

# FACTBOOK<sup>®</sup>

The Authoritative Reference for the Television, Cable & Electronics Industries


Published by Warren Publishing, Inc., 2115 Ward Court, N.W., Washington, D.C. 20037

Stations Volume No. ● 57 ● 1989 Edition



## COMARK

**Klystron and Klystrode<sup>®</sup> Equipped  
Broadcast Transmitters  
and RF Components**



Klystrode<sup>®</sup> is a  
registered trademark of  
Varian Associates, Inc.

**Corporate Headquarters/Marketing Division**  
Rt. 309 and Advance Lane, Colmar, PA 18915 • (215) 822-0777

**Manufacturing Facility**  
Rt. 57 Feeding Hills Road, Southwick, MA 01077 • (413) 569-5939

**COMARK COMMUNICATIONS, INC.**  
A Thomson-CSF Company

# All we need is a minute of your time.

Just :60 of prime time to get our recruiting message out. Because more than ever before, it's a message that deserves to be heard.

The National Guard makes up about one-half of our nation's combat forces. And we need men and women to help keep us strong—ready to protect your community and defend your country.

It's a commitment that takes dedication. Guardsmen give at least two weeks a year and two days every month to the Guard—and to you. Is a minute of your time really too much to ask?

Run our spots whenever possible. And if you can't spare a minute, we'll settle for :30. Even :20 or :10.

To obtain free dubs of Air and Army National Guard PSAs write: National Guard Bureau, Advertising Distribution Center, P.O. Box 1776, Edgewood, Maryland 21040, Attn: SMSgt Pat Campbell.



*Americans at their best.*

A lot of movie packages  
are simply dressed up dogs.



# CENTURY 14



**ALIENS • COCOON • THE FLY  
THE VINDICATOR • MANNEQUIN  
THE MANHATTAN PROJECT  
ENEMY MINE • HIGHLANDER  
BIG TROUBLE IN LITTLE CHINA  
THE NAME OF THE ROSE**

**SWEEPS BLOCKBUSTERS. PROMOTIONAL DREAMS. KILLER RATINGS. EVERY TITLE.**

No dogs, no disguises.



**THE JEWEL OF THE NILE  
BLACK WIDOW • WARNING SIGN  
REVENGE OF THE NERDS II  
JUMPIN' JACK FLASH • LUCAS  
MISCHIEF • MOVING VIOLATIONS  
PROJECT X • PREDATOR**

**20 smash hits available from Twentieth Century Fox Television. Now sold in 61 markets.**



# TELEVISION & CABLE FACTBOOK

## EDITORIAL & BUSINESS HEADQUARTERS

Albert Warren, President, Editor & Publisher  
Paul Warren, Executive Vice President & Associate Publisher  
Daniel Warren, Senior Vice President & Senior Editor  
Dawson B Nail, Vice President & Executive Editor

### WASHINGTON HEADQUARTERS

2115 Ward Court, NW, Washington, D.C. 20037  
Phone: 202-872-9200 Facsimile (Group 3): 202-293-3435

### Editorial-Factbook/Directories

Michael C. Taliaferro, Managing Editor  
Mary C. Appel, Editorial Director  
Richard D. Koch, Assistant Managing Editor  
Daniel Kohlmeier, Senior Editor & Editorial Supervisor  
Maria B. Lawrence, Senior Editor & Editorial Supervisor  
Susan Seiler McCormick, Associate Editor & Update Coordinator  
Robert T. Dwyer, Senior Editor—Research  
Nancy R. Cramer, Associate Editor—Research  
Wendy McWilliams, Assistant Editor  
Kent Kroeger, Assistant Editor  
Greg H. Deahl, Assistant Editor  
Michael C. Kentoff, Assistant Editor  
Catherine T. Dunn, Assistant Editor  
Tracy K. Williams, Editorial Assistant  
Andrew Auerbach, Editorial Assistant  
Ken M. Odette, Editorial Assistant

### Production-Factbook/Directories

Lee Riley-Hammer, Production Manager  
Susan M. Breig, Production Editor/Typesetting Coordinator  
Marybeth Novak, Assistant Production Editor

### Computer Systems-Factbook/Directories

Deborah Jacobs, Information Systems Manager  
Gregory E. Jones, Computer Programmer

### Market Research & Data Services

Lynn Levine, Vice President & Director  
Claire Ortiz, Associate Director

### Editorial-News

Marybeth Crowley, Senior Editor  
Michael Schwartz, Senior Editor  
Art Brodsky, Senior Editor  
Lori Keesey, Associate Editor  
R. Michael Feazel, Associate Editor  
Jeff Kole, Associate Editor  
Shawn Henrikson, Production Assistant

### New York Bureau

475 Fifth Ave., New York, NY 10017  
Phone: 212-686-5410  
Facsimile (Group 3): 212-889-5097

### Editorial

David Lachenbruch, Vice President & Editorial Director  
Lisa Lilienthal, Associate Editor  
Robert Violino, Associate Editor  
Michael Peck, Assistant Editor

### JAPANESE EDITORIAL REPRESENTATIVE

Editorial and Circulation  
CES International/Asia  
1-18-2 Nishi Shinbashi, Minato-ku  
Tokyo 105, Japan  
Phone: (03) 592-1531  
Facsimile: (03) 592-1532

### Business

Roy W. Easley III, Vice President & Controller  
Gary Madderom, Marketing Director  
Gene Edwards, Advertising Director  
Betty Alvine, Circulation Director

## Services of Warren Publishing, Inc.

(formerly Television Digest, Inc.)

### CABLE & STATION COVERAGE ATLAS

Published Annually

### COMMUNICATIONS DAILY

### TELEVISION DIGEST with CONSUMER ELECTRONICS

Published Weekly

### TELEVISION ACTION UPDATE

Published Weekly

### CABLE ACTION UPDATE

Published Weekly

### SATELLITE WEEK

### VIDEO WEEK

### COMMON CARRIER WEEK

### HEALTH DAILY

### PUBLIC BROADCASTING REPORT

Published Biweekly

### SPACE COMMERCE BULLETIN

Published Biweekly

### EARLY WARNING REPORT

Published Monthly

### Market Research & Data Services

### Electronic Distribution via NewsNet, Nexis and Predicast

### Communications Conferences

Copyright © 1989 by Warren Publishing, Inc.  
All Rights Reserved

ISBN: 0-911486-38-0

Stations Vol. ISBN: 0-911486-39-9

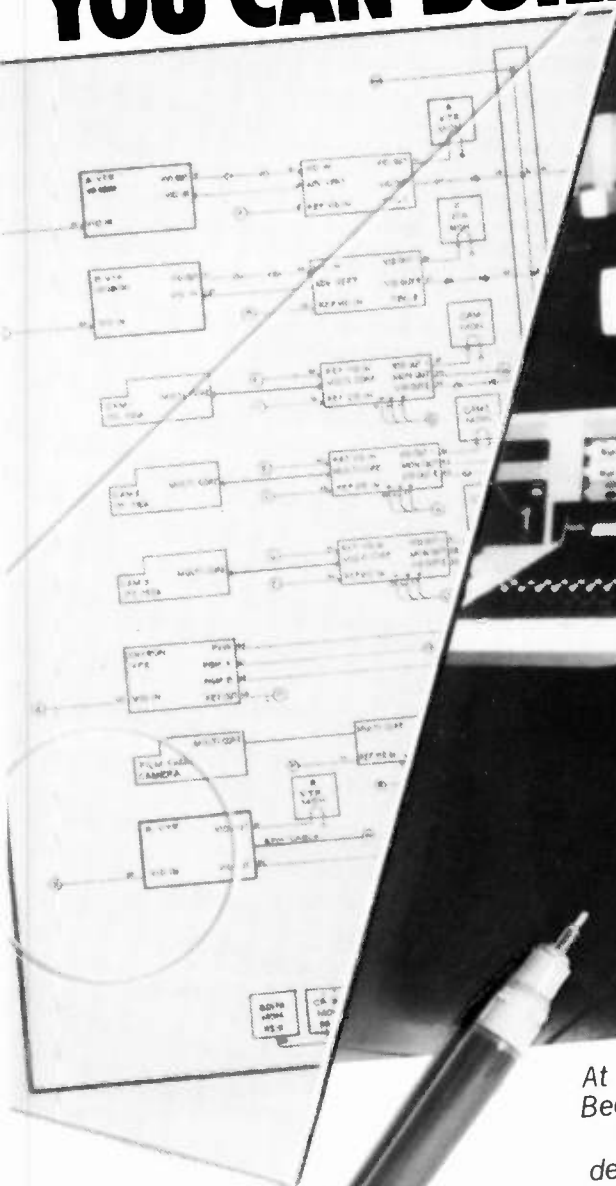
ISSN: 0732-8648

---

It is against the law to make a copy of this publication or of any portion of its content. Federal copyright law (17 USC 504) makes it illegal, punishable with fines up to \$10,000. That means that unless you have our written permission, it is illegal to reproduce by any means any part of this publication for any purpose. Not for internal studies. Not for FYI memos. Not for corporate news summaries. Not for anything. It is also illegal to input any of this publication into any computer or data retrieval system without our permission. Warren Publishing, Inc. will take action against any individual or firm making copies or other improper use of this publication. We request that subscribers advise their staffs of the law and the financial penalties that will result from the copying or improper use of this publication. For additional subscriptions or information on permission, please call our Circulation Department at 202-872-9200.

---

# WHEN YOU KNOW EQUIPMENT BEST, YOU CAN BUILD SYSTEMS BEST.



At Camera Mart, we get the latest state-of-the-science equipment first. Because we rent and sell them first.

So we get to know which components are best—so that we can design, engineer, build and install the video system that's best for you. Whether your system is a simple off-line unit or a complex broadcast studio, you get our total support and a complete "turn-key" operation.

What's more, since we're not compelled to "push" any particular manufacturer, we can recommend what equipment will work for you—within your budget.

Come, design a system with us. The best.

**The Camera Mart, Inc.**  
SALES • SERVICE • RENTAL

Headquarters New York  
456 West 55th Street, New York 10019  
(212) 757-6977  
Telex: 275619/FAX (212) 582-2498

California  
1900 W. Burbank Blvd., Burbank.  
CA 91506 (818) 843-6644

Video Systems  
designed, engineered,  
serviced  
by



# Index to Contents of Television & Cable Factbook No. 57

## Stations Volume

<b>SECTION A — STATIONS VOLUME</b>	
Index to Contents (Stations Volume)	A-x
An alphabetical index of all companies and organizations listed in the Stations Volume. Included are the names of all sections with page reference numbers.	
Television Market Rankings	A-3
A listing of television markets (in ascending order by rank) according to Arbitron Area of Dominant Influence (ADI) Television Households based on the 1987-1988 Arbitron Television Markets and Rankings Guide.	
Alphabetical List of Television Market Rankings	A-6
An alphabetical listing of Arbitron TV Markets based on the 1987-1988 Arbitron Television Markets and Rankings Guide.	
U.S. Television Station Call Letters	A-7
An alphabetical listing of commercial and non-commercial television station call letters including market name and channel number. Included are call letter assignments to CP holders.	
Canadian Call Letters	A-12
An alphabetical listing of Canadian commercial and non-commercial television station call letters including market name and channel number.	
Description of Station Directory Section	A-14
A detailed description of the kinds of information that can be found on each station page as well as definitions of terms used throughout this section.	
U.S. Television Station Directory	A-16
State by state listings of commercial television stations including coverage maps and Arbitron Net Weekly Circulation levels (where available), personnel and technical facilities for each station listed. Also listed are CP holders reported due to begin operating by late 1988. At the beginning of each state is a map containing the rankings of Arbitron's Area of Dominant Influence that fall within that state as well as those that fall within bordering states. Listed below the map are the ADI market names, Arbitron ADI TV Households for that ADI, the ADI rank and the television stations that fall within it. Total operating commercial and educational TV stations—both UHF and VHF—are shown for each state in a status report located on each state page.	
Public/Educational Television Stations	A-1238
State by state listings of public/educational television stations including personnel and technical facilities for each station listed. Also listed are call letters and addresses of commercially operated outlets plus CP holders reported due to begin operating by late 1988.	
Construction Permits	A-1313
A state by state listing of commercial and non-commercial construction permits with probable starting dates as reported by principals. Included are stations that were operating but have reverted back to CP status.	
Applications Pending for New TV Stations	A-1330
A state by state listing of applications pending for new commercial and non-commercial television stations.	
Group Ownership of Television Stations	A-1349
An alphabetical listing, by company name, of television station owners that have interests in 2 or more commercial and/or non-commercial and/or low power television stations.	
Newspaper Ownership of Television Stations	A-1361
An alphabetical listing, by company name, of newspaper owners that have interests in 2 or more commercial and/or non-commercial and/or low power television stations. Included are interlocking ownerships, in whole or part.	
Book & Periodical Ownership of Television Stations	A-1364
An alphabetical listing, by company name, of book & periodical publishing firms that have interests in 2 or more commercial and/or non-commercial and/or low power television stations.	
<b>SECTION B — STATIONS VOLUME</b>	
National Sales Representatives of Television Stations	B-1
An alphabetical listing, by company name, of U.S., Canadian, Foreign-Language and Overseas Station Representatives. Included is a list of stations represented as of September 1988.	
Low Power Television Stations	B-12
A state by state listing of low power television (LPTV) stations including licensee name and technical facilities. Also listed are LPTV construction permits and lottery grantees.	
Ownership of Low Power Television Stations	B-80
An alphabetical listing, by company name, of low power television station owners that have interests in 2 or more low power television stations. Included are licensees and permittees. Lottery grants not included.	

## SECTION B — STATIONS VOLUME

Television Translator Stations	B-103
A state by state listing of VHF and UHF television translator stations including licensee name, channel number (contained in call letters), transmitter power output (TPO), call letters and location of the station(s) repeated. Included are translators owned & operated by television stations as well as applications and construction permits.	
Translators Owned & Operated by Television Stations	B-185
A state by state listing of television translator stations owned and operated by television stations listed by primary station call letters. Also listed are stations with CP status.	
Instructional Television Stations	B-190
A state by state listing of instructional television stations (2,500 MHz) including licensee name, channel number (contained in call letters) and technical data. Also listed are applications and construction permits.	
Foreign-Language Programming on U.S. Commercial TV Stations	B-209
An alphabetical listing, by call letters within state, of U.S. commercial television stations carrying foreign language programming. Each listing contains the language(s) carried and the number of hours/week the programming is aired.	
Foreign-Language Programming on U.S. Public/Educational TV Stations	B-210
An alphabetical listing, by call letters within state, of U.S. public/educational television stations carrying foreign language programming. Each listing contains the language(s) carried and the number of hours/week the programming is aired.	
Canadian Television Stations	B-211
An alphabetical listing, by call letters within province, of Canadian television stations including personnel, technical facilities and BBM weekly reach figures for each station listed. Listed at the end of each province are repeater stations listed alphabetically by city of license, with call letters, channel number, licensee, station or network repeated (in parenthesis) & power.	
International Directory of TV Stations & Sets	B-255
An alphabetical listing, by country, of television stations on air, under construction, planned and operating experimentally throughout the world (based on best available information from U.S. & foreign govt. agencies). Also listed are Sets-in-Use as of August 1988. Characteristics of World Television Systems, Channel Frequencies and Color Television Systems in Use of Planned.	
American Forces Television Stations	B-279
A listing of television stations operated by the military departments under the jurisdiction of the Department of the Defense.	
Color Television Systems in Use or Planned	B-280
An alphabetical listing, by country, of the type of color television system in use within that country.	
TV Systems of United Kingdom & IBA Commercial Program Contractors	B-281
Companies listed include Directors, Executives and Staff.	
World TV Stations and Sets	B-284
An alphabetical listing, by country, of the total number of stations/transmitters, black & white and color television sets for each country.	
<b>SECTION C — STATIONS VOLUME</b>	
Television & Cable Program Sources & Services	C-3
An alphabetical listing, by company name, of companies producing/distributing television and/or cable programming or offering specialized programming services.	
Management & Technical Consulting Services	C-38
An alphabetical listing, by company name, of companies involved in marketing, market surveys, promotion, public relations, engineering, research, management consulting for television stations, radio stations, cable systems and other communications properties.	
Brokerage & Financing	C-53
An alphabetical listing, by company name, of companies involved in sales, financing, appraisals, consulting, mergers, etc. of television stations, radio stations, newspapers, cable systems or other communications properties.	
Manufacturers & Suppliers of Broadcasting & Cable Television Equipment	C-67
An alphabetical listing, by company name, of companies involved in manufacturing and/or distribution of television/cable equipment.	
Buyers Guide of Products and Services	C-111
A complete listing of television & cable related products and services as well as companies listed in the Factbook that manufacture, distribute and/or service the products or offer the various services listed in the SERVICES section of the Buyers Guide.	
Buyers Guide Product Index	C-230
An alphabetical index of all products and services listed in the Buyers Guide. Included is a page reference number as well as a product reference number for each entry.	



## Services Volume

### SECTION A — SERVICES VOLUME

Index to Contents (Services Volume)	Index
An alphabetical index of companies and organizations listed in the Services Volume. Included are the names of all sections with page reference numbers.	
U.S. Call Letters	Section A
An alphabetical listing of commercial and non-commercial television station call letters including market name and channel number. Included are call letter assignments to CP holders.	
Federal Communications Commission Directory	Section A
A listing of FCC departments and personnel including major bureau heads and staff.	
Congressional Committees	Section A
A listing of congressional committees handling TV, radio, and cable matters.	
Television Networks	Section A
An alphabetical listing, by company name, of U.S. and Canadian television networks. Listed are departments and personnel as well as network affiliates.	
Public & Educational TV Networks	Section A
An alphabetical listing of Public/Educational television networks. Officers and personnel are listed as well as a state by state list of member stations.	
Network Parent Companies	Section A
Capital Cities/ABC Inc. CBS Inc. General Electric Company. Listings include key personnel and major departments and divisions.	
Attorneys Practicing Before the FCC	Section A
An alphabetical list of law firms, attorneys active in communications, and members of the Federal Communications Bar Association.	
Consulting Engineers	Section A
An alphabetical list of engineering firms and engineers specializing in television, radio and cable matters.	
Network Engineering Departments	Section A
A listing of the major television network engineering departments and their key personnel.	
Communications Satellite Corporation (COMSAT)	Section A
A listing of COMSAT officers, divisions and departments.	
Satellite Communications Services	Section A
An alphabetical list, by company name, of companies involved in satellite communications services. Listed are the satellites operated by each company as well as their location and number of transponders. Also listed are companies involved in direct broadcast satellite operations.	
Multipoint Distribution Service (MDS)	Section A
An alphabetical list, by company name, of companies involved in Multipoint Distribution Service—a common carrier, super-high frequency service authorized to transmit specialized private TV programming or data and facsimile transmissions to customer-selected locations within a metropolitan area. Included in each listing is a list of licenses, construction permits (CPs) held and/or the primary service areas in which they have applied; followed by licensees, permittees & applicants arranged alphabetically in state and city order. Channel numbers, station locations, latitudes & longitudes, tariffs & power have been included.	
Multichannel Multipoint Distribution Service (MMDS)	Section A
An alphabetical list, by city within state, of cities where MMDS service is in operation. MMDS is a common-carrier, super-high frequency service authorized by the FCC in 1983 to transmit specialized private TV programming or data and facsimile transmissions to customer selected locations within a metropolitan area.	
Publications in Television & Related Fields	Section A
An alphabetical list of publications concerned with communications and related fields.	
Market and Audience Research Organizations	Section A
An alphabetical list, by company name, of U.S. and Canadian companies and organizations involved in market and audience research. Included are firms involved in commercials & program evaluation, national monitoring and other related services.	

### SECTION A — SERVICES VOLUME

National Association of Broadcasters (NAB)	Section A
A listing of NAB personnel, committees, television and radio boards of directors.	
State & Regional Associations of Broadcasters	Section A
A state by state listing of State & Regional Associations of Broadcasters. Included are the president and executives involved in the operation of each association.	
Labor Unions and Guilds	Section A
An alphabetical listing, by company name, of labor unions and guilds involved in television and related fields.	
Electronic Industries Association (EIA)	Section A
A listing of the EIA board of governors, officers and senior staff. Included are groups, divisions and departments and relevant personnel.	
Associations and Other Organizations	Section A
An alphabetical listing, by name, of associations and other organizations involved in television, cable and related fields.	
European Broadcasting Union (EBU)	Section A
A listing of EBU headquarters personnel and administrative council as well as a country by country listing of active and associate members.	
NCTA, CATA, Regional and State Cable Associations	Section A
A listing of NCTA and CATA personnel, committees and chairmen as well as an alphabetical listing of regional cable associations. Following the regional associations is a state by state list of state regulatory agencies for cable television.	
Sales & Transfers of Television Stations 1949—1988	Section A
A state by state listing of television stations that have been sold or had a transfer in major ownership since 1949. Included are volume references to issues of <b>Television Digest</b> reporting details of deals.	

### SECTION B — SERVICES VOLUME

Directory of Cable Systems	Section B
A state by state listing of operating cable systems throughout the U.S., Puerto Rico, Guam, Marianas and Virgin Islands. Included are franchises that have been awarded and are under construction as well as applications pending for franchises. Listings include basic and pay subscribers, programming, equipment in operation, personnel, ownership and more. At the beginning of each state is a summary of the total number of cable systems for that state, total communities served, franchises not yet operating, applications pending, communities with applications, total number of basic subscribers and total number of pay units.	
Cable Systems Reporting Addressability	Section B
A state by state listing of cable systems offering addressable services.	
Cable Group Ownership—U.S.	Section B
An alphabetical listing, by company name, of persons or companies which have interest in 2 or more cable systems or franchises. Listings include officers, systems/franchises owned, legal/sales/engineering reps., total basic and total pay subscribers.	
Broadcasters with Cable Holdings	Section B
An alphabetical listing, by company name, of broadcasters with cable holdings or interests in cable systems.	
Canadian Cable Group Ownership	Section B
An alphabetical listing, by company name, of Canadian persons or companies which have interest in 2 or more cable systems or franchises. Listings include officers, systems/franchises owned, legal/sales/engineering reps., total basic and total pay subscribers.	

### SECTION C — SERVICES VOLUME

Pay TV & Satellite Services	Section C
An alphabetical listing, by company name, of companies offering Pay-TV & Satellite Services. Included are categories for Pay-TV Programmers, Pay-per-View Services, Satellite Programming Services, Audio Only Services, Text Services, Regional Programming, Planned Services and Canadian Satellite Programming Services.	
Television & Cable Program Sources & Services	Section C
An alphabetical listing, by company name, of companies producing/distributing television and/or cable programming or offering specialized programming services.	

<b>Management &amp; Technical Consulting Services</b>	<b>Section C</b>
An alphabetical listing, by company name, of companies involved in marketing, market surveys, promotion, public relations, engineering, research, management consulting for television stations, radio stations, cable systems and other communications properties.	
<b>Brokerage &amp; Financing</b>	<b>Section C</b>
An alphabetical listing, by company name, of companies involved in sales, financing, appraisals, consulting, mergers, etc. of television stations, radio stations, newspapers, cable systems or other communications properties.	
<b>Public Relations &amp; Promotion</b>	<b>Section C</b>
An alphabetical list, by company name, of major companies involved in public relations & promotion.	
<b>Cable TV Construction &amp; Installation Services</b>	<b>Section C</b>
An alphabetical listing, by company name, of companies involved in cable television system construction & installation.	
<b>Security Services</b>	<b>Section C</b>
An alphabetical listing, by company name, of companies involved in cable television security services for systems & subscribers.	
<b>TV Set Makers</b>	<b>Section C</b>
An alphabetical listing, by company name, of companies that manufacture television receivers. Included are U.S. subsidiaries of foreign manufacturers.	
<b>Manufacturers &amp; Suppliers of Broadcasting &amp; Cable Television Equipment</b>	<b>Section C</b>
An alphabetical listing, by company name, of companies involved in manufacturing and/or distribution of television/cable equipment.	
<b>Cable Sales Representatives and Interconnects</b>	<b>Section C</b>
A complete listing of cable sales representatives and interconnects including companies representing cable systems in advertising sales.	

<b>Buyers Guide of Products and Services</b>	<b>Section C</b>
A complete listing of television & cable related products and services as well as companies listed in the Factbook that manufacture, distribute and/or service the products or offer the various services listed in the SERVICES section of the Buyers Guide.	
<b>Buyers Guide Product Index</b>	<b>Section C</b>
An alphabetical index of all products and services listed in the Buyers Guide. Included is a page reference number as well as a product reference number for each entry.	
<b>Industry Charts</b>	<b>Section C</b>
Statistics and charts and graphs containing information concerning television, radio and cable.	
<b>Channel Allocations—VHF &amp; UHF By City &amp; State</b>	<b>Section C</b>
An alphabetical listing, by city within state, of VHF & UHF channel allocations. Channels reserved for non-commercial educational use are identified as are offset carrier positions.	
<b>VHF Channel Allocations</b>	<b>Section C</b>
A numeric listing, by channel number, of VHF channel allocations. Listed beneath each channel number is list of cities (alphabetical by state) that have television stations allocated to that channel number.	
<b>UHF Channel Allocations</b>	<b>Section C</b>
A numeric listing, by channel number, of UHF channel allocations. Listed beneath each channel number is list of cities (alphabetical by state) that have television stations allocated to that channel number.	
<b>Channel Allocations for Canada and Mexico</b>	<b>Section C</b>
An alphabetical listing, by city within province, of VHF & UHF channel allocations within 250 miles of the Canadian and Mexican borders as agreed upon by U.S. and respective countries through exchange of diplomatic notes. Mexico reports VHF within 250 miles, UHF within 200 miles.	

# You Can Tell THIS Book By Its Cover!



## NATA's 1989 Telecommunications Sourcebook®...

### USED...

- By communications sellers
- By communications users
- By communications buyers
- By marketing professionals
- By consultants
- By communications educators

### ...USEFUL

- For making sense of the marketplace
- For helping you install a new phone system
- For finding the right seller
- For putting you in touch with the right service people
- For expanding your business connections
- For getting the help you need

Name \_\_\_\_\_  
Title \_\_\_\_\_ Phone \_\_\_\_\_  
Address (no P.O. Box) \_\_\_\_\_  
City \_\_\_\_\_ State \_\_\_\_\_ Zip \_\_\_\_\_

1. Industry:  Telecommunications  Computer  
 Finance/Leasing  Other  
2. Type of Business:  Manufacturer  Contractor/Vendor  
 Wholesale/Supply  Retail  BOC  Other \_\_\_\_\_

Mail this order to:

**NORTH AMERICAN  TELECOMMUNICATIONS ASSOCIATION**  
P.O. Box 39989, Washington, D.C. 20016 (202) 296-9800,  
(800) 538-6282

Please send \_\_\_\_\_ copies of NATA's 1989 Telecommunications Sourcebook immediately. I want to start taking advantage of this invaluable information resource right away.  
NATA member \$38\* per copy  
Non-member \$53\* per copy

\*Includes postage and handling.  
For orders of 6 or more copies shipped to the same address, deduct \$5.00 per copy.

Payment or purchase order required prior to shipment.

\$ \_\_\_\_\_ Total Payment

Payment Enclosed  Purchase Order Attached

Charge my order to:

MasterCard  Visa  American Express

Account No. \_\_\_\_\_

Expiration Date \_\_\_\_\_

Cardholder Name \_\_\_\_\_

Signature \_\_\_\_\_

# Index to Contents of Stations Volume No. 57

## A

ADI Market Rankings (Arbitron).....	A-3	Alexander Batteries.....	C-68
AAD Accessories Inc.....	C-67	Alexander, Paerson & Dawson Inc.....	B-9
Aarmor Case.....	C-67	Alford Engineering Inc.....	C-38
Aaron Scrap Metals Inc.....	C-67	Alford Manufacturing Co.....	C-68
ABC Distribution Co.....	C-3	Algeria (TV Stations).....	B-255
ABC Inc.—Capital Cities/ABC Inc.....	A-1361	Alias Research Inc.....	C-68
ABC News—See News Services		All American TV Inc.....	A-1349
ABC News.....	C-35	All American Television.....	C-3
ABC-TV Network Sales.....	B-1	All-Canada Radio & Television Ltd.....	B-9
ABC — Capital Cities/ABC Inc.....	A-1350	Allbritton Communications Company.....	A-1349, 1361
Abekas Video Systems Inc.....	C-67	Allegro Productions Inc.....	C-3
Aberdeen Co.....	C-67	Allen Avionics Inc.....	C-68
ABN/Focal Point TV News Network.....	C-35	Frank Allen Associates.....	C-38
Abr Entertainment Co.....	C-3	Allend'Or Productions Inc.....	C-4
Academy Film Productions Inc.....	C-3	Allied Broadcast Equipment.....	C-68
Acama Films.....	C-3	Allied Capital Corp.....	C-53
Access Syndication.....	C-3	Allied Electronics.....	C-68
Ackerley Communications Inc.....	A-1349	Allied Tower Company Inc.....	C-68
Jim Ackerman & Associates.....	C-53	Almi Television Productions.....	C-4
Acoustic Systems.....	C-67	Alpha Electronics.....	C-68
Acrodyne Industries Inc.....	C-67	Alpha Engineering Corp.....	C-68
Acs Communication Services Inc.....	C-67	Alpha Technologies Inc.....	C-68
ACS Inc.....	C-67	Alpha Video & Electronics Co.....	C-68
Act III Broadcasting Inc.....	A-1349	Alpha Wire Corp.....	C-68
Adams Communications.....	A-1349	ALTA Group Inc.....	C-68
Adams-Russell Electronics Co. Inc. (Arvis Div.).....	C-67	Altronic Research Inc.....	C-68
Adams-Smith.....	C-67	AM Communications Inc.....	C-68
Adapt Communication Supply Co. Inc.....	C-67	Amber Electro Design Inc.....	C-68
ADC Telecommunications Inc.....	C-67	Amco Engineering Co.....	C-68
Adderly Industries.....	C-38	Amcom Equipment Corp.....	C-68
Adelphon Inc.....	C-67	American Communications & Television Inc.....	A-1349
ADM Technology Inc.....	C-67	American Family Corp.....	A-1349
Adrian Steel Co.....	C-67	American Film Productions Inc.....	C-4
ADS Audio Visual Productions Inc.....	C-3	American Film Technologies.....	C-4
Advanced Designs Corp.....	C-67	American Forces Television Stations.....	B-279
Advanced Micro-Dynamics.....	C-67	The American Jewish Committee.....	C-4
Advanced Music Systems.....	C-67	American Lightwave Systems Inc. (ALS).....	C-68
Advanswers Media Programming Inc.....	C-3	American Motion Pictures.....	C-4
Advertisers Broadcasting Co.....	C-3	American Photonics Inc.....	C-68
Advertisers Index.....	C-270	American Religious Town Hall Meeting Inc.....	C-4
Adwar Video Corp.....	C-67	American Security Bank N.A.....	C-53
AEC Co.....	C-38	American Society of Composers, Authors & Publishers (ASCAP).....	C-4
AEG Bayly Inc.....	C-67	American Telecasters Inc.....	A-1349
Aegis Productions.....	C-3	American Transcommunications Inc.....	C-38
Aero-Lift.....	C-67	Americom Radio Brokers.....	C-53
Aetna Bond Investment.....	C-53	Amherst Electronic Instruments Inc.....	C-68
A. F. Associates Inc.....	C-67	Amit Women.....	C-4
Afghanistan (TV Stations).....	B-255	Amperex Electronic Corp.....	C-68
AFI Productions Inc.....	C-3	Ampex Corp.....	C-69
AFP Distributors Inc.....	C-3	Ams Industries Inc. (AMS-CALREC).....	C-69
AGB/Information & Analysis Inc.....	C-38	Amsat Communications Inc.....	C-38
Agency For Instructional Technology.....	C-3	Amtel Systems Inc.....	C-69
Agency Services Corp.....	C-3	AMX Corp.....	C-69
Agfa-Gevaert Inc.....	C-67	Anchor Media Ltd.....	A-1349
Ailes Communications Inc.....	C-3	Howard Anderson Co.....	B-1
Air Time International Inc.....	C-3	Keith Anderson Co.—See Television Technology Corp.	
Airtron.....	C-67	Andiamo Inc.....	C-69
A-J Contracting Co. Inc.....	C-38	Andrew Corp.....	C-69
Akai.....	C-67	Andrews & Martin Syndication.....	C-4
Aker Associates Inc.....	C-38	Andrews Tower Inc.....	C-69
AKG Acoustics Inc.....	C-67	Angenieux Corp. of America.....	C-69
Alabama Commercial TV Stations.....	A-18	Anglia TV.....	C-4
Alamar Electronics USA Inc.....	C-67	Angola (TV Stations).....	B-255
Alan Enterprises Inc.....	C-3	Aniforms Inc.....	C-4
Alaska Broadcasting Network Inc.....	A-1349	Animart FX.....	C-4
Alaska Commercial TV Stations.....	A-49	Animated Productions Inc.....	C-4
Albania (TV Stations).....	B-255	The Animation People.....	C-4
Alcare Communications Inc.....	C-3	Anixter Canada Inc.....	C-69
Alcestis Distribution Co.....	C-68	Anixter Communications.....	C-70
Alden Communications.....	A-1349	Anixter Telewire.....	C-70
Alden Electronics Inc.....	C-68	Anritsu America Inc.....	C-70
Alden Films/Films of the Nations.....	C-3	Henry Ansbacher Inc.....	C-53
The Aldworth Organization Inc.....	C-53	Antenna Development Manufacturers Inc.....	C-70
Alexander & Associates.....	C-38	Antenna Technology Corp.....	C-70

Antennas for Communications	C-70
Ray Anthony Enterprises	C-4
Antigua (TV Stations)	B-255
Anton/Bauer Inc.	C-70
Antonelli Media Training Center	C-38
Antronix Inc.	C-70
Antronix Sales	C-70
Antsco Corp.	C-70
Amvil Cases Inc.	C-70
Anzac	C-70
AP New Plus, AP Business Plus & AP Sports Plus	C-35
Apache Plastics	C-70
Apert-Herzog Corp.	C-70
Aphex Systems Ltd.	C-70
Applications Pending for New TV Stations	A-1330
Appraisal Companies	C-53
Arab Republic of Egypt (TV Stations)	B-255
Arben Design	C-70
Arbitron ADI Market Rankings	A-3
Arbitron Television Market Rankings	A-3
Arbitron Television Market Rankings (TV Households)	A-3
Arbitron Terms—Definition	A-14
Archdiocese of Baltimore	C-4
Arcom Labs	C-70
Argentina (TV Stations)	B-255
Arizona Commercial TV Stations	A-59
Arkansas Commercial TV Stations	A-80
Army & Air Force Hometown News Center	C-35
Kay Arnold Group—See listing under William L. Cooper Productions Inc.	
ARP Films Inc.	C-4
Arrakis Systems	C-70
Arriflex Corp.	C-70
Arrow Fastener Co. Inc.	C-70
Artel Communications Corp.	C-70
Artel Service Corp.	C-70
ARVIS—See Adams-Russell Electronics	
Asaca/Shibasoku Corp. of America	C-70
Asian Television Sales	B-1
ASN Television Network	C-4
Associated Press	C-35
Associated Utility Services Inc.	C-38
A.S.T.A.	C-4
Aston Electronics Inc.	C-71
ATI Video Enterprises Inc.	C-4
ATI	C-71
Atlantic Communications	C-38
Atlantic Kushner Locke Inc.	C-4
Atlantic Research Corp.	C-38
Atlantic Video Inc.	C-4
Atlantis Entertainment Network	C-4
Atlantis Productions Inc.	C-4
Atlas/Soundolier	C-71
Audi-Cord Corp.	C-71
Audichron	C-71
Audico Inc.	C-71
Audience Research & Development	C-38
Audio Accessories Inc.	C-71
Audio Brandon Films Inc.	C-4
The Audio Broadcast Group Inc.	C-71
Audio Developments Ltd.	C-71
Audio Kinetics Ltd.	C-71
Audio Precision Inc.	C-71
Audio Productions	C-4
Audio-TV Features Inc.	C-4
Audio-Technica U.S. Inc.	C-71
Audio L. A.	C-71
Auditronics Inc.	C-71

Augat Communications—See listings for Broadband Engineering & LRC/VITEK Electronics	
Auricon Division	C-71
Aurora Systems	C-71
The Austin Co.	C-38
Australia (TV Stations)	B-255
Australian Film Commission	C-4
Australian Television Services Ltd.	C-4
Austria (TV Stations)	B-255
Auto Safety House	C-71
Autogram Corp.	C-71
Automatic Devices Co.	C-71
Automation Techniques Inc.	C-71
AVA Electronics Corp.	C-71
Avantek Inc.	C-71
AVCOM of Virginia Inc.	C-71
Avery Productions	C-4
Avpro Inc.	C-53
Avs	C-72
Avsc Inc.	C-72
Award Films	C-4
AWM Communications Consultants Inc.	C-53
AWM Communications Consultants Inc.	C-38
Azores (TV Stations)—See Portugal	
Azteca Films Inc.	C-4

## B

B & K Precision/Maxtec International Corp.	C-72
Background Engineers Inc.	C-72
F. J. Baer Industries Inc.	C-38
Baf Communications Corp.	C-72
Bahakel Communications Ltd.	A-1349
Bahamas (TV Stations)	B-256
Bahrain (TV Stations)	B-256
Elizabeth Bain Associates	C-38
Bajus-Jones Film Corp.	C-4
Baker Equipment Engineering Co.	C-72
Baker Scott & Co. Executive Search	C-38
Bald Mountain Lab	C-72
Ballantyne of Omaha/Strong International	C-72
Jerome Balsam Films Inc.	C-5
Bancap Corp.	C-53
B & B Towers	C-72
Bandelier Inc.	C-5
Bandera Enterprises	C-5
Bangladesh (TV Stations)	B-256
Bank of America N.T. & S.A.	C-53
Bank of Boston	C-53
The Bank of California N.A.	C-53
Bank of Montreal	C-53
Bank of New England N.A.	C-53
The Bank of New York	C-53
Bankers Trust Capital Corp.	C-53
Bob Banner Associates Inc.	C-5
Barbados (TV Stations)	B-256
Barclays American/Business Credit Inc.	C-53
Barco Industries	C-72
Bardwell & McAlister Inc.	C-72
Slim Barnard Enterprises	C-5
Baron Enterprises Inc.	C-5
Robert Baron & Associates	C-5
Barr Films	C-5
Barrett Associates Inc.	C-72
Barris Industries Inc.	C-5
Barton Printz Productions	C-5
Baruch Television Group	C-5
Bass/Francis Productions	C-5



**LARRY C. WOOD**  
431 Ohio Pike, Suite 210 N  
Cincinnati, Ohio 45255  
(613) 628-7373



**ROBERT B. RIDDER, JR.**  
880 South Steele  
Denver, Colorado 80209  
(303) 733-8684

**EXPERIENCE**  
**INTEGRITY**  
**DISCRETION**



Broadcast Brokerage & Financing

## Index to Contents

Basys International Ltd.	C-72	Brazil (TV Stations)	B-257
Batjac Productions Inc.	C-5	Joseph L. & Marion B. Brechner	A-1350
Baton Rouge Advocate and State-Times	A-1361	Robert W. Breckner	C-39, 54
Bauman Bible Telecasts	C-5	Walter S. Brewer Corp.	C-73
Bavaria Film GmbH	C-5	Brightstar Communications Ltd.	C-39
Bay Area Mobiletape Inc.	C-5	Brintec Corp.	C-73
Bay Broadcasting Inc.	A-1349	British Information Services	C-6
BBM Survey Methods—Description	A-15	British Virgin Islands (TV Stations)	B-257
B/C Enterprises Inc.	C-5	Broad Street Ventures	C-39, 54
BCI Inc.	C-38	Broadband Engineering Inc.	C-73
BCS	C-72	Broadcast Audio Corp.	C-73
Beam Communications Corp.	A-1349	Broadcast Automation Inc.	C-73
Beaveronics Inc.	C-72	Broadcast-Cable Associates Inc.	C-39
Alexander Beck Enterprises Inc.	C-5	Broadcast Data Services	C-39
Ralph E. Becker—See Television Station Partners		Broadcast Dynamics Pty. Ltd.	C-73
Beckerman Associates Inc.	C-53	Broadcast Electronics Inc.	C-73
Behrens Productions Inc.	C-5	Broadcast Engineering Inc.	C-39
Belar Electronics Laboratory Inc.	C-72	Broadcast Investment Analysts Inc.	C-39
Belden Electronic Wire & Cable	C-72	Broadcast Microwave Services Inc.	C-73
Belgium (TV Stations)	B-256	Broadcast Music Inc. (BMI)	C-6
Belize (TV Stations)	B-256	Broadcast News Ltd.	C-35
Bell & Howell Co. (Wilding Division)	C-5	Broadcast Personnel Inc.	C-39
Dave Bell Associates Inc.	C-5	Broadcast Properties West Inc.	C-54
A. H. Belo Corp. Broadcast Division	A-1350	Broadcast Representatives Canada Ltd.	B-9
Bencher Inc.	C-72	Broadcast Spot Sales Inc.	B-2
Benchmark Media Systems	C-72	Broadcast Supply West	C-73
A. Richard Benedek	A-1350	Broadcast Video Systems Ltd.	C-73
Benin (TV Stations)	B-256	Broadcasting & Cable Equipment Manufacturers and Suppliers	C-67
Benner-Nawman Inc.	C-72	Brokerage & Financing Companies	C-53
Bergen Evening Record	A-1361	Brooks Products Inc.	C-73
Berkeley Vantronics Systems Inc.	C-72	Stuart N. Brotman	C-39
Michael S. Berkowitz & Associates	C-38	Brown Electronics	C-73
Bermuda (TV Stations)	B-257	Henry Brown	C-6
Bernard Associates	C-38	Browne, Bortz & Coddington Inc.	C-39
Charles Beseler Co.	C-72	Bruel & Kjaer Instruments Inc.	C-73
Best Film & Video Corp.	C-5	Brunei Darussalam (TV Stations)	B-257
BestWest Grip & Lighting Inc.	C-72	Bruning & Associates Inc.	C-54
Beta Tech Communications Inc.	C-72	Brydson Media Sales International	B-9
Betzler Productions Inc.	C-5	Brystonvermont Ltd.	C-73
Bexel Corp.	C-5	BSM Systems Inc.	C-73
Beyer Dynamic Inc.	C-72	BSW	C-74
BFM Associates	C-38	BTS Broadcast Television Systems Inc.	C-74
BHP Inc.	C-72	Budco	C-74
Biddle Instruments	C-72	Buford Television	A-1350
The Big Fights Inc.	C-5	Bulgaria (TV Stations)	B-257
Bijou Productions	C-5	Burbank Production Plaza (see BEXEL CORP.)	
Bill-David Associates Inc.	C-38, 54	Burkina Faso (TV Stations)	B-258
Bird Electronic Corp.	C-72	Burlington Audio/Video Tapes Inc.	C-74
Bishop Group	C-72	Burma (TV Stations)	B-258
BIW Cable Systems Inc.	C-72	Burnham Broadcasting Co.	A-1350
Biznet	C-5	Burr, Egan, Deleage & Co.	C-54
Blackburn & Co. Inc.	C-54	Bill Burrud Productions	C-6
Blackburn Capital Markets Group	C-54	Burundi (TV Stations)	B-258
Blackstar Communications	A-1350	Busby, Finch, Lathom & Widman	B-2
Blade Communications Inc.	A-1350, 1361	Business Broker Associates	C-55
Blair Television	B-1	Business Systems	C-39
Blairspan	C-6	Busse Broadcasting Inc.	A-1350
Blonder-Tongue Laboratories Inc.	C-73	Buyers Guide Product Index	C-230
Bluegrass Broadcasting Co.	A-1350	Buyers Guide	C-111
BMA Corporation	A-1350	Buzzco Associates Inc.	C-6
BMC Communications	C-38		
BMI (Broadcast Music Inc.)	C-6	<b>C</b>	
Boettcher & Co.	C-54	CLS2	C-40
Bogen Photo Corp.	C-73	CPs (Construction Permits) for Television Stations	A-1313
Bogner Broadcast Equipment Corp.	C-73	Cable & Television Program Sources & Services	C-3
Bolivia (TV Stations)	B-257	Cable Cash Call (see Newhoff-Blumberg Inc.)	
Bonded Services	C-6	Cable Communications Consultants Inc.	C-39
Bonneville International Corp.	A-1350	Cable Consulting Services (see Management & Technical Consulting Services)	C-38
Bonneville Media Communications	C-6	Cable Converter Services Corp.	C-74
Book & Periodical Publishing Firms with TV Station Ownership	A-1364	Cable Engineering Inc.	C-39
Boonton Electronics Corp.	C-73	Cable Equipment Manufacturers and Suppliers	C-67
Boosey & Hawkes Inc.	C-6	Cable Films & Cable Video	C-6
Booz, Allen & Hamilton Inc.	C-38	The Cable Guide (see TVSM Inc.)	
Bophuthatswana (TV Stations)	B-257	Cable Investments Inc.	C-55
Larry Borson Co.	C-73	Cable Link Inc.	C-74
Robert Bosch Corp.—See BTS Broadcast Television Systems Inc.		Cable Management Services	C-39
M. N. Bostick	A-1350	Cable Marketing Services Inc.	C-39
Boston Ventures Management Inc.	C-54	Cable Media Associates	C-39
Boudreau & Associates	C-54	Cable Media Associates Inc.	C-55
Bowers Design Associates	C-39	Cable Power Inc.	C-74
The Herbert Boyer Co.	C-39	Cable-Scope Management Corp.	C-39
Frank Boyle & Co.	C-54	Cable Search Associates	C-39
Bozell, Jacobs, Kenyon & Eckhart	C-6	Cable Services Co. Inc.	C-74
BradPTS	C-73	Cable Services Inc.	C-74
W. H. Brady	C-73	Cable System Survey Co.	C-39
Braley/Morrow Inc.	C-54	Cable TV Supply Co. Inc.	C-74
Braverman Productions Inc.	C-6	Cable Technologies International Inc.	C-39, 74
Bray Studios Inc.	C-6		

Cable Video Entertainment Inc. C-6  
 Cable-Lock Connectors Ltd. C-74  
 Cabledata C-39, 74  
 Cablemasters Corp. C-39  
 Cablemedia Advertising Inc. C-39  
 Cablesystems Engineering C-39  
 Cabletek Center Products Inc. C-74  
 Cabletek C-39, 74  
 Cabletenna Corp. C-74  
 Cablewave Systems C-74  
 Cadco Inc. C-74  
 Herbert B. Cahan C-39  
 California Cable Letter C-40  
 California Commercial TV Stations A-95  
 California-Oregon Broadcasting Inc. A-1350  
 Call Letters—Television Stations A-7  
     Canadian A-12  
     US A-7  
 Calzone Case Co. C-74  
 CAM-LOK Inc. C-75  
 CAM Industries Inc. C-75  
 Cambodia (TV Stations)—See Kampuchea  
 Cambridge Products C-74  
 Camelot Entertainment Sales C-6  
 The Camera Mart Inc. C-74  
 CAMI Video C-6  
 Campbell-Ewald Co. C-6  
 Steve Campus Productions Inc. C-6  
 Camrac Studios C-6  
 Canada (TV Stations) B-258  
 Canadian Broadcasting Corp. C-6  
 Canadian Call Letters A-12  
 Canadian Communications Co. B-9  
 Canadian TV Stations Sales Representatives B-9  
 Canadian Television Stations Call Letters A-12  
 Canadian Television Stations B-211  
 Canare Cable Inc. C-75  
 Canary Islands (TV Stations)—See Spain  
 Cannan Communications Inc. A-1350  
 The Cannell Studios C-6  
 Canon U.S.A. Inc. C-75  
 Carvideo Television Sales Ltd. B-10  
 Capital Cities/ABC Inc. A-1350, 1361  
 Capital Cities/ABC National TV Sales B-2  
 Capital Cities/ABC Video Enterprises Inc. C-6  
 Capitol Broadcasting Co. Inc. A-1351  
 Capitol Magnetic Products C-75  
 Capitol Production Music C-6  
 Capitol Video Communications Inc. C-6  
 Capscan Cable Co. C-75  
 Career Marketing Associates C-40  
 George Carlson & Associates C-6  
 Carlton International Manufacturing Corp. C-75  
 Thomas F. Carney A-1351  
 Carol Cable Co. C-75  
 Carolina Christian Broadcasting A-1351  
 Carolina Productions C-7  
 Carousel Films Inc. C-7  
 William B. Carr & Associates Inc. C-40  
 Carson Industries Inc. C-75  
 Carthay Studios Inc. C-7  
 Casablanca IV C-7  
 J. I. Case Co. C-75  
 Castle Hill Television C-7  
 CAT Systems Inc. C-75  
 Catalyst Production Services C-7  
 Catel Telecommunications C-75  
 Caterpillar Tractor Co. C-75  
 Cathedral Films C-7  
 CATV Design Associates Inc. C-40  
 CATV/Group I C-40  
 CATV Services Inc. C-75  
 CATV Subscriber Services Inc. C-40  
 CATV AMIC Co. C-40  
 Catzel, Thomas & Associates C-7  
 CAV Communications Corp. C-40  
 Dwight Cavendish Co. C-75  
 CB Communication Inc. C-40  
 C. B. Distribution C-7  
 CBC Enterprises C-7  
 CBN Continental Broadcasting Network Inc. A-1351  
 CBS/Fox Video Enterprises C-7  
 CBS Inc. A-1351  
 CBS News C-35  
 CBS Television Stations National Sales B-2  
 CCA Electronics C-75  
 C-COR Electronics Inc. C-75

**ComCapital Group**  
 TV/Radio/Cable  
 PRIVATE PLACEMENTS OF CAPITAL  
 Equity • Subordinated Debt • Senior Bank Loans  
 CONSULTING AND ADVISORY SERVICES  
 M&A • Business Plans • Appraisals  
 PAUL C. RAEDER ANTHONY M. HOFFMAN DAVID E. SCHUTZ  
 19 W 44th Street, New York, New York 10036 (212) 302-8720

Ceco Communications Inc. C-75  
 Ceco International Corp. C-75  
 Cedar Rapids Gazette A-1361  
 CEI Technology C-75  
 Celwave C-75  
 Center Video Industrial Co. Inc. C-75  
 Centercom C-7  
 Central African Republic (TV Stations) B-258  
 Central Dynamics Corp.—See Central Dynamics Ltd.  
 Central Dynamics Ltd. C-75  
 Central Independent TV C-7  
 Central Office of Information C-7  
 Central Tower Inc. C-75  
 Century Electronics Service Ltd. C-75  
 Century Precision Optics C-75  
 Century Repair & Service Co. Inc. C-76  
 Cetec Gauss C-76  
 Cetec Vega C-76  
 CFCN Television C-7  
 Chad (TV Stations) B-258  
 Robert A. Chaisson Inc. C-55  
 Champagne Converters & Communication Inc. C-76  
 A. B. Chance Co. C-76  
 Chaney-McCarthy Associates C-55  
 Channel Films Inc. C-7  
 Channel Five Corp. C-7  
 Channel Master C-76  
 Channel One C-7  
 Channell Commercial Corp. C-76  
 Channematic Inc. C-76  
 Chapman & Associates C-55  
 Bruce Chapman Co. C-7  
 The Charles Machine Works Inc. C-76  
 Chase Broadcasting Inc. A-1351  
 Chase Lincoln First Bank N.A. C-55  
 Chase Manhattan Bank N.A. C-55  
 Chemical Bank C-55  
 Chesapeake Television—See Commercial Radio Institute Inc.  
 Chester Cable C-76  
 Chicago Tribune-New York News—See Tribune Broadcasting Co.  
 Chile (TV Stations) B-258  
 China, Republic of (TV Stations) B-258  
 Chisan Unitek Ltd. C-76  
 Chomerics Inc. C-76  
 Chris-Craft Industries Inc. A-1351  
 Christian Faith Broadcast Inc. A-1351  
 Christian Lifestyle Magazine C-7  
 Christian Television Network C-7, A-1351  
 Christie Electric Corp. C-76  
 The Christophers Inc. C-7  
 Chronicle Broadcasting Co. A-1351  
 Chrono-Log Corp. C-76  
 Church Federation of Greater Indianapolis Inc. C-7  
 Church World Service/CROP C-7  
 Church World Service C-7  
 Church of the Nazarene (Communications Dept.) C-7  
 Chyron Corp. C-76  
 Ciani/Musica Inc. & C/M Studios C-7  
 Cigna Investments Inc. C-55  
 Cinaco Film & TV Co. Inc. C-7  
 Cine Magnetics Video & Film Laboratories C-7  
 Cine 60 Inc. C-76  
 Cine-Tele Productions C-7  
 Cinecraft Inc. C-7  
 Cinema Products Corp. C-76  
 Cinema Shares International Television C-7  
 Cinemills Corp. C-76  
 Cinetudes Film Productions Ltd. C-8  
 Cinopticals Inc. C-8  
 Cipher Digital C-76  
 Circuit Research Labs Inc. C-76  
 Citadel Communications Co. Ltd. A-1351  
 Citibank N.A. C-55  
 Dick Clark Productions Inc. C-8  
 Donald K. Clark Inc. C-55  
 Claster Television Inc. C-8  
 Clear-Com Intercom Systems C-76

# Index to Contents

Clem & Lowrance Inc.	B-2
Clokey Productions Inc.	C-8
CMC Technology	C-76
CMX Corp.	C-76
Coast Productions	C-8
Coaxial Analysts Inc.	C-40
Coaxial Capital Associates Inc.	C-55
Coaxial Dynamics Inc.	C-76
Coe Film Associates Inc.	C-8
Cohu Inc.	C-76
Coil American Technology Co.	C-77
College Bowl Co. Inc.	C-8
Colombia (TV Stations)	B-259
Color TV Systems in Use or Planned	B-280
Colorado Commercial TV Stations	A-174
Colorado Video Inc.	C-77
Colormax Electronic Corp.	C-77
Kingsley Colton & Associates	C-8
Columbia Electronic Cables	C-77
Columbia Pictures International Corp.	C-8
Columbia Pictures Television	C-8
Columbine Systems	C-40
Columbus Commercial Dispatch	A-1361
Columbus Dispatch	A-1361
Com-Tek	C-77
Comark Communications Inc.	C-77
Combined Broadcasting Inc.	A-1351
Comcapital Group	C-55
Comerica Bank-Detroit	C-55
Comex Corp.	C-40
Commercial Dispatch Publishing Co.—See Birney Imes Jr.	
Commercial Radio Institute Inc.	A-1351
Commercial TV Stations—Foreign-Language Programming	B-209
Commercials (see Program Sources & Services for Television & Cable)	C-3
Communication Marketing & Consulting Inc.	C-77
Communication Resources/Media Brokers	C-40, 55
Communication Technologies Inc.	C-40
Communications Brokers Inc.	C-55
Communications Capital Corp.	C-55
Communications Consulting Services (see Management & Technical Consulting Services)	
Communications Engineering Services Ltd.	C-40
Communications Equity Associates Inc.	C-40, 55
Communications Finance Inc.	C-57
Communications Financial Services Inc.	C-57
Communications Investment Service Co.	C-57
Communications Link Inc.	C-40
Communications Marketing Inc.	C-40
Communications Partners Ltd.	C-57
Communications Resources L.P.	C-8
Communications Studies & Planning International Inc.	C-40
Communications Inc.	C-8
Comprehensive Service Audio Visual Inc.	C-77
Comprehensive Video Supply Corp.	C-77
Compro Productions	C-8
Comprompter Inc.	C-77
CompuLink	C-40
Compu-Prompt	C-77
Computer Management Systems Inc.	C-40
Computer Prompting Corp.	C-77
Computer Research Inc.	C-40
Comrex Corp.	C-77
Comsat Video Enterprises	C-40
Comse Sales/John Weeks Enterprises	C-77
Comsearch Inc.	C-40
Comsonics Inc.	C-40, 77
Comtech Antenna Div.	C-77
Comtek Inc.	C-77
Comtel Video Services Inc.	C-8, 40
Comwest	C-77
Concord Commercial Corp.	C-57
Condor Television	C-8
Congo, Republic of (TV Stations)	B-259
Conley & Associates	C-40, 57
Jerry Conn Associates Inc.	C-77
Connecticut Commercial TV Stations	A-194
Connecticut Mutual Life Insurance Co.	C-57
Connecticut National Bank	C-57
Connectronics Corp.	C-77
Conrac Division—See Display Products Group	
Consolidated Film Industries	C-8
Consolidated Film Laboratories (see Consolidated Film Industries)	
Constant Communications Co.	C-57
Construction Permits (Television Stations)	A-1313
Consulate General of the Netherlands	C-8
Consulting Services (see Management & Technical Consulting Services)	C-38
Contel Federal Systems, Applied Systems Division	C-41
Continental Electronics	C-77
Continental Film Productions Corp.	C-8

Continental Illinois National Bank & Trust Co. of Chicago	C-57
Control Com Inc.	C-77
Control Concepts Corp.	C-77
Control Technology Inc.	C-77
Conus Communications	C-35
Conus-TV Direct	C-35
Convergence Corp.	C-78
Converter Parts Inc.	C-78
Conwave	C-77
Cooga Mooga Inc.	C-8
Cooley Associates Inc.	C-41
Roger Cooper & Associates	C-41
William L. Cooper Productions Inc.	C-8
Cooper-Rutter Associates Inc.	C-41
Copperweld Bimetallics Group	C-78
Coral Pictures Corp.	C-8
Corelli-Jacobs Recording Inc.	C-9
Cori Films International	C-9
Sol Cornberg	C-41
Cornwall Associates Inc.	C-41
Corridor Broadcasting Corp.	A-1351
Corsair Pictures	C-9
Cosmos Broadcasting Corp.	A-1351
Pierre Cossette Productions	C-9
Costa Rica (TV Stations)	B-259
The Costelow Co. Inc.	C-78
Cottrell & House Inc.	C-41
D. F. Countryman Co.	C-78
Cox Enterprises Inc.	A-1351, 1361
Cramer Video Inc.	C-41
Thomas Craven Film Corp.	C-9
Crawleys Animation Inc.	C-9
CRC Electronics Inc.	C-78
Creative Programming Inc.	C-9
Credit Protection Association Inc.	C-41
R. C. Crisler & Co. Inc.	C-57
CRM/McGraw-Hill	C-9
Crocker National Bank	C-57
Crosspoint Latch Corp.	C-78
Crouse-Hinds Co.	C-78
John Crowe Productions	C-9
Crown International Inc.	C-78
Crown International Pay Television Inc.	C-9
Crystal Pictures Inc.	C-9
CS Communications Inc.	C-41
CSE Technologies	C-78
CSI Marketing	C-78
CST Entertainment	C-9
CST Technology Inc.	C-41
CTIC Associates	C-41
CTV Television Network	C-9
Cuba (TV Stations)	B-259
Cubicomp Corp.	C-78
William Kenneth Cumming & Associates	C-41
Cummins-Allison Corp.	C-41
Curacao (TV Stations)—See Netherlands Antilles	
Current Technology Inc.	C-78
Cushcraft Corp.	C-78
Custom Films/Video Inc.	C-9
Customusic Div. (see Rowe International Inc.)	
Cycle Sat	C-9, 41
Cyprus (TV Stations)	B-260
CZ Labs	C-78
Czechoslovakia (TV Stations)	B-260

## D

D & R Productions Inc.	C-9
Da-Lite Screen Co. Inc.	C-78
D.A.D. Films Ltd.	C-9
Dage-MTI Inc.	C-78
Peter W. Dahl Co. Inc.	C-78
Dallas Morning News	A-1361
Dalsat	C-78
Daly & Associates Inc.	B-2
Daniels & Associates Inc.	C-57
The Lloyd Daniels Corp.	C-9
DAP TV Associates	C-9
Data Center Management Inc.	C-78
Datacount Inc.	C-78
Datatek Corp.	C-78
Dataworld	C-41
Datum Inc.	C-78
Davis & Sanford Co. Inc.	C-78
Jefferson Davis Associates	C-41
Day of Discovery	C-78
dB Communications Inc.	C-78
dbx	C-78



de Montgine Media Productions Pty. Ltd. .... C-9  
 De Wolfe Music Library Inc. .... C-9  
 Decibel Products Inc. .... C-78  
 Dedo Weigert Film GmbH ..... C-78  
 The Deer River Group..... C-41, 57  
 Definitions of Arbitron Terms..... A-14  
 DeHart Broadcast Brokers ..... C-58  
 DEK Inc. .... C-78  
 Del Compu-Cable System Inc. .... C-78  
 Delaware Commercial TV Stations ..... A-203  
 Lincoln Dellar & Co. .... C-58  
 Deloitte, Haskins & Sells ..... C-41  
 Delta Electronics Inc. .... C-78  
 Deluxe Laboratories Inc. .... C-9  
 Denmark (TV Stations)..... B-260  
 Hal Dennis Productions ..... C-9  
 DeRand Investment Corp. of America ..... C-58  
 DES Associates ..... C-41, 58  
 Description of Station Directory Section ..... A-14  
 Design Automation Inc. .... C-41  
 Desisti Lighting/Desmar Corp. .... C-79  
 Destination Television ..... C-9  
 Devine's Machine & Design Inc. .... C-79  
 Jerry Dexter Program Syndication ..... C-10  
 Jerry Dexter Productions Inc. .... C-9  
 Dexter, Dryer & Lai ..... C-9  
 D4 Film Studios Inc. .... C-10  
 Di-Tech Inc. .... C-79  
 Dialight Corp. .... C-79  
 Dialing For Dollars (see Newhoff-Blumberg Inc.)  
 Dialogic Communications Corp. .... C-79  
 Diamond Artists Ltd. .... C-10  
 Diamond Communication Products Inc. .... C-79  
 Diamond Electronics Inc. .... C-79  
 Diamond P. .... C-10  
 Dielectric Communications ..... C-79  
 Digital Arts ..... C-79  
 Digital FX Inc. .... C-79  
 Digital Images ..... C-10  
 Digital Services Corp. .... C-79  
 Digitel—See NCS Industries Inc.  
 Digitrace Inc. .... C-79  
 Diner+Allied Film & Video Services..... C-10  
 Direct Video Marketing Inc. .... C-41  
 Discount Video Warehouse ..... C-79  
 Discovery Productions ..... C-10  
 Walt Disney Company ..... C-10  
 Walt Disney Pictures ..... C-10  
 Display Products Group ..... C-79  
 District of Columbia Commercial TV Stations ..... A-205  
 Ditch Witch—See Charles Machine Works Inc.  
 Diversified Communications ..... A-1352, 1364  
 Diversified Manufacturing & Marketing Co. .... C-79  
 Dix Communications—See Wooster Republican Printing Co.  
 Dixie Entertainment ..... C-10  
 Djibouti (TV Stations)..... B-260  
 Dolby Laboratories Inc. .... C-79  
 Dolphin Productions ..... C-10  
 Domain Telemedia ..... C-10  
 Dome & Associates Inc. .... B-2  
 Dominican Republic (TV Stations)..... B-260  
 Donaldson Lufkin & Jenrette ..... C-58  
 Donley International Inc. .... C-79  
 Donnelley Marketing Information Services ..... C-41  
 Donrey Media Group ..... A-1361  
 Dora-Clayton Agency Inc. .... B-2  
 Dorate Inc. .... C-79  
 Dorough Electronics ..... C-79  
 Douglas Film & Tape Industries ..... C-10  
 Dow Jones News Services ..... C-35  
 Dow-Key Microwave Corp. .... C-79  
 Drake-Chenault ..... C-79  
 R. L. Drake Co. .... C-79  
 Draper Communications Inc. .... A-1352  
 Drew Associates Inc. .... C-10  
 R. H. Drewry Group ..... A-1352  
 Drexel, Burnham, Lambert Inc. .... C-58  
 The Drop Shop Ltd. .... C-79  
 Du Art Video ..... C-10  
 Dubie-Do Productions Inc. .... C-10  
 Dubner Computer Systems Inc. .... C-79  
 Duhamel Broadcasting Enterprises ..... A-1352  
 Victor Duncan Inc. .... C-79  
 Cal Dunn Studios Inc. .... C-10  
 Michael Dunn Productions ..... C-10  
 The Durafilm Co. .... C-10  
 Dusek Communications Inc. .... C-41  
 B.E. Duval Co. .... C-79

**des**  
ASSOCIATES

**ECONOMIC CONSULTANTS  
TV — RADIO — CABLE**

- Leveraged Buyout Analysis
- Financing Debt/Equity
- Business Plans
- Appraisals

David Schutz President

42 W. TWIN RD., HIGHLANDS, NJ 07732  
(201) 291-9807

DX Communications Inc. .... C-79  
 Dyco Electronics Inc. .... C-41  
 Dynair Electronics Inc. .... C-80  
 Dynamic Technology Ltd. .... C-80  
 Dynatech Communications ..... C-80  
 Dynatech Newstar ..... C-80  
 Dynocomm Sports ..... C-10

**E**

Eagle Cable Communications ..... C-41  
 Eagle Communications Inc.—See Precht Communications Inc.  
 Eagle Comtronics Inc. .... C-80  
 E & M Cable Associates Inc. .... C-41  
 Earhrise Entertainment Inc. .... C-10  
 Eastern Microwave Inc. .... C-80  
 Eastman Kodak Co. .... C-80  
 Eaton Corp. .... C-80  
 Ebbets Field Productions ..... C-10  
 Ebony/Jet Showcase ..... C-10  
 Echo Science Corp. .... C-80  
 Echolab Inc. .... C-80  
 Eclectic Enterprises Inc. .... C-80  
 E-CDM Corp.—See AM Cable TV Industries Inc.  
 Ecuador (TV Stations) ..... B-260  
 Ecuimedia News ..... C-10  
 Ed-Venture Films ..... C-10  
 Eden Broadcast Services Inc. .... C-58  
 Editel ..... C-10  
 EDM & Associates Inc. .... C-41  
 Edstan Studio Inc. .... C-10  
 Educational/Public TV Stations ..... A-1238  
 Ralph Edwards/Stu Billett Productions ..... C-10  
 EECD Inc. .... C-80  
 EEG Enterprises Inc. .... C-80  
 EEV Canada Ltd. .... C-80  
 EEV Inc. .... C-80  
 EG & G Inc. Strobeguard..... C-80  
 Egypt (TV Stations)—See Arab Republic of Egypt  
 Eigen Video ..... C-80  
 Eimac ..... C-80  
 Eitel Electronics ..... C-80  
 El Salvador (TV Stations)..... B-261  
 Elan Enterprises Ltd. .... C-80  
 Elector Ltd. .... C-80  
 Elector USA Inc. .... C-80  
 Electra Pictures Inc. .... C-10  
 Electro Contols Inc. .... C-80  
 Electro Impulse Inc. .... C-80  
 Electrohome Ltd. .... C-80  
 Electroline TV Equipment Inc. .... C-80  
 Electronic Distributors Research Institute ..... C-42  
 Electronic Publishers Inc. .... C-81  
 Electronic Systems Laboratories Inc. .... C-81  
 Electronics, Missiles & Communications Inc. .... C-81  
 Electrovert Inc. .... C-81  
 Electro-Voice Inc. .... C-81  
 Elephant Industries ..... C-81  
 Bert Elliott Sound Inc. .... C-10  
 Don Elliott Productions..... C-10  
 Ralph C. Ellis Enterprises Ltd. .... C-10  
 Elnova ..... C-81  
 Elra Group Research ..... C-42  
 EM Electronics Inc. .... C-81  
 Emcee Broadcast Products—See Electronics, Missiles & Communications Inc.  
 Emcor Products/Crenlo Inc. .... C-81  
 J. B. Emerson & Associates ..... C-42  
 Empire Films Inc. .... C-11  
 EMR Division (3M Co.) ..... C-81  
 Encyclopaedia Britannica Educational Corp. .... C-11  
 E-N-G Corp. .... C-81  
 Engineering Consulting Companies (see Management & Technical Consulting Services) ..... C-38  
 Enter-Tel Inc. & Entertainment Network..... C-11  
 Enterprise Electronics Corp. .... C-81  
 Enterprises Productions Inc. .... C-11  
 Entertainment Network ..... C-11  
 Entertainment Programming Services Ltd. .... C-11

# Index to Contents

Entron Inc.	C-81
Environmental Satellite	C-81
Environmental Technology Inc.	C-81
The E. O. Corp.	C-11
The Episcopal Radio-TV Foundation	C-11
Equatorial Guinea (TV Stations)	B-261
Equibank	C-58
Equipment Manufacturers and Suppliers—Broadcasting & Cable	C-67
Equitable Capital Management Corp.	C-58
ESE	C-81
Essence Television Productions Inc.	C-11
Ethereum Scientific Corp.	C-81
Ethiopia (TV Stations)	B-261
ETV/Public TV Stations	A-1238
EUE/Screen Gems	C-11
Euramco International Inc.	C-11
European American Bank & Trust Co.	C-58
European Television Inc.	C-11
Evening Post Publishing Co.	A-1352, 1361
Evening Telegram Co.—See Morgan Murphy Stations	
Evening Telegram Newspapers	A-1361
Eventide Inc.	C-81
Everstick Anchor Co.	C-81
Evertz Microsystems Ltd.	C-81
Paul J. Ewing Co.	B-2
Excalibur Industries Inc.	C-81
Excel Telemedia International Corp.	C-11
The Executive Television Workshop Inc.	C-42
William A. Exline Inc.	C-58
Express Tower Co. Inc.	C-81
Eye Contact Inc.	C-11
E.Y.R. Programs Inc.	C-11
E-Z Way Products Inc.	C-81

## F

Jerry Fairbanks Productions	C-11
Fairchild Data Corp.	C-81
Fairchild Publications	A-1364
Fairlight Instruments Inc.	C-81
Family Films	C-11
Family Group Ltd.	A-1352
Family Guide Network	C-11
Family Theater Inc.	C-11
F.A.P. Video (See Fine Arts Productions Inc.)	
Fargo Forum	A-1361
Farkas Films Inc.	C-11
Faroudja Laboratories	C-81
Farragut Communications Inc.	A-1352
Don Feddersen Productions	C-11
Federal Broadcasting Co.	A-1352
Federal Republic of Germany (TV Stations)	B-261
Richard Feiner & Co. Inc.	C-11
Ferno-Washington Inc.	C-81
Toni Ficalora Productions	C-11
Fidelipac Corp.	C-81
Fidelity Bank	C-58
Fife-Pearce Electric Co.	C-81
Film Core	C-11
Film Opticals Inc.	C-12
Film Service Corp.	C-12
Film Service	C-42
Film Services (See Program Sources & Services for Television & Cable)	C-3
Filmack Studios	C-11
Filmation Studios (Div. of Group W Productions)	C-11
Filmfair Communications	C-11
Filmfair	C-11
FilmLife Inc./Fortress Film Depository	C-12
Filmline Corp.	C-81
Films Afield	C-12
Films Five Inc.	C-12
Films Inc.	C-12
Films for Educators /Films for Television	C-12
Films of India	C-12
Filmstreet International Corp.	C-12
Filmworld Television Inc.	C-12
Financial News Network	C-37
Financing & Brokerage Companies	C-53
Finland (TV Stations)	B-261
Finline Communications Inc.	C-81
Fiore Films Inc.	C-12
Imero Fiorentino Associates Inc.	C-42
First Atlantic Group Inc.	C-58
First Bank of Minneapolis	C-58
First Camera Video	C-81
First Carolina Satellite	C-82
First Chicago Telemedia Services	C-12, 42
First Chicago Venture Capital	C-58

First Data Resources Inc.	C-42
First Interstate Bank of California	C-58
The First National Bank of Chicago	C-58
First National Bank of Maryland	C-58
First Republicbank Dallas	C-58
First Union National Bank	C-58
First Wisconsin National Bank of Milwaukee	C-58
Firstmark Financial Corp.	C-58
Norman Fischer & Associates, Inc.	C-42, 58
Fish-Schurman Corp.	C-82
Fisher Broadcasting Inc.	A-1352
Fishing the West	C-12
Flagg Films Inc.	C-12
Flash Technology Corp. of America	C-82
Thomas J. Flatley	A-1352
Fleet National Bank	C-58
Florida Commercial TV Stations	A-214
FM Systems Inc.	C-82
FOR-A Corporation of America	C-82
Milton Q. Ford & Associates Inc.	C-58
Paul Dean Ford, Broadcast Engineering Consultant	C-42
Foreign Language and Overseas Station Sales Representatives	B-11
Foreign-Language Programming on U.S. Commercial TV Stations	B-209
Richard A. Foreman	C-58
Forman Productions Inc.	C-12
Format Productions	C-12
Fort Worth Tower Co. Inc.	C-82
Fortel Inc.	C-82
Forum Publishing Co.	A-1352
Robert H. Forward & Associates	C-42
Foster Associates Inc.	C-42
Fostex Corp.	C-82
Four Star International Inc.	C-12
Fox/Lorber Associates	C-12
Fox Television Station Group	A-1352
Craig Fox Group	A-1352
Foxwood Communications Inc.	C-42
France (TV Stations)	B-261
Franey & Parr	C-42
Sandy Frank Film Syndication Inc.	C-12
Lionel L. Fray & Assoc. Inc.	C-42
Frazier, Gross & Kadlec	C-42
Freberg Ltd.	C-12
Free to Live Productions Ltd.	C-12
Freedom Newspapers Inc.	A-1352, 1361
Freeland Products Inc.	C-82
Fremantle International Inc./Talbot Television Ltd.	C-12
French Guiana (TV Stations)	B-262
French Polynesia (TV Stations)	B-262
Louis Frey	A-1352
Frezzolini Electronics Inc.	C-82
Fries Distribution Co.	C-12
Front Projection Co.	C-82
Fuji Photo Film USA Inc.	C-82
Fujinon Inc.	C-82
Funnyworld Productions Inc.	C-12
Future Productions Inc.	C-82

## G

G & M Power Products	C-82
G & P Cable Consultants	C-42
GE American Communications	C-13
Gabon (TV Stations)	B-262
Gabriel Electronics Inc.	C-82
Galaxy Communications Inc.	C-82
Gamco Industries Inc.	C-82
Gammon & Ninowski Media Investments Inc.	C-42, 58
Gannett Broadcasting Group (Division of Gannett Co. Inc., Washington, DC)	A-1352
Guy Gannett Broadcasting Services	A-1353
Gannett Newspapers	A-1361
Gannett Production Services/KUSA-TV	C-13
Guy Gannett Publishing Co.	A-1362
Clifton Gardiner & Associates Inc.	C-59
Gardiner Communications Corp.	C-82
Frank Gari Productions Inc.	C-13, 42
Garner Industries	C-82
Gateway Communications Inc.	A-1353
Gateway Films	C-13
Gateway Productions Inc.	C-13
Gaylord Broadcasting Co. (Subsidiary of Oklahoma Publishing Co.)	A-1353
Gaylord Production Co.	C-13
Gaylord Syndicom	C-13
Gaynes Productions Ltd.	C-13
GBC-CCTV/Washington Corp.	C-82
GBC Closed Circuit TV Corp.	C-82
G. C. Electronics Co.	C-82
Genco Inc.	C-83

General Cable Co. C-82  
 General Electric Capital Corp. C-59  
 General Electric Co. A-1353, C-82  
 General Instrument Corp. (Comm/Scope Division) C-82  
 General Instrument Corp.—See also Jerrold Division, General Instrument Corp. C-83  
 General Instrument Corp.—See also TOCOM Division, General Instrument Corp. C-83  
 General Instrument Corp.—Jerrold Division C-86  
 General Instrument Corp., Tocom Div. C-104  
 General Machine Products Co. Inc. C-83  
 General Optronics Corp. C-83  
 General Semiconductor Industries Inc. C-83  
 General Television Network C-83  
 Generic Computer Systems C-42  
 Genesis Entertainment C-13  
 Geneva Group of Cos. Inc. C-83  
 Genrad Inc. C-83  
 Gentner Electronics Corp. C-83  
 James R. George Inc. C-59  
 The George-Ingraham Corp. C-83  
 Georgia Commercial TV Stations A-271  
 German Democratic Republic (East Germany) (TV Stations) B-263  
 Germany (West Germany)—Federal Republic of Germany (TV Stations) B-262  
 Germany—German Democratic Republic (TV Stations) B-263  
 G. G. Communications Inc. C-13  
 Ghana (TV Stations) B-263  
 Gibraltar (TV Stations) B-263  
 Dick Gideon Enterprises C-42  
 Gilbert Engineering Co. Inc. C-83  
 Gill & Associates C-59  
 Gillett Communications Co. A-1353  
 Gillett Television Sales B-2  
 James S. Gilmore Jr. A-1353  
 Malcolm I. Glazer A-1353  
 Glen Rock Graphics C-83  
 Glen-Warren Broadcast Sales B-10  
 Global Systems Corp. C-83  
 Global Vision Group C-13  
 Globe Battery Division (Johnson Controls Inc.) C-83  
 Globo International of New York Ltd. C-13  
 Globo TV Network-Brazil C-13  
 GML Grove C-83  
 The Goddard Group C-42  
 Jeff Gold Productions Inc. C-13  
 Melvin A. Goldberg Inc./Communications C-42  
 Golden Gaters Productions C-13  
 Golden TV C-13  
 Golden West Videotape C-13  
 The Samuel Goldwyn Television Co. C-13  
 Goltrin Communications Inc. A-1353  
 Gomes Loew C-13  
 Dan Goodman Productions Inc. C-13  
 Marvin Goodman Associates C-13  
 Mark Goodson Productions C-13  
 Goodway Marketing Inc. C-42  
 Alan Gordon Enterprises Inc. C-83  
 Gorman-Redlich Manufacturing Co. C-83  
 Gospel Films Inc. C-13  
 Gotham Audio Corporation C-83  
 Gotham Communications C-13  
 Gould Entertainment Corp. C-14  
 Gould Inc. C-83  
 Gouling-Elliott Greybar Productions Inc. C-14  
 G. P. Slide Co. Inc. C-14  
 Grace, Ruetz & Co. P.C. C-42  
 Rudolf F. Graf C-42  
 Graham-Patten Systems Inc. C-83  
 Granada Television International Ltd. C-14  
 W. John Grandy C-59  
 Sherry Grant Enterprises Inc. C-14  
 The Grass Valley Group Inc. C-83  
 Eugene F. Gray Co. B-2  
 Gray Communications Consultants Inc. C-42  
 Gray Communications Systems Inc. A-1353, 1362  
 Gray Engineering Laboratories Inc. C-83  
 Gray-Schwartz Enterprises Inc. C-14  
 Gray, Tice & Marshall C-59  
 Great American Broadcasting Co. A-1353  
 The Great American Market C-83  
 Great Plains National Instructional Television Library (GPN) C-14  
 Great Trails Broadcasting Corp. A-1353  
 Greece (TV Stations) B-263  
 Howard Green Group A-1353  
 Greene & Dewar New Wilderness Productions C-14  
 Charles Greene Associates C-59  
 Larry Greene Productions Inc. C-14  
 Greenebaum & Associates C-43  
 The Art Greenfield Co. C-14  
 Abner J. Greshler Productions Inc. C-14

BROADCAST DESIGN CONSULTANTS

**GRIFFITH AND TEKUSHAN, INC.**  
 630 NINTH AVENUE, SUITE 1000  
 NEW YORK, N.Y. 10036  
 FAX: (212) 581-4827  
 (212) 246-0154



Greyhound Financial Corp. C-59  
 Frederick G. Griffin, P.C., Consulting Engineers C-43  
 Griffin Television Inc. A-1353  
 Griffith & Tekushan Inc. C-14  
 Sherman Grinberg Film Libraries Inc. C-14  
 Grinnan Fixture Co. C-83  
 Group One C-14  
 Group Owners of Low Power Television Stations B-80  
 Group Ownership of Television Stations A-1349  
 Group 3 Oevelopment C-43  
 Group W Productions C-14  
 Group W Television Sales B-2  
 Group W—Westinghouse Broadcasting (Subsidiary of Westinghouse Electric Corp.) A-1353  
 Grumman Electronic Systems Division C-84  
 James Grunder & Associates Inc. C-84  
 GTE Products Corp. C-84  
 GTE Spacenet Corp. C-84  
 GTG (Grant Tinker/Gannett Entertainment) C-14  
 Guadeloupe (TV Stations) B-263  
 Guam Commercial TV Stations A-1215  
 Guatemala (TV Stations) B-264  
 Guinea (TV Stations) B-264  
 Wilt Gunzendorfer & Associates C-43, 59  
 Gutman & Gutman Inc. C-14

**H**

H & C Communications Inc. A-1353  
 HSN Silver King Broadcasting Sales B-3  
 Alfred Haber Inc. C-14  
 Hague & Company C-43, 59  
 Haiti (TV Stations) B-264  
 Hallikainen & Friends Inc. C-84  
 Robert Halmi Inc. C-14  
 Hamilton Communications Consultants Inc. C-43  
 Hamilton Erection Inc. C-84  
 Hamlin International Corp.—See Anixter Communications  
 Hammond Industries Inc. C-84  
 John Hancock Mutual Life Insurance Co. C-60  
 Handel Film Corp. C-14  
 Hanna-Barbera Productions Inc. C-14  
 Hanson & Associates C-59  
 Harbridge House Inc. C-43  
 Hardesty, Puckett & Co. C-59  
 Hardigg Industries Inc. C-84  
 Hardwick Communications Enterprises C-43  
 Harmon Cable Communications C-59  
 Larry Harmon Pictures Corp. C-14  
 Harmony Gold USA Inc. C-14  
 Harrington, Righter & Parsons Inc. B-3  
 Harris Corp. (Broadcast Division) C-84  
 Harris Corp. (Business Communication Systems Div.) C-84  
 Harris Corp. (Video Systems Operations) C-84  
 Harris Farinon C-84  
 Harris-Tuchman Productions Inc. C-15  
 Harriscope Corporation A-1354  
 Harriscope C-15  
 Harrison Systems Inc. C-84  
 Harrison, Bond & Pecaro C-43, 59  
 Harron Communications Corp. A-1354  
 Harte-Hanks Communications Inc. A-1362  
 The Hartley Film Foundation Inc. C-15  
 Con Hartssock & Co. C-15  
 Hartstone & Dickstein Inc. C-59  
 Harwood Manufacturing Co. C-84  
 Havas Leasing Co. C-43, 84  
 Hawaii Commercial TV Stations A-322  
 Dan Hayslett & Associates Inc. C-59  
 HBO Studio Productions C-15  
 Health TV Corp. C-15  
 F. P. Healy & Co. Inc. C-43  
 Hearst Broadcasting A-1354  
 The Hearst Corp. A-1364  
 Hearst Metrotone News C-37  
 Hearst Newspapers A-1362  
 Heart of the Nation C-15  
 Karl Heitz Inc. C-84

## Index to Contents

Heller Financial Inc.	C-59	India (TV Stations)	B-265
Hemdale Film Corp.	C-15	Indiana Commercial TV Stations	A-404
Henry-Gill Inc.	C-43	Indiana National Bank	C-60
The Ted Hepburn Co.	C-59	Indiana Pressed Steel	C-85
Heritage Entertainment Inc.	C-15	Indiana Steel & Wire	C-85
Heritage Media Corp.	A-1354	Indianer Multimedia	C-85
Hewlett-Packard Co.	C-84	Indonesia (TV Stations)	B-265
Hickok Electrical Instrument Co.	C-84	Info/Soft	C-85
Hickory Record	A-1362	Information Display Systems	C-85
R. Miller Hicks & Company	C-43, 59	Innovative Television Equipment	C-86
Joe Higgins & Co.	C-43	Inovonics Inc.	C-86
Hipotronics Inc.	C-84	The Institute For Rehabilitation & Research	C-15
James C. Hirsch Communications Services	C-43	Instructional Television Stations	B-190
Historica Consultancy	C-15	Insulation Systems Inc.	C-86
Hitachi Denshi America Ltd.	C-84	Integral Corp.	C-86
Bob Hix Co. Inc.	B-3	Interactive Market Systems	C-43
HK-TV International Ltd.	C-15	Interactive Motion Control	C-86
Werner Hlinka	C-15	Interand Corp.	C-86
HM Electronics Inc.	C-84	Intercept Communication Products Inc.	C-86
Hms Communications	C-15	Intercontinental Releasing Corp.	C-15
The Hoarty Corp.	C-43, 59	Intercontinental Services Ltd.	B-11
Mel Hodel Media Broker	C-59	Intercontinental Televideo Inc.	C-15
Hoffend & Sons Inc.	C-84	Interface Group Inc.	C-43
Hoffman Engineering Co.	C-85	Interfirst Bank of Dallas N.A.	C-60
Hogan-Feldmann Inc.	C-59	Inter-Global Communications	C-15
Holaday Industries Inc.	C-85	Inter-Global News	C-37
Holan Equipment	C-85	Intergroup Technologies Inc.	C-86
Hollywood Newsreel Syndicate Inc.	C-37	Intermedia Arts Minnesota	C-15
Hollywood Vaults Inc.	C-15	International Advertising Sales	B-3
Holsum Inc.	A-1354	International Bible Society	C-15
The Holt Corp.	C-59	International Creative Management Inc.	C-43
Holt Lloyd Corp./LPS Products	C-85	International Home Entertainment Inc.	C-15
Holt, Rinehart and Winston	C-15	International Microwave Corp.	C-86
Holzberg Inc.	C-85	International Nuclear Corp.	C-86
Home Life Insurance Co.	C-60	International TV Stations and Sets	B-255
The Home News Company	A-1354, 1362	International Tapetronics Corp./3M	C-86
Home Shopping Network	C-15	International Tele-Film Enterprises Ltd.	C-16
Home Shopping Network—See Silver King Bcstg.		International Television Enterprises	C-16
Honduras (TV Stations)	B-264	International Television Film Distributing Co. Inc.	C-16
Hong Kong (TV Stations)	B-264	International Treasures	C-16
Horizon International Television	C-15	Intersound	C-16
Raymond Horn Syndications	C-15	Intrastellar Electronics	C-86
Thomas Horton Associates	C-15	Iowa Commercial TV Stations	A-433
Hotronic Inc.	C-85	Iowa Malleable Iron Co.	C-86
Gerald M. Howard, Communications Attorney	C-43	Iran (TV Stations)	B-265
Howard Publications Inc.	A-1362	Iraq (TV Stations)	B-265
Howard Radio-TV Productions	C-15	Ireland (TV Stations)	B-265
Howe Technologies Corp.	C-85	Iris Films Inc.	C-16
HR Broadcasting Corp.	A-1354	Irwin/Superior Communications Construction Inc.	C-86
H-R Productions Inc.	C-15	Israel (TV Stations)	B-265
HSN (Home Shopping Network)	C-15	Israel Film Centre	C-16
Hubbard Broadcasting Inc.	A-1354	The "It Is Written" Telecast	C-16
Hubbard Communications Inc.	C-85	Italy (TV Stations)	B-265
Hudson Investment Corp.	C-60	ITC Entertainment	C-16
Ben Hughes Communication Products Co.	C-85	INTELCO USA	C-86
Hughes Microwave Communications Products	C-85	Itera/Belmoor	C-86
Hughes Television Network Inc.	C-15	ITF/Gaylord Productions	C-16
Hughey & Phillips Inc.	C-85	ITFS (Instructional Television Stations)	B-190
J. C. Humke and Associates Inc.	C-43	ITS Corp.	C-86
Hundred East Credit Corp. (See Phillips Credit Corp.)		ITS-Independent Television Sales	B-3
Hungary (TV Stations)	B-264	ITT Cannon Electric	C-86
Hy-Gain—See Telex Communications Inc.		ITT Electron Technology Division	C-86
Hyett/Ramsland Inc.	B-3	ITT Space Communications Inc.	C-86
		ITW Linx	C-86
		Ivory Coast (TV Stations)	B-266
<b>I</b>			
IBA Commercial Program Contractors	B-281	<b>J</b>	
Iceland (TV Stations)	B-265	Riley Jackson Productions	C-16
ICM Artists Ltd.	C-15	Henry Jaffe Enterprises Inc.	C-16
Idaho Commercial TV Stations	A-340	Jamaica (TV Stations)	B-266
Idaho Falls Post Register	A-1362	Jamar-Rice Co.	C-60
I.D.D.H.	C-15	Jameson Corp.	C-86
IEC Co.	C-85	Jamieson Film Co.	C-86
IGM Communications	C-85	Jampro Antennas Inc.	C-86
Ikegami Electronics (U.S.A.) Inc.	C-85	Janus Films Co.	C-16
ILC Technology	C-85	Japan (TV Stations)	B-266
Illinois Commercial TV Stations	A-351	Javelin Electronics	C-86
John Iltis Associates	C-43	Jay Inc.	C-16
Image Magnification Inc.	C-85	Jayan Film Productions	C-16
Image Video Ltd.	C-85	JBL Professional	C-86
Imageering Laser Disk Systems Inc.	C-85	J.E.D. Productions Corp.	C-16
Imagicom Productions Inc.	C-15	Jefferson-Pilot Data Services Inc.	C-43
Birney Imes Jr.	A-1354	Jefferson Pilot Teleproductions	C-16
Immad Broadcast Services	C-43, 85	Jefferson-Pilot Communications Co. (Subsidiary of Jefferson-Pilot Corp.)	A-1354
Impact Presentations	C-15	Jensen Tools Inc.	C-86
Independent Exchange News Assn. Inc.	C-37	Jerry Jerome Productions Inc.	C-16
The Independent Group of Cos. Inc.	C-43	Jerrold Division (General Instrument Corp.)	C-86
Index to Advertisers	C-270		

Completed:  
 over Two Billion dollars in television station sales.  
 —privately negotiated

**HOWARD E. STARK**  
*Media Brokers—Consultants*

575 Madison Avenue  
 (212) 355-0405  
 New York, N.Y. 10022

Jesup & Lamont Securities Co. Inc.	C-60
The Jewish Chautauqua Society	C-16
JJT Distributing Inc.	C-87
The J-Lab Co.	C-87
J-Mar Electronics Ltd.	C-87
JMP Videoconference Group	C-16
Johanson Manufacturing Corp.	C-87
Johnson Controls Inc. Battery Group	C-87
Johnson Electronics Inc.	C-87
Jim Johnson & Associates Inc.	C-44
Johnson, Crowley & Associates	C-60
Johnstown Tribune-Democrat	A-1362
Gordon Jones Programming	C-16
The Jones Group Ltd.	C-60
Hooper Jones Associates Inc.	B-3
Jordan (TV Stations)	B-266
Joseph Josephson	C-16
Joslyn Manufacturing & Supply	C-87
JRD Productions	C-16
JVC Professional Products Co.	C-87

**K**

K & H Productions Inc.	C-16
Kagen Media Appraisals	C-44
Kahn Communications Inc.	C-87
Kalart Victor Corp.	C-87
Kalba International Inc.	C-44
Kalil & Co. Inc.	C-60
Kaman Broadcasting Systems	C-87
Kamen Audio Productions, Inc.	C-16
Lester Kamin & Company	C-60
Mel Kampmann Associates	C-44
Kampuchea (TV Stations)	B-266
Kanematsu-Gosho (USA) Inc.	C-87
Kangaroo Video Products Inc.	C-87
Kansas Broadcasting System Inc.	A-1354
Kansas Commercial TV Stations	A-454
Katz Communications Inc.	B-3
Katz Sports	C-16
Kavouras Inc.	C-87
Kay Elemetrics Corp.	C-87
Kay Industries Inc.	C-87
KDI Electronics	C-87
Robert Keeshan Associates Inc.	C-16
Robert Keith & Co. Inc.	C-87
Robert Keith & Co. Inc.	C-44
Kelley Associates Inc.	C-60
Kelly Broadcasting Co.	A-1354
Keltec Florida Microwave Products	C-87
KEM Elektronik Mechanik GmbH	C-87
M. A. Kempner Inc.	C-16
Stephen Kent	A-1354
Kentucky Commercial TV Stations	A-472
Kenwood USA Corp.	C-87
Kenya (TV Stations)	B-266
Kepper, Tupper & Co. Inc.	C-60
Kes	C-87
Kettell-Carter Inc.	B-5
Key Systems	C-44
Keylite PSI	C-87
Killiam Shows Inc.	C-16
George Kimble—See Craig Fox Group	
Bob Kimel's New England Media	C-60
Kinematics/Truetime	C-87
Kinetic Design Systems Ltd.	C-16
King Broadcasting Co.	A-1354
King Features Entertainment	C-17
King World Productions	C-17

Kings Electronics Co. Inc.	C-87
Kintek Inc.	C-87
Kintronic Laboratories Inc.	C-87
T. F. Kirkman Inc.	C-44
Klein Tools Inc.	C-87
Walter J. Klein Company Ltd.	C-17
Klein &	C-17
Kliegl Bros. Universal Electric Stage Lighting Co. Inc.	C-87
Kline Communications Corp.	C-17
Kline Iron & Steel Co. Inc.	C-88
Kluge Communications Inc.	C-17
Knight-Ridder Broadcasting Inc.	A-1354
Knight-Ridder Inc.	A-1362
Knox Video	C-88
Kobold Lighting	C-88
Kode Inc.	C-88
Kohlberg Kravis Roberts & Co.	A-1355
Kollmorgen Corp.	C-88
Kompas/Biel & Associates Inc.	C-44
Konyo International Inc.	C-88
Koplar Communications Inc.	A-1355
Korea (South) (TV Stations)	B-266
Korea, People's Democratic Republic of (North Korea) (TV Stations)	B-267
Kozacko-Horton Co.	C-60
K-Pay Entertainment Inc.	C-17
KPAY-TV Corp. (see K-PAY Entertainment Inc.)	
K-Tech	C-88
Kurz & Root Co.	C-88
Kuwait (TV Stations)	B-267
KWTX Broadcasting Co.	A-1355

**L**

H. B. La Rue, Media Brokers	C-60
LaRose Productions Ltd.	C-17
N. Lee Lacy/Associates	C-17
Ladue Building & Engineering Corp.	C-88
Laird Telemedia Inc.	C-88
Lakart Corp.	C-88
Lake Systems Corp.	C-88
Lamco Communications Inc.	A-1355
Lance Industries	C-88
Landmark Communications Inc.	A-1355, 1362
L & R Communications Ltd.	C-88
The Landsburg Co.	C-17
Landy Associates Inc.	C-88
Don Lane Pictures Inc.	C-17
T. B. Lanford Estate	A-1355
Lappas & Lindberg Co.	C-44
Larcac Communications Equipment Inc.	C-88
Larson Electronics	C-88
Laser Edit Inc.	C-17
The Latham Foundation	C-17
Laurel Entertainment Corp.	C-17
Lawren Productions Inc.	C-17
Robert Lawrence Enterprises	C-17
Layton Utility Equipment	C-88
LBS Communications Inc.	C-17, 44
LCA/Highgate Pictures	C-17
LDL Communications Inc.	C-88
Le Sea Broadcasting Co.	A-1355
Le Van Enterprises Inc.	C-17
LeSea Broadcasting Network	C-17
Lea Dynatech Inc.	C-89
Leader-Brac Industries Inc.	C-88
Leader Instruments Corp.	C-89
Leaming Industries	C-89
Lear Siegler Inc. (Electronic Instrumentation Div.)	C-89
Lear Incorporated	C-17

Keep up with  
broadcasting, cable *and*  
consumer electronics.  
Subscribe to  
**Television Digest With  
Consumer Electronics!**  
For subscription  
information, call collect:  
**202-872-9200.**

Leasing Concepts.....	C-89
Lebanon (TV Stations).....	B-267
Lechman & Johnson Inc.....	C-44
Lectro Products.....	C-89
Lectrosonics Inc.....	C-89
Lee Colortran Inc.....	C-89
Lee Enterprises Inc. (Broadcast Divisions).....	A-1355, 1362
Leitch Video of America Inc.....	C-89
Lemco Tool Corp.....	C-89
Lemo USA Inc.....	C-89
Lenco Inc. (Electronics Div.).....	C-89
Gene Lester Productions.....	C-17
Lester Sumrall Evangelistic Association—See Le Sea Broadcasting Co.....	
Levin International Productions.....	C-17
Lear Levin Productions.....	C-17
Levinson Entertainment Ventures International Inc.....	C-17
Lewis Broadcasting Corp.....	A-1355
Lexicon Inc.....	C-89
L.I. TV-News.....	C-37
Liberia (TV Stations).....	B-267
Liberty Industries Inc.....	C-89
Libyan Arab Republic (TV Stations).....	B-267
Jack Lieb Productions Inc.....	C-17
Lighting Electric of Pennsylvania Inc.....	C-89
Lighting Mehtods Inc.....	C-89
Lightning Eliminators & Consultants Inc.....	C-89
Lightscape Productions Inc.....	C-17
Lilac Productions.....	C-18
George D. Lilly—See SJL Inc.....	
Lin Broadcasting Corp.....	A-1355
LIN Broadcasting Corp.....	A-1364
O.W. Lindberg Associates Inc.....	C-89
Lindsay Specialty Products.....	C-89
Lines Video Systems.....	C-89
Lingo Inc.....	C-89
Hal Linker Productions.....	C-18
Linsman Film.....	C-18
Lionheart Television International.....	C-18
Lipsner-Smith Co.....	C-89
Listec Video Corp.....	C-89
Arthur D. Little Inc.....	C-44
Little Beaver Inc.....	C-89
LNR Communications Inc.....	C-89
Loebel Productions.....	C-18
Logitek.....	C-89
London Television Service.....	C-18
Maury Long & Associates.....	C-60
Long Systems Inc.....	C-44
Look & Co.....	C-18
Loral Terracom.....	C-89
Lorimar-Telepictures Corp.....	C-18
Lorimar-Telepictures Corp.....	A-1355
Los Angeles Television.....	C-18
Louisiana Commercial TV Stations.....	A-491
Love Broadcasting Co.....	A-1355
Low Power Television Stations.....	B-12
Low Power Television Stations—Group Owners.....	B-80
Lowe-Light Manufacturing Inc.....	C-90
LPB Inc.....	C-90
LPTV Group Owners.....	B-80
LPTV Stations.....	B-12
LRC/Vitek Electronics.....	C-90

LTM Corp. of America.....	C-18, 90
David Lucas Associates.....	C-18
Lutheran Church In America.....	C-18
Lutheran Television.....	C-18
Luxembourg (TV Stations).....	B-267
Luxor Corp.....	C-90
L-W Antenna Inc.....	C-90
Lyon Lamb Video Animation Systems Inc.....	C-90

**M**

Mabon Nugent & Co.....	C-60
MacKenzie Laboratories Inc.....	C-90
Macau (TV Stations).....	B-267
The Machlett Laboratories Inc. (Raytheon Co.).....	C-90
M/A-Com Mac Inc.....	C-90
Madagascar, Democratic Republic of (TV Stations).....	B-267
Madeira Islands (TV Stations)—See Portugal.....	
Madison Pacific Inc.....	C-18
Magic Key (see Newhoff-Blumberg Inc.).....	
Magicom.....	C-18
Frank N. Magid Associates.....	C-44
Magnasync/Moviola Corp.....	C-90
Magnavox CATV Systems Inc.....	C-90
Magni Systems Inc.....	C-90
Magnolia Chemical Co. Inc.....	C-90
Magnum Towers Inc.....	C-90
The Mahlman Co.....	C-60
MAI CATV INC.....	C-90
Main Line Equipment Inc.....	C-90
Maine Broadcasting System.....	A-1355
Maine Commercial TV Stations.....	A-516
Major League Baseball Productions.....	C-18
Malarkey-Taylor Associates Inc.....	C-44, 60
Malarkey-Taylor Research.....	C-44
Malaysia (TV Stations).....	B-267
Maldives (TV Stations).....	B-268
The Jack Maloney Co.....	C-60
Malrite Communications Group Inc.....	A-1355
Malta (TV Stations).....	B-268
Management & Technical Consulting Services.....	C-38
Manbeck Pictures Corp.....	C-18
M&M Syndications.....	C-18
Manship Stations.....	A-1355
Eddy Manson Productions Inc./Margery Music Co.....	C-18
Manufacturers Hanover Trust Co.....	C-60
Manufacturers and Suppliers of Broadcasting & Cable Television Equipment.....	C-67
Marathon Entertainment.....	C-18
Marathon International Productions.....	C-18
M/A/R/C Inc.....	C-44
MARCOM.....	C-90
Marconi Communication Systems Ltd.....	C-90
Marconi Instruments Inc.....	C-90
Marine Midland Bank N.A.....	C-60
Marineland of Florida Inc.....	C-18
Mark Antenna Products Inc.....	C-91
Market Rankings (Arbitron TV Households).....	A-3
Market Rankings—Arbitron ADI.....	A-3
Arbitron Television Market Rankings.....	A-3
ADI Market Rankings.....	A-3
TV Households (Television Market Rankings).....	A-3
Marketing Companies (see Management & Technical Consulting Services).....	C-38
Marketing Research Consultants.....	C-44
Marsh Media Inc.....	A-1355
R. A. Marshall & Co.....	C-60
Marti Electronics Inc.....	C-91
Alan F. Martin.....	C-18
Reggie Martin & Associates.....	C-60
Martinique (TV Stations).....	B-268
Martz Cable Associates.....	C-60
Maryknoll Fathers & Brothers.....	C-18
Maryland Commercial TV Stations.....	A-525
Massachusetts Commercial TV Stations.....	A-536
Mast Development Co.....	C-91
Master Key (see Newhoff-Blumberg Inc.).....	
Master Motion Picture Co.....	C-18
Matco Control Products.....	C-91
Matthews Studio Equipment Inc.....	C-91
Mauck & Associates Inc.....	C-44
Mauritius (TV Stations).....	B-268
Max Media.....	C-18
Maxell Corp. of America.....	C-91
Maysles Films Inc.....	C-18
Maze Broadcast Inc.....	C-91
McCann-Erickson Inc.....	C-19
McCool Inc.....	C-44
McDonald & Associates.....	C-44
McDonnell Douglas Corp.....	C-19



**BROADCAST & STUDIO PRODUCTS**

UHF, VHF, MMDS and  
ITFS equipment

Turnkey Systems Since 1960

PO Box 68 • White Haven, PA 18661 • 717-443-9575  
1-800-233-6193  
FAX 717-443-9257

McGinley Cable Inc. C-44  
 McGraw-Hill Broadcasting Co. A-1356  
 McGraw-Hill Inc. A-1364  
 McGuane Studio Inc. C-19  
 McHugh & Hoffman Inc. C-44  
 McKinnon Broadcasting Co. A-1356  
 McLaughlin, Piven, Vogel. C-19  
 MCA TV International C-19  
 MCA TV C-19  
 MCA Universal Corporate Film Division C-19  
 McIntire Co. C-91  
 Mcm Communications C-19  
 McMartin Industries Inc. C-91  
 MDM Broadcasting Inc.—See Wooster Republican Printing Co.  
 Mead Technology Laboratories C-91  
 Kenneth R. Meades C-44  
 R. E. Meador & Associates C-60  
 Meadowlane Enterprises Inc. C-19  
 Medallion Television Enterprises Inc. C-19  
 Media Acquisitions Inc. C-60  
 Media Central Inc. A-1356  
 Media Computing Inc. C-91  
 Media General Broadcast Group A-1356  
 Media General Inc. A-1362  
 Media Home Entertainment Inc. C-19  
 Media Mark Corp. C-60  
 Media Properties Inc. C-60  
 Media Sales Inc. C-61  
 Media Technology Associates Ltd. C-44  
 The Media Exchange Inc. C-19  
 Mediacast Television Entertainment Ltd. C-19  
 Medialink C-37  
 Mediatech C-19  
 The Mediators Inc. C-44  
 Mediavision Inc. C-19  
 Medstar Communications C-19  
 Mega Hertz Communicatons C-91  
 MEI Electronics Inc. C-91  
 Don Meier Productions C-19  
 Memtek Products/Memorex Audio & Video Products C-91  
 Lee Mendelson Film Productions C-19  
 Mennonite Media Services C-19  
 Merchants National Bank & Trust Co. of Indianapolis C-61  
 Meredith Corp. (Broadcasting Group) A-1356  
 Meredith Corp. A-1364  
 Merger Companies C-53  
 Merion Associates C-44, 61  
 Merlin Engineering Works Inc. C-91  
 Messner & Co. Ltd. B-10  
 Metro Marketing West B-10  
 Metropolitan Electric Manufacturing Co. C-91  
 Metrosport Television Ltd. B-10  
 Metrotech Corp. C-91  
 Metrowest Communications Group Inc. C-19, 45  
 Mexico (TV Stations) B-268  
 Meyer Broadcasting Co. A-1356  
 MGM/UA Communications Co. C-19  
 MG/Perin Inc. C-20  
 MGS Services C-20  
 Miami Vallet Christian Television Inc. A-1356  
 Charles Michelson Inc. C-20  
 Michigan Commercial TV Stations A-553  
 Michigan National Bank C-61  
 Micr Data Systems C-45  
 Micro Communications Inc. C-91  
 Micro-Now Instrument Co. Inc. C-91  
 Micro-Sat S/E Inc. xP6†Micro-Trak Corp. C-91  
 Microband National System Inc. C-45  
 Microdyne Corp. C-91  
 Microflect Co. Inc. C-91  
 Microlab/FXR C-91  
 Micromega (Bunker-Ramo Corp.) C-91  
 Micron Audio Products Ltd. C-91  
 Microprobe Electronics Inc. C-91  
 Microsonics Inc. C-91  
 Microtime Inc. C-91  
 Microwave Associates Communications Co.—See M/A-COM MAC  
 (Microwave Associates Communications)  
 Microwave Filter Co. Inc. C-92  
 Midcontinent Broadcasting Co. A-1356  
 Midland Metals Corp. C-92  
 Midwest CATV C-92  
 Midwest Cable Services C-92  
 Midwest Communications Corp. C-92  
 Midwest Communications Inc. A-1356  
 Midwest Film Studios C-20  
 Midwest Television Inc. A-1356  
 Mighty Minute Programs C-20

Milberg Theatrical Productions Inc. C-20  
 Miller Fluid Heads (USA) Inc. C-92  
 Miller-Mason Productions C-20  
 Miller Productions Inc. C-20  
 Warren Miller Films C-20  
 Paul Miller & Co. B-5  
 Milner-Fenwick Inc. C-20  
 Milwaukee Journal A-1362  
 Mincey Video & Film/Mincey Productions Inc. C-20  
 Minnesota Commercial TV Stations A-589  
 Minoita Corp. C-92  
 Minority Broadcast Investment Corp. C-61  
 Miracle Films Inc. C-20  
 Mississippi Commercial TV Stations A-612  
 Missouri Commercial TV Stations A-629  
 Mr. Wizard Studio C-20  
 X. W. Mitchell & Associates C-45  
 Mitchell & Associates Inc. C-61  
 Mitchell Camera Corp. C-92  
 Mitsubishi International Corp. C-92  
 Mizlou TV Sports C-20  
 ML Media Partners—See Television Station Partners  
 3M Broadcasting Product Division C-92  
 3M C-92  
 3M Co. C-92  
 Minnesota Mining & Manufacturing Co. (3M) C-92  
 MMT Sales Inc. B-5  
 Mobile-Cam Products C-92  
 Mode 2 Productions Inc. C-20  
 Modern Sound Pictures Inc. C-20  
 Modern TV C-20  
 Modulation Sciences Inc. C-92  
 Moffitt-Lee Productions C-20  
 Mogull Film Co. C-20  
 Mohawk Wire & Cable Corp. C-92  
 Mole-Richardson Co. C-92  
 Monaco (TV Stations) B-269  
 Mongolia (TV Stations) B-269  
 Monitor Television C-20  
 Monroe Electronics Inc. C-92  
 Montana Commercial TV Stations A-661  
 The Montcalm Corp. C-61  
 Mony Financial Services C-61  
 Art Moore Inc. B-5  
 George Moore & Associates Inc. C-61  
 Morcom Systems Inc. C-45  
 Mormon Church—See Bonneville International Corp.  
 Mormon News Service C-37  
 Morocco (TV Stations) B-269  
 Morris Network Inc. A-1356  
 Morris Newspaper Corp. A-1362  
 Morris Video C-20  
 William Morris Agency Inc. C-20  
 Lawrence L. Morton Associates C-45  
 Moseley Associates Inc. C-92  
 Mosley Electronics C-92  
 Mosses & Mitchell C-92  
 Motion Picture Enterprises Inc. C-20, 92  
 Motion Picture Service Co. C-20  
 Motorola Inc., Communications Sector C-93  
 Movietone News Inc. C-37  
 Moviola/J & R Film Co. Inc. C-93  
 Mozambique (TV Stations) B-270  
 MPB Technologies Inc. C-93  
 MPB Technologies Inc. C-45  
 MPCS Video Industries Inc. C-93  
 MPO Videotronics C-93  
 MSI Telecom Consultants Group C-45  
 MSS (Modern Satellite Services) C-21  
 MTM Enterprises Inc. C-21  
 Mtm Tv Distribution Group C-21  
 Muller Media Inc. C-21  
 Multi Products International C-93  
 Multicomm Sciences International Inc. C-45  
 Multimedia Broadcasting Co. (Div. of Multimedia Inc.) A-1356  
 Multimedia Entertainment C-21  
 Multimedia Newspapers A-1362

# Index to Contents

Multiplier Industries Corp.	C-93
Multitenna Corp. of America	C-93
Multi-Track Magnetics/Rangertone	C-93
Paul Mulvihill Limited	B-10
Kenneth Murchison & Co.	C-61
Robert Murphy Associates	C-45
Morgan Murphy Stations	A-1356
Muscular Dystrophy Association	C-21
Music Makers Inc.	C-21
Musifex Inc.	C-21
Mutual Telesales Inc.	B-6
Jack Myers Communications Inc.	C-45

## N

NAC Inc.	C-93
Nady Systems Inc.	C-93
Nagra Magnetic Recorders Inc.	C-93
Nakamichi America Corp.	C-93
Naipak Video Sales Inc.	C-93
The Naples Group	C-45
Narda Microwave Corp.	C-93
Narragansett Capital Inc.	C-61
Robert R. Nathan Associates Inc.	C-45
National Audiovisual Center	C-21
National Audubon Society	C-21
National Broadcasting Co. Inc.	A-1356, C-37
National College Television	C-21
National Council of Churches	C-21
National Economic Research Associates Inc.	C-45
National Film Board of Canada	C-21
National Sales Representatives of TV Stations	B-1
National-Standard Co.	C-93
The National Telephone Supply Co.	C-93
National Westminster Bank USA	C-61
Nationwide Communications Inc.	A-1356
Nautel Maine Inc.	C-93
Navy Broadcasting Service/Navy News This Week	C-21
Navy Office of Information (OI-03)	C-21
NBC Enterprises Inc.	C-21
NBC International Ltd.	C-21
NBC TV Spot Sales	B-6
National Broadcasting Co.	C-37
Nbd Pictures Ltd.	C-21
N.C.E. of Florida Inc.	C-93
NCS Industries	C-93
Nebraska Commercial TV Stations	A-677
NEC America Inc.	C-93
Neff Communications Inc.	C-93
Donn G. Nelson & Associates	C-45, 61
L. E. Nelson Sales Corp./Thorn-EMI	C-93
Neotek	C-93
Neo-Visual	C-93
Nepal (TV Stations)	B-270
Netherlands (TV Stations)	B-270
Netherlands Antilles (TV Stations)	B-270
Neumade Products Corp.	C-93
Nevada Commercial TV Stations	A-684
Rupert Neve Inc.	C-93
New Caledonia (TV Stations)	B-270
New Century Telecommunications	C-21
New England Digital	C-93
New England Spot Sales	B-6
New Hampshire Commercial TV Stations	A-705
New Jersey Commercial TV Stations	A-710
New Life Evangelistic Center Inc.	A-1357
New Look Productions Inc.	C-21
New Mexico Commercial TV Stations	A-713
New Vision	C-21
New Visions Inc.	C-21
New World Entertainment Ltd.	C-21
New World Television	C-21
New York Bible Society	C-22
New York Commercial TV Stations	A-730
The New York Times Co.	A-1357, 1362, 1364
New Zealand (TV Stations)	B-270
New Zoo Revue	C-22
David Newborg & Associates Inc.	C-45
Newhoff-Blumberg Inc.	C-21
News Press & Gazette Co.	A-1357, 1362
News Services	C-35
The Newsfeed Network	C-37
Newsfilm Inc.	C-37
Newspaper Ownership of Television Stations	A-1361
Newspeople	C-45
Newsweek Inc.	A-1364
Nexus Engineering Corp.	C-93
NFL Films Inc.	C-22

Nicaragua (TV Stations)	B-270
Nicholodeon Productions Inc.	C-94
Nicholson-Muir Productions Inc.	C-22
Niger (TV Stations)	B-270
Nigeria (TV Stations)	B-270
Nippon Animation Co.	C-22
Noble Productions Inc.	C-22
Norflicks Productions Ltd.	C-22
George Norman & Co. Inc.	C-61
Norman Hecht Research	C-43
NORPAK Corp.	C-94
North Carolina Commercial TV Stations	A-782
North Dakota Commercial TV Stations	A-811
North Supply Co.	C-94
Northeast Electronics	C-94
Northern CATV Distributors Inc.	C-94
Northwest Materials Inc.	C-94
Northwest Mobile Television	C-22
Northwest Monitoring Service	C-94
Northwest Television Sales	B-6
Northwest Television Inc.	A-1357
Northwestern Inc.	C-22
Nortronics Co. Inc.	C-94
Norway (TV Stations)	B-271
NOVA Communications	C-22
Nova Systems Inc.	C-94
NSC Electronics Inc.	C-94
Ntv International Corp.	C-22
Fred A. Nudd Corp.	C-94
Nurad Inc.	C-94
Nvc Arts International	C-22
NYT Productions	C-22
Nytone Electronics Corp.	C-94

## O

Harlan G. Oakes & Associates Inc.	B-6
O'Connor Engineering Labs	C-94
Odetics Inc. (Broadcast Division)	C-94
Odyssey Partners	A-1357
Ogletree Productions	C-22
Ohio Commercial TV Stations	A-829
Oklahoma Commercial TV Stations	A-872
Oklahoma Publishing Co.	A-1362
OLAS Corp.	C-22
Olesen	C-94
Olympus Television Inc.	C-22
Oman (TV Stations)	B-271
Omicron Video	C-94
Omnicom Productions Inc.	C-22
On The Air	C-22
One Pass Inc.	C-22
One Pass Mobile Services	C-22
Opamp Labs Inc.	C-94
Optical & Textile	C-94
Optical Coating Laboratory Inc.	C-94
Optical Disc Corp.	C-94
Opus III	C-22
Orban Associates Inc.	C-94
Orbis Communications Inc.	C-22
Oregon Commercial TV Stations	A-891
Orion Research Inc.	C-94
Orion Telecommunications Ltd.	C-45
Orion Television	C-22
Ornstein Communications Associates Inc.	C-45, 61
Osram Corp.	C-94
Otari Corp.	C-94
Outlet Communications Inc.	A-1357
Overseas Programming Cos. Ltd.	C-22
Overseas and Foreign Language Station Sales Representatives	B-11
Buck Owens Enterprises	C-22
Jim Owens & Associates Inc.	C-22
Owned & Operated Translators by TV Stations	B-185
Owners of Low Power Television Stations	B-80
Ownership of Television Stations	A-1349
Ownership of Television Stations by Newspapers	A-1361
Oxberry	C-94
OZMA Broadcast Sales	C-22

## P

Pacific International Media Market	C-22
Pacific Recorders & Engineering Corp.	C-94
Pacific Tower Co.	C-94
Packaged Lighting Systems Inc.	C-94
Paco Electronics USA Inc.	C-94
Paducah Sun	A-1362
PAG America Ltd.	C-94
O. D. Page, Professional Engineers & Consultants	C-45



Paine Webber Inc.	C-61	Pipe-Piper, Turfco Mfg. Inc.	C-95
Paisano Productions	C-22	Pittelli & Partners	C-46
Pakistan (TV Stations)	B-271	T. R. Pitts Co.	C-96
Paley Communications	C-45	Pittsburgh National Bank	C-61
Palmer Communications Inc.	A-1357	PKE International Pty Ltd.	C-96
Paltex	C-95	Plastoid Corp.	C-96
Pan American Broadcasting Co.	B-11	Playhouse Pictures	C-23
Panama (TV Stations)	B-271	Plymouth Rubber Co. Inc.	C-96
Panasonic Broadcast Systems Co.	C-95	PNC Television	C-23
Panasonic Industrial Co.	C-95	Point of View Productions	C-23
Pantomime Pictures Inc.	C-22	Poland (TV Stations)	B-272
Pappas Telecasting Companies	A-1357	Polaroid Corp.	C-96
Parade Pictures	C-22	Pollare/Fischer Communications	C-46
Paraguay (TV Stations)	B-271	I. Martin Pompadur—See Television Station Partners	
Parallex	C-45	Porta-Pattern Inc.	C-96
Parallex	C-95	Portac Inc.	C-96
Parametric Industries Inc.	C-95	H. K. Porter Inc.	C-96
Paramount Designs Inc.	C-45	Portugal (TV Stations)	B-272
Paramount Television Group	C-22	Positive Media Concepts	C-24
Paramount Television Network Production	C-23	Positive Transfer Ltd.	C-24
Park Communications Inc.	A-1357	Post-Newsweek Stations Inc.	A-1357
Park Leasing Co.	C-61	Potomac Instruments Inc.	C-96
Park Newspapers Inc.	A-1362	Potts & Associates	B-7
Tom Parker Motion Picture Distribution & Production	C-23	Powdermoon Productions	C-24
Parrot Communications Inc.	C-23	Power & Telephone Supply Co. Inc.	C-96
Passive Devices Inc.	C-95	Power Conversion Products Inc.	C-96
Patch Bay Designation Co.	C-95	Power-Optics Inc.	C-96
Patcom Inc.	B-10	PR Associates	C-46
Pathe Pictures Inc.	C-23	Precht Communications Inc.	A-1357
Patrick Communications Corp.	C-45	Precise Power Corp.	C-96
Patterson Studios Inc.	C-23	Precision Marketing Associates	C-24
Paulist Productions	C-23	Preformed Line Products Co.	C-96
Pay TV Services	C-23, 45	Premiere Television Sales	B-10
Payview Limited	C-95	Presbyterian Church (USA)	C-24
PBS Video	C-23	Presidio Enterprises Inc.	C-24
Pearson International Inc.	C-23	Price Communications Corp.	A-1357, 1363, 1364
Peca Inc.	C-95	Richard Price Television	C-24
Peckham Productions Inc.	C-23	Priester Supply Co. Inc.	C-96
Peerless Sales Co.	C-95	Prime TV Films Inc.	C-24
Pegasus Broadcasting	A-1357	Prime Time School Television	C-24
The Pen of Mike Peters (Isaacson Communications)	C-23	Primedia Productions Ltd.	C-24
Pending Applications for New TV Stations	A-1330	Primetime Entertainment	C-24
Penn State Cable Communications	C-45	Primrose Film Productions Ltd.	C-24
Pennebaker Associates Inc.	C-23	The Private Network Co.	C-46
Pennsylvania Commercial TV Stations	A-907	Pro Battery Inc.	C-96
Pennsylvania Growth Investment Corp.	C-61	Pro Sports Entertainment	C-24
Penny & Giles	C-95	Procam Inc.	C-96
James H. Peno Installation Brokerage Inc.	C-46	Prodelin Corp.	C-96
PEP Inc.	C-95	Producer Services Group Inc.	C-24
Per Diem Broadcast Services Inc.	C-46	Production & Satellite Services	C-24
Peregrine Film Distribution	C-23	Production & Satellite Services Inc.	C-46
Performance Cable TV Products	C-95	Production Facilities (see Program Sources & Services for Television & Cable)	C-3
Periodical & Book Publishing Firms with TV Station Ownership	A-1364	Production Products Co.	C-96
Alvin H. Perlmutter Inc.	C-23	The Production Studio Inc.	C-24
Perrot Engineering Labs Inc.	C-95	Professional Design Products Inc.	C-96
Donald A. Perry & Associates Inc.	C-46, 61	Pro/File Associates	C-46
The Personnel Laboratory Inc.	C-46	Program Partners Corp.	C-24
Peru (TV Stations)	B-272	Program Sources & Services for Television & Cable	C-3
PESA America Inc.	C-95	Program Syndication Services Inc.	C-24
Peters Productions	C-23	The Program Exchange	C-24
Petry Television Inc.	B-6	Projection Optics Co. Inc.	C-96
PFB Concepts	C-95	Promark	C-24
PFM Electronics	C-95	Promotion Companies (see Management & Technical Consulting Services)	C-38
Phase One Communications, Inc.	C-46	Proped Inc.	C-96
Philadelphia National Bank	C-61	Proserv Television	C-24
Philippines (TV Stations)	B-272	Prostar	C-46
Philips Credit Corp.	C-61	Protech Audio Corp.	C-96
Philips Television Systems Inc.—see BTS Broadcast Television Systems Inc., a joint company of Bosch and Philips		Protecto Wrap Co.	C-96
Philips Test & Measuring Instruments	C-95	Provandie & Chirurg Inc.	C-46
Ford Philpot Evangelistic Association	C-23	Providence Journal Broadcasting Corp.	A-1358
Phoenix Cable Inc.	C-61	Providence Journal Co.	A-1363
Phoenix Entertainment Group	C-23	Provident National Bank	C-61
Phoenix Films/BFA Films & Video Inc.	C-23	Provisional Battery Co. Inc.	C-96
Phoenix Studios Inc.	C-23	PRW & Associates	C-61
Photo-Sonics Inc.	C-95	PTL—The Inspirational Network	C-24
Photographic Equipment Service Inc.	C-95	Public Broadcast Marketing Inc.	B-7
P. I. Tool Supply	C-95	Public Media Incorporated Television	C-24
Pico Products Inc.	C-95	Public Relations Companies (see also Management & Technical Consulting Services)	C-38
Picture Music International	C-23	Public/Educational TV Stations	A-1238
Pied Piper Films Ltd.	C-23	Publishing Firms with TV Station Ownership	A-1364
John L. Pierce Associates	C-61	Puerto Rico Commercial TV Stations	A-1217
Peirce-Phelps Inc.	C-95	Pulitzer Publishing Co.	A-1358, 1363
Pikes Peak Broadcasting Co.	A-1357	Punch Films Inc.	C-24
Pilot Productions Inc.	C-23	Puopolo Productions	C-24
Pinnacle Systems Inc.	C-95	PYE TVT Ltd.—see BTS Broadcast Television Systems Inc. (a joint company of Bosch and Philips)	
Pinzone Communications	C-95	Pyms Cable Brokerage Inc.	C-61
Pioneer Communications of America Inc.	C-95		

## Index to Contents

Pyramid Films Corp.	C-24
Pyramid Industries Inc.	C-96
Pyramid Video Inc.	C-25

### Q

Qatar (TV Stations)	B-273
Q-BIT Corp.	C-96
Q. E. Manufacturing Co.	C-97
QED Enterprises	C-25
QEI Corp.	C-97
Qintex Entertainment Inc.	C-25
QSI Systems Inc.	C-97
Q-TV	C-97
The Ward L. Quaal Co.	C-46
Quality RF Services Inc.	C-97
Quality Video Supply Corp.	C-97
Quanta Corp.	C-97
Quantel Inc.	C-97
Quantum Audio Labs Inc.	C-97
Quartet Films Inc.	C-25
Quartet International Inc.	C-25
Quick-Set International Inc.	C-97
Quincy Broadcasting Co.	A-1358
Quincy Newspapers Inc.	A-1363
Quotron Systems Inc.	C-97

### R

Radiation Systems Inc.	C-97
Radio & Television Packagers Inc.	C-25
Radio Resources Inc.	C-97
Radio Station Consulting Services (see Management & Technical Consulting Services)	C-38
Radio Tower Co. Inc.	C-97
Radio's Reliable Resources	C-25, 46, 61
Radio-Television Representatives Ltd.	B-11
Radiotelevision	C-25
Carl Ragsdale Associates Ltd.	C-25
Raleigh Studios	C-25
RAM Control	C-46
Ramey Productions Inc.	C-25
Ramko Research Inc.	C-97
R & R Road Runner Camera Car	C-97
Rangertone Research Inc.	C-97
Rank Cintec Inc.	C-97
Rank Cintel Inc.	C-97
Rank Precision Industries Inc.	C-97
Rankin/Bass Productions Inc.	C-25
Rankings—Market (Arbitron TV Households)	A-3
Ratelco Inc.	C-97
Raven Screen Corp.	C-97
Raychem Corp.	C-97
Raycom Sports & Entertainment	C-25
Raymond International	C-25
Stan Raymond & Associates Inc.	C-61
Raytheon Data Systems Co.	C-97
R-Columbia Products Co. Inc.	C-97
The R Corp.	C-46
Reach Electronics Inc.	C-97
Real-To-Reel Productions	C-25
Recortec Inc.	C-97
Red River Broadcast Corp.	A-1358
Reeltime Distributing Corp.	C-25
Reeves Communications Corp.	C-25
Reeves Teletape Corp. (see Reeves Communications Corp.)	
Regional Reps Corp.	B-7
Register Data Systems	C-97
Paul E. Reid Co.	C-63
Gerald D. Reilly	C-63
Reiten Television	A-1358
Reliable Electric/Utility Products	C-97
Reliance Group Inc.—See Telemundo Group Inc.	
Rembrandt Films	C-25
Renco Inc.	C-97
Representatives (Sales) of TV Stations	B-1
Representatives (Sales)—Canadian TV Stations	B-9
Representatives (Sales)—Foreign Language and Overseas Station	B-11
Representatives—TV Stations—National Sales	B-1
Republic Pictures Corp.	C-25
Resdel Engineering Corp.	C-97
Research Counsel of Washington	C-46
The Research Group	C-46
Research Technology International—See Lipsner-Smith Co.	
Retlaw Enterprises Inc.	A-1358
Reunion (TV Stations)	B-273
Reuters Ltd.	C-37
Reymer & Gersin Associates Inc.	C-46
William S. Reyner Jr.—See Smith Broadcasting Group Inc.	

Reynolds Leteron Co.	C-97
RF Scientific Transportables Inc.	C-97
RF Systems—See General Instrument Corp.	
RF Technologies	C-97
RF Technology Inc.	C-97
RHG Electronics Laboratory Inc.	C-97
Rhode Island Commercial TV Stations	A-945
Rhodes Productions	C-25
Cecil L. Richards Inc., Media Brokers	C-63
Richardson Electronics Ltd.	C-97
Ricsher Productions Ltd.	C-25
Richard H. Riggs	C-46
Ripley Co. Inc.	C-97
Ritzel Communications Inc.	C-63
Rivers Associates Inc.	C-97
Riviera Productions	C-25
RKO Pictures	C-25
RMS Electronics Inc./CATV Division	C-97
RMT Engineering Inc.	C-97
Dan Robinson Broadcasting	C-25
Gerald J. Robinson	A-1358
Rock Associates Inc.	C-46
Rock Solid Productions	C-25
Rockwell International Corp.	C-97
Rodelco Electronics Corp.	C-97
George T. Rodman Inc.	C-46
Rodriguez Enterprises Inc.	C-46
Richard H. Roffman Associates	C-25
Lawrence H. Rogers II—General Management Consultant	C-46
ROH Div., Anchor Audio	C-97
Rohde & Schwarz Polarad Inc.	C-97
Rohn	C-97
Glenn Roland Films	C-26
Romania (TV Stations)	B-273
George Romano Ltd.	C-63
Rosco Laboratories Inc.	C-97
Roscor Corp.	C-97
Rosenfilm	C-26
Robert Rosenheim Associates	C-26
Roslin Spot TV Sales	B-7
Rosner Television Systems Inc.	C-46
Ross Video Ltd.	C-97
Robert W. Rounsaville & Associates	C-63
Jack Rourke Productions	C-26
Rowe International Inc.	C-26
RPG Diffusor Systems	C-97
RS Technologies	C-97
RTI Research Technology International	C-97
RTS Systems Inc.	C-97
Robert Ellis Rudolph	C-63
Runkle, Nilson & Co. Inc.	C-63
Rush Entertainment Group	C-26
Russco Electronics Manufacturing Inc.	C-97
Rycom Instruments	C-97
Peter Rydell—See Craig Fox Group	
Red Ryder Enterprises Inc.	C-26

### S

Sachtler Corp. of America	C-97
Sacred Heart Program Inc.	C-26
Sadelco Inc.	C-97
Sage Entertainment Enterprises Corp.	C-26
St. Kitts (TV Stations)	B-273
St. Pierre & Miquelon (TV Stations)	B-273
St. Vincent & The Grenadines (TV Stations)	B-273
Sainte Ltd.	A-1358
Sales Representatives of TV Stations	B-1
Sales Representatives of TV Stations—National	B-1
Sales Representatives—Canadian TV Stations	B-9
Sales Representatives—Foreign Language and Overseas Station	B-11
Salescaster Displays Corp.	C-97
Les Salnick Ltd.	B-11
Salt Lake City Deseret News	A-1363
Samoa (American) (TV Stations)	B-273
Howard W. Sams & Co. Inc.	C-46
Samson Technologies Corp.	C-97
San Francisco Chronicle	A-1363
Sanchez Communications	C-99
Sandbank Films Co. Inc.	C-26
The Sandberg-Glenn Co.	B-7
Sanders & Co.	C-63
Sandler Capital Management	C-63
Sanken Microphone Co Ltd.	C-97
Sarkes Tarzian Inc.—See Tarzian	
Sarnoff, Culver & Goldner	C-26
Satellite Network Systems	C-26
Satellite Signals Inc.	C-99

Satellite Systems of Brevard	C-99	Simpson Electric Co.	C-100
Sheldon Satin Associates Inc.	C-46	Bill Sims Partners	C-27, 47, 63
Saudi Arabia (TV Stations)	B-273	Singapore (TV Stations)	B-274
Sauppe Media Inc.	C-99	Singer Products Inc.	C-100
Savalli Broadcast Sales	B-7	Sitco Antennas/Simplicity Tool Co.	C-100
Saxe Marketing Inc.	C-99	62nd Street Productions	C-27
Scala Electronic Corp.	C-99	SJL Broadcast Management Corp.	A-1358
Scanline Video	C-26	SJN Films Ltd.	C-27
Schaefer/Karpf/Eckstein Productions	C-26	SjoCom Inc.	C-27, 47
Schafer World Communications	C-99	SK & A Research Inc.	C-47
Schellenberg & Kirwan Inc.	B-11	Skaggs Telecommunications Service	C-27
Schiff-Jones Ltd.	C-26, 46	Skotel Corp.	C-100
Schmid Telecommunication	C-99	S.K.S. Productions Inc.	C-27
Bruce Schneider & Co. Inc.	B-7	SL Waber Inc.	C-100
Schneider Corp. of America	C-99	David A. Smirnoff	C-27
Schnur Appel Television Corp.	C-26	Smith Broadcasting Group Inc.	A-1358
Schuessler Case Co. Inc.	C-99	Frederick W. Smith	B-8
Robert Schuller Ministries	C-26	William B. Smullin—See California-Oregon Broadcasting Co.	
Schurz Communications Inc.	A-1358, 1363	Society National Bank	C-64
Cheryl A. Schwartz Productions	C-26	The Soderlund Co.	B-8
Schwem Technology	C-99	Sola Electric	C-100
Scientific Communications Inc.	C-99	Solid State Logic Inc.	C-100
Scientific-Atlanta Inc.	C-99	Solid Support Industries	C-100
Scott & Co.	C-46	Soil Inc.	C-100
Scott Communications Inc.	C-26	H. A. Solutec Ltd.	C-100
Scott Entertainment	C-26	Somali Democratic Republic (TV Stations)	B-274
Raymond Scott Enterprises Inc.	C-26	Somat Publishing Ltd.	C-27
Scott-Textor Productions Inc.	C-26	Sono-Mag Corp.	C-100
Scripps-Howard Broadcasting Co.	A-1358	Sony Communications Products Co.	C-100
Scripps-Howard	A-1363	Sony Magnetic Products Co.	C-100
Seaman-Parsons Corp.	C-99	Sony Professional Audio	C-100
Sear Sound	C-26	Sound Technology Inc.	C-100
Seaton Group	A-1363	Soundcraft Electronics Inc.	C-100
Seaway Communications Inc.	A-1358	Soundmaster International Inc.	C-100
SecaGraphics Inc.	C-46	Soundtrack Recording Studios	C-27
The Security Channel	C-99	Soundtracs	C-100
Security Pacific National Bank	C-63	South Africa (TV Stations)	B-274
Hal Seeger Studios Inc.	C-26	South Carolina Commercial TV Stations	A-950
M. H. Seiden & Associates Inc.	C-46	South Dakota Commercial TV Stations	A-970
Selco/Sifam	C-99	South West Africa (TV Stations)	B-274
Select Media Communications	C-26	Southern Baptists' Radio & Television Commission	C-27
Seltel Inc.	B-7	Southern Television System	B-8
Sel-tronics Inc.	C-99	Southland Video Visions Inc.	C-27
SEMO Communications Corp.	C-46	Southwest Film Laboratory Inc.	C-27
Semon Bache & Co.	C-99	Southwest General Industries	C-100
Sencore Inc.	C-99	Southwest Multimedia Corp.	A-1359
Senegal (TV Stations)	B-273	Southwestern Media Associates	C-64
Sennheiser Electronic Corp.	C-99	Southwire Co.	C-101
September Productions	C-26	Spain (TV Stations)	B-274
Service Manufacturing Co.	C-99	Rick Spalla Video Productions	C-27
Services (see Management & Technical Consulting Services)	C-38	Spanish Television Service	C-27
Sesac Inc.	C-26	Spanish Television Systems Inc.	C-27
Sescom Inc.	C-99	Spartan Radiocasting Inc.	A-1359
Seven Network Australia	C-26	Specialty Video Marketing Ltd.	C-27
Seychelles (TV Stations)	B-273	Spectra Systems Inc.	C-27
SFM Media Corp.	C-26	Spectrum Mega Hertz	C-101
Shamrock Broadcasting Inc.	A-1358	Spectrum Motion Picture Laboratory	C-27
Mike Shapiro & Associates	C-46	Spectrum Planning Inc.	C-47
Sharb Electronics	C-99	Spiritual World Network	C-27
Sharoubim International Group Inc.	C-99	Spiritual World Network News	C-37
Sharp Electronics Corp., Professional Products Division	C-99	Spokane Chronicle	A-1363
Shawmut Bank of Boston N.A.	C-63	Sportlite Films	C-27
Sheffner & McCardell Brokerage & Engineering	C-63	Sports Scene Inc.	C-101
Barry Sherman & Associates Inc.	C-63	Spr News Source	C-37
Gordon Sherman & Associates Inc.	C-63	Sprucer	C-101
Burt Sherwood Inc.	C-63	S/R Reps Inc.	B-7
Shield Productions Inc.	C-26	Sri Lanka (TV Stations)	B-274
Shima Seiki USA Inc.	C-99	Stahl	C-101
Shintron Co. Inc.	C-99	Stainless Inc.	C-101
Shively Laboratories Inc.	C-99	Stancil Corp.	C-101
Richard E. Shivley	A-1358	Standard Communications Corp.	C-101
Shook Electronics USA Inc.	C-99	The Standard Corp.	A-1363
Shooshan & Jackson Inc.	C-46	Standard Tape Laboratory Inc.	C-101
Showmen Inc.	C-26	Standard Truck & Equipment Co.	C-101
Shure Brothers Inc.	C-99	Stanton Magnetics Inc.	C-101
Joseph Siegman Inc.	C-26	Stantron Unit of Zero Corp.	C-101
Siel Sistemi Elettronici	C-100	Star Case Manufacturing Co.	C-101
Sierra Leone (TV Stations)	B-274	Howard E. Stark	C-64
Sigma Electronics Inc.	C-100	State Labs Inc.	C-101
Sigmaform Corp.	C-100	State Street Bank & Trust Co.	C-64
Signal Engineering & Sales Inc.	C-100	Station Directory Section—Description	A-14
Signal Vision Inc.	C-100	Status Cabinetry	C-101
Sillerman-Magee Communications Management Corp.	C-63	Stauffer Communications Inc.	A-1359, 1363
Silver King Broadcasting	A-1358	Steady-Film Corp.	C-101
Silverbach-Lazarus Group	C-26	John D. Stebbins Co.	C-64
Simcom International/Norstar Entertainment	C-27	Steenbeck Inc.	C-101
Donald M. Simmons—See Howard Green Group		Richard Stein & Associates	C-47
Simplicity Tool Co./Sitco Antennas	C-100	Steinberg Electronics Inc.	C-101

## Index to Contents

Hal Stein's Compass Productions	C-27	TCS (Total Communication Systems)	C-28
Stelco Inc.	C-101	Parry D. Teasdale	C-28
Sterling Institute Inc.	C-47	Parry D. Teasdale, Station Development Consultant	C-47
Sterling Productions Ltd.	C-27	Teatronics Inc.	C-102
Claire Stern Associates Inc.	C-47	Tech Systems Corp.	C-102
Stern Telecommunications Corp.	C-47	Techni-Tool Inc.	C-102
Stevens Tower Co. Inc.	C-101	Technical Consulting Services (see Management & Technical Consulting Services)	C-38
Mike Stokey Enterprises Inc.	C-27	Technics	C-102
Stone/Mansfield	C-27	Technisonic Studios Inc.	C-28
Storeel Corp.	C-101	Technology Service Corp.	C-28, 102
Marty Stouffer Productions Ltd.	C-27	Technov Industries Ltd.	C-102
Straight Wire Audio	C-101	Techrack (Div. of Hammond Industries Inc.)	C-102
Strand Lighting Inc.	C-101	Tek Media Supply Co.	C-102
Strata Marketing	C-101	Tekno Inc.	C-102
Streeterville	C-27	Teko Telecom	C-102
Structural Systems Technology Inc.	C-47	Tekskil Industries	C-102
Martha Stuart Communications Inc.	C-27	Tektronix Inc.	C-102
William T. Stubblefield Co. Inc.	C-64	Tel-A-Cast Inc.	C-28
Studer Revox America Inc.	C-101	Telaudio Centre	C-102
Studio Film & Tape Inc.	C-27, 101	Telco American	C-102
Studio Technologies Inc.	C-101	Telcom Appraisal	C-47
Submarine Contractors Inc.	C-101	Tele-Engineering Corp.	C-103
Sudan (TV Stations)	B-274	Tele-Measurements Inc.	C-103
Sudborough Productions	C-27	TeleVentures	C-29
Sudbrink Broadcasting	A-1359	Telecine Film Studios Inc.	C-28
Joe Sullivan & Associates Inc.	C-47	Telecom Productions Inc.	C-28
Sullivan Productions Inc.	C-28	Tele-Comm Sales Inc.	C-102
Summit Co.	C-47	Telecommunication Products Corp.	C-102
Sun Television	C-28	Telecorp Systems Inc.	C-47
Sunbelt Broadcasting Co.	A-1359	Telecrafter Products Corp.	C-103
Sunbelt Television Programs	C-28	Telecrafter Services Corp.	C-47
Sunbow Productions	C-28	Teledac Inc.	C-103
Sunbury Music Canada Ltd. (CAPAC), Dunbar Music Canada Ltd. (PRO)	C-28	Teledyne Camera Systems	C-103
Sunspot	C-101	Teledyne Engineering Corp.	C-47
Suppliers & Manufacturers of Broadcasting & Cable Television Equipment	C-67	Telefilm Canada	C-28
Surinam (TV Stations)	B-275	TeleMark Inc.	C-47
Survival Anglia Ltd.	C-28	Telemated Motion Pictures	C-28
The Susskind Co.	C-28	Tele-Measurements Inc.	C-47
Swager Communications Inc.	C-101	Telemedia	C-28
Hack Swain Productions Inc.	C-28	Telemet, Div. of Geotel Inc.	C-103
Swaziland (TV Stations)	B-275	Telemetrics Inc.	C-103
Sweden (TV Stations)	B-275	Telemine Co. Inc.	C-103
Allen Swift Inc.	C-28	Tele-Missions International Inc.	C-28
Swintek Enterprises Inc.	C-102	Telemount Pictures Inc.	C-28
Switchcraft Inc.	C-102	Telemundo Channel 2	C-28
Switzerland (TV Stations)	B-275	Telemundo Group Inc.	C-28, A-1359
SWR INC.	C-102	Telemundo	B-8
Sydney Box Associates Ltd.	C-28	Telepak SD	C-103
Sylvania Lighting	C-102	Telerep Inc.	B-8
Symbolics Graphics Division	C-102	Telescene Inc.	C-28
Symetrix Inc.	C-102	Telescript Inc.	C-103
Symonds & Associates	C-47	Telescript Industries Corp.	C-103
Synchronous Communications Inc.	C-102	Telestrategies	C-47
Ken Snyder Enterprises	C-27	Teletech Communications	C-47
Syndicast Services Inc.	C-28	Tele-Tech Electronics Ltd.	C-103
Syndicated Communications Inc.	C-64	Teletrib	C-29
Syrcuits International Inc.	C-102	O.L. Teltronics	C-103
Syria (TV Stations)	B-275	Televideo San Diego	C-103
System Associates	C-102	Television & Cable Program Sources & Services	C-3
Systemation	C-102	Television Broadcasting Service Inc.	C-29
Szabo Associates Inc., Media Collection Specialists	C-64	Television Business Inc.	C-29
		Television Cable Communications	C-47, 64
		The Television Distribution Co. Inc.	C-29
		Television Engineering Corp.	C-103
		Television Equipment Associates Inc.	C-103
		Television Equipment & Supplies Corp.	C-103
		Television Interamericana S.A.	C-29, 47
		Television Latina Inc.	C-29
		Television Market Rankings	A-3
		Ranked by ADI	A-3
		Alphabetical by Market	A-6
		Television Program Enterprises/Operation Prime Time	C-29
		Television Station Consulting Services (see Management & Technical Consulting Services)	C-38
		Television Station Ownership by Book & Periodical Publishing Firms	A-1364
		Television Station Partners	A-1359
		Television Stations (Canadian)	B-211
		Television Stations (American Forces)	B-279
		Television Stations (International)	B-255
		Television Stations (International Color TV Systems)	B-280
		Description of Station Directory Section	A-14
		Television Stations—Commercial:	A-18
		Alabama	A-18
		Alaska	A-49
		Arizona	A-59
		Arkansas	A-80

## T

TA Associates	C-64
Taber Manufacturing & Engineering Co.	C-102
Tacher Television	B-8
D. L. Taffner Ltd.	C-28
Taft Broadcasting Partners	A-1359
Taikan Co.	C-102
Tailford Associates Cable Group	C-47
TAK Communications Inc.	A-1359
Tamaqua Cable Products Corp.	C-102
Tamron Industries Inc.	C-102
The Tandem Group	C-102
Tannebringrose Assoc. Inc.	C-28
Tanzania (TV Stations)	B-275
Tape-Film Industries	C-28
Tape Programs (see Program Sources & Services for Television & Cable)	C-3
Tape-Athon Corp.	C-102
Tapscan Inc., TVSCAN Div.	C-102
Target Broadcast Sales	B-11
Targeted Market Tracking—TMT—See Parallax Corp.	
Sarkes Tarzian Inc.	A-1359
TASCAM/TEAC Professional Division	C-102
T.A.T. Communications Co. (see Tandem Productions Inc.)	
T-C Specialties Co. Inc.	C-47
TCS Sports	C-28

California	A-95	Telex Communications Inc.	C-103
Colorado	A-174	Telic Inc.	C-29
Connecticut	A-194	Tellet Communications Corp.	C-103
Delaware	A-203	Telsta, General Cable Apparatus Div.	C-103
District of Columbia	A-205	Temple Telegram	A-1363
Florida	A-214	Temple, Barker & Sloane Inc.	C-47
Georgia	A-271	Tempo Enterprises Inc.	C-29
Hawaii	A-322	Temtron Electronics Ltd.	C-103
Idaho	A-340	Tennaplex Systems Ltd.	C-103
Illinois	A-351	Tennessee Commercial TV Stations	A-986
Indiana	A-404	Tentel	C-103
Iowa	A-433	Tepco Corp.	C-103
Kansas	A-454	Terado Corp.	C-103
Kentucky	A-472	Test Inc.	C-104
Louisiana	A-491	Test Patterns	C-29
Maine	A-516	Texar Inc.	C-104
Maryland	A-525	Texarkana Gazette and News	A-1363
Massachusetts	A-536	Texas Commercial TV Stations	A-1016
Michigan	A-553	Texas Electronics Inc.	C-104
Minnesota	A-589	Texas Music Network	C-29
Mississippi	A-612	Texscan Corp.	C-104
Missouri	A-629	The Texwipe Co.	C-104
Montana	A-661	T.F.T. Inc.	C-104
Nebraska	A-677	Thailand (TV Stations)	B-275
Nevada	A-684	Thames Television International	C-29
New Hampshire	A-705	Theatre Service & Supply Corp.	C-104
New Jersey	A-710	Thermodyne International Ltd.	C-104
New Mexico	A-713	Think Entertainment	C-29
New York	A-730	Thoben-VanHuss & Associates Inc.	C-64
North Carolina	A-762	Thomas-Gillum Productions & Video	C-29
North Dakota	A-811	H. Erwin Thompson Associates Inc.	C-64
Ohio	A-829	Pat Thompson Co.	C-64
Oklahoma	A-872	Thomson-CSF Broadcast Inc.	C-104
Oregon	A-891	Thomson Electronic Tube Div.	C-104
Pennsylvania	A-907	Thomson LGT	C-104
Rhode Island	A-945	Thomson McKinnon Securities Inc.	C-64
South Carolina	A-950	Thomson Video Equipment	C-104
South Dakota	A-970	The Thorburn Co.	C-64
Tennessee	A-986	3M/International Tapetronics Corp./3M	C-86
Texas	A-1016	Tiffin Manufacturing Corp.	C-104
Utah	A-1108	Tiffin Scenic Studios Inc.	C-104
Vermont	A-1115	Time Life Films	C-29
Virginia	A-1119	Time Manufacturing Co.	C-104
Washington	A-1142	Timeline Inc.	C-104
West Virginia	A-1164	Times Fiber Communications Inc.	C-104
Wisconsin	A-1177	Times Mirror Co.	A-1359, 1363, 1364
Wyoming	A-1204	Titra Sound Corp.	C-29
Guam	A-1215	Titus Productions Inc.	C-29
Puerto Rico	A-1217	TM Communications Inc.	C-29
Virgin Islands	A-1236	TMD, Div. of the Will-Burt Co.	C-104
Television Stations Applications for New TV Stations	A-1330	T-N Spot Sales	B-8
Television Stations Call Letters	A-7	Toa Electronics Inc.	C-104
Television Stations Construction Permits	A-1313	Tocom Div. (General Instrument Corp.)	C-104
Television Stations Foreign-Language Programming	B-209	Toei Animation Co. Ltd.	C-29
Television Stations Group Ownership	A-1349	Togo (TV Stations)	B-276
Television Stations Ownership by Newspapers	A-1361	Tomlin Film Productions Inc.	C-29
Television Stations Sales Representatives	B-1	Toner Cable Computer Systems	C-104
Television Stations and Sets (World)	B-284	Toner Cable Computers Inc.	C-47
Television Stations	A-18	Toner Cable Equipment Inc.	C-104
American Forces	B-279	Edwin Tornberg & Co. Inc.	C-47, 64
Applications	A-1330	Torpey Controls	C-104
Book & Periodical Publishing Firms with TV Station Ownership	A-1364	Toshiba Corp.	C-105
Call Letters of	A-7	Towers & Perrin	C-47
Canadian	B-211	Townsend Broadcast Systems Inc.	C-105
Commercial	A-18	TPC Communications	C-29
Construction Permits	A-1313	Traco Advertising Inc.	C-29
Educational/Public	A-1238	Tracor Inc., Industrial Instruments Div.	C-105
Foreign-Language Programming on TV Stations	B-209	Trafco Inc. (see United Methodist Communications)	
Group Ownership	A-1349	Training Delivery Services Inc.	C-47
Instructional	B-190	Trans Union Leasing Corp.	C-48
International Color TV Systems	B-280	Trans-USA Corp.	C-105
International	B-255	Trans World International Inc.	C-29
Low Power Group Owners	B-80	Trans-American Video Inc.	C-29
Low Power	B-12	Transatlantic Video	C-29
Newspaper Ownership of TV Stations	A-1361	Transcomm Inc.	C-48
Publishing Firms with TV Station Ownership	A-1364	Transformations	C-105
Sales Representatives of	B-1	Translator Television Stations	B-103
Translators Owned & Operated by TV Stations	B-185	Owned & Operated by TV Stations	B-185
Translators	B-103	Translators Owned & Operated by TV Stations	B-185
World TV Stations & Sets	B-284	Trans-Lux Corp.	C-105
Television Syndications	C-29	Transmission Structures Limited	C-105
Television Systems of the United Kingdom and IBA Commercial Program Contractors	B-281	Transvue Pictures Corp.	C-29
Television Translator Stations	B-103	TRAV (Television, Radio & Audio-Visuals)	C-29
Owned & Operated by TV Stations	B-185	Treise Engineering Inc.	C-105
Telewide Systems Inc.	C-29	Tri-Ex Tower Corp.	C-105
Teleworld Inc.	C-29	Tri-State Christian TV	A-1359
		Tribune Broadcasting Co.	A-1359

# Index to Contents

Tribune Co.	A-1363
Tribune Entertainment Co.	C-29
Tribune Films Inc.	C-30
Trident Productions	C-30
Trigon Video Services (see Videoworks)	
Trilogy Communications	C-105
Trimm Inc.	C-105
Trimount Corp.	C-105
Trinidad and Tobago (TV Stations)	B-276
Trinity Broadcasting Network Inc.	A-1359
Trio Visual Effects	C-30
Triple C Communications	C-105
Triple Crown Electronics Inc.	C-105
Triplett Corp.	C-105
Trojan Battery Co.	C-105
Trompeter Electronics Inc.	C-105
TRW RF Devices Division	C-105
TSM (Total Spectrum Manufacturing) Inc.	C-105
Tuesday Productions	C-30
Tunisia (TV Stations)	B-276
Turco Mfg. Inc., Pipe-Piper	C-95
Turkey (TV Stations)	B-276
Turner Broadcasting Sales Inc.	B-8
Turner Program Services	C-30
Guyon Turner—See Craig Fox Group	
TV Answer	C-48
TV Decisions	C-105
TV Gems Inc.	C-30
Tv Horizons	C-30
TV Sports Scene Inc.	C-30
Tv' Art International Inc.	C-30
TV—Applications Pending for New Stations	A-1330
TV Households (Arbitron Television Market Rankings)	A-3
TV Stations (Canadian) Sales Representatives	B-9
TV Stations—Low Power	B-12
TV Stations—Low Power Group Owners	B-80
TV Stations Call Letters	A-7
TV Stations National Sales Representatives	B-1
TV Stations Sales Representatives—Foreign Language and Overseas Station	B-11
TV Stations and Sets (World)	B-284
T.V.C. Supply Co. Inc.	C-105
Tvc Video Inc.	C-30
TVI	C-105
Tvontario	C-30
TVSM Inc.	C-48
TVX Broadcast Group	A-1359
Twentieth Century-Fox	C-30
Twentieth Century-Fox Film Corp.	C-30
Twentieth Century-Fox Television	C-30
Twentieth Century-Fox TV International Inc.	C-30
Twenty-First Century Distribution	C-30
TWR Lighting Inc.	C-105

## U

UEC Skyvan	C-105
Uganda (TV Stations)	B-276
UK Television Systems and IBA Commercial Program Contractors	B-281
Ulster Television Plc	C-30
Ultimate Corp.	C-105
Ultra Audio Pixtec	C-105
Underground Equipment & Supply	C-105
Ungerman Bass Inc.	C-105
Unicol Products Inc.	C-106
Unifilm International Co.	C-30
Union Connector Co. Inc.	C-106
Unirep Broadcasting Co.	B-8
UNI-SET Corp.	C-106
United Ad Label Co. Inc.	C-106
United Arab Emirates (TV Stations)	B-276
United Artists Television Inc. (see MGM/UA Television Productions)	
United Communications Corp.	A-1360, 1363
United Film Enterprises Inc.	C-30
United Kingdom (TV Stations)	B-276
United Kingdom Television Systems and IBA Commercial Program Contractors	B-281
United Media	C-106
United Methodist Communications	C-30
United Nations Dept. of Public Information	C-30
United Press International	C-37
United Recording Electronics Industries	C-106
United Research Laboratory Corp.	C-106
United Ropeworks USA Inc.	C-106
U.S. Army Department	C-30
U.S. Catholic Conference	C-30
U.S. Chamber of Commerce	C-31
U.S. Department of Agriculture	C-31
United Technical Publications	A-1364
United Television Inc.	A-1360

Universal Television	C-31
University of Southern California	C-31
Univision Holdings Inc.	A-1360
Univision	B-8
Univision	C-31
Unum Life Insurance Co.	C-64
Unusual Films	C-31
Up with People	C-31
UPA Productions of America	C-31
UPI (United Press International)	C-37
UPI/N (see Worldwide Television News)	
UREI	C-106
Uruguay (TV Stations)	B-277
U.S. Dept. of Commerce	C-48
US Tape & Label Corp.	C-106
US Call Letters	A-7
US Television Stations Call Letters	A-7
USSR (TV Stations)	B-277
Utah Commercial TV Stations	A-1108
Utah Scientific Inc.	C-106
UTE Microwave Inc.	C-106
Utility Body Co.	C-106
Utility Systems Development	C-48
Utility Tower Co.	C-106

## V

Valentino Music Library	C-31
Valley International Inc.	C-106
Valley National Bank	C-64
Valmont Industries Inc.	C-106
Valtec Corp.	C-106
Valuation Research Corp.	C-64
ValueTelevision	C-31
Van Bernard Productions	C-31
Van Pragg Productions Inc.	C-31
Vanda Communications Inc.	C-48
Varian Tv	C-106
T. J. Vaughan & Associates	C-48
Vaughn Communications Group	C-106
Vazquez & Associates	C-48
VEAM (Division of Litton Systems Inc.)	C-106
VEBO Production Inc.	C-31
Vector Technology Inc.	C-106
Vega Associates Inc.	C-48
Venard Films Ltd.	C-31
Venezuela (TV Stations)	B-277
Vermee Manufacturing Co.	C-106
Vermont Commercial TV Stations	A-1115
Veronis, Suhler & Associates Inc.	C-64
Versa-Count Inc.	C-106
Versatech Industries Inc.	C-106
Vertex Communications Corp.	C-106
Vertigo Systems International Inc.	C-106
Viacom Broadcasting Inc.	A-1360
Viacom International Inc.	C-31
Vickerman-Zachary-Miller	C-48
Vicon Industries Inc.	C-106
Victory Television Inc.	C-31
Video Accessory Corp.	C-106
Video Associates Labs Inc.	C-108
Video Brokers	C-108
Video-Cinema Films Inc.	C-31
Video Communications Inc.	C-48
Video Data Systems (Sterling Television Presentations Inc.)	C-108
Video Design Pro.	C-108
Video International	C-108
Video Management Consultants	C-31, 48
Video Marketing Services Inc.	C-32, 48
Video Operations Services Inc.	C-108
Video Ordnance Inc.	C-32
Video Probe Index Inc.	C-48
Video Protection Co.	C-108
Video Research Systems	C-48
Video Services Unlimited	C-108
The Video Tape Co.	C-108
Video View	C-32
Video West	C-32
Videofashion	C-31
Videolab	C-108
Videomedia	C-108
Videophile Inc.	C-48
Videotek Inc.	C-108
Videotelecom	C-108
Videoworks	C-32
Vidistrib Inc.	C-32
Vietnam (TV Stations)	B-278
Viewsonics Inc.	C-108

# 93%

## of people who use the Television & Cable Factbook are upper-level or mid-level managers.

The rest are clearly on the way up.

It surprised even us. Frankly, while we knew we had the best organized and the most widely used resource in the industry (*Multichannel News* survey), we lacked the specifics to back up our convictions. Then, a blind survey we conducted this past year showed that, on average, 4.31 different people use each **Television & Cable Factbook** more than 10.18 times each month. Put another way, 23,705 different decision-makers and influencers refer to this important tool over 241,000 times monthly! Over 63% are in upper-level management, and some 30% have mid-level management positions. Corporate managers, programmers, engineers, marketers and financial people had the job responsibilities that most often appeared in our study.

It's hard to imagine that an advertising message that will receive nearly 3 million impressions in the course of a year won't be seen by the people you want to sell your products and services. Where else can people get information and the names and numbers they need quickly, accurately, and in one place? Only the **Television & Cable Factbook** has

Grade A and B contour maps of every commercial station in the U.S. And if you think our *Buyer's Guide* isn't the first place they go to find the products they need each day, maybe you'd better ask some of the thousands of subscribers who write or call us each year to make sure their company is listed.

The **Television & Cable Factbook** is the primary source for information about the total industry. A single ad will be seen all year by the men and women who can say "Yes" when you ask them to buy.

If the **Television & Cable Factbook** isn't part of your advertising plan, it should be. Now is the time to be planning for next year's placement in the industry's most respected resource... with less waste circulation than any other publication in television and cable. For a media kit that contains rates, ad sizes, and details on the research we talked about, call or write Gene Edwards, Advertising Director. It's not too early to start planning for next year...while some good positions are still available!



# Television & Cable Factbook

2115 Ward Court, NW • Washington, DC 20037 • 202-872-9200

## Index to Contents

Viking Cases	C-108
Viking Films Inc.	C-32
Vinten Equipment Inc.	C-108
Virgin Islands Commercial TV Stations	A-1236
Virginia Commercial TV Stations	A-1119
Visnews International	C-32
Visual Productions '80 Ltd.	C-32
Vital Industries Inc.	C-108
Vitek Electronics—See listings for Broadband Engineering & LRC/Vitek Electronics	
Vitt Media International Inc.	C-32
Vondell & Co.	C-64
Vorkapich/Lipson Inc.	C-32
Vsi/Global Video Inc.	C-32
VSI	C-64

## W

Wabash Valley Broadcasting Corp.	A-1360
Roger Wade Productions Inc.	C-32
Walker Media Inc.	C-64
Wall Street Journal Tv	C-37
Hugh Wallace Inc.	B-11
Wallach Enterprises Inc.	C-32
Wallach/Seizer Productions	C-32
Waller Capital Corp.	C-64
Walton Towers Inc.	C-108
W & W Films Inc.	C-32
Ward-Beck Systems Ltd.	C-108
Ward Productions Inc.	C-32
The Warehouse Recording Studio	C-32
Warner Bros. Pay-TV, Animation & Network Film Sales	C-32
Warner Bros. Television Distribution	C-32
Warner/Levinson Corp.	C-34
Warren Publishing Inc., Market Research & Data Sales Div.	C-48
Warren Rosenberg Video Services Inc.	C-26
Washington Commercial TV Stations	A-1142
Washington Information Group Ltd.	C-48
Washington International Teleport	C-48
Washington Post Co.—See Post-Newsweek Stations	
Washington Post	A-1363
Waterman Broadcasting Corp.	A-1360
Wavefront Technologies Inc.	C-108
Wavetek RF Products Inc.	C-108
WBNS-TV Inc.	A-1360
WCN Productions	C-34
We're Cooking Now Inc. (see WCN Productions)	
Weather Scan Inc.	C-108
Wegener Communications Inc.	C-108
Evan Weiner Productions	C-34
Weiss Global Enterprises	C-34
Howard Weiss	B-8
Weldone Trading Co. Inc.	C-108
Wells Fargo Bank	C-64
J. N. Wells & Company Inc.	C-64
R. D. Werner Co. Inc.	C-108
West Glen Communications	C-34, 37
West Virginia Commercial TV Stations	A-1164
Westec Communications Inc.	C-48
Western Instructional Television Inc.	C-34
Western Tele-Communications Inc.	C-108
Western Towers	C-108
WesternWorld Television	C-34
Westinghouse Broadcasting—See Group W	
Weston Woods Studios Inc.	C-34
Edward Wetter & Co. Inc.	C-64
Wheatstone Corp.	C-108
Ian N. Wheeler—See Family Group Ltd.	
Wheelit Inc.	C-110
Whirlwind	C-110
White Janssen Inc.	C-34
White Sands Cable Co. Inc.	C-110
Alton Whitehouse & Associates	C-34
Wide Band Engineering Co.	C-110
Wilkin Broadcast Consultants Inc.	C-48
Wilkins & Associates	C-64
Wilkinson Electronics Inc.	C-110
Williams & Meyer Co.	C-34
Williams Communications—See Great Trails Broadcasting Corp.	

Willoughby-Fowler Co. Inc.	C-110
Wilmore Electronics Co. Inc.	C-110
H. Wilson Co.	C-110
Ralph C. Wilson Jr.	A-1360
Winders & Geist Inc.	C-110
Windsor Distributors Co.	C-110
Windsor Video	C-34
Thomas M. Wing & Associates	C-48
Winsted Corp.	C-110
Wireworks Corp.	C-110
Wisconsin Commercial TV Stations	A-1177
W. Russell Withers Jr.	A-1360
Wlm Communications	C-48
WLM Consultants	C-64
WNET/Thirteen	C-34
Wold Communications Inc.	C-34, 48, 110
Wolf Coach Inc.	C-110
Sid Woloshin Inc.	C-34
Wood & Co. Inc.	C-64
Charles Woods	A-1360
Woodside-Cable Consulting Group	C-48
Wooster Republican Printing Co.	A-1360
World Events Productions Ltd.	C-34
World TV Stations and Sets	B-284
World Tower Co. Inc.	C-110
World Video Inc.	C-110
World Wide Bingo Inc.	C-35, 110
World Wide Information Services Inc.	C-50
World Wrestling Federation	C-35
Worldvision Enterprises Inc.	C-34
Worldwide Television News Corp.	C-37
WPHL-TV	C-35
WPS-CATV Services Division	C-50
WPS (CATV Services Div.)	C-110
The Wrestling Network	C-35
Carter Wright Enterprises	C-35
Lowell R. Wright	C-50
Mary Lou Wright	C-50
W.R.S. Motion Picture & Video Labs	C-35
WSI Corp.	C-110
WTMJ Inc.	A-1360
WTR Media Sales Inc.	B-11
WTTW Channel 11/Enterprises Group	C-35
WTWV Inc.	A-1360
WW Entertainment	C-35
The Wyckoff Organization	C-50
Walter S. Wydro Consultants	C-50, 64
Steve Wyman & Associates Inc.	C-50, 64
Wyoming Commercial TV Stations	A-1204

## Y

Yamashita Engineering Mfg. Inc.	C-110
Y & R Program Services	C-35
Yemen Arab Republic (TV Stations)	B-276
York Enterprises Inc.	C-35
Yorkshire Tv	C-35
Young Broadcasting Inc.	A-1360
Adam Young Inc.	B-8
Jim Young & Associates Inc.	C-50
Youngstown Vindicator	A-1363
Yugoslavia (TV Stations)	B-276

## Z

Zachry Associates Inc.	C-35
Zaire Republic (TV Stations)	B-279
Zambia (TV Stations)	B-279
Z-Axis	C-35
Zenith Electronics Corp. (Cable Products Div.)	C-110
Zenith Productions Ltd.	C-35
Zimbabwe (TV Stations)	B-279
Zonal Ltd.	C-110
Zoomar	C-110



# PROFESSIONAL CARDS

## ATTORNEYS

### COHEN AND BERFIELD

All Aspects of Practice  
Before FCC  
1129 20th Street, N.W.  
Washington, D.C. 20036  
(202) 466 8565

## BUYING SERVICES

**SAVE MONEY  
WITH OUR BUYING POWER**  
Get our quote before you buy  
your equipment.

Serving Broadcasters over 22 years  
Nationally.

**BUYGROUP LTD.**  
1775 Broadway  
New York, NY 10019  
(914) 472-3811

## CONSTRUCTION DESIGN & INSTALLATION SERVICES



CATV MATV  
Design, Construction  
and Installation

- MOLSE DROP INSTALLATION
- APARTMENT WIRING
- TRAPPING
- CONVERSIONS
- DROP CHANGE OVER

**Bal Com, Inc.**  
P.O. Box 30 New Cumberland, PA 17070  
(717) 774-3000

## DATA BASE SERVICES

**BROADCAST DATA SERVICES**  
Computerized Broadcast Service  
Including

Data Base/Allocation Studies  
Terrian Profiles

A Div. of Moffet, Larson & Johnson, Inc.

**Two Skyline Place**  
5203 Leesburg Pike  
Suite 800  
Falls Church, VA 22041  
(703) 824-5660 (800) 523-3117

## ENGINEERING & CONSULTING SERVICES

### COHEN, DIPPELL and EVERIST, P.C. CONSULTING ENGINEERS

1015 15th Street N.W., Suite 703  
Washington, D.C. 20005  
**(202) 783-0111**  
Member AFCEE

### HAMMETT & EDISON, INC. CONSULTING ENGINEERS

Box 280068  
San Francisco, California 94128

**HE** (415) 342-5200  
(202) 396-5200

Member AFCEE

### Moffet, Larson & Johnson, Inc. CONSULTING TELECOMMUNICATIONS ENGINEERS

**Two Skyline Place**  
5203 Leesburg Pike  
Suite 800

Falls Church, VA 22041  
(703) 824-5660 (800) 523-3117  
Member AFCEE

### R.L. HOOVER

Consulting Telecommunications  
Engineer

11704 Seven Locks Road  
Potomac, Maryland 20854  
301-983-0054  
Member AFCEE

### George Jacobs & Associates, Inc. Consulting Broadcast Engineers Domestic & International

8701 Georgia Ave  
Suite 410  
Silver Spring, MD  
20910  
301 587 8800 Member AFCEE

### Kessler and Gehman Associates, Inc. Telecommunications Consulting Engineers

1511 N.W. Sixth Street  
Gainesville FL 32601  
(904) 376-3157

Member AFCEE

### du Treil, Lundin & Rackley, Inc.

A Subsidiary of A. D. Ring, P.C.

1019 19th Street, N.W., Third Floor  
Washington, D.C. 20036  
Telephone: 202/223-6700  
Facsimile: 202/466-2042

Member AFCEE

### JOHN F.X. BROWNE & ASSOCIATES, P.C.

CONSULTING ENGINEERS  
525 Woodward Avenue  
Bloomfield Hills, MI 48013  
(313) 642-6226  
Washington Office  
(202) 293-2020  
Member AFCEE

**Frederick G. Griffin, P.C.**  
Consulting Engineers  
3229 Waterlick Road  
Lynchburg, Virginia 24502  
(804) 237-2044



SINCE 1952 Tel. 201-627-7400

### MSI MULTICOMM SCIENCES INTERNATIONAL, INC.

Satellite and Terrestrial Systems  
Consultants • Engineers • Managers  
Frequency Coordinators

Victor J. Nexon, PE President  
266 W. Main St.  
Denville, NJ 07834  
Member AFCEE

### STRUCTURAL SYSTEMS TECHNOLOGY, INC.

J. CABOT GOUDY, P.E.  
PRESIDENT  
TOWERS, ANTENNAS, STRUCTURES  
New Tall Towers, Existing Towers  
Studies, Analysis, Design Modifications,  
Inspections, Erection, Etc.  
6867 Elm St., McLean, VA 22101 (703) 356-9765  
Member AFCEE

## AFCEE

### ASSOCIATION OF FEDERAL COMMUNICATIONS CONSULTING ENGINEERS

P.O. Box 19333  
20th Street Station  
Washington, DC 20036  
(301)577-2636 (202)659-3707

### ANDRUS AND ASSOCIATES, INC. ALVIN H. ANDRUS, P.E.

351 SCOTT DRIVE  
SILVER SPRING MD 20904  
301 384 5374  
Member AFCEE



### Barry Sherman & Associates, Inc.

MEMOIA BROKERS  
& FINANCIAL SERVICES

1828 L Street, NW Suite 300  
Washington, DC 20036  
(202) 429-0658

### Lohnes & Culver

Consulting Engineers

1156 15th Street N.W. Suite 606  
Washington, D.C. 20005  
(202) 296-2722  
Member AFCEE

### Jules Cohen & Associates P.C.

Suite 400

1730 M St. N.W.  
Washington, D.C. 20036  
(202) 659-3707  
Member AFCEE

### DIVERSIFIED COMMUNICATION ENGINEERS, INC. COMMUNICATION CONSULTING ENGINEERS

Television • Microwave • Satellite  
Transmission Systems  
111 Congress Avenue, Suite 2530  
Austin, Texas 78701  
(512) 478-3400

Saleem Tawil, P.E. President Members AFCEE



**PHASE ONE**  
CONSULTING ENGINEERS, INC.  
(407) 366-0534

Technical consulting services for  
TV, FM Radio, Cellular, ITFS,  
MMDS, MDS, OFS, and LPTV.  
Application preparation and  
site acquisition  
P.O. Box 1034, Oviedo, Florida 32765

**Your Professional Card  
here reaches the Industry  
all year round.**

**For Information:**  
Gene Edwards  
Warren Publishing  
2115 Ward Court, N.W.  
Washington, D.C. 20037  
(202) 872-9200

# INDEX TO ADVERTISERS

AFFCE .....	xxxii	George Jacobs & Associates, Inc. ....	xxxii
Andrus and Associates, Inc. ....	xxxii	JVC Company of America .....	Back Cover
Bal Com, Inc. ....	xxxii	Kessler and Gehman Associates, Inc. ....	xxxii
Blackburn & Company, Inc. ....	C-52	KMSG-TV, Sanger, CA .....	A-115
Bogner Broadcast Equipment Corporation .....	throughout	KPTM, Omaha, NE .....	A-688
Frank Boyle & Co. ....	C-51	Lohnes & Culver .....	xxxii
Broadcast Data Services .....	xxxii	Moffet, Larson & Johnson, P.C. ....	xxxii
Broadcast Investment Analysts, Inc. ....	A-1	Multicomm Services International, Inc. ....	xxxii
John F. X. Browne & Associates, P.C. ....	xxxii	National Guard Bureau .....	Inside Front Cover
Buygroup Ltd. ....	xxxii	North American Telecommunications Association .....	ix
The Camera Mart, Inc. ....	v	Phase One Communications, Inc. ....	xxxii
Jules Cohen & Associates P.C. ....	xxxii	Resources Exchange/L'Ermitage Hotels .....	C-111
Cohen & Berfield .....	xxxii	RF Technology Inc. ....	C-71
Cohen, Dippell and Everist, P.C. ....	xxxii	Barry Sherman & Associates, Inc. ....	C-63
Comark .....	Front Cover	Gordon Sherman Associates, Inc. ....	C-63
ComCapital Group, Inc. ....	throughout	Howard E. Stark .....	Index, xix
DES Associates .....	throughout	Structural Systems Technology, Inc. ....	xxxii
Communications Equity Associates .....	C-53, Stamp	Twentieth Century Fox .....	i
Concord Commercial Corp. ....	C-54	Viacom International Inc. ....	Bookmark
Conus Communications, Inc. ....	Spine	WBAY-TV, Green Bay, WI .....	A-1182
R. C. Crisler & Co., Inc. ....	C-57	WCYB-TV, Bristol, VA-Kingsport, TN .....	A-1121
Diversified Communication Engineers, Inc. ....	xxxii	WEAU-TV, Eau Claire, WI .....	A-1180
du Treil, Lundin & Rackley, Inc. ....	xxxii	WFAA-TV, Dallas-Fort Worth, TX .....	A-1051
Emcee Broadcast Products .....	throughout	WHCT-TV, Hartford, CT .....	A-197
Fort Worth Tower Company, Inc. ....	Inside Back Cover	WHNT-TV, Huntsville, AL .....	A-37
Frederick G. Griffin, P.C. ....	xxxii	WJSU-TV, Anniston, AL .....	A-21
Griffith & Tekushan, Inc. ....	throughout	WLFI-TV, Lafayette, Indiana .....	A-422
Hammett & Edison, Inc. ....	xxxii	The Wood & Co. Inc. ....	xi, C-61
The Ted Hepburn Company .....	throughout	WNEV-TV, Boston, MA .....	A-542
R. L. Hoover .....	xxxii	WXON, Detroit, MI .....	A-565

Thomas J. Buono  
and Charles H. Kadlec  
Announce the Merger of  
Broadcast Investment Analysts, Inc.  
and Frazier, Gross & Kadlec.

With a staff of more than 25  
industry professionals to serve  
your valuation needs.

The Best Just Got Better.



*Frazier, Gross & Kadlec*



***Broadcast Investment Analysts, Inc.***

*The Experts in Station Valuation*

Publications • Acquisition Consulting

Tax Appraisals • Valuations • Litigation Support

# “We treat it like gold.”

**Russ Pope**  
Vice President & Director of  
Engineering  
&  
**Dino Corbin**  
General Station Manager  
KHSL-TV  
Chico-Redding, CA



Russ and Dino are among the thousands of engineers, programmers, general managers and financial people who get and regularly use the **Television & Cable Factbook**.

“Of all the elements that are so integral and important to our operations, the **TV Factbook** is one of our most useful tools.

“It allows a quick and detailed reference to all aspects of our business from equipment needs to station and market information.”

They are two of the most important people in our business because they can say, “*Yes, we’ll buy!*”

KHSL-TV is one of hundreds of stations that use this important resource. In fact, more than 4.31 different decision-makers and influencers refer to each **Television & Cable Factbook** 10.18 times each month. In other words, 23,705 top-level executives will see your advertising message more than

241,000 times monthly! Over 63% are in upper-level management, and 30% have mid-level management positions.

Your ad in the **Television & Cable Factbook** costs about the same as those placed in weeklies and monthlies. Yet a single ad will represent your company all year long.

If you want to reach the men and women who can say “*Yes*” to you, plan now to have a space like this in next year’s book while good positions are still available. Contact Gene Edwards, Advertising Director, and get our media kit which will have all the details on our rates, availabilities and research.

*(If you’re wondering why the VP/Engineering is mentioned before the General Manager, it’s because Dino always puts his people first!)*



## Television & Cable Factbook

2115 Ward Court, NW • Washington, DC 20037 • 202-872-9200

# Television Market Rankings

Listing 212 markets according to Arbitron Area of Dominant Influence Television Households

Asterisk (\*) indicates no Prime Time ranking.

Arbitron ADI & Prime, TV Households information & rank are based on the 1987 to 1988 Arbitron Television Markets and Rankings Guide

Market	Arbitron ADI TV Households	Rank	Market Area Commercial TV Stations
New York, NY	6,876,000	1	WABC-TV (7), WBCT (43), WCBS-TV (2), WHSE (68), WHSI (67), WLIG (55), WNBC-TV (4), WNJU (47), WNYW (5), WPIX (11), WTBY (54), WTZA (62), WWOR-TV (9), WXTV (41)
Los Angeles, CA	4,663,900	2	KABC-TV (7), KADY-TV (63), KAGL (30), KCBS-TV (2), KCOP (13), KDOC-TV (56), KHJ-TV (9), KHSC (46), KMEX-TV (34), KNBC-TV (4), KSCI (18), KTNB-TV (40), KTLA (5), KTTV (11), KVEA (52), KVVU (64), KWHY-TV (22)
Chicago, IL	3,084,400	3	WBBM-TV (2), WCFC-TV (38), WCIU-TV (26), WEHS (60), WFLD (32), WGBO-TV (66), WGN-TV (9), WHKE (55), WLS-TV (7), WMAQ-TV (5), WPWR-TV (50), WSNS-TV (44), WWTO-TV (35)
Philadelphia, PA	2,643,700	4	KYW-TV (3), WCAU-TV (10), WFMZ-TV (69), WGBS-TV (57), WHSP (65), WMGM-TV (40), WPHL-TV (17), WPMI-TV (6), WTGI-TV (61), WTVL (51), WTXF-TV (29)
San Francisco, CA	2,141,100	5	KBHK-TV (44), KDTV (14), KFCB (42), KFTY (50), KGO-TV (7), KICU-TV (36), KLXV-TV (65), KNTV (11), KOFY-TV (20), KPIX (5), KPST-TV (66), KRON-TV (4), KSTS (48), KTSF (26), KTVU (2), KWBB (38)
Boston, MA	2,050,700	6	WBZ-TV (4), WCVB-TV (5), WFXT (25), WGOT (60), WHLL (27), WHRC (48), WSHH (66), WLVI-TV (56), WMFP (62), WMUR-TV (9), WNDS (50), WNEV-TV (7), WNHU (21), WQTV (68), WSBK-TV (38)
Detroit, MI	1,697,400	7	WDIV (4), WGPR-TV (62), WIHT (31), WJBK-TV (2), WKBD-TV (50), WXON (20), WXYZ-TV (7)
Dallas-Fort Worth, TX	1,647,700	8	KDAF (33), KDFI-TV (27), KDFW-TV (4), KDTX-TV (58), KFWD (52), KHSX (49), KTVT (11), KTXA (21), KUVN (23), KXAS-TV (5), KXTX-TV (39), WFAA-TV (8)
Washington, DC	1,592,800	9	WDCA-TV (20), WFTY (50), WJLA-TV (7), WRC-TV (4), WTKK (66), WTTG (5), WUSA (9)
Houston, TX	1,466,500	10	KHOU-TV (11), KHSH (67), KHTV (39), KLTJ (57), KPRC-TV (2), KRIV (26), KTMD (48), KTRK-TV (13), KTXH (20), KXLN-TV (45)
Cleveland, OH	1,414,900	11	WAKC-TV (23), WBNX-TV (55), WCOM (68), WDLI (17), WEWS (5), WJW-TV (8), WKYC-TV (3), WOAC (67), WOIO (19), WQHS (61), WUAB (43)
Atlanta, GA	1,273,000	12	WAGA-TV (5), WATL (36), WAWA-TV (14), WGNX (46), WSB-TV (2), WTBS (17), WVEU (69), WXIA-TV (11)
Minneapolis-St. Paul, MN	1,238,300	13	KARE (11), KITN (29), KMSP-TV (9), KRWF (43), KSTP-TV (5), KTMA-TV (23), KXLI (41), WCCO-TV (4)
Tampa-St. Petersburg, FL	1,237,400	14	WBHS (50), WCLF (22), WFTS (28), WTMV (32), WTOG (44), WTSP-TV (10), WTVT (13), WWSB (40), WXFL (8)
Seattle-Tacoma, WA	1,224,200	15	KCPQ (13), KING-TV (5), KIRO-TV (7), KOMO-TV (4), KSTW (11), KTBW-TV (20), KTZZ-TV (22), KVOZ-TV (12)
Miami, FL	1,213,200	16	WBFS-TV (33), WCIX (6), WDZL (39), WHFT (45), WLTV (23), WPLG (10), WSCV (51), WSVN (7), WTVJ (4), WYHS (69)
Pittsburgh, PA	1,192,200	17	KDKA-TV (2), WPCB-TV (40), WPGH-TV (53), WPTT-TV (22), WPXI (11), WTAE-TV (4)
St. Louis, MO	1,084,200	18	KDNL-TV (30), KMOV (4), KNLC (24), KPLR-TV (11), KSDK (5), KTVI (2), WCEE (13)
Denver, CO	1,021,600	19	KCNC-TV (4), KDVR (31), KFNR (11), KMGH-TV (7), KREG-TV (3), KSBS-TV (24), KUBD (59), KUSA-TV (9), KWGN-TV (2)
Sacramento-Stockton, CA	929,000	20	KCRA-TV (3), KCSO (19), KFTL (64), KOVR-TV (13), KRKB-TV (31), KSCH-TV (58), KTXL (40), KXTV (10)
Phoenix, AZ	927,000	21	KNXV-TV (15), KPAZ-TV (21), KPHO-TV (5), KPNX-TV (12), KTSP-TV (10), KTVK (3), KTVW-TV (33), KUSK (7), KUTP (45)
Baltimore, MD	902,800	22	WBAL-TV (11), WBFF (45), WHSW (24), WJZ-TV (13), WMAR-TV (2), WNUV-TV (54)
Hartford-New Haven, CT	868,100	23	WFSB (3), WHCT-TV (18), WTIC-TV (61), WTNH-TV (8), WTVS (26), WTXN (20), WVIT (30)
Indianapolis, IN	813,000	24	WLJL (42), WHMB-TV (40), WISH-TV (8), WMCC (23), WRTV (6), WTHR (13), WTTK (29), WTTV (4), WXIN (59)
San Diego, CA	805,400	25	KFMB-TV (8), KGTV (10), KNSD (39), KTTY (69), KUSI-TV (51), XETV (6), XEWT-TV (12)
Portland, OR	795,100	26	KATU (2), KBSP-TV (22), KGW-TV (8), KOIN-TV (6), KPDX (49), KPTV (12)
Orlando-Daytona Beach-Melbourne, FL	762,400	27	WACX (55), WAYK (56), WAYQ (26), WBSF (43), WCPX-TV (6), WESH (2), WFTV (9), WOFL (35), WTGL-TV (52)
Kansas City, MO	723,400	28	KCTV (5), KMBC-TV (9), KMCI (38), KSHB-TV (41), KYFC (50), KZKC (62), WDAF-TV (4)
Cincinnati, OH	716,000	29	WCPO-TV (9), WIII (64), WKRC-TV (12), WLWT (5), WXIX-TV (19)
Milwaukee, WI	701,900	30	WCGV-TV (24), WISN-TV (12), WITI-TV (6), WTMJ-TV (4), WVCY-TV (30), WVTM (18)
Charlotte, NC	688,300	31	WBTV (3), WCCB (18), WHKY-TV (14), WJZY (46), WPCQ (36), WSOC-TV (9)
Nashville, TN	686,500	32	WCAY-TV (30), WHTN (39), WJFB (66), WKRN-TV (2), WSMV (4), WTVF (5), WZTV (17)
Columbus, OH	658,400	33	WBNS-TV (10), WCMH-TV (4), WSEJ (51), WSYX (6), WTTT (28), WWAT (53)
New Orleans, LA	645,900	34	WDSU-TV (6), WGNB (26), WNOH-TV (38), WVVU (8), WWL-TV (4)
Raleigh-Durham, NC	621,000	35	WFCT (62), WKFT (40), WLFL-TV (22), WPTF-TV (28), WRAL-TV (5), WTVB (11), WYED (17)
Greenville-Spartanburg, SC-Asheville, NC	616,700	36	WAXA (40), WGGZ-TV (16), WHNS (21), WLOS (13), WNEG-TV (32), WSPA-TV (7), WYFF-TV (4)
Oklahoma City, OK	616,200	37	KAUT (43), KGMC (34), KOCO-TV (5), KOKH-TV (25), KTBQ-TV (14), KTVY (4), KWTM (9)
Buffalo, NY	609,500	38	WGRZ-TV (2), WIVB-TV (4), WKBW-TV (7), WNYB-TV (49), WUTV (29)
Grand Rapids-Kalamazoo-Battle Creek, MI	595,800	39	WLLA (64), WOTV (8), WTLJ (54), WUHQ-TV (41), WWMT (3), WXMI (17), WZZM-TV (13)
Salt Lake City, UT	589,800	40	KOOG-TV (30), KSL-TV (5), KSTU (13), KTVX (2), KUTV (2)
Memphis, TN	583,700	41	WHBQ-TV (13), WMC-TV (5), WMKW-TV (30), WPTY-TV (24), WREG-TV (3)
San Antonio, TX	549,300	42	KABB (29), KENS-TV (5), KMOL-TV (4), KRRT (35), KSAT-TV (12), KWEX-TV (41)
Norfolk-Portsmouth-Newport News-Hampton, VA	544,100	43	WAVY-TV (10), WTKR-TV (3), WTVZ (33), WVEC-TV (13), WYAH (27)
Providence, RI-New Bedford, MA	542,300	44	WCYX (58), WJAR (10), WLNE (6), WNAZ-TV (64), WPRI-TV (12)
Harrisburg-York-Lancaster-Lebanon, PA	531,300	45	WGAL-TV (8), WGCN-TV (49), WHHP-TV (21), WHTM-TV (27), WLYH-TV (15), WPMT (43)
Charleston-Huntington, WV	517,700	46	WAVY-TV (8), WOWK-TV (13), WSAZ-TV (3), WTSF (61), WUXA (30), WVAH-TV (11)
Louisville, KY	514,700	47	WAVE (3), WBNA (21), WDRB-TV (41), WGRB (34), WHAS-TV (11), WLKY-TV (32)
Dayton, OH	510,700	48	WDTN (2), WHIO-TV (7), WKEF (22), WKOI (43), WRGT-TV (45), WTJC (26)
Birmingham, AL	503,700	49	WBMM (42), WBRC-TV (6), WCAJ (68), WNAL-TV (44), WTJP (60), WTTD (21), WVTM-TV (13)

# Television Market Rankings

Market	Arbitron ADI TV Households	Rank	Market Area Commercial TV Stations
Greensboro-Winston Salem-High Point, NC	502,600	50	WEJC (20), WFMY-TV (2), WGGT (48), WGHP-TV (8), WLXI-TV (61), WNRW (45), WRDQ (16), WXII (12)
Wilkes Barre-Scranton, PA	483,800	51	WBRE-TV (28), WNEP-TV (16), WOLF-TV (38), WWLF-TV (56), WYOU (22)
Albany-Schenectady-Troy, NY	481,600	52	WCDC (19), WNYT (13), WOCD (55), WRGB (6), WTEN (10), WXXA-TV (23)
West Palm Beach-Fort Pierce-Vero Beach, FL	462,500	53	WFLX (29), WPEC (12), WPTV (5), WTVX (34)
Tulsa, OK	461,600	54	KDOR (17), KGCTV (41), KJRH (2), KOKI-TV (23), KOTV (6), KTUL-TV (8), KWHB (47)
Little Rock, AR	455,700	55	KARK-TV (4), KATV (7), KJTM-TV (38), KLRT (16), KRZB-TV (26), KTHV (11)
Albuquerque, NM	445,300	56	KCHF (11), KGGM-TV (13), KGSW (14), KLUZ-TV (41), KNAT (23), KNMZ-TV (2), KOATV (7), KOB-TV (4), KOBF (12), KWNM-TV (10)
Jacksonville, FL	442,400	57	WAWS-TV (30), WJKS (17), WJXT (4), WNFV (47), WTLV (12)
Mobile, AL-Pensacola, FL	440,800	58	WALA-TV (10), WEAR-TV (3), WFGX (35), WHBR (33), WJTC (44), WKRG-TV (5), WMPV-TV (21), WPAN (53), WPML (15)
Flint-Saginaw-Bay City, MI	429,400	59	WAQP (49), WEYI-TV (25), WJRT-TV (12), WNEM-TV (5), WSMH (66)
Wichita-Hutchinson, KS	427,400	60	KAAS-TV (18), KAKE-TV (10), KAYS-TV (7), KLBV (4), KLOE-TV (10), KSAS-TV (24), KSNK (2), KSNK (11), KSNK (8), KSNW (3), KTVC (6), KUPK-TV (13), KWCH-TV (12)
Knoxville, TN	423,000	61	WATE-TV (6), WBIR-TV (10), WINTV (20), WKCH-TV (43), WTVK (26)
Richmond, VA	419,100	62	WRLH-TV (35), WTVR-TV (6), WVRN-TV (63), WWBT (12), WXEX-TV (8)
Fresno-Visalia, CA	412,600	63	KAIL (53), KFSN-TV (30), KFTV (21), KJEO (47), KMPH (26), KMSG-TV (59), KSEE (24)
Shreveport, LA-Texarkana, TX	407,600	64	KMSS-TV (33), KSLA-TV (12), KTAL-TV (6), KTBS-TV (3)
Toledo, OH	400,500	65	WGGN-TV (52), WNWO-TV (24), WTOL-TV (11), WTVG (13), WUPW (38)
Des Moines, IA	375,800	66	KCCI-TV (8), KDSM-TV (17), WHO-TV (13), WOI-TV (5)
Syracuse, NY	370,000	67	WIXT (9), WSTM-TV (3), WSYT (68), WTVH (5)
Green Bay-Appleton, WI	369,600	68	WBAY-TV (2), WFRV-TV (5), WGBA (26), WJMN-TV (3), WLUK-TV (11), WVGZ-TV (32)
Portland-Poland Spring, ME	362,100	69	WCSH-TV (6), WGMG-TV (13), WMTW-TV (8), WPXT (51)
Omaha, NE	351,100	70	KETV (7), KMTV (3), KPTM (42), WOWT (6)
Austin, TX	349,800	71	KBVO-TV (42), KTBC-TV (7), KVUE-TV (24), KXAN-TV (36)
Rochester, NY	348,800	72	WHCC-TV (10), WOKR (13), WRDC-TV (8), WUHF (31)
Roanoke-Lynchburg, VA	347,700	73	WDBJ (7), WFCF (38), WJPR (21), WSETV (13), WSLS-TV (10), WVFT (27)
Springfield-Decatur-Champaign, IL	333,200	74	WAND (17), WCCU (27), WCFN (49), WCIA (3), WFH (23), WICD (15), WICS (20), WRSP-TV (55)
Paducah, KY-Cape Girardeau, MO-Harrisburg-Marion, IL	332,800	75	KBSI (23), KFVS-TV (12), KPOB-TV (15), WPSD-TV (6), WSIL-TV (3), WTCT (27)
Lexington, KY	329,700	76	WDKY-TV (56), WKYT-TV (27), WLEX-TV (18), WLJC-TV (65), WTVQ-TV (36), WYMT-TV (57)
Davenport, IA-Rock Island-Moline, IL	325,000	77	KJMH (26), KLJB-TV (18), KWQC-TV (6), WHBF-TV (4), WOAD-TV (8)
Cedar Rapids-Waterloo-Dubuque, IA	322,200	78	KCRG-TV (9), KDUB-TV (40), KGAN (2), KWWL (7)
Spokane, WA	320,100	79	KAYU-TV (28), KCWT (27), KHQ-TV (6), KREM-TV (2), KSKN (22), KXLY-TV (4)
Chattanooga, TN	307,000	80	WDEF-TV (12), WDSI-TV (61), WFLL-TV (53), WRCC-TV (3), WTVC (9)
Springfield, MO	293,600	81	KDEB-TV (27), KOLR (10), KSPR (33), KYTV (3)
Jackson, MS	291,100	82	WAFT (16), WDBD (40), WJTV (12), WLBT-TV (3)
Tucson, AZ	290,900	83	KDTU-TV (18), KGUN (9), KMSB-TV (11), KOLD-TV (13), KPOL (40), KVOA-TV (4)
South Bend-Elkhart, IN	285,700	84	WHME-TV (46), WNDU-TV (16), WSBT-TV (22), WSJV (28)
Johnstown-Altoona, PA	281,400	85	WATM-TV (23), WJAC-TV (6), WKBS-TV (47), WPTJ (19), WTAJ-TV (10), WWCP-TV (8)
Bristol, VA-Kingsport-Johnson City, TN	281,000	86	WCYB-TV (5), WETO (39), WJHL-TV (11), WKPTV (19)
Columbia, SC	278,900	87	WACH (57), WIS-TV (10), WLTX (19), WOLO-TV (25)
Youngstown, OH	276,700	88	WFMJ-TV (21), WKBN-TV (27), WYTV (33)
Huntsville-Decatur-Florence, AL	273,200	89	WAAY-TV (31), WAFF (48), WHNT-TV (19), WOWL-TV (15), WTRT (26), WZDX (54)
Evansville, IN	260,500	90	WEHT (25), WEVV (44), WFIE-TV (14), WLGN (19), WTVW (7)
Baton Rouge, LA	258,800	91	WAFB (9), WBRZ (2), WVLA (33)
Lincoln-Hastings-Kearney, NE	257,200	92	KCAN (8), KGIN (11), KHAS-TV (5), KHGI-TV (13), KOLN (10), KSNB-TV (4), KWNB-TV (6)
Waco-Temple, TX	245,600	93	KBTX-TV (3), KCEN-TV (6), KWKT (44), KWTX-TV (10), KXXV (25)
Las Vegas, NV	236,000	94	KLAS-TV (8), KRLL (21), KTNV (13), KVBC (3), KVVU-TV (5)
Greenville-New Bern-Washington, NC	233,600	95	WCTI (12), WITN-TV (7), WNCN-TV (9)
Burlington, VT-Plattsburgh, NY	227,300	96	WCAX-TV (3), WNNB-TV (31), WPTZ (5), WVNY (22)
Colorado Springs-Pueblo, CO	223,200	97	KKTV (11), KOAA-TV (5), KRDO-TV (13), KXRM-TV (21)
Fort Myers-Naples, FL	223,000	98	WBBH-TV (20), WEVU (26), WFTX (36), WINK-TV (11), WNPL-TV (46)
Fort Wayne, IN	221,800	99	WANE-TV (15), WFFT-TV (55), WINM (63), WKJG-TV (33), WPTA (21)
Sioux Falls-Mitchell, SD	217,900	100	KABY-TV (9), KDLO-TV (3), KDLT (5), KELO-TV (11), KPLO-TV (6), KPRY-TV (4), KSFY-TV (13), KTTW (17)
Montgomery-Selma, AL	217,600	101	WAKA (8), WCOV-TV (20), WKAB-TV (32), WMCF-TV (45), WSFA (12)
Augusta, GA	216,900	102	WAGT (26), WJBF (6), WRDQ-TV (12)
Savannah, GA	216,800	103	WJCL (22), WSAV-TV (3), WTGS (28), WTOG-TV (11)
El Paso, TX	216,600	104	KASK-TV (48), KCIK (14), KDBC-TV (4), KINTV (26), KTSM-TV (9), KVIA-TV (7), XEJ-TV (5), XEPM-TV (2), XHJ-TV (44)
Lansing, MI	216,300	105	WILX-TV (10), WLNS-TV (6), WSYM-TV (47)
Madison, WI	214,800	106	WISC-TV (3), WKOW-TV (27), WMSN-TV (47), WMTV (15)
Fargo, ND	214,200	107	KBRR (10), KNRR (12), KTHI-TV (11), KVRN (15), KXJB-TV (4), WDAY-TV (6), WDAZ-TV (8)
Springfield, MA	213,800	108	WGGB-TV (40), WWLP (22)
Charleston, SC	212,000	109	WCBD-TV (2), WCIV (4), WCSC-TV (5), WTAFTV (24)
Peoria-Bloomington, IL	211,000	110	WEEK-TV (25), WHOI (19), WMBD-TV (31), WYZZ-TV (43)
Salinas-Monterey, CA	202,300	111	KCBA (35), KMST (46), KSBW (8), KSMG-TV (67)
Lafayette, LA	197,900	112	KADN (15), KATC (3), KLFY-TV (10)
Santa Barbara-Santa Maria-San Luis Obispo, CA	196,600	113	KCOY-TV (12), KEYTTV (3), KSBY-TV (6)
Rockford, IL	192,200	114	WIFR-TV (23), WQRF-TV (39), WREX-TV (13), WTVO (17)
McAllen-Brownsville, TX	186,700	115	KBFT-TV (4), KRGV-TV (5), KVEO (23), XHRIO-TV (2)
Monroe, LA-El Dorado, AR	182,600	116	KARD (14), KMCTV (39), KNOE-TV (8), KTVE (10)
Amarillo, TX	181,900	117	KAMR-TV (4), KCIT (14), KFDA-TV (10), KVII-TV (7), KVII-TV (8)
Columbus, GA	176,800	118	WLTX (38), WRBL (3), WSWS (66), WTVM (9), WXTX (54)
Joplin, MO-Pittsburg, KS	176,300	119	KOAM-TV (7), KODE-TV (12), KSNF (16)
Corpus Christi, TX	175,100	120	KIII (3), KORO (28), KRIS-TV (6), KZTV (10)
Reno, NV	172,200	121	KAME-TV (21), KCRL (4), KOLN-TV (8), KREN-TV (27), KTVN (2)
Duluth, MN-Superior, WI	171,100	122	KBJR-TV (6), KDLH-TV (3), WDIO-TV (10), WIRT (13)
Tyler-Longview, TX	170,900	123	KETK-TV (56), KLMG-TV (51), KLTV (7), KTRF-TV (9)
Beaumont-Port Arthur, TX	170,000	124	KBMT (12), KFDM-TV (6), KJAC-TV (4)
Sioux City, IA	169,500	125	KCAU-TV (9), KMEG (14), KTVI (4)
Tallahassee, FL-Thomasville, GA	166,500	126	WCTV (6), WTWC (40), WTXL-TV (27)
Yakima, WA	163,300	127	KAPP (35), KEPR-TV (19), KIMA-TV (29), KLEW-TV (3), KNDO (23), KNDU (25), KVEV (42)

# Television Market Rankings

Market	Arbitron ADI TV Households	Rank	Market Area Commercial TV Stations
Wausau-Rhineland, WI	161,900	128	WAOW-TV (9), WJFW-TV (12), WSAW-TV (7)
Terre Haute, IN	161,200	129	WBAK-TV (38), WTHI-TV (10), WTWO (2)
Florence, SC	159,800	130	WBTW (13), WGSE (43), WPDE-TV (15)
Wichita Falls, TX-Lawton, OK	159,800	130	KAUZ-TV (6), KFDX-TV (3), KJTL (18), KSWO-TV (7)
Binghamton, NY	156,800	132	WBNG-TV (12), WICZ-TV (40), WMGC-TV (34)
Columbus-Tupelo, MS	156,700	133	WCBI-TV (4), WTV (9), WVSB-TV (27)
La Crosse-Eau Claire, WI	156,200	134	WEAU-TV (13), WKBT (8), WLAX (25), WOOW-TV (18), WXOW-TV (19)
Macon, GA	156,200	134	WGXA (24), WMAZ-TV (13), WMG (41)
Boise, ID	156,100	136	KBCI-TV (2), KIVI (6), KTRV (12), KTVB (7)
Eugene, OR	155,900	137	KCBY-TV (11), KEZI (9), KMTR-TV (16), KPIC (4), KVAL-TV (13)
Traverse City-Cadillac, MI	155,800	138	WGTO (8), WGTU (29), WPBN-TV (7), WTOM-TV (4), WWTV (9), WWUP-TV (10)
Wheeling, WV-Steubenville, OH	154,000	139	WTOV-TV (9), WTRF-TV (7)
Chico-Redding, CA	152,300	140	KCPM (24), KHSL-TV (12), KRCR-TV (7)
Bluefield-Beckley-Oak Hill, WV	151,400	141	WOAY-TV (4), WVVA (6)
Topeka, KS	150,900	142	KSNT (27), KTKA-TV (49), WIBW-TV (13)
Erie, PA	150,600	143	WETG (66), WICU-TV (12), WJET-TV (24), WSEE (35)
Odessa-Midland, TX	150,600	143	KMID-TV (2), KOSA-TV (7), KPEJ (24), KTPX (9), KWAB-TV (4)
Bakersfield, CA	147,100	145	KBAK-TV (29), KERO-TV (23), KGET (17)
Minot-Bismarck-Dickinson, ND	145,100	146	KBMY (17), KFYR-TV (5), KMOT (14), KMOT (10), KQCO-TV (7), KUMV (8), KXMA-TV (2), KXMB-TV (12), KXMC-TV (13), KXMD-TV (11)
Rochester, MN-Mason City, IA-Austin, MN	143,300	147	KAAL (6), KIMT (3), KTTC (10), KXLT (47)
Fort Smith, AR	140,600	148	KFSM-TV (5), KHBS (40), KHOG-TV (29), KPOM-TV (24)
Lubbock, TX	136,900	149	KAMC (28), KCBD-TV (11), KJTV (34), KLBK-TV (13), KVIH-TV (12)
Wilmington, NC	136,100	150	WECT (6), WJKA (26), WWAY (3)
Albany, GA	131,800	151	WALB-TV (10), WTSG (31), WVGA (44)
Columbia-Jefferson City, MO	129,000	152	KMIZ (17), KNLJ (25), KOMU-TV (8), KRCC (13)
Medford, OR	125,500	153	KDRV (12), KOB (5), KOTI (2), KTVL (10)
Quincy, IL-Hannibal, MO	122,200	154	KHQA-TV (7), WGEM-TV (10), WTJR (16)
Abilene-Sweetwater, TX	116,400	155	KRBC-TV (9), KTAB-TV (32), KTXS-TV (12)
Bangor, ME	112,400	156	WABI-TV (5), WLZ-TV (2), WVII-TV (7)
Dothan, AL	104,000	157	WDHN (18), WTVY (4)
Utica, NY	102,200	158	WKTW (2), WTUV (33), WUTR (20)
Idaho Falls-Pocatello, ID	99,800	159	KIDK (3), KIFI-TV (8), KPVI (6)
Alexandria, LA	89,600	160	KALB-TV (5), KLAX-TV (31)
Laurel-Hattiesburg, MS	89,200	161	WDAM-TV (7), WHLT (22)
Clarksburg-Weston, WV	88,300	162	WBOY-TV (12), WDTV (5), WLYJ (46)
Salisbury, MO	88,300	162	WBOC-TV (16), WMOT (47)
Billings-Hardin, MT	87,600	164	KOUS-TV (4), KTVQ (2), KULR-TV (8), KYUS-TV (3)
Elmira, NY	84,300	165	WENY-TV (36), WETM-TV (18)
Gainesville, FL	83,100	166	WCJB (20), WOGX (51)
Rapid City, SD	82,800	167	KEVN-TV (7), KHSD-TV (11), KIVV-TV (5), KOTA-TV (3), KSGW-TV (12)
Greenwood-Greenville, MS	81,300	168	WABG-TV (6), WXVT (15)
Watertown-Carthage, NY	79,600	169	WFYF (50), WWNY-TV (7)
Lake Charles, LA	76,400	170	KPLC-TV (7), KVHP (29)
Panama City, FL	75,300	171	WJHG-TV (7), WMBB (13), WPGX (28)
Ardmore-Ada, OK	74,500	172	KTEN (10), KXII (12)
Missoula, MT	74,400	173	KCFW-TV (9), KECI-TV (13), KPAX-TV (8)
Jonesboro, AR	67,900	174	KAIT-TV (8)
Meridian, MS	67,100	175	WLBM-TV (30), WTDK-TV (11), WTZH (24)
Grand Junction-Durango, CO	66,100	176	KJCT-TV (8), KREX-TV (5), KREY-TV (10), KREZ-TV (6)
Great Falls, MT	65,900	177	KFBB-TV (5), KRTV (3), KTGF (16)
Palm Springs, CA	65,400	178	KESQ-TV (42), KMIR-TV (36)
Biloxi-Gulfport-Pascagoula, MS	65,300	179	WLTX-TV (13), WXXV-TV (25)
Jackson, TN	62,400	180	WBBJ-TV (7), WJWT (16)
El Centro, CA-Yuma, AZ	60,300	181	KECY-TV (9), KYEL-TV (13), KYMA (11)
Alexandria, MN	59,300	182	KCCO-TV (7), KCCW-TV (12), KSAX (42)
Cheyenne, WY-Scottsbluff, NE-Sterling, CO	57,400	183	KDUH-TV (4), KGWN-TV (5), KKTU (33), KSTF (10), KTVS (3)
Marquette, MI	54,600	184	WLUC-TV (6)
Tuscaloosa, AL	52,400	185	WCFT-TV (33), WDBB (17)
Eureka, CA	51,400	186	KIEM-TV (3), KREQ (23), KVIQ-TV (6)
Casper-Riverton, WY	49,800	187	KFNB (20), KFNE (10), KGWC-TV (14), KGWL-TV (5), KGWR-TV (13), KTWO-TV (2)
Butte, MT	48,700	188	KCTZ (7), KTYM (6), KXLF-TV (4)
San Angelo, TX	48,700	188	KACB-TV (3), KIDY (6), KLST (8)
St. Joseph, MO	46,900	190	KQTV (2), KTAJ (16)
Bowling Green, KY	45,500	191	WBKO (13)
Anniston, AL	44,200	192	WJSU-TV (40)
Lafayette, IN	42,000	193	WLFI-TV (18)
Roswell, NM	41,400	194	KBIM-TV (10), KOBR (8), KRVP (27), KVIO-TV (6)
Hagerstown, MD	40,900	195	WHAG-TV (25), WJAL (68)
Lima, OH	40,100	196	WLIO (35), WTLW (44)
Charlottesville, VA	39,100	197	WVIR-TV (29)
Parkersburg, WV	35,600	198	WTAP-TV (15)
Laredo, TX	34,500	199	KGNS-TV (8), KLDO-TV (27), KVTV (13), XEFE-TV (2)
Harrisonburg, VA	33,900	200	WHSV-TV (3)
Zanesville, OH	31,200	201	WHIZ-TV (18)
Twin Falls, ID	30,300	202	KMVT (11)
Presque Isle, ME	29,100	203	WAGM-TV (8)
Ottumwa, IA-Kirksville, MO	28,800	204	KOIA-TV (15), KTVO (3)
Flagstaff, AZ	27,800	205	KNAZ-TV (2)
Victoria, TX	26,800	206	KAVU-TV (25), KVCT (19)
Bend, OR	25,200	207	KTVZ (21)
Mankato, MN	23,200	208	KEYC-TV (12)
Helena, MT	18,900	209	KTVH (12)
North Platte, NE	18,300	210	KNOP-TV (2)
Alpena, MI	15,000	211	WBKB-TV (11)
Glendive, MT	5,100	212	KXGN-TV (5)

# Alphabetical List of TV Markets—Arbitron 1988

## Arbitron ADI TV Households Ranking

Market	Rank	Market	Rank	Market	Rank	Market	Rank
Abilene-Sweetwater, TX	155	Denver, CO	19	Laredo, TX	199	Rochester, MN-Mason City, IA-	
Albany, GA	151	Des Moines, IA	66	Las Vegas, NV	94	Austin, MN	147
Albany-Schenectady-Troy, NY	52	Detroit, MI	7	Laurel-Hattiesburg, MS	161	Rochester, NY	72
Albuquerque, NM	56	Dothan, AL	157	Lexington, KY	78	Rockford, IL	114
Alexandria, LA	160	Duluth, MN-Superior, WI	122	Lima, OH	196	Roswell, NM	194
Alexandria, MN	182	El Centro, CA-Yuma, AZ	181	Lincoln-Hastings-Kearney, NE	92	Sacramento-Stockton, CA	20
Alpena, MI	211	El Paso, TX	104	Little Rock, AR	55	St. Joseph, MO	190
Amarillo, TX	117	Elmira, NY	165	Los Angeles, CA	2	St. Louis, MO	18
Anniston, AL	192	Erie, PA	143	Louisville, KY	47	Salinas-Monterey, CA	111
Ardmore-Ada, OK	172	Eugene, OR	137	Lubbock, TX	149	Salisbury, MD	162
Atlanta, GA	12	Eureka, CA	186	Macon, GA	134	Salt Lake City, UT	40
Augusta, GA	102	Evansville, IN	90	Madison, WI	106	San Angelo, TX	188
Austin, TX	71	Fargo, ND	107	Mankato, MN	208	San Antonio, TX	42
Bakersfield, CA	145	Flagstaff, AZ	205	Marquette, MI	184	San Diego, CA	25
Baltimore, MD	22	Flint-Saginaw-Bay City, MI	59	McAllen-Brownsville, TX	115	San Francisco, CA	5
Bangor, ME	156	Florence, SC	130	Medford, OR	153	Santa Barbara-Santa Maria-	
Baton Rouge, LA	91	Fort Myers-Naples, FL	98	Memphis, TN	41	San Luis Obispo, CA	113
Beaumont-Port Arthur, TX	124	Fort Smith, AR	148	Meridian, MS	175	Savannah, GA	103
Bend, OR	207	Fort Wayne, IN	99	Miami, FL	16	Seattle-Tacoma, WA	15
Billings-Hardin, MT	164	Fresno-Visalia, CA	63	Milwaukee, WI	30	Shreveport, LA-Texarkana, TX	64
Biloxi-Gulfport-Pascagoula, MS	179	Gainesville, FL	166	Minneapolis-St. Paul, MN	13	Sioux City, IA	125
Binghamton, NY	132	Glendive, MT	212	Minot-Bismarck-Dickinson, ND	146	Sioux Falls-Mitchell, SD	100
Birmingham, AL	49	Grand Junction-Durango, CO	178	Missoula, MT	173	South Bend-Elkhart, IN	84
Bluefield-Beckley-Oak Hill, WV	141	Grand Rapids-Kalamazoo-		Mobile, AL-Pensacola, FL	58	Spokane, WA	79
Boise, ID	136	Battle Creek, MI	39	Monroe, LA-El Dorado, AR	116	Springfield, MA	108
Boston, MA	6	Great Falls, MT	177	Montgomery-Selma, AL	101	Springfield, MO	81
Bowling Green, KY	191	Green Bay-Appleton, WI	68	Nashville, TN	32	Springfield-Decatur-Champaign, IL	74
Bristol, VA-Kingsport-		Greensboro-Winston Salem-		New Orleans, LA	34	Syracuse, NY	67
Johnson City, TN	86	High Point, NC	50	New York, NY	1	Tallahassee, FL-Thomasville, GA	126
Buffalo, NY	38	Greenville-New Bern-Washington, NC	95	Norfolk-Portsmouth-Newport News-		Tampa-St. Petersburg, FL	14
Burlington, VT-Plattsburgh, NY	96	Greenville-Spartanburg, SC-		Hampton, VA	43	Terre Haute, IN	129
Butte, MT	188	Asheville, NC	36	North Platte, NE	210	Toledo, OH	65
Casper-Riverton, WY	187	Greenwood-Greenville, MS	168	Odessa-Midland, TX	143	Topeka, KS	142
Cedar Rapids-Waterloo-Dubuque, IA	78	Hagerstown, MD	195	Oklahoma City, OK	37	Traverse City-Cadillac, MI	138
Charleston, SC	109	Harrisburg-York-Lancaster-		Omaha, NE	70	Tucson, AZ	83
Charleston-Huntington, WV	46	Lebanon, PA	45	Orlando-Daytona Beach-Melbourne, FL	27	Tulsa, OK	54
Charlotte, NC	31	Harrisonburg, VA	200	Ottumwa, IA-Kirksville, MO	204	Tuscaloosa, AL	185
Charlottesville, VA	197	Hartford-New Haven, CT	23	Paducah, KY-Cape Girardeau, MO-		Twin Falls, ID	202
Chattanooga, TN	80	Helena, MT	209	Harrisburg-Marion, IL	75	Tyler-Longview, TX	123
Cheyenne, WY-Scottsbluff, NE-		Houston, TX	10	Palm Springs, CA	178	Utica, NY	158
Sterling, CO	183	Huntsville-Decatur-Florence, AL	89	Panama City, FL	171	Victoria, TX	206
Chicago, IL	3	Jonesboro, AR	174	Parkersburg, WV	198	Waco-Temple, TX	93
Chico-Redding, CA	140	Indianapolis, IN	24	Peoria, IL	110	Washington, DC	9
Cincinnati, OH	29	Jackson, MS	82	Philadelphia, PA	4	Watertown-Carthage, NY	169
Clarksburg-Weston, WV	162	Jackson, TN	180	Phoenix, AZ	21	Wausau-Rhineland, WI	128
Cleveland, OH	11	Jacksonville, FL	57	Pittsburgh, PA	17	West Palm Beach-Fort Pierce-	
Colorado Springs-Pueblo, CO	97	Johnstown-Altoona, PA	85	Portland, OR	26	Vero Beach, FL	53
Columbia, SC	87	Jonesboro, AR	174	Portland-Poland Spring, ME	69	Wheeling, WV-Steubenville, OH	139
Columbia-Jefferson City, MO	152	Joplin, MO-Pittsburg, KS	119	Presque Isle, ME	203	Wichita Falls, TX-Lawton, OK	130
Columbus, GA	118	Kansas City, MO	28	Providence, RI-New Bedford, MA	44	Wichita-Hutchinson, KS	60
Columbus, OH	33	Knoxville, TN	61	Quincy, IL-Hannibal, MO	154	Wilkes Barre-Scranton, PA	51
Columbus-Tupelo, MS	133	La Crosse-Eau Claire, WI	134	Raleigh-Durham, NC	35	Wilmington, NC	150
Corpus Christi, TX	120	Lafayette, IN	193	Rapid City, SD	167	Yakima, WA	127
Dallas-Fort Worth, TX	8	Lafayette, LA	112	Reno, NV	121	Youngstown, OH	88
Davenport, IA-Rock Island-Moline, IL	77	Lake Charles, LA	170	Richmond, VA	62	Zanesville, OH	201
Dayton, OH	48	Lansing, MI	105	Roanoke-Lynchburg, VA	73		



# U.S. Television Stations by Call Letters

As of October 10, 1988 with Channel Numbers in Parentheses.

Call Letter Assignments to CP Holders Included.  
Dagger ( † ) Indicates Non-Commercial/Educational Station  
Asterisk ( \* ) Indicates Construction Permit

## K

KAAL ..... Austin, MN (6)	KCCB-TV ..... Coos Bay, OR (11)	†KEMV ..... Mountain View, AR (6)	KHAI-TV ..... Honolulu, HI (20)
KAAS-TV ..... Salina, KS (18)	KCCI-TV ..... Des Moines, IA (8)	KENS-TV ..... San Antonio, TX (5)	KHAS-TV ..... Hastings, NE (5)
KABB ..... San Antonio, TX (29)	KCCO-TV ..... Alexandria, MN (7)	†KENW ..... Portales, NM (3)	KHAW-TV ..... Hilo, HI (11)
KABC-TV ..... Los Angeles, CA (7)	KCCW-TV ..... Walker, MN (12)	KEPB-TV ..... Pasco, WA (19)	KHBC-TV ..... Hilo, HI (2)
KABY-TV ..... Aberdeen, SD (9)	*KCCZ ..... Cedar City, UT (4)	†KERA-TV ..... Dallas, TX (13)	KHBS ..... Fort Smith, AR (40)
KACB-TV ..... San Angelo, TX (3)	KCCN-TV ..... Temple-Waco, TX (6)	KERO-TV ..... Bakersfield, CA (23)	*†KHCE ..... San Antonio, TX (23)
†KACV-TV ..... Amarillo, TX (2)	†KCET ..... Los Angeles, CA (28)	†KESD-TV ..... Brookings, SD (8)	†KHET ..... Honolulu, HI (11)
KADN ..... Lafayette, LA (15)	KCFW-TV ..... Kalispell, MT (9)	KESQ-TV ..... Palm Springs, CA (42)	*KHFT ..... Hobbs, NM (29)
KADY-TV ..... Oxnard, CA (63)	KCHF ..... Santa Fe, NM (11)	†KETA ..... Oklahoma City, OK (13)	KHGI-TV ..... Kearney-Hastings-Grand Island, NE (13)
†KAET ..... Phoenix, AZ (8)	KCIK ..... El Paso, TX (14)	†KETC ..... St. Louis, MO (9)	*KHII ..... Hilo, HI (14)
†KAFT ..... Fayetteville, AR (13)	KCIT ..... Amarillo, TX (14)	†KETH ..... Houston, TX (14)	†KHIN ..... Red Oak, IA (36)
KAGL ..... San Bernardino, CA (30)	*KCKA ..... Centralia, WA (15)	KETK-TV ..... Jacksonville, TX (56)	*KHIIU ..... Hilo, HI (26)
†KAID ..... Boise, ID (4)	†KCKU ..... Tyler, TX (14)	KETS ..... Little Rock, AR (2)	KHIJ-TV ..... Los Angeles, CA (9)
KAIL-TV ..... Wailuku, HI (7)	*KCLO-TV ..... Rapid City, SD (15)	KETV ..... Omaha, NE (7)	*KHLU ..... Lihue, HI (3)
KAIL ..... Fresno, CA (53)	*KCMK ..... El Dorado, AR (43)	KEVN-TV ..... Rapid City, SD (7)	†KHNE-TV ..... Hastings, NE (29)
KAIT-TV ..... Jonesboro, AR (8)	*KCMY ..... Sacramento, CA (29)	*KEVU ..... Eugene, OR (34)	KHNL ..... Honolulu, HI (13)
KAKE-TV ..... Wichita, KS (10)	KCNC-TV ..... Denver, CO (4)	KEYC-TV ..... Mankato, MN (12)	KHOG-TV ..... Fayetteville, AR (29)
†KAKM ..... Anchorage, AK (7)	KCOB ..... Los Angeles, CA (13)	KEYT-TV ..... Santa Barbara, CA (3)	KHON-TV ..... Honolulu, HI (2)
KALB-TV ..... Alexandria, LA (5)	†KCOS ..... El Paso, TX (13)	KEZI ..... Eugene, OR (9)	KHOU-TV ..... Houston, TX (11)
KAMC ..... Lubbock, TX (28)	KCDY-TV ..... Santa Maria, CA (12)		KHQ-TV ..... Spokane, WA (6)
KAME-TV ..... Reno, NV (21)	KCPM ..... Chico, CA (24)		KHQA-TV ..... Hannibal, MO (7)
KAMR-TV ..... Amarillo, TX (4)	KCPQ ..... Tacoma, WA (13)	*KFAA ..... Rogers, AR (51)	KHSC ..... Ontario, CA (46)
†KAMU-TV ..... College Station, TX (15)	†KCPT ..... Kansas City, MO (19)	KFBB-TV ..... Great Falls, MT (5)	KHSH ..... Alvin, TX (67)
KAPP ..... Yakima, WA (35)	KCRA-TV ..... Sacramento, CA (3)	*KFBT ..... Las Vegas, NV (33)	KHSD-TV ..... Lead, SD (11)
KARD ..... West Monroe, LA (14)	KCRG-TV ..... Cedar Rapids, IA (9)	KFCB ..... Concord, CA (42)	KHSL-TV ..... Chico, CA (12)
KARE ..... Minneapolis-St. Paul, MN (11)	KCRL ..... Reno, NV (4)	KFDA-TV ..... Amarillo, TX (10)	KHSX ..... Irving, TX (49)
KARK-TV ..... Little Rock, AR (4)	†KCSM-TV ..... San Mateo, CA (60)	KFDM-TV ..... Beaumont, TX (6)	KHTV ..... Houston, TX (39)
KASK-TV ..... Las Cruces, NM (48)	KCSO ..... Modesto, CA (19)	KFDX-TV ..... Wichita Falls, TX (3)	KHVO ..... Hilo, HI (13)
KATC ..... Lafayette, LA (3)	*KCTD ..... Butte, MT (18)	KFMB-TV ..... San Diego, CA (8)	
KATN ..... Fairbanks, AK (2)	*†KCTF ..... Waco, TX (34)	†KFME ..... Fargo, ND (13)	KICU-TV ..... San Jose, CA (36)
KATU ..... Portland, OR (2)	*KCTP ..... Poplar Bluff, MO (55)	KFNB ..... Casper, WY (20)	*KICI-TV ..... Iowa City, IA (20)
KATV ..... Little Rock, AR (7)	†KCTS-TV ..... Seattle, WA (9)	KFNE ..... Riverton, WY (10)	KIDK ..... Idaho Falls, ID (3)
KAUT ..... Oklahoma City, OK (43)	KCTV ..... Kansas City, MO (5)	KFNR ..... Rawlins, WY (11)	KIDY ..... San Angelo, TX (6)
KAUZ-TV ..... Wichita Falls, TX (6)	KCTZ ..... Bozeman, MT (7)	*KFSC ..... Waterloo, IA (22)	KIEM-TV ..... Eureka, CA (3)
KAVU-TV ..... Victoria, TX (25)	*KCVF ..... Portland, OR (40)	KFSM-TV ..... Fort Smith, AR (5)	KIFI-TV ..... Idaho Falls, ID (8)
†KAWB ..... Brainerd, MN (22)	†KWCW-TV ..... Lander, WY (4)	KFSN-TV ..... Fresno, CA (30)	*KIID-TV ..... Huron, SD (12)
†Kawe ..... Bemidji, MN (9)	KCWT ..... Wenatchee, WA (27)	KFTL ..... Stockton, CA (64)	KIIL ..... Corpus Christi, TX (3)
KAYS-TV ..... Hays, KS (7)	KDAF ..... Dallas, TX (33)	*KFTR ..... International Falls, MN (11)	†KIIN-TV ..... Iowa City, IA (12)
KAYU-TV ..... Spokane, WA (28)	*KDAV ..... Davenport, IA (30)	KFTV ..... Hanford, CA (21)	*KIUI-TV ..... Logan, UT (12)
†KAZQ ..... Albuquerque, NM (32)	KDBC-TV ..... El Paso, TX (4)	KFTY ..... Santa Rosa, CA (50)	KIMA-TV ..... Yakima, WA (29)
	KDEB-TV ..... Springfield, MO (27)	KFVE ..... Honolulu, HI (5)	KIMO ..... Anchorage, AK (13)
	KDFI-TV ..... Dallas, TX (27)	KFVS-TV ..... Cape Girardeau, MO (12)	KIMT ..... Mason City, IA (3)
	KDFW-TV ..... Dallas-Fort Worth, TX (4)	KFWD-TV ..... Fort Worth, TX (52)	KING-TV ..... Seattle, WA (5)
	†KDIN-TV ..... Des Moines, IA (11)	KFYR-TV ..... Bismarck, ND (5)	KINT-TV ..... El Paso, TX (26)
	KDKA-TV ..... Pittsburgh, PA (2)	KGAN ..... Cedar Rapids-Waterloo, IA (2)	KIRO-TV ..... Seattle, WA (7)
	*KDKJ ..... Fort Bragg, CA (5)	KGAT-TV ..... Harlingen, TX (4)	†KISU-TV ..... Pocatello, ID (10)
	KDLH-TV ..... Duluth, MN-Superior, WI (3)	*KGCC ..... Douglas, AZ (3)	*KITF ..... International Falls, MN (11)
	KDLO-TV ..... Florence, SD (3)	*KGCL ..... Missoula, MT (23)	KITN ..... Minneapolis-St. Paul, MN (29)
	KDLT ..... Mitchell, SD (5)	*KGCO ..... Mineola, TX (64)	†KITU ..... Beaumont, TX (34)
	KDNL-TV ..... St. Louis, MO (30)	KGCTV ..... Tulsa, OK (41)	KITV ..... Honolulu, HI (4)
	*KDOB-TV ..... Bakersfield, CA (45)	KGET ..... Bakersfield, CA (17)	KIVI ..... Nampa, ID (6)
	KDOC-TV ..... Anaheim, CA (56)	†KGF ..... Grand Forks, ND (2)	KIVV-TV ..... Lead, SD (5)
	KDOR ..... Bartlesville, OK (17)	*†KGGG ..... Santa Rosa, CA (62)	†KIXE-TV ..... Redding, CA (9)
	KDRV ..... Medford, OR (12)	KGGM-TV ..... Albuquerque, NM (13)	KJAC-TV ..... Port Arthur, TX (4)
	†KDSB-TV ..... Aberdeen, SD (16)	KGIN ..... Grand Island, NE (11)	KJCTV ..... Grand Junction, CO (8)
	†KDSE ..... Dickinson, ND (9)	*KGLB-TV ..... Okmulgee, OK (44)	KJEO ..... Fresno, CA (47)
	KDSM-TV ..... Des Moines, IA (17)	KGMB ..... Honolulu, HI (9)	*KJJW ..... Texarkana, TX (17)
	†KDTN ..... Denton, TX (2)	KGMC ..... Oklahoma City, OK (34)	KJMH ..... Burlington, IA (26)
	KDTU-TV ..... Tucson, AZ (18)	KGMD-TV ..... Hilo, HI (9)	KJNP-TV ..... North Pole, AK (4)
	KDTV ..... San Francisco, CA (14)	KGMV ..... Wailuku, HI (3)	KJRH ..... Tulsa, OK (2)
	KDTX-TV ..... Dallas, TX (58)	KGNS-TV ..... Laredo, TX (8)	*KJRR ..... Jamestown, ND (7)
	KDUB-TV ..... Dubuque, IA (40)	KGOT-TV ..... San Francisco, CA (7)	KJTL ..... Wichita Falls, TX (18)
	KDUH-TV ..... Scottsbluff, NE (4)	KGSW ..... Albuquerque, NM (14)	KJTM-TV ..... Pine Bluff, AR (38)
	KDVR ..... Denver, CO (31)	†KGT ..... Agana, GM (12)	KJTV ..... Lubbock, TX (34)
		KGTV ..... San Diego, CA (10)	KJUD ..... Juneau, AK (8)
		KGUN ..... Tucson, AZ (9)	*KJVI ..... Jackson, WY (2)
		KGW-TV ..... Portland, OR (8)	
		KGWL-TV ..... Casper, WY (14)	*KFFT ..... Fort Scott, KS (20)
		KGWV-TV ..... Lander, WY (5)	KKTU ..... Cheyenne, WY (33)
		KGWN-TV ..... Cheyenne, WY (5)	KKTV ..... Colorado Springs, CO (11)
		KGWR-TV ..... Rock Springs, WY (13)	*KKVI ..... Twin Falls, ID (35)
		*KGYM ..... Guymon, OK (9)	
*KCAH ..... Watsonville, CA (25)	KECI-TV ..... Missoula, MT (13)		
KCAN ..... Albion, NE (8)	KECY-TV ..... El Centro, CA (9)		
KCAU-TV ..... Sioux City, IA (9)	†KEDT ..... Corpus Christi, TX (16)		
KCBA ..... Salinas, CA (35)	†KEEF-TV ..... Los Angeles, CA (68)		
KCBD-TV ..... Lubbock, TX (11)	†KEET ..... Eureka, CA (13)		
KCBS-TV ..... Los Angeles, CA (2)	KELO-TV ..... Sioux Falls, SD (11)		

# Call Letters

KLAS-TV ..... Las Vegas, NV (8)	KNTV ..... San Jose, CA (11)	KRCR-TV ..... Redding, CA (7)	KTHI-TV ..... Fargo, ND (11)
KLAX-TV ..... Alexandria, LA (31)	↑KNXT ..... Visalia, CA (49)	KRDO-TV ..... Colorado Springs, CO (13)	KTHV ..... Little Rock, AR (11)
KLKB-TV ..... Lubbock, TX (13)	KNXV-TV ..... Phoenix, AZ (15)	KREG-TV ..... Glenwood Springs, CO (3)	↑KTIN ..... Fort Dodge, IA (21)
KLBY ..... Colby, KS (4)		KREM-TV ..... Spokane, WA (2)	KTIV ..... Sioux City, IA (4)
↑KLCS ..... Los Angeles, CA (58)	KOAA-TV ..... Pueblo, CO (5)	KREN-TV ..... Reno, NV (27)	KTKA-TV ..... Topeka, KS (49)
KLDO-TV ..... Larado, TX (27)	↑KOAB-TV ..... Bend, OR (3)	KREQ ..... Arcata, CA (23)	KTLA ..... Los Angeles, CA (5)
*KLOT ..... Lake Dallas, TX (55)	↑KOAC-TV ..... Corvallis, OR (7)	KREX-TV ..... Grand Junction, CO (5)	KTMA-TV ..... Minneapolis- St. Paul, MN (23)
↑KLEP ..... Newark, AR (17)	KOAM-TV ..... Pittsburg, KS (7)	KREY-TV ..... Montrose, CO (10)	KTMD ..... Galveston, TX (48)
KLEW-TV ..... Lewiston, ID (3)	↑KOAP-TV ..... Portland, OR (10)	KREZ-TV ..... Durango, CO (6)	↑KTNE-TV ..... Alliance, NE (13)
KLFY-TV ..... Lafayette, LA (10)	KOAT-TV ..... Albuquerque, NM (7)	KRGV-TV ..... Westlaco, TX (5)	KTNL ..... Sitka, AK (13)
KLJB-TV ..... Davenport, IA (18)	KOB-TV ..... Albuquerque, NM (4)	↑KRIN ..... Waterloo, IA (32)	KTNV ..... Las Vegas, NV (13)
KLMG-TV ..... Longview, TX (51)	KOBF ..... Farmington, NM (12)	KRIV ..... Houston, TX (26)	↑KTNW ..... Richland, WA (31)
*KLMH ..... Odessa, TX (30)	KOBI ..... Medford, OR (5)	KRLR ..... Las Vegas, NV (21)	↑KTOO-TV ..... Juneau, AK (3)
↑KLNE-TV ..... Lexington, NE (3)	KOBR ..... Roswell, NM (8)	↑KRMA-TV ..... Denver, CO (6)	↑KTPS ..... Tacoma, WA (28)
*KLNO ..... Llano, TX (14)	↑KOCE-TV ..... Huntington Beach, CA (50)	↑KRNE-TV ..... Merriman, NE (12)	KTPX ..... Odessa-Monahans, TX (9)
KLOE-TV ..... Goodland, KS (10)	KOCO-TV ..... Oklahoma City, OK (5)	KRON-TV ..... San Francisco, CA (4)	KTRE-TV ..... Lufkin, TX (9)
↑KLPA-TV ..... Alexandria, LA (25)	KOCR ..... Cedar Rapids, IA (28)	KRPV ..... Roswell, NM (27)	KTRK-TV ..... Houston, TX (13)
↑KLPB-TV ..... Lafayette, LA (24)	↑KOCV-TV ..... Odessa, TX (36)	KRRR ..... Kerrville, TX (35)	KTRV ..... Nampa, ID (12)
↑KLRB ..... Wolfforth, TX (22)	KODE-TV ..... Joplin, MO (12)	*KRSK ..... Spokane, WA (34)	↑KTSC ..... Pueblo, CO (8)
↑KLRN-TV ..... San Antonio, TX (9)	↑KOB-TV ..... Tulsa, OK (11)	KRTV ..... Great Falls, MT (3)	↑KTSD-TV ..... Pierre, SD (10)
KLRT ..... Little Rock, AR (16)	↑KOB-TV ..... Tulsa, OK (11)	KRWV ..... Redwood Falls, MN (43)	KTSM ..... San Francisco, CA (26)
↑KLRU ..... Austin, TX (18)	↑KOFY-TV ..... San Francisco, CA (20)	↑KRWG-TV ..... Las Cruces, NM (22)	KTSM-TV ..... El Paso, TX (9)
KLST ..... San Angelo, TX (8)	*KOGG ..... Wailuku, HI (15)	KRZB-TV ..... Hot Springs, AR (26)	KTSP-TV ..... Phoenix, AZ (10)
KLTJ ..... Baytown, TX (57)	KOIA-TV ..... Ottumwa, IA (15)		KTTC ..... Rochester, MN (10)
↑KLTJ-TV ..... Lake Charles, LA (18)	KOIN-TV ..... Portland, OR (6)	KSAS-TV ..... Wichita, KS (24)	KTTV ..... Los Angeles, CA (11)
↑KLTM-TV ..... Monroe, LA (13)	KOKH-TV ..... Oklahoma City, OK (25)	KSAT-TV ..... San Antonio, TX (12)	KTWW ..... Sioux Falls, SD (17)
↑KLTST-TV ..... Shreveport, LA (24)	KOKI-TV ..... Tulsa, OK (23)	KSAX ..... Alexandria, MN (42)	KTTY ..... San Diego, CA (69)
KLTV ..... Tyler, TX (7)	KOLD-TV ..... Tucson, AZ (13)	*KSBI ..... Oklahoma City, OK (52)	KTUL-TV ..... Tulsa, OK (8)
↑KLUJ ..... Harlingen, TX (44)	KOLN ..... Lincoln, NE (10)	KSBS-TV ..... Steamboat Springs, CO (24)	KTUU-TV ..... Anchorage, AK (2)
KLUZ-TV ..... Albuquerque, NM (41)	KOLO-TV ..... Reno, NV (8)	KSBU ..... Salinas, CA (8)	KTVA ..... Anchorage, AK (11)
↑KLVX ..... Las Vegas, NV (10)	KOLR ..... Springfield, MO (10)	KSBW ..... Salinas, CA (8)	KTVB ..... Boise, ID (7)
*KLWY ..... Cheyenne, WY (27)	KOMO-TV ..... Seattle, WA (4)	KSBY-TV ..... San Luis Obispo, CA (6)	KTVC ..... Ensign, KS (6)
KLXV-TV ..... San Jose, CA (65)	KOMU-TV ..... Columbia, MO (8)	KSCH-TV ..... Stockton, CA (58)	*KTVD ..... Denver, CO (20)
	*KONG-TV ..... Everett, WA (16)	KSCI ..... San Bernardino, CA (18)	KTVE ..... El Dorado, AR-Monroe, LA (10)
	↑KOOD ..... Hays, KS (9)	KSDK ..... St. Louis, MO (5)	KTVF ..... Fairbanks, AK (11)
KMAU ..... Wailuku, HI (12)	KOOG-TV ..... Ogden, UT (30)	KSEE ..... Fresno, CA (24)	*KTVG ..... Grand Island, NE (17)
KMBC-TV ..... Kansas City, MO (9)	KORO ..... Corpus Christi, TX (28)	KSFY-TV ..... Sioux Falls, SD (13)	KTVH ..... Helena, MT (12)
↑KMBH ..... Harlingen, TX (60)	KOSA-TV ..... Odessa, TX (7)	KSGW-TV ..... Sheridan, WY (12)	KTVI ..... St. Louis, MO (2)
KMCI ..... Lawrence, KS (38)	KOTA-TV ..... Rapid City, SD (3)	KSHB-TV ..... Kansas City, MO (41)	*KTVJ ..... Boulder, CO (14)
KMCT-TV ..... West Monroe, LA (39)	KOTI ..... Klamath Falls, OR (2)	↑KSN ..... Sioux City, IA (27)	KTVK ..... Phoenix, AZ (3)
KMCY ..... Minot, ND (14)	KOTV ..... Tulsa, OK (6)	KSNK ..... Spokane, WA (22)	KTVL ..... Medford, OR (10)
↑KMEB-TV ..... Wailuku, HI (10)	KOUS-TV ..... Hardin, MT (4)	KSL-TV ..... Salt Lake City, UT (5)	KTVM ..... Butte, MT (2)
KMEG ..... Sioux City, IA (14)	KOVR-TV ..... Stockton, CA (13)	KSLA-TV ..... Shreveport, LA (12)	KTVM ..... Reno, NV (2)
*KMES ..... Ames, IA (23)	↑KOZJ ..... Joplin, MO (26)	*KSLD ..... Riverside, CA (62)	KTVO ..... Kirksville, MO-Ottumwa, IA (3)
KMEX-TV ..... Los Angeles, CA (34)	↑KOZK ..... Springfield, MO (21)	↑KSMO-TV ..... Austin, MN (15)	KTVO ..... Billings, MT (2)
KMGH-TV ..... Denver, CO (7)		KSMS-TV ..... Salinas-Monterey, CA (67)	↑KTVR ..... La Grande, OR (13)
KMGT ..... Honolulu, HI (26)	KPAX-TV ..... Missoula, MT (8)	KSNB-TV ..... Superior, NE (4)	KTVS ..... Sterling, CO (3)
KMID-TV ..... Midland, TX (2)	KPAZ-TV ..... Phoenix, AZ (21)	KSNC ..... Great Bend, KS (2)	KTVT ..... Fort Worth, TX (11)
KMIR-TV ..... Palm Springs, CA (36)	↑KPBS-TV ..... San Diego, CA (15)	KSNF ..... Joplin, MO (16)	KTUU ..... Oakland, CA (2)
KMZ ..... Columbia, MO (17)	*KPCS ..... Pueblo, CO (32)	KSNK ..... McCook, NE (8)	KTVW-TV ..... Phoenix, AZ (33)
*KMML ..... Odessa, TX (42)	KPDJ ..... Vancouver, WA (49)	KSNK ..... Topeka, KS (27)	KTVX ..... Salt Lake City, UT (4)
↑KMNE-TV ..... Bassett, NE (7)	KPEJ ..... Odessa, TX (24)	KSNW ..... Wichita, KS (3)	KTYY ..... Oklahoma City, OK (4)
*KMNZ ..... Oklahoma City, OK (62)	KPHO-TV ..... Phoenix, AZ (5)	KSPR ..... Springfield, MO (33)	KTVZ ..... Bend, OR (21)
KMOH-TV ..... Kingman, AZ (6)	KPIC ..... Roseburg, OR (4)	↑KSPS-TV ..... Spokane, WA (7)	KTWO-TV ..... Casper, WY (2)
KMOL-TV ..... San Antonio, TX (4)	KPIX ..... San Francisco, CA (5)	↑KSRE ..... Minot, ND (6)	↑KTWU ..... Topeka, KS (11)
↑KMOS-TV ..... Sedalia, MO (6)	KPLC-TV ..... Lake Charles, LA (7)	KSTF ..... Scottsbluff, NE (10)	KTXA ..... Fort Worth, TX (21)
KMOT ..... Minot, ND (10)	KPLO-TV ..... Reliance, SD (6)	KSTP-TV ..... Minneapolis- St. Paul, MN (5)	KTXH ..... Houston, TX (20)
KMOV ..... St. Louis, MO (4)	KPLR-TV ..... St. Louis, MO (11)	KSTS ..... San Jose, CA (48)	KTXL ..... Sacramento, CA (40)
KMPH ..... Visalia, CA (26)	↑KPNE-TV ..... North Platte, NE (9)	KSTU ..... Salt Lake City, UT (13)	KTXS-TV ..... Sweetwater, TX (12)
*↑KMPT ..... St. Joseph, MO (22)	KPNX-TV ..... Phoenix-Mesa, AZ (12)	*KSTV-TV ..... Ventura, CA (57)	↑KTXF-TV ..... Lubbock, TX (5)
*KMPX ..... Decatur, TX (29)	KPOB-TV ..... Poplar Bluff, MO (15)	KSTW ..... Tacoma, WA (11)	KTZZ-TV ..... Seattle, WA (22)
KMSB-TV ..... Tucson-Nogales, AZ (11)	KPOL ..... Tucson, AZ (40)	*KSUZ-TV ..... Abilene, TX (15)	
KMSG-TV ..... Sanger, CA (59)	KPOM-TV ..... Fort Smith, AR (24)	KSWO-TV ..... Lawton, OK (7)	↑KUAC-TV ..... Fairbanks, AK (9)
KMSP-TV ..... Minneapolis- St. Paul, MN (9)	KPRC-TV ..... Houston, TX (2)	↑KSYS ..... Medford, OR (8)	KUAM-TV ..... Agana, GU (8)
KMSS-TV ..... Shreveport, LA (33)	KPRY-TV ..... Pierre, SD (4)		↑KUAS-TV ..... Tucson, AZ (27)
KMST ..... Monterey, CA (46)	↑KPSD-TV ..... Eagle Butte, SD (13)	KTAB-TV ..... Abilene, TX (32)	↑KUAT-TV ..... Tucson, AZ (6)
↑KMTR ..... Fresno, CA (18)	KPST-TV ..... Vallejo, CA (66)	KTAL-TV ..... Shreveport, LA- Texarkana, TX (6)	KUBD ..... Denver, CO (59)
KMTR-TV ..... Eugene, OR (16)	KPTM ..... Omaha, NE (42)	KTBC-TV ..... Austin, TX (7)	↑KUED ..... Salt Lake City, UT (7)
KMTV ..... Omaha, NE (3)	↑KPTS ..... Wichita, KS (8)	KTBN-TV ..... Santa Ana, CA (40)	↑KUHT ..... Houston, TX (8)
KMVT ..... Twin Falls, ID (11)	KPTV ..... Portland, OR (12)	KTBO-TV ..... Oklahoma City, OK (14)	↑KUID-TV ..... Moscow, ID (12)
	KPVI ..... Pocatello, ID (6)	KTBS-TV ..... Shreveport, LA (3)	↑KULC ..... Ogden, UT (9)
		KTBW-TV ..... Tacoma, WA (20)	KULR-TV ..... Billings, MT (8)
KNAT ..... Albuquerque, NM (23)	KQCD-TV ..... Dickinson, ND (7)	KTBY ..... Anchorage, AK (4)	KUMV-TV ..... Williston, ND (8)
KNAZ-TV ..... Flagstaff, AZ (2)	↑KQEC ..... San Francisco, CA (32)	↑KTCA-TV ..... St. Paul, MN (2)	↑KUON-TV ..... Lincoln, NE (12)
KNBC-TV ..... Los Angeles, CA (4)	↑KQED ..... San Francisco, CA (9)	↑KTCT-TV ..... St. Paul, MN (17)	KUPK-TV ..... Garden City, KS (13)
↑KNCT ..... Belton, TX (46)	↑KQSD-TV ..... Lowry, SD (11)	*KTDZ-TV ..... Portland, OR (24)	KUSA-TV ..... Denver, CO (9)
KNDO ..... Yakima, WA (23)	KQTV ..... St. Joseph, MO (2)	↑KTEH ..... San Jose, CA (54)	↑KUSD-TV ..... Vermillion, SD (2)
KNDU ..... Richland, WA (25)		↑KTEJ ..... Jonesboro, AR (19)	KUSI-TV ..... San Diego, CA (51)
KNLC ..... St. Louis, MO (24)	KRBC-TV ..... Abilene, TX (9)	KTEN ..... Ada, OK (10)	KUSK ..... Prescott, AZ (7)
KNLJ ..... Jefferson City, MO (25)	KRBK-TV ..... Sacramento, CA (31)	*KTFH ..... Conroe, TX (49)	↑KUSM ..... Bozeman, MT (9)
↑KNME-TV ..... Albuquerque, NM (5)	*KRBR ..... Duluth, MN (21)	KTGF ..... Great Falls, MT (16)	*KUTF ..... Salem, OR (32)
KNMZ-TV ..... Santa Fe, NM (2)	*KRBT ..... Missoula, MT (17)	KTGM ..... Tamuning, GU (14)	KUTP ..... Phoenix, AZ (45)
KNOE-TV ..... Monroe, LA (8)	↑KRCB-TV ..... Cotati, CA (22)		KUTV ..... Salt Lake City, UT (2)
KNOP-TV ..... North Platte, NE (2)	KRCG ..... Jefferson City, MO (13)		KUVN ..... Garland, TX (23)
↑KNPB ..... Reno, NV (5)			↑KUYA ..... Galveston, TX (22)
KNRR ..... Pembina, ND (12)			
KNSD ..... San Diego, CA (39)			

KVAL-TV Eugene, OR (13)  
 KVBC Las Vegas, NV (3)  
 \*KVBM-TV Minneapolis, MN (45)  
 †KVCRTV San Bernardino, CA (24)  
 KVCT Victoria, TX (19)  
 KVEA Corona, CA (52)  
 KVEO Brownsville, TX (23)  
 KVEW Kennewick, WA (42)  
 KVHF Kailua-Kona, HI (6)  
 KVHP Lake Charles, LA (29)  
 KVIA-TV El Paso, TX (7)  
 †KVIE Sacramento, CA (6)  
 KVIH-TV Clovis, NM (12)  
 KVII-TV Amarillo, TX (7)  
 KVIJ-TV Sayre, OK (8)  
 KVIQ-TV Carlsbad, NM (6)  
 KVIQ-TV Eureka, CA (6)  
 KVOA-TV Tucson, AZ (4)  
 KVOS-TV Bellingham, WA (12)  
 KVRP Fargo, ND (15)  
 KVTV Laredo, TX (13)  
 KVUE-TV Austin, TX (24)  
 KVVU-TV Henderson, NV (5)  
 KVVU-TV Barstow, CA (64)

KWAB-TV Big Spring, TX (4)  
 KWBB San Francisco, CA (38)  
 †KWBI-TV Denver, CO (41)  
 KWCH-TV Hutchinson, KS (12)  
 †KWCM-TV Appleton, MN (10)  
 \*KWCV Wichita, KS (33)  
 †KWET Cheyenne, OK (12)  
 \*KWWEV Coalinga, CA (27)  
 KWEX-TV San Antonio, TX (41)  
 KWGN-TV Denver, CO (2)  
 KWHB Tulsa, OK (47)  
 \*KWHB Castle Rock, CO (53)  
 KWHE Honolulu, HI (14)  
 KWHY-TV Los Angeles, CA (22)  
 KWKT Waco, TX (44)  
 KWNB-TV Hayes Center, NE (6)  
 KWNM-TV Silver City, NM (10)  
 KWQC-TV Davenport, IA (6)  
 †KWSE Williston, ND (4)  
 †KWSU-TV Pullman, WA (10)  
 KWTV Oklahoma City, OK (9)  
 KWTX-TV Waco, TX (10)  
 KWVL Waterloo, IA (7)

KXAN-TV Austin, TX (36)  
 KXAS-TV Fort Worth, TX (5)  
 \*KXBJ Bemidji, MN (26)  
 KXGN-TV Glendive, MT (5)  
 KXII Ardmore, OK (12)  
 \*KXIV Salt Lake City, UT (14)  
 KXJB-TV Valley City, ND (4)  
 KXLF-TV Butte, MT (4)  
 KXLI St. Cloud, MN (41)  
 KXLN-TV Rosenberg, TX (45)  
 KXLT Rochester, MN (47)  
 KXLY-TV Spokane, WA (4)  
 KXMA-TV Dickinson, ND (2)  
 KXMB-TV Bismarck, ND (12)  
 KXMC-TV Minot, ND (13)  
 KXMD-TV Williston, ND (11)  
 †KXNE-TV Norfolk, NE (19)  
 †KXON-TV Claremore, OK (35)  
 KXRM-TV Colorado Springs, CO (21)  
 \*KXSK Salina, KS (44)  
 KXTV Sacramento, CA (10)  
 KXTX-TV Dallas, TX (39)  
 KXXV Waco, TX (25)

\*KYBJ McAllen, TX (48)  
 KYMA Yuma, AZ (11)  
 \*KYES Anchorage, AK (5)  
 KYEL-TV Yuma, AZ (13)  
 KYFC Kansas City, MO (50)  
 †KYIN Mason City, IA (24)  
 †KYNE-TV Omaha, NE (26)  
 KYTV Springfield, MO (3)  
 †KYUK-TV Bethel, AK (4)  
 KYUS-TV Miles City, MT (3)  
 †KYVE Yakima, WA (47)  
 KYW-TV Philadelphia, PA (3)

\*KZAR-TV Provo, UT (16)  
 KZKC Kansas City, MO (62)  
 †KZSD-TV Martin, SD (8)  
 KZTV Corpus Christi, TX (10)

W

WAAY-TV Huntsville, AL (31)  
 WABC-TV New York, NY (7)  
 WABG-TV Greenwood, MS (6)  
 WABI-TV Bangor, ME (5)  
 †WABW-TV Pelham, GA (14)  
 WACH Columbia, SC (57)  
 †WACS-TV Dawson, GA (25)  
 WACX Leesburg, FL (55)  
 \*WAOL Mount Clemens, MI (38)  
 WAFB Baton Rouge, LA (9)  
 WAFH Huntsville-Decatur, AL (48)  
 WAGA-TV Atlanta, GA (5)  
 WAGM-TV Presque Isle, ME (8)  
 WAGT Augusta, GA (26)  
 \*WAIG Charlotte Amalie, VI (43)  
 †WAIQ Montgomery, AL (26)  
 WAKA Selma, AL (8)  
 WAKC-TV Akron, OH (23)  
 WALA-TV Mobile, AL (10)  
 WALB-TV Albany, GA (10)  
 WAND Decatur, IL (17)  
 WANE-TV Fort Wayne, IN (15)  
 WAOW-TV Wausau, WI (9)  
 WAPA-TV San Juan, PR (4)  
 WAPT Jackson, MS (16)  
 WAQP Saginaw, MI (49)  
 \*WASV-TV Asheville, NC (62)  
 †WATC Atlanta, GA (57)  
 WATE-TV Knoxville, TN (6)  
 WATL Atlanta, GA (36)  
 WATM-TV Altoona, PA (23)  
 WATX-TV Arecibo, PR (54)  
 WAVE Louisville, KY (3)  
 WAVY-TV Portsmouth, VA (10)  
 WAWA-TV Rome, GA (14)  
 WAWS-TV Jacksonville, FL (30)  
 WAXA Anderson, SC (40)  
 WAYK Melbourne, FL (56)  
 WAYQ Daytona Beach, FL (26)

WBAA-TV Terre Haute, IN (38)  
 WBAL-TV Baltimore, MD (11)  
 WBAY-TV Green Bay, WI (2)  
 WBBH-TV Fort Myers, FL (20)  
 WBBJ-TV Jackson, TN (7)  
 WBBM-TV Chicago, IL (2)  
 WBCT Bridgeport, CT (43)  
 \*WBDS Wiggins, MS (43)  
 WBFF Baltimore, MD (45)  
 WBFS-TV Miami, FL (33)  
 †WBGU-TV Bowling Green, OH (27)  
 WBHS Tampa, FL (50)  
 †WBIQ Birmingham, AL (10)  
 WBRIR-TV Knoxville, TN (10)  
 WBRKB-TV Alpena, MI (11)  
 WBKO Bowling Green, KY (13)  
 WBMG Birmingham, AL (42)  
 WBNA Louisville, KY (21)  
 WBNB-TV Charlotte Amalie, VI (10)  
 WBNG-TV Binghamton, NY (12)  
 WBNS-TV Columbus, OH (10)  
 WBNX-TV Akron, OH (55)  
 WBOC-TV Salisbury, MD (16)  
 WBOY-TV Clarksburg, WV (12)  
 \*WBPH-TV Bethlehem, PA (60)  
 †WBRA-TV Roanoke, VA (15)  
 WBRC-TV Birmingham, AL (6)  
 WBRE-TV Wilkes-Barre, PA (28)  
 WBRZ Baton Rouge, LA (2)  
 WBSF Melbourne, FL (43)  
 \*WBSV-TV Venice, FL (62)  
 WBTV Charlotte, NC (3)  
 WBTW Florence, SC (13)  
 \*WBUU Indianapolis, IN (69)  
 \*WBUY Holly Springs, MS (40)  
 WBZ-TV Boston, MA (4)

WCAJ Birmingham, AL (68)  
 WCAU-TV Philadelphia, PA (10)  
 WCAX-TV Burlington, VT (3)

WCAY-TV Nashville, TN (30)  
 †WCBB Augusta, ME (10)  
 WCBD-TV Charleston, SC (2)  
 WCBI-TV Columbus, MS (4)  
 WCBSTV New York, NY (2)  
 WCCB Charlotte, NC (18)  
 \*WCCL New Orleans, LA (49)  
 WCCO-TV Minneapolis, MN (4)  
 WCCU Urbana, IL (27)  
 WCDC Adams, MA (19)  
 WCEE Mount Vernon, IL (13)  
 †WCES-TV Wrens, GA (20)  
 †WCET Cincinnati, OH (48)  
 †WCEU New Smyrna Beach, FL (15)  
 WCFC-TV Chicago, IL (38)  
 †WCFF-TV Plattsburgh, NY (57)  
 WCFN Springfield, IL (49)  
 WCFY-TV Tuscaloosa, AL (33)  
 WCGV-TV Milwaukee, WI (24)  
 WCHS-TV Charleston, WV (8)  
 WCIA Champaign, IL (3)  
 †WCIQ Mt. Cheaha State Park, AL (7)  
 WCIU-TV Chicago, IL (26)  
 WCIV Charleston, SC (4)  
 WCIX Miami, FL (6)  
 WCVB Gainesville, FL (20)  
 WCLF Clearwater, FL (22)  
 WCLJ Bloomington, IN (42)  
 †WCLP-TV Chatsworth, GA (18)  
 WCMH-TV Columbus, OH (4)  
 †WCMML-TV Alpena, MI (6)  
 †WCMU-TV Mount Pleasant, MI (14)  
 †WCMV Cadillac, MI (27)  
 †WCMW Manistee, MI (21)  
 †WCNY-TV Syracuse, NY (24)  
 WCOM Mansfield, OH (68)  
 WCOV-TV Montgomery, AL (20)  
 †WCSB Salisbury, MD (28)  
 WCPO-TV Cincinnati, OH (9)  
 WCPX-TV Orlando, FL (6)  
 \*WCRO Myrtle Beach, SC (32)  
 WCSC-TV Charleston, SC (5)  
 WCSH-TV Portland, ME (6)  
 †WCTE Cookeville, TN (22)  
 WCTI New Bern, NC (12)  
 WCTV Tallahassee, FL  
 Thomasville, GA (6)  
 WCVB-TV Boston, MA (5)  
 †WCVE-TV Richmond, VA (23)  
 †WCVN Covington, KY (54)  
 †WCVV Richmond, VA (57)  
 WCXV Vineyard Haven, MA (58)  
 WCYB-TV Bristol, VA (5)

WDAF-TV Kansas City, MO (4)  
 WDAM-TV Laurel, MS (7)  
 WDAY-TV Fargo, ND (6)  
 WDAZ-TV Devils Lake, ND (8)  
 WDBB Tuscaloosa, AL (17)  
 WDBD Jackson, MS (40)  
 WDBJ Roanoke, VA (7)  
 WDCA-TV Washington, DC (20)  
 †WDCC Nashville, TN (8)  
 †WDCCO-TV Cochran, GA (15)  
 WDEF-TV Chattanooga, TN (12)  
 WDHN Dothan, AL (18)  
 WOIO-TV Duluth, MN (10)  
 †WDIQ Dozier, AL (2)  
 WDIV Detroit, MI (4)  
 \*WDJTV Milwaukee, WI (58)  
 WDKY-TV Danville, KY (56)  
 WDLI Canton, OH (17)  
 †WDPB Seaford, DE (64)  
 WDRB-TV Louisville, KY (41)  
 †WDSE-TV Duluth, MN (8)  
 WDSI-TV Chattanooga, TN (61)  
 WDSU-TV New Orleans, LA (6)  
 WDTN Dayton, OH (2)  
 WDTV Weston, WV (5)  
 \*WDWL Bayamon, PR (36)  
 WDWL Miami, FL (39)

†WEAO Akron, OH (49)  
 WEAR-TV Pensacola, FL (3)  
 WEAU-TV Eau Claire, WI (13)  
 †WEBA-TV Allendale, SC (14)

\*WECN Naranjito, PR (64)  
 WECT Wilmington, NC (6)  
 †WEDB-TV Berlin, NH (40)  
 †WEDH Hartford, CT (24)  
 †WEDN Norwich, CT (53)  
 †WEDU Tampa, FL (3)  
 †WEDW Bridgeport, CT (49)  
 †WEDY New Haven, CT (65)  
 WEEK-TV Peoria, IL (25)  
 WEFC Roanoke, VA (38)  
 WEHS Aurora, IL (60)  
 WEHT Evansville, IN (25)  
 †WEIU Mobile, AL (42)  
 †WEIU-TV Charleston, IL (51)  
 WEJC Lexington, NC (20)  
 \*WEKTV Pikeville, KY (51)  
 †WEKW-TV Keene, NH (52)  
 \*WELU Aguadilla, PR (32)  
 †WENH Durham, NH (11)  
 WENY-TV Elmira, NY (36)  
 WESH Daytona Beach, FL (2)  
 †WETA-TV Washington, DC (26)  
 WETG Erie, PA (66)  
 †WETK Burlington, VT (33)  
 WETM-TV Elmira, NY (18)  
 WETO Greenville, TN (39)  
 \*WETV Key West, FL (13)  
 WEVV Naples, FL (26)  
 WEVV Evansville, IN (44)  
 \*WEUX Chippewa Falls, WI (48)  
 WEWS Cleveland, OH (5)  
 WEYI-TV Saginaw, MI (25)

WFAA-TV Dallas, TX (8)  
 WFCT Fayetteville, NC (62)  
 \*WFET Fort Pierce, FL (21)  
 WFFT-TV Fort Wayne, IN (55)  
 WFGX Fort Walton Beach, FL (35)  
 WFHL Decatur, IL (23)  
 WFIE-TV Evansville, IN (14)  
 †WFIQ Florence, AL (36)  
 WFLD Chicago, IL (32)  
 WFLI-TV Cleveland, TN (53)  
 WFLX West Palm Beach, FL (29)  
 \*WFMF-TV West Milford, NJ (66)  
 WFMJ-TV Youngstown, OH (21)  
 WFMV-TV Greensboro, NC (2)  
 WFMZ-TV Allentown, PA (69)  
 \*WFNN Fajardo, PR (34)  
 †WFFT Frederick, MD (62)  
 \*WFRR Live Oak, FL (57)  
 WFRV-TV Green Bay, WI (5)  
 WFSB Hartford, CT (3)  
 †WFSG Panama City, FL (56)  
 †WFSU-TV Tallahassee, FL (11)  
 WFTS Tampa, FL (28)  
 WFTV Orlando, FL (9)  
 WFTX Cape Coral, FL (36)  
 WFTY Washington, DC (50)  
 †WFUM Flint, MI (28)  
 †WFWA Fort Wayne, IN (39)  
 \*WFXB Rocky Mount, NC (47)  
 \*WFXI Morehead City, NC (8)  
 WFTX Boston, MA (25)  
 WFFY Watertown, NY (50)  
 †WFIY Indianapolis, IN (20)

WGAL-TV Lancaster, PA (8)  
 WGBA Green Bay, WI (26)  
 †WGBH-TV Boston, MA (2)  
 WGBQ-TV Joliet, IL (66)  
 WGBS-TV Philadelphia, PA (57)  
 †WGBX-TV Boston, MA (44)  
 †WGBY-TV Springfield, MA (57)  
 \*WGBZ Gainesville, FL (61)  
 WGCN-TV Red Lion, PA (49)  
 \*WGEI Tusculum, AL (52)  
 WGEI-TV Quincy, IL (10)  
 WGGW-TV Springfield, MA (40)  
 WGGN-TV Sandusky, OH (52)  
 WGGTV Greenville, SC (16)  
 WGGT Greensboro, NC (48)  
 WGHPTV High Point, NC (8)  
 †WGIQ Louisville, AL (43)  
 \*WGKI Cadillac, MI (33)  
 WGME-TV Portland, ME (13)

# Call Letters

WGN-TV	Chicago, IL (9)	WINM	Angola, IN (63)	†WKPI	Pikeville, KY (22)	*WMHH	Madisonville, KY (57)
*WGNM	Macon, GA (64)	WINTV	Crossville, TN (20)	WKPT-TV	Kingsport, TN (19)	†WMHT	Schenectady, NY (17)
WGNO	New Orleans, LA (26)	†WIPB	Muncie, IN (49)	WKPV	Ponce, PR (20)	†WMHX	Schenectady, NY (45)
WGNX	Atlanta, GA (46)	†WIPM-TV	Mayaguez, PR (3)	WKRC-TV	Cincinnati, OH (12)	WMKV-TV	Memphis, TN (30)
WGOT	Merrimack, NH (60)	†WIPR-TV	San Juan, PR (6)	WKRG-TV	Mobile, AL (5)	†WMPB	Baltimore, MD (67)
WGPR-TV	Detroit, MI (62)	WIRT	Hibbing, MN (13)	WKRN-TV	Nashville, TN (2)	†WMPY	Annapolis, MD (22)
†WGPT	Oakland, MD (36)	WIS-TV	Columbia, SC (10)	†WKSO	Somerset, KY (29)	WMPV-TV	Mobile, AL (21)
WGRB	Campbellsville, KY (34)	WISC-TV	Madison, WI (3)	*WKTB	Richland Center, WI (45)	WMSN-TV	Madison, WI (47)
WGRZ-TV	Buffalo, NY (2)	WISH-TV	Indianapolis, IN (8)	WKTV	Utica, NY (2)	†WMSY-TV	Marion, VA (52)
WGSE	Myrtle Beach, SC (43)	WISN-TV	Milwaukee, WI (12)	WKYC-TV	Cleveland, OH (3)	†WMTJ	Fajardo, PR (40)
†WGTE-TV	Toledo, OH (30)	†WITF-TV	Harrisburg, PA (33)	WKYF-TV	Lexington, KY (27)	*WMTT	Cookeville, TN (28)
*WGTJ	Greenville, NC (38)	WITI-TV	Milwaukee, WI (6)	†WKYU-TV	Bowling Green, KY (24)	WMTW	Madison, WI (15)
WGTQ	Sault Ste. Marie, MI (8)	WITN-TV	Washington, NC (7)	†WKZTFV	Elizabethtown, KY (23)	WMTW-TV	Poland Spring, ME (8)
WGTU	Traverse City, MI (29)	†WITV	Charleston, SC (7)			WMUR-TV	Manchester, NH (9)
†WGTW	Athens, GA (8)	†WIUM-TV	Macomb, IL (22)			†WMVS	Milwaukee, WI (10)
*WGTW	Burlington, NJ (48)	WIVB-TV	Buffalo, NY (4)	†WLAE-TV	New Orleans, LA (32)	†WMVT	Milwaukee, WI (36)
†WGVK	Kalamazoo, MI (52)	WIXT	Syracuse, NY (9)	*WLAJ-TV	Lansing, MI (53)		
†WGVU-TV	Grand Rapids, MI (35)			WLAX	La Crosse, WI (25)		
WGXA	Macon, GA (24)			WLBMTV	Meridian, MS (30)		
				WLBFTV	Jackson, MS (3)	*WNAB	Nashville, TN (58)
†WHA-TV	Madison, WI (21)	WJAC-TV	Johnstown, PA (6)	WLBZ-TV	Bangor, ME (2)	WNAC-TV	Providence, RI (64)
WHAG-TV	Hagerstown, MD (25)	*WJAE	Jacksonville, NC (35)	*WLCB-TV	Leesburg, FL (45)	WNAL-TV	Gadsden, AL (44)
WHAS-TV	Louisville, KY (11)	WJAR	Providence, RI (10)	WLCH	Madisonville, KY (19)	WNBC-TV	New York, NY (4)
WHBF-TV	Rock Island, IL (4)	WJBF	Augusta, GA (6)	*WLCT	Somerset, KY (16)	WNCTV	Greenville, NC (9)
*WHBI	Lake Worth, FL (67)	WJBK-TV	Detroit, MI (2)	†WLED-TV	Littleton, NH (49)	WNDS	Derry, NH (50)
WHBQ-TV	Memphis, TN (13)	*WJCB	Norfolk, VA (49)	†WLEF-TV	Park Falls, WI (36)	WNDU-TV	South Bend, IN (16)
WHBR	Pensacola, FL (33)	WJCL	Savannah, GA (22)	WLEX-TV	Lexington, KY (18)	†WNEB-TV	Buffalo, NY (17)
WHCTV	Hartford, CT (18)	†WJCT	Jacksonville, FL (7)	*WLFM	Grundy, VA (68)	WNEG-TV	Toccoa, GA (32)
WHEC-TV	Rochester, NY (10)	WJFTV	Erie, PA (24)	WLFJ-TV	Lafayette, IN (18)	†WNEH	Greenwood, SC (38)
†WHED-TV	Hanover, NH (15)	WJFB	Lebanon, TN (66)	WFLF-TV	Raleigh, NC (22)	WNEM-TV	Bay City, MI (5)
WHFT	Miami, FL (45)	WJFW-TV	Rhineland, WI (12)	WFLG	Riverhead, NY (55)	†WNEO-TV	Alliance, OH (45)
*WHHW	Gulf Shores, AL (55)	WJHG-TV	Panama City, FL (7)	WFLI	Caguas, PR (11)	WNEP-TV	Scranton, PA (16)
WHIO-TV	Dayton, OH (7)	WJHL-TV	Johnson City, TN (11)	WLIO	Lima, OH (35)	†WNEQ-TV	Buffalo, NY (23)
†WHIQ	Huntsville, AL (25)	*WJJA	Racine, WI (49)	†WLIW	Garden City, NY (21)	†WNET	New York, NY (2)
WHIZ-TV	Zanesville, OH (18)	WJKA	Wilmingon, NC (26)	†WLJC-TV	Beattyville, KY (65)	WNEV-TV	Boston, MA (7)
WHKE	Kenosha, WI (55)	WJKS	Jacksonville, FL (17)	†WLTJ-TV	Lexington, TN (11)	WNFT	Jacksonville, FL (47)
WHKY-TV	Hickory, NC (14)	WJLA-TV	Washington, DC (7)	*WLKT	Lexington, KY (62)	*WNGM-TV	Athens, GA (34)
†WHLA-TV	La Crosse, WI (31)	WJMN-TV	Escanaba, MI (3)	WLLK-TV	Louisville, KY (32)	WNHT	Concord, NH (21)
WHLL	Worcester, MA (27)	*WJOE	Marianna, FL (51)	WLLA	Kalamazoo, MI (64)	†WNIN	Evansville, IN (9)
WHLT	Hattiesburg, MS (22)	†WJPM-TV	Florence, SC (33)	*WLMR	Vineland, NJ (59)	†WNITT	South Bend, IN (34)
WHMB-TV	Indianapolis, IN (40)	WJPR	Lynchburg, VA (21)	WLN	Providence, RI	†WNJB	New Brunswick, NJ (58)
†WHMC	Conway, SC (23)	†WJPT	Jacksonville, IL (14)	WLNS-TV	New Bedford, MA (6)	†WNJM	Montclair, NJ (50)
WHME-TV	South Bend, IN (46)	*WJRP	Presque Isle, ME (62)	WLOS	Lansing, MI (6)	†WNJS	Camden, NJ (23)
†WHMM	Washington, DC (32)	WJRTV	Ft. MI (12)	WLOX-TV	Biloxi, MS (13)	†WNJT	Trenton, NJ (52)
WHNS	Asheville, NC (21)	†WJSP-TV	Columbus, GA (28)	†WLPB-TV	Baton Rouge, LA (27)	WNUJ	Newark, NJ (47)
WHNTV	Huntsville, AL (19)	WJSU-TV	Anniston, AL (40)	†WLRN-TV	Miami, FL (17)	†WNJX-TV	Mayaguez, PR (22)
WHO-TV	Des Moines, IA (13)	WJTC	Pensacola, FL (44)	WLS-TV	Chicago, IL (7)	†WNMU-TV	Marquette, MI (13)
WHOI	Peoria, IL (19)	WJTV	Jackson, MS (12)	WLT	Miami, FL (23)	WNOD	Hartford, VT (31)
WHPT-TV	Harrisburg, PA (21)	†WJWJ-TV	Cleveland, OH (8)	WLTX	Columbia, SC (19)	WNO	Jamestown, NY (26)
WHRC	Norwell, MA (46)	WJWN-TV	San Sebastian, PR (38)	WLTZ	Columbus, GA (38)	WNOL-TV	New Orleans, LA (38)
†WHRM-TV	Wausau, WI (20)	WJWT	Jackson, TN (16)	WLUC-TV	Marquette, MI (6)	†WNPB-TV	Morgantown, WV (24)
†WHRO-TV	Hampton, VA (15)	WJXT	Jacksonville, FL (4)	WLUK-TV	Green Bay, WI (11)	†WNPV-TV	Watertown, NY (16)
WHSE	New York, NY (68)	*WJYS	Hammond, IN (62)	WLV-TV	Cambridge, MA (56)	†WNPI-TV	Norwood, NY (18)
	Newark, NJ (68)	WJZ	Baltimore, MD (13)	†WLVTV	Allentown, PA (39)	*WNPL-TV	Naples, FL (46)
*WHSF	High Springs, FL (53)	WJZY	Belmont, NC (46)	WLVTV	Cincinnati, OH (5)	WNRW	Winston-Salem, NC (45)
*WHSI	Smithtown, NY (67)			WLY-TV	Greensboro, NC (61)	†WNST-TV	Rock Hill, SC (30)
WHSJ	Marlborough, MA (66)			WLYJ	Lebanon, PA (15)	†WNTV	Greenville, SC (29)
WHSK	Montgomery, AL (32)	WKAB-TV	Montgomery, AL (32)		Clarksburg, WV (46)	WNUV-TV	Baltimore, MD (54)
WHSN	San Juan, PR (2)	WKAQ-TV	San Juan, PR (2)	†WMAA-TV	Jackson, MS (29)	†WNVC	Fairfax, VA (56)
WHSO	East Lansing, MI (23)	†WKAR-TV	East Lansing, MI (23)	†WMAAB-TV	Mississippi State, MS (2)	†WNVT	Goldvein, VA (53)
WHSR	Ashland, KY (25)	†WKAS	Ashland, KY (25)	†WMAE-TV	Booneville, MS (12)	WNO	Toledo, OH (24)
WHSU	Detroit, MI (50)	WKBD-TV	Detroit, MI (50)	†WMAH-TV	Biloxi, MS (19)	WNYB-TV	Buffalo, NY (49)
WHSV	Youngstown, OH (27)	WKBN-TV	Youngstown, OH (27)	*WMAI	Mobile, AL (61)	†WNYC-TV	New York, NY (31)
WHSX	Altoona, PA (41)	WKBK-TV	Altoona, PA (41)	†WMAO-TV	Greenwood, MS (23)	†WNYE-TV	New York, NY (25)
WHSY	La Crosse, WI (8)	WKBK-TV	La Crosse, WI (8)	WMAQ-TV	Chicago, IL (5)	WNYT	Albany-Troy, NY (13)
WHT	Buffalo, NY (7)	WKBW-TV	Buffalo, NY (7)	WMAU-TV	Baltimore, MD (2)		Schenectady, NY (13)
WHTM-TV	Harrisburg, PA (27)	*WKCF	Clermont, FL (68)	†WMAV-TV	Bude, MS (17)	WNYW	New York, NY (5)
WHTN	Murfreesboro, TN (39)	WKCH-TV	Knoxville, TN (43)	†WMAW-TV	Oxford, MS (18)		
*WHTV	Jackson, MI (18)	†WKEB	Marathon, FL (16)	†WMAZ-TV	Meridian, MS (14)	WOAC	Canton, OH (67)
†WHWC-TV	Menomonie, WI (28)	WKEF	Dayton, OH (22)	WMBB	Macon, GA (13)	WOAY-TV	Oak Hill, WV (4)
†WHYY-TV	Wilmington, DE (12)	WKFY	Fayetteville, NC (40)	WMBD-TV	Panama City, FL (13)	WOCD	Amsterdam, NY (55)
		†WKGB-TV	Bowling Green, KY (53)	WMCB-TV	Peoria, IL (31)	*WOCT	Albany, GA (52)
WIBW-TV	Topeka, KS (13)	†WKHA	Hazard, KY (35)	WMCCTV	Memphis, TN (5)	WOLF	Orlando, FL (35)
WICD	Champaign, IL (15)	WKJG-TV	Fort Wayne, IN (33)	WMCCTV	Marion, IN (23)	WOGX	Ocala, FL (51)
WICS	Springfield, IL (20)	*WKKTV	Hopkinsville, KY (51)	WMCC	Montgomery, AL (45)	WOIO	Shaker Heights, OH (19)
WICU-TV	Erie, PA (12)	†Wkle	Lexington, KY (46)	WMCFTV	Salisbury, MD (47)	WOITV	Ames, IA (5)
WICZ-TV	Binghamton, NY (40)	†WKMA	Madisonville, KY (35)	†WMEB-TV	Biddeford, ME (26)	WOKR	Rochester, NY (13)
*WIEB	Islamorada, FL (9)	†WKMJ	Louisville, KY (68)	†WMEC-TV	Orono, ME (12)	WOLE-TV	Aguadilla, PR (12)
WIEC	Ponce, PR (48)	†Wkmm	Murray, KY (21)	†WMEF-TV	Calais, ME (13)	WOLF-TV	Scranton, PA (38)
WIFR-TV	Freeport, IL (23)	†WKMO-TV	Memphis, TN (10)	†WMEG-TV	Presque Isle, ME (10)	WOLY-TV	Columbia, SC (25)
WIHT	Ann Arbor, MI (31)	†WKOH	Owensboro, KY (31)	†WMEH-TV	Orlando, FL (24)	WORA-TV	Mayaguez, PR (5)
*WIIB	Bloomington, IN (63)	WKOI	Richmond, IN (43)	†WMEI-TV	Lawrence, MA (62)	*WOSTV	Block Island, RI (69)
WIIL	Cincinnati, OH (64)	†WKON	Owenton, KY (25)	WMFP	Binghamton, NY (34)	†WOSU-TV	Columbus, OH (34)
*WIIM-TV	Iron Mountain, MI (8)	WLOW-TV	Madison, WI (27)	WMSG-TV	Wildwood, NJ (40)	WOTV	Grand Rapids, MI (8)
†WIIQ	Demopolis, AL (41)	†WKPC-TV	Louisville, KY (15)	WMTG-TV	Macon, GA (41)	†WOUB-TV	Athens, OH (20)
†WILL-TV	Champaign-Urbana, IL (12)	†WKPD	Paducah, KY (29)			†WOUC-TV	Cambridge, OH (44)
WILX-TV	Lansing, MI (10)						
WINK-TV	Fort Myers, FL (11)						

WOWK-TV .....Huntington, WV (13)  
 WOWL-TV .....Florence, AL (15)  
 WOWT .....Omaha, NE (6)

WPAN .....Fort Walton Beach, FL (53)  
 †WPBA .....Atlanta, GA (30)  
 WPBN-TV .....Traverse City, MI (7)  
 \*WPBF .....Tequesta, FL (25)  
 †WPBO-TV .....Portsmouth, OH (42)  
 †WPBT .....Miami, FL (2)  
 †WPBY-TV .....Huntington, WV (33)  
 WPCB-TV .....Greensburg, PA (40)  
 WPCQ .....Charlotte, NC (36)  
 WPE-DE-TV .....Florence, SC (15)  
 WPEC .....West Palm Beach, FL (12)  
 \*WPFT .....Baton Rouge, LA (44)  
 \*WPGD .....Hendersonville, TN (50)  
 WPGH-TV .....Pittsburgh, PA (53)  
 WPGX .....Panama City, FL (28)  
 WPHL-TV .....Philadelphia, PA (17)  
 WPXI .....New York, NY (11)  
 WPLG .....Miami, FL (10)  
 \*WPMC .....Jellico, TN (54)  
 WPMI .....Mobile, AL (15)  
 WPMT .....York, PA (43)  
 †WPNE .....Green Bay, WI (38)  
 †WPPB-TV .....Boca Raton, FL (63)  
 WPRI-TV .....Providence, RI (12)  
 WPRV-TV .....Fajardo, PR (13)  
 WPSD-TV .....Paducah, KY (6)  
 †WPSX-TV .....Clearfield, PA (3)  
 WPTA .....Fort Wayne, IN (21)  
 †WPTD .....Dayton, OH (16)  
 WPTF-TV .....Durham, NC (28)  
 WPTJ .....Johnstown, PA (19)  
 †WPTO .....Oxford, OH (14)  
 WPTT-TV .....Pittsburgh, PA (22)  
 WPTV .....Palm Beach, FL (5)  
 WPTV-TV .....Memphis, TN (24)  
 WPTZ .....Plattsburgh, NY (5)  
 WPVI-TV .....Philadelphia, PA (6)  
 WPWR-TV .....Gary, IN (50)  
 WPXI .....Pittsburgh, PA (11)  
 WPXT .....Portland, ME (51)

WQAD-TV .....Moline, IL (8)  
 †WQEC .....Quincy, IL (27)  
 †WQED .....Pittsburgh, PA (13)  
 †WQEX .....Pittsburgh, PA (16)  
 WQHS .....Cleveland, OH (61)  
 †WQLN .....Erie, PA (54)  
 WQOW-TV .....Eau Claire, WI (18)  
 †WQPT-TV .....Moline, IL (24)  
 \*WQOB .....Bowling Green, KY (40)  
 WQR-FTV .....Rockford, IL (39)  
 †WQTO .....Ponce, PR (26)  
 WQTV .....Boston, MA (68)

\*WRAH-TV .....Sturgeon Bay, WI (42)  
 WRAL-TV .....Raleigh, NC (5)  
 WRBL .....Columbus, GA (3)  
 \*WRBV .....Fredericksburg, VA (69)  
 \*WRBW .....Orlando, FL (65)  
 WRC-TV .....Washington, OC (4)  
 WRCB-TV .....Chattanooga, TN (3)  
 WRDG .....Burlington, NC (16)  
 WROW-TV .....Augusta, GA (12)  
 WREG-TV .....Memphis, TN (3)  
 †WRES .....Cocoa, FL (18)  
 †WRET-TV .....Spartanburg, SC (49)  
 WREX-TV .....Rockford, IL (13)  
 WRGB .....Schenectady, NY (6)  
 WRGT-TV .....Dayton, OH (45)  
 †WRJA-TV .....Sumter, SC (27)  
 \*WRJM-TV .....Troy, AL (67)  
 WRLH-TV .....Richmond, VA (35)  
 †WRLK-TV .....Columbia, SC (35)  
 WROC-TV .....Rochester, NY (8)  
 \*WROZ .....Owensboro, KY (61)  
 WRSP-TV .....Springfield, IL (55)  
 WRTV .....Indianapolis, IN (6)  
 WRWR-TV .....San Juan, PR (30)  
 \*WRXY-TV .....Tice, FL (49)

WSAV-TV .....Savannah, GA (3)  
 WSAW-TV .....Wausau, WI (7)  
 WSAZ-TV .....Huntington, WV (3)  
 WSB-TV .....Atlanta, GA (2)  
 †WSBE-TV .....Providence, RI (36)  
 WSBK-TV .....Boston, MA (38)  
 †WSBN-TV .....Norton, VA (47)  
 WSBFTV .....South Bend, IN (22)  
 WSCO .....Suring, WI (14)  
 WSCV .....Fort Lauderdale, FL (51)  
 \*WSDW .....Ozark, AL (34)  
 WSEE .....Erie, PA (35)  
 WSET-TV .....Lynchburg, VA (13)  
 WSFA .....Montgomery, AL (12)  
 WSFJ .....Newark, OH (52)  
 †WSFF-TV .....Fort Myers, FL (30)  
 WSIL-TV .....Harrisburg, IL (3)  
 †WSIU-TV .....Carbondale, IL (8)  
 †WSJK-TV .....Sneedville, TN (2)  
 WSJN-TV .....San Juan, PR (24)  
 WSJU .....San Juan, PR (18)  
 WSJV .....Elkhart, IN (28)  
 \*WSKA .....Port Huron, MI (46)  
 †WSKG .....Binghamton, NY (46)  
 \*WSKP .....Syracuse, NY (56)  
 WSLS-TV .....Roanoke, VA (10)  
 WSMH .....Flint, MI (66)  
 WSMV .....Nashville, TN (4)  
 \*WSNR-TV .....Syracuse, NY (43)  
 WSNS-TV .....Chicago, IL (44)  
 WSOC-TV .....Charlotte, NC (9)  
 WSPA-TV .....Spartanburg, SC (7)  
 †WSRE .....Pensacola, FL (23)  
 \*WSSFTV .....Cordele, GA (55)  
 WSTE .....Ponce, PR (7)  
 WSTM-TV .....Syracuse, NY (3)  
 WSUR-TV .....Ponce, PR (9)  
 WSVI .....Christiansted, VI (8)  
 WSVN .....Miami, FL (7)  
 \*WSWB-TV .....Scranton, PA (64)  
 †WSWP-TV .....Grandview, WV (9)  
 WSWs .....Opelika, AL (66)  
 WSYM-TV .....Lansing, MI (47)  
 WSYT .....Syracuse, NY (62)  
 WSYX .....Columbus, OH (6)

WTAE-TV .....Pittsburgh, PA (4)  
 WTAJ-TV .....Altoona, PA (10)  
 WTAP-TV .....Parkersburg, WV (15)  
 WTAT-TV .....Charleston, SC (24)  
 \*WTAU .....Albany, GA (19)  
 WTBS .....Atlanta, GA (17)  
 WTBY .....Poughkeepsie, NY (54)  
 †WTCL .....Chattanooga, TN (45)  
 WTCT .....Marion, IL (27)  
 WTEN .....Albany, NY (10)  
 WTLG-TV .....Wilmington, DE (61)  
 WTGL-TV .....Cocoa, FL (52)  
 WTGS .....Hardeeville, SC (28)  
 WTHI-TV .....Terre Haute, IN (10)  
 WTHR .....Indianapolis, IN (13)  
 \*WTHX-TV .....Manitowoc, WI (16)  
 WTI-CTV .....Hartford, CT (61)  
 WTIN .....Ponce, PR (14)  
 †WTIU .....Bloomington, IN (30)  
 WTJC .....Springfield, OH (26)  
 WTJP .....Gadsden, AL (60)  
 WTJR .....Quincy, IL (16)  
 †WTJX-TV .....Charlotte Amalie, VI (12)  
 WTKK .....Manassas, VA (66)  
 WTKR-TV .....Norfolk, VA (3)  
 \*WTLH .....Bainbridge, GA (49)  
 WTLJ .....Muskegon, MI (54)  
 WTLV .....Jacksonville, FL (12)  
 WTLW .....Lima, OH (44)  
 WTMJ-TV .....Milwaukee, WI (4)  
 WTMW .....Lakeland, FL (32)  
 WTNH-TV .....New Haven, CT (8)  
 WTOC-TV .....Savannah, GA (11)  
 WTOG .....St. Petersburg, FL (44)  
 WTKO-TV .....Meridian, MS (11)  
 WTOL-TV .....Toledo, OH (11)  
 WTDOM-TV .....Cheboygan, MI (4)  
 WTDV-TV .....Steubenville, OH-  
 Wheeling, WV (9)  
 WTRA .....Mayaguez, PR (16)  
 WTRF-TV .....Wheeling, WV (7)

WTRT .....Florence, AL (26)  
 WTSF .....Ashland, KY (61)  
 WTSO .....Albany, GA (31)  
 WTSP-TV .....Tampa-  
 St. Petersburg, FL (10)  
 \*†WTSU-TV .....Montgomery, AL (63)  
 \*WTTA .....St. Petersburg, FL (38)  
 WTTT .....Columbus, OH (28)  
 WTTG .....Washington, DC (5)  
 WTTK .....Kokomo, IN (29)  
 WTTQ .....Birmingham, AL (21)  
 WTTV .....Bloomington, IN (4)  
 †WTTW .....Chicago, IL (11)  
 WTUV .....Utica, NY (33)  
 WTVB .....Tupelo, MS (9)  
 WTVG .....Chattanooga, TN (9)  
 WTVL .....Durham, NC (11)  
 WTVF .....Reading, PA (51)  
 WTVF .....Nashville, TN (5)  
 WTVG .....Toledo, OH (13)  
 WTVH .....Syracuse, NY (5)  
 †WTVI .....Charlotte, NC (42)  
 WTVJ .....Miami, FL (4)  
 WTVK .....Knoxville, TN (26)  
 WTVM .....Columbus, GA (9)  
 WTVQ .....Rockford, IL (17)  
 †WTVR-TV .....Peoria, IL (47)  
 WTVQ-TV .....Lexington, KY (36)  
 WTVR-TV .....Richmond, VA (6)  
 †WTVS .....Detroit, MI (56)  
 WTVT .....Tampa, FL (13)  
 \*WTVU .....New Haven, CT (59)  
 WTVW .....Evansville, IN (7)  
 WTVX .....Fort Pierce, FL (34)  
 WTVY .....Dothan, AL (4)  
 WTVZ .....Norfolk, VA (33)  
 WTVW .....Tallahassee, FL (40)  
 WTWC .....Terre Haute, IN (2)  
 WTWS .....New London, CT (26)  
 WTVX-TV .....Philadelphia, PA (29)  
 WTVL-TV .....Tallahassee, FL (27)  
 WTVX .....Waterbury, CT (20)  
 WTTA .....Kingston, NY (62)  
 WTVZ .....Meridian, MS (24)

WUAB .....Lorain, OH (43)  
 †WUCM-TV .....University Center, MI (19)  
 †WUCX-TV .....Bad Axe, MI (35)  
 †WUFT .....Gainesville, FL (5)  
 WUHF .....Rochester, NY (31)  
 WUHQ-TV .....Battle Creek, MI (41)  
 †WUJA .....Caguas, PR (58)  
 †WUNC-TV .....Chapel Hill, NC (4)  
 †WUND-TV .....Columbia, NC (2)  
 †WUNE-TV .....Linville, NC (17)  
 †WUNF-TV .....Asheville, NC (33)  
 †WUNG-TV .....Concord, NC (58)  
 †WUNJ-TV .....Wilmington, NC (39)  
 †WUNK-TV .....Greenville, NC (25)  
 †WUNL-TV .....Winston-Salem, NC (26)  
 †WUNM-TV .....Jacksonville, NC (19)  
 †WUNP-TV .....Roanoke Rapids, NC (36)  
 WUPW .....Toledo, OH (36)  
 WUSA .....Washington, DC (9)  
 †WUSF-TV .....Tampa, FL (16)  
 †WUSI-TV .....East St. Louis, IL (16)  
 WUTR .....Utica, NY (20)  
 WUTV .....Buffalo, NY (29)  
 WUXA .....Portsmouth, OH (30)

WVAH-TV .....Charleston, WV (11)  
 †WVAN-TV .....Savannah, GA (9)  
 \*WVBT .....Virginia Beach, VA (43)  
 \*WVCL .....East St. Louis, IL (46)  
 WVCY-TV .....Milwaukee, WI (30)  
 WVEC-TV .....Hampton, VA (13)  
 WVEO .....Aguadilla, PR (44)  
 †WVER .....Rutland, VT (28)  
 WVEU .....Atlanta, GA (69)  
 \*WVFF .....Opelika, AL (50)  
 \*WVFL-TV .....Sebring, FL (60)  
 WVFT .....Roanoke, VA (27)  
 WVGA .....Valdosta, GA (44)  
 \*WVGI .....Charlotte Amalie, VI (17)  
 †WVIA-TV .....Scranton, PA (44)  
 WVII-TV .....Bangor, ME (7)

WVIR-TV .....Charlottesville, VA (29)  
 WVIT .....New Britain-Hartford, CT (30)  
 †WVIZ-TV .....Cleveland, OH (25)  
 WVLA .....Baton Rouge, LA (33)  
 WVNY .....Burlington, VT (22)  
 †WVPT .....Staunton, VA (51)  
 WVRN-TV .....Richmond, VA (63)  
 WWSB-TV .....West Point, MS (27)  
 †WVTA .....Windsor, VT (41)  
 †WVTB .....St. Johnsbury, VT (20)  
 WVTM-TV .....Birmingham, AL (13)  
 WVTV .....Milwaukee, WI (18)  
 WVUE .....New Orleans, LA (8)  
 †WVUT .....Vincennes, IN (22)  
 WVA .....Bluefield, WV (6)

\*WVAC-TV .....Atlantic City, NJ (53)  
 WWAT .....Chillicothe, OH (53)  
 WWAY .....Wilmington, NC (3)  
 WWBT .....Richmond, VA (12)  
 WWCP-TV .....Johnstown, PA (8)  
 WWL-TV .....New Orleans, LA (4)  
 WWLF-TV .....Hazleton, PA (56)  
 WWLP .....Springfield, MA (22)  
 WWMT .....Kalamazoo, MI (3)  
 WWNY-TV .....Carthage-  
 Watertown, NY (7)  
 WWOR-TV .....New York, NY-  
 Secaucus, NJ (9)  
 †WWPB .....Hagerstown, MD (31)  
 \*WWRD .....Wilson, NC (30)  
 WWSB .....Sarasota, FL (40)  
 WWTO-TV .....La Salle, IL (35)  
 WWTW .....Cadillac, MI (9)  
 WWUP-TV .....Sault Ste. Marie, MI (10)

†WXEL-TV .....West Palm Beach, FL (42)  
 WXEX-TV .....Petersburg, VA (8)  
 WXFL .....Tampa, FL (8)  
 †WXGA-TV .....Waycross, GA (8)  
 WXGZ-TV .....Appleton, WI (32)  
 WXIA-TV .....Atlanta, GA (11)  
 WXII .....Winston-Salem, NC (12)  
 WXIN .....Indianapolis, IN (59)  
 WXIX-TV .....Cincinnati, OH-  
 Newport, KY (19)  
 WXMI .....Grand Rapids, MI (17)  
 WXON .....Detroit, MI (20)  
 WXOW-TV .....La Crosse, WI (19)  
 WXTV .....Paterson, NJ (41)  
 WXTX .....Columbus, GA (54)  
 WXYT .....Greenville, MS (15)  
 WXXA-TV .....Albany, NY (23)  
 †WXXI-TV .....Rochester, NY (21)  
 WXXV-TV .....Gulfport, MS (25)  
 WXYZ-TV .....Detroit, MI (7)

WYAH .....Portsmouth, VA (27)  
 \*†WYBE .....Philadelphia, PA (35)  
 †WYCC .....Chicago, IL (20)  
 WYED .....Goldsboro, NC (17)  
 †WYES-TV .....New Orleans, LA (12)  
 WYFF-TV .....Greenville, SC (4)  
 WYHS .....Hollywood, FL (69)  
 \*WYIM .....Ocala, FL (29)  
 †WYIN .....Gary, IN (56)  
 WYMT-TV .....Hazard, KY (57)  
 WYOU .....Scranton, PA (22)  
 WYTV .....Youngstown, OH (33)  
 WYZZ-TV .....Bloomington, IL (43)

WZDX .....Huntsville, AL (54)  
 WZTV .....Nashville, TN (17)  
 \*WZXX .....Ashland, VA (65)  
 WZZM-TV .....Grand Rapids, MI (13)  
 \*WZZW .....Roanoke, VA (60)

# Canadian TV Station Call Letters

CBAFT..... Moncton, N.B. (11)	CBMT-1..... Trois Rivieres, Que. (28)	CFCN-TV-1..... Hand Hills- Ormheller, Alta. (12)	†CICA-TV..... Toronto, Ont. (19)
CBCA-TV-1..... Etzikom, Alta. (12)	CBMUT..... Harrington Harbour, Que. (13)	CFCN-TV-4..... Burmis, Alta. (5)	†CICA-TV-13..... Huntsville, Ont. (13)
CBCO-TV-4..... Taylor, B.C. (12)	CBMVT..... Old Fort Bay, Que. (13)	CFCN-TV-5..... Lethbridge, Alta. (13)	CICC-TV..... Yorkton, Sask. (10)
CBCH-TV-1..... Houston, B.C. (2)	CBMYT..... Iles de la Madeleine, Que. (7)	CFCN-TV-8..... Medicine Hat, Alta. (8)	CICC-TV-1..... Wynyard, Sask. (12)
CBCH-TV-2..... Burns Lake, B.C. (4)	CBNAT..... Grand Falls, Nfld. (11)	CFEM-TV..... Rouyn-Noranda, Que. (13)	CICC-TV-2..... Norquay, Sask. (7)
CBCH-TV-3..... Smithers, B.C. (5)	CBNBT..... Nain, Nfld. (9)	CFER..... Rimouski, Que. (11)	CICI-TV..... Sudbury, Ont. (5)
CBCO-TV-1..... Moosonee, Ont. (9)	CBNLT..... Labrador City/ Wabush, Nfld. (13)	CFER-TV-2..... Sept. Iles- Gaspé-Nord, Que. (5)	CICI-TV-1..... Elliot Lake, Ont. (3)
CBCP-TV-1..... Shaunavon, Sask. (7)	CBNT..... St. John's, Nfld. (8)	CFFB-TV..... Frobisher Bay, N.W.T. (8)	†CICO-TV-9..... Thunder Bay, Ont. (9)
CBCP-TV-3..... Ponteix, Sask. (3)	CBOFT..... Ottawa, Ont.-Hull, Que. (9)	CFGS-TV..... Hull, Que.-Ottawa, Ont. (14)	†CICO-TV-18..... London, Ont. (18)
CBCQ-TV-1..... Temagami, Ont. (15)	CBOT..... Ottawa, Ont. (4)	CFJC-TV..... Kamloops, B.C. (4)	†CICO-TV-19..... Sudbury, Ont. (19)
CBCT..... Charlottetown, P.E.I. (13)	CBRT..... Calgary, Alta. (16)	CFJP-TV..... Montreal, Que. (35)	†CICO-TV-20..... Sault Ste. Marie, Ont. (20)
CBGBT..... Faro, Y.T. (8)	CBRT..... Calgary, Alta. (9)	CFKM-TV..... Trois Rivieres, Que. (16)	†CICO-TV-24..... Ottawa, Ont. (24)
CBODT..... Oawson, Y.T. (7)	CBSAT..... Clermont, Que. (21)	CFLA-TV..... Goose Bay, Nfld. (8)	†CICO-TV-28..... Kitchener-Paris, Ont. (28)
CBEAT..... Fort Smith, N.W.T. (8)	CBSET..... Sept Iles, Que. (3)	CFMFTV..... Toronto, Ont. (47)	†CICO-TV-32..... Windsor, Ont. (32)
CBEBT..... Pine Point, N.W.T. (4)	CBSENT..... Notre Oames des Monts, Que. (40)	CFON-TV-1..... Oyen, Alta. (2)	†CICO-TV-59..... Chatham, Ont. (59)
CBECT..... Rankin Inlet, N.W.T. (9)	CBSP..... St. Pamphile, Que. (3)	CFPL-TV..... London, Ont. (10)	CIEW-TV..... Estevan-Weyburn, Sask. (7)
CBEOT..... Norman Wells, N.W.T. (9)	CBST..... Sept Iles, Que. (13)	CFQC-TV..... Saskatoon, Sask. (8)	CIFG-TV..... Prince George, B.C. (12)
CBEFT..... Windsor, Ont. (54)	CBUAT..... Trail, B.C. (11)	CFQC-TV-1..... Stranraer, Sask. (3)	CIII-TV..... Toronto-Paris, Ont. (6)
CBEGT..... Fort Simpson, N.W.T. (9)	CBUBT-7..... Cranbrook, B.C. (10)	CFQC-TV-2..... North Battleford, Sask. (6)	CIII-TV-2..... Bancroft, Ont. (2)
CBEHT..... Eskimo Point, N.W.T. (9)	CBUCT..... Nelson, B.C. (9)	CFRE-TV..... Regina, Sask. (11)	CIII-TV-29..... Sarnia, Ont. (29)
CBEIT..... Baker Lake, N.W.T. (9)	CBUDT..... Bonnington Falls, B.C. (13)	CFRN-TV..... Edmonton, Alta. (3)	CIMTV..... Riviere du Loup, Que. (9)
CBEJT..... Cape Dorset, N.W.T. (9)	CBUET..... Cassiar, B.C. (7)	CFRN-TV-1..... Grande Prairie, Alta. (13)	CIPA-TV..... Prince Albert, Sask. (9)
CBEKT..... Pangnirtung, N.W.T. (9)	CBUFT..... Vancouver, B.C. (26)	CFRN-TV-2..... Peace River, Alta. (3)	CISR-TV..... Santa Rosa, B.C. (83)
CBELT..... Pond Inlet, N.W.T. (9)	CBUGT..... Fort Nelson, B.C. (8)	CFRN-TV-3..... Whitecourt, Alta. (12)	CITL-TV..... Lloydminster, Alta. (4)
CBEMT..... Resolute Bay, N.W.T. (9)	CBUHT..... Tabor Mountain, B.C. (78)	CFRN-TV-4..... Ashmont, Alta. (12)	CITM-TV..... 100 Mile House, B.C. (3)
CBENT..... Cambridge Bay, N.W.T. (9)	CBUI-1..... Bella Bella, B.C. (13)	CFRN-TV-5..... Lac La Biche, Alta. (2)	CITO-TV..... Timmins, Ont. (3)
CBEDT..... Coppermine, N.W.T. (9)	CBUI-3..... Bella Coola, B.C. (13)	CFRN-TV-6..... Red Deer, Alta. (8)	CITO-TV-3..... Kearns, Ont. (11)
CBEPT..... Tuktoyaktuk, N.W.T. (8)	CBUI-4..... Hagensborg, B.C. (11)	CFRN-TV-7..... Loughheed, Alta. (7)	CITO-TV-4..... Kapuskasing, Ont. (10)
CBEQT..... Spence Bay, N.W.T. (9)	CBUT..... Vancouver, B.C. (2)	CFSK-TV..... Saskatoon, Sask. (4)	CITV-TV..... Edmonton, Alta. (13)
CBET..... Windsor, Ont. (9)	CBUV-TV..... Malarctic, Que. (5)	CFSS-TV..... Estevan-Weyburn- Regina, Sask. (3)	CITY-TV..... Toronto, Ont. (57)
CBFAT..... Chibougamau, Que. (5)	CBVT..... Quebec City, Que. (11)	CFTK-TV..... Terrace, B.C. (3)	†CIVA..... Abitibi- Temiscamisque, Que. (12)
CBFGT..... Fort George, Que. (9)	CBWAT..... Kenora, Ont. (8)	CFTM-TV..... Montreal, Que. (10)	†CIVA-TV-1..... Abitibi- Temiscamisque, Que. (8)
CBFHT..... Fort Rupert, Que. (9)	CBWBT..... Flin Flou, Man. (10)	CFTO-TV..... Toronto, Ont. (9)	†CIVB-TV..... Rimouski, Que. (22)
CBFMT..... Mistassini Post, Que. (9)	CBWCT..... Fort Frances, Ont. (5)	CFTU-TV..... Montreal, Que. (29)	†CIVC-TV..... Trois-Rivieres, Que. (45)
CBFNT-1..... Port au Port, Nfld. (13)	CBWDT..... Oryden, Ont. (9)	CFVS-TV..... Val d'Or, Que. (20)	†CIVG-TV..... Sept-Iles, Que. (9)
CBFRT..... Radisson, Que. (8)	CBWET..... Red Lake, Ont. (10)	CFWH-TV..... Whitehorse, Y.T. (6)	†CIVM-TV..... Montreal, Que. (17)
CBFS-2..... Temiscaming, Que. (12)	CBWFT..... Winnipeg, Man. (3)	CFYK-TV..... Yellowknife, N.W.T. (8)	†CIVO-TV..... Hull, Que. (30)
CBFT..... Montreal, Que. (2)	CBWGT..... Fisher Branch, Man. (10)		†CIVQ-TV..... Quebec, Que. (15)
CBFWT..... Nouveau Comptoir, Que. (9)	CBWHT..... Grand Rapids, Man. (8)		†CIVS-TV..... Estrie, Que. (24)
CBGAT..... Matane, Que. (6)	CBWIT..... The Pas, Man. (7)		†CIVV-TV..... Saguenay-Lac St. Jean, Que. (8)
CBHFT..... Halifax, N.S. (13)	CBWJT..... Ear Falls, Ont. (13)	CHAK-TV..... Inuvik, N.W.T. (6)	
CBHT..... Halifax, N.S. (3)	CBWKT..... Snow Lake, Man. (8)	CHAN-TV..... Vancouver, B.C. (8)	
CBIMT..... Iles de la Madeleine, Que. (12)	CBWLT..... Gillam, Man. (8)	CHAN-TV-4..... Courtenay, B.C. (11)	CJAP-TV..... Argenta, Nfld. (3)
CBIT..... Sydney, N.S. (5)	CBWMT..... Wabowden, Man. (10)	CHAFTV..... Medicine Hat, Alta. (6)	CJBR-TV..... Rimouski, Que. (2)
CBJET..... Chicoutimi, Que. (58)	CBWNT..... Cross Lake, Man. (12)	CHAFTV-1..... Pivot, Alta. (4)	CJCB-TV..... Sydney, N.S. (4)
CBKAT..... Uranium City, Sask. (8)	CBWOT..... Norway House, Man. (9)	CHAU-TV..... Carleton, Que. (5)	CJCB-TV-1..... Inverness, N.S. (6)
CBKBT..... Beauval, Sask. (7)	CBWPT..... Nelson House, Man. (11)	CHAU-TV-1..... Ste. Marguerite- Marie, Que. (3)	CJCB-TV-2..... Antigonish, N.S. (9)
CBKCT..... Ile a la Crosse, Sask. (9)	CBWQT..... Leaf Rapids, Man. (13)	CHAU-TV-5..... Perce, Que. (13)	CJCH-TV..... Halifax, N.S. (5)
CBKDT..... Buffalo Narrows, Sask. (11)	CBWRT..... Lynn Lake, Man. (8)	CHBC-TV..... Kelowna, B.C. (2)	CJCH-TV-1..... Canning, N.S. (10)
CBKFT..... Regina, Sask. (13)	CBWT..... Winnipeg, Man. (6)	CHBX-TV..... Sault Ste. Marie, Ont. (2)	CJCH-TV-6..... West Caledonia, N.S. (6)
CBKGT..... Gravelbourg, Sask. (45)	CBWTT..... Thompson, Man. (7)	CHCH-TV..... Hamilton, Ont. (11)	CJCH-TV-7..... Yarmouth, N.S. (40)
CBKHT..... Keno Hill, Y.T. (13)	CBWUT..... McCusker Lake, Man. (10)	CHCN-TV..... New Castle, N.B. (6)	CJCN-TV..... Grand Falls, Nfld. (4)
CBKST..... Saskatoon, Sask. (11)	CBWVT..... Oxford House, Man. (8)	CHCR-TV..... Bathurst-Campbellton- Oalhouse, N.B. (4)	CJDG-TV..... Lithium Mines, Que. (7)
CBKT..... Regina, Sask. (9)	CBWWT..... Waasagomach, Man. (9)	CHEK-TV..... Victoria, B.C. (6)	CJFB-TV..... Swift Current, Sask. (5)
CBLAT..... Geraldton, Ont. (13)	CBWXT..... Gods Lake Narrows, Man. (13)	CHEM-TV..... Trois Rivieres, Que. (8)	CJFB-TV-3..... Riverhurst, Sask. (10)
CBLCT..... Frasersdale, Ont. (7)	CBWYT..... Mafeking, Man. (2)	CHEX-TV..... Peterborough, Ont. (12)	CJIC-TV..... Sault Ste. Marie, Ont. (5)
CBLDT..... Fort Albany, Ont. (8)	CBXAT..... Grande Prairie, Alta. (10)	CHFC-TV..... Churchill, Man. (8)	CJMA-TV..... Marystown, Nfld. (11)
CBLET..... Attawapiskat, Ont. (12)	CBXBT..... Fort Chipewyan, Alta. (10)	CHFO-TV..... Thunder Bay, Ont. (4)	CJOH-TV..... Ottawa, Ont. (13)
CBLFT..... Toronto, Ont. (25)	CBXFT..... Edmonton, Alta. (11)	CHKL-TV..... Kelowna, B.C. (5)	CJOH-TV-6..... Oeseronto, Ont. (6)
CBLHT..... Fort Hope, Ont. (12)	CBXT..... Edmonton, Alta. (5)	CHKL-TV-1..... Penticton, B.C. (10)	CJOH-TV-8..... Cornwall, Ont. (8)
CBLT..... Toronto, Ont. (5)	CBYAT..... Oeer Lake, Nfld. (12)	CHKM-TV..... Kamloops, B.C. (6)	CJON-TV..... St. John's, Nfld. (6)
CBMCT..... Chibougamau, Que. (4)	CBYT..... Corner Brook, Nfld. (5)	CHLT-TV..... Sherbrooke, Que. (7)	CJOX-TV-1..... Grand Bank, Nfld. (2)
CBMDT..... Mistassini Post, Que. (12)		CHMI-TV..... Portage la Prairie, Man. (13)	CJPM-TV..... Chicoutimi, Que. (6)
CBMET..... La Tuque, Que. (9)	CFAC-TV..... Calgary, Alta. (2)	CHMTV..... Moncton, N.B. (7)	CJPM-TV-1..... Chambord- Roberval, Que. (10)
CBMGT..... Fort George, Que. (12)	CFAC-TV-7..... Lethbridge, Alta. (7)	CHNB-TV..... North Bay, Ont. (4)	CJRR-TV..... Red Rocks, Nfld. (11)
CBMHT..... Fort Rupert, Que. (12)	CFCF-TV..... Montreal, Que. (12)	CHOTV..... Hull-Ottawa, Que. (40)	CJSV-TV..... Stephenville, Nfld. (4)
CBMIT..... Baie Comeau, Que. (28)	CFCL-TV..... Timmins, Ont. (6)	CHRO-TV..... Ottawa-Pembroke, Ont. (5)	CJWB-TV..... Bonavista, Nfld. (10)
CBMLT..... La Tabatiere, Que. (10)	CFCL-TV-2..... Kearns, Ont. (2)	CHSJ-TV..... Saint John, N.B. (4)	CJWN-TV..... Corner Brook, Nfld. (10)
CBMMT..... Murdochville, Que. (21)	CFCL-TV-3..... Kapuskasing, Ont. (2)	CHSL-TV-1..... Bon Accord, N.B. (6)	
CBMNT..... Nouveau Comptoir, Que. (12)	CFCL-TV-5..... Chapleau, Ont. (7)	CHSS-TV..... Wynyard, Sask. (6)	
CBMRT..... Fermont, Que. (9)	CFCL-TV-6..... Quebec City, Que. (4)		
CBMST..... Blanc Sablon, Que. (5)	CFCN-TV..... Calgary, Alta. (4)		
CBMT..... Montreal, Que. (6)			

## Canadian Call Letters

CKBI-TV-1.....Nipawin, Sask. (10)	CKCW-TV-1.....Charlottetown, P.E.I. (8)	CKOS-TV.....Yorkton, Sask. (5)	CKTN-TV.....Trail-Rossland, B.C. (8)
CKBI-TV-2.....North Battleford, Sask. (7)	CKKM-TV.....Oliver-Osoyoos, B.C. (3)	CKPG-TV.....Prince George, B.C. (2)	CKVR-TV.....Barrie, Ont. (3)
CKBI-TV-3.....Greenwater Lake, Sask. (4)	CKLT-TV.....Saint John, N.B. (9)	CKPR-TV.....Thunder Bay, Ont. (2)	CKVU-TV.....Vancouver, B.C. (10)
CKBQ-TV.....Star City-Melfort, Sask. (2)	CKLT-TV-1.....Florenceville/ oodstock, N.B. (3)	CKRO-TV.....Red Deer, Alta. (6)	CKWS-TV.....Kingston, Ont. (11)
CKCO-TV.....Campbellton, N.B. (7)	CKMC-TV.....Swift Current, Sask. (12)	CKRO-TV-1.....Coronation, Alta. (10)	CKX-TV.....Brandon, Man. (5)
CKCK-TV.....Regina, Sask. (2)	CKMI-TV.....Quebec City, Que. (5)	CKRN-TV.....Rouyn-Noranda, Que. (4)	CKX-TV-1.....Birtle-Foxwarren, Man. (11)
CKCK-TV-1.....Colgate, Sask. (12)	CKMJ-TV.....Marquis (Moose Jaw), Sask. (7)	CKRN-TV-3.....Bearn/Fabre, Que. (3)	CKY-TV.....Winnipeg, Man. (7)
CKCK-TV-2.....Willow Bunch, Sask. (6)	CKNC-TV.....Sudbury, Ont. (9)	CKRS-TV.....Jonquiere, Que. (12)	CKYA-TV.....Fisher Branch, Man. (8)
CKCO-TV.....Kitchener, Ont. (13)	CKNC-TV-1.....Elliot Lake, Ont. (7)	CKRT-TV.....Riviere-du-Loup, Que. (7)	CKYB-TV.....Brandon, Man. (4)
CKCO-TV-2.....Georgian Bay (Warton), Ont. (2)	CKNO-TV.....Winnipeg, Man. (9)	CKSA-TV.....Lloydminster, Alta. (2)	CKYO-TV.....Oauphin, Man. (12)
CKCO-TV-3.....Samia-Chatham, Ont. (42)	CKNX-TV.....Wingham, Ont. (8)	CKSA-TV-2.....Bonnyville, Alta. (9)	CKYF-TV.....Flin Flon, Man. (13)
CKCO-TV-4.....The Muskokas, Ont. (11)	CKNY-TV.....North Bay, Ont. (10)	CKSH-TV.....Sherbrooke, Que. (9)	CKYP-TV.....The Pas, Man. (12)
CKCW-TV.....Moncton, N.B. (2)		CKTM-TV.....Trois Rivieres, Que. (13)	CKYTV.....Thompson, Man. (9)

# Description of Station Directory Section

## THE STATION MAPS

The only official and uniform rough guide to a station's physical coverage is found in the files of the Federal Communications Commission. Each TV station grantee is required to submit to the Commission its coverage contours predicted on the basis of engineering formulas designated by the Commission. The FCC specifies three grades of service as a general indication of the probable quality of reception.

The FCC does not intend or expect the predicted coverage contours, submitted by each station, to reflect whether a signal is received or not received at any specific location. Rather, the Commission regards the contours as a general guide to probable reception. The basic use made by the Commission of the contours is as a tool to determine where to allocate channels to minimize interference among stations.

Though all stations and applicants are required to submit predicted contours to the FCC, stations may also file contours based on actual measurements of transmitted signals. Under FCC rules, such filings are not mandatory, and only a relatively few stations have offered such measurements voluntarily. The Commission has no official and uniform rules for measuring service contours; such submissions are associated with stations' files but are not given official status by the Commission.

The maps are intended to serve as guides. It should be emphasized that the use of maps for legal proceedings, such as those before the FCC, may require precision greater than that reasonably obtainable in maps of the size employed in the *Factbook*.

On May 29, 1975 the FCC amended Section 73.699 of the rules providing revised charts for the prediction of field strengths of TV stations and requiring licensees to file new contours with renewal applications filed after the effective date. When a revised map was not available from the station or the FCC, a note to that effect appears on the station page.

The three grades of predicted contours required by the FCC are as follows:

**Grade B Service:** The quality of picture expected to be satisfactory to the median observer at least 90% of the time for at least 50% of the receiving locations within the contour, in the absence of interfering co-channel and adjacent-channel signals.

**Grade A Service:** Satisfactory service expected at least 90% of the time for at least 70% of the receiving locations.

**Principal City Service:** Satisfactory service expected at least 90% of the time for at least 90% of the receiving locations.

We obtained the predicted contour maps from the FCC files or from the stations. We publish two contour lines, "Grade A" and "Grade B."

(The composite maps and all other contents of this book are copyrighted by Warren Publishing, Inc., publishers of *Television & Cable Factbook*. The American Map Corp. (46-35 54th Rd., Maspeth, NY 11378), is the copyright owner of the base maps which are reprinted herein under License #14244-Y. Reproduction in whole or part is prohibited without written permission of the copyright owners.)

## ARBITRON TV STATION CIRCULATION

The counties listed on the station pages represent the home market Arbitron Metro area plus those counties in which the station receives a Net Weekly Circulation of at least 5% according to Arbitron circulation estimates. Each of these counties is then delineated by three circulation categories which include those in which the station's circulation is 50% or more, 25%-49% and 5%-24%. In some instances, counties listed do not appear on the maps, since the reduction in scale required to include them would impair the legibility of the maps.

The station circulation estimates which determined the allocation of each county to the proper category were derived from samples obtained over several survey periods. The estimates were based on Arbitron market surveys conducted during 1987 and 1988.

The Total Households and Television Households which are listed for each county qualifying for inclusion in one of the three circulation categories are current Arbitron projections as of January 1988 (see Definitions of Arbitron Terms).

Net Weekly and Average Daily Circulation totals for each station are based on the above surveys.

(Data from Arbitron Ratings are fully protected by copyright. Reproduction in whole or part is prohibited without written permission from the Arbitron Ratings Company, 142 West 57th St., New York, NY 10019.)

## DEFINITIONS OF ARBITRON TERMS

**Total Households**—A household is a single dwelling unit, which may be a house, an apartment, or a group of one or more rooms. The total households figures shown in the current study are Market Statistics estimates projected to January 1, 1988 and rounded to the nearest hundred. These estimates include households on military installations.

**Television Households**—A television household is an occupied dwelling unit having one or more television sets. Updated estimates of TV households in each county are prepared annually by the Arbitron Research Department.

**TV Penetration**—The percent of total homes having one or more television sets at the time of the surveys. TV penetration uses current regional penetration estimates derived by the Advertising Research Foundation from U.S. Bureau of the Census surveys conducted in accordance with ARF specifications.

**Net Weekly Circulation**—The estimated number of different television households viewing a particular station at least once per week, Monday-Sunday, Sign-on to Sign-off.

**Average Daily Circulation**—The estimated average number of different television households reached by a particular station on each day of the week, Sign-on to Sign-off.

**EDITOR'S NOTE:** Total Households listed for each station in this Volume of the *Television and Cable Factbook* do not include households in any county in which the station's circulation is less than 5%. The counties appearing in the circulation report are listed alphabetically by state. The states are arranged alphabetically by two-letter state abbreviations.



## SURVEY METHODS, Described by ARBITRON

Arbitron uses one-week, interviewer-supervised family viewing diaries to secure information for television audience estimates. Families are contacted initially by mail to inform them of their selection for the survey. They are then contacted by telephone to secure their cooperation in the survey and to elicit basic information as to television set ownership and number of sets owned in the household. Contact is maintained with the sample families through followup calls to encourage proper recording and prompt return of the diaries.

Sampling is controlled by geographic units of no larger than county size, and in some instances for reasons of population distribution, terrain or technical control a county is divided into two sampling units. Sample homes are selected by computer from all available households with listed telephones in the sampling universe through a systematic interval selection technique with random selection occurring within each interval.

In the Metro and ADI Rating Area, households with unlisted telephones are included in the sample universe by using a list of potential telephone numbers. Known listed numbers, business numbers, nonresidential business exchanges and unassigned number blocks have been eliminated.

The Arbitron family viewing diary measurement technique is used for both market surveys of television viewing and broadscale station circulation information by county. At least four times each year, Arbitron surveys every county to provide viewing information for every television market in the country. Further details on Arbitron sampling procedures are available from Arbitron.

## EXPLANATION OF FCC SYMBOLS

FCC Filing Symbols:

1. BPCT: Broadcast Permit Commercial Television.
2. BMPCT: Broadcast Modification of Permit Commercial Television.
3. DOC: Docket (designation applied by FCC to hearing cases).
4. GRANTED: Date of authorization by FCC.

Note: "BPCT" and "BMPCT" designations, accompanied by numbers, are affixed by the FCC to applications for new or changed station facilities to identify each when it is accepted for filing. They therefore constitute file numbers. Each map in the Factbook is accompanied with its file number to facilitate reference to the Commission's official files. In each case, the file number used is the one affixed to the application for facilities which were subsequently authorized by the FCC and in use at the time this Factbook was published. "Docket" numbers are used in those few cases where the application was in a hearing status and a file number hasn't been assigned. The "granted" date indicates when the FCC approved construction of facilities involved.

After a station is completed according to the terms of its construction permit, it receives a license; this is identified by a number with a "BLCT" (Broadcast License Commercial Television) prefix. When a license is renewed, a number with a "BRCT" (Broadcast Renewal Commercial Television) prefix is employed. Applications for licenses or license renewals do not include requests for changes in facilities, thus do not affect predicted Grade A & B contours. Therefore, they are not employed as references in the Factbook.

The Grade A & B contours on the maps are predicted by station engineers according to the formulas designated by the FCC, as previously explained. They are based on facilities authorized or in use by stations at the time of Factbook publication.

## BBM SURVEY METHODS

BBM is a non-profit tripartite association of advertising agencies, advertisers, broadcasters and broadcast representatives.

BBM conducts national surveys of television viewing and radio listening in all ten Canadian provinces.

A television market survey is taken over a seven day period and compiled and reported as the average of two or three weeks. Three week surveys are the designated sweep surveys. BBM identifies a range of dates during which a sweep survey can be taken. Toronto, Montreal and Vancouver are reported seven times yearly; markets four through twelve four times yearly; all others twice yearly. The individual weeks selected by BBM are not disclosed. Network television reports are produced for forty-eight weeks of each year.

BBM provides detailed survey data for fifty recognized markets across Canada. BBM divides the country into three hundred and forty-six mutually exclusive sampling cells which, when combined, cover all of Canada's ten provinces. Ten times yearly, household enumerations are conducted by telephone. A master file of all individuals aged two and over is compiled. From this master file, BBM draws its television sample, just prior to each survey interval. Households selected are not used again except as they may occur in the random selection of a sample. More than a half million Canadians are asked to participate in BBM television surveys each year, 350,000 of whom agree.

Randomly selected households are mailed a diary for each television set in the home. Household members are asked to record their personal television tuning by quarter hour for a specific seven day period to each set. The returned diaries are then weighted to represent the population within each sampling cell. Projections are made separately by age/sex group and by week of survey. In the bilingual markets of Montreal and Ottawa-Hull the intab diaries are also weighted by language group.

For each home station, BBM provides rating information by time periods and for each program for all specified markets in either central and/or extended markets. Full coverage audience data or total station tuning from all measured areas is also published. A reach report showing results by station and area is produced each Fall and Spring.

The definition of the central markets corresponds to Statistics Canada defined Census Metropolitan Areas (CMA) or Census Agglomerations (CA) from which the home stations broadcast. To be considered a central market, CA/CMA will normally contribute the largest of the total hours of tuning to a home station. All BBM central markets have one accompanying extended market (similar in definition to Designated Market Areas or an Area of Dominant Influence) except for some markets where no concentration of hours of tuning to home stations is found within the CA/CMA.

**Note:** In the Spring 1988 BBM Survey, results do not include stations which did not subscribe to the study.

# U.S. Television Station Directory

Data updated to October 15, 1988 unless otherwise indicated. Includes rate digests, personnel, facilities and other data. CP holders reported due by November 1988.

## THE STATE PAGES

Following the map of each state, rankings for Arbitron's Area of Dominant Influence Television Households are shown. ADI Household Rank is established by Arbitron.

The state pages also carry additional cross-reference material, indicating for example, those stations within the state that are identified with two or more cities, or with cities in another state.

Operating commercial and educational TV stations by VHF and UHF are shown for each state in a status report as of October 15, 1988.

Alabama .....	A-18
Alaska .....	A-49
Arizona .....	A-59
Arkansas .....	A-80
California .....	A-95
Colorado .....	A-174
Connecticut .....	A-194
Delaware .....	A-203
District of Columbia .....	A-205
Florida .....	A-214
Georgia .....	A-271
Hawaii .....	A-322
Idaho .....	A-340
Illinois .....	A-351
Indiana .....	A-404
Iowa .....	A-433
Kansas .....	A-454
Kentucky .....	A-472
Louisiana .....	A-491
Maine .....	A-516
Maryland .....	A-525
Massachusetts .....	A-536
Michigan .....	A-553
Minnesota .....	A-589
Mississippi .....	A-612
Missouri .....	A-629
Montana .....	A-661
Nebraska .....	A-677
Nevada .....	A-684
New Hampshire .....	A-705
New Jersey .....	A-710
New Mexico .....	A-713
New York .....	A-730
North Carolina .....	A-782

North Dakota .....	A-811
Ohio .....	A-829
Oklahoma .....	A-872
Oregon .....	A-891
Pennsylvania .....	A-907
Rhode Island .....	A-945
South Carolina .....	A-950
South Dakota .....	A-970
Tennessee .....	A-986
Texas .....	A-1016
Utah .....	A-1108
Vermont .....	A-1115
Virginia .....	A-1119
Washington .....	A-1142
West Virginia .....	A-1164
Wisconsin .....	A-1177
Wyoming .....	A-1204
Guam .....	A-1215
Puerto Rico .....	A-1217
Virgin Islands .....	A-1236
U.S. Public/Educational Stations .....	A-1238

## STATION PAGES

Rates, personnel and other data supplied by stations.

**RATE DIGESTS:** These show only the highest one-time rate charged by the stations. Most rates are also subject to frequency discounts, separate or additional rehearsal charges, talent & production charges, etc. For further details and for contract conditions, specifications etc., consult complete station rate cards, available from the stations on request.

**STATION POWER:** Powers shown are Effective Radiated Powers (ERP).

NETWORK SYMBOLS (registered trademarks)



The individual station tables show a complete listing of all counties grouped by Arbitron Net Weekly Circulation levels, with Total Households, and TV Penetration in each county individually. For definitions of Arbitron terms, see Introduction.

**SATELLITE STATIONS** are shown with a dash line pattern in relation to the parent listing. In the satellite listing the parent station is shown with a dash line pattern.

“It is clearly  
my most  
frequently  
used  
resource.”

Richard H. Miner  
Director of Production  
and Engineering Operations  
WWOR-TV  
New York, NY



Rick is one of thousands of engineers, programmers, general managers and financial people who get and regularly use the **Television & Cable Factbook**.

“I find that it’s the all-encompassing single source for up-to-date station information. Also traces the ever-changing world of group ownership.”

Rick is one of the most important people in our business because he can say, “*Yes, we’ll buy!*”

WWOR-TV is one of hundreds of stations that use this important resource. In fact, more than 4.31 different decision-makers and influencers refer to each **Television & Cable Factbook** 10.18 times each month. In other words, 23,705 top-level executives

will see your advertising message more than 241,000 times monthly! Over 63% are in upper-level management, and 30% have mid-level management positions.

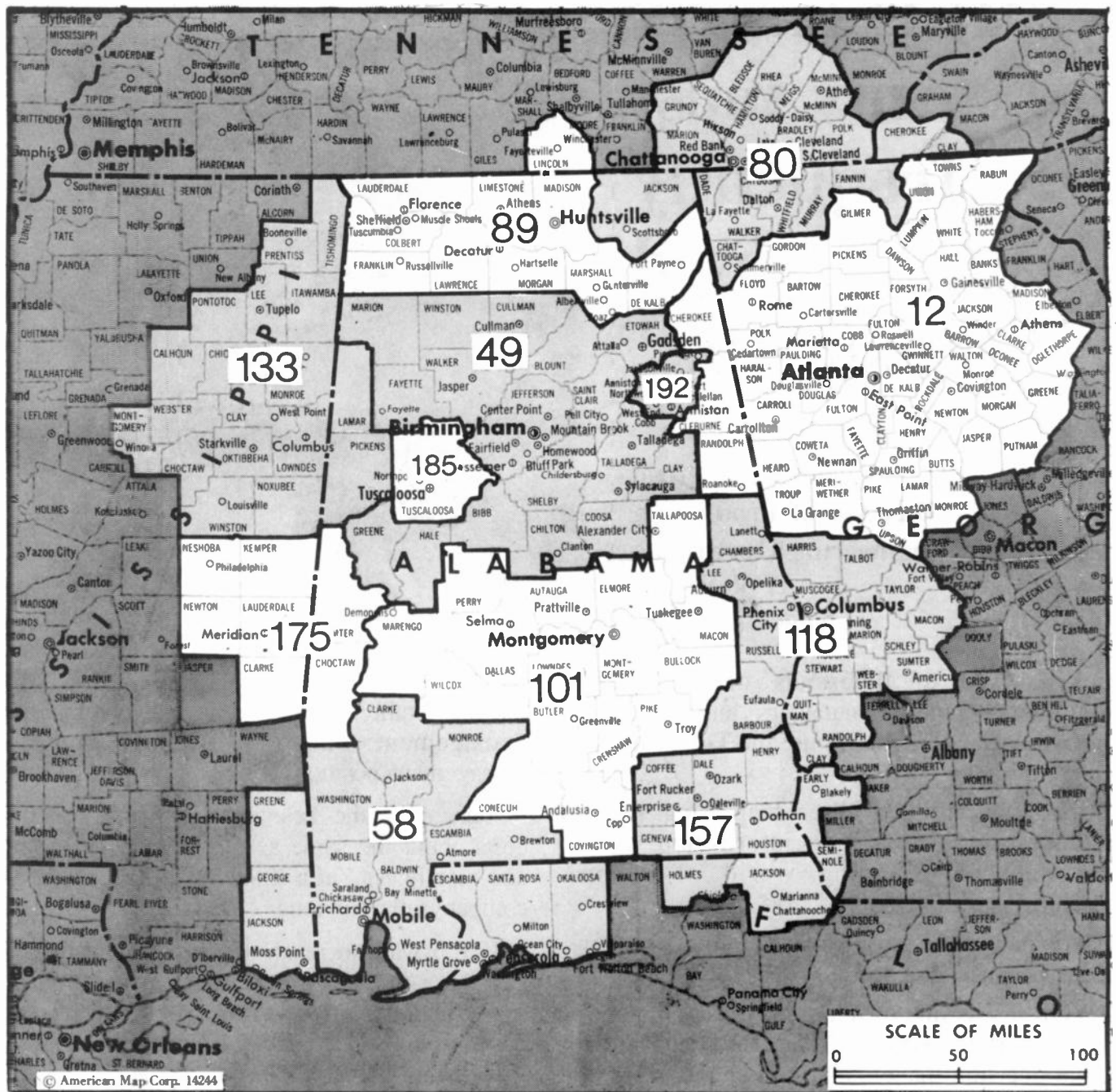
Your ad in the **Television & Cable Factbook** costs about the same as those placed in weeklies and monthlies. Yet a single ad will represent your company all year long.

If you want to reach the men and women who can say “*Yes*” to you, plan now to have a space like this in next year’s book while good positions are still available. Contact Gene Edwards, Advertising Director, for our media kit which will tell you even more about us. Make your space reservations for the next edition now.



# Television & Cable Factbook

2115 Ward Court, NW • Washington, DC 20037 • 202-872-9200



Market	Arbitron ADI TV Households	Rank	Market Area Commercial TV Stations
Atlanta, GA	1,273,000	12	WAGA-TV (5), WATL (36), WAWA-TV (14), WGNX (46), WNGM-TV (34), WSB-TV (2), WTBS (17), WVEU (69), WXIA-TV (11)
Birmingham, AL	503,700	49	WBMG (42), WBRC-TV (6), WCAJ (68), WNAL-TV (44), WTJP (60), WTTD (21), WVMT-TV (13)
Mobile, AL-Pensacola, FL	440,800	58	WALA-TV (10), WEAR-TV (3), WFGX (35), WHBR (33), WJTC (44), WKRG-TV (5), WMPV-TV (21), WPAN (53), WPMI (15)
Chattanooga, TN	307,000	80	WDEF-TV (12), WDSI-TV (61), WFLI-TV (53), WRCB-TV (3), WTVC (9)
Huntsville-Decatur-Florence, AL	273,200	89	WAAY-TV (31), WAFF (48), WHNT-TV (19), WOWL-TV (15), WTRT (26), WZDX (54)
Montgomery-Selma, AL	217,600	101	WAKA (8), WCOV-TV (20), WKAB-TV (32), WMCF-TV (45), WWSA (12)
Columbus, GA	176,800	118	WLTX (38), WRBL (3), WWSW (66), WTVM (9), WXTX (54)
Columbus-Tupelo, MS	156,700	133	WCBI-TV (4), WTVB (9), WWSB-TV (27)
Dathan, AL	104,000	157	WDHN (18), WTVY (4)
Meridian, MS	67,100	175	WLBH-TV (30), WTOK-TV (11), WTZH (24)
Tuscaloosa, AL	52,400	185	WCFTV (33), WDBB (17)
Anniston, AL	44,200	192	WJSU-TV (40)

**State Cross Reference List**

Communities That Receive Programs of  
Stations That are Located Elsewhere

<b>WAFF, Decatur</b> .....	See Huntsville-Decatur, AL
<b>WEAR-TV, Mobile</b> .....	See Pensacola, FL
<b>WHBR, Mobile</b> .....	See Pensacola, FL
<b>WJTC, Mobile</b> .....	See Pensacola, FL
<b>WPAN, Mobile</b> .....	See Fort Walton Beach, FL
<b>WAKA, Montgomery</b> .....	See Selma, AL

**Alabama Station Totals as of October 1, 1988**

	<b>VHF</b>	<b>UHF</b>	<b>TOTAL</b>
Commercial Television Stations	7	21	28
Educational Television Stations	3	6	9
	10	27	37

# Alabama—Anniston



**Network Service:** CBS.

**Licensee:** RKZ Television, 757 3rd Ave., Suite 1806, New York, NY 10017.

**Studio:** Radio-TV Bldg., 1330 Noble St., Anniston, AL 36201.

**Mailing Address:** Box 40, Anniston, AL 36202.

**Telephone:** 205-237-8651. TWX: 810-723-0624.

**Technical Facilities:** Channel No. 40 (626-632 MHz). Authorized power: 720-kw max. & 464-kw horizontal visual, 143-kw max. & 92.80-kw horizontal aural. Antenna: 880-ft. above av. terrain, 235-ft. above ground, 1745-ft. above sea level.

Latitude 33° 40' 52"  
Longitude 85° 48' 57"

**Transmitter:** Top of Blue Mountain, 200-ft. S of Lookout Tower.

**Satellite Earth Stations:** Drake, 3.2-meter; Scientific-Atlanta, 7-meter; Drake, Scientific-Atlanta receivers.

**News Services:** AP, CBS.

**Ownership:** Osborn Communications Corp., 100%. Osborn Communications Corp. Ownership: Frank Osborn, pres., 21.40%; Brownlee Currey Jr., 11.40%; Robert Zelle, 7.30%; Charles Evans, 5.80%; New England Capital Corp., 5.80%; John Alden Life Insurance Co., 5.80%; 4 others with less than 5%. Currey has newspaper interests. Osborn Communications Corp.: Owns WBGA & WGIG-FM, Brunswick, GA; KKRD(FM), Wichita, KS; WNTQ(FM), Syracuse, NY; WHME(FM), Toledo, OH; WKRZ-AM-FM, Scranton-Wilkes-Barre, PA; WTJS & WKIR(FM) Jackson, TN; WWWA & WOVK(FM), Wheeling, WV.

**Began Operation:** October 26, 1969. Sale to present owner by Price Bcstg. approved by FCC March 20, 1987. Sale to Price by Jacksonville State U. approved by FCC Dec. 20, 1985. Previous sale by Harry Brandt Ayers, et al., approved by FCC May 4, 1983.

**Represented (sales):** Katz Television.

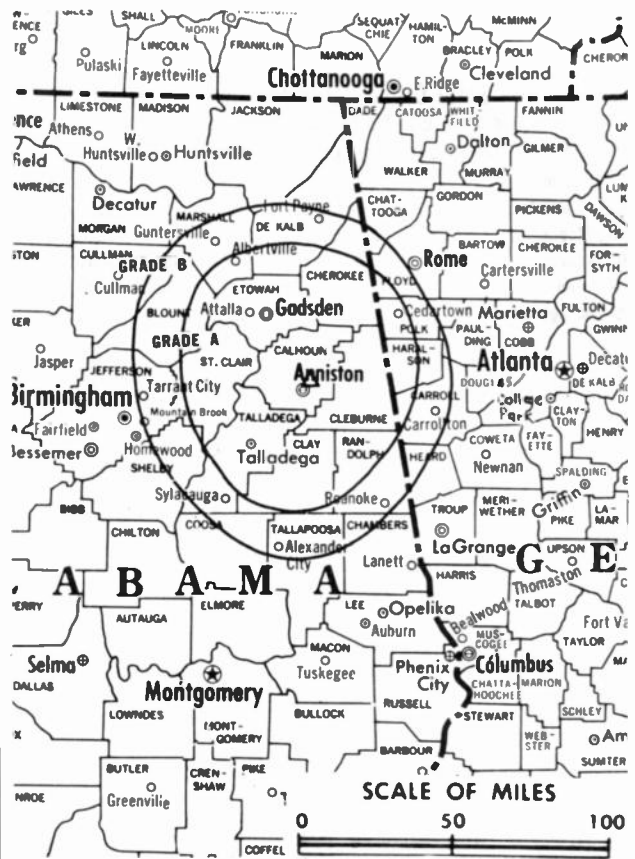
**Represented (legal):** Cohn & Marks.

**Personnel:**

- ROBERT FORD, vice president & general manager.
- JIM KIDD, program director.
- BILL HAGLER, national sales manager.
- JOHN MURRELL, chief engineer.
- JIM VICE, local sales manager.
- PHIL COX, news director.
- WARREN CALDWELL, promotion director.
- PAT RONNE, business manager/controller.

**Highest One Hour Rate:** \$1500.

**Highest 30 Sec. Rate:** \$320.



WJSU-TV BPCT—4849 Granted 6/9/75


© American Map Corp., No. 14244

**NETWORK BASE HOURLY RATE: \$200.**

**City of License:** Anniston. **ADI:** Anniston. **Rank:** 192.

Total Households: © MSI Consumer Market Data as of 1/1/88. TV Homes, TV% and Circulation © 1988 Arbitron. County coverage based on Arbitron study.

Net Weekly Circulation	State County	Total Households	TV Households	%
<b>ALABAMA</b>				
<b>50% &amp; Over</b>	Calhoun	44,500	44,200	99
	Etowah	39,500	39,300	99
<b>Between 25-49%</b>	Cherokee	7,200	7,100	99
	Cleburne	5,000	4,900	98
	Randolph	7,400	7,300	99
	Talladega	26,700	26,400	99
<b>ALABAMA</b>				
<b>Between 5-24%</b>	Clay	4,800	4,700	98
	St Clair	16,800	16,600	99
<b>Station Totals</b>		<b>151,900</b>	<b>150,500</b>	<b>99</b>
<b>Net Weekly Circulation (1988)</b>				<b>79,600</b>
<b>Average Daily Circulation (1988)</b>				<b>40,900</b>



We're the one for —

*NORTHEAST  
ALABAMA!*

NEWS • 7:25 AM • 5 PM • 6 PM • 10 PM



AN OSBORN COMMUNICATIONS  
CORPORATION STATION



A CBS AFFILIATE

# Alabama—Birmingham

**WBMG**

Ch. 42

Network Service: CBS.

Licensee: Birmingham Television Corp., Box 59496, Birmingham, AL 35209.

Studio: 2075 Golden Crest Dr., Birmingham, AL 35209.

Mailing Address: Box 59496, Birmingham, AL 35209.

Telephone: 205-322-4200.

Technical Facilities: Channel No. 42 (638-644 MHz). Authorized power: 2163-kw max. & 1633-kw horizontal visual, 216.30-kw max. & 163.30-kw horizontal aural. Antenna: 1380-ft. above av. terrain, 1134-ft. above ground, 2049-ft. above sea level.

Latitude 33° 29' 02"  
Longitude 86° 48' 21"

Transmitter: 700-ft. NNW of intersection of Valley Ave. & Valley View Dr.

Satellite Earth Stations: Scientific-Atlanta, 7-meter; Scientific-Atlanta, 5-meter; Scientific-Atlanta, 4.6-meter; M/A-Com, Scientific-Atlanta receivers.

News Service: CBS.

Ownership: Park Communications Inc. See Group Ownership of Television Stations.

Began Operation: October 17, 1965. Sale to present owner by Southern Bcstg. Co., William Dubois, et al., approved by FCC June 1973.

Represented (sales): Blair Television.

Represented (engineering): Jansky & Bailey.

**Personnel:**

- HOYLE BROOM, vice president & general manager.
- GARY ANDRICH, general sales manager.
- SARA COONIHAN, local sales manager.
- KIM WINSTON-EATMON, operations manager.
- FRED VINSON, chief engineer.
- SUSAN ELLENBURG, traffic manager.
- WENDY WOMMACK, promotion director.

Highest One Hour Rate: \$5000.

Highest 30 Sec. Rate: \$6500.

NETWORK BASE HOURLY RATE: \$450.

City of License: Birmingham. ADI: Birmingham. Rank: 49.

Total Households: © MSI Consumer Market Data as of 1/1/88. TV Homes, TV% and Circulation © 1988 Arbitron. County coverage based on Arbitron study.

Net Weekly Circulation	State County	Total Households	TV Households	%
<b>ALABAMA</b>				
<b>50% &amp; Over</b>	Bibb	6,000	5,900	98
	Chilton	12,700	12,500	98
	Jefferson	263,700	262,200	99
	St Clair	16,800	16,600	99
	Shelby	29,100	28,900	99
	Talladega	26,700	26,400	99



Net Weekly Circulation	State County	Total Households	TV Households	%
<b>50% &amp; Over</b>	Walker	26,400	26,200	99
	Winston	8,800	8,700	99
<b>ALABAMA</b>				
<b>Between 25-49%</b>	Blount	14,700	14,600	99
	Clay	4,800	4,700	98
	Coosa	4,400	4,300	98
	Cullman	25,200	25,000	99
	Fayette	7,200	7,100	99
	Marion	12,300	12,200	99
<b>ALABAMA</b>				
<b>Between 5-24%</b>	Etowah	39,500	39,300	99
	Lamar	6,200	6,100	98
	Lawrence	11,100	10,900	98
	Randolph	7,400	7,300	99
	Tallapoosa	14,700	14,500	99
	Tuscaloosa	52,900	52,400	99
<b>Station Totals</b>		<b>590,800</b>	<b>585,800</b>	<b>99</b>
<b>Net Weekly Circulation (1988)</b>				<b>334,700</b>
<b>Average Daily Circulation (1988)</b>				<b>154,300</b>



# Alabama—Birmingham

## WBRC-TV

Ch. 6

**Network Service:** ABC.

**Licensee:** Great American Television & Radio Co. Inc., Box 6, Birmingham, AL 35201.

**Studio:** Atop Red Mountain, Birmingham, AL 35209.

**Telephone:** 205-322-6666. **TWX:** 810-733-3650.

**Fax:** 205-583-4319.

**Technical Facilities:** Channel No. 6 (82-88 MHz). Authorized power: 53-kw max. visual, 10-kw aural. Antenna: 1086-ft. above av. terrain, 719-ft. above ground, 1726-ft. above sea level.

Latitude 33° 29' 19"  
Longitude 86° 47' 58"

**Transmitter:** Red Mountain.

**Multichannel TV Sound:** Stereo only.

**Satellite Earth Stations:** Transmit/receive Harris, 9-meter C-band; Harris, 6-meter C-band; Harris, 4.5-meter Ku-band; Harris receivers.

**News Services:** AP, UPI.

**Ownership:** Great American Television & Radio Co. Inc., 100%. See Group Ownership of Television Stations.

**Began Operation:** July 1, 1949. Storer acquired stations from Mrs. Eloise Hanna in May 1953 (*Television Digest*, Vol. 9:13, 21). Sale to Taft Television & Radio Co. Inc. by Storer Bcstg. Co. approved May 8, 1957 (Vol. 13:13, 14, 19). Sale to present owners approved Oct. 3, 1987.

**Represented (sales):** TeleRep Inc.

**Represented (legal):** Koteen & Naftalin; Taft, Stettinius & Hollister.

**Represented (engineering):** Cohen & Dippell, P.C.

### Personnel:

NICK BOLTON, vice president & general manager.  
HOYT ANDRES, general sales manager.  
JACK GUNNELS, local sales manager.  
BILL PARKS, national sales manager.  
TERRY FINCH, regional sales manager.  
LJ ANN REEB, news director.  
JERRY THORN, chief engineer.  
CHERRI HUDSON, program manager.  
ROBERT EARL SMITH, promotion manager.  
DAN REYNOLDS, business manager.  
TERRY SMITH, traffic manager.

**Highest One Hour Rate:** \$7500.

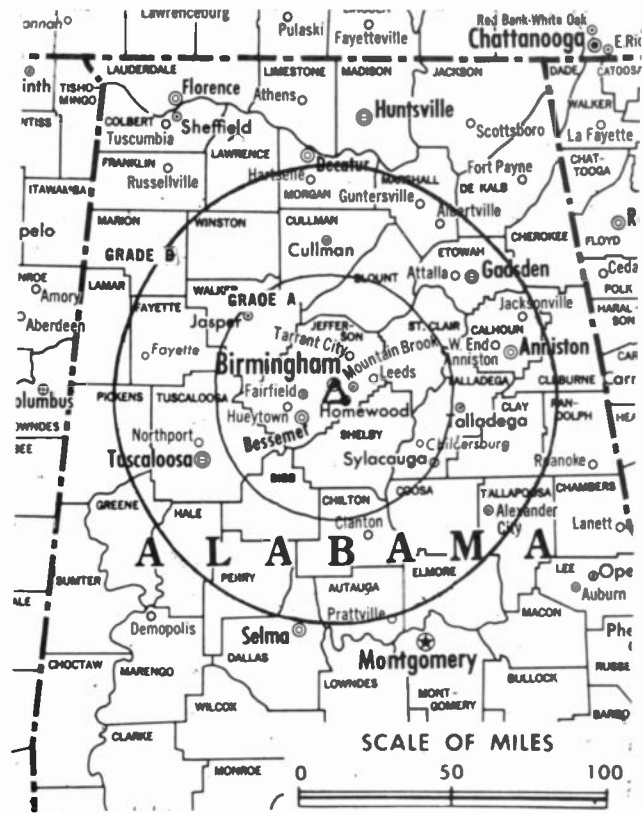
**Highest 30 Sec. Rate:** \$3000.

**NETWORK BASE HOURLY RATE:** \$2150.

**City of License:** Birmingham. **ADI:** Birmingham. **Rank:** 49.

Total Households: © MSI Consumer Market Data as of 1/1/88. TV Homes, TV% and Circulation © 1988 Arbitron. County coverage based on Arbitron study.

Net Weekly Circulation	State County	Total Households	TV Households	%
<b>50% &amp; Over</b>	<b>ALABAMA</b>			
	Bibb	6,000	5,900	98
	Blount	14,700	14,600	99
	Calhoun	44,500	44,200	99
	Cherokee	7,200	7,100	99
	Chilton	12,700	12,500	98
	Clay	4,800	4,700	98
	Coosa	4,400	4,300	98
	Cullman	25,200	25,000	99
	Etowah	39,500	39,300	99
	Fayette	7,200	7,100	99



WBRC-TV BPCT-871016KF Granted 2/29/88

© American Map Corp., No. 14244

Net Weekly Circulation	State County	Total Households	TV Households	%
<b>50% &amp; Over</b>	Greene	3,700	3,600	97
	Hale	5,000	4,900	98
	Jefferson	263,700	262,200	99
	Marion	12,300	12,200	99
	Perry	5,000	4,900	98
	Pickens	7,300	7,100	98
	St Clair	16,800	16,600	99
	Shelby	29,100	28,900	99
	Talladega	26,700	26,400	99
	Tuscaloosa	52,900	52,400	99
	Walker	26,400	26,200	99
Winston	8,800	8,700	99	
<b>Between 25-49%</b>	<b>ALABAMA</b>			
	Cleburne	5,000	4,900	98
	Colbert	21,200	20,900	99
	Dallas	18,800	18,500	98
	Franklin	11,300	11,100	99
	Lamar	6,200	6,100	98
	Lauderdale	32,100	31,700	99
Marshall	27,600	27,400	99	
Morgan	36,600	36,300	99	
Tallapoosa	14,700	14,500	99	
<b>Between 5-24%</b>	<b>ALABAMA</b>			
	De Kalb	21,700	21,500	99
	Jackson	20,000	19,800	99
	Lawrence	11,100	10,900	98
	Madison	83,200	82,400	99
	Marengo	8,500	8,300	98
Randolph	7,400	7,300	99	
<b>Station Totals</b>		<b>949,300</b>	<b>940,400</b>	<b>99</b>
<b>Net Weekly Circulation (1988)</b>			<b>618,500</b>	
<b>Average Daily Circulation (1988)</b>			<b>387,000</b>	

# Alabama—Birmingham

**WCAJ**

**Ch. 68**

**Network Service:** None, independent.

**Licensee:** Celtic Media Inc., Box 2300, Birmingham, AL 35229.

**Studio:** 800 Lakeshore Dr., Birmingham, AL 35259-9309.

**Mailing Address:** Box 2300, Birmingham, AL 35229.

**Telephone:** 205-871-6801.

**Technical Facilities:** Channel No. 68 (794-800 MHz). Authorized power: 1442-kw max. visual, 144-kw max. aural. Antenna: 1029-ft. above av. terrain, 809-ft. above ground, 1749-ft. above sea level.

Latitude 33° 27' 37"  
Longitude 86° 51' 07"

**Transmitter:** S of 16th Way on Spaulding Ishkooda Rd., S of Birmingham.

**Ownership:** Celtic Media Inc., 100%. M. Scott McClure, pres.; Arthur E. Malone Jr., v.p.; Edward J. Ashton, secy.; Sara D. Joseph, treas.

**Began Operation:** January 31, 1986. Sale by M. Scott McClure, Arthur E. Malone, et al., to H. Jack Mizell approved by FCC June 15, 1987 but was not consummated.

**Represented (sales):** Busby, Finch, Lathom & Widman.

**Represented (legal):** Buenze & Hill.

**Personnel:**

KELLEY L. AKERS, general manager.  
AUGUST A. RUSSELL, chief engineer.

**Highest One Hour Rate:** \$2000.

**Highest 30 Sec. Rate:** \$150.

**City of License:** Birmingham. **ADI:** Birmingham. **Rank:** 49.

Total Households: © MSI Consumer Market Data as of 1/1/88. TV Homes, TV% and Circulation © 1988 Arbitron. County coverage based on Arbitron study.



Net Weekly Circulation	State County	Total Households	TV Households	Households %
Between 5-24%	ALABAMA			
	Bibb	6,000	5,900	98
	Blount	14,700	14,600	99
<b>Station Totals</b>		<b>20,700</b>	<b>20,500</b>	<b>99</b>
<b>Net Weekly Circulation (1988)</b>				<b>6,200</b>
<b>Average Daily Circulation (1988)</b>				<b>1,200</b>

# Alabama—Birmingham

**WTTO**

Ch. 21

**Network Service:** None, independent.

**Licensee:** HR Bcstg. Corp. of Birmingham, 2021 Golden Crest Dr., Birmingham, AL 35209.

**Studio:** 2021 Golden Crest Dr., Birmingham, AL 35209.

**Telephone:** 205-251-2100.

**Technical Facilities:** Channel No. 21 (512-518 MHz). Authorized power: 1050-kw max. & 794-kw horizontal visual, 105-kw max. & 79.40-kw horizontal aural. Antenna: 1340-ft. above av. terrain, 1058-ft. above ground, 2008-ft. above sea level.

Latitude 33° 29' 04"  
Longitude 86° 48' 25"

**Transmitter:** Atop Red Mountain, Birmingham.

**Satellite Earth Stations:** Anixter-Mark, 5-meter C-band; RCA, 4.5-meter Ku-band; Scientific-Atlanta, M/A-Com receivers.

**News Service:** CNN Headline News.

**Ownership:** HR Broadcasting Corp., 100%. See Group Ownership of Television Stations.

**Began Operation:** April 21, 1982. Sale to present owner by B. Lasky approved by FCC July 14, 1986. Sale of 50.2% to Byron Lasky, 49.8% owner, by William A. & George K. Chapman, approved by FCC July 8, 1983.

**Represented (sales):** Katz Independent TV Sales.

**Represented (legal):** Fisher, Wayland, Cooper & Leader.

**Represented (engineering):** du Treil, Lundin & Rackley.

**Personnel:**

PENNY HAFT, vice president & general manager.  
BOB CLEARY, general sales manager.  
ROSS HOWARD, local sales manager.  
MARILYN GREENE, program director.  
ANTHONY COX, chief engineer.  
MICHEL WILK, promotion manager.

**Highest 30 Sec. Rate:** \$500.

**City of License:** Birmingham. **ADI:** Birmingham. **Rank:** 49.

Total Households: © MSI Consumer Market Data as of 1/1/88. TV Homes, TV% and Circulation © 1988 Arbitron. County coverage based on Arbitron study.

Net Weekly Circulation	State County	Total Households	TV Households	%
<b>50% &amp; Over</b>	<b>ALABAMA</b>			
	Bibb	6,000	5,900	98
	Blount	14,700	14,600	99
	Calhoun	44,500	44,200	99
	Chilton	12,700	12,500	98
	Cullman	25,200	25,000	99
	Jefferson	263,700	262,200	99
	St Clair	16,800	16,600	99
	Shelby	29,100	28,900	99
	Talladega	26,700	26,400	99



Net Weekly Circulation	State County	Total Households	TV Households	%
<b>50% &amp; Over</b>	Walker	26,400	26,200	99
	Winston	8,800	8,700	99
<b>Between 25-49%</b>	<b>ALABAMA</b>			
	Clay	4,800	4,700	98
	Cleburne	5,000	4,900	98
	Coosa	4,400	4,300	98
	Fayette	7,200	7,100	99
	Marion	12,300	12,200	99
	Marshall	27,600	27,400	99
<b>Between 5-24%</b>	Perry	5,000	4,900	98
	Tuscaloosa	52,900	52,400	99
	<b>ALABAMA</b>			
	Cherokee	7,200	7,100	99
	Etowah	39,500	39,300	99
	Franklin	11,300	11,100	99
	Greene	3,700	3,600	97
	Hale	5,000	4,900	98
<b>Station Totals</b>	Lamar	6,200	6,100	98
	Lawrence	11,100	10,900	98
	Marengo	8,500	8,300	98
	Morgan	36,600	36,300	99
	Randolph	7,400	7,300	99
	Tallapoosa	14,700	14,500	99
	<b>Station Totals</b>	<b>745,000</b>	<b>738,500</b>	<b>99</b>
	<b>Net Weekly Circulation (1988)</b>			<b>368,800</b>
<b>Average Daily Circulation (1988)</b>			<b>181,300</b>	

# Alabama—Birmingham

## WVTM-TV

Ch. 13

Network Service: NBC.

Licenses: WVTM-TV Inc., Box 10502, Birmingham, AL 35202.

Studio: Atop Red Mountain, Birmingham, AL 34209.

Telephone: 205-933-1313. TWX: 205-328-0751.

Technical Facilities: Channel No. 13 (210-216 MHz). Authorized power: 316-kw visual, 57.50-kw aural. Antenna: 1360-ft. above av. terrain, 1072-ft. above ground, 2049-ft. above sea level.

Latitude 33° 29' 25.50"  
Longitude 86° 47' 48.00"

Transmitter: Atop Red Mountain.

Satellite Earth Stations: Transmit/receive Harris, 9-meter Ku-band; Harris, 3.9-meter Ku-band; Mark V, 5-meter C-band; Vertex, 4.6-meter Ku-band; Harris, M/A-Corn, Standard Communications receivers.

News Services: AP, NIWS, UPI, Weatherscan.

Ownership: Times Mirror Co., 100%. See Group Ownership of Television Stations.

Began Operation: May 29, 1949. Sold to The Birmingham News Co. July 1953 (Television Digest, Vol. 9:15, 24). Transfer of stations to Samuel I. Newhouse interests approved by FCC Jan. 25, 1956 (Vol. 11:49; 12:4). Sale to present owner approved March 27, 1980.

Represented (sales): Harrington, Righter & Parsons Inc.

Represented (legal): Wilmer, Cutler & Pickering.

Represented (engineering): Lohnes & Culver.

### Personnel:

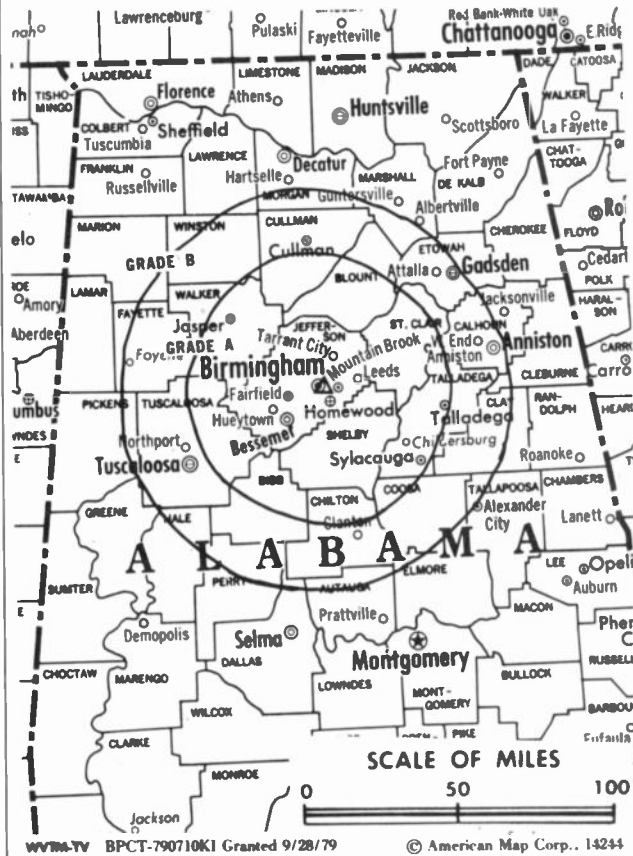
JOHN J. McCRORY, president.  
JEFF ROSSER, vice president & general manager.  
FRANK LANDERS, general sales manager.  
GORDON WOOD, local sales manager.  
GAIL OVERTON, regional sales manager.  
EVERETT HOLLE, program director.  
ROBIN COOPER, promotion director.  
TOM ROBERTS, news director.  
PAUL GROSS, chief engineer.  
BOBBIE CARTER, business manager/controller.  
BOB WILLIAMS, marketing director.

Rates: Not available.

City of License: Birmingham. ADI: Birmingham. Rank: 49.

Total Households: © MSI Consumer Market Data as of 1/1/88. TV Homes, TV% and Circulation © 1988 Arbitron. County coverage based on Arbitron study.

Net Weekly Circulation	State County	Total Households	TV Households	%
<b>50% &amp; Over</b>				
	Alabama	6,000	5,900	98
	Bibb	14,700	14,600	99
	Blount	44,500	44,200	99
	Calhoun	7,200	7,100	99
	Cherokee	12,700	12,500	98
	Chilton	4,800	4,700	98
	Clay	4,400	4,300	98
	Coosa	25,200	25,000	99
	Cullman	39,500	39,300	99
	Etowah	7,200	7,100	99
	Fayette	3,700	3,600	97
	Greene		4,900	98
	Hale			



Net Weekly Circulation	State County	Total Households	TV Households	%
<b>50% &amp; Over</b>				
	Alabama	6,000	5,900	98
	Bibb	14,700	14,600	99
	Blount	44,500	44,200	99
	Calhoun	7,200	7,100	99
	Cherokee	12,700	12,500	98
	Chilton	4,800	4,700	98
	Clay	4,400	4,300	98
	Coosa	25,200	25,000	99
	Cullman	39,500	39,300	99
	Etowah	7,200	7,100	99
	Fayette	3,700	3,600	97
	Greene		4,900	98
	Hale			
<b>Between 25-49%</b>				
	Alabama	5,000	4,900	98
	Cleburne	18,800	18,500	98
	Dallas	6,200	6,100	98
	Lamar	8,500	8,300	98
	Marengo	27,600	27,400	99
	Marshall	36,600	36,300	99
	Morgan	5,400	5,300	98
	Sumter	14,700	14,500	99
	Tallapoosa			
<b>Between 5-24%</b>				
	Alabama	12,400	12,200	98
	Autauga	21,700	21,500	99
	De Kalb	11,300	11,100	99
	Franklin	7,400	7,300	99
	Randolph			
<b>MISSISSIPPI</b>				
	Lowndes	21,400	21,200	99
<b>Station Totals</b>		<b>820,900</b>	<b>813,400</b>	<b>99</b>
<b>Net Weekly Circulation (1988)</b>			<b>604,700</b>	
<b>Average Daily Circulation (1988)</b>			<b>402,800</b>	

# Alabama—Dothan

**WDHN**

Ch. 18

**Network Service:** ABC.

**Licensee:** Morris Network of Alabama Inc., Box 6237, Dothan, AL 36302.

**Studio:** Hwy. 52 E, Dothan, AL 36301.

**Mailing Address:** Box 6237, Dothan, AL 36302.

**Telephone:** 205-793-1818.

**Technical Facilities:** Channel No. 18 (494-500 MHz). Authorized power: 1080-kw max. & 398-kw horizontal visual, 162.60-kw max. & 39.80-kw horizontal aural. Antenna: 730-ft. above av. terrain, 796-ft. above ground, 1049-ft. above sea level.

Latitude 31° 14' 30''  
Longitude 85° 18' 48''

**Transmitter:** 1.8-mi. E of Dothan on Rte. 52.

**News Services:** AP, ABC.

**Ownership:** Morris Network Inc., 100%. See Group Ownership of Television Stations.

**Began Operation:** August 7, 1970. Sale to present owners by Hi Ho Television approved by FCC July 18, 1986. Previous sale by Betts Slingluff Jr., et al., approved by FCC June 26, 1979.

**Represented (sales):** Katz Television.

**Represented (legal):** Fletcher, Heald & Hildreth.

**Represented (engineering):** A. D. Ring & Associates, P.C.

**Personnel:**

- AUBREY WOOD, general manager.
- JERRY KNOWLES, general sales manager.
- DAN BILLINGS, director of engineering.
- CHARLES SCOTT, operations manager.
- VERNON BRYANT, promotion director.
- ANICE BARKETT, business manager/controller.


**Highest 30 Sec. Rate:** \$300.

**NETWORK BASE HOURLY RATE:** \$125.

**City of License:** Dothan. **ADI:** Dothan. **Rank:** 157.

Total Households: © MSI Consumer Market Data as of 1/1/88. TV Homes, TV% and Circulation © 1988 Arbitron. County coverage based on Arbitron study.

Net Weekly Circulation	State County	Total Households	TV Households	%
50% & Over	ALABAMA			
	Coffee	14,600	14,400	99
	Dale	16,100	15,900	99
	Geneva	9,200	9,100	99
	Henry	5,700	5,600	98
	Houston	31,000	30,800	99



Net Weekly Circulation	State County	Total Households	TV Households	%
50% & Over	GEORGIA			
	Early	4,700	4,600	98
Between 25-49%	ALABAMA			
	Covington	14,700	14,500	99
	GEORGIA			
	Quitman	800	800	100
Between 5-24%	ALABAMA			
	Barbour	9,100	8,900	98
	Pike	10,200	10,000	98
	FLORIDA			
	Holmes	6,200	6,000	97
	Jackson	14,700	14,400	98
	Walton	10,700	10,500	98
	Washington	6,400	6,300	98
	GEORGIA			
	Miller	2,600	2,500	96
Seminole	3,300	3,200	97	
<b>Station Totals</b>		<b>160,000</b>	<b>157,500</b>	<b>98</b>
<b>Net Weekly Circulation (1988)</b>				<b>70,200</b>
<b>Average Daily Circulation (1988)</b>				<b>33,200</b>

# Alabama—Dothan

**WTVV**

Ch. 4

**Network Service:** CBS.

**Licensee:** WTVV Inc., Box 1089, Dothan, AL 36302.

**Studio:** Columbia Hwy., Dothan, AL 36302.

**Telephone:** 205-792-3195. TWX: 810-744-3070.

**Technical Facilities:** Channel No. 4 (66-72 MHz). Authorized power: 100-kw visual, 18.20-kw aural. Antenna: 1880-ft. above av. terrain, 1909-ft. above ground, 2049-ft. above sea level.

Latitude 30° 55' 10.12"  
Longitude 85° 44' 27.90"

**Transmitter:** W of Rte. 177, 2-mi. S of Miller Crossroads, FL.

**Satellite Earth Stations:** Scientific-Atlanta, 7-meter C-band; Scientific-Atlanta, 4.6-meter C-band; Scientific-Atlanta receivers.

**FM Affiliate:** WTVV-FM, 100-kw, 95.5 MHz (No. 238), 1060-ft.

**News Services:** AP, CBS.

**Ownership:** Charles Woods, pres. & gen. mgr., 100%. See Group Ownership of Television Stations.

**Began Operation:** February 12, 1955.

**Represented (sales):** Seltel Inc.

**Represented (legal):** Kenkel, Barnard & Edmundson.

**Represented (engineering):** Cohen & Dippell, P.C.

**Personnel:**

- CHARLES WOODS, president & general manager.
- JOHN GAUSE, general sales manager.
- CARL BLACKMON, national sales manager.
- DOUG DANSBY, chief engineer.
- REGGIE MITCHELL, program director.
- JOE HOLLOWAY, production manager.
- JERRY VANN, news director.
- BECKY COPELAND, promotion director.
- JEAN WATSON, business manager/controller.

**Highest One Hour Rate:** \$1800.

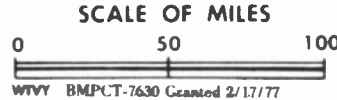
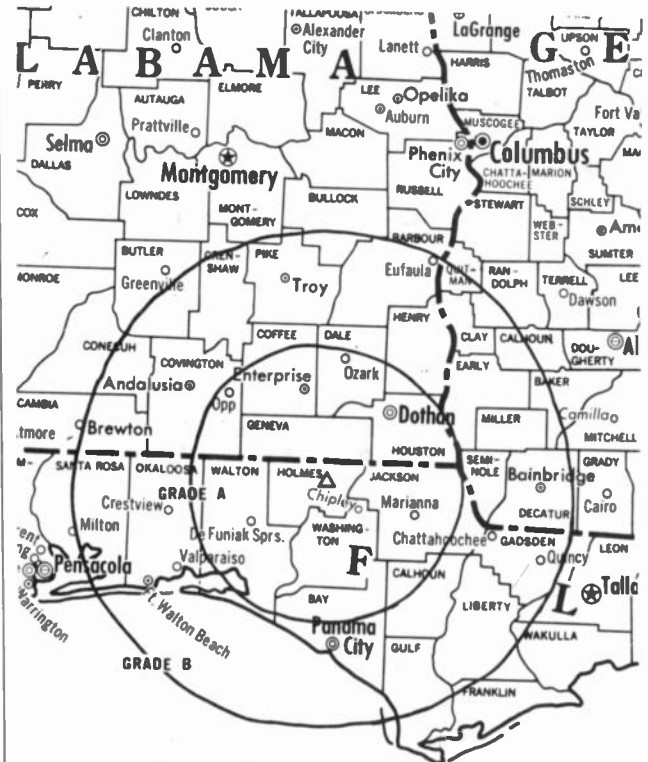
**Highest 30 Sec. Rate:** \$500.

**NETWORK BASE HOURLY RATE:** \$1036.

**City of License:** Dothan. **ADI:** Dothan. **Rank:** 157.

Total Households: © MSI Consumer Market Data as of 1/1/88. TV Homes, TV% and Circulation © 1988 Arbitron. County coverage based on Arbitron study.

Net Weekly Circulation	State County	Total Households	TV Households	%
<b>50% &amp; Over</b>	<b>ALABAMA</b>			
	Coffee	14,600	14,400	99
	Covington	14,700	14,500	99
	Crenshaw	5,300	5,200	98
	Dale	16,100	15,900	99
	Geneva	9,200	9,100	99
	Henry	5,700	5,600	98
	Houston	31,000	30,800	99
	Pike	10,200	10,000	98
	<b>FLORIDA</b>			
	Bay	45,900	45,500	99
	Calhoun	3,500	3,400	97
	Gulf	3,900	3,800	97
Holmes	6,200	6,000	97	



© American Map Corp., 14244

Net Weekly Circulation	State County	Total Households	TV Households	%
<b>50% &amp; Over</b>	Jackson	14,700	14,400	98
	Liberty	1,500	1,500	100
	Okaloosa	52,000	51,600	99
	Walton	10,700	10,500	98
	Washington	6,400	6,300	98
<b>GEORGIA</b>	Early	4,700	4,600	98
	Miller	2,600	2,500	96
	Seminole	3,300	3,200	97
<b>ALABAMA</b>	Barbour	9,100	8,900	98
	<b>FLORIDA</b>			
<b>Between 25-49%</b>	Gadsden	13,900	13,600	98
	<b>GEORGIA</b>			
<b>Between 5-24%</b>	Clay	1,200	1,200	100
	Decatur	9,200	9,000	98
<b>Between 5-24%</b>	<b>ALABAMA</b>			
	Bullock	3,700	3,600	97
	Butler	7,700	7,600	99
	Conecuh	5,500	5,400	98
	Escambia	12,800	12,600	98
	Lowndes	4,000	3,900	97
<b>GEORGIA</b>	Calhoun	1,500	1,400	93
	Grady	7,700	7,600	99
	Quitman	800	800	100
	Randolph	3,300	3,200	97
<b>Station Totals</b>		<b>342,600</b>	<b>337,600</b>	<b>99</b>
<b>Net Weekly Circulation (1988)</b>			<b>225,200</b>	
<b>Average Daily Circulation (1988)</b>			<b>131,300</b>	

# Alabama—Florence

## WOWL-TV

Ch. 15

**Network Service:** NBC.

**Licenses:** TV Muscle Shoals Inc., 840 Cypress Mill Rd., Box 2220, Florence, AL 35630.

**Studio:** 840 Cypress Mill Rd., Florence, AL 35630.

**Mailing Address:** Box 2220, Florence, AL 35630.

**Telephone:** 205-767-1515.

**Technical Facilities:** Channel No. 15 (476-482 MHz). Authorized power: 1700-kw max. & 851-kw horizontal visual, 170-kw horizontal aural. Antenna: 730-ft. above av. terrain, 530-ft. above ground, 1486-ft. above sea level.

Latitude 34° 35' 01"  
Longitude 87° 47' 14"

**Transmitter:** 6-mi. NW of Russellville, AL.

**Satellite Earth Stations:** Transmit/receive Harris, 10-meter C-band; Harris, 10-meter Ku-band; Harris receivers.

**News Services:** NBC, UPI.

**Ownership:** Richard B. Biddle, chmn.-secy.-treas., 72.5%; Rick Biddle, pres. & gen. mgr., 16.0%; Sara Jean Biddle, v.p.; Holly Biddle, 11.4%.

**Began Operation:** October 28, 1957.

**Represented (sales):** Mutual Telesales Inc.

**Represented (legal):** Munsey & Ford.

**Personnel:**

- DICK BIDDLE, chairman & treasurer.
- RICK BIDDLE, president, general manager & marketing director.
- LINCOLN WILLIAMS, operations manager & program director.
- MITCH FAULKNER, sales manager.
- LARRY ROHLING, director of engineering.
- ALICIA SMITH, news director.
- CINDY SHEPPARD, traffic manager.
- MILDRED CORNELIUS, office manager.
- TONY WORLEY, production manager.

**Highest One Hour Rate:** \$1300.

**Highest 30 Sec. Rate:** \$250.

**NETWORK BASE HOURLY RATE:** \$250.

**City of License:** Florence. **ADI:** Huntsville-Decatur-Florence. **Rank:** 89.

Total Households: © MSI Consumer Market Data as of 1/1/88. TV Homes, TV% and Circulation © 1988 Arbitron. County coverage based on Arbitron study.

Net Weekly Circulation	State County	Total Households	TV Households	Households %
50% & Over	ALABAMA			
	Colbert	21,200	20,900	99
	Franklin	11,300	11,100	99



Net Weekly Circulation	State County	Total Households	TV Households	Households %
50% & Over	Lauderdale	32,100	31,700	99
	TENNESSEE			
Between 25-49%	Wayne	5,300	5,200	98
	ALABAMA			
Between 5-24%	Lawrence	11,100	10,900	98
	Limestone	17,500	17,300	99
	Marion	12,300	12,200	99
	Winston	8,800	8,700	99
	MISSISSIPPI			
	Tishomingo	7,200	7,100	99
	TENNESSEE			
	Hardin	8,600	8,500	98
	Lawrence	13,200	13,000	99
<b>Station Totals</b>		<b>148,600</b>	<b>146,600</b>	<b>99</b>
<b>Net Weekly Circulation (1988)</b>			<b>48,500</b>	
<b>Average Daily Circulation (1988)</b>			<b>23,200</b>	

# Alabama—Florence

**WTRT**

**Ch. 26**

**Network Service:** None, independent.

**Licensee:** Alabama Management Co. Inc., 4600 Jackson Hwy., Sheffield, AL 35660.

**Studio:** 4600 Jackson Hwy., Sheffield, AL 35660.

**Mailing Address:** Box 2790, Florence, AL 35630.

**Telephone:** 205-381-2600.

**Technical Facilities:** Channel No. 26 (542-548 MHz). Authorized power: 690-kw max. visual, 69-kw max. aural. Antenna: 756-ft. above av. terrain, 552-ft. above ground, 1482-ft. above sea level.

Latitude 34° 34' 38"  
Longitude 87° 46' 57"

**Transmitter:** 1-mi. E of Crooked Oak, Florence.

**Ownership:** Alabama Management Co. Inc. **Note:** Sale to Bridgerland Television pends.

**Began Operation:** April 19, 1986.

**Represented (sales):** Century Television Sales.

**Represented (legal):** Gardner, Carton & Douglas.

**Personnel:**

- LES WHITE, general manager.
- CINDY DAVIS, national sales manager.
- T. JONES, local sales manager.
- TIM ROVERE, engineering director.
- ROCHELLE KOBRIN, program director.
- PAM ENGLAND, promotion director.
- SHAWN BROCY, news director.
- DONNA WALLACE, business manager/controller.

**Highest One Hour Rate:** \$600.

**Highest 30 Sec. Rate:** \$85.

**City of License:** Florence. **ADI:** Huntsville-Decatur-Florence. **Rank:** 89.

Total Households: © MSI Consumer Market Data as of 1/1/88. TV Homes, TV% and Circulation © 1988 Arbitron. County coverage based on Arbitron study.

Net Weekly Circulation	State County	Total Households	TV Households	%
<b>Between 25-49%</b>	<b>ALABAMA</b> Lauderdale	32,100	31,700	99
<b>Between 5-24%</b>	<b>ALABAMA</b> Colbert Franklin	21,200 11,300	20,900 11,100	99 99



Net Weekly Circulation	State County	Total Households	TV Households	%
<b>Between 5-24%</b>	Limestone Marion	17,500 12,300	17,300 12,200	99 99
	<b>MISSISSIPPI</b> Itawamba Prentiss Tishomingo	7,900 9,200 7,200	7,800 9,100 7,100	99 99 99
	<b>TENNESSEE</b> Lawrence Wayne	13,200 5,300	13,000 5,200	99 98
<b>Station Totals</b>		<b>137,200</b>	<b>135,400</b>	<b>99</b>
<b>Net Weekly Circulation (1988)</b>				<b>23,000</b>
<b>Average Daily Circulation (1988)</b>				<b>7,800</b>



# Alabama—Gadsden

## WNAL-TV

Ch. 44

**Network Service:** Fox.

**Licensee:** WNAL-TV Inc., 213-C S. 5th St., Box 8050, Gadsden, AL 35901.

**Studio:** 213 C 5th St., Gadsden, AL 35901.

**Mailing Address:** Box 8050, Gadsden, AL 35901.

**Telephone:** 205-547-4444.

**Technical Facilities:** Channel No. 44 (650-656 MHz). Authorized power: 2741.2-kw max. visual, 274-kw max. aural. Antenna: 965-ft. above av. terrain, 351-ft. above ground, 1729-ft. above sea level.

Latitude 33° 57' 11"  
Longitude 86° 13' 00"

**Transmitter:** Chandler Mountain, St. Clair County.

**Multichannel TV Sound:** Stereo only.

**Satellite Earth Stations:** 2 in operation.

**News Service:** INN.

**Ownership:** Anthony Jay Fant, pres., 80%; Stanley Fant, v.p., 10%; Kyla Fant, 10%; Billy J. Fant, secy-treas.

**Began Operation:** April 25, 1986.

**Represented (sales):** Independent TV Sales.

**Represented (legal):** John A. Borsari & Associates.

**Represented (engineering):** Bromo Communication Consultants.

**Personnel:**

ANTHONY JAY FANT, general manager.  
ROBERT HILL, general sales manager.  
J. HOLLAND, local sales manager.  
RANDY BRADFORD, chief engineer.  
KATHY McLEOD, news director.  
KYLA BETH FANT, promotion director.  
BETTY C. FANT, business manager/controller.  
ROGER BAIRD, marketing director.

**Rates:** Not available.

**City of License:** Gadsden. **ADI:** Birmingham. **Rank:** 49.

Total Households: © MSI Consumer Market Data as of 1/1/88. TV Homes, TV% and Circulation © 1988 Arbitron. County coverage based on Arbitron study.



Net Weekly Circulation	State County	Total Households	TV Households	%
	<b>ALABAMA</b>			
<b>Between 25-49%</b>	Cherokee	7,200	7,100	99
	<b>ALABAMA</b>			
<b>Between 5-24%</b>	Calhoun	44,500	44,200	99
	De Kalb	21,700	21,500	99
	Etowah	39,500	39,300	99
	St Clair	16,800	16,600	99
<b>Station Totals</b>		<b>129,700</b>	<b>128,700</b>	<b>99</b>
<b>Net Weekly Circulation (1988)</b>			<b>21,700</b>	
<b>Average Daily Circulation (1988)</b>			<b>8,200</b>	

# Alabama—Gadsden

**WTJP**

**Ch. 60**

**Network Service:** Independent.

**Licensee:** All America TV Inc., 454 Coberta Ave., La Puente, CA 91746.

**Studio:** 313 Rosedale Ave., Gadsden, AL 35901.

**Telephone:** 205-546-8860.

**Technical Facilities:** Channel No. 60 (746-752 MHz). Authorized power: 5000-kw max. visual, 500-kw max. aural. Antenna: 1139-ft. above av. terrain, 703-ft. above ground, 2023-ft. above sea level.

Latitude	33°	48'	53''
Longitude	86°	26'	55''

**Transmitter:** 3.9-mi. NE of Springville.

**Satellite Earth Station:** Vertex, 6.1-meter C-band; Microdyne receivers.

**Ownership:** All America TV Inc., 100%. See Group Ownership of Television Stations.

**Began Operation:** July 22, 1986.

**Represented (sales):** TBN Media Representatives.

**Represented (legal):** May & Dunne.

**Represented (engineering):** Smith & Powstenko.

**Personnel:**

RAY VICE, general manager.  
W. B. MILLER, director of engineering.  
LINDA HERNANDEZ, sales.



WTJP BMPCT-850114KE Granted 11/20/85

© American Map Corp., No. 14244

**Rates:** Not available.

**Arbitron Data:** Not available.

**City of License:** Gadsden. **ADI:** Birmingham. **Rank:** 49.

# Alabama—Huntsville-Decatur

## WAAY-TV

Ch. 31

Network Service: ABC.

Licensee: Rocket City Television Inc., 1000 Monte Sano Blvd., Huntsville, AL 35801.

Studio: 1000 Monte Sano Blvd., Huntsville, AL 35801.

Mailing Address: Box 2555, Huntsville, AL 35804.

Telephone: 205-533-3131. TWX: 62100170.

Fax: 205-533-6616.

Technical Facilities: Channel No. 31 (572-578 MHz). Authorized power: 674.53-kw visual, 75.68-kw aural. Antenna: 1792-ft. above av. terrain, 999-ft. above ground, 2549-ft. above sea level.

Latitude 34° 44' 15"  
Longitude 86° 32' 02"

Transmitter: 1000 Monte Sano Blvd., Huntsville.

Multichannel TV Sound: Stereo and separate audio program.

Satellite Earth Stations: Andrew, 7-meter; Andrew, 3-meter; RCA Ku-band; Avantek, RCA receivers.

AM Affiliate: WAAY, 5-kw (0.5-kw night), 1550 kHz.

News Services: ABC, AP, NIWS.

Ownership: Smith Broadcasting Inc. Smith Broadcasting Inc. Ownership: Elizabeth Jones Smith, chmn., 70.50%; M. Davidson Smith IV, pres., 15.165%; Anita Smith Johnson, v.p., 14.095%; F. Ralph Dowdy, secy.-treas., 0.239%. Smith Broadcasting Inc.: Owns WAAY(AM), Huntsville, AL; WNUE(AM), Fort Walton Beach, FL.

Began Operation: August 1, 1959. Sale to present owner by P. T. Gunn, James R. Cleary and associates approved Nov. 13, 1963 by FCC (Television Digest, Vol. 3:30).

Represented (sales): Petry Television Inc.

Represented (legal): Cohn & Marks.

Represented (engineering): Carl T. Jones Associates.

### Personnel:

M. D. SMITH IV, president & general manager.  
DAN WHITSETT, vice president & general sales manager.  
REDGE SWING, local sales manager.  
PAT SPURRIER, national sales manager & controller.  
ROBERT A. GAY, chief engineer.  
DEBI BENSON, program director.  
CLIFF WINDHAM, news director.  
GREG CARROLL, promotion & marketing director.

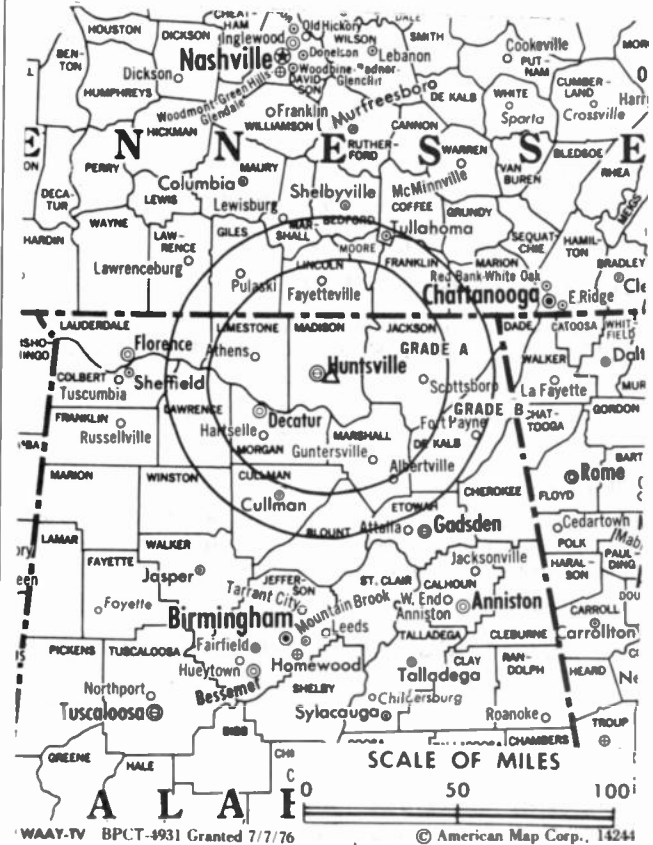
Rates: Not available.

NETWORK BASE HOURLY RATE: \$900.

City of License: Huntsville. ADI: Huntsville-Decatur-Florence. Rank: 89.

Total Households: © MSI Consumer Market Data as of 1/1/88. TV Homes, TV% and Circulation © 1988 Arbitron. County coverage based on Arbitron study.

Net Weekly Circulation	State County	Total Households	TV Households	%
<b>ALABAMA</b>				
<b>50% &amp; Over</b>	Colbert	21,200	20,900	99
	De Kalb	21,700	21,500	99
	Franklin	11,300	11,100	99
	Jackson	20,000	19,800	99
	Lauderdale	32,100	31,700	99
	Lawrence	11,100	10,900	98



Net Weekly Circulation	State County	Total Households	TV Households	%
<b>50% &amp; Over</b>	Limestone	17,500	17,300	99
	Madison	83,200	82,400	99
	Marshall	27,600	27,400	99
	Morgan	36,600	36,300	99
<b>TENNESSEE</b>				
	Giles	9,400	9,300	99
	Lincoln	10,300	10,200	99
<b>Between 25-49%</b>	<b>ALABAMA</b>			
	Cullman	25,200	25,000	99
	Winston	8,800	8,700	99
	<b>TENNESSEE</b>			
	Franklin	12,000	11,900	99
	Lawrence	13,200	13,000	99
	Moore	1,800	1,800	100
	Wayne	5,300	5,200	98
<b>Between 5-24%</b>	<b>ALABAMA</b>			
	Blount	14,700	14,600	99
	Cherokee	7,200	7,100	99
	Etowah	39,500	39,300	99
	Marion	12,300	12,200	99
<b>TENNESSEE</b>				
	Coffee	15,500	15,400	99
	Marshall	7,900	7,800	99
<b>Station Totals</b>		<b>465,400</b>	<b>460,800</b>	<b>99</b>
<b>Net Weekly Circulation (1988)</b>			<b>280,300</b>	
<b>Average Daily Circulation (1988)</b>			<b>164,300</b>	

# Alabama—Huntsville-Decatur

**WAFF**

Ch. 48

Network Service: NBC.

Licensee: American Family Broadcast Group Inc., Box 2116, Huntsville, AL 35804.

Studio: 1414 N. Memorial Parkway, Huntsville, AL 35801.

Telephone: 205-533-4848. TWX: 810-726-2192.

Technical Facilities: Channel No. 48 (674-680 MHz). Authorized power: 1170-kw visual, 117-kw aural. Antenna: 1900-ft. above av. terrain, 1526-ft. above ground, 2678-ft. above sea level.

Latitude 34° 42' 39"  
Longitude 86° 32' 07"

Transmitter: 5000 Governors Dr.

Satellite Earth Stations: ADM, 6.1-meter C-band; Harris, 8-meter Ku-band; Harris, 3-meter Ku-band; M/A-Corn, 3.7-meter C-band; Scientific-Atlanta, 4.5-meter Ku-band; Avcom, Harris, Kavouras, M/A-Corn receivers.

News Service: AP.

Ownership: American Family Corp., 100%. See Group Ownership of Television Stations.

Began Operation: July 4, 1954. Sale to present owner by International TV Corp. approved by FCC May 16, 1978. Sale to International by Frank Whisenant, et al., approved by FCC Oct. 24, 1974.

Represented (sales): Blair Television.

Represented (legal): Schnader, Harrison, Segal & Lewis.

Represented (engineering): A. D. Ring & Associates.

Personnel:

LEE BRANTLEY, vice president & general manager.  
DAVID STAGNITTO, operations manager.  
LAMAR REID, general sales manager.  
ROD HUGHES, chief engineer.

Rates: Not available.

City of License: Huntsville. ADI: Huntsville-Decatur-Florence. Rank: 89.

Total Households: © MSI Consumer Market Data as of 1/1/88. TV Homes, TV% and Circulation © 1988 Arbitron. County coverage based on Arbitron study.

Net Weekly Circulation	State County	Total Households	TV Households	Households %
<b>50% &amp; Over</b>	<b>ALABAMA</b>			
	Colbert	21,200	20,900	99
	De Kalb	21,700	21,500	99
	Jackson	20,000	19,800	99
	Lauderdale	32,100	31,700	99
	Lawrence	11,100	10,900	98
	Limestone	17,500	17,300	99
	Madison	83,200	82,400	99
	Marshall	27,600	27,400	99
	Morgan	36,600	36,300	99
	<b>TENNESSEE</b>			
Lincoln	10,300	10,200	99	




Net Weekly Circulation	State County	Total Households	TV Households	Households %	
<b>Between 25-49%</b>	<b>ALABAMA</b>				
	Cullman	25,200	25,000	99	
	Etowah	39,500	39,300	99	
	Franklin	11,300	11,100	99	
	<b>TENNESSEE</b>				
	Franklin	12,000	11,900	99	
	Giles	9,400	9,300	99	
	Lawrence	13,200	13,000	99	
	Moore	1,800	1,800	100	
	<b>Between 5-24%</b>	<b>ALABAMA</b>			
		Blount	14,700	14,600	99
Cherokee		7,200	7,100	99	
Winston		8,800	8,700	99	
<b>TENNESSEE</b>					
Marshall		7,900	7,800	99	
Wayne	5,300	5,200	98		
<b>Station Totals</b>		<b>437,600</b>	<b>433,200</b>	<b>99</b>	
<b>Net Weekly Circulation (1988)</b>			<b>270,900</b>		
<b>Average Daily Circulation (1988)</b>			<b>157,900</b>		

# Alabama—Huntsville

**WHNT-TV**

Ch. 19



**KATZ CONTINENTAL**

**Network Service:** CBS.

**Licensee:** New York Times Bcstg. Services Inc., Box 19, Huntsville, AL 35804.

**Studio:** 200 Holmes Ave., Huntsville, AL 35801.

**Telephone:** 205-533-1919. TWX: 810-726-2221.

**Technical Facilities:** Channel No. 19 (500-506 MHz). Authorized power: 1279-kw max. & 1002-kw horizontal visual, 254-kw max. & 199-kw horizontal aural. Antenna: 1750-ft. above av. terrain, 944-ft. above ground, 2549-ft. above sea level.

Latitude 34° 44' 19"  
Longitude 86° 31' 56"

**Transmitter:** 960 Monte Sano Blvd., Huntsville.

**Satellite Earth Stations:** 3 in operation; 2 Scientific-Atlanta, 7-meter; Scientific-Atlanta, 4.7-meter; Scientific-Atlanta receivers.

**News Services:** AP, UPI.

**Ownership:** The New York Times Co., 100%. See Group Ownership of Television Stations.

**Began Operation:** November 28, 1963. Sale to present owner by Charles Grisham & Tom Percer approved by FCC Feb. 27, 1980 (Television Digest, Vol. 19:31).

**Represented (sales):** Katz Television.

**Represented (legal):** Koteen & Naftalin.

**Represented (engineering):** A. D. Ring & Associates.

**Personnel:**

ROBERT BROWNING, president & general manager.  
BILL AMBROSE, vice president & general sales manager.  
RICHARD WRIGHT, vice president & program manager.  
LINDA SPALLA, local sales manager.  
DON RODEN, chief engineer.  
BILL HESLIP, promotion manager.

**Highest One Hour Rate:** \$2000.

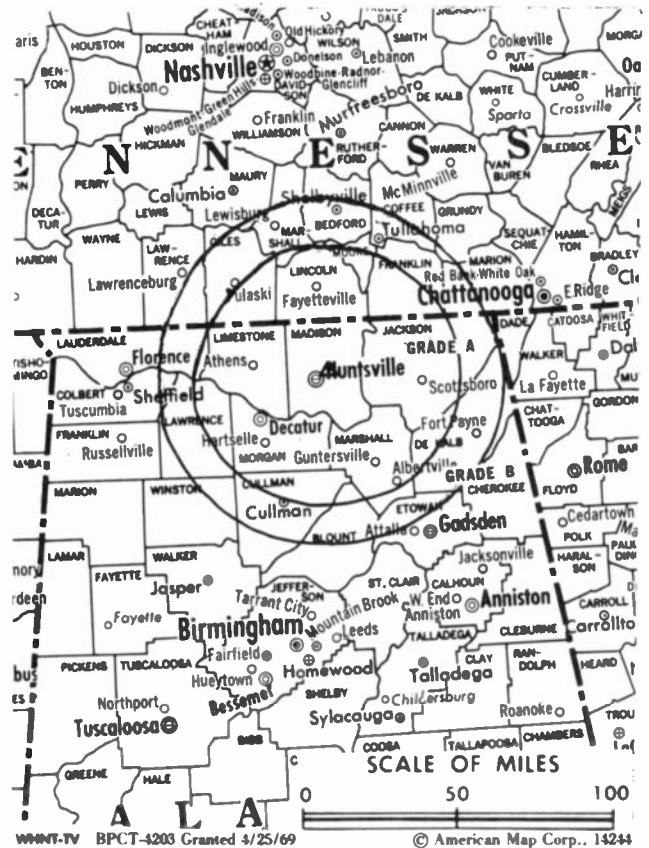
**Highest 30 Sec. Rate:** \$1000.

**NETWORK BASE HOURLY RATE:** \$1010.

**City of License:** Huntsville. ADI: Huntsville-Decatur-Florence. Rank: 89.

Total Households: © MSI Consumer Market Data as of 1/1/88. TV Homes, TV% and Circulation © 1988 Arbitron. County coverage based on Arbitron study.

1989 Edition



Net Weekly Circulation	State County	Total Households	TV Households	Households %
<b>50% &amp; Over</b>	<b>ALABAMA</b>			
	Colbert	21,200	20,900	99
	De Kalb	21,700	21,500	99
	Franklin	11,300	11,100	99
	Jackson	20,000	19,800	99
	Lauderdale	32,100	31,700	99
	Lawrence	11,100	10,900	98
	Limestone	17,500	17,300	99
	Madison	83,200	82,400	99
	Marshall	27,600	27,400	99
Morgan	36,600	36,300	99	
<b>TENNESSEE</b>	Lincoln	10,300	10,200	99
	<b>ALABAMA</b>			
<b>Between 25-49%</b>	Blount	14,700	14,600	99
	Cullman	25,200	25,000	99
	Etowah	39,500	39,300	99
	Winston	8,800	8,700	99
<b>TENNESSEE</b>	Franklin	12,000	11,900	99
	Giles	9,400	9,300	99
	Lawrence	13,200	13,000	99
	Moore	1,800	1,800	100
	Wayne	5,300	5,200	98
<b>Between 5-24%</b>	<b>ALABAMA</b>			
	Cherokee	7,200	7,100	99
Marion	12,300	12,200	99	
<b>MISSISSIPPI</b>	Tishomingo	7,200	7,100	99
<b>TENNESSEE</b>	Coffee	15,500	15,400	99
	Marion	9,300	9,200	99
	Marshall	7,900	7,800	99
<b>Station Totals</b>		<b>481,900</b>	<b>477,100</b>	<b>99</b>
<b>Net Weekly Circulation (1988)</b>			<b>296,000</b>	
<b>Average Daily Circulation (1988)</b>			<b>173,100</b>	

# Alabama—Huntsville

**WZDX**

**Ch. 54**

**Network Service:** None, independent.

**Licensee:** Community Service Bcstrs., Debtor-in-Possession, Osborne Office Center, Suite 620, Chattanooga, TN 37411.

**Studio:** 6025 Mastin Lake Rd., Huntsville, AL 35810.

**Telephone:** 205-859-9854.

**Technical Facilities:** Channel No. 54 (710-716 MHz). Authorized power: 2240-kw visual, 224-kw aural. Antenna: 1690-ft. above av. terrain, 1000-ft. above ground, 2460-ft. above sea level.

Latitude 34° 38' 11"  
Longitude 86° 30' 42"

**Transmitter:** 11000 Shandlee Lane, Green Mountain, S of Huntsville.

**Satellite Earth Stations:** 4 in operation; Microdyne receivers.

**Ownership:** John F. Pauza, 50.0%; Media Central Inc., 45.0%; Joel A. Katz, 5.00%. For Media Central ownership & other interests, see Group Ownership of TV Stations.

**Began Operation:** April 4, 1985.

**Represented (sales):** Seitel Inc.

**Represented (legal):** Sidley & Austin.

**Personnel:**

DICK WAGSCHAL, general manager.  
RANDY STONE, general sales manager.

**Highest One Hour Rate:** \$3000.

**Highest 30 Sec. Rate:** \$350.

**City of License:** Huntsville. **ADI:** Huntsville-Decatur-Florence. **Rank:** 89.

Total Households: © MSI Consumer Market Data as of 1/1/88. TV Homes, TV% and Circulation © 1988 Arbitron. County coverage based on Arbitron study.

Net Weekly Circulation	State County	Total Households	TV Households	%
<b>50% &amp; Over</b>	<b>ALABAMA</b>			
	Colbert	21,200	20,900	99
	Lawrence	11,100	10,900	98
	Limestone	17,500	17,300	99
	Marshall	27,600	27,400	99
	Morgan	36,600	36,300	99
<b>Between 25-49%</b>	<b>ALABAMA</b>			
	Cullman	25,200	25,000	99
	De Kalb	21,700	21,500	99
	Jackson	20,000	19,800	99
	Lauderdale	32,100	31,700	99
	Madison	83,200	82,400	99



WZDX BMPCT-840815KM Granted 10/26/84

© American Map Corp., No. 14244

Net Weekly Circulation	State County	Total Households	TV Households	%
<b>Between 25-49%</b>	<b>TENNESSEE</b>			
	Giles	9,400	9,300	99
	Lincoln	10,300	10,200	99
	Moore	1,800	1,800	100
<b>Between 5-24%</b>	<b>ALABAMA</b>			
	Blount	14,700	14,600	99
	Etowah	39,500	39,300	99
	Franklin	11,300	11,100	99
	Winston	8,800	8,700	99
	<b>TENNESSEE</b>			
	Lawrence	13,200	13,000	99
	Wayne	5,300	5,200	98
<b>Station Totals</b>		<b>410,500</b>	<b>406,400</b>	<b>99</b>
<b>Net Weekly Circulation (1988)</b>				<b>158,800</b>
<b>Average Daily Circulation (1988)</b>				<b>68,500</b>

# Alabama—Mobile

## WALA-TV

Ch. 10

**Network Service:** NBC.

**Licensee:** Knight-Ridder Broadcasting Inc., 210 Government St., Mobile, AL 36601.

**Studio:** 210 Government St., Mobile, AL 36601.

**Telephone:** 205-433-3754. TWX: 810-741-2642.

**Technical Facilities:** Channel No. 10 (192-198 MHz). Authorized power: 316-kw visual, 45.70-kw aural. Antenna: 1246-ft. above av. terrain, 1197-ft. above ground, 1397-ft. above sea level.

Latitude 30° 41' 17"  
Longitude 87° 47' 54"

**Transmitter:** 16-mi. E of Mobile.

**Satellite Earth Stations:** 2 in operation; Harris receivers.

**News Services:** A-News, AP, UPI.

**Ownership:** Knight-Ridder Broadcasting Inc., 100%. See Group Ownership of Television Stations.

**Began Operation:** January 14, 1953. Sale to present owner by Gannett Bcstg. Group following purchase of Evening News Assn. approved by FCC Jan. 13, 1986 (Television Digest, Vol. 25:46; 26:3). Previous sale by Roywood Corp. approved by FCC Oct. 31, 1969 (Vol. 9:15, 44). Sale to Roywood By W. O. Pape approved Nov. 25, 1964 (Vol. 4:32, 48).

**Represented (sales):** Harrington, Righter & Parsons Inc.

**Represented (legal):** Wilmer, Cutler & Pickering.

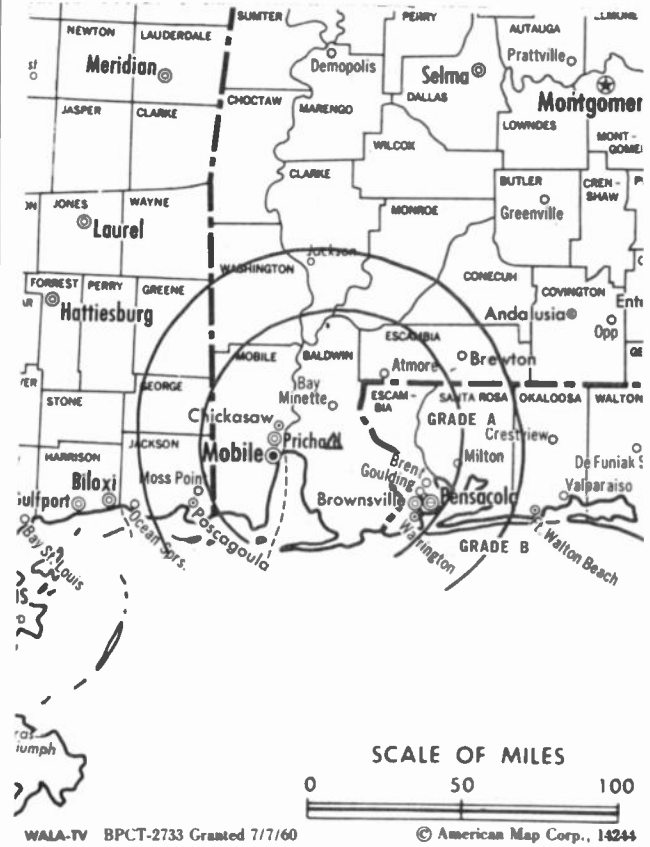
### Personnel:

JOSEPH COOK, president & general manager.  
JOHN DAWSON, general sales manager.  
BOB HORTON, local sales manager.  
SCOTT WILSON, national sales manager.  
LARRY PATE, program & production manager.  
JOHNNY REECE, chief engineer.  
DAVE COCHRAN, news director.  
BARRY COONEY, business manager/controller.

**City of License:** Mobile. ADI: Mobile, AL-Pensacola, FL. Rank: 58.

Total Households: © MSI Consumer Market Data as of 1/1/88. TV Homes, TV% and Circulation © 1988 Arbitron. County coverage based on Arbitron study.

Net Weekly Circulation	State County	Total Households	TV Households	%
<b>50% &amp; Over</b>	<b>ALABAMA</b>			
	Baldwin	33,900	33,700	99
	Clarke	9,500	9,300	98
	Escambia	12,800	12,600	98
	Mobile	138,700	137,900	99
	Monroe	7,800	7,600	97
Washington	5,800	5,700	98	



Net Weekly Circulation	State County	Total Households	TV Households	%	
<b>50% &amp; Over</b>	<b>FLORIDA</b>				
	Escambia	101,500	100,800	99	
	Okaloosa	52,000	51,600	99	
	Santa Rosa	24,700	24,500	99	
	<b>MISSISSIPPI</b>				
	George	5,500	5,500	100	
	Greene	3,300	3,200	97	
	Jackson	43,700	43,400	99	
	<b>Between 25-49%</b>	<b>ALABAMA</b>			
		Choctaw	5,800	5,700	98
Conecuh		5,500	5,400	98	
<b>MISSISSIPPI</b>					
Harrison	61,700	61,300	99		
<b>Between 5-24%</b>	<b>ALABAMA</b>				
	Marengo	8,500	8,300	98	
	Wilcox	4,600	4,500	98	
	<b>MISSISSIPPI</b>				
	Perry	3,600	3,600	99	
	Stone	3,400	3,400	100	
Wayne	6,900	6,800	99		
<b>Station Totals</b>		<b>539,200</b>	<b>534,800</b>	<b>99</b>	
<b>Net Weekly Circulation (1988)</b>				<b>405,000</b>	
<b>Average Daily Circulation (1988)</b>				<b>250,500</b>	

# Alabama—Mobile

## WKRG-TV

Ch. 5

**Network Service:** CBS.

**Licensee:** WKRG-TV Inc., Box 160587, Mobile, AL 36616.

**Studios:** 555 Broadcast Dr., Mobile, AL 36606; One Pensacola Plaza, 125 W. Romana St., Suite 5, Pensacola, FL 32501.

**Telephone:** 205-479-5555. TWX: 810-741-4263.

**Technical Facilities:** Channel No. 5 (76-82 MHz). Authorized power: 100-kw visual, 20-kw aural. Antenna: 1906-ft. above av. terrain, 1879-ft. above ground, 2049-ft. above sea level.

Latitude 30° 41' 19.60"  
Longitude 87° 49' 49.40"

**Transmitter:** 0.8-mi N of Hwy. 31, 1.5-mi. NE of intersection with Hwy. 181.

**Multichannel TV Sound:** Stereo only.

**Satellite Earth Stations:** 5 in operation; Scientific-Atlanta, 7-meter C-band; Simul-sat, 7-meter C-band.

**AM Affiliate:** WKRG, 1-kw (500-w night), 710 kHz (CBS & MBS).

**FM Affiliate:** WKRG-FM, 100-kw, 99.9 MHz (No. 260), 800-ft.

**News Services:** AP, CBS, CNN, Sports News Satellite, UPI.

**Ownership:** Kenneth R. Giddens, 100%.

**Began Operation:** August 29, 1955. Sale of 50% to Giddens by Mobile Register and Press approved Sept. 28, 1966 by FCC (*Television Digest*, Vol. 6:40). Sale to co-equal owners Giddens Television Inc. & Mobile Register & Press, group in which Kenneth R. Giddens had 20% interest approved Feb. 20, 1958 (Vol. 13:46; 14:8).

**Represented (sales):** Katz Television.

**Represented (legal):** Wiley, Rein & Fielding.

**Represented (engineering):** Edward F. Lorentz & Associates.

**Personnel:**

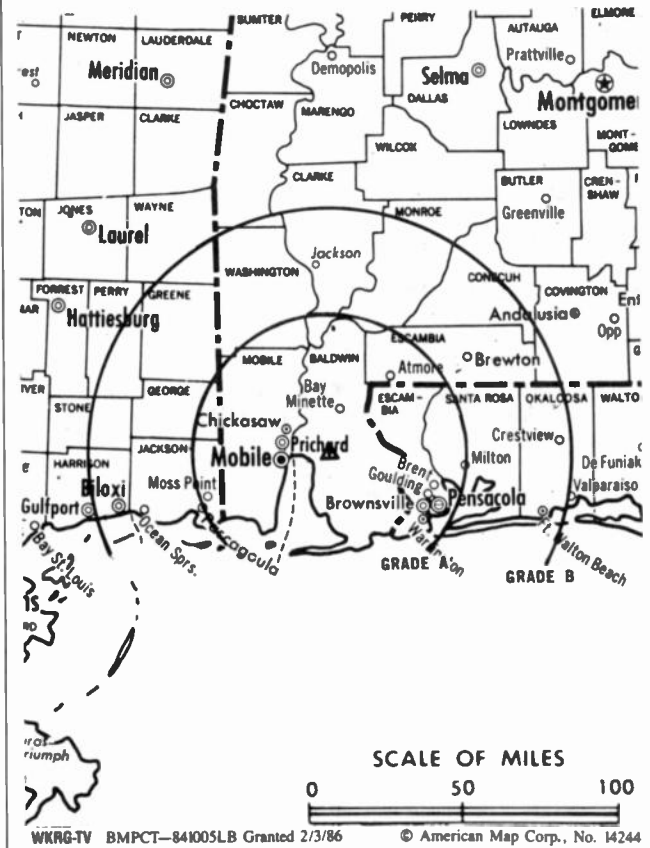
KENNETH R. GIDDENS, chairman emeritus.  
TOULMIN GREER, chairman.  
ZELMA K. GIDDENS, vice chairman & treasurer.  
D. H. LONG, president & general manager.  
WES DIAMOND, senior vice president & station manager.  
CURTIS B. WILLARD, chief engineer.  
JAMES G. HALL, operations manager.  
CHARLES BAUMHAJER, promotional services manager.  
JIM ELLIS, film director.  
BILL BROOKS, local sales manager.  
BOB SPIELMANN, national sales manager.  
BILL FARRIS, news director.  
MARY HUTCHESON, business manager/controller.

**Rates:** Available on request.

**City of License:** Mobile. **ADI:** Mobile, AL-Pensacola, FL. **Rank:** 58.

Total Households: © MSI Consumer Market Data as of 1/1/88. TV Homes, TV% and Circulation © 1988 Arbitron. County coverage based on Arbitron study.

Net Weekly Circulation	State County	Total Households	TV Households	Households %
<b>50% &amp; Over</b>	<b>ALABAMA</b>			
	Baldwin	33,900	33,700	99
	Clarke	9,500	9,300	98
	Conecuh	5,500	5,400	98
	Escambia	12,800	12,600	98



WKRG-TV BMPCT-841005LB Granted 2/3/86 © American Map Corp., No. 14244

Net Weekly Circulation	State County	Total Households	TV Households	Households %
<b>50% &amp; Over</b>	Mobile	138,700	137,900	99
	Monroe	7,800	7,600	97
	Washington	5,800	5,700	98
<b>FLORIDA</b>	Escambia	101,500	100,800	99
	Okaloosa	52,000	51,600	99
	Santa Rosa	24,700	24,500	99
<b>MISSISSIPPI</b>	Forrest	26,000	25,800	99
	George	5,500	5,500	100
	Greene	3,300	3,200	97
	Harrison	61,700	61,300	99
	Jackson	43,700	43,400	99
	Stone	3,400	3,400	100
	Wayne	6,900	6,800	99
	<b>ALABAMA</b>	Choctaw	5,800	5,700
<b>MISSISSIPPI</b>	Lamar	9,600	9,500	99
	Perry	3,600	3,600	99
<b>ALABAMA</b>	Covington	14,700	14,500	99
	Wilcox	4,600	4,500	98
<b>FLORIDA</b>	Walton	10,700	10,500	98
	<b>MISSISSIPPI</b>	Hancock	11,200	11,100
<b>Station Totals</b>		<b>602,900</b>	<b>597,900</b>	<b>99</b>
<b>Net Weekly Circulation (1988)</b>			<b>458,500</b>	
<b>Average Daily Circulation (1988)</b>			<b>288,700</b>	



# Alabama—Mobile

## WMPV-TV

Ch. 21

**Network Service:** None, independent.

**Licensee:** Rel-Way Partnership, Box 5350, Lexington, KY 40505.

**Studio:** 120 Zeigler Circle East, Mobile, AL 36608.

**Mailing Address:** 120 Zeigler Circle East, Mobile, AL 36608.

**Telephone:** 205-633-2100.

**Technical Facilities:** Channel No. 21 (512-518 MHz). Authorized power: 4335-kw max. visual, 433.50-kw max. aural. Antenna: 1428-ft. above av. terrain, 1401-ft. above ground, 1534-ft. above sea level.

Latitude 30° 35' 18"  
Longitude 87° 33' 16"

**Transmitter:** Rte. 87, 0.9-mi. S of Rte. 10, Elsanor.

**Ownership:** Way of the Cross of Mobile Inc., gen. partner, 51%; Rel-Com Inc., ltd. partner, 49%. Edward C. Bowlds, pres.; Jerry Mulkey, v.p.-treas.; Dorothy M. Bowlds, secy.

**Began Operation:** December 15, 1985.

**Represented (legal):** Covington & Burling.

**Represented (engineering):** Jansky & Bailey.

**Personnel:**

JOHN MARSHALL, general manager.  
CHARLES FOLMAR, chief engineer.  
HANK HARRIS, promotion director.  
JONATHAN MARSHALL, business manager/controller.

**Rates:** Not available.

**City of License:** Mobile. ADI: Mobile, AL-Pensacola, FL. Rank: 58.

Total Households: © MSI Consumer Market Data as of 1/1/88. TV Homes, TV% and Circulation © 1988 Arbitron. County coverage based on Arbitron study.



Net Weekly Circulation	State County	Total Households	TV Households Households	%
Between 5-24%	ALABAMA Washington	5,800	5,700	98
	MISSISSIPPI George	5,500	5,500	100
<b>Station Totals</b>		<b>11,300</b>	<b>11,200</b>	<b>99</b>
<b>Net Weekly Circulation (1988)</b>				<b>11,100</b>
<b>Average Daily Circulation (1988)</b>				<b>4,300</b>

# Alabama—Mobile

**WPMI**

Ch. 15

**Network Service:** Fox.

**Licensee:** WPMI Television Co., 899 S. Telegraph Rd., Monroe, MI 48161.

**Studio:** 764 St. Michael St., Mobile, AL 36602.

**Mailing Address:** Box 2766, Mobile, AL 36652.

**Telephone:** 205-433-1500.

**Technical Facilities:** Channel No. 15 (476-482 MHz). Authorized power: 5000-kw max. & 1309-kw horizontal visual, 500-kw max. & 130.90-kw horizontal aural. Antenna: 1706-ft. above av. terrain, 1707-ft. above ground, 1849-ft. above sea level.

Latitude 30° 37' 35"  
Longitude 87° 38' 50"

**Transmitter:** 5.6-mi. E of Loxley, AL.

**Satellite Earth Stations:** Comtech, 5-meter C-band; Scientific-Atlanta, 7-meter C-band; Vertex, 4.5-meter Ku-band; Scientific-Atlanta, Pinzone, M/A-Com receivers.

**Ownership:** WPMI Television Co., 100%. WPMI Television Co. Ownership: William L. Matheson, chmn.; William G. Evans, pres.; William F. Braeuninger, v.p.-secy.; James G. Miller, v.p.; MERC Communications Corp., 90.00%. MERC has interest in WSTR-AM-FM, Sturgis, MI & cable television systems.

**Began Operation:** March 12, 1982. Sale to present owner by Roy L. Hess, et al., approved by FCC Sept. 26, 1985 (Television Digest, Vol. 25:32).

**Represented (sales):** Seitel Inc.

**Represented (legal):** Dow, Lohnes & Albertson.

**Personnel:**

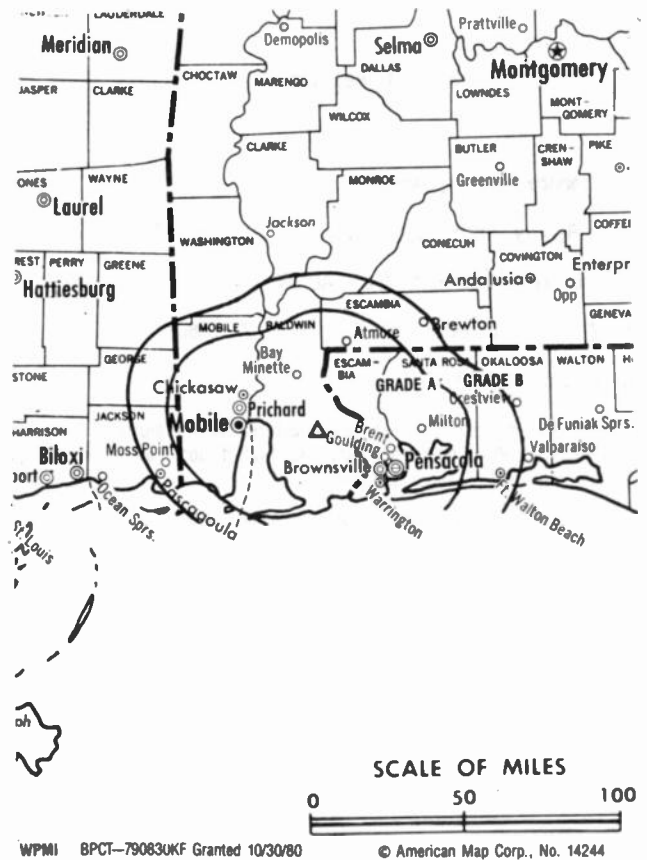
WILLIAM G. EVANS, general manager.  
TIM COUCH, general sales manager.  
HAROLD JOHNSON, chief engineer.  
CATHY GRETECORDER, program director.  
LOU ANN HARDY, business manager.  
MARSHALL HART, promotion director.

**Highest 30 Sec. Rate:** \$200.

**City of License:** Mobile. **ADI:** Mobile, AL-Pensacola, FL. **Rank:** 58.

Total Households: © MSI Consumer Market Data as of 1/1/88. TV Homes, TV% and Circulation © 1988 Arbitron. County coverage based on Arbitron study.

Net Weekly Circulation	State County	Total Households	TV Households	%
50% & Over	<b>ALABAMA</b>			
	Baldwin	33,900	33,700	99
	Mobile	138,700	137,900	99
	<b>FLORIDA</b>			
	Escambia	101,500	100,800	99



Net Weekly Circulation	State County	Total Households	TV Households	%
50% & Over	Okaloosa	52,000	51,600	99
	Santa Rosa	24,700	24,500	99
Between 25-49%	<b>ALABAMA</b>			
	Escambia	12,800	12,600	98
	Washington	5,800	5,700	98
	<b>MISSISSIPPI</b>			
	George	5,500	5,500	100
	Jackson	43,700	43,400	99
Between 5-24%	<b>ALABAMA</b>			
	Clarke	9,500	9,300	98
	Conecuh	5,500	5,400	98
	Covington	14,700	14,500	99
	Monroe	7,800	7,600	97
	<b>MISSISSIPPI</b>			
	Greene	3,300	3,200	97
<b>Station Totals</b>		<b>459,400</b>	<b>455,700</b>	<b>99</b>
<b>Net Weekly Circulation (1988)</b>			<b>222,100</b>	
<b>Average Daily Circulation (1988)</b>			<b>90,200</b>	

# Alabama—Montgomery

**WCOV-TV**

**Ch. 20**

**Network Service:** Fox.

**Licensee:** Woods Communications Corp., One WCOV Ave., Montgomery, AL 36111.

**Studio:** One WCOV Ave., Montgomery, AL 36111.

**Telephone:** 205-288-7020. TWX: 810-728-3204.

**Technical Facilities:** Channel No. 20 (506-512 MHz). Authorized power: 617-kw max. & 550-kw horizontal visual, 122-kw max. & 110-kw horizontal aural. Antenna: 740-ft. above av. terrain, 793-ft. above ground, 999-ft. above sea level.

Latitude 32° 20' 06''  
Longitude 86° 17' 16''

**Transmitter:** 1369 Adrian Lane, Montgomery.

**Satellite Earth Stations:** 7-meter C-band; 2-meter Ku-band.

**Ownership:** David D. Woods, 100%.

**Began Operation:** April 17, 1953. Sale to present owner by J. D. Gay, et al., approved by FCC Sept. 26, 1985. Previous sale by Oscar P. Covington & associates approved Oct. 2, 1964 (*Television Digest*, Vol. 4:28, 32, 41).

**Represented (sales):** Seltel Inc.

**Represented (legal):** Kenkel, Barnard & Edmundson.

**Represented (engineering):** Jules Cohen & Associates, P.C.

**Personnel:**

DAVID WOODS, president & general manager.  
SONNY STRASSBURGER, general sales manager.  
PHIL WITT, chief engineer.  
KIM McGOUGH, promotion director.  
KELLY CRABB, marketing director.

**Highest One Hour Rate:** \$3000.

**Highest 30 Sec. Rate:** \$350.

**City of License:** Montgomery. ADI: Montgomery-Selma. Rank: 101.

Total Households: © MSI Consumer Market Data as of 1/1/88. TV Homes, TV% and Circulation © 1988 Arbitron. County coverage based on Arbitron study.

Net Weekly Circulation	State County	Total Households	TV Households	%
<b>50% &amp; Over</b>				
	<b>ALABAMA</b>			
	Autauga	12,400	12,200	98
	Elmore	16,600	16,400	99
	Lowndes	4,000	3,900	97
	Macon	8,600	8,400	98
	Montgomery	79,400	78,700	99



Net Weekly Circulation	State County	Total Households	TV Households	%
<b>Between 25-49%</b>				
	<b>ALABAMA</b>			
	Butler	7,700	7,600	99
	Crenshaw	5,300	5,200	98
	Dallas	18,800	18,500	98
	Lee	31,700	31,400	99
	Tallapoosa	14,700	14,500	99
<b>Between 5-24%</b>				
	<b>ALABAMA</b>			
	Bullock	3,700	3,600	97
	Chilton	12,700	12,500	98
	Coosa	4,400	4,300	98
	Perry	5,000	4,900	98
	Pike	10,200	10,000	98
	Wilcox	4,600	4,500	98
<b>Station Totals</b>		<b>239,800</b>	<b>236,600</b>	<b>99</b>
<b>Net Weekly Circulation (1988)</b>				<b>114,000</b>
<b>Average Daily Circulation (1988)</b>				<b>49,600</b>

# Alabama—Montgomery

**WKAB-TV**

**Ch. 32**

**Network Service:** ABC.

**Licensee:** Montgomery Alabama Ch. 32 Operating Ltd. Partnership, Box 3236, Montgomery, AL 36193.

**Studio:** 3251 Harrison Rd., Montgomery, AL 36109.

**Telephone:** 205-272-5331.

**Technical Facilities:** Channel No. 32 (578-584 MHz). Authorized power: 1030-kw visual, 103-kw aural. Antenna: 794-ft. above av. terrain, 729-ft. above ground, 1016-ft. above sea level.

Latitude 32° 22' 04"  
Longitude 86° 15' 43"

Holds CP for change to 4600-kw max. visual, 1788-ft. above av. terrain, 1771-ft. above ground, 2023-ft. above sea level; lat. 32° 08' 31", long. 86° 44' 41"; transmitter to 1.8-mi. from Gordonsville, bearing 32° from site to Gordonsville. BPC7-871211KG.

**Transmitter:** 3251 Harrison Rd., Montgomery.

**Satellite Earth Stations:** 4 in operation; Andrew, 4.5-meter; Andrew, 7.3-meter; Avantek receivers.

**News Service:** AP.

**Ownership:** Terrapin Communications Corp., gen. partner, 99.9%; Mitchell S. Cutler, ltd. partner, 0.10%. Terrapin Communications Corp. Ownership: Joseph Tydings, pres., 70%; Louis Frey, v.p., 10%; Mitchell S. Cutler, secy.-treas., 10%; Robert B. Washington, 5%; Joseph E. Robert Jr., 5%. Frey, Cutler & Tydings have interest in licensee of WTXL-TV, Tallahassee, FL & permittee of WGBZ, Gainesville, FL. Frey has interest in WHLY-FM, Orlando, FL; WCSR-FM, Hamden & WPLR-FM, New Haven, CT; WIII(TV), Cincinnati, OH.

**Began Operation:** March 24, 1962. Left air Feb. 15, 1963. Sale to present owners by Bahakel Communications Ltd. approved by FCC June 10, 1985. Sale to Bahakel by receiver Robert J. Thomas for First Alabama Corp. approved Jan. 31, 1964 by FCC. Resumed operation March 12, 1964.

**Represented (sales):** Petry Television Inc.

**Personnel:**

JOSEPH D. TYDINGS, president.  
JOHN ROGERS, general manager & general sales manager.  
LEESA HOOD, national sales manager.  
DAVID BROWN, chief engineer.  
MACK CARMACK, news director.  
DAVID MURPHY, operations director.  
EARL DAVIS, public affairs director.

**Highest One Hour Rate:** \$1800.

**Highest 30 Sec. Rate:** \$600.

**NETWORK BASE HOURLY RATE:** \$250.

**City of License:** Montgomery. ADI: Montgomery-Selma. Rank: 101.

Total Households: © MSI Consumer Market Data as of 1/1/88. TV Homes, TV% and Circulation © 1988 Arbitron. County coverage based on Arbitron study.



Net Weekly Circulation	State County	Total Households	TV Households	%
<b>ALABAMA</b>				
<b>50% &amp; Over</b>	Autauga	12,400	12,200	98
	Bullock	3,700	3,600	97
	Butler	7,700	7,600	99
	Elmore	16,600	16,400	99
	Lowndes	4,000	3,900	97
	Montgomery	79,400	78,700	99
<b>ALABAMA</b>				
<b>Between 25-49%</b>	Crenshaw	5,300	5,200	98
	Dallas	18,800	18,500	98
	Macon	8,600	8,400	98
	Pike	10,200	10,000	98
	Tallapoosa	14,700	14,500	99
<b>ALABAMA</b>				
<b>Between 5-24%</b>	Coffee	14,600	14,400	99
	Conecuh	5,500	5,400	98
	Coosa	4,400	4,300	98
	Monroe	7,800	7,600	97
	Randolph	7,400	7,300	99
	Talladega	26,700	26,400	99
	Wilcox	4,600	4,500	98
<b>Station Totals</b>		<b>252,400</b>	<b>248,900</b>	<b>99</b>
<b>Net Weekly Circulation (1988)</b>				<b>130,400</b>
<b>Average Daily Circulation (1988)</b>				<b>60,400</b>

# Alabama—Montgomery

## WMCF-TV

Ch. 45

**Network Service:** None, independent.

**Licensee:** Word of God Fellowship Inc., Box 45, Montgomery, AL 36101.

**Studio:** 6000 Monticello, Montgomery, AL 36117.

**Telephones:** 205-277-4545; 205-272-0045.

**Technical Facilities:** Channel No. 45 (656-662 MHz). Authorized power: 600-kw max. visual. Antenna: 1011-ft. above av. terrain, 1038-ft. above ground, 1218-ft. above sea level.

Latitude	32°	24'	11"
Longitude	86°	11'	48"

**Transmitter:** 1.5-mi. N of intersection of Burbank Dr. & US Rte. 80.

**Satellite Earth Stations:** 3 in operation; 3.8-meter C-band; M/A-Com receivers.

**Ownership:** Word of God Fellowship Inc., non-profit corp. Marcus D. Lamb, pres.; Jimmie F. Lamb, v.p.; Corrine D. Lamb, treas.; Joni T. Lamb, secy.

**Began Operation:** November 25, 1985.

**Represented (legal):** Baraff, Koerner, Olender & Hochberg, P.C.

**Represented (engineering):** Peter V. Gureckis & Associates.

**Personnel:**

MARCUS LAMB, general manager.  
 STEVE WILHITE, general sales manager.  
 DAVE THOMPSON, chief engineer.  
 JACK TEMPLE, program director.  
 LAURIE THOMPSON, business manager/controller.

**Highest One Hour Rate:** \$500.

**Highest 30 Sec. Rate:** \$30.



**Arbitron Data:** Not available.

**City of License:** Montgomery. **ADI:** Montgomery-Selma. **Rank:** 101.

# Alabama—Montgomery

**WSFA**

**Ch. 12**

**Network Service:** NBC.

**Licensee:** Cosmos Broadcasting Corp., Box 250251, Montgomery, AL 34125.

**Studio:** 10 E. Delano Ave., Montgomery, AL 36196-3801.

**Telephone:** 205-281-2900. **TWX:** 810-728-3249.

**Technical Facilities:** Channel No. 12 (204-210 MHz). Authorized power: 316-kw visual, 63.02-kw aural. Antenna: 2000-ft. above av. terrain, 1935-ft. above ground, 2467-ft. above sea level.

Latitude 31° 58' 32"  
Longitude 86° 09' 46"

**Transmitter:** Collier Rd., Grady, AL, 29-mi. SSE of Montgomery.

**Multichannel TV Sound:** Stereo only.

**Satellite Earth Stations:** 2 in operation; Scientific-Atlanta, 7-meter; Harris Ku-band; Scientific-Atlanta receivers.

**News Services:** AP, NBC, UPI.

**Ownership:** Cosmos Bcstg. Corp., 100%. See Group Ownership of Television Stations.

**Began Operation:** December 25, 1954. Sale to present owner by WKY Television System Inc. approved Sept. 2, 1959 by FCC (*Television Digest*, Vol. 15:30, 36). Previous sale to WKY-TV System by Judge David E. Dunn-H. S. Durden-R. F. Hudson group—latter publisher of *Montgomery Advertiser and Journal*—approved by FCC Feb. 16, 1955 (Vol. 10:38; 11:8).

**Represented (sales):** Harrington, Righter & Parsons Inc.

**Represented (legal):** Dow, Lohnes & Albertson.

**Personnel:**

- MEL STEBBINS, vice president & general manager.
- CARL STEPHENS, operations manager.
- TOM NORRIS, general sales manager.
- CHARLES HAISTEN, chief engineer.
- PHIL GROSSMAN, news director.
- LESLIE MORRIS, promotion manager.
- STEPHEN WATKINS, business manager/controller.
- ROGER THOMAS, production manager.

**Highest One Hour Rate:** \$5500.

**Highest 30 Sec. Rate:** \$2700.

**City of License:** Montgomery. **ADI:** Montgomery-Selma. **Rank:** 101.

Total Households: © MSI Consumer Market Data as of 1/1/88. TV Homes, TV% and Circulation © 1988 Arbitron. County coverage based on Arbitron study.

Net Weekly Circulation	State County	Total Households	TV Households	%
<b>50% &amp; Over</b>	<b>ALABAMA</b>			
	Autauga	12,400	12,200	98
	Barbour	9,100	8,900	98
	Bullock	3,700	3,600	97
	Butler	7,700	7,600	99
	Coffee	14,600	14,400	99
	Conecuh	5,500	5,400	98
	Covington	14,700	14,500	99
	Crenshaw	5,300	5,200	98
	Dale	16,100	15,900	99
	Dallas	18,800	18,500	98
	Elmore	16,600	16,400	99
	Geneva	9,200	9,100	99
	Henry	5,700	5,600	98
	Houston	31,000	30,800	99
	Lee	31,700	31,400	99



WSFA BPC-3643 Granted 3/13/74

© American Map Corp., No. 14244

Net Weekly Circulation	State County	Total Households	TV Households	%
<b>50% &amp; Over</b>	Lowndes	4,000	3,900	97
	Macon	8,600	8,400	98
	Montgomery	79,400	78,700	99
	Perry	5,000	4,900	98
	Pike	10,200	10,000	98
	Tallapoosa	14,700	14,500	99
	Wilcox	4,600	4,500	98
	<b>GEORGIA</b>			
	Quitman	800	800	100
	<b>Between 25-49%</b>	<b>ALABAMA</b>		
Chambers		14,500	14,300	99
Clay		4,800	4,700	98
Coosa		4,400	4,300	98
Marengo		8,500	8,300	98
Monroe		7,800	7,600	97
Randolph		7,400	7,300	99
<b>GEORGIA</b>				
Clay	1,200	1,200	100	
<b>Between 5-24%</b>	<b>ALABAMA</b>			
	Chilton	12,700	12,500	98
	Clarke	9,500	9,300	98
	Escambia	12,800	12,600	98
	Hale	5,000	4,900	98
	Russell	17,900	17,700	99
	Tuscaloosa	52,900	52,400	99
	<b>FLORIDA</b>			
	Walton	10,700	10,500	98
	<b>Station Totals</b>		<b>499,500</b>	<b>492,800</b>
<b>Net Weekly Circulation (1988)</b>			<b>317,800</b>	
<b>Average Daily Circulation (1988)</b>			<b>214,000</b>	

# Alabama—Opelika-Auburn

**WSWS**

**Ch. 66**

**Network Service:** None, independent.

**Licensee:** Christian Television Corp. of Alabama, 8100 Ulmerton Rd., Largo, FL 33541.

**Studio:** 1800 Pepperell Pkwy., Opelika, AL 36801.

**Telephone:** 205-749-6666.

**Technical Facilities:** Channel No. 66 (782-788 MHz). Authorized power: 794.3-kw max. & 708-kw horizontal visual, 79.43-kw max. & 70.80-kw horizontal aural. Antenna: 690-ft. above av. terrain, 403-ft. above ground, 1338-ft. above sea level.

Latitude 32° 38' 33"  
Longitude 85° 14' 13"

**Transmitter:** 7.5-mi. E of Opelika.

**Satellite Earth Stations:** In operation; Scientific-Atlanta receivers.

**Ownership:** Christian Television Network. See Group Ownership of Television Stations.

**Began Operation:** May 16, 1982. Sale to present owners by Richard C. Hilton, et al., approved by FCC July 30, 1984.

**Represented (sales):** Jack Bolton & Associates.

**Represented (legal):** Baraff, Koerner, Olender & Hochberg, P.C.

**Represented (engineering):** Kessler & Gehman Associates Inc.

**Personnel:**

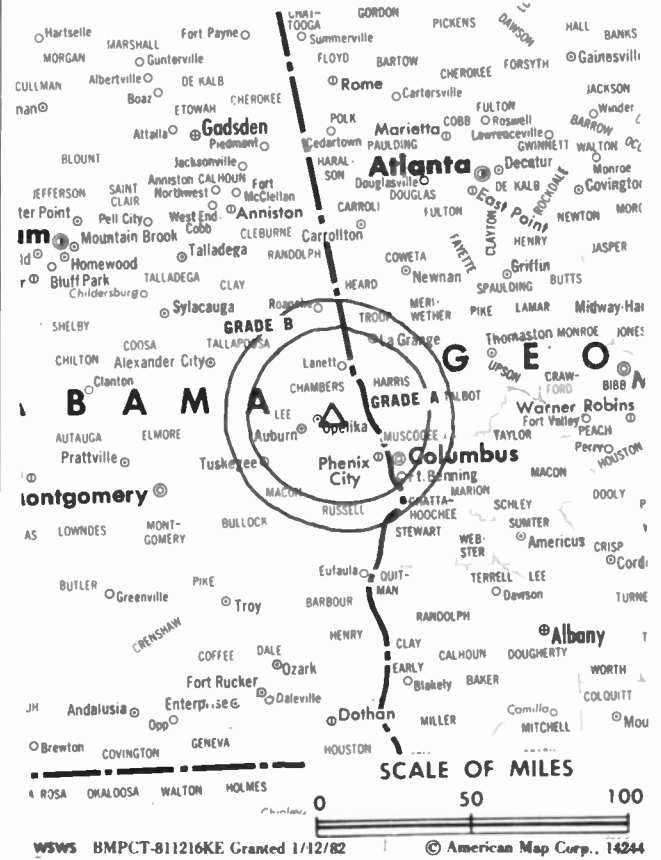
ROBERT D'ANDREA, president & general manager.  
BILL BRYAN, chief engineer.  
CLAY MULLINS, program director.

**Highest One Hour Rate:** \$300.

**Highest 30 Sec. Rate:** \$100.

**City of License:** Opelika. ADI: Columbus, GA. Rank: 118.

Total Households: © MSI Consumer Market Data as of 1/1/88. TV Homes, TV% and Circulation © 1988 Arbitron. County coverage based on Arbitron study.



Net Weekly Circulation	State County	Total Households	TV Households	%
Between 5-24%	<b>ALABAMA</b>			
	Lee	31,700	31,400	99
	<b>GEORGIA</b>			
	Talbot	2,100	2,000	95
	Troup	19,800	19,500	98
<b>Station Totals</b>		<b>53,600</b>	<b>52,900</b>	<b>99</b>
<b>Net Weekly Circulation (1988)</b>				<b>6,100</b>
<b>Average Daily Circulation (1988)</b>				<b>1,900</b>

# Alabama—Montgomery-Selma

**WAKA**

Ch. 8

**Network Service:** CBS.

**Licensee:** Alabama Telecasters Inc., Box 230667, Montgomery, AL 36123.

**Studio:** 3020 Eastern Blvd., Montgomery, AL 36116.

**Studio:** 555 Land Line Rd., Selma, AL 36701.

**Mailing Address:** Box 230667, Montgomery, AL 36123.

**Mailing Address:** Box 1888, Selma, AL 36701.

**Telephones:** 205-279-8787; 205-875-2240. TWX: 810-733-0055.

**Fax:** 205-271-3922.

**Technical Facilities:** Channel No. 8 (180-186 MHz). Authorized power: 316-kw visual, 63.50-kw aural. Antenna: Circularly polarized, 1760-ft. above av. terrain, 1757-ft. above ground, 2000-ft. above sea level.

Latitude 32° 08' 58"  
Longitude 86° 46' 48"

**Transmitter:** Rte. 12, 3-mi. W of Gordonsville, AL.

**Multichannel TV Sound:** Stereo and separate audio program.

**Satellite Earth Stations:** 6 in operation; 2 Emcee, 4-meter C-band; Scientific-Atlanta, 4-meter C-band; Scientific-Atlanta, 5-meter C-band; Scientific-Atlanta, 7-meter C-band; RCA, 4-meter Ku-band; Scientific-Atlanta, Kavouras, M/A-Com, Vertex receivers.

**News Services:** AP, CBS.

**Ownership:** Bahakel Communications Ltd., 100%. See Group Ownership of Television Stations.

**Began Operation:** March 17, 1960; left air July 1968 following fire which destroyed studio, offices & transmitting equipment. Sale to Charles F. Grisham, et al., by William J. Brennan, William E. Bennis, et al., approved by FCC Jan. 1971. Resumed operation Nov. 1, 1973. Sale to present owner by Charles F. Grisham, et al., approved by FCC June 10, 1985.

**Represented (sales):** Katz Television.

**Represented (legal):** Jeffrey W. Malickson.

**Personnel:**

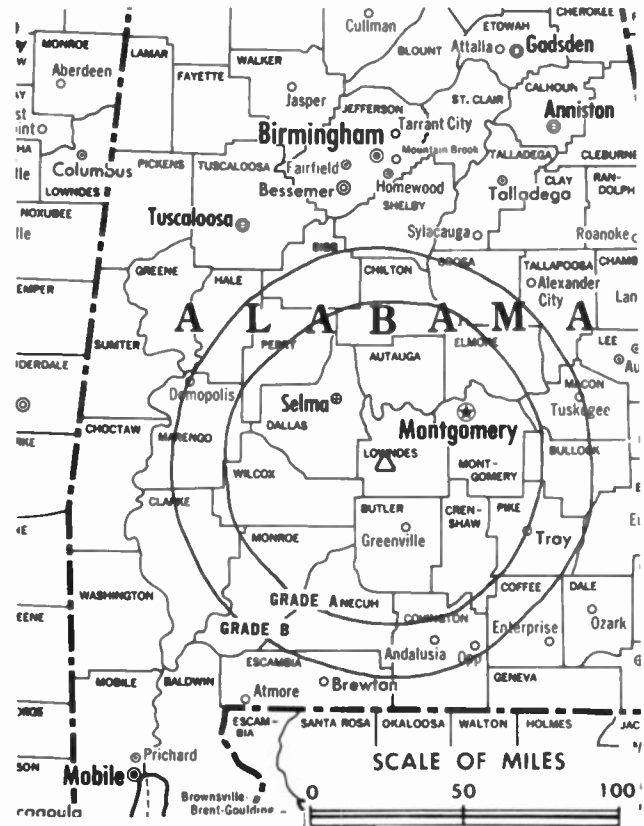
- CY N. BAHAKEL, president.
- JACK C. LONG, general manager.
- BILL BYRD, station manager, Montgomery & general sales manager.
- MIKE REYNOLDS, station manager, Selma.
- MARK SMITH, operations manager & program director.
- JOHNNY WRIGHT, chief engineer.
- KIM WANOUS, news director.
- DAWN MAREK, promotion manager.
- ANGIE PEDRICK, traffic director.
- DOROTHY MARTIN, business manager.

**Highest 30 Sec. Rate:** \$850.

**City of License:** Selma. ADI: Montgomery-Selma. Rank: 101.

Total Households: © MSI Consumer Market Data as of 1/1/88. TV Homes, TV% and Circulation © 1988 Arbitron. County coverage based on Arbitron study.

Net Weekly Circulation	State County	Total Households	TV Households	Households %
50% & Over	ALABAMA			
	Autauga	12,400	12,200	98
	Butler	7,700	7,600	99



WAKA BMPCT-840904KL Granted 11/16/84 © American Map Corp., No. 14244

Net Weekly Circulation	State County	Total Households	TV Households	Households %
50% & Over	Conecuh	5,500	5,400	98
	Crenshaw	5,300	5,200	98
	Dallas	18,800	18,500	98
	Elmore	16,600	16,400	99
	Lowndes	4,000	3,900	97
	Macon	8,600	8,400	98
	Marengo	8,500	8,300	98
	Montgomery	79,400	78,700	99
	Perry	5,000	4,900	98
	Pike	10,200	10,000	98
	Wilcox	4,600	4,500	98
Between 25-49%	ALABAMA			
	Bullock	3,700	3,600	97
	Chilton	12,700	12,500	98
	Choctaw	5,800	5,700	98
	Clarke	9,500	9,300	98
	Coosa	4,400	4,300	98
	Covington	14,700	14,500	99
	Greene	3,700	3,600	97
	Hale	5,000	4,900	98
	Monroe	7,800	7,600	97
Tallapoosa	14,700	14,500	99	
Between 5-24%	ALABAMA			
	Bibb	6,000	5,900	98
	Coffee	14,600	14,400	99
	Randolph	7,400	7,300	99
	Sumter	5,400	5,300	98
<b>Station Totals</b>		<b>302,000</b>	<b>297,400</b>	<b>98</b>
<b>Net Weekly Circulation (1988)</b>			<b>192,100</b>	
<b>Average Daily Circulation (1988)</b>			<b>111,700</b>	



# Alabama—Tuscaloosa

## WCFT-TV

Ch. 33

**Network Service:** CBS.

**Licensee:** WCFT-TV Inc., Box 5239, Tuscaloosa, AL 35401.

**Studio:** 4000 37th St. E., Tuscaloosa, AL 35405.

**Telephone:** 205-553-1333.

**Technical Facilities:** Channel No. 33 (584-590 MHz). Authorized power: 1125-kw max. & 1000-kw horizontal visual, 112.50-kw max. aural. Antenna: 537-ft. above av. terrain, 400-ft. above ground, 828-ft. above sea level.

Latitude 33° 10' 25"  
Longitude 87° 29' 01"

**Transmitter:** 4000 37th St. E., Tuscaloosa.

**Satellite Earth Stations:** 3 in operation.

**News Service:** AP.

**Ownership:** Beam Communications Corp., 100%. See Group Ownership of Television Stations.

**Began Operation:** October 29, 1965. Transfer of stock to W. S. Smylie Jr., S. A. Rosenbaum, Marvin Reuben, et al., approved by FCC Aug. 23, 1967. Sale to present owners approved July 27, 1983.

**Represented (sales):** Katz Television.

**Represented (legal):** Hogan & Hartson.

### Personnel:

JIM CARUTHERS, vice president, general manager & sales manager.  
TOMMY RAY, operations manager.  
JOHN FLETCHER, chief engineer.  
JOHNNIE BLACKBURN, promotion director.

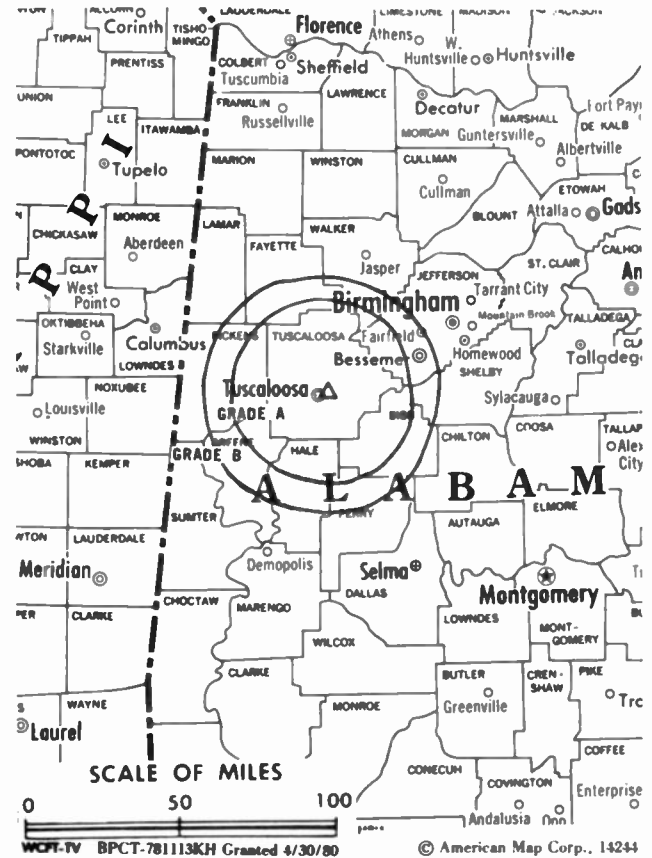
**Highest 30 Sec. Rate:** \$210.

**NETWORK BASE HOURLY RATE:** \$152.

**City of License:** Tuscaloosa. **ADI:** Tuscaloosa. **Rank:** 185.

Total Households: © MSI Consumer Market Data as of 1/1/88. TV Homes, TV% and Circulation © 1988 Arbitron. County coverage based on Arbitron study.

Net Weekly Circulation	State County	Total Households	TV Households	%
50% & Over	ALABAMA			
	Hale	5,000	4,900	98
	Tuscaloosa	52,900	52,400	99



Net Weekly Circulation	State County	Total Households	TV Households	%
Between 25-49%	ALABAMA			
	Greene	3,700	3,600	97
	Pickens	7,300	7,100	98
Between 5-24%	ALABAMA			
	Bibb	6,000	5,900	98
	Lamar	6,200	6,100	98
	Marengo	8,500	8,300	98
	Perry	5,000	4,900	98
	Sumter	5,400	5,300	98
	MISSISSIPPI			
	Lowndes	21,400	21,200	99
	Noxubee	4,100	4,000	98
<b>Station Totals</b>		<b>125,500</b>	<b>123,700</b>	<b>99</b>
<b>Net Weekly Circulation (1988)</b>			<b>57,500</b>	
<b>Average Daily Circulation (1988)</b>			<b>32,600</b>	

# Alabama—Tuscaloosa

**WDBB**

Ch. 17

**Network Service:** None, independent.

**Licensee:** Channel 17 Associates Ltd., Box 1006, Tuscaloosa, AL 35403.

**Studio:** 1700 Jug Factory Rd. East, Tuscaloosa, AL 35405.

**Birmingham Office:** 600 Beacon Pkwy. West, Suite 950, Birmingham, AL 35209.

**Mailing Address:** Box 1006, Tuscaloosa, AL 35403.

**Telephones:** 205-345-1117; 205-942-1717.

**Technical Facilities:** Channel No. 17 (488-494 MHz). Authorized power: 3680-kw max. visual, 368-kw max. aural. Antenna: 2215-ft. above av. terrain, 1967-ft. above ground, 2642-ft. above sea level.

Latitude 33° 28' 51"  
Longitude 87° 24' 03"

**Transmitter:** 5-mi. E of Windham Springs.

**Satellite Earth Stations:** Comtech, 5-meter; AFC, 4.5-meter; Pinzone, RCA receivers.

**Ownership:** Channel 17 Associates Ltd. Channel 17 Associates Ltd. Ownership: David R. DuBose, pres.-gen. partner, 68.80%; Richard G. Brennan, secy.-gen. partner, 11.90%; Karen C. Brennan, gen. partner, 10.00%.

**Began Operation:** October 8, 1984.

**Represented (sales):** Independent TV Sales.

**Represented (legal):** Mullin, Rhyne, Emmons & Topel, P.C.

**Represented (engineering):** Mullaney Engineering Inc.

**Personnel:**

DAVID R. DUBOSE, president.  
CHARLES ROUNTREE, general manager.  
R. GREY BRENNAN, director of station affairs.  
MIKE ELROD, general sales manager.  
JOHN BATSON, chief engineer.

**Highest 30 Sec. Rate:** \$300.

**City of License:** Tuscaloosa. **ADI:** Tuscaloosa. **Rank:** 185.

Total Households: © MSI Consumer Market Data as of 1/1/88. TV Homes, TV% and Circulation © 1988 Arbitron. County coverage based on Arbitron study.

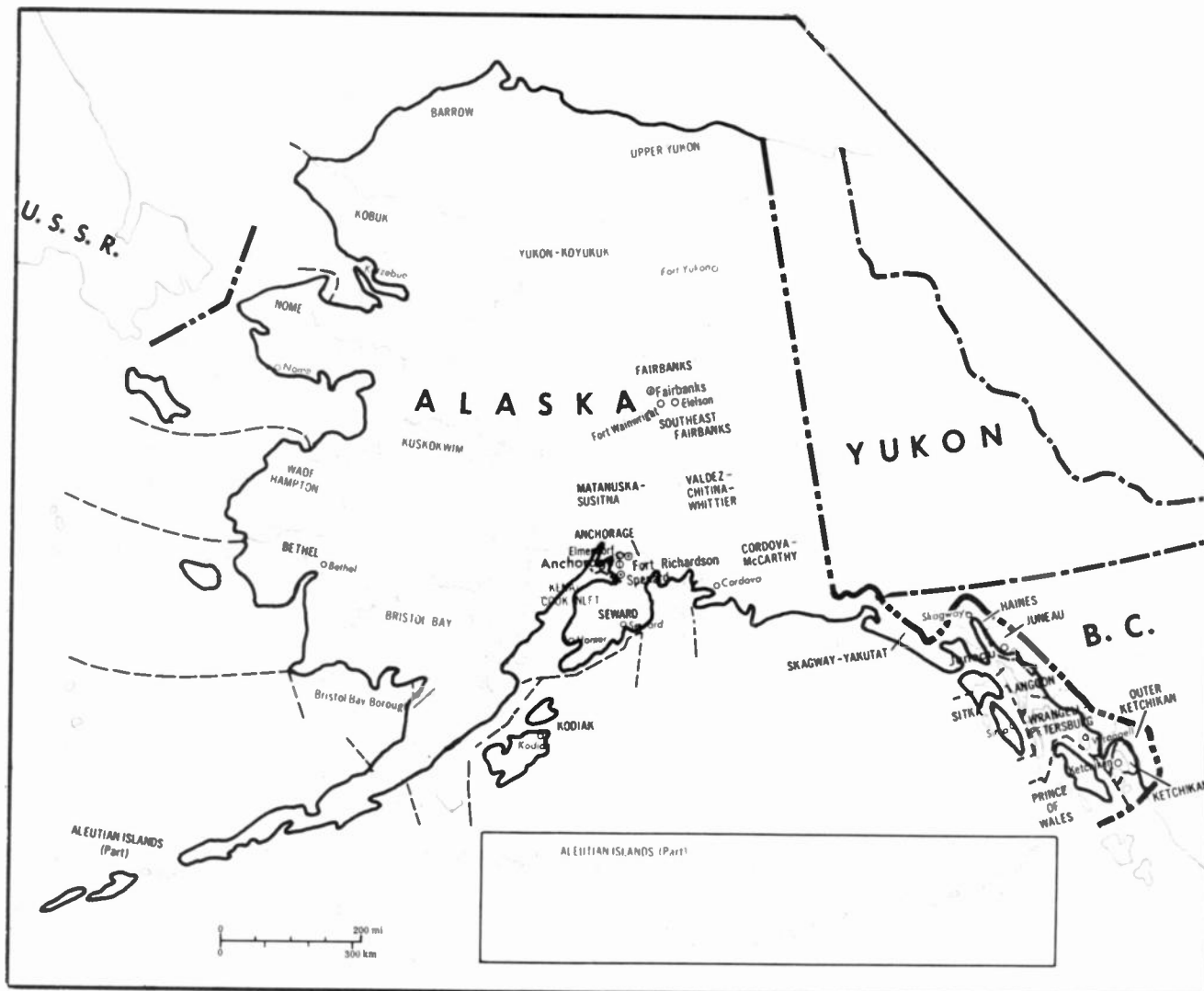
Net Weekly Circulation	State County	Total Households	TV Households	Households %
<b>50% &amp; Over</b>	<b>ALABAMA</b>			
	Greene	3,700	3,600	97
	Hale	5,000	4,900	98
	Lamar	6,200	6,100	98
	Marion	12,300	12,200	99
	Tuscaloosa	52,900	52,400	99
	Walker	26,400	26,200	99
<b>Between 25-49%</b>	<b>ALABAMA</b>			
	Bibb	6,000	5,900	98
	Blount	14,700	14,600	99
	Chilton	12,700	12,500	98
	Cullman	25,200	25,000	99
	Fayette	7,200	7,100	99



WDBB BPC1-841019LC Granted 4/25/85

© American Map Corp., No. 14244

Net Weekly Circulation	State County	Total Households	TV Households	Households %
<b>Between 25-49%</b>	Jefferson	263,700	262,200	99
	Perry	5,000	4,900	98
	Pickens	7,300	7,100	98
	Shelby	29,100	28,900	99
	Sumter	5,400	5,300	98
	Talladega	26,700	26,400	99
	Winston	8,800	8,700	99
<b>Between 5-24%</b>	<b>ALABAMA</b>			
	Calhoun	44,500	44,200	99
	Cherokee	7,200	7,100	99
	Cleburne	5,000	4,900	98
	Coosa	4,400	4,300	98
	De Kalb	21,700	21,500	99
	Etowah	39,500	39,300	99
	Marengo	8,500	8,300	98
	Marshall	27,600	27,400	99
	St Clair	16,800	16,600	99
<b>MISSISSIPPI</b>	Clay	7,400	7,300	99
	Kemper	3,500	3,400	97
	Lowndes	21,400	21,200	99
	Monroe	12,900	12,800	99
	Noxubee	4,100	4,000	98
Oktibbeha	12,400	12,200	98	
<b>Station Totals</b>		<b>755,200</b>	<b>748,500</b>	<b>99</b>
<b>Net Weekly Circulation (1988)</b>			<b>240,600</b>	
<b>Average Daily Circulation (1988)</b>			<b>98,900</b>	



Market	Arbitron ADI TV Households	Rank	Market Area Commercial TV Stations
Anchorage.....	•	•	KIMO (13), KTBY (4), KTUU-TV (2), KTVA (11)
Fairbanks.....	•	•	KATN (2), KTVF (11)
Juneau.....	•	•	KJUD (8)
North Pole.....	•	•	KJNP-TV (4)
Sitka.....	•	•	KTNL (13)

**Alaska Station Totals as of October 1, 1988**

	VHF	UHF	TOTAL
Commercial Television Stations	9	0	9
Educational Television Stations	4	0	4
	13	0	13

**ARBITRON DOES NOT HAVE  
WEEKLY CIRCULATION DATA FOR ALASKA**

# Alaska—Anchorage

## KIMO

Ch. 13

**Network Service:** ABC.

**Licensee:** Alaska 13 Corp., 2700 E. Tudor Rd., Anchorage, AK 99507.

**Studio:** 2700 E. Tudor Rd., Anchorage, AK 99507.

**Telephone:** 907-561-1313.

**Technical Facilities:** Channel No. 13 (210-216 MHz). Authorized power: 39-kw visual, 7.80-kw aural. Antenna: 87-ft. above av. terrain, 294-ft. above ground, 400-ft. above sea level.

Latitude	61°	11'	52''
Longitude	149°	52'	31''

**Transmitter:** 2550 Denali St., Anchorage.

**Satellite Earth Stations:** Harris, 7-meter C-band; 1 Harris, 9-meter C-band; Harris receivers.

**News Services:** AP, ABC, CNN.

**Ownership:** Alaska Bcstg. Network Inc., 100%. See Group Ownership of Television Stations.

**Began Operation:** October 31, 1967. Transfer of 80% of Sourdough Bcstrs. Inc. from Harpel estate to Alaska-Hawaii Radio approved by FCC Dec. 3, 1969 but sale was not consummated. Left air May 21, 1970. Resumed operation Sept. 6, 1970. Sale to present owners approved by FCC May 28, 1971.

**Represented (sales):** Katz Television; The Tacher Co. (regionally).

**Represented (legal):** Haley, Bader & Potts.

### Personnel:

DUANE L. TRIPLETT, president & chief exec. officer.  
RICHARD M. ZOOK, exec. vice president & chief operating officer.  
B. G. RANDLETT, sr. vice president, statewide operations & special events.  
LARRY HOGUE, general sales manager.  
JOHN KARNOS, national sales manager.  
DAVE PATRICK, news director.



KIMO BPCT-840410KF Granted 6/29/84

© American Map Corp., No. 14244

**Highest One Hour Rate:** \$6000.

**Highest 30 Sec. Rate:** \$600.

**NETWORK BASE HOURLY RATE:** \$150.

**City of License:** Anchorage.

# Alaska—Anchorage

**KTBY**

**Ch. 4**

**Network Service:** Fox.

**Licensee:** KTBY Inc., 1840 S. Bragaw St., Suite 101, Anchorage, AK 99508.

**Studio:** 1840 S. Bragaw St., Suite 101, Anchorage, AK 99508.

**Telephone:** 907-276-4449.

**Technical Facilities:** Channel No. 4 (66-72 MHz). Authorized power: 42.5-kw max. visual, 8.50-kw max. aural. Antenna: 17-ft. above av. terrain, 411-ft. above ground, 621-ft. above sea level.

Latitude	61°	13'	11"
Longitude	149°	53'	24"

Holds CP for change to 39.1-kw max. visual, 7.80-kw max. aural, 180-ft. above av. terrain, 263-ft. above ground, 359-ft. above sea level. BPC-860410KH.

**Transmitter:** 300 W. 3rd Ave., Anchorage.

**Satellite Earth Stations:** Superior, 6-meter; 1 M/A-Com, 4-meter.

**Ownership:** Ronald K. Bradley, 100%.

**Began Operation:** December 2, 1983. Sale to Tak Communications by Totem Bcstg. Corp. approved by FCC July 11, 1984. Sale to present owner approved Feb. 5, 1985.

**Represented (sales):** Broadcast Spot Sales; Northwest Television Sales.

**Represented (legal):** Beaty, Robbins & Morgan.

**Represented (engineering):** Octagon Corp.

**Personnel:**

RONALD K. BRADLEY, general manager.  
SEAN M. BRADLEY, station manager & sales manager.  
THERESA LARSON, program manager.



**Highest 30 Sec. Rate:** \$240.

**City of License:** Anchorage.

# Alaska—Anchorage

## KTUU-TV

Ch. 2

**Network Service:** NBC.

**Licensee:** Channel 2 Broadcasting Co., Box 102880, Anchorage, AK 99510.

**Studio:** 630 W. 4th Ave., Anchorage, AK 99501.

**Telephone:** 907-257-0202. **Fax:** 907-274-3318.

**Technical Facilities:** Channel No. 2 (54-60 MHz). Authorized power: 100-kw visual, 10-kw aural. Antenna: 720-ft. above av. terrain, 719-ft. above ground, 834-ft. above sea level.

Latitude	61°	25'	22"
Longitude	149°	52'	20"

**Transmitter:** Mile 3, Point Mackenzie Rd., Matanuska-Susitna Borough.

**Satellite Earth Stations:** Anixter-Mark, 5-meter C-band; Harris, 3-meter C-band; Harris receivers.

**News Services:** AP, NBC.

**Ownership:** Jessica L. Longston, pres., 50.49%; L. Berenica Brownlow, v.p., 1.86%; Cora V. Zaser, secy.-treas., 46.19%; Greg Zaser, v.p.-asst. secy.; Charles T. Brownlow & Kathleen B. Ward, 0.83% each. J. L. Longston owns Othello Outlook (Othello, WA newspaper) & Columbus Basic Farmer (farm magazine, Othello, WA). The Brownlows & Ward own KOHI(AM), St. Helens, OR.

**Began Operation:** October 16, 1953. Sale to present owners by Alvin O. Bramstedt, et al., approved March 6, 1981. Sale by Lathrop Co., Richard R. Rollins, et al., approved March 16, 1960 by FCC (*Television Digest*, Vol. 16:8, 12). Previous sale of control by Richard R. Rollins approved Dec. 29, 1954 (Vol. 10:47; 11:1).

**Represented (sales):** Blair Television.

**Represented (legal):** Fisher, Wayland, Cooper & Leader.

**Represented (engineering):** Octagon Co.

**Personnel:**

JESSICA L. LONGSTON, president.  
 AL BRAMSTEDT JR., general manager.  
 LELAND R. VERSCHUEREN, chief engineer.  
 NANCY JOHNSON, marketing director & national sales manager.



KTUU-TV BPCT—850411KH Granted 5/9/85 © American Map Corp., No. 14244

ANDREW MACLEOD, local sales manager.  
 RANDY UPTON, news director.  
 SANDRA MOORE, program director.  
 BILL DOWD, control room director.

**Highest One Hour Rate:** \$8000.

**Highest 30 Sec. Rate:** \$920.

**NETWORK BASE HOURLY RATE:** \$273.

**City of License:** Anchorage.

# Alaska—Anchorage

**KTVA**

Ch. 11

**Network Service:** CBS.

**Licensee:** Northern Television Inc., Box 102200, Anchorage, AK 99510.

**Studio:** 1007 W. 32nd Ave., Anchorage, AK 99503.

**Telephone:** 907-272-3456.

**Technical Facilities:** Channel No. 11 (198-204 MHz). Authorized power: 50.7-kw visual, 5.07-kw aural. Antenna: 300-ft. above av. terrain, 391-ft. above ground, 487-ft. above sea level.

Latitude	61°	11'	33''
Longitude	149°	54'	01''

**Transmitter:** 1007 W. 32nd Ave., Anchorage.

**Multichannel TV Sound:** Stereo only.

**Satellite Earth Stations:** Harris, 11-meter C-band; 3 Antenna Technology, 7-meter C-band; Scientific-Atlanta, Harris receivers.

**AM Affiliate:** KBYR, 1-kw, 700 kHz.

**FM Affiliate:** KNIK-FM, 25-kw, 105.3 mHz (No. 287), 255-ft.

**News Service:** AP.

**Ownership:** Northern Television Inc., 100%. Northern Television Inc. Ownership: A. G. Hiebert, chief exec. officer, 42.27%; William English, v.p., 1.30%; P. A. Hiebert, secy.-treas., 2.61%; others, none with as much as 3%. Northern Television Inc.: Same group owns KTVF, Fairbanks; radios KBYR & KNIK-FM, Anchorage & KCBF, Fairbanks, AK.

**Began Operation:** December 11, 1953.

**Represented (sales):** Adam Young Inc.; Art Moore Inc.

**Represented (legal):** Wilkinson, Barker, Knauer & Quinn.

**Personnel:**

A. G. HIEBERT, chairman.  
RON MOORE, president.



KTVA BPCT-3547 Granted 7/20/65

© American Map Corp., 14244

BRUCE SLOAN, vice president, Anchorage operations.  
DUANE MILLSAP, chief engineer.

**Highest One Hour Rate:** \$3700.

**Highest 30 Sec. Rate:** \$650.

**NETWORK BASE HOURLY RATE:** \$200. Combination rate with KTVF, \$350.

**City of License:** Anchorage.

# Alaska—Fairbanks

## KATN

Ch. 2

**Network Service:** ABC, NBC.

**Licensee:** Fairbanks Television Inc., 2700 E. Tudor Rd., Anchorage, AK 99507.

**Studio:** 516 Second Ave., Fairbanks, AK 99701.

**Mailing Address:** Box 74730, Fairbanks, AK 99707.

**Telephone:** 907-452-2125.

**Technical Facilities:** Channel No. 2 (54-60 MHz). Authorized power: 28.2-kw visual, 5.50-kw aural. Antenna: 45-ft. above av. terrain, 200-ft. above ground, 640-ft. above sea level.

Latitude	64°	50'	42''
Longitude	147°	42'	42''

**Transmitter:** 516 Second Ave.

**Satellite Earth Stations:** Harris, 9-meter; Anixter-Mark, 5-meter; Harris, Microdyne receivers.

**News Service:** AP.

**Ownership:** Alaska Bcstg. Network Inc., 100%. See Group Ownership of Television Stations.

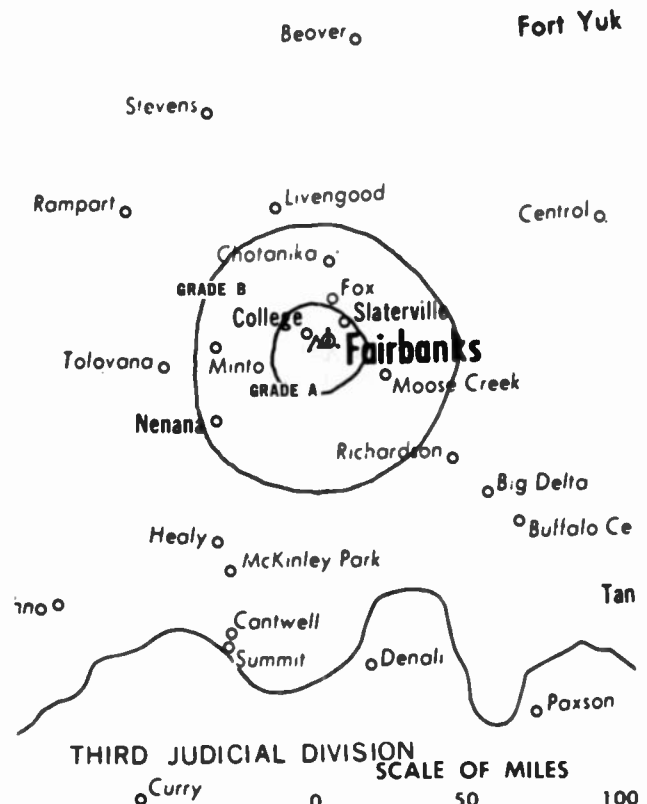
**Began Operation:** March 1, 1955. Sale to present owner by Channel 2 Bcstg. Co. approved by FCC June 8, 1984.

**Represented (sales):** Katz Television; The Tacher Co. (regionally).

**Represented (legal):** Haley, Bader & Potts.

**Personnel:**

DUANE L. TRIPLETT, president.  
 DAVID L. GEESIN, general manager.  
 J. B. KRAUSE, station & general sales manager.  
 MIKE BOSLET, chief engineer.  
 ROSS NOLEN, national sales manager.  
 KIRK RICHMOND, local sales manager.  
 JIM POUND, news director.



KATN BPCT—810716KE Granted 10/5/81 © American Map Corp., No. 14244

TERRI HOTALING, program director.  
 DEL JESSEN, promotion director.

**Highest One Hour Rate:** \$1500.

**Highest 30 Sec. Rate:** \$250.

**NETWORK BASE HOURLY RATE:** \$150.

**City of License:** Fairbanks.



# Alaska—Fairbanks

**KTVF**

Ch. 11

**Network Service:** CBS, NBC.

**Licensee:** Northern Television Inc., Box 950, Fairbanks, AK 99707.

**Studio:** 3rd & Lacey Sts., Fairbanks, AK 99701.

**Telephone:** 907-452-5121. **Telex:** 35-403.

**Technical Facilities:** Channel No. 11 (198-204 MHz). Authorized power: 27.5-kw visual, 5.50-kw aural. Antenna: 51-ft. above av. terrain, 165-ft. above ground, 604-ft. above sea level.

Latitude	64°	50'	35.70"
Longitude	147°	42'	47.60"

**Transmitter:** 3rd & Lacey Sts., Fairbanks.

**Satellite Earth Stations:** Harris, 11-meter C-band; Harris, 6.1-meter C-band; Harris, 5-meter C-band; Microdyne, Harris receivers.

**AM Affiliate:** KCBF.

**News Service:** AP.

**Ownership:** Northern Television Inc., 100%; See KTVA, Anchorage, AK. See Group Ownership of Television Stations.

**Began Operation:** February 3, 1955. Left air Aug. 14, 1967 due to flood. Resumed operation Dec. 9, 1967.

**Represented (sales):** Adam Young Inc.; Art Moore Inc.

**Represented (legal):** Wilkinson, Barker, Knauer & Quinn.

**Personnel:**

A. G. HIEBERT, chairman.  
 HENRY H. HOVE, president & general manager.  
 SALLY CRAWFORD, general sales manager.  
 LESTER SECREST, chief engineer.  
 ROBERT JOHNSTON, news director.  
 LOIS PEYTON, program director.



MEG GAYDOSIK, promotion director.  
 JAN WARD, business manager/controller.

**Highest 30 Sec. Rate:** \$275.

**NETWORK BASE HOURLY RATE:** \$200.

**City of License:** Fairbanks.

# Alaska—Juneau

**KJUD**

Ch. 8

**Network Service:** ABC, NBC.

**Licensee:** Alaska 13 Corp., 2700 E. Tudor Rd., Anchorage, AK 99507.

**Studio:** 1107 8th St., Juneau, AK 99801.

**Telephone:** 907-586-3145.

**Technical Facilities:** Channel No. 8 (180-186 MHz). Authorized power: 0.204-kw visual, 0.04-kw aural. Antenna: Minus 950-ft. above av. terrain, erected over tidewater, 277-ft. above sea level.

Latitude	58°	18'	06''
Longitude	134°	26'	29''

**Transmitter:** Douglas Island, near Juneau.

**Satellite Earth Station:** Anixter-Mark, 5-meter; Scientific-Atlanta, Microdyne, Harris receivers.

**News Service:** AP.

**Ownership:** Alaska Bcstg. Network Inc., 100%. See Group Ownership of Television Stations.

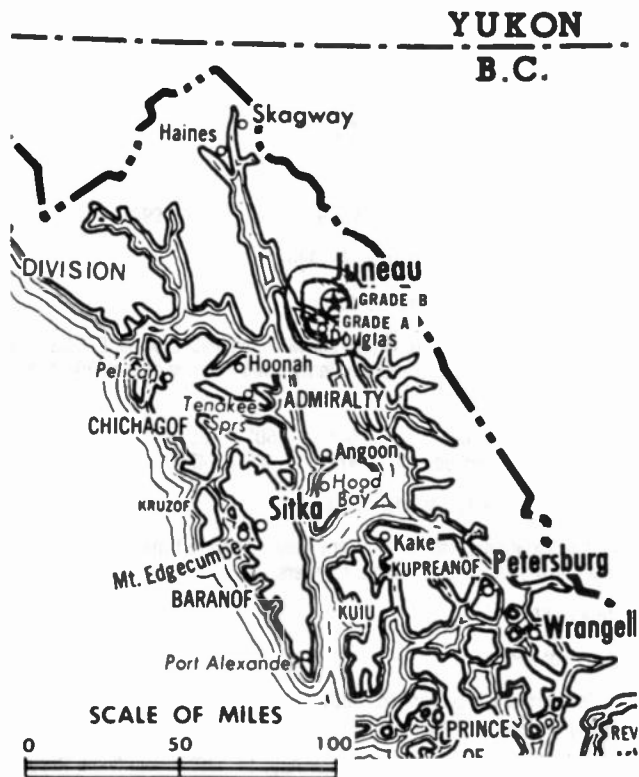
**Began Operation:** February 19, 1956. Sale to Midnight Sun & others by W. J. Wagner approved April 29, 1959 by FCC (*Television Digest*, Vol. 15:18). In 1968 Midnight Sun increased holdings to 100%. Sale to KINY Assoc. approved by FCC Dec. 11, 1981. Sale to present owners approved Nov. 24, 1982.

**Represented (sales):** Katz Television; The Tacher Co. (Northwest).

**Represented (legal):** Haley, Bader & Potts.

**Personnel:**

JOHN KARNOS, station manager.  
ERIC TAPPENDORF, general sales manager.  
MICHAEL WILLIAMS, local sales manager.  
CHARLIE PAYNE, chief engineer.



KJUD BPCT-4637 Granted 10/11/73

© American Map Corp. 14244

TERRENCE O'MALLEY, news director.  
FAITH FALLE, program director.

**Highest One Hour Rate:** \$1500.

**Highest 30 Sec. Rate:** (June 23, 1987) \$210.

**City of License:** Juneau.

# Alaska—North Pole

## KJNP-TV

Ch. 4

**Network Service:** None, independent.

**Licensee:** Evangelistic Alaska Missionary Fellowship, Box O, North Pole, AK 99705.

**Studio:** North Pole.

**Telephone:** 907-488-2216.

**Technical Facilities:** Channel No. 4 (66-72 MHz). Authorized power: 19.1-kw visual, 3.31-kw aural. Antenna: 1620-ft. above av. terrain, 191-ft. above ground, 2491-ft. above sea level.

Latitude	64°	52'	44''
Longitude	148°	03'	10''

**Transmitter:** Atop Ester Dome, Fairbanks.

**Satellite Earth Station:** Harris, 6.2-meter C-band; Harris receivers.

**AM Affiliate:** KJNP, 50-kw, 1170 kHz.

**FM Affiliate:** KJNP-FM, 25-kw, 100.3 MHz (No. 263), 1570-ft.

**News Service:** CNN.

**Ownership:** Non-stock corp. Donald L. Nelson, pres.; Genevieve L. Nelson, exec. v.p.; Yvonne L. Carriker, secy.-treas.; Norman Peterson Jr.; Ronald Scheimo

**Began Operation:** December 7, 1981.

**Represented (legal):** Fletcher, Heald & Hildreth.

**Represented (engineering):** Carl E. Smith Consulting Radio Engineers.

### Personnel:

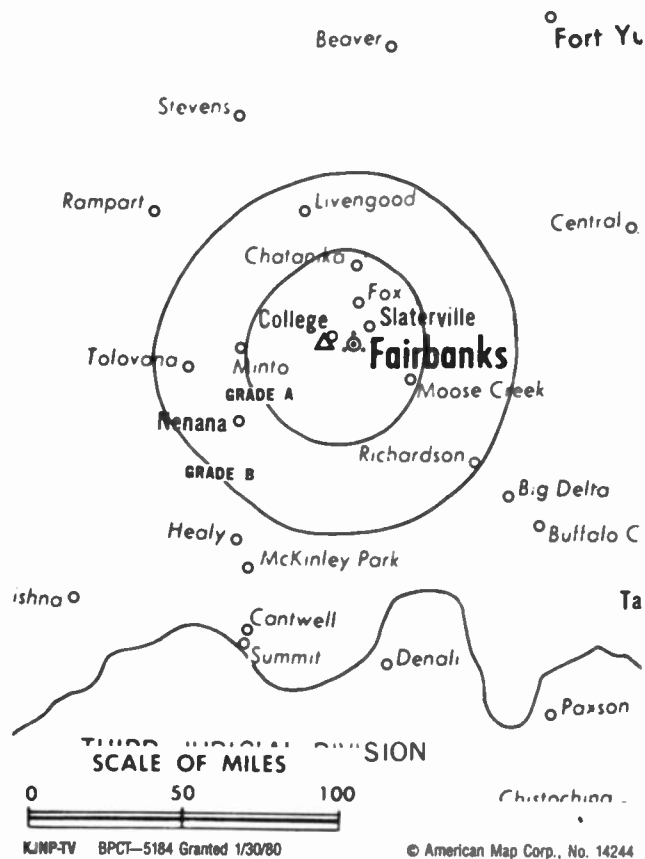
DONALD L. NELSON, president/director.

GEN NELSON, executive vice president.

YVONNE CARRIKER, secretary/treasurer & general manager.

RICHARD OLSON, administrative assistant & sales manager.

ERIC NICHOLS, director of engineering.



ROGER SKOLD, station manager & news director.  
BEVERLY OLSON, program director.

**Highest 30 Sec. Rate:** \$60.

**City of License:** North Pole.

# Alaska—Sitka

**KTNL**

Ch. 13

**Network Service:** CBS.

**Licensee:** Dan & Kathie Etulain, 520 Lake St., Sitka, AK 99835.

**Studio:** 611 Lake St., Sitka, AK 99835.

**Telephone:** 907-747-8488.

**Technical Facilities:** Channel No. 13 (210-216 MHz). Authorized power: 0.199-kw visual, 0.03-kw aural. Antenna: 150-ft. above av. terrain, 157-ft. above ground, 185-ft. above sea level.

Latitude	57°	03'	26.50"
Longitude	135°	20'	02.00"

**Transmitter:** 611 Lake St.

**Satellite Earth Station:** Cosmos, 3.6-meter; Drake receivers.

**Ownership:** Dan & Kathie Etulain, 100% jointly.

**Began Operation:** September 25, 1966. Sale to present owners by Roy Paschal, et al., approved by FCC May 10, 1983.

**Represented (sales):** Mutual Telesales Inc.

**Represented (legal):** Haley, Bader & Potts.

**Personnel:**

DAN ETULAIN, president & general manager.  
 KATHIE ETULAIN, vice president & secretary-treasurer.  
 JEFF SEIFERT, general sales manager & marketing director.  
 MARTY BAGGEN, local sales manager & promotion director.  
 GARTH KANEN, chief engineer.  
 IVAN BENSON, news & program director.  
 BARBARA CASON, business manager/controller.

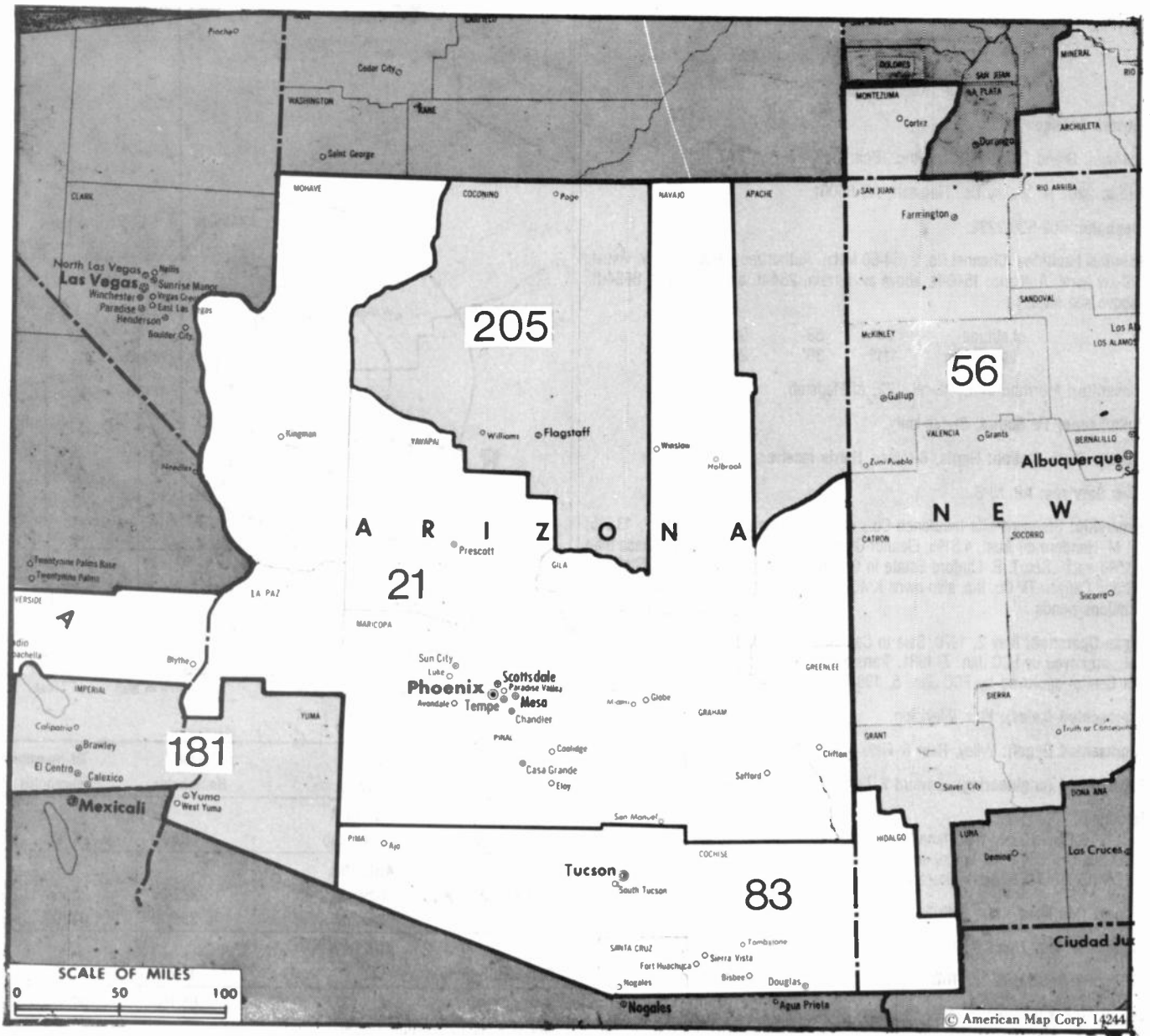
**Highest One Hour Rate:** \$450.



**Highest 30 Sec. Rate:** \$85.

**NETWORK BASE HOURLY RATE:** \$50.

**City of License:** Sitka.



Market	Arbitron ADI TV Households	Rank
Phoenix, AZ	927,000	21
Albuquerque, NM	445,300	56
Tucson, AZ	290,900	83
El Centro, CA-Yuma, AZ	60,300	181
Flagstaff, AZ	27,800	205

**Market Area Commercial TV Stations**

KNXV-TV (15), KPAZ-TV (21), KPHO-TV (5), KPNX-TV (12), KTSP-TV (10), KTVK (3), KTVW-TV (33), KUSK (7), KUTP (45)  
 KCHF (11), KGGM-TV (13), KGSW (14), KLUZ-TV (41), KNAT (23), KNMZ-TV (2), KOATV (7), KOB-TV (4), KOBF (12), KWNM-TV (10)  
 KDTU-TV (18), KGUN (9), KMSB-TV (11), KOLD-TV (13), KPOL (40), KVOA-TV (4)  
 KECY-TV (9), KYEL-TV (13), KYMA (11), XHBC-TV (3)  
 KNAZ-TV (2)

**State Cross Reference List**  
 Communities That Receive Programs of Stations That are Located Elsewhere

KPNX-TV, Mesa	See Phoenix, AZ
KMSB-TV, Nogales	See Tucson, AZ
KUSK, Phoenix	See Prescott, AZ
KECY-TV, Yuma	See El Centro, CA

**Arizona Station Totals as of October 1, 1988**

	VHF	UHF	TOTAL
Commercial Television Stations	14	6	20
Educational Television Stations	2	1	3
	16	7	23

# Arizona—Flagstaff

## KNAZ-TV

Ch. 2

**Network Service:** NBC.

**Licensee:** Grand Canyon TV Co. Inc., Box 1843, Flagstaff, AZ 86002.

**Studio:** 2201 N. Vickey Dr., Flagstaff, AZ 86001.

**Telephone:** 602-526-2232.

**Technical Facilities:** Channel No. 2 (54-60 MHz). Authorized power: 100-kw visual, 10-kw aural. Antenna: 1540-ft. above av. terrain, 284-ft. above ground, 8684-ft. above sea level.

Latitude 34° 58' 06"  
Longitude 111° 30' 28"

**Transmitter:** Mormon Mtn., 18-mi. SSE of Flagstaff.

**Multichannel TV Sound:** Stereo only.

**Satellite Earth Station:** Harris, 6-meter; Harris receivers.

**News Services:** AP, NPS.

**Ownership:** Standard Life Insurance Co., 45.8%; Estate of T. B. Lanford, 13.6%; T. M. Henderman Trust, 4.51%; Eleanor Collums, 3.48%; 30 others with less than 2.5% each. See T. B. Lanford Estate in Group Ownership of Television Stations. Grand Canyon TV Co. Inc. also owns KMOH-TV, Kingman, AZ. **Note:** Sale of both stations pending.

**Began Operation:** May 2, 1970. Sale to Capitol Bcstg. Co. by Wendell Elliot Jr., et al., approved by FCC Jan. 7, 1981. Transfer of control to individual shareholders of Capitol approved by FCC Jan. 5, 1984.

**Represented (sales):** Katz Television.

**Represented (legal):** Wiley, Rein & Fielding.

**Represented (engineering):** Edward F. Lorentz & Associates.

**Personnel:**

DON PURNELL, general manager.  
ED BOUCHARD, chief engineer.  
BONNIE HOLMES, news director.

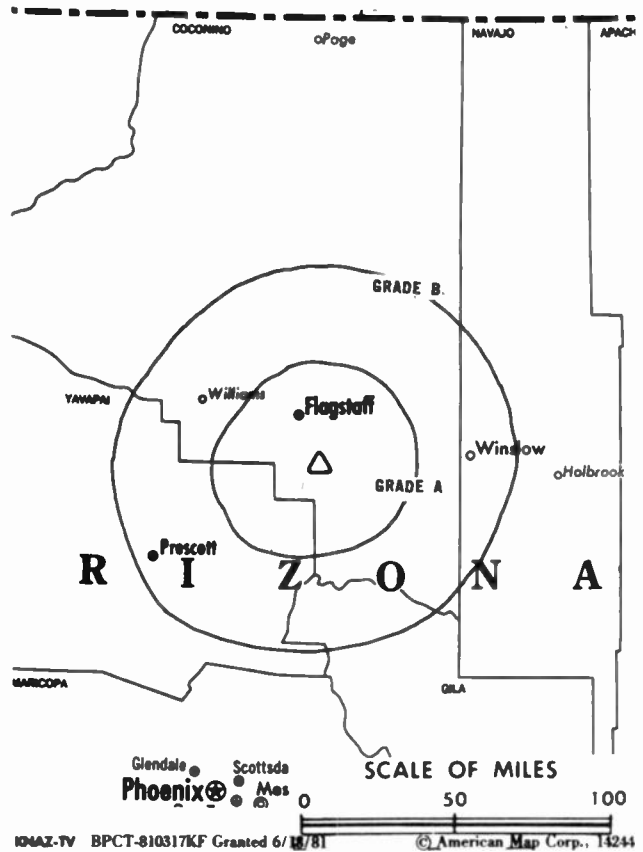
**Highest One Hour Rate:** \$1500.

**Highest 30 Sec. Rate:** \$360.

**NETWORK BASE HOURLY RATE:** \$175.

**City of License:** Flagstaff. **ADI:** Flagstaff. **Rank:** 205.

Total Households: © MSI Consumer Market Data as of 1/1/88. TV Homes, TV% and Circulation © 1988 Arbitron. County coverage based on Arbitron study.



Net Weekly Circulation	State County	Total Households	TV Households	%
	<b>ARIZONA</b>			
<b>50% &amp; Over</b>	Coconino	29,500	27,400	93
	<b>ARIZONA</b>			
<b>Between 25-49%</b>	Navajo	22,500	20,500	91
	Yavapai	39,000	37,100	95
	<b>ARIZONA</b>			
<b>Between 5-24%</b>	Gila	14,700	14,100	96
<b>Station Totals</b>		<b>105,700</b>	<b>99,100</b>	<b>94</b>
<b>Net Weekly Circulation (1988)</b>				<b>44,100</b>
<b>Average Daily Circulation (1988)</b>				<b>23,800</b>

# Arizona—Kingman

## KMOH-TV

Ch. 6

**Network Service:** None, independent.

**Licensee:** Grand Canyon Television Co. Inc., 2201 N. Vickay Dr., Flagstaff, AZ 86001.

**Studio:** 2999 Airways, Kingman, AZ 86401.

**Telephones:** 602-526-2232; 602-757-7676.

**Technical Facilities:** Channel No. 6 (82-88 MHz). Authorized power: 100-kw visual, 10-kw aural. Antenna: 1920-ft. above av. terrain, 75-ft. above ground, 4496-ft. above sea level.

Latitude	35°	01'	57''
Longitude	114°	21'	56''

**Transmitter:** Black Mountains, approx. 1-mi. ENE of Oatman.

**Ownership:** Standard Life Insurance Co., 45.8%; Estate of T. B. Lanford, 13.6%; T. M. Henderman Trust, 4.51%; Eleanor Collums, 3.48%; 30 others with less than 2.5% each. Grand Canyon TV also owns KNAZ-TV, Flagstaff, AZ. For Lanford interests, see Group Ownership of Television Stations.

**Began Operation:** February 26, 1988.

**Represented (legal):** Wiley, Rein & Fielding.

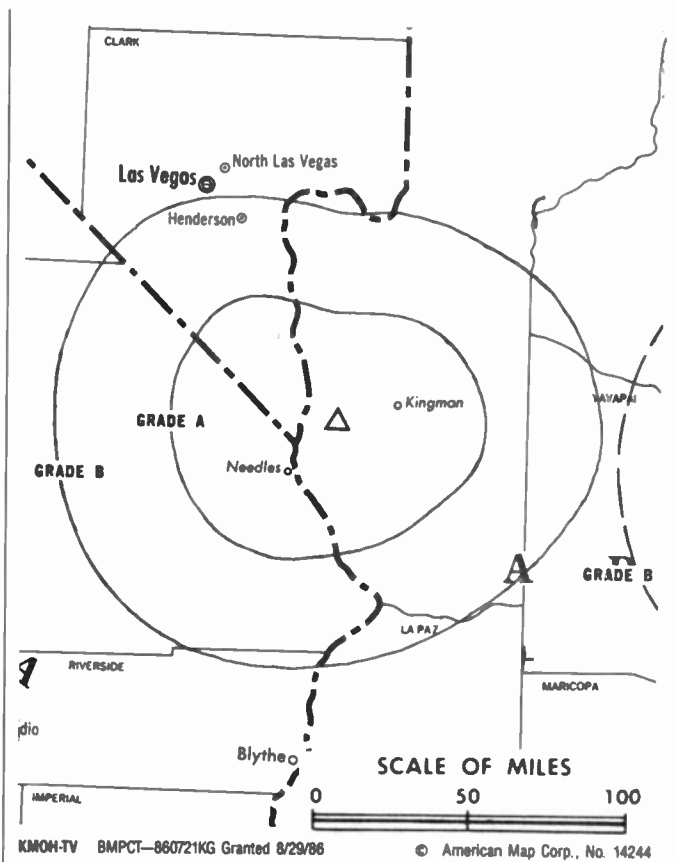
**Represented (engineering):** W. Jeffrey Reynolds.

**Personnel:**

DON PURNELL, general manager.  
ED BOUCHARD, chief engineer.  
BILL OHLSON, sales manager.

**Arbitron Data:** Not available.

**City of License:** Kingman. **ADI:** Phoenix. **Rank:** 21.



## VIDEO WEEK

for current reports on the home video industry  
Call 202-872-9200 for more information.

# Arizona—Phoenix

**KNXV-TV**

**Ch. 15**

**Network Service:** Fox.

**Licensee:** Scripps-Howard Broadcasting Co., 4625 S. 33rd Place, Phoenix, AZ 85040.

**Studio:** 4625 S. 33rd Place, Phoenix, AZ 85040.

**Telephone:** 602-243-4151. **TWX:** 910-951-0633.

**Fax:** 602-268-3347.

**Technical Facilities:** Channel No. 15 (476-482 MHz). Authorized power: 631-kw max. visual, 63.1-kw max. aural. Antenna: 1710-ft. above av. terrain, 282-ft. above ground, 2912-ft. above sea level.

Latitude 33° 20' 00"  
Longitude 112° 03' 46"

**Transmitter:** South Mountain Park, Phoenix.

**Satellite Earth Stations:** Calstar, 5-meter C-band; 1 Harris, 6-meter C-band; 1 Vertex, 4.57-meter Ku-band; DX Antenna, Harris, M/A-Corn, Scientific-Atlanta receivers.

**News Services:** AP, CNN Headline News.

**Ownership:** Scripps-Howard Broadcasting Co. See Group Ownership of Television Stations.

**Began Operation:** September 9, 1979. Sale to present owner by Arlington Corp. approved by FCC Jan. 8, 1985 (*Television Digest*, Vol. 24:20, 26; 25:2).

**Represented (sales):** Katz Television.

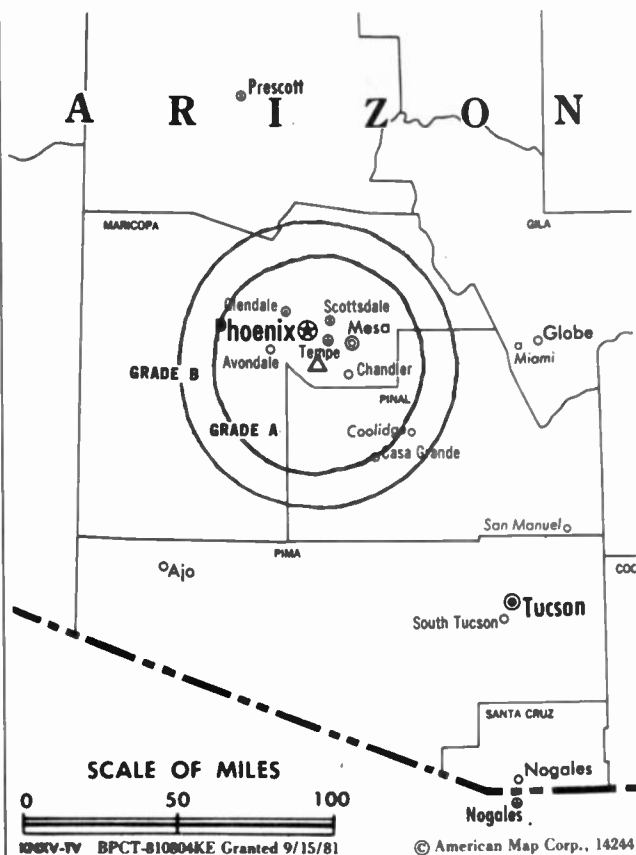
**Represented (legal):** Baker & Hostetler.

**Personnel:**

STUART B. POWELL, vice president & general manager.  
MATT COOPERSTEIN, program manager.  
MIKE NORTEN, general sales manager.  
STEVEN KARGMAN, national sales manager.  
BRUCE SHERMAN, chief engineer.  
BRAD NILSEN, local sales manager.  
CAROLYN McBURNEY, promotion director.  
JOAN TORRE, business manager.

**Rates:** Not available.

**City of License:** Phoenix. **ADI:** Phoenix. **Rank:** 21.



Total Households: © MSI Consumer Market Data as of 1/1/88. TV Homes, TV% and Circulation © 1988 Arbitron. County coverage based on Arbitron study.

Net Weekly Circulation	State County	Total Households	TV Households	Households %
<b>ARIZONA</b>				
<b>50% &amp; Over</b>	Maricopa	760,400	745,500	98
<b>ARIZONA</b>				
<b>Between 25-49%</b>	Graham	7,700	7,300	95
	Pinal	35,800	34,600	97
<b>ARIZONA</b>				
<b>Between 5-24%</b>	Gila	14,700	14,100	96
<b>Station Totals</b>		<b>818,600</b>	<b>801,500</b>	<b>98</b>
<b>Net Weekly Circulation (1988)</b>			<b>432,900</b>	
<b>Average Daily Circulation (1988)</b>			<b>162,000</b>	



# Arizona—Phoenix

## KPAZ-TV

Ch. 21

**Network Service:** Trinity Bcstg. Network.

**Licensee:** Trinity Broadcasting of Arizona Inc., 3551 E. McDowell Rd., Phoenix, AZ 85008.

**Studio:** 3551 E. McDowell Rd., Phoenix, AZ 85008.

**Telephone:** 602-273-1477.

**Technical Facilities:** Channel No. 21 (512-518 MHz). Authorized power: 251-kw visual, 50-kw aural. Antenna: 1600-ft. above av. terrain, 178-ft. above ground, 2799-ft. above sea level.

Latitude	33°	20'	2.50''
Longitude	112°	03'	42''

**Transmitter:** South Mountain Park.

**Satellite Earth Station:** Scientific-Atlanta, 5-meter; Scientific-Atlanta receivers.

**News Service:** TBN.

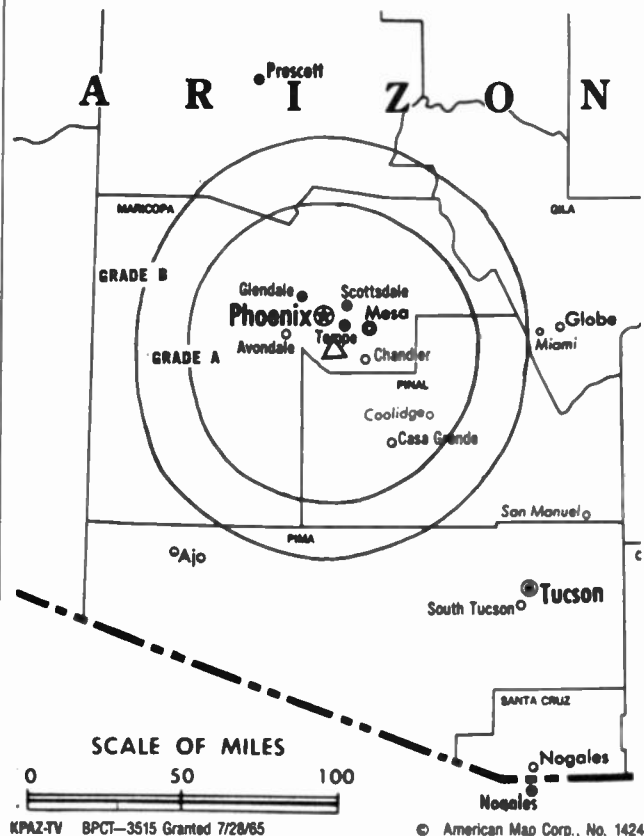
**Ownership:** Trinity Broadcasting Network Inc. See Group Ownership of Television Stations.

**Began Operation:** September 16, 1967. Involuntary transfer of control from Donald B. Thomson, et al., to trustee granted Oct. 9, 1969. Sale to Glad Tidings Church of America approved by FCC June 24, 1971. Station left air Jan. 19, 1977. Sale to present owner by Glad Tidings approved by FCC July 21, 1977. Resumed operation Sept. 5, 1977.

**Represented (legal):** May & Dunne.

### Personnel:

PAUL F. CROUCH, president.  
STANLEY E. COMSTOCK, station manager.  
GARY L. NICHOLS, chief engineer.



KPAZ-TV BPCT—3515 Granted 7/28/65

© American Map Corp., No. 14244

**Highest 30 Sec. Rate:** \$50.

**Arbitron Data:** Not available.

**City of License:** Phoenix. **ADI:** Phoenix. **Rank:** 21.

# Arizona—Phoenix

## KPHO-TV

Ch. 5

**Network Service:** None, independent.

**Licensee:** Meredith Corp., Box 20100, Phoenix, AZ 85036.

**Studio:** 4016 N. Black Canyon Highway, Phoenix, AZ 85017.

**Telephone:** 602-264-1000. TWX: 910-951-1519.

**Technical Facilities:** Channel No. 5 (76-82 MHz). Authorized power: 100-kw visual, 10-kw aural. Antenna: 1770-ft. above av. terrain, 383-ft. above ground, 2983-ft. above sea level.

Latitude 33° 20' 02"  
Longitude 112° 03' 40"

**Transmitter:** Atop South Mountain, 8.5-mi. S of Phoenix.

**Multichannel TV Sound:** Stereo only.

**Satellite Earth Stations:** 3 in operation; Harris, 6.1-meter; Harris receivers.

**News Services:** AP, CNN.

**Ownership:** Meredith Corp. See Group Ownership of Television Stations.

**Began Operation:** December 4, 1949. Sold to present owner in June 1952 (*Television Digest*, Vol. 8:18, 26).

**Represented (sales):** MMT Sales Inc.

**Represented (legal):** Haley, Bader & Potts.

**Represented (engineering):** A. D. Ring & Associates.

### Personnel:

RICHARD DeANGELIS, vice president & general manager.  
CHARLES ALVEY, station manager.  
DON PAULY, general sales manager.  
CHRISTOPHER SEHRING, national sales manager.  
TOVE SPOFFORD, local sales manager.  
GREG BRANNAN, program manager.  
WILLIAM J. STRUBE, director of engineering.  
KEN ROBINSON, news director.  
STEPHANIE FORBES, business manager/controller.  
KIMBERLEE RAYMOND, promotion & marketing director.

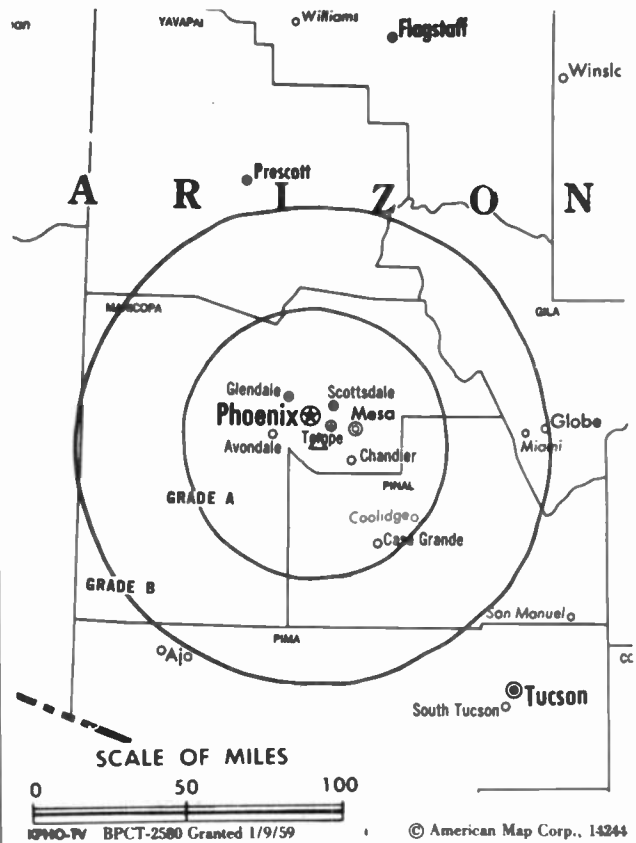
**Highest One Hour Rate:** \$9000.

**Highest 30 Sec. Rate:** \$3500.

**City of License:** Phoenix. ADI: Phoenix. Rank: 21.

Total Households: © MSI Consumer Market Data as of 1/1/88. TV Homes, TV% and Circulation © 1988 Arbitron. County coverage based on Arbitron study.

Net Weekly Circulation	State County	Total Households	TV Households	Households %
50% & Over	<b>ARIZONA</b>			
	Apache South	4,100	3,600	89
	Coconino	29,500	27,400	93



Net Weekly Circulation	State County	Total Households	TV Households	Households %	
50% & Over	Gila	14,700	14,100	96	
	Graham	7,700	7,300	95	
	Greenlee	3,500	3,400	97	
	La Paz	5,800	5,600	96	
	Maricopa	760,400	745,500	98	
	Mohave	31,900	30,400	95	
	Navajo	22,500	20,500	91	
	Pinal	35,800	34,600	97	
	Yavapai	39,000	37,100	95	
	Yuma	30,800	29,200	95	
	<b>CALIFORNIA</b>				
	Riverside East	8,000	7,700	96	
	Between 25-49%	<b>ARIZONA</b>			
Cochise		35,900	34,600	96	
Between 5-24%	<b>ARIZONA</b>				
	Santa Cruz	8,100	7,900	97	
<b>Station Totals</b>		<b>1,037,700</b>	<b>1,008,900</b>	<b>97</b>	
<b>Net Weekly Circulation (1988)</b>			<b>746,800</b>		
<b>Average Daily Circulation (1988)</b>			<b>384,600</b>		

# Arizona—Phoenix-Mesa

## KPNX-TV

Ch. 12

Network Service: NBC.

Licensee: KPNX Broadcasting Co., Box 711, Phoenix, AZ 85001.

Studio: 1101 N. Central Ave., Phoenix, AZ 85004.

Telephone: 602-257-1212. TWX: 910-951-4214.

Technical Facilities: Channel No. 12 (204-210 MHz). Authorized power: 316-kw visual, 46.80-kw aural. Antenna: 1780-ft. above av. terrain, 350-ft. above ground, 3003-ft. above sea level.

Latitude 33° 19' 59.50"  
Longitude 112° 03' 47.50"

Transmitter: South Mountain Park, 7-mi. S of Phoenix.

Multichannel TV Sound: Stereo only.

Satellite Earth Stations: Transmit/receive Harris, 6.1-meter Ku-band; Harris, 6.1-meter C-band; Vertex, 4.6-meter Ku-band; Harris, 3-meter Ku-band; DX Engineering, Harris, M/A-Com, Standard Communications receivers.

News Services: AP, UPI.

Ownership: Gannett Broadcasting Group. See Group Ownership of Television Stations.

Began Operation: April 23, 1953. Merger of Combined Communications with Gannett approved by FCC June 7, 1979 (*Television Digest*, Vol. 18:20, 38; 19:24). Merger to form Combined Communications approved by FCC Oct. 16, 1968. Previous sale to John J. Louis family & others by Harry L. Nace interests approved by FCC June 16, 1954 (Vol. 10:18, 25).

Represented (sales): Blair Television.

Represented (legal): Pierson, Ball & Dowd.

Represented (engineering): Cohen & Dippell.

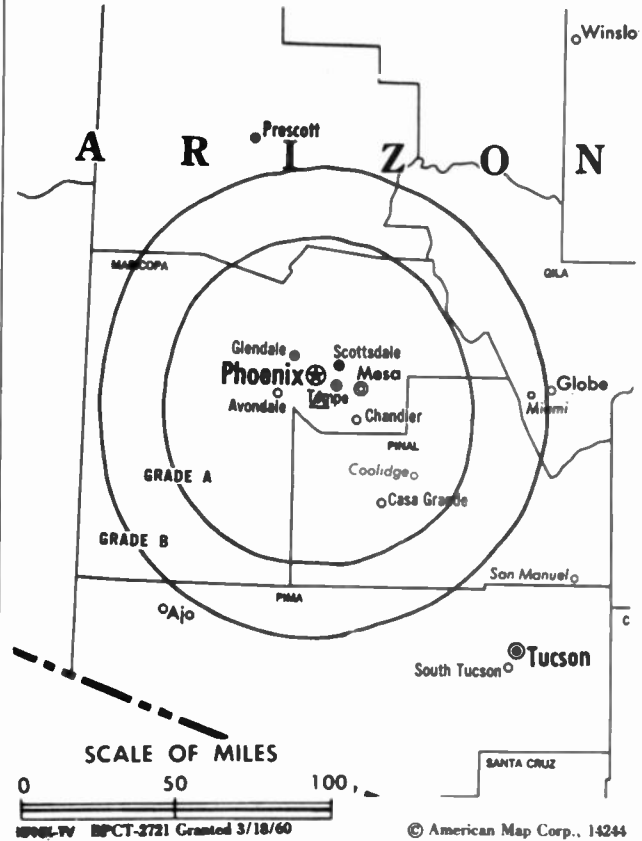
### Personnel:

C. E. COONEY, president & general manager.  
JEFFREY R. MORRIS, vice president & general sales manager.  
LEON ANGLIN, vice president & chief engineer.  
JIM WILLI, vice president & news director.  
MARJORIE SCHMIDT, promotion director.  
JEAN ANN DANITZ, local sales manager.  
PERRY CHESTER, national sales manager.  
WINNIE STOLPER, controller.  
ARDY DIERCKS, program director.  
GEMA DUARTE, marketing director.

Rates: On request.

City of License: Mesa. ADI: Phoenix. Rank: 21.

Total Households: © MSI Consumer Market Data as of 1/1/88. TV Homes, TV% and Circulation © 1988 Arbitron. County coverage based on Arbitron study.



Net Weekly Circulation	State County	Total Households	TV Households	Households %
<b>50% &amp; Over</b>	<b>ARIZONA</b>			
	Apache South	4,100	3,600	89
	Gila	14,700	14,100	96
	Graham	7,700	7,300	95
	Greenlee	3,500	3,400	97
	La Paz	5,800	5,600	96
	Maricopa	760,400	745,500	98
	Mohave	31,900	30,400	95
	Navajo	22,500	20,500	91
	Pinal	35,800	34,600	97
Yavapai	39,000	37,100	95	
<b>CALIFORNIA</b>	Riverside East	8,000	7,700	96
	<b>ARIZONA</b>			
<b>Between 25-49%</b>	Coconino	29,500	27,400	93
<b>Between 5-24%</b>	<b>ARIZONA</b>			
	Yuma	30,800	29,200	95
<b>Station Totals</b>		<b>993,700</b>	<b>966,400</b>	<b>97</b>
<b>Net Weekly Circulation (1988)</b>				<b>811,500</b>
<b>Average Daily Circulation (1988)</b>				<b>483,500</b>

# Arizona—Phoenix

## KTSP-TV

Ch. 10

Network Service: CBS.

Licensee: Great American Television & Radio Co. Inc., 511 W. Adams St., Phoenix, AZ 85003.

Studio: 511 W. Adams St., Phoenix, AZ 85003.

Telephone: 602-257-1234. TWX: 910-951-1343.

Technical Facilities: Channel No. 10 (192-198 MHz). Authorized power: 316-kw visual, 46.80-kw aural. Antenna: Circularly polarized, 1700-ft. above av. terrain, 264-ft. above ground, 2905-ft. above sea level.

Latitude 33° 20' 02"  
Longitude 112° 03' 42"

Holds CP for change to 1805-ft. above av. terrain, 373-ft. above ground, 3047-ft. above sea level. BPCT-880208KE.

Transmitter: South Mountain.

Multichannel TV Sound: Stereo only.

Satellite Earth Stations: Transmit/receive; DX Engineering, Scientific-Atlanta receivers.

News Services: AP, UPI.

Ownership: Great American Television & Radio Co. Inc. See Group Ownership of TV Stations.

Began Operation: October 24, 1953 as share-time outlet with KOY-TV; on May 5, 1954 bought and merged KOY-TV (*Television Digest*, Vol. 10:12, 19). Gulf Broadcast Co. bought 48.1% interest in station from Gene Autry (Vol. 21:22), remainder from Thomas Chauncey & Homer Lane (Vol. 22:24). Sale approved by FCC Aug. 25, 1982. Sale to Taft Television & Radio Co. approved May 30, 1985 (Vol. 25:5, 20, 22). FCC approved sale to present owner Oct. 2, 1987 (Vol. 27:16, 18, 23, 30, 41).

Represented (sales): Harrington, Righter & Parsons Inc.

Represented (legal): Koteen & Naftalin.

### Personnel:

WILLIAM STOUGH, vice president & general manager.  
ERIC LAND, general sales manager.  
GARY ROCKEY, program manager.  
AL HILLSTROM, chief engineer.  
DAVID HOWELL, news director.  
MARK HIGGINS, local sales manager.  
MICHELLE GAZES, national sales manager.

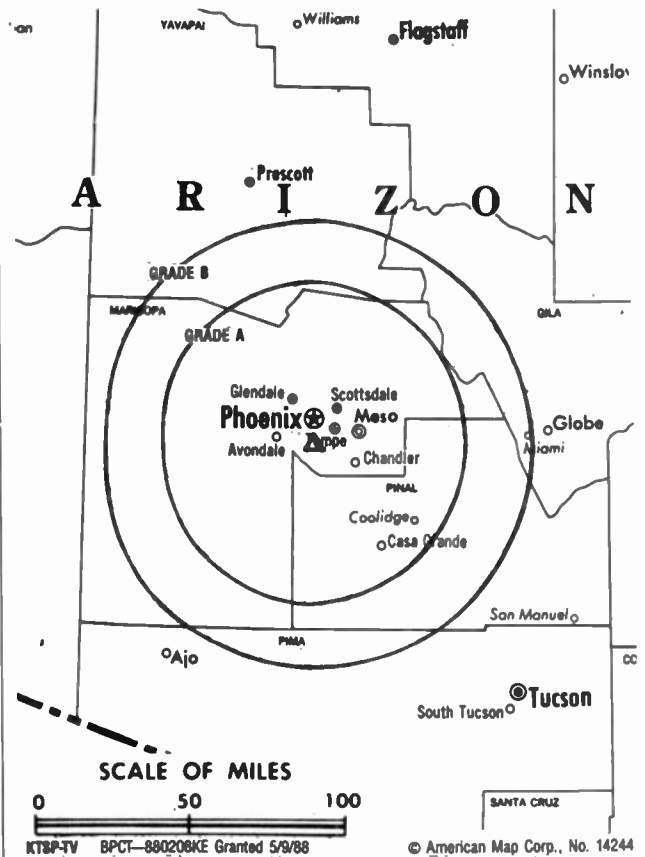
Highest One Hour Rate: \$16,500.

Highest 30 Sec. Rate: \$4200.

NETWORK BASE HOURLY RATE: \$1484.

City of License: Phoenix. AOI: Phoenix. Rank: 21.

Total Households: © MSI Consumer Market Data as of 1/1/88. TV Homes, TV% and Circulation © 1988 Arbitron. County coverage based on Arbitron study.



Net Weekly Circulation	State County	Total Households	TV Households	%
<b>ARIZONA</b>				
<b>50% &amp; Over</b>	Apache South	4,100	3,600	89
	Coconino	29,500	27,400	93
	Gila	14,700	14,100	96
	Graham	7,700	7,300	95
	Greenlee	3,500	3,400	97
	La Paz	5,800	5,600	96
	Maricopa	760,400	745,500	98
	Mohave	31,900	30,400	95
	Navajo	22,500	20,500	91
	Pinal	35,800	34,600	97
	Yavapai	39,000	37,100	95
	Yuma	30,800	29,200	95
<b>CALIFORNIA</b>				
	Riverside East	8,000	7,700	96
<b>Station Totals</b>		<b>993,700</b>	<b>966,400</b>	<b>97</b>
<b>Net Weekly Circulation (1988)</b>			<b>856,400</b>	
<b>Average Daily Circulation (1988)</b>			<b>524,100</b>	

# Arizona—Phoenix

**KTVK**

**Ch. 3**

**Network Service:** ABC.

**Licensee:** Arizona Television Co., Box 5068, Phoenix, AZ 85010.

**Studio:** 3435 N. 16th St., Phoenix, AZ 85016.

**Mailing Address:** Box 5068, Phoenix, AZ 85010.

**Telephone:** 602-263-3333. **TWX:** 910-951-1562.

**Fax:** 602-263-3377.

**Technical Facilities:** Channel No. 3 (60-66 MHz). Authorized power: 100-kw visual, 15.10-kw aural. Antenna: 1778-ft. above av. terrain, 289-ft. above ground, 2949-ft. above sea level.

Latitude 33° 20' 01"  
Longitude 112° 03' 45"

**Transmitter:** South Mountain, 7-mi. S of Phoenix.

**Multichannel TV Sound:** Stereo only.

**Satellite Earth Stations:** Comtech, 5.5-meter C-band; Dalsat, 4.5-meter Ku-band; GE, 3.7-meter Ku-band; Scientific-Atlanta, 4.6-meter C-band; Omni, Pinzone, Scientific-Atlanta receivers.

**News Services:** AP, UPI.

**Ownership:** Delbert R. Lewis, conservator, 49.9%; Delbert R. Lewis, pres.-treas., 28.6%; others.

**Began Operation:** February 28, 1955.

**Represented (sales):** TeleRep Inc.

**Represented (legal):** Dempsey & Koplovitz.

**Represented (engineering):** Lohnes & Culver.

**Personnel:**

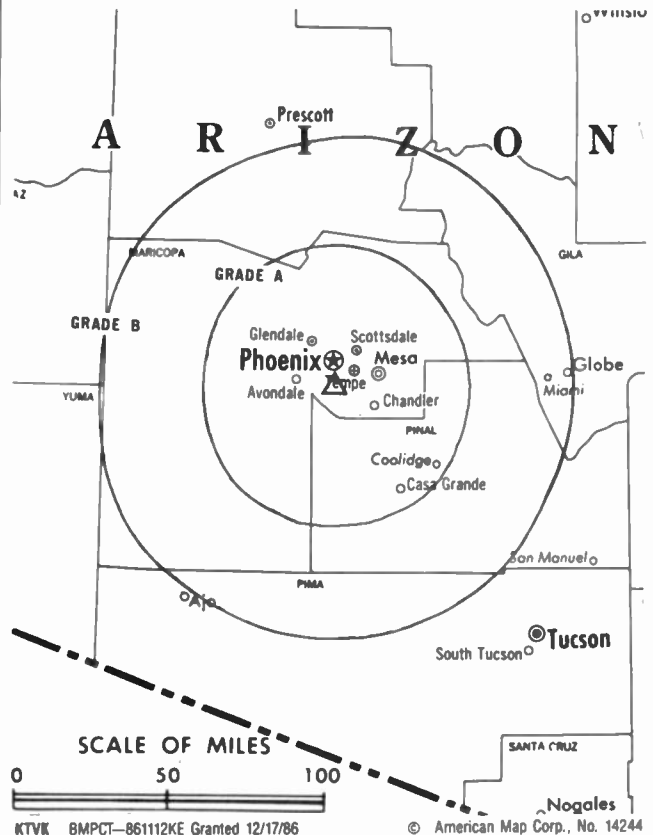
DELBERT R. LEWIS, president & general manager.  
WILLIAM MILLER, vice president & chief operating officer.  
JIM GALVIN, general sales manager.  
PHIL ALVIDREZ, news director.  
BILL LAWRENCE, chief engineer.  
LAURIE FICARRA, local sales manager.  
JOHN MATT-GONGARA, national sales manager.  
SUE SCHWARTZ, program director.  
LYNN LOVICK, promotion director.  
JIM TUTON, business manager/controller.

**Highest 30 Sec. Rate:** \$6000.

**NETWORK BASE HOURLY RATE:** \$925.

**City of License:** Phoenix. **AOI:** Phoenix. **Rank:** 21.

Total Households: © MSI Consumer Market Data as of 1/1/88. TV Homes, TV% and Circulation © 1988 Arbitron. County coverage based on Arbitron study.



Net Weekly Circulation	State County	Total Households	TV Households	%	
<b>50% &amp; Over</b>	<b>ARIZONA</b>				
		Apache South	4,100	3,600	89
		Coconino	29,500	27,400	93
		Gila	14,700	14,100	96
		Graham	7,700	7,300	95
		Greenlee	3,500	3,400	97
		La Paz	5,800	5,600	96
		Maricopa	760,400	745,500	98
		Mohave	31,900	30,400	95
		Navajo	22,500	20,500	91
		Pinal	35,800	34,600	97
		Yavapai	39,000	37,100	95
		Yuma	30,800	29,200	95
		<b>CALIFORNIA</b>			
	Riverside East	8,000	7,700	96	
<b>Station Totals</b>		<b>993,700</b>	<b>966,400</b>	<b>97</b>	
<b>Net Weekly Circulation (1988)</b>				<b>831,100</b>	
<b>Average Daily Circulation (1988)</b>				<b>455,300</b>	

# Arizona—Phoenix

## KTVW-TV

Ch. 33

**Network Service:** Univision.

**Licensee:** Seven Hills Television Co., 3019 E. Southern Ave., Phoenix, AZ 85040.

**Studio:** 3019 E. Southern Ave., Phoenix, AZ 85040.

**Telephone:** 602-243-3333.

**Technical Facilities:** Channel No. 33 (584-590 MHz). Authorized power: 2290-kw max. visual, 229-kw max. aural. Antenna: 1710-ft. above av. terrain, 282-ft. above ground, 2912-ft. above sea level.

Latitude	33°	20'	00''
Longitude	112°	03'	46''

**Transmitter:** South Mountain, 8-mi. S of Phoenix City Hall.

**Satellite Earth Stations:** Transmit/receive Scientific-Atlanta, 10-meter; Scientific-Atlanta receivers.

**News Service:** UPI.

**Ownership:** Reynold V. Anselmo, pres.-treas., 55.0%; Emilio Nicolas, v.p., 15.0%; Daniel D. Villanueva, v.p., 15.0%; William Stiles, 5.00%; Joaquin Blaya, 2.50%; Robert Munoz, 2.50%.

**Began Operation:** September 2, 1979.

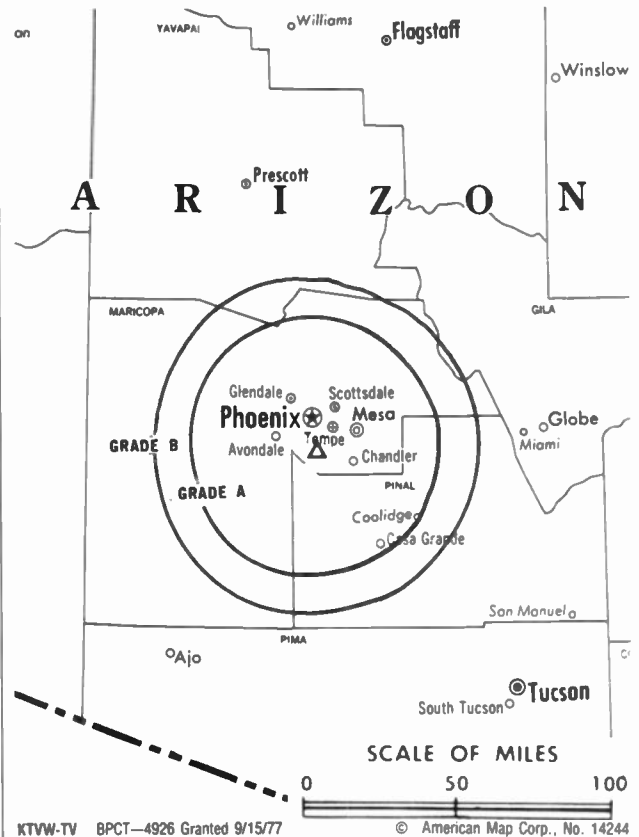
**Represented (sales):** Univision.

**Represented (legal):** Leventhal, Senter & Lerman.

**Represented (engineering):** Jules Cohen & Associates.

**Personnel:**

GUSTAVO GODOY, general manager.  
MICHAEL FLYNN, general sales manager.  
TOM KIOSKI, operations manager.  
LAWRENCE BECKMAN, chief engineer.  
ROSA CARRILLO, program director & public service director.



**Highest 30 Sec. Rate:** \$350.

**Arbitron Data:** Not available.

**City of License:** Phoenix. **ADI:** Phoenix. **Rank:** 21.

# Arizona—Phoenix

## KUTP

Ch. 45

**Network Service:** None, independent.

**Licensee:** United Television Inc., 8501 Wilshire Blvd., No. 340, Beverly Hills, CA 90211.

**Studio:** 4630 South 33rd Street, Phoenix, AZ 85040.

**Telephone:** 602-268-4500. TWX: 602-629-1741.

**Technical Facilities:** Channel No. 45 (656-662 MHz). Authorized power: 2750-kw max. visual, 275-kw max. aural. Antenna: 1792-ft. above av. terrain, 348-ft. above ground, 2966-ft. above sea level.

Latitude 33° 20' 01"  
Longitude 112° 03' 32"

**Transmitter:** 8.3-mi. S of Phoenix in South Mountain Park.

**Multichannel TV Sound:** Stereo only.

**Satellite Earth Stations:** 3 in operation; 2 Scientific-Atlanta, 7-meter C-band; 1 Scientific-Atlanta, 4.6-meter Ku-band; Scientific-Atlanta, M/A-Com receivers.

**Ownership:** United Television Inc. See Group Ownership of Television Stations.

**Began Operation:** December 23, 1985.

**Represented (sales):** Pety Television Inc.

**Represented (legal):** Hogan & Hartson.

**Represented (engineering):** Cohen & Dippell, P.C.

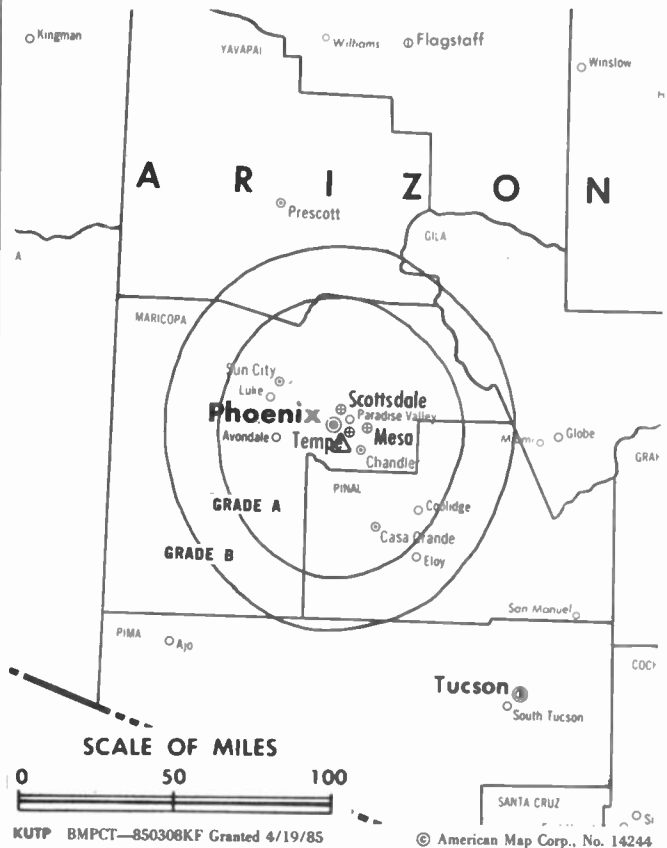
### Personnel:

JERRY BRAET, vice president & general manager.  
MIKE DURAND, general sales manager.  
SETH PARKER, program director.  
STEVE BANKS, local sales manager.  
BOB WERNER, national sales manager.  
TOM FOY, chief engineer.  
DARLENE CHAN, promotion director.  
DON MITCHELL, business manager/controller.

**Rates:** Not available.

**City of License:** Phoenix. ADI: Phoenix. Rank: 21.

Total Households: © MSI Consumer Market Data as of 1/1/88. TV Homes, TV% and Circulation © 1988 Arbitron. County coverage based on Arbitron study.



Net Weekly Circulation	State County	Total Households	TV Households	%
<b>ARIZONA</b>				
<b>Between 25-49%</b>	Gila	14,700	14,100	96
	Graham	7,700	7,300	95
	Maricopa	760,400	745,500	98
	Pinal	35,800	34,600	97
<b>Station Totals</b>		<b>818,600</b>	<b>801,500</b>	<b>98</b>
<b>Net Weekly Circulation (1988)</b>			<b>307,000</b>	
<b>Average Daily Circulation (1988)</b>			<b>98,900</b>	

# Arizona—Prescott-Phoenix

**KUSK**

Ch. 7

**Network Service:** None, independent.

**Grantee:** KUSK Inc., 1616 E. Indian School Rd., Suite 445, Phoenix, AZ 85016-8604.

**Studio:** 3211 Tower Dr., Prescott, AZ 86301-8890.

**Branch Office:** 1616 E. Indian School Rd., Phoenix, AZ 85016-8604.

**Telephones:** 602-778-6770 (Prescott); 602-234-2727 (Phoenix).

**TWX:** 910-240-1471.

**Fax:** 602-445-5210 (Prescott); 602-265-6372 (Phoenix).

**Technical Facilities:** Channel No. 7 (174-180 MHz). Authorized power: 8.71-kw visual, 1.74-kw aural. Antenna: 2814-ft. above av. terrain, 110-ft. above ground, 7930-ft. above sea level.

Latitude 34° 42' 17"  
Longitude 112° 06' 55"

**Transmitter:** S peak of Mingus Mountain, 22-mi. ENE of Prescott.

**Satellite Earth Stations:** Harris, 6.2-meter; 1 RCA Americom, 4.5-meter Ku-band; 2 Paracclipse, 3.5-meter; Excalibur, Harris receivers.

**News Services:** CNN Headline News, INN.

**Ownership:** William H. Sauro, pres., 55.7%; Ronna Sauro, secy.; Neighborhood TV Co., 30.0%; Allstate Insurance, 14.3%. Neighborhood TV Co. Ownership: Marshall M. Carpenter Jr., pres., 18.70%; William H. Sauro, v.p., 18.70%; Lyle Mat- tler, treas., 18.60%; Alista & Co., 44.00%.

**Began Operation:** September 5, 1982.

**Represented (legal):** Cohn & Marks.

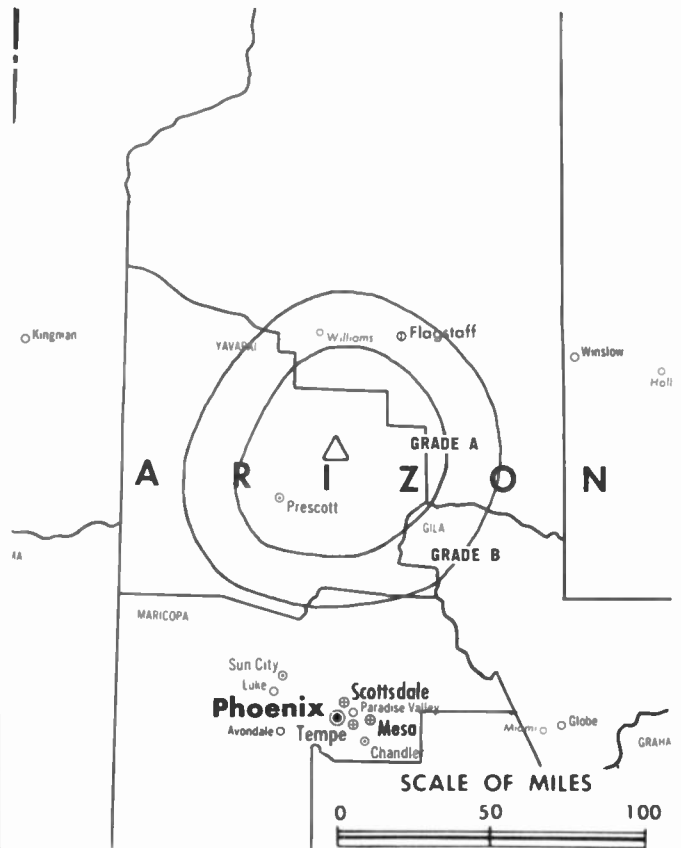
**Represented (engineering):** Hammett & Edison Inc.

**Personnel:**

- WILLIAM H. SAURO, president.
- RICHARD HOWE, vice president & general manager.
- PATRICIA GRAY, vice president & program operations manager.
- THAYNE HIGGINS, chief engineer.
- STEVE GLUECK, local sales manager.
- BETH SPECKHARD, promotion director.
- TONYA COPELAND, business manager/controller.

**Highest One Hour Rate:** \$1000.

**Highest 30 Sec. Rate:** \$250.



KUSK BPCT-790618KG Granted 1/7/80

© American Map Corp., No. 14244

**City of License:** Prescott. **AOI:** Phoenix. **Rank:** 21.

Total Households: © MSI Consumer Market Data as of 1/1/88. TV Homes, TV% and Circulation © 1988 Arbitron. County coverage based on Arbitron study.

Net Weekly Circulation	State County	Total Households	TV Households	%
<b>ARIZONA</b>				
<b>Between 5-24%</b>	Coconino	29,500	27,400	93
	Maricopa	760,400	745,500	98
	Yavapai	39,000	37,100	95
<b>Station Totals</b>		<b>828,900</b>	<b>810,000</b>	<b>98</b>
<b>Net Weekly Circulation (1988)</b>			<b>74,500</b>	
<b>Average Daily Circulation (1988)</b>			<b>18,900</b>	



# Arizona—Tucson

## KDTU-TV

Ch. 18

**Network Service:** None, independent.

**Licensee:** Roman Catholic Church of Diocese of Tucson, 192 S. Stone Ave., Tucson, AZ 85701.

**Studio:** 1855 N. 6th Ave., Tucson, AZ 85705.

**Telephone:** 602-624-0180. **Telex:** 910-350-0561.

**Technical Facilities:** Channel No. 18 (494-500 MHz). Authorized power: 2510-kw max. visual, 251-kw max. aural. Antenna: 1970-ft. above av. terrain, 200-ft. above ground, 4560-ft. above sea level.

Latitude 32° 14' 55"  
Longitude 110° 06' 57"

**Transmitter:** Tucson Mountains.

**Satellite Earth Stations:** BMS, 5-meter C-band; RCA, 4.6-meter Ku-band; M/A-Com, Microdyne receivers.

**News Services:** AP, NIWS.

**Ownership:** Roman Catholic Church of Diocese of Tucson, 100%.

**Began Operation:** December 31, 1984.

**Represented (sales):** Independent TV Sales.

**Represented (legal):** Hogan & Hartson.

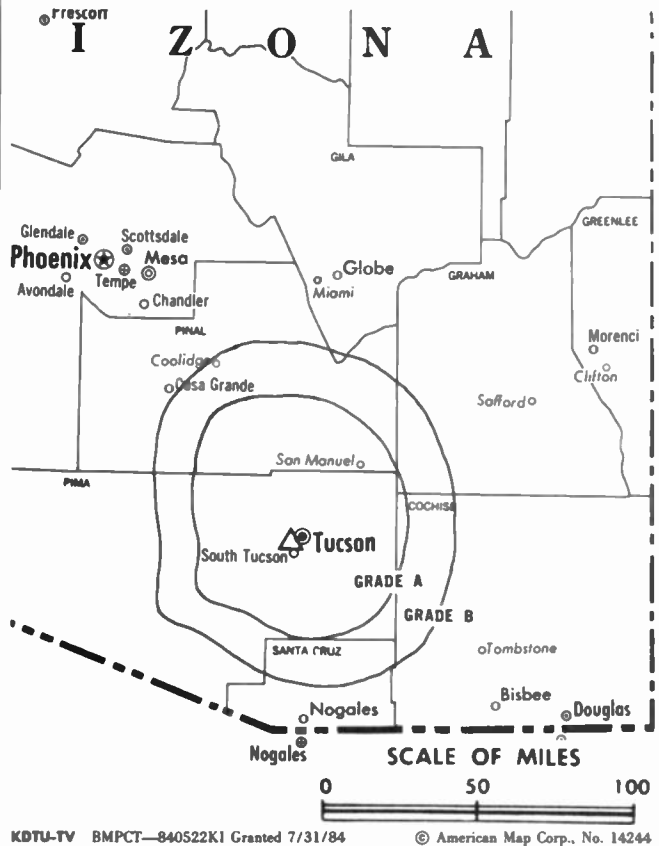
**Represented (engineering):** Andrus & Associates.

### Personnel:

ROBERT NORDMEYER, general manager.  
FRANK IDASPE, general sales manager.  
GRACIE RAMIREZ, program director.  
ANA SANCHEZ, promotion director.  
WAYNE NELSON, chief engineer.  
EVA MESTON, business manager.  
RUDY CASILLAS, production manager.  
ROSALYN FRANZEN, traffic manager.

**Highest 30 Sec. Rate:** \$120.

**City of License:** Tucson. **ADI:** Tucson. **Rank:** 83.



Total Households: © MSI Consumer Market Data as of 1/1/88. TV Homes, TV% and Circulation © 1988 Arbitron. County coverage based on Arbitron study.

Net Weekly Circulation	State County	Total Households	TV Households	%
	<b>ARIZONA</b>			
Between 25-49%	Pima	256,100	251,000	98
	<b>ARIZONA</b>			
Between 5-24%	Pinal	35,800	34,600	97
	Santa Cruz	8,100	7,900	97
<b>Station Totals</b>		<b>300,000</b>	<b>293,500</b>	<b>98</b>
<b>Net Weekly Circulation (1988)</b>			<b>129,500</b>	
<b>Average Daily Circulation (1988)</b>			<b>52,900</b>	

# Arizona—Tucson

## KGUN

Ch. 9

**Network Service:** ABC.

**Licensee:** KGUN Inc., 2175 N. Sixth Ave., Tucson, AZ 85705.

**Studio:** 2175 N. Sixth Ave., Tucson, AZ 85705.

**Telephone:** 602-792-9933.

**Technical Facilities:** Channel No. 9 (186-192 MHz). Authorized power: 110-kw visual, 21.90-kw aural. Antenna: 3720-ft. above av. terrain, 240-ft. above ground, 8781-ft. above sea level.

Latitude 32° 24' 54"  
Longitude 110° 42' 59"

**Transmitter:** Mt. Bigelow.

**Satellite Earth Stations:** 4 in operation; Prodelin, 3.6-meter; Andrew, Avantek, M/A-Com, RCA receivers.

**News Services:** AP, UPI.

**Ownership:** Lee Enterprises Inc., 100%. See Group Ownership of Television Stations.

**Began Operation:** June 3, 1956. H. U. Garrett group's purchase of station from D. W. Ingam approved Dec. 19, 1956. (*Television Digest*, Vol. 12:51). Sale to Henry S. Hilberry & associates by H. U. Garrett group approved by FCC Dec. 14, 1960 (Vol. 16:45, 51). Sale to Gilmore Bcstg. Corp. of Arizona by Hilberry group along with WEHT(TV), Evansville, IN approved July 15, 1964 (Vol. 4:26, 29). Sale by Gilmore to May Broadcasting Co. approved by FCC July 31, 1968 (Vol. 8:15, 34). Sale to present owner by May Bcstg. Co. approved by FCC Nov. 7, 1986.

**Represented (sales):** Katz Television.

**Represented (legal):** Pierson, Ball & Dowd.

**Represented (engineering):** Moffet, Larson & Johnson, P.C.

### Personnel:

CARL JAQUINT, general manager.  
STEPHEN OCHOA, general sales manager.  
LARRY SCHNEBLY, regional sales manager.  
BRUCE FRANZEN, program manager.  
JOHN R. SAWYER, chief accountant.  
PHIL AALAND, chief engineer.  
DEBRA HASTINGS, production manager.  
RAY DEPA, news director.

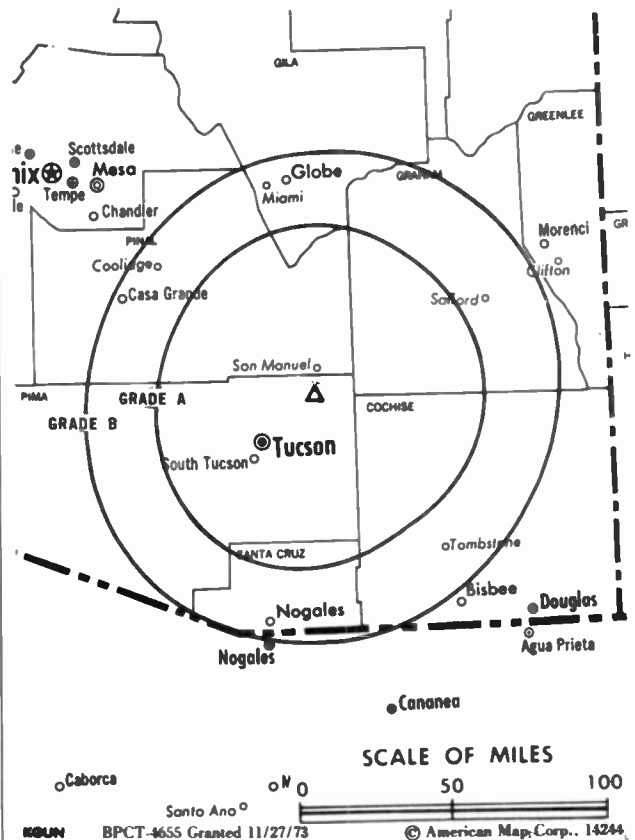
**Highest One Hour Rate:** \$3750.

**Highest 30 Sec. Rate:** \$2000.

**NETWORK BASE HOURLY RATE:** \$550.

**City of License:** Tucson. **ADI:** Tucson. **Rank:** 83.

Total Households: © MSI Consumer Market Data as of 1/1/88. TV Homes, TV% and Circulation © 1988 Arbitron. County coverage based on Arbitron study.



Net Weekly Circulation	State County	Total Households	TV Households	Households %
<b>50% &amp; Over</b>	<b>ARIZONA</b>			
	Cochise	35,900	34,600	96
	Graham	7,700	7,300	95
	Pima	256,100	251,000	98
	Santa Cruz	8,100	7,900	97
<b>Between 25-49%</b>	<b>NEW MEXICO</b>			
	Hidalgo	2,200	2,100	95
<b>Between 5-24%</b>	<b>ARIZONA</b>			
	Greenlee	3,500	3,400	97
	<b>ARIZONA</b>			
	Apache South	4,100	3,600	89
	Gila	14,700	14,100	96
Navajo	22,500	20,500	91	
Pinal	35,800	34,600	97	
<b>NEW MEXICO</b>	Catron	1,000	900	89
	<b>Station Totals</b>	<b>391,600</b>	<b>380,000</b>	<b>97</b>
<b>Net Weekly Circulation (1988)</b>			<b>285,100</b>	
<b>Average Daily Circulation (1988)</b>			<b>172,600</b>	

# Arizona—Tucson

## KOLD-TV

Ch. 13

**Network Service:** CBS.

**Licensee:** Knight-Ridder Bcstg. Inc., 115 W. Drachman St., Tucson, AZ 85705.

**Studio:** 115 W. Drachman St., Tucson, AZ 85705.

**Telephone:** 602-624-2511. **TWX:** 910-952-1122.

**Fax:** 602-623-8133.

**Technical Facilities:** Channel No. 13 (210-216 MHz). Authorized power: 110-kw visual, 15.60-kw aural. Antenna: 3610-ft. above av. terrain, 202-ft. above ground, 8752-ft. above sea level.

Latitude 32° 24' 56.50"  
Longitude 110° 42' 48.50"

**Transmitter:** Mt. Bigelow, 18-mi. NE of Tucson.

**Satellite Earth Stations:** 6 in operation; 1 Scientific-Atlanta, 7-meter C-band; 1 Scientific-Atlanta, 4.6-meter C-band; 1 AFC, 4-meter Ku-band; 1 SatCom, 5-meter Ku & C-band; 1 Uniden, 3-meter C-band; M/A-Corn, Omni, Scientific-Atlanta receivers.

**News Services:** AP, CBS, Group W Newsfeed, UPI.

**Ownership:** Knight-Ridder Broadcasting Inc. See Group Ownership of Television Stations.

**Began Operation:** January 13, 1953. Sale to Evening News Assn. by Gene Autry & assoc. approved by FCC May 21, 1969 (*Television Digest*, Vol. 9:15, 20). Sale to present owner approved Jan. 13, 1986 (Vol. 26:3).

**Represented (sales):** Harrington, Righter & Parsons Inc.

**Represented (legal):** Wilmer, Cutler & Pickering.

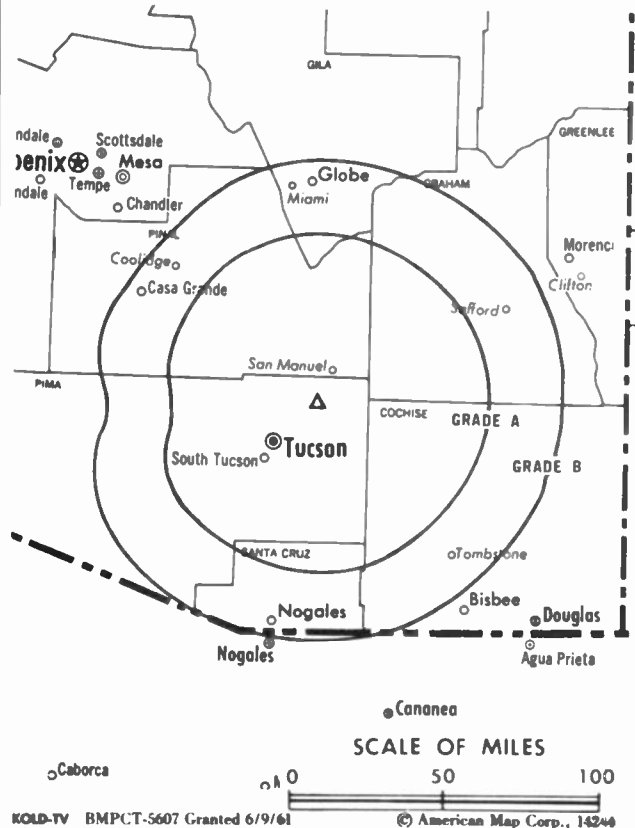
**Personnel:**

MATTHEW L. KREINER, president & general manager.  
WANDA MYERS, general sales manager.  
TOM FOOS, marketing & program manager.  
DON SHAFER, news manager.  
KAREN FELDKAMP, business manager.  
PHIL DUNTON, director of operations.  
CAROLINE WILSON, promotion manager.

**Rates:** Available on request.

**NETWORK BASE HOURLY RATE: \$538.**

**City of License:** Tucson. **ADI:** Tucson. **Rank:** 83.



Net Weekly Circulation	State County	Total Households	TV Households	%
<b>50% &amp; Over</b>	<b>ARIZONA</b>			
	Cochise	35,900	34,600	96
	Pima	256,100	251,000	98
	Santa Cruz	8,100	7,900	97
<b>Between 25-49%</b>	<b>ARIZONA</b>			
	Greenlee	3,500	3,400	97
<b>Between 5-24%</b>	<b>NEW MEXICO</b>			
	Hidalgo	2,200	2,100	95
<b>Station Totals</b>	<b>ARIZONA</b>			
	Apache South	4,100	3,600	89
	Gila	14,700	14,100	96
	Graham	7,700	7,300	95
	Navajo	22,500	20,500	91
	Pinal	35,800	34,600	97
	<b>NEW MEXICO</b>			
Catron	1,000	900	89	
<b>Station Totals</b>		<b>391,600</b>	<b>380,000</b>	<b>97</b>
<b>Net Weekly Circulation (1988)</b>				<b>277,800</b>
<b>Average Daily Circulation (1988)</b>				<b>161,100</b>

Total Households: © MSI Consumer Market Data as of 1/1/88. TV Homes, TV% and Circulation © 1988 Arbitron. County coverage based on Arbitron study.

# Arizona—Tucson

**KPOL**

**Ch. 40**

**Network Service:** None, independent.

**Licensee:** J. P. Communications, 2475 N. Jack Rabbit Ave., Tucson, AZ 85745.

**Studio:** 2475 N. Jack Rabbit Ave., Tucson, AZ 85745.

**Telephone:** 602-884-9001.

**Technical Facilities:** Channel No. 40 (626-632 MHz). Authorized power: 1534-kw max. visual, 153.40-kw max. aural. Antenna: 2029-ft. above av. terrain, 180-ft. above ground, 4539-ft. above sea level.

Latitude 32° 14' 55.25"  
Longitude 111° 06' 57.18"

**Transmitter:** Tucson Mtns., near Tucson.

**Multichannel TV Sound:** Stereo only.

**Satellite Earth Stations:** United Satellite Systems, 7-meter C-band; RCA, 5-meter Ku-band; M/A-Corn, Scientific-Atlanta receivers.

**Ownership:** Julius Polan, 100%.

**Began Operation:** January 1, 1985.

**Represented (sales):** Adam Young Inc.

**Represented (legal):** Gardner, Carton & Douglas.

**Represented (engineering):** Peter V. Gureckis & Associates.

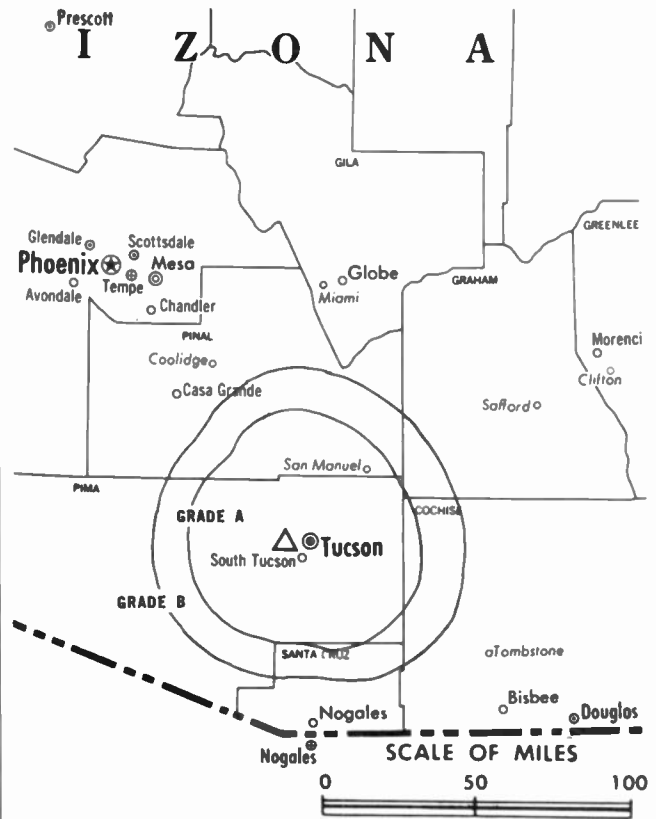
**Personnel:**

- JULIUS POLAN, president.
- DAVID J. POLAN, general manager & program director.
- JACK O'CONNOR, general sales manager.
- WANDA L. LANGEJANS, business manager.
- RICHARD HEATLEY, chief engineer.
- ELIZABETH MATLICK, promotion director.

**Highest 30 Sec. Rate:** \$70.

**City of License:** Tucson. **ADI:** Tucson. **Rank:** 83.

Total Households: © MSI Consumer Market Data as of 1/1/88. TV Homes, TV% and Circulation © 1988 Arbitron. County coverage based on Arbitron study.



KPOL BMPCT—840523KJ Granted 9/21/84

© American Map Corp., No. 14244

Net Weekly Circulation	State County	Total Households	TV Households Households	%
Between 25-49%	ARIZONA			
	Pima	256,100	251,000	98
Between 5-24%	ARIZONA			
	Pinal	35,800	34,600	97
<b>Station Totals</b>		<b>291,900</b>	<b>285,600</b>	<b>98</b>
<b>Net Weekly Circulation (1988)</b>				<b>72,700</b>
<b>Average Daily Circulation (1988)</b>				<b>21,300</b>

# Arizona—Tucson

## KVOA-TV

Ch. 4

**Network Service:** NBC.

**Licensee:** H & C Communications, Box 5188, Tucson, AZ 85703.

**Studio:** 209 W. Elm St., Tucson, AZ 85705.

**Telephone:** 602-792-2270. TWX: 910-952-1100.

**Fax:** 602-620-1309.

**Technical Facilities:** Channel No. 4 (66-72 MHz). Authorized power: 35-kw max. visual (maximum power allowed), 6.92-kw aural. Antenna: 3680-ft. above av. terrain, 374-ft. above ground, 8897-ft. above sea level.

Latitude 32° 24' 56.0"  
Longitude 110° 42' 48.5"

**Transmitter:** Mt. Bigelow, 18-mi. NE of Tucson.

**Multichannel TV Sound:** Stereo only.

**Satellite Earth Stations:** 5 in operation; SatCom, 7-meter; RCA Americom, 4.5-meter Ku-band; Harris, M/A-Com, Pinzone, SatCom receivers.

**News Services:** AP, NBC, UPI.

**Ownership:** H & C Communications Inc. See Group Ownership of Television Stations.

**Began Operation:** September 27, 1953. Sale to present owners by Donald R. Diamond, Richard L. Bloch, et al., approved by FCC June 28, 1982. Previous sale by Pulitzer Publishing approved by FCC Nov. 24, 1972. Sale to Pulitzer Publishing by WGAL TV (Steinman) approved by FCC July 31, 1968 (*Television Digest*, Vol. 8:34). Previous sale by Alvarado Television Co. Inc. approved Jan. 23, 1963. Merger with KOAFTV, Albuquerque, approved Sept. 30, 1959 (Vol. 15:34, 40). Sale to Clinton McKinnon by A. M. Caldwell, Walter Stiles & associates approved Feb. 6, 1957 (Vol. 12:51; 13:6).

**Represented (sales):** Petry Television Inc.

**Represented (legal):** Dow, Lohnes & Albertson.

**Represented (engineering):** Jules Cohen & Associates, P.C.

**Personnel:**

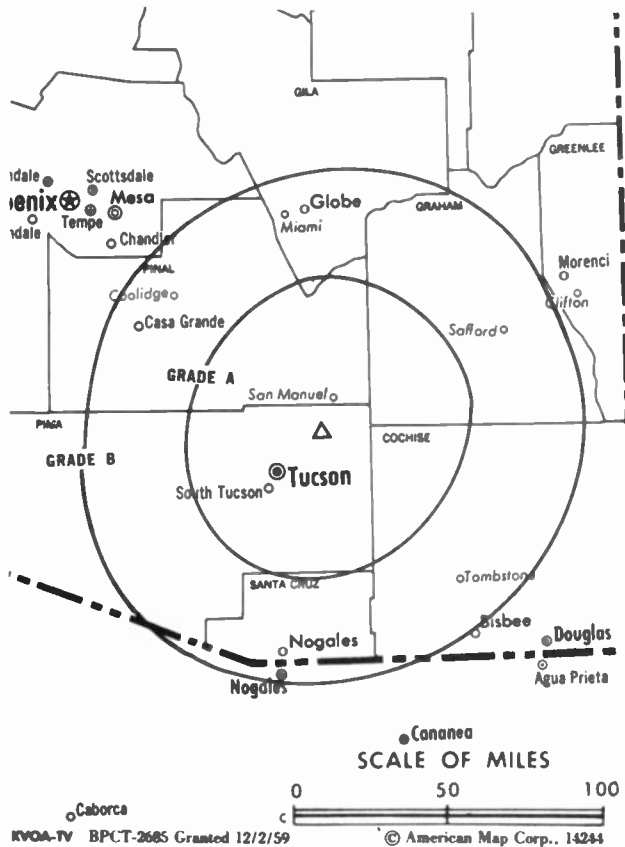
JON F. RUBY, president & general manager.  
JAMES JOSLYN, exec. vice president & station manager.  
JACKIE ANDERSON, local sales manager.  
DAVID HATFIELD, vice president & program director.  
RALPH S. TURK, vice president & chief engineer.  
RENEE BEAR, vice president & business manager.  
DAVID KERRIGAN, vice president & production manager.  
STEVE LIVINGSTONE, promotion director.

**Rates:** On request.

**NETWORK BASE HOURLY RATE:** \$825.

**City of License:** Tucson. ADI: Tucson. Rank: 83.

Total Households: © MSI Consumer Market Data as of 1/1/88. TV Homes, TV% and Circulation © 1988 Arbitron. County coverage based on Arbitron study.



Net Weekly Circulation	State County	Total Households	TV Households	Households %
<b>50% &amp; Over</b>	<b>ARIZONA</b>			
	Cochise	35,900	34,600	96
	Pima	256,100	251,000	98
	Santa Cruz	8,100	7,900	97
<b>Between 25-49%</b>	<b>ARIZONA</b>			
	Greenlee	3,500	3,400	97
<b>Between 5-24%</b>	<b>NEW MEXICO</b>			
	Catron	1,000	900	89
	Hidalgo	2,200	2,100	95
<b>Between 5-24%</b>	<b>ARIZONA</b>			
	Apache South	4,100	3,600	89
	Gila	14,700	14,100	96
	Graham	7,700	7,300	95
	Navajo	22,500	20,500	91
	Pinal	35,800	34,600	97
<b>Station Totals</b>		<b>391,600</b>	<b>380,000</b>	<b>97</b>
<b>Net Weekly Circulation (1988)</b>				<b>278,880</b>
<b>Average Daily Circulation (1988)</b>				<b>174,500</b>

# Arizona—Tucson-Nogales

## KMSB-TV

Ch. 11

**Network Service:** Fox.

**Licensee:** Mountain States Bcstg., Box 42048, Tucson, AZ 85733.

**Studio:** 2445 N. Tucson Blvd., Tucson, AZ 85719.

**Telephone:** 602-795-0311. TWX: 910-952-1280.

**Fax:** 602-323-3793.

**Technical Facilities:** Channel No. 11 (198-204 MHz). Authorized power: 150-kw visual, 15-kw aural. Antenna: 1570-ft. above av. terrain, 110-ft. above ground, 5980-ft. above sea level.

Latitude 31° 42' 18"  
Longitude 110° 55' 26"

Holds CP for change to 316-kw max. visual, 1663-ft. above av. terrain, 187-ft. above ground, 6056-ft. above sea level. BPCT-880510KE.

**Transmitter:** Mt. Hopkins, 25.8-mi. NE of Nogales Post Office.

**Satellite Earth Stations:** 3 in operation; 1 M/A-Corn, 5-meter; 1 Scientific-Atlanta, 5-meter; 1 RCA Americom, 4.5-meter; Scientific-Atlanta receivers.

**News Service:** UPI.

**Ownership:** Providence Journal Broadcasting Corp. See Group Ownership of Television Stations.

**Began Operation:** February 1, 1967. Sale to present owners by Roadrunner TV Ltd. Partnership approved by FCC Nov. 19, 1984. Previous sale by I.B.C. (Danny Thomas, et al.) approved by FCC Nov. 16, 1976 (*Television Digest*, Vol. 24:12, 40).

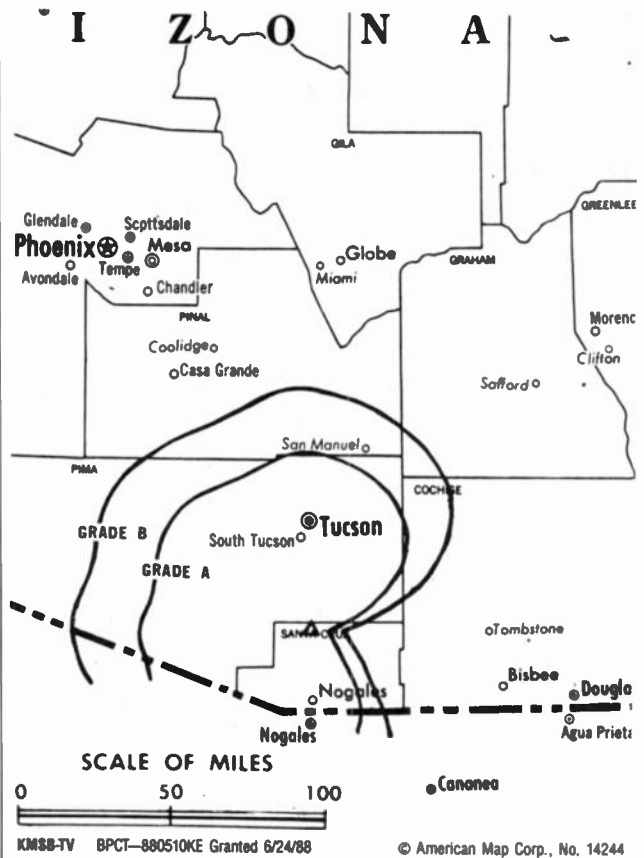
**Represented (sales):** TeleRep Inc.

**Represented (legal):** Covington & Burling.

**Represented (engineering):** A. D. Ring & Associates, P.C.

**Personnel:**

RANDALL CANTRELL, vice president & general manager.  
ALLEN TRATTNER, national sales manager.  
ROY MITCHELL, chief engineer.  
LOUIS MEDRAN, production manager.  
HARRY WEST, programming director.  
DOUG GERVAIS, promotion director.



ALLEN CANFIELD, business manager.  
SANDRA JARAMILLO, traffic manager.

**Rates:** Not available.

**City of License:** Nogales. ADI: Tucson. Rank: 83.

Total Households: © MSI Consumer Market Data as of 1/1/88. TV Homes, TV% and Circulation © 1988 Arbitron. County coverage based on Arbitron study.

Net Weekly Circulation	State County	Total Households	TV Households	%
<b>50% &amp; Over</b>	ARIZONA Pima	256,100	251,000	98
	Santa Cruz	8,100	7,900	97
<b>Between 25-49%</b>	ARIZONA Cochise	35,900	34,600	96
<b>Station Totals</b>		<b>300,100</b>	<b>293,500</b>	<b>98</b>
<b>Net Weekly Circulation (1988)</b>			<b>163,200</b>	
<b>Average Daily Circulation (1988)</b>			<b>58,500</b>	

Our firm acted as financial advisor and broker in the 1985 sale of KZAZ-TV

**THE TED HEPBURN COMPANY**  
Ted Hepburn, President Todd Hepburn, Vice-President  
325 Garden Road, Palm Beach, Florida 33480 (407) 863-8995  
P.O. Box 42401, Cincinnati, Ohio 45242 (513) 791-8730

# Arizona—Yuma

## KYEL-TV

Ch. 13

**Network Service:** NBC.

**Licensee:** KYEL-TV Inc., Box 592, Yuma, AZ 85364.

**Studio:** 1301 S. 3rd Ave., Yuma, AZ 85364.

**Telephone:** 602-782-5113. **Fax:** 602-782-0320.

**Technical Facilities:** Channel No. 13 (210-216 MHz). Authorized power: 316-kw visual, 31.60-kw aural. Antenna: 1560-ft. above av. terrain, 403-ft. above ground, 2528-ft. above sea level.

Latitude 33° 03' 17.40"  
Longitude 114° 49' 34.20"

**Transmitter:** Black Mountain, 17.5-mi. N of Ogilby, CA.

**Multichannel TV Sound:** Stereo only.

**Satellite Earth Stations:** Harris, 7-meter C-band; 1 M/A-Com, 4.2-meter Ku-band; 1 Paraclype, 3.9-meter C-band; Drexel, Harris, M/A-Com receivers.

**News Services:** AP, NBC.

**Ownership:** Beam Communications Corp. Stations. See Group Ownership of Television Stations.

**Began Operation:** December 3, 1963. Sale to present owners by Service Bcstrs. approved by FCC July 27, 1983. Sale to Service by Robert W. Crites, et al., approved by FCC Oct. 19, 1977. Previous sale by Combined Communications approved Aug. 2, 1973 (*Television Digest*, Vol. 12:41; 13:33). Merger with KTAR Bcstg. to form Combined Communications Corp. approved Oct. 22, 1969. Previous sale by Robert W. Crites and John & Helen Noga approved Jan. 19, 1967.

**Represented (sales):** Katz Television.

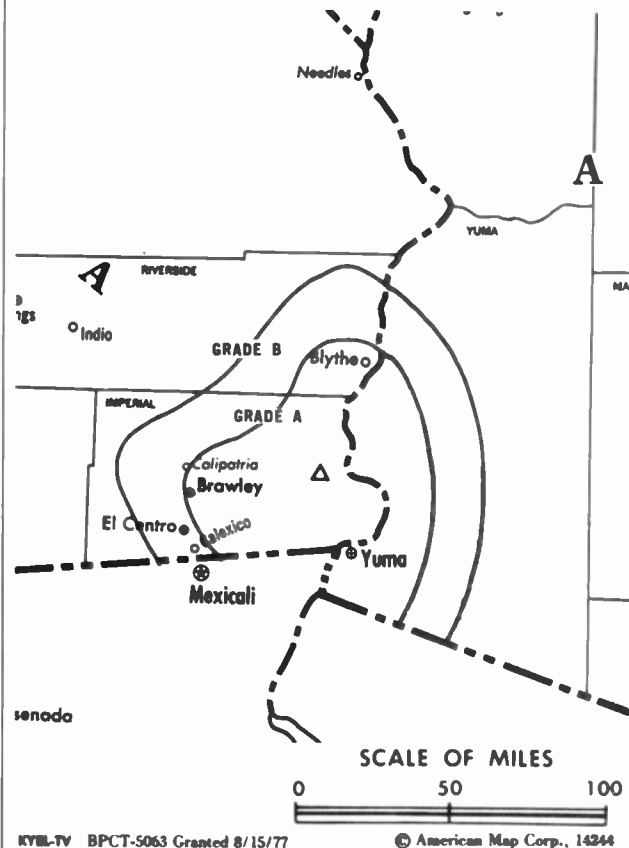
**Represented (legal):** Hogan & Hartson.

**Personnel:**

PETER M. ROSELLA, vice president & general manager.  
BOYCE HOLT, general sales manager.  
STEVE ROBINSON, local sales manager.  
DICK SAMPSON, chief engineer.  
PAUL KUCHIS, news director.  
IRMA ZERMENO, program director.  
JIM REZIN, promotion manager.  
ALEX VASQUEZ, production manager.

**Highest One Hour Rate:** \$1000.

**Highest 30 Sec. Rate:** \$230.



KYEL-TV BPCT-5063 Granted 8/15/77

© American Map Corp., 14244

**NETWORK BASE HOURLY RATE:** \$500.

**City of License:** Yuma. **ADI:** El Centro, CA-Yuma, AZ. **Rank:** 181.

Total Households: © MSI Consumer Market Data as of 1/1/88. TV Homes, TV% and Circulation © 1988 Arbitron. County coverage based on Arbitron study.

Net Weekly Circulation	State County	Total Households	TV Households	%
<b>50% &amp; Over</b>	<b>ARIZONA</b> Yuma	30,800	29,200	95
	<b>CALIFORNIA</b> Imperial	32,700	30,500	93
<b>Between 5-24%</b>	<b>ARIZONA</b> La Paz	5,800	5,600	96
	<b>CALIFORNIA</b> Riverside East	8,000	7,700	96
<b>Station Totals</b>		<b>77,300</b>	<b>73,000</b>	<b>94</b>
<b>Net Weekly Circulation (1988)</b>			<b>52,400</b>	
<b>Average Daily Circulation (1988)</b>			<b>31,100</b>	

# Arizona—Yuma

## KYMA

Ch. 11

**Network Service:** ABC.

**Licensee:** Yuma Bcstg. Co., 1385 S. Pacific Ave., Box 550, Yuma, AZ 85364.

**Studio:** 1385 S. Pacific Ave., Yuma, AZ 85365.

**Telephone:** 602-782-1111. **Fax:** 602-782-5401.

**Technical Facilities:** Channel No. 11 (198-204 MHz). Authorized power: 316-kw visual, 63.2-kw aural. Antenna: 1617-ft. above av. terrain, 518-ft. above ground, 2536-ft., above sea level.

Latitude 33° 03' 17"  
Longitude 114° 49' 39"

**Transmitter:** Black Mountain, 25-mi. NW of Yuma.

**Ownership:** A. Bates Butler III, chmn., 27.5%; Clyde E. Pettit Jr., pres., 27.5%; Ralph Toddre, v.p.; James E. Rogers, treas.; Janet F. Rogers, secy.; Sunbelt Bcstg. Co., 45%. See Sunbelt Bcstg. in Group Ownership of Television Stations.

**Began Operation:** January 22, 1988.

**Represented (sales):** Blair Television.

**Represented (legal):** Dow, Lohnes & Albertson.

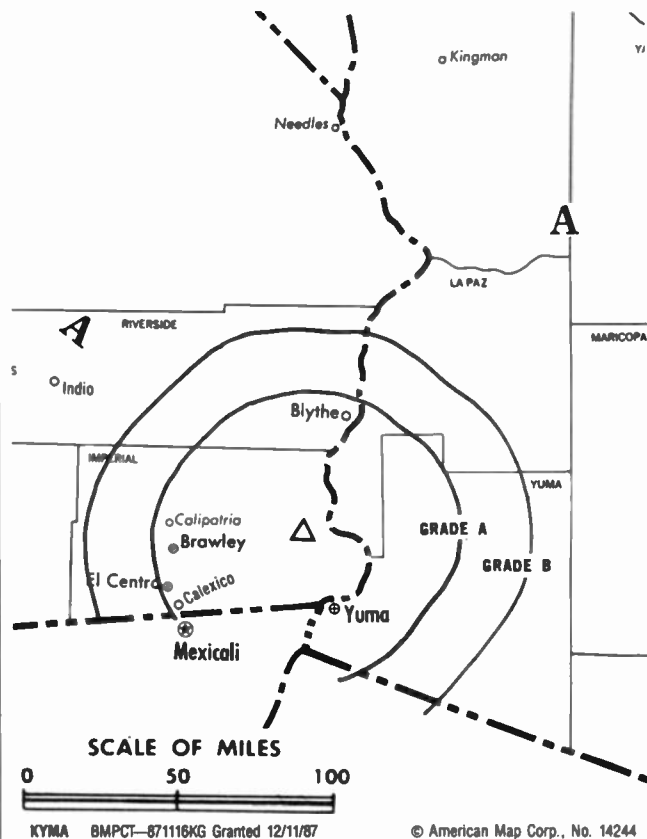
**Represented (engineering):** Lohnes & Culver.

**Personnel:**

EDD LOCKWOOD, vice president & general manager.  
DEL WHEELER, chief engineer.  
BOB YOUNG, news director.  
DEBBIE SHIVE, program director.  
MIKE TREMBATH, promotion director.  
LUCY INSALACO, operations manager.  
DEBBIE KAPUSTA, production manager.  
LARRY T. HUNT, local sales manager.  
SANDY RICH, accounting manager.  
GAIL WILLIAMS, traffic manager.

**City of License:** Yuma. **ADI:** El Centro, CA-Yuma, AZ. **Rank:** 181.

Total Households: © MSI Consumer Market Data as of 1/1/88. TV Homes, TV% and Circulation © 1988 Arbitron. County coverage based on Arbitron study.



Net Weekly Circulation	State County	Total Households	TV Households	Households %
<b>Between 5-24%</b>	<b>ARIZONA</b>			
	Yuma	30,800	29,200	95
	<b>CALIFORNIA</b>			
	Imperial	32,700	30,500	93
	Riverside East	8,000	7,700	96
<b>Station Totals</b>		<b>71,500</b>	<b>67,400</b>	<b>94</b>
<b>Net Weekly Circulation (1988)</b>				<b>8,400</b>
<b>Average Daily Circulation (1988)</b>				<b>3,500</b>



## Arizona—Yuma-Mexicali, Mexico

---

### **XHBC-TV**

Ch. 3

**Network Service:** Univision.

**Licensee:** Televisora de Mexicali S.A., Ave. Madero 714 Altos, Baja California, Mexico.

**Mailing Address:** Box 7, Calexico, CA 92231.

**Technical Facilities:** Channel No. 3 (60-66 MHz). Authorized power: 100-kw max. visual, 26-kw max. aural. Antenna: 650-ft. above av. terrain.

**Transmitter:** Mexicali, Mexico.

**Personnel:**

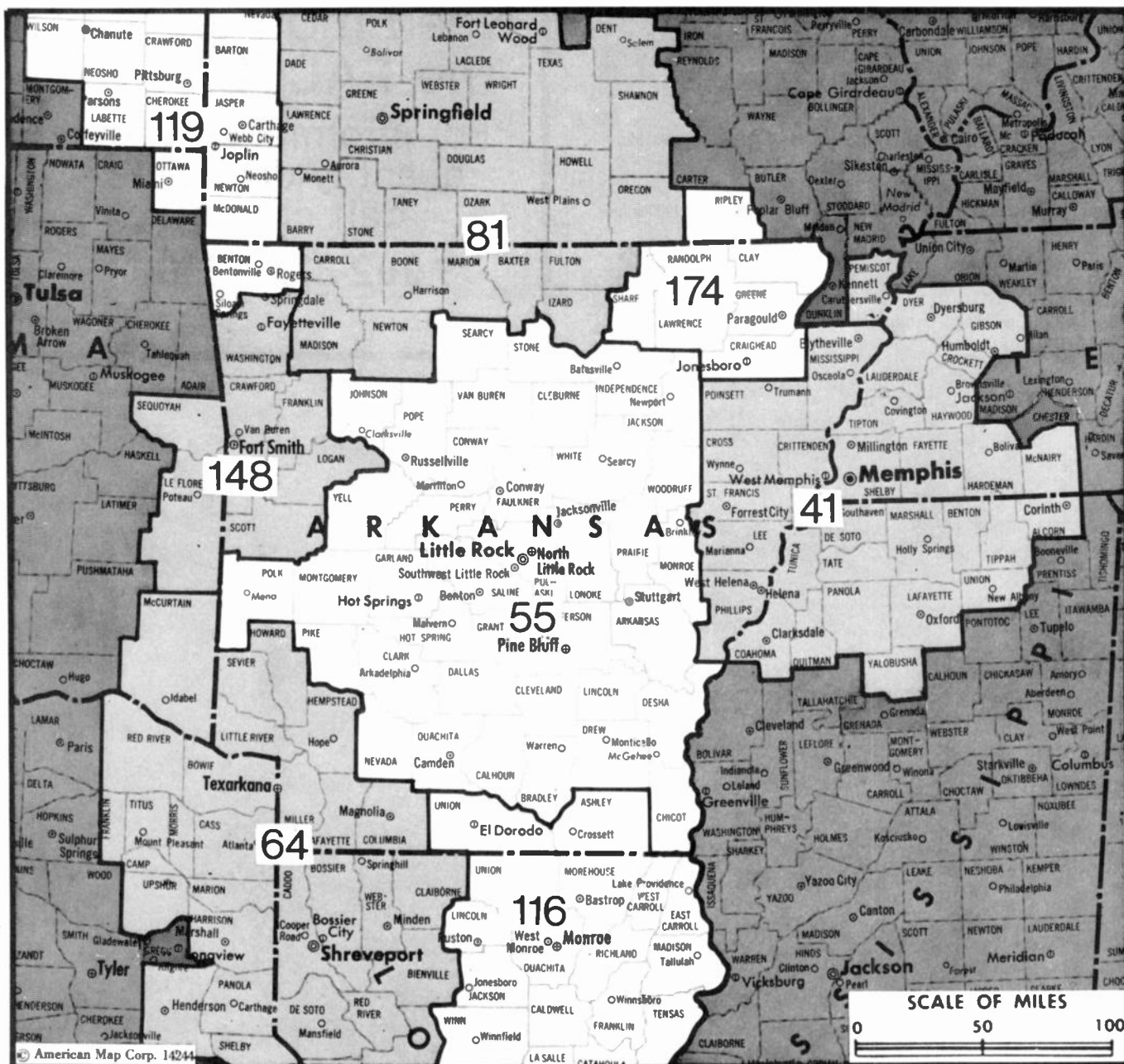
RAUL SANCHEZ de APARICIO, manager.

**Arbitron Data:** Not available.

Need more sets of  
the **FACTBOOK?**

For information about  
quantity discounts,  
call collect:

**202-872-9200.**



Market

Arbitron ADI  
TV Households

Rank

Market Area Commercial TV Stations

Memphis, TN .....	583,700	41	WHBQ-TV (13), WMC-TV (5), WMKW-TV (30), WPTY-TV (24), WREG-TV (3)
Little Rock, AR.....	455,700	55	KARK-TV (4), KATV (7), KJTM-TV (38), KLRT (16), KRZB-TV (26), KTHV (11)
Shreveport, LA-Texarkana, TX .....	407,600	64	KMSS-TV (33), KSLA-TV (12), KTAL-TV (6), KTBS-TV (3)
Springfield, MO .....	293,600	81	KDEB-TV (27), KOLR (10), KSPR (33), KYTV (3)
Monroe, LA-El Dorado, AR .....	182,600	116	KARD (14), KMCT-TV (39), KNOE-TV (8), KTVE (10)
Joplin, MO-Pittsburg, KS .....	176,300	119	KOAM-TV (7), KODE-TV (12), KSNF (16)
Fort Smith, AR .....	140,600	148	KFSM-TV (5), KHBS (40), KHOG-TV (29), KPOM-TV (24)
Jonesboro, AR .....	67,900	174	KAITV (8)

**State Cross Reference List**

Communities That Receive Programs of  
Stations That are Located Elsewhere

KTVE, El Dorado .....	See Monroe, LA
KPOM-TV, Fayetteville .....	See Fort Smith, AR
KRZB-TV, Little Rock .....	See Hot Springs, AR
KJTM-TV, Little Rock .....	See Pine Bluff, AR
KTVP, Springdale .....	See Fayetteville, AR

**Arkansas Station Totals as of October 1, 1988**

	VHF	UHF	TOTAL
Commercial Television Stations	5	6	11
Educational Television Stations	4	2	6
	<hr/>	<hr/>	<hr/>
	9	8	17

# Arkansas—Fayetteville-Springdale

## KHOG-TV

Ch. 29

(Satellite of KHBS, Fort Smith, AR)

**Network Service:** ABC.

**Licensee:** Sigma Broadcasting, Box 4150, Fort Smith, AR 72901.

**Studio:** See KHBS, Fort Smith.

**Telephone:** 501-521-1010.

**Technical Facilities:** Channel No. 29 (560-566 MHz). Authorized power: 700-kw visual, 140-kw aural. Antenna: 890-ft. above av. terrain, 556-ft. above ground, 2349-ft. above sea level.

Latitude 36° 00' 57"  
Longitude 94° 04' 59"

**Transmitter:** Robinson Mtn., 5-mi. SE of Fayetteville.

**Satellite Earth Stations:** Scientific-Atlanta, 4-meter C-band; Microdyne, 3-meter Ku-band.

**News Services:** ABC, AP.

**Ownership:** Sigma Broadcasting, 100%. Sigma Broadcasting Ownership: Robert E. Hemreich, general partner, 70.00%; Cynthia Hemreich, general partner, 30.00%. Hemreichs also own KHBS(TV), Fort Smith, AR.

**Began Operation:** February 8, 1969. Left air Dec. 7, 1973. Sale to George T. Hemreich by Paul W. Milam Sr., et al., approved by FCC April 30, 1975. Resumed operation Dec. 8, 1977 (*Television Digest*, Vol. 17:50). Sale to present owners approved Feb. 19, 1985.

**Represented (sales):** MMT Marketing.

**Represented (legal):** Farrow, Schildhouse & Wilson.

**Represented (engineering):** Jules Cohen & Associates.

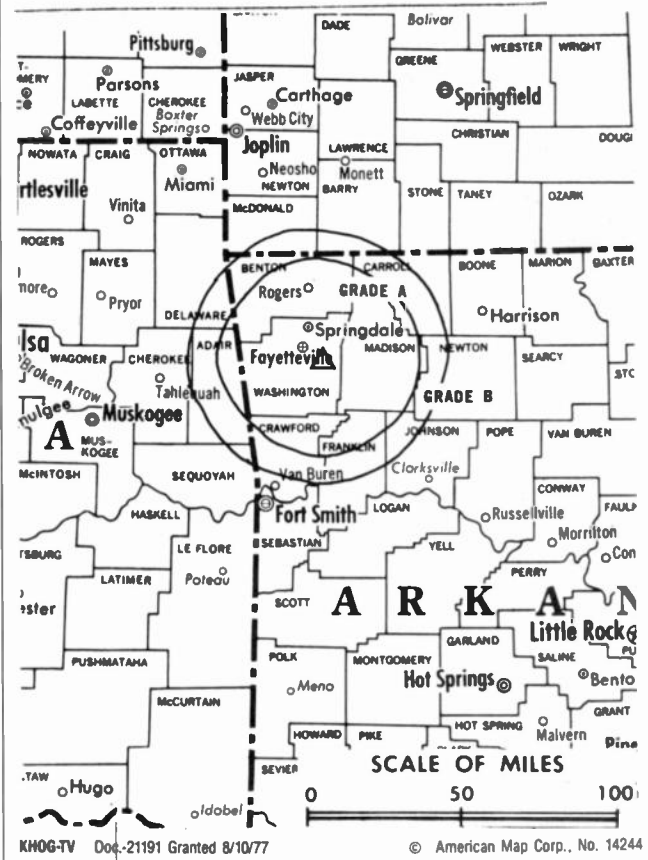
**Personnel:**

DARREL E. CUNNINGHAM, general manager.  
CLIFF WALKER, station manager.  
JARRELL WYATT, general sales manager.  
RON EVANS, local sales manager.  
MARVIN MACEDO, chief engineer.

**Highest 30 Sec. Rate:** \$400.

**City of License:** Fayetteville. **ADI:** Fort Smith. **Rank:** 148.

Total Households: © MSI Consumer Market Data as of 1/1/88. TV Homes, TV% and Circulation © 1988 Arbitron. County coverage based on Arbitron study.



Net Weekly Circulation	State County	Total Households	TV Households	%
<b>50% &amp; Over</b>	<b>ARKANSAS</b>			
	Benton	35,300	34,600	98
	Madison	4,600	4,400	96
	Washington	40,600	39,800	98
<b>Between 25-49%</b>	<b>ARKANSAS</b>			
	Carroll	7,600	7,500	98
<b>Between 5-24%</b>	<b>MISSOURI</b>			
	Barry	10,100	9,900	98
	McDonald	6,000	5,900	98
	Stone	7,400	7,200	97
<b>Station Totals</b>		<b>111,600</b>	<b>109,300</b>	<b>98</b>
<b>Net Weekly Circulation (1988)</b>				<b>57,000</b>
<b>Average Daily Circulation (1988)</b>				<b>33,900</b>

# Arkansas—Fort Smith

## KFSM-TV

Ch. 5

**Network Service:** CBS.

**Licensee:** The Times Southwest Broadcasting Inc., Box 369, Fort Smith, AR 72902.

**Studio:** 318 N. 13th St., Fort Smith, AR 72901.

**Telephone:** 501-783-3131. **TWX:** 910-723-7672.

**Technical Facilities:** Channel No. 5 (76-82 MHz). Authorized power: 100-kw visual, 12.70-kw aural. Antenna: 1260-ft. above av. terrain, 1209-ft. above ground, 1986-ft. above sea level.

Latitude 35° 30' 43"  
Longitude 94° 21' 38"

**Transmitter:** 9.5-mi. NNE of Fort Smith.

**Multichannel TV Sound:** Stereo only.

**Satellite Earth Stations:** 2 in operation; Scientific-Atlanta, 7-meter; Scientific-Atlanta receivers.

**News Services:** AP, CBS.

**Ownership:** The New York Times Co., 100%. See Group Ownership of Television Stations.

**Began Operation:** December 3, 1956. Sale to George T. Hemreich and Harry Pollock-Harry Newton Co. by Salome Nakdimen as administrator for husband's estate approved by FCC Feb. 27, 1957 and June 27, 1957 (*Television Digest*, Vol. 13:9, 26). Pollock's purchase of 50% from George T. Hemreich approved by FCC March 5, 1958 (Vol. 14:6, 10). Sale of 51% by Harry Pollock to Donald Reynolds (who earlier had acquired 49%) approved by FCC Jan. 7, 1959 (Vol. 14:36, 52; 15:2). Sale to Buford Television by Donald Reynolds approved by FCC April 4, 1973 (Vol. 12:38; 13:15). Sale to present owner approved July 31, 1979 (Vol. 19:4).

**Represented (sales):** Katz Television.

**Represented (legal):** Koteen & Naftalin.

**Represented (engineering):** Jufes Cohen & Associates.

**Personnel:**

- ROBERT EOFF, president & general manager.
- GENE GRAHAM, vice president & general sales manager.
- JAMES ANHALT, chief engineer.
- DENNIS MEEKS, operations manager.
- MARY LEE FRASE, promotion manager.
- JOSH MOYER, news director.
- MARK HOWELL, business manager/controller.

**Highest One Hour Rate:** \$3000.

**Highest 30 Sec. Rate:** \$1500.

**NETWORK BASE HOURLY RATE:** \$425.

**City of License:** Fort Smith. **AOI:** Fort Smith. **Rank:** 148.

Total Households: © MSI Consumer Market Data as of 1/1/88. TV Homes, TV% and Circulation © 1988 Arbitron. County coverage based on Arbitron study.

Net Weekly Circulation	State County	Total Households	TV Households	%
<b>50% &amp; Over</b>	<b>ARKANSAS</b>			
	Crawford	15,000	14,700	98
	Franklin	6,000	5,900	98
	Johnson	7,100	6,900	97
	Logan	7,700	7,500	97
	Polk	6,700	6,500	97



Net Weekly Circulation	State County	Total Households	TV Households	%
<b>50% &amp; Over</b>	Scott	4,000	3,900	98
	Sebastian	39,600	39,200	99
	Washington	40,600	39,800	98
<b>Between 25-49%</b>	<b>OKLAHOMA</b>			
	Le Flore	17,100	16,800	98
	Sequoyah	12,600	12,300	98
	<b>ARKANSAS</b>			
	Benton	35,300	34,600	98
	Madison	4,600	4,400	96
Yell	6,800	6,700	99	
<b>Between 5-24%</b>	<b>OKLAHOMA</b>			
	Adair	7,000	6,800	97
	Haskell	4,800	4,700	98
	Latimer	3,700	3,600	97
	<b>ARKANSAS</b>			
	Carroll	7,600	7,500	98
Montgomery	3,400	3,300	97	
Newton	3,000	2,900	97	
Pope	16,300	16,000	98	
<b>Station Totals</b>	<b>MISSOURI</b>			
	Mc Donald	6,000	5,900	98
	<b>OKLAHOMA</b>			
	Cherokee	12,500	12,300	98
	Mc Curtain	13,200	12,900	98
	Pushmataha	5,300	5,100	97
<b>Station Totals</b>		<b>285,900</b>	<b>280,200</b>	<b>98</b>
<b>Net Weekly Circulation (1988)</b>			<b>170,000</b>	
<b>Average Daily Circulation (1988)</b>			<b>105,900</b>	

# Arkansas—Fort Smith

## KHBS

Ch. 40

(Operates satellite KHOG-TV, Fayetteville-Springdale, AR)

Network Service: ABC.

Licensee: Sigma Broadcasting, Box 4150, Fort Smith, AR 72914.

Studio: 2415 N. Albert Pike, Fort Smith, AR 72901.

Telephone: 501-783-4105.

Technical Facilities: Channel No. 40 (626-632 MHz). Authorized power: 3160-kw max. visual, 316-kw max. aural. Antenna: 2000-ft. above av. terrain, 225-ft. above ground, 2609-ft. above sea level.

Latitude 35° 04' 16"  
Longitude 94° 40' 46"

Transmitter: Cavanal Mountain.

Satellite Earth Stations: Microdyne, 5-meter C-band; Microdyne, 5-meter Ku-band; Microdyne, 3-meter Ku-band; Andrew, 7-meter C-band; Andrew, 4.5-meter C-band; Avantek receivers.

News Services: ABC, AP.

Ownership: Sigma Broadcasting, 100%. Sigma Broadcasting Ownership: Robert E. Hemreich, general partner, 70.00%; Cynthia Hemreich, general partner, 30.00%. Hemreichs also own KHOG-TV, Fayette-Springdale, AR.

Began Operation: July 28, 1971. Sale to present owners by George T. Hemreich approved by FCC Feb. 19, 1985.

Represented (sales): MMT Marketing.

Represented (legal): Farrow, Schildhouse & Wilson.

Represented (engineering): Jules Cohen & Associates.

### Personnel:

DARREL CUNNINGHAM, general manager.  
JARRELL WYATT, general sales manager.  
PAULA PUTMAN, national sales secretary.  
DON VEST, director of engineering.  
LARRY FRIDDLE, chief engineer.  
CRAIG CANNON, news director.  
TIM BASS, program director.  
TESSA COLTHARP, promotion director.  
BILL KIBLER, business manager/controller.

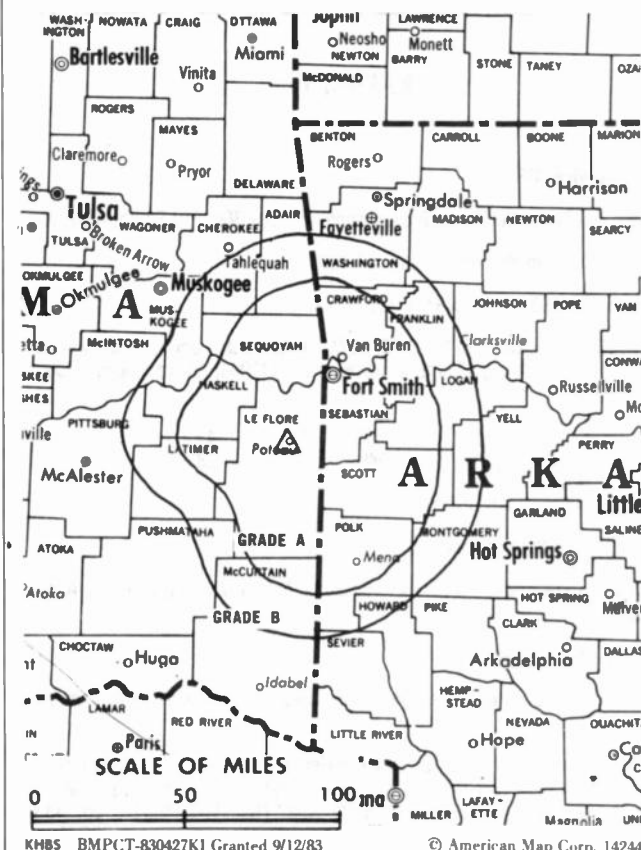
Highest 30 Sec. Rate: \$400.

NETWORK BASE HOURLY RATE: \$400.

City of License: Fort Smith. ADI: Fort Smith. Rank: 148.

Total Households: © MSI Consumer Market Data as of 1/1/88. TV Homes, TV% and Circulation © 1988 Arbitron. County coverage based on Arbitron study.

Net Weekly Circulation	State County	Total Households	TV Households	Households %
<b>50% &amp; Over</b>	<b>ARKANSAS</b>			
	Crawford	15,000	14,700	98
	Franklin	6,000	5,900	98
	Logan	7,700	7,500	97
	Sebastian	39,600	39,200	99



Net Weekly Circulation	State County	Total Households	TV Households	Households %
<b>50% &amp; Over</b>	<b>OKLAHOMA</b>			
	Le Flore	17,100	16,800	98
<b>Between 25-49%</b>	<b>ARKANSAS</b>			
	Scott	4,000	3,900	98
	<b>OKLAHOMA</b>			
	Pushmataha	5,300	5,100	97
	Sequoyah	12,600	12,300	98
<b>Between 5-24%</b>	<b>ARKANSAS</b>			
	Benton	35,300	34,600	98
	Johnson	7,100	6,900	97
	Madison	4,600	4,400	96
	Polk	6,700	6,500	97
	Washington	40,600	39,800	98
<b>OKLAHOMA</b>	Haskell	4,800	4,700	98
	Mc Curtin	13,200	12,900	98
<b>Station Totals</b>		<b>219,600</b>	<b>215,200</b>	<b>98</b>
<b>Net Weekly Circulation (1988)</b>				<b>79,400</b>
<b>Average Daily Circulation (1988)</b>				<b>49,800</b>

# Arkansas—Fort Smith-Fayetteville

## KPOM-TV

Ch. 24

Network Service: NBC.

Licensee: J. D. G. Television Inc., Box 4610, Fort Smith, AR 72914.

Studio: 4624 Kelley Hwy., Fort Smith, AR 72904.

Branch Studio: 4040 Frontage Rd., Fayetteville, AR 72703.

Telephones: 501-785-2400 (Fort Smith); 501-443-2400 (Fayetteville).

TWX: 910-720-0029 (Fort Smith); 910-720-0028 (Fayetteville).

Fax: 501-785-3169.

Technical Facilities: Channel No. 24 (530-536 MHz). Authorized power: 2510-kw max. & 912-kw horizontal visual, 505-kw max. & 182-kw horizontal aural. Antenna: 1040-ft. above av. terrain, 499-ft. above ground, 2469-ft. above sea level.

Latitude	35°	42'	37.00"
Longitude	94°	08'	14.50"

Requests CP for change 4349-kw max. visual, 434.90-kw max. aural, 316-ft. above av. terrain, 144-ft. above ground, 144-ft. above sea level. BPC2-860807KE.

Transmitter: RR 2, 4.2-mi. NNE of Mountainburg, AR.

Multichannel TV Sound: Stereo only.

Satellite Earth Stations: Automation Techniques, 3-meter; Harris, 3-meter; Harris, 8-meter; M/A-Corn, 4-meter.

News Services: AP, Conus.

Ownership: Martha W. Griffin, chmn.; Duane Harm, pres., 5.00%; Larry E. Chapuis, v.p.-treas.; John W. Griffin, v.p.; David F. Griffin, v.p.; Almedia L. Oliver, secy.; T. Ray Phillips III, asst. secy.; Griffin Television Inc., 95%. See Group Ownership of Television Stations.

Began Operation: November 12, 1978. Sale to present owners by Raymond G. Schindler, et al. approved by FCC Dec. 11, 1985. Previous sale by MCM Bcstg. approved by FCC May 8, 1981.

Represented (sales): TeleRep Inc.

Represented (legal): Fletcher, Heald & Hildreth.

Represented (engineering): Cohen & Dippell, P.C.

### Personnel:

KENNETH TAISHOFF, vice president & general manager.  
 JOHN McCUTCHEON, general sales manager.  
 BARBARA HUGGINS, local sales manager.  
 ROB KRIER, national sales manager.  
 KEN HANSEN, chief engineer.  
 BILL OLTMAN, news director.  
 VERLENE TADLOCK, program director.  
 VERN McKIMMEY, promotion director.

Highest One Hour Rate: \$2500.

Highest 30 Sec. Rate: (June 23, 1987) \$700.

NETWORK BASE HOURLY RATE: \$250.

City of License: Fort Smith. ADI: Fort Smith. Rank: 148.

Total Households: © MSI Consumer Market Data as of 1/1/88. TV Homes, TV% and Circulation © 1988 Arbitron. County coverage based on Arbitron study.



Net Weekly Circulation	State County	Total Households	TV Households	%
<b>50% &amp; Over</b>	<b>ARKANSAS</b>			
	Crawford	15,000	14,700	98
	Franklin	6,000	5,900	98
	Sebastian	39,600	39,200	99
	Washington	40,600	39,800	98
<b>Between 25-49%</b>	<b>OKLAHOMA</b>			
	Le Flore	17,100	16,800	98
	<b>ARKANSAS</b>			
	Benton	35,300	34,600	98
	Logan	7,700	7,500	97
	Scott	4,000	3,900	98
<b>Between 5-24%</b>	<b>OKLAHOMA</b>			
	Sequoyah	12,600	12,300	98
	<b>ARKANSAS</b>			
	Madison	4,600	4,400	96
	<b>OKLAHOMA</b>			
	Haskell	4,800	4,700	98
<b>Station Totals</b>		<b>187,300</b>	<b>183,800</b>	<b>98</b>
<b>Net Weekly Circulation (1988)</b>				<b>117,400</b>
<b>Average Daily Circulation (1988)</b>				<b>64,400</b>

# Arkansas—Hot Springs

## KRZB-TV

Ch. 26

**Network Service:** None, independent.

**Licensee:** PPD & G Inc., 236 Central, Hot Springs, AR 71914.

**Studio:** 236 Central, Box 3230, Hot Springs, AR 71914.

**Telephone:** 501-525-4726.

**Technical Facilities:** Channel No. 26 (542-548 MHz). Authorized power: 244.9-kw max. visual, 24.5-kw max. aural. Antenna: 936-ft. above av. terrain, 525-ft. above ground, 1465-ft. above sea level.

Latitude 34° 22' 20"  
Longitude 93° 02' 47"

Holds CP for change to 5000-kw max. visual, 902-ft. above av. terrain, 466-ft. above ground, 1417-ft. above sea level; lat. 34° 22' 17"; long. 93° 2' 16"; transmitter to Jack Mtn., 2.5-mi. S of Hot Springs. BPCT-670824KH.

**Transmitter:** Jack Mtn., 6-mi. S of Hot Springs.

**Multichannel TV Sound:** Stereo only.

**Satellite Earth Stations:** 3 in operation; Harris receivers.

**Ownership:** Bell Equities Inc., 66.7%; Don E. Pittman, 11.1%; Leonard K. Dunn, 6.1%; Patrick B. Parker, 16.1%. Rick Cobb, pres.; Rod Grandy, v.p.; Rod Grandy, secy.-treas. Bell Equities Inc. Ownership: Melvyn Bell, 100%. BEI is pending transferee of KPAL(AM), North Little Rock & KAUX-FM, Sheridan, AR.

**Began Operation:** February 7, 1986.

**Represented (legal):** Wiley, Rein & Fielding.

**Represented (engineering):** Moffet, Larson & Johnson, P.C.

**Personnel:**

- RICK COBB, general manager.
- JOANN LOY, general sales manager.
- DAVID STEWART, chief engineer.
- RALPH JACKSON, program director.
- DEBBIE DANIELS, business manager.

**Highest 30 Sec. Rate:** \$70.

**City of License:** Hot Springs. **ADI:** Little Rock. **Rank:** 55.

Total Households: © MSI Consumer Market Data as of 1/1/88. TV Homes, TV% and Circulation © 1988 Arbitron. County coverage based on Arbitron study.



Net Weekly Circulation	State County	Total Households	TV Households	Households %
<b>ARKANSAS</b>				
<b>Between 5-24%</b>	Clark	8,100	8,000	98
	Garland	32,000	31,500	98
	Hot Spring	10,600	10,400	98
	Pike	4,200	4,100	98
	Saline	19,700	19,500	99
<b>Station Totals</b>		<b>74,600</b>	<b>73,500</b>	<b>99</b>
<b>Net Weekly Circulation (1988)</b>			<b>13,100</b>	
<b>Average Daily Circulation (1988)</b>			<b>3,200</b>	



# Arkansas—Jonesboro

## KAIT-TV

Ch. 8

Network Service: ABC.

Licensee: Cosmos Bcstg. Corp., Box 790, Jonesboro, AR 72403.

Studio: Hwy. 101 North, Jonesboro, AR 72401.

Telephones: 501-932-4288; 501-931-8888. TWX: 910-728-6503.

Technical Facilities: Channel No. 8 (180-186 MHz). Authorized power: 316-kw visual, 41.70-kw aural. Antenna: 1750-ft. above av. terrain, 1799-ft. above ground, 2049-ft. above sea level.

Latitude 35° 53' 17"  
Longitude 90° 56' 09"

Transmitter: 0.6-mi. NE of Egypt School, Egypt.

Satellite Earth Stations: ADM, 6.1-meter C-band; Andrew, 4.5-meter C-band; Andrew, 7.3-meter C-band; GE, 3.5-meter Ku-band; Avantek, Avcom, M/A-Corn receivers.

News Services: AP, CNS, NOAA, NIWS.

Ownership: Cosmos Bcstg. Corp., 100%. See Group Ownership of Television Stations.

Began Operation: July 15, 1963. Sale to Channel Communications Inc. by George T. Herrreich approved by FCC May 15, 1984 (Television Digest, Vol. 24:9). Sale to present owner by Channel approved by FCC Nov. 12, 1986 (Vol. 26:39, 49).

Represented (sales): Harrington, Righter & Parsons Inc.

Represented (legal): Dow, Lohnes & Albertson.

### Personnel:

HAROLD CULVER, vice president & general manager.  
MIKE RICKWALD, general sales manager.  
DONNA MALONE, news director.  
AL BLANKS, local sales manager.  
TONI INBODEN, program director.  
GERALD ERICKSON, chief engineer.  
BRIAN REGA, promotion director.  
ARTIE BEDARD, business manager/controller.

Highest One Hour Rate: \$1900.

Highest 30 Sec. Rate: \$700.

NETWORK BASE HOURLY RATE: \$825.

City of License: Jonesboro. ADI: Jonesboro. Rank: 174.

Total Households: © MSI Consumer Market Data as of 1/1/88. TV Homes, TV% and Circulation © 1988 Arbitron. County coverage based on Arbitron study.

Net Weekly Circulation	State County	Total Households	TV Households	%
<b>50% &amp; Over</b>	<b>ARKANSAS</b>			
	Clay	7,900	7,800	98
	Craighead	24,000	23,700	99
	Cross	6,800	6,700	99
	Fulton	4,400	4,200	95
	Greene	12,200	12,000	98
	Independence	12,000	11,800	98
	Izard	4,700	4,500	96
	Jackson	7,800	7,600	98
	Lawrence	7,200	7,000	97
	Mississippi	19,500	19,200	98
	Poinsett	9,200	9,100	99
	Randolph	6,400	6,200	97
Sharp	6,600	6,300	96	



Net Weekly Circulation	State County	Total Households	TV Households	%
<b>50% &amp; Over</b>	<b>MISSOURI</b>			
	Carter	2,100	2,000	95
	Dunklin	13,300	13,000	98
	Oregon	4,000	3,800	95
	Pemiscot	8,500	8,300	98
Ripley	5,100	4,800	94	
<b>Between 25-49%</b>	<b>ARKANSAS</b>			
	Lee	5,200	5,000	96
	Monroe	4,500	4,400	98
	St Francis	9,900	9,700	98
	Stone	3,600	3,500	97
Woodruff	3,800	3,700	97	
<b>Between 5-24%</b>	<b>MISSOURI</b>			
	Butler	15,000	14,600	97
	Shannon	2,900	2,700	93
	Stoddard	11,100	10,900	98
	<b>ARKANSAS</b>			
Cleburne	8,000	7,800	98	
Marion	5,200	5,100	98	
Searcy	3,600	3,500	97	
White	19,300	19,000	98	
<b>MISSOURI</b>				
Howell	11,900	11,400	96	
New Madrid	7,900	7,700	97	
Wayne	4,800	4,700	98	
<b>TENNESSEE</b>				
Dyer	13,300	13,200	99	
<b>Station Totals</b>		<b>291,700</b>	<b>284,900</b>	<b>98</b>
<b>Net Weekly Circulation (1988)</b>				<b>162,900</b>
<b>Average Daily Circulation (1988)</b>				<b>101,600</b>

# Arkansas—Little Rock

## KARK-TV

Ch. 4

Network Service: NBC.

Licensee: KARK-TV Inc., 201 W. Third St., Little Rock, AR 72203.

Studio: 201 W. Third St., Little Rock, AR 72203.

Telephone: 501-376-2481. TWX: 910-722-7417.

Technical Facilities: Channel No. 4 (66-72 MHz). Authorized power: 100-kw visual, 20-kw aural. Antenna: 1650-ft. above av. terrain, 1042-ft. above ground, 2072-ft. above sea level.

Latitude 34° 47' 57"  
Longitude 92° 29' 59"

Transmitter: Shinal Mtn.

Multichannel TV Sound: Stereo only.

Satellite Earth Stations: Transmit/receive Harris, 11-meter Ku-band; Comtech, 5-meter C-band; Harris, 3.5-meter Ku-band; Microdyne receivers.

News Services: AP, UPI, NBC, CNN Headline News.

Ownership: Morris Network Inc., 100%. See Group Ownership of Television Stations.

Began Operation: April 15, 1954. Sale to Mullins by T. K. Barton family approved Jan. 19, 1966 (Television Digest, Vol. 5:32; 6:4). Sale to Combined by Mullins Bcstg. Co. approved by FCC Jan. 26, 1972 (Vol. 11:15, 22; 12:5). Merger of Combined Communications & Gannett Co. approved June 7, 1979 (Vol. 18:20, 38; 19:24). Sale to United by Gannett Co. approved by FCC Feb. 17, 1983. Sale to present owners by United Bcstg. Corp. approved by FCC March 31, 1988 (Vol. 28:6).

Represented (sales): Katz Television.

Represented (legal): Gammon & Grange.

Represented (engineering): Lohnes & Culver.

### Personnel:

H. DEAN HINSON, acting general manager.  
TOM BONNER, station manager.  
CLYDE ANDERSON, general sales manager.  
BOB STEEL, news director.  
DICK STORY, production manager.  
MARY MAY, traffic manager.  
BILL ADDINGTON, chief engineer.  
ANNE WRIGHT, director, community relations.

Highest One Hour Rate: \$6000.

Highest 30 Sec. Rate: \$2000.

NETWORK BASE HOURLY RATE: \$1550.

City of License: Little Rock. ADI: Little Rock. Rank: 55.

Total Households: © MSI Consumer Market Data as of 1/1/88. TV Homes, TV% and Circulation © 1988 Arbitron. County coverage based on Arbitron study.

Net Weekly Circulation	State County	Total Households	TV Households	%
<b>50% &amp; Over</b>	<b>ARKANSAS</b>	8,600	8,500	99
	Bradley	5,200	5,100	98
	Calhoun	2,200	2,200	100
	Clark	8,100	8,000	98
	Cleburne	8,000	7,800	98
	Cleveland	2,900	2,800	97
	Conway	7,200	7,100	99
	Dallas	4,000	3,900	98
	Desha	6,600	6,400	97
	Drew	6,500	6,300	97
	Faulkner	19,100	18,800	98
	Garland	32,000	31,500	98
	Grant	5,000	4,900	98
	Hot Spring	10,600	10,400	98
	Independence	12,000	11,800	98
	Izard	4,700	4,500	96



Net Weekly Circulation	State County	Total Households	TV Households	%
<b>50% &amp; Over</b>	Jackson	7,800	7,600	98
	Jefferson	30,600	30,100	98
	Johnson	7,100	6,900	97
	Lincoln	3,700	3,600	97
	Little River	5,100	5,000	98
	Logan	7,700	7,500	97
	Lonoke	13,400	13,200	99
	Monroe	4,500	4,400	98
	Montgomery	3,400	3,300	97
	Nevada	3,800	3,700	97
	Quachita	12,600	12,300	98
	Perry	2,900	2,900	100
	Pike	4,200	4,100	98
	Polk	6,700	6,500	97
	Pope	16,300	16,000	98
	Prairie	3,700	3,600	97
	Pulaski	134,800	133,400	99
	Saline	19,700	19,500	99
	Searcy	3,600	3,500	97
Stone	3,600	3,500	97	
Van Buren	6,300	6,200	98	
White	19,300	19,000	98	
Woodruff	3,800	3,700	97	
Yell	6,800	6,700	99	

Net Weekly Circulation	State County	Total Households	TV Households	%
<b>Between 25-49%</b>	<b>ARKANSAS</b>			
	Baxter	13,800	13,500	98
	Boone	11,500	11,300	98
	Cross	6,800	6,700	99
	Franklin	6,000	5,900	98
	Hempstead	8,700	8,500	98
	Howard	5,200	5,100	98
	Lawrence	7,200	7,000	97

(Continued on page A-94)

Station Totals	719,200	706,600	98
Net Weekly Circulation (1988)			461,000
Average Daily Circulation (1988)			291,100

# Arkansas—Little Rock

**KATV**

**Ch. 7**

**Network Service:** ABC.

**Licensee:** Albritton Broadcasting Inc., 401 Main St., Box 77, Little Rock, AR 72201.

**Studios:** 401 Main St., Little Rock, AR 72201; Jefferson Square, Pine Bluff, AR 71611.

**Telephone:** 501-372-7777. **TWX:** 501-721-8372.

**Technical Facilities:** Channel No. 7 (174-180 MHz). Authorized power: 316-kw visual, 50-kw aural. Antenna: 2006-ft. above av. terrain, 2000-ft. above ground, 2272-ft. above sea level.

Latitude 34° 28' 22.60"  
Longitude 92° 12' 10.50"

**Transmitter:** U.S. Hwy. 65, 2-mi. N of Redfield, AR.

**Multichannel TV Sound:** Separate audio program.

**Satellite Earth Stations:** Andrew, 7.3-meter C-band; Andrew, 4.5-meter C-band; Comtech, 7.3-meter C-band; Avantek, Microdyne, Pinzone receivers.

**News Service:** AP.

**Ownership:** Albritton Communications Co. See Group Ownership of Television Stations.

**Began Operation:** December 19, 1953. John T. Griffin and James C. Leake increased holdings from 45% to 50% each when Bryan Mathes sold them his 10% stock (*Television Digest*, Vol. 16:45). Reorganization resulted in Griffin owning 55.81%. Transfer of control to Leakes approved by FCC Sept. 19, 1969 (Vol. 9:15). Sale to present owner by Leake Industries approved by FCC Feb. 14, 1983 (Vol. 22:45).

**Represented (sales):** Petry Television Inc.

**Represented (legal):** Hogan & Hartson.

**Represented (engineering):** Cohen & Dippell, P.C.

**Personnel:**

- DALE NICHOLSON, president & general manager.
- KEN KOEPKA, vice president, broadcast operations & engineering.
- JOE DELGROSSO, vice president, sales & marketing.
- RON KELLY, national sales manager.

**Highest One Hour Rate:** \$8000.

**Highest 30 Sec. Rate:** \$2000.

**NETWORK BASE HOURLY RATE:** \$1250.

**City of License:** Little Rock. **ADI:** Little Rock. **Rank:** 55.

Total Households: © MSI Consumer Market Data as of 1/1/88. TV Homes, TV% and Circulation © 1988 Arbitron. County coverage based on Arbitron study.

Net Weekly Circulation	State County	Total Households	TV Households	Households %
<b>50% &amp; Over</b>				
	Arkansas	8,600	8,500	99
	Ashley	9,400	9,200	98
	Bradley	5,200	5,100	98
	Calhoun	2,200	2,200	100
	Chicot	5,700	5,500	96
	Clark	8,100	8,000	98
	Cleburne	8,000	7,800	98
	Cleveland	2,900	2,800	97
	Conway	7,200	7,100	99
	Dallas	4,000	3,900	98
	Desha	6,600	6,400	97
	Drew	6,500	6,300	97
	Faulkner	19,100	18,800	98
	Garland	32,000	31,500	98
	Grant	5,000	4,900	98
	Hot Spring	10,600	10,400	98
	Independence	12,000	11,800	98
	Jackson	7,800	7,600	98
	Jefferson	30,600	30,100	98
	Johnson	7,100	6,900	97



Net Weekly Circulation	State County	Total Households	TV Households	Households %
<b>50% &amp; Over</b>				
	Lee	5,200	5,000	96
	Lincoln	3,700	3,600	97
	Lonoke	13,400	13,200	99
	Monroe	4,500	4,400	98
	Montgomery	3,400	3,300	97
	Nevada	3,800	3,700	97
	Ouachita	12,600	12,300	98
	Perry	2,900	2,900	100
	Phillips	11,100	10,800	97
	Pike	4,200	4,100	98
	Pope	16,300	16,000	98
	Prairie	3,700	3,600	97
	Pulaski	134,800	133,400	99
	Saline	19,700	19,500	99
	Searcy	3,600	3,500	97
	Stone	3,600	3,500	97
	Union	18,500	18,200	98
	Van Buren	6,300	6,200	98
	White	19,300	19,000	98
	Woodruff	3,800	3,700	97
	Yell	6,800	6,700	99
<b>MISSISSIPPI</b>				
	Coahoma	12,100	11,800	98
<b>Between 25-49%</b>				
	Arkansas			
	Baxter	13,800	13,500	98
	Boone	11,500	11,300	98
	Craighead	24,000	23,700	99
	Cross	6,800	6,700	99
	Hempstead	8,700	8,500	98
	Howard	5,200	5,100	98
	Izard	4,700	4,500	96

(Continued on page A-94)

<b>Station Totals</b>	<b>828,800</b>	<b>814,500</b>	<b>98</b>
<b>Net Weekly Circulation (1988)</b>			<b>491,900</b>
<b>Average Daily Circulation (1988)</b>			<b>301,900</b>

# Arkansas—Little Rock

**KLRT**

**Ch. 16**

**Network Service:** None, independent.

**Grantee:** LRTV Ltd. Partnership, 630 Third Ave., New York, NY 10017.

**Studio:** 11711 W. Markham, Little Rock, AR 72211.

**Telephone:** 501-375-1616.

**Technical Facilities:** Channel No. 16 (482-488 MHz). Authorized power: 5000-kw max. visual, 500-kw max. aural. Antenna: 1772-ft. above av. terrain, 1266-ft. above ground, 2220-ft. above sea level.

Latitude 34° 47' 57"  
Longitude 92° 29' 29"

**Transmitter:** Shinall Mtn., 3-mi. W of Little Rock.

**Satellite Earth Stations:** Microdyne, 5-meter C-band; Microdyne, 3.7-meter C-band; RCA Americom Ku-band; M/A-Com, Microdyne, RCA Americom receivers.

**News Service:** AP.

**Ownership:** SCS Communications of Little Rock Inc., gen. partner, 74.0%; Agromonics Inc., ltd. partner, 6.00%; Teleco Arkansas Inc., ltd. partner, 5.00%; Little Rock TV 16 Inc., ltd. partner, 5.00%; Central Arkansas Television Inc., ltd. partner, 5.00%; May Broadcasting Co. of Arkansas Inc., ltd. partner, 5.00%. Garrett F. Scollard, chmn.-pres.; Daniel J. O'Kane, v.p.-treas.; Allen S. Feuer, v.p.; Dolores White, secy. SCS Communications of Little Rock Inc.: Garrett Scollard controls SCS Communications.

**Began Operation:** June 26, 1983.

**Represented (sales):** MMT Sales Inc.

**Represented (legal):** Crowell & Moring.

**Represented (engineering):** David Steel & Associates.

**Personnel:**

STEVE SCOLLARD, vice president & general manager.  
JOE SWATY, station manager.  
MIGUEL COPELLO, director of operations & assistant programmer.  
LANNY KIEST, general sales manager.  
JOANNE MOONEY, local sales manager.  
BRIAN COOMBS, chief engineer.  
KEITH EKENSEAIR, business manager/controller.

**Highest 30 Sec. Rate:** \$700.

**City of License:** Little Rock. **ADI:** Little Rock. **Rank:** 55.

Total Households: © MSI Consumer Market Data as of 1/1/88. TV Homes, TV% and Circulation © 1988 Arbitron. County coverage based on Arbitron study.

Net Weekly Circulation	State County	Total Households	TV Households	Households %
<b>50% &amp; Over</b>				
	<b>ARKANSAS</b>			
	Clark	8,100	8,000	98
	Faulkner	19,100	18,800	98
	Grant	5,000	4,900	98
	Jefferson	30,600	30,100	98
	Lonoke	13,400	13,200	99
	Perry	2,900	2,900	100
	Prairie	3,700	3,600	97
	Pulaski	134,800	133,400	99
	Saline	19,700	19,500	99
<b>Between 25-49%</b>				
	<b>ARKANSAS</b>			
	Arkansas	8,600	8,500	99
	Bradley	5,200	5,100	98



KLRT BNPCT-830126KE Granted 4/20/83

© American Map Corp. 14244

Net Weekly Circulation	State County	Total Households	TV Households	Households %
<b>Between 25-49%</b>				
	Cleburne	8,000	7,800	98
	Cleveland	2,900	2,800	97
	Conway	7,200	7,100	99
	Dallas	4,000	3,900	98
	Desha	6,600	6,400	97
	Drew	6,500	6,300	97
	Garland	32,000	31,500	98
	Hot Spring	10,600	10,400	98
	Jackson	7,800	7,600	98
	Lincoln	3,700	3,600	97
	Monroe	4,500	4,400	98
	Pope	16,300	16,000	98
	Stone	3,600	3,500	97
	Van Buren	6,300	6,200	98
	White	19,300	19,000	98
	Woodruff	3,800	3,700	97
<b>Between 5-24%</b>				
	<b>ARKANSAS</b>			
	Calhoun	2,200	2,200	100
	Lee	5,200	5,000	96
	Nevada	3,800	3,700	97
	Ouachita	12,600	12,300	98
	Phillips	11,100	10,800	97
	Pike	4,200	4,100	98
	Searcy	3,600	3,500	97
	Yell	6,800	6,700	99
<b>Station Totals</b>		<b>443,700</b>	<b>436,500</b>	<b>98</b>
<b>Net Weekly Circulation (1988)</b>			<b>222,000</b>	
<b>Average Daily Circulation (1988)</b>			<b>96,500</b>	

# Arkansas—Little Rock

**KTHV**

Ch. 11

**Network Service:** CBS.

**Licensee:** Arkansas Television Co., Box 269, Little Rock, AR 72203.

**Studio:** 8th & Izard Sts., Little Rock, AR 72203.

**Telephone:** 501-376-1111. **TWX:** 910-722-7486.

**Technical Facilities:** Channel No. 11 (198-204 MHz). Authorized power: 316-kw visual, 37.60-kw aural. Antenna: 1710-ft. above av. terrain, 1098-ft. above ground, 2128-ft. above sea level.

Latitude 34° 47' 57"  
Longitude 92° 29' 59"

**Transmitter:** Shinall Mtn.

**Satellite Earth Station:** Microdyne, 7-meter; Microdyne receivers.

**News Services:** AP, UPI.

**Ownership:** Arkansas Television Co.; K. A. Engle Trust, 81.2%; C. Stanley Berry, chmn.-v.p.-secy., 6.34%; Marcus B. George, pres.-treas., 6.34%.

**Began Operation:** November 27, 1955.

**Represented (sales):** Seltel Inc.

**Represented (legal):** Dempsey & Koplovitz.

**Personnel:**

- ROBERT L. BROWN, president & general manager.
- DOUG LAUGHTER, vice president, station operations.
- LONNIE GIBBONS, national sales manager.
- JERRY GARRETT, local sales manager.
- BOB HICKS, program manager.
- STEVE DOAN, production manager.
- FRED ANDERSON, director of engineering.
- JOHN REHRAVER, news director.
- ROBERT FOURT, promotion director.

**Highest 30 Sec. Rate:** \$900.

**NETWORK BASE HOURLY RATE:** \$725.

**City of License:** Little Rock. **ADI:** Little Rock. **Rank:** 55.

Total Households: © MSI Consumer Market Data as of 1/1/88. TV Homes, TV% and Circulation © 1988 Arbitron. County coverage based on Arbitron study.



KTHV BPCT—850507KF Granted 8/15/85 © American Map Corp., No. 14244

Net Weekly Circulation	State County	Total Households	TV Households	%
<b>50% &amp; Over</b>	Pike	4,200	4,100	98
	Pope	16,300	16,000	98
	Prairie	3,700	3,600	97
	Pulaski	134,800	133,400	99
	Saline	19,700	19,500	99
	Stone	3,600	3,500	97
	Van Buren	6,300	6,200	98
	White	19,300	19,000	98
	Woodruff	3,800	3,700	97
	Yell	6,800	6,700	99

ARKANSAS				
Between 25-49%	County	Total Households	TV Households	%
<b>Between 25-49%</b>	Baxter	13,800	13,500	98
	Boone	11,500	11,300	98
	Hempstead	8,700	8,500	98
	Izard	4,700	4,500	96
	Lee	5,200	5,000	96
	Logan	7,700	7,500	97
	Phillips	11,100	10,800	97
	Polk	6,700	6,500	97
	St Francis	9,900	9,700	98
	Searcy	3,600	3,500	97
Sharp	6,600	6,300	96	

ARKANSAS				
Between 5-24%	County	Total Households	TV Households	%
<b>Between 5-24%</b>	Chicot	5,700	5,500	96
	Craighead	24,000	23,700	99
	Cross	6,800	6,700	99
	Franklin	6,000	5,900	98
	Greene	12,200	12,000	98
	Howard	5,200	5,100	98
	Marion	5,200	5,100	98
	Newton	3,000	2,900	97
	Scott	4,000	3,900	98
	Sebastian	39,600	39,200	99
	Sevier	5,600	5,500	98

<b>Station Totals</b>	<b>653,100</b>	<b>641,800</b>	<b>98</b>
<b>Net Weekly Circulation (1988)</b>		<b>425,000</b>	
<b>Average Daily Circulation (1988)</b>		<b>234,400</b>	

# Arkansas—Pine Bluff

**KJTM-TV**

**Ch. 38**

**Network Service:** Fox.

**Licensee:** MMC TV Corp., 320 N. Michigan Ave., Chicago, IL 60601.

**Studio:** 7123 I-30, Suite 54, Little Rock, AR 72209.

**Telephone:** 501-562-3838.

**Technical Facilities:** Channel No. 38 (614-620 MHz). Authorized power: 5000-kw max. visual, 500-kw max. aural. Antenna: 1945-ft. above av. terrain, 1879-ft. above ground, 2219-ft. above sea level.

Latitude 34° 26' 31"  
Longitude 92° 13' 03"

**Transmitter:** 2-mi. W of Redfield.

**Multichannel TV Sound:** Stereo only.

**Satellite Earth Stations:** M/A-Corn, 3-meter C-band; Scientific-Atlanta, 5-meter Ku-band; United Satellite Systems, 5-meter C-band; United Satellite Systems, 5-meter C-band; M/A-Corn, Panasonic, Scientific-Atlanta receivers.

**Ownership:** Paula Baird Pruett, pres., 100%; Steven J. Pruett, v.p. P. B. Pruett has interest in WMSN-TV, Madison, WI.

**Began Operation:** June 17, 1986.

**Represented (sales):** Blair Television.

**Represented (engineering):** John A. Fergie.

**Personnel:**

- EDWIN GROVES, vice president & general manager.
- CAROL HUMPHRIES-SMITH, operations & program manager.
- CHRIS BAILEY, general sales manager.
- RICHARD DUNCAN, director of engineering.
- TY SMITH, national sales manager.
- JOY ROSS SCARBROUGH, promotion director.
- SARAH HUGEN, business manager/controller.

**Highest 30 Sec. Rate:** \$400.

**City of License:** Pine Bluff. **ADI:** Little Rock. **Rank:** 55.

Total Households: © MSI Consumer Market Data as of 1/1/88. TV Homes, TV% and Circulation © 1988 Arbitron. County coverage based on Arbitron study.

Net Weekly Circulation	State County	Total Households	TV Households	%
<b>50% &amp; Over</b>	<b>ARKANSAS</b>			
	Cleveland	2,900	2,800	97
	Jefferson	30,600	30,100	98
<b>Between 25-49%</b>	<b>ARKANSAS</b>	8,600	8,500	99
	Faulkner	19,100	18,800	98
	Grant	5,000	4,900	98
	Jackson	7,800	7,600	98
	Lincoln	3,700	3,600	97
	Lonoke	13,400	13,200	99



KJTM-TV BMPCT-850410KH Granted 5/15/85 © American Map Corp., No. 14244

Net Weekly Circulation	State County	Total Households	TV Households	%
<b>Between 25-49%</b>	Prairie	3,700	3,600	97
	Pulaski	134,800	133,400	99
	Saline	19,700	19,500	99
	White	19,300	19,000	98
<b>Between 5-24%</b>	<b>ARKANSAS</b>	9,400	9,200	98
	Ashley	5,200	5,100	98
	Bradley	8,100	8,000	98
	Clark	8,000	7,800	98
	Cleburne	7,200	7,100	99
	Conway	4,000	3,900	98
	Dallas	6,600	6,400	97
	Drew	6,500	6,300	97
	Garland	32,000	31,500	98
	Hot Spring	10,600	10,400	98
	Lee	5,200	5,000	96
Monroe	4,500	4,400	98	
Perry	2,900	2,900	100	
Pope	16,300	16,000	98	
Van Buren	6,300	6,200	98	
<b>Station Totals</b>		<b>401,400</b>	<b>395,200</b>	<b>98</b>
<b>Net Weekly Circulation (1988)</b>			<b>132,700</b>	
<b>Average Daily Circulation (1988)</b>			<b>53,800</b>	

# Arkansas—Pine Bluff

**KVTN**

**Ch. 25**

**Network Service:** None, independent.

**Grantee:** Agape Church Inc., Box 22007, Little Rock, AR 72221.

**Studio:** 701 Napa Valley Dr., Little Rock, AR 72211.

**Telephone:** 501-223-2525. **Fax:** 501-221-3837.

**Technical Facilities:** Channel No. 25 (536-542 MHz). Authorized power: 4368-kw max. visual. Antenna: 596-ft. above av. terrain, 594-ft. above ground, 820-ft. above sea level.

Latitude	34°	31'	52"
Longitude	92°	02'	42"

**Transmitter:** S side of Rte. 161, 4.5-mi. W of England.

**Satellite Earth Station:** 2.8-meter C-band.

**Ownership:** Agape Church Inc. Ownership: H. L. Caldwell II, pres., 33.3%; Jeanne F. Caldwell, v.p., 33.3%; Mary S. Keleman, secy.-treas., 33.3%.

**Scheduled to Begin Operation:** October 1, 1988.

**Represented (legal):** John Fiorrini.

**Represented (engineering):** E. Harold Munn Jr. & Associates Inc.

**Personnel:**

H. L. CALDWELL, general manager.  
 RANDY WRIGHT, station manager.  
 ED GILLIES, general sales manager & program director.  
 MICHAEL W. CLAY, chief engineer.



**Highest 30 Sec. Rate:** (July 13, 1988) \$75.00. **ADI:** Little Rock. **Rank:** 55.

# Arkansas

## KARK-TV, Little Rock (Arbitron Data Continued)

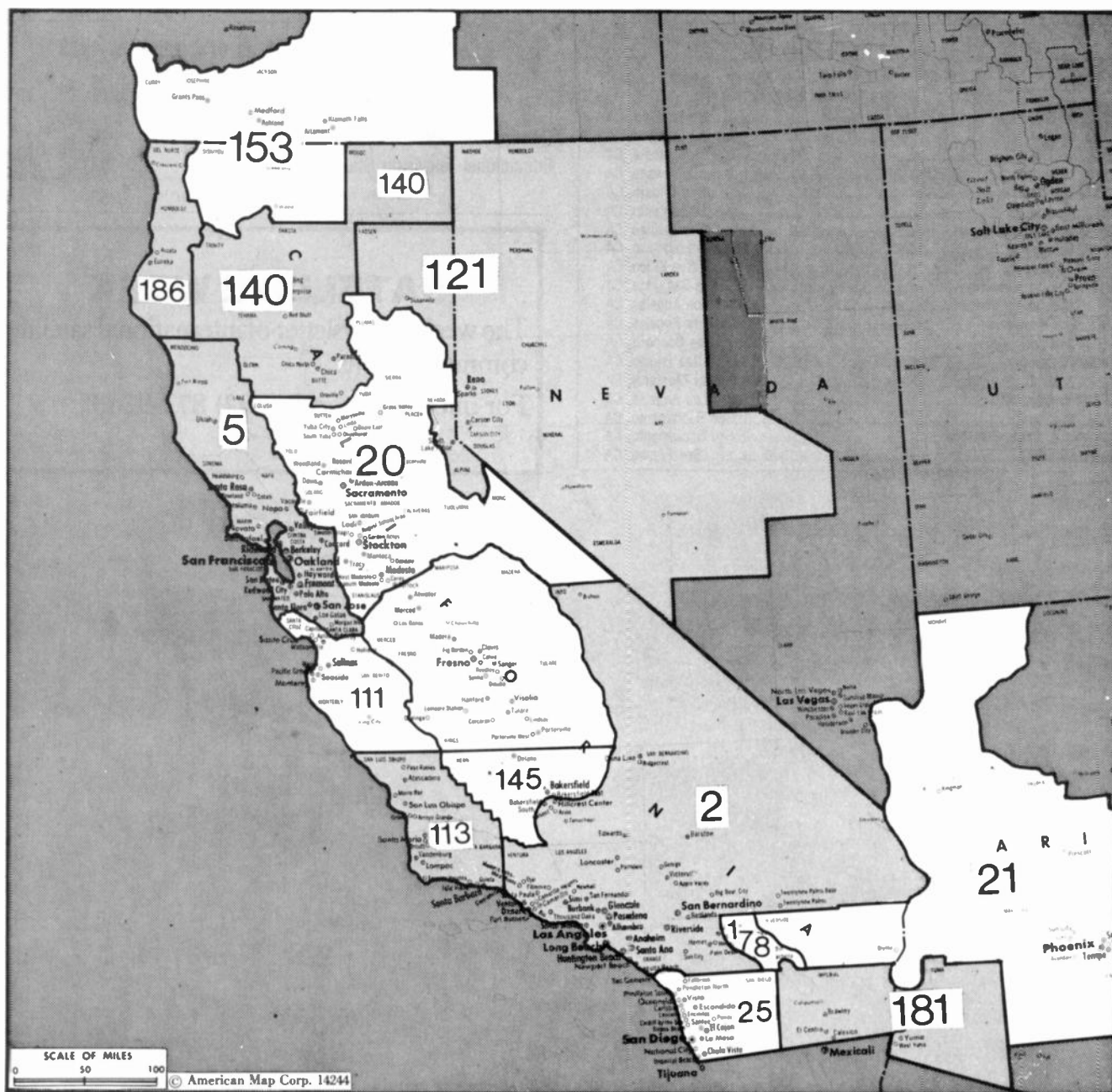
Net Weekly Circulation	State County	Total Households	TV Households Households	%
<b>Between 25-49%</b>	<b>ARKANSAS</b>			
	Newton	3,000	2,900	97
	Phillips	11,100	10,800	97
	Scott	4,000	3,900	98
	Sevier	5,600	5,500	98
	Sharp	6,600	6,300	96
<b>Between 5-24%</b>	<b>ARKANSAS</b>			
	Ashley	9,400	9,200	98
	Chicot	5,700	5,500	96
	Craighead	24,000	23,700	99
	Greene	12,200	12,000	98
	Lee	5,200	5,000	96
	Marion	5,200	5,100	98
	Mississippi	19,500	19,200	98
	Randolph	6,400	6,200	97
	St Francis	9,900	9,700	98
	Sebastian	39,600	39,200	99
Union	18,500	18,200	98	

**Subscribe to Video Week!**  
 For subscription information,  
 call collect: 202-872-9200.

## KATV, Little Rock (Arbitron Data Continued)

Net Weekly Circulation	State County	Total Households	TV Households Households	%
<b>Between 25-49%</b>	<b>ARKANSAS</b>			
	Little River	5,100	5,000	98
	Polk	6,700	6,500	97
	St Francis	9,900	9,700	98
	<b>MISSISSIPPI</b>			
	Washington	23,700	23,300	98
<b>Between 5-24%</b>	<b>ARKANSAS</b>			
	Carroll	7,600	7,500	98
	Columbia	9,700	9,500	98
	Crittenden	16,700	16,300	98
	Greene	12,200	12,000	98
	Logan	7,700	7,500	97
	Miller	14,300	14,100	99
	Mississippi	19,500	19,200	98
	Newton	3,000	2,900	97
	Poinsett	9,200	9,100	99
	Sebastian	39,600	39,200	99
	Sevier	5,600	5,500	98
	Sharp	6,600	6,300	96
	<b>MISSISSIPPI</b>			
	Bolivar	14,300	14,000	98
	<b>TEXAS</b>			
	Bowie	30,800	30,400	99





Market	Arbitron ADI TV Households	Rank	Market Area Commercial TV Stations
Los Angeles, CA	4,663,900	2	KABC-TV (7), KADY-TV (63), KAGL (30), KCBS-TV (2), KCOP (13), KDQC-TV (56), KHJ-TV (9), KHSC (46), KMEX-TV (34), KNBC-TV (4), KSCI (18), KSLD (62), KTNB-TV (40), KTLA (5), KTTV (11), KVEA (52), KVVT (64), KWHY-TV (22)
San Francisco, CA	2,141,100	5	KBHK-TV (44), KDTV (14), KFCB (42), KFTY (50), KGO-TV (7), KICU-TV (36), KLXV-TV (65), KNTV (11), KOFY-TV (20), KPX (5), KPST-TV (66), KRON-TV (4), KSTS (48), KTSF (26), KTVU (2), KWBB (38)
Sacramento-Stockton, CA	929,000	20	KCRA-TV (3), KCSS (19), KFTL (64), KOVR-TV (13), KRBK-TV (31), KSCH-TV (58), KTXL (40), KXTV (10)
Phoenix, AZ	927,000	21	KNXV-TV (15), KPAZ-TV (21), KPHO-TV (5), KPNX-TV (12), KTSP-TV (10), KTVK (3), KTVW-TV (33), KUSK (7), KUTP (45)
San Diego, CA	805,400	25	KFMB-TV (8), KGTV (10), KNSD (39), KTTY (69), KUSI-TV (51), XETV (6), XEWTTV (12)
Fresno-Visalia, CA	412,600	63	KAIL (53), KFSN-TV (30), KFTV (21), KJEO (47), KMPH (26), KMSG-TV (59), KSEE (24)
Salinas-Monterey, CA	202,300	111	KCBA (35), KMST (46), KSBW (8), KSMS-TV (67)
Santa Barbara-Santa Maria-San Luis Obispo, CA	196,600	113	KCOY-TV (12), KEYT-TV (3), KSBY-TV (6)
Reno, NV	172,200	121	KAME-TV (21), KCRL (4), KOLO-TV (8), KREN-TV (27), KTVN (2)
Chico-Redding, CA	152,300	140	KCPM (24), KHSL-TV (12), KRCR-TV (7)
Bakersfield, CA	147,100	145	KBAK-TV (29), KERO-TV (23), KGET (17)
Medford, OR	125,500	153	KDRV (12), KOBI (5), KOTI (2), KTVL (10)
Palm Springs, CA	65,400	176	KESQ-TV (42), KMIR-TV (36)
El Centro, CA-Yuma, AZ	60,300	181	KECY-TV (9), KYEL-TV (13), KYMA (11), XHBC-TV (3)
Eureka, CA	51,400	186	KIEM-TV (3), KREQ (23), KVIQ-TV (6)

**State Cross Reference List**  
Communities That Receive Programs of  
Stations That are Located Elsewhere

KRCR-TV, Chico .....	See Redding, CA
KVEA, Corona .....	See Los Angeles, CA
KREQ, Eureka .....	See Arcata, CA
KFTV, Hanford .....	See Fresno, CA
KHSC, Los Angeles .....	See Ontario, CA
KCSO, Modesto .....	See Sacramento, CA
KSBW & KMST, Monterey .....	See Salinas, CA
KTVU, Oakland .....	See San Francisco, CA
KHSL-TV, Redding .....	See Chico, CA
KNTV, Salinas-Monterey .....	See San Jose, CA
KAGL, San Bernardino .....	See Los Angeles, CA
KSCI, San Bernardino .....	See Los Angeles, CA
KFCB, San Francisco .....	See Concord, CA
KMSG-TV, Sanger .....	See Fresno, CA
KSBW & KMST, San Jose .....	See Salinas-Monterey, CA
KTBN-TV, Santa Ana .....	See Los Angeles, CA
KCSO, Stockton .....	See Sacramento, CA
KOVR-TV & KTXL, Stockton .....	See Sacramento, CA
KMPH, Visalia .....	See Fresno, CA

**California Station Totals as of October 1, 1988**

	VHF	UHF	TOTAL
Commercial Television Stations	28	46	74
Educational Television Stations	4	12	16
	<hr/> 32	<hr/> 58	<hr/> 90

**SATELLITE WEEK**

The weekly newsletter of international satellite communications.

For information, call (202) 872-9200.

# California—Anaheim

## KDOC-TV

Ch. 56

**Network Service:** None, independent.

**Licensee:** Golden Orange Broadcasting Co. Inc., 1730 S. Clementine St., Anaheim, CA 92802.

**Studio:** 1730 S. Clementine St., Anaheim, CA 92802.

**Telephone:** 714-999-5000. TWX: 714-999-1218.

**Technical Facilities:** Channel No. 56 (722-728 MHz). Authorized power: 2820-kw max. & 331-kw horizontal visual, 652-kw max. & 76.20-kw horizontal aural. Antenna: 2386-ft. above av. terrain, 220-ft. above ground, 5555-ft. above sea level.

Latitude 34° 11' 14"  
Longitude 117° 42' 01"

**Transmitter:** Sunset Ridge, 5-mi. NE of Claremont.

**Multichannel TV Sound:** Stereo only.

**Satellite Earth Stations:** AFC, 3.7-meter Ku-band; M/A-Com, 3.7-meter C-band; Simul-sat, 5-meter C-band; Microdyne, Scientific-Atlanta, M/A-Com receivers.

**News Service:** UPI.

**Ownership:** Pat Boone, pres., 36.4%; Thomas Sheridan, v.p., 6.64%; Calvin C. Brack, secy.-treas., 23.7%; Estate of Jimmy Durante, 3.03%; David Levy, 1.97%; Richard Shepherd, 2.66%; Bill Simon, 23.5%; Michael Volpe, 1.99%

**Began Operation:** October 1, 1982.

**Represented (legal):** Cohn & Marks.

**Represented (engineering):** Cohen & Dippell, P.C.

### Personnel:

CALVIN BRACK, general manager.  
SHURLEE THOMPSON, general sales manager.  
ROGER KNIPP, chief engineer.  
MICHELLE MERKER, news director.

**Highest 30 Sec. Rate:** \$250.

**City of License:** Anaheim. ADI: Los Angeles. Rank: 2.

Total Households: © MSI Consumer Market Data as of 1/1/88. TV Homes, TV% and Circulation © 1988 Arbitron. County coverage based on Arbitron study.



Net Weekly Circulation	State County	Total Households	TV Households	%
<b>CALIFORNIA</b>				
<b>Between 5-24%</b>	Los Angeles	3,047,900	2,965,100	97
	Orange	777,200	763,400	98
	San Bernardino	404,200	391,400	97
<b>Station Totals</b>		<b>4,229,300</b>	<b>4,119,900</b>	<b>97</b>
<b>Net Weekly Circulation (1988)</b>			<b>299,100</b>	
<b>Average Daily Circulation (1988)</b>			<b>98,300</b>	

# California—Arcata-Eureka

**KREQ**

**Ch. 23**

**Network Service:** Fox.

**Licensee:** The Mad River Bcstg. Co. Inc., 1485 L St., Box 1116, Arcata, CA 95521-1116.

**Studio:** 1485 L St., Arcata, CA 95521-5742.

**Mailing Address:** Box 1116, Arcata, CA 95521-1116.

**Telephone:** 707-826-2323.

**Technical Facilities:** Channel No. 23 (524-530 MHz). Authorized power: 141-kw max. visual, 14-kw max. aural. Antenna: 1636-ft. above av. terrain, 279-ft. above ground, 2890-ft. above sea level.

Latitude 40° 43' 36"  
Longitude 123° 58' 18"

**Transmitter:** 1733 Barry Ridge, 11-mi. ESE of Eureka.

**Multichannel TV Sound:** Stereo only.

**Satellite Earth Stations:** Scientific-Atlanta, 3.5-meter C-band; Microdyne, 3.75-meter Ku-band; Microdyne, 3.75-meter C-band; DX Engineering, M/A-Com, Scientific-Atlanta receivers.

**News Service:** INN.

**Ownership:** Liz Weller, pres. & Jack Fiman, 13.6% jointly; Lawrence Rogow, secy., 25.0%; Garry Spire, treas., 25.0%; David Marcus, 18.2%; Ken Coplon, 9.10%; David Gondek, 9.10%. Lawrence Rogow has interest in Response Bcstg. Corp., permittee of Ch. 64, Bellingham, WA; several LPTV stations; Calavision cable TV system, Los Angeles County, CA. Garry Spire has interest in Response Bcstg. Corp., permittee of Ch. 64, Bellingham, WA; several LPTV stations; Calavision cable TV system, Los Angeles County, CA.

**Began Operation:** August 1, 1987.

**Represented (sales):** Adam Young Inc.; Tacher Co.

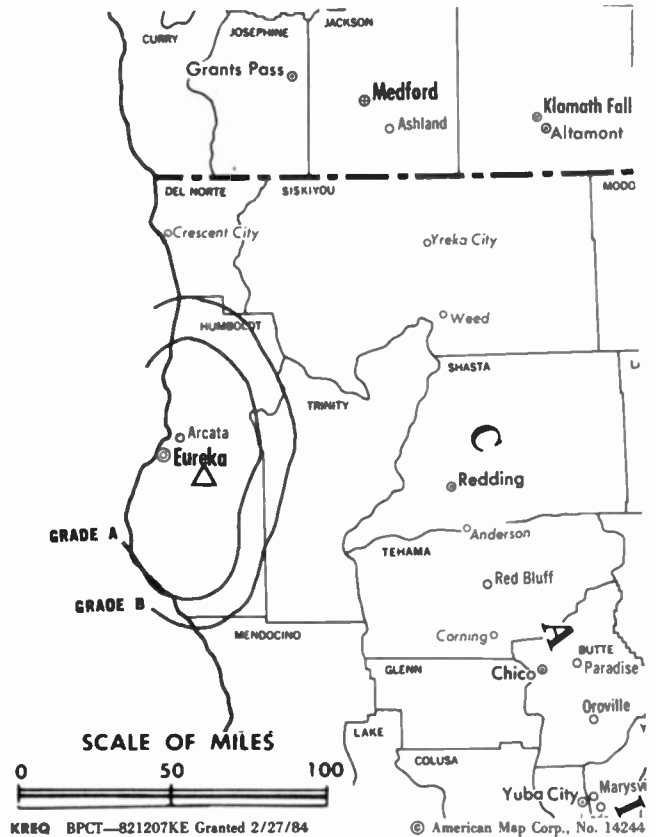
**Represented (legal):** Arter & Hadden.

**Represented (engineering):** Venture Technologies.

**Personnel:**

ROBERT CLARKE, general manager.  
SCOTT MARCUS, station manager & sales manager.  
TIM DIETZ, director of engineering.  
KEVIN SAUNDERS, production manager.  
RANDY ALEXANDER, operations manager.  
CATHY TAPIA, traffic director.

**Highest One Hour Rate:** \$600.



**Highest 30 Sec. Rate:** \$75.

**City of License:** Arcata. **ADI:** Eureka. **Rank:** 186.

Total Households: © MSI Consumer Market Data as of 1/1/88. TV Homes, TV% and Circulation © 1988 Arbitron. County coverage based on Arbitron study.

Net Weekly Circulation	State County	Total Households	TV Households	%
<b>CALIFORNIA</b>				
Between 5-24%	Humboldt	46,100	44,200	96
<b>Station Totals</b>		<b>46,100</b>	<b>44,200</b>	<b>96</b>
<b>Net Weekly Circulation (1988)</b>				<b>6,800</b>
<b>Average Daily Circulation (1988)</b>				<b>2,000</b>

# California—Bakersfield

## KBAK-TV

Ch. 29

**Network Service:** ABC.

**Licensee:** Burnham Broadcasting Co., Box 2929, Bakersfield, CA 93303.

**Studio:** 1901 Westwind Dr., Bakersfield, CA 93301.

**Telephone:** 805-327-7955. TWX: 910-327-1109.

**Technical Facilities:** Channel No. 29 (560-566 MHz). Authorized power: 1700-kw max. & 77.60-kw horizontal visual, 340-kw max. & 15.50-kw horizontal aural. Antenna: 3730-ft. above av. terrain, 230-ft. above ground, 7775-ft. above sea level.

Latitude 35° 27' 11"  
Longitude 118° 35' 25"

**Transmitter:** Breckenridge Mtn., 24-mi. ENE of Bakersfield.

**Satellite Earth Stations:** Andrew, 7.3-meter C-band; Scientific-Atlanta, 5-meter C-band; Andrew, 4.5-meter C-band; AFC, 3.7-meter Ku-band; AvanteK, M/A-Com, Scientific-Atlanta receivers.

**News Service:** AP.

**Ownership:** Burnham Broadcasting Co. See Group Ownership of Television Stations.

**Began Operation:** August 20, 1953. Sale to Reeves Broadcasting Corp. by San Francisco Chronicle approved Oct. 12, 1960 by FCC (Television Digest, Vol. 16:36, 42). Sale to Harriscope Bcstg. Corp. by Reeves Broadcasting Corp. approved May 12, 1964 by FCC (Vol. 3:52; 4:18). Sale to present owner by Harriscope approved by FCC Oct. 2, 1986.

**Represented (sales):** Katz Television.

**Represented (legal):** Fisher, Wayland, Cooper & Leader.

**Represented (engineering):** Hammett & Edison Inc.

**Personnel:**

- WAYNE W. LANSCH, general manager.
- DEAN CRAJN, general sales manager.
- NANCY HOFEDITZ, program director.
- ROBERT BANKS, chief engineer.
- HENRY MENDOZA, news director.
- MARYBETH RICHMOND, promotion director.
- PATTI LEVEQUE, business manager.

**Highest 30 Sec. Rate:** (June 23, 1987) \$1400.

**NETWORK BASE HOURLY RATE:** \$771.

**City of License:** Bakersfield. **AOI:** Bakersfield. **Rank:** 145.

Total Households: © MSI Consumer Market Data as of 1/1/88. TV Homes, TV% and Circulation © 1988 Arbitron. County coverage based on Arbitron study.



KBAK-TV BPCT-4248 Granted 9/23/69 © American Map Corp., 14244

Net Weekly Circulation	State County	Total Households	TV Households	%
<b>CALIFORNIA</b>				
50% & Over	Kern West	150,000	144,800	97
<b>CALIFORNIA</b>				
Between 25-49%	Tulare	95,700	91,700	96
<b>CALIFORNIA</b>				
Between 5-24%	Kern East	28,100	27,100	96
	Kings	27,600	26,300	95
<b>Station Totals</b>		<b>301,400</b>	<b>289,900</b>	<b>96</b>
<b>Net Weekly Circulation (1988)</b>				<b>178,800</b>
<b>Average Daily Circulation (1988)</b>				<b>84,400</b>

# California—Bakersfield

## KERO-TV

Ch. 23

**Network Service:** CBS.

**Licensee:** McGraw-Hill Bcstg. Co. Inc., 321 21st St., Bakersfield, CA 93303.

**Studio:** Television Center, Box 2367, Bakersfield, CA 93303.

**Telephone:** 805-327-1441. TWX: 910-327-1103.

**Technical Facilities:** Channel No. 23 (524-530 MHz). Authorized power: 1760-kw max. & 323-kw horizontal visual, 352-kw max. & 72.40-kw horizontal aural. Antenna: Directional, 3700-ft. above av. terrain, 183-ft. above ground, 7668-ft. above sea level.

Latitude 35° 27' 14"  
Longitude 118° 35' 37"

**Transmitter:** Breckenridge Mtn., 22-mi. E of Bakersfield.

**Satellite Earth Stations:** Microdyne, 7-meter C-band; Scientific-Atlanta, 7-meter; Scientific-Atlanta, 4.6-meter; Microdyne, 3.7-meter Ku-band; M/A-Com, Microdyne, Scientific-Atlanta receivers.

**News Service:** AP.

**Ownership:** McGraw-Hill Bcstg. Co., 100%. See Group Ownership of Television Stations.

**Began Operation:** September 26, 1953. This station operated simultaneously on Chs. 10 & 23 from July 1 to Sept. 1, 1963, and thereafter only on Ch. 23. Sale to present owners by Time-Life Bcst. Inc. approved by FCC March 8, 1972 (*Television Digest*, Vol. 12:10, 11). Sale to Time-Life by Transcontinent Television Corp. approved Feb. 19, 1964 by FCC (Vol. 3:15, 16, 31, 48). Merger of Marietta Bcstg. Inc. (including KFMB-TV-AM, San Diego) into Transcontinent Television Corp. approved May 13, 1959 (Vol. 15:7, 12, 20).

**Represented (sales):** Harrington, Righter & Parsons Inc.

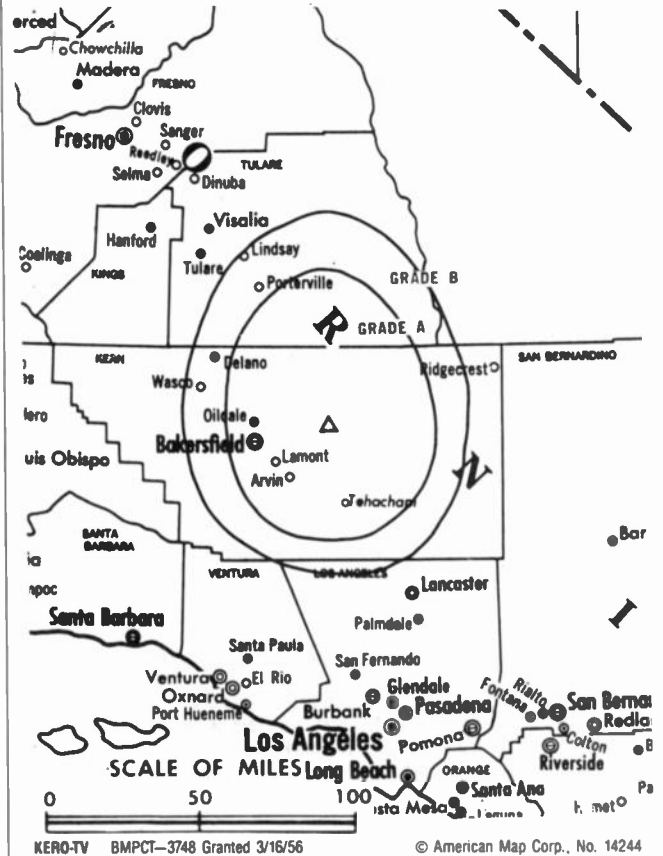
**Represented (legal):** Koteen & Naftalin.

**Personnel:**

RONALD E. MIRES, vice president & general manager.  
DAVID C. CARFOLITE, general sales manager.  
MICHAEL KNOTEK, national sales manager.  
LOUIS RAPAGE, director, production, program operations & promotion.  
NORMAN E. HALL, director, engineering.  
WALT BROWN, news director.  
LYNN NOEL, director, community affairs.  
RAY SCHIFFHAUER, director, business affairs.

**Rates:** Not available.

**NETWORK BASE HOURLY RATE:** \$800.



KERO-TV BMPCT—3748 Granted 3/16/56

© American Map Corp., No. 14244

**City of License:** Bakersfield. ADI: Bakersfield. Rank: 145.

Total Households: © MSI Consumer Market Data as of 1/1/88. TV Homes, TV% and Circulation © 1988 Arbitron County coverage based on Arbitron study.

Net Weekly Circulation	State County	Total Households	TV Households	%
<b>50% &amp; Over</b>	<b>CALIFORNIA</b>			
	Kern West	150,000	144,800	97
<b>Between 25-49%</b>	<b>CALIFORNIA</b>			
	Kern East	28,100	27,100	96
	Tulare	95,700	91,700	96
<b>Between 5-24%</b>	<b>CALIFORNIA</b>			
	Kings	27,600	26,300	95
<b>Station Totals</b>		<b>301,400</b>	<b>289,900</b>	<b>96</b>
<b>Net Weekly Circulation (1988)</b>				<b>178,800</b>
<b>Average Daily Circulation (1988)</b>				<b>92,900</b>

# California—Bakersfield

**KGET**

Ch. 17

**Network Service:** NBC.

**Licensee:** KGETTV Inc., 2831 Eye St., Bakersfield, CA 93301.

**Studio:** 28th & Eye Sts., Bakersfield, CA 93301.

**Mailing Address:** Box 1700, Bakersfield, CA 93302.

**Telephone:** 805-327-7511. TWX: 910-327-1120.

**Technical Facilities:** Channel No. 17 (488-494 MHz). Authorized power: 5000-kw max. & 398-kw horizontal visual, 500-kw max. & 39.80-kw horizontal aural. Antenna: 1400-ft. above av. terrain, 288-ft. above ground, 3813-ft. above sea level.

Latitude 35° 26' 20"  
Longitude 118° 44' 23"

**Transmitter:** Mt. Adelalde, 16-mi. E of Bakersfield.

**Multichannel TV Sound:** Stereo only.

**Satellite Earth Stations:** ADM, 6.1-meter C-band; Harris, 6-meter Ku-band; RCA, 3.66-meter Ku-band; Harris, 3-meter Ku-band; Harris, M/A-Corn, Scientific-Atlanta receivers.

**News Services:** AP, UPI.

**Ownership:** Ackerley Communications Inc., 100%. See Group Ownership of Television Stations.

**Began Operation:** November 8, 1959. Sale to present owner by Gillett Bcstg. Co. approved by FCC Oct. 14, 1983. Sale to Gillett by ASI Communications approved by FCC June 20, 1978. Transfer to Atlantic States Industries from Lincoln Dellar & wife approved Sept. 11, 1969 (*Television Digest*, Vol. 8:49; 9:37). Previous sale to Dellar by group which included Dellar as 41.2% stockholder approved Dec. 31, 1962.

**Represented (sales):** Seltel Inc.

**Represented (legal):** Rubin, Winston & Diercks.

**Personnel:**

RAYMOND A. WATSON, vice president & general manager.  
TOM RANDOUR, general sales manager.  
SHIRLEY SANFORD, program director.  
TOM BALLEW, chief engineer.  
DOUG CALDWELL, news director.

**Highest One Hour Rate:** \$6000.

**Highest 30 Sec. Rate:** (July 13, 1987) \$1400.

**NETWORK BASE HOURLY RATE:** \$500.



KGET BMPCT—181101KE Granted 12/22/78

© American Map Corp., No. 14244

**City of License:** Bakersfield. **ADI:** Bakersfield. **Rank:** 145.

Total Households: © MSI Consumer Market Data as of 1/1/88. TV Homes, TV% and Circulation © 1988 Arbitron. County coverage based on Arbitron study.

Net Weekly Circulation	State County	Total Households	TV Households	Households %
<b>50% &amp; Over</b>	<b>CALIFORNIA</b> Kern West	150,000	144,800	97
<b>Between 25-49%</b>	<b>CALIFORNIA</b> Tulare	95,700	91,700	96
<b>Between 5-24%</b>	<b>CALIFORNIA</b> Kern East Kings	28,100 27,600	27,100 26,300	96 95
<b>Station Totals</b>		<b>301,400</b>	<b>289,900</b>	<b>96</b>
<b>Net Weekly Circulation (1988)</b>				<b>167,200</b>
<b>Average Daily Circulation (1988)</b>				<b>96,100</b>

# California—Barstow

**KVVT**

**Ch. 64**

**Network Service:** None, independent.

**Licensee:** Sunbelt Television Inc., Box 6464, Victorville, CA 92392.

**Studio:** 15605 Village Dr., Victorville, CA 92394.

**Telephone:** 619-251-5888.

**Technical Facilities:** Channel No. 64 (770-776 MHz). Authorized power: 3134-kw max. visual, 627-kw max. aural. Antenna: 1701-ft. above av. terrain, 203-ft. above ground, 4690-ft. above sea level.

Latitude	34°	36'	34''
Longitude	117°	17'	20''

**Transmitter:** Quartzsite Mtn., 24-mi. SW of Barstow.

**Satellite Earth Station:** Microdyne, 3.6-meter; Microdyne receivers.

**Ownership:** Riley Jackson, pres., 23.7%; Ray Webb, v.p.-secy., 47.5%; Margaret R. Jackson, treas., 23.7%; Pat Buttram, v.p., 5.00%

**Began Operation:** August 15, 1987.

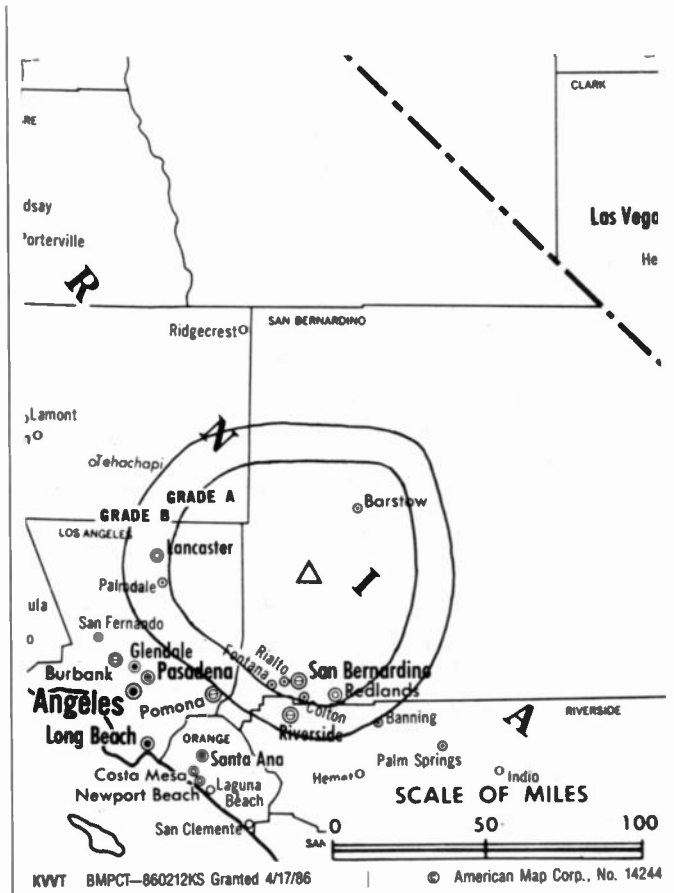
**Represented (legal):** Baker & Hostetler.

**Represented (engineering):** Radio Engineering Co.

**Personnel:**

RILEY JACKSON, president.  
 RAY WEBB, general manager.  
 JONATHAN WOOD, engineering director.  
 JAMES HALL, operations director.  
 ROBERT MORGAN, news director.

**Arbitron Data:** Not available



KVVT BMPCT-860212KS Granted 4/17/86 | © American Map Corp., No. 14244

City of License: Barstow. ADI: Los Angeles. Rank: 2.



# California—Chico

**KCPM**

**Ch. 24**

**Network Service:** NBC.

**Licensee:** Goltrin Communications Inc., 5530 Wisconsin Ave., Chevy Chase, MD 20815.

**Studio:** 180 E. 4th St., Chico, CA 95928.

**Mailing Address:** Box 4406, Chico, CA 95927.

**Telephone:** 916-893-2424.

**Technical Facilities:** Channel No. 24 (530-536 MHz). Authorized power: 5000-kw visual, 500-kw aural. Antenna: 1850-ft. above av. terrain, 997-ft. above ground, 2762-ft. above sea level.

Latitude 40° 15' 31"  
Longitude 122° 05' 20"

**Transmitter:** 9.5-mi. NE of Red Bluff.

**Multichannel TV Sound:** Stereo only.

**Satellite Earth Stations:** 6-meter Ku-band; 3.5-meter Ku-band; 3-meter Ku-band; Harris, M/A-Com receivers.

**News Services:** AP, NBC.

**Ownership:** Goltrin Communications Inc., 100%. See Group Ownership of Television Stations.

**Began Operation:** September 24, 1985. FCC approved sale to present owner by Lorimar Telepictures Corp. Feb. 12, 1988 (*Television Digest*, Vol. 28:7).

**Represented (sales):** Katz Television.

**Represented (legal):** Fletcher, Heald & Hildreth.

**Represented (engineering):** Cecil Lynch.

**Personnel:**

- MELVIN QUERIO, president & general manager.
- DON McFARLANE, national sales manager.
- DONNA J. O'CONNOR, program director.
- RON GITTELSON, local sales manager.
- CHUCK MOOREMAN, chief engineer.
- PAUL UNWIN, news director.

**Highest 30 Sec. Rate:** \$325.

**City of License:** Chico. **ADI:** Chico-Redding. **Rank:** 140.

Total Households: © MSI Consumer Market Data as of 1/1/88. TV Homes, TV% and Circulation © 1988 Arbitron. County coverage based on Arbitron study.



Net Weekly Circulation	State County	Total Households	TV Households	%
<b>50% &amp; Over</b>	<b>CALIFORNIA</b>			
	Butte	70,100	66,900	95
	Glenn	8,700	8,400	97
	Shasta	51,400	49,800	97
	Tehama	18,000	17,500	97
<b>Between 5-24%</b>	<b>CALIFORNIA</b>			
	Colusa	5,400	5,100	94
	Sutter	21,900	21,300	97
	Yuba	20,200	19,500	97
<b>Station Totals</b>		<b>195,700</b>	<b>188,500</b>	<b>96</b>
<b>Net Weekly Circulation (1988)</b>				<b>96,000</b>
<b>Average Daily Circulation (1988)</b>				<b>52,300</b>

# California—Chico

## KHSL-TV

Ch. 12

**Network Service:** CBS.

**Licensee:** Golden Empire Bcstg. Co., Box 489, Chico, CA 95927.

**Studios:** 3460 Silverbell Rd., Chico, CA 95926; 1800 Chumcreek Rd., Redding, CA.

**Telephone:** 916-342-0141. TWX: 910-536-0336.

**Technical Facilities:** Channel No. 12 (204-210 MHz). Authorized power: 316-kw visual, 38-kw aural. Antenna: 1290-ft. above av. terrain, 284-ft. above ground, 3779-ft. above sea level.

Latitude 39° 57' 30"  
Longitude 121° 42' 48"

**Transmitter:** Cohasset Road.

**Multichannel TV Sound:** Stereo only.

**Satellite Earth Stations:** Scientific-Atlanta, 7-meter C-band; RCA, 4.8-meter Ku-band; Simulsat, 5-meter C-band; Drake, Scientific-Atlanta, Standard Communications receivers.

**AM Affiliate:** KHSL, 5-kw, 1290 kHz.

**News Services:** AP, CBS, NIWS.

**Ownership:** Mickey McClung, 95.0%; Hugh McClung, 5.00%; Dorothy Locke, secy-treas.

**Began Operation:** August 22, 1953.

**Represented (sales):** Seltel Inc.

**Represented (legal):** Haley, Bader & Potts.

**Represented (engineering):** Hatfield & Dawson.

**Personnel:**

C. H. KINSLEY JR., vice president.  
WILLIAM D. CORBIN, station manager.  
WILLIAM L. MEYER, national sales manager.  
RUSSEL B. POPE, director of engineering.

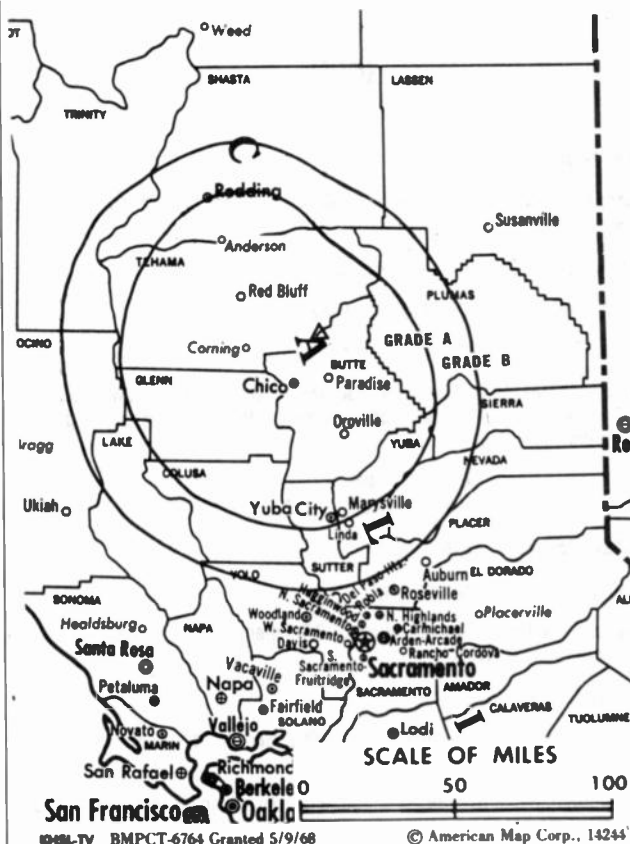
**Highest One Hour Rate:** \$3500.

**Highest 30 Sec. Rate:** \$400.

**NETWORK BASE HOURLY RATE:** \$565.

**City of License:** Chico. ADI: Chico-Redding. Rank: 140.

Total Households: © MSI Consumer Market Data as of 1/1/88. TV Homes, TV% and Circulation © 1988 Arbitron. County coverage based on Arbitron study.



Net Weekly Circulation	State County	Total Households	TV Households	Households %
<b>50% &amp; Over</b>	<b>CALIFORNIA</b>			
	Butte	70,100	66,900	95
	Colusa	5,400	5,100	94
	Glenn	8,700	8,400	97
	Shasta	51,400	49,800	97
	Tehama	18,000	17,500	97
	Trinity	5,700	5,300	93
<b>Between 25-49%</b>	<b>CALIFORNIA</b>			
	Lassen	8,200	7,700	94
	Plumas	8,100	7,600	94
	Sutter	21,900	21,300	97
	Yuba	20,200	19,500	97
<b>Between 5-24%</b>	<b>CALIFORNIA</b>			
	Lake	22,000	20,400	93
	Modoc	3,700	3,400	92
	Siskiyou	17,500	16,300	93
<b>Station Totals</b>		<b>260,900</b>	<b>249,200</b>	<b>96</b>
<b>Net Weekly Circulation (1988)</b>				<b>161,600</b>
<b>Average Daily Circulation (1988)</b>				<b>84,500</b>

# California—Concord

**KFCB**

**Ch. 42**

**Network Service:** None, independent.

**Licensee:** First Century Broadcasting, Box 6498, Concord, CA 94520.

**Studio:** 5101 Port Chicago Hwy., Concord, CA 94520.

**Telephone:** 415-676-8969.

**Technical Facilities:** Channel No. 42 (638-644 MHz). Authorized power: 1288-kw max. & 185.85-kw horizontal visual, 123.30-kw max. & 69-kw horizontal aural. Antenna: 2807-ft. above av. terrain, 140-ft. above ground, 3628-ft. above sea level.

Latitude	37°	53'	34"
Longitude	121°	53'	53"

**Transmitter:** N peak of Mt. Diablo.

**News Service:** CNN Headline News.

**Ownership:** First Century Broadcasting. Ronald C. Haus, pres.; Ronald McConnell, v.p.; Theodore H. Terry, dir.; Gene Viglione, dir.

**Began Operation:** June 19, 1983.

**Represented (legal):** Gammon & Grange.

**Personnel:**

RONALD C. HAUS, president & general manager.  
DEBRA FRASER, program director.

**Rates:** Not available.

**City of License:** Concord. **ADI:** San Francisco. **Rank:** 5.

Total Households: © MSI Consumer Market Data as of 1/1/88. TV Homes, TV% and Circulation © 1988 Arbitron. County coverage based on Arbitron study.



KFCB BMPCT-820512KF Granted 6/8/82 © American Map Corp. 14244

Net Weekly Circulation	State County	Total Households	TV Households	Households %
<b>CALIFORNIA</b>				
<b>Between 5-24%</b>	Contra Costa East	30,000	29,300	98
	San Joaquin	157,600	151,000	96
<b>Station Totals</b>		<b>187,600</b>	<b>180,300</b>	<b>96</b>
<b>Net Weekly Circulation (1988)</b>			<b>55,500</b>	
<b>Average Daily Circulation (1988)</b>			<b>20,700</b>	

# California—El Centro-Yuma

## KEYCY-TV

Ch. 9

**Network Service:** CBS.

**Licensee:** Pacific Media Corp., 646 Main St., El Centro, CA 92243.

**Studio:** 646 Main St., El Centro, CA 92243.

**Mailing Address:** Box 3190, El Centro, CA 92244.

**Telephone:** 619-353-9990.

**Technical Facilities:** Channel No. 9 (186-192 MHz). Authorized power: 316-kw visual, 31.60-kw aural. Antenna: 1601-ft. above av. terrain, 499-ft. above ground, 2546-ft. above sea level.

Latitude 33° 03' 18''  
Longitude 114° 49' 37''

**Transmitter:** Top of Black Mountain.

**Satellite Earth Station:** Scientific-Atlanta, 7.2-meter.

**News Services:** AP, CBS.

**Ownership:** John Smart, pres., 90.0%; William & Ellen Oswald, 10.0% jointly.

**Began Operation:** December 6, 1968. Sale to Esquire by United Bcstg. approved by FCC Sept. 22, 1981. Sold to present owners 1984. Sale to First National Entertainment Corp. approved by FCC Dec. 12, 1986 (*Television Digest*, Vol. 26:39) but not consummated.

**Represented (sales):** Seltel Inc.

**Represented (legal):** Koteen & Naftalin.

**Represented (engineering):** Hammett & Edison Inc.

### Personnel:

PETER G. SIELER, general manager.  
DARREL STEIDLEY, general sales manager.  
KRISTINE KARTER, news director.  
DEBORAH WEEKES, program director.  
GEORGE VAURA, promotion director.

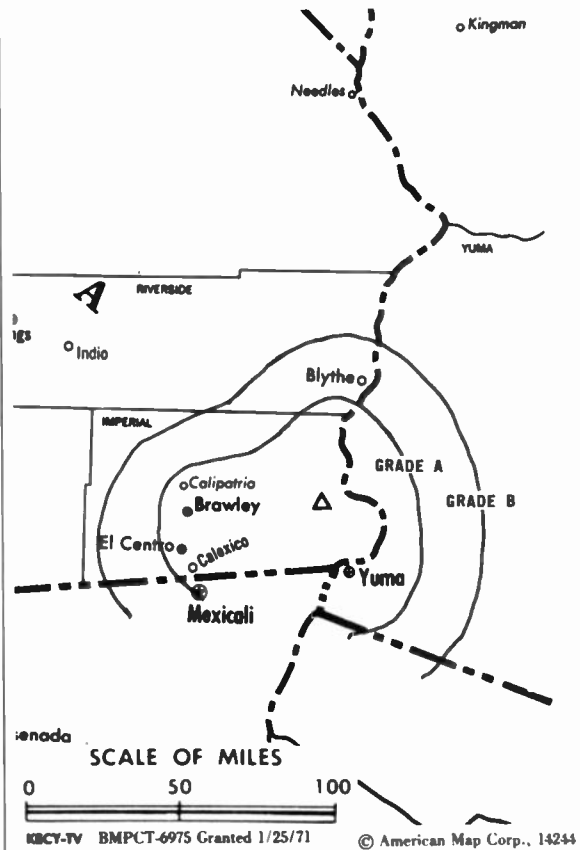
**Highest One Hour Rate:** (February 18, 1988) \$3000.

**Highest 30 Sec. Rate:** (January 25, 1987) \$1000.

**NETWORK BASE HOURLY RATE:** \$265.

**City of License:** El Centro. **ADI:** El Centro, CA-Yuma, AZ. **Rank:** 181.

Total Households: © MSI Consumer Market Data as of 1/1/88. TV Homes, TV% and Circulation © 1988 Arbitron. County coverage based on Arbitron study.



Net Weekly Circulation	State County	Total Households	TV Households	Households %
<b>50% &amp; Over</b>	<b>ARIZONA</b> Yuma	30,800	29,200	95
	<b>CALIFORNIA</b> Imperial	32,700	30,500	93
<b>Between 5-24%</b>	<b>ARIZONA</b> La Paz	5,800	5,600	96
	<b>CALIFORNIA</b> Riverside East	8,000	7,700	96
<b>Station Totals</b>		<b>77,300</b>	<b>73,000</b>	<b>94</b>
<b>Net Weekly Circulation (1988)</b>				<b>47,000</b>
<b>Average Daily Circulation (1988)</b>				<b>20,800</b>

# California—Eureka

## KIEM-TV

Ch. 3

**Network Service:** NBC.

**Licensee:** Precht Television Associates Inc., 5650 S. Broadway, Eureka, CA 95501.

**Studio:** 5650 S. Broadway, Eureka, CA 95501.

**Telephone:** 707-443-3123. TWX: 310-671-1128.

**Technical Facilities:** Channel No. 3 (60-66 MHz). Authorized power: 100-kw visual, 10-kw aural. Antenna: 1650-ft. above av. terrain, 249-ft. above ground, 3025-ft. above sea level.

Latitude 40° 43' 52"  
Longitude 123° 57' 06"

**Transmitter:** Redwood Peak, 12-mi. SE of Eureka.

**Satellite Earth Stations:** Harris, 4-meter; RCA Americom Ku-band.

**News Service:** AP.

**Ownership:** Precht Communications Inc. See Group Ownership of Television Stations.

**Began Operation:** October 25, 1953. Sale by William B. Smullin to Wayne Vickers, et al., approved by FCC Oct. 25, 1961. Sale to Ingham Communications approved July 29, 1975. Sale to present owners approved Aug. 2, 1985.

**Represented (sales):** Katz Television.

**Represented (legal):** Cohn & Marks.

### Personnel:

ROBERT PRECHT, president.  
PETER H. McNAIR, general manager.  
PEGGY WORDEN, national sales manager.  
DONALD R. KING, operations manager.  
SCOTT PETERS, news director.  
HANK INGHAM, local sales manager.  
TONY BERIDON, program director.  
PHIL WRIGHT, promotion director.

**Highest One Hour Rate:** \$2000.

**Highest 30 Sec. Rate:** \$600.

**NETWORK BASE HOURLY RATE:** \$500.

**City of License:** Eureka. ADI: Eureka. Rank: 186.

Total Households: © MSI Consumer Market Data as of 1/1/88. TV Homes, TV% and Circulation © 1988 Arbitron. County coverage based on Arbitron study.



Net Weekly Circulation	State County	Total Households	TV Households Households	%
<b>50% &amp; Over</b>	<b>CALIFORNIA</b> Humboldt	46,100	44,200	96
	<b>CALIFORNIA</b> Del Norte	7,600	7,100	93
<b>Between 25-49%</b>	<b>OREGON</b> Curry	7,000	6,500	93
	<b>CALIFORNIA</b> Mendocino	29,600	27,400	93
<b>Between 5-24%</b>	Trinity	5,700	5,300	93
	<b>Station Totals</b>	<b>96,000</b>	<b>90,500</b>	<b>94</b>
<b>Net Weekly Circulation (1988)</b>			<b>49,000</b>	
<b>Average Daily Circulation (1988)</b>			<b>30,400</b>	

# California—Eureka

## KVIQ-TV

Ch. 6

**Network Service:** CBS.

**Licensee:** Miller Broadcasting Co., 1800 Broadway, Eureka, CA 95501.

**Studio:** 1800 Broadway, Eureka, CA 95501.

**Telephone:** 707-443-3061. TWX: 510-742-6265.

**Technical Facilities:** Channel No. 6 (82-88 MHz). Authorized power: 100-kw visual, 10.50-kw aural. Antenna: 1740-ft. above av. terrain, 377-ft. above ground, 3049-ft. above sea level.

Latitude 40° 43' 36"  
Longitude 123° 58' 18"

**Transmitter:** 10.8-mi. SE of Eureka.

**Satellite Earth Stations:** 3 in operation; Paradigm, 3.7-meter; DX Engineering, Scientific-Atlanta receivers.

**Ownership:** Ronald W. Miller, pres.-secy., 95.0%; Pattison J. Christensen, v.p., 5.00%

**Began Operation:** April 1, 1958. Sale to present owners by Leah McConnell and Estate of Carl McConnell, approved by FCC June 17, 1986. Sale to McConnell by Carroll R. Hauser (50%) and Shasta Telecasting Corp. (50%), approved May 16, 1960 by FCC (*Television Digest*, Vol. 16:22, 24).

**Represented (sales):** Seltel Inc.

**Represented (legal):** Munger, Tolles & Olson.

**Represented (engineering):** Hammett & Edison Inc.

### Personnel:

PATTISON J. CHRISTENSEN, vice president & general manager.  
FAYE EMAD, asst. general manager & general sales manager.  
JANETH OLIVEIRA, program director.  
SUSAN K. THOMAS, news director.  
THOMAS L. WILLIAMS, director of engineering.

**Highest 30 Sec. Rate:** \$1500.

**City of License:** Eureka. ADI: Eureka. Rank: 186.

Total Households: © MSI Consumer Market Data as of 1/1/88. TV Homes, TV% and Circulation © 1988 Arbitron. County coverage based on Arbitron study.



Net Weekly Circulation	State County	Total Households	TV Households	%
<b>50% &amp; Over</b>	<b>CALIFORNIA</b>			
	Del Norte	7,600	7,100	93
	Humboldt	46,100	44,200	96
<b>Between 25-49%</b>	<b>OREGON</b>			
	Curry	7,000	6,500	93
<b>Station Totals</b>		<b>60,700</b>	<b>57,800</b>	<b>95</b>
<b>Net Weekly Circulation (1988)</b>			<b>49,500</b>	
<b>Average Daily Circulation (1988)</b>			<b>28,800</b>	

# California—Fresno

## KAIL

Ch. 53

**Network Service:** None, independent.

**Licensee:** Trans America Bcstg. Corp., 6803 West Blvd., Inglewood, CA 90302.

**Studio:** 5255 E. Alluvial Ave., Fresno, CA 93310.

**Mailing Address:** Box 5188, Fresno, CA 93755.

**Telephone:** 209-299-9753.

**Technical Facilities:** Channel No. 53 (704-710 MHz). Authorized power: 2510-kw max. visual, 250-kw max. aural. Antenna: 1907-ft. above av. terrain, 110-ft. above ground, 4610-ft. above sea level.

Latitude 37° 04' 23"  
Longitude 119° 25' 52"

**Transmitter:** Bald Mountain, 25-mi. S of Meadow Lakes.

**Satellite Earth Stations:** AFC, 3.66-meter Ku-band; Scientific-Atlanta, 5-meter C-band; Scientific-Atlanta, 4.6-meter C-band; Microwave Assoc., M/A-Corn, Scientific-Atlanta receivers.

**News Service:** Biznet News.

**Ownership:** Albert J. Williams, 79.9%; Jack M. Reeder, 20.1%. They also own KTYM(AM), Inglewood, CA; KDWN(AM), Las Vegas, NV.

**Began Operation:** December 18, 1961. Sale to present owner by B. L. Golden & L. W. Fawns approved Dec. 21, 1966 by FCC (*Television Digest*, Vol. 6:52). Left air April 17, 1973. Resumed operation Oct. 7, 1976.

**Represented (legal):** Miller & Fields, P.C.

**Represented (engineering):** Carl T. Jones Corp.

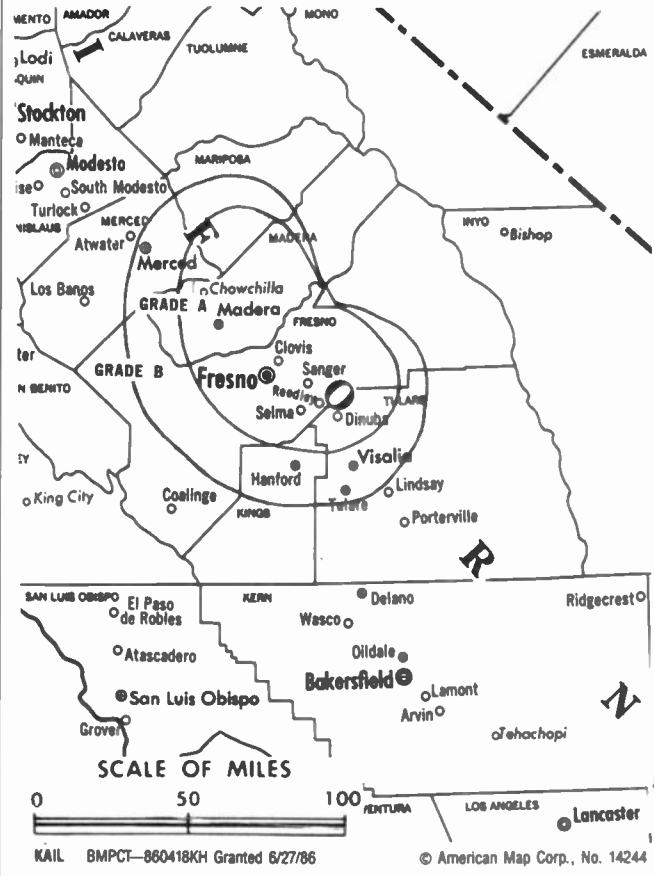
**Personnel:**

- A. J. WILLIAMS, general manager.
- GERARDO BORREGO, business manager.
- C. REIS BENEZRA, station & national sales manager.
- R. MOORADIAN, local sales manager.
- L. COWAN, chief engineer.

**Rates:** Not available.

**City of License:** Fresno. **AOI:** Fresno-Visalia. **Rank:** 63.

Total Households: © MSI Consumer Market Data as of 1/1/88. TV Homes, TV% and Circulation © 1988 Arbitron. County coverage based on Arbitron study.



Net Weekly Circulation	State County	Total Households	TV Households	Households %
<b>CALIFORNIA</b>				
<b>Between 25-49%</b>	Fresno	213,900	205,900	96
	Kings	27,600	26,300	95
	Madera	26,600	25,400	95
	Mariposa	5,500	5,100	93
<b>CALIFORNIA</b>				
<b>Between 5-24%</b>	Merced	56,700	54,500	96
	Tulare	95,700	91,700	96
<b>Station Totals</b>		<b>426,000</b>	<b>408,900</b>	<b>96</b>
<b>Net Weekly Circulation (1988)</b>			<b>125,200</b>	
<b>Average Daily Circulation (1988)</b>			<b>36,300</b>	

# California—Fresno

## KFSN-TV

Ch. 30

**Network Service:** ABC.

**Licensee:** Capital Cities/ABC Inc.

**Studio:** 1777 G St., Fresno, CA 93706.

**Telephone:** 209-442-1170. TWX: 910-362-3911.

**Technical Facilities:** Channel No. 30 (566-572 MHz). Authorized power: 3720-kw max. & 316-kw horizontal visual, 31.60-kw horizontal aural. Antenna: 2040-ft. above av. terrain, 272-ft. above ground, 4751-ft. above sea level.

Latitude 37° 04' 39"  
Longitude 119° 26' 01"

**Transmitter:** Meadow Lake, CA.

**Satellite Earth Stations:** AFC, 3.5-meter Ku-band; Andrew, 7.3-meter C-band; Harris, 6.1-meter C-band; Scientific-Atlanta, 4.5-meter C-band; Avantek, Harris, M/A-Com, Pinzone receivers.

**News Services:** AP, UPI.

**Ownership:** Capital Cities/ABC Inc. See Group Ownership of Television Stations.

**Began Operation:** May 10, 1956. Sale to present owner by Triangle Publications approved by FCC Feb. 24, 1971 (*Television Digest*, Vol. 11:9). Previous sale to Triangle by Paul R. Bartlett and associates approved Dec. 30, 1958 by FCC (Vol. 14:47; 15:1). **Note:** Operated on Ch. 12 until Feb. 17, 1961 when it switched to UHF Ch. 30 (Vol 17:8).

**Represented (sales):** Capital Cities/ABC Spot Sales.

**Represented (legal):** Wilmer, Cutler & Pickering.

**Represented (engineering):** Moffet, Larson & Johnson, P.C.

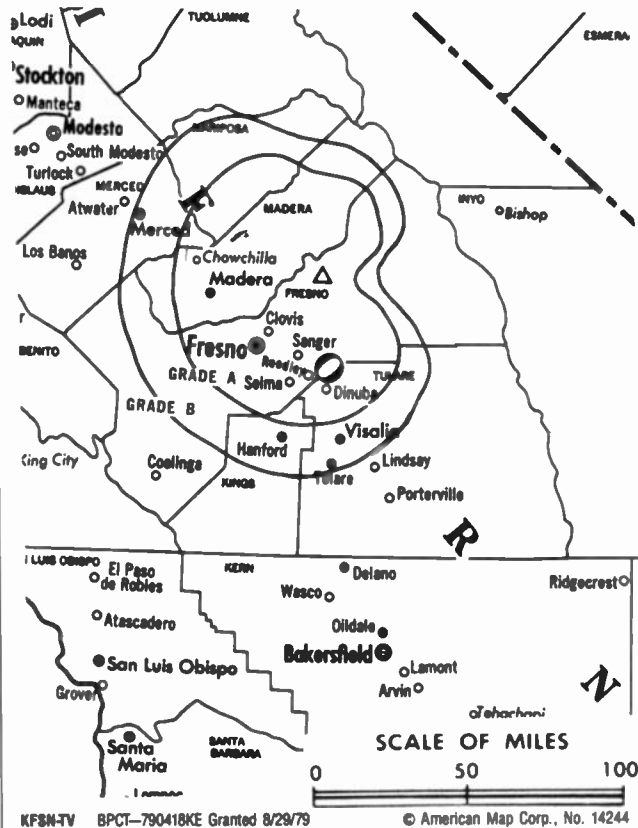
**Personnel:**

MARC EDWARDS, president & general manager.  
DUDLEY FEW, general sales manager.  
MARK ARMINIO, local sales manager.  
DAVID S. CONVERSE, director of engineering.  
FERNANDO GRANADO, program director.

**Highest 30 Sec. Rate:** \$2000.

**City of License:** Fresno. ADI: Fresno-Visalia. Rank: 63.

Total Households: © MSI Consumer Market Data as of 1/1/88. TV Homes, TV% and Circulation © 1988 Arbitron. County coverage based on Arbitron study.



Net Weekly Circulation	State County	Total Households	TV Households	Households %
<b>CALIFORNIA</b>				
<b>50% &amp; Over</b>	Fresno	213,900	205,900	96
	Kings	27,600	26,300	95
	Madera	26,600	25,400	95
	Mariposa	5,500	5,100	93
	Merced	56,700	54,500	96
	Tulare	95,700	91,700	96
<b>CALIFORNIA</b>				
<b>Between 5-24%</b>	Stanislaus	111,600	106,400	95
<b>Station Totals</b>		<b>537,600</b>	<b>515,300</b>	<b>96</b>
<b>Net Weekly Circulation (1988)</b>			<b>343,900</b>	
<b>Average Daily Circulation (1988)</b>			<b>216,000</b>	



# California—Hanford-Fresno

**KFTV**

Ch. 21

**Network Service:** Univision.

**Licensee:** Spanish International Communications Corp., 721 N. Bronson Ave., Los Angeles, CA 90038.

**Studio:** 3239 W. Ashlan Ave., Fresno, CA 93722.

**Telephone:** 202-222-2121.

**Technical Facilities:** Channel No. 21 (512-518 MHz). Authorized power: 2820-kw max. & 151-kw horizontal visual, 282-kw max. & 15-kw horizontal aural. Antenna: 1830-ft. above av. terrain, 160-ft. above ground, 4600-ft. above sea level.

Latitude 37° 04' 24"  
Longitude 119° 25' 42"

**Transmitter:** Bald Mountain, 52-mi. NE of Hanford.

**Satellite Earth Station:** Scientific-Atlanta, 4.6-meter.

**News Service:** UPI.

**Ownership:** Univision Holdings Inc. See Group Ownership of Television Stations.

**Began Operation:** February 27, 1962 as KDAS; left air May 13, 1966 (*Television Digest*, Vol. 6:22). Sale to Spanish International Communications approved March 19, 1969. Resumed operation Sept. 20, 1972. Sold to present owners in 1987.

**Represented (sales):** Univision.

**Represented (legal):** Leventhal, Senter & Lerman.

**Represented (engineering):** Jules Cohen & Associates.

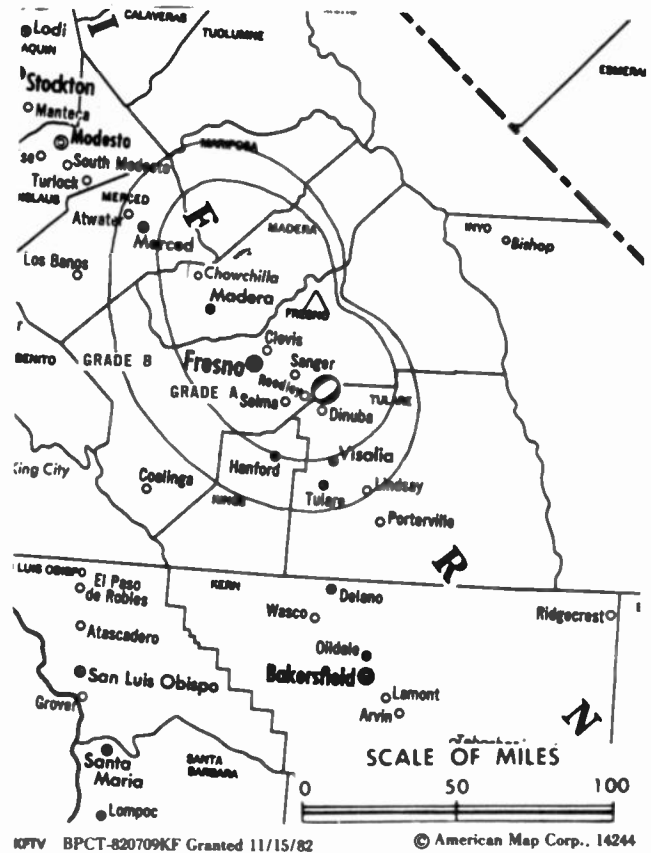
**Personnel:**

AUGUST RUIZ, general manager.  
RAY CARRASCO, general sales manager.  
MAC MCKENZIE, chief engineer.  
PEDRO SANTOS, programming.

**Highest 30 Sec. Rate:** \$300.

**City of License:** Hanford. ADI: Fresno-Visalia. Rank: 63.

Total Households: © MSI Consumer Market Data as of 1/1/88. TV Homes, TV% and Circulation © 1988 Arbitron. County coverage based on Arbitron study.



Net Weekly Circulation	State County	Total Households	TV Households	%
<b>CALIFORNIA</b>				
Between 5-24%	Fresno	213,900	205,900	96
	Kern West	150,000	144,800	97
	Kings	27,600	26,300	95
	Madera	26,600	25,400	95
	Merced	56,700	54,500	96
	Tulare	95,700	91,700	96
<b>Station Totals</b>		<b>570,500</b>	<b>548,600</b>	<b>96</b>
<b>Net Weekly Circulation (1988)</b>			<b>47,100</b>	
<b>Average Daily Circulation (1988)</b>			<b>30,300</b>	

# California—Fresno

**KJEO**

Ch. 47

**Network Service:** CBS.

**Licensee:** Retlaw Enterprises Inc., Box 5455, Fresno, CA 93755.

**Studio:** 4880 N. First St., Fresno, CA 93726.

**Telephone:** 209-222-2411. TWX: 910-362-3181.

**Technical Facilities:** Channel No. 47 (668-674 MHz). Authorized power: 2624-kw max. visual, 529-kw max. aural. Antenna: 1959-ft. above av. terrain, 262-ft. above ground, 4742-ft. above sea level.

Latitude 37° 04' 14"  
Longitude 119° 25' 31"

**Transmitter:** Bald Mountain.

**Satellite Earth Stations:** Scientific-Atlanta, 7.3-meter; Scientific-Atlanta, 4.5-meter; RCA, 3.5-meter; Avantek, Microdyne receivers.

**News Services:** CBS, NIWS.

**Ownership:** Retlaw Enterprises Inc., 100%. See Group Ownership of Television Stations.

**Began Operation:** September 20, 1953. Sale to Retlaw Enterprises by Shasta Telecasting Corp. (George C. Fleharty, Laurence W. Carr, Morris K. Cohen, Robert L. Hammett, Carl R. McConnell & Russell K. Olsen) approved by FCC April 17, 1968 *Television Digest*, Vol. 8:17).

**Represented (sales):** Petry Television Inc.

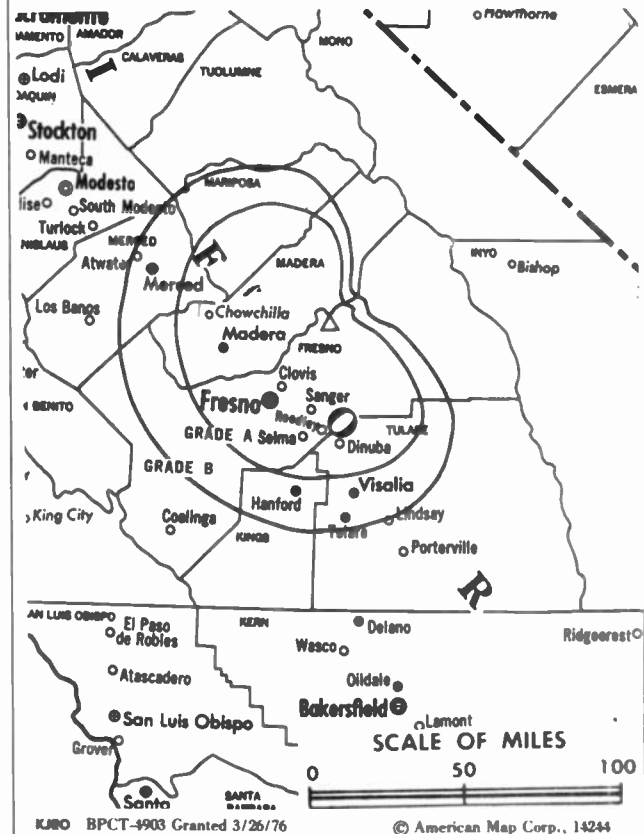
**Represented (legal):** Wiley, Rein & Fielding.

**Represented (engineering):** Hammett & Edison Inc.

**Personnel:**

- JOSEPH C. DRILLING, president.
- BEN TUCKER, executive vice president.
- ANDY MASTORAS, vice president, finance.
- DONALD DRILLING, vice president & general manager.
- PATTI HOULIHAN, program director.
- MARK LIBBY, general sales manager.
- KATHLEEN WILLIAMS, national sales manager.
- KEN HOLDEN, chief engineer.
- LARRY MAYFIELD, assistant chief engineer.
- PATRICE COULTER, traffic manager.
- ANDY CRITTENDEN, promotion manager.
- GREG ALBRECHT, news director.
- KATHY FRALEY, public affairs director.

**Rates:** Not available.



**City of License:** Fresno. **ADI:** Fresno-Visalia. **Rank:** 63.

Total Households: © MSI Consumer Market Data as of 1/1/88. TV Homes, TV% and Circulation © 1988 Arbitron. County coverage based on Arbitron study.

Net Weekly Circulation	State County	Total Households	TV Households	%
<b>CALIFORNIA</b>				
<b>50% &amp; Over</b>	Fresno	213,900	205,900	96
	Kings	27,600	26,300	95
	Madera	26,600	25,400	95
	Mariposa	5,500	5,100	93
	Merced	56,700	54,500	96
	Tulare	95,700	91,700	96
<b>Station Totals</b>		<b>426,000</b>	<b>408,900</b>	<b>96</b>
<b>Net Weekly Circulation (1988)</b>			<b>331,200</b>	
<b>Average Daily Circulation (1988)</b>			<b>179,400</b>	

# California—Fresno

**KSEE**

Ch. 24

**Network Service:** NBC.

**Licensee:** San Joaquin Communications Corp., 5035 E. McKinley Ave., Fresno, CA 93727.

**Studio:** 5035 E. McKinley Ave., Fresno, CA 93727.

**Telephone:** 209-454-2424. TWX: 910-362-2403.

**Technical Facilities:** Channel No. 24 (530-536 MHz). Authorized power: 1600-kw max. & 191-kw horizontal visual, 153-kw max. & 38-kw horizontal aural. Antenna: Directional, 2350-ft. above av. terrain, 321-ft. above ground, 3713-ft. above sea level.

Latitude 36° 44' 45"  
Longitude 119° 16' 53"

**Transmitter:** Bear Mountain.

**Multichannel TV Sound:** Stereo only.

**Satellite Earth Stations:** Harris, 6-meter C-band; AFC, 3.5-meter Ku-band; Harris, M/A-Com receivers.

**News Service:** AP.

**Ownership:** Meredith Corp. See Group Ownership of Television Stations.

**Began Operation:** June 1, 1953. Sale to present owner by San Joaquin Communications Corp. approved by FCC March 31, 1983 (*Television Digest*, Vol. 22:22, 45). Sale to San Joaquin by McClatchy Newspapers approved by FCC Nov. 18, 1980 (Vol. 19:19).

**Represented (sales):** MMT Sales Inc.

**Represented (legal):** Haley, Bader & Potts.

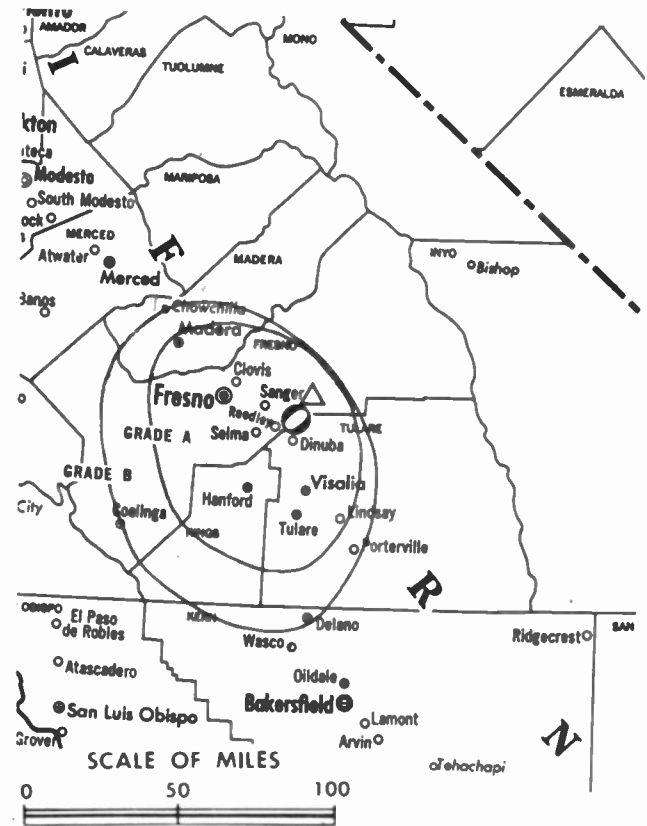
**Represented (engineering):** A. D. Ring & Associates.

**Personnel:**

- TODD HOLMES, vice president & general manager.
- BILL SPELLMAN, general sales manager.
- CHARLENE WINTERS, local sales manager.
- STEVE SOUTH, national sales manager.
- KEN PRESTON, director of engineering.
- KEN COY, news director.
- LEE JASON, program director.
- DOUG STEWART, promotion director.
- KAREN THOMPSON, traffic manager.
- KURT KARLSSON, business manager.

**Highest 30 Sec. Rate:** \$2000.

**NETWORK BASE HOURLY RATE:** \$800.



KSEE BPCT-2859 Granted 7/12/61

© American Map Corp., No. 14244

**City of License:** Fresno. **ADI:** Fresno-Visalia. **Rank:** 63.

Total Households: © MSI Consumer Market Data as of 1/1/88. TV Homes, TV% and Circulation © 1988 Arbitron. County coverage based on Arbitron study.

Net Weekly Circulation	State County	Total Households	TV Households	%
<b>50% &amp; Over</b>	<b>CALIFORNIA</b>			
	Fresno	213,900	205,900	96
	Kings	27,600	26,300	95
	Madera	26,600	25,400	95
	Merced	56,700	54,500	96
	Tulare	95,700	91,700	96
	<b>CALIFORNIA</b>			
<b>Between 25-49%</b>	Mariposa	5,500	5,100	93
<b>Station Totals</b>		<b>426,000</b>	<b>408,900</b>	<b>96</b>
<b>Net Weekly Circulation (1988)</b>			<b>347,700</b>	
<b>Average Daily Circulation (1988)</b>			<b>193,700</b>	

# California—Sanger

**KMSG-TV**

Ch. 59



**Network Service:** Telemundo.

**Licensee:** Sanger Telecasters Inc.

**Studio:** 706 W. Hemdon Ave., Fresno, CA 93650-5957.

**Telephone:** 209-435-5900. **Fax:** 209-435-3201.

**Technical Facilities:** Channel No. 59 (740-746 MHz). Authorized power: 1350-kw max. visual, 135-kw max. aural. Antenna: 1940-ft. above av. terrain, 135-ft. above ground, 4655-ft. above sea level.

Latitude 37° 04' 26"  
Longitude 119° 25' 52"

**Transmitter:** 41991 Radio Lane, Meadows Lakes, Auberry.

**Multichannel TV Sound:** Stereo only.

**Satellite Earth Stations:** Harris, 3.2-meter; RCA, 4.6-meter Ku-band; Scientific-Atlanta, 4.6-meter.

**News Service:** CNN.

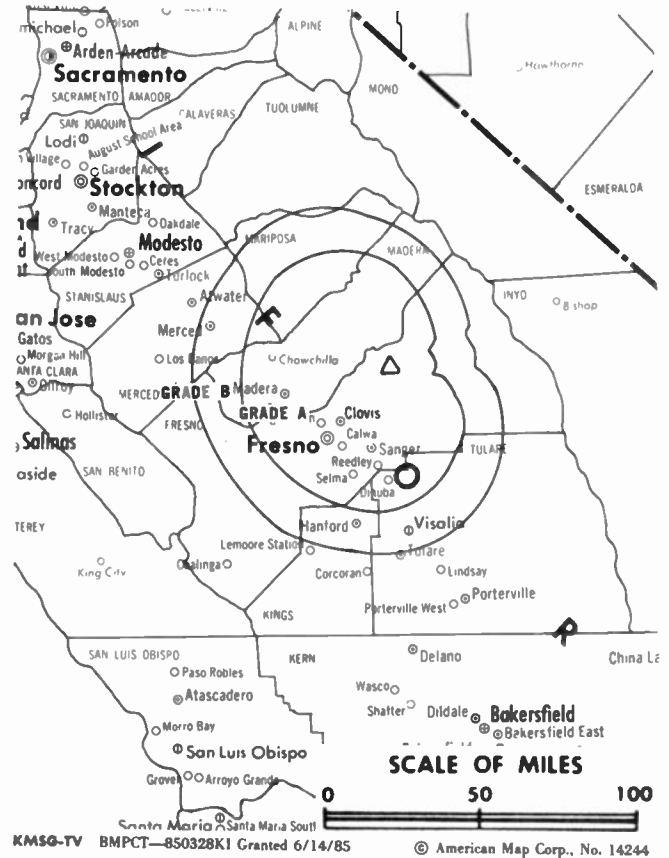
**Ownership:** Diane D. Cocola, pres.-secy., 90%; James K. Zahn, 10%; Gary M. Cocola, chief exec. officer.

**Began Operation:** July 17, 1985.

**Represented (sales):** Telemundo.

**Represented (legal):** Cohn & Marks.

**Represented (engineering):** A. D. Ring & Associates, P.C.



**Personnel:**

- DIANE D. COCOLA, president.
- JIM ZAHN, general manager.
- GARY M. COCOLA, general sales manager.
- JOSE A. ELGORRIAGA, local sales manager.
- STEVE WEBER, chief engineer.
- JEFF WIEDENHOEFT, program director.
- MARLENE MOSESIAN, business manager.
- KEITH ALLEN, traffic director.

**Highest One Hour Rate:** \$590.

**Highest 30 Sec. Rate:** \$50.

**City of License:** Sanger. **ADI:** Fresno-Visalia. **Rank:** 63.

Total Households: © MSI Consumer Market Data as of 1/1/88. TV Homes, TV% and Circulation © 1988 Arbitron. County coverage based on Arbitron study.

Net Weekly Circulation	State County	Total Households	TV Households	%
<b>CALIFORNIA</b>				
<b>Between 5-24%</b>	Fresno	213,900	205,900	96
	Madera	26,600	25,400	95
<b>Station Totals</b>		<b>240,500</b>	<b>231,300</b>	<b>96</b>
<b>Net Weekly Circulation (1988)</b>				<b>23,700</b>
<b>Average Daily Circulation (1988)</b>				<b>7,200</b>



TELEMUNDO



CHANNEL 59

K M S G · T V



*StereoVision*

# California—Visalia-Fresno

**KMPH**

Ch. 26

**Network Service:** None, independent.

**Licensee:** Pappas Telecasting Inc., 5111 E. McKinley Ave., Fresno, CA 93727.

**Studies:** 5111 E. McKinley Ave., Fresno, CA 93727; 500 S. Chinowth St., Visalia, CA 93277.

**Telephones:** 209-255-2600; 209-733-2600.

**TWX:** 910-362-3999. **Fax:** 209-255-0275.

**Technical Facilities:** Channel No. 26 (542-548 MHz). Authorized power: 2950-kw visual, 295-kw aural. Antenna: 2730-ft. above av. terrain, 252-ft. above ground, 5922-ft. above sea level.

Latitude 36° 17' 12"  
Longitude 118° 50' 20"

Holds CP for change to 3311-kw max. visual, 335-kw max. aural, 2518-ft. above av. terrain, 475-ft. above ground, 8383-ft. above sea level; lat. 36° 40' 02", long. 118° 52' 42"; transmitter to 6-mi. SE of Wilsonia, Big Baldy Ridge, Sequoia National Forest. BMPCT-830927KF.

**Transmitter:** Blue Ridge in Sequoia Forest.

**Multichannel TV Sound:** Stereo only.

**Satellite Earth Stations:** Scientific-Atlanta, 10-meter C-band; Scientific-Atlanta, 7-meter C-band; RCA Americom, 5-meter Ku-band; M/A-Com, Scientific-Atlanta receivers.

**News Services:** INN, UPI.

**Ownership:** Pappas Telecasting Inc. See Group Ownership of Television Stations.

**Began Operation:** October 11, 1971. Sale to present owner approved by FCC May 31, 1978.

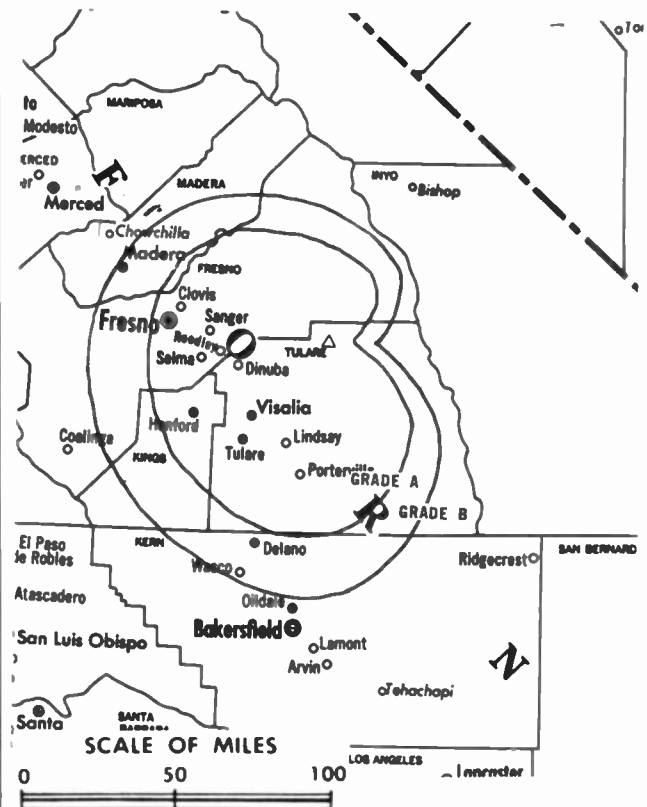
**Represented (sales):** TeleRep Inc.

**Represented (legal):** Fletcher, Heald & Hildreth.

**Represented (engineering):** Cecil Lynch; Smith & Powstenko.

**Personnel:**

- HARRY J. PAPPAS, president.
- LeBON G. ABERCROMBIE, vice president & general manager.
- DEBBIE SWEENEY, program manager.
- LISE MARKHAM, director of marketing.
- STEVE VOURAKIS, retail marketing manager.
- RICK BUBENIK, agency marketing manager.
- CHASE BALLOU, national marketing manager.
- DENNIS J. DAVIS, vice president & chief financial officer.
- DALE KELLY, vice president & director of engineering.
- NANCY CASON, traffic manager.
- BILL RICE, news director.
- JANE PEAK, promotion manager.
- LINDA ANDERSON, film/shipping director.
- JANET WILLIAMS, credit manager.



KMPH BMPCT-830927KF Granted 1/1/84

© American Map Corp., No. 14244

**Rates:** Not available.

**City of License:** Visalia. **ADI:** Fresno-Visalia. **Rank:** 63.

Total Households: © MSI Consumer Market Data as of 1/1/88. TV Homes, TV% and Circulation © 1988 Arbitron. County coverage based on Arbitron study.

Net Weekly Circulation	State County	Total Households	TV Households	%
<b>50% &amp; Over</b>	<b>CALIFORNIA</b>			
	Fresno	213,900	205,900	96
	Kings	27,600	26,300	95
	Madera	26,600	25,400	95
	Merced	56,700	54,500	96
	Tulare	95,700	91,700	96
<b>Between 25-49%</b>	<b>CALIFORNIA</b>			
	Kern West	150,000	144,800	97
	Mariposa	5,500	5,100	93
<b>Station Totals</b>		<b>576,000</b>	<b>553,700</b>	<b>96</b>
<b>Net Weekly Circulation (1988)</b>			<b>366,500</b>	
<b>Average Daily Circulation (1988)</b>			<b>186,000</b>	

# California—Los Angeles

## KABC-TV

Ch. 7

**Network Service:** ABC.

**Licensee:** Capital Cities/ABC Inc.

**Studio:** 4151 Prospect Ave., Hollywood, CA 90027.

**Telephone:** 213-557-7777. TWX: 213-666-1240.

**Technical Facilities:** Channel No. 7 (174-180 MHz). Authorized power: 141.25-kw visual, 28.90-kw aural. Antenna: 3210-ft. above av. terrain, 470-ft. above ground, 6176-ft. above sea level.

Latitude 34° 13' 37"  
Longitude 118° 03' 58"

**Transmitter:** Mt. Wilson.

**Satellite Earth Stations:** Transmit/receive Andrew, 9.3-meter C-band; Andrew, 5.6-meter Ku-band.

**AM Affiliate:** KABC, 5-kw, 790 kHz.

**FM Affiliate:** KLOS, 20-kw, 95.5 MHz (No. 238), 196-ft.

**News Services:** AP, CNS, UPI.

**Ownership:** Capital Cities/ABC Inc. See Group Ownership of Television Stations.

**Began Operation:** September 16, 1949, as KECA-TV.

**Represented (sales):** Capital Cities/ABC National TV Sales.

### Personnel:

JOHN RIEDL, general sales manager.  
DENNIS McCAULEY, national sales manager.  
MICHAEL KINCAID, local sales manager.  
DON CORSINI, program director.  
TERRY CROFOOT, news director.  
STEVE SCHAEFFER, sales service manager.  
RANDY HOOPER, director, network operations.  
ROBERT BURRIS, director of creative services.  
ROBERT BILLECI, director of engineering.  
ANDRES CHAVEZ, film director.  
BILL JOHNSON, research director.  
BRUCE GORDON, director of finance & administration.

**Rates:** On request.

**NETWORK BASE HOURLY RATE:** \$5100.

**City of License:** Los Angeles. **ADI:** Los Angeles. **Rank:** 2.

Total Households: © MSI Consumer Market Data as of 1/1/88. TV Homes, TV% and Circulation © 1988 Arbitron. County coverage based on Arbitron study.



Net Weekly Circulation	State County	Total Households	TV Households	%
<b>50% &amp; Over</b>	<b>CALIFORNIA</b>			
	Imperial	32,700	30,500	93
	Inyo	7,800	7,000	90
	Kern East	28,100	27,100	96
	Los Angeles	3,047,900	2,965,100	97
	Orange	777,200	763,400	98
	Riverside Central	65,800	63,200	96
	Riverside West	251,200	241,800	96
	San Bernardino	404,200	391,400	97
Ventura	207,700	202,700	98	
<b>Between 25-49%</b>	<b>CALIFORNIA</b>			
	San Luis Obispo	73,700	70,500	96
	Santa Barbara North	56,800	54,600	96
Santa Barbara South	72,100	69,300	96	
<b>Between 5-24%</b>	<b>CALIFORNIA</b>			
	Kern West	150,000	144,800	97
San Diego	819,100	796,200	97	
<b>Station Totals</b>		<b>5,994,300</b>	<b>5,827,600</b>	<b>97</b>
<b>Net Weekly Circulation (1988)</b>			<b>4,164,700</b>	
<b>Average Daily Circulation (1988)</b>			<b>2,290,000</b>	

# California—Los Angeles

## KCBS-TV

Ch. 2

**Network Service:** CBS.

**Licensee:** CBS Inc., 6121 Sunset Blvd., Los Angeles, CA 90028.

**Studio:** 6121 Sunset Blvd., Los Angeles, CA 90028.

**Telephone:** 213-460-3000.

**Technical Facilities:** Channel No. 2 (54-60 MHz). Authorized power: 36.30-kw visual, 7.24-kw aural. Antenna: 3632-ft. above av. terrain, 934-ft. above ground, 6589-ft. above sea level.

Latitude 34° 13' 57"  
Longitude 118° 04' 18"

**Transmitter:** 123 CBS Lane, Mt. Wilson.

**Multichannel TV Sound:** Stereo and separate audio program.

**AM Affiliate:** KNX, 50-kw, 1070 kHz.

**FM Affiliate:** KNX-FM, 54-kw, 93.1 MHz (No. 226), 3036-ft.

**News Services:** AP, CNS, UPI.

**Ownership:** CBS Inc. See Group Ownership of Television Stations.

**Began Operation:** May 6, 1948 as KTSL. Sold to present owner December 1950 (Television Digest, Vol. 6:46, 52).

**Represented (sales):** CBS Television Stations National Sales.

**Personnel:**

ROBERT HYLAND, vice president & general manager.  
ERIK SORENSON, director, news.  
STEVEN GIGLIOTTI, director, sales.  
EDWARD SPRAY, director, broadcasting.  
ELIZABETH VENDELY, director, promotion.  
DONNA BEAN, director, planning & administration.  
BOB DAVIS, director, technical operations.  
TERRY PITTMAN, director, research.  
ANDI SPORKIN, director, press information.

**Rates:** On request.

**City of License:** Los Angeles. **ADI:** Los Angeles. **Rank:** 2.

Total Households: © MSI Consumer Market Data as of 1/1/88. TV Homes, TV% and Circulation © 1988 Arbitron. County coverage based on Arbitron study.



KCBS-TV BPCT-850919KW Granted 2/27/86

© American Map Corp., No. 14244

Net Weekly Circulation	State County	Total Households	TV Households	%
<b>CALIFORNIA</b>				
<b>50% &amp; Over</b>	Imyo	7,800	7,000	90
	Kern East	28,100	27,100	96
	Los Angeles	3,047,900	2,965,100	97
	Orange	777,200	763,400	98
	Riverside Central	65,800	63,200	96
	Riverside West	251,200	241,800	96
	San Bernardino	404,200	391,400	97
	Ventura	207,700	202,700	98
<b>CALIFORNIA</b>				
<b>Between 25-49%</b>	Imperial	32,700	30,500	93
	San Luis Obispo	73,700	70,500	96
	Santa Barbara North	56,800	54,600	96
	Santa Barbara South	72,100	69,300	96
<b>CALIFORNIA</b>				
<b>Between 5-24%</b>	Kern West	150,000	144,800	97
	San Diego	819,100	796,200	97
<b>Station Totals</b>		<b>5,994,300</b>	<b>5,827,600</b>	<b>97</b>
<b>Net Weekly Circulation (1988)</b>				<b>3,961,400</b>
<b>Average Daily Circulation (1988)</b>				<b>1,919,900</b>



# California—Los Angeles

## KCOP

Ch. 13

**Network Service:** None, independent.

**Licensee:** KCOP Television Inc., 915 N. La Brea Ave., Hollywood, CA 90038.

**Studio:** 915 N. La Brea Ave., Hollywood, CA 90038.

**Telephone:** 213-851-1000. TWX: 910-321-4197.

**Technical Facilities:** Channel No. 13 (210-216 MHz). Authorized power: 162-kw visual, 32.40-kw aural. Antenna: 2953-ft. above av. terrain, 240-ft. above ground, 5920-ft. above sea level.

Latitude 34° 13' 42"  
Longitude 118° 04' 02"

**Transmitter:** Mt. Wilson.

**Satellite Earth Stations:** Scientific-Atlanta, 10-meter C-band; Vertex, 4.7-meter Ku-band; 2 Miralite, 3.7-meter C-band; Scientific-Atlanta receivers.

**News Services:** INDX, UPI.

**Ownership:** Chris-Craft Industries Inc., 100%. See Group Ownership of Television Stations.

**Began Operation:** September 17, 1948. Sale to Chris-Craft (formerly NAFI Corp.) by Bing Crosby, Kenyon Brown, George L. Coleman & Joseph A. Thomas approved Jan. 27, 1960 by FCC (Television Digest, Vol. 15:33, 36, 43; 16:5). Previous sale to Crosby et al. by Copley Press approved Dec. 11, 1957 (Vol. 13:16, 22, 34, 50). Copley acquired station, operating as KLAC-TV, from Mrs. Dorothy Schiff Sonneborn Dec. 23, 1953 (Vol. 9:49, 32).

**Represented (sales):** Katz Independent TV Sales.

**Represented (legal):** Hogan & Hartson.

**Represented (engineering):** Cohen & Dippell.

**Personnel:**

- BILL FRANK, president & general manager.
- RICK FELDMAN, vice president & station manager.
- PETER MATHES, general sales manager.
- SUZZANE THOMASON, local sales manager.
- JILL KAUFFMAN, local sales manager.
- ROBERT I. BLAGMAN, national sales manager.
- DON SEARLE, research director.
- WIN KORABELL, director of engineering.
- JANE CLARK, business manager.
- PETER SCHLESINGER, mgr., program operations & new development.
- GARY DAVIS, creative services manager.
- CAROL MYERS MARTZ, program manager.
- ED COGHLAN, news director.

**Highest One Hour Rate:** \$25,000.

**Highest 30 Sec. Rate:** \$7500.

**City of License:** Los Angeles. ADI: Los Angeles. Rank: 2.

Total Households: © MSI Consumer Market Data as of 1/1/88. TV Homes, TV% and Circulation © 1988 Arbitron. County coverage based on Arbitron study.

Net Weekly Circulation	State County	Total Households	TV Households Households %
50% & Over	CALIFORNIA	28,100	27,100 96
	Kern East		



Net Weekly Circulation	State County	Total Households	TV Households	%
50% & Over	Los Angeles	3,047,900	2,965,100	97
	Orange	777,200	763,400	98
	Riverside Central	65,800	63,200	96
	Riverside West	251,200	241,800	96
	San Bernardino	404,200	391,400	97
	Ventura	207,700	202,700	98
Between 25-49%	ARIZONA			
	Yuma	30,800	29,200	95
Between 5-24%	CALIFORNIA			
	Imperial	32,700	30,500	93
	Kern West	150,000	144,800	97
	San Diego	819,100	796,200	97
	San Luis Obispo	73,700	70,500	96
	Santa Barbara North	56,800	54,600	96
	Santa Barbara South	72,100	69,300	96
	NEW MEXICO			
	Otero	17,200	16,800	98
	Tulare	95,700	91,700	96
<b>Station Totals</b>		<b>6,130,200</b>	<b>5,958,300</b>	<b>97</b>
<b>Net Weekly Circulation (1988)</b>			<b>3,455,100</b>	
<b>Average Daily Circulation (1988)</b>			<b>1,564,100</b>	

# California—Los Angeles

**KHJ-TV**

Ch. 9

**Network Service:** None, independent.

**Licensee:** RKO General Inc., 5515 Melrose Ave., Hollywood, CA 90038.

**Studio:** 5515 Melrose Ave., Hollywood, CA 90038.

**Telephone:** 213-467-5459. TWX: 910-321-2345.

**Technical Facilities:** Channel No. 9 (186-192 MHz). Authorized power: 141-kw visual, 28.20-kw aural. Antenna: 3180-ft. above av. terrain, 464-ft. above ground, 6176-ft. above sea level.

Latitude 34° 13' 38"  
Longitude 118° 04' 00"

**Transmitter:** Mt. Wilson.

**Multichannel TV Sound:** Stereo and separate audio program.

**Satellite Earth Stations:** Transmit/receive Harris, 6.1-meter C-band; Harris, 6.1-meter Ku-band; Microwave General, 6.1-meter C-band; Vertex, 4.5-meter Ku-band; Harris, M/A-Com receivers.

**AM Affiliate:** KRTH, 5-kw, 930 kHz.

**FM Affiliate:** KRTH-FM, 58-kw, 101.1 MHz (No. 266), 2950-ft.

**News Services:** AP, CNS, UPI.

**Ownership:** RKO General Inc. See Group Ownership of TV Stations. **Note:** On July 20, 1988, FCC approved dismissal of RKO application for license renewal, grant of Fidelity Television Inc.'s application and subsequent transfer of station to the Walt Disney Co. This transfer is pending (*Television Digest*, Vol. 25:45; 26:48; 27:5, 11, 36; 28:30).

**Began Operation:** August 25, 1948 as KFI-TV. Sold to present owner Aug. 1951 (*Television Digest*, Vol. 7:23, 32, 36).

**Represented (sales):** Blair Television.

**Represented (legal):** Pierson, Ball & Dowd.

**Represented (engineering):** Smith & Powstenko, Washington, DC.

**Personnel:**

- CHARLES S. VELONA, vice president & general manager.
- FERNANDO DEL RIO, vice president, public affairs.
- WALT BAKER, vice president, programming.
- HANK OSTER, vice president & director of sales.
- ANN FOGELHUT, vice president & local sales manager.
- JOHN SMART, vice president & local sales manager.
- JOHN TIERNEY, national sales manager.
- RICHARD TRIPALDI, controller.
- CAL BRADY, production manager.
- KIRK BACON, research director.
- BUCK EVANS, director of engineering.
- STEPHANIE BRADY, vice president & news director.
- BARBARA MASSEY, videotape operations manager.
- DICK PARADISE, advertising & promotion director.
- JULIE CAVAGNARO, publicity director.

**Rates:** Not available.

**City of License:** Los Angeles. **ADI:** Los Angeles. **Rank:** 2.

Total Households: © MSI Consumer Market Data as of 1/1/88. TV Homes, TV% and Circulation © 1988 Arbitron. County coverage based on Arbitron study.



KHJ-TV BMPCT—830909K1 Granted 11/23/83 © American Map Corp., No. 14244

Net Weekly Circulation	State County	Total Households	TV Households	%
<b>50% &amp; Over</b>				
<b>CALIFORNIA</b>				
	Kern East	28,100	27,100	96
	Los Angeles	3,047,900	2,965,100	97
	Orange	777,200	763,400	98
	Riverside West	251,200	241,800	96
	San Bernardino	404,200	391,400	97
<b>Between 25-49%</b>				
<b>ARIZONA</b>				
	Yuma	30,800	29,200	95
<b>CALIFORNIA</b>				
	Imperial	32,700	30,500	93
	Inyo	7,800	7,000	90
	Kern West	150,000	144,800	97
	Riverside Central	65,800	63,200	96
	San Luis Obispo	73,700	70,500	96
	Santa Barbara North	56,800	54,600	96
	Santa Barbara South	72,100	69,300	96
	Ventura	207,700	202,700	98
<b>NEW MEXICO</b>				
	Chaves	22,300	21,900	98
	Eddy	19,300	18,900	98
<b>Between 5-24%</b>				
<b>ARIZONA</b>				
	La Paz	5,800	5,600	96
<b>CALIFORNIA</b>				
	Riverside East	8,000	7,700	96
	San Diego	819,100	796,200	97
<b>NEW MEXICO</b>				
	Otero	17,200	16,800	98
<b>TEXAS</b>				
	El Paso	167,700	166,300	99
<b>Station Totals</b>		<b>6,265,400</b>	<b>6,094,000</b>	<b>97</b>
<b>Net Weekly Circulation (1988)</b>				<b>2,716,200</b>
<b>Average Daily Circulation (1988)</b>				<b>1,048,200</b>

# California—Los Angeles

## KMEX-TV

Ch. 34

Network Service: Univision.

Licensee: Univision Stations Group Inc., 5420 Melrose Ave., Hollywood, CA 90038.

Studio: 721 N. Bronson Ave., Hollywood, CA 90038.

Telephone: 213-466-3434. Telex: 10614712.

Fax: 213-461-9824.

Technical Facilities: Channel No. 34 (590-596 MHz). Authorized power: 1950-kw max. & 200-kw horizontal visual, 195-kw max. & 20-kw horizontal aural. Antenna: 2940-ft. above av. terrain, 190-ft. above ground, 5896-ft. above sea level.

Latitude 34° 13' 35"  
Longitude 118° 03' 56"

Transmitter: Mt. Wilson.

Satellite Earth Stations: Transmit/receive Scientific-Atlanta, 10-meter; Andrew, 4.5-meter; Prodelin, 3.7-meter; Scientific-Atlanta, 7-meter; Scientific-Atlanta, Standard Components receivers.

News Services: CNS, AP.

Ownership: Univision Holdings Inc. See Group Ownership of Television Stations.

Began Operation: September 30, 1962.

Represented (sales): Univision.

Represented (legal): Wiley, Rein & Fielding.

Represented (engineering): Jules Cohen & Associates, P.C.

### Personnel:

DANIEL VILLANUEVA, general manager.  
RICHARD MORSE, chief engineer.  
SANDRA D. STRICKLAND, station manager.  
CRAIG KINNEY, general sales manager.  
MIKE MARTINEZ, local sales manager.  
JON YASUDA, national sales manager.  
GERARDO PALLARES, program director.  
TOM SIRI, controller.  
LEOPOLDO RAMOS, assistant general manager.

Rates: Not available.



City of License: Los Angeles. ADI: Los Angeles. Rank: 2.

Total Households: © MSI Consumer Market Data as of 1/1/88. TV Homes, TV% and Circulation © 1988 Arbitron. County coverage based on Arbitron study.

Net Weekly Circulation	State County	Total Households	TV Households	%
<b>CALIFORNIA</b>				
<b>Between 5-24%</b>	Los Angeles	3,047,900	2,965,100	97
	Riverside Central	65,800	63,200	96
<b>Station Totals</b>		<b>3,113,700</b>	<b>3,028,300</b>	<b>97</b>
<b>Net Weekly Circulation (1988)</b>			<b>424,300</b>	
<b>Average Daily Circulation (1988)</b>			<b>275,700</b>	

# California—Los Angeles

## KNBC-TV

Ch. 4

**Network Service:** NBC.

**Licensee:** NBC Subsidiary Inc. 3, 3000 W. Alameda Ave., Burbank, CA 91523.

**Studio:** 3000 W. Alameda Ave., Burbank, CA 91523.

**Telephone:** 818-840-4444. **TWX:** 910-498-2752. **Telex:** 67-7237.

**Technical Facilities:** Channel No. 4 (66-72 MHz). Authorized power: 44.70-kw visual, 8.94-kw aural. Antenna: Non-directional, electronically tilted 2.5°, 3200-ft. above av. terrain, 496-ft. above ground, 6170-ft. above sea level.

Latitude 34° 13' 32"  
Longitude 118° 03' 52"

**Transmitter:** Mt. Wilson.

**Multichannel TV Sound:** Stereo only.

**Satellite Earth Station:** Transmit/receive 10-meter; Harris receivers.

**News Services:** AP, CNS, UPI.

**Ownership:** National Broadcasting Co. Inc. See Group Ownership of Television Stations.

**Began Operation:** January 16, 1949.

**Represented (sales):** NBC TV Spot Sales.

**Personnel:**

- JOHN ROHRBECK, vice president & general manager.
- JIM STERLING, sales director.
- VINCE MANZE, director, broadcasting & promotion.
- CAROLE CARTWRIGHT, director, programming.
- PATRICK WALLACE, director, finance & administration.
- JEFF KAZMARK, sales manager.
- THEO McCULLOUGH, sales manager.
- TOM CAPRA, news director.
- HARRY BURBIDGE, chief engineer.

**Rates:** On request.

**City of License:** Los Angeles. **AOI:** Los Angeles. **Rank:** 2.

Total Households: © MSI Consumer Market Data as of 1/1/88. TV Homes, TV% and Circulation © 1988 Arbitron. County coverage based on Arbitron study.

Net Weekly Circulation	State County	Total Households	TV Households	%
<b>50% &amp; Over</b>	<b>CALIFORNIA</b>			
	Imperial	32,700	30,500	93
	Inyo	7,800	7,000	90
	Kern East	28,100	27,100	96



Net Weekly Circulation	State County	Total Households	TV Households	%
<b>50% &amp; Over</b>	Los Angeles	3,047,900	2,965,100	97
	Orange	777,200	763,400	98
	Riverside Central	65,800	63,200	96
	Riverside West	251,200	241,800	96
	San Bernardino	404,200	391,400	97
	Santa Barbara North	56,800	54,600	96
	Santa Barbara South	72,100	69,300	96
	Ventura	207,700	202,700	98
<b>CALIFORNIA</b>				
<b>Between 5-24%</b>	Kern West	150,000	144,800	97
	San Diego	819,100	796,200	97
<b>Station Totals</b>		<b>5,920,600</b>	<b>5,757,100</b>	<b>97</b>
<b>Net Weekly Circulation (1988)</b>			<b>4,245,800</b>	
<b>Average Daily Circulation (1988)</b>			<b>2,383,000</b>	

# California—Los Angeles

**KTLA**

Ch. 5

**Network Service:** None, independent.

**Licensee:** KTLA Inc., 5800 Sunset Blvd., Box 500, Los Angeles, CA 90078.

**Studio:** 5800 Sunset Blvd., Box 500, Los Angeles, CA 90078.

**Telephone:** 213-460-5500. TWX: 910-321-2417.

**Fax:** 213-460-5952.

**Technical Facilities:** Channel No. 5 (76-82 MHz). Authorized power: 44.7-kw visual, 8.32-kw aural. Antenna: 3202-ft. above av. terrain, 473-ft. above ground, 6176-ft. above sea level.

Latitude 34° 13' 36"  
Longitude 118° 03' 56"

**Transmitter:** Mt. Wilson.

**Multichannel TV Sound:** Stereo and separate audio program.

**Satellite Earth Stations:** Transmit/receive Satcom Technologies, 5-meter Ku-band; Scientific-Atlanta, 10-meter C-band; Scientific-Atlanta, 7-meter C-band; Vertex, 4.5-meter C-band; M/A-Com, Scientific-Atlanta receivers.

**News Services:** AP, CNN, CNN Headline News, CNS, INDX, UPI.

**Ownership:** Tribune Broadcasting Co. See Group Ownership of Television Stations.

**Began Operation:** January 22, 1947. Sale to present owner by KKR Assoc., et al., approved by FCC Oct. 4, 1985 (Television Digest, Vol. 25:20, 24, 40, 51). Previous sale approved by FCC March 28, 1983 (Vol. 22:44). Sale to Gene Autry & The Signal Cos. by Paramount Television Productions approved May 13, 1964 by FCC (Vol. 3:44; 4:20).

**Represented (sales):** TeleRep Inc.

**Represented (legal):** Schnader, Harrison, Segal & Lewis.

**Represented (engineering):** Hammett & Edison Inc.

**Personnel:**

- STEVEN A. BELL, senior vice president & general manager.
- MICHAEL EIGNER, vice president & station manager.
- TOM ARNST, general sales manager.
- BETTY ELLEN BERLAMINO, local sales manager.
- JEFF WEISS, national sales manager.
- VIRGINIA HUNT, director of finance & administration.
- ROZANNE McMILLAN, director of research.
- IRA GOLDSTONE, director of engineering.
- NICHOLAS van HOOGSTRAATEN, director of advertising & promotion.
- MARK SONNENBERG, director of programming.
- JOE QUASARANO, director of production/sports.
- BRENDA YOUNG, director of business affairs/legal counsel.
- JEFF WALD, news director.
- ED HARRISON, publicity director.
- JEFF CLONINGER, sr. national sales coordinator.

**Rates:** On request.

**City of License:** Los Angeles. **ADI:** Los Angeles. **Rank:** 2.

Total Households: © MSI Consumer Market Data as of 1/1/88. TV Homes, TV% and Circulation © 1988 Arbitron. County coverage based on Arbitron study.

Net Weekly Circulation	State County	Total Households	TV Households	%
<b>CALIFORNIA</b>				
<b>50% &amp; Over</b>	Kern East	28,100	27,100	96
	Los Angeles	3,047,900	2,965,100	97
	Orange	777,200	763,400	98
	Riverside Central	65,800	63,200	96
	Riverside West	251,200	241,800	96
	San Bernardino	404,200	391,400	97



SCALE OF MILES

0 50 100

KTLA BMPCT-880226KG Granted 5/9/88

© American Map Corp., No. 14244

Net Weekly Circulation	State County	Total Households	TV Households	%
<b>50% &amp; Over</b>	Santa Barbara North	56,800	54,600	96
	Ventura	207,700	202,700	98
<b>ARIZONA</b>				
<b>Between 25-49%</b>	Yuma	30,800	29,200	95
<b>CALIFORNIA</b>				
	Imperial	32,700	30,500	93
	Inyo	7,800	7,000	90
	Kern West	150,000	144,800	97
	Riverside East	8,000	7,700	96
	San Diego	819,100	796,200	97
	San Luis Obispo	73,700	70,500	96
	Santa Barbara South	72,100	69,300	96
<b>NEW MEXICO</b>				
	Chaves	22,300	21,900	98
	Eddy	19,300	18,900	98
	Lea North	20,900	20,300	97
	Lea South	2,500	2,400	98
	Otero	17,200	16,800	98
	San Juan	33,300	31,400	94
<b>ARIZONA</b>				
<b>Between 5-24%</b>	Cochise	35,900	34,600	96
	Coconino	29,500	27,400	93
	Pima	256,100	251,000	98
<b>CALIFORNIA</b>				
	Tulare	95,700	91,700	96
<b>NEW MEXICO</b>				
	Dona Ana	41,500	40,100	97
<b>TEXAS</b>				
	El Paso	167,700	166,300	99
<b>Station Totals</b>		<b>6,775,000</b>	<b>6,587,300</b>	<b>97</b>
<b>Net Weekly Circulation (1988)</b>			<b>3,723,700</b>	
<b>Average Daily Circulation (1988)</b>			<b>1,486,500</b>	

# California—Los Angeles

**KTTV**

Ch. 11

**Network Service:** Fox.

**Licensee:** Fox Television Stations Inc., 5746 Sunset Blvd., Los Angeles, CA 90028.

**Studio:** 5746 Sunset Blvd., Los Angeles, CA 90028.

**Telephone:** 213-856-1000. TWX: 910-321-4222.

**Technical Facilities:** Channel No. 11 (198-204 MHz). Authorized power: 166-kw visual, 20-kw aural. Antenna: 2940-ft. above av. terrain, 237-ft. above ground, 5907-ft. above sea level.

Latitude 34° 13' 29.0"  
Longitude 118° 03' 47.1"

**Transmitter:** Mt. Wilson.

**Multichannel TV Sound:** Stereo and separate audio program.

**Satellite Earth Stations:** Transmit/receive Harris, 9-meter C-band; Harris, 6-meter C-band; RCA, 4-meter Ku-band; DX Engineering, Harris, M/A-Com receivers.

**News Services:** AP, CNN, CNS, UPI.

**Ownership:** Fox Television Station Group. See Group Ownership of Television Stations.

**Began Operation:** January 7, 1949. Sale to present owner by Metromedia approved by FCC Nov. 14, 1985. Sale to Metromedia by Los Angeles Times and Mirror approved May 28, 1963 (Television Digest, Vol. 3:3, 22).

**Represented (sales):** Petry Television Inc.

**Personnel:**

- WILLIAM MCGOWAN, vice president & director of sales.
- DONALD TILLMAN, v.p. & director of programming & production.
- AUGUSTINE MARTINEZ, director, finance & administration.
- PETER MARTIN, director of promotion & creative services.
- JOHN McCORMICK, local sales manager.
- ANDREA STOLTZMAN, local sales manager.
- STEVE STEINBERG, vice president & manager of broadcast operations.
- LEE HOEGEE, national sales manager.
- STEVE BLUE, news director.
- RAYMOND GREEN, executive producer.
- CHARLES E. AMMANN, chief engineer.

**Rates:** Not available.

**City of License:** Los Angeles. **ADI:** Los Angeles. **Rank:** 2.

Total Households: © MSI Consumer Market Data as of 1/1/88. TV Homes, TV% and Circulation © 1988 Arbitron. County coverage based on Arbitron study.

Net Weekly Circulation	State County	Total Households	TV Households	%
<b>50% &amp; Over</b>	<b>CALIFORNIA</b>			
	Inyo	7,800	7,000	90
	Kern East	28,100	27,100	96
	Los Angeles	3,047,900	2,965,100	97
	Orange	777,200	763,400	98
	Riverside Central	65,800	63,200	96
	Riverside West	251,200	241,800	96
	San Bernardino	404,200	391,400	97
	Santa Barbara North	56,800	54,600	96
	Santa Barbara South	72,100	69,300	96
	Ventura	207,700	202,700	98
<b>Between 25-49%</b>	<b>ARIZONA</b>			
	Santa Cruz	8,100	7,900	97
	Yuma	30,800	29,200	95



Net Weekly Circulation	State County	Total Households	TV Households	%
<b>Between 25-49%</b>	<b>CALIFORNIA</b>			
	Imperial	32,700	30,500	93
	Kern West	150,000	144,800	97
	Riverside East	8,000	7,700	96
	San Diego	819,100	796,200	97
	San Luis Obispo	73,700	70,500	96
	<b>NEW MEXICO</b>			
	Chaves	22,300	21,900	98
	Eddy	19,300	18,900	98
	Lea North	20,900	20,300	97
	Lea South	2,500	2,400	98
	Luna	6,400	6,200	97
	Otero	17,200	16,800	98
	<b>Between 5-24%</b>	<b>ARIZONA</b>		
Cochise		35,900	34,600	96
Coconino		29,500	27,400	93
Pima		256,100	251,000	98
<b>CALIFORNIA</b>				
Tulare		95,700	91,700	96
<b>NEW MEXICO</b>				
Dona Ana		41,500	40,100	97
San Juan		33,300	31,400	94
<b>TEXAS</b>				
El Paso	167,700	166,300	99	
<b>Station Totals</b>		<b>6,789,500</b>	<b>6,601,400</b>	<b>97</b>
<b>Net Weekly Circulation (1988)</b>			<b>3,740,400</b>	
<b>Average Daily Circulation (1988)</b>			<b>1,572,400</b>	

# California—Los Angeles

## KWHY-TV

Ch. 22

**Network Service:** None, independent.

**Licensee:** Harriscorp of Los Angeles Inc., 5545 Sunset Blvd., Los Angeles, CA 90028.

**Studio:** 5545 Sunset Blvd., Los Angeles, CA 90028.

**Telephone:** 213-466-5441. **Fax:** 213-466-3613.

**Technical Facilities:** Channel No. 22 (518-524 MHz). Authorized power: 2570-kw max. & 1726-kw horizontal visual, 257-kw aural. Antenna: 2917-ft. above av. terrain, 212-ft. above ground, 5903-ft. above sea level.

Latitude	34°	13'	36''
Longitude	118°	03'	59''

**Transmitter:** Mt. Wilson.

**News Services:** AP, CNS, Reuters, UPI.

**Ownership:** Burt I. Harris Sr., pres. & family, 73.4%; & family; Allan Slaight, 9.41%; Robert S. Block, 6.67%; Jim LeVitus, 3.30%; Sitel Inc., 2.50%; TD Capital Group, 1.61%; seven others, none with as much as 1%. See Harriscorp in Group Ownership of Television Stations.

**Began Operation:** March 25, 1963 but left the air March 9, 1964 (*Television Digest*, Vol. 4:11). Sale by Central Broadcasting Corp. approved July 29, 1964 by FCC (Vol. 4:11, 31). Resumed operation May 2, 1965 (Vol. 5:20). Subscription TV began July 23, 1978. Sale to present owners by Coast TV Bcstg. approved Nov. 20, 1981.

**Represented (legal):** Cohn & Marks.

**Represented (engineering):** Hammett & Edison Inc.

**Personnel:**

- BURT I. HARRIS, chief executive officer.
- BURT I. HARRIS JR., president & general manager.
- CARLOS M. ECHERRI, controller.
- JOHN H. NELSON, sales manager.
- CRAIG DIESTEL, account executive.
- EUGENE A. HARRIS, chief engineer, transmitter.
- DAVID J. ZULLI, chief engineer, studio.
- DAVID BERGEN, operations manager.
- JEANNE READER, promotion director.



**Highest One Hour Rate:** \$2500.

**Highest 30 Sec. Rate:** \$100.

**Arbitron Data:** Not available.

**City of License:** Los Angeles. **ADI:** Los Angeles. **Rank:** 2.

# California—Corona-Los Angeles

**KVEA**

Ch. 52

**Network Service:** Telemundo.

**Licensee:** Estrella License Corp., 1139 Grand Central Ave., Glendale, CA 91201.

**Studio:** 1139 Grand Central Ave., Glendale, CA 91201.

**Telephone:** 818-502-5700.

**Technical Facilities:** Channel No. 52 (698-704 MHz). Authorized power: 2630-kw max. & 1320-kw horizontal visual, 261-kw max. & 132-kw horizontal aural. Antenna: 2890-ft. above av. terrain, 199-ft. above ground, 5856-ft. above sea level.

Latitude 34° 13' 27"  
Longitude 118° 03' 45"

**Transmitter:** Mt. Wilson.

**Satellite Earth Stations:** Vertex, 6.1-meter C-band; Vertex, 4.6-meter Ku-band; Miralite, 3.7-meter Ku & C-band; Miralite, 2.4-meter Ku-band; DX Engineering, Harris, M/A-Corn receivers.

**News Services:** CNS, Imevision, INDX, UPI.

**Ownership:** Telemundo Group Inc., 100%. See Group Ownership of Television Stations.

**Began Operation:** June 29, 1966. Sale to present owner by Oak Industries approved by FCC July 17, 1985 (*Television Digest*, Vol. 25:7, 21). Sale of 50% to Oak Industries by A. Jerrold Perenchio approved April 15, 1983. Sale to Oak & Perenchio by Kaiser Bcstg. Corp. approved by FCC Aug. 24, 1976. Began subscription television April 1, 1977 (Vol. 17:15). Began Spanish language broadcasting Sept. 8, 1980.

**Represented (sales):** Telemundo TV Group.

**Represented (legal):** Hogan & Hartson.

**Personnel:**

- FRANK CRUZ, vice president & general manager.
- STEPHEN J. LEVIN, station & general sales manager.
- JULIO LUCERO, local sales manager.
- HARRY ABRAHAM, director of advertising, promotion & programming.
- ENRIQUE GRATAS, news director.
- BOB KURTZ, research director.
- DOUGLAS LJUNG, director of engineering.
- STUART LIVINGSTON, business manager.



**Highest 30 Sec. Rate:** \$1500.

**City of License:** Corona. **ADI:** Los Angeles. **Rank:** 2.

Total Households: © MSI Consumer Market Data as of 1/1/88. TV Homes, TV% and Circulation © 1988 Arbitron. County coverage based on Arbitron study.

Net Weekly Circulation	State County	Total Households	TV Households	%
<b>CALIFORNIA</b>				
<b>Between 5-24%</b>	Los Angeles	3,047,900	2,965,100	97
<b>Station Totals</b>		<b>3,047,900</b>	<b>2,965,100</b>	<b>97</b>
<b>Net Weekly Circulation (1988)</b>			<b>232,200</b>	
<b>Average Daily Circulation (1988)</b>			<b>117,900</b>	



# California—Riverside

**KSLD**

**Ch. 62**

**Network Service:** None, independent.

**Grantee:** Sunland Broadcasting Co. Inc., 4522 Woodman Ave., Suite C-236, Sherman Oaks, CA 91423.

**Studio:** 4522 Woodman Ave., Suite C-236, Sherman Oaks, CA 91423.

**Telephone:** 818-906-8834. **Fax:** 818-906-0467.

**Technical Facilities:** Channel No. 62 (758-764 MHz). Authorized power: 2366-kw max. visual, 237-kw max. aural. Antenna: 2258-ft. above av. terrain, 153-ft. above ground, 5473-ft. above sea level.

Latitude	34°	11'	15''
Longitude	117°	41'	53.50''

**Transmitter:** Sunset Ridge electronics site, 3-mi. NW of San Antonio Heights.

**Ownership:** Jack M. Hodin, chmn.-pres., 65%; Andres Soto, v.p., 35%

**Scheduled to Begin Operation:** December 1, 1988.

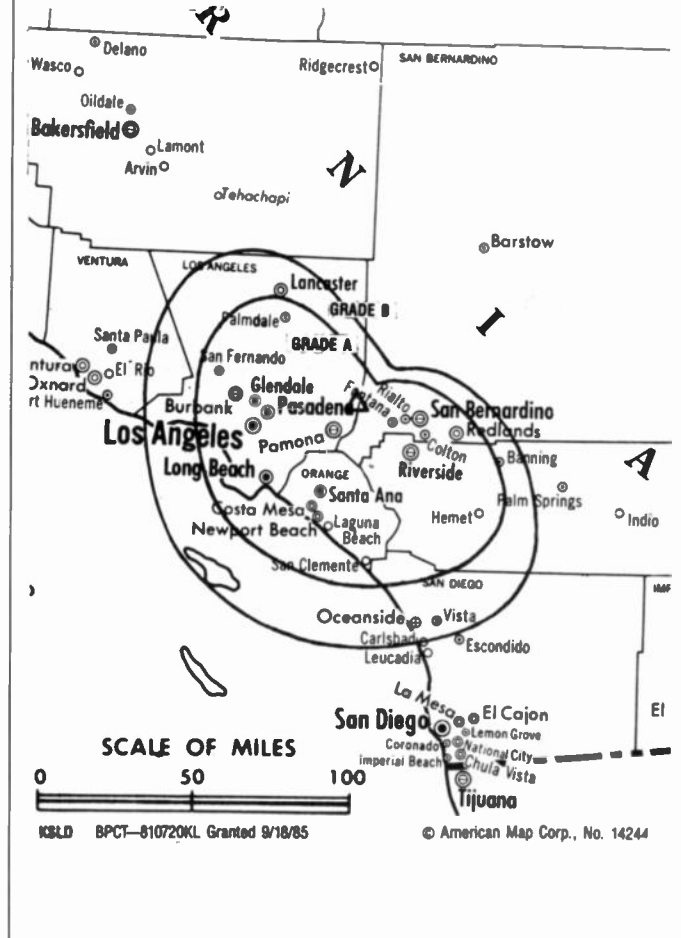
**Represented (legal):** Dow, Lohnes & Albertson.

**Represented (engineering):** John H. Battison.

**Personnel:**

JACK M. HODIN, chairman & president.

**ADI:** Los Angeles. **Rank:** 2.



# California—San Bernardino-Los Angeles

**KAGL**

**Ch. 30**

**Network Service:** None, independent.

**Grantee:** Angeles Broadcasting Network, 318 Mira Loma Ave., Glendale, CA 91204.

**Studio:** 318 Mira Loma Ave., Glendale, CA 91204.

**Telephones:** 714-381-1724; 818-500-0001.

**Technical Facilities:** Channel No. 30 (566-572 MHz). Authorized power: 1120-kw max. & 30-kw horizontal visual, 112-kw max. & 3.33-kw horizontal aural. Antenna: 2340-ft. above av. terrain, 143-ft. above ground, 5399-ft. above sea level.

Latitude	34°	11'	15"
Longitude	117°	41'	58"

**Transmitter:** Sunset Ridge, 5.5-mi. N of Claremont.

**Satellite Earth Station:** Harris, 10-meter Ku-band.

**Ownership:** Angeles Broadcasting Network non-profit corp. Glen A. Chambers, pres.; Ronna Scott, v.p.; Beverly Chambers, secy.-treas.

**Began Operation:** January 20, 1985.

**Represented (sales):** Gates Agency.

**Represented (legal):** Cohen & Berfield.

**Represented (engineering):** W. Bernard Marston.

**Personnel:**

GLEN A. CHAMBERS, president & general manager.  
 RONNA SCOTT, sales manager.  
 JON PALMER, chief engineer.  
 CLINT SCOTT, news director & production director.  
 BEVERLY CHAMBERS, program director.  
 LEE McALILEY, promotion director.

**Highest One Hour Rate:** \$2240.



KAGL BPCT-830419KG Granted 3/19/85

© American Map Corp., No. 14244

**Highest 30 Sec. Rate:** \$75.

**Arbitron Data:** Not available.

**City of License:** San Bernardino. **ADI:** Los Angeles. **Rank:** 2.

# California—San Bernardino-Los Angeles

**KSCI**

**Ch. 18**

**Network Service:** None, independent.

**Licensee:** KSCI Inc., 1954 Cotner Ave., Los Angeles, CA 90025.

**Studio:** 12401 W. Olympic Blvd., Los Angeles, CA 90064.

**Telephone:** 213-479-8081. **Fax:** 213-479-8118.

**Technical Facilities:** Channel No. 18 (494-500 MHz). Authorized power: 347-kw visual, 34.70-kw aural. Antenna: 2393-ft. above av. terrain, 144-ft. above ground, 5573-ft. above sea level.

Latitude	34°	11'	15.0"
Longitude	117°	41'	53.5"

**Transmitter:** Sunset Ridge, 5-mi. NE of Claremont.

**Satellite Earth Stations:** Paraclipse, 3.8-meter C-band; Miralite, 3.7-meter C-band; Scientific-Atlanta, 4.5-meter Ku-band; Sony, 3-meter Ku-band; Avcom receivers.

**News Service:** INDX.

**Ownership:** Aliza Corp., 50.0%; Equity Investors Inc., 50.0% Aliza Corp. Ownership: Ray L. Beindorf, chmn.-secy., 51.00%; Thomas Headley, pres.-treas., 49.00%. Beindorf has interest in KGCT-TV, Tulsa, OK.

**Began Operation:** June 30, 1977. Sale to present owner by World Plan Executive Council approved by FCC Dec. 19, 1986 (*Television Digest*, Vol. 26:45).

**Represented (sales):** Brydson Media Sales International; Asian Television Sales.

**Represented (legal):** Leventhal, Senter & Lerman.

**Personnel:**

RAY BEINDORF, president.  
 ROSEMARY FINCHER, station manager & general sales manager.  
 BELINDA BARBOZA, operations manager.  
 MARIA GOMEZ, traffic manager.  
 BILL WELTY, director of engineering.  
 YUKO SAKAMOTO HAYAKAWA, program director.  
 MARY GOOD, promotion director.  
 CHUCK KNEETER, production director.



**Highest One Hour Rate:** \$4000.

**Highest 30 Sec. Rate:** \$300.

**Arbitron Data:** Not available

**City of License:** San Bernardino. **ADI:** Los Angeles. **Rank:** 2.

# California—Santa Ana-Los Angeles

## KTBN-TV

Ch. 40

**Network Service:** Trinity Bcstg. Network.

**Licensee:** Trinity Bcstg. Network Inc., Box A, Santa Ana, CA 92711.

**Studio:** 2442 Michelle Rd., Tustin, CA 92680.

**Telephone:** 714-832-2950.

**Technical Facilities:** Channel No. 40 (626-632 MHz). Authorized power: 622-kw max. & 260-kw horizontal visual, 123-kw max. & 52-kw horizontal aural. Antenna: 2890-ft. above av. terrain, 200-ft. above ground, 5863-ft. above sea level.

Latitude	34°	13'	27"
Longitude	118°	03'	44"

**Transmitter:** Mt. Wilson.

**Satellite Earth Station:** Transmit/receive Scientific-Atlanta, 10-meter.

**News Service:** UPI.

**Ownership:** Trinity Broadcasting Network Inc. See Group Ownership of Television Stations.

**Began Operation:** January 5, 1967. Sale to present owner by Angel Lerma approved by FCC Aug. 2, 1974.

**Represented (legal):** May & Dunne.

**Personnel:**

- PAUL F. CROUCH, president & founder.
- STAN HOLLON, satellite sales.
- BEN MILLER, director of engineering.
- LINDEE DRESSLER, director of programming.

**Highest 30 Sec. Rate:** \$100.



**Arbitron Data:** Not available.

**City of License:** Santa Ana. **AOI:** Los Angeles. **Rank:** 2.

# California—Ontario

**KHSC**

**Ch. 46**

**Network Service:** Home Shopping Network.

**Licensee:** Silver King Bcstg. of Southern California Inc, 3833 Ebony St., Ontario, CA 91761.

**Studio:** 3833 Ebony St., Ontario, CA 91761.

**Telephone:** 714-986-4503.

**Technical Facilities:** Channel No. 46 (662-668 MHz). Authorized power: 2450-kw max. visual, 372-kw max. aural. Antenna: 3040-ft. above av. terrain, 323-ft. above ground, 5995-ft. above sea level.

Latitude	34°	13'	37"
Longitude	118°	03'	58"

**Transmitter:** Mt. Wilson.

**Satellite Earth Station:** Transmit/receive Scientific-Atlanta, 10-meter; Scientific-Atlanta receivers.

**Ownership:** Silver King Broadcasting Inc., 100%. See Group Ownership of Television Stations.

**Began Operation:** July 1, 1972; left air Jan. 29, 1973. Resumed operation June 7, 1973; left air on unannounced date. Sale to De Rance Inc. & Santa Fe Communications approved by FCC May 25, 1982. Resumed operation April 21, 1984. Transfer of 35% to Santa Fe Communications by Richard C. Hernandez, et al., approved by FCC Feb. 26, 1985. Sale to present owner approved by FCC Oct. 30, 1986 (Television Digest, Vol. 26:39, 45, 49).

**Represented (legal):** Fisher, Wayland, Cooper & Leader.

**Represented (engineering):** Hammett & Edison Inc.

**Personnel:**

JOHN H. WHITE, vice president & station manager.  
 DR. JULIO BRITO, chief engineer.  
 CAROL ROBINSON, program director.



SHEILA VITELLE, business manager.  
 PETER PARISE, senior executive producer.

**Highest 30 Sec. Rate:** \$100.

**Arbitron Data:** Not available

**City of License:** Ontario. **ADI:** Los Angeles. **Rank:** 2.

# California—Oxnard

## KADY-TV

(formerly KTIE)

Ch. 63

**Network Service:** None, independent.

**Licenses:** P.Z. Entertainment Ltd. Partnership, 9560 Wilshire Blvd., Beverly Hills, CA 90212.

**Studio:** 663 Maulhardt Ave., Oxnard, CA 93030.

**Telephone:** 805-485-5843

**Technical Facilities:** Channel No. 63 (764-770 MHz). Authorized power: 1782-kw max. visual, 392-kw max. aural. Antenna: 1802-ft. above av. terrain, 396-ft. above ground, 2706-ft. above sea level.

Latitude 34° 19' 49"  
Longitude 119° 01' 24"

**Transmitter:** South Mountain, 3-mi. SE of Santa Paula.

**Multichannel TV Sound:** Stereo and separate audio program.

**Satellite Earth Stations:** 3 in operation; Miralite, RCA receivers.

**News Services:** AP, CNN.

**Ownership:** World Wide Financial Partnership Ltd. Partnership, ltd. partner, 98.0%; Zadora Enterprises Ltd., ltd. partner, 1%; Rikdis Enterprises Inc., gen. partner, 1%. WWFP ownership: Riviera Inc., ltd. partner, 99%; Meshulam Rikdis, gen. partner, 1%. Riviera Inc. ownership: Meshulam Rikdis, chmn., 100%. Zadora Enterprises Ltd. ownership: Pia Zadora Rikdis, 100%. Rikdis Enterprises Inc. ownership: Meshulam Rikdis, 100%.

**Began Operation:** August 17, 1985. Sale to present owners approved by FCC Nov. 24, 1987.

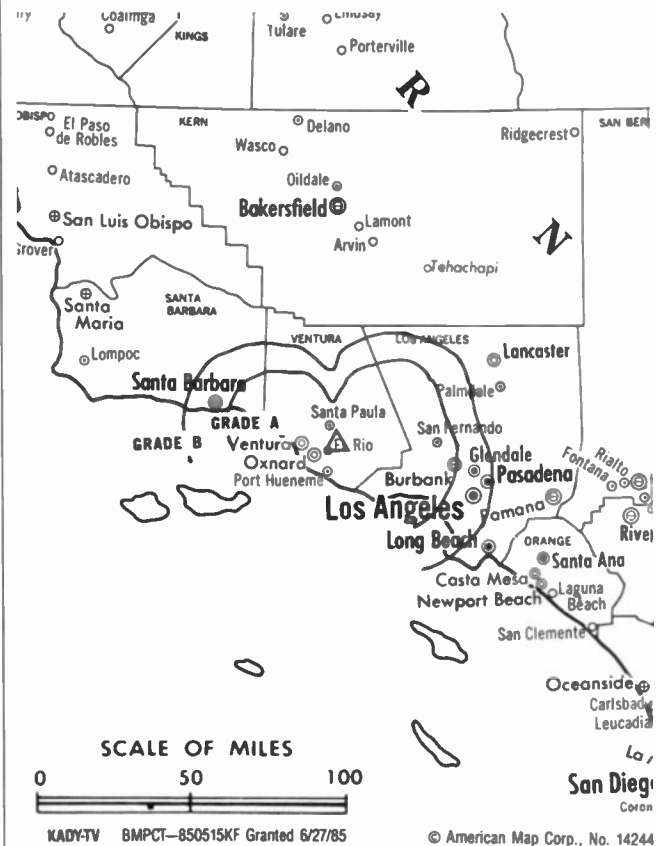
**Represented (legal):** Pierson, Ball & Dowd.

**Represented (engineering):** Hammett & Edison Inc.

### Personnel:

PETER LEONE, general manager.  
EDWARD C. BRANCA, general sales manager.  
RANDAL STERLING, local sales manager.  
LARRY SCOTT, director of operations.  
GARY ADLER, film buyer.  
BILL WELTY, chief engineer.  
GEORGE RIDDELL, promotion manager.

**Highest 30 Sec. Rate:** \$125.



**City of License:** Oxnard. **ADI:** Los Angeles. **Rank:** 2.

Total Households: © MSI Consumer Market Data as of 1/1/88. TV Homes, TV% and Circulation © 1988 Arbitron. County coverage based on Arbitron study.

Net Weekly Circulation	State County	Total Households	TV Households	%
<b>CALIFORNIA</b>				
<b>Between 5-24%</b>	Santa Barbara South	72,100	69,300	96
	Ventura	207,700	202,700	98
<b>Station Totals</b>		<b>279,800</b>	<b>272,000</b>	<b>97</b>
<b>Net Weekly Circulation (1988)</b>			<b>39,700</b>	
<b>Average Daily Circulation (1988)</b>			<b>9,400</b>	

# California—Palm Springs-Indio

## KESQ-TV

Ch. 42

(Also serves Hemet, Yucca Valley & Twentynine Palms Area)

**Network Service:** ABC.

**Licenses:** EGF Broadcast Corp.

**Studio:** 36-270 Plaza Dr., Cathedral City, CA 92234.

**Mailing Address:** Box 4200, Palm Springs, CA 92263.

**Telephone:** 619-328-8881.

**Technical Facilities:** Channel No. 42 (638-644 MHz). Authorized power: 316-kw max. & 154-kw horizontal visual, 22.90-kw aural. Antenna: 630-ft. above av. terrain, 89-ft. above ground, 1650-ft. above sea level.

Latitude 33° 51' 58"  
Longitude 116° 26' 02"

**Transmitter:** Edom Hill.

**Satellite Earth Station:** Scientific-Atlanta, 7-meter; Scientific-Atlanta receivers.

**News Services:** ABC, AP.

**Ownership:** EGF Broadcast Corp., 100% E. Grant Fitts, chmn.; John H. Massey, pres. & asst. secy.; John S. Fitts, v.p. EGF Broadcast Corp. Ownership: John S. Fitts, 100%.

**Began Operation:** October 5, 1968. Transfer of control to Esquire from receivers in bankruptcy approved by FCC June 30, 1978. Sale to Gulf Broadcast approved July 27, 1984 (*Television Digest*, Vol. 24:19). Sale to present owner approved Aug. 23, 1985.

**Represented (sales):** Katz Television.

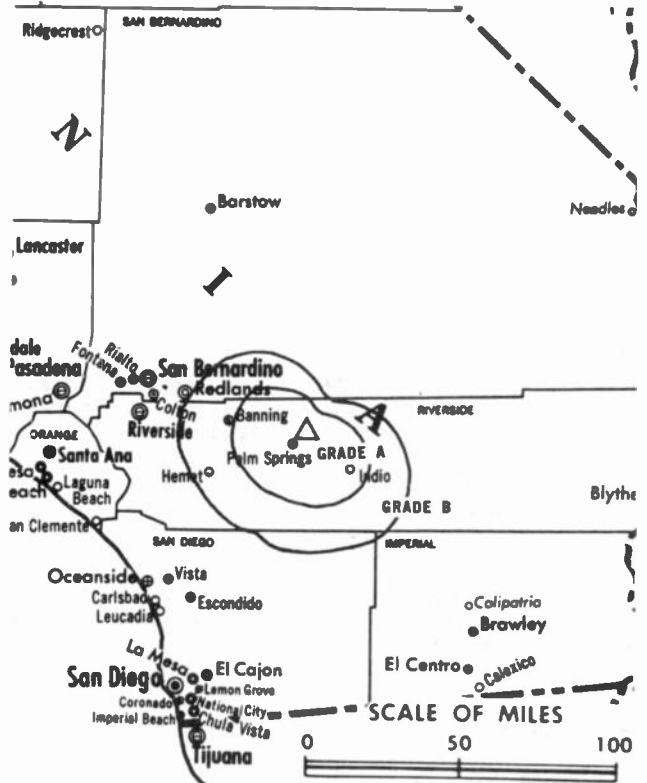
**Represented (legal):** Arnold & Porter.

### Personnel:

SCOTT VAUGHAN, general manager.  
BILL EVANS, local sales manager.  
KIRK GREGORY, national sales manager.  
RICHARD LERNER, news director.  
DAVID GRAY, chief engineer.  
JANET MAY, program coordinator.  
STEPHANIE LAWRENCE, promotion director.  
RICHARD MECHLING, business manager.

**Highest One Hour Rate:** \$1200.

**Highest 30 Sec. Rate:** \$600.



KESQ-TV BMPCT-6668 Granted 5/1/68

© American Map Corp., No. 14244

**NETWORK BASE HOURLY RATE:** \$110.

**City of License:** Palm Springs. **ADI:** Palm Springs. **Rank:** 178.

Total Households: © MSI Consumer Market Data as of 1/1/88. TV Homes, TV% and Circulation © 1988 Arbitron. County coverage based on Arbitron study.

Net Weekly Circulation	State County	Total Households	TV Households	Households %
<b>CALIFORNIA</b>				
<b>50% &amp; Over</b>	Riverside Central	65,800	63,200	96
<b>CALIFORNIA</b>				
<b>Between 5-24%</b>	Imperial	32,700	30,500	93
<b>Station Totals</b>		<b>98,500</b>	<b>93,700</b>	<b>95</b>
<b>Net Weekly Circulation (1988)</b>			<b>67,000</b>	
<b>Average Daily Circulation (1988)</b>			<b>34,600</b>	

# California—Palm Springs

## KMIR-TV

Ch. 36

**Network Service:** NBC.

**Licensee:** Desert Empire TV Corp., Box 1506, Palm Springs, CA 92263.

**Studio:** 72920 Park View Dr., Palm Desert, CA 92260.

**Telephone:** 619-568-3636. **TWX:** 910-332-1292.

**Fax:** 619-568-1176.

**Technical Facilities:** Channel No. 36 (602-608 MHz). Authorized power: 547-kw max. & 164-kw horizontal visual, 16.40-kw horizontal aural. Antenna: 680-ft. above av. terrain, 124-ft. above ground, 1703-ft. above sea level.

Latitude 33° 52' 00"  
Longitude 116° 25' 56"

**Transmitter:** 7-mi. ENE of center of Palm Springs.

**Satellite Earth Stations:** Harris, 7-meter Ku-band; Harris, 4.5-meter Ku-band; Harris, 4-meter Ku-band; Miralite, 4-meter C-band; 3.1-meter C-band; Avcom, Agile, Harris, M/A-Com receivers.

**News Service:** UPI.

**Ownership:** John Conte, pres. & Sirpuhe Philibosian Conte, secy.-treas., 100% jointly.

**Began Operation:** October 26, 1968.

**Represented (sales):** Seitel Inc.

**Represented (legal):** Koteen & Naftalin.

**Represented (engineering):** Jules Cohen & Associates, P.C.

### Personnel:

JOHN CONTE, president & general manager.  
HARRY HEIN, sales manager.  
ED WARD, local sales manager.  
JAN PEARCE, chief engineer.  
TINA STEIN, news director.  
PAT VANDERHOEVEN, program director.  
DICK WARD, promotion director.

**Highest One Hour Rate:** \$2500.

**Highest 30 Sec. Rate:** \$400.

**NETWORK BASE HOURLY RATE:** \$150.



**City of License:** Palm Springs. **ADI:** Palm Springs. **Rank:** 178.

Total Households: © MSI Consumer Market Data as of 1/1/88. TV Homes, TV% and Circulation © 1988 Arbitron. County coverage based on Arbitron study.

Net Weekly Circulation	State County	Total Households	TV Households Households	%
<b>50% &amp; Over</b>	<b>CALIFORNIA</b> Riverside Central	65,800	63,200	96
	<b>CALIFORNIA</b> Imperial	32,700	30,500	93
<b>Station Totals</b>		<b>98,500</b>	<b>93,700</b>	<b>95</b>
<b>Net Weekly Circulation (1988)</b>				<b>59,500</b>
<b>Average Daily Circulation (1988)</b>				<b>29,800</b>



# California—Redding

## KRCR-TV

Ch. 7

(Also serves Chico, CA)

**Network Service:** ABC.

**Licensee:** California-Oregon Bcstg. Inc., Box 7R, Redding, CA 96099.

**Studio:** 755 Auditorium Dr., Redding, CA 96001.

**Telephone:** 916-243-7777. TWX: 916-243-6721.

**Technical Facilities:** Channel No. 7 (174-180 MHz). Authorized power: 115-kw visual, 22.40-kw aural. Antenna: 3620-ft. above av. terrain, 126-ft. above ground, 6335-ft. above sea level.

Latitude 40° 36' 10"  
Longitude 122° 39' 00"

**Transmitter:** Mt. Shasta-Bally, 13-mi. W of Redding.

**Satellite Earth Stations:** Andrew, 7-meter; Andrew, 6-meter; Harris, 4.5-meter; Harris, 3-meter; Avantek, Scientific-Atlanta receivers.

**News Services:** Capitol News Service, Group W Newsfeed, UPI.

**Ownership:** California-Oregon Broadcasting Inc., 100%. See Group Ownership of Television Stations.

**Began Operation:** August 1, 1956. Acquisition of positive control by California-Oregon Bcstg. approved by FCC Feb. 9, 1968. Previous sale to Sacramento Valley TV Inc. by George C. Fleharty, Carl R. McConnell and associates approved June 5, 1963 by FCC (Television Digest, Vol. 3:11, 23).

**Represented (sales):** Blair Television; Art Moore Inc. (regional).

**Represented (legal):** Pierson, Ball & Dowd.

**Represented (engineering):** Lohnes & Culver.

### Personnel:

RICHARD GREEN, vice president & general manager.  
WILLIAM B. SMULLIN, vice president & director of operations.  
WILLIAM HALL, general sales manager.  
NORM HOATSON, chief engineer.  
DOREETA DOMKE, program/operations director.  
CAL HUNTER, news director.

**Highest One Hour Rate:** \$6000.

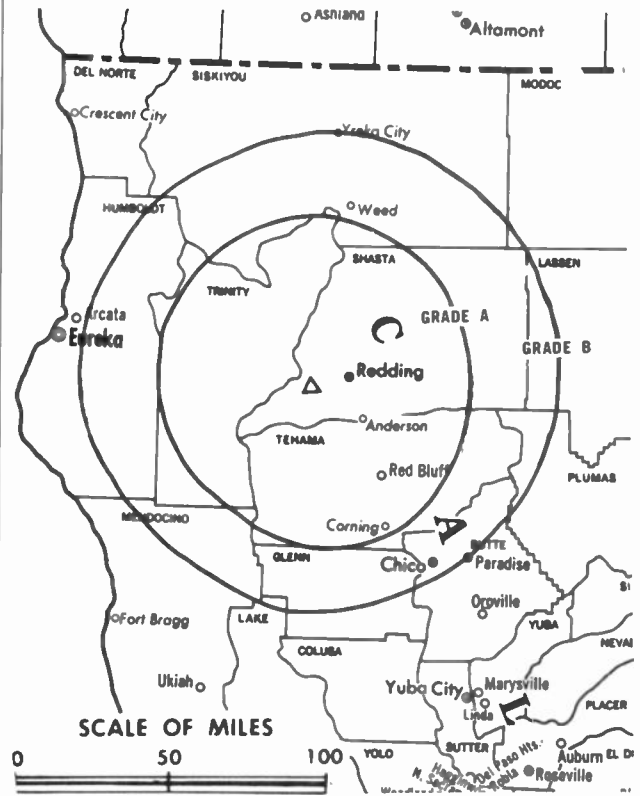
**Highest 30 Sec. Rate:** \$500.

**NETWORK BASE HOURLY RATE:** \$800.

**City of License:** Redding. ADI: Chico-Redding. Rank: 140.

Total Households: © MSI Consumer Market Data as of 1/1/88. TV Homes, TV% and Circulation © 1988 Arbitron. County coverage based on Arbitron study.

Net Weekly Circulation	State County	Total Households	TV Households	Households %
50% & Over	CALIFORNIA			
	Butte	70,100	66,900	95
	Del Norte	7,600	7,100	93



KRCR-TV BMPCT-4100 Granted 8/22/56

© American Map Corp., No. 14244

Net Weekly Circulation	State County	Total Households	TV Households	Households %
50% & Over	Glenn	8,700	8,400	97
	Shasta	51,400	49,800	97
	Siskiyou	17,500	16,300	93
	Tehama	18,000	17,500	97
	Trinity	5,700	5,300	93
<b>CALIFORNIA</b>				
Between 25-49%	Colusa	5,400	5,100	94
	Humboldt	46,100	44,200	96
	Lassen	8,200	7,700	94
	Modoc	3,700	3,400	92
	Plumas	8,100	7,600	94
<b>OREGON</b>				
	Klamath	22,100	21,300	96
<b>CALIFORNIA</b>				
Between 5-24%	Sutter	21,900	21,300	97
<b>Station Totals</b>		<b>294,500</b>	<b>281,900</b>	<b>96</b>
<b>Net Weekly Circulation (1988)</b>			<b>174,900</b>	
<b>Average Daily Circulation (1988)</b>			<b>96,500</b>	

# California—Sacramento

## KCRA-TV

Ch. 3

Network Service: NBC.

Licensee: Kelly Broadcasting Co., 3 Television Circle, Sacramento, CA 95814-0794.

Studio: 3 Television Circle, Sacramento, CA 95814-0794.

Telephone: 916-444-7300. TWX: 910-367-3557.

Technical Facilities: Channel No. 3 (60-66 MHz). Authorized power: 100-kw visual, 10-kw aural. Antenna: 1940-ft. above av. terrain, 1951-ft. above ground, 1951-ft. above sea level.

Latitude 38° 15' 52"  
Longitude 121° 29' 22"

Transmitter: 0.8-mi. S of Twin Cities Rd., adjacent to Snodgrass Slough, 2.2-mi. W of Hwy. 5.

Multichannel TV Sound: Stereo only.

Satellite Earth Stations: Scientific-Atlanta, 10-meter C-band; Superior, 6-meter C-band; AFC, 3-meter Ku-band; Harris, M/A-Com, Scientific-Atlanta receivers.

News Services: AP, CNN, NBC, NIWS, UPI.

Ownership: Kelly Broadcasting Co.; Robert E. Kelly, gen. & ltd. partner, 41%; Jon S. Kelly, gen. & ltd. partner, 41%; Christopher R. Kelly, ltd. partner, 9%; Gregory G. Kelly, ltd. partner, 9%. See Group Ownership of Television Stations.

Began Operation: September 3, 1955. Sale of 50% by Gerald Kenneth & Vernon Hansen to other 50% owners, Kellys, approved April 18, 1962 by FCC (Television Digest, Vol. 2:17).

Represented (sales): Blair Television.

Represented (legal): Koteen & Naftalin.

Represented (engineering): Jules Cohen & Associates.

### Personnel:

ROBERT E. KELLY, partner.  
JON S. KELLY, partner.  
JOHN KUENEKE, general manager.  
RON LONGINOTTI, general sales manager.  
DAVE ULRICKSON, regional sales manager.  
GREG KELLY, national sales manager.  
MARY KAY JOHNSON, production manager.  
SCOTT NICHOLS, business manager.  
WALT GRAY, sports director.  
BOB JORDAN, news director.  
LINDA BAYLEY, program director.  
VAL NICHOLAS, promotion director.

Highest 30 Sec. Rate: \$6500.

NETWORK BASE HOURLY RATE: \$2450.

City of License: Sacramento. ADI: Sacramento-Stockton. Rank: 20.

Total Households: © MSI Consumer Market Data as of 1/1/88. TV Homes, TV% and Circulation © 1988 Arbitron. County coverage based on Arbitron study.

Net Weekly Circulation	State County	Total Households	TV Households	%
<b>CALIFORNIA</b>				
<b>50% &amp; Over</b>	Amador	10,300	9,800	95
	Butte	70,100	66,900	95
	Calaveras	11,300	10,800	96
	Colusa	5,400	5,100	94
	Contra Costa East	30,000	29,300	98
	El Dorado East	12,600	12,200	96
	El Dorado West	30,300	29,200	96
	Lake	22,000	20,400	93



Net Weekly Circulation	State County	Total Households	TV Households	%
<b>50% &amp; Over</b>	Nevada	28,100	26,600	94
	Placer West	52,200	50,300	96
	Plumas	8,100	7,600	94
	Sacramento	366,800	356,900	97
	San Joaquin	157,600	151,000	96
	Sierra	1,500	1,400	93
	Solano East	56,600	55,300	98
	Stanislaus	111,600	106,400	95
	Sutter	21,900	21,300	97
	Tuolumne	16,300	15,400	94
Yolo	48,000	46,200	96	
Yuba	20,200	19,500	97	
<b>CALIFORNIA</b>				
<b>Between 25-49%</b>	Glenn	8,700	8,400	97
	Lassen	8,200	7,700	94
	Mariposa	5,500	5,100	93
	Placer East	4,500	4,300	96
	Solano West	42,200	41,200	98
<b>CALIFORNIA</b>				
<b>Between 5-24%</b>	Contra Costa West	249,100	243,600	98
	Marin	94,900	91,900	97
	Merced	56,700	54,500	96
	Mono	4,000	3,500	88
	Napa	41,400	40,000	96
	Sonoma	139,500	133,600	96
<b>NEVADA</b>				
	Douglas	10,000	9,600	96
	Carson City	15,400	15,000	97
<b>Station Totals</b>		<b>1,761,000</b>	<b>1,700,000</b>	<b>97</b>
<b>Net Weekly Circulation (1988)</b>			<b>1,049,400</b>	
<b>Average Daily Circulation (1988)</b>			<b>601,600</b>	

# California—Modesto

**KCSO**

Ch. 19

(Also serves Sacramento & Stockton)

**Network Service:** Univision.

**Licensee:** Sainte Limited, Box 3689, Modesto, CA 95352.

**Studio:** 2842 Iowa Ave., Modesto, CA 95351.

**Mailing Address:** Box 3689, Modesto, CA 95352.

**Telephone:** 209-578-1900. **Telex:** 359498.

**Fax:** 209-527-2129.

**Technical Facilities:** Channel No. 19 (500-506 MHz). Authorized power: 5000-kw max. visual, 500-kw max. aural. Antenna: 1877-ft. above av. terrain, 346-ft. above ground, 3086-ft. above sea level.

Latitude 38° 07' 08"  
Longitude 120° 43' 21"

**Transmitter:** Bear Mountain, approx. 5.8-mi. SW of San Andreas.

**Satellite Earth Stations:** AFC, 3.6-meter Ku-band; Scientific-Atlanta, 2.4-meter C-band; M/A-Com, 5-meter C-band; M/A-Com, Scientific-Atlanta receivers.

**Ownership:** Sainte Limited. See Group Ownership of Television Stations.

**Began Operation:** August 26, 1966.

**Represented (sales):** Univision.

**Represented (legal):** Fletcher, Heald & Hildreth.

**Represented (engineering):** Cecil Lynch.

**Personnel:**

- CHESTER SMITH, general partner.
- NAOMI L. SMITH, general partner.
- SHARON D. SEPULVEDA, general manager.
- GREGG A. SCHAFFER, general sales manager.
- JERRY NICHOLS, director of engineering.
- XOCHITL ARELLANO, news director.
- KATHY HENNESSEY, promotion director.
- CHRISTOPHER HOLT, program director (English).
- BOB SHEHAN, program director (Spanish).

**Rates:** On request.

**City of License:** Modesto. **ADI:** Sacramento-Stockton. **Rank:** 20.

Total Households: © MSI Consumer Market Data as of 1/1/88. TV Homes, TV% and Circulation © 1988 Arbitron. County coverage based on Arbitron study.



KCSO BNPCT-7686 Granted 6/27/78

© American Map Corp., 14244

Net Weekly Circulation	State County	Total Households	TV Households	% Households
<b>CALIFORNIA</b>				
<b>Between 5-24%</b>	Contra Costa East	30,000	29,300	98
	San Joaquin	157,600	151,000	96
	Stanislaus	111,600	106,400	95
	Tuolumne	16,300	15,400	94
	Yolo	48,000	46,200	96
<b>NEVADA</b>				
	Churchill	6,200	6,100	98
<b>Station Totals</b>		<b>369,700</b>	<b>354,400</b>	<b>96</b>
<b>Net Weekly Circulation (1988)</b>			<b>41,700</b>	
<b>Average Daily Circulation (1988)</b>			<b>19,900</b>	

# California—Stockton

**KFTL**

**Ch. 64**

**Network Service:** None, independent.

**Licensee:** Family Stations Inc., 290 Hegenberger Rd., Oakland, CA 94621.

**Studio:** 403 McCormick St., San Leandro, CA 94577.

**Telephones:** 209-943-6464; 415-632-5385.

**Technical Facilities:** Channel No. 64 (770-776 MHz). Authorized power: 1620-kw max. visual, 322-kw max. aural. Antenna: 2982-ft. above av. terrain, 114-ft. above ground, 3664-ft. above sea level.

Latitude	37°	53'	35"
Longitude	121°	53'	58"

**Transmitter:** 9-mi. SE of Concord on N peak of Mount Diablo.

**Multichannel TV Sound:** Stereo and separate audio program.

**Satellite Earth Station:** 3.5-meter C-band & Ku-band; DX Antenna receivers.

**Ownership:** Family Stations Inc. non-stock corp. Harold Camping, pres.; Scott L. Smith, v.p. & asst. secy.; Richard Van Dyk, treas. Family Stations also owns FM stations, AM stations, CP for WFME-TV (Ch.66), West Milford, NJ.

**Began Operation:** November 12, 1987.

**Represented (legal):** Fletcher, Heald & Hildreth.

**Personnel:**

MATT TUTER, general manager.  
 ALAN GUTHRIE, chief engineer.  
 CYNTHIA JONES, news director.  
 RICHARD YIM, business manager.



**Arbitron Data:** Not available

**City of License:** Stockton. **ADI:** Sacramento-Stockton. **Rank:** 20.

# California—Stockton-Sacramento

## KOVR-TV

Ch. 13

**Network Service:** ABC.

**Licensee:** Narragansett Television Co. of California Inc, 225 East Miner Ave., Stockton, CA 95202.

**Studios:** 1216 Arden Way, Sacramento, CA 95815; 225 E. Miner Ave., Stockton, CA 95202.

**Telephones:** 916-927-1313, Sacramento; 209-466-1313, Stockton.

**TWX:** 916-367-2396, Sacramento.

**Technical Facilities:** Channel No. 13 (210-216 MHz). Authorized power: 316-kw visual, 47.40-kw aural. Antenna: 1950-ft. above av. terrain, 1960-ft. above ground, 1960-ft. above sea level.

Latitude 38° 14' 24"  
Longitude 121° 30' 03"

**Transmitter:** 14001 River Rd., Walnut Grove, CA.

**Multichannel TV Sound:** Stereo only.

**Satellite Earth Stations:** Andrew, 7.5-meter; Andrew, 4.5-meter; RCA, 3.7-meter; Scientific-Atlanta, 10-meter; Andrew, Avantek, M/A-Com, Scientific-Atlanta receivers.

**News Services:** AP, ESPN, UPI.

**Ownership:** Edwin Pfeiffer, 5.33%; Narragansett First Fund, 80%; John Franks, 4.73%; remainder unassigned. Narragansett First Fund Ownership: Narragansett Capital Corp., 100%. NCC ownership: Arthur D. Little, chmn., 1.52%; Robert D. Manchester, pres., 0.31%; William P. Lane, v.p.-treas., 0.20%; Robert S. Davis, secy., 0.33%; The Little Family Foundation, 8.65%; Little Family Trust, 5.79%; 15 others with less than 1%; remainder undisclosed. NCC & Franks own licensee of KSJO(FM), San Jose, CA. NCC has interest in cable television systems.

**Began Operation:** September 5, 1954. Sale to present owner by Rockefeller Group approved by FCC June 13, 1986 (*Television Digest*, Vol. 26:6, 11, 12). Sale to Rockefeller Group by The Outlet Co. approved by FCC Nov. 23, 1983 (Vol. 23:19, 22; 24:6). Sale to Outlet by McClatchy Newspapers approved by FCC March 12, 1980 (Vol. 19:28). Previous sale to McClatchy by Metropolitan Bcstg. Corp. was approved July 29, 1964 (Vol. 3:40, 41). Sale to Metropolitan Bcstg. by Gannett Co. approved Dec. 12, 1959 (Vol. 15:47, 48; 16:1). Sale to Gannett by H. L. Hoffman and associates, approved Jan. 8, 1958 (Vol. 13:47; 14:2).

**Represented (sales):** Katz Television.

**Represented (legal):** Pierson, Ball & Dowd.

### Personnel:

EDWIN PFEIFFER, president & general manager.  
EARL HIGGINS, vice president, business affairs.  
CHRIS PIKE, general sales manager.  
STEVE MORRIS, local sales manager.  
JEANNINE DAVIS, national sales manager.  
JOANNE JACKSON, program manager.  
ROBERT HESS, chief engineer.  
BART FEDER, news director.  
TOM HAYES, promotion director.

**Highest 30 Sec. Rate:** \$7500.

**NETWORK BASE HOURLY RATE:** \$1600.

**City of License:** Stockton. **ADI:** Sacramento-Stockton. **Rank:** 20.

Total Households: © MSI Consumer Market Data as of 1/1/88. TV Homes, TV% and Circulation © 1988 Arbitron. County coverage based on Arbitron study.

Net Weekly Circulation	State County	Total Households	TV Households	Households %
<b>CALIFORNIA</b>				
<b>50% &amp; Over</b>	Amador	10,300	9,800	95
	Calaveras	11,300	10,800	96



KOVR-TV BPCT-851219KE Granted 2/20/86

© American Map Corp., No. 14244

Net Weekly Circulation	State County	Total Households	TV Households	Households %
<b>50% &amp; Over</b>	Colusa	5,400	5,100	94
	Contra Costa East	30,000	29,300	98
	El Dorado West	30,300	29,200	96
	Lake	22,000	20,400	93
	Nevada	28,100	26,600	94
	Placer West	52,200	50,300	96
	Plumas	8,100	7,600	94
	Sacramento	366,800	356,900	97
	San Joaquin	157,600	151,000	96
	Solano East	56,600	55,300	98
	Stanislaus	111,600	106,400	95
	Sutter	21,900	21,300	97
	Tuolumne	16,300	15,400	94
	Yolo	48,000	46,200	96
	Yuba	20,200	19,500	97
<b>CALIFORNIA</b>				
<b>Between 25-49%</b>	Butte	70,100	66,900	95
	Sierra	1,500	1,400	93
<b>CALIFORNIA</b>				
<b>Between 5-24%</b>	Alpine	400	300	75
	Contra Costa West	249,100	243,600	98
	Glenn	8,700	8,400	97
	Lassen	8,200	7,700	94
	Mariposa	5,500	5,100	93
	Merced	56,700	54,500	96
	Mono	4,000	3,500	88
	Solano West	42,200	41,200	98
<b>Station Totals</b>		<b>1,443,100</b>	<b>1,393,700</b>	<b>97</b>
<b>Net Weekly Circulation (1988)</b>			<b>884,000</b>	
<b>Average Daily Circulation (1988)</b>			<b>457,800</b>	

# California—Sacramento-Stockton

## KRBK-TV

Ch. 31

**Network Service:** None, independent.

**Licensee:** Koplar Communications of California Inc., 220 N. Kings Hwy., St. Louis, MO 63108.

**Studio:** 500 Media Place, Sacramento, CA 95815.

**Telephone:** 916-929-0300. **TWX:** 910-367-3702.

**Technical Facilities:** Channel No. 31 (572-578 MHz). Authorized power: 5000-kw visual, 500-kw aural. Antenna: 1830-ft. above av. terrain, 1838-ft. above ground, 2000-ft. above sea level.

Latitude 38° 15' 52''  
Longitude 121° 29' 22''

**Transmitter:** 2.2-mi. NNE of Walnut Grove, CA.

**Multichannel TV Sound:** Stereo only.

**Satellite Earth Stations:** AFC, 3.7-meter Ku-band; Andrew, 7.3-meter Ku & C-band; Harris, 6.1-meter C-band; Simulsat, 5-meter C-band; Andrew, Harris, Scientific-Atlanta receivers.

**News Services:** AP, CNN.

**Ownership:** Koplar Communications Inc., 100%. See Group Ownership of Television Stations.

**Begin Operation:** October 5, 1974. Sale to present owners by Northern California Bcstg. Inc. approved by FCC Jan. 28, 1981. Sale to Northern California by Andrew Bartalini, et al., approved June 9, 1980 (*Television Digest*, Vol. 20:6).

**Represented (sales):** Petry Television Inc.

**Represented (legal):** Koteen & Naftalin.

**Represented (engineering):** Jules Cohen & Associates.

### Personnel:

TED KOPLAR, president.  
ELLIOTT TROSHINSKY, vice president & general manager.  
MIKE GRANADOS, general sales manager.  
JUDY REMY, local sales manager.  
LOU GALIANO, director of operations & production.  
JACK DAVIS, chief engineer.  
BILL FRANKS, program manager.  
BRITTNEY SBALCHIERO, traffic manager.  
VICTORIA ELLIOTT, promotion manager.  
MICHAEL ESPINOZA, news director.  
JACK PECK, national sales manager.  
GLENN COOPER, business manager.

**Rates:** On request.

**NETWORK BASE HOURLY RATE:** \$N/A.

**City of License:** Sacramento. **ADI:** Sacramento-Stockton. **Rank:** 20.

Total Households: © MSI Consumer Market Data as of 1/1/88. TV Homes, TV% and Circulation © 1988 Arbitron. County coverage based on Arbitron study.

Net Weekly Circulation	State County	Total Households	TV Households	%
<b>CALIFORNIA</b>				
<b>50% &amp; Over</b>	Sacramento	366,800	356,900	97



Net Weekly Circulation	State County	Total Households	TV Households	%
<b>50% &amp; Over</b>	San Joaquin	157,600	151,000	96
	Yolo	48,000	46,200	96
	Yuba	20,200	19,500	97
<b>CALIFORNIA</b>				
<b>Between 25-49%</b>	Amador	10,300	9,800	95
	Calaveras	11,300	10,800	96
	Colusa	5,400	5,100	94
	Contra Costa East	30,000	29,300	98
	El Dorado West	30,300	29,200	96
	Nevada	28,100	26,600	94
	Placer West	52,200	50,300	96
	Solano East	56,600	55,300	98
	Stanislaus	111,600	106,400	95
	Sutter	21,900	21,300	97
<b>CALIFORNIA</b>				
<b>Between 5-24%</b>	Butte	70,100	66,900	95
	Lassen	8,200	7,700	94
	Merced	56,700	54,500	96
	Plumas	8,100	7,600	94
	Tuolumne	16,300	15,400	94
<b>Station Totals</b>		<b>1,109,700</b>	<b>1,069,800</b>	<b>96</b>
<b>Net Weekly Circulation (1988)</b>				<b>504,000</b>
<b>Average Daily Circulation (1988)</b>				<b>198,100</b>

# California—Stockton-Sacramento

## KSCH-TV

Ch. 58

**Network Service:** None, independent.

**Licensee:** Pegasus Bcstg. of Stockton/Sacramento Inc., 666 Dundee Rd., Suite 1901, Northbrook, IL 60062.

**Studio:** 3033 Gold Canal Drive, Rancho Cordova, CA 95670.

**Telephone:** 916-635-5858.

**Technical Facilities:** Channel No. 58 (734-740 MHz). Authorized power: 5000-kw max. visual, 500-kw max. aural. Antenna: 1834-ft. above av. terrain, 1840-ft. above ground, 1840-ft. above sea level.

Latitude 38° 14' 24"  
Longitude 121° 30' 03"

**Transmitter:** 0.65-mi. E of Walnut Grove.

**Multichannel TV Sound:** Stereo only.

**Satellite Earth Stations:** Superior, 4-meter Ku-band; Superior, 4-meter C-band; Standard Communications receivers.

**News Service:** AP.

**Ownership:** Pegasus Broadcasting, 100%. See Group Ownership of Television Stations.

**Began Operation:** April 13, 1986. Sale to present owners by SFN Cos. Inc. approved by FCC Oct. 2, 1986 (*Television Digest*, Vol. 26:41). Previous sale approved by FCC July 8, 1986.

**Represented (sales):** Seltel Inc.

**Represented (legal):** Fletcher, Heald & Hildreth.

**Represented (engineering):** John F. X. Browne & Associates Inc.

### Personnel:

HARRY DELANEY, president & general manager.  
CECE HAYES, general sales manager.  
DONNA REITH, program manager.  
LORI SEQUIST, news director.  
ROBERT OLSON, engineering director.  
HARLEY LEE, traffic manager.  
JULIE WOOD, promotion director.

**Highest 30 Sec. Rate:** \$350.

**City of License:** Stockton. **ADI:** Sacramento-Stockton. **Rank:** 20.

Total Households: © MSI Consumer Market Data as of 1/1/88. TV Homes, TV% and Circulation © 1988 Arbitron. County coverage based on Arbitron study.

Net Weekly Circulation	State County	Total Households	TV Households	Households %
<b>CALIFORNIA</b>				
Between 25-49%	Placer West Sacramento	52,200 366,800	50,300 356,900	96 97



KSCH-TV BPCT-861106KF Granted 1/20/87 © American Map Corp., No. 14244

Net Weekly Circulation	State County	Total Households	TV Households	Households %
Between 25-49%	San Joaquin	157,600	151,000	96
<b>CALIFORNIA</b>				
Between 5-24%	Amador	10,300	9,800	95
	Calaveras	11,300	10,800	96
	Colusa	5,400	5,100	94
	Contra Costa East	30,000	29,300	98
	El Dorado West	30,300	29,200	96
	Nevada	28,100	26,600	94
	Solano East	56,600	55,300	98
	Stanislaus	111,600	106,400	95
	Sutter	21,900	21,300	97
	Yolo	48,000	46,200	96
	Yuba	20,200	19,500	97
<b>Station Totals</b>		<b>950,300</b>	<b>917,700</b>	<b>97</b>
<b>Net Weekly Circulation (1988)</b>			<b>250,500</b>	
<b>Average Daily Circulation (1988)</b>			<b>87,300</b>	

# California—Sacramento-Stockton

**KTXL**

**Ch. 40**

**Network Service:** Fox.

**Licensee:** Carnellia City Telecasters Inc., Box 40, Sacramento, CA 95812-0040.

**Studio:** 4655 Fruitridge Rd., Sacramento, CA 95820.

**Telephone:** 916-454-4422. **TWX:** 910-367-3522.

**Technical Facilities:** Channel No. 40 (626-632 MHz). Authorized power: 5000-kw max. visual, 1000-kw max. aural. Antenna: 1962-ft. above av. terrain, 1968-ft. above ground, 1970-ft. above sea level.

Latitude 38° 16' 18"  
Longitude 121° 30' 18"

**Transmitter:** Twin Cities Rd., 2.2-mi. N of Walnut Grove, CA.

**Multichannel TV Sound:** Stereo only.

**Satellite Earth Stations:** Scientific-Atlanta, 10-meter; Scientific-Atlanta, 4.5-meter; Superior, 4-meter; RCA Americom, 3.7-meter; DX Engineering, M/A-Corn, Scientific-Atlanta, Standard Communications receivers.

**News Services:** AP, CNN, Conus, INN, INTV.

**Ownership:** BMA Corp., 100%. See Group Ownership of Television Stations.

**Began Operation:** October 26, 1968. Transfer of control to BMA from Colony Corp. approved by FCC Dec. 1, 1971.

**Represented (sales):** MMT Sales Inc.

**Represented (legal):** Arent, Fox, Kintner, Plotkin & Kahn.

**Represented (engineering):** Hammett & Edison Inc.

**Personnel:**

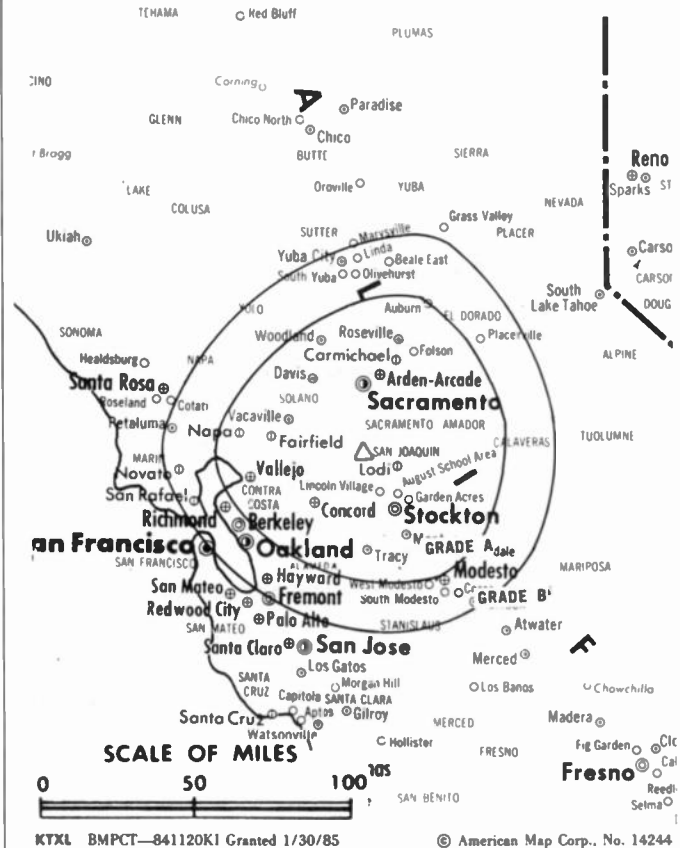
- MICHAEL A. FISHER, vice president & general manager.
- ROD BACON, general sales manager.
- BILL PULLIAM, local sales manager.
- JEROME MARTIN, national sales manager.
- CAL BOLLWINKEL, program & operations manager.
- BILL KREUTZER, chief engineer.
- BOB COOK, news director.
- AUDREY FARRINGTON, promotion director.
- PETE FILICE, business manager.

**Highest 30 Sec. Rate:** \$3000.

**City of License:** Sacramento. **ADI:** Sacramento-Stockton. **Rank:** 20.

Total Households: © MSI Consumer Market Data as of 1/1/88. TV Homes, TV% and Circulation © 1988 Arbitron. County coverage based on Arbitron study.

Net Weekly Circulation	State County	Total Households	TV Households	%
<b>50% &amp; Over</b>	<b>CALIFORNIA</b>			
	Colusa	5,400	5,100	94
	Contra Costa East	30,000	29,300	98
	Placer West	52,200	50,300	96
	Sacramento	366,800	356,900	97
	San Joaquin	157,600	151,000	96
	Stanislaus	111,600	106,400	95
	Yolo	48,000	46,200	96
	Yuba	20,200	19,500	97
	<b>Between 25-49%</b>	<b>CALIFORNIA</b>		
Amador		10,300	9,800	95
Butte		70,100	66,900	95
Calaveras		11,300	10,800	96
Contra Costa West		249,100	243,600	98
El Dorado East		12,600	12,200	96
El Dorado West		30,300	29,200	96
Lake		22,000	20,400	93
Mendocino		29,600	27,400	93
Merced		56,700	54,500	96



Net Weekly Circulation	State County	Total Households	TV Households	%
<b>Between 25-49%</b>	<b>NEVADA</b>			
	Nevada	28,100	26,600	94
	Plumas	8,100	7,600	94
	Shasta	51,400	49,800	97
	Sierra	1,500	1,400	93
	Solano East	56,600	55,300	98
	Sutter	21,900	21,300	97
	Tuolumne	16,300	15,400	94
	<b>NEVADA</b>			
	Douglas	10,000	9,600	96
Washoe	96,600	94,200	98	
<b>OREGON</b>				
	Klamath	22,100	21,300	96
<b>Between 5-24%</b>	<b>CALIFORNIA</b>			
	Alameda	477,900	463,200	97
	Del Norte	7,600	7,100	93
	Fresno	213,900	205,900	96
	Glenn	8,700	8,400	97
	Lassen	8,200	7,700	94
	Marin	94,900	91,900	97
	Mariposa	5,500	5,100	93
	Napa	41,400	40,000	96
	Placer East	4,500	4,300	96
	San Francisco	330,500	310,200	94
	San Mateo	244,100	239,500	98
	Santa Clara West	473,700	461,300	97
	Siskiyou	17,500	16,300	93
	Solano West	42,200	41,200	98
	Sonoma	139,500	133,600	96
	Tehama	18,000	17,500	97
	<b>OREGON</b>			
Douglas	35,400	33,700	95	
Jackson	53,500	51,700	97	
Josephine	27,400	25,800	94	
<b>Station Totals</b>		<b>3,840,800</b>	<b>3,706,400</b>	<b>97</b>
<b>Net Weekly Circulation (1988)</b>				<b>1,016,400</b>
<b>Average Daily Circulation (1988)</b>				<b>387,900</b>



# California—Sacramento-Stockton

**KXTV**

Ch. 10

**Network Service:** CBS.

**Licensee:** Great Western Broadcasting Corp., 400 Broadway, Sacramento, CA 95818.

**Studio:** 400 Broadway, Sacramento, CA 95818.

**Mailing Address:** Box 10, Sacramento, CA 95801.

**Telephone:** 916-441-2345. **Fax:** 916-447-6107.

**Technical Facilities:** Channel No. 10 (192-198 MHz). Authorized power: 316-kw visual, 51.30-kw aural. Antenna: 1953-ft. above av. terrain, 1960-ft. above ground, 1960-ft. above sea level.

Latitude 38° 14' 24"  
Longitude 121° 30' 03"

**Transmitter:** 0.65-mi. NE of Walnut Grove.

**Multichannel TV Sound:** Stereo and separate audio program.

**Satellite Earth Stations:** Microwave Assoc., 4.6-meter Ku-band; Scientific-Atlanta, 10-meter C-band; Scientific-Atlanta, 7-meter C-band; Scientific-Atlanta, 4.6-meter C-band; Scientific-Atlanta, 4.6-meter Ku & C-band; M/A-Corn, Scientific-Atlanta, Standard Components receivers.

**News Services:** AP, CBS, Group W Newsfeed, UPI.

**Ownership:** A. H. Belo Corp., 100%. See Group Ownership of Television Stations.

**Began Operation:** March 20, 1955. Sale to present owner by Corinthian Bcstg. approved by FCC Nov. 28, 1983 (Television Digest, Vol. 23:20). Sale to Corinthian by John H. Schacht and associates approved by FCC Dec. 23, 1958 (Vol. 14:42, 49).

**Represented (sales):** TeleRep Inc.

**Represented (legal):** Dow, Lohnes & Albertson.

**Represented (engineering):** Jules Cohen & Associates, P.C.

**Personnel:**

- PHILIP KELLER, president & general manager.
- BYRON ELTON, general sales manager.
- MIKE SNYDER, national sales manager.
- WILLIAM GONZALES, local sales manager.
- TOM NEWBERRY, news director.
- SHEILA GUMTOW, director, marketing & promotion.
- ROD ROBINSON, chief engineer.
- KURT EICHSTEADT, program manager.

**Highest One Hour Rate:** \$15,000.

**Highest 30 Sec. Rate:** \$18,000.

**NETWORK BASE HOURLY RATE:** \$2065.

**City of License:** Sacramento. **ADI:** Sacramento-Stockton. **Rank:** 20.

Total Households: © MSI Consumer Market Data as of 1/1/88. TV Homes, TV% and Circulation © 1988 Arbitron. County coverage based on Arbitron study.

Net Weekly Circulation	State County	Total Households	TV Households	Households %
<b>50% &amp; Over</b>	<b>CALIFORNIA</b>			
	Amador	10,300	9,800	95
	Calaveras	11,300	10,800	96
	Colusa	5,400	5,100	94



KXTV BPCT—851113KE Granted 12/20/85

© American Map Corp., No. 14244

Net Weekly Circulation	State County	Total Households	TV Households	Households %
<b>50% &amp; Over</b>	Contra Costa East	30,000	29,300	98
	El Dorado West	30,300	29,200	96
	Nevada	28,100	26,600	94
	Placer West	52,200	50,300	96
	Sacramento	366,800	356,900	97
	San Joaquin	157,600	151,000	96
	Solano East	56,600	55,300	98
	Stanislaus	111,600	106,400	95
	Sutter	21,900	21,300	97
	Tuolumne	16,300	15,400	94
<b>Between 25-49%</b>	Yolo	48,000	46,200	96
	Yuba	20,200	19,500	97
	<b>CALIFORNIA</b>			
	Lake	22,000	20,400	93
	Mariposa	5,500	5,100	93
<b>Between 5-24%</b>	Mono	4,000	3,500	88
	Placer East	4,500	4,300	96
	Sierra	1,500	1,400	93
	<b>CALIFORNIA</b>			
	Alpine	400	300	75
<b>Station Totals</b>	Butte	70,100	66,900	95
	Contra Costa West	249,100	243,600	98
	Glenn	8,700	8,400	97
	Merced	56,700	54,500	96
	Plumas	8,100	7,600	94
	Solano West	42,200	41,200	98
	<b>Net Weekly Circulation (1988)</b>		<b>1,439,400</b>	<b>1,390,300</b>
<b>Average Daily Circulation (1988)</b>				<b>881,100</b>
				<b>466,900</b>

# California—Salinas-Monterey

**KCBA**

**Ch. 35**

**Network Service:** Fox.

**Licensee:** Cypress Broadcasting Inc., Box 3560, Salinas, CA 93912.

**Studio:** 646 E. Alisal St., Salinas, CA 93905.

**Telephone:** 408-422-3500.

**Technical Facilities:** Channel No. 35 (596-602 MHz). Authorized power: 2328-kw max. visual, 283.65-kw max. aural. Antenna: 2414-ft. above av. terrain, 355-ft. above ground, 3421-ft. above sea level.

Latitude 36° 45' 22.30"  
Longitude 121° 30' 5.50"

**Transmitter:** Fremont Peak, 9-mi. NE of Salinas.

**Satellite Earth Stations:** Microwave Specialties, 5-meter C-band; Paraclipse, 3-meter C-band; RCA, 3.7-meter Ku-band; M/A-Com, Scientific-Atlanta receivers.

**News Service:** AP.

**Ownership:** Ackerley Communications Inc., 100%. See Group Ownership of Television Stations.

**Began Operation:** November 1, 1981. Sale to present owner by Sainte Bcstg. Corp. approved by FCC May 22, 1986 (*Television Digest*, Vol. 26:23, 26).

**Represented (sales):** Seltel Inc.

**Represented (legal):** Rubin, Winston & Diercks.

**Personnel:**

BARBARA R. ETRICK, general manager.  
ROLLIN WOOD, sales manager.  
ELBA STUMPF, production manager.  
KARL KAUFFMAN, chief engineer.  
BILL KLINE, program director.  
ARLO BARBO, business manager.  
JOHN CHINN, marketing director.

**Rates:** Not Available.

**City of License:** Salinas. **ADI:** Salinas-Monterey. **Rank:** 111.

Total Households: © MSI Consumer Market Data as of 1/1/88. TV Homes, TV% and Circulation © 1988 Arbitron. County coverage based on Arbitron study.



KCBA BMPCT-81022KI Granted 7/13/81

© American Map Corp., No. 14244

Net Weekly Circulation	State County	Total Households	TV Households	%
<b>CALIFORNIA</b>				
<b>Between 25-49%</b>	Monterey	112,300	108,000	96
	San Benito	10,600	10,100	95
	Santa Clara East	22,800	22,200	97
	Santa Cruz	85,900	82,300	96
<b>Station Totals</b>		<b>231,600</b>	<b>222,600</b>	<b>96</b>
<b>Net Weekly Circulation (1988)</b>			<b>92,000</b>	
<b>Average Daily Circulation (1988)</b>			<b>35,800</b>	

# California—Monterey-Salinas

**KMST**

Ch. 46

**Network Service:** CBS.

**Licensee:** Retlaw Enterprises Inc., Box 1938, Monterey, CA 93940.

**Studio:** 2200 Garden Rd., Monterey, CA 93940.

**Telephone:** 408-649-0460. TWX: 910-360-7106.

**Technical Facilities:** Channel No. 46 (662-668 MHz). Authorized power: 1350-kw max. & 447-kw horizontal visual, 135-kw max. & 44.70-kw horizontal aural. Antenna: 2530-ft. above av. terrain, 222-ft. above ground, 3612-ft. above sea level.

Latitude 36° 32' 05"  
Longitude 121° 37' 14"

**Transmitter:** Mt. Toro (Baldy Peak).

**Satellite Earth Stations:** Scientific-Atlanta, 7-meter; Scientific-Atlanta, 4.6-meter; AFC, 3.66-meter; Paracclipse, 3.5-meter; AFC, DX Engineering, Paracclipse, Scientific-Atlanta receivers.

**News Services:** CBS, UPI.

**Ownership:** Retlaw Enterprises Inc., 100%. See Group Ownership of Television Stations.

**Began Operation:** February 2, 1969. Sale to present owner by Monterey-Salinas TV Inc. approved by FCC Aug. 27, 1979.

**Represented (sales):** Petry Television Inc.

**Personnel:**

- DICK DRILLING, general manager.
- TOM TUCKER, general sales manager.
- CHUCK BERGSON, local sales manager.
- BARBARA WAECHTER, operations/program manager.
- MARK WALKER, production manager.
- ROY DASHER, chief engineer.
- DAVE COLSON, promotion director.
- MICHELLE McCULLOCH, traffic manager.
- JACK BOWE, news director.

**Highest One Hour Rate:** \$6000.

**Highest 30 Sec. Rate:** \$3000.

**NETWORK BASE HOURLY RATE:** \$400.

**City of License:** Monterey. ADI: Salinas-Monterey. Rank: 111.

Total Households: © MSI Consumer Market Data as of 1/1/88. TV Homes, TV% and Circulation © 1988 Arbitron. County coverage based on Arbitron study.



Net Weekly Circulation	State County	Total Households	TV Households	%
<b>50% &amp; Over</b>	CALIFORNIA Monterey	112,300	108,000	96
	Santa Cruz	85,900	82,300	96
<b>Between 25-49%</b>	CALIFORNIA San Benito	10,600	10,100	95
	CALIFORNIA Santa Clara East	22,800	22,200	97
<b>Station Totals</b>		<b>231,600</b>	<b>222,600</b>	<b>96</b>
<b>Net Weekly Circulation (1988)</b>			<b>166,000</b>	
<b>Average Daily Circulation (1988)</b>			<b>83,000</b>	

# California—Salinas-Monterey

**KSBW**

Ch. 8

**Network Service:** NBC.

**Licensee:** KSBW Inc., Box 81651, Salinas, CA 93912.

**Studio:** 238 John St., Salinas, CA 93901.

**Telephone:** 408-758-8888. TWX: 910-368-7058.

**Fax:** 408-424-3750.

**Technical Facilities:** Channel No. 8 (180-186 MHz). Authorized power: 158-kw visual, 34.70-kw aural. Antenna: 2934-ft. above av. terrain, 1554-ft. above ground, 4041-ft. above sea level.

Latitude 37° 03' 30"  
Longitude 121° 46' 33"

**Transmitter:** Approx. 20-mi. S of San Jose in Santa Cruz Mountains.

**Multichannel TV Sound:** Stereo only.

**Satellite Earth Stations:** Harris, 6.1-meter; RCA Americom, 3.6-meter Ku-band; Harris, M/A-Com receivers.

**News Services:** AP, UPI.

**Ownership:** Gillett Communications Co., 100%. See Group Ownership of Television Stations.

**Began Operation:** September 11, 1953 as share-time outlet with KMBY-TV, Monterey; on Feb. 2, 1955 FCC approved deal for it to buy & merge with KMBY-TV (*Television Digest*, Vol. 10:45; 11:6). Sale to John Blair & Co. approved by FCC Feb. 14, 1979 (Vol. 18:3). Sale to present owner approved by FCC Dec. 30, 1986.

**Represented (sales):** TeleRep Inc.

**Represented (legal):** Pepper & Corazzini.

**Personnel:**

JEFFREY H. LEE, president & general manager.  
CINDY LINDSAY, general sales manager.  
MARK BOHN, national sales manager.  
BOB STOCK, promotion director.  
WILLIS WELLS, chief engineer.  
MICHAEL KRONLEY, news director.  
TERESA BURGESS, program director.  
RANDY BITTERS, business manager.

**Highest 30 Sec. Rate:** \$2000.

**NETWORK BASE HOURLY RATE:** \$1312.

**City of License:** Salinas. AOI: Salinas-Monterey. Rank: 111.

Total Households: © MSI Consumer Market Data as of 1/1/88. TV Homes, TV% and Circulation © 1988 Arbitron. County coverage based on Arbitron study.



Net Weekly Circulation	State County	Total Households	TV Households	%
<b>50% &amp; Over</b>	<b>CALIFORNIA</b>			
	Monterey	112,300	108,000	96
	San Benito	10,600	10,100	95
	Santa Clara East	22,800	22,200	97
	Santa Cruz	85,900	82,300	96
<b>Between 5-24%</b>	<b>CALIFORNIA</b>			
	Alameda	477,900	463,200	97
	Mariposa	5,500	5,100	93
	Merced	56,700	54,500	96
	Santa Clara West	473,700	461,300	97
	Tuolumne	16,300	15,400	94
<b>Station Totals</b>		<b>1,261,700</b>	<b>1,222,100</b>	<b>97</b>
<b>Net Weekly Circulation (1988)</b>				<b>343,100</b>
<b>Average Daily Circulation (1988)</b>				<b>160,900</b>

# California—Salinas-Monterey

## KSMS-TV

Ch. 67

**Network Service:** Univision.

**Grantee:** Schuyler Bcstg. Corp., Box 2690, Monterey, CA 93942.

**Studio:** 67 Garden Court, Monterey, CA 93940.

**Mailing Address:** Box 2690, Monterey, CA 93942.

**Telephone:** 408-373-6767. **Telex:** 172-505.

**Fax:** 408-373-6700.

**Technical Facilities:** Channel No. 67 (788-794 MHz). Authorized power: 1257-kw max. visual, 6-kw max. aural. Antenna: 2299-ft. above av. terrain, 200-ft. above ground, 3260-ft. above sea level.

Latitude 36° 45' 23"  
Longitude 121° 30' 05"

**Transmitter:** Fremont Peak.

**News Service:** UPI.

**Ownership:** William H. Schuyler, gen. partner, 100%

**Began Operation:** September 1, 1986.

**Represented (sales):** Univision.

**Represented (legal):** Fletcher, Heald & Hildreth.

### Personnel:

WILLIAM SCHUYLER, president.  
HAL LARSON, general sales manager.  
GARY ASHBY, chief engineer.  
SARA GARIBAY, news director.  
CLAUDIO VALENZUELA, promotion director & production manager.  
MARGIE FOX, business manager.  
ANNE TURNER, traffic director.

**City of License:** Monterey. **ADI:** Salinas-Monterey. **Rank:** 111.

Total Households: © MSI Consumer Market Data as of 1/1/88. TV Homes, TV% and Circulation © 1988 Arbitron. County coverage based on Arbitron study.



Net Weekly Circulation	State County	Total Households	TV Households	%
<b>CALIFORNIA</b>				
<b>Between 5-24%</b>	Monterey	112,300	108,000	96
	San Benito	10,600	10,100	95
	Santa Clara East	22,800	22,200	97
	Santa Cruz	85,900	82,300	96
<b>Station Totals</b>		<b>231,600</b>	<b>222,600</b>	<b>96</b>
<b>Net Weekly Circulation (1988)</b>			<b>15,400</b>	
<b>Average Daily Circulation (1988)</b>			<b>10,300</b>	

# California—San Diego

**KNSD**

(formerly KCST-TV)

Ch. 39

**Network Service:** NBC.

**Licensee:** Gillett Communications of San Diego Inc., 8330 Engineer Rd., San Diego, CA 92111.

**Studio:** 8330 Engineer Rd., San Diego, CA 92111.

**Telephone:** 619-279-3939. **TWX:** 910-335-1507.

**Technical Facilities:** Channel No. 39 (620-626 MHz). Authorized power: 5000-kw max. & 813-kw horizontal visual, 500-kw max. & 81.30-kw horizontal aural. Antenna: 1910-ft. above av. terrain, 180-ft. above ground, 2703-ft. above sea level.

Latitude 32° 41' 48"  
Longitude 116° 56' 58.0"

**Transmitter:** San Miguel Mountain, 13-mi. E of San Diego center.

**Multichannel TV Sound:** Stereo only.

**Satellite Earth Stations:** Dalsat, 6-meter Ku-band; Chapparral, 5-meter Ku & C-band; Dalsat, 4.6-meter Ku-band; Dalsat, 3.6-meter Ku-band; Harris, Chapparral receivers.

**News Services:** AP, CNN Headline News, Sports News Satellite, UPI.

**Ownership:** Gillett Communications Co., 100%. See Group Ownership of Television Stations.

**Began Operation:** November 14, 1965. Sale to Storer Communications by Bass Brothers Enterprises approved by FCC Sept. 30, 1974 (*Television Digest*, Vol. 13:12, 13; 14:39). Previous sale to Bass Bros. by San Diego Telecasters Inc. (Lawrence Shushan, Paul Corriere, Sample-Brown Enterprises and Town & Country Development) approved by FCC Aug. 31, 1967.

**Represented (sales):** Harrington, Righter & Parsons Inc.

**Represented (legal):** Pepper & Corazzini.

**Personnel:**

- NEIL DERROUGH, president & general manager.
- JOSEPH M. COLLINS, general sales manager.
- BOB SEXTON, local sales manager.
- CHRIS JOHNSON, national sales manager.
- PENNY MARTIN, program manger.
- THOMAS WIMBERLY, director of technical services.
- RIC SCHWARTZ, production manager.
- NANCY BAUER, news director.
- JAY BELBEY, business manager.
- SUE REYMER, promotion director.



**Highest 30 Sec. Rate:** \$4000.

**NETWORK BASE HOURLY RATE:** \$1400.

**City of License:** San Diego. **ADI:** San Diego. **Rank:** 25.

Total Households: © MSI Consumer Market Data as of 1/1/88. TV Homes, TV% and Circulation © 1988 Arbitron. County coverage based on Arbitron study.

Net Weekly Circulation	State County	Total Households	TV Households	%
<b>CALIFORNIA</b>				
<b>50% &amp; Over</b>	San Diego	819,100	796,200	97
<b>Station Totals</b>		<b>819,100</b>	<b>796,200</b>	<b>97</b>
<b>Net Weekly Circulation (1988)</b>			<b>647,300</b>	
<b>Average Daily Circulation (1988)</b>			<b>346,700</b>	

# California—San Diego

## KFMB-TV

Ch. 8

**Network Service:** CBS.

**Licensee:** Midwest Television Inc., 7677 Engineer Rd., San Diego, CA 92111.

**Studio:** 7677 Engineer Rd., San Diego, CA 92111.

**Telephone:** 619-571-8888. TWX: 910-335-1245.

**Technical Facilities:** Channel No. 8 (180-186 MHz). Authorized power: 316-kw visual, 63.10-kw aural. Antenna: 740-ft. above av. terrain, 284-ft. above ground, 1050-ft. above sea level.

Latitude 32° 50' 17"  
Longitude 117° 14' 56"

**Transmitter:** Mt. Soledad.

**Satellite Earth Station:** Microdyne, 7-meter.

**AM Affiliate:** KFMB, 5-kw, 760 kHz.

**FM Affiliate:** KFMB-FM, 30-kw, 100.7 MHz (No. 264), 620-ft.

**News Services:** AP, UPI.

**Ownership:** Midwest Television Inc., 100%. See Group Ownership of Television Stations.

**Began Operation:** May 16, 1949. Sold to Kennedy Bcstg. Co. April 25, 1951 (*Television Digest*, Vol. 7:18); sold to Wrather-Alvarez Broadcasting March 25, 1953 (Vol. 9:5, 13). Sale of 38.89% interest by Maria Helen Alvarez to Marietta Investment Corp. approved July 2, 1958 by FCC (Vol. 14:24, 27). Merger of Marietta Bcstg. Inc. into Transcontinent Television Corp. approved May 13, 1959 by FCC (Vol. 15:7, 12, 20).

**Represented (sales):** Petry Television Inc.

**Represented (legal):** Covington & Burling.

**Represented (engineering):** Hammett & Edison Inc.

**Personnel:**

AUGUST C. MEYER, chairman, Midwest Television Inc.  
AUGUST C. MEYER JR., president, Midwest Television Inc.  
ROBERT L. MYERS, president, Western Div. & general manager, KFMB  
WILLIAM R. MOYLAN, vice president, sales/programming.  
J. M. BRADLEY, asst. general manager & business manager.  
WELDON DONALDSON, general sales manager.  
HARRY MELKERSON, sales manager.  
JULES MORELAND, program director.  
JOHN WEIGAND, manager of engineering.  
TIM HNEDAK, advertising manager.

**Highest 30 Sec. Rate:** \$5000.



**NETWORK BASE HOURLY RATE:** \$2580.

**City of License:** San Diego. **ADI:** San Diego. **Rank:** 25.

Total Households: © MSI Consumer Market Data as of 1/1/88. TV Homes, TV% and Circulation © 1988 Arbitron. County coverage based on Arbitron study.

Net Weekly Circulation	State County	Total Households	TV Households	%
<b>CALIFORNIA</b>				
<b>50% &amp; Over</b>	San Diego	819,100	796,200	97
<b>NORTH DAKOTA</b>				
<b>Between 5-24%</b>	Oliver	800	800	100
<b>SOUTH DAKOTA</b>				
	Dewey	1,600	1,500	94
<b>Station Totals</b>		<b>821,500</b>	<b>798,500</b>	<b>97</b>
<b>Net Weekly Circulation (1988)</b>			<b>728,700</b>	
<b>Average Daily Circulation (1988)</b>			<b>409,200</b>	

# California—San Diego

**KGTV**

**Ch. 10**

**Network Service:** ABC.

**Licensee:** McGraw-Hill Broadcasting Co., Box 85347, San Diego, CA 92138.

**Studio:** 47th St. & Freeway 94, San Diego, CA 92102.

**Telephone:** 619-237-1010. **TWX:** 910-335-1247.

**Telex:** 619-262-1302.

**Technical Facilities:** Channel No. 10 (192-198 MHz). Authorized power: 316-kw max. & 124-kw horizontal visual, 31.60-kw aural. Antenna: 750-ft. above av. terrain, 252-ft. above ground, 1049-ft. above sea level.

Latitude 32° 50' 20.50"  
Longitude 117° 14' 56.50"

**Transmitter:** Mt. Soledad.

**Satellite Earth Stations:** Andrew, 9.1-meter; Andrew, 4.5-meter; Microdyne, 7-meter; RCA, 3-meter Ku-band; Vertex, 4.5-meter Ku-band; Avantek receivers.

**News Services:** AP, UPI, ANB, RCA, Kavarus-weather.

**Ownership:** McGraw-Hill Bcstg. Co., 100%. See Group Ownership of Television Stations.

**Began Operation:** September 13, 1953. Sale of control to Fox, Wells & Co. by Tom Sharp, Charles E. Salik and TBC group approved by FCC Oct. 13, 1954 (*Television Digest*, Vol. 13:31, 32, 34, 38, 42). Sale of 46.22% to Newsweek by Fox, Wells & Co. interests approved Aug. 7, 1957 (Vol. 13:30, 33). Sale to Time-Life approved by FCC March 21, 1962 (Vol. 2:13). Sale to present owners approved March 8, 1972 (Vol. 12:10, 11).

**Represented (sales):** MMT Sales Inc.

**Represented (legal):** Koteen & Naftalin.

**Personnel:**

EDWARD REILLY JR., exec. vice president, McGraw-Hill Broadcasting.  
EDWARD QUINN, vice president & general manager.  
DARRELL BROWN, general sales manager.  
HOWARD OLEFF, local sales manager.  
WILLIAM CHRISTENSEN, director of engineering.  
MARK WILCOX, national sales manager.  
HELEN HUTCHINGS, director of business affairs.  
DON LUNDY, director of program operations.  
MICHAEL BILTUCCI, production manager.  
ERNESTINE COWAN, traffic manager.  
PAUL SANDS, news director.  
FRED NORFLEET, public affairs director.  
JUDITH VANCE, director of creative services/promotion.



**Highest 30 Sec. Rate:** \$7500.

**NETWORK BASE HOURLY RATE:** \$2500.

**City of License:** San Diego. **ADI:** San Diego. **Rank:** 25.

Total Households: © MSI Consumer Market Data as of 1/1/88. TV Homes, TV% and Circulation © 1988 Arbitron. County coverage based on Arbitron study.

Net Weekly Circulation	State County	Total Households	TV Households	Households %
<b>CALIFORNIA</b>				
<b>50% &amp; Over</b>	San Diego	819,100	796,200	97
<b>Station Totals</b>		<b>819,100</b>	<b>796,200</b>	<b>97</b>
<b>Net Weekly Circulation (1988)</b>			<b>705,900</b>	
<b>Average Daily Circulation (1988)</b>			<b>395,000</b>	



# California—San Diego

**KTTY**

**Ch. 69**

**Network Service:** None, independent.

**Licensee:** San Diego Television Inc., Box 121569, San Diego, CA 92112 5569.

**Studio:** 1696 Frontage Rd., Chula Vista, CA 92011.

**Telephone:** 619-575-6969. **Telex:** 62905837.

**Technical Facilities:** Channel No. 69 (800-806 MHz). Authorized power: 4790-kw max. visual, 479-kw max. aural. Antenna: 1950-ft. above av. terrain, 151-ft. above ground, 2717-ft. above sea level.

Latitude 32° 41' 47"  
Longitude 116° 56' 07"

**Transmitter:** Mt. San Miguel, San Diego.

**Satellite Earth Stations:** Harris, 4.6-meter Ku-band; United Satellite Systems, 5-meter & 3-meter C-band; M/A-Corn, Scientific-Atlanta receivers.

**News Service:** AP.

**Ownership:** Helen Smith, 41.3%; Joseph Alvarez III, 21.4%; Thomas E. Horn, 8.30%; James E. Horn, 7.80%; Allen E. Horn, 7.40%; 11 others, none with more than 3.4%. Horn is an applicant for Ch. 45, Seattle, WA.

**Began Operation:** September 30, 1984.

**Represented (sales):** Seltel Inc.

**Represented (legal):** Hamel & Park.

**Personnel:**

JAMES M. HARMON, president & general manager.  
ANDREW FELDMAN, sales manager.  
GAYLE GARRETT, national sales manager.  
JUDY ALBRECHT, promotion manager.  
FRANK AAMODT, chief engineer.

**Highest 30 Sec. Rate:** \$300.

**City of License:** San Diego. **ADI:** San Diego. **Rank:** 25.

Total Households: © MSI Consumer Market Data as of 1/1/88. TV Homes, TV% and Circulation © 1988 Arbitron. County coverage based on Arbitron study.



Net Weekly Circulation	State County	Total Households	TV Households	%
<b>CALIFORNIA</b>				
<b>Between 5-24%</b>	San Diego	819,100	796,200	97
<b>Station Totals</b>		<b>819,100</b>	<b>796,200</b>	<b>97</b>
<b>Net Weekly Circulation (1988)</b>				<b>170,500</b>
<b>Average Daily Circulation (1988)</b>				<b>45,500</b>

# California—San Diego

## KUSI-TV

Ch. 51

**Network Service:** None, independent.

**Licensee:** University Television Inc., 7777 Convo Court, San Diego, CA 92111.

**Studio:** 7377 Convo Court, San Diego, CA 92111.

**Mailing Address:** Box 11985, San Diego, CA 92111.

**Telephone:** 619-571-5151.

**Technical Facilities:** Channel No. 51 (692-698 MHz). Authorized power: 2880-kw max. visual, 288-kw max. aural. Antenna: 1840-ft. above av. terrain, 139-ft. above ground, 2649-ft. above sea level.

Latitude 32° 41' 52"  
Longitude 116° 56' 02"

**Transmitter:** Mt. San Miguel, 13-mi. E of San Diego.

**Satellite Earth Station:** Scientific-Atlanta, 9-meter Ku-band; M/A-Corn, Scientific-Atlanta receivers.

**News Services:** AP, CNN, INN.

**Ownership:** United States International University, 74.0%; Michael D. McKinnon, pres., 26.0%; Wayne Allison, v.p.; Lem Gordon, treas.; Ted Vallas, secy.

**Began Operation:** September 13, 1982.

**Represented (sales):** Katz Independent TV Sales.

**Represented (legal):** Ward & Mendelsohn.

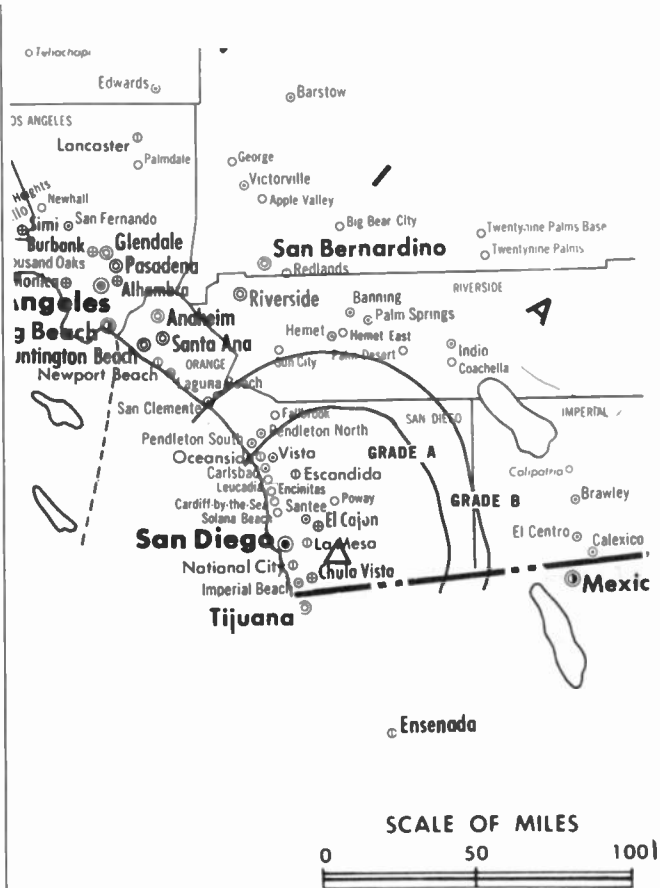
**Represented (engineering):** Hammett & Edison Inc.

### Personnel:

MICHAEL D. MCKINNON, general manager.  
WILLIAM MOORE, station manager.  
BRUCE STEIN, general sales manager.  
RICHARD LARGE, chief engineer.  
DOUG GILMORE, promotion director.  
TED LON, business manager.

**Highest One Hour Rate:** \$5000.

**Highest 30 Sec. Rate:** \$1000.



KUSI-TV 8MPCT-810630KE Granted 9/10/81

© American Map Corp., No. 14244

**City of License:** San Diego. **ADI:** San Diego. **Rank:** 25.

Total Households: © MSI Consumer Market Data as of 1/1/88. TV Homes, TV% and Circulation © 1988 Arbitron. County coverage based on Arbitron study.

Net Weekly Circulation	State County	Total Households	TV Households	%
<b>CALIFORNIA</b>				
Between 25-49%	San Diego	819,100	796,200	97
<b>Station Totals</b>		<b>819,100</b>	<b>796,200</b>	<b>97</b>
<b>Net Weekly Circulation (1988)</b>			<b>381,400</b>	
<b>Average Daily Circulation (1988)</b>			<b>124,800</b>	

# California—San Deigo-Tijuana, Mexico

**XETV**

Ch. 6

**Network Service:** Fox.

**Licensee:** Radio-Television, S.A.

**Studio:** Mount San Antonio, Tijuana, B.C.

**Mailing Address:** 8253 Ronson Rd., San Diego, CA 92111.

**Telephone:** 619-279-6666. TWX: 910-335-2017.

**Technical Facilities:** Channel No. 6 (82-88 MHz). Authorized power: 100-kw visual, 50-kw aural. Antenna: 1000-ft. above av. terrain, 550-ft. above ground, 1423-ft. above sea level.

Latitude 32° 30' 49"  
Longitude 117° 01' 08"

**Transmitter:** Mount San Antonio, Tijuana, B.C., Mexico.

**Multichannel TV Sound:** Stereo only.

**Satellite Earth Station:** Scientific-Atlanta, 10-meter.

**Ownership:** Emilio Azcarraga Milmo, principal stockholder. For other interests, see XEW-TV, Mexico City in the International Station Directory

**Began Operation:** February 18, 1953.

**Represented (sales):** TeleRep Inc.

**Represented (legal):** Haley, Bader & Potts.

**Personnel:**

- MARTIN COLBY, vice president & general manager.
- JOAN O'LAUGHLIN HENNING, station & general sales manager.
- CHUCK DUNNING, local sales manager.
- ROBERT TAYLOR, business manager.
- FELIPE FERNANDEZ, exec. director, operations & engineering.
- ANTONIO FRIAS, chief engineer.
- VALERIE HOFFMAN, program manager.
- ROBERT ANDERSON, promotion director.
- PHILIP PALUSO, promotion director.

**Highest One Hour Rate:** \$10,000.



**Highest 30 Sec. Rate:** \$3500. ADI: San Diego. Rank: 25.

Total Households: © MSI Consumer Market Data as of 1/1/88. TV Homes, TV% and Circulation © 1988 Arbitron. County coverage based on Arbitron study.

Net Weekly Circulation	State County	Total Households	TV Households Households %
<b>CALIFORNIA</b>			
<b>50% &amp; Over</b>	San Diego	819,100	796,200 97
<b>Station Totals</b>		<b>819,100</b>	<b>796,200 97</b>
<b>Net Weekly Circulation (1988)</b>			<b>451,100</b>
<b>Average Daily Circulation (1988)</b>			<b>177,400</b>

# California—San Diego-Tijuana, Mexico

## XEWT-TV

Ch. 12

**Network Service:** Univision.

**Licensee:** Televisora de Calimex S.A., 4480 Camino De La Plaza Mayor, Suite E, San Ysidro, CA 92073.

**Studio:** Monte San Antonio, Box 12, Tijuana, Baja California, Mexico

**Mailing Address:** Box 44-K, San Ysidro, CA 92073.

**Telephones:** 619-980-5007; 619-980-5008. **Telex:** 0566833.

**Technical Facilities:** Channel No. 12 (204-210 MHz). Authorized power: 64-kw visual, 32-kw aural. Antenna: 1000-ft. above av. terrain, 200-ft. above ground, 1250-ft. above sea level.

Latitude	32°	30'	08''
Longitude	117°	02'	30''

**Transmitter:** Monte San Antonio, Tijuana, Baja California, Mexico.

**Satellite Earth Station:** Chapparal, 5-meter C-band; International Satellite receivers.

**News Services:** Informex, UPI.

**Ownership:** Televisora de Calimex S. A.

**Began Operation:** July 12, 1960.

**Represented (sales):** Univision.

### Personnel:

JOSE LUIS GUASCH, general manager.  
 KATHIA BUSTILLOS, general sales manager & promotion director.  
 JORGE MONDRAGON, business manager.  
 MARIO ACOSTA, traffic manager.  
 SALVAADOR HERNANDEZ, chief engineer.  
 GREGORIO MERAZ, news director.



**Highest One Hour Rate:** \$7000.

**Highest 30 Sec. Rate:** \$500.

**Arbitron Data:** Not available. A01: San Diego. Rank: 25.

# California—San Francisco

## KBHK-TV

Ch. 44

**Network Service:** None, independent.

**Licensee:** United Television Inc.

**Studio:** 420 Taylor St., San Francisco, CA 94102.

**Telephone:** 415-885-3750. TWX: 910-372-6006.

**Technical Facilities:** Channel No. 44 (650-656 MHz). Authorized power: 2200-kw max. & 1800-kw horizontal visual, 220-kw max. & 180-kw horizontal aural. Antenna: 1610-ft. above av. terrain, 977-ft. above ground, 1811-ft. above sea level.

Latitude 37° 45' 20"  
Longitude 122° 27' 05"

Holds CP for change to 5010-kw max. visual, 1611-ft. above av. terrain, 879-ft. above ground, 1713-ft. above sea level. BPCT-880711KF.

**Transmitter:** Mt. Sutro.

**Satellite Earth Station:** Scientific-Atlanta.

**Ownership:** United Television Inc. See Group Ownership of Television Stations.

**Began Operation:** January 2, 1968. Sale to present owner by Field Communications approved by FCC May 26, 1983 (Television Digest, Vol. 22:45, 47).

**Represented (sales):** Katz Independent TV Sales.

**Represented (legal):** Hogan & Hartson.

### Personnel:

JOHN SIEGEL, president.  
ROBERT QUDEEN, vice president & general manager.  
HEATHER FARNSWORTH, general sales manager.  
LARRY YOUNG, national sales manager.  
RICHARD JONES, local sales manager.  
THOMAS SPITZ, program manager.  
SUSAN GUYETTE, director of news & public affairs.  
EDWARD HIPPE, engineering manager.  
JO RUSSELL, production manager.  
GEORGE BRANDT, business manager.  
SUZANNE TONER, promotion manager.  
LARRY BURDEN, director of operations.

**Rates:** Not available.

**City of License:** San Francisco. **ADI:** San Francisco. **Rank:** 5.

Total Households: © MSI Consumer Market Data as of 1/1/88. TV Homes, TV% and Circulation © 1988 Arbitron. County coverage based on Arbitron study.

Net Weekly Circulation	State County	Total Households	TV Households	%
<b>CALIFORNIA</b>				
<b>Between 25-49%</b>	Alameda	477,900	463,200	97
	Butte	70,100	66,900	95
	Contra Costa East	30,000	29,300	98
	Contra Costa West	249,100	243,600	98
	Glenn	8,700	8,400	97
	Marin	94,900	91,900	97
	Mendocino	29,600	27,400	93
	Napa	41,400	40,000	96
	San Benito	10,600	10,100	95
	San Francisco	330,500	310,200	94



Net Weekly Circulation	State County	Total Households	TV Households	%
<b>Between 25-49%</b>	San Mateo	244,100	239,500	98
	Santa Clara East	22,800	22,200	97
	Santa Clara West	473,700	461,300	97
	Santa Cruz	85,900	82,300	96
	Solano East	56,600	55,300	98
	Solano West	42,200	41,200	98
	Sonoma	139,500	133,600	96
	Sutter	21,900	21,300	97
	Yuba	20,200	19,500	97
	<b>CALIFORNIA</b>			
<b>Between 5-24%</b>	Colusa	5,400	5,100	94
	El Dorado West	30,300	29,200	96
	Lake	22,000	20,400	93
	Nevada	28,100	26,600	94
	Placer West	52,200	50,300	96
	San Joaquin	157,600	151,000	96
	Shasta	51,400	49,800	97
	Tehama	18,000	17,500	97
	Yolo	48,000	46,200	96
	<b>NEVADA</b>			
Douglas	10,000	9,600	96	
<b>Station Totals</b>		<b>2,872,700</b>	<b>2,772,900</b>	<b>97</b>
<b>Net Weekly Circulation (1988)</b>			<b>943,200</b>	
<b>Average Daily Circulation (1988)</b>			<b>338,200</b>	



# California—San Francisco

**KGO-TV**

Ch. 7

**Network Service:** ABC.

**Licensee:** KGO Television Inc., 900 Front St., San Francisco, CA 94111-1450.

**Studio:** 900 Front St., San Francisco, CA 94111-1450.

**Telephone:** 415-954-7777. TWX: 910-372-7236.

**Technical Facilities:** Channel No. 7 (174-180 MHz). Authorized power: 316-kw visual, 63.20-kw aural. Antenna: 1670-ft. above av. terrain, 977-ft. above ground, 1811-ft. above sea level.

Latitude 37° 45' 20"  
Longitude 122° 27' 05"

**Transmitter:** Mt. Sutro.

**Satellite Earth Station:** Transmit/receive Andrew, 9.3-meter; Avantek receivers.

**AM Affiliate:** KGO, 50-kw, 810 kHz (ABC).

**News Services:** AP, Bay City News, Nexus, UPI.

**Ownership:** Capital Cities/ABC Inc. See Group Ownership of Television Stations.

**Began Operation:** May 5, 1949.

**Represented (sales):** Capital Cities/ABC National TV Sales.

**Represented (engineering):** Smith & Powstenko.

**Personnel:**

- JIM TOPPING, president & general manager.
- BOB YOUNG, general sales manager.
- DON CARUSO, national sales manager.
- ROBERT BUSHYHEAD, local sales manager.
- JOHN MOCZULSKI, director of program services.
- BOB MITCHELL, assistant program director.
- LYNNE MOK, film director.
- ED JOHNSON, engineering director.
- MICHAEL CHING, promotion director.
- HARRY FULLER, news director.
- ANTHONY SAVICKE, controller.
- ROSEMARY ROACH, director of research.

**Rates:** On request.

**City of License:** San Francisco. **ADI:** San Francisco. **Rank:** 5.

Total Households: © MSI Consumer Market Data as of 1/1/88. TV Homes, TV% and Circulation © 1988 Arbitron. County coverage based on Arbitron study.

Net Weekly Circulation	State County	Total Households	TV Households	%
<b>50% &amp; Over</b>				
<b>CALIFORNIA</b>				
	Alameda	477,900	463,200	97
	Contra Costa East	30,000	29,300	98
	Contra Costa West	249,100	243,600	98
	Lake	22,000	20,400	93
	Marin	94,900	91,900	97
	Mendocino	29,600	27,400	93
	Napa	41,400	40,000	96
	Placer East	4,500	4,300	96
	San Francisco	330,500	310,200	94
	San Mateo	244,100	239,500	98
	Santa Clara West	473,700	461,300	97
	Solano East	56,600	55,300	98
	Solano West	42,200	41,200	98
	Sonoma	139,500	133,600	96



KGO-TV BPCT-2401 Granted 2/10/65

© American Map Corp., 14244

Net Weekly Circulation	State County	Total Households	TV Households	%
<b>Between 25-49%</b>				
<b>CALIFORNIA</b>				
	El Dorado West	30,300	29,200	96
	Merced	56,700	54,500	96
	Monterey	112,300	108,000	96
	San Benito	10,600	10,100	95
	San Joaquin	157,600	151,000	96
	Santa Clara East	22,800	22,200	97
	Santa Cruz	85,900	82,300	96
	Sutter	21,900	21,300	97
<b>Between 5-24%</b>				
<b>CALIFORNIA</b>				
	Amador	10,300	9,800	95
	Butte	70,100	66,900	95
	El Dorado East	12,600	12,200	96
	Humboldt	46,100	44,200	96
	Mariposa	5,500	5,100	93
	Nevada	28,100	26,600	94
	Placer West	52,200	50,300	96
	Shasta	51,400	49,800	97
	Stanislaus	111,600	106,400	95
	Tehama	18,000	17,500	97
	Tuolumne	16,300	15,400	94
	Yolo	48,000	46,200	96
	Yuba	20,200	19,500	97
<b>NEVADA</b>				
	Douglas	10,000	9,600	96
	Carson City	15,400	15,000	97
<b>Station Totals</b>		<b>3,249,900</b>	<b>3,134,300</b>	<b>96</b>
<b>Net Weekly Circulation (1988)</b>			<b>1,973,000</b>	
<b>Average Daily Circulation (1988)</b>			<b>1,033,500</b>	

# California—San Francisco

## KOFY-TV

Ch. 20

**Network Service:** None, independent.

**Licensee:** Pacific FM Inc., 2500 Marin St., San Francisco, CA 94124.

**Studio:** 2500 Marin St., San Francisco, CA 94124.

**Telephone:** 415-821-2020.

**Technical Facilities:** Channel No. 20 (506-512 MHz). Authorized power: 3470-kw max. visual, 347-kw max. aural. Antenna: 1550-ft. above av. terrain, 820-ft. above ground, 1654-ft. above sea level.

Latitude 37° 45' 20"  
Longitude 122° 27' 05"

**Transmitter:** Sutro Tower, Clarendon Heights, San Francisco.

**Multichannel TV Sound:** Stereo only.

**News Service:** UPI.

**Ownership:** James J. Gabbert, pres., 85.0%; Michael P. Lincoln, secy.-treas., 15.0% Gabbert also owns KOFY(AM), San Mateo, CA; KKC(YFM), San Francisco.

**Began Operation:** April 1, 1968. Left air March 30, 1971. Sale to Leon Crosby approved by FCC Jan. 19, 1972. Resumed operation Feb. 4, 1972 (Television Digest, Vol. 12:6). Sale to present owner approved Sept. 5, 1980 (Vol. 19:34; 20:10). Resumed operation Oct. 1, 1980.

**Represented (sales):** MMT Sales Inc.

**Represented (legal):** Farrand, Cooper, Metzler & Bruiniers.

**Represented (engineering):** Hammett & Edison Inc.

**Personnel:**

JAMES J. GABBERT, president.  
MICHAEL P. LINCOLN, general manager.  
HERB FARBER, sales manager.  
DENISE ST. LOUIS, promotion director.

**Highest 30 Sec. Rate:** \$2000.

**City of License:** San Francisco. **ADI:** San Francisco. **Rank:** 5.

Total Households: © MSI Consumer Market Data as of 1/1/88. TV Homes, TV% and Circulation © 1988 Arbitron. County coverage based on Arbitron study.

Net Weekly Circulation	State County	Total Households	TV Households	%
<b>CALIFORNIA</b>				
<b>Between 25-49%</b>	Alameda	477,900	463,200	97
	Contra Costa East	30,000	29,300	98
	Contra Costa West	249,100	243,600	98
	Marin	94,900	91,900	97



KOFY-TV BPCT-850606KE Granted 10/16/85 © American Map Corp., No. 14244

Net Weekly Circulation	State County	Total Households	TV Households	%
<b>Between 25-49%</b>	Napa	41,400	40,000	96
	San Francisco	330,500	310,200	94
	San Mateo	244,100	239,500	98
	Santa Clara West	473,700	461,300	97
	Solano West	42,200	41,200	98
	Sonoma	139,500	133,600	96
<b>CALIFORNIA</b>				
<b>Between 5-24%</b>	San Joaquin	157,600	151,000	96
	Santa Clara East	22,800	22,200	97
	Santa Cruz	85,900	82,300	96
	Solano East	56,600	55,300	98
<b>Station Totals</b>		<b>2,446,200</b>	<b>2,364,600</b>	<b>97</b>
<b>Net Weekly Circulation (1988)</b>			<b>738,000</b>	
<b>Average Daily Circulation (1988)</b>			<b>269,500</b>	



# California—San Francisco

## KPIX

Ch. 5

**Network Service:** CBS.

**Licensee:** Group W Television Inc., 855 Battery St., San Francisco, CA 94111.

**Studio:** 855 Battery St., San Francisco, CA 94111.

**Telephone:** 415-362-5550. TWX: 415-393-7334.

**Technical Facilities:** Channel No. 5 (76-82 MHz). Authorized power: 100-kw visual, 10-kw aural. Antenna: 1660-ft. above av. terrain, 980-ft. above ground, 1811-ft. above sea level.

Latitude 37° 45' 20"  
Longitude 122° 27' 05"

**Transmitter:** Mt. Sutro Television Center.

**Satellite Earth Stations:** Transmit/receive Scientific-Atlanta, 11-meter; Scientific-Atlanta, 7-meter; Scientific-Atlanta, 4.6-meter; Scientific-Atlanta receivers.

**News Services:** AP, Bay City News, CBS, Group W Newsfeed, UPI.

**Ownership:** Group W—Westinghouse Broadcasting. See Group Ownership of Television Stations.

**Began Operation:** December 22, 1948. Sold to present owner by Associated Bcstrs. Inc. (Television Digest, Vol. 9:45, 10:11, 15, 19, 27).

**Represented (sales):** Group W Television Sales.

**Represented (legal):** Wilkes, Artis, Hedrick & Lane.

### Personnel:

CAROLYN WEAN, vice president & general manager.  
KENNEN WILLIAMS, general sales manager.  
CHRIS WESTERKAMP, local sales manager.  
FREDERICK EPPINGER, national sales manager.  
PETER MARONEY, news director.  
STEVE MOREEN, broadcast operations & engineering manager.  
JAMES LUTTON, program manager.  
DAVID LANDIS, promotion director.  
DENNIS FARRELL, controller.  
TOBIE PATE, marketing director.  
FLORENCE WEISS, sales operations manager.  
LEN SCHLOSSER, public affairs director.  
ROBERT DICKS JR., operations manager.

**Highest 30 Sec. Rate:** \$12,000.

**NETWORK BASE HOURLY RATE:** \$2900.

**City of License:** San Francisco. **ADI:** San Francisco. **Rank:** 5.

Total Households: © MSI Consumer Market Data as of 1/1/88. TV Homes, TV% and Circulation © 1988 Arbitron. County coverage based on Arbitron study.

Net Weekly Circulation	State County	Total Households	TV Households Households %	
<b>CALIFORNIA</b>				
<b>50% &amp; Over</b>	Alameda	477,900	463,200	97
	Contra Costa East	30,000	29,300	98
	Contra Costa West	249,100	243,600	98
	Lake	22,000	20,400	93
	Marin	94,900	91,900	97
	Mendocino	29,600	27,400	93
	Napa	41,400	40,000	96
	Placer East	4,500	4,300	96
	San Benito	10,600	10,100	95
	San Francisco	330,500	310,200	94
	San Mateo	244,100	239,500	98
	Santa Clara East	22,800	22,200	97



KPIX BPCT-4230 Granted 6/24/69 © American Map Corp., No. 14244

Net Weekly Circulation	State County	Total Households	TV Households	%
<b>50% &amp; Over</b>	Santa Clara West	473,700	461,300	97
	Solano West	42,200	41,200	98
	Sonoma	139,500	133,600	96
<b>CALIFORNIA</b>				
<b>Between 25-49%</b>	Del Norte	7,600	7,100	93
	El Dorado East	12,600	12,200	96
	Humboldt	46,100	44,200	96
	Merced	56,700	54,500	96
	Monterey	112,300	108,000	96
	Santa Cruz	85,900	82,300	96
	Solano East	56,600	55,300	98
	Tuolumne	16,300	15,400	94
<b>CALIFORNIA</b>				
<b>Between 5-24%</b>	Amador	10,300	9,800	95
	Butte	70,100	66,900	95
	Calaveras	11,300	10,800	96
	El Dorado West	30,300	29,200	96
	Glenn	8,700	8,400	97
	Mariposa	5,500	5,100	93
	Nevada	28,100	26,600	94
	Placer West	52,200	50,300	96
	San Joaquin	157,600	151,000	96
	Shasta	51,400	49,800	97
	Tehama	18,000	17,500	97
<b>NEVADA</b>				
	Douglas	10,000	9,600	96
<b>OREGON</b>				
	Douglas	35,400	33,700	95
	Klamath	22,100	21,300	96
<b>Station Totals</b>		<b>3,117,900</b>	<b>3,007,200</b>	<b>96</b>
<b>Net Weekly Circulation (1988)</b>			<b>1,961,900</b>	
<b>Average Daily Circulation (1988)</b>			<b>994,000</b>	

# California—San Francisco

## KRON-TV

Ch. 4

**Network Service:** NBC.

**Licensee:** Chronicle Broadcasting Co., 1001 Van Ness Ave., San Francisco, CA 94109.

**Studio:** 1001 Van Ness Ave., San Francisco, CA 94109.

**Telephone:** 415-441-4444. **TWX:** 910-372-6502.

**Technical Facilities:** Channel No. 4 (66-72 MHz). Authorized power: 100-kw visual, 15.10-kw aural. Antenna: 1680-ft. above av. terrain, 977-ft. above ground, 1811-ft. above sea level.

Latitude 37° 45' 20"  
Longitude 122° 27' 05"

**Transmitter:** Clarendon Heights between Mt. Sutro & Twin Peaks.

**Multichannel TV Sound:** Stereo and separate audio program.

**Satellite Earth Stations:** Transmit/receive Harris, 5-meter Ku-band; Satcom Technologies, 6-meter C-band; Superior, 6-meter C-band; Vertex, 4.3-meter Ku-band; Harris, Microdyne, Scientific-Atlanta receivers.

**News Services:** AP, Bay City News, CNN, Environmental Sat. Services, National Weather Service, Nexus, UPI.

**Ownership:** Chronicle Broadcasting Co., 100%. See Group Ownership of Television Stations.

**Began Operation:** November 15, 1949.

**Represented (sales):** Petry Television Inc.

**Represented (legal):** Fletcher, Heald & Hildreth.

**Represented (engineering):** A. D. Ring & Associates.

### Personnel:

AMY McCOMBS, president & general manager.  
GLEN E. PICKELL, vice president, finance & administration.  
E. RICHARD CERUSSI, vice president & general sales manager.  
JOHN McKAY, local sales manager.  
JOHN MARQUISS, national sales manager.  
DAVID E. WILSON, program manager.  
WARREN L. ALLGYER, vice president, engineering.  
BRUCE C. LINDGREN, creative services director.  
LINDA G. BRADLEY, director of public relations.  
HERBERT DUDNICK, news director.  
KAREN MOORE, research director.  
STEPHEN HALL-KALLAS, operations manager.

**Highest 30 Sec. Rate:** \$20,000.

**NETWORK BASE HOURLY RATE:** \$3713.

**City of License:** San Francisco. **ADI:** San Francisco. **Rank:** 5.

Total Households: © MSI Consumer Market Data as of 1/1/88. TV Homes, TV% and Circulation © 1988 Arbitron. County coverage based on Arbitron study.

Net Weekly Circulation	State County	Total Households	TV Households	%
<b>50% &amp; Over</b>				
	<b>CALIFORNIA</b>			
	Alameda	477,900	463,200	97
	Contra Costa East	30,000	29,300	98
	Contra Costa West	249,100	243,600	98
	Marin	94,900	91,900	97
	Mendocino	29,600	27,400	93
	Napa	41,400	40,000	96
	San Benito	10,600	10,100	95
	San Francisco	330,500	310,200	94
	San Mateo	244,100	239,500	98
	Santa Clara East	22,800	22,200	97



KRON-TV BMPCT-7420 Granted 12/12/72

© American Map Corp., 1984

Net Weekly Circulation	State County	Total Households	TV Households	%
<b>50% &amp; Over</b>				
	Santa Clara West	473,700	461,300	97
	Solano East	56,600	55,300	98
	Solano West	42,200	41,200	98
	Sonoma	139,500	133,600	96
<b>CALIFORNIA</b>				
<b>Between 25-49%</b>				
	Humboldt	46,100	44,200	96
	Monterey	112,300	108,000	96
	Santa Cruz	85,900	82,300	96
	Shasta	51,400	49,800	97
	Tuolumne	16,300	15,400	94
<b>CALIFORNIA</b>				
<b>Between 5-24%</b>				
	Amador	10,300	9,800	95
	Butte	70,100	66,900	95
	Calaveras	11,300	10,800	96
	Colusa	5,400	5,100	94
	El Dorado West	30,300	29,200	96
	Glenn	8,700	8,400	97
	Lake	22,000	20,400	93
	Mariposa	5,500	5,100	93
	Nevada	28,100	26,600	94
	Placer West	52,200	50,300	96
	San Joaquin	157,600	151,000	96
	Stanislaus	111,600	106,400	95
	Sutter	21,900	21,300	97
	Tehama	18,000	17,500	97
	Trinity	5,700	5,300	93
<b>Station Totals</b>		<b>3,113,600</b>	<b>3,002,600</b>	<b>96</b>
<b>Net Weekly Circulation (1988)</b>			<b>1,994,300</b>	
<b>Average Daily Circulation (1988)</b>			<b>1,122,100</b>	

# California—San Francisco

**KTSF**

**Ch. 26**

**Network Service:** None, independent.

**Licensee:** Lincoln Broadcasting Co., 100 Valley Drive, Brisbane, CA 94005.

**Studio:** 100 Valley Dr., Brisbane, CA 94005.

**Telephone:** 415-468-2626.

**Technical Facilities:** Channel No. 26 (542-548 MHz). Authorized power: 2510-kw max. visual, 500-kw max. aural. Antenna: 1378-ft. above av. terrain, 259-ft. above ground, 1539-ft. above sea level.

Latitude 37° 41' 12"  
Longitude 122° 26' 03"

**Transmitter:** Mt. San Bruno Antenna Farm.

**Satellite Earth Stations:** Scientific-Atlanta, 7-meter C-band; Cablewave Systems, 2-meter Ku-band; M/A-Com, Scientific-Atlanta receivers.

**News Service:** UPI.

**Ownership:** Lincoln Broadcasting Co., gen. partner; Lillian Lincoln, ltd. partner; Lincoln Howell, ltd. partner.

**Began Operation:** September 4, 1976.

**Represented (sales):** Asian Television Sales.

**Represented (legal):** Miller, Young & Holbrooke.

**Personnel:**

LILLIAN L. HOWELL, president.  
BRIAN HOLTON, general manager.  
MICHAEL J. SHERMAN, station manager.  
ROBERT G. SNOW, chief engineer.  
NANCY FULLER, business manager.  
MINDA LOGAN, program director.  
ROSE SHIRINIAN, news & public affairs director.

**Highest 30 Sec. Rate:** \$300.

**City of License:** San Francisco. **ADI:** San Francisco. **Rank:** 5.

Total Households: © MSI Consumer Market Data as of 1/1/88. TV Homes, TV% and Circulation © 1988 Arbitron. County coverage based on Arbitron study.



Net Weekly Circulation	State County	Total Households	TV Households	%
<b>CALIFORNIA</b>				
<b>Between 5-24%</b>	Alameda	477,900	463,200	97
	Marin	94,900	91,900	97
	San Francisco	330,500	310,200	94
	San Mateo	244,100	239,500	98
	Santa Clara West	473,700	461,300	97
<b>Station Totals</b>		<b>1,621,100</b>	<b>1,566,100</b>	<b>97</b>
<b>Net Weekly Circulation (1988)</b>				<b>144,900</b>
<b>Average Daily Circulation (1988)</b>				<b>45,200</b>

# California—Oakland-San Francisco

**KTVU**

Ch. 2

Network Service: Fox.

Licensee: KTVU Inc., 2 Jack London Square, Oakland, CA 94607.

Studio: Jack London Square, Oakland, CA 94607.

Mailing Address: Box 22222, Oakland, CA 94623.

Telephone: 415-834-1212. TWX: 910-366-7269.

Fax: 415-272-9957.

Technical Facilities: Channel No. 2 (54-60 MHz). Authorized power: 100-kw visual, 20.90-kw aural. Antenna: 1571-ft. above av. terrain, 977-ft. above ground, 1808-ft. above sea level.

Latitude 37° 45' 20"  
Longitude 122° 27' 05"

Transmitter: Mt. Sutro.

Multichannel TV Sound: Stereo only.

Satellite Earth Stations: Scientific-Atlanta, 10-meter; Scientific-Atlanta receivers.

News Services: AP, Bay City News.

Ownership: Cox Enterprises Inc., 100%. See Group Ownership of Television Stations.

Began Operation: March 3, 1958. Sale to present owner approved Oct. 16, 1963 by FCC (Television Digest, Vol. 3:32, 42).

Represented (sales): TeleRep Inc.

Represented (legal): Dow, Lohnes & Albertson.

Represented (engineering): Hammitt & Edison Inc.

**Personnel:**

- KEVIN O'BRIEN, vice president & general manager.
- BROOKE SPECTORSKY, station manager.
- JEFF BLOCK, general sales manager.
- TOM JERMAIN, national sales manager.
- CHARLES STUART, local sales manager.
- CAROLINE CHANG, program manager.
- MARLEEN BELLES, controller.
- RAY JACOBS, director of administration.
- STERLING DAVIS, director of operations and engineering.
- FRED ZEHNDER, news director.
- ANN MILLER, program & public service director.
- MIKI BYRNES, promotion & advertising manager.

Highest One Hour Rate: \$25,000.

Highest 30 Sec. Rate: \$5000.

City of License: Oakland. ADI: San Francisco. Rank: 5.

Total Households: © MSI Consumer Market Data as of 1/1/88. TV Homes, TV% and Circulation © 1988 Arbitron. County coverage based on Arbitron study.

Net Weekly Circulation	State County	Total Households	TV Households	%
<b>50% &amp; Over</b>	<b>CALIFORNIA</b>			
	Alameda	477,900	463,200	97
	Contra Costa East	30,000	29,300	98
	Contra Costa West	249,100	243,600	98
	Del Norte	7,600	7,100	93
	Humboldt	46,100	44,200	96
	Lake	22,000	20,400	93
	Marin	94,900	91,900	97
	Mendocino	29,600	27,400	93
	Monterey	112,300	108,000	96
	Napa	41,400	40,000	96
	San Benito	10,600	10,100	95
	San Francisco	330,500	310,200	94
	San Mateo	244,100	239,500	98
Santa Clara East	22,800	22,200	97	
Santa Clara West	473,700	461,300	97	



KTVU BPCT-4257 Granted 8/8/69 © American Map Corp., 14244

Net Weekly Circulation	State County	Total Households	TV Households	%
<b>50% &amp; Over</b>	Santa Cruz	85,900	82,300	96
	Solano East	56,600	55,300	98
	Solano West	42,200	41,200	98
	Sonoma	139,500	133,600	96
	Sutter	21,900	21,300	97
	Tuolumne	16,300	15,400	94
	<b>Between 25-49%</b>	<b>CALIFORNIA</b>	70,100	66,900
Butte		11,300	10,800	96
Calaveras		12,600	12,200	96
El Dorado East		30,300	29,200	96
El Dorado West		8,700	8,400	97
Glenn		5,500	5,100	93
Mariposa		56,700	54,500	96
Merced		28,100	26,600	94
Nevada		4,500	4,300	96
Placer East		157,600	151,000	96
San Joaquin		51,400	49,800	97
Shasta		111,600	106,400	95
Stanislaus		20,200	19,500	97
Yuba		15,400	15,000	97
<b>NEVADA</b>	Carson City	23,300	21,600	92
	<b>OREGON</b>	53,500	51,700	97
	Coos	27,400	25,800	94
	Jackson	22,100	21,300	96
<b>Between 5-24%</b>	<b>CALIFORNIA</b>	10,300	9,800	95
	Amador	5,400	5,100	94
	Colusa	52,200	50,300	96
Placer West				
(Continued on page A-173)				
<b>Station Totals</b>		<b>3,769,100</b>	<b>3,632,500</b>	<b>96</b>
<b>Net Weekly Circulation (1988)</b>			<b>2,013,800</b>	
<b>Average Daily Circulation (1988)</b>			<b>860,400</b>	

# California—San Francisco

**KWBB**

**Ch. 38**

**Network Service:** None, independent.

**Licensee:** West Coast United Bcstg. Co., 45 Franklin St., No. 205, San Francisco, CA 94102.

**Studio:** 250 Radio Road, Brisbane, CA 94005.

**Telephone:** 415-558-8268.

**Technical Facilities:** Channel No. 38 (614-620 MHz). Authorized power: 5000-kw max. visual & 3819-kw horizontal visual, 500-kw max. aural & 382-kw horizontal aural. Antenna: 1291-ft. above av. terrain, 185-ft. above ground, 1500-ft. above sea level.

Latitude	37°	41'	15''
Longitude	122°	26'	04''

Holds CP for change to 2570-kw max. visual, 1264-ft. above av. terrain, 154-ft. above ground, 1440-ft. above sea level. BMPCT-870813KH.

**Transmitter:** San Bruno Peak.

**Satellite Earth Station:** Harris, 3.8-meter C-band.

**Ownership:** Warren L. Chinn, chmn., 8.00%; Huntly Gordon, pres., 17.0%; Mark Stabler, secy.-treas.; Gary Takacs, dir., 3%; Charles Burns, dir., 3%. Stabler has interest in application for Ch. 51, Tolleson, AZ.

**Began Operation:** December 28, 1968 as KUDO, left air April 15, 1971. Sale to Dr. W. Eugene Scott, et al., approved by FCC May 29, 1973. Resumed operation Aug. 4, 1974 as KVOF-TV. License renewal denied. FCC ordered station to cease operation Oct. 18, 1985. Present owner awarded facilities Aug. 22, 1984, began operation Jan. 1986.

**Represented (sales):** Doty & Associates (Los Angeles).

**Represented (legal):** Schnader, Harrison, Segal & Lewis.

**Represented (engineering):** Raymond E. Rohrer.

**Personnel:**

HUNTLY GORDON, general manager.



KWBB BMPCT-870813KH Granted 9/18/87

© American Map Corp., No. 14244

JOHN ANDERSON, assistant general manager.  
GEORGE MATTIMILLER, sales manager.

**Highest One Hour Rate:** \$1500.

**Highest 30 Sec. Rate:** \$50.

**Arbitron Data:** Not available.

**City of License:** San Francisco. **ADI:** San Francisco. **Rank:** 5.

# California—San Jose

## KICU-TV

Ch. 36

**Network Service:** None, independent.

**Licensee:** Ralph C. Wilson Industries Inc., Box 36, San Jose, CA 95109.

**Studio:** 1585 Schallenger Rd., San Jose, CA 95131.

**Telephone:** 408-298-3636. TWX: 910-338-2120.

**Fax:** 408-993-0723.

**Technical Facilities:** Channel No. 36 (602-608 MHz). Authorized power: 2735-kw max. & 1440-kw horizontal visual, 273.50-kw max. & 144-kw horizontal aural. Antenna: 2000-ft. above av. terrain, 202-ft. above ground, 2794-ft. above sea level.

Latitude 37° 29' 05"  
Longitude 121° 51' 53"

Holds CP for change to 4098-kw max. visual, 410-kw max. aural, 2251-ft. above av. terrain, 570-ft. above ground, 3012-ft. above sea level; lat. 37° 29' 17", long. 121° 51' 59", transmitter to Monument Peak, Alameda County. BPCT-870331KP.

**Transmitter:** Monument Peak, 4.5-mi. NE of Milpitas.

**Satellite Earth Stations:** Andrew, 5-meter Ku & C-band; Microwave General, 5-meter Ku & C-band; Scientific-Atlanta, 5-meter C-band; Vertex, 4.7-meter Ku-band; Andrew, Avantek, M/A-Com, Scientific-Atlanta receivers.

**News Service:** AP.

**Ownership:** Ralph C. Wilson Jr., 100%. See Group Ownership of Television Stations.

**Began Operation:** October 1, 1967. Sale to present owner by Vincent B. Welch, et al., approved by FCC Nov. 27, 1979 (Television Digest, Vol. 19:39).

**Represented (sales):** Seltel Inc.

**Represented (legal):** Leventhal, Senter & Lerman.

**Represented (engineering):** Smith & Powstenko.

### Personnel:

WILLIAM R. HIRSHEY, president.  
JOHN DAVISON, exec. vice president & general manager.  
JIM EVERS, vice president & director of operations.  
W. S. BEEMAN, vice president, engineering.  
BRENT SCHEINER, national sales manager.  
JOHN DuBOIS, local sales manager.  
JIM KRAENZEL, chief engineer.  
DOUGLAS McKNIGHT, news director.  
MEL LIPSITZ, director of accounting.  
ROY AVILA, community affairs director.

**Rates:** Not available.

**City of License:** San Jose. **ADI:** San Francisco. **Rank:** 5.

Total Households: © MSI Consumer Market Data as of 1/1/88. TV Homes, TV% and Circulation © 1988 Arbitron. County coverage based on Arbitron study.

Net Weekly Circulation	State County	Total Households	TV Households	%
<b>Between 25-49%</b>	<b>CALIFORNIA</b>			
	Contra Costa East	30,000	29,300	98
	Lake	22,000	20,400	93
	Marin	94,900	91,900	97
	Monterey	112,300	108,000	96



KICU-TV BPCT-870331KP Granted 3/29/88

© American Map Corp., No. 14244

Net Weekly Circulation	State County	Total Households	TV Households	%
<b>Between 25-49%</b>	Napa	41,400	40,000	96
	San Benito	10,600	10,100	95
	Santa Clara East	22,800	22,200	97
	Santa Clara West	473,700	461,300	97
	Santa Cruz	85,900	82,300	96
<b>Between 5-24%</b>	<b>CALIFORNIA</b>			
	Alameda	477,900	463,200	97
	Amador	10,300	9,800	95
	Calaveras	11,300	10,800	96
	Contra Costa West	249,100	243,600	98
	El Dorado West	30,300	29,200	96
	Mendocino	29,600	27,400	93
	Nevada	28,100	26,600	94
	Placer West	52,200	50,300	96
	Plumas	8,100	7,600	94
	Sacramento	366,800	356,900	97
	San Francisco	330,500	310,200	94
	San Joaquin	157,600	151,000	96
	San Mateo	244,100	239,500	98
	Solano East	56,600	55,300	98
Solano West	42,200	41,200	98	
Sonoma	139,500	133,600	96	
Sutter	21,900	21,300	97	
Yuba	20,200	19,500	97	
<b>Station Totals</b>		<b>3,169,900</b>	<b>3,062,500</b>	<b>97</b>
<b>Net Weekly Circulation (1988)</b>			<b>629,500</b>	
<b>Average Daily Circulation (1988)</b>			<b>179,500</b>	

# California—San Jose

## KLXV-TV

Ch. 65

**Network Service:** None, independent.

**Licensee:** Cathedral of Faith, 2315 Candas Garden Rd., San Jose, CA 95125.

**Studio:** 2315 Candas Garden Rd., San Jose, CA 95125.

**Telephone:** 408-264-6565.

**Technical Facilities:** Channel No. 65 (776-782 MHz). Authorized power: 3060-kw max. visual, 306-kw max. aural. Antenna: 2663-ft. above av. terrain, 196-ft. above ground, 3934-ft. above sea level.

Latitude	37°	06'	41''
Longitude	121°	50'	30''

**Transmitter:** Loma Prieta antenna farm, 15-mi. S of San Jose.

**Satellite Earth Stations:** KLM, 4.5-meter C-band; Scientific-Atlanta, 6.5-meter C-band; Microdyne, Scientific-Atlanta receivers.

**Ownership:** Cathedral of Faith, non-stock, non-profit corp. Roy Kenneth Foreman, pres.; Allen R. Randolph, 1st v.p.; Harold Woodson, 2nd v.p.; Kenneth Schmidt, 3rd v.p.; Shirley M. Foreman, secy.-treas. Foreman has interest in applicant for Ch. 30 San Bernardino, CA.

**Began Operation:** November 15, 1986. Sale to present owners by Donald B. Thompson approved by FCC March 31, 1987.

**Represented (legal):** Seymour M. Chase, P.C.

**Represented (engineering):** Jules Cohen & Associates.

### Personnel:

ROY K. FOREMAN, general manager.  
KURT FOREMAN, station manager.  
SKIP MORETTI, chief engineer.  
DAVID JAIME, program director.  
STEPHEN CASTRO, marketing director.  
STEFAN BUCEK, production manager.



**Highest One Hour Rate:** \$300.00.

**Highest 30 Sec. Rate:** \$60.00.

**Arbitron Data:** Not available.

**City of License:** San Jose. **ADI:** San Francisco. **Rank:** 5.

# California—San Jose

**KNTV**

Ch. 11

**Network Service:** ABC.

**Licensee:** KNTV Inc., 645 Park Ave., San Jose, CA 95110.

**Studio:** 645 Park Ave., San Jose, CA 95110.

**Telephone:** 408-286-1111.

**Technical Facilities:** Channel No. 11 (198-204 MHz). Authorized power: 80.65-kw visual, 9.48-kw aural. Antenna: 2769-ft. above av. terrain, 291-ft. above ground, 4079-ft. above sea level.

Latitude 37° 06' 40"  
 Longitude 121° 50' 34"

**Transmitter:** 4.6-mi. SSW of New Almaden, Peak Loma Prieta.

**Satellite Earth Stations:** Andrew, 7.3-meter; Andrew, 4.5-meter; AvanteK receivers.

**News Services:** AP, Bay City News, UPI.

**Ownership:** Landmark Communications Inc. See Group Ownership of Television Stations.

**Began Operation:** September 12, 1955. Sale to present owner by Gill Industries approved by FCC July 28, 1978 (*Television Digest*, Vol. 18:3).

**Represented (sales):** Katz Television.

**Represented (legal):** Hogan & Hartson.

**Personnel:**

- RICHARD FRAIM, vice president & general manager.
- STEWART PARK, program director & station manager.
- MARTY EDELMAN, general sales manager.
- BRUCE COWSERT, local sales manager.
- CHRIS JENKINS, national sales manager.
- TOM MOO, news director.
- BOB ANDERSON, promotion director.
- LOUIS R. BELL, director of engineering.
- BARBARA M. SMITH, controller.
- SHERRIL SLAWSON, marketing director.

**Highest 30 Sec. Rate:** \$3500.

**City of License:** San Jose. **ADI:** San Francisco. **Rank:** 5.

Total Households: © MSI Consumer Market Data as of 1/1/88. TV Homes, TV% and Circulation © 1988 Arbitron. County coverage based on Arbitron study.



Net Weekly Circulation	State County	Total Households	TV Households	Households %
<b>50% &amp; Over</b>	<b>CALIFORNIA</b>			
	Monterey	112,300	108,000	96
	San Benito	10,600	10,100	95
	Santa Clara East	22,800	22,200	97
	Santa Cruz	85,900	82,300	96
<b>Between 25-49%</b>	<b>CALIFORNIA</b>			
	Santa Clara West	473,700	461,300	97
<b>Between 5-24%</b>	<b>CALIFORNIA</b>			
	Alameda	477,900	463,200	97
	Marin	94,900	91,900	97
	Mariposa	5,500	5,100	93
	San Mateo	244,100	239,500	98
	Solano West	42,200	41,200	98
	Tuolumne	16,300	15,400	94
<b>Station Totals</b>		<b>1,586,200</b>	<b>1,540,200</b>	<b>97</b>
<b>Net Weekly Circulation (1988)</b>				<b>457,100</b>
<b>Average Daily Circulation (1988)</b>				<b>186,900</b>



# California—San Jose

**KSTS**

**Ch. 48**

**Network Service:** Telemundo.

**Licensee:** National Group TV Inc., 2349 Bering Dr., San Jose, CA 95131.

**Studio:** 2349 Bering Dr., San Jose, CA 95131.

**Telephone:** 408-435-8848. **Fax:** 408-433-5921.

**Technical Facilities:** Channel No. 48 (674-680 MHz). Authorized power: 4570-kw max. visual, 457-kw max. aural. Antenna: Circularly-polarized, 2070-ft. above av. terrain, 322-ft. above ground, 2872-ft. above sea level.

Latitude	37°	29'	05"
Longitude	121°	51'	51"

**Transmitter:** Monument Peak, approx. 10-mi. NNE of San Jose.

**Satellite Earth Stations:** 3 in operation; Microwave General, 3-meter; Microwave General, 5-meter; Harris, M/A-Com, RCA receivers.

**News Services:** AP, Bay City News, UPI, CNN.

**Ownership:** Telemundo Group Inc., 100%. See Group Ownership of Television Stations.

**Began Operation:** May 31, 1981. Sale to present owner by National Group TV Inc. (N. John Douglas, et al.) approved by FCC July 31, 1987 (*Television Digest*, Vol. 27:26, 34).

**Represented (legal):** Hogan & Hartson.

**Personnel:**

PAUL NIEDERMEYER, vice president & general manager.  
 JOE CRUZ, general sales manager.  
 DAVE HUDSON, chief engineer.  
 DANTE BETTEO, news director.  
 CAREY DOHENY, program coordinator.  
 CINDY AYALA, on-air promotion coordinator.  
 KEN ELKIN, business manager.



KSTS BMPCT-790917KN Granted 11/15/79

© American Map Corp., 14244

**Rates:** Not available.

**Arbitron Data:** Not Available.

**City of License:** San Jose. **ADI:** San Francisco. **Rank:** 5.

# California—San Luis Obispo

## KSBY-TV

Ch. 6

**Network Service:** NBC.

**Licensee:** KSBY Inc., 467 Hill St., San Luis Obispo, CA 93401.

**Studio:** 467 Hill St., San Luis Obispo, CA 93401.

**Branch Office:** 420 2nd St., Manhattan Beach, CA 90266.

**Telephones:** 805-541-6666; 213-318-5630. **TWX:** 910-351-6701.

**Fax:** 805-541-5142.

**Technical Facilities:** Channel No. 6 (82-88 MHz). Authorized power: 100-kw visual, 12-kw aural. Antenna: 1780-ft. above av. terrain, 459-ft. above ground, 2904-ft. above sea level.

Latitude 35° 21' 37.00"  
Longitude 120° 39' 17.50"

**Transmitter:** Los Padres Forest, 5.5-mi. N of town.

**Multichannel TV Sound:** Stereo only.

**News Service:** UPI.

**Ownership:** Gillett Communications Co. See Group Ownership of Television Stations.

**Began Operation:** May 25, 1953. John C. Cohan and Jerome Kantro's purchase of TV and radio KVEC from Christina M. Jacobson & Leslie H. Hacker approved June 13, 1956 (*Television Digest*, Vol. 12:24; 13:22, 29). Subsequent sale to Central California Communications Corp. (formerly Salinas Valley Bcstg. Corp.) by Cohan and Kantro approved July 18, 1957 by FCC. Sale to John Blair & Co. approved by FCC Feb. 14, 1979 (Vol. 18:3). FCC approved sale to present owner Dec. 30, 1986.

**Represented (sales):** TeleRep Inc.

**Represented (legal):** Pepper & Corazzini.

**Represented (engineering):** Hammett & Edison Inc.

**Personnel:**

D. R. OSWALD, president & general manager.  
VIVI ZIGLER, station manager.  
HERMAN STERN, general sales manager.  
NANCY DODSON, national sales manager.  
KENNETH REID, chief engineer.  
JAMES BRODSKY, operations manager.  
JIM PRATHER, news director.  
MADELINE PALASZEWSKI, promotion director.  
DANIEL A. FAIR, business manager.  
ROBIN YAP, personnel.

**Highest One Hour Rate:** \$5000.

**Highest 30 Sec. Rate:** \$1500.



KSBY-TV BMPCT-1066 Granted 4/29/53

© American Map Corp., 14244

**City of License:** San Luis Obispo. **ADI:** Santa Barbara-Santa Maria-San Luis Obispo. **Rank:** 113.

Total Households: © MSI Consumer Market Data as of 1/1/88. TV Homes, TV% and Circulation © 1988 Arbitron. County coverage based on Arbitron study.

Net Weekly Circulation	State County	Total Households	TV Households	% Households
<b>CALIFORNIA</b>				
<b>50% &amp; Over</b>	San Luis Obispo	73,700	70,500	96
	Santa Barbara North	56,800	54,600	96
<b>CALIFORNIA</b>				
<b>Between 25-49%</b>	Santa Barbara South	72,100	69,300	96
<b>Station Totals</b>		<b>202,600</b>	<b>194,400</b>	<b>96</b>
<b>Net Weekly Circulation (1988)</b>			<b>145,700</b>	
<b>Average Daily Circulation (1988)</b>			<b>81,700</b>	

# California—Santa Barbara

## KEYT-TV

Ch. 3

**Network Service:** ABC.

**Licensee:** Smith Bcstg. of California Inc., Drawer X, Santa Barbara, CA 93102.

**Studio:** 730 Miramonte Dr., Santa Barbara, CA 93109.

**Telephone:** 805-965-8533. **TWX:** 910-321-0268.

**Fax:** 805-962-2342.

**Technical Facilities:** Channel No. 3 (60-66 MHz). Authorized power: 50-kw visual, 5.89-kw aural. Antenna: 3010-ft. above av. terrain, 201-ft. above ground, 4201-ft. above sea level.

Latitude 34° 31' 32"  
Longitude 119° 57' 08"

**Transmitter:** TV Peak, Santa Ynez Mountains.

**Satellite Earth Stations:** Scientific-Atlanta, 4.6-meter C-band; C-band portable; Scientific-Atlanta, Standard Communications receivers.

**News Service:** UPI.

**Ownership:** Sandra G. Benton, 20%; Smith Bcstg. Group Inc., 72%; William S. Reyner Jr., 8%. See Smith Bcstg. Group in Group Ownership of Television Stations.

**Began Operation:** July 24, 1953. Sale by Harry C. Butcher-Collin M. Selph group to William F. Luton & family approved March 27, 1957 by FCC (*Television Digest*, Vol. 12:52, 13:9, 13). Luton sale to Shamrock Bcstg. approved by FCC Oct. 16, 1984. Sale to present owners approved by FCC April 21, 1987 (Vol. 27:8).

**Represented (sales):** Settel Inc.

**Represented (legal):** Leventhal, Senter & Lerman.

### Personnel:

SANDRA BENTON, vice president & general manager.  
ARNIE WITCHELL, general sales manager.  
TONY DUPRAU, local sales manager.  
SUE BROWN, community relations director.  
DON KATICH, production manager.  
KING HARRIS, director of news.  
CHARLIE GOODE, chief engineer.  
RENEE FOLEY, program director.  
JOAN GALLAGHER, promotion director.  
BETTE BIALIS, business manager.

**Highest 30 Sec. Rate:** \$2000.

**NETWORK BASE HOURLY RATE:** \$444.



**City of License:** Santa Barbara. **ADI:** Santa Barbara-Santa Maria-San Luis Obispo. **Rank:** 113.

Total Households: © MSI Consumer Market Data as of 1/1/88. TV Homes, TV% and Circulation © 1988 Arbitron. County coverage based on Arbitron study.

Net Weekly Circulation	State County	Total Households	TV Households	Households %
<b>50% &amp; Over</b>	<b>CALIFORNIA</b>			
	San Luis Obispo	73,700	70,500	96
	Santa Barbara North	56,800	54,600	96
	Santa Barbara South	72,100	69,300	96
<b>Between 25-49%</b>	<b>CALIFORNIA</b>			
	Ventura	207,700	202,700	98
<b>Station Totals</b>		<b>410,300</b>	<b>397,100</b>	<b>97</b>
<b>Net Weekly Circulation (1988)</b>			<b>262,900</b>	
<b>Average Daily Circulation (1988)</b>			<b>106,100</b>	

# California—Santa Maria

**KCOY-TV**

Ch. 12

**Network Service:** CBS.

**Licensee:** Stauffer Communications Inc.

**Studios:** 1503 N. McClelland, Santa Maria, CA 93454; 209 W. Alamar, Santa Barbara, CA 93111.

**Telephone:** 805-922-0505. **TWX:** 910-351-5875.

**Technical Facilities:** Channel No. 12 (204-210 MHz). Authorized power: 115-kw visual, 22.90-kw aural. Antenna: 1941-ft. above av. terrain, 137-ft. above ground, 3385-ft. above sea level.

Latitude 34° 54' 37"  
Longitude 120° 11' 08"

**Transmitter:** Tepusquet Peak.

**Satellite Earth Stations:** 2 in operation.

**News Service:** AP.

**Ownership:** Stauffer Communications Inc. See Group Ownership of Television Stations.

**Began Operation:** March 16, 1964. Transfer of negative control from Dale G. Moore approved by FCC June 30, 1971. Sale to present owner by Helen Pedotti, et al. approved by FCC June 17, 1980 (*Television Digest*, Vol. 20:5).

**Represented (sales):** Katz Television.

**Represented (legal):** Dow, Lohnes & Albertson.

**Personnel:**

CHARLES S. STAUFFER, general manager.  
LARRY J. FISCHER, general sales manager.  
DAVE FETE, operations manager.  
DENNIS BORNHOFT, chief engineer.  
RUSS STOCKTON, news director.  
WENDY EISELE, promotion director.  
DEBBI JOHNSON, business manager.

**Rates:** Not available.

**City of License:** Santa Maria. **AOI:** Santa Barbara-Santa Maria-San Luis Obispo. **Rank:** 113.

Total Households: © MSI Consumer Market Data as of 1/1/88. TV Homes, TV% and Circulation © 1988 Arbitron. County coverage based on Arbitron study.



Net Weekly Circulation	State County	Total Households	TV Households	Households %
<b>CALIFORNIA</b>				
<b>50% &amp; Over</b>	San Luis Obispo	73,700	70,500	96
	Santa Barbara North	56,800	54,600	96
	Santa Barbara South	72,100	69,300	96
<b>CALIFORNIA</b>				
<b>Between 5-24%</b>	Ventura	207,700	202,700	98
<b>Station Totals</b>		<b>410,300</b>	<b>397,100</b>	<b>97</b>
<b>Net Weekly Circulation (1988)</b>				<b>176,000</b>
<b>Average Daily Circulation (1988)</b>				<b>81,600</b>

# California—Santa Rosa

**KFTY**

**Ch. 50**

**Network Service:** None, independent.

**Licensee:** Sonoma Broadcasting Inc., 533 Mendocino Ave., Santa Rosa, CA 95401.

**Studio:** 533 Mendocino Ave., Santa Rosa, CA 95401.

**Mailing Address:** Box 1150, Santa Rosa, CA 95402.

**Telephone:** 707-526-5050. TWX: 62677580.

**Fax:** 707-526-7429.

**Technical Facilities:** Channel No. 50 (686-692 MHz). Authorized power: 302-kw max. & 209-kw horizontal visual, 12.60-kw aural. Antenna: 3084-ft. above av. terrain, 144-ft. above ground, 4454-ft. above sea level.

Latitude 38° 40' 09.60"  
Longitude 122° 37' 51.70"

**Transmitter:** 16-mi. NE of Santa Rosa on Mt. St. Helena.

**Satellite Earth Stations:** Simulsat, 5-meter C-band; Vertex, 4.6-meter Ku-band; M/A-Com, Scientific-Atlanta receivers.

**News Services:** AP, CNN.

**Ownership:** W. A. Brown, 100%.

**Began Operation:** May 1, 1981.

**Represented (sales):** Adam Young Inc.

**Represented (legal):** Farrand, Cooper, Metzler & Bruiniers.

**Personnel:**

JAMES D. JOHNSON, exec. vice president & general manager.  
JOSEPH M. PEREZ, vice president & director of engineering.  
PAUL SACKS, sales manager.  
RANDY ROGERS, local sales manager.  
AFTON AULD, program director.  
CATHY GAZZANO, promotion director.  
AL HUBER JR., controller.

**Highest One Hour Rate:** \$1600.

**Highest 30 Sec. Rate:** \$250.

**City of License:** Santa Rosa. **AOI:** San Francisco. **Rank:** 5.

Total Households: © MSI Consumer Market Data as of 1/1/88. TV Homes, TV% and Circulation © 1988 Arbitron. County coverage based on Arbitron study.



KFTY BMPCT—831215AA Granted 1/24/84

© American Map Corp., No. 14244

Net Weekly Circulation	State County	Total Households	TV Households	%
<b>Between 25-49%</b>	<b>CALIFORNIA</b>			
	Lake	22,000	20,400	93
	Napa	41,400	40,000	96
	Sonoma	139,500	133,600	96
<b>Between 5-24%</b>	<b>CALIFORNIA</b>			
	Calaveras	11,300	10,800	96
	Colusa	5,400	5,100	94
	El Dorado West	30,300	29,200	96
	Marin	94,900	91,900	97
	Nevada	28,100	26,600	94
	Solano West	42,200	41,200	98
Sutter	21,900	21,300	97	
<b>Station Totals</b>		<b>437,000</b>	<b>420,100</b>	<b>96</b>
<b>Net Weekly Circulation (1988)</b>			<b>117,100</b>	
<b>Average Daily Circulation (1988)</b>			<b>37,200</b>	

# California—Vallejo

## KPST-TV

Ch. 66

**Network Service:** Home Shopping Network.

**Grantee:** Pan Pacific Television Inc., 475 El Camino Real, Suite 308, Millbrae, CA 94030.

**Studio:** 1330 Georgia St., Vallejo, CA 94590.

**Mailing Address:** Suite 308, 475 El Camino Real, Millbrae, CA 94030.

**Telephones:** 415-697-6682; 707-644-8866.

**Fax:** (415) 697-1268.

**Technical Facilities:** Channel No. 66 (782-788 MHz). Authorized power: 3459-kw max. visual, 346.60-kw max. aural. Antenna: 1529-ft. above av. terrain, 797-ft. above ground, 1631-ft. above sea level.

Latitude	37°	45'	20"
Longitude	122°	27'	05"

**Transmitter:** Mt. Sutro Tower, San Francisco.

**Ownership:** Victor H. Sun, chmn., 25.0%; David Li, pres. & gen. mgr., 20.0%; Wallace Lee, treas., 30.0%; Shirley Lau, secy., 25.0%

**Began Operation:** November 25, 1986.

**Represented (legal):** Mullin, Rhyne, Emmons & Topel, P.C.

**Represented (engineering):** Smith & Powstenko.

### Personnel:

DAVID LI, president & general manager.  
 C. T. TUAN, general sales manager.  
 MICHAEL TU, traffic director.  
 JOE HANNIGAN, engineering director.  
 SAMMY YANG, program director.

**Highest 30 Sec. Rate:** \$100.



KPST-TV BMPCT-860925KM Granted 10/9/86 © American Map Corp., No. 14244

**Arbitron Data:** Not available

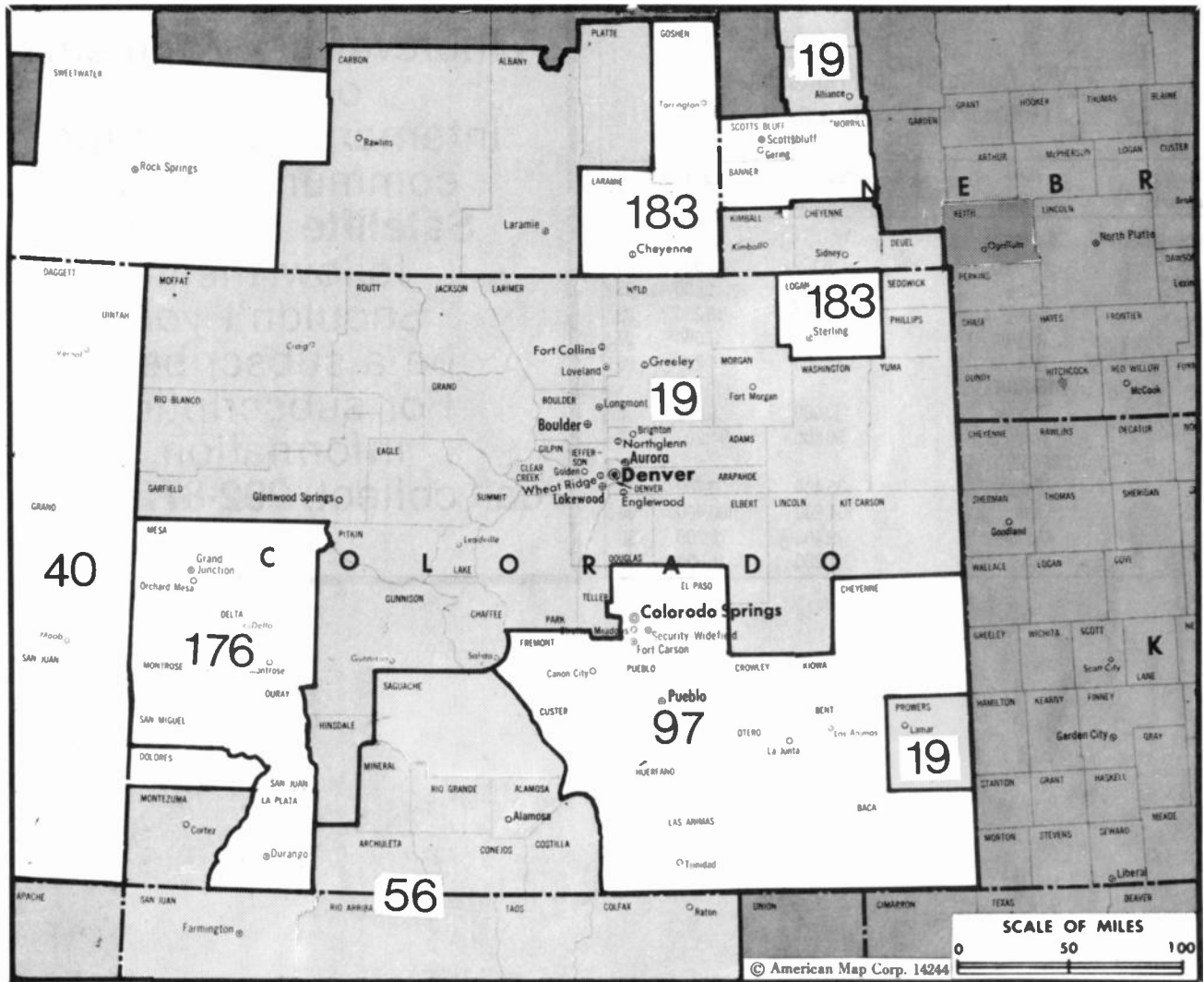
**City of License:** Vallejo. **ADI:** San Francisco. **Rank:** 5.

## California

### KTVU, Oakland-San Francisco (Arbitron Data Continued)

Net Weekly Circulation	State County	Total Households	TV Households Households	%
Between 5-24%	<b>California</b>			
	Plumas	8,100	7,600	94
	Sierra	1,500	1,400	93
	Siskiyou	17,500	16,300	93
	Tehama	18,000	17,500	97
	Yolo	48,000	46,200	96
	<b>NEVADA</b>			
	Douglas	10,000	9,600	96
	Washoe	96,600	94,200	98
	<b>OREGON</b>			
	Douglas	35,400	33,700	95
	Lane	104,200	100,400	96
	Marion	79,400	76,200	96
	Polk	17,200	16,600	97

Wherever developments  
occur in  
international satellite  
communications,  
**Satellite Week** will  
follow them.  
Shouldn't *you*  
be a subscriber?  
For subscription  
information,  
call collect: **202-872-9200.**



Market	Arbitron ADI TV Households	Rank	Market Area Commercial TV Stations
Denver, CO.....	1,021,600	19	KCNC-TV (4), KDVR (31), KFNR (11), KMGH-TV (7), KREG-TV (3), KSBS-TV (24), KUBD (59), KUSA-TV (9), KWGN-TV (2)
Salt Lake City, UT.....	589,800	40	KOOG-TV (30), KSL-TV (5), KSTU (13), KTVX (4), KUTV (2)
Albuquerque, NM.....	445,300	56	KCHF (11), KGGM-TV (13), KGSW (14), KLUZ-TV (41), KNAT (23), KNMZ-TV (2), KOATV (7), KOB-TV (4), KOBF (12), KWNM-TV (10)
Colorado Springs-Pueblo, CO.....	223,200	97	KKTU (11), KOAA-TV (5), KRDO-TV (13), KXRM-TV (21)
Grand Junction-Durango, CO.....	66,100	176	KJCTV (8), KREX-TV (5), KREY-TV (10), KREZ-TV (6)
Cheyenne, WY-Scottsbluff, NE-Sterling, CO.....	57,400	183	KDUH-TV (4), KGWN-TV (5), KKTU (33), KSTF (10), KTVS (3)

**State Cross Reference List**  
Communities That Receive Programs of Stations That are Located Elsewhere

KKTU, Pueblo.....	See Colorado Springs, CO
KOAA-TV, Pueblo.....	See Colorado Springs, CO
KRDO-TV, Pueblo.....	See Colorado Springs, CO
KXRM-TV, Pueblo.....	See Colorado Springs, CO

**Colorado Station Totals as of October 1, 1988**

	VHF	UHF	TOTAL
Commercial Television Stations	13	4	17
Educational Television Stations	3	1	4
	16	5	21

**— NEW AREA CODES —**

State	Before	After	Effective Date
Colorado	303	303 719	LATA 1 (North) LATA 2 (South) March 5, 1988
Florida	305	305 407	Broward, Monroe & Dade Counties Remaining counties formerly 305 April 16, 1988
Massachusetts	617	617 508	Boston & immediate suburbs Remaining exchanges formerly 617 July 16, 1988



# Colorado—Colorado Springs-Pueblo

**KKTV**

Ch. 11

**Network Service:** CBS.

**Licensee:** KKTV Inc., Box 2110, Colorado Springs, CO 80901.

**Studio:** 3100 N. Nevada Ave., Colorado Springs, CO 80907.

**Telephone:** 719-634-2844.

**Technical Facilities:** Channel No. 11 (198-204 MHz). Authorized power: 234-kw visual, 46.8-kw aural. Antenna: 2380-ft. above av. terrain, 351-ft. above ground, 9786-ft. above sea level.

Latitude 38° 44' 41"  
Longitude 104° 51' 41"

**Transmitter:** Cheyenne Mountain.

**News Services:** AP, CBS, CNN, WSI.

**Ownership:** Ackerley Communications Inc., 100%. See Group Ownership of Television Stations.

**Began Operation:** December 7, 1952. Sale to present owner by Capitol Bcstg. Co. approved by FCC Jan. 18, 1983 (*Television Digest*, Vol. 22:44). Sale to Capitol by Willard W. Garvey approved June 4, 1969 (Vol. 9:23). Previous sale by James D. & Betty Z. Russell and Gifford Philips approved July 31, 1963 (Vol. 3:31).

**Represented (sales):** Katz Television.

**Represented (legal):** Rubin, Winston & Diercks.

**Personnel:**

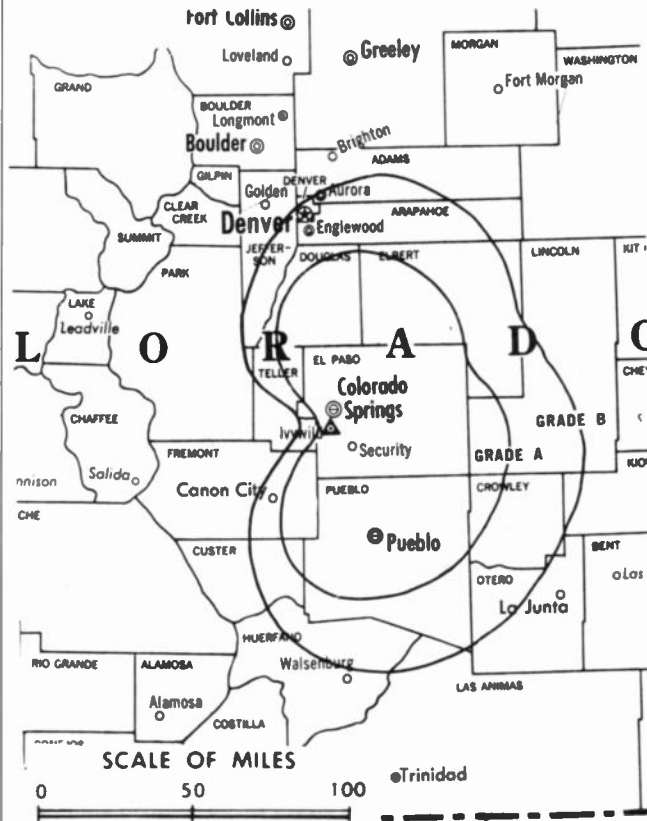
- JAMES D. LUCAS, vice president & general manager.
- HAL KENNEDY, assistant general manager.
- DAN SMITH, general sales manager.
- LORNA DUNCAN, program director.
- RICK CRADDOCK, chief engineer & operations manager.
- TIM CADIGAN, national sales manager.
- GEORGE SANCHEZ, promotion director.
- JAJEAN LENZ, business manager.

**Rates:** Not available.

**City of License:** Colorado Springs. **ADI:** Colorado Springs-Pueblo. **Rank:** 97.

Total Households: © MSI Consumer Market Data as of 1/1/88. TV Homes, TV% and Circulation © 1988 Arbitron. County coverage based on Arbitron study.

Net Weekly Circulation	State County	Total Households	TV Households	%
<b>50% &amp; Over</b>	<b>COLORADO</b>			
	Baca	1,900	1,700	89
	Bent	2,100	2,000	95
	Cheyenne	1,000	900	90
	Conejos	2,700	2,600	96
	Costilla	1,300	1,200	92
	Crowley	1,200	1,200	100
	Custer	700	700	100
	El Paso	138,600	136,600	99
	Fremont	12,300	11,900	96
	Huerfano	2,800	2,700	96



KKTV BPCT-2759 Granted 4/27/60

© American Map Corp., 14244

Net Weekly Circulation	State County	Total Households	TV Households	%
<b>50% &amp; Over</b>	Kiowa	700	700	100
	Las Animas	5,600	5,300	95
	Lincoln	1,800	1,700	94
	Otero	8,100	7,900	98
	Prowers	5,500	5,200	94
	Pueblo	48,100	47,400	98
	Saguache	1,400	1,300	93
Teller	4,500	4,400	98	
<b>Between 25-49%</b>	<b>COLORADO</b>			
	Alamosa	4,600	4,400	96
	Colfax	5,200	4,900	94
<b>Between 5-24%</b>	<b>COLORADO</b>			
	Elbert	3,100	3,000	97
	Rio Grande	3,700	3,500	95
	<b>NEW MEXICO</b>			
Union	1,800	1,700	94	
<b>Station Totals</b>		<b>258,700</b>	<b>252,900</b>	<b>98</b>
<b>Net Weekly Circulation (1988)</b>			<b>213,200</b>	
<b>Average Daily Circulation (1988)</b>			<b>135,200</b>	

## — NEW AREA CODES —

State	Before	After	Effective Date
Colorado	303	303 719	LATA 1 (North) LATA 2 (South) March 5, 1988
Florida	305	305 407	Broward, Monroe & Dade Counties Remaining counties formerly 305 April 16, 1988
Massachusetts	617	617 508	Boston & immediate suburbs Remaining exchanges formerly 617 July 16, 1988

# Colorado—Pueblo-Colorado Springs

## KOAA-TV

Ch. 5

Network Service: NBC.

Licensee: Sangre de Cristo Communications Inc., 2200 7th Ave., Pueblo, CO 81003.

Studio: 2200 7th Ave., Pueblo, CO 81003.

Telephone: 719-544-5782. TWX: 910-939-9565.

Technical Facilities: Channel No. 5 (76-82 MHz). Authorized power: 100-kw visual, 10-kw aural. Antenna: Circularly polarized, 1306-ft. above av. terrain, 972-ft. above ground, 6322-ft. above sea level.

Latitude 38° 22' 24.50"  
Longitude 104° 33' 27.20"

Transmitter: Baculite Mesa, approx. 7.9-mi. NNE of Pueblo.

Multichannel TV Sound: Stereo only.

Satellite Earth Stations: Harris, 6-meter Ku-band; Harris, 3-meter Ku-band; Microdyne, 7-meter C-band; Microdyne, 3.6-meter Ku-band; Harris, M/A-Corn, Microdyne receivers.

News Services: Accu-Weather, AP, ESDI, NBC.

Ownership: Cordillera Communications, wholly owned subsidiary of Evening Post Publishing Co. See Group Ownership of Television Stations.

Began Operation: June 29, 1953. Sale to present owner by Mahlon T. White, William Grant, et al., approved by FCC Aug. 6, 1976. Previous sale by Metropolitan TV Co. approved June 6, 1968 (*Television Digest*, Vol. 8:24). Sale by Star Bcstg. Co. (Bankers Life & Casualty Co., Chicago) approved Dec. 13, 1961 (Vol. 17:35; 1:14). Sale by partners Douglas D. Kahle & Robert L. Clinton Jr. to Star Bcstg. Co., approved Sept. 29, 1954 (Vol. 10:35, 40).

Represented (sales): Petry Television Inc.

Represented (legal): Dow, Lohnes & Albertson.

Represented (engineering): Cohen, Dippell & Everist.

### Personnel:

JOHN O. GILBERT, president & general manager.  
JACK SINCLAIR, program director.  
FLO ISRINGHAUSEN, national sales manager.  
DORI WALLS, sales manager, Pueblo.  
PIE MALSOM, sales manager, Colorado Springs.  
ANDY LYON, news director.  
VICKIE HESHION, promotion director.  
JOE DIAZ, production manager.  
KEN RENFROW, chief engineer.  
LES PATTERSON, operations manager.  
EVIE HUDSON, business manager.  
SCOTT CHORSKI, marketing director.

Highest One Hour Rate: \$4800.

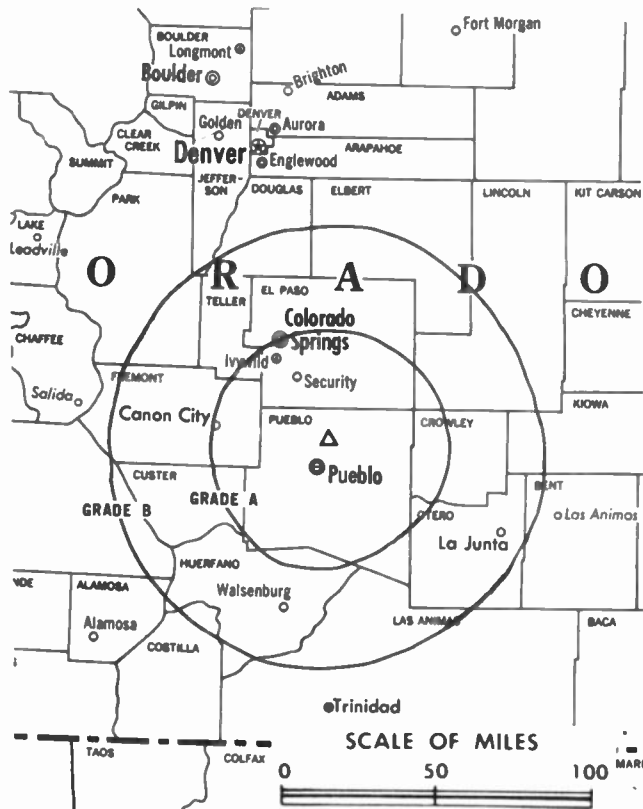
Highest 30 Sec. Rate: \$1200.

NETWORK BASE HOURLY RATE: \$325.

City of License: Pueblo. ADI: Colorado Springs-Pueblo. Rank: 97.

Total Households: © MSI Consumer Market Data as of 1/1/88. TV Homes, TV% and Circulation © 1988 Arbitron. County coverage based on Arbitron study.

Net Weekly Circulation	State County	Total Households	TV Households	%
<b>COLORADO</b>				
50% & Over	Baca	1,900	1,700	89
	Bent	2,100	2,000	95



KOAA-TV BNPCT-5334 Granted 7/8/59

© American Map Corp., No. 14244

Net Weekly Circulation	State County	Total Households	TV Households	%
<b>50% &amp; Over</b>				
	Cheyenne	1,000	900	90
	Crowley	1,200	1,200	100
	El Paso	138,600	136,600	99
	Fremont	12,300	11,900	96
	Gunnison	4,100	3,900	94
	Hinsdale	200	200	100
	Huerfano	2,800	2,700	96
	Kiowa	700	700	100
	Las Animas	5,600	5,300	95
	Mineral	300	300	100
	Otero	8,100	7,900	98
	Prowers	5,500	5,200	94
	Pueblo	48,100	47,400	98
<b>Between 25-49%</b>				
	<b>COLORADO</b>			
	Custer	700	700	100
	Rio Grande	3,700	3,500	95
<b>Between 5-24%</b>				
	<b>COLORADO</b>			
	Delta	9,500	9,100	96
	Elbert	3,100	3,000	97
	Montrose	9,800	9,400	96
	Park	2,900	2,800	96
	Teller	4,500	4,400	98
	<b>KANSAS</b>			
	Hamilton	1,100	1,100	100
	<b>NEW MEXICO</b>			
	Coffax	5,200	4,900	94
<b>Station Totals</b>		<b>273,000</b>	<b>266,800</b>	<b>98</b>
<b>Net Weekly Circulation (1988)</b>			<b>206,500</b>	
<b>Average Daily Circulation (1988)</b>			<b>124,200</b>	

# Colorado—Colorado Springs-Pueblo

## KRDO-TV

Ch. 13

**Network Service:** ABC.

**Licensee:** Pikes Peak Broadcasting Co., Box 1457, Colorado Springs, CO 80901-1457.

**Studio:** 399 S. 8th St., Colorado Springs, CO 80905.

**Telephone:** 719-632-1515. TWX: 910-920-4971.

**Technical Facilities:** Channel No. 13 (210-216 MHz). Authorized power: 282-kw visual, 56.4-kw aural. Antenna: 2140-ft. above av. terrain, 153-ft. above ground, 9563-ft. above sea level.

Latitude 38° 44' 47"  
Longitude 104° 51' 37"

**Transmitter:** Cheyenne Mtn.

**Satellite Earth Stations:** Andrew, 7.3-meter Ku-band; Andrew, 4.3-meter Ku-band; Avantek, M/A-Com receivers.

**AM Affiliate:** KRDO, 1-kw, 1240 kHz.

**FM Affiliate:** KRDO-FM, 96-kw, 95.1 MHz (No. 236), 2010-ft.

**News Service:** AP.

**Ownership:** Pikes Peak Bcstg. Co. See Group Ownership of Television Stations.

**Began Operation:** September 21, 1953. Sale to present owner by Joseph H. Rohrer approved by FCC Dec. 1, 1954 (*Television Digest*, Vol. 10:44, 49).

**Represented (sales):** Blair Television.

**Represented (legal):** Fletcher, Heald & Hildreth.

**Represented (engineering):** Raymond E. Rohrer.

**Personnel:**

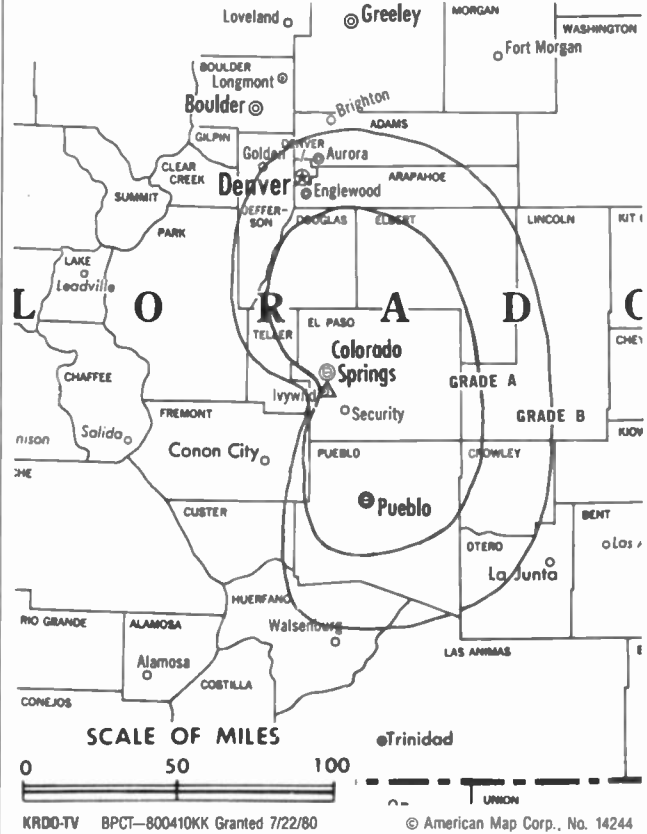
HARRY W. HOTH JR., president.  
NEIL KLOCKSIEM, general manager.  
PATTI CROUSE, assistant general manager.  
HANK COLVERT, general sales manager.  
BOB PIPER, local sales manager.  
CHARLES UPTON, chief engineer.

**Rates:** Not available.

**City of License:** Colorado Springs. **ADI:** Colorado Springs-Pueblo. **Rank:** 97.

Total Households: © MSI Consumer Market Data as of 1/1/88. TV Homes, TV% and Circulation © 1988 Arbitron. County coverage based on Arbitron study.

Net Weekly Circulation	State County	Total Households	TV Households	%
<b>50% &amp; Over</b>	<b>COLORADO</b>			
	Baca	1,900	1,700	89
	Bent	2,100	2,000	95
	Cheyenne	1,000	900	90
	Crowley	1,200	1,200	100
	Custer	700	700	100
	El Paso	138,600	136,600	99



Net Weekly Circulation	State County	Total Households	TV Households	%
<b>50% &amp; Over</b>	Fremont	12,300	11,900	96
	Huerfano	2,800	2,700	96
	Kiowa	700	700	100
	Las Animas	5,600	5,300	95
	Lincoln	1,800	1,700	94
	Otero	8,100	7,900	98
	Pueblo	48,100	47,400	98
<b>Between 25-49%</b>	<b>COLORADO</b>			
	Conejos	2,700	2,600	96
	Prowers	5,500	5,200	94
	Teller	4,500	4,400	98
<b>KANSAS</b>	Greeley	700	700	100
	<b>COLORADO</b>			
<b>Between 5-24%</b>	Alamosa	4,600	4,400	96
	Chaffee	5,000	4,800	96
	Costilla	1,300	1,200	92
	Elbert	3,100	3,000	97
	Lake	2,600	2,500	96
	Saguache	1,400	1,300	93
	<b>KANSAS</b>			
Hamilton	1,100	1,100	100	
Wallace	700	700	100	
<b>Station Totals</b>		<b>258,100</b>	<b>252,600</b>	<b>98</b>
<b>Net Weekly Circulation (1988)</b>			<b>204,200</b>	
<b>Average Daily Circulation (1988)</b>			<b>122,300</b>	

# Colorado—Colorado Springs

## KXRM-TV

Ch. 21

**Network Service:** Fox.

**Licensee:** KXRM Partnership, Box 15815, Colorado Springs, CO 80935.

**Studio:** 5050 Edison Ave., Suite 221, Colorado Springs, CO 80935.

**Mailing Address:** Box 15815, Colorado Springs, CO 80935.

**Telephone:** 303-591-1121.

**Technical Facilities:** Channel No. 21 (512-518 MHz). Authorized power: 1054-kw visual, 105.4-kw aural. Antenna: 2085-ft. above av. terrain, 125-ft. above ground, 9485-ft. above sea level.

Latitude 38° 44' 40"  
Longitude 104° 51' 37"

**Transmitter:** Bldg. No. 29, Cheyenne Mountain.

**Satellite Earth Stations:** 3 in operation; Prodelin, 12-meter; Microdyne, RCA receivers.

**News Service:** INN.

**Ownership:** Z/L Media Corp., gen. partner, 50%; Edison Media Inc., gen. partner, 50%. EMI ownership: Larry Douglas, pres., 50%; Kim Carlson, v.p.-secy.-treas., 50%. Z/L Media ownership: Bernard C. Ziegler III, 35%; John V. Limbach, v.p., 10%; Bernard A. Ziegler, 20%; R. Joseph Fuchs, 15%; Jeffrey J. Ziegler, 10%; Richard J. Glaisner, 10%; Kim Carlson has interest in WJWT(TV), Jackson, TN.

**Began Operation:** January 22, 1985.

**Represented (sales):** Independent TV Sales.

**Represented (legal):** Cohn & Marks.

**Personnel:**

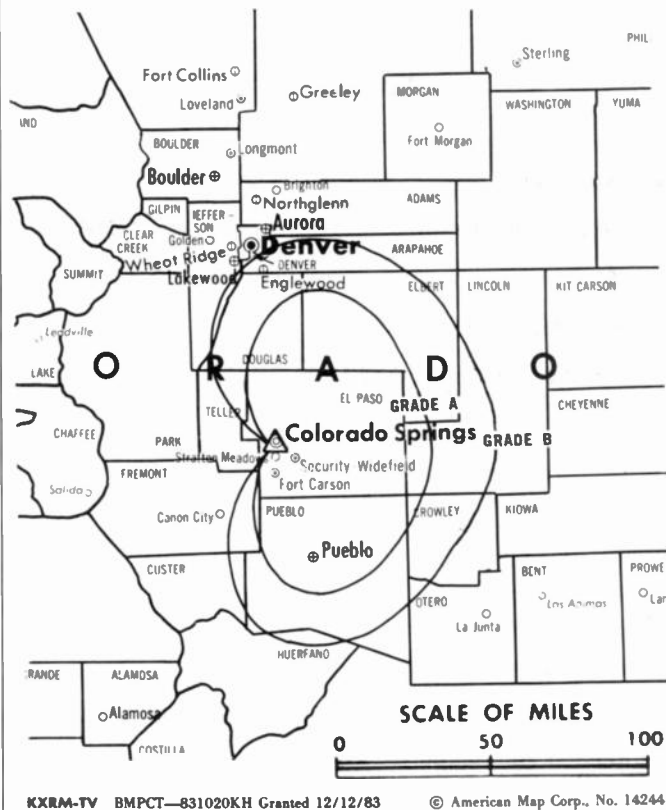
LARRY DOUGLAS, president & general manager.  
KIM CARLSON, general sales manager.  
LARRY FROST, local sales manager.  
JOE DUCKETT, chief engineer.  
MARY ANN RINEHART, promotion director.

**Highest One Hour Rate:** \$1000.

**Highest 30 Sec. Rate:** \$150.

**City of License:** Colorado Springs. AOI: Colorado Springs-Pueblo. Rank: 97.

Total Households: © MSI Consumer Market Data as of 1/1/88. TV Homes, TV% and Circulation © 1988 Arbitron. County coverage based on Arbitron study.



KXRM-TV BMPCT—831020KH Granted 12/12/83

© American Map Corp., No. 14244

Net Weekly Circulation	State County	Total Households	TV Households	%
<b>50% &amp; Over</b>	<b>COLORADO</b>			
	El Paso	138,600	136,600	99
<b>Between 25-49%</b>	<b>COLORADO</b>			
	Pueblo	48,100	47,400	98
<b>Between 5-24%</b>	<b>COLORADO</b>			
	Crowley	1,200	1,200	100
	Fremont	12,300	11,900	96
	Huerfano	2,800	2,700	96
	Lincoln	1,800	1,700	94
	Otero	8,100	7,900	98
	Teller	4,500	4,400	98
<b>Station Totals</b>		<b>217,400</b>	<b>213,800</b>	<b>98</b>
<b>Net Weekly Circulation (1988)</b>			<b>93,500</b>	
<b>Average Daily Circulation (1988)</b>			<b>36,600</b>	

# Colorado—Denver

## KCNC-TV

Ch. 4

Network Service: NBC.

Licensee: General Electric Bcstg. Co. of Colorado Inc., Box 5012 T.A., Denver, CO 80217.

Studio: 1044 Lincoln St., Denver, CO 80203.

Telephone: 303-861-4444. TWX: 910-931-0439.

Technical Facilities: Channel No. 4 (66-72 MHz). Authorized power: 100-kw visual, 15.1-kw aural. Antenna: 1477-ft. above av. terrain, 833-ft. above ground, 8147-ft. above sea level.

Latitude 39° 43' 50"  
Longitude 105° 14' 07"

Transmitter: Lookout Mountain.

Multichannel TV Sound: Stereo only.

Satellite Earth Stations: Transmit/receive Harris, 6-meter Ku-band; Harris, 3-meter Ku-band; RCA, 3-meter Ku-band; Scientific-Atlanta, 10-meter C-band; Harris, RCA, Scientific-Atlanta receivers.

News Services: AP, NBC, UPI.

Ownership: National Broadcasting Co. See Group Ownership of Television Stations.

Began Operation: December 24, 1953. Sale to General Electric Bcstg. by Metropolitan Television Co. approved by FCC June 5, 1968 (Television Digest, Vol. 8:24). Previous ownership lineup resulted when on Nov. 12, 1964 FCC approved sale back to Metropolitan TV Co. of the 52.5% of stock held by Bob Hope and associates.

Represented (sales): Katz Television.

### Personnel:

ROGER L. OGDEN, president & general manager.  
JAMES H. MacDERMOTT, vice president & station manager.  
LON LEE, vice president & program manager.  
MARV ROCKFORD, vice president & news director.  
RICHARD WARDELL, general sales manager.  
DAVID HAUPTMAN, national sales manager.  
SUSAN McELDOON, local sales manager.  
TOM EDWARDS, production manager.  
DAVID LAYNE, operations manager.  
RENEE BRAM, director of public affairs.  
TOM PIPER, chief engineer.  
MIKE JACKSON, promotion director.  
BRIAN SULLIVAN, marketing director.

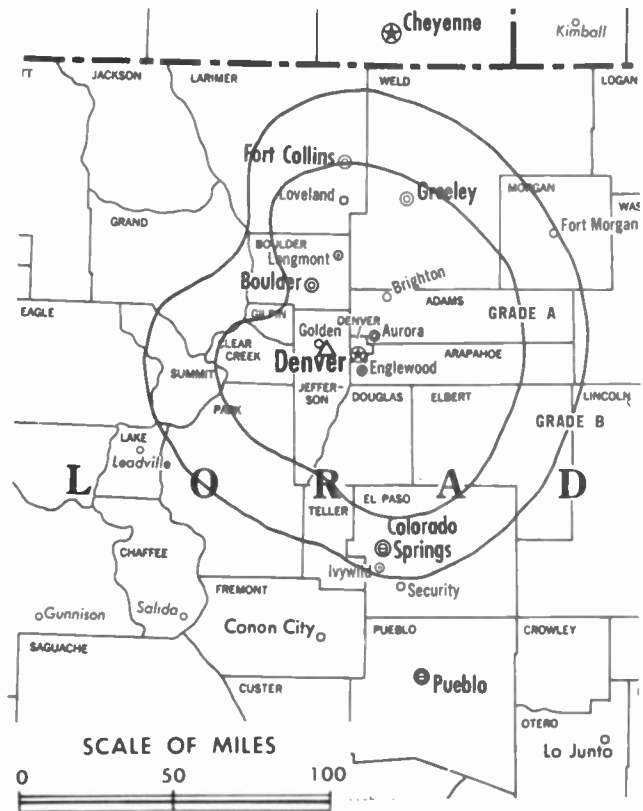
Rates: Not available.

NETWORK BASE HOURLY RATE: \$1500.

City of License: Denver. ADI: Denver. Rank: 19.

Total Households: © MSI Consumer Market Data as of 1/1/88. TV Homes, TV% and Circulation © 1988 Arbitron. County coverage based on Arbitron study.

Net Weekly Circulation	State County	Total Households	TV Households	%
<b>50% &amp; Over</b>	<b>COLORADO</b>			
	Adams	105,700	104,900	99
	Arapahoe	157,600	155,900	99
	Boulder	87,400	85,200	98
	Chaffee	5,000	4,800	96
	Clear Creek	3,000	2,900	97
	Denver	232,200	227,600	98
	Douglas	13,000	12,900	99
	Eagle	7,400	7,000	95
	Elbert	3,100	3,000	97
	Garfield	10,400	9,900	95
	Gilpin	1,300	1,300	100
	Grand	3,900	3,700	95
	Huerfano	2,800	2,700	96
	Jackson	700	700	100
	Jefferson	167,700	166,200	99
	Kit Carson	2,900	2,700	93



KCNC-TV BMPCT-3330 Granted 9/1/55

American Map Corp. 14244

Net Weekly Circulation	State County	Total Households	TV Households	%	
<b>50% &amp; Over</b>	Lake	2,600	2,500	96	
	Larimer	70,900	69,400	98	
	Lincoln	1,800	1,700	94	
	Logan	7,700	7,500	97	
	Mesa	35,500	34,700	98	
	Moffat	5,800	5,500	94	
	Morgan	8,700	8,600	99	
	Park	2,900	2,800	96	
	Phillips	1,800	1,800	100	
	Pitkin	5,200	4,700	91	
	Rio Blanco	2,400	2,300	96	
	Routt	6,000	5,600	93	
	Sedgwick	1,400	1,400	100	
	Summit	4,900	4,700	96	
	Teller	4,500	4,400	98	
	Washington	2,000	1,900	95	
	Weld	51,700	50,800	98	
	Yuma	4,000	3,800	95	
	<b>NEBRASKA</b>	Box Butte	5,700	5,600	98
		Brown	1,700	1,700	97
		Cheyenne	4,100	4,000	98
Deuel		1,000	1,000	100	
Kimball		1,900	1,900	100	
Scotts Bluff		14,400	14,200	99	
<b>WYOMING</b>	Albany	11,800	11,300	96	
	Campbell	12,800	12,100	95	
	Carbon	7,300	7,000	96	
	Johnson	2,600	2,500	96	
	Laramie	28,900	28,400	98	
	<b>COLORADO</b>				
Between 25-49%	Alamosa	4,600	4,400	96	

(Continued on page A-192)

Station Totals	1,516,100	1,486,600	98
Net Weekly Circulation (1988)		1,042,500	
Average Daily Circulation (1988)		612,800	

# Colorado—Denver

**KDVR**

**Ch. 31**

**Network Service:** Fox.

**Licensee:** Centennial Bcstg. Corp., Box 3100, Denver, CO 80201.

**Studio:** 501 Wazee St., Denver, CO 80204.

**Mailing Address:** Box 3100, Denver, CO 80201.

**Telephone:** 303-831-8831. **Telex:** 910-931-2220.

**Fax:** 303-595-8312.

**Technical Facilities:** Channel No. 31 (572-578 MHz). Authorized power: 5000-kw max. visual, 500-kw max. aural. Antenna: 1038-ft. above av. terrain, 375-ft. above ground, 7730-ft. above sea level.

Latitude 39° 43' 45"  
Longitude 105° 14' 12"

**Transmitter:** Lookout Mountain, near Golden.

**Satellite Earth Stations:** M/A-Com, 3.2-meter Ku-band; Scientific-Atlanta, 7-meter C-band; Scientific-Atlanta receivers.

**Ownership:** BMA Corp., 100%. See Group Ownership of Television Stations.

**Began Operation:** August 10, 1983.

**Represented (sales):** MMT Sales Inc.

**Represented (legal):** Arent, Fox, Kintner, Plotkin & Kahn.

**Represented (engineering):** Hammett & Edison Inc.

**Personnel:**

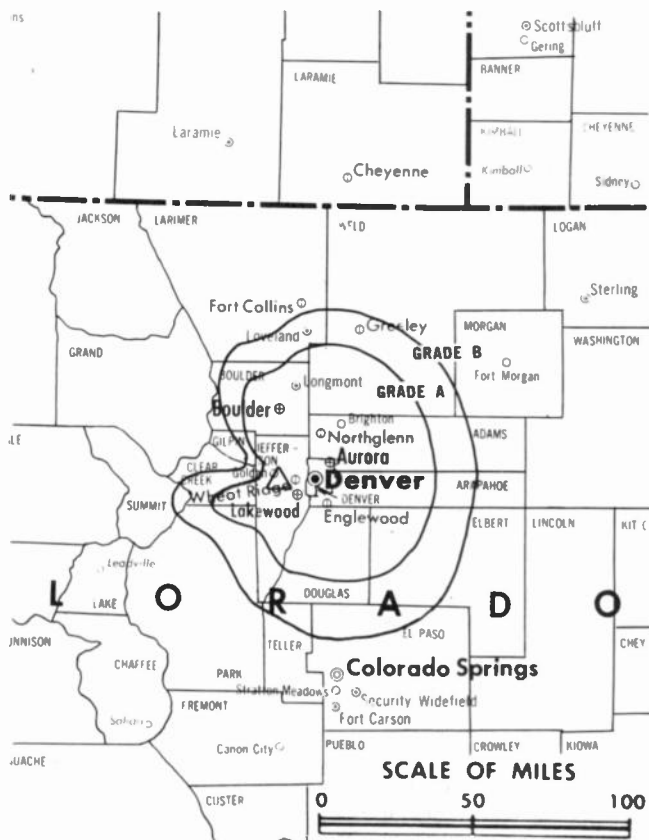
TERENCE J. BROWN, vice president & general manager.  
PETER C. McCAMPBELL, general sales manager.  
CHRIS BRYAN, promotion manager.  
STEPHANIE CAMPBELL, program director/operations.  
STEVE COULAM, engineering & technical operations director.  
P. BRADLEY SHORT, controller.

**Highest 30 Sec. Rate:** \$1500.

**City of License:** Denver. **AOI:** Denver. **Rank:** 19.

Total Households: © MSI Consumer Market Data as of 1/1/88. TV Homes, TV% and Circulation © 1988 Arbitron. County coverage based on Arbitron study.

Net Weekly Circulation	State County	Total Households	TV Households	%
<b>50% &amp; Over</b>	<b>COLORADO</b>			
	Adams	105,700	104,900	99
	Arapahoe	157,600	155,900	99
	Denver	232,200	227,600	98
	Jefferson	167,700	166,200	99
	Weld	51,700	50,800	98
<b>Between 25-49%</b>	<b>COLORADO</b>			
	Boulder	87,400	85,200	98
	Clear Creek	3,000	2,900	97
	Douglas	13,000	12,900	99
	Elbert	3,100	3,000	97
	Larimer	70,900	69,400	98
<b>Between 5-24%</b>	<b>COLORADO</b>			
	Archuleta	1,900	1,800	95
	Custer	700	700	100
	Eagle	7,400	7,000	95
	Lincoln	1,800	1,700	94
	Montezuma	7,000	6,700	96
	Morgan	8,700	8,600	99
	Park	2,900	2,800	96
	Prowers	5,500	5,200	94
	Rio Blanco	2,400	2,300	96
	Saguache	1,400	1,300	93
	<b>IOWA</b>			
	Appanoose	6,200	6,100	98



KDVR BMPCT-830307KG Granted 3/29/83 American Map Corp. 14244

Net Weekly Circulation	State County	Total Households	TV Households	%
<b>Between 5-24%</b>	<b>IOAHO</b>			
	Boise	1,500	1,500	100
	<b>KANSAS</b>			
	Scott	2,200	2,200	100
	Thomas	3,300	3,200	97
	<b>KENTUCKY</b>			
	Knox	10,900	10,700	98
	Lewis	5,000	4,900	98
	Marshall	10,400	10,300	99
	<b>MICHIGAN</b>			
	Baraga	3,000	2,900	97
	<b>MONTANA</b>			
	Daniels	1,000	1,000	100
	Musselshell	2,000	1,900	95
	Petroleum	200	200	100
	Sheridan	2,100	2,000	95
	Sweet Grass	1,300	1,200	92
	<b>NORTH OAKOTA</b>			
	Billings	400	400	100
Sioux	900	900	100	
<b>NEBRASKA</b>				
Garden	1,000	1,000	100	
Hooker	400	400	100	
Pawnee	1,500	1,500	100	
Sheridan	2,900	2,900	98	
<b>SOUTH OAKOTA</b>				
Ziebach	600	600	100	
<b>TEXAS</b>				
Mcmullen	300	300	100	
<b>WYOMING</b>				
Hot Springs	2,100	2,000	95	
Teton	5,000	4,800	96	
<b>Station Totals</b>		<b>996,200</b>	<b>979,800</b>	<b>98</b>
<b>Net Weekly Circulation (1988)</b>			<b>561,600</b>	
<b>Average Daily Circulation (1988)</b>			<b>249,100</b>	

# Colorado—Denver

## KMGH-TV

Ch. 7

**Network Service:** CBS.

**Licensee:** McGraw-Hill Bcstg. Co. Inc., 123 Speer Blvd., Denver, CO 80203.

**Studio:** 123 Speer Blvd., Denver, CO 80203.

**Telephone:** 303-832-7777. TWX: 910-931-2615.

**Technical Facilities:** Channel No. 7 (174-180 MHz). Authorized power: 316-kw visual, 50-kw aural. Antenna: 1010-ft. above av. terrain, 285-ft. above ground, 7695-ft. above sea level.

Latitude 39° 43' 46"  
Longitude 105° 14' 12"

**Transmitter:** Cedar Lake Rd., Lookout Mountain.

**Multichannel TV Sound:** Stereo only.

**Satellite Earth Stations:** Microdyne, 7-meter C-band; Microdyne, 3.7-meter Ku-band; Scientific-Atlanta, 7-meter C-band; Scientific-Atlanta, 4.6-meter C-band; M/A-Com, Microdyne, Scientific-Atlanta receivers.

**News Services:** AP, UPI.

**Ownership:** McGraw-Hill Bcstg. Co. See Group Ownership of Television Stations.

**Began Operation:** November 1, 1953. Sale to Time Inc. by Aladdin Radio & TV approved by FCC June 23, 1954 (Television Digest, Vol. 10:11, 15, 25, 26). Sale to present owner by Time-Life Bcst. Inc. approved March 8, 1972 (Vol. 12:10, 11).

**Represented (sales):** Harrington, Righter & Parsons Inc.

**Represented (legal):** Koteen & Naftalin.

### Personnel:

EDWARD T. REILLY, president & chief operating officer.  
JAMES BIRSCHBACH, general sales manager.  
LEONARD MARSH, local sales manager.  
GEORGE ROUSE, business manager.  
SHIRLEY THOMPSON, traffic director.  
ARTA BOLEY, director of news.  
ROBERT CHERNET, director of advertising & promotion.  
J. LAWRENCE POZZI, director of operations.  
MARY CAROLE McDONNELL, director of programming.

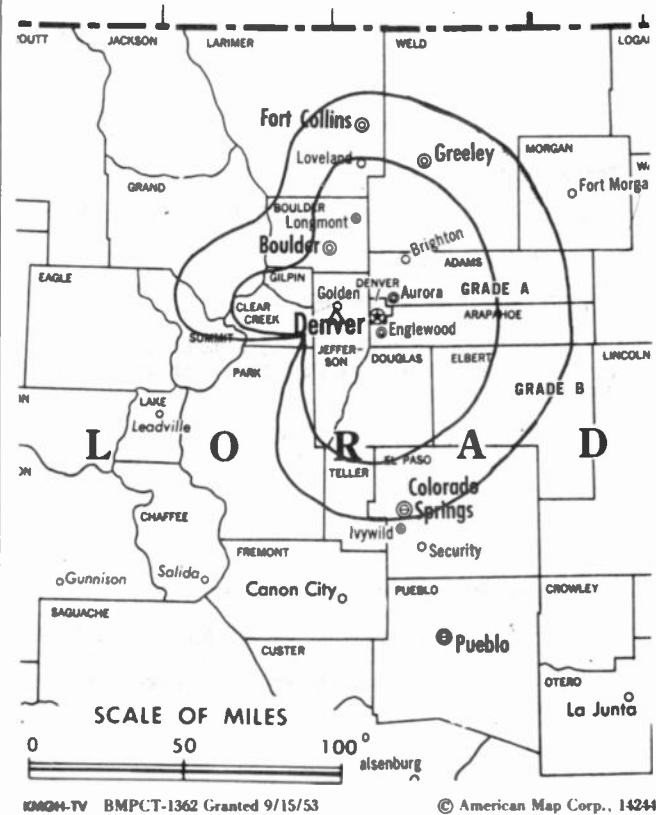
**Rates:** On request.

**NETWORK BASE HOURLY RATE:** \$1321.

**City of License:** Denver. **ADI:** Denver. **Rank:** 19.

Total Households: © MSI Consumer Market Data as of 1/1/88. TV Homes, TV% and Circulation © 1988 Arbitron. County coverage based on Arbitron study.

Net Weekly Circulation	State County	Total Households	TV Households Households %
<b>50% &amp; Over</b>			
	<b>COLORADO</b>		
	Adams	105,700	104,900 99
	Arapahoe	157,600	155,900 99
	Boulder	87,400	85,200 98
	Chaffee	5,000	4,800 96
	Clear Creek	3,000	2,900 97
	Denver	232,200	227,600 98
	Douglas	13,000	12,900 99
	Eagle	7,400	7,000 95
	Elbert	3,100	3,000 97
	Gilpin	1,300	1,300 100
	Jackson	700	700 100
	Jefferson	167,700	166,200 99
	Kit Carson	2,900	2,700 93
	Lake	2,600	2,500 96
	Larimer	70,900	69,400 98
	Lincoln	1,800	1,700 94
	Moffat	5,800	5,500 94
	Morgan	8,700	8,600 99
	Park	2,900	2,800 96
	Pitkin	5,200	4,700 91



Net Weekly Circulation	State County	Total Households	TV Households Households %
<b>50% &amp; Over</b>			
	Rio Blanco	2,400	2,300 96
	Routt	6,000	5,600 93
	Summit	4,900	4,700 96
	Weld	51,700	50,800 98
<b>NEBRASKA</b>			
	Cheyenne	4,100	4,000 98
	Dawes	3,500	3,400 97
	Kimball	1,900	1,900 100
	Sheridan	2,900	2,900 98
<b>WYOMING</b>			
	Albany	11,800	11,300 96
	Carbon	7,300	7,000 96
	Johnson	2,600	2,500 96
	Laramie	28,900	28,400 98
	Niobrara	1,200	1,200 100
<b>Between 25-49%</b>			
<b>COLORADO</b>			
	Alamosa	4,600	4,400 96
	Garfield	10,400	9,900 95
	Grand	3,900	3,700 95
	Huerfano	2,800	2,700 96
	Logan	7,700	7,500 97
	Phillips	1,800	1,800 100
	Prowers	5,500	5,200 94
	San Miguel	1,500	1,400 93
	Sedgwick	1,400	1,400 100
	Teller	4,500	4,400 98
	Washington	2,000	1,900 95
<b>KANSAS</b>			
	Cheyenne	1,500	1,500 100

(Continued on page A-192)

<b>Station Totals</b>	<b>1,470,100</b>	<b>1,441,000</b>	<b>98</b>
<b>Net Weekly Circulation (1988)</b>			<b>955,300</b>
<b>Average Daily Circulation (1988)</b>			<b>493,200</b>

# Colorado—Denver

## KUBD

Ch. 59

**Network Service:** Telemundo.

**Licensee:** The Denver Ch. 59 Partnership Ltd., 9805 E. Iliff Ave., Denver, CO 80231.

**Studio:** 9805 E. Iliff Ave., Denver, CO 80231.

**Telephone:** 303-751-5959. **Telex:** 303-751-5993.

**Technical Facilities:** Channel No. 59 (740-746 MHz). Authorized power: 5000-kw max. visual, 500-kw max. aural. Antenna: 315-ft. above av. terrain, 315-ft. above ground, 5838-ft. above sea level.

Latitude	39°	40'	31"
Longitude	104°	52'	22"

**Transmitter:** 9805 E. Iliff Ave., Denver.

**Multichannel TV Sound:** Planned.

**Satellite Earth Station:** Echosphere, 5-meter Ku & C-band.

**Ownership:** Denver Channel 59 Partnership Ltd., 100%. Denver Channel 59 Partnership Ltd. ownership: High Seas Communications Corp., gen. partner, 25%; Charles Ergen, ltd. partner, 75%. High Seas ownership: David Drucker, pres., 80%; Charles Ergen, v.p., 20%.

**Began Operation:** September 2, 1987.

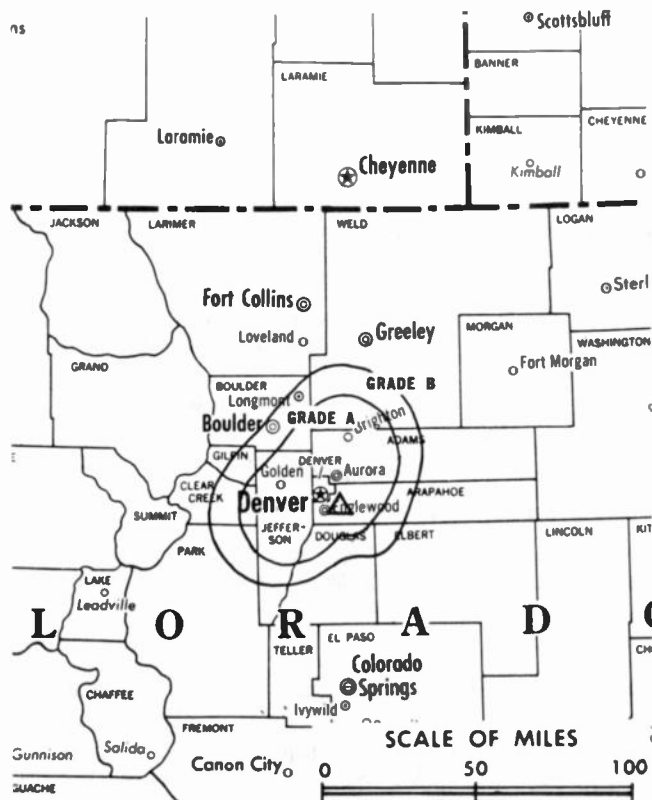
**Represented (legal):** Cole, Raywid & Braverman.

**Represented (engineering):** Richard L. Vega & Associates Inc.

**Personnel:**

DAVID DRUCKER, president.  
PAUL GARBER, general manager.  
BRIGITTE ULLRICH, program director.

**Highest One Hour Rate:** \$250.



KUBD 8MPCT-86110KJ Granted 3/18/87

© American Map Corp., No. 14244

**Highest 30 Sec. Rate:** \$60.

**Arbitron Data:** Not available.

**City of License:** Denver. **ADI:** Denver. **Rank:** 19.



# Colorado—Denver

## KUSA-TV

Ch. 9

**Network Service:** ABC.

**Licensee:** Combined Communications Corp., 1089 Bannock St., Denver, CO 80204.

**Studio:** 1089 Bannock St., Denver, CO 80204.

**Mailing Address:** Box 5667, Denver, CO 80217.

**Telephone:** 303-893-9000. TWX: 910-931-2648.

**Technical Facilities:** Channel No. 9 (186-192 MHz). Authorized power: 316-kw visual, 45.3-kw aural. Antenna: 950-ft. above av. terrain, 273-ft. above ground, 7643-ft. above sea level.

Latitude 39° 43' 46"  
Longitude 105° 14' 08"

**Transmitter:** Lookout Mountain.

**Multichannel TV Sound:** Stereo only.

**Satellite Earth Stations:** Andrew, 5.6-meter Ku-band; Scientific-Atlanta, 10-meter; Scientific-Atlanta, 3.7-meter Ku-band; Avantek, DX Engineering, Scientific-Atlanta receivers.

**News Services:** ABC, AP, CNN Headline News, Gannett News Service, NIWS.

**Ownership:** Gannett Co. Inc., 100%. See Group Ownership of Television Stations.

**Began Operation:** October 12, 1952. Sale to John C. Mullins and Frank Leu by local businessmen headed by W. D. Pyle approved March 23, 1955; transfer of Leu's 50% to Webb & Knapp approved March 28, 1956 (*Television Digest*, Vol. 11:7, 13, 50 & 12:13). Transfer of Webb & Knapp's 50% to John C. Mullins approved Oct. 1, 1961 (Vol. 17:33). Sale by Mullins Bestg. to Combined Communications approved by FCC Jan. 26, 1972 (Vol. 11:15, 22; 12:5). Merger of Combined Communications & Gannett approved by FCC June 7, 1979 (Vol. 18:20, 38; 19:24).

**Represented (sales):** Blair Television.

**Represented (legal):** Pierson, Ball & Dowd.

### Personnel:

KEN TONNING, president & general manager.  
COLLEEN BROWN, vice president & controller.  
MYRON OLINER, vice president & chief engineer.  
TIM DIETZ, vice president & director of broadcast operations.  
DIANE MIGNONE, general sales manager.  
MARK A. CORNETTA, national sales manager.  
CINDY VALASQUEZ, local sales manager.  
JIM GIRODO, director of advertising & promotion.  
BUTCH MONTOYA, news director.  
JEAN GALLOWAY, director of community affairs.

**Rates:** On request.

**City of License:** Denver. **ADI:** Denver. **Rank:** 19.

Total Households: © MSI Consumer Market Data as of 1/1/88. TV Homes, TV% and Circulation © 1988 Arbitron. County coverage based on Arbitron study.

Net Weekly Circulation	State County	Total Households	TV Households	%
<b>COLORADO</b>				
<b>50% &amp; Over</b>	Adams	105,700	104,900	99
	Arapahoe	157,600	155,900	99
	Boulder	87,400	85,200	98
	Chaffee	5,000	4,800	96
	Clear Creek	3,000	2,900	97
	Delta	9,500	9,100	96
	Denver	232,200	227,600	98
	Douglas	13,000	12,900	99
	Eagle	7,400	7,000	95
	Elbert	3,100	3,000	97
	Garfield	10,400	9,900	95
	Gilpin	1,300	1,300	100
	Grand	3,900	3,700	95
	Gunnison	4,100	3,900	94
	Hinsdale	200	200	100



KUSA-TV BMPCT—1265 Granted 8/14/53 © American Map Corp., No. 14244

Net Weekly Circulation	State County	Total Households	TV Households	%
<b>50% &amp; Over</b>				
	Jackson	700	700	100
	Jefferson	167,700	166,200	99
	Kit Carson	2,900	2,700	93
	Lake	2,600	2,500	96
	Larimer	70,900	69,400	98
	Lincoln	1,800	1,700	94
	Logan	7,700	7,500	97
	Moffat	5,800	5,500	94
	Montrose	9,800	9,400	96
	Morgan	8,700	8,600	99
	Park	2,900	2,800	96
	Phillips	1,800	1,800	100
	Pitkin	5,200	4,700	91
	Rio Blanco	2,400	2,300	96
	Routt	6,000	5,600	93
	Sedgwick	1,400	1,400	100
	Summit	4,900	4,700	96
	Washington	2,000	1,900	95
	Weld	51,700	50,800	98
	Yuma	4,000	3,800	95
<b>NEBRASKA</b>				
	Cheyenne	4,100	4,000	98
	Dawes	3,500	3,400	97
	Deuel	1,000	1,000	100
	Kimball	1,900	1,900	100
<b>WYOMING</b>				
	Albany	11,800	11,300	96
	Campbell	12,800	12,100	95
	Carbon	7,300	7,000	96
	Converse	5,300	5,100	96
	Goshen	4,900	4,800	98

(Continued on page A-193)

<b>Station Totals</b>	<b>1,503,600</b>	<b>1,474,400</b>	<b>98</b>
<b>Net Weekly Circulation (1988)</b>			<b>1,056,100</b>
<b>Average Daily Circulation (1988)</b>			<b>640,900</b>

# Colorado—Denver

## KWGN-TV

Ch. 2

**Network Service:** None, independent.

**Licensee:** WGN of Colorado Inc., 6160 S. Wabash Way, Denver Tech Center, Englewood, CO 80111.

**Studio:** 6160 S. Wabash Way, Englewood, CO 80111.

**Mailing Address:** Box 5222, Englewood, CO 80155.

**Telephones:** 303-740-2222; 303-740-2853. **TWX:** 910-935-0877.

**Fax:** 303-740-2847.

**Technical Facilities:** Channel No. 2 (54-60 MHz). Authorized power: 100-kw visual, 20-kw aural. Antenna: 1050-ft. above av. terrain, 440-ft. above ground, 7720-ft. above sea level.

Latitude 39° 43' 59"  
Longitude 105° 14' 12"

**Transmitter:** Buffalo Bill Hwy., Lookout Mountain.

**Satellite Earth Stations:** Transmit/receive Scientific-Atlanta, 4.5-meter Ku-band; Scientific-Atlanta, 10-meter C-band; M/A-Com, Scientific-Atlanta receivers.

**News Services:** AP, INN, National Weather Service, PR Newswire, UPI.

**Ownership:** Tribune Broadcasting Co. See Group Ownership of Television Stations.

**Began Operation:** July 18, 1952 as KFEL-TV. Sale to J. Elroy McCaw's Gotham Bcstg. Co. by Eugene P. O'Fallon approved July 27, 1955; transfer of 50% to Radio Hawaii approved Nov. 16, 1955 (*Television Digest*, Vol. 11:25, 28, 31, 39, 47). Repurchase of 50% by Gotham from Radio Hawaii approved March 27, 1959 by FCC (Vol. 15:33). Sale to present owner by Channel 2 Corp. (formerly Gotham Bcstg.) approved March 4, 1966 by FCC (Vol. 5:36; 6:10).

**Represented (sales):** TeleRep Inc.

**Represented (legal):** Schnader, Harrison, Segal & Lewis; Reuben & Proctor.

**Represented (engineering):** A. D. Ring & Associates, P.C.

### Personnel:

JOHN SUDER, vice president & general manager.  
ROYCE W. NATION, vice president & treasurer.  
TOM SHANNON, program director.  
JOHN HUMMEL, general sales manager.  
DAVID DORNSEIF, national sales manager.  
PATRICIA DIEM, business manager.  
J. GREG GUINAN, vice president for public affairs.  
SHERRY SWEDENBORG, traffic manager.  
STEVE GRUND, news director.  
CHARLES BIONDO, creative services director.  
LEONDELE LAMIAUX, production manager.  
KENT GRATTEAU, engineering manager.

**Rates:** On request.

**City of License:** Denver. **ADI:** Denver. **Rank:** 19.

Total Households: © MSI Consumer Market Data as of 1/1/88. TV Homes, TV% and Circulation © 1988 Arbitron. County coverage based on Arbitron study.

Net Weekly Circulation	State County	Total Households	TV Households	%
<b>50% &amp; Over</b>				
	<b>COLORADO</b>			
	Adams	105,700	104,900	99
	Arapahoe	157,600	155,900	99
	Boulder	87,400	85,200	98
	Chaffee	5,000	4,800	96
	Denver	232,200	227,600	98
	Douglas	13,000	12,900	99
	Elbert	3,100	3,000	97
	Garfield	10,400	9,900	95
	Gilpin	1,300	1,300	100
	Grand	3,900	3,700	95
	Gunnison	4,100	3,900	94
	Jefferson	167,700	166,200	99



KWGN-TV BPCT-4417 Granted 5/12/71

© American Map Corp., 14244

Net Weekly Circulation	State County	Total Households	TV Households	%
<b>50% &amp; Over</b>				
	Lake	2,600	2,500	96
	Larimer	70,900	69,400	98
	Logan	7,700	7,500	97
	Morgan	8,700	8,600	99
	Park	2,900	2,800	96
	Phillips	1,800	1,800	100
	Sedgwick	1,400	1,400	100
	Summit	4,900	4,700	96
	Weld	51,700	50,800	98
	Yuma	4,000	3,800	95
<b>NEBRASKA</b>				
	Cheyenne	4,100	4,000	98
	Dawes	3,500	3,400	97
<b>WYOMING</b>				
	Albany	11,800	11,300	96
	Campbell	12,800	12,100	95
	Carbon	7,300	7,000	96
	Converse	5,300	5,100	96
	Laramie	28,900	28,400	98
	Niobrara	1,200	1,200	100
<b>COLORADO</b>				
<b>Between 25-49%</b>				
	Clear Creek	3,000	2,900	97
	Eagle	7,400	7,000	95
	El Paso	138,600	136,600	99
	Fremont	12,300	11,900	96
	Jackson	700	700	100
	Las Animas	5,600	5,300	95
	Lincoln	1,800	1,700	94
	Moffat	5,800	5,500	94
	Pueblo	48,100	47,400	98
	Rio Blanco	2,400	2,300	96
	Routt	6,000	5,600	93

(Continued on page A-193)

<b>Station Totals</b>	<b>1,610,400</b>	<b>1,578,500</b>	<b>98</b>
<b>Net Weekly Circulation (1988)</b>			<b>954,200</b>
<b>Average Daily Circulation (1988)</b>			<b>463,300</b>

# Colorado—Durango

## KREZ-TV

Ch. 6

(Satellite of KREX-TV, Grand Junction, CO)

**Network Service:** CBS, NBC.

**Licensee:** W. Russell Withers Jr., Box 1508, Mount Vernon, IL 62864.

**Studio:** 170 Turner Dr., Durango, CO 81301.

**Telephone:** 303-259-6666.

**Technical Facilities:** Channel No. 6 (82-88 MHz). Authorized power: 6.2-kw visual, 1.36-kw aural. Antenna: 361-ft. above av. terrain, 142-ft. above ground, 7844-ft. above sea level.

Latitude 37° 15' 44"  
Longitude 107° 53' 58"

**Transmitter:** Smelter Mountain, 1-mi. SW of Durango.

**Satellite Earth Stations:** AFC, 5-meter C-band; AFC, 3.66-meter Ku-band; Agile, M/A-Com, Microdyne receivers.

**News Service:** AP.

**Ownership:** W. Russell Withers Jr., 100%. See Group Ownership of Television Stations.

**Began Operation:** November 4, 1963. Left the air March 2, 1964 and was sold to Ruth G. Kendrick, et al., by Floyd & Lieselotte Jetter. FCC approved transfer Aug. 12, 1964. Resumed operation Sept. 4, 1965. Sale to present owner by E&W Bcstg. Corp. approved by FCC June 5, 1985. Sale to E & W by Ruth G. Kendrick, et al., approved by FCC May 15, 1984.

**Represented (sales):** Katz Television.

**Represented (legal):** Gardner, Carton & Douglas.

**Personnel:**

THOMAS MCGILL, general manager.  
RON FORD, local sales manager.  
WILLIAM D. HARRIS, chief engineer.

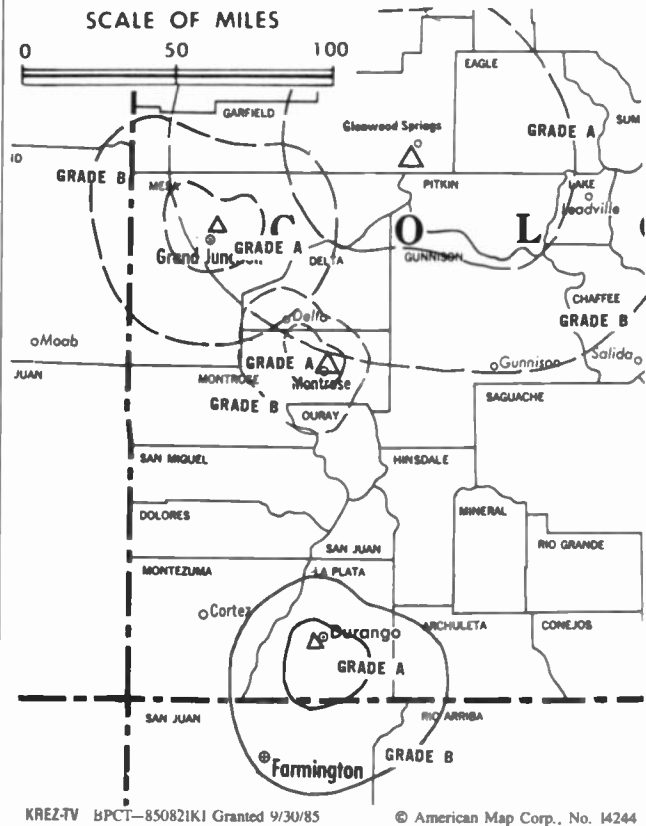
**Highest 30 Sec. Rate:** \$62.

**NETWORK BASE HOURLY RATE:** Bonus to KREX-TV, Grand Junction, CO.

**City of License:** Durango. **ADI:** Grand Junction-Durango. **Rank:** 176.

Total Households: © MSI Consumer Market Data as of 1/1/88. TV Homes, TV% and Circulation © 1988 Arbitron. County coverage based on Arbitron study.

Net Weekly Circulation	State County	Total Households	TV Households	Households %
50% & Over	COLORADO Archuleta	1,900	1,800	95



Net Weekly Circulation	State County	Total Households	TV Households	Households %
50% & Over	La Plata	12,200	11,600	95
Between 25-49%	COLORADO Montezuma	7,000	6,700	96
	NEW MEXICO San Juan	33,300	31,400	94
Between 5-24%	COLORADO Dolores	600	500	83
	Mineral	300	300	100
	San Juan	400	400	100
	San Miguel	1,500	1,400	93
<b>Station Totals</b>		<b>57,200</b>	<b>54,100</b>	<b>95</b>
<b>Net Weekly Circulation (1988)</b>			<b>22,900</b>	
<b>Average Daily Circulation (1988)</b>			<b>9,600</b>	

# Colorado—Glenwood Springs

## KREG-TV

Ch. 3

**Network Service:** CBS, NBC.

**Licensee:** W. Russell Withers Jr., Box 1508, Mount Vernon, IL 62864.

**Studio:** 1629C Delores Way, Carbondale, CO 81623.

**Telephone:** 303-945-7333.

**Technical Facilities:** Channel No. 3 (60-66 MHz). Authorized power: 67.6-kw visual, 6.76-kw aural. Antenna: 2530-ft. above av. terrain, 202-ft. above ground, 10,602-ft. above sea level.

Latitude 39° 25' 05"  
Longitude 107° 20' 01"

**Transmitter:** 9.5-mi. SSW of Glenwood Springs.

**News Service:** AP.

**Ownership:** W. Russell Withers Jr., 100%. See Group Ownership of Television Stations.

**Began Operation:** September 16, 1987. Left air 1986. Sale to present owner by Western Slope Communications Ltd. approved by FCC May 13, 1987. Resumed operation Sept. 16, 1987.

**Represented (sales):** Katz Television.

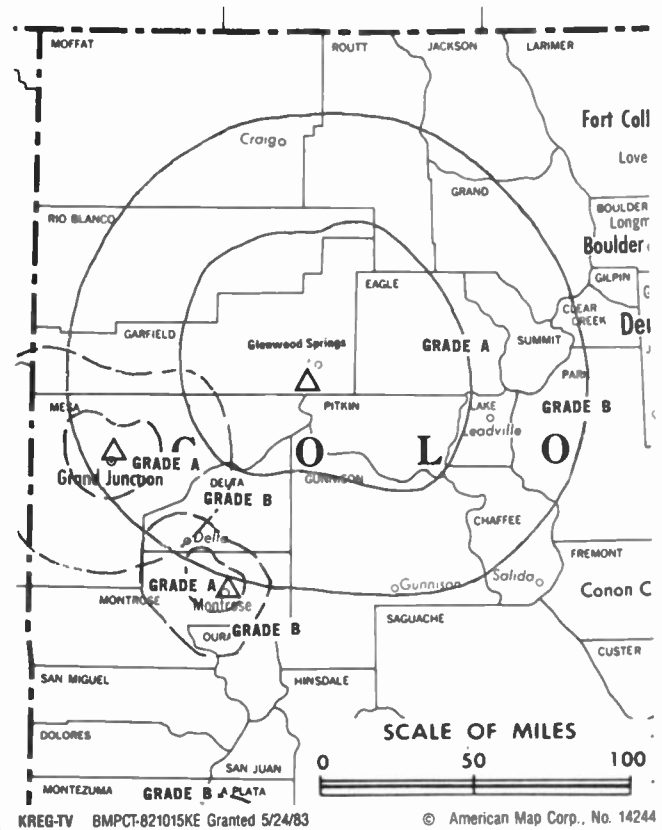
**Represented (legal):** Gardner, Carton & Douglas.

**Personnel:**

MARGARET YOUTZ, station manager.  
JOHN DADY, chief engineer.  
CECILE CALLIER, news director.

**City of License:** Glenwood Springs. ADI: Denver. Rank: 19.

Total Households: © MSI Consumer Market Data as of 1/1/88. TV Homes, TV% and Circulation © 1988 Arbitron. County coverage based on Arbitron study.



Net Weekly Circulation	State County	Total Households	TV Households	Households %
<b>COLORADO</b>				
<b>Between 5-24%</b>	Garfield	10,400	9,900	95
	Pitkin	5,200	4,700	91
<b>Station Totals</b>		<b>15,600</b>	<b>14,600</b>	<b>94</b>
<b>Net Weekly Circulation (1988)</b>				<b>3,200</b>
<b>Average Daily Circulation (1988)</b>				<b>1,400</b>

# Colorado—Grand Junction

## KJCT-TV

Ch. 8

**Network Service:** ABC.

**Licensee:** Pikes Peak Broadcasting Co., Box 1457, Colorado Springs, CO 80901.

**Studio:** 8 Foresight Circle, Grand Junction, CO 81501.

**Mailing Address:** Box 3788, Grand Junction, CO 81502.

**Telephone:** 303-245-8880. TWX: 910-929-6981.

**Technical Facilities:** Channel No. 8 (180-186 MHz). Authorized power: 120-kw visual, 20-kw aural. Antenna: 2720-ft. above av. terrain, 141-ft. above ground, 10,061-ft. above sea level.

Latitude 39° 02' 55"  
Longitude 108° 15' 06"

**Transmitter:** Grand Mesa, 9.6-mi. SW of Mesa.

**Satellite Earth Stations:** Andrew, 4.5-meter C-band; RCA Americom, 4-meter Ku-band.

**News Service:** AP.

**Ownership:** Pikes Peak Bcstg. Co. See Group Ownership of Television Stations.

**Began Operation:** October 22, 1979.

**Represented (sales):** Blair Television.

**Represented (legal):** Fletcher, Heald & Hildreth.

**Represented (engineering):** Raymond E. Rohrer.

### Personnel:

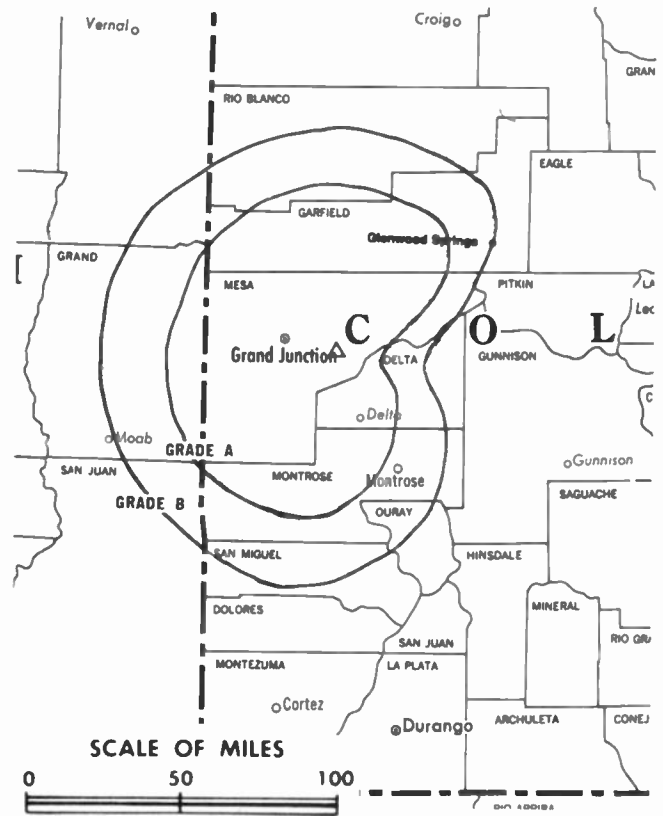
HARRY W. HOTH JR., president.  
NEIL O. KLOCKSIEM, general manager.  
PATTI HOTH CROUSE, assistant general manager.  
JAN HAMMER, station manager.  
HANK COLVERT, national/regional sales manager.  
MIKE MORAN, news director.  
ROGER HIGHTOWER, chief engineer.

**Rates:** Not available.

**City of License:** Grand Junction. **ADI:** Grand Junction-Durango. **Rank:** 176.

Total Households: © MSI Consumer Market Data as of 1/1/88. TV Homes, TV% and Circulation © 1988 Arbitron. County coverage based on Arbitron study.

Net Weekly Circulation	State County	Total Households	TV Households Households %
<b>50% &amp; Over</b>	<b>COLORA00</b> Mesa	35,500	34,700 98



KJCTTV BNPCT-790424KF Granted 8/29/79

© American Map Corp., No. 14244

Net Weekly Circulation	State County	Total Households	TV Households Households %
<b>50% &amp; Over</b>	Montrose	9,800	9,400 96
	Ouray	800	700 93
	San Miguel	1,500	1,400 93
<b>Between 25-49%</b>	<b>COLORA00</b>		
	Delta	9,500	9,100 96
	Dolores	600	500 83
	San Juan	400	400 100
<b>Between 5-24%</b>	<b>COLORA00</b>		
	Garfield	10,400	9,900 95
	Montezuma	7,000	6,700 96
	<b>UTAH</b>		
	San Juan	3,200	3,000 92
<b>Station Totals</b>		<b>78,700</b>	<b>75,800 96</b>
<b>Net Weekly Circulation (1988)</b>			<b>44,100</b>
<b>Average Daily Circulation (1988)</b>			<b>25,900</b>

# Colorado—Grand Junction

## KREX-TV

Ch. 5

(Also operates satellites KREZ-TV, Durango; KREG-TV, Glenwood Springs & KREY-TV, Montrose, CO)

Network Service: CBS, NBC.

Licensee: W. Russell Withers Jr., Box 1508, Mount Vernon, IL 62864.

Studio: 345 Hillcrest Manor, Grand Junction, CO 81501.

Mailing Address: Box 789, Grand Junction, CO 81502.

Telephone: 303-242-5000. TWX: 910-929-6992.

Fax: 303-242-0886.

Technical Facilities: Channel No. 5 (76-82 MHz). Authorized power: 12.9-kw visual, 6.46-kw aural. Antenna: Minus 10-ft. above av. terrain, 343-ft. above ground, 5004-ft. above sea level.

Latitude 39° 05' 15"  
Longitude 108° 33' 56"

Transmitter: Hillcrest Manor.

Satellite Earth Stations: AFC, 3.66-meter Ku-band; Scientific-Atlanta, 7-meter C-band; Scientific-Atlanta, 4.6-meter C-band; Simulsat, 5-meter C-band; Agile, M/A-Com, Microdyne, Scientific-Atlanta receivers.

News Service: AP.

Ownership: W. Russell Withers Jr., 100%. See Group Ownership of Television Stations.

Began Operation: May 22, 1954. Sale to present owner by E & W approved by FCC June 6, 1985. Transfer of control from Carl Q. Anderson, et al., to E & W Bcstg. Corp. approved by FCC May 15, 1984. Previous transfer to Rex G. Howell from Forestville Realty approved by FCC Aug. 11, 1972. Transfer to Forestville, et al., from Howell (Western Slope Bcstg.) approved Sept. 21, 1966 (Television Digest, Vol. 6:19, 39).

Represented (sales): Katz Television.

Represented (legal): Gardner, Carton & Douglas.

### Personnel:

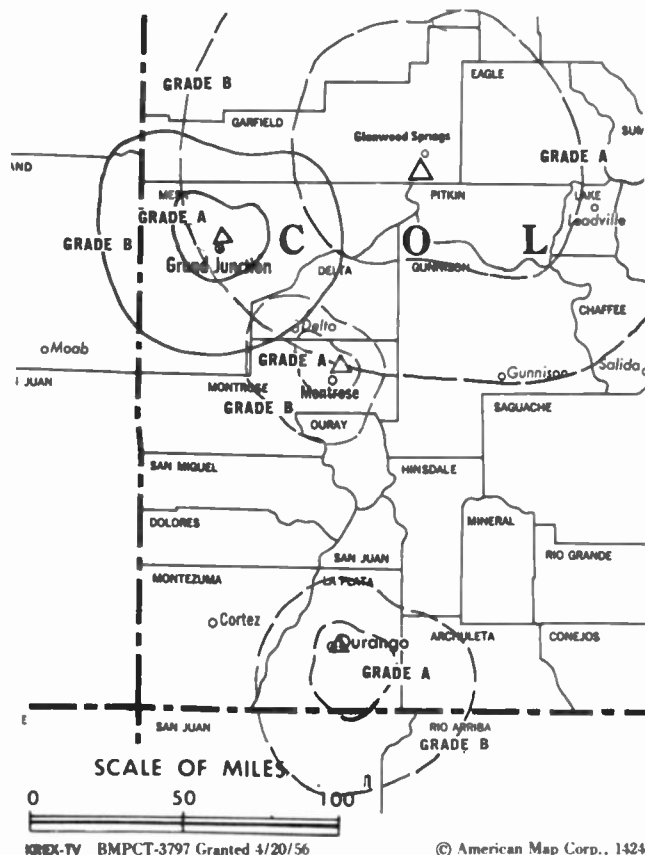
THOMAS MCGILL, general manager.  
AL LADAGE, director of engineering.  
DENNIS HEATON, local sales manager.  
SALLY BURGESS, news director.  
JUNE WORLEY, business manager.  
PERRY YOUNG, promotion director/production director & film buyer.

Highest 30 Sec. Rate: \$225.

NETWORK BASE HOURLY RATE: \$460.

City of License: Grand Junction. ADI: Grand Junction-Durango. Rank: 176.

Total Households: © MSI Consumer Market Data as of 1/1/88. TV Homes, TV% and Circulation © 1988 Arbitron. County coverage based on Arbitron study.



Net Weekly Circulation	State County	Total Households	TV Households	%
<b>50% &amp; Over</b>	<b>COLORADO</b>			
	Delta	9,500	9,100	96
	Gunnison	4,100	3,900	94
	Hinsdale	200	200	100
	Mesa	35,500	34,700	98
San Juan	400	400	100	
<b>Between 25-49%</b>	<b>COLORADO</b>			
	Garfield	10,400	9,900	95
	Ouray	800	700	93
<b>Between 5-24%</b>	<b>COLORADO</b>			
	Montrose	9,800	9,400	96
	Pitkin	5,200	4,700	91
	Rio Blanco	2,400	2,300	96
	San Miguel	1,500	1,400	93
<b>Station Totals</b>		<b>79,800</b>	<b>76,700</b>	<b>96</b>
<b>Net Weekly Circulation (1988)</b>				<b>45,200</b>
<b>Average Daily Circulation (1988)</b>				<b>27,300</b>

# Colorado—Montrose

## KREY-TV

Ch. 10

(Satellite of KREX-TV, Grand Junction)

**Network Service:** CBS, NBC.

**Licensee:** W. Russell Withers Jr., Box 1508, Mount Vernon, IL 62864.

**Studio:** 610 N. 1st St., Montrose, CO 81401.

**Telephone:** 303-249-9601.

**Technical Facilities:** Channel No. 10 (192-198 MHz). Authorized power: 6.16-kw visual, 1.36-kw aural. Antenna: 115-ft. above av. terrain, 94-ft. above ground, 6374-ft. above sea level.

Latitude 38° 31' 02"  
Longitude 107° 51' 12"

**Transmitter:** Flat Top Mountain, 2.25 mi. NE of Montrose.

**Satellite Earth Station:** AFC, 3.66-meter Ku-band; Agile, M/A-Com receivers.

**News Service:** AP.

**Ownership:** W. Russell Withers Jr., 100%. See Group Ownership of Television Stations.

**Began Operation:** September 18, 1956. Sale to present owner by E & W Bcstg. Corp. approved by FCC June 6, 1985.

**Represented (sales):** Katz Television.

**Represented (legal):** Gardner, Carton & Douglas.

**Personnel:**

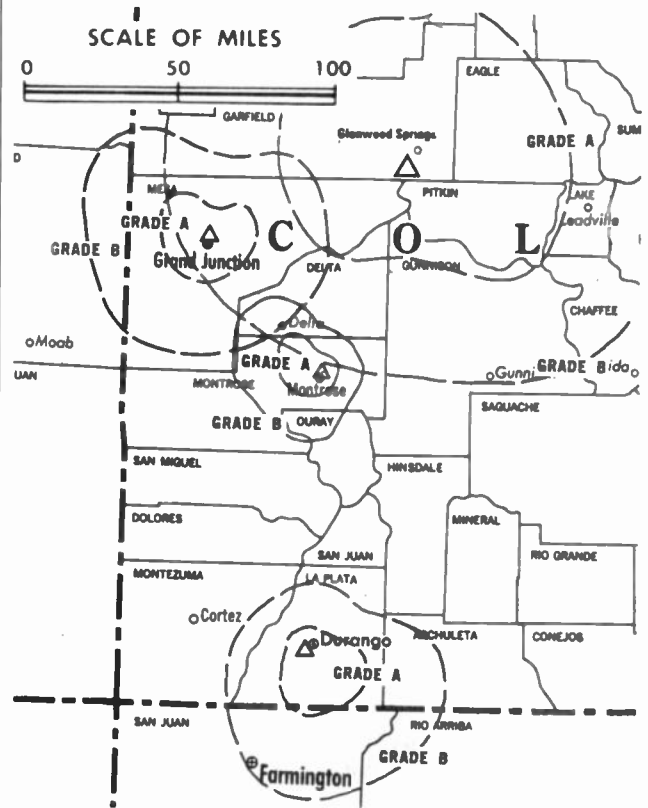
THOMAS D. MCGILL, general manager.  
CAROLINE HOGAN, local sales manager.  
ROYCE SEYMOR, chief engineer.

**Highest 30 Sec. Rate:** \$62.

**Rates:** Bonus to KREX-TV, Grand Junction.

**City of License:** Montrose. **ADI:** Grand Junction-Durango. **Rank:** 176.

Total Households: © MSI Consumer Market Data as of 1/1/88. TV Homes, TV% and Circulation © 1988 Arbitron. County coverage based on Arbitron study.



KREY-TV BPCT-851001KF Granted 1/10/86

© American Map Corp., No. 14244

Net Weekly Circulation	State County	Total Households	TV Households	%
<b>50% &amp; Over</b>	<b>COLORADO</b>			
	Montrose	9,800	9,400	96
	Ouray	800	700	93
<b>Between 25-49%</b>	<b>COLORADO</b>			
	Delta	9,500	9,100	96
<b>Between 5-24%</b>	<b>COLORADO</b>			
	San Miguel	1,500	1,400	93
<b>Station Totals</b>		<b>21,600</b>	<b>20,600</b>	<b>95</b>
<b>Net Weekly Circulation (1988)</b>				<b>11,300</b>
<b>Average Daily Circulation (1988)</b>				<b>7,100</b>

# Colorado—Steamboat Springs

## KSBS-TV

Ch. 24

**Network Service:** None, independent.

**Permittee:** Steamboat Broadcast System Inc., Box 775048 Steamboat Springs, CO 80477.

**Studio:** Ski Time Square, Torian Plum Plaza, Steamboat Springs, CO 80477.

**Telephones:** 303-879-3724; 303-879-3737.

**Technical Facilities:** Channel No. 24 (530-536 MHz). Authorized power: 5.52-kw max. visual. Antenna: 515-ft. above av. terrain, 118-ft. above ground, 10,683-ft. above sea level.

Latitude	40°	27'	43"
Longitude	106°	51'	02"

**Transmitter:** 2.3-mi. SW of Steamboat Springs, Quarry Mountain.

**Satellite Earth Stations:** Harris, 3-meter C-band; Satellite Technology, 1.5-meter Ku-band; Harris, M/A-Com receivers.

**News Service:** INN.

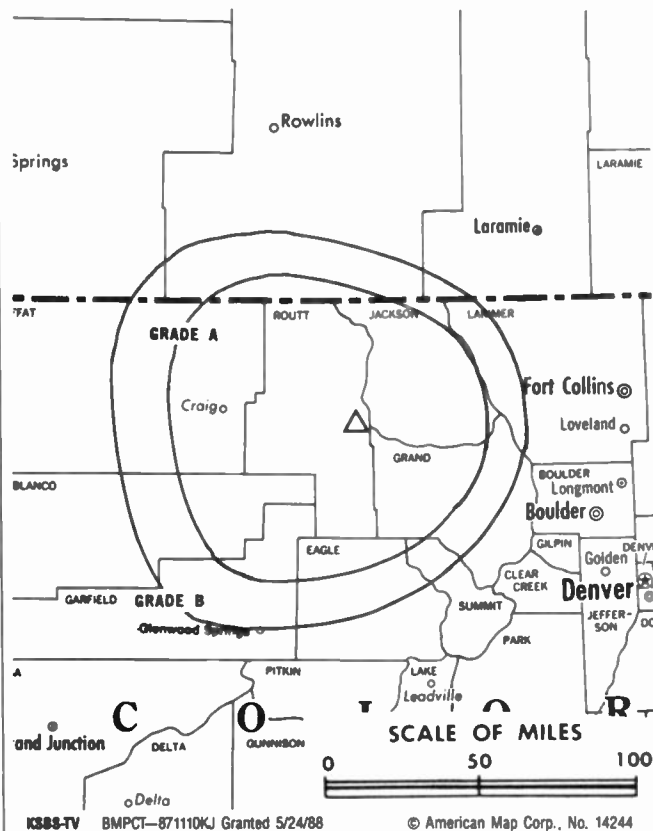
**Ownership:** Steamboat Bcst. System Inc. Steamboat Broadcast System Inc. Ownership: Thomas M. Greer, pres., 18%; Constance Wodlinger, 25%; Thomas H. Greer, 10%; Robert Neely, 10%; Christi Northrop, 5%; K & H Assoc., 5%.

**Began Operation:** March 1, 1988.

**Represented (engineering):** Robert L. Purcell Assoc. Inc.

**Personnel:**

THOMAS M. GREER, president & general manager.  
 JOHN GAYER, chief engineer & station manager.  
 C. J. HALL, program director.



MARY EFFINGER, local sales manager.  
 REBECCA ROSS, news director.

**Arbitron Data:** Not available. ADI: Denver. Rank: 19.



# Colorado—Sterling

**KTVS**

**Ch. 3**

(Satellite of KGWN-TV, Cheyenne, WY)

**Network Service:** CBS.

**Licensee:** Stauffer Communications Inc., 2923 E. Lincolnway, Cheyenne, WY 82001.

**Studio:** See KGWN-TV, Cheyenne.

**Telephone:** 307-634-7755.

**Technical Facilities:** Channel No. 3 (60-66 MHz). Authorized power: 60.6-kw visual, 6.06-kw aural. Antenna: 730-ft. above av. terrain, 601-ft. above ground, 5076-ft. above sea level.

Latitude 40° 34' 58.00"  
Longitude 103° 01' 50.40"

**Transmitter:** State Hwy. 61, 9.6-mi. ESE of Sterling.

**Satellite Earth Station:** RCA, 3.5-meter; RCA receivers.

**News Service:** AP.

**Ownership:** Stauffer Communications Inc. See Group Ownership of Television Stations.

**Began Operation:** December 28, 1963. Sale to present owner by Burke Bcstg. Co. approved by FCC July 8, 1986. Sale to Burke by Lamb Enterprises Inc. approved by FCC Oct. 14, 1983.

**Represented (sales):** Katz Television.

**Represented (legal):** Dow, Lohnes & Albertson.

**Personnel:**

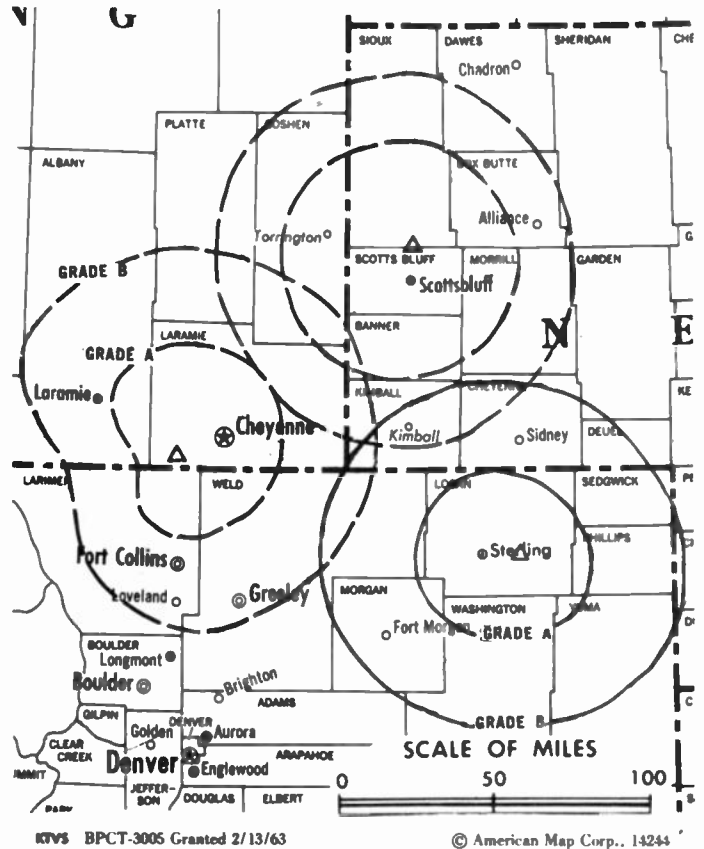
CARL J. OCCHIPINTI, manager.  
GENE HOUSTON, station manager.

**Rates:** See KGWN-TV, Cheyenne, WY.

**City of License:** Sterling. ADI: Cheyenne, WY-Scottsbluff, NE-Sterling, CO. Rank: 183.

Total Households: © MSI Consumer Market Data as of 1/1/88. TV Homes, TV% and Circulation © 1988 Arbitron. County coverage based on Arbitron study.

Net Weekly Circulation	State County	Total Households	TV Households	Households %
<b>50% &amp; Over</b>	<b>COLORADO</b>			
	Logan	7,700	7,500	97
	Phillips	1,800	1,800	100
	Sedgwick	1,400	1,400	100
	Yuma	4,000	3,800	95



Net Weekly Circulation	State County	Total Households	TV Households	Households %
<b>50% &amp; Over</b>	<b>NEBRASKA</b>			
	Cheyenne	4,100	4,000	98
	Deuel	1,000	1,000	100
<b>Between 5-24%</b>	<b>COLORADO</b>			
	Morgan	8,700	8,600	99
	Washington	2,000	1,900	95
	<b>NEBRASKA</b>			
	Chase	1,900	1,900	100
	Garden	1,000	1,000	100
	Perkins	1,600	1,600	100
<b>Station Totals</b>		<b>35,200</b>	<b>34,500</b>	<b>98</b>
<b>Net Weekly Circulation (1988)</b>				<b>18,400</b>
<b>Average Daily Circulation (1988)</b>				<b>8,700</b>

# Colorado

## KMGH-TV, Denver (Arbitron Data Continued)

Net Weekly Circulation	State County	Total Households	TV Households Households	%	
Between 25-49%	<b>NEBRASKA</b>				
	Box Butte	5,700	5,600	98	
	Deuel	1,000	1,000	100	
	Keith	3,800	3,800	100	
	Morrill	2,400	2,300	96	
	Scotts Bluff	14,400	14,200	99	
	<b>SOUTH DAKOTA</b>				
	Pennington	29,500	29,200	99	
	<b>WYOMING</b>				
	Campbell	12,800	12,100	95	
	Converse	5,300	5,100	96	
	Goshen	4,900	4,800	98	
	Natrona	28,300	27,700	98	
	Platte	4,500	4,300	96	
	Sheridan	10,700	10,200	95	
	Between 5-24%	<b>CALIFORNIA</b>			
		Plumas	8,100	7,600	94
<b>COLORADO</b>					
Custer		700	700	100	
Delta		9,500	9,100	96	
El Paso		138,600	136,600	99	
Gunnison		4,100	3,900	94	
Mineral		300	300	100	
Montezuma		7,000	6,700	96	
Montrose		9,800	9,400	96	
Pueblo		48,100	47,400	98	
Rio Grande		3,700	3,500	95	
<b>GEORGIA</b>					
Wheeler		2,000	1,900	95	
<b>KANSAS</b>					
Stanton		800	800	100	
Stevens		1,700	1,700	97	
Thomas		3,300	3,200	97	
<b>KENTUCKY</b>					
Leslie		5,100	4,900	97	
<b>MINNESOTA</b>					
Redwood		6,700	6,500	97	
<b>MONTANA</b>					
Blaine		2,800	2,600	93	
Daniels		1,000	1,000	100	
Phillips		2,200	2,000	91	
Roosevelt		3,800	3,700	97	
Sweet Grass		1,300	1,200	92	
Valley		3,800	3,600	95	
<b>NEBRASKA</b>					
Blaine	300	300	100		
Garden	1,000	1,000	100		
Hooker	400	400	100		
Nuckolls	2,600	2,600	100		
Thomas	400	400	100		
<b>SOUTH DAKOTA</b>					
Meade	7,800	7,700	99		
<b>VIRGINIA</b>					
Highland	1,100	1,100	100		
<b>WYOMING</b>					
Hot Springs	2,100	2,000	95		
Teton	5,000	4,800	96		

## KCNC, Denver (Arbitron Data Continued)

Net Weekly Circulation	State County	Total Households	TV Households Households	%
Between 25-49%	<b>COLORADO</b>			
	Delta	9,500	9,100	96
	Montrose	9,800	9,400	96
	Prowers	5,500	5,200	94
	<b>KANSAS</b>			
	Cheyenne	1,500	1,500	100
	Stevens	1,700	1,700	97
	<b>NEBRASKA</b>			
	Dawes	3,500	3,400	97
	Keith	3,800	3,800	100
	Keya Paha	500	500	100
	Morrill	2,400	2,300	96
	Sheridan	2,900	2,900	98
	<b>WYOMING</b>			
	Converse	5,300	5,100	96
	Goshen	4,900	4,800	98
	Niobrara	1,200	1,200	100
Platte	4,500	4,300	96	
Sheridan	10,700	10,200	95	
Between 5-24%	<b>COLORADO</b>			
	Archuleta	1,900	1,800	95
	Custer	700	700	100
	El Paso	138,600	136,600	99
	Gunnison	4,100	3,900	94
	Hinsdale	200	200	100
	Mineral	300	300	100
	Montezuma	7,000	6,700	96
	Pueblo	48,100	47,400	98
	Rio Grande	3,700	3,500	95
	Saguache	1,400	1,300	93
	San Juan	400	400	100
	San Miguel	1,500	1,400	93
	<b>GEORGIA</b>			
	Wheeler	2,000	1,900	95
	<b>IDAHO</b>			
	Boise	1,500	1,500	100
	<b>ILLINOIS</b>			
	Gallatin	3,000	2,900	97
	<b>KANSAS</b>			
	Barton	12,800	12,700	99
	Comanche	1,000	1,000	100
	Lincoln	1,600	1,600	100
	Thomas	3,300	3,200	97
	Wallace	700	700	100
	<b>MONTANA</b>			
	Blaine	2,800	2,600	93
	Phillips	2,200	2,000	91
	Roosevelt	3,800	3,700	97
	Sweet Grass	1,300	1,200	92
Valley	3,800	3,600	95	
<b>NEBRASKA</b>				
Blaine	300	300	100	
Cherry	2,600	2,600	100	
Pawnee	1,500	1,500	100	
Perkins	1,600	1,600	100	
Thayer	2,800	2,800	100	
<b>OKLAHOMA</b>				
Cimarron	1,600	1,600	100	
<b>SOUTH DAKOTA</b>				
Brule	2,100	2,100	100	
Dewey	1,600	1,500	94	
Pennington	29,500	29,200	99	
<b>TEXAS</b>				
Hansford	2,500	2,500	100	
<b>WYOMING</b>				
Hot Springs	2,100	2,000	95	
Natrona	28,300	27,700	98	
Washakie	3,500	3,400	97	

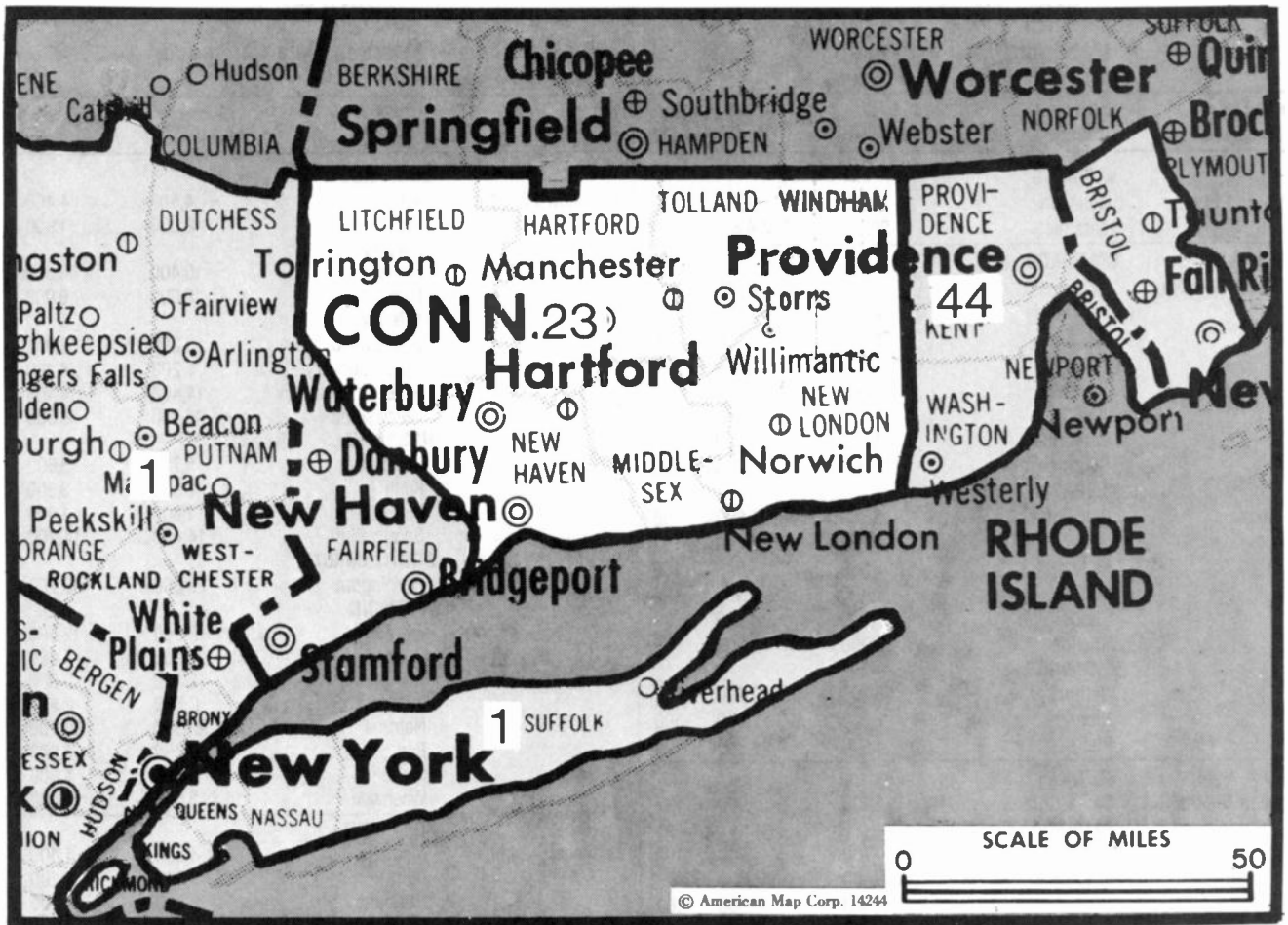
# Colorado

## KUSA-TV, Denver (Arbitron Data Continued)

Net Weekly Circulation	State County	Total Households	TV Households Households	%
<b>50% and Over</b>	<b>WYOMING</b>			
	Johnson	2,600	2,500	96
	Laramie	28,900	28,400	98
<b>Between 25-49%</b>	<b>COLORADO</b>			
	Alamosa	4,600	4,400	96
	Huerfano	2,800	2,700	96
	Mesa	35,500	34,700	98
	Prowers	5,500	5,200	94
	Teller	4,500	4,400	98
	<b>KANSAS</b>			
	Cheyenne	1,500	1,500	100
	Sherman	2,900	2,900	100
	<b>NEBRASKA</b>			
	Box Butte	5,700	5,600	98
	Brown	1,700	1,700	97
	Keith	3,800	3,800	100
	Morrill	2,400	2,300	96
	Scotts Bluff	14,400	14,200	99
	Sheridan	2,900	2,900	98
	<b>WYOMING</b>			
	Natrona	28,300	27,700	98
	Niobrara	1,200	1,200	100
Platte	4,500	4,300	96	
<b>Between 5-24%</b>	<b>ARIZONA</b>			
	Santa Cruz	8,100	7,900	97
	<b>COLORADO</b>			
	Custer	700	700	100
	El Paso	138,600	136,600	99
	Mineral	300	300	100
	Montezuma	7,000	6,700	96
	Pueblo	48,100	47,400	98
	Rio Grande	3,700	3,500	95
	Saguache	1,400	1,300	93
	San Juan	400	400	100
	San Miguel	1,500	1,400	93
	<b>KANSAS</b>			
	Stevens	1,700	1,700	97
	Thomas	3,300	3,200	97
	Trego	1,700	1,700	100
	<b>MONTANA</b>			
	Blaine	2,800	2,600	93
	Daniels	1,000	1,000	100
	Liberty	1,100	1,100	100
	Phillips	2,200	2,000	91
	Roosevelt	3,800	3,700	97
	Sheridan	2,100	2,000	95
	Sweet Grass	1,300	1,200	92
	Valley	3,800	3,600	95
	<b>NORTH DAKOTA</b>			
	Adams	1,300	1,300	100
	<b>NEBRASKA</b>			
	Chase	1,900	1,900	100
	Cherry	2,600	2,600	100
	Pawnee	1,500	1,500	100
	Thomas	400	400	100
	<b>SOUTH DAKOTA</b>			
	Meade	7,800	7,700	99
	Pennington	29,500	29,200	99
	<b>TEXAS</b>			
	Brewster	2,900	2,800	97
	Jeff Davis	600	600	100
	<b>WYOMING</b>			
	Big Horn	4,500	4,300	96
	Teton	5,000	4,800	96

## KWGN-TV, Denver (Arbitron Data Continued)

Net Weekly Circulation	State County	Total Households	TV Households Households	%
<b>Between 25-49%</b>	<b>COLORADO</b>			
	Teller	4,500	4,400	98
	Washington	2,000	1,900	95
	<b>KANSAS</b>			
	Finney	10,400	10,300	99
	Ford	10,000	9,900	99
	<b>MONTANA</b>			
	Beaverhead	3,200	3,000	94
	Deer Lodge	4,200	4,100	98
	Silver Bow	14,400	14,100	98
	Yellowstone	49,300	48,500	98
	<b>NEBRASKA</b>			
	Box Butte	5,700	5,600	98
	Keith	3,800	3,800	100
	Kimball	1,900	1,900	100
	Scotts Bluff	14,400	14,200	99
	<b>SOUTH DAKOTA</b>			
	Pennington	29,500	29,200	99
	<b>WYOMING</b>			
Fremont	12,900	12,500	97	
Goshen	4,900	4,800	98	
Hot Springs	2,100	2,000	95	
Johnson	2,600	2,500	96	
Natrona	28,300	27,700	98	
Park	9,200	8,800	96	
Platte	4,500	4,300	96	
Washakie	3,500	3,400	97	
<b>Between 5-24%</b>	<b>COLORADO</b>			
	Alamosa	4,600	4,400	96
	Delta	9,500	9,100	96
	Huerfano	2,800	2,700	96
	Kit Carson	2,900	2,700	93
	La Plata	12,200	11,600	95
	Mesa	35,500	34,700	98
	Montrose	9,800	9,400	96
	Pitkin	5,200	4,700	91
	Prowers	5,500	5,200	94
	Rio Grande	3,700	3,500	95
	<b>KANSAS</b>			
	Cheyenne	1,500	1,500	100
	Thomas	3,300	3,200	97
	<b>MONTANA</b>			
	Gallatin	19,100	18,400	96
	Park	5,800	5,600	97
	<b>NEBRASKA</b>			
	Morrill	2,400	2,300	96
	Sheridan	2,900	2,900	98
<b>SOUTH DAKOTA</b>				
Meade	7,800	7,700	99	



Market	Arbitron A01 TV Households	Rank
New York, NY	6,876,000	1
Hartford-New Haven, CT	868,100	23
Providence, RI-New Bedford, MA	542,300	44

Market Area Commercial TV Stations

WABC-TV (7), WBCT (43), WCBS-TV (2), WHSE (68), WHSI (67), WLIG (55), WNBC-TV (4), WNJU (47), WNYW (5), WPIX (11), WTBY (54), WTZA (62), WWOR-TV (9), WXTV (41), WFSB (3), WHCT-TV (18), WTIC-TV (61), WTNH-TV (8), WTWS (26), WTXS (20), WVIT (30), WCVX (58), WJAR (10), WLNE (6), WNAC-TV (64), WPRI-TV (12)

State Cross Reference List

Communities That Receive Programs of Stations That are Located Elsewhere

WTXX, Hartford	See Waterbury, CT
WTWS, Hartford	See New London, CT
WVIT, New Britain	See Hartford, CT
WTNH-TV, New Haven	See Hartford, CT

Connecticut Station Totals as of October 1, 1988

	VHF	UHF	TOTAL
Commercial Television Stations	2	6	8
Educational Television Stations	0	4	4
	2	10	12

# Connecticut—Bridgeport

**WBCT**

**Ch. 43**

**Network Service:** None, independent.

**Grantee:** Bridgeways Communications Corp., 101 Ansonia Rd., Woodbridge, CT 06525.

**Studio:** 80 Great Hill Rd., Seymour, CT 06483.

**Telephone:** 203-387-5996; 203-732-4700.

**Technical Facilities:** Channel No. 43 (644-650 MHz). Authorized power: 2298-kw max. & 1784-kw horizontal visual, 229.8-kw max. & 178.4-kw horizontal aural. Antenna: 510-ft. above av. terrain, 297-ft. above ground, 917-ft. above sea level.

Latitude	41°	21'	43"
Longitude	73	06'	48"

**Transmitter:** 80 Great Hill Rd., Seymour.

**Ownership:** Bridgeways Communications Corp. Laurel F. Vlock, pres., 2.50%; M. Jean Cherry, v.p., 2.5%; Geraldine Johnson, v.p., 2.50%; 3 others with 5% each; 5 others with 2.5% each; remainder undisclosed.

**Began Operation:** September 28, 1987.

**Represented (legal):** Crowell & Moring; Pepe & Hazard (Hartford, CT).

**Personnel:**

MICHAEL VLOCK, general manager.  
LARRY ESKRIDGE, chief engineer.



**Arbitron Data:** Not available. **ADI:** New York. **Rank:** 1.

# Connecticut—Hartford

**WFSB**

Ch. 3

**Network Service:** CBS.

**Licensee:** Post-Newsweek Stations Connecticut Inc., Three Constitution Plaza, Broadcast House, Hartford, CT 06115.

**Studio:** Three Constitution Plaza, Hartford, CT 06115.

**Telephone:** 203-728-3333.

**Technical Facilities:** Channel No. 3 (60-66 MHz). Authorized power: 100-kw visual, 20-kw aural. Antenna: Circularly polarized, 904-ft. above av. terrain, 518-ft. above ground, 1225-ft. above sea level.

Latitude 41° 46' 30"  
Longitude 72° 48' 20"

**Transmitter:** 375 Deercliff Rd., Avon.

**Multichannel TV Sound:** Stereo only.

**Satellite Earth Stations:** Vertex, 4.3-meter Ku-band; Vertex, 6.1-meter C-band; Satcom Technologies, 9.1-meter C-band; Scientific-Atlanta, Standard Communications receivers.

**News Services:** AP, UPI.

**Ownership:** Post-Newsweek Stations Inc. See Group Ownership of Television Stations.

**Began Operation:** September 23, 1957. Sale to present owner by Travelers Corp. approved by FCC Jan. 30, 1974 (*Television Digest*, Vol. 13:5, 14:5).

**Represented (sales):** Petry Television Inc.

**Represented (legal):** Covington & Burling.

**Personnel:**

- BARRY BARTH, vice president & general manager.
- WARREN ANDERSON, general sales manager.
- CHESTER ELTON, national sales manager.
- KATHLEEN KEEFE, local sales manager.
- RICHARD AHLES, vice president of news & public affairs.
- LOIS KOTEEN, vice president of creative services & projects.
- HOPE ETHERIDGE, business manager.
- STEVE FLANAGAN, vice president, director of engineering.
- JOHN RENO, chief engineer.
- MARK EFFRON, news director.

**Highest 30 Sec. Rate:** \$7350.

**City of License:** Hartford. **AOI:** Hartford-New Haven. **Rank:** 23.

Total Households: © MSI Consumer Market Data as of 1/1/88. TV Homes, TV% and Circulation © 1988 Arbitron. County coverage based on Arbitron study.

Net Weekly Circulation	State County	Total Households	TV Households	%
<b>50% &amp; Over</b>	<b>CONNECTICUT</b>			
	Hartford	310,500	305,700	98
	Litchfield	61,300	60,200	98
	Middlesex	51,600	50,700	98
	New Haven	286,100	282,300	99
	New London	90,200	88,300	98
	Tolland	40,900	40,200	98
Windham	35,300	34,600	98	



WFSB BPCT-193 Granted 7/18/56 © American Map Corp., 14244

Net Weekly Circulation	State County	Total Households	TV Households	%
<b>50% &amp; Over</b>	<b>MASSACHUSETTS</b>			
	Franklin	27,200	26,400	97
	Hampden	166,600	164,200	99
	Hampshire	49,300	48,300	98
<b>Between 25-49%</b>	<b>CONNECTICUT</b>			
	Fairfield	296,700	293,200	99
	<b>MASSACHUSETTS</b>			
	Berkshire	54,900	53,900	98
<b>Between 5-24%</b>	<b>VERMONT</b>			
	Windham	16,000	15,300	96
<b>Between 5-24%</b>	<b>MASSACHUSETTS</b>			
	Worcester	244,400	241,100	99
	<b>NEW HAMPSHIRE</b>			
	Cheshire	24,300	23,700	97
	<b>NEW YORK</b>			
	Suffolk	430,100	425,900	99
<b>Between 5-24%</b>	<b>RHODE ISLAND</b>			
	Washington	36,200	35,600	98
<b>Station Totals</b>		<b>2,221,600</b>	<b>2,189,600</b>	<b>99</b>
<b>Net Weekly Circulation (1988)</b>			<b>1,067,600</b>	
<b>Average Daily Circulation (1988)</b>			<b>568,400</b>	

# Connecticut—Hartford

WHCT-TV

Ch. 18



**Network Service:** None, independent.

**Licensee:** Astroline Communications Co. Ltd. Partnership, 18 Garden St., Hartford, CT 06105.

**Studio:** 18 Garden St., Hartford, CT 06105.

**Telephone:** 203-547-1818.

**Technical Facilities:** Channel No. 18 (494-500 MHz). Authorized power: 3192-kw visual, 319.2-kw aural. Antenna: 980-ft. above av. terrain, 587-ft. above ground, 1261-ft. above sea level.

Latitude 41° 46' 30"  
Longitude 72° 48' 04"

**Transmitter:** 376 Deercliff Rd., Avon.

**Multichannel TV Sound:** Stereo only.

**Satellite Earth Station:** Comtech, 5-meter C-band; 2 Comtech, 3.8-meter Ku-band; Pinzone receivers.

**Ownership:** Richard P. Ramirez, gen. partner, 21.0%; WHCT Management Inc., gen. partner, 9.00%; Astroline Co., ltd. partner, 70.0%. WHCT Management Inc. Ownership: Astroline Co., 100% Astroline Co. Ownership: Herbert A. Sostek, gen. & ltd. partner, 20.00%; Fred J. Boling Jr., gen. & ltd. partner, 20.00%; Joel A. Gibbs, gen. & ltd. partner, 20.00%; Richard H. Gibbs, gen. & ltd. partner, 20.00%; Randall L. Gibbs, gen. & ltd. partner, 20.00%.

**Began Operation:** August 4, 1954 as WGTH-TV, 55% owned by General Teleradio and 45% by Gannett's Hartford Times. Sale to CBS approved Feb. 23, 1956 by FCC; transfer reinstated by FCC Sept. 11, 1956 after being held up by protest (Television Digest, Vol. 11:28, 12:8, 17, 37). After CBS took station off air Nov. 15, 1958 (Vol. 14:45), sale to Edward D. Taddei and associates approved by FCC Dec. 23, 1958 (Vol. 14:46, 49) and station returned to air on Jan. 24, 1959. Transfer to RKO General subsidiary Hartford Phonevision Co. approved June 1, 1960 (Vol. 16:14, 23). Assignment of license to Faith Center approved Feb. 16, 1972. Distress sale by Faith Center approved Sept. 27, 1983, contingent on finding Interstate Media to be suitable licensee & consummation of assignment within 90 days. Final approval granted Dec. 23, 1983; sale not consummated. Subsequent sale to present owners by Faith Center approved Dec. 10, 1984 (Vol. 24:40, 51).

**Represented (sales):** Independent TV Sales.

**Represented (legal):** Baker & Hostetler.

**Represented (engineering):** Moffet, Larson & Johnson Inc.



WHCT-TV BPCT-850918KD Granted 4/28/86

© American Map Corp., No. 14244

## Personnel:

RICHARD P. RAMIREZ, managing general partner.  
TERRY PLANELL, station manager/program director.  
PAUL ROSSI, chief engineer.  
TOM FORST, local sales manager.  
JOHN JORDAN, director of creative services.  
P. J. LEWIS, national sales manager.  
ALFRED S. ROZANSKI, business manager/controller.

**Rates:** Not available.

**City of License:** Hartford. **AOI:** Hartford-New Haven. **Rank:** 23.

Total Households: © MSI Consumer Market Data as of 1/1/88. TV Homes, TV% and Circulation © 1988 Arbitron. County coverage based on Arbitron study.

Net Weekly Circulation	State County	Total Households	TV Households	%
Between 25-49%	<b>CONNECTICUT</b>			
	Hartford	310,500	305,700	98
	Tolland	40,900	40,200	98
Between 5-24%	<b>CONNECTICUT</b>			
	Litchfield	61,300	60,200	98
	Middlesex	51,600	50,700	98
	New Haven	286,100	282,300	99
	New London	90,200	88,300	98
	Windham	35,300	34,600	98
	<b>MASSACHUSETTS</b>			
	Franklin	27,200	26,400	97
	Hampden	166,600	164,200	99
	Hampshire	49,300	48,300	98
<b>Station Totals</b>		<b>1,119,000</b>	<b>1,100,900</b>	<b>98</b>
<b>Net Weekly Circulation (1988)</b>				<b>219,800</b>
<b>Average Daily Circulation (1988)</b>				<b>59,200</b>

# Connecticut—Hartford

## WTIC-TV

Ch. 61

**Network Service:** Fox.

**Licensee:** WTIC-TV, Arch Communications Corp., One Corporate Center, Hartford, CT 06103.

**Studio:** One Corporate Center, Hartford, CT 06103.

**Telephone:** 203-527-6161.

**Technical Facilities:** Channel No. 61 (752-758 MHz). Authorized power: 5000-kw max. visual, 1000-kw max. aural. Antenna: 1692-ft. above av. terrain, 1339-ft. above ground, 2049-ft. above sea level.

Latitude 41° 42' 13"  
Longitude 72° 49' 57"

**Transmitter:** Rattlesnake Mountain, near Rte. 6, Farmington, CT.

**Multichannel TV Sound:** Stereo and separate audio program.

**Satellite Earth Stations:** ; Harris, 6.1-meter C-band; Microdyne, 5-meter C-band; Microdyne Ku-band; Scientific-Atlanta, 7-meter C-band; Harris, Microdyne, Scientific-Atlanta receivers.

**Ownership:** Chase Communications. Chase Communications Ownership: David T. Chase, pres., 51.98%; Roger M. Freedman, exec. v.p.-treas.; Cheryl C. Freedman, v.p.-secy., 42.575%; Arnold L. Chase, 5.445%. Chase also owns WTIC-AM-FM, Hartford, CT; WSTC & WYRS(FM), Stamford, CT; has interest in WPTY-TV, Memphis, TN.

**Began Operation:** September 17, 1984.

**Represented (sales):** Katz Independent TV Sales.

**Represented (legal):** Schnader, Harrison, Segal & Lewis.

**Represented (engineering):** Andrus & Associates Inc.

**Personnel:**

ARNOLD L. CHASE, president.  
ED KARLIK, general manager.  
DAVID UHRICH, station manager.  
ROBERT GLUCK, general sales manager.  
GARY ZENOBI, local sales manager.  
JIM PERRY, chief engineer.

**Highest 30 Sec. Rate:** \$1000.

**City of License:** Hartford. ADI: Hartford-New Haven. Rank: 23.

Total Households: © MSI Consumer Market Data as of 1/1/88. TV Homes, TV% and Circulation © 1988 Arbitron. County coverage based on Arbitron study.

Net Weekly Circulation	State County	Total Households	TV Households	Households %
Between 25-49%	<b>CONNECTICUT</b>			
	Hartford	310,500	305,700	98
	Litchfield	61,300	60,200	98
	Middlesex	51,600	50,700	98



Net Weekly Circulation	State County	Total Households	TV Households	Households %
Between 25-49%	New Haven	286,100	282,300	99
	New London	90,200	88,300	98
	Tolland	40,900	40,200	98
	Windham	35,300	34,600	98
	<b>MASSACHUSETTS</b>	27,200	26,400	97
	Hampden	166,600	164,200	99
	Hampshire	49,300	48,300	98
Between 5-24%	<b>CONNECTICUT</b>			
	Fairfield	296,700	293,200	99
	<b>MASSACHUSETTS</b>			
	Berkshire	54,900	53,900	98
	<b>NEW YORK</b>			
	Putnam	28,400	28,000	98
	Suffolk	430,100	425,900	99
<b>Station Totals</b>		<b>1,929,100</b>	<b>1,901,900</b>	<b>99</b>
<b>Net Weekly Circulation (1988)</b>			<b>530,000</b>	
<b>Average Daily Circulation (1988)</b>			<b>180,100</b>	



# Connecticut—New Britain-Hartford

**WVIT**

Ch. 30

**Network Service:** NBC.

**Licensee:** Viacom Broadcasting Div., Viacom Inc., 1211 Ave. of the Americas, New York, NY 10036.

**Studio:** 1422 New Britain Ave., West Hartford, CT 06110.

**Telephones:** 203-521-3030 (Hartford); 203-223-3603 (New Britain). **TWX:** 710-425-1078.

**Fax:** 203-521-3110.

**Technical Facilities:** Channel No. 30 (566-572 MHz). Authorized power: 3090-kw max. visual, 309-kw max. aural. Antenna: 1485-ft. above av. terrain, 1129-ft. above ground, 1849-ft. above sea level.

Latitude 41° 42' 02"  
Longitude 72° 49' 57"

**Transmitter:** Rattlesnake Mountain, U.S. Rte. 6, Farmington, CT.

**Multichannel TV Sound:** Stereo only.

**Satellite Earth Stations:** Transmit/receive MCL, 2.3-meter Ku-band; RCA Americom, 3.5-meter Ku-band; Scientific-Atlanta, 7-meter C-band; DX Engineering, M/A-Corn, Scientific-Atlanta receivers.

**News Services:** AP, NBC, UPI.

**Ownership:** Viacom Broadcasting. See Group Ownership of Television Stations.

**Began Operation:** February 13, 1953. Sale to present owner by Plains TV Corp. approved by FCC March 13, 1978 (*Television Digest*, Vol. 17:25). Sale to Plains by NBC approved Sept. 23, 1959 by FCC (Vol. 15:26, 28, 39). Sale to NBC of WKNB-TV-AM, by Julian Gross and associates approved Dec. 12, 1956 by FCC (Vol. 11:2, 9, 22, 26; 12:50).

**Represented (sales):** TeleRep Inc.

**Represented (legal):** Arent, Fox, Kintner, Plotkin & Kahn.

**Represented (engineering):** A. D. Ring & Associates, P.C.

**Personnel:**

- AL BOVA, vice president & general manager.
- ART DePASQUA, general sales manager.
- HARVEY LAZEAR, local sales manager.
- SUSAN WINCHELL, creative services manager.
- JOHN PALMER, program manager.
- BILL MENDOZA, production manager.
- TOM SEQUIN, vice president, director of finance.
- ANITA FORD-SAUNDERS, public affairs director.
- MILDRED McNEILL, vice president, news & public affairs.
- PAUL FREGA, news director.
- WILLIAM CANORA, chief engineer.

**Highest 30 Sec. Rate:** \$15,000.

**NETWORK BASE HOURLY RATE:** \$1,100.

**City of License:** New Britain. **ADI:** Hartford-New Haven. **Rank:** 23.

Total Households: © MSI Consumer Market Data as of 1/1/88. TV Homes, TV% and Circulation © 1988 Arbitron. County coverage based on Arbitron study.



Net Weekly Circulation	State County	Total Households	TV Households	%
<b>50% &amp; Over</b>	<b>CONNECTICUT</b>			
	Hartford	310,500	305,700	98
	Litchfield	61,300	60,200	98
	Middlesex	51,600	50,700	98
	New Haven	286,100	282,300	99
	Tolland	40,900	40,200	98
<b>Between 25-49%</b>	<b>CONNECTICUT</b>			
	New London	90,200	88,300	98
	Windham	35,300	34,600	98
	<b>MASSACHUSETTS</b>			
	Hampden	166,600	164,200	99
<b>Between 5-24%</b>	<b>CONNECTICUT</b>			
	Fairfield	296,700	293,200	99
	<b>MASSACHUSETTS</b>			
	Franklin	27,200	26,400	97
	Hampshire	49,300	48,300	98
	<b>NEW YORK</b>			
	Putnam	28,400	28,000	98
<b>Station Totals</b>		<b>1,444,100</b>	<b>1,422,100</b>	<b>98</b>
<b>Net Weekly Circulation (1988)</b>			<b>699,800</b>	
<b>Average Daily Circulation (1988)</b>			<b>323,100</b>	

# Connecticut—New Haven-Hartford

**WTNH-TV**

Ch. 8

**Network Service:** ABC.

**Licensee:** Cook Inlet Communications Corp., Drawer 4-N, Anchorage, AK 99509-6014.

**Studio:** 8 Elm St., New Haven, CT 06510.

**Mailing Address:** Box 1859, New Haven, CT 06508.

**Telephone:** 203-784-8888. **TWX:** 710-465-1193.

**Technical Facilities:** Channel No. 8 (180-186 MHz). Authorized power: 166-kw visual, 33.1-kw aural. Antenna: 1210-ft. above av. terrain, 909-ft. above ground, 1549-ft. above sea level.

Latitude 41° 25' 23"  
Longitude 72° 57' 06"

**Transmitter:** Talmadge Rd., Mad Mare Mountain, Hamden, CT.

**Satellite Earth Stations:** Transmit/receive Andrew, 2.3-meter transportable Ku-band; Andrew, 5.6-meter Ku-band; Harris, 9-meter C-band; Andrew, DX Antenna & Harris receivers.

**News Services:** ABC, AP, CNN, UPI.

**Ownership:** Cook Inlet Communications, L.P., 100%. Cook Inlet Communications Inc., gen. partner, 49.00%; Whitcom Partners & Assoc. L.P., ltd. partner, 51%.

**Began Operation:** June 15, 1948. Sale to present owners by Capital Cities Communications approved by FCC Nov. 14, 1985 (*Television Digest*, Vol. 25:30, 31). Sale to Capital Cities by Triangle Publications approved by FCC Feb. 24, 1971. Previous sale by Aldo DeDominicis-Patrick J. Goode interests approved June 20, 1956 (*Television Digest*, Vol. 12:21, 22, 25, 34).

**Represented (sales):** Blair Television.

**Represented (legal):** Wilmer, Cutler & Pickering.

**Personnel:**

LEWIS FREIFELD, general manager.  
FRAN TIVALD, general sales manager.  
TONY D'ANGELO, national sales manager.  
BRUCE LAWRENCE, local sales manager.  
LAWRENCE MANNE, program director.  
BOB RUSSO, engineering manager.  
WILLIAM ELLISON, public affairs manager.  
STEVE PERLER, business manager.  
ROBERT FELDMAN, news director.  
STAN ROMAN, operations manager.  
DON COHEN, promotion director.

**Highest 30 Sec. Rate:** \$10,000.

**NETWORK BASE HOURLY RATE:** \$3300.

**City of License:** New Haven. **ADI:** Hartford-New Haven. **Rank:** 23.

Total Households: © MSI Consumer Market Data as of 1/1/88. TV Homes, TV% and Circulation © 1988 Arbitron. County coverage based on Arbitron study.



WTNH-TV BPCT-5582 Granted 5/17/76

© American Map Corp., 14244

Net Weekly Circulation	State County	Total Households	TV Households	Households %
<b>50% &amp; Over</b>	<b>CONNECTICUT</b>			
	Hartford	310,500	305,700	98
	Litchfield	61,300	60,200	98
	Middlesex	51,600	50,700	98
	New Haven	286,100	282,300	99
	New London	90,200	88,300	98
	Tolland	40,900	40,200	98
<b>Between 25-49%</b>	<b>CONNECTICUT</b>			
	Fairfield	296,700	293,200	99
	Windham	35,300	34,600	98
<b>Between 5-24%</b>	<b>MASSACHUSETTS</b>			
	Berkshire	54,900	53,900	98
	Hampden	166,600	164,200	99
	Hampshire	49,300	48,300	98
	<b>NEW YORK</b>			
	Dutchess	89,100	87,400	98
	Suffolk	430,100	425,900	99
	Ulster	62,200	60,500	97
	<b>RHODE ISLAND</b>			
	Washington	36,200	35,600	98
<b>Station Totals</b>		<b>2,061,000</b>	<b>2,031,000</b>	<b>99</b>
<b>Net Weekly Circulation (1988)</b>				<b>967,700</b>
<b>Average Daily Circulation (1988)</b>				<b>537,600</b>

# Connecticut—New London

**WTWS**

Ch. 26

**Network Service:** None, independent.

**Licensee:** R & R Media Corp., Box 991, New London, CT 06320.

**Studio:** 216 Broad St., New London, CT 06320.

**Telephone:** 203-444-2626. **Telex:** 203-643-940.

**Technical Facilities:** Channel No. 26 (542-548 MHz). Authorized power: 2820-kw max. visual, 282-kw max. aural. Antenna: 1251-ft. above av. terrain, 1200-ft. above ground, 1501-ft. above sea level.

Latitude 41° 25' 05"  
Longitude 72° 11' 55"

**Transmitter:** 1.3-mi. SE on Hwy. 85, Montville.

**Satellite Earth Station:** Pinzone; Pinzone, DX Engineering receivers.

**News Services:** Group W Newsfeed, UPI.

**Ownership:** R & R Media, 100%. Richard R. Rangoon, pres., 99%; James A. Kontoleon, v.p., 1%; Rod La Fountain, secy.

**Began Operation:** September 15, 1986.

**Represented (sales):** Mutual Telesales Inc.

**Represented (legal):** Reddy, Begley & Martin.

**Personnel:**

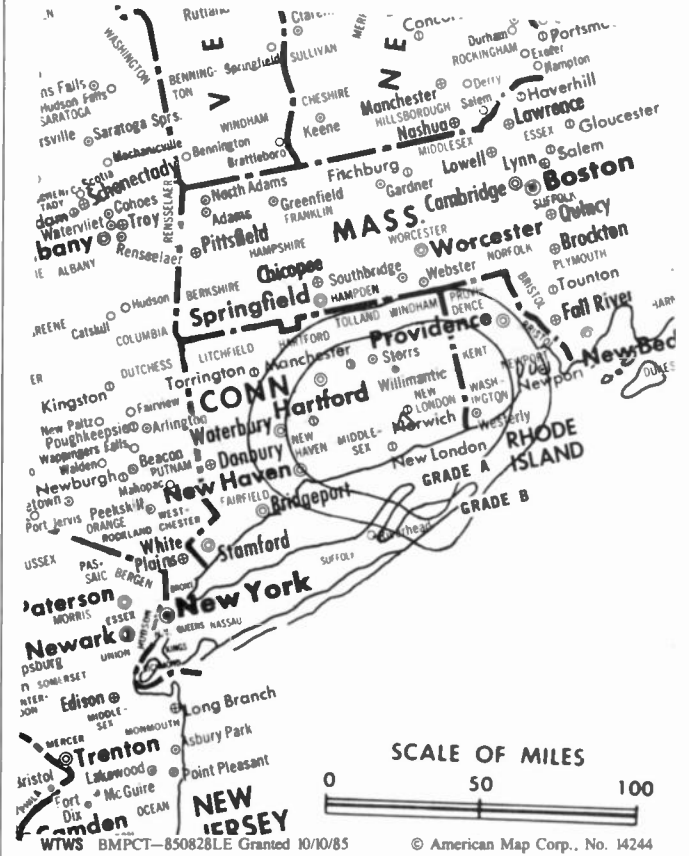
- JIM KONTOLEON, vice president & general manager.
- JAY MCSORLEY, general sales manager.
- STEVEN ELLIS, engineering director.
- JIM PARISI, news director.
- RALPH GUARDIANO, operations manager.
- LAURA SNELL, promotion director.
- NANCY GREENE, business manager/controller.

**Highest One Hour Rate:** \$1000.

**Highest 30 Sec. Rate:** \$375.

**City of License:** New London. **ADI:** Hartford-New Haven. **Rank:** 23.

Total Households: © MSI Consumer Market Data as of 1/1/88. TV Homes, TV% and Circulation © 1988 Arbitron. County coverage based on Arbitron study.



Net Weekly Circulation	State County	Total Households	TV Households	%
Between 25-49%	CONNECTICUT			
	New London	90,200	88,300	98
Between 5-24%	CONNECTICUT			
	Middlesex	51,600	50,700	98
	Tolland	40,900	40,200	98
	Windham	35,300	34,600	98
RHODE ISLAND	Newport	30,300	29,900	99
	Washington	36,200	35,600	98
	<b>Station Totals</b>	<b>284,500</b>	<b>279,300</b>	<b>98</b>
<b>Net Weekly Circulation (1988)</b>				<b>89,190</b>
<b>Average Daily Circulation (1988)</b>				<b>25,900</b>

# Connecticut—Waterbury

**WTXX**

Ch. 20

**Network Service:** None, independent.

**Licensee:** Channel 20 Enterprises Ltd. Partnership, 414 Meadow St., Waterbury, CT 06702.

**Studio:** 414 Meadow St., Waterbury, CT 06702.

**Telephone:** 203-575-2020.

**Technical Facilities:** Channel No. 20 (506-512 MHz). Authorized power: 2239-kw max. visual, 223.9-kw max. aural. Antenna: 1200-ft. above av. terrain, 1013-ft. above ground, 1749-ft. above sea level.

Latitude 41° 31' 04''  
Longitude 73° 01' 07''

**Transmitter:** Peach Orchard Rd., 0.2-mi. N of Clark Hill Rd., near Prospect, CT.

**Multichannel TV Sound:** Stereo only.

**Satellite Earth Stations:** Scientific-Atlanta, 7-meter; M/A-Com, 3.7-meter Ku-band; Scientific-Atlanta, M/A-Com receivers.

**Ownership:** Odyssey Partners, 46.6%; Michael Finkelstein, 30.5%; Electra Investment Trust Ltd., 5.18%; John Bretl, 3.05%; Paul Zofnass, 3.05%; Michael Hayes, 1.52%; Jerome H. Grossman, 1.52%; Essen Assoc. IX, 8.50%. See Odyssey Partners in Group Ownership of Television Stations.

**Began Operation:** September 4, 1953. Sale to present owners approved by FCC Nov. 9, 1981 (*Television Digest*, Vol. 21:18).

**Represented (sales):** MMT Sales Inc.

**Represented (legal):** Nixon, Hargrave, Devans & Doyle.

**Represented (engineering):** Jules Cohen & Associates.

**Personnel:**

GEOFFREY ROSE, vice president & general manager.  
HARVEY ADELBERG, general sales manager.  
NANCY McCORMICK, program director.  
CHARLES ALLEN, chief engineer.

**Highest One Hour Rate:** \$6000.

**Highest 30 Sec. Rate:** \$1000.

**City of License:** Waterbury. **ADI:** Hartford-New Haven. **Rank:** 23.

Total Households: © MSI Consumer Market Data as of 1/1/88. TV Homes, TV% and Circulation © 1988 Arbitron. County coverage based on Arbitron study.



WTXX BMAPCT-820223KG Granted 3/11/82

© American Map Corp., 14244

Net Weekly Circulation	State County	Total Households	TV Households	Households %
<b>Between 25-49%</b>	<b>CONNECTICUT</b>			
	Hartford	310,500	305,700	98
	Litchfield	61,300	60,200	98
	Middlesex	51,600	50,700	98
	New Haven	286,100	282,300	99
	New London	90,200	88,300	98
<b>Between 5-24%</b>	Tolland	40,900	40,200	98
	Windham	35,300	34,600	98
	<b>MASSACHUSETTS</b>			
<b>Station Totals</b>	Hampden	166,600	164,200	99
	<b>CONNECTICUT</b>			
	Fairfield	296,700	293,200	99
	<b>MASSACHUSETTS</b>			
<b>Net Weekly Circulation (1988)</b>	Hampshire	49,300	48,300	98
	<b>NEW YORK</b>			
<b>Average Daily Circulation (1988)</b>	Putnam	28,400	28,000	98
	<b>Station Totals</b>	<b>1,416,900</b>	<b>1,395,700</b>	<b>99</b>
<b>Net Weekly Circulation (1988)</b>				<b>510,300</b>
<b>Average Daily Circulation (1988)</b>				<b>172,700</b>



Market	Arbitron ADI TV Households	Rank
Philadelphia, PA	2,643,700	4
Baltimore, MD	902,800	22
Salisbury, MD	88,300	162

**Market Area Commercial TV Stations**

KYW-TV (3), WCAU-TV (10), WFMZ-TV (69), WGBS-TV (57), WHSP (65), WMGM-TV (40), WPHL-TV (17), WPVI-TV (6), WTGI-TV (61), WTVE (51), WTXF-TV (29)  
 WBAL-TV (11), WBFF (45), WHSW (24), WJZ-TV (13), WMAR-TV (2), WNUV-TV (54)  
 WBOC-TV (16), WMDT (47)

**Delaware Station Totals as of October 1, 1988**

	VHF	UHF	TOTAL
Commercial Television Stations	0	1	1
Educational Television Stations	1	1	2
	1	2	3

**Subscribe to Television Digest  
 With Consumer Electronics!**  
 For subscription information,  
 call collect: **202-872-9200.**

# Delaware—Wilmington

**WTGI-TV**

**Ch. 61**

**Network Service:** Telemundo.

**Licensee:** Delaware Valley Bcstrs. L.P., One Christina Plaza, 303 A St., Wilmington, DE 19801.

**Studio:** One Christina Plaza, 303 A St., Wilmington, DE 19801.

**Telephone:** 302-654-6161. **Telex:** 302-654-6561.

**Technical Facilities:** Channel No. 61 (752-758 MHz). Authorized power: 3000-kw max. visual, 300-kw max. aural. Antenna: 958-ft. above av. terrain, 950-ft. above ground, 1049-ft. above sea level.

Latitude	39°	41'	43"
Longitude	75°	17'	55"

**Transmitter:** Old Vespers Rd., 2.8-mi. NNE of Woodstown.

**Multichannel TV Sound:** Stereo only.

**Satellite Earth Stations:** AFC, 4.0-meter Ku-band; Vertex, 6.1-meter C-band.

**Ownership:** Elmer Lindale, chmn., 51.0%; Daniel G. Slape, 40.0%; remainder undisclosed

**Began Operation:** July 9, 1986.

**Represented (legal):** Gammon & Grange.

**Represented (engineering):** Mullaney Engineering Inc..

**Personnel:**

- DAN SLAPE, general manager.
- LON MITCHELL, local sales manager.
- DAN BOROWICZ, chief engineer.
- MARY OTTING, promotion director.
- PAT PIERANTOZZI, business manager.
- LORI HILL, marketing director.



WTGI-TV BMPCT-860617KF Granted 6/27/86

© American Map Corp., No. 14244

**Rates:** Not available.

**Arbitron Data:** Not available.

**City of License:** Wilmington. **ADI:** Philadelphia. **Rank:** 4.



Market	Arbitron ADI TV Households	Rank
Washington, DC	1,592,800	9
Pittsburgh, PA	1,192,200	17
Baltimore, MD	902,800	22
Salisbury, MD	88,300	162
Hagerstown, MD	40,900	195

Market Area Commercial TV Stations
WDC-TV (20), WFTY (50), WJLA-TV (7), WRC-TV (4), WTKK (66), WTTG (5), WUSA (9) KDKA-TV (2), WPCB-TV (40), WPGH-TV (53), WPTT-TV (22), WPXI (11), WTAE-TV (4) WBAL-TV (11), WBFF (45), WHSW (24), WJZ-TV (13), WMAR-TV (2), WNUV-TV (54) WBOC-TV (16), WMDT (47) WHAG-TV (25), WJAL (68)

State Cross Reference List Communities That Receive Programs of Stations That are Located Elsewhere	
WTKK, Washington	See Manassas, VA

District of Columbia Station Totals as of October 1, 1988			
	VHF	UHF	TOTAL
Commercial Television Stations	4	2	6
Educational Television Stations	0	2	2
	4	4	8

# District of Columbia—Washington

## WDCA-TV

Ch. 20

**Network Service:** None, independent.

**Licensee:** TVX of Washington Inc., 5202 River Rd., Bethesda, MD 20816.

**Studio:** 5202 River Rd., Bethesda, MD 20816.

**Telephone:** 301-654-2600. TWX: 710-824-9608.

**Technical Facilities:** Channel No. 20 (506-512 MHz). Authorized power: 4000-kw max. & 3090-kw horizontal visual, 400-kw max. & 309-kw horizontal aural. Antenna: 770-ft. above av. terrain, 809-ft. above ground, 1049-ft. above sea level.

Latitude 38° 57' 49.40"  
Longitude 77° 06' 18.20"

**Transmitter:** 5202 River Rd., Bethesda, MD.

**Multichannel TV Sound:** Stereo only.

**Satellite Earth Stations:** Transmit/receive Harris, 9-meter C-band; Harris, 6-meter C-band; Harris, 3-meter; Harris receivers.

**Ownership:** TVX Broadcast Group, 100%. See Group Ownership of Television Stations.

**Began Operation:** April 20, 1966. Sale to Improvement Leasing Co. by Milton Grant & assoc. approved by FCC May 7, 1969 (*Television Digest*, Vol. 8:50; 9:19). Sale to Taft Television & Radio by Improvement Leasing Co. approved by FCC Aug. 16, 1979 (Vol. 18:18; 19:30, 33-36). Sale to present owner by Taft approved Feb. 20, 1987 (Vol. 27:9, 14, 15).

**Represented (sales):** Seltel Inc.

**Represented (legal):** Kenkel, Barnard & Edmundson.

### Personnel:

TIMOTHY M. LYNCH, general manager.  
JEFF FEYES, general sales manager.  
J. W. LINKENAUER, national sales manager.  
PEDRO PEREZ, chief engineer.  
MARK BURDETTE, local sales manager.  
KEM MAHER, program director.  
VIKKI RIGGS, promotion director.  
BOB OTROBA, business manager/controller.

**Rates:** On request.

**City of License:** Washington. **ADI:** Washington, DC. **Rank:** 9.

Total Households: © MSI Consumer Market Data as of 1/1/88. TV Homes, TV% and Circulation © 1988 Arbitron. County coverage based on Arbitron study.

Net Weekly Circulation	State County	Total Households	TV Households	%
<b>50% &amp; Over</b>	<b>DISTRICT OF COLUMBIA</b>			
	Dist Of Columbia	253,100	250,600	99
	<b>MARYLAND</b>			
	Prince Georges	240,600	239,800	100
<b>Between 25-49%</b>	<b>VIRGINIA</b>			
	Loudoun	23,900	23,600	99
	Prince William	60,600	60,200	99
	<b>MARYLAND</b>			
	Allegany	29,200	29,000	99
	Anne Arundel	142,700	142,000	100
	Baltimore	257,700	256,600	100
	Calvert	14,500	14,300	99
	Carroll	38,900	38,700	99
	Charles	27,800	27,500	99
	Dorchester	11,400	11,300	99
Frederick	46,000	45,700	99	
Howard	55,100	54,800	100	
Montgomery	245,500	244,600	100	
Queen Annes	10,700	10,600	99	
St Marys	22,500	22,300	99	
Talbot	11,200	11,100	99	
Washington	40,900	40,600	99	
Wicomico	26,100	25,900	99	



WDCA-TV BPCT-4374 Granted 10/5/70

© American Map Corp., No. 14244

Net Weekly Circulation	State County	Total Households	TV Households	%
<b>Between 25-49%</b>	<b>PENNSYLVANIA</b>			
	Franklin	44,700	43,300	97
	<b>VIRGINIA</b>			
	Albemarle	39,600	38,900	98
	Arlington	129,800	129,200	99
	Clarke	3,900	3,900	100
	Culpeper	8,500	8,400	99
	Fairfax	266,400	265,500	100
	Fauquier	14,400	14,200	99
	Frederick	20,600	20,400	99
	King George	4,000	4,000	100
	Rappahannock	2,500	2,500	100
	Spotsylvania	20,200	20,000	99
	Stafford	16,200	16,000	99
	Warren	8,900	8,800	99
	Hampton City	44,200	43,900	99
	Newport News City	56,400	56,100	99
<b>WEST VIRGINIA</b>				
Berkeley	19,700	19,600	99	
Mineral	10,300	10,200	99	
Morgan	4,500	4,400	98	
<b>Between 5-24%</b>	<b>MARYLAND</b>			
	Caroline	9,100	9,000	99
	Harford	54,400	54,100	99
	Kent	6,600	6,500	98
	Baltimore City	281,700	280,400	100
	<b>NORTH CAROLINA</b>			
	Guilford	126,800	126,000	99
	Mecklenburg	174,100	172,900	99
	<b>PENNSYLVANIA</b>			
	Adams	24,900	24,300	98
(Continued on page A-212)				
<b>Station Totals</b>		<b>3,468,600</b>	<b>3,444,900</b>	<b>99</b>
<b>Net Weekly Circulation (1988)</b>			<b>1,073,200</b>	
<b>Average Daily Circulation (1988)</b>			<b>344,500</b>	



# District of Columbia—Washington

**WFTY**

Ch. 50

**Network Service:** None, independent.

**Licensee:** Channel 50 Inc., 12276 Wilkins Ave., Rockville, MD 20852.

**Studio:** 12276 Wilkins Ave., Rockville, MD 20852.

**Telephone:** 301-230-1550.

**Technical Facilities:** Channel No. 50 (686-692 MHz). Authorized power: 2450-kw max. & 1860-kw horizontal visual, 245-kw max. & 186-kw horizontal aural. Antenna: 570-ft. above av. terrain, 509-ft. above ground, 797-ft. above sea level.

Latitude 38° 57' 44"  
Longitude 77° 01' 36"

Holds CP for change to 2438-kw max. visual, 810-ft. above av. terrain, 732-ft. above ground, 1020-ft. above sea level. BMPCT-871109KG.

**Transmitter:** NW Corner of 9th & Peabody, Washington.

**Satellite Earth Stations:** Scientific-Atlanta, 4-meter C-band; ADM, 3-meter C-band.

**Ownership:** Corridor Broadcasting Corp., 100%. See Group Ownership of Television Stations.

**Began Operation:** November 1, 1981. Sale to present owners by Theodore S. Ledbetter Jr. approved by FCC Jan. 17, 1985.

**Represented (legal):** Patton, Boggs & Blow.

**Personnel:**

- NOLANDA HILL, chairman of the board & president.
- ANDREW M. OCKERSHAUSEN, general manager.
- LISA BRANNOCK, exec. vice president & station manager.
- KENNETH WHITE, vice president & chief financial officer.
- EDDIE SACHS, local sales manager.
- DON HAZEN, vice president, engineering & operations.
- JIM LANGE, chief engineer.
- TERRI ANDERSEN, promotion director.
- HERBERT WILLIS, business manager.

**Highest One Hour Rate:** \$3600.

**Highest 30 Sec. Rate:** \$425.

**City of License:** Washington. **ADI:** Washington, DC. **Rank:** 9.

Total Households: © MSI Consumer Market Data as of 1/1/88. TV Homes, TV% and Circulation © 1988 Arbitron. County coverage based on Arbitron study.

Net Weekly Circulation	State County	Total Households	TV Households	Households %
Between 25-49%	<b>DISTRICT OF COLUMBIA</b>			
	Dist Of Columbia	253,100	250,600	99
Between 5-24%	<b>MARYLAND</b>			
	Anne Arundel	142,700	142,000	100
	Calvert	14,500	14,300	99



WFTY BMPCT-871109KG Granted 1/27/88

© American Map Corp., No. 14244

Net Weekly Circulation	State County	Total Households	TV Households	Households %	
Between 5-24%	Charles	27,800	27,500	99	
	Howard	55,100	54,800	100	
	Montgomery	245,500	244,600	100	
	Prince Georges	240,600	239,800	100	
	Queen Annes	10,700	10,600	99	
	St Marys	22,500	22,300	99	
	Talbot	11,200	11,100	99	
	Baltimore City	281,700	280,400	100	
	<b>VIRGINIA</b>				
	Arlington	129,800	129,200	99	
Fairfax	266,400	265,500	100		
Fauquier	14,400	14,200	99		
King George	4,000	4,000	100		
Loudoun	23,900	23,600	99		
Prince William	60,600	60,200	99		
<b>Station Totals</b>		<b>1,804,500</b>	<b>1,794,700</b>	<b>99</b>	
<b>Net Weekly Circulation (1988)</b>			<b>276,600</b>		
<b>Average Daily Circulation (1988)</b>			<b>76,000</b>		

# District of Columbia—Washington

**WJLA-TV**

Ch. 7

Network Service: ABC.

Licensee: WJLA Inc., 4461 Connecticut Ave. NW, Washington, DC 20008.

Studio: 4461 Connecticut Ave. NW, Washington, DC 20008.

Telephone: 202-364-7777. TWX: 710-822-9505.

Fax: 202-364-7831.

Technical Facilities: Channel No. 7 (174-180 MHz). Authorized power: 316-kw visual, 48-kw aural. Antenna: 770-ft. above av. terrain, 640-ft. above ground, 1049-ft. above sea level.

Latitude 38° 57' 01"  
Longitude 77° 04' 47"

Transmitter: 4010 Chesapeake St. NW.

Satellite Earth Stations: Satcom Technologies, 5.5-meter Ku-band; Microdyne, 3.5-Meter C-band; Channel Master, 3.5-Meter C-band; Andrew, Microdyne & Sierra receivers.

News Services: AP, UPI.

Ownership: Allbritton Communications Company. See Group Ownership of Television Stations.

Began Operation: October 3, 1947.

Represented (sales): Pety Television Inc.

Represented (legal): Hogan & Hartson.

**Personnel:**

- MICHAEL MOORE, president & chief executive officer.
- JOHN C. LONG, executive vice president & general manager.
- JANE E. COHEN, vice president, operations.
- JOHN TOLLEFSON, vice president & director of engineering.
- THURSA THOMAS, vice president, communications.
- PETER M. McCORMICK, national sales manager.
- JEANNE OATES, sales director.
- BILL HAIGHT, local sales manager.
- BOB CASAZZA, vice president, marketing & promotion.
- BONNIE RANDOLPH, manager, finance & administration.
- TERI EVERETT, director of public relations.

Highest One Hour Rate: \$50,000.

Highest 30 Sec. Rate: \$25,000.

NETWORK BASE HOURLY RATE: \$2550.

City of License: Washington. ADI: Washington, DC. Rank: 9.

Total Households: © MSI Consumer Market Data as of 1/1/88. TV Homes, TV% and Circulation © 1988 Arbitron. County coverage based on Arbitron study.

Net Weekly Circulation	State County	Total Households	TV Households	%
<b>50% &amp; Over</b>	<b>DISTRICT OF COLUMBIA</b>			
	Dist Of Columbia	253,100	250,600	99
	<b>MARYLAND</b>			
	Allegany	29,200	29,000	99
	Calvert	14,500	14,300	99
	Charles	27,800	27,500	99
	Frederick	46,000	45,700	99
	Howard	55,100	54,800	100
	Montgomery	245,500	244,600	100
	Prince Georges	240,600	239,800	100
	St Marys	22,500	22,300	99
	Talbot	11,200	11,100	99
	Washington	40,900	40,600	99
	<b>PENNSYLVANIA</b>			
	Franklin	44,700	43,300	97
<b>VIRGINIA</b>				
Arlington	129,800	129,200	99	
Clarke	3,900	3,900	100	



WJLA-TV BMPCT-7405 Granted 7/25/72 © American Map Corp., 14244

Net Weekly Circulation	State County	Total Households	TV Households	%
<b>50% &amp; Over</b>	Culpeper	8,500	8,400	99
	Fairfax	266,400	265,500	100
	Fauquier	14,400	14,200	99
	Frederick	20,600	20,400	99
	King George	4,000	4,000	100
	Loudoun	23,900	23,600	99
	Prince William	60,600	60,200	99
	Rappahannock	2,500	2,500	100
	Spotsylvania	20,200	20,000	99
	Stafford	16,200	16,000	99
	Warren	8,900	8,800	99
	Westmoreland	5,800	5,700	98
	<b>WEST VIRGINIA</b>			
	Berkeley	19,700	19,600	99
	Jefferson	12,300	12,200	99
Mineral	10,300	10,200	99	
Morgan	4,500	4,400	98	
<b>Between 25-49%</b>	<b>MARYLAND</b>			
	Anne Arundel	142,700	142,000	100
	Carroll	38,900	38,700	99
	<b>PENNSYLVANIA</b>			
Bedford	17,600	17,100	97	
Fulton	5,400	5,100	95	
<b>VIRGINIA</b>				
Page	7,600	7,600	100	
Shenandoah	11,300	11,200	99	
<b>WEST VIRGINIA</b>				
Hampshire	5,900	5,800	98	
<b>Between 5-24%</b>	<b>MARYLAND</b>			
	Baltimore	257,700	256,600	100
Caroline	9,100	9,000	99	
(Continued on page A-212)				
<b>Station Totals</b>		<b>2,681,300</b>	<b>2,663,100</b>	<b>99</b>
<b>Net Weekly Circulation (1988)</b>			<b>1,566,500</b>	
<b>Average Daily Circulation (1988)</b>			<b>869,000</b>	

# District of Columbia—Washington

## WRC-TV

Ch. 4

**Network Service:** NBC.

**Licensee:** NBC Subsidiary Inc. 5, 4001 Nebraska Ave. NW, Washington, DC 20016.

**Studio:** 4001 Nebraska Ave. NW, Washington, DC 20016.

**Telephone:** 202-885-4000. **TWX:** 202-965-0804.

**Technical Facilities:** Channel No. 4 (66-72 MHz). Authorized power: 100-kw visual, 15.1-kw aural. Antenna: 570-ft. above av. terrain, 458-ft. above ground, 849-ft. above sea level.

Latitude 38° 56' 23.80"  
Longitude 77° 04' 53.50"

**Transmitter:** 4001 Nebraska Ave. NW.

**Satellite Earth Stations:** Scientific-Atlanta, 7-meter; Scientific-Atlanta, 5-meter.

**News Services:** AP, UPI, NBC.

**Ownership:** National Broadcasting Co., 100%. See Group Ownership of Television Stations.

**Began Operation:** June 27, 1947.

**Represented (sales):** NBC TV Spot Sales.

### Personnel:

ALLAN HORLICK, vice president & general manager.  
LARRY SPERO, sales director.  
THOMAS MANN, director, facilities & engineering.  
STEPHEN DICKLER, sales manager.  
MARGARET McNALLY, sales manager.  
KATHLEEN McCAMPBELL, director, programming.  
CAROL BAKER, director, operations & engineering production.  
RICHARD GOGGIN, director, advertising & promotion.  
JACK ABERNETHY, director, business affairs.  
JOHN ANNIS, director, employee relations.  
BRET MARCUS, director, news.

**Rates:** On request.

**NETWORK BASE HOURLY RATE:** \$2150.

**City of License:** Washington. **ADI:** Washington, DC. **Rank:** 9.

Total Households: © MSI Consumer Market Data as of 1/1/88. TV Homes, TV% and Circulation © 1988 Arbitron. County coverage based on Arbitron study.

Net Weekly Circulation	State County	Total Households	TV Households	%
<b>50% &amp; Over</b>	<b>DISTRICT OF COLUMBIA</b>			
	Dist Of Columbia	253,100	250,600	99
	<b>MARYLAND</b>			
	Calvert	14,500	14,300	99
	Charles	27,800	27,500	99
	Frederick	46,000	45,700	99
	Howard	55,100	54,800	100
	Montgomery	245,500	244,600	100
	Prince Georges	240,600	239,800	100
	St Marys	22,500	22,300	99
	Talbot	11,200	11,100	99
	Washington	40,900	40,600	99
	<b>VIRGINIA</b>			
	Arlington	129,800	129,200	99
	Clarke	3,900	3,900	100
	Culpeper	8,500	8,400	99
	Fairfax	266,400	265,500	100
	Fauquier	14,400	14,200	99
	Frederick	20,600	20,400	99
	King George	4,000	4,000	100
	Loudoun	23,900	23,600	99
	Page	7,600	7,600	100
	Prince William	60,600	60,200	99
	Rappahannock	2,500	2,500	100
	Shenandoah	11,300	11,200	99



WRC-TV BPCT—2103 Granted 4/17/57

© American Map Corp., No. 14244

Net Weekly Circulation	State County	Total Households	TV Households	%
<b>50% &amp; Over</b>	Spotsylvania	20,200	20,000	99
	Stafford	16,200	16,000	99
	Warren	8,900	8,800	99
	Westmoreland	5,800	5,700	98
	<b>WEST VIRGINIA</b>			
Berkeley	19,700	19,600	99	
Jefferson	12,300	12,200	99	
<b>Between 25-49%</b>	<b>MARYLAND</b>			
	Anne Arundel	142,700	142,000	100
	Carroll	38,900	38,700	99
	Dorchester	11,400	11,300	99
	Wicomico	26,100	25,900	99
<b>PENNSYLVANIA</b>				
Franklin	44,700	43,300	97	
<b>VIRGINIA</b>				
Caroline	6,400	6,300	98	
Madison	3,900	3,800	97	
Rockingham	27,600	27,300	99	
<b>WEST VIRGINIA</b>				
Hampshire	5,900	5,800	98	
Hardy	3,700	3,600	97	
Morgan	4,500	4,400	98	
<b>Between 5-24%</b>	<b>MARYLAND</b>			
	Allegany	29,200	29,000	99
	Baltimore	257,700	256,600	100
	Caroline	9,100	9,000	99
	Harford	54,400	54,100	99
	Kent	6,600	6,500	98
	Queen Annes	10,700	10,600	99
Somerset	6,800	6,700	99	
Baltimore City	281,700	280,400	100	

(Continued on page A-212)

<b>Station Totals</b>	<b>2,659,800</b>	<b>2,641,900</b>	<b>99</b>
<b>Net Weekly Circulation (1988)</b>		<b>1,539,700</b>	
<b>Average Daily Circulation (1988)</b>		<b>824,100</b>	

# District of Columbia—Washington

**WUSA**

Ch. 9

**Network Service:** CBS.

**Licensee:** Gannett Co. Inc., Broadcast House, 4001 Brandywine St. NW, Washington, DC 20016.

**Studio:** 4001 Brandywine St. NW, Washington, DC 20016.

**Telephone:** 202-364-3900. TWX: 710-822-9776.

**Technical Facilities:** Channel No. 9 (186-192 MHz). Authorized power: 316-kw visual, 31.6-kw aural. Antenna: 770-ft. above av. terrain, 640-ft. above ground, 1049-ft. above sea level.

Latitude 38° 57' 01"  
Longitude 77° 04' 47"

**Transmitter:** Broadcast House.

**Satellite Earth Stations:** Scientific-Atlanta, 7-meter C-band; Scientific-Atlanta, 4.5-meter C-band; Harris, 6.1-meter C-band; Harris, 4.5-meter Ku-band; Harris, Scientific-Atlanta receivers.

**News Services:** AP, UPI, Reuters, Western Union Weather.

**Ownership:** Gannett Co. Inc., 100%. See Group Ownership of Television Stations.

**Began Operation:** January 16, 1949 as WOIC. Sold to CBS (45%) and Washington Post (55%) August 1950 (Television Digest, Vol. 6:25). Washington Post acquired 100% in October 1954 (Vol. 10:42). Exchange for WWJ-TV (now WDIV), Detroit, MI approved by FCC May 18, 1978 (Vol. 17:58; 18:21). Sale by Evening News Assn. to present owner approved Jan. 13, 1986.

**Represented (sales):** Blair Television.

**Represented (legal):** Pierson, Ball & Dowd.

**Personnel:**

- RONALD TOWNSEND, president & general manager.
- HENRY K. YAGGI III, vice president & station manager.
- STEPHEN COOK, general sales manager.
- PAUL TRELSTAD, local sales manager.
- LAWRENCE HERBSTER, vice president, business affairs.
- LYNN BEALL, national sales manager.
- JAMES MARTIN, operations manager.
- LOUISE ABERNATHY, personnel manager.
- DAVID PEARCE, vice president, news.
- DIANE DIGIT, public relations manager.
- MARK DeSANTIS, promotion manager.
- SANDRA BUTLER, vice president, broadcast operations.
- HENRY R. OWEN, director of engineering.
- KHALIM PIANKHI, manager, community affairs.

**Highest 30 Sec. Rate:** \$8000.

**NETWORK BASE HOURLY RATE:** \$2350.

**City of License:** Washington. ADI: Washington, DC. Rank: 9.

Total Households: © MSI Consumer Market Data as of 1/1/88. TV Homes, TV% and Circulation © 1988 Arbitron. County coverage based on Arbitron study.

Net Weekly Circulation	State County	Total Households	TV Households	%	
<b>50% &amp; Over</b>	<b>DISTRICT OF COLUMBIA</b>				
		Dist Of Columbia	253,100	250,600	99
	<b>MARYLAND</b>				
		Allegany	29,200	29,000	99
		Calvert	14,500	14,300	99
		Charles	27,800	27,500	99
		Frederick	46,000	45,700	99
		Howard	55,100	54,800	100
		Montgomery	245,500	244,600	100
		Prince Georges	240,600	239,800	100
		St Marys	22,500	22,300	99
		Talbot	11,200	11,100	99
		Washington	40,900	40,600	99
	<b>PENNSYLVANIA</b>				
		Franklin	44,700	43,300	97



WUSA BMPCT-7389 Granted 8/17/72

© American Map Corp., 14244

Net Weekly Circulation	State County	Total Households	TV Households	%	
<b>50% &amp; Over</b>	<b>VIRGINIA</b>				
		Arlington	129,800	129,200	99
		Clarke	3,900	3,900	100
		Culpeper	8,500	8,400	99
		Fairfax	266,400	265,500	100
		Fauquier	14,400	14,200	99
		Frederick	20,600	20,400	99
		King George	4,000	4,000	100
		Loudoun	23,900	23,600	99
		Page	7,600	7,600	100
		Prince William	60,600	60,200	99
		Rappahannock	2,500	2,500	100
		Shenandoah	11,300	11,200	99
		Spotsylvania	20,200	20,000	99
		Stafford	16,200	16,000	99
		Warren	8,900	8,800	99
		Westmoreland	5,800	5,700	98
	<b>Between 25-49%</b>	<b>WEST VIRGINIA</b>			
		Berkeley	19,700	19,600	99
		Jefferson	12,300	12,200	99
		Mineral	10,300	10,200	99
		Morgan	4,500	4,400	98
<b>MARYLAND</b>					
	Anne Arundel	142,700	142,000	100	
	Carroll	38,900	38,700	99	
	Dorchester	11,400	11,300	99	
<b>Between 10-24%</b>	<b>VIRGINIA</b>				
		Albemarle	39,600	38,900	98
		Augusta	33,100	32,700	99
		Madison	3,900	3,800	97
		Orange	7,300	7,200	98
		Rockingham	27,600	27,300	99
	<b>(Continued on page A-213)</b>				
<b>Station Totals</b>		<b>2,653,900</b>	<b>2,635,800</b>	<b>99</b>	
<b>Net Weekly Circulation (1988)</b>				<b>1,591,300</b>	
<b>Average Daily Circulation (1988)</b>				<b>904,900</b>	

# District of Columbia—Washington

**WTTG**

Ch. 5

**Network Service:** Fox.

**Licensee:** Fox Television Stations Inc., 5151 Wisconsin Ave. NW, Washington, DC 20016.

**Studio:** 5151 Wisconsin Ave. NW, Washington, DC 20016.

**Telephone:** 202-244-5151. TWX: 910-881-5757.

**Fax:** 202-244-1745.

**Technical Facilities:** Channel No. 5 (76-82 MHz). Authorized power: 100-kw visual, 15-kw aural. Antenna: 770-ft. above av. terrain, 705-ft. above ground, 1049-ft. above sea level.

Latitude 38° 57' 21"  
Longitude 77° 04' 57"

**Transmitter:** 5151 Wisconsin Ave. NW, Washington.

**Multichannel TV Sound:** Stereo only.

**Satellite Earth Stations:** Microdyne, 10-meter; Microdyne, 5-meter; Microdyne receivers.

**News Services:** AP, UPI.

**Ownership:** Fox Television Station Group. See Group Ownership of Television Stations.

**Began Operation:** January 1, 1947. Sale by Metromedia Inc. to present owner approved by FCC Nov. 14, 1985.

**Represented (sales):** TeleRep Inc.

**Personnel:**

- BETTY ENDICOTT, vice president & general manager.
- MICHAEL WORTSMAN, vice president & general sales manager.
- GARY QUINN, chief engineer.
- RICK GOLD, local sales manager.
- PETER PAISLEY, national sales manager.
- JOSEPH SAITTA, news director.
- LINDY SPERO, vice president & director, creative services.
- BILL CUNNINGHAM, vice president & business manager.
- GLENN DYER, program director.
- DEBORAH DUGAN, director, public services.
- PAM SENUTA, director, research.
- MARK POERTNER, production manager.
- DONNA HARRIS, traffic manager.

**City of License:** Washington. **ADI:** Washington, DC. **Rank:** 9.

Total Households: © MSI Consumer Market Data as of 1/1/88. TV Homes, TV% and Circulation © 1988 Arbitron. County coverage based on Arbitron study.

Net Weekly Circulation	State County	Total Households	TV Households	Households %
<b>50% &amp; Over</b>	<b>DISTRICT OF COLUMBIA</b>			
	Dist Of Columbia	253,100	250,600	99
	<b>MARYLAND</b>			
	Allegany	29,200	29,000	99
	Anne Arundel	142,700	142,000	100
	Calvert	14,500	14,300	99
	Carroll	38,900	38,700	99
	Charles	27,800	27,500	99
	Dorchester	11,400	11,300	99
	Frederick	46,000	45,700	99
	Howard	55,100	54,800	100
	Montgomery	245,500	244,600	100
	Prince Georges	240,600	239,800	100
	Queen Annes	10,700	10,600	99
	St Marys	22,500	22,300	99
	Talbot	11,200	11,100	99
	Washington	40,900	40,600	99
Wicomico	26,100	25,900	99	
<b>PENNSYLVANIA</b>				
Franklin	44,700	43,300	97	
Fulton	5,400	5,100	95	



WTTG BMPCT-5854 Granted 6/25/63 © American Map Corp., 14244

Net Weekly Circulation	State County	Total Households	TV Households	Households %
<b>50% &amp; Over</b>	<b>VIRGINIA</b>			
	Arlington	129,800	129,200	99
	Clarke	3,900	3,900	100
	Culpeper	8,500	8,400	99
	Fairfax	266,400	265,500	100
	Fauquier	14,400	14,200	99
	Frederick	20,600	20,400	99
	King George	4,000	4,000	100
	Loudoun	23,900	23,600	99
	Page	7,600	7,600	100
	Prince William	60,600	60,200	99
	Rockingham	27,600	27,300	99
	Shenandoah	11,300	11,200	99
	Spotsylvania	20,200	20,000	99
	Stafford	16,200	16,000	99
	Warren	8,900	8,800	99
	Westmoreland	5,800	5,700	98
<b>WEST VIRGINIA</b>				
Berkeley	19,700	19,600	99	
Hardy	3,700	3,600	97	
Jefferson	12,300	12,200	99	
Mineral	10,300	10,200	99	
Morgan	4,500	4,400	98	
<b>Between 25-49%</b>	<b>DELAWARE</b>			
	Sussex	41,100	40,600	99
	<b>MARYLAND</b>			
	Baltimore	257,700	256,600	100
	Caroline	9,100	9,000	99
	Harford	54,400	54,100	99
Kent	6,600	6,500	98	
Somerset	6,800	6,700	99	
Worcester	14,300	14,100	99	
(Continued on page A-213)				
<b>Station Totals</b>		<b>4,319,400</b>	<b>4,283,200</b>	<b>99</b>
<b>Net Weekly Circulation (1988)</b>			<b>1,970,000</b>	
<b>Average Daily Circulation (1988)</b>			<b>865,300</b>	

## District of Columbia

### WDCA-TV, Washington (Arbitron Data Continued)

Net Weekly Circulation	State County	Total Households	TV Households Households	%
<b>Between 5-24%</b>	<b>VIRGINIA</b>			
	Caroline	6,400	6,300	98
	Dimwiddie	21,400	21,100	99
	Essex	3,200	3,100	97
	Greene	3,100	3,000	97
	Henrico	75,900	75,200	99
	Madison	3,900	3,800	97
	Page	7,600	7,600	100
	Pittsylvania	40,500	40,000	99
	Prince George	15,000	14,900	99
	Richmond	2,500	2,500	100
	Rockbridge	10,400	10,300	99
	Rockingham	27,600	27,300	99
	Shenandoah	11,300	11,200	99
	Westmoreland	5,800	5,700	98
	York	16,300	16,200	99
	Norfolk City	93,900	93,200	99
	Portsmouth City	38,200	37,900	99
	Va Beach City	112,900	112,300	99
	<b>WEST VIRGINIA</b>			
	Hampshire	5,900	5,800	98
Hardy	3,700	3,600	97	
Jefferson	12,300	12,200	99	

### WJLA-TV, Washington (Arbitron Data Continued)

Net Weekly Circulation	State County	Total Households	TV Households Households	%
<b>Between 5-24%</b>	<b>MARYLAND</b>			
	Cecil	23,100	23,000	100
	Dorchester	11,400	11,300	99
	Harford	54,400	54,100	99

### WJLA-TV—(Continued) (Arbitron Data Continued)

Net Weekly Circulation	State County	Total Households	TV Households Households	%
<b>Between 5-24%</b>	Queen Annes	10,700	10,600	99
	Wicomico	26,100	25,900	99
	Baltimore City	281,700	280,400	100
	<b>PENNSYLVANIA</b>			
	Adams	24,900	24,300	98
	<b>VIRGINIA</b>			
	Augusta	33,100	32,700	99
	Caroline	6,400	6,300	98
	Essex	3,200	3,100	97
	Madison	3,900	3,800	97
	Northumberland	4,000	4,000	99
Orange	7,300	7,200	98	
Rockingham	27,600	27,300	99	
<b>WEST VIRGINIA</b>				
Hardy	3,700	3,600	97	

### WRC-TV, Washington (Arbitron Data Continued)

Net Weekly Circulation	State County	Total Households	TV Households Households	%
<b>Between 5-24%</b>	<b>PENNSYLVANIA</b>			
	Adams	24,900	24,300	98
	Fulton	5,400	5,100	95
	<b>VIRGINIA</b>			
	Augusta	33,100	32,700	99
	Essex	3,200	3,100	97
	Middlesex	3,300	3,200	97
	Northumberland	4,000	4,000	99
	Orange	7,300	7,200	98
	Richmond	2,500	2,500	100
	<b>WEST VIRGINIA</b>			
	Mineral	10,300	10,200	99

# District of Columbia

## WTTG, Washington (Arbitron Data Continued)

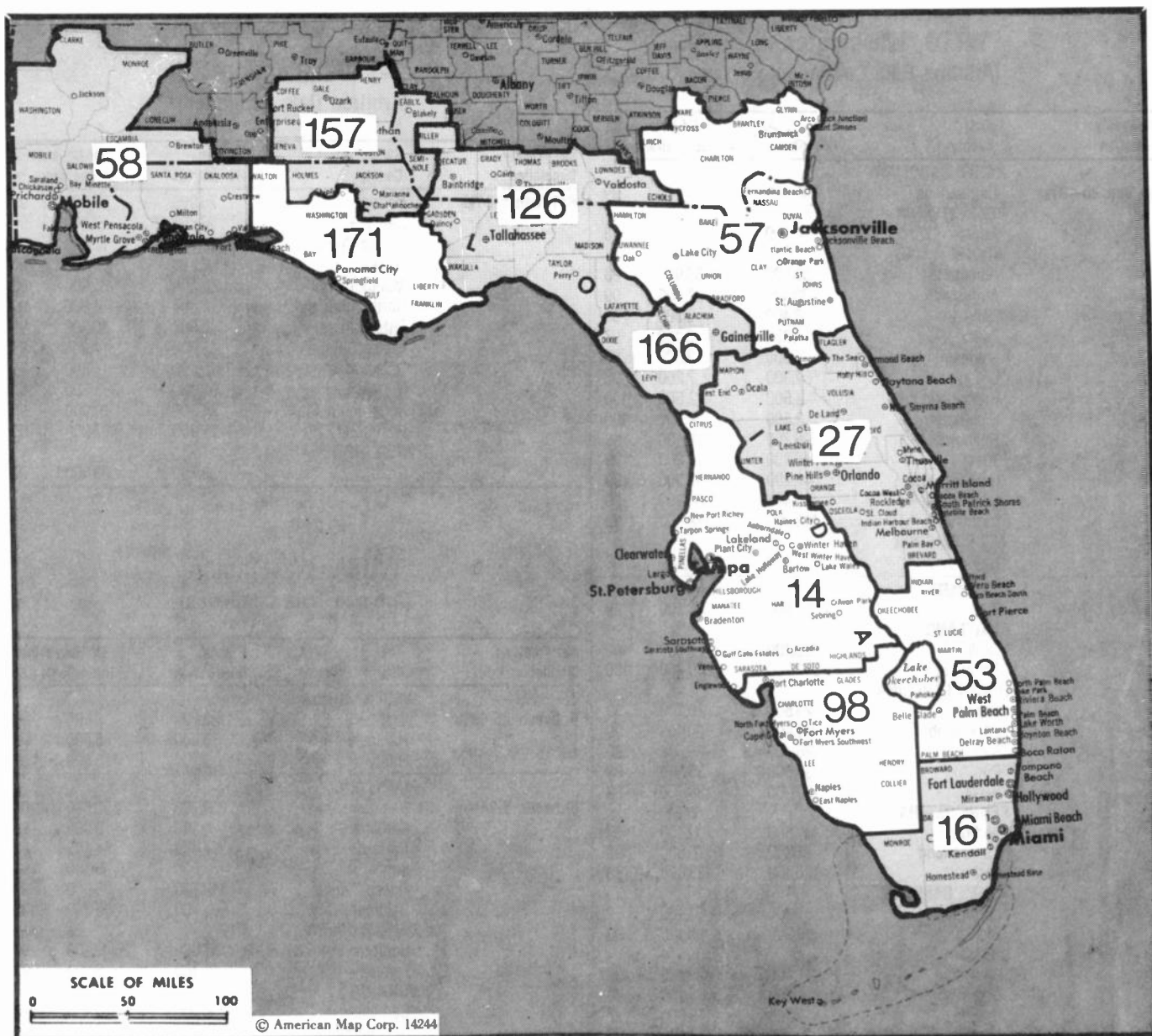
Net Weekly Circulation	State County	Total Households	TV Households Households	%
Between 25-49%	<b>NORTH CAROLINA</b>			
	Cumberland	85,400	84,400	99
	<b>PENNSYLVANIA</b>			
	Adams	24,900	24,300	98
	<b>VIRGINIA</b>			
	Albemarle	39,600	38,900	98
	Augusta	33,100	32,700	99
	Caroline	6,400	6,300	98
	Essex	3,200	3,100	97
	Madison	3,900	3,800	97
	Orange	7,300	7,200	98
	Rappahannock	2,500	2,500	100
	Richmond	2,500	2,500	100
	Roanoke	76,700	76,100	99
	York	16,300	16,200	99
	Hampton City	44,200	43,900	99
	Newport News City	56,400	56,100	99
	Va Beach City	112,900	112,300	99
	<b>WEST VIRGINIA</b>			
	Hampshire	5,900	5,800	98
Between 5-24%	<b>DELAWARE</b>			
	Kent	36,800	36,500	99
	<b>MARYLAND</b>			
	Cecil	23,100	23,000	100
	Baltimore City	281,700	280,400	100
	<b>NORTH CAROLINA</b>			
	Craven	28,500	28,300	99
	Edgecombe	20,400	20,100	99
	Nash	26,900	26,500	99
	Pitt	36,800	36,300	99
	Wake	139,900	138,700	99
	<b>PENNSYLVANIA</b>			
	Bedford	17,600	17,100	97
	Cumberland	71,800	70,500	98
	York	126,100	123,800	98
	<b>SOUTH CAROLINA</b>			
	Lexington	61,900	61,100	99
	Richland	100,300	99,100	99
	<b>VIRGINIA</b>			
	Dinwiddie	21,400	21,100	99
Goochland	4,200	4,100	98	
Greene	3,100	3,000	97	
Hanover	18,700	18,400	98	

## WTTG—(Continued) (Arbitron Data Continued)

Net Weekly Circulation	State County	Total Households	TV Households Households	%
Between 5-24%	Henrico	75,900	75,200	99
	Henry	27,500	27,200	99
	James City	12,500	12,300	99
	Louisa	6,800	6,600	98
	Montgomery	26,200	25,900	99
	Northumberland	4,000	4,000	99
	Pittsylvania	40,500	40,000	99
	Prince George	15,000	14,900	99
	Rockbridge	10,400	10,300	99
	Norfolk City	93,900	93,200	99
	Portsmouth City	38,200	37,900	99
	Richmond City	87,900	87,200	99
	<b>WEST VIRGINIA</b>			
	Grant	3,700	3,600	97

## WUSA, Washington (Arbitron Data Continued)

Net Weekly Circulation	State County	Total Households	TV Households Households	%
Between 25-49%	<b>WEST VIRGINIA</b>			
	Grant	3,700	3,600	97
	Hampshire	5,900	5,800	98
	Hardy	3,700	3,600	97
Between 5-24%	<b>MARYLAND</b>			
	Baltimore	257,700	256,600	100
	Caroline	9,100	9,000	99
	Harford	54,400	54,100	99
	Kent	6,600	6,500	98
	Queen Annes	10,700	10,600	99
	Baltimore City	281,700	280,400	100
	<b>PENNSYLVANIA</b>			
	Bedford	17,600	17,100	97
	Fulton	5,400	5,100	95
<b>VIRGINIA</b>				
Caroline	6,400	6,300	98	
Northumberland	4,000	4,000	99	



Market	Arbitron ADI TV Households	Rank	Market Area Commercial TV Stations
Tampa-St. Petersburg, FL.....	1,237,400	14	WBHS (50), WCLF (22), WFTS (28), WTMV (32), WTOG (44), WTSP-TV (10), WTVT (13), WWSB (40), WXFL (8)
Miami, FL.....	1,213,200	16	WBFS-TV (33), WCIX (6), WDZL (39), WHFT (45), WLTU (23), WPLG (10), WSCV (51), WSVN (7), WTVJ (4), WYHS (69)
Orlando-Daytona Beach-Melbourne, FL .....	782,400	27	WACX (55), WAYK (56), WAYQ (26), WBSF (43), WCPX-TV (6), WESH (2), WFTV (9), WOFL (35), WTGL-TV (52)
West Palm Beach-Ft. Pierce-Vero Beach, FL.....	462,500	53	WFLX (29), WPEC (12), WPTV (5), WTVX (34)
Jacksonville, FL.....	442,400	57	WAWS-TV (30), WJKS (17), WJXT (4), WNFT (47), WTLV (12)
Mobile, AL-Pensacola, FL.....	440,800	58	WALA-TV (10), WEAR-TV (3), WFGX (35), WHBR (33), WJTC (44), WKRG-TV (5), WMPV-TV (21), WPAN (53), WPMI (15)
Fort Myers-Naples, FL .....	223,000	98	WBBH-TV (20), WEVU (26), WFTX (36), WINK-TV (11), WNPL-TV (46)
Tallahassee, FL-Thomasville, GA.....	166,500	126	WCTV (6), WTCW (40), WTXL-TV (27)
Dothan, AL.....	104,000	157	WDHN (18), WTVY (4)
Gainesville, FL.....	83,100	166	WCJB (20), WOGX (51)
Panama City, FL.....	75,300	171	WJHG-TV (7), WMBB (13), WPGX (28)



**State Cross Reference List**  
Communities That Receive Programs of  
Stations That are Located Elsewhere

WWSB, Bradenton .....	See Sarasota, FL
WCPX-TV, WESH, WFTV, Daytona Beach .....	See Orlando, FL
WFTX, Fort Myers .....	See Cape Coral, FL
WTVX, Fort Pierce .....	See Palm Beach, FL
WOGX, Gainesville .....	See Ocala, FL
WAYK, Melbourne .....	See Orlando, FL
WBSF, Melbourne .....	See Orlando, FL
WSCV, Miami .....	See Fort Lauderdale, FL
WEVU, Naples .....	See Fort Myers, FL
WACX, Orlando .....	See Leesburg, FL
WTGL-TV, Orlando .....	See Cocoa, FL
WALA-TV, WKRG-TV, WMPV-TV & WPML, Pensacola .....	See Mobile, AL
WPAN, Pensacola .....	See Fort Walton Beach, FL
WXFL, WFTS, WTOG, WTSP-TV & WTVT, St. Petersburg .....	See Tampa, FL
WVGA, Tallahassee .....	See Valdosta, GA
WCLF, Tampa .....	See Clearwater, FL
WTMV, Tampa .....	See Lakeland, FL
WTVX, Vero Beach .....	See Palm Beach, FL
WFLX & WPEC, West Palm Beach .....	See Palm Beach, FL

**Florida Station Totals as of October 1, 1988**

	VHF	UHF	TOTAL
Commercial Television Stations	19	35	54
Educational Television Stations	5	9	14
	24	44	68

**VIDEO WEEK**

The weekly news service covering cable TV, subscription TV, satellite-to-home broadcasting, videocassettes, videodiscs, videogames and home computer entertainment.

For information, call (202) 872-9200.

**— NEW AREA CODES —**

State	Before	After	Effective Date
Colorado	303	303 LATA 1 (North)	March 5, 1988
		719 LATA 2 (South)	
Florida	305	305 Broward, Monroe & Dade Counties	April 16, 1988
		407 Remaining counties formerly 305	
Massachusetts	617	617 Boston & immediate suburbs	July 16, 1988
		508 Remaining exchanges formerly 617	

# Florida—Cape Coral

**WFTX**

Ch. 36

**Network Service:** Fox.

**Licensee:** Wabash Valley Bcstg. Corp.

**Studio:** 621 Pine Island Rd., Cape Coral, FL 33991.

**Telephone:** 813-574-3636.

**Technical Facilities:** Channel No. 36 (602-608 MHz). Authorized power: 5000-kw max. visual, 500-kw max. aural. Antenna: 1476-ft. above av. terrain, 1477-ft. above ground, 1506-ft. above sea level.

Latitude	26°	47'	43"
Longitude	81°	48'	04"

**Transmitter:** 4.9-mi. SSW of Tuckers Corner.

**Satellite Earth Stations:** Microdyne, 7-meter C-band; Prodelin, 3-meter C-band; United Satellite Systems, 3-meter Ku-band; Automation Techniques receivers.

**Ownership:** Wabash Valley Broadcasting Corp., 100%. See Group Ownership of Television Stations.

**Began Operation:** October 14, 1985. Sale to present owner by Family TV Assoc. approved by FCC Nov. 25, 1986 (*Television Digest*, Vol. 26:38).

**Represented (sales):** Independent TV Sales.

**Represented (legal):** Dow, Lohnes & Albertson.

**Represented (engineering):** B. Scott Baxter & Associates.

**Personnel:**

CHRIS ANDREWS, general manager.  
 JERRY BLEVINS, chief engineer.  
 ROD HALL, general sales manager.  
 MERRILY HUFF, program manager.  
 DICK ENDERWOOD, program director.  
 PAM O'DONNELL, business manager.

**Highest One Hour Rate:** \$2000.

**Highest 30 Sec. Rate:** \$225.

**City of License:** Cape Coral. **ADI:** Fort Myers-Naples. **Rank:** 98.

Total Households: © MSI Consumer Market Data as of 1/1/88. TV Homes, TV% and Circulation © 1988 Arbitron. County coverage based on Arbitron study.



WFTX BPCT-861031KE Granted 12/5/86

© American Map Corp., No. 14244

Net Weekly Circulation	State County	Total Households	TV Households	%
<b>50% &amp; Over</b>	<b>FLORIDA</b> Charlotte	38,800	38,300	99
	<b>FLORIDA</b> Collier	52,800	51,700	98
<b>Between 25-49%</b>	De Soto	7,800	7,700	99
	Hendry	7,800	7,600	97
	Lee	120,000	118,600	99
	<b>FLORIDA</b> Hardee	7,200	7,100	99
<b>Between 5-24%</b>	Highlands	25,600	25,200	98
	Sarasota	118,000	117,000	99
	<b>Station Totals</b>	<b>378,000</b>	<b>373,200</b>	<b>99</b>
<b>Net Weekly Circulation (1988)</b>				<b>122,500</b>
<b>Average Daily Circulation (1988)</b>				<b>44,300</b>

# Florida—Clearwater

**WCLF**

**Ch. 22**

**Network Service:** None, independent.

**Licensee:** Christian Television Corp. Inc., 6922 142nd Ave. N., Largo, FL 34641.

**Studio:** 6922 142nd Ave. N, Largo, FL 34641.

**Mailing Address:** Box 6922, Clearwater, FL 34618.

**Telephone:** 813-535-5622.

**Technical Facilities:** Channel No. 22 (518-524 MHz). Authorized power: 5000-kw max. & 1170-kw horizontal visual, 500-kw max. & 117-kw horizontal aural. Antenna: 1429-ft. above av. terrain, 1538-ft. above ground, 1549-ft. above sea level.

Latitude 28° 11' 04"  
Longitude 82° 45' 39"

**Transmitter:** 2.6-mi. N of Tarpon Springs.

**Satellite Earth Stations:** Transmit/receive Comtech, 5-meter C-band; Luxor, 3-meter C-band; Vertex, 6.1-meter Ku-band; ADU, M/A-Com receivers.

**Ownership:** Christian Television Network, 100%. See Group Ownership of Television Stations.

**Began Operation:** October 24, 1979.

**Represented (legal):** Gammon & Grange.

**Personnel:**

ROBERT R. D'ANDREA, general manager.  
ROBERT KENNEDY, director of cable relations/special projects.  
CLAY MULLINS, sales manager.  
JACK JARVIS, production manager.  
WILLIAM BRYAN, chief engineer.  
KURT STOWERS, business manager.

**Highest One Hour Rate:** \$750.

**Highest 30 Sec. Rate:** \$90.

**City of License:** Clearwater. A01: Tampa-St. Petersburg. Rank: 14.

Total Households: © MSI Consumer Market Data as of 1/1/88. TV Homes, TV% and Circulation © 1988 Arbitron. County coverage based on Arbitron study.



Net Weekly Circulation	State County	Total Households	TV Households	Households %
<b>FLORIDA</b>				
<b>Between 5-24%</b>	Citrus	36,600	35,900	98
	Hernando	33,000	32,500	98
	Hillsborough	299,200	296,500	99
	Manatee	78,700	78,000	99
	Pasco	106,300	105,100	99
<b>Station Totals</b>		<b>553,800</b>	<b>548,000</b>	<b>99</b>
<b>Net Weekly Circulation (1988)</b>			<b>61,700</b>	
<b>Average Daily Circulation (1988)</b>			<b>22,300</b>	

# Florida—Cocoa

## WTGL-TV

Ch. 52

**Network Service:** None, independent.

**Licensee:** Good Life Broadcasting Inc., Box 1852, Cocoa, FL 32922-1852.

**Studios:** 26 Forrest Ave., Cocoa, FL 32922; 1205 29th St., Orlando, FL 32805.

**Telephones:** 305-631-2730, Cocoa; 305-422-5257, Orlando.

**Technical Facilities:** Channel No. 52 (698-704 MHz). Authorized power: 4720-kw max. visual, 472-kw max. aural. Antenna: 934-ft. above av. terrain, 1005-ft. above ground, 1049-ft. above sea level.

Latitude	28°	18'	26"
Longitude	80°	54'	48"

**Transmitter:** Deseret Ranches, Star Rte. 1250, Melbourne.

**Satellite Earth Stations:** 2 in operation; Harris, Microwave Assoc. receivers.

**Ownership:** Christian Television Network, 100%. See Group Ownership of Television Stations.

**Began Operation:** August 16, 1982.

**Represented (legal):** Gammon & Grange.

**Represented (engineering):** Serge Bergen.

**Personnel:**

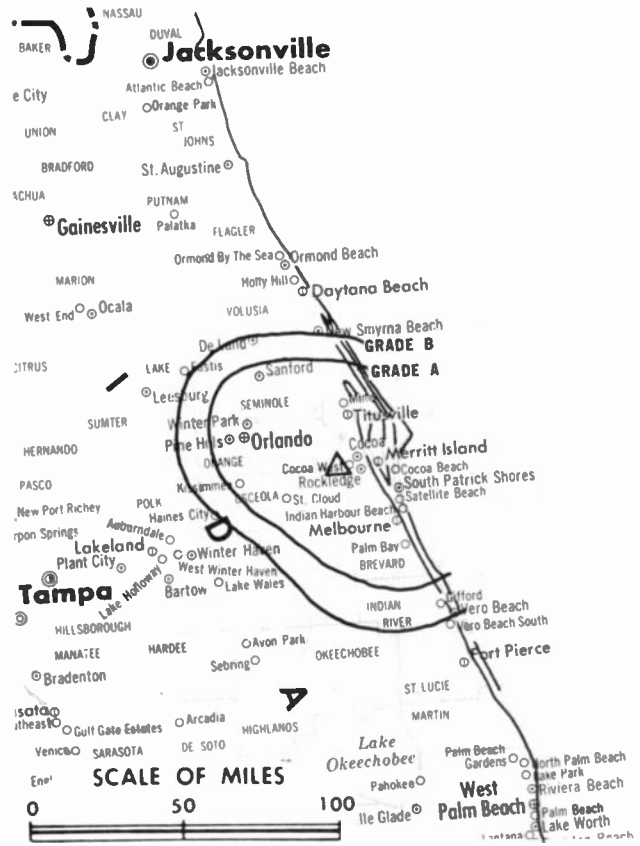
KEN MIKESELL, operations manager.  
BILL BRYAN, chief engineer.

**Highest One Hour Rate:** \$690.

**Highest 30 Sec. Rate:** \$70.

**City of License:** Cocoa. ADI: Orlando-Daytona Beach-Melbourne. Rank: 27.

Total Households: © MSI Consumer Market Data as of 1/1/88. TV Homes, TV% and Circulation © 1988 Arbitron. County coverage based on Arbitron study.



WTGL-TV BNPCT-820415KG Granted 7/27/82

© American Map Corp., 14244

Net Weekly Circulation	State County	Total Households	TV Households	%
<b>FLORIDA</b>				
Between 5-24%	Brevard	147,300	146,000	99
<b>Station Totals</b>		<b>147,300</b>	<b>146,000</b>	<b>99</b>
<b>Net Weekly Circulation (1988)</b>			<b>18,200</b>	
<b>Average Daily Circulation (1988)</b>			<b>5,100</b>	

# Florida—Fort Lauderdale

**WSCV**

Ch. 51

Network Service: Telemundo.

Licensee: Telemundo of Florida Inc.

Studio: 2100 Coral Way, Miami, FL 33145.

Telephone: 305-854-5151.

Technical Facilities: Channel No. 51 (692-698 MHz). Authorized power: 2138-kw max. & 661-kw horizontal visual, 129-kw horizontal aural. Antenna: 1020-ft. above av. terrain, 1042-ft. above ground, 1049-ft. above sea level.

Latitude 25° 59' 37"  
Longitude 80° 10' 29"

Holds CP for change to 5013-kw max. visual, 860-ft. above av. terrain, 853-ft. above ground, 860-ft. above sea level, lat. 25° 57' 59", long. 80° 12' 33", transmitter to 390 NW 210th St., Miami. BMPCT-880601LF.

Transmitter: 3200 Pembroke Rd., Pembroke Park, FL.

Satellite Earth Stations: 2 in operation; Harris receivers.

News Services: AP, CNN.

Ownership: Telemundo Group Inc., 100%. See Group Ownership of Television Stations.

Began Operation: December 6, 1968 as WSMS-TV; left air Aug. 10, 1970. Sale by Gold Coast Telecasting approved by FCC Jan. 12, 1972. Resumed operation Feb. 14, 1972. Sale to Oak Industries by William F. Johns, Alvin Koenig, et al., approved by FCC Feb. 29, 1980. Previous sale by Trustee in Bankruptcy approved by FCC July 14, 1976. Subscription TV authorization granted March 23, 1979. Sale to John Blair & Co. approved by FCC Oct. 9, 1984 (*Television Digest*, Vol. 24:33). Controlling interest in John Blair & Co. was purchased by Reliance Group & approved by FCC Sept. 18, 1986 (Vol. 26:21-29, 33, 34).

Represented (sales): Blair Television.

Represented (legal): Covington & Burling.

**Personnel:**

- JULIO RUMBAUT, president.
- TIM COWDEN, station manager.
- STEVE PATZ, national sales manager.
- MANUEL FERNANDEZ, local sales manager.
- ANTONIO DIEGUEZ, program director.
- MIGUEL LORENZO, news director.

Highest 30 Sec. Rate: \$500.



City of License: Fort Lauderdale. ADI: Miami. Rank: 16.

Total Households: © MSI Consumer Market Data as of 1/1/88. TV Homes, TV% and Circulation © 1988 Arbitron. County coverage based on Arbitron study.

Net Weekly Circulation	State County	Total Households	TV Households	%
<b>FLORIDA</b>				
Between 5-24%	Dade	678,000	672,500	99
<b>Station Totals</b>		<b>678,000</b>	<b>672,500</b>	<b>99</b>
<b>Net Weekly Circulation (1988)</b>			<b>139,800</b>	
<b>Average Daily Circulation (1988)</b>			<b>82,500</b>	

# Florida—Fort Myers

**WBBH-TV**

Ch. 20

**Network Service:** NBC.

**Licensee:** Waterman Bcstg. Corp. of Florida, 3719 Central Ave., Fort Myers, FL 33901.

**Studio:** 3719 Central Ave., Fort Myers, FL 33901.

**Telephone:** 813-939-2020.

**Technical Facilities:** Channel No. 20 (506-512 MHz). Authorized power: 5000-kw max. & 2619-kw horizontal visual, 500-kw max. & 262-kw horizontal aural. Antenna: 1482-ft. above av. terrain, 1518-ft. above ground, 1549-ft. above sea level.

Latitude 26° 49' 27"  
Longitude 81° 45' 51"

**Transmitter:** Rte. 31, 2.3-mi. S of Tuckers Corner.

**Satellite Earth Stations:** 3 in operation; Harris, 10-meter Ku-band; Harris receivers.

**News Services:** AP, UPI.

**Ownership:** Waterman Broadcasting Corp. See Group Ownership of Television Stations.

**Began Operation:** December 18, 1968. Sale to present owners by William N. Dakos, et al., approved by FCC July 9, 1979.

**Represented (sales):** Katz Television.

**Represented (legal):** Cohn & Marks.

**Represented (engineering):** Cohen, Dippell & Everist, P.C.

**Personnel:**

- STEVE PONTIUS, vice president & general manager.
- DIANE GOWER, general sales manager.
- ROBERT M. CLEVELAND, chief engineer.
- GERALD POPPE, director of finance.
- EVELYN JEWETT, national sales administrator.
- CHERE AVERY, news director.
- KIM DOBB, program coordinator.
- KENT SCHNEIDER, marketing director.
- LISA FAAS, creative services/production.
- DEBI SMITH, computer traffic manager.

**Highest 30 Sec. Rate:** \$1400.

**NETWORK BASE HOURLY RATE:** \$750.

**City of License:** Fort Myers. **ADI:** Fort Myers-Naples. **Rank:** 98.

Total Households: © MSI Consumer Market Data as of 1/1/88. TV Homes, TV% and Circulation © 1988 Arbitron. County coverage based on Arbitron study.



Net Weekly Circulation	State County	Total Households	TV Households	%
<b>50% &amp; Over</b>	<b>FLORIDA</b>			
	Charlotte	38,800	38,300	99
	Collier	52,800	51,700	98
	Glades	2,800	2,700	96
	Hendry	7,800	7,600	97
	Lee	120,000	118,600	99
<b>Between 25-49%</b>	<b>FLORIDA</b>			
	De Soto	7,800	7,700	99
<b>Between 5-24%</b>	<b>FLORIDA</b>			
	Highlands	25,600	25,200	98
	Sarasota	118,000	117,000	99
<b>Station Totals</b>		<b>373,600</b>	<b>368,800</b>	<b>99</b>
<b>Net Weekly Circulation (1988)</b>			<b>223,300</b>	
<b>Average Daily Circulation (1988)</b>			<b>151,700</b>	

# Florida—Naples-Fort Myers

**WEVU**

Ch. 26

**Network Service:** ABC.

**Licensee:** Caloosa Television Corp.

**Studio:** 26 Broadcast Park, 3451 Bonita Bay, Bonita Springs, FL 33923.

**Sales:** Box 6260, Fort Myers, FL 33906.

**Telephones:** 813-597-6038; 813-332-0076. TWX: 510-951-7340.

**Fax:** 813-947-1722.

**Technical Facilities:** Channel No. 26 (542-548 MHz). Authorized power: 2770-kw max. & 982-kw horizontal visual, 277-kw max. & 98.2-kw horizontal aural. Antenna: 710-ft. above av. terrain, 734-ft. above ground, 749-ft. above sea level.

Latitude 26° 17' 34"  
Longitude 81° 44' 09"

Holds CP for change to 5000-kw max. visual, 500-kw max. aural, 1206-ft. above av. terrain, 1191-ft. above ground, 1216-ft. above sea level, lat. 26° 25' 11", long. 81° 37' 28", transmitter to 5.5-mi. SW of Corkscrew, FL. BPCF-860702KG.

**Transmitter:** 4-mi. SE of Bonita Springs.

**Satellite Earth Stations:** Comtech, 7.3-meter C-band; Vitek, 4.3-meter Ku-band; Microdyne, Pinzone, Standard Communications receivers.

**News Service:** AP.

**Ownership:** The Home News Co., 100%. See Group Ownership of Television Stations.

**Began Operation:** August 21, 1974. Sale to present owner approved by FCC Aug. 24, 1978.

**Represented (sales):** Seitel Inc.

**Represented (legal):** Cordon & Kelly.

**Represented (engineering):** Jules Cohen & Associates, P.C.

**Personnel:**

- RAY KARPOWICZ, president & general manager.
- LARRY LANDAKER, station & general sales manager.
- HANK DOUGLAS, sales manager, Naples.
- DAVE McKELVEY, vice president, engineering.
- MIKE HIDALGO, chief engineer.
- RON COMINGS, news director.
- G. SUE PETERS, program director.
- JOHN BUCKEY, promotion director.
- ANN MERKLEY, business manager.

**Highest 30 Sec. Rate:** \$540.

**City of License:** Naples. ADI: Fort Myers-Naples. Rank: 98.



Total Households: © MSI Consumer Market Data as of 1/1/88. TV Homes, TV% and Circulation © 1988 Arbitron. County coverage based on Arbitron study.

Net Weekly Circulation	State County	Total Households	TV Households	%
<b>FLORIDA</b>				
<b>50% &amp; Over</b>	Charlotte	38,800	38,300	99
	Collier	52,800	51,700	98
	Lee	120,000	118,600	99
<b>FLORIDA</b>				
<b>Between 25-49%</b>	Hendry	7,800	7,600	97
<b>FLORIDA</b>				
<b>Between 5-24%</b>	Glades	2,800	2,700	96
<b>Station Totals</b>		<b>222,200</b>	<b>218,900</b>	<b>99</b>
<b>Net Weekly Circulation (1988)</b>			<b>163,300</b>	
<b>Average Daily Circulation (1988)</b>			<b>78,300</b>	

# Florida—Fort Myers

## WINK-TV

Ch. 11

Network Service: CBS.

Licensee: Fort Myers Broadcasting Co., Box 1060, Fort Myers, FL 33902.

Studio: 2824 Palm Beach Blvd., Fort Myers, FL 33916.

Telephone: 813-334-1131. TWX: 510-951-7371.

Technical Facilities: Channel No. 11 (198-204 MHz). Authorized power: 316-kw visual, 31.6-kw aural. Antenna: 1478-ft. above av. terrain, 1475-ft. above ground, 1505-ft. above sea level.

Latitude 26° 48' 01"  
Longitude 81° 45' 48"

Transmitter: State Rte. 31, 3.8-mi. S of Tuckers Corner, FL.

Multichannel TV Sound: Stereo only.

Satellite Earth Stations: Harris, 9-meter C-band; Microdyne, 7-meter C-band; Microdyne, 7-meter Ku-band; Paraclypse, 4-meter C-band; Scientific-Atlanta, 7-meter C-band; Scientific-Atlanta, 4.6-meter C-band; Harris, Microdyne, Scientific-Atlanta, Wegener, Zephyr receivers.

AM Affiliate: WINK, 1-kw, 1240 kHz (CBS).

FM Affiliate: WINK-FM, 100-kw, 96.9 MHz (No. 245), 833-ft.

News Services: AP, CNN, Florida News Network, NIWS, UPI.

Ownership: Fort Myers Bcstg. Co. Fort Myers Bcstg. Co. Ownership: Arthur B. McBride Jr., 50%; Edward J. McBride, 50%.

Began Operation: March 6, 1954.

Represented (sales): Blair Television.

Represented (legal): Dempsey & Koplovitz.

Represented (engineering): Lohnes & Culver.

### Personnel:

JOSEPH C. SCHWARTZEL, vice president & general manager.  
KEN SNEEDEN, station manager.  
MARK EDWARDS, general sales manager.  
JACK HARDINGHAM, program director.  
WENDI DUNLAP, promotion manager.  
GALEN HASSINGER, operations manager.  
JOHN EMMERT, news director.  
RITA MASSEY, production manager.  
CHARLES RAMSEY, chief engineer.

Rates: On request.

NETWORK BASE HOURLY RATE: \$1004.

City of License: Fort Myers. AOI: Fort Myers-Naples. Rank: 98.

Total Households: © MSI Consumer Market Data as of 1/1/88. TV Homes, TV% and Circulation © 1988 Arbitron. County coverage based on Arbitron study.



Net Weekly Circulation	State County	Total Households	TV Households	Households %
<b>FLORIDA</b>				
<b>50% &amp; Over</b>	Charlotte	38,800	38,300	99
	Collier	52,800	51,700	98
	De Soto	7,800	7,700	99
	Glades	2,800	2,700	96
	Hendry	7,800	7,600	97
Lee	120,000	118,600	99	
<b>FLORIDA</b>				
<b>Between 25-49%</b>	Highlands	25,600	25,200	98
	Sarasota	118,000	117,000	99
<b>FLORIDA</b>				
<b>Between 5-24%</b>	Hardee	7,200	7,100	99
<b>Station Totals</b>		<b>380,800</b>	<b>375,900</b>	<b>99</b>
<b>Net Weekly Circulation (1988)</b>			<b>255,600</b>	
<b>Average Daily Circulation (1988)</b>			<b>157,300</b>	



# Florida—Naples

## WNPL-TV

Ch. 46

**Network Service:** None, independent.

**Grantee:** Meycom Inc., Box 7669, Naples, FL 33941.

**Studio:** 2940 S. Horseshoe Dr., Naples, FL 33942.

**Telephone:** 813-643-4611.

**Fax:** 813-643-5035.

**Technical Facilities:** Channel No. 46 (662-668 MHz). Authorized power: 5000-kw max. visual, 500-kw max. aural. Antenna: 1192-ft. above av. terrain, 1178-ft. above ground, 1198-ft. above sea level.

Latitude	26°	18'	25''
Longitude	81°	29'	01''

**Transmitter:** Oil Pipe Line Rd., 1.2-mi. N of State Rte. 858.

**Multichannel TV Sound:** Stereo only.

**Ownership:** Audrey E. Meyers, pres., 51%; Felix Meyers, secy.-treas., 1%; remainder unassigned. Meycom has interest in WUXA(TV), Portsmouth, OH.

**Scheduled to begin operation:** February 1, 1989.

**Represented (sales):** Mutual Telesales Inc.

**Represented (legal):** Watson & Emert.

**Represented (engineering):** Magnuson & Associates.



WNPL-TV BMPCT-870218KG Granted 2/25/88

© American Map Corp., No. 14244

### Personnel:

GARRY WILSON, general manager.

WILLIAM A. OWENS, station manager & program director.

ERNEST E. RETY, chief engineer.

LEIGH COPELAND, business manager.

# Florida—Fort Walton Beach

**WFGX**

Ch. 35

**Network Service:** None, independent.

**Licensee:** Family Group Ltd. II, 5401 West Kennedy Blvd., Suite 341, Tampa, FL 33609.

**Studio:** 105 Beach Dr., Suite B-1, Fort Walton Beach, FL 32548.

**Telephone:** 904-863-3235.

**Technical Facilities:** Channel No. 35 (596-602 MHz). Authorized power: 826.08-kw visual, 99.13-kw aural. Antenna: 197-ft. above av. terrain, 250-ft. above ground, 262-ft. above sea level.

Latitude 30° 26' 36"  
Longitude 86° 35' 56"

**Transmitter:** Off Race Track Rd., Fort Walton Beach.

**Ownership:** Family Group Ltd. II, 100%. Family Group Ltd. II Ownership: Henry A. Ash, gen. partner, 25%; C. Anthony Sexton, ltd. partner, 75%.

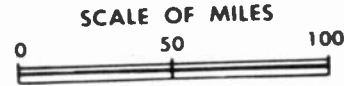
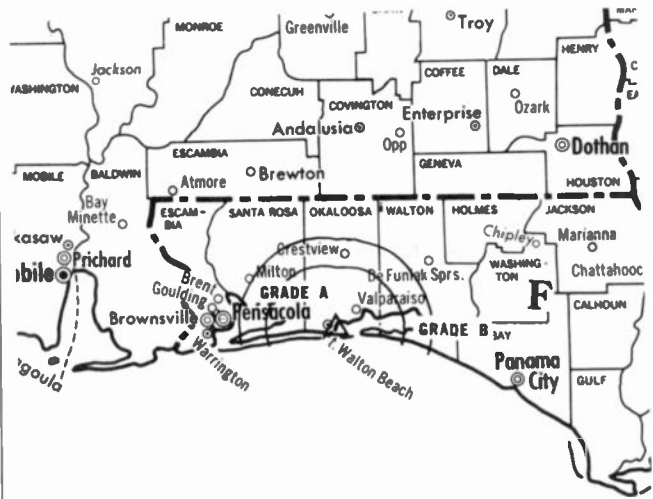
**Began Operation:** April 7, 1987.

**Personnel:**  
PATRICK J. McNAMARA, general manager.

**City of License:** Fort Walton Beach. **ADI:** Mobile, AL-Pensacola, FL. **Rank:** 58.

Total Households: © MSI Consumer Market Data as of 1/1/88. TV Homes, TV% and Circulation © 1988 Arbitron. County coverage based on Arbitron study.

Net Weekly Circulation	State County	Total Households	TV Households	%
Between 5-24%	FLORIDA Okaloosa	52,000	51,600	99
<b>Station Totals</b>		<b>52,000</b>	<b>51,600</b>	<b>99</b>
Net Weekly Circulation (1988)			11,000	
Average Daily Circulation (1988)			3,000	



WFGX BPCF-820830KH Granted 8/25/83

© American Map Corp., No. 14244

Have you purchased your  
**Cable & Station Coverage Atlas?**  
For complete details,  
call collect: 202-872-9200.

# Florida—Fort Walton Beach

## WPAN

Ch. 53

**Network Service:** None, independent.

**Licensee:** John Franklin Ministries Inc., 3950 Hwy. 98W, Navarre, FL 32569.

**Studio:** 11 Tupelo Ave. SE, Fort Walton Beach, FL 32548.

**Mailing Address:** 1248 Eglin Pkwy., Shalimar, FL 32574-1207.

**Telephone:** 904-244-5353.

**Technical Facilities:** Channel No. 53 (704-710 MHz). Authorized power: 3088-kw max. visual, 308-kw max. aural. Antenna: 722-ft. above av. terrain, 686-ft. above ground, 732-ft. above sea level.

Latitude	30°	24'	09"
Longitude	86°	59'	35"

**Transmitter:** Approx. 23.2-mi. W of center of Fort Walton Beach.

**Satellite Earth Stations:** 3 in operation; DX, M/A-Com, Microdyne receivers.

**Ownership:** John Franklin Ministries. John L. Franklin, pres.; Delores A. Franklin, secy.

**Began Operation:** February 14, 1984. Sale to present owners by Elbert R. Davis, et al., approved by FCC Feb. 22, 1988.

**Represented (legal):** Pepper & Corazzini.

**Represented (engineering):** A. D. Ring & Associates, P.C.


**Personnel:**

JOHN L. FRANKLIN, president.  
HAROLD BUSSON, general sales manager.

**Highest One Hour Rate:** \$1000.

**Highest 30 Sec. Rate:** \$75.

**Arbitron Data:** Not available.



WPAN BMPCT—830907KE Granted 11/22/83 ©American Map Corp., No. 14244

City of License: Fort Walton Beach. ADI: Mobile, AL-Pensacola, FL. Rank: 58.

# Florida—Gainesville

**WCJB**

Ch. 20

**Network Service:** ABC.

**Licensee:** Gainesville Television Inc., 5 Milk St., Box 7437, Portland, ME 04112.

**Studio:** 6220 N.W. 43rd St., Gainesville, FL 32606.

**Mailing Address:** Box WCJB, Gainesville, FL 32602.

**Telephone:** 904-377-2020. **TWX:** 510-100-8946.

**Fax:** 904-371-0747.

**Technical Facilities:** Channel No. 20 (506-512 MHz). Authorized power: 2803-kw max. & 2350-kw horizontal visual, 282-kw max. & 235-kw horizontal aural. Antenna: 925-ft. above av. terrain, 985-ft. above ground, 1049-ft. above sea level.

Latitude 29° 32' 11"  
Longitude 82° 24' 00"

**Transmitter:** 1.35-mi. S of Wacahoota.

**Satellite Earth Stations:** Andrew, 7.3-meter C-band; Microdyne, 7-meter C-band; RCA, 4.5-meter Ku-band; Avantek, M/A-Com, Microdyne receivers.

**News Services:** ABC, AP, Conus, Florida News Network.

**Ownership:** Diversified Communications, 100%. See Group Ownership of Television Stations.

**Began Operation:** April 7, 1971. Sale to present owner by William E. Minshall approved by FCC Oct. 12, 1976.

**Represented (sales):** Blair Television.

**Represented (legal):** Dow, Lohnes & Albertson.

**Represented (engineering):** Cohen, Dippell & Everist, P.C.

**Personnel:**

- CAROLYN CATLIN, vice president & general manager.
- ROBERT SALAT, general sales manager.
- HERB WOODALL, local sales manager.
- MICHAEL SHERRILL, director of engineering.
- KAREN WOOLFSTEAD, program director.
- STEVE HUNSICKER, news director.
- ROBIN SNYDER, promotion director.
- ALAN JOHNS, director of production services.
- TIM HOSKINSON, controller.
- SHERI CASON, traffic manager.

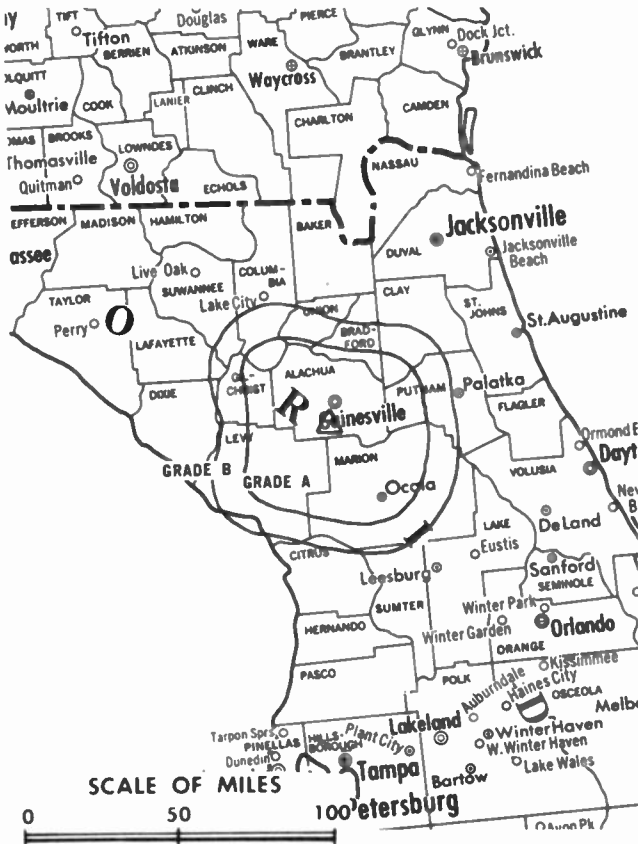
**Highest One Hour Rate:** (January 1, 1987) \$6000.

**Highest 30 Sec. Rate:** (January 1, 1988) \$1200.

**NETWORK BASE HOURLY RATE:** \$350.

**City of License:** Gainesville. **ADI:** Gainesville. **Rank:** 166.

Total Households: © MSI Consumer Market Data as of 1/1/88. TV Homes, TV% and Circulation © 1988 Arbitron. County coverage based on Arbitron study.



WCJB BPCT-800124KF Granted 10/15/82 © American Map Corp., 14244

Net Weekly Circulation	State County	Total Households	TV Households	Households %
<b>50% &amp; Over</b>	<b>FLORIDA</b>			
	Alachua	68,000	66,800	98
	Columbia	15,100	14,800	98
	Dixie	3,300	3,200	97
	Gilchrist	2,600	2,600	100
	Lafayette	1,500	1,500	100
<b>Between 25-49%</b>	Levy	9,700	9,400	97
	Suwannee	9,600	9,400	97
	<b>FLORIDA</b>			
<b>Between 5-24%</b>	Marion	69,400	68,200	98
	Union	2,400	2,400	100
<b>Station Totals</b>	<b>FLORIDA</b>			
	Bradford	7,700	7,600	99
	Clay	29,800	29,400	99
	Hamilton	3,400	3,300	97
	Putnam	23,300	23,000	99
Taylor	6,800	6,600	97	
<b>Net Weekly Circulation (1988)</b>		<b>252,600</b>	<b>248,200</b>	<b>98</b>
<b>Average Daily Circulation (1988)</b>				<b>132,000</b>
				<b>82,600</b>

# Florida—Hollywood

**WYHS**

Ch. 69

**Network Service:** Home Shopping Network.

**Grantee:** Channel 69 of Hollywood Inc., Box 3953, Hollywood, FL 33083.

**Studio:** 700 N.W. 214th, Bldg. 2, No. 304, Hollywood, FL 33083.

**Telephone:** 305-652-0571. **Fax:** 305-652-2291.

**Technical Facilities:** Channel No. 69 (800-806 MHz). Authorized power: 5000-kw max. visual, 500-kw aural. Antenna: 866-ft. above av. terrain, 869-ft. above ground, 873-ft. above sea level.

Latitude	25°	57'	59''
Longitude	80°	12'	33''

**Transmitter:** 390 N.W. 210th St., North Miami.

**Ownership:** Thomas J. Coates, pres., 23.59%; Eddie L. Whitehead, v.p.-secy., 23.59%; Silver King Broadcasting Inc., 49%; Stephen L. Berkman & James D. Whisehand, 1.91% each. See Silver King Bcstg. in Group Ownership of Television Stations.

**Began Operation:** August 10, 1988.

**Represented (legal):** Pierson, Ball & Dowd.

**Represented (engineering):** John F. X. Browne & Associates P.C.

**Personnel:**

EDDIE L. WHITEHEAD, general manager.  
 DAVID T. HALL, chief engineer.  
 LILY GUZMAN de GARCIA, program director.  
 DAWN JAMES, business manager.

**Arbitron Data:** Not available.



**City of License:** Hollywood. **ADI:** Miami. **Rank:** 16.

# Florida—Jacksonville

## WAWS-TV

Ch. 30

**Network Service:** Fox.

**Licensee:** Malrite of Jacksonville Inc., 8675 Hogan Rd., Jacksonville, FL 32216.

**Studio:** 8675 Hogan Rd., Jacksonville, FL 32216.

**Telephone:** 904-642-3030. **TWX:** 810-827-1860.

**Technical Facilities:** Channel No. 30 (566-572 MHz). Authorized power: 2750-kw max. & 759-kw horizontal visual, 97.7-kw horizontal aural. Antenna: 990-ft. above av. terrain, 1030-ft. above ground, 1045-ft. above sea level.

Latitude 30° 16' 52.50"  
Longitude 81° 34' 15.00"

Holds CP for change to 5000-kw max. visual, 508-kw max. aural, 991-ft. above av. terrain, 997-ft. above ground, 1012-ft. above sea level; lat. 30° 16' 53", long. 81° 34' 15". BPCT-851007KE.

**Transmitter:** Hogan Rd. near Pottsburg Creek, Jacksonville.

**Satellite Earth Station:** Scientific-Atlanta, 7-meter; M/A-Com, Scientific-Atlanta receivers.

**Ownership:** Malrite Communications Group Inc., 100%. See Group Ownership of Television Stations.

**Began Operation:** February 15, 1981.

**Represented (sales):** Independent TV Sales.

**Represented (legal):** Kaye, Scholer, Fierman, Hays & Handler.

**Represented (engineering):** Ralph Evans & Associates.

### Personnel:

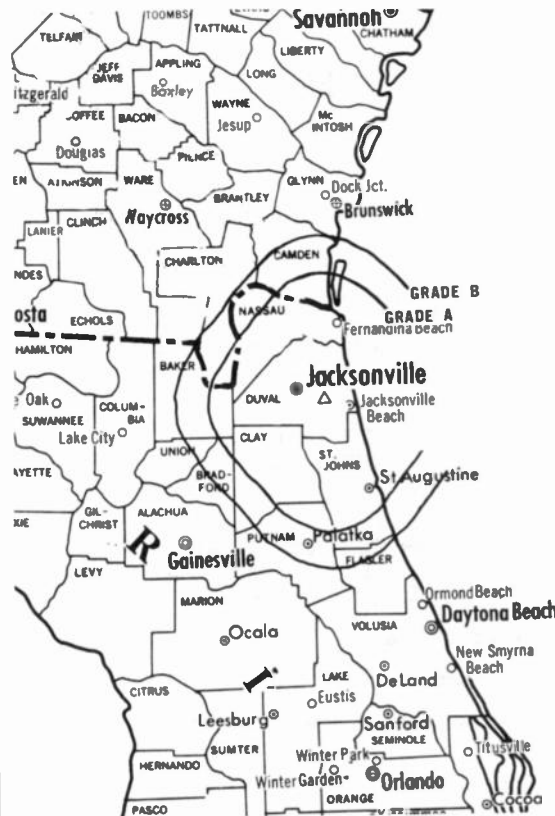
LYNN FAIRBANKS, vice president & general manager.  
JOE GERSH, national sales manager.  
STAN WASILIK, director of programming.  
LYNN DeFOOR, business manager.  
MARTIN LAYNE, chief engineer.

**Highest 30 Sec. Rate:** \$1750.

**City of License:** Jacksonville. **ADI:** Jacksonville. **Rank:** 57.

Total Households: © MSI Consumer Market Data as of 1/1/88. TV Homes, TV% and Circulation © 1988 Arbitron. County coverage based on Arbitron study.

Net Weekly Circulation	State County	Total Households	TV Households	%
<b>50% &amp; Over</b>	<b>FLORIDA</b>			
	Baker	5,400	5,300	98
	Clay	29,800	29,400	99
	Duval	249,000	247,100	99
	Nassau	14,700	14,500	99



WAWS-TV BPCT-851007KE Granted 11/25/85

© American Map Corp., No. 14244

Net Weekly Circulation	State County	Total Households	TV Households	%
<b>50% &amp; Over</b>	St Johns	28,600	28,300	99
	Union	2,400	2,400	100
	<b>GEORGIA</b>			
	Camden	5,600	5,500	98
	Charlton	2,800	2,700	98
<b>Between 25-49%</b>	Glynn	22,900	22,600	99
	Ware	13,300	13,100	98
	<b>FLORIDA</b>			
	Bradford	7,700	7,600	99
	Columbia	15,100	14,800	98
<b>Station Totals</b>	Flagler	7,300	7,200	99
	Gilchrist	2,600	2,600	100
	Putnam	23,300	23,000	99
	<b>GEORGIA</b>			
	Brantley	3,700	3,600	97
<b>Station Totals</b>		<b>434,200</b>	<b>429,700</b>	<b>99</b>
<b>Net Weekly Circulation (1988)</b>			<b>254,900</b>	
<b>Average Daily Circulation (1988)</b>			<b>111,300</b>	

# Florida—Jacksonville

**WJKS**

Ch. 17

**Network Service:** ABC.

**Licensee:** Jacksonville Television Inc., 817 E. Washington St., Tampa, FL 33602.

**Studio:** 9117 Hogan Rd., Box 17000, Jacksonville, FL 32216.

**Telephone:** 904-641-1700. TWX: 810-827-0284.

**Fax:** 904-641-0306.

**Technical Facilities:** Channel No. 17 (488-494 MHz). Authorized power: 4570-kw max. & 1450-kw horizontal visual, 457-kw max. & 145-kw horizontal aural. Antenna: 990-ft. above av. terrain, 1015-ft. above ground, 1049-ft. above sea level.

Latitude 30° 16' 36"  
Longitude 81° 33' 47"

Holds CP for change to 5000-kw max. visual, 500-kw max. aural, 998-ft. above av. terrain, 978-ft. above ground, 1013-ft. above sea level. BPCT-860708KG.

**Transmitter:** 9117 Hogan Rd., Jacksonville.

**Multichannel TV Sound:** Stereo only.

**Satellite Earth Stations:** Transmit/receive Hubcom, 2.3-meter Ku-band; ADM, 6.1-meter C-band; Andrew, 7.3-meter C-band; Andrew, 5.5-meter C-band; 2 Vertex, 4.7-meter Ku-band; Avantek, DX Engineering, Gardiner, M/A-Com receivers.

**News Services:** ABC, AP, CNN, Conus.

**Ownership:** Media General Broadcast Group, 100%. See Group Ownership of Television Stations.

**Began Operation:** February 19, 1966. Sale to present owner by Ziff-Davis Bcstg. approved by FCC Oct. 21, 1982 (Television Digest, Vol. 21:48; 22:8, 30).

**Represented (sales):** MMT Sales Inc.

**Represented (legal):** Cohn & Marks.

**Represented (engineering):** David Steel & Associates Inc.

**Personnel:**

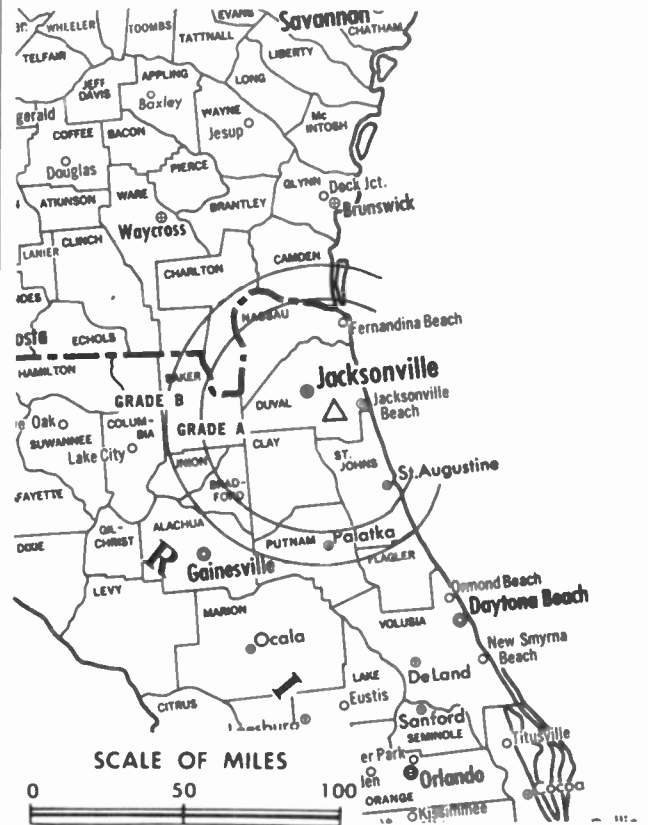
- BILL WHITE, vice president & general manager.
- ROY TYM, general sales manager.
- JOHN HEISLMAN, national sales manager.
- RUSS MYERSON, program director.
- MICHAEL CREW, news director.
- DAVID AYOTTE, chief engineer.
- JOHN BOLES, promotion director.
- JOYCE LUJEDERS, business manager.

**Rates:** Not available.

**City of License:** Jacksonville. **ADI:** Jacksonville. **Rank:** 57.

Total Households: © MSI Consumer Market Data as of 1/1/88. TV Homes, TV% and Circulation © 1988 Arbitron. County coverage based on Arbitron study.

Net Weekly Circulation	State County	Total Households	TV Households	%
<b>FLORIDA</b>				
<b>50% &amp; Over</b>	Baker	5,400	5,300	98
	Bradford	7,700	7,600	99
	Clay	29,800	29,400	99
	Columbia	15,100	14,800	98
	Duval	249,000	247,100	99



WJKS BPCT-860708KG Granted 8/15/86 © American Map Corp., No. 14244

Net Weekly Circulation	State County	Total Households	TV Households	%
<b>50% &amp; Over</b>	Nassau	14,700	14,500	99
	St Johns	28,600	28,300	99
	Union	2,400	2,400	100
<b>GEORGIA</b>				
	Camden	5,600	5,500	98
	Charlton	2,800	2,700	98
	Glynn	22,900	22,600	99
	Ware	13,300	13,100	98
<b>FLORIDA</b>				
<b>Between 25-49%</b>	Gilchrist	2,600	2,600	100
	Hamilton	3,400	3,300	97
	Putnam	23,300	23,000	99
	Suwannee	9,600	9,400	97
<b>GEORGIA</b>				
	Brantley	3,700	3,600	97
<b>FLORIDA</b>				
<b>Between 5-24%</b>	Alachua	68,000	66,800	98
	Lafayette	1,500	1,500	100
<b>GEORGIA</b>				
	Pierce	4,500	4,400	98
<b>Station Totals</b>		<b>513,900</b>	<b>507,900</b>	<b>99</b>
<b>Net Weekly Circulation (1988)</b>			<b>355,500</b>	
<b>Average Daily Circulation (1988)</b>			<b>190,400</b>	

# Florida—Jacksonville

**WJXT**

Ch. 4

**Network Service:** CBS.

**Licensee:** Post-Newsweek Stations Florida Inc., 1851 Southampton Rd., Box 5270, Jacksonville, FL 32207.

**Studio:** 1851 Southampton Rd., Jacksonville, FL 32207.

**Telephone:** 904-399-4000. **TWX:** 810-827-1605.

**Technical Facilities:** Channel No. 4 (66-72 MHz). Authorized power: 100-kw visual, 20-kw aural. Antenna: Circularly polarized, 960-ft. above av. terrain, 938-ft. above ground, 984-ft. above sea level.

Latitude 30° 16' 23"  
Longitude 81° 33' 13"

**Transmitter:** 9830 Anders Blvd.

**Multichannel TV Sound:** Stereo only.

**Satellite Earth Stations:** Microdyne, 5-meter Ku-band; SatCom, 9.2-meter C-band; 2 SatCom, 7-meter C-band; Scientific-Atlanta, 7-meter C-band; DX Engineering, Microdyne, Scientific-Atlanta receivers.

**News Services:** AP, CBS, Florida News Network.

**Ownership:** Post-Newsweek Stations Inc. See Group Ownership of Television Stations.

**Began Operation:** September 15, 1949. Sold to present owner Jan. 1953 (*Television Digest*, Vol. 8:51; 9:1, 5).

**Represented (sales):** Petry Television Inc.

**Represented (legal):** Covington & Burling.

**Represented (engineering):** Jules Cohen & Associates, P.C.

**Personnel:**

- GUS BAILEY JR., vice president & general manager.
- MEL MARTIN, vice president & news director.
- DON CARMICHAEL, vice president & general sales manager.
- JACK POTTER, national sales manager.
- ANN PACE, vice president & program director.
- CINDY HAAS, operations manager.
- MURWIN BEVIS, director, business affairs.
- JIM BIGGERS, engineering manager.
- LARRY PARKER, creative services director.
- KEN KAMINSKI, broadcast operations director.
- LARRY CULBERTSON, director, client services.

**Highest 30 Sec. Rate:** \$5000.

**NETWORK BASE HOURLY RATE:** \$3808.

**City of License:** Jacksonville. **ADI:** Jacksonville. **Rank:** 57.

Total Households: © MSI Consumer Market Data as of 1/1/88. TV Homes, TV% and Circulation © 1988 Arbitron. County coverage based on Arbitron study.

Net Weekly Circulation	State County	Total Households	TV Households	%
<b>50% &amp; Over</b>	<b>FLORIDA</b>			
	Alachua	68,000	66,800	98
	Baker	5,400	5,300	98
	Bradford	7,700	7,600	99
	Clay	29,800	29,400	99
	Columbia	15,100	14,800	98
	Duval	249,000	247,100	99
	Nassau	14,700	14,500	99



WJXT BNPCT—850222KF Granted 4/18/85 © American Map Corp., No. 14244

Net Weekly Circulation	State County	Total Households	TV Households	%
<b>50% &amp; Over</b>	Putnam	23,300	23,000	99
	St Johns	28,600	28,300	99
	Union	2,400	2,400	100
	<b>GEORGIA</b>			
	Brantley	3,700	3,600	97
	Camden	5,600	5,500	98
	Charlton	2,800	2,700	98
	Clinch	2,300	2,300	98
	Glynn	22,900	22,600	99
	Pierce	4,500	4,400	98
	Ware	13,300	13,100	98
<b>Between 25-49%</b>	<b>FLORIDA</b>			
	Dixie	3,300	3,200	97
	Flagler	7,300	7,200	99
	Gilchrist	2,600	2,600	100
	Hamilton	3,400	3,300	97
	Suwannee	9,600	9,400	97
<b>Between 5-24%</b>	<b>FLORIDA</b>			
	Lafayette	1,500	1,500	100
	Levy	9,700	9,400	97
	Marion	69,400	68,200	98
	Volusia	140,100	138,800	99
<b>GEORGIA</b>				
	Bacon	3,600	3,500	97
	Wayne	7,300	7,200	99
<b>Station Totals</b>		<b>756,900</b>	<b>747,700</b>	<b>99</b>
<b>Net Weekly Circulation (1988)</b>			<b>466,100</b>	
<b>Average Daily Circulation (1988)</b>			<b>305,300</b>	



# Florida—Jacksonville

**WNFT**

**Ch. 47**

**Network Service:** None, independent.

**Licensee:** North Florida 47 Inc., 2117 University Blvd. S., Box 17547, Jacksonville, FL 32216.

**Studio:** 2117 University Blvd. S., Jacksonville, FL 32216.

**Mailing Address:** Box 17547, Jacksonville, FL 32216.

**Telephone:** 904-725-4700. **Telex:** 810-827-0206.

**Technical Facilities:** Channel No. 47 (668-674 MHz). Authorized power: 2286-kw max. visual, 228.6-kw max. aural. Antenna: 978-ft. above av. terrain, 968-ft. above ground, 998-ft. above sea level.

Latitude 30° 16' 36"  
Longitude 81° 33' 57"

Requests CP for change to 5000-kw max. visual, 981-ft. above av. terrain, 974-ft. above ground, 1001-ft. above sea level, lat. 30° 16' 34", long. 81° 33' 58". BPCF-880701KF.

**Transmitter:** 9050 Hogan Rd., Jacksonville.

**Satellite Earth Stations:** Bogner, 5-meter; Microdyne, 7-meter; Avcom, Microdyne receivers.

**News Service:** UPI.

**Ownership:** North Florida 47 Inc. Thomas R. McGehee, pres., 50%; Frank S. McGehee, exec. v.p., 50%; Ray Davis, v.p. & gen. mgr.; Raymond A. Patterson, v.p.; Jeff C. Ashcraft; James W. Dupree Jr., treas.

**Began Operation:** August 1, 1980.

**Represented (sales):** TeleRep Inc.

**Represented (legal):** Gammon & Grange.

**Personnel:**

- RAY DAVIS, vice president & general manager.
- LYNN MORTIMER, general sales manager.
- RAYMOND FIRMENT, local sales manager.
- MICHAEL F. MAULANO, national sales manager.
- CHARLES McHAN, chief engineer.
- MARCI HUNTER, news director.
- KAREN J. GORMAN, assistant program director.
- BILL SCHRADER, promotion manager.
- DAVE MURPHY, business manager.

**Highest 30 Sec. Rate:** \$300.

**City of License:** Jacksonville. **ADI:** Jacksonville. **Rank:** 57.

Total Households: © MSI Consumer Market Data as of 1/1/88. TV Homes, TV% and Circulation © 1988 Arbitron. County coverage based on Arbitron study.

Net Weekly Circulation	State County	Total Households	TV Households	%
50% & Over	FLORIDA Clay	29,800	29,400	99



Net Weekly Circulation	State County	Total Households	TV Households	%
50% & Over	Duval	249,000	247,100	99
	Union	2,400	2,400	100
Between 25-49%	<b>FLORIDA</b>			
	Bradford	7,700	7,600	99
	Columbia	15,100	14,800	98
	Nassau	14,700	14,500	99
	Putnam	23,300	23,000	99
	St Johns	28,600	28,300	99
<b>GEORGIA</b>	Camden	5,600	5,500	98
	Charlton	2,800	2,700	98
	<b>FLORIDA</b>			
Between 5-24%	Baker	5,400	5,300	98
	Hamilton	3,400	3,300	97
	Suwannee	9,600	9,400	97
<b>Station Totals</b>		<b>397,400</b>	<b>393,300</b>	<b>99</b>
<b>Net Weekly Circulation (1988)</b>			<b>197,600</b>	
<b>Average Daily Circulation (1988)</b>			<b>73,600</b>	

# Florida—Jacksonville

**WTLV**

Ch. 12

**Network Service:** NBC.

**Licensee:** Television 12 of Jacksonville Inc., Box TV-12, Jacksonville, FL 32231.

**Studio:** 1070 E. Adams St., Jacksonville, FL 32202.

**Telephone:** 904-354-1212.

**Technical Facilities:** Channel No. 12 (204-210 MHz). Authorized power: 316-kw visual/ 60-kw aural. Antenna: 970-ft. above av. terrain, 999-ft. above ground, 1049 ft. above sea level.

Latitude 30° 16' 23"  
Longitude 81° 33' 13"

**Transmitter:** 9830 Anders Blvd.

**Multichannel TV Sound:** Stereo only.

**Satellite Earth Stations:** Satcom Technologies, 9.2-meter; Andrew, 7-meter; Andrew, 4.5-meter; Vertex, 4.5-meter; Vertex, 3.6-meter; Avantek, Avcom, M/A-Com, Scientific-Atlanta receivers.

**News Services:** AP, NBC.

**Ownership:** Gannett Co. Inc., 100%. See Group Ownership of Television Stations.

**Began Operation:** September 1, 1957. Interim operating authority for Ch. 12 was granted Jan. 9, 1969 by FCC; operation by Ch. 12 of Jacksonville began April 1, 1969. Transfer of control of licensee to Harte-Hanks Newspapers approved by FCC March 27, 1975 (*Television Digest*, Vol. 14:34; 15:7). FCC approved sale to Gannett Co. by Harte-Hanks Jan. 22, 1988 (Vol. 27:49; 28:6).

**Represented (sales):** Blair Television.

**Represented (legal):** Arnold & Porter.

**Represented (engineering):** Lohnes & Culver.

**Personnel:**

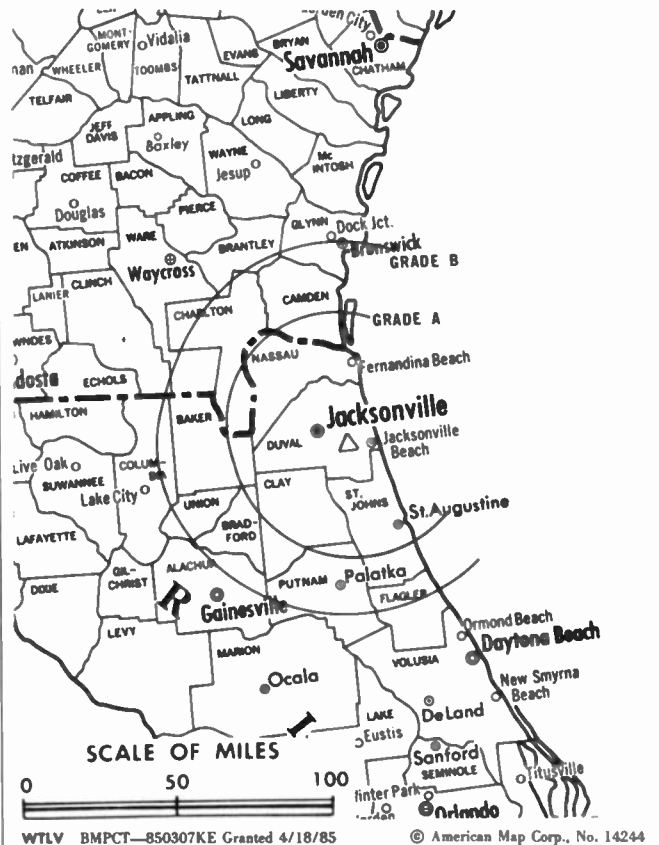
LINDA RIOS BROOK, president & general manager.  
KENNETH BAUDER, general sales manager.  
CHUCK SELF, national sales manager.  
PAME CURTIS, director of promotion & marketing.  
BOB MOORE, director of programming & planning.  
MIKE SALMEN, production manager.  
PAUL BALDWIN, news director.  
JOHN ROSS, director of engineering.  
RACHEL SOLES, business manager.

**Rates:** On request.

**City of License:** Jacksonville. **ADI:** Jacksonville. **Rank:** 57.

Total Households: © MSI Consumer Market Data as of 1/1/88. TV Homes, TV% and Circulation © 1988 Arbitron. County coverage based on Arbitron study.

Net Weekly Circulation	State County	Total Households	TV Households	%
<b>50% &amp; Over</b>	<b>FLORIDA</b>			
	Baker	5,400	5,300	98
	Bradford	7,700	7,600	99
	Clay	29,800	29,400	99
	Columbia	15,100	14,800	98
	Duval	249,000	247,100	99
Nassau	14,700	14,500	99	



Net Weekly Circulation	State County	Total Households	TV Households	%
<b>50% &amp; Over</b>	Putnam	23,300	23,000	99
	St Johns	28,600	28,300	99
	Union	2,400	2,400	100
	<b>GEORGIA</b>			
	Camden	5,600	5,500	98
	Charlton	2,800	2,700	98
	Glynn	22,900	22,600	99
Pierce	4,500	4,400	98	
Ware	13,300	13,100	98	
<b>Between 25-49%</b>	<b>FLORIDA</b>			
	Alachua	68,000	66,800	98
	Hamilton	3,400	3,300	97
	Suwannee	9,600	9,400	97
	<b>GEORGIA</b>			
Brantley	3,700	3,600	97	
Clinch	2,300	2,300	98	
<b>Between 5-24%</b>	<b>FLORIDA</b>			
	Flagler	7,300	7,200	99
	Gilchrist	2,600	2,600	100
	Lafayette	1,500	1,500	100
	<b>GEORGIA</b>			
Bacon	3,600	3,500	97	
Wayne	7,300	7,200	99	
<b>Station Totals</b>		<b>534,400</b>	<b>528,100</b>	<b>99</b>
<b>Net Weekly Circulation (1988)</b>				<b>374,900</b>
<b>Average Daily Circulation (1988)</b>				<b>194,300</b>

# Florida—Lakeland

## WTMV

Ch. 32

**Network Service:** None, independent.

**Licensee:** Public Interest Corp., 7201 E. Hillsborough Ave., Tampa, FL 33610.

**Studio:** 7201 E. Hillsborough Ave., Tampa, FL 33610.

**Mailing Addresses:** Box 32000, Lakeland, FL 33802-9200; Box 32, Tampa, FL 33601-0032.

**Telephones:** 813-646-3232; 813-626-3232.

**Technical Facilities:** Channel No. 32 (578-584 MHz). Authorized power: 3039-kw max. visual, 304-kw max. aural. Antenna: 890-ft. above av. terrain, 862-ft. above ground, 1049-ft. above sea level.

Latitude 27° 50' 15"  
Longitude 81° 56' 53"

**Transmitter:** 0.4-mi. SSW of town.

**Multichannel TV Sound:** Stereo and separate audio program.

**Satellite Earth Stations:** 2 in operation.

**News Services:** AP, CNN Headline News.

**Ownership:** Public Interest Corp., 100% Public Interest Corp. Ownership: Dan L. & Betty Jo Johnson, jointly, 33.25%; Robert G. Keelean, 18.25%; Andrew Oravec Jr., 8.16%; Fred D. Horton, 5.88%; P. N. Risser III, 5.27%; Michael B. Piper, trustee, 3.67%; Michael B. & Carol A. Piper, jointly, 3.01%; Henry Esteva, 1.78%; James F. Healy, 0.96%.

**Began Operation:** April 24, 1986.

**Represented (sales):** Hugh Wallace Inc.; Jim Potts & Associates.

**Represented (legal):** Benedict P. Cottone.

**Represented (engineering):** Mullaney Engineering.

### Personnel:

DAN L. JOHNSON, general manager.  
JO JOHNSON, station & general sales manager.  
CHRIS WIKER, local sales manager, Tampa.  
CINDY GRENKOWSKI, local sales manager, Lakeland.  
WILLIAM H. BRISTER, chief engineer.  
TAYLOR BRACEY, news director.  
DEBORAH BRAKKE, program director.  
ROBERT HUGHES, promotion director.

**Highest One Hour Rate:** \$1000.



WTMV BMPCT-860902KM Granted 11/19/86 © American Map Corp., No. 14244

**Highest 30 Sec. Rate:** \$500.

**City of License:** Lakeland. **ADI:** Tampa-St. Petersburg. **Rank:** 14.

Total Households: © MSI Consumer Market Data as of 1/1/88. TV Homes, TV% and Circulation © 1988 Arbitron. County coverage based on Arbitron study.

Net Weekly Circulation	State County	Total Households	TV Households	%
	<b>FLORIDA</b>			
<b>Between 5-24%</b>	Hardee	7,200	7,100	99
	Polk	140,800	139,400	99
<b>Station Totals</b>		<b>148,000</b>	<b>146,500</b>	<b>99</b>
<b>Net Weekly Circulation (1988)</b>			<b>34,600</b>	
<b>Average Daily Circulation (1988)</b>			<b>9,600</b>	

# Florida—Leesburg-Orlando

**WACX**

(formerly WIYE)

Ch. 55

**Network Service:** None, independent.

**Licensee:** Sharp Communications Inc., 4520 Parkbreeze Court, Orlando, FL 32808.

**Studio:** 4520 Parkbreeze Court, Orlando, FL 32808.

**Studio:** 900 North Blvd., Leesburg, FL 32748.

**Telephone:** 407-297-0155.

**Technical Facilities:** Channel No. 55 (716-722 MHz). Authorized power: 5000-kw max. visual, 500-kw max. aural. Antenna: 1690-ft. above av. terrain, 1669-ft. above ground, 1749-ft. above sea level.

Latitude 28° 55' 16"  
Longitude 81° 19' 09"

**Transmitter:** 520 Miller Rd., Orange City.

**Multichannel TV Sound:** Stereo only.

**Satellite Earth Stations:** Microdyne, 7-meter C-band; Microdyne, 5-meter C-band; RCA, 5-meter Ku-band; Microdyne, RCA receivers.

**News Services:** CBN, UPI.

**Ownership:** ACTS Inc., 100%; Non-profit corp. Claud Bowers, pres. & chief exec. officer; P. B. Howell Jr., v.p.; Freeda Bowers, secy.-treas.; Steve Belk, director

**Began Operation:** March 6, 1982.

**Represented (sales):** Landin Media Sales.

**Personnel:**

- CLAUD BOWERS, president & general manager.
- CLAIRECE KIBLER, general sales manager.
- GARY HAWKINS, chief engineer.
- JO ARRINGTON, traffic director.
- RANDY RIVERS, manager, master control.
- CAROL GENTRY, office manager, Leesburg.
- ANN BORDERICK, office manager, Orlando.

**Highest One Hour Rate:** \$590.

**Highest 30 Sec. Rate:** \$75.



WACX BMPCT-851104KF Granted 12/13/85

© American Map Corp., No. 14244

**City of License:** Leesburg. **AOI:** Orlando-Daytona Beach-Melbourne. **Rank:** 27.

Total Households: ©MSI Consumer Market Data as of 1/1/88. TV Homes, TV% and Circulation ©1988 Arbitron. County coverage based on Arbitron study.

Net Weekly Circulation	State County	Total Households	TV Households	Households %
<b>Florida</b>				
<b>Between 5-24%</b>	Lake	55,700	55,200	99
	Marion	69,400	68,200	98
	Sumter	11,400	11,200	98
<b>Station Totals</b>		<b>136,500</b>	<b>134,600</b>	<b>99</b>
<b>Net Weekly Circulation (1988)</b>			<b>27,300</b>	
<b>Average Daily Circulation (1988)</b>			<b>10,300</b>	

# Florida—Miami

## WBFS-TV

Ch. 33

**Network Service:** None, independent.

**Licensee:** Channel 33 Inc., 16550 N.W. 52nd Ave., Miami, FL 33014.

**Studio:** 16550 N.W. 52nd Ave., Miami, FL 33014.

**Telephone:** 305-621-3333.

**Technical Facilities:** Channel No. 33 (584-590 MHz). Authorized power: 5000-kw max. visual, 500-kw max. aural. Antenna: 924-ft. above av. terrain, 927-ft. above ground, 931-ft. above sea level.

Latitude 25° 57' 59"  
Longitude 80° 12' 33"

**Transmitter:** 390 N.W. 210th St., Miami.

**Satellite Earth Stations:** Harris, 9-meter C-band; Harris, 6.1-meter C-band; Harris receivers.

**News Service:** INN.

**Ownership:** Combined Broadcasting Inc., 100%. See Group Ownership of Television Stations.

**Began Operation:** December 9, 1984. Transfer of control to present owners approved by FCC June 8, 1988.

**Represented (sales):** Katz Independent TV Sales.

**Represented (legal):** Goldberg & Spector.

**Represented (engineering):** Lohnes & Culver.

### Personnel:

JERRY CARR, general manager.  
ROGER GREEN, general sales manager.  
ELI MATH, local sales manager.  
MICHAEL KARAS, program director.  
LEE ROWAND, promotion director.  
PAULA ABERLE, business manager.

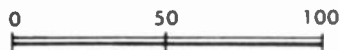
**Rates:** Not available.

**City of License:** Miami. **ADI:** Miami. **Rank:** 16.

Total Households: © MSI Consumer Market Data as of 1/1/88. TV Homes, TV% and Circulation © 1988 Arbitron. County coverage based on Arbitron study.



SCALE OF MILES



WBFS-TV BMPCT-840322KG Granted 10/31/84

© American Map Corp., No. 14244

Net Weekly Circulation	State County	Total Households	TV Households	Households %
Between 25-49%	FLORIDA			
	Broward	506,600	503,700	99
	Dade	678,000	672,500	99
Between 5-24%	FLORIDA			
	Palm Beach	330,800	327,000	99
<b>Station Totals</b>		<b>1,515,400</b>	<b>1,503,200</b>	<b>99</b>
<b>Net Weekly Circulation (1988)</b>			<b>502,200</b>	
<b>Average Daily Circulation (1988)</b>			<b>188,700</b>	

# Florida—Miami

**WCIX**

Ch. 6

**Network Service:** Fox.

**Licensee:** TVX of Miami Inc., 8900 N.W. 18th Terrace, Miami, FL 33172.

**Studio:** 8900 N.W. 18th Terrace, Miami, FL 33172.

**Telephone:** 305-593-0606; 305-522-6060.

**Technical Facilities:** Channel No. 6 (82-88 MHz). Authorized power: 100-kw visual, 20-kw aural. Antenna: Circularly polarized, 1802-ft. above av. terrain, 1842-ft. above ground, 1849-ft. above sea level.

Latitude 25° 32' 24"  
Longitude 80° 28' 07"

**Transmitter:** 17107 S.W. 248th St., Princeton, FL.

**Multichannel TV Sound:** Stereo and separate audio program.

**Satellite Earth Stations:** Scientific-Atlanta, 10-meter; Harris, 9-meter; Harris, Scientific-Atlanta receivers.

**News Services:** CNN, CNN Headline News.

**Ownership:** TVX Broadcast Group. See Group Ownership of Television Stations. **Note:** Sale to CBS Inc. & change of affiliation pends (*Television Digest*, Vol. 28:33).

**Began Operation:** September 20, 1967. Assignment of license to Taft Bcstg. by General Cinema Corp. approved by FCC Feb. 24, 1983. Transfer of control to General Cinema Corp. approved by FCC Aug. 10, 1972 (*Television Digest*, Vol. 12:33). FCC approved sale to current owner Feb. 20, 1987 (Vol. 27:9, 14, 15).

**Represented (sales):** Seltel Inc.

**Represented (legal):** Koteen & Naftalin.

**Personnel:**

SKIPP MOSS, vice president & general manager.  
JERRY BIRDWELL, station manager.  
MIKE TURNER, general sales manager.  
CARA CAGLIANO, national sales manager.  
HARRIET LODIN, local sales manager.  
BERNIE WIMMERS, chief engineer.  
LEE SUSSMAN, business manager.  
LARRY WALLENSTEIN, news director.  
STEVE WEISBERG, promotion manager.

**Rates:** Not available.

**City of License:** Miami. **ADI:** Miami. **Rank:** 16.

Total Households: © MSI Consumer Market Data as of 1/1/88. TV Homes, TV% and Circulation © 1988 Arbitron. County coverage based on Arbitron study.



WCIX BMPCT-870108KF Granted 1/30/87

© American Map Corp., No. 14244

Net Weekly Circulation	State County	Total Households	TV Households	%
<b>50% &amp; Over</b>	<b>FLORIDA</b>			
	Dade	678,000	672,500	99
	Monroe	32,400	31,700	98
<b>Between 25-49%</b>	<b>FLORIDA</b>			
	Broward	506,600	503,700	99
<b>Between 5-24%</b>	<b>FLORIDA</b>			
	Collier	52,800	51,700	98
	Lee	120,000	118,600	99
	Palm Beach	330,800	327,000	99
<b>Station Totals</b>		<b>1,720,600</b>	<b>1,705,200</b>	<b>99</b>
<b>Net Weekly Circulation (1988)</b>			<b>702,700</b>	
<b>Average Daily Circulation (1988)</b>			<b>274,500</b>	

# Florida—Miami-Fort Lauderdale

**WDZL**

**Ch. 39**

**Network Service:** None, independent.

**Licensee:** 39 Broadcasting Ltd., 2055 Lee St., Hollywood, FL 33020.

**Studio:** 2055 Lee St., Hollywood, FL 33020.

**Telephones:** 305-925-3939; 305-949-3900. **TWX:** 620-121-33.

**Fax:** 305-922-3965.

**Technical Facilities:** Channel No. 39 (620-626 MHz). Authorized power: 3980-kw max. visual, 400-kw max. aural. Antenna: 700-ft. above av. terrain, 703-ft. above ground, 713-ft. above sea level.

Latitude 25° 58' 48"  
Longitude 80° 11' 47"

**Transmitter:** 3200 S.W. 52nd Ave., Miami Gardens.

**Satellite Earth Stations:** Scientific-Atlanta, 7-meter C-band; Scientific-Atlanta receivers.

**Ownership:** Odyssey Partners. See Group Ownership of Television Stations.

**Began Operation:** October 16, 1982. Sale to present owners approved by FCC April 4, 1984 (*Television Digest*, Vol. 24:2).

**Represented (sales):** TeleRep Inc.

**Represented (legal):** Pierson, Ball & Dowd.

**Represented (engineering):** Jules Cohen & Associates, P.C.

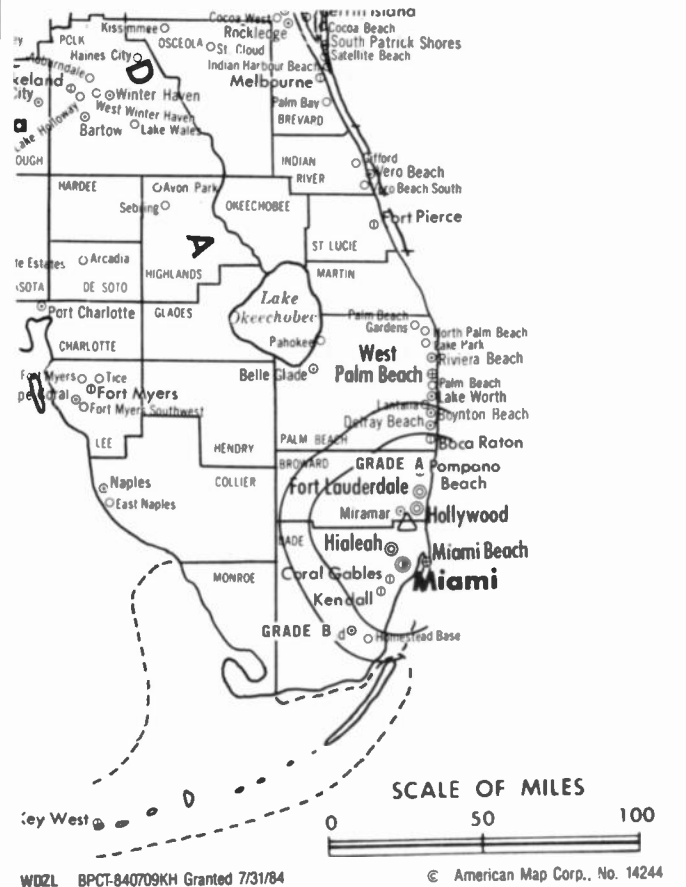
**Personnel:**

- HARVEY E. COHEN, executive vice president & general manager.
- MARILYN HANSEN, general sales manager.
- DENNIS ARNOLD, local sales manager.
- ALAN ROSENFELD, national sales manager.
- MICHAEL STOPNICK, program manager.
- ROBERT M. CASTILLO, chief engineer.
- CYNDIE REYNOLDS, promotion director.
- JOHN De LORENZO, business manager.
- JEANETTE JORDAN, community affairs director.

**Rates:** On request.

**City of License:** Miami. **ADI:** Miami. **Rank:** 16.

Total Households: © MSI Consumer Market Data as of 1/1/88. TV Homes, TV% and Circulation © 1988 Arbitron. County coverage based on Arbitron study.



Net Weekly Circulation	State County	Total Households	TV Households	%
<b>FLORIDA</b>				
<b>Between 25-49%</b>	Broward	506,600	503,700	99
	Dade	678,000	672,500	99
<b>FLORIDA</b>				
<b>Between 5-24%</b>	Palm Beach	330,800	327,000	99
<b>Station Totals</b>		<b>1,515,400</b>	<b>1,503,200</b>	<b>99</b>
<b>Net Weekly Circulation (1988)</b>				<b>464,000</b>
<b>Average Daily Circulation (1988)</b>				<b>172,800</b>

# Florida—Miami

**WHFT**

**Ch. 45**

**Network Service:** Trinity Bcstg. Network.

**Licensee:** Trinity Bcstg. of Florida Inc., 3324 Pembroke Rd., Hollywood, FL 33021.

**Studio:** 3324 Pembroke Rd., Hollywood, FL 33021.

**Telephone:** 305-962-1700.

**Technical Facilities:** Channel No. 45 (656-662 MHz). Authorized power: 2400-kw max. & 589-kw horizontal visual, 240-kw max. & 58.9-kw horizontal aural. Antenna: 1010-ft. above av. terrain, 1037-ft. above ground, 1049-ft. above sea level.

Latitude 25° 59' 34"  
Longitude 80° 10' 27"

**Transmitter:** SE Corner of S. 33rd Ave. & Pembroke Rd., Pembroke Park.

**Satellite Earth Station:** Scientific-Atlanta, 7-meter C-band; Scientific-Atlanta receivers.

**Ownership:** Trinity Broadcasting Network Inc. See Group Ownership of Television Stations.

**Began Operation:** February 1, 1975. Sale to present owner by Lester Sumrall Evangelistic Assn. approved by FCC May 15, 1980. Previous sale by Florida Christian Bcstg. Inc. approved June 22, 1976 (*Television Digest*, Vol. 16:26).

**Represented (legal):** May & Dunne.

**Represented (engineering):** Smith & Powstenko.

**Personnel:**

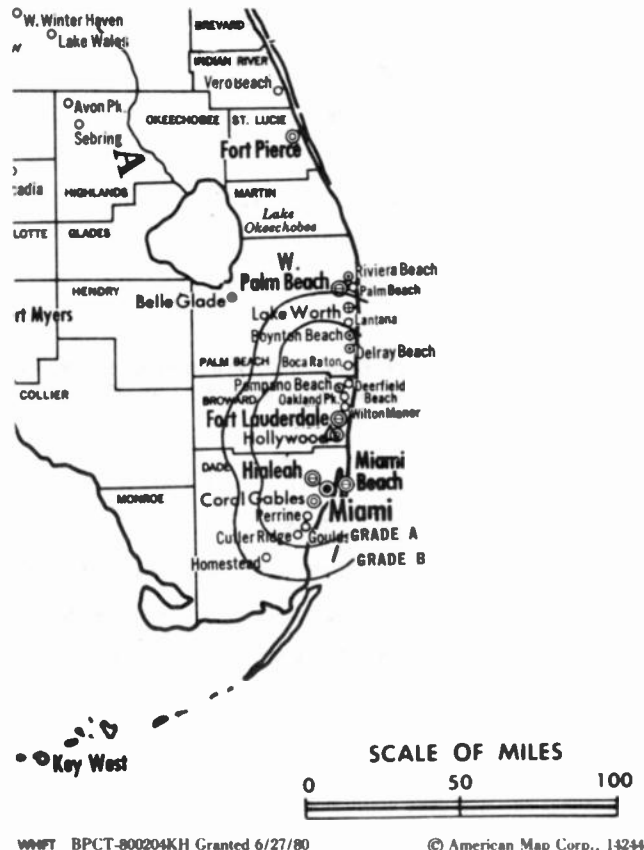
CHARLES L. QUINN, vice president & general manager.  
CHARLES SAFFELL, chief engineer.

**Highest One Hour Rate:** \$575.

**Highest 30 Sec. Rate:** (July 21, 1987) \$70.

**City of License:** Miami. ADI: Miami. Rank: 16.

Total Households: © MSI Consumer Market Data as of 1/1/88. TV Homes, TV% and Circulation © 1988 Arbitron. County coverage based on Arbitron study.



WHFT BPCT-800204KH Granted 6/27/80

© American Map Corp., 14244

Net Weekly Circulation	State County	Total Households	TV Households	Households %
<b>FLORIDA</b>				
Between 5-24%	Hendry	7,800	7,600	97
<b>Station Totals</b>		<b>7,800</b>	<b>7,600</b>	<b>97</b>
<b>Net Weekly Circulation (1988)</b>			<b>32,800</b>	
<b>Average Daily Circulation (1988)</b>			<b>11,800</b>	



# Florida—Miami

**WLTV**

**Ch. 23**

**Network Service:** Univision.

**Licensee:** Spanish International Communications Corp., 2600 S.W. 3rd Ave., Miami, FL 33129.

**Studio:** 695 N.W. 199th St., Miami, FL 33169.

**Sales office:** 2600 S.W. 3rd Ave., Miami, FL 33129.

**Telephones:** 305-652-4000; 305-856-2323.

**Technical Facilities:** Channel No. 23 (524-530 MHz). Authorized power: 1995-kw max. & 661-kw horizontal visual, 200-kw max. & 66.1-kw horizontal aural. Antenna: 1010-ft. above av. terrain, 1034-ft. above ground, 1044-ft. above sea level.

Latitude 25° 57' 29.50"  
Longitude 80° 12' 44.10"

**Transmitter:** Antenna Farm, North Dade County.

**Satellite Earth Stations:** Scientific-Atlanta, 10-meter; Scientific-Atlanta, 5-meter; Scientific-Atlanta receivers.

**News Services:** AP, UPI.

**Ownership:** Univision Holdings Inc., 100%. See Group Ownership of Television Stations.

**Began Operation:** December 24, 1954. left air April 13, 1957. Sold by Storer Bcstg. Co. Oct. 25, 1967. Resumed operation Nov. 14, 1967. Sale to Spanish International Communications by Al Lapin Jr., et al., approved by FCC Jan. 6, 1971. Sold to present owner 1987.

**Represented (sales):** Univision.

**Represented (legal):** Leventhal, Senter & Lerman.

**Represented (engineering):** Jules Cohen & Associates, P.C.

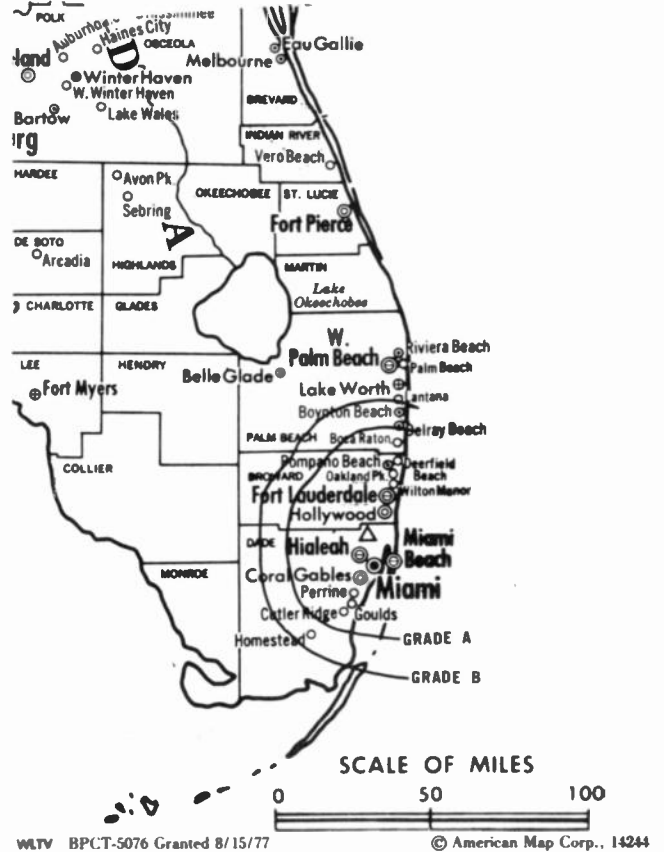
**Personnel:**

JOSE CANCELA, vice president & general manager.  
MARA RANKIN, general sales manager.  
ANTONIO OQUENDO, operations manager.  
EFRAIN RIVERA, chief engineer.

**Highest 30 Sec. Rate:** \$2000.

**City of License:** Miami. ADI: Miami. Rank: 16.

Total Households: © MSI Consumer Market Data as of 1/1/88. TV Homes, TV% and Circulation © 1988 Arbitron. County coverage based on Arbitron study.



Net Weekly Circulation	State County	Total Households	TV Households	%
<b>FLORIDA</b>				
Between 25-49%	Dade	678,000	672,500	99
<b>Station Totals</b>		<b>678,000</b>	<b>672,500</b>	<b>99</b>
<b>Net Weekly Circulation (1988)</b>			<b>194,600</b>	
<b>Average Daily Circulation (1988)</b>			<b>127,400</b>	



**BROADCAST & STUDIO PRODUCTS**  
UHF, VHF, MMDS and  
ITFS equipment  
Turnkey Systems Since 1960

PO Box 68 • White Haven, PA 18661 • 717-443-9575  
1-800-233-6193  
FAX 717-443-9257

# Florida—Miami

**WPLG**

Ch. 10

**Network Service:** ABC.

**Licensee:** Post-Newsweek Stations of Florida Inc., Broadcast House, 3900 Biscayne Blvd., Miami, FL 33137.

**Studio:** 3900 Biscayne Blvd., Miami, FL 33137.

**Telephone:** 305-576-1010. TWX: 810-848-6032.

**Technical Facilities:** Channel No. 10 (192-198 MHz). Authorized power: 316-kw visual, 47.9-kw aural. Antenna: 1003-ft. above av. terrain, 1045-ft. above ground, 1049-ft. above sea level.

Latitude 25° 57' 59"  
Longitude 80° 12' 44"

**Transmitter:** Approx. 0.375-mi. W of State Rte. 7, Miami antenna farm, near Hallandale.

**Satellite Earth Stations:** Scientific-Atlanta, 10-meter; Hero, 7-meter; SatCom, 7-meter; Hero, Microdyne, Scientific-Atlanta receivers.

**News Services:** AP, UPI.

**Ownership:** Post-Newsweek Stations Inc. See Group Ownership of Television Stations.

**Began Operation:** November 20, 1961. Sale to present owner by C. H. Topmiller, Thomas A. Welstead, et al., approved by FCC Sept. 24, 1969 (*Television Digest*, Vol. 9:39).

**Represented (sales):** Petry Television Inc.

**Represented (legal):** Covington & Burling.

**Represented (engineering):** Cohen, Dippell & Everist, P.C.

**Personnel:**

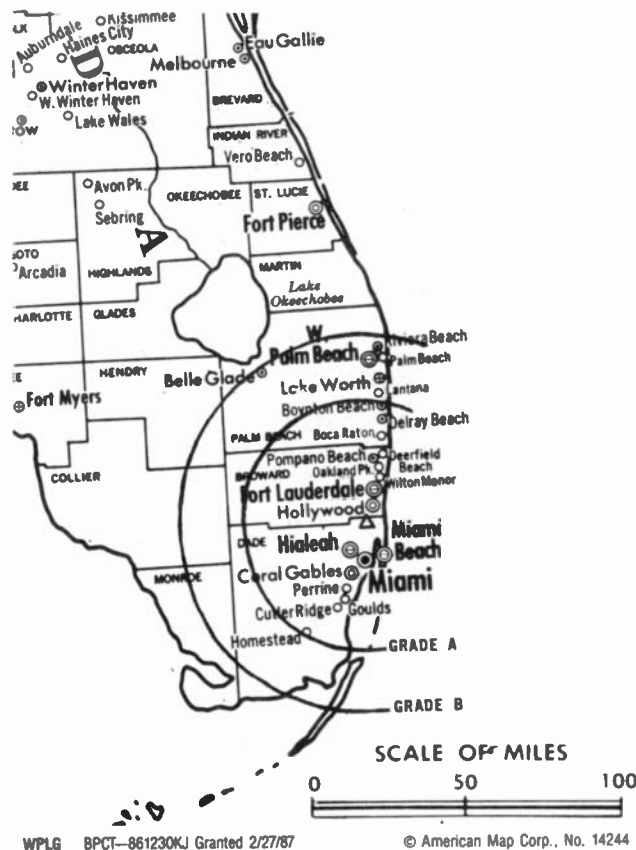
JOHN GARWOOD, vice president & general manager.  
STEVE WASSERMAN, vice president, news & station manager.  
MIKE DORSEY, vice president, sales & marketing.  
KEITH KELLY, vice president, administration.  
RICK HINDS, local sales manager.  
JEFF KURTZ, national sales manager.  
DON HAIN, chief engineer.  
SHERRY BURNS, program director.  
OSCAR WELCH, promotion director.

**Highest 30 Sec. Rate:** \$10,030.

**NETWORK BASE HOURLY RATE:** \$2625.

**City of License:** Miami. ADI: Miami. Rank: 16.

Total Households: © MSI Consumer Market Data as of 1/1/88. TV Homes, TV% and Circulation © 1988 Arbitron. County coverage based on Arbitron study.



WPLG BPC-861230KJ Granted 2/27/87

© American Map Corp., No. 14244

Net Weekly Circulation	State County	Total Households	TV Households	%
<b>50% &amp; Over</b>	<b>FLORIDA</b>			
	Broward	506,600	503,700	99
	Dade	678,000	672,500	99
	Martin	37,400	36,900	99
	Monroe	32,400	31,700	98
<b>Between 25-49%</b>	<b>FLORIDA</b>			
	Glades	2,800	2,700	96
	Hendry	7,800	7,600	97
	Palm Beach	330,800	327,000	99
	St Lucie	48,400	47,800	99
<b>Station Totals</b>		<b>1,644,200</b>	<b>1,629,900</b>	<b>99</b>
<b>Net Weekly Circulation (1988)</b>			<b>1,202,100</b>	
<b>Average Daily Circulation (1988)</b>			<b>717,900</b>	

# Florida—Miami-Fort Lauderdale

**WSVN**

Ch. 7

**Network Service:** NBC.

**Licensee:** Sunbeam Television Corp., Box 1118, Miami, FL 33138.

**Studio:** 1401 79th St. Causeway, Miami, FL 33141.

**Telephone:** 305-751-6692. **TWX:** 810-848-6151.

**Technical Facilities:** Channel No. 7 (174-180 MHz). Authorized power: 316-kw visual, 31.6-kw aural. Antenna: 960-ft. above av. terrain, 996-ft. above ground, 1002-ft. above sea level.

Latitude 25° 57' 49"  
Longitude 80° 12' 44"

**Transmitter:** Antenna Farm, North Dade County, FL.

**Multichannel TV Sound:** Stereo only.

**Satellite Earth Stations:** Transmit/receive Vertex, 11-meter Ku-band; Scientific-Atlanta, 10-meter C-band; Andrew, 3.2-meter Ku-band; Vertex, 3-meter Ku-band; Harris, Scientific-Atlanta, Standard Communications receivers.

**News Services:** A-News, AP, UPI.

**Ownership:** Sunbeam Television Corp., 100%. Sunbeam is controlled by Edmund Ansin.

**Began Operation:** July 29, 1956. On Dec. 5, 1962 the FCC ordered that Biscayne Television Corp. cease operation of WCKT no later than Jan. 4, 1963 and the FCC also approved sale of WCKT plant and film licensing agreements for \$3,400,000 to Sunbeam Television Corp., which was licensed as a new station. Present ownership assumed operation Dec. 19, 1962. **Note:** NBC affiliation will cease Jan. 1, 1989.

**Represented (sales):** Harrington, Righter & Parsons Inc.

**Represented (legal):** Mintz, Levin, Cohn, Ferris, Glovsky & Popeo.

**Personnel:**

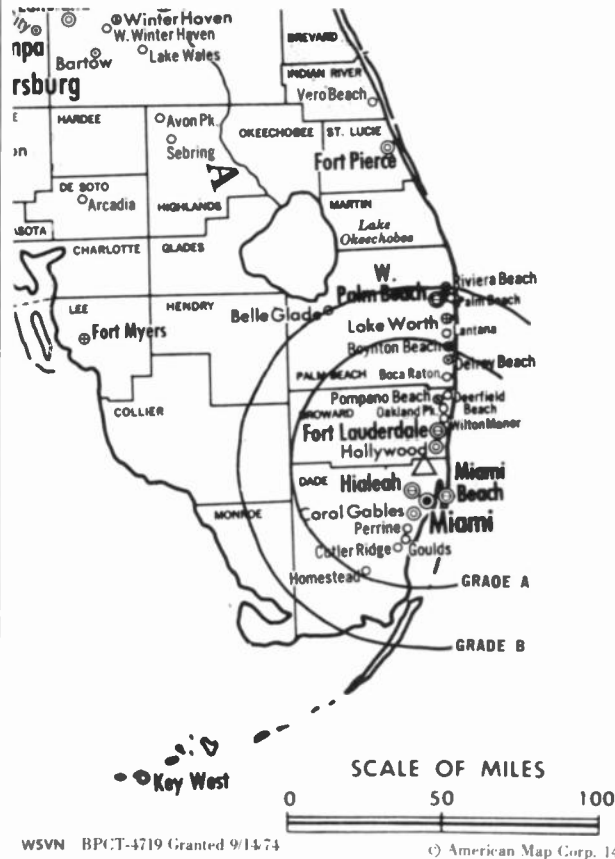
- EDMUND N. ANSIN, president.
- ROBERT LEIDER, vice president & general manager.
- JOHN FENWICK, general sales manager.
- THOMAS COMERFORD, national sales manager.
- ROBERT WERNER, local sales manager.
- DAVID BIEBER, operations manager.
- JOEL CHEATWOOD, director of news.
- MERLIN HAYNIE, chief engineer.
- CHARMAINE KAPPLER, director of creative services.
- MARK MAYO, controller.
- BERT MEDINA, research director.

**Highest 30 Sec. Rate:** \$5000.

**NETWORK BASE HOURLY RATE:** \$2300.

**City of License:** Miami. **ADI:** Miami. **Rank:** 16.

Total Households: © MSI Consumer Market Data as of 1/1/88. TV Homes, TV% and Circulation © 1988 Arbitron. County coverage based on Arbitron study.



WSVN BPCT-4719 Granted 9/14/73

© American Map Corp. 14244

Net Weekly Circulation	State	Total Households	TV Households	%
<b>FLORIDA</b>				
<b>50% &amp; Over</b>	Broward	506,600	503,700	99
	Dade	678,000	672,500	99
	Monroe	32,400	31,700	98
<b>FLORIDA</b>				
<b>Between 25-49%</b>	Indian River	34,200	33,700	99
	Martin	37,400	36,900	99
	Palm Beach	330,800	327,000	99
<b>FLORIDA</b>				
<b>Between 5-24%</b>	Hendry	7,800	7,600	97
	St Lucie	48,400	47,800	99
<b>Station Totals</b>		<b>1,675,600</b>	<b>1,660,900</b>	<b>99</b>
<b>Net Weekly Circulation (1988)</b>				<b>1,223,800</b>
<b>Average Daily Circulation (1988)</b>				<b>720,100</b>

# Florida—Miami-Fort Lauderdale

**WTVJ**

Ch. 4

**Network Service:** CBS.

**Licensee:** WBC Broadcasting Corp., 316 N. Miami Ave., Miami, FL 33128.

**Studio:** 316 N. Miami Ave., Miami, FL 33128.

**Telephone:** 305-379-4444. TWX: 810-848-5932.

**Technical Facilities:** Channel No. 4 (66-72 MHz). Authorized power: 100-kw visual, 10-kw aural. Antenna: 950-ft. above av. terrain, 995-ft. above ground, 1005-ft. above sea level.

Latitude 25° 59' 08.50"  
Longitude 80° 11' 34.50"

**Transmitter:** 4991 S.W. 28th St., West Hollywood, FL.

**Satellite Earth Station:** Hero, 8-meter; Scientific-Atlanta receivers.

**News Services:** AP, CBS, Gannett News Service.

**Ownership:** National Broadcasting Co., 100%. See Group Ownership of Television Stations.

**Began Operation:** March 21, 1949. Sale to KKR Assoc. by Wometco Enterprises Inc. approved by FCC April 11, 1984 (*Television Digest*, Vol. 23:39, 52). Sale to present owner by KKR approved by FCC Sept. 17, 1987 (Vol. 26:43; 27:3, 11, 14, 18, 22, 37, 38). **Note:** Station will become NBC affiliate Jan. 1989.

**Represented (sales):** MMT Sales Inc.

**Represented (legal):** Wiley, Rein & Fielding.

**Personnel:**

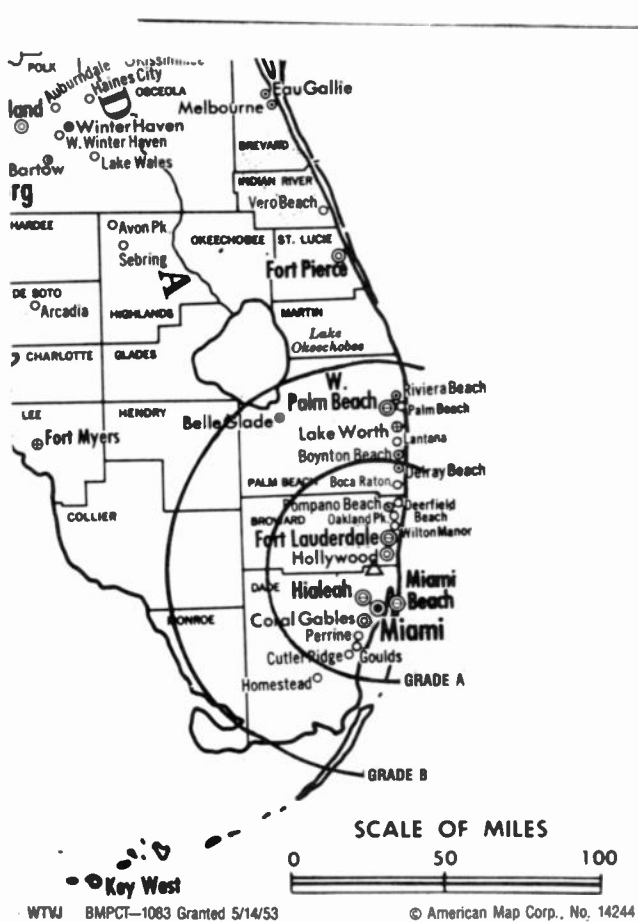
RICHARD LOBO, vice president & general manager.  
JUDY GIRARD, director of programming & promotion.  
LOIS J. FRIEDMAN, marketing & research director.  
DICK WEXO, general sales manager.  
BARRY ALLENTUCK, national sales manager.  
BOB BLACHER, local sales manager.  
EDIE RENO, director of advertising & promotion.  
NANCY VALENTA, news director.  
DEBBIE BROOKS, traffic operations manager.  
MARINA ANGLETON, public affairs director.  
TOM SAMAD, production manager.  
TOM BEAUCHAMP, chief engineer.

**Highest 30 Sec. Rate:** \$6000.

**NETWORK BASE HOURLY RATE:** \$2027.

**City of License:** Miami. **ADI:** Miami. **Rank:** 16.

Total Households: © MSI Consumer Market Data as of 1/1/88. TV Homes, TV% and Circulation © 1988 Arbitron. County coverage based on Arbitron study.



Net Weekly Circulation	State County	Total Households	TV Households	%
<b>50% &amp; Over</b>	<b>FLORIDA</b>			
	Broward	506,600	503,700	99
	Dade	678,000	672,500	99
	Martin	37,400	36,900	99
	Monroe	32,400	31,700	98
	Palm Beach	330,800	327,000	99
<b>Between 5-24%</b>	<b>FLORIDA</b>			
	Glades	2,800	2,700	96
	Hendry	7,800	7,600	97
	St Lucie	48,400	47,800	99
<b>Station Totals</b>		<b>1,644,200</b>	<b>1,629,900</b>	<b>99</b>
<b>Net Weekly Circulation (1988)</b>			<b>1,214,700</b>	
<b>Average Daily Circulation (1988)</b>			<b>669,200</b>	

# Florida—Ocala-Gainesville

## WOGX

Ch. 51

**Network Service:** None, independent.

**Licensee:** Wabash Valley Bcstg. Corp., 9011 Keystone Crossing, Suite 725, Indianapolis, IN 46240.

**Studio:** 1551 S.W. 37th Ave., Ocala, FL 32674.

**Mailing Address:** Box 3985, Ocala, FL 32678.

**Telephone:** 904-351-5151.

**Technical Facilities:** Channel No. 51 (692-698 MHz). Authorized power: 2931-kw horizontal visual, 135.5-kw horizontal aural. Antenna: 924-ft. above av. terrain, 889-ft. above ground, 1049-ft. above sea level.

Latitude 29° 21' 32"  
Longitude 82° 19' 53"

**Transmitter:** County Road 316, approx. 4.7 mi. W of Fairfield, FL.

**Satellite Earth Stations:** Microdyne, 7-meter C-band; RCA Americom, 4.5-meter Ku-band; M/A-Com, Microdyne receivers.

**Ownership:** Wabash Valley Broadcasting Corp., 100%. See Group Ownership of Television Stations.

**Began Operation:** November 1, 1983. Sale to present owner by Big Sun TV Inc. approved by FCC Aug. 12, 1986.

**Represented (sales):** Katz Television.

**Represented (legal):** Dow, Lohnes & Albertson.

### Personnel:

MEL GROSSMAN, vice president & general manager.  
CLAY BRINKER, general sales manager.  
FRANK HOWELL, local sales manager.  
RANDY KEISER, program director.  
LARRY DAVIS, production manager.  
BOB FULP, promotion assistant.  
CHARON CROY, traffic manager.  
GORDON SHOCKNEY, chief engineer.  
WILLIAM GILES, business manager.

**Highest One Hour Rate:** \$1500.

**Highest 30 Sec. Rate:** \$350.

**City of License:** Ocala. **ADI:** Gainesville. **Rank:** 166.

Total Households: © MSI Consumer Market Data as of 1/1/88. TV Homes, TV% and Circulation © 1988 Arbitron. County coverage based on Arbitron study.

Net Weekly Circulation	State County	Total Households	TV Households	Households %
	<b>FLORIDA</b>			
50% & Over	Alachua	68,000	66,800	98



Net Weekly Circulation	State County	Total Households	TV Households	Households %
50% & Over	Gilchrist	2,600	2,600	100
	Levy	9,700	9,400	97
	Marion	69,400	68,200	98
<b>FLORIDA</b>				
Between 25-49%	Citrus	36,600	35,900	98
	Dixie	3,300	3,200	97
	Putnam	23,300	23,000	99
<b>FLORIDA</b>				
Between 5-24%	Bradford	7,700	7,600	99
	Columbia	15,100	14,800	98
	Lafayette	1,500	1,500	100
	Lake	55,700	55,200	99
	Sumter	11,400	11,200	98
	Suwannee	9,600	9,400	97
	Union	2,400	2,400	100
<b>Station Totals</b>		<b>316,300</b>	<b>311,200</b>	<b>98</b>
<b>Net Weekly Circulation (1988)</b>			<b>118,700</b>	
<b>Average Daily Circulation (1988)</b>			<b>51,600</b>	

# Florida—Daytona Beach

## WAYQ

Ch. 26

(Satellite of WAYK, Melbourne, FL)

**Network Service:** None, independent.

**Grantee:** Beach TV Partners, 444 Seabreeze Blvd., Suite 940, Daytona Beach, FL 32018.

**Studio:** 444 Seabreeze Blvd., Daytona Beach, FL 32018.

**Telephone:** 904-238-0026. **Fax:** 904-254-0812.

**Technical Facilities:** Channel No. 26 (542-548 MHz). Authorized power: 5000-kw max. visual, 500-kw max. aural. Antenna: 1983-ft. above av. terrain, 2000-ft. above ground, 2035-ft. above sea level.

Latitude	29°	20'	16''
Longitude	81°	28'	41''

Requests modification of CP for change to 997-ft. above av. terrain, 1001-ft. above ground, 1017-ft. above sea level, lat. 29° 17' 10", long. 81° 29' 37", transmitter to 2.1-mi. SSW of Seville. BMPCT-880727KE.

**Transmitter:** Approx. 1.6-mi. NW of Seville.

**Ownership:** TV 56 Ltd., gen. partner, 50%; Life Style Bcstg. Inc., gen. partner, 50%. See WAYK, Melbourne, FL.

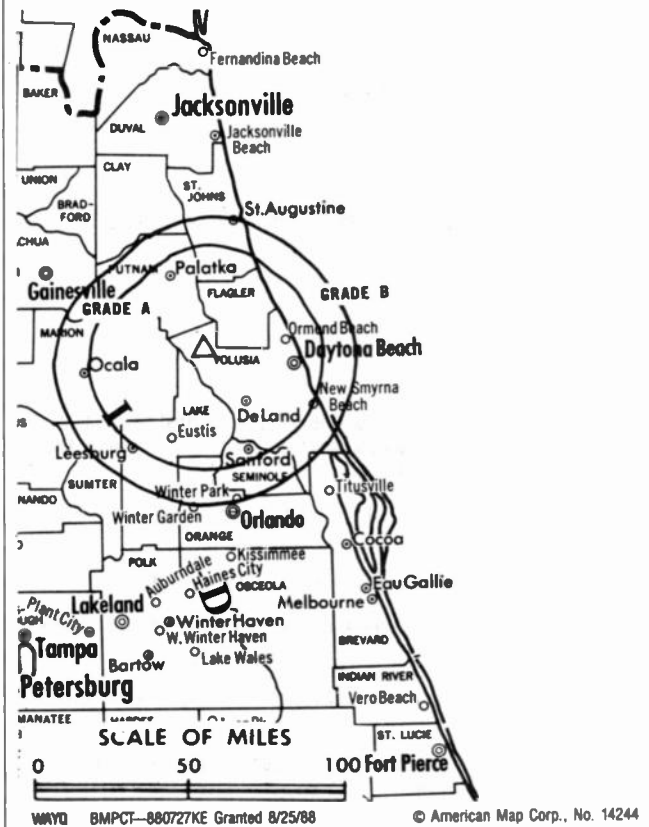
**Began Operation:** September 15, 1988.

**Represented (legal):** Jones, Waldo, Holbrook & McDonough.

**Represented (engineering):** Arthur K. Peters Consulting Engineers.

### Personnel:

WILLIAM VARECHA, general manager.  
 DICK CLARK, station manager.  
 RUSS BROWN, local sales manager.  
 STEVE SCHRADER, chief engineer.  
 DONNA SKATTUM, news director.



DEB SCOTT, promotion director.  
 DEBBIE VARECHA, business manager.

**Highest 30 Sec. Rate:** (September 15, 1988) \$200.

**City of License:** Daytona Beach. **ADI:** Orlando-Daytona Beach-Melbourne. **Rank:** 27.

# Florida—Orlando

## WCPX-TV

Ch. 6

**Network Service:** CBS.

**Licensee:** First Media Corp., Box 10239, Washington, DC 20018.

**Studio:** 4466 John Young Pkwy., Orlando, FL 32804.

**Mailing Address:** Box 606000, Orlando, FL 32860.

**Telephone:** 305-291-6000. TWX: 810-850-0141.

**Technical Facilities:** Channel No. 6 (82-88 MHz). Authorized power: 100-kw visual, 20-kw aural. Antenna: 1465-ft. above av. terrain, 1608-ft. above ground, 1674-ft. above sea level.

Latitude 28° 36' 08"  
Longitude 81° 05' 37"

**Transmitter:** 3.5-mi. N of Bithlo.

**Satellite Earth Stations:** Transmit/receive Scientific-Atlanta, 10-meter C-band; 2 Comtech, 5-meter C-band; Microdyne, 3.6-meter Ku-band; Scientific-Atlanta, 7-meter C-band; Scientific-Atlanta, 4.6-meter C-band.

**News Service:** AP.

**Ownership:** First Media Corp., 100% First Media Corp. Ownership: Richard E. Marriott, chmn.-treas., 49.92%; Glenn T. Potter, pres., 1.29%; Danny Masden, exec. v.p.; Dale B. Williamson, v.p.-asst. treas.; Nancy P. Marriott, 18.01%; Deborah M. Harrison, 7.69%; J. W. Marriott III, 7.69%; David S. Marriott, 7.69%; Steven G. Marriott, 7.69%; First Media Trust, 7.69%; Donna R. G. Marriott & Sterling B. Colton, trustees.

**Began Operation:** July 1, 1954. Sale to present owner by Rockefeller Group approved by FCC May 30, 1986 (*Television Digest*, Vol. 26:12). Previous sale to Rockefeller by the Outlet Co. approved by FCC Nov. 23, 1983 (Vol. 23:19, 22; 24:6). Sale to Outlet by Cherry Bcstg. Co. approved July 17, 1963 by FCC (Vol. 3:15, 29). Sale to Cherry Bcstg. Co. by group headed by Harold P. Danforth approved May 8, 1957.

**Represented (sales):** Katz Television.

**Represented (legal):** Dow, Lohnes & Albertson.

**Represented (engineering):** Lohnes & Culver.

**Personnel:**

MIKE SCHWEITZER, vice president & general manager.  
EVERETT H. HUGHES, program manager.  
JAMES E. POSEY, general sales manager.  
MARK SONDERMAN, local sales manager.  
ROBERT DIEHL, chief engineer.  
BERNARD W. SCHNAPP, business manager.  
GEORGE TYLL, news director.  
PAM DICKENS, promotion director.  
LEN DePANICIS, production manager.

**Rates:** Not available.

**City of License:** Orlando. **ADI:** Orlando-Daytona Beach-Melbourne. **Rank:** 27.

Total Households: © MSI Consumer Market Data as of 1/1/88. TV Homes, TV% and Circulation © 1988 Arbitron. County coverage based on Arbitron study.



Net Weekly Circulation	State County	Total Households	TV Households	%
<b>FLORIDA</b>				
<b>50% &amp; Over</b>	Brevard	147,300	146,000	99
	Flagler	7,300	7,200	99
	Lake	55,700	55,200	99
	Marion	69,400	68,200	98
	Orange	220,400	218,700	99
	Osceola	33,200	32,800	99
	Seminole	90,700	89,900	99
<b>Between 25-49%</b>	Sumter	11,400	11,200	98
	Volusia	140,100	138,800	99
<b>FLORIDA</b>				
<b>Between 5-24%</b>	Citrus	36,600	35,900	98
	Polk	140,800	139,400	99
<b>FLORIDA</b>				
<b>Station Totals</b>	Indian River	34,200	33,700	99
	Putnam	23,300	23,000	99
	St Johns	28,600	28,300	99
<b>Net Weekly Circulation (1988)</b>		<b>1,039,000</b>	<b>1,028,300</b>	<b>99</b>
<b>Average Daily Circulation (1988)</b>			<b>768,400</b>	<b>440,900</b>

# Florida—Daytona Beach-Orlando

## WESH

Ch. 2

**Network Service:** NBC.

**Licensee:** WESH-TV Broadcasting Inc., Box 1551, Daytona Beach, FL 32015.

**Studio:** 540 Corporation St., Holly Hill, FL 32017.

**Studio:** 1501 Minnesota Ave., Winter Park, FL 32789.

**Mailing Address:** Box 547697, Orlando, FL 32854.

**Telephones:** 904-252-2222, Daytona Beach; 407-645-2222, Orlando.

**TWX:** 810-832-6222. TWX: 810-853-0255.

**Technical Facilities:** Channel No. 2 (54-60 MHz). Authorized power: 100-kw max. visual, 20-kw max. aural. Antenna: 1650-ft. above av. terrain, 1670-ft. above ground, 1740-ft. above sea level.

Latitude 28° 56' 17"  
Longitude 81° 18' 58"

**Transmitter:** 1.2-mi. SW of Orange City, FL.

**Multichannel TV Sound:** Stereo only.

**Satellite Earth Station:** Transmit/receive Scientific-Atlanta, 7-meter; Harris, M/A-Corn, Microdyne, Scientific-Atlanta receivers.

**News Services:** AP, Conus, UPI, NBC.

**Ownership:** H & C Communications Inc. See Group Ownership of Television Stations.

**Began Operation:** May 29, 1956. Merger of Cowles Bcstg. into H & C Communications approved by FCC Oct. 1984 (Television Digest, Vol. 24:26, 35). Sale to Cowles by John H. Perry interests approved April 20, 1966 (Vol. 5:47).

**Represented (sales):** Petry Television Inc.

**Represented (legal):** Dow, Lohnes & Albertson.

**Represented (engineering):** Jules Cohen & Associates, P.C.

### Personnel:

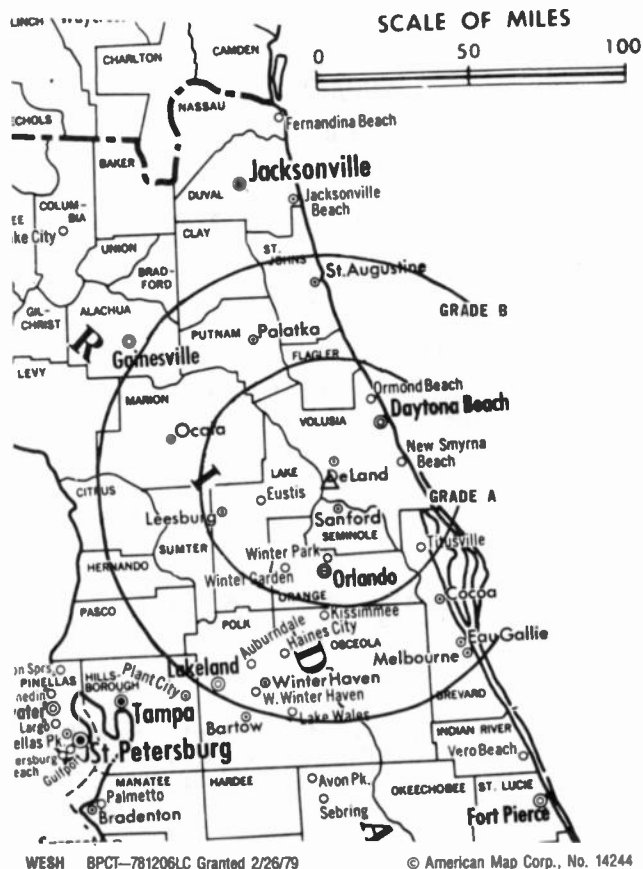
NOLAN QUAM, president & general manager.  
KENNETH W. SMITH, station manager, operations.  
CARL GLICKEN, local sales manager.  
HOLLIS BOARDMAN, national sales manager.  
JESS SALAFRANCA, business manager.  
JOHN DEMSHOCK, director of engineering.  
LYNN STEPANIAN, program director.  
FRANK BIANCUZZO, marketing & advertising manager.  
RICHARD K. SCHARF, production manager.  
STEVE RAMSEY, news director.  
CARLA McMILLAN-BRAY, public service manager.

**Rates:** Not available.

**City of License:** Daytona Beach. ADI: Orlando-Daytona Beach-Melbourne. Rank: 27.

Total Households: © MSI Consumer Market Data as of 1/1/88. TV Homes, TV% and Circulation © 1988 Arbitron. County coverage based on Arbitron study.

Net Weekly Circulation	State County	Total Households	TV Households	%
<b>FLORIDA</b>				
50% & Over	Alachua	68,000	66,800	98
	Brevard	147,300	146,000	99



Net Weekly Circulation	State County	Total Households	TV Households	%
<b>50% &amp; Over</b>				
	Flagler	7,300	7,200	99
	Lake	55,700	55,200	99
	Marion	69,400	68,200	98
	Orange	220,400	218,700	99
	Osceola	33,200	32,800	99
	Seminole	90,700	89,900	99
	Sumter	11,400	11,200	98
	Volusia	140,100	138,800	99
<b>FLORIDA</b>				
<b>Between 25-49%</b>				
	Citrus	36,600	35,900	98
	Levy	9,700	9,400	97
	Putnam	23,300	23,000	99
<b>FLORIDA</b>				
<b>Between 5-24%</b>				
	Bradford	7,700	7,600	99
	Dixie	3,300	3,200	97
	Gilchrist	2,600	2,600	100
	Indian River	34,200	33,700	99
	Polk	140,800	139,400	99
	St Johns	28,600	28,300	99
	Union	2,400	2,400	100
<b>Station Totals</b>		<b>1,132,700</b>	<b>1,120,300</b>	<b>99</b>
<b>Net Weekly Circulation (1988)</b>			<b>788,000</b>	
<b>Average Daily Circulation (1988)</b>			<b>471,600</b>	



# Florida—Orlando-Daytona Beach-Melbourne

**WFTV**

Ch. 9

**Network Service:** ABC.

**Licensee:** WFTV INC., Box 999, Orlando, FL 32802.

**Studio:** 639 West Central Blvd., Orlando, FL 32801.

**Mailing Address:** Box 999, Orlando, FL 32802.

**Telephone:** 407-841-9000. TWX: 810-850-0179.

**Fax:** 407-244-8372.

**Technical Facilities:** Channel No. 9 (186-192 MHz). Authorized power: 316-kw max. & 191-kw horizontal visual, 31.6-kw max. & 19.10-kw horizontal aural. Antenna: 1570-ft. above av. terrain, 1608-ft. above ground, 1674-ft. above sea level.

Latitude 28° 36' 08"  
Longitude 81° 05' 37"

**Transmitter:** 3.5-mi. N of Bithlo, 20-mi. E of Orlando.

**Multichannel TV Sound:** Stereo only.

**Satellite Earth Stations:** Transmit/receive AFC, 4.5-meter Ku-band; Andrew, 7-meter C-band; Andrew, 4.5-meter C-band; Dalsat, 4.5-meter Ku-band & Satcom Technologies, 5.5-meter Ku-band; Avantek, DX Engineering, M/A-Com receivers.

**News Services:** ABC, AP, SNN.

**Ownership:** Cox Enterprises Inc. See Group Ownership of Television Stations.

**Began Operation:** February 1, 1958 by Mid-Florida Inc. Interim operation began April 1, 1969 (*Television Digest*, Vol. 9:14). Settlement agreement among interim operators approved by FCC June 30, 1981. Sale to SFN Communications approved by FCC May 24, 1984 (Vol. 24:9). FCC approved sale to present owner Aug. 29, 1985 (Vol. 25:23).

**Represented (sales):** TeleRep Inc.

**Represented (legal):** Dow, Lohnes & Albertson.

**Represented (engineering):** Cohen, Dippell & Everist, P.C.

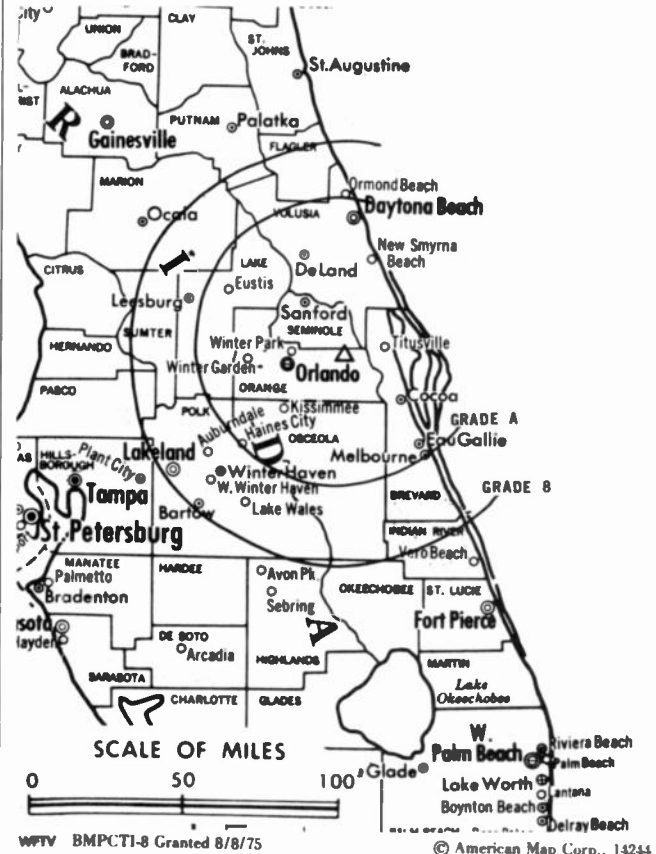
**Personnel:**

CLIFTON L. CONLEY, vice president & general manager.  
LOUIS SUPOWITZ, general sales manager.  
BARRY SCHREIBER, local sales manager.  
SCOTT KOONDEL, national sales manager.  
CHRIS SCHMIDT, news director.  
SKIP SKIFFINGTON, operations & program manager.  
BILL TEMPLETON, controller.  
WAYNE GERBER, marketing research director.  
PAUL D. WARNOCK, chief engineer.  
WALTER S. McDOWELL, promotion director.

**Highest 30 Sec. Rate:** \$4000.

**NETWORK BASE HOURLY RATE:** \$2000.

**City of License:** Orlando. **ADI:** Orlando-Daytona Beach-Melbourne. **Rank:** 27.



Net Weekly Circulation	State County	Total Households	TV Households	%
<b>FLORIDA</b>				
<b>50% &amp; Over</b>	Brevard	147,300	146,000	99
	Flagler	7,300	7,200	99
	Highlands	25,600	25,200	98
	Indian River	34,200	33,700	99
	Lake	55,700	55,200	99
	Marion	69,400	68,200	98
	Orange	220,400	218,700	99
	Osceola	33,200	32,800	99
	Polk	140,800	139,400	99
	Seminole	90,700	89,900	99
Sumter	11,400	11,200	98	
Volusia	140,100	138,800	99	
<b>FLORIDA</b>				
<b>Between 25-49%</b>	Citrus	36,600	35,900	98
	Okeechobee	10,000	9,900	99
<b>FLORIDA</b>				
<b>Between 5-24%</b>	Hardee	7,200	7,100	99
	Putnam	23,300	23,000	99
<b>Station Totals</b>		<b>1,053,200</b>	<b>1,042,200</b>	<b>99</b>
<b>Net Weekly Circulation (1988)</b>				<b>809,800</b>
<b>Average Daily Circulation (1988)</b>				<b>507,400</b>

Total Households: © MSI Consumer Market Data as of 1/1/88. TV Homes, TV% and Circulation © 1988 Arbitron. County coverage based on Arbitron study.

# Florida—Melbourne-Orlando

## WBSF

(formerly WMOD)

Ch. 43

**Network Service:** Home Shopping Network.

**Licensee:** Blackstar Communications of Florida Inc., 1818 N St. NW, Washington, DC 20036.

**Studio:** 4450-L Enterprise Court, Melbourne, FL 32935.

**Telephone:** 407-254-4343. **Telex:** 407-242-0863.

**Technical Facilities:** Channel No. 43 (644-650 MHz). Authorized power: 4200-kw max. visual, 570-kw max. aural. Antenna: 969-ft. above av. terrain, 1005-ft. above ground, 1046-ft. above sea level.

Latitude 28° 18' 26"  
Longitude 80° 54' 48"

**Transmitter:** Deseret Ranches, Star Rte. 1250, Osceola County.

**Ownership:** Blackstar Communications, 100%. See Group Ownership of Television Stations.

**Began Operation:** July 5, 1982. Sale to Asbury Park Press, Inc. by Southern Bcstg. Corp. approved by FCC Aug. 15, 1985. Sale to present owners approved Feb. 18, 1988 (Television Digest, Vol. 27:49).

**Represented (legal):** Dow, Lohnes & Albertson.

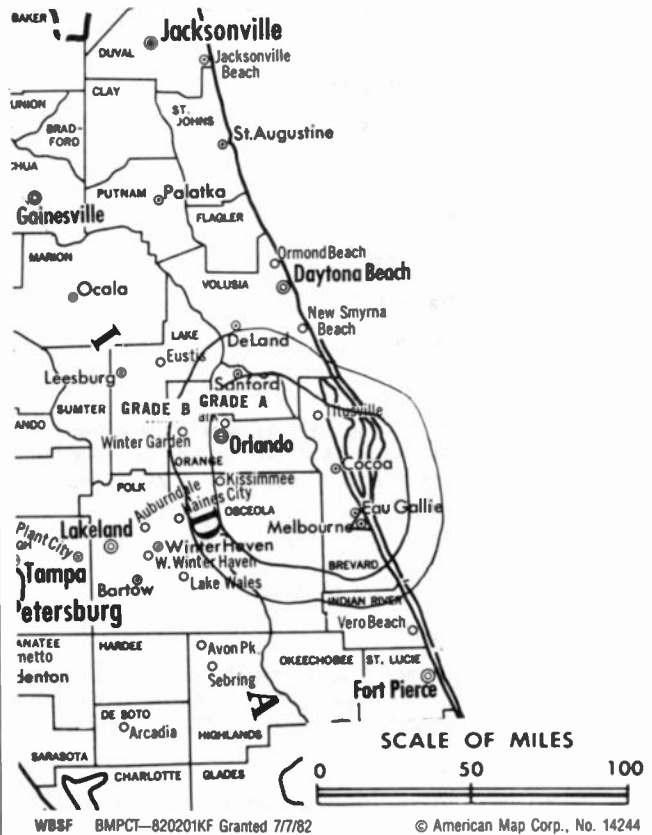
### Personnel:

ED PARKER, general manager.  
RON MARSHALL, chief engineer.  
SANDIE SCHROEDEL, program director.  
SYLVIA WILLIS, business manager.

**City of License:** Melbourne. **ADI:** Orlando-Daytona Beach-Melbourne. **Rank:** 27.

Total Households: © MSI Consumer Market Data as of 1/1/88. TV Homes, TV% and Circulation © 1988 Arbitron. County coverage based on Arbitron study.

Net Weekly Circulation	State County	Total Households	TV Households	%
Between 5-24%	FLORIDA			
	Brevard	147,300	146,000	99
	Indian River	34,200	33,700	99
	Lake	55,700	55,200	99
	Okeechobee	10,000	9,900	99



Net Weekly Circulation	State County	Total Households	TV Households	%
Between 5-24%	Orange	220,400	218,700	99
	Osceola	33,200	32,800	99
	Seminole	90,700	89,900	99
	Volusia	140,100	138,800	99
<b>Station Totals</b>		<b>731,600</b>	<b>725,000</b>	<b>99</b>
<b>Net Weekly Circulation (1988)</b>			<b>128,400</b>	
<b>Average Daily Circulation (1988)</b>			<b>35,400</b>	

# Florida—Melbourne

## WAYK

Ch. 56

(Also operates WAYQ, Daytona Beach, FL)

**Network Service:** None, independent.

**Licensee:** Beach Television Partners, 1020 Volusia Ave., Daytona Beach, FL 32020.

**Studio:** 6525 Babcock Street SE, Palm Bay, FL 32907.

**Telephones:** 407-725-0056; 904-253-0661. **TWX:** 62936365.

**Fax:** 407-951-2669.

**Technical Facilities:** Channel No. 56 (722-728 MHz). Authorized power: 2051-kw max. visual, 205-kw max. aural. Antenna: 1004-ft. above av. terrain, 1002-ft. above ground, 1027-ft. above sea level.

Latitude 27° 49' 35"  
Longitude 80° 42' 20"

**Transmitter:** 7.5-mi. WNW of Fellsmere.

**Satellite Earth Stations:** ADM, 5-meter C-band; Harris, 3.8-meter Ku-band; M/A-Com, Scientific-Atlanta receivers.

**News Services:** CNN, Group W Newsfeed, UPI.

**Ownership:** TV 56 Ltd., gen. partner, 50%; Life Style Bcstg. Inc., gen. partner, 50%. TV 56 Ltd. Ownership: William R. & Debbie Varecha, 75% jointly; Harry N. Handley, gen. partner, 2.50%; Cathy Bamberg, gen. partner, 2.50%; William R. Varecha, ltd. partner, 10%; William E. Bamberg, ltd. partner, 10%. Life Style Bcstg. Inc. Ownership: J. Kermit Coble, pres., 16.1%; Edgar M. Dunn Jr., v.p., 11.5%; Richard Y. Clark, v.p., 5.3%; Rev. Hal Marchman, treas., 6%; Sally I. Gillespie, secy., 4%; Estate of Rev. E. J. Daniels, 20%; Van Pierce, 8%; Dr. Pope A. Duncan, 5.3%. Beach TV Partners also owns WAYQ, Daytona Beach, FL; W. Varecha owns permittee of Ch. 49, Paducah, KY.

**Began Operation:** May 19, 1986.

**Represented (sales):** Mutual Telesales Inc.

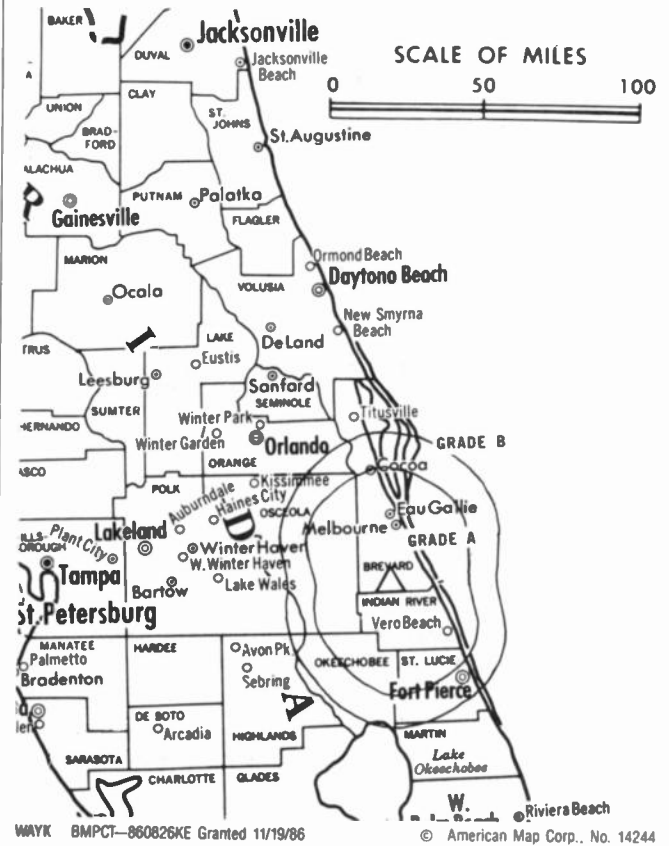
**Represented (legal):** Wiley, Rein & Fielding.

**Represented (engineering):** Arthur K. Peters.

**Personnel:**

WILLIAM VARECHA, general manager.  
RUSS BROWN, sales manager.  
STEVE SCHRADER, engineering director.  
DONNA SKATTUM, news director.  
WILMA SCHRADER, promotion director.  
LINDA PORTER, traffic manager.

**Highest One Hour Rate:** \$1600.



**Highest 30 Sec. Rate:** \$200.

**City of License:** Melbourne. **ADI:** Orlando-Daytona Beach-Melbourne. **Rank:** 27.

Total Households: © MSI Consumer Market Data as of 1/1/88. TV Homes, TV% and Circulation © 1988 Arbitron. County coverage based on Arbitron study.

Net Weekly Circulation	State County	Total Households	TV Households	Households %
Between 25-49%	FLORIDA Brevard	147,300	146,000	99
	FLORIDA Indian River	34,200	33,700	99
	Okeechobee	10,000	9,900	99
<b>Station Totals</b>		<b>191,500</b>	<b>189,600</b>	<b>99</b>
<b>Net Weekly Circulation (1988)</b>			<b>49,300</b>	
<b>Average Daily Circulation (1988)</b>			<b>13,900</b>	

# Florida—Orlando

**WOFL**

**Ch. 35**

**Network Service:** Fox.

**Licensee:** Meredith Corp., 35 Skyline Dr., Lake Mary, FL 32746.

**Studio:** 35 Skyline Dr., Lake Mary, FL 32746.

**Telephone:** 407-644-3535. **Telex:** 810-850-0113.

**Technical Facilities:** Channel No. 35 (596-602 MHz). Authorized power: 2570-kw max. & 646-kw horizontal visual, 126-kw aural. Antenna: 1470-ft. above av. terrain, 1486-ft. above ground, 1549-ft. above sea level.

Latitude 28° 36' 17"  
Longitude 81° 05' 13"

**Transmitter:** Chuluota-Christmas Rd., 3.7-mi. N of Bithlo.

**Multichannel TV Sound:** Stereo only.

**Satellite Earth Stations:** Microdyne, 7-meter C-band; Microdyne, 5-meter C-band; Vertex, 4.6-meter Ku-band; M/A-Com, Microdyne receivers.

**News Service:** UPI.

**Ownership:** Meredith Corp., 100%. See Group Ownership of Television Stations.

**Began Operation:** March 31, 1974. Left air Sept. 29, 1976. Sale to Omega Communications approved by FCC June 15, 1979 (*Television Digest*, Vol. 19:28). Resumed operation Oct. 15, 1979. FCC, April 4, 1983, approved sale of 60% to Meredith Corp., 40% owner.

**Represented (sales):** MMT Sales Inc.

**Represented (legal):** Haley, Bader & Potts.

**Represented (engineering):** Hammett & Edison Inc.

**Personnel:**

NORRIS REICHEL, vice president & general manager.  
MARTY ROSS, general sales manager.  
SHARON DeLUCA, local sales manager.  
TOM CALATO, national sales manager.  
KATE McSWEENEY, program manager.  
GEORGE WILSON, news director.  
JIM DOYAS, chief engineer.  
CHRIS WOLF, promotion manager.  
ELLEN WILLIAMS, business manager.  
TOM MEEK, community affairs director.

**Highest 30 Sec. Rate:** \$2000.

**City of License:** Orlando. **ADI:** Orlando-Daytona Beach-Melbourne. **Rank:** 27.

Total Households: © MSI Consumer Market Data as of 1/1/88. TV Homes, TV% and Circulation © 1988 Arbitron. County coverage based on Arbitron study.



Net Weekly Circulation	State County	Total Households	TV Households	Households %
<b>50% &amp; Over</b>	<b>FLORIDA</b>			
	Brevard	147,300	146,000	99
	Orange	220,400	218,700	99
	Osceola	33,200	32,800	99
	Seminole	90,700	89,900	99
	Volusia	140,100	138,800	99
<b>Between 25-49%</b>	<b>FLORIDA</b>			
	Flagler	7,300	7,200	99
	Lake	55,700	55,200	99
	Marion	69,400	68,200	98
	Polk	140,800	139,400	99
<b>Between 5-24%</b>	<b>FLORIDA</b>			
	Citrus	36,600	35,900	98
	Indian River	34,200	33,700	99
	Okeechobee	10,000	9,900	99
	Sumter	11,400	11,200	98
<b>Station Totals</b>		<b>997,100</b>	<b>986,900</b>	<b>99</b>
<b>Net Weekly Circulation (1988)</b>			<b>496,800</b>	
<b>Average Daily Circulation (1988)</b>			<b>208,200</b>	

# Florida—West Palm Beach

**WFLX**

Ch. 29

**Network Service:** Fox.

**Licensee:** Malrite of Florida Inc., Euclid Ave. & E. 12th St., Cleveland, OH 44115.

**Studio:** 4119 W. Blue Heron Blvd., West Palm Beach, FL 33404.

**Telephone:** 407-845-2929.

**Technical Facilities:** Channel No. 29 (560-566 MHz). Authorized power: 5000-kw max. & 1350-kw horizontal visual, 500-kw max. & 270-kw horizontal aural. Antenna: 1500-ft. above av. terrain, 1533-ft. above ground, 1549-ft. above sea level.

Latitude 26° 34' 37"  
Longitude 80° 14' 32"

**Transmitter:** 2.3-mi. W of Hwy. 441 & 0.7-mi. S of Lantana Rd., near Green Acres City.

**Multichannel TV Sound:** Stereo only.

**Satellite Earth Stations:** Scientific-Atlanta, 7-meter; Scientific-Atlanta, 4-meter Ku-band; M/A-Com, Scientific-Atlanta receivers.

**Ownership:** Malrite Communications Group Inc., 100%. See Group Ownership of Television Stations.

**Began Operation:** October 1, 1982.

**Represented (sales):** Petry Television Inc.

**Represented (legal):** Kaye, Scholer, Fierman, Hays & Handler.

**Represented (engineering):** Ralph Evans Associates.

**Personnel:**

MURRAY J. GREEN, vice president & general manager.  
JOE KOFF, general sales manager.  
ANGELO (BUTCH) FIGURELLA, chief engineer.

**Rates:** On request.

**City of License:** West Palm Beach. **ADI:** West Palm Beach-Fort Pierce-Vero Beach. **Rank:** 53.

Total Households: © MSI Consumer Market Data as of 1/1/88. TV Homes, TV% and Circulation © 1988 Arbitron. County coverage based on Arbitron study.

Net Weekly Circulation	State County	Total Households	TV Households	%
50% & Over	<b>FLORIDA</b>			
	Glades	2,800	2,700	96
	Martin	37,400	36,900	99
	Okeechobee	10,000	9,900	99



Net Weekly Circulation	State County	Total Households	TV Households	%
50% & Over	Palm Beach	330,800	327,000	99
	St. Lucie	48,400	47,800	99
Between 25-49%	<b>FLORIDA</b>			
	Broward	506,600	503,700	99
	Hendry	7,800	7,600	97
	Indian River	34,200	33,700	99
Between 5-24%	<b>FLORIDA</b>			
	Dade	678,000	672,500	99
<b>Station Totals</b>		<b>1,656,000</b>	<b>1,641,800</b>	<b>99</b>
<b>Net Weekly Circulation (1988)</b>			<b>446,900</b>	
<b>Average Daily Circulation (1988)</b>			<b>155,400</b>	

# Florida—West Palm Beach

**WPEC**

Ch. 12

**Network Service:** ABC.

**Licensee:** Photo Electronics Corp., Box 24612, West Palm Beach, FL 33416-4612.

**Studio:** Fairfield Dr., West Palm Beach, FL 33407.

**Mailing Address:** Box 24612, West Palm Beach, FL 33416-4612.

**Telephone:** 305-844-1212. TWX: 510-952-7656.

**Technical Facilities:** Channel No. 12 (204-210 MHz). Authorized power: 316-kw visual, 56.2-kw aural. Antenna: 980-ft. above av. terrain, 1027-ft. above ground, 1049-ft. above sea level.

Latitude 26° 45' 40"  
Longitude 80° 04' 08"

**Transmitter:** Intersection US Hwy. 441 & State Rd. 812.

**Satellite Earth Stations:** Andrew, 7-meter C-band; Scientific-Atlanta, 7-meter; Scientific-Atlanta, 4.5-meter Ku-band; Scientific-Atlanta receivers.

**News Services:** AP, ABC, NIWS, CNN Headline News.

**Ownership:** Photo Electronics Corp., 80.0%; Alex W. Dreyfoos Jr., pres., 12.4%; Estate of George W. Mergens, 7.60%

**Began Operation:** January 1, 1955. Sale to present owners by Royal American Industries Inc. approved by FCC Oct. 26, 1973. Sale to Royal American (66.33% owned by Bankers Life & Casualty Co.) by Rand Bcstg. & Bertram Lebar approved in 1964 (*Television Digest*, Vol. 4:9). Previous sale to Rand Broadcasting & Lebar by RKO Teleradio Pictures Inc. approved May 16, 1957 (Vol. 13:12, 20). RKO purchase from J. Robert Meachem interests was approved July 27, 1955 (Vol. 11:27, 31). **Note:** Station will become CBS affiliate Jan. 1, 1989.

**Represented (sales):** Katz Television.

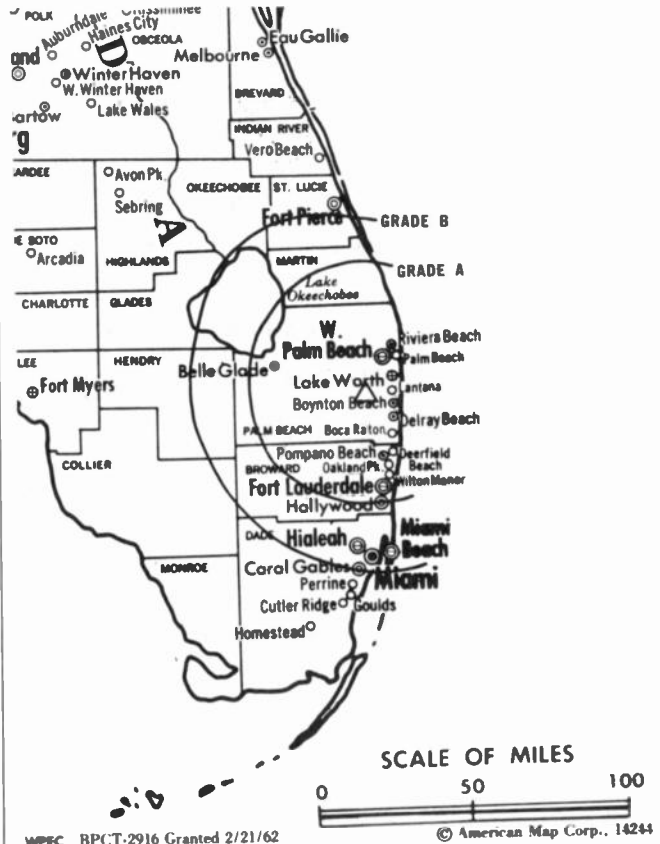
**Represented (legal):** Cohn & Marks.

**Represented (engineering):** Jules Cohen & Associates, P.C.

**Personnel:**  
ALEX W. DREYFOOS JR., president.  
ROBERT C. WIEGAND, exec. vice president & general manager.  
ROBERT LAWSON JR., vice president & general sales manager.  
DOUG WOLFMUELLER, local sales manager.  
DONN COLEE JR., creative services manager.  
LARRY HENRICH, news director.  
TOM SAMAD, production & special projects manager.  
GEORGE DANNER, engineering & systems manager.  
ALLEN STERNBERG, program manager.

**Rates:** Not available.

**NETWORK BASE HOURLY RATE:** \$1350.



**City of License:** West Palm Beach. **ADI:** West Palm Beach-Fort Pierce-Vero Beach. **Rank:** 53.

Total Households: © MSI Consumer Market Data as of 1/1/88. TV Homes, TV% and Circulation © 1988 Arbitron. County coverage based on Arbitron study.

Net Weekly Circulation	State County	Total Households	TV Households	%
<b>50% &amp; Over</b>	<b>FLORIDA</b>			
	Glades	2,800	2,700	96
	Martin	37,400	36,900	99
	Okeechobee	10,000	9,900	99
	Palm Beach	330,800	327,000	99
<b>Between 25-49%</b>	St Lucie	48,400	47,800	99
	<b>FLORIDA</b>			
	Hendry	7,800	7,600	97
<b>Between 5-24%</b>	Indian River	34,200	33,700	99
	<b>FLORIDA</b>			
<b>Station Totals</b>	Broward	506,600	503,700	99
<b>Net Weekly Circulation (1988)</b>		<b>978,000</b>	<b>969,300</b>	<b>99</b>
<b>Average Daily Circulation (1988)</b>			<b>487,700</b>	<b>235,000</b>

# Florida—Palm Beach

**WPTV**

Ch. 5

**Network Service:** NBC.

**Licensee:** Scripps Howard Inc., 1100 Central Trust Tower, Box 5380, Cincinnati, OH 45201.

**Studio:** 622 N. Flagler Dr., West Palm Beach, FL 33401.

**Telephone:** 407-655-5455. TWX: 510-952-7606.

**Technical Facilities:** Channel No. 5 (76-82 MHz). Authorized power: 100-kw visual, 10-kw aural. Antenna: 990-ft. above av. terrain, 1031-ft. above ground, 1049-ft. above sea level.

Latitude 26° 35' 20"  
Longitude 80° 12' 43"

**Transmitter:** Near Green Acres City & Lantana Rd.

**Multichannel TV Sound:** Stereo only.

**Satellite Earth Stations:** Harris, 11-meter Ku-band; Harris, 3.5-meter Ku-band; Hero, 6-meter C-band; Microdyne, 7-meter C-band; DX Engineering, Harris, Microdyne receivers.

**News Services:** AP, Florida News Network, NBC, Scripps Howard News Service, UPI.

**Ownership:** Scripps Howard Inc., 100%. See Group Ownership of Television Stations.

**Began Operation:** August 22, 1954. Sale to present owner by John H. Phipps approved by FCC Dec. 27, 1961 (*Television Digest*, Vol. 17:37, 1:14). Sale as WJNO-TV to Phipps by George H. Buck-Theodore Granik interests approved Oct. 3, 1956 (Vol. 12:37, 40).

**Represented (sales):** Blair Television.

**Represented (legal):** Baker & Hostetler.

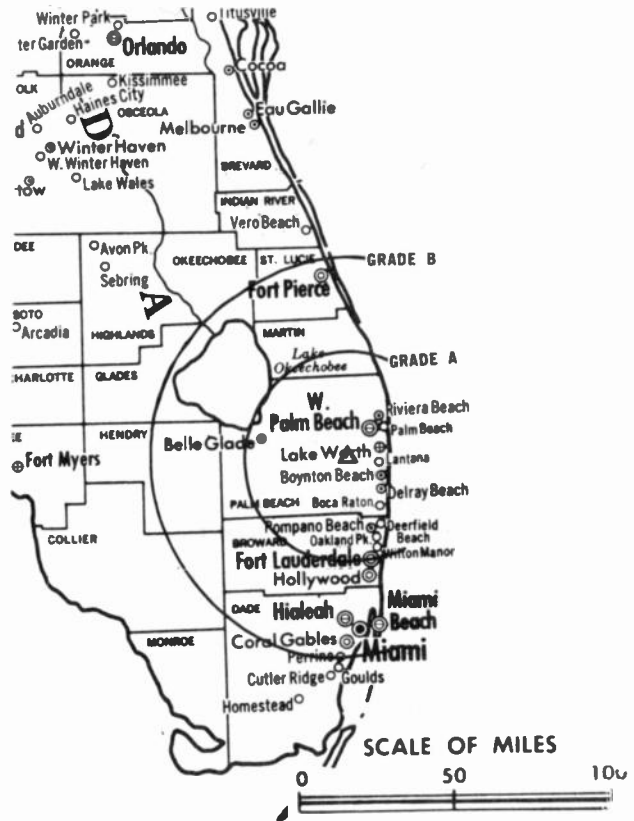
**Personnel:**

WILLIAM J. BROOKS, vice president & general manager.  
CHARLES HANSEN, general sales manager.  
DENNIS GERGITS, local sales manager.  
DONNA M. LANE, national sales manager.  
EDWARD J. ROOS, engineering manager.  
FRANK P. VERDEL, news director.  
BERNADETTE R. O'GRADY, program director.  
WAYNE R. CUNNINGHAM, promotion director.  
CLAUDIA M. SAMOYA, business manager.

**Rates:** Not available.

**City of License:** West Palm Beach. **ADI:** West Palm Beach-Fort Pierce-Vero Beach. **Rank:** 53.

Total Households: © MSI Consumer Market Data as of 1/1/88. TV Homes, TV% and Circulation © 1988 Arbitron. County coverage based on Arbitron study.



WPTV BMPCT—1862 Granted 3/15/54

© American Map Corp., No. 14244

Net Weekly Circulation	State County	Total Households	TV Households	%
<b>50% &amp; Over</b>	<b>FLORIDA</b>			
	Indian River	34,200	33,700	99
	Martin	37,400	36,900	99
	Okeechobee	10,000	9,900	99
	Palm Beach	330,800	327,000	99
	St Lucie	48,400	47,800	99
<b>Between 25-49%</b>	<b>FLORIDA</b>			
	Broward	506,600	503,700	99
	Glades	2,800	2,700	96
	Hendry	7,800	7,600	97
<b>Between 5-24%</b>	<b>FLORIDA</b>			
Monroe	32,400	31,700	98	
<b>Station Totals</b>		<b>1,010,400</b>	<b>1,001,000</b>	<b>99</b>
<b>Net Weekly Circulation (1988)</b>				<b>597,300</b>
<b>Average Daily Circulation (1988)</b>				<b>337,100</b>

# Florida—Fort Pierce-Stuart-Vero Beach- Palm Beach

**WTVX**

Ch. 34

**Network Service:** CBS.

**Licensee:** WTWV Inc., Box 3434, Fort Pierce, FL 33454.

**Studio:** 3601 N. 25th St., Fort Pierce, FL 33450.

**Studio Suite:** 734, West Palm Beach, FL 33404.

**Telephones:** 305-464-3434; 305-686-3434.

**Technical Facilities:** Channel No. 34 (590-596 MHz). Authorized power: 5000-kw max. & 3981-kw horizontal visual, 446.68-kw aural. Antenna: 1492-ft. above av. terrain, 1520-ft. above ground, 1549-ft. above sea level.

Latitude 27° 07' 19.50"  
Longitude 80° 23' 20.50"

**Transmitter:** 7.3-mi. SW of Palm City, FL.

**Satellite Earth Stations:** Scientific-Atlanta, 7-meter; Scientific-Atlanta, 4.6-meter; Scientific-Atlanta receivers.

**News Services:** AP, UPI, CBS.

**Ownership:** Frank K. Spain, pres., 35.0%; Perrin Purvis, v.p., 10.0%; Margaret H. Spain, 35.0%; Letha M. Spain, 20.0%. For other interests, see WTVA(TV), Tupelo, MS.

**Began Operation:** April 5, 1966. Sale to present owners by Ruhl W. Koblegard, et al., approved by FCC Jan. 15, 1979.

**Represented (sales):** Seitel Inc.

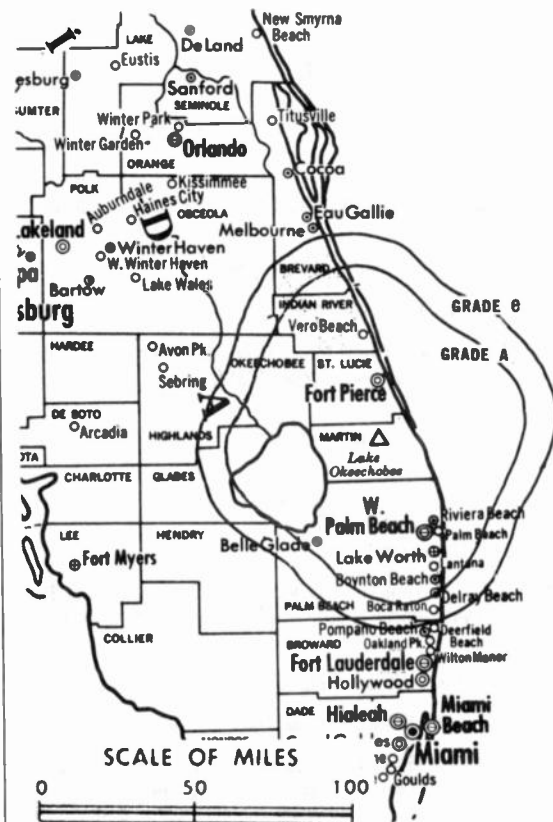
**Represented (legal):** Arent, Fox, Kintner, Plotkin & Kahn.

**Personnel:**  
LYNWOOD WRIGHT, general manager.  
DELILAH MORFORD, programming director.  
MILTON PATRICK, chief engineer.  
KENNETH DeGENNARO, operations manager.  
ROBERT MORFORD, news director.  
JAY OLIVER, sales & marketing manager.  
MILTON M. LANG, national & regional sales manager.

**Highest One Hour Rate:** \$3000.

**Highest 30 Sec. Rate:** \$500.

**NETWORK BASE HOURLY RATE:** \$175.



WTVX BPCT-5175 Granted 5/30/79

© American Map Corp., 14244

**City of License:** Fort Pierce. **ADI:** West Palm Beach-Fort Pierce-Vero Beach. **Rank:** 53.

Total Households: © MSI Consumer Market Data as of 1/1/88. TV Homes, TV% and Circulation © 1988 Arbitron. County coverage based on Arbitron study.

Net Weekly Circulation	State County	Total Households	TV Households	%
<b>50% &amp; Over</b>	<b>FLORIDA</b>			
	Indian River	34,200	33,700	99
	Martin	37,400	36,900	99
	Okeechobee	10,000	9,900	99
	St Lucie	48,400	47,800	99
<b>Between 25-49%</b>	<b>FLORIDA</b>			
	Glades	2,800	2,700	96
	Hendry	7,800	7,600	97
	Palm Beach	330,800	327,000	99
<b>Station Totals</b>		<b>471,400</b>	<b>465,600</b>	<b>99</b>
<b>Net Weekly Circulation (1988)</b>				<b>244,800</b>
<b>Average Daily Circulation (1988)</b>				<b>116,300</b>



# Florida—Panama City

**WJHG-TV**

Ch. 7

Network Service: NBC.

Licensee: WJHG-TV Inc., Box 2349, Panama City, FL 32402.

Studio: 8195 W. Highway 98, Panama City, FL 32407.

Telephone: 904-234-2125. TWX: 510-730-7341.

Technical Facilities: Channel No. 7 (174-180 MHz). Authorized power: 316-kw visual, 34-kw aural. Antenna: 870-ft. above av. terrain, 887-ft. above ground, 1026-ft. above sea level.

Latitude 30° 26' 00"  
Longitude 85° 24' 51"

Transmitter: 4-mi. NNE of Youngstown, FL.

Satellite Earth Stations: 4 in operation; Harris, Pinzone receivers.

News Service: AP.

Ownership: Gray Communications Systems Inc., 100%. See Group Ownership of Television Stations.

Began Operation: December 1, 1953. Sale to present owner by Mel Wheeler approved June 29, 1960 by FCC (Television Digest, Vol. 16:19, 21, 28). Transfer of 96% from J. D. Manly to Mel Wheeler approved Nov. 20, 1957 (Vol. 13:43, 47).

Represented (sales): Katz Television.

Represented (legal): Wiley, Rein & Fielding.

**Personnel:**

- RAY HOLLOWAY, vice president & general manager.
- JERRY SMITHWICK, station manager.
- ROGER JONES, sales manager.
- JACK CRUSAN, production manager.
- SCOTT CLARKE, chief engineer.

Highest One Hour Rate: \$1500.

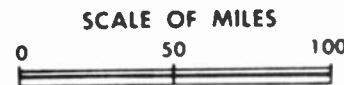
Highest 30 Sec. Rate: \$300.

NETWORK BASE HOURLY RATE: \$625.

City of License: Panama City. ADI: Panama City. Rank: 171.

Total Households: © MSI Consumer Market Data as of 1/1/88. TV Homes, TV% and Circulation © 1988 Arbitron. County coverage based on Arbitron study.

Net Weekly Circulation	State County	Total Households	TV Households	Households %
<b>50% &amp; Over</b>	<b>ALABAMA</b>			
	Geneva	9,200	9,100	99
	Houston	31,000	30,800	99
	<b>FLORIDA</b>			
	Bay	45,900	45,500	99
	Calhoun	3,500	3,400	97
	Franklin	3,100	3,000	97
	Gulf	3,900	3,800	97
	Holmes	6,200	6,000	97
	Jackson	14,700	14,400	98
Liberty	1,500	1,500	100	



WJHG-TV BPCT-3267 Granted 12/31/63 © American Map Corp., 14244

Net Weekly Circulation	State County	Total Households	TV Households	Households %
<b>50% &amp; Over</b>	Okaloosa	52,000	51,600	99
	Walton	10,700	10,500	98
	Washington	6,400	6,300	98
	<b>GEORGIA</b>			
	Seminole	3,300	3,200	97
<b>Between 25-49%</b>	<b>FLORIDA</b>			
	Gadsden	13,900	13,600	98
	<b>GEORGIA</b>			
	Early	4,700	4,600	98
<b>Between 5-24%</b>	<b>ALABAMA</b>			
	Coffee	14,600	14,400	99
	Dale	16,100	15,900	99
	Henry	5,700	5,600	98
	<b>FLORIDA</b>			
	Leon	67,400	66,500	99
	Wakulla	5,000	4,900	98
	<b>GEORGIA</b>			
Decatur	9,200	9,000	98	
Miller	2,600	2,500	96	
<b>Station Totals</b>		<b>330,600</b>	<b>326,100</b>	<b>99</b>
<b>Net Weekly Circulation (1988)</b>				<b>161,100</b>
<b>Average Daily Circulation (1988)</b>				<b>91,400</b>

**WMBB**

Ch. 13

Network Service: ABC.

Licensee: Buford Television of Panama City, Box 1340, Panama City, FL 32402.

Studio: 613 Harrison Ave., Panama City, FL 32401.

Mailing Address: Box 1340, Panama City, FL 32402.

Telephone: 904-769-2313. TWX: 510-738-7536.

Technical Facilities: Channel No. 13 (210-216 MHz). Authorized power: 316-kw visual, 63-kw aural. Antenna: 1403-ft. above av. terrain, 1464-ft. above ground, 1549-ft. above sea level.

Latitude 30° 22' 05"  
Longitude 85° 12' 24"

Transmitter: 0.5-mi. E of Frink, E side of State Hwy. 73.

Satellite Earth Stations: Andrew, 7.3-meter; Andrew, 4.5-meter; Andrew, Avantek, Scientific-Atlanta receivers.

News Services: ABC, AP, Florida News Network, NIWS.

Ownership: Buford Television, 100%. See Group Ownership of Television Stations.

Began Operation: October 4, 1973. Sale to present owner by Octagon Bcstg. Co. approved by FCC Dec. 5, 1986 (Television Digest, Vol. 26:42). Previous sale by Denver Brannan estate, Luther Edwin Thomas, et al., approved by FCC Feb. 28, 1977 (Vol. 16:52).

Represented (sales): Blair Television.

Represented (legal): Wiley, Rein & Fielding.

Represented (engineering): Jules Cohen & Associates, P.C.

**Personnel:**

- DAVID JERNIGAN, executive vice president & general manager.
- JUDI BARNES, local sales manager.
- TOM NAJJAR, national sales manager.
- WENDELL NELSON, chief engineer.
- JERRY FISHER, news director.
- PATTI CLEMENTS, program director.
- LINN COGHILL, promotions.
- KIAT TOHSAKUL, business manager.
- STEVE COOK, production manager.

Highest One Hour Rate: \$1000.

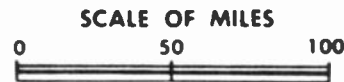
Highest 30 Sec. Rate: \$300.

NETWORK BASE HOURLY RATE: \$425.

City of License: Panama City. ADI: Panama City. Rank: 171.

Total Households: © MSI Consumer Market Data as of 1/1/88. TV Homes, TV% and Circulation © 1988 Arbitron. County coverage based on Arbitron study.

Net Weekly Circulation	State County	Total Households	TV Households	%
<b>FLORIDA</b>				
<b>50% &amp; Over</b>	Bay	45,900	45,500	99
	Calhoun	3,500	3,400	97
	Franklin	3,100	3,000	97
	Gadsden	13,900	13,600	98
	Gulf	3,900	3,800	97
	Holmes	6,200	6,000	97
	Jackson	14,700	14,400	98



WMBB BPC-T-4865 Granted 7/29/75

© American Map Corp., 14244

Net Weekly Circulation	State County	Total Households	TV Households	%
<b>50% &amp; Over</b>	Liberty	1,500	1,500	100
	Walton	10,700	10,500	98
	Washington	6,400	6,300	98
<b>GEORGIA</b>				
	Seminole	3,300	3,200	97
<b>Between 25-49%</b>	<b>ALABAMA</b>			
	Geneva	9,200	9,100	99
	<b>FLORIDA</b>			
	Wakulla	5,000	4,900	98
	<b>GEORGIA</b>			
	Decatur	9,200	9,000	98
Early	4,700	4,600	98	
Miller	2,600	2,500	96	
<b>Between 5-24%</b>	<b>ALABAMA</b>			
	Coffee	14,600	14,400	99
	Dale	16,100	15,900	99
	Henry	5,700	5,600	98
	Houston	31,000	30,800	99
	<b>FLORIDA</b>			
	Jefferson	3,900	3,800	97
	Leon	67,400	66,500	99
	Okaloosa	52,000	51,600	99
	Taylor	6,800	6,600	97
<b>GEORGIA</b>				
Clay	1,200	1,200	100	
Grady	7,700	7,600	99	
<b>Station Totals</b>		<b>350,200</b>	<b>345,300</b>	<b>99</b>
<b>Net Weekly Circulation (1988)</b>			<b>121,400</b>	
<b>Average Daily Circulation (1988)</b>			<b>63,100</b>	

# Florida—Panama City

**WPGX**

**Ch. 28**

**Network Service:** None, independent.

**Grantee:** Family Group Bcstg. Operating, Ltd. Partnrshp, 700 W. 23rd St., Suite 28, Panama City, FL 32405.

**Studio:** 700 W. 23rd St., Panama City, FL 32405.

**Telephone:** 904-784-0028. TWX: 62781175.

**Technical Facilities:** Channel No. 28 (554-560 MHz). Authorized power: 1936-kw max. visual, 193.6-kw max. aural. Antenna: 492-ft. above av. terrain, 470-ft. above ground, 564-ft. above sea level.

Latitude	30°	23'	42"
Longitude	85°	32'	02"

Requests modification of CP for change to 749-ft. above av. terrain, 726-ft. above ground, 551-ft. above sea level. BMPCT-880803KF.

**Transmitter:** 400-ft. W of Florida State Rd. 2301, 0.25-mi. N of intrsctn with Hwy. 388.

**Satellite Earth Stations:** 5-meter C-band; 4.7-meter Ku-band; 4-meter C-band.

**Ownership:** Family Group Broadcasting, Operating L.P., 100%. See Family Group in Group Ownership of Television Stations.

**Began Operation:** May 20, 1988.

**Represented (sales):** Independent TV Sales.

**Represented (legal):** McFadden, Evans & Sill.

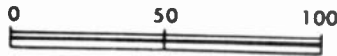
**Represented (engineering):** Lyle Evans.

**Personnel:**

PATRICK McNAMARA, general manager.  
 JIMMY CHIVERS, chief engineer.  
 GLENN ROSE, general sales manager.  
 JOAN McNAMARA, program director.  
 MARY PATTERSON, business manager.



SCALE OF MILES



WPGX BMPCT-871214LJ Granted 4/11/88

© American Map Corp., No. 14244

**Highest One Hour Rate:** \$600.

**Highest 30 Sec. Rate:** \$75.

**Arbitron Data:** Not available. ADI: Panama City. Rank: 171.

# Florida—Pensacola-Mobile, Alabama

## WEAR-TV

Ch. 3

**Network Service:** ABC.

**Licensee:** Heritage Media Inc., Box 12278, Pensacola, FL 32581.

**Studios:** U.S. Hwy. 90 W of Pensacola; Montlimar Bldg., Mobile, AL.

**Mailing Address:** Box 12278, Pensacola, FL 32581.

**Telephones:** 904-455-7311, Pensacola; 205-343-3331, Mobile.

**TWX:** 510-737-7952.

**Technical Facilities:** Channel No. 3 (60-66 MHz). Authorized power: 100-kw visual, 14.8-kw aural. Antenna: 1220-ft. above av. terrain, 1284-ft. above ground, 1394-ft. above sea level.

Latitude 30° 37' 38"  
Longitude 87° 37' 31"

**Transmitter:** Loxley, AL.

**Satellite Earth Stations:** Andrew, 10-meter; Harris, 10-meter Ku-band; Andrew, 7.5-meter; Andrew, 5-meter; Andrew, Harris, M/A-Com receivers.

**News Services:** ABC, AP.

**Ownership:** Heritage Media Corp. See Group Ownership of Television Stations.

**Began Operation:** January 13, 1954. Sale to present owner by Rollins Communications approved by FCC Sept. 19, 1986. Sale to Rollins Communications by Charles W. Smith, Mel Wheeler and associates approved May 6, 1959 (*Television Digest*, Vol. 15:14, 19).

**Represented (sales):** Petry Television Inc.

**Represented (legal):** Sidley & Austin.

### Personnel:

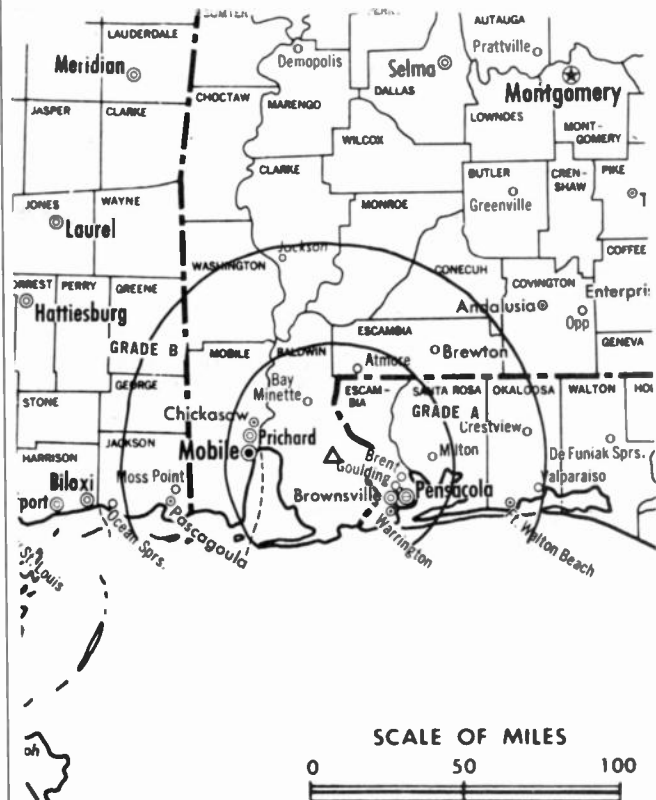
M. J. (BOB) GROOTHAND, president & general manager.  
ROBERT SHIELDS, general sales manager.  
PAT DALBEY, local sales manager.  
NONIA FURGYE, national sales manager.  
J. LANDON SMITH, operations manager.  
S. PETER NEUMANN, news director.  
SUE STRAUGHN, public service director.  
HARRY BABB, chief engineer.

**Highest 30 Sec. Rate:** \$1200.

**City of License:** Pensacola. **ADI:** Mobile, AL-Pensacola, FL. **Rank:** 58.

Total Households: © MSI Consumer Market Data as of 1/1/88. TV Homes, TV% and Circulation © 1988 Arbitron. County coverage based on Arbitron study.

Net Weekly Circulation	State County	Total Households	TV Households	%
50% & Over	<b>ALABAMA</b>			
	Baldwin	33,900	33,700	99
	Clarke	9,500	9,300	98
	Conecuh	5,500	5,400	98
	Escambia	12,800	12,600	98
	Mobile	138,700	137,900	99



WEAR-TV BMPCT-5313 Granted 7/22/59

© American Map Corp., 14244

Net Weekly Circulation	State County	Total Households	TV Households	%
50% & Over	Monroe	7,800	7,600	97
	Washington	5,800	5,700	98
<b>FLORIDA</b>				
	Escambia	101,500	100,800	99
	Okaloosa	52,000	51,600	99
	Santa Rosa	24,700	24,500	99
Between 25-49%	<b>ALABAMA</b>			
	Wilcox	4,600	4,500	98
	<b>MISSISSIPPI</b>			
	George	5,500	5,500	100
	Greene	3,300	3,200	97
	Jackson	43,700	43,400	99
Between 5-24%	<b>ALABAMA</b>			
	Butler	7,700	7,600	99
	Choctaw	5,800	5,700	98
	Covington	14,700	14,500	99
	<b>FLORIDA</b>			
	Walton	10,700	10,500	98
<b>MISSISSIPPI</b>				
	Wayne	6,900	6,800	99
<b>Station Totals</b>		<b>495,100</b>	<b>490,800</b>	<b>99</b>
<b>Net Weekly Circulation (1988)</b>			<b>354,900</b>	
<b>Average Daily Circulation (1988)</b>			<b>204,600</b>	

# Florida—Pensacola

**WHBR**

Ch. 33

**Network Service:** None, independent.

**Licensee:** Christian TV Corp. of Pensacola/Mobile Inc., Box 18033, Pensacola, FL 32523-8033.

**Studio:** 2311 N. 12th Ave., Pensacola, FL 32503.

**Telephone:** 904-433-8633.

**Technical Facilities:** Channel No. 33 (584-590 MHz). Authorized power: 5000-kw max. visual, 500-kw max. aural. Antenna: 1365-ft. above av. terrain, 1330-ft. above ground, 1472-ft. above sea level.

Latitude	30°	37'	35"
Longitude	87°	38'	50"

Holds CP for change to 1191-kw max. visual. BMPCT-880323KI.

**Transmitter:** WPMI(TV) transmitter site, Loxley.

**Ownership:** Christian Television Network, 100%. See Group Ownership of Television Stations.

**Began Operation:** January 26, 1986.

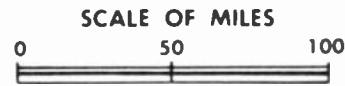
**Represented (legal):** Gammon & Grange.

**Represented (engineering):** Cohen, Dippell & Everist, P.C.

**Personnel:**

BOB D'ANDREA, general manager.  
DAVID MAYO, operations manager.

**Arbitron Data:** Not available.



WHBR BMPCT-880323KI Granted 4/22/88 © American Map Corp., No. 14244

City of License: Pensacola. ADI: Mobile, AL-Pensacola, FL. Rank: 58.

# Florida—Pensacola

**WJTC**

**Ch. 44**

**Network Service:** None, independent.

**Licensee:** Carnex TV Inc., 700 S. Palafox St., Pensacola, FL 32501.

**Studio:** 700 S. Palafox St., Pensacola, FL 32501.

**Sales Office:** 951 Government St., Mobile, AL 36604.

**Telephone:** 904-438-4444.

**Technical Facilities:** Channel No. 44 (650-656 MHz). Authorized power: 3310-kw max. visual, 331-kw max. aural. Antenna: 1500-ft. above av. terrain, 1489-ft. above ground, 1622-ft. above sea level.

Latitude 30° 35' 18"  
Longitude 87° 33' 16"

**Transmitter:** Hwy. 87, 0.9-mi. S of Hwy. 10, Elsanor, AL.

**Satellite Earth Stations:** Comtech, 7-meter C-band; Comtech, 5-meter C-band; RCA, 3.5-meter Ku-band; Pinzone, RCA receivers.

**Ownership:** Thomas F. Carney, chmn., 54%; N. Thomas Eaton, pres., 10%; Abraham I. Levin, v.p., 5%; Ralph Renick, 10%; Martin J. O'Meara Jr., 10%. See Group Ownership of Television Stations.

**Began Operation:** December 24, 1984.

**Represented (sales):** Independent TV Sales.

**Represented (legal):** Birch, Horton, Bittner, Pestinger & Anderson.

**Represented (engineering):** Broadcast Services Inc.

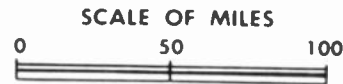
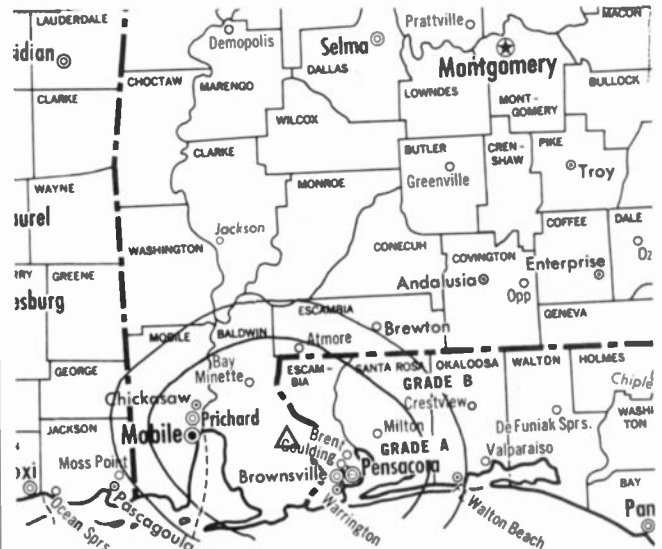
**Personnel:**  
N. THOMAS EATON, president & general manager.  
LEE ESCHLER, sales manager.  
MARY ROSEBACK, national sales director.  
BOB SOWELL, engineering director.  
SHARON SOLDAN, program director.  
KIMBERLY SNOOKS, promotion director.  
KAREN Y. DUNCAN, business manager.

**Highest One Hour Rate:** \$1200.

**Highest 30 Sec. Rate:** \$150.

**City of License:** Pensacola. **ADI:** Mobile, AL-Pensacola, FL. **Rank:** 58.

Total Households: © MSI Consumer Market Data as of 1/1/88. TV Homes, TV% and Circulation © 1988 Arbitron. County coverage based on Arbitron study.



WJTC BMPCT—841018KJ Granted 11/9/84

© American Map Corp., No. 14244

Net Weekly Circulation	State County	Total Households	TV Households	%
Between 25-49%	<b>ALABAMA</b>			
	Baldwin	33,900	33,700	99
	Mobile	138,700	137,900	99
	<b>FLORIDA</b>			
	Escambia	101,500	100,800	99
Okaloosa	52,000	51,600	99	
Santa Rosa	24,700	24,500	99	
Between 5-24%	<b>ALABAMA</b>			
	Clarke	9,500	9,300	98
	Conecuh	5,500	5,400	98
	Escambia	12,800	12,600	98
	Monroe	7,800	7,600	97
Washington	5,800	5,700	98	
<b>MISSISSIPPI</b>				
George	5,500	5,500	100	
<b>Station Totals</b>		<b>397,700</b>	<b>394,600</b>	<b>99</b>
<b>Net Weekly Circulation (1988)</b>			<b>137,600</b>	
<b>Average Daily Circulation (1988)</b>			<b>49,400</b>	

# Florida—Sarasota-Bradenton

**WWSB**

**Ch. 40**

**Network Service:** ABC.

**Licensee:** Southern Broadcast Corp. of Sarasota, Box 21239, Sarasota, FL 33583.

**Studio:** 5725 Lawton Dr., Sarasota, FL 33583.

**Mailing Address:** Box 21239, Sarasota, FL 33583.

**Telephone:** 813-923-8840.

**Technical Facilities:** Channel No. 40 (626-632 MHz). Authorized power: 2871-kw visual, 287.1-kw aural. Antenna: 771-ft. above av. terrain, 814-ft. above ground, 849-ft. above sea level.

Latitude 27° 33' 27"  
Longitude 82° 21' 59"

**Transmitter:** 4.2-mi. ESE of Parrish, FL.

**Multichannel TV Sound:** Separate audio program.

**Satellite Earth Stations:** Microdyne, 7-meter; Scientific-Atlanta, 4.5-meter; Vertex, 6-meter Ku-band; Microdyne, RCA, Scientific-Atlanta receivers.

**News Services:** AP, CNN, NIWS.

**Ownership:** RRN Enterprises, 28.5%; Southern Broadcast Group Inc., 22.5%; WXLT Broadcast Ltd. Partnership, 49.0% RRN Enterprises Ownership: Robert R. Nelson, 100%. Southern Broadcast Group Inc. Ownership: Douglas C. Parker, pres., 31.00%; Manuel Calvo, exc. v.p., 24.00%; J. Bruce Irving, secy.-treas., 15.00%; Matthew L. Leibowitz, 10.00%; Glenwood C. Eklund, 8.00%. WXLT Broadcast Ltd. Partnership Ownership: TBG Broadcasting, gen. partner, 50.0%; Calkins Newspaper Inc., 50%; Coy Eklund, pres.

**Began Operation:** October 23, 1971. Sale to present owners by Robert R. Nelson, et al., approved by FCC Nov. 13, 1985.

**Represented (sales):** Katz Television.

**Represented (legal):** Leibowitz & Spencer.

**Represented (engineering):** A. D. Ring & Associates, P.C.

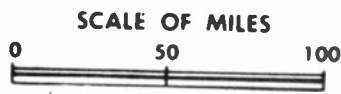
**Personnel:**

DOUGLAS C. BARKER, president & general manager.  
J. MANUEL CALVO, vice president & station manager.  
JACK LYONS, vice president, sales.  
LINDA DESMARAIS, vice president, news & programming.  
GLEN C. EKLUND, operations manager.  
MIKE BURNHAM, chief engineer.  
SHAWN BARTELT, national sales manager.  
KATIE McMANUS-FAYE, news director.  
LINDA LaMANNNA, promotion director.  
MARIA ZAVARELLO, business manager.

**Highest One Hour Rate:** \$4000.

**Highest 30 Sec. Rate:** \$900.

**NETWORK BASE HOURLY RATE:** \$250.



WWSB BMPCT-7255 Granted 4/14/71

© American Map Corp., No. 14244

**City of License:** Sarasota. **ADI:** Tampa-St. Petersburg. **Rank:** 14.

Total Households: © MSI Consumer Market Data as of 1/1/88. TV Homes, TV% and Circulation © 1988 Arbitron. County coverage based on Arbitron study.

Net Weekly Circulation	State County	Total Households	TV Households	%
<b>FLORIDA</b>				
<b>50% &amp; Over</b>	Charlotte	38,800	38,300	99
	De Soto	7,800	7,700	99
	Hardee	7,200	7,100	99
	Manatee	78,700	78,000	99
	Sarasota	118,000	117,000	99
<b>FLORIDA</b>				
<b>Between 5-24%</b>	Highlands	25,600	25,200	98
	Hillsborough	299,200	296,500	99
	Pinellas	380,700	377,700	99
<b>Station Totals</b>		<b>956,000</b>	<b>947,500</b>	<b>99</b>
<b>Net Weekly Circulation (1988)</b>			<b>293,800</b>	
<b>Average Daily Circulation (1988)</b>			<b>133,600</b>	

# Florida—Tallahassee-Thomasville, Georgia

**WCTV**

Ch. 6

**Network Service:** CBS.

**Licensee:** John H. Phipps Inc., Box 3048, Tallahassee, FL 32315.

**Studio:** County Road 12, Tallahassee, FL 32312.

**Mailing Address:** Box 3048, Tallahassee, FL 32315.

**Telephone:** 904-893-6666. **TWX:** 910-997-0058.

**Technical Facilities:** Channel No. 6 (82-88 MHz). Authorized power: 97.5-kw max. visual, 19.5-kw max. aural. Antenna: 2031-ft. above av. terrain, 1966-ft. above ground, 2188-ft. above sea level.

Latitude 30° 40' 13"  
Longitude 83° 56' 26"

**Transmitter:** Roddenberry Rd., 3.5 mi. SE of Metcalf.

**Satellite Earth Stations:** Transmit/receive Scientific-Atlanta, 10-meter; Scientific-Atlanta, 7-meter; Scientific-Atlanta, 4.6-meter; DX Engineering, Scientific-Atlanta receivers.

**News Services:** AP, UPI.

**Ownership:** John H. Phipps Inc.

**Began Operation:** September 15, 1955.

**Represented (sales):** Blair Television.

**Represented (legal):** Wiley, Rein & Fielding.

**Personnel:**

- DENNIS BOYLE, president.
- FRANK WATSON, vice president & general manager.
- JERRY L. WILLIAMS, director of programming.
- MELVIN BLANK, operations manager.
- BOB MORGAN, chief engineer.
- JOHN SIMONS, national sales manager.
- JIM FOY, news director.
- ELLIOTT TOOLE, promotion director.
- WILLIAM LANE, business manager.
- SANDI VARN, marketing director.

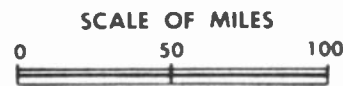
**Highest One Hour Rate:** \$2500.

**Highest 30 Sec. Rate:** \$950.

**City of License:** Thomasville, GA. **ADI:** Tallahassee, FL-Thomasville, GA. **Rank:** 126.

Total Households: © MSI Consumer Market Data as of 1/1/88. TV Homes, TV% and Circulation © 1988 Arbitron. County coverage based on Arbitron study.

Net Weekly Circulation	State County	Total Households	TV Households	%
<b>50% &amp; Over</b>	<b>FLORIDA</b>			
	Franklin	3,100	3,000	97
	Gadsden	13,900	13,600	98
	Hamilton	3,400	3,300	97
	Jefferson	3,900	3,800	97
	Lafayette	1,500	1,500	100
	Leon	67,400	66,500	99
	Liberty	1,500	1,500	100
	Madison	5,200	5,000	97
	Suwannee	9,600	9,400	97
	Taylor	6,800	6,600	97
	Wakulla	5,000	4,900	98
	<b>GEORGIA</b>			
	Atkinson	2,000	1,900	95
Baker	1,200	1,200	100	
Berrien	5,200	5,100	98	
Brooks	5,200	5,100	98	
Clinch	2,300	2,300	98	
Colquitt	13,100	12,900	98	
Cook	4,900	4,800	98	
Decatur	9,200	9,000	98	
Early	4,700	4,600	98	



WCTV BPCT-86003KE Granted 4/29/86

© American Map Corp., No. 14244

Net Weekly Circulation	State County	Total Households	TV Households	%
<b>50% &amp; Over</b>	Echols	800	800	100
	Grady	7,700	7,600	99
	Lanier	2,100	2,100	100
	Lowndes	25,800	25,300	98
	Miller	2,600	2,500	96
	Mitchell	6,900	6,800	99
	Seminole	3,300	3,200	97
	Thomas	13,300	13,100	98
Tift	11,900	11,700	98	
<b>Between 25-49%</b>	<b>FLORIDA</b>			
	Calhoun	3,500	3,400	97
	Dixie	3,300	3,200	97
	Gulf	3,900	3,800	97
Jackson	14,700	14,400	98	
<b>Between 5-24%</b>	<b>GEORGIA</b>			
	Clay	1,200	1,200	100
	Dougherty	35,100	34,600	99
	Irwin	3,400	3,300	97
	Lee	5,000	4,900	98
	Turner	3,200	3,100	97
	Worth	6,400	6,300	98
<b>FLORIDA</b>				
Columbia	15,100	14,800	98	
Holmes	6,200	6,000	97	
Washington	6,400	6,300	98	
<b>GEORGIA</b>				
Calhoun	1,500	1,400	93	
Coffee	10,100	9,900	98	
Crisp	7,300	7,100	98	
Randolph	3,300	3,200	97	
Terrell	4,100	4,000	98	
<b>Station Totals</b>		<b>377,200</b>	<b>370,000</b>	<b>98</b>
<b>Net Weekly Circulation (1988)</b>			<b>248,500</b>	
<b>Average Daily Circulation (1988)</b>			<b>165,200</b>	



# Florida—Tallahassee

**WTWC**

**Ch. 40**

**Network Service:** NBC.

**Licensee:** Holt Robinson Television Inc., Drawer 3010, Hattiesburg, MS 39401.

**Studio:** 8440 Deer Lake Rd., Tallahassee, FL 32312.

**Telephone:** 904-893-4140.

**Technical Facilities:** Channel No. 40 (626-632 MHz). Authorized power: 3390-kw max. & 750-kw horizontal visual, 339-kw max. & 75-kw horizontal aural. Antenna: 880-ft. above av. terrain, 821-ft. above ground, 1049-ft. above sea level.

Latitude 30° 35' 11"  
Longitude 84° 14' 11"

**Transmitter:** 2-mi. NW of Bradfordville.

**Satellite Earth Stations:** Harris, 8.3-meter Ku-band; Microdyne, 7-meter C-band; Prosat, 3-meter C-band; Harris, Microdyne receivers.

**News Service:** AP.

**Ownership:** Robert N. Robinson, chmn.; Eugene T. Tibbett Jr., v.p.; Charles W. Holt, secy.-treas.; Holt-Robinson Communications Corp., 100%. Holt-Robinson Communications Corp. Ownership: Charles W. Holt, chmn.-secy., 70%; Robert N. Robinson, pres., 20%; Connie I. Holt, v.p., 10%. Holt-Robinson Communications Corp.: HRCC owns WHYY-AM-FM, Montgomery, AL. The Holts & Robinsons own WHSY-AM-FM, Hattiesburg, MS. Charles Holt owns WHNY(AM) McComb, MS.

**Began Operation:** April 21, 1983.

**Represented (sales):** Adam Young Inc.

**Represented (legal):** Gardner, Carton & Douglas.

**Represented (engineering):** du Treil, Lundin & Rackley.

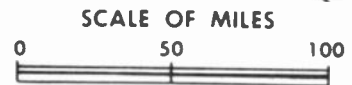
**Personnel:**

TOM MAGUIRE, general manager.  
ED SHAPER, chief engineer.  
BOB VAN DUSEN, news director.  
HELEN BROWN, program director.  
MERLEEN MIZELL, business manager.

**Highest 30 Sec. Rate:** \$450.

**City of License:** Tallahassee. **ADI:** Tallahassee, FL-Thomasville, GA. **Rank:** 126.

Total Households: © MSI Consumer Market Data as of 1/1/88. TV Homes, TV% and Circulation © 1988 Arbitron. County coverage based on Arbitron study.



WTWC BMPCT-830120KE Granted 2/28/83

© American Map Corp. 14244

Net Weekly Circulation	State County	Total Households	TV Households	Households %
<b>50% &amp; Over</b>	<b>FLORIDA</b>			
	Gadsden	13,900	13,600	98
	Jefferson	3,900	3,800	97
	Leon	67,400	66,500	99
	Taylor	6,800	6,600	97
Wakulla	5,000	4,900	98	
<b>Between 25-49%</b>	<b>FLORIDA</b>			
	Lafayette	1,500	1,500	100
	Madison	5,200	5,000	97
<b>GEORGIA</b>	Grady	7,700	7,600	99
	<b>GEORGIA</b>			
<b>Between 5-24%</b>	Brooks	5,200	5,100	98
	Thomas	13,300	13,100	98
<b>Station Totals</b>		<b>129,900</b>	<b>127,700</b>	<b>98</b>
<b>Net Weekly Circulation (1988)</b>				<b>76,800</b>
<b>Average Daily Circulation (1988)</b>				<b>35,600</b>

# Florida—Tallahassee

## WTXL-TV

Ch. 27

**Network Service:** ABC.

**Licensee:** Tallahassee 27 Ltd. Partnership, 8927 Thomasville Rd., Tallahassee, FL 32312.

**Studio:** 8927 Thomasville Rd., Tallahassee, FL 32312.

**Telephone:** 904-893-3127. **TWX:** 810-931-3715.

**Technical Facilities:** Channel No. 27 (548-554 MHz). Authorized power: 1184.7-kw max. visual, 118.46-kw max. aural. Antenna: 864-ft. above av. terrain, 868-ft. above ground, 1013-ft. above sea level.

Latitude 30° 34' 29"  
Longitude 84° 12' 05"

**Transmitter:** E side of U.S. 319, 6.6-mi. NNE of Tallahassee city limits.

**Satellite Earth Stations:** Transmit/receive AFC, 5-meter Ku-band; Vertex, 5-meter Ku-band; M/A-Com, Scientific-Atlanta receivers.

**News Services:** AP, Florida News Network.

**Ownership:** U. S. Communications Group Inc., gen. partner, 99.9%; Mitchell S. Cutler, ltd. partner, 0.1%. U. S. Communications Group Inc. Ownership: Joseph D. Tydings, pres., 42.50%; John A. Janas, v.p., 16.666%; Mitchell S. Cutler, secy., 20.416%; Louis Frey Jr., treas., 20.416%. Frey has interest in licensee of WKAB-TV, Montgomery, AL & permittee of WGBZ, Gainesville, FL; WHLY-FM, Orlando, FL; WCSR-FM, Hamden & WPLR, New Haven, CT.

**Began Operation:** September 16, 1976. Sale to present owners by E. C. Allen approved by FCC Jan. 27, 1984.

**Represented (sales):** Petry Television Inc.

**Represented (engineering):** Edward F. Lorentz & Associates.

**Personnel:**

CARL BRUCE, general manager.  
CHRIS ALDRIDGE, general sales manager.  
JERRY KELLY, local sales manager.  
KATHY SMITH, national sales manager.  
TONY WINDSOR, news director.  
MIKE FOWLER, production manager.  
KATHY WEATHERFORD, business manager.  
JOYE VAIL, traffic manager.  
THOM KIRKSEY, chief engineer.  
SHERRY JONES, promotion director.

**Rates:** Not available.

**NETWORK BASE HOURLY RATE:** \$150.

**City of License:** Tallahassee. **ADI:** Tallahassee, FL-Thomasville, GA. **Rank:** 126.

Total Households: © MSI Consumer Market Data as of 1/1/88. TV Homes, TV% and Circulation © 1988 Arbitron. County coverage based on Arbitron study.

Net Weekly Circulation	State County	Total Households	TV Households	%
<b>50% &amp; Over</b>	<b>FLORIDA</b>			
	Gadsden	13,900	13,600	98
	Jefferson	3,900	3,800	97
	Leon	67,400	66,500	99



WTXL-TV BPCT-840831K1 Granted 9/21/84

© American Map Corp., No. 14244

Net Weekly Circulation	State County	Total Households	TV Households	%
<b>50% &amp; Over</b>	Madison	5,200	5,000	97
	Taylor	6,800	6,600	97
	Wakulla	5,000	4,900	98
	<b>GEORGIA</b>			
	Brooks	5,200	5,100	98
	Grady	7,700	7,600	99
	Thomas	13,300	13,100	98
<b>Between 25-49%</b>	<b>GEORGIA</b>			
	Colquitt	13,100	12,900	98
	Decatur	9,200	9,000	98
<b>Between 5-24%</b>	<b>FLORIDA</b>			
	Calhoun	3,500	3,400	97
	Franklin	3,100	3,000	97
	Lafayette	1,500	1,500	100
	Suwannee	9,600	9,400	97
	<b>GEORGIA</b>			
	Miller	2,600	2,500	96
	Mitchell	6,900	6,800	99
<b>Station Totals</b>		<b>177,900</b>	<b>174,700</b>	<b>98</b>
<b>Net Weekly Circulation (1988)</b>				<b>99,200</b>
<b>Average Daily Circulation (1988)</b>				<b>46,500</b>

# Florida—Tampa

**WBHS**

**Ch. 50**

**Network Service:** Home Shopping Network.

**Grantee:** Silver King Bcstg. of Tampa Inc., 15001 Boyette Rd., Riverview, FL 33569.

**Studio:** 15001 Boyette Rd., Riverview, FL 33569.

**Telephone:** 813-684-5550. **Fax:** 813-654-0637.

**Technical Facilities:** Channel No. 50 (686-692 MHz). Authorized power: 4170-kw max. visual. Antenna: 1522-ft. above av. terrain, 75-ft. above ground, 1447-ft. above sea level.

Latitude	27°	50'	32''
Longitude	82°	15'	46''

**Transmitter:** 15001 Boyette Rd., Riverview.

**Multichannel TV Sound:** Stereo only.

**Ownership:** Silver King Broadcasting Inc., 100%. See Group Ownership of Television Stations.

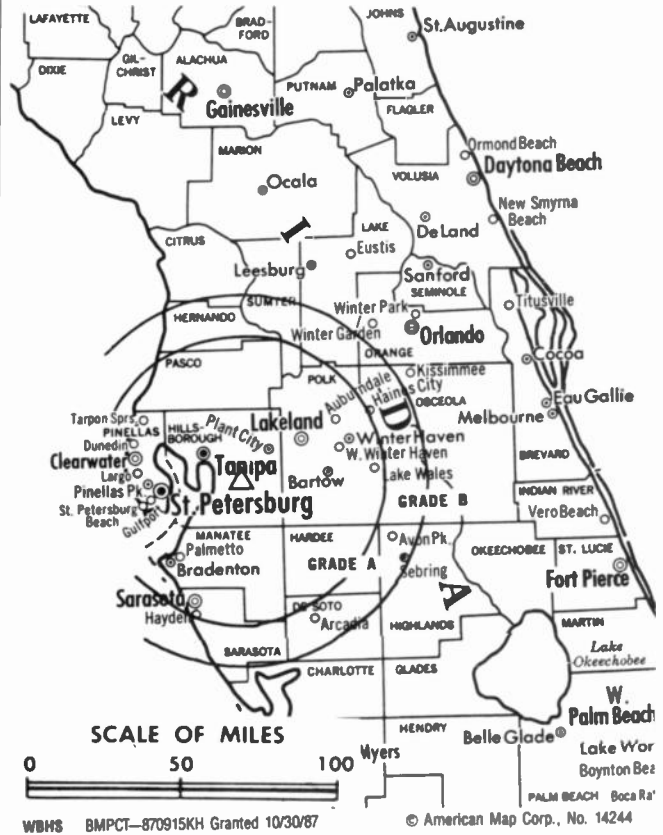
**Began Operation:** March 1, 1988.

**Personnel:**

JIM GOODMAN, vice president & station manager.  
 ALLAN McCARTY, chief engineer.  
 GEORGE PENAVIS, local sales manager.  
 RICH WEXLER, national sales manager.  
 JACKSON COOPER, program & promotion director.  
 GLEN KOPRIVA, business manager.

**Highest One Hour Rate:** \$1000.

**Highest 30 Sec. Rate:** \$50.



**Arbitron Data:** Not available.

**City of License:** Tampa. **ADI:** Tampa-St. Petersburg. **Rank:** 14.

# Florida—Tampa-St. Petersburg

## WFTS

Ch. 28

**Network Service:** None, independent.

**Licensee:** Tampa Bay Television, Box 30028, Tampa, FL 33630.

**Studio:** 4501 E. Columbus Dr., Tampa, FL 33605.

**Telephone:** 813-623-2828.

**Technical Facilities:** Channel No. 28 (554-560 MHz). Authorized power: 2820-kw max. visual, 282-kw max. aural. Antenna: 1546-ft. above av. terrain, 1538-ft. above ground, 1613-ft. above sea level.

Latitude 27° 50' 32"  
Longitude 82° 15' 46"

**Transmitter:** 5.5-mi. N of Balm.

**Multichannel TV Sound:** Stereo only.

**News Service:** AP.

**Ownership:** Scripps Howard Broadcasting Co., 100%. See Group Ownership of Television Stations.

**Began Operation:** December 14, 1981. Sale to present owner approved by FCC Nov. 14, 1985 (*Television Digest*, Vol. 25:30). Sale to Capital Cities Communications by Ian Wheeler, et al., approved by FCC July 23, 1984 (Vol. 24:17).

**Represented (sales):** Blair Television.

**Represented (legal):** Baker & Hostetler.

**Represented (engineering):** Jules Cohen & Associates, P.C.

### Personnel:

JIM MAJOR, general manager.  
LARRY JOPEK, general sales manager.  
MARSHA HAMES, national sales manager.  
JOYCE COTTON, traffic manager.  
JOY PETIT, community affairs manager.  
LEE MELVIN, chief engineer.  
J. PAUL WILSON, business manager.  
LUIS ROMERO, production & operations manager.  
JOSEPH LOGSDON, creative services & program director.  
LAURA BARTON, promotion manager.

**Highest 30 Sec. Rate:** \$750.

**City of License:** Tampa. **ADI:** Tampa-St. Petersburg. **Rank:** 14.

Total Households: © MSI Consumer Market Data as of 1/1/88. TV Homes, TV% and Circulation © 1988 Arbitron. County coverage based on Arbitron study.

Net Weekly Circulation	State County	Total Households	TV Households	%
<b>50% &amp; Over</b>	FLORIDA Hillsborough	299,200	296,500	99



WFTS BPCT-870209KF Granted 3/31/87

© American Map Corp., No. 14244

Net Weekly Circulation	State County	Total Households	TV Households	%
<b>Between 25-49%</b>				
FLORIDA				
	De Soto	7,800	7,700	99
	Hardee	7,200	7,100	99
	Hernando	33,000	32,500	98
	Manatee	78,700	78,000	99
	Pasco	106,300	105,100	99
	Pinellas	380,700	377,700	99
	Polk	140,800	139,400	99
	Sarasota	118,000	117,000	99
<b>Between 5-24%</b>				
FLORIDA				
	Charlotte	38,800	38,300	99
	Citrus	36,600	35,900	98
	Highlands	25,600	25,200	98
	Sumter	11,400	11,200	98
<b>Station Totals</b>		<b>1,284,100</b>	<b>1,271,600</b>	<b>99</b>
<b>Net Weekly Circulation (1988)</b>			<b>554,200</b>	
<b>Average Daily Circulation (1988)</b>			<b>208,100</b>	

# Florida—St. Petersburg-Tampa

**WTOG**

Ch. 44

**Network Service:** Fox.

**Licensee:** Hubbard Broadcasting Inc., 3415 University Ave., St. Paul, MN 55114.

**Studio:** 365 105th Terrace NE, St. Petersburg, FL 33716.

**Telephone:** 813-576-4444.

**Technical Facilities:** Channel No. 44 (650-656 MHz). Authorized power: 5000-kw max. visual, 500-kw max. aural. Antenna: 1555-ft. above av. terrain, 1574-ft. above ground, 1649-ft. above sea level.

Latitude 27° 49' 48"  
Longitude 82° 15' 59"

**Transmitter:** 13310 Rhodine Rd., approx. 4-mi. SE of Riverview.

**News Service:** INN.

**Ownership:** Hubbard Bcstg. Inc., 100%. See Group Ownership of Television Stations.

**Began Operation:** November 4, 1968.

**Represented (sales):** Petry Television Inc.

**Represented (legal):** Fletcher, Heald & Hildreth.

**Represented (engineering):** Lohnes & Culver.

**Personnel:**

- EDWARD AIKEN, general manager.
- ALAN B. FRANK, general sales manager.
- JOHN HARVEY, local sales manager.
- JIM LAPIANA, national sales manager.
- ROBERT AFFE, program director.
- JOHN KAYS, chief engineer.
- HOLLY STEUART, news director.
- STEWART WALLACE, business manager.

**Highest 30 Sec. Rate:** \$1300.

**City of License:** St. Petersburg. **ADI:** Tampa-St. Petersburg. **Rank:** 14.

Total Households: © MSI Consumer Market Data as of 1/1/88. TV Homes, TV% and Circulation © 1988 Arbitron. County coverage based on Arbitron study.

Net Weekly Circulation	State County	Total Households	TV Households	%
<b>50% &amp; Over</b>				
	<b>FLORIDA</b>			
	De Soto	7,800	7,700	99
	Hardee	7,200	7,100	99
	Hillsborough	299,200	296,500	99
	Manatee	78,700	78,000	99
	Pasco	106,300	105,100	99
	Pinellas	380,700	377,700	99
	Polk	140,800	139,400	99



WTOG BPTC-870701KF Granted 7/31/87 © American Map Corp., No. 14244

Net Weekly Circulation	State County	Total Households	TV Households	%
<b>Between 25-49%</b>				
	<b>FLORIDA</b>			
	Citrus	36,600	35,900	98
	Hernando	33,000	32,500	98
	Highlands	25,600	25,200	98
	Marion	69,400	68,200	98
	Okeechobee	10,000	9,900	99
	Sarasota	118,000	117,000	99
<b>Between 5-24%</b>				
	<b>FLORIDA</b>			
	Charlotte	38,800	38,300	99
	Collier	52,800	51,700	98
	Glades	2,800	2,700	96
	Lake	55,700	55,200	99
	Lee	120,000	118,600	99
	Levy	9,700	9,400	97
	Osceola	33,200	32,800	99
	Sumter	11,400	11,200	98
<b>Station Totals</b>		<b>1,637,700</b>	<b>1,620,100</b>	<b>99</b>
<b>Net Weekly Circulation (1988)</b>			<b>750,900</b>	
<b>Average Daily Circulation (1988)</b>			<b>298,200</b>	

# Florida—St. Petersburg-Tampa

## WTSP-TV

Ch. 10

Network Service: ABC.

Licensee: Great American Television & Radio Co. Inc., Box 10000, St. Petersburg, FL 33733.

Studio: 11450 Gandy Blvd., St. Petersburg, FL 33702.

Telephone: 813-557-1010, St. Petersburg; 813-224-9877, Tampa.

Technical Facilities: Channel No. 10 (192-198 MHz). Authorized power: 316-kw visual, 31.6-kw aural. Antenna: 1500-ft. above av. terrain, 1538-ft. above ground, 1549-ft. above sea level.

Latitude 28° 11' 04"  
Longitude 82° 45' 39"

Transmitter: 2.6-mi. N of Tarpon Springs.

Satellite Earth Stations: Transmit/receive Harris, 9-meter Ku-band; Andrew, 7.3-meter; Harris, 5-meter; Harris, 3-meter; Avantek, Harris receivers.

News Services: AP, UPI.

Ownership: Great American Television & Radio Co. Inc., 100%. See Group Ownership of Television Stations.

Begin Operation: July 18, 1965 on interim basis; full time ABC, Sept. 1, 1965. Merger of Rahall Communications with Gulf United approved by FCC July 27, 1978 (Television Digest, Vol. 17:35). Sale to Taft Television & Radio approved by FCC May 30, 1985 (Vol. 25:5, 20, 22). FCC approved sale to present owners Oct. 2, 1987 (Vol. 27:16, 18, 23, 30, 41).

Represented (sales): Harrington, Righter & Parsons Inc.

Represented (legal): Koteen & Naftalin.

### Personnel:

VINCENT BARRESI, vice president & general manager.  
PAUL SIRACUSE, general sales manager.  
FRANK SEYMOUR, local sales manager.  
MICHAEL CHANDLER, national sales manager.  
RYAN TREDINNICK, production manager.  
BARBARA SOBOCINSKI, promotion director.  
P. J. FORD, manager of engineering.  
PAT SELLARS, business manager.  
LARRY CAZAVAN, program director.

Rates: On request.

NETWORK BASE HOURLY RATE: \$2500.

City of License: St. Petersburg. ADI: Tampa-St. Petersburg. Rank: 14.

Total Households: © MSI Consumer Market Data as of 1/1/88. TV Homes, TV% and Circulation © 1988 Arbitron. County coverage based on Arbitron study.



WTSP-TV BMPCT-781214LC Granted 2/2/79

© American Map Corp., 14244

Net Weekly Circulation	State County	Total Households	TV Households	Households %
<b>50% &amp; Over</b>	<b>FLORIDA</b>			
	Citrus	36,600	35,900	98
	Hernando	33,000	32,500	98
	Hillsborough	299,200	296,500	99
	Manatee	78,700	78,000	99
	Pasco	106,300	105,100	99
	Pinellas	380,700	377,700	99
<b>Between 25-49%</b>	<b>FLORIDA</b>			
	Levy	9,700	9,400	97
	Sumter	11,400	11,200	98
<b>Between 5-24%</b>	<b>FLORIDA</b>			
	Charlotte	38,800	38,300	99
	Dixie	3,300	3,200	97
	Hardee	7,200	7,100	99
	Highlands	25,600	25,200	98
	Marion	69,400	68,200	98
<b>Station Totals</b>		<b>1,358,700</b>	<b>1,344,700</b>	<b>99</b>
<b>Net Weekly Circulation (1988)</b>			<b>1,000,700</b>	
<b>Average Daily Circulation (1988)</b>			<b>610,800</b>	

# Florida—Tampa-St. Petersburg

**WTVT**

Ch. 13

**Network Service:** CBS.

**Licensee:** WTVT Holdings Inc., Box 31113, Tampa, FL 33631-3113.

**Studio:** 3213 John F. Kennedy Blvd., Tampa, FL 33609.

**Mailing Address:** Box 31113, Tampa, FL 33631-3113.

**Telephone:** 813-287-1313. TWX: 810-876-0618.

**Telex:** 813-875-8329.

**Technical Facilities:** Channel No. 13 (210-216 MHz). Authorized power: 316-kw visual, 47.5-kw aural. Antenna: 1416-ft. above av. terrain, 1463-ft. above ground, 1549-ft. above sea level.

Latitude 27° 49' 09"  
Longitude 82° 14' 26"

**Transmitter:** 4.4-mi. NNE of Balm, FL.

**Multichannel TV Sound:** Stereo only.

**Satellite Earth Stations:** Andrew, 5.6-meter Ku-band; RCA, 6.1-meter Ku-band; 2 Scientific-Atlanta, 7-meter C-band; M/A-Com, Microdyne, Scientific-Atlanta receivers.

**News Services:** CBS, Conus, Sports News Satellite.

**Ownership:** Clarence V. McKee, 51.5%; David A. Ramon, v.p.-secy.; GNG-3 Inc., 48.4%. GNG-3 ownership: Gillett Group Inc. See Group Ownership of Television Stations.

**Began Operation:** April 1, 1955. Sale to Gaylord Bcstg. by ex-Gov. Doyle E. Carlton and W. Walter Tison interests approved by FCC July 18, 1956 (Television Digest, Vol. 12:26, 29). Sale to present owners by Gaylord Bcstg. Co. approved by FCC April 23, 1987 (Vol. 27:11, 29).

**Represented (sales):** TeleRep Inc.

**Represented (legal):** Pepper & Corazzini.

**Represented (engineering):** A. D. Ring & Associates, P.C.

**Personnel:**

- CLARENCE McKEE, chairman, president & chief executive officer.
- HARRY M. APEL, vice president & general manager.
- TERRY COOPER, vice president, controller.
- JOHN WESTERBERG, general sales manager.
- KEN LUCAS, local sales manager.
- BARRY NEWMAN, regional account manager.
- SHELLEY PORTNOY, regional account manager.
- DICK A'HEARN, operations manager.
- ARTIE SCHIFF, promotion manager.
- LIZ BRUNNER, director of community relations.
- JIM WEST, news director.
- J. LOWELL OTTO, chief engineer.
- CAROL MOUNTAIN, production manager.

**Rates:** On request.

**NETWORK BASE HOURLY RATE:** \$2175.

**City of License:** Tampa. ADI: Tampa-St. Petersburg. Rank: 14.

Total Households: © MSI Consumer Market Data as of 1/1/88. TV Homes, TV% and Circulation © 1988 Arbitron. County coverage based on Arbitron study.



WTVT BMPCT-6216 Granted 5/9/66 © American Map Corp., 14244

Net Weekly Circulation	State County	Total Households	TV Households	%
<b>50% &amp; Over</b>	<b>FLORIDA</b>			
	Citrus	36,600	35,900	98
	De Soto	7,800	7,700	99
	Hardee	7,200	7,100	99
	Hernando	33,000	32,500	98
	Highlands	25,600	25,200	98
	Hillsborough	299,200	296,500	99
	Manatee	78,700	78,000	99
	Pasco	106,300	105,100	99
	Pinellas	380,700	377,700	99
Polk	140,800	139,400	99	
Sarasota	118,000	117,000	99	
<b>Between 25-49%</b>	<b>FLORIDA</b>			
	Sumter	11,400	11,200	98
<b>Between 5-24%</b>	<b>FLORIDA</b>			
	Charlotte	38,800	38,300	99
	Lake	55,700	55,200	99
	Levy	9,700	9,400	97
Marion	69,400	68,200	98	
<b>Station Totals</b>		<b>1,418,900</b>	<b>1,404,400</b>	<b>99</b>
<b>Net Weekly Circulation (1988)</b>				<b>1,133,100</b>
<b>Average Daily Circulation (1988)</b>				<b>701,800</b>

# Florida—Tampa-St. Petersburg

**WXFL**

Ch. 8

**Network Service:** NBC.

**Licensee:** WXFL Inc., 905 Jackson St., Tampa, FL 33602.

**Studio:** 905 Jackson St., Tampa, FL 33602.

**Telephone:** 813-228-8888. TWX: 810-876-0602.

**Technical Facilities:** Channel No. 8 (180-186 MHz). Authorized power: 316-kw max. visual, 31.6-kw max. aural. Antenna: 1536-ft. above av. terrain, 1545-ft. above ground, 1612-ft. above sea level.

Latitude 27° 50' 32"  
Longitude 82° 15' 46"

**Transmitter:** 15001 Boyette Rd., 5.5-mi. N of Balm.

**Multichannel TV Sound:** Stereo and separate audio program.

**Satellite Earth Stations:** Transmit/receive Harris, 6.1-meter Ku-band; Microband, 5-meter C-band; Scientific-Atlanta, 7-meter C-band; DX Engineering, Harris, M/A-Com, Scientific-Atlanta receivers.

**News Service:** NBC.

**Ownership:** Media General Broadcast Group, 100%. See Group Ownership of Television Stations.

**Began Operation:** February 14, 1955.

**Represented (sales):** MMT Sales Inc.

**Represented (legal):** Cohn & Marks.

**Represented (engineering):** David Steel & Associates.

**Personnel:**

- ROBERT SUTTON, president.
- JAMES G. SAUNDERS, vice president & general manager.
- PAUL CATOE, general sales manager.
- ANDREW CAPONE, national sales manager.
- DOUG DUPERRAULT, program director.
- ARDELL HILL, director of engineering.
- JOHN BUTTE, news director.
- MARSHALL HITES, promotion manager.
- DARLENE MILLS, business manager.

**Rates:** Not available.

**NETWORK BASE HOURLY RATE:** \$1650.

**City of License:** Tampa. **ADI:** Tampa-St. Petersburg. **Rank:** 14.

Total Households: © MSI Consumer Market Data as of 1/1/88. TV Homes, TV% and Circulation © 1988 Arbitron. County coverage based on Arbitron study.

Net Weekly Circulation	State County	Total Households	TV Households	%
50% & Over	FLORIDA			
	Citrus	36,600	35,900	98
	De Soto	7,800	7,700	99

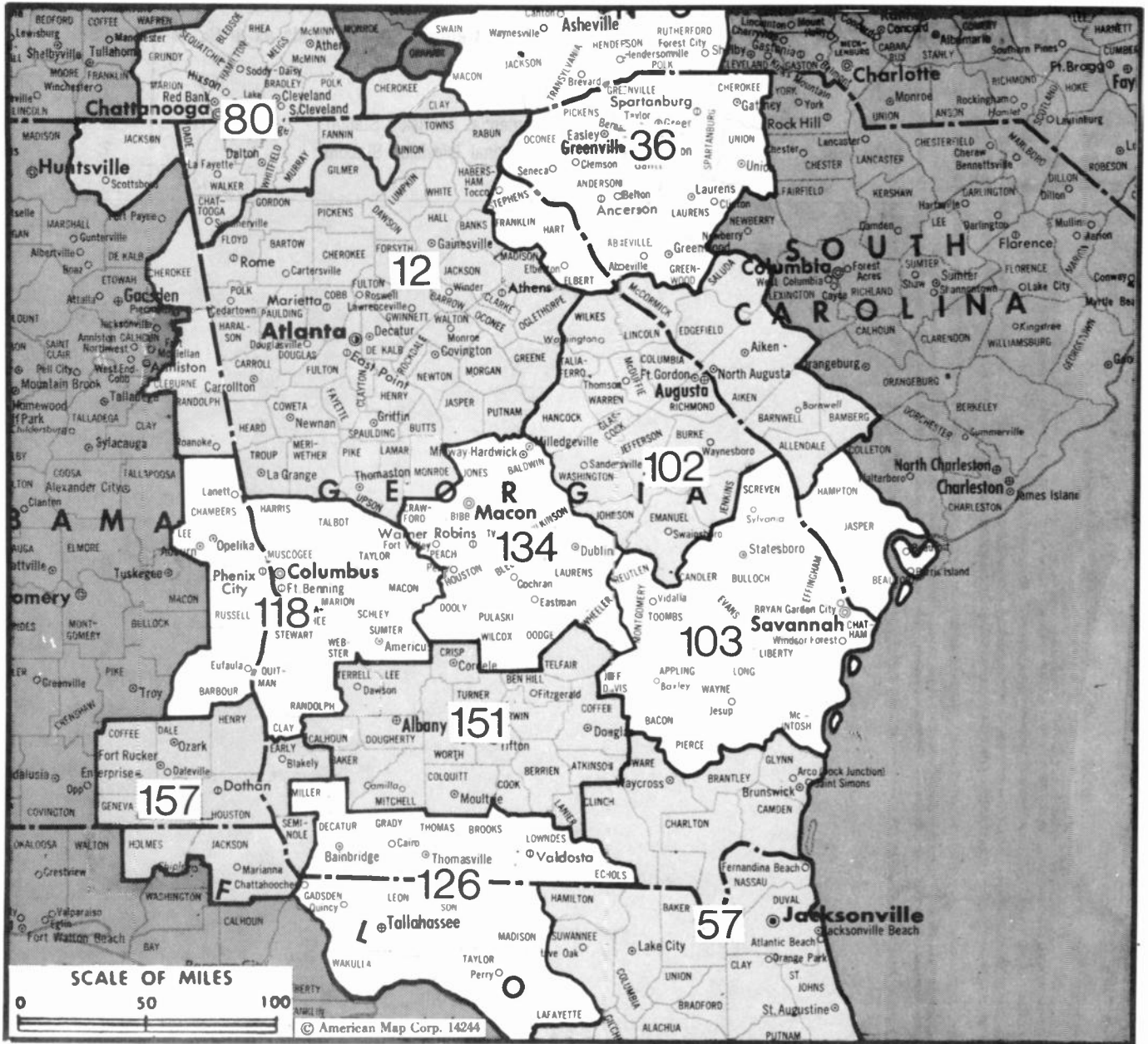


WXFL BPCT—850426KG Granted 1/15/87

© American Map Corp., No. 14244

Net Weekly Circulation	State County	Total Households	TV Households	%
50% & Over	Hardee	7,200	7,100	99
	Hernando	33,000	32,500	98
	Highlands	25,600	25,200	98
	Hillsborough	299,200	296,500	99
	Manatee	78,700	78,000	99
	Pasco	106,300	105,100	99
	Pinellas	380,700	377,700	99
Between 25-49%	FLORIDA			
	Charlotte	38,800	38,300	99
	Sumter	11,400	11,200	98
Between 5-24%	FLORIDA			
	Dixie	3,300	3,200	97
	Glades	2,800	2,700	96
	Levy	9,700	9,400	97
	Marion	69,400	68,200	98
Osceola	33,200	32,800	99	
<b>Station Totals</b>		<b>1,402,500</b>	<b>1,387,900</b>	<b>99</b>
<b>Net Weekly Circulation (1988)</b>			<b>1,142,000</b>	
<b>Average Daily Circulation (1988)</b>			<b>711,400</b>	





Market	Arbitron ADI TV Households	Rank	Market Area Commercial TV Stations
Atlanta, GA	1,273,000	12	WAGA-TV (5), WATL (36), WAWA-TV (14), WGNX (46), WNGM-TV (34), WSB-TV (2), WTBS (17), WVEU (69), WXIA-TV (11)
Greenville-Spartanburg, SC-Asheville, NC	616,700	36	WAXA (40), WGGG-TV (16), WHNS (21), WLOS (13), WNEG-TV (32), WSPA-TV (7), WYFF-TV (4)
Jacksonville, FL	442,400	57	WAWS-TV (30), WJKS (17), WJXT (4), WNFT (47), WTLV (12)
Chattanooga, TN	307,000	80	WDEF-TV (12), WOSI-TV (61), WFLI-TV (53), WRCB-TV (3), WTVG (9)
Augusta, GA	216,900	102	WAGT (26), WJBF (6), WRDW-TV (12)
Savannah, GA	216,800	103	WJCL (22), WSAV-TV (3), WTGS (28), WTOG-TV (11)
Columbus, GA	176,800	118	WLTZ (38), WRBL (3), WSWS (66), WTVM (9), WXTX (54)
Tallahassee, FL-Thomasville, GA	166,500	126	WCTV (6), WTVG (40), WTXL-TV (27)
Macon, GA	156,200	134	WGXA (24), WMAZ-TV (13), WMGH (41)
Albany, GA	131,800	151	WALB-TV (10), WTSG (31), WVGA (44)
Dothan, AL	104,000	157	WDHN (18), WTVY (4)

# Georgia

## State Cross Reference List

Communities That Receive Programs of  
Stations That are Located Elsewhere

WSWS, Columbus.....See Opelika-Auburn, AL  
WTGS, Savannah.....See Hardeeville, SC  
WCTV, Thomasville.....See Tallahassee, FL

## Georgia Station Totals as of October 1, 1988

	VHF	UHF	TOTAL
Commercial Television Stations	11	16	27
Educational Television Stations	3	7	10
	14	23	37

# Georgia—Albany

## WALB-TV

Ch. 10

Network Service: NBC.

Licensee: WALB-TV Inc., Box 3130, Albany, GA 31708.

Studio: 1709 Stuart Ave., Albany, GA 31707.

Telephone: 912-883-0154. TWX: 810-781-5104.

Technical Facilities: Channel No. 10 (192-198 MHz). Authorized power: 316-kw visual, 43.6-kw aural. Antenna: 964-ft. above av. terrain, 1000-ft. above ground, 1362-ft. above sea level.

Latitude 31° 19' 52.00"  
Longitude 83° 51' 43.59"

Transmitter: 2.5-mi. E of Doerun.

Satellite Earth Stations: Harris, 8-meter Ku-band; Harris, 4.7-meter Ku-band; Satcom Technologies, 7-meter C-band; Satcom Technologies, 5-meter Ku & C-band; Harris, Microwave Assoc. receivers.

News Service: AP.

Ownership: Gray Communications Systems Inc., 100%. See Group Ownership of Television Stations.

Began Operation: April 7, 1954.

Represented (sales): Katz Television.

Represented (legal): Schnader, Harrison, Segal & Lewis.

Represented (engineering): Smith & Powstenko.

Personnel:

PHILLIP R. GREENE, vice president & general manager.  
R. DOUGLAS OLIVER, vice president, sales/programming.  
TROY PUCKETT JR., local sales manager.  
WILLIAM N. WILLIAMS, chief engineer.  
MATTHEW BAYNARD, production director.  
JERRY CANNADY, news director.  
SUSAN SEIY, traffic manager.

Highest One Hour Rate: \$2700.

Highest 30 Sec. Rate: \$1100.

NETWORK BASE HOURLY RATE: \$1400.

City of License: Albany. ADI: Albany, GA. Rank: 151.

Total Households: © MSI Consumer Market Data as of 1/1/88. TV Homes, TV% and Circulation © 1988 Arbitron. County coverage based on Arbitron study.

Net Weekly Circulation	State County	Total Households	TV Households	%
<b>50% &amp; Over</b>	<b>FLORIDA</b>			
	Madison	5,200	5,000	97
	<b>GEORGIA</b>			
	Atkinson	2,000	1,900	95
	Baker	1,200	1,200	100
	Ben Hill	6,400	6,200	98
	Berrien	5,200	5,100	98
	Brooks	5,200	5,100	98
	Calhoun	1,500	1,400	93
	Clinch	2,300	2,300	98
	Coffee	10,100	9,900	98
	Colquitt	13,100	12,900	98
	Cook	4,900	4,800	98
	Crisp	7,300	7,100	98
	Decatur	9,200	9,000	98
	Dooly	3,800	3,700	97
	Dougherty	35,100	34,600	99
	Early	4,700	4,600	98
	Echols	800	800	100
	Grady	7,700	7,600	99
Irwin	3,400	3,300	97	
Lanier	2,100	2,100	100	
Lee	5,000	4,900	98	
Lowndes	25,800	25,300	98	
Macon	5,000	4,900	98	
Miller	2,600	2,500	96	
Mitchell	6,900	6,800	99	



WALB-TV BPC1-2497 Granted 12/17/58

© American Map Corp., No. 14244

Net Weekly Circulation	State County	Total Households	TV Households	%
<b>50% &amp; Over</b>	Randolph	3,300	3,200	97
	Seminole	3,300	3,200	97
	Sumter	10,300	10,100	98
	Telfair	4,000	3,900	98
	Terrell	4,100	4,000	98
	Thomas	13,300	13,100	98
	Tift	11,900	11,700	98
	Turner	3,200	3,100	97
	Ware	13,300	13,100	98
	Wilcox	2,600	2,600	100
Worth	6,400	6,300	98	
<b>Between 25-49%</b>	<b>FLORIDA</b>			
	Jefferson	3,900	3,800	97
	<b>GEORGIA</b>			
	Bleckley	3,700	3,600	97
	Clay	1,200	1,200	100
	Dodge	6,000	5,900	98
	Jeff Davis	4,400	4,300	98
	Pierce	4,500	4,400	98
	Pulaski	3,200	3,100	97
	Schley	1,100	1,100	100
Webster	800	800	100	
<b>Between 5-24%</b>	<b>FLORIDA</b>			
	Gadsden	13,900	13,600	98
	Hamilton	3,400	3,300	97
	Lafayette	1,500	1,500	100
	Leon	67,400	66,500	99
	Suwannee	9,600	9,400	97
	Taylor	6,800	6,600	97
	<b>GEORGIA</b>			
	Appling	5,700	5,600	98
	Bacon	3,600	3,500	97
Brantley	3,700	3,600	97	
Quitman	800	800	100	
Stewart	1,900	1,800	95	
<b>Station Totals</b>		<b>399,300</b>	<b>391,700</b>	<b>98</b>
<b>Net Weekly Circulation (1988)</b>			<b>248,500</b>	
<b>Average Daily Circulation (1988)</b>			<b>166,200</b>	

# Georgia—Albany

**WTSG**

Ch. 31

Network Service: Fox.

Licensee: NewSouth Bcstg. Inc., 545-5 Delany Ave., Hovey Court, Miami, FL 32801.

Studio: 1211 N. Slappey Blvd., Albany, GA 31708.

Telephone: 912-435-3100.

Technical Facilities: Channel No. 31 (572-578 MHz). Authorized power: 1580-kw max. & 1200-kw horizontal visual, 240-kw aural. Antenna: 990-ft. above av. terrain, 1000-ft. above ground, 1362-ft. above sea level.

Latitude 31° 19' 52"  
Longitude 83° 51' 43"

Transmitter: N of Rte. 270, 2.5-mi. E of Doerun.

Satellite Earth Stations: Microdyne, 7-meter; Skyspan, 4.5-meter; RCA, 4.5-meter Ku-band; Hercules 4-meter C-band; Drake, M/A-Corn, Microdyne receivers.

News Service: CNN Headline News.

Ownership: Timothy S. Brumlik, 55.66%; Peggy Y. Antoniak, 19%; Manny Cantu, 1%; Albany TV Partners, 24.33%.

Began Operation: February 14, 1982. Sale by Gordon Communications Co. to Michael H. Male, et al., approved by FCC Oct. 7, 1987. Transfer of control to T. S. Brumlik approved June 20, 1988.

Represented (sales): MMT Sales Inc.

Represented (legal): Nixon, Hargrave, Devans & Doyle.

Represented (engineering): Smith & Powstenko.

**Personnel:**

ROBERT I. RATCLIFF, exec. vice president & general manager.  
R. DARBY RATCLIFFE, station manager & program/promotion manager.  
BARBARA GOODIN, business manager.

Highest One Hour Rate: \$2000.

Highest 30 Sec. Rate: \$105.

City of License: Albany. ADI: Albany, GA. Rank: 151.

Total Households: © MSI Consumer Market Data as of 1/1/88. TV Homes, TV% and Circulation © 1988 Arbitron. County coverage based on Arbitron study.

Net Weekly Circulation	State County	Total Households	TV Households	%
<b>50% &amp; Over</b>	<b>GEORGIA</b>			
	Baker	1,200	1,200	100
	Berrien	5,200	5,100	98
	Colquitt	13,100	12,900	98
	Cook	4,900	4,800	98
	Dougherty	35,100	34,600	99
	Early	4,700	4,600	98
	Lee	5,000	4,900	98
	Mitchell	6,900	6,800	99



WTSG BMPCT-800207KH Granted 1/8/81 © American Map Corp., 14244

Net Weekly Circulation	State County	Total Households	TV Households	%
<b>50% &amp; Over</b>	Turner	3,200	3,100	97
	Worth	6,400	6,300	98
<b>Between 25-49%</b>	<b>GEORGIA</b>			
	Ben Hill	6,400	6,200	98
	Brooks	5,200	5,100	98
	Coffee	10,100	9,900	98
	Crisp	7,300	7,100	98
	Grady	7,700	7,600	99
	Irwin	3,400	3,300	97
	Lanier	2,100	2,100	100
	Miller	2,600	2,500	96
	Schley	1,100	1,100	100
<b>Between 5-24%</b>	Sumter	10,300	10,100	98
	Terrell	4,100	4,000	98
	Thomas	13,300	13,100	98
	Tift	11,900	11,700	98
	<b>FLORIDA</b>			
	Hamilton	3,400	3,300	97
	Madison	5,200	5,000	97
	<b>GEORGIA</b>			
	Atkinson	2,000	1,900	95
	Calhoun	1,500	1,400	93
Clay	1,200	1,200	100	
Decatur	9,200	9,000	98	
Dooly	3,800	3,700	97	
Echols	800	800	100	
Lowndes	25,800	25,300	98	
Macon	5,000	4,900	98	
Randolph	3,300	3,200	97	
Telfair	4,000	3,900	98	
Webster	800	800	100	
Wilcox	2,600	2,600	100	
<b>Station Totals</b>		<b>239,800</b>	<b>235,100</b>	<b>98</b>
<b>Net Weekly Circulation (1988)</b>				<b>94,600</b>
<b>Average Daily Circulation (1988)</b>				<b>41,100</b>

# Georgia—Athens

**WNGM-TV**

**Ch. 34**

**Network Service:** None, independent.

**Grantee:** WNGM-TV, 12 Executive Park S., Suite 1219, Atlanta, GA 30329.

**Studio:** 130 Burton Circle, Athens, GA.

**Telephone:** 404-633-4314.

**Technical Facilities:** Channel No. 34 (590-596 MHz). Authorized power: 4182-kw max. & 1442-kw horizontal visual, 418.2-kw max. & 144.2-kw horizontal aural. Antenna: 1035-ft. above av. terrain, 1049-ft. above ground, 1849-ft. above sea level.

Latitude	34°	04'	06"
Longitude	83°	32'	50"

Requests modification of CP for change to 1258-kw max. visual, 1352-ft. above av. terrain, 1207-ft. above ground, 2188-ft. above sea level, lat. 34° 12' 27", long. 83° 37' 48", transmitter to 4-mi. NE of Pendergrass on N side of GA 82 Spur, Jackson County. BMPCT-880817KG.

**Transmitter:** 1.1-mi. E on U.S. Hwy. 129, Arcade.

**Satellite Earth Station:** Pinzone, 5-meter.

**Ownership:** James H. Finch, 40%; James B. Lathom, 20%; R. A. Birgel, 15%; F. E. Busby, 15%; M. F. Carpenter, 10% James B. Lathom; Busby & Lathom have interest in Busby, Finch, Lathom & Widman, radio/TV representatives.

**Scheduled to Begin Operation:** October 1, 1988.

**Represented (legal):** Kenkel, Barnard & Edmundson, P.C.

**Represented (engineering):** Lawrence Behr Assoc. Inc.

**Personnel:**

HOWARD FINCH, general manager.



**Highest 30 Sec. Rate:** (July 1, 1988) \$125.00. **ADI:** Atlanta. **Rank:** 12.

# Georgia—Atlanta

## WAGA-TV

Ch. 5

Network Service: CBS.

Licensee: Gillett Communications of Atlanta Inc., Box 4207, Atlanta, GA 30302.

Studio: 1551 Briarcliff Rd. NE, Atlanta, GA 30306.

Telephone: 404-875-5551. TWX: 810-751-8265.

Technical Facilities: Channel No. 5 (76-82 MHz). Authorized power: 100-kw visual, 10-kw aural. Antenna: 1070-ft. above av. terrain, 1100-ft. above ground, 2049-ft. above sea level.

Latitude 33° 47' 49"  
Longitude 84° 20' 00"

Transmitter: 1551 Briarcliff Rd.

Multichannel TV Sound: Stereo and separate audio program.

Satellite Earth Stations: Satcom Technologies, 5.5-meter Ku-band; Scientific-Atlanta, 7.5-meter C-band; Scientific-Atlanta, 5-meter C-band; Scientific-Atlanta, 5-meter C-band; Scientific-Atlanta receivers.

News Services: AP, CBS, Group W Newsfeed, UPI.

Ownership: Gillett Communications Co. See Group Ownership of Television Stations.

Began Operation: March 8, 1949. Sale to present owner by SCI Holdings Inc. approved by FCC Aug. 20, 1987.

Represented (sales): Harrington, Righter & Parsons Inc.

### Personnel:

JACK SANDER, president & general manager.  
CHUCK WING, vice president, marketing & sales.  
DIANNE HARNELL, general sales manager.  
VICTOR BRUST, national sales manager.  
CYNTHIA HUNTER, commercial operations manager.  
JOHN DOLIVE, director of broadcast operations.  
MARY STIMMEL, editorial director.  
MARK HOFFMAN, news director.  
LEE ARMSTRONG, advertising & promotion manager.  
VERNON KHALIL, business manager.

Rates: On request.

City of License: Atlanta. ADI: Atlanta. Rank: 12.

Total Households: © MSI Consumer Market Data as of 1/1/88. TV Homes, TV% and Circulation © 1988 Arbitron. County coverage based on Arbitron study.

Net Weekly Circulation	State County	Total Households	TV Households	%
<b>50% &amp; Over</b>	<b>ALABAMA</b>			
	Cleburne	5,000	4,900	98
	<b>GEORGIA</b>			
	Banks	3,700	3,600	97
	Barrow	9,200	9,100	99
	Bartow	16,400	16,300	99
	Butts	4,600	4,500	98
	Carroll	22,300	22,100	99
	Cherokee	24,000	23,800	99
	Clarke	29,500	29,100	99
	Clayton	61,700	61,400	100
	Cobb	149,500	148,800	100
	Coweta	16,200	16,000	99
	Dawson	2,300	2,300	100
	De Kalb	198,600	197,900	100
	Douglas	23,300	23,100	99
	Fayette	16,100	15,900	99
	Floyd	30,000	29,700	99
	Forsyth	13,300	13,200	99
	Fulton	247,400	245,600	99
	Gilmer	4,400	4,300	98
Gordon	12,100	12,000	99	
Greene	4,100	4,000	98	
Gwinnett	93,200	92,500	99	



WAGA-TV BPCT-1879 Granted 8/10/54

© American Map Corp., 14244

Net Weekly Circulation	State County	Total Households	TV Households	%
<b>50% &amp; Over</b>	Habersham	9,600	9,500	99
	Hall	31,400	31,100	99
	Haralson	7,500	7,400	99
	Heard	2,400	2,400	100
	Henry	16,200	16,000	99
	Jackson	10,000	9,900	99
	Jasper	3,000	2,900	97
	Lamar	4,600	4,500	98
	Lumpkin	4,100	4,100	100
	Madison	7,400	7,300	99
	Meriwether	7,200	7,100	99
	Morgan	4,100	4,000	98
	Newton	13,600	13,400	99
	Oconee	5,600	5,600	100
	Oglethorpe	3,500	3,400	97
	Paulding	11,400	11,300	99
	Pickens	5,000	4,900	98
	Pike	3,400	3,300	97
Polk	12,100	12,000	99	
Putnam	4,300	4,200	98	
Rabun	4,300	4,200	98	
Rockdale	16,200	16,000	99	
Spalding	18,200	18,000	99	
Towns	2,600	2,600	100	
Troup	19,800	19,500	98	
Union	4,200	4,100	98	
Upson	9,600	9,500	99	
Walton	11,800	11,700	99	
White	4,300	4,200	98	
<b>Between 25-49%</b>	<b>ALABAMA</b>			
	Cherokee	7,200	7,100	99
Randolph	7,400	7,300	99	

(Continued on page A-320)

<b>Station Totals</b>	<b>1,657,000</b>	<b>1,641,200</b>	<b>99</b>
<b>Net Weekly Circulation (1988)</b>		<b>1,158,100</b>	
<b>Average Daily Circulation (1988)</b>		<b>636,800</b>	

# Georgia—Atlanta

**WATL**

Ch. 36

**Network Service:** Fox.

**Licensee:** Outlet Communications Inc., 111 Dorrance St., Providence, RI 02903.

**Studio:** One Monroe Place, Atlanta, GA 30324.

**Telephone:** 404-881-3600. **Fax:** 404-881-3635.

**Technical Facilities:** Channel No. 36 (602-608 MHz). Authorized power: 2682-kw max. & 2030-kw horizontal visual, 402.3-kw max. & 304.5-kw horizontal aural. Antenna: 1086-ft. above av. terrain, 1170-ft. above ground, 2045-ft. above sea level.

Latitude 33° 48' 27"  
Longitude 84° 20' 26"

**Transmitter:** Briarcliff Rd. at Shepherd Lane.

**Satellite Earth Stations:** Microdyne, 7-meter C-band; Satcom Technologies, 7-meter C-band; Satcom Technologies, 5.5-meter Ku-band.

**Ownership:** Outlet Communications Inc., 100%. See Group Ownership of Television Stations.

**Began Operation:** October 13, 1954. Left air May 31, 1955. Resumed operation under ownership of U.S. Communications Aug. 16, 1969; left air March 30, 1971. Sale to D. R. Jones, et al., approved by FCC July 14, 1974. Resumed operation July 5, 1976. Sale to Outlet Co. approved Oct. 13, 1982. Sale to Rockefeller Group granted Sept. 6, 1984 (*Television Digest*, Vol. 24:28; 25:1). Sale to present owner approved by FCC April 29, 1986.

**Represented (sales):** Katz Independent TV Sales.

**Represented (legal):** Carter, Ansley, Smith & McLendon.

**Personnel:**

- JOHN A. SERRAO, general manager.
- GENE McHUGH, general sales manager.
- SARB SEWAK KHALSA, business manager.
- TED BATSON, retail services director.
- MATT FILLA, national sales manager.
- DON HESS, program manager.
- TOM KOUNELIS, promotion director.
- DOUG FURCE, production manager.
- JOHN PELHAM, chief engineer.
- KINDY JONES, traffic manager.

**Highest 30 Sec. Rate:** \$1000.

**City of License:** Atlanta. **ADI:** Atlanta. **Rank:** 12.

Total Households: © MSI Consumer Market Data as of 1/1/88. TV Homes, TV% and Circulation © 1988 Arbitron. County coverage based on Arbitron study.

Net Weekly Circulation	State County	Total Households	TV Households	Households %
<b>50% &amp; Over</b>	<b>GEORGIA</b>			
	Butts	4,600	4,500	98
	Cherokee	24,000	23,800	99
	Clayton	61,700	61,400	100
	Dawson	2,300	2,300	100
	Douglas	23,300	23,100	99
	Fayette	16,100	15,900	99
	Fulton	247,400	245,600	99
	Gwinnett	93,200	92,500	99
	Lamar	4,600	4,500	98
Newton	13,600	13,400	99	
<b>Between 25-49%</b>	<b>GEORGIA</b>			
	Barrow	9,200	9,100	99
	Carroll	22,300	22,100	99
	Clarke	29,500	29,100	99
	Cobb	149,500	148,800	100
	Coweta	16,200	16,000	99
	De Kalb	198,600	197,900	100
	Floyd	30,000	29,700	99
	Forsyth	13,300	13,200	99
	Greene	4,100	4,000	98
	Habersham	9,600	9,500	99
	Hall	31,400	31,100	99
	Haralson	7,500	7,400	99
	Heard	2,400	2,400	100



WATL BMPCT—6999 Granted 4/25/69

© American Map Corp., No. 14244

Net Weekly Circulation	State County	Total Households	TV Households	Households %
<b>Between 25-49%</b>	Henry	16,200	16,000	99
	Jackson	10,000	9,900	99
	Jasper	3,000	2,900	97
	Lumpkin	4,100	4,100	100
	Morgan	4,100	4,000	98
	Oconee	5,600	5,600	100
	Paulding	11,400	11,300	99
	Pickens	5,000	4,900	98
	Polk	12,100	12,000	99
	Rockdale	16,200	16,000	99
	Spalding	18,200	18,000	99
	Troup	19,800	19,500	98
	Walton	11,800	11,700	99
<b>Between 5-24%</b>	<b>ALABAMA</b>			
	Randolph	7,400	7,300	99
	<b>GEORGIA</b>			
	Banks	3,700	3,600	97
	Bartow	16,400	16,300	99
	Chattooga	7,800	7,700	99
	Gilmer	4,400	4,300	98
	Gordon	12,100	12,000	99
	Houston	29,500	29,200	99
	Madison	7,400	7,300	99
	Meriwether	7,200	7,100	99
	Monroe	5,600	5,500	98
	Murray	8,200	8,100	99
Oglethorpe	3,500	3,400	97	
Pike	3,400	3,300	97	
Putnam	4,300	4,200	98	
Talbot	2,100	2,000	95	
Upson	9,600	9,500	99	
<b>NORTH CAROLINA</b>				
Cherokee	7,900	7,700	98	
<b>Station Totals</b>		<b>1,292,400</b>	<b>1,281,700</b>	<b>99</b>
<b>Net Weekly Circulation (1988)</b>			<b>559,800</b>	
<b>Average Daily Circulation (1988)</b>			<b>199,100</b>	

# Georgia—Atlanta

**WGNX**

**Ch. 46**

**Network Service:** None, independent.

**Licensee:** WGNX Inc., 1810 Briarcliff Rd. NE, Atlanta, GA 30329.

**Studio:** 1810 Briarcliff Rd. NE, Atlanta, GA 30329.

**Mailing Address:** Box 98097, Atlanta, GA 30359.

**Telephone:** 404-325-4646. **TWX:** 810-751-3597.

**Fax:** 404-633-8358.

**Technical Facilities:** Channel No. 46 (662-668 MHz). Authorized power: 2333-kw max. & 1762-kw horizontal visual, 233-kw max. & 176-kw horizontal aural. Antenna: 1088-ft. above av. terrain, 1174-ft. above ground, 2049-ft. above sea level.

Latitude 33° 48' 27"  
Longitude 84° 20' 26"

**Transmitter:** Briarcliff Rd. & Shepherd Lane.

**Satellite Earth Stations:** Scientific-Atlanta, 10-meter; Scientific-Atlanta, 5-meter; Pinzone, Scientific-Atlanta receivers.

**News Services:** INN, UPI.

**Ownership:** Tribune Broadcasting Co. See Group Ownership of Television Stations.

**Began Operation:** June 6, 1971. Sale to present owner by CBN Continental Bcstg. Network Inc. approved by FCC Dec. 1, 1983 (Television Digest, Vol. 23:31).

**Represented (sales):** Petry Television Inc.

**Represented (legal):** Schnader, Harrison, Segal & Lewis.

**Represented (engineering):** Edward F. Lorentz & Associates.

**Personnel:**

- HERMAN RAMSEY, vice president & general manager.
- WAYNE SPRACKLIN, general sales manager.
- CHUCK CONRAD, assistant general sales manager.
- JAMIL ROBERTS, national sales manager.
- JACK CRUMPLER, local sales manager.
- LORRIE SCHILLING, program manager.
- ARTHUR SHIPP, film director.
- STEVE WEITEKAMP, production manager.
- BECKY LEWIS CONGDON, traffic manager.
- BARRY STINSON, creative services manager.
- DAVID ULRICH, public affairs manager.

**Rates:** On request.

**City of License:** Atlanta. **ADI:** Atlanta. **Rank:** 12.

Total Households: © MSI Consumer Market Data as of 1/1/88. TV Homes, TV% and Circulation © 1988 Arbitron. County coverage based on Arbitron study.

Net Weekly Circulation	State County	Total Households	TV Households	%
<b>50% &amp; Over</b>	<b>GEORGIA</b>			
	Bartow	16,400	16,300	99
	Clayton	61,700	61,400	100
	De Kalb	198,600	197,900	100
	Douglas	23,300	23,100	99
	Fayette	16,100	15,900	99
	Gwinnett	93,200	92,500	99
	Henry	16,200	16,000	99
	Newton	13,600	13,400	99
	<b>Between 25-49%</b>	<b>ALABAMA</b>		
Calhoun		44,500	44,200	99
Cleburne		5,000	4,900	98
Randolph		7,400	7,300	99
<b>GEORGIA</b>	Barrow	9,200	9,100	99
	Butts	4,600	4,500	98
	Carroll	22,300	22,100	99
	Chattooga	7,800	7,700	99
	Cherokee	24,000	23,800	99



WGNX BPCT—4857 Granted 7/29/75

© American Map Corp., No. 14244

Net Weekly Circulation	State County	Total Households	TV Households	%
<b>Between 25-49%</b>	Clarke	29,500	29,100	99
	Cobb	149,500	148,800	100
	Coweta	16,200	16,000	99
	Dawson	2,300	2,300	100
	Floyd	30,000	29,700	99
	Forsyth	13,300	13,200	99
	Fulton	247,400	245,600	99
	Gordon	12,100	12,000	99
	Greene	4,100	4,000	98
	Hall	31,400	31,100	99
	Haralson	7,500	7,400	99
	Jackson	10,000	9,900	99
	Jasper	3,000	2,900	97
	Lamar	4,600	4,500	98
	Lumpkin	4,100	4,100	100
	Meriwether	7,200	7,100	99
	Murray	8,200	8,100	99
	Oconee	5,600	5,600	100
	Paulding	11,400	11,300	99
	Peach	7,300	7,200	99
Pickens	5,000	4,900	98	
Polk	12,100	12,000	99	
Rockdale	16,200	16,000	99	
Spalding	18,200	18,000	99	
Troup	19,800	19,500	98	
Upson	9,600	9,500	99	
Walton	11,800	11,700	99	
Whitfield	25,200	25,000	99	
<b>Between 5-24%</b>	<b>ALABAMA</b>			
	Chambers	14,500	14,300	99
De Kalb	21,700	21,500	99	

(Continued on page A-319)

<b>Station Totals</b>	<b>1,479,100</b>	<b>1,466,400</b>	<b>99</b>
<b>Net Weekly Circulation (1988)</b>			<b>616,500</b>
<b>Average Daily Circulation (1988)</b>			<b>231,000</b>



# Georgia—Atlanta

**WSB-TV**

Ch. 2

**Network Service:** ABC.

**Licensee:** Cox Enterprises Inc., 1601 W. Peachtree St. NE, Atlanta, GA 30309.

**Studio:** 1601 W. Peachtree St. NE, Atlanta, GA 30309.

**Telephone:** 404-897-7000. **TWX:** 810-751-3532.

**Fax:** 404-897-7525.

**Technical Facilities:** Channel No. 2 (54-60 MHz). Authorized power: 100-kw visual, 20-kw aural. Antenna: 1037-ft. above av. terrain, 1076-ft. above ground, 2049-ft. above sea level.

Latitude 33° 45' 51"  
Longitude 84° 21' 42"

**Transmitter:** 766 Willoughby Way NE.

**Satellite Earth Stations:** Transmit/receive Scientific-Atlanta, 10-meter C-band; Andrew, 7-meter C-band; Andrew, 4-meter C-band; SatCom, 5.5-meter Ku-band; Scientific-Atlanta, 7-meter C-band; Harris, Scientific-Atlanta receivers.

**AM Affiliate:** WSB, 50-kw, 750 kHz.

**FM Affiliate:** WSB-FM, 100-kw, 98.5 MHz (No. 253), 770-ft.

**News Services:** ABC, AP, CNN, LPN, UPI.

**Ownership:** Cox Enterprises Inc., 100%. See Group Ownership of Television Stations.

**Began Operation:** September 29, 1948.

**Represented (sales):** TeleRep Inc.

**Represented (legal):** Dow, Lohnes & Albertson.

**Personnel:**

- ANDREW S. FISHER, vice president & general manager.
- BRUCE BAKER, director of sales.
- JACK DABNEY, national sales manager.
- BILL SPELL, local sales manager.
- HERB GILBERT, chief engineer.
- DAVID LIPPOFF, news director.
- A. R. VAN CANTFORT, program manager.
- PHIL MICHAEL, director of promotions & public relations.
- GORDON JONES, controller.
- MILT THOMAS, production manager.

**Rates:** On request.

**NETWORK BASE HOURLY RATE:** \$3000.

**City of License:** Atlanta. **ADI:** Atlanta. **Rank:** 12.

Total Households: © MSI Consumer Market Data as of 1/1/88. TV Homes, TV% and Circulation © 1988 Arbitron. County coverage based on Arbitron study.

Net Weekly Circulation	State County	Total Households	TV Households	Households %
<b>50% &amp; Over</b>	<b>ALABAMA</b>			
	Cleburne	5,000	4,900	98
	<b>GEORGIA</b>			
	Baldwin	12,000	11,800	98
	Banks	3,700	3,600	97
	Barrow	9,200	9,100	99
	Bartow	16,400	16,300	99
	Butts	4,600	4,500	98
	Carroll	22,300	22,100	99
	Chattooga	7,800	7,700	99
	Cherokee	24,000	23,800	99
	Clarke	29,500	29,100	99
	Clayton	61,700	61,400	100
	Cobb	149,500	148,800	100
	Coweta	16,200	16,000	99
Dawson	2,300	2,300	100	
De Kalb	198,600	197,900	100	
Douglas	23,300	23,100	99	
Fayette	16,100	15,900	99	



Net Weekly Circulation	State County	Total Households	TV Households	Households %
<b>50% &amp; Over</b>	Floyd	30,000	29,700	99
	Forsyth	13,300	13,200	99
	Fulton	247,400	245,600	99
	Gilmer	4,400	4,300	98
	Gordon	12,100	12,000	99
	Greene	4,100	4,000	98
	Gwinnett	93,200	92,500	99
	Habersham	9,600	9,500	99
	Hall	31,400	31,100	99
	Haralson	7,500	7,400	99
	Heard	2,400	2,400	100
	Henry	16,200	16,000	99
	Jackson	10,000	9,900	99
	Jasper	3,000	2,900	97
	Lamar	4,600	4,500	98
	Lumpkin	4,100	4,100	100
	Madison	7,400	7,300	99
	Meriwether	7,200	7,100	99
	Monroe	5,600	5,500	98
	Morgan	4,100	4,000	98
	Newton	13,600	13,400	99
	Oconee	5,600	5,600	100
	Paulding	11,400	11,300	99
	Pickens	5,000	4,900	98
	Pike	3,400	3,300	97
	Polk	12,100	12,000	99
	Putnam	4,300	4,200	98
	Rabun	4,300	4,200	98
	Rockdale	16,200	16,000	99
	Spalding	18,200	18,000	99
Troup	19,800	19,500	98	
Union	4,200	4,100	98	
Upson	9,600	9,500	99	

(Continued on page A-320)

<b>Station Totals</b>	<b>1,743,100</b>	<b>1,725,700</b>	<b>99</b>
<b>Net Weekly Circulation (1988)</b>		<b>1,206,900</b>	
<b>Average Daily Circulation (1988)</b>		<b>718,000</b>	

# Georgia—Atlanta

## WTBS

Ch. 17

**Network Service:** None, independent.

**Licensee:** Superstation Inc., 1050 Techwood Dr. NW, Atlanta, GA 30318.

**Studio:** 1050 Techwood Dr. NW, Atlanta, GA 30318.

**Telephone:** 404-827-1717. **TWX:** 810-751-8568.

**Technical Facilities:** Channel No. 17 (488-494 MHz). Authorized power: 2240-kw max. & 1510-kw horizontal visual, 224-kw max. & 151-kw horizontal aural. Antenna: 1093-ft. above av. terrain, 1042-ft. above ground, 2042-ft. above sea level.

Latitude 33° 46' 57"  
Longitude 84° 23' 20"

**Transmitter:** 1018 W. Peachtree St. NW.

**Multichannel TV Sound:** Stereo only.

**Satellite Earth Stations:** Transmit/receive Scientific-Atlanta, 11-meter; Scientific-Atlanta, 10-meter; 5 Scientific-Atlanta, 7-meter; Scientific-Atlanta receivers.

**News Services:** AP, CNN, UPI.

**Ownership:** Turner Broadcasting System Inc. R. E. Turner, chmn. holds controlling interest. Turner also owns Cable News Network.

**Began Operation:** September 1, 1967. Transfer of control from Jack M. Rice, et al., to R. E. Turner approved by FCC Dec. 10, 1969.

**Represented (sales):** Turner Broadcast Sales.

### Personnel:

ROBERT H. LEVI, executive vice president.  
JAMES KITCHELL, vice president, operations/administration.  
JAMES WILLIAMS, vice president, sales.  
ROBERT SIEBER, vice president, research.  
GENE WRIGHT, vice president, engineering.  
TERRI TINGLE, vice president, public affairs.  
JEFF GRIMSHAW, promotion director.

**Rates:** On request.

**City of License:** Atlanta. **ADI:** Atlanta. **Rank:** 12.

Total Households: © MSI Consumer Market Data as of 1/1/88. TV Homes, TV% and Circulation © 1988 Arbitron. County coverage based on Arbitron study.

Net Weekly Circulation	State County	Total Households	TV Households	Households %
<b>50% &amp; Over</b>	<b>ALABAMA</b>			
	Randolph	7,400	7,300	99
	<b>ARKANSAS</b>			
	Jackson	7,800	7,600	98
	<b>ARIZONA</b>			
	Apache South	4,100	3,600	89
	Graham	7,700	7,300	95
	Greenlee	3,500	3,400	97
	Navajo	22,500	20,500	91
	<b>COLORADO</b>			
	San Juan	400	400	100
	Summit	4,900	4,700	96
	<b>FLORIDA</b>			
	Franklin	3,100	3,000	97
<b>GEORGIA</b>				
Baldwin	12,000	11,800	98	
Barrow	9,200	9,100	99	
Bartow	16,400	16,300	99	
Ben Hill	6,400	6,200	98	
Butts	4,600	4,500	98	
Carroll	22,300	22,100	99	
Cherokee	24,000	23,800	99	
Clayton	61,700	61,400	100	
Cobb	149,500	148,800	100	
Coweta	16,200	16,000	99	
Dawson	2,300	2,300	100	
De Kalb	198,600	197,900	100	



Net Weekly Circulation	State County	Total Households	TV Households	Households %
<b>50% &amp; Over</b>	Douglas	23,300	23,100	99
	Fayette	16,100	15,900	99
	Floyd	30,000	29,700	99
	Forsyth	13,300	13,200	99
	Fulton	247,400	245,600	99
	Glynn	22,900	22,600	99
	Gordon	12,100	12,000	99
	Greene	4,100	4,000	98
	Gwinnett	93,200	92,500	99
	Haralson	7,500	7,400	99
	Henry	16,200	16,000	99
	Houston	29,500	29,200	99
	Lowndes	25,800	25,300	98
	Meriwether	7,200	7,100	99
	Newton	13,600	13,400	99
	Oconee	5,600	5,600	100
	Paulding	11,400	11,300	99
	Pickens	5,000	4,900	98
	Rockdale	16,200	16,000	99
	Schley	1,100	1,100	100
	Spalding	18,200	18,000	99
	Troup	19,800	19,500	98
	Walton	11,800	11,700	99
Ware	13,300	13,100	98	
<b>IDAHO</b>				
Adams	1,300	1,200	96	
Clearwater	3,600	3,500	97	
Shoshone	6,100	6,000	98	
<b>KANSAS</b>				
Ellsworth	2,900	2,800	97	
Greeley	700	700	100	
Sherman	2,900	2,900	100	

(Continued on page A-299)

<b>Station Totals</b>	<b>82,419,700</b>	<b>81,074,200</b>	<b>98</b>
<b>Net Weekly Circulation (1988)</b>			<b>16,251,500</b>
<b>Average Daily Circulation (1988)</b>			<b>5,458,000</b>

# Georgia—Atlanta

**WVEU**

Ch. 69

**Network Service:** None, independent.

**Licensee:** Broadcast Corp. of Georgia, 2700 Northeast Expressway, Atlanta, GA 30345.

**Studio:** 2700 Northeast Expressway, Atlanta, GA 30345.

**Telephone:** 404-325-6929. **Telex:** 85-3488. **Easylink:** 62810694+.

**Technical Facilities:** Channel No. 69 (800-806 MHz). Authorized power: 2630-kw visual, 263-kw aural. Antenna: 980-ft. above av. terrain, 848-ft. above ground, 1917-ft. above sea level.

Latitude 33° 45' 34"  
Longitude 84° 23' 19"

**Transmitter:** Peachtree Plaza Hotel.

**Multichannel TV Sound:** Stereo only.

**Satellite Earth Stations:** 4 in operation.

**Ownership:** David J. Harris, Prentiss Q. Yancey, Harry L. Hickson, Vance L. Eckersley, E. Bruce Phillips, DeSales Harrison.

**Began Operation:** August 22, 1981.

**Represented (sales):** Independent TV Sales.

**Represented (legal):** E. William Henry.

**Represented (engineering):** Jules Cohen & Associates.

**Personnel:**

- DAVID J. HARRIS, president.
- VANCE L. ECKERSLEY, vice president & general manager.
- MANN REED, station manager.
- DAVID B. HICKMAN, national sales manager.
- SHELDON W. MOSS, local sales manager.
- GARY J. KELLY, chief engineer.
- MARY F. MCKEE, program manager.
- PETER L. MANDELL, promotion manager.
- MARTI CHITWOOD, public affairs manager.

**Rates:** Not available.

**City of License:** Atlanta. **AOI:** Atlanta. **Rank:** 12.

Total Households: © MSI Consumer Market Data as of 1/1/88. TV Homes, TV% and Circulation © 1988 Arbitron. County coverage based on Arbitron study.

Net Weekly Circulation	State County	Total Households	TV Households	%
Between 5-24%	GEORGIA			
	Bartow	16,400	16,300	99
	Butts	4,600	4,500	98
	Carroll	22,300	22,100	99
	Cherokee	24,000	23,800	99



Net Weekly Circulation	State County	Total Households	TV Households	%
Between 5-24%	Clayton	61,700	61,400	100
	Cobb	149,500	148,800	100
	Coweta	16,200	16,000	99
	Dawson	2,300	2,300	100
	De Kalb	198,600	197,900	100
	Douglas	23,300	23,100	99
	Fayette	16,100	15,900	99
	Fulton	247,400	245,600	99
	Gwinnett	93,200	92,500	99
	Henry	16,200	16,000	99
	Lumpkin	4,100	4,100	100
	Newton	13,600	13,400	99
	Paulding	11,400	11,300	99
	Rockdale	16,200	16,000	99
Spalding	18,200	18,000	99	
Walton	11,800	11,700	99	
<b>Station Totals</b>		<b>967,100</b>	<b>960,700</b>	<b>99</b>
<b>Net Weekly Circulation (1988)</b>			<b>138,200</b>	
<b>Average Daily Circulation (1988)</b>			<b>34,600</b>	

# Georgia—Atlanta

## WXIA-TV

Ch. 11

**Network Service:** NBC.

**Licensee:** Pacific & Southern Bcstg. Co. Inc., 1611 W. Peachtree St. NE, Atlanta, GA 30309.

**Studio:** 1611 W. Peachtree St. NE, Atlanta, GA 30309.

**Telephone:** 404-892-1611. TWX: 810-751-3255.

**Technical Facilities:** Channel No. 11 (198-204 MHz). Authorized power: 316-kw visual, 31.6-kw aural. Antenna: 1048-ft. above av. terrain, 1040-ft. above ground, 2049-ft. above sea level.

Latitude 33° 45' 23.70"  
Longitude 84° 19' 54.70"

**Transmitter:** 110 Arizona Ave. NE.

**Multichannel TV Sound:** Stereo only.

**Satellite Earth Stations:** Transmit/receive Harris, 8-meter Ku-band; Harris, 3-meter Ku-band; Satcom Technologies, 5.5-meter Ku-band; Harris, Standard Communications receivers.

**News Services:** AP, Gannett News Service, UPI.

**Ownership:** Gannett Co. Inc., 100%; For other interests, see Group & Newspaper Ownership of TV Stations.

**Began Operation:** September 30, 1951. as WLTV. Merger of Combined Communications with Gannett approved by FCC June 7, 1979 (*Television Digest*, Vol. 18:20, 38; 19:24). Merger of Pacific & Southern Bcstg. with Combined Communications approved Jan. 9, 1974 (Vol. 13:5, 14:2, 30, 34). Previous merger of Jupiter Bcstg. with Pacific & Southern Bcstg. Co. Inc. approved Nov. 15, 1967 (Vol. 7:47). Previous sale to WIBC Inc. by Crosley Bcstg. approved Sept. 25, 1962 (Vol. 2:25; 37, 38). Crosley acquired station from Broadcasting Inc. in Jan. 1953 (Vol. 8:51; 9:5, 7).

**Represented (sales):** Blair Television.

**Represented (legal):** Pierson, Ball & Dowd.

### Personnel:

HARVEY MARS, president & general manager.  
HOWARD KAUFMAN, vice president & director of sales.  
JACK R. LEASE, vice president, director of operations & program manager.  
MIKE MARTIN, vice president & production manager.  
WAYNE FREEDMAN, general sales manager.  
ALICE RIEHL, national sales manager.  
JOAN T. CHASE, director of business affairs & finance.  
MIKE HOWEY, director of engineering.  
STEPHEN A. SMITH, news director.  
JOHN HEINEN, promotion director.

**Highest 30 Sec. Rate:** \$5000.

**NETWORK BASE HOURLY RATE:** \$3375.

**City of License:** Atlanta. ADI: Atlanta. Rank: 12.

Total Households: © MSI Consumer Market Data as of 1/1/88. TV Homes, TV% and Circulation © 1988 Arbitron. County coverage based on Arbitron study.

Net Weekly Circulation	State County	Total Households	TV Households	%
<b>50% &amp; Over</b>	ALABAMA			
	Cleburne	5,000	4,900	98
	Randolph	7,400	7,300	99
<b>GEORGIA</b>	Barrow	9,200	9,100	99
	Bartow	16,400	16,300	99
	Butts	4,600	4,500	98
	Carroll	22,300	22,100	99
	Cherokee	24,000	23,800	99
	Clarke	29,500	29,100	99
	Clayton	61,700	61,400	100
	Cobb	149,500	148,800	100
	Coweta	16,200	16,000	99
	Dawson	2,300	2,300	100



WXIA-TV BPLT-800924KF Granted 1/6/81

© American Map Corp., 14244

Net Weekly Circulation	State County	Total Households	TV Households	%
<b>50% &amp; Over</b>	De Kalb	198,600	197,900	100
	Douglas	23,300	23,100	99
	Fayette	16,100	15,900	99
	Floyd	30,000	29,700	99
	Forsyth	13,300	13,200	99
	Fulton	247,400	245,600	99
	Gordon	12,100	12,000	99
	Greene	4,100	4,000	98
	Gwinnett	93,200	92,500	99
	Habersham	9,600	9,500	99
	Hall	31,400	31,100	99
	Haralson	7,500	7,400	99
	Heard	2,400	2,400	100
	Henry	16,200	16,000	99
	Jackson	10,000	9,900	99
	Jasper	3,000	2,900	97
	Lamar	4,600	4,500	98
	Lumpkin	4,100	4,100	100
	Meriwether	7,200	7,100	99
	Monroe	5,600	5,500	98
	Morgan	4,100	4,000	98
	Newton	13,600	13,400	99
	Oconee	5,600	5,600	100
	Paulding	11,400	11,300	99
	Pickens	5,000	4,900	98
	Pike	3,400	3,300	97
	Polk	12,100	12,000	99
	Putnam	4,300	4,200	98
	Rabun	4,300	4,200	98
	Rockdale	16,200	16,000	99
	Spalding	18,200	18,000	99
	Troup	19,800	19,500	98
	Upson	9,600	9,500	99

(Continued on page A-321)

<b>Station Totals</b>	1,612,700	1,596,500	99
<b>Net Weekly Circulation (1988)</b>		1,166,800	
<b>Average Daily Circulation (1988)</b>		705,200	

# Georgia—Augusta

**WAGT**

**Ch. 26**

**Network Service:** NBC.

**Licensee:** WAGT Television Inc., Box 1526, Augusta, GA 30903.

**Studio:** 905 Broad St., Augusta, GA 30901.

**Telephone:** 404-826-0026.

**Technical Facilities:** Channel No. 26 (542-548 MHz). Authorized power: 1700-kw max. & 933-kw horizontal visual, 170-kw max. & 93.3-kw horizontal aural. Antenna: 1614-ft. above av. terrain, 1560-ft. above ground, 1907-ft. above sea level.

Latitude 33° 25' 15"  
Longitude 81° 50' 19"

**Transmitter:** E Side of Pine Log Rd., 0.4-mi. N of Rte. 278.

**Multichannel TV Sound:** Stereo only.

**Satellite Earth Stations:** Harris, 8-meter Ku-band; Harris, 3.5-meter Ku-band; 2 Harris, 3-meter C-band; RCA, 3-meter Ku-band; Harris receivers.

**News Service:** AP.

**Ownership:** Schurz Communications Inc., 100%. See Group Ownership of Television Stations.

**Began Operation:** December 24, 1968 left air Nov. 1970. Resumed operation Jan. 14, 1974. Sale to present owner by J. Thomas Jones & Francis Hanks Robertson approved by FCC May 14, 1980.

**Represented (sales):** Katz Television.

**Represented (legal):** Hogan & Hartson.

**Represented (engineering):** Jules Cohen & Associates.

**Personnel:**

- HAL EDWARDS, president & general manager.
- LEE SHERIDAN, station manager.
- JAMES S. HALPIN, general sales manager.
- CHARLES COLEMAN, local sales manager.
- FRANK CROTTS, production coordinator.
- REGGIE COFER, promotion manager.
- BRIAN ROBERTS, news coordinator.
- AL VAN DINTEREN, chief engineer.
- ERIC BAKER, business manager.

**Highest 30 Sec. Rate:** \$850.

**NETWORK BASE HOURLY RATE:** \$500.

**City of License:** Augusta. **AOI:** Augusta. **Rank:** 102.

Total Households: © MSI Consumer Market Data as of 1/1/88. TV Homes, TV% and Circulation © 1988 Arbitron. County coverage based on Arbitron study.

Net Weekly Circulation	State County	Total Households	TV Households	%
<b>50% &amp; Over</b>	<b>GEORGIA</b>			
	Burke	6,600	6,400	97
	Columbia	19,500	19,300	99
	Glascocok	800	800	100
	Jefferson	6,700	6,600	98
	Jenkins	2,900	2,900	98
	Lincoln	2,200	2,200	100



WAGT BPC-T-800929KN Granted 1/21/81 © American Map Corp., 14244

Net Weekly Circulation	State County	Total Households	TV Households	%
<b>50% &amp; Over</b>	<b>GEORGIA</b>			
	Mc Duffie	7,300	7,200	99
	Richmond	66,900	66,300	99
	Warren	2,000	1,900	97
	Wilkes	4,000	3,900	98
	<b>SOUTH CAROLINA</b>			
	Aiken	44,900	44,500	99
	Barnwell	7,500	7,400	99
	Edgefield	6,100	6,000	98
<b>Between 25-49%</b>	<b>GEORGIA</b>			
	Emanuel	7,500	7,300	98
	<b>SOUTH CAROLINA</b>			
	Allendale	3,800	3,700	97
	Bamberg	6,200	6,100	98
	Mc Cormick	2,500	2,500	98
<b>Between 5-24%</b>	<b>GEORGIA</b>			
	Hancock	3,000	2,900	97
	Johnson	3,200	3,100	98
	Screven	5,500	5,400	98
	Washington	6,500	6,300	97
	<b>SOUTH CAROLINA</b>			
	Greenwood	23,100	22,900	99
	Orangeburg	30,800	30,100	98
	Saluda	6,100	6,000	98
<b>Station Totals</b>		<b>275,600</b>	<b>271,700</b>	<b>99</b>
<b>Net Weekly Circulation (1988)</b>				<b>161,100</b>
<b>Average Daily Circulation (1988)</b>				<b>89,600</b>

# Georgia—Augusta

**WJBF**

Ch. 6

**Network Service:** ABC.

**Licensee:** Pegasus Bcstg. of Augusta, GA Inc., Box 1404, Augusta, GA 30903.

**Studio:** 1001 Reynolds St., Augusta, GA 30901.

**Mailing Address:** Box 1404, Augusta, GA 30903.

**Telephone:** 404-722-6664.

**Technical Facilities:** Channel No. 6 (82-88 MHz). Authorized power: 100-kw visual, 20-kw aural. Antenna: 1375-ft. above av. terrain, 1292-ft. above ground, 1677-ft. above sea level.

Latitude 33° 24' 15"  
Longitude 81° 50' 19"

**Transmitter:** Pine Log Rd., near Beech Island, SC.

**Satellite Earth Stations:** Andrew, 7.3-meter C-band; Andrew, 4.5-meter C-band; RCA, 4-meter Ku-band; Harris, 3-meter C-band; Avantek, Harris, M/A-Com, Cyclessat receivers.

**News Service:** AP.

**Ownership:** Pegasus Broadcasting. See Group Ownership of Television Stations.

**Began Operation:** November 22, 1953. Sale to present owner by SFN Cos. approved by FCC Oct. 2, 1986 (Television Digest, Vol. 26:41). Previous sale by Western Broadcasting Co. approved by FCC June 27, 1984. Sale by Fuqua Television to Western Broadcasting approved July 10, 1980.

**Represented (sales):** Blair Television.

**Represented (legal):** Fletcher, Heald & Hildreth.

**Represented (engineering):** John F. X. Browne & Associates Inc.

**Personnel:**

- TERRY SAMS, president & general manager.
- RAY ERB, vice president/sales & general sales manager.
- MARTY FRASER, national sales manager.
- BILL DOKER, chief engineer.
- PETER MICHENFELDER, news director.
- DAVID LUDWIKOWSKI, director of programming & promotion.
- MARY MILLER, business manager.
- JERRY LEZOTTE, production manager.
- MARY JONES, assistant to the president.
- GERALD LEVY, vice president, community affairs.

**Highest One Hour Rate:** \$4000.

**Highest 30 Sec. Rate:** \$2000.

**NETWORK BASE HOURLY RATE:** \$1250.

**City of License:** Augusta. **AOI:** Augusta. **Rank:** 102.

Total Households: © MSI Consumer Market Data as of 1/1/88. TV Homes, TV% and Circulation © 1988 Arbitron. County coverage based on Arbitron study.

Net Weekly Circulation	State County	Total Households	TV Households	%
<b>50% &amp; Over</b>	<b>GEORGIA</b>			
	Burke	6,600	6,400	97
	Columbia	19,500	19,300	99
	Emanuel	7,500	7,300	98
	Glascocock	800	800	100
	Hancock	3,000	2,900	97
	Jefferson	6,700	6,600	98
	Jenkins	2,900	2,900	98
	Johnson	3,200	3,100	98
	Lincoln	2,200	2,200	100
	Mc Duffie	7,300	7,200	99
	Montgomery	2,300	2,200	96
	Richmond	66,900	66,300	99
	Screven	5,500	5,400	98
	Taliaferro	800	800	100
Warren	2,000	1,900	97	



WJBF BPCT-2441 Granted 12/18/57

© American Map Corp., No. 14244

Net Weekly Circulation	State County	Total Households	TV Households	%	
<b>50% &amp; Over</b>	Washington	6,500	6,300	97	
	Wilkes	4,000	3,900	98	
<b>SOUTH CAROLINA</b>	Aiken	44,900	44,500	99	
	Allendale	3,800	3,700	97	
	Bamberg	6,200	6,100	98	
	Barnwell	7,500	7,400	99	
	Edgefield	6,100	6,000	98	
	Hampton	6,900	6,700	97	
	Mc Cormick	2,500	2,500	98	
	Saluda	6,100	6,000	98	
	<b>Between 25-49%</b>	Bulloch	12,300	12,100	98
		Candler	2,700	2,600	96
Treutlen		2,100	2,100	98	
<b>SOUTH CAROLINA</b>	Abbeville	8,700	8,600	98	
	Orangeburg	30,800	30,100	98	
<b>Between 5-24%</b>	<b>GEORGIA</b>				
	Effingham	7,800	7,700	99	
	Elbert	7,000	6,900	99	
	Evans	3,100	3,100	100	
	Greene	4,100	4,000	98	
	Laurens	13,800	13,500	98	
	Oglethorpe	3,500	3,400	97	
	Toombs	9,000	8,800	98	
	Wheeler	2,000	1,900	95	
	<b>SOUTH CAROLINA</b>				
	Calhoun	4,500	4,400	98	
	Colleton	12,400	12,100	98	
Greenwood	23,100	22,900	99		
Jasper	5,600	5,500	98		
Lexington	61,900	61,100	99		
Newberry	12,400	12,200	98		
<b>Station Totals</b>		<b>458,500</b>	<b>451,400</b>	<b>98</b>	
<b>Net Weekly Circulation (1988)</b>				<b>244,800</b>	
<b>Average Daily Circulation (1988)</b>				<b>158,000</b>	

# Georgia—Augusta

**WRDW-TV**

Ch. 12

Network Service: CBS.

Licensee: WRDW Associates, Drawer 1212, Augusta, GA 30913-1212.

Studio: 1301 Georgia Ave., North Augusta, SC 29841.

Telephone: 803-278-1212. TWX: 810-771-4860.

Technical Facilities: Channel No. 12 (204-210 MHz). Authorized power: 316-kw visual, 30.2-kw aural. Antenna: 1632-ft. above av. terrain, 1507-ft. above ground, 1887-ft. above sea level.

Latitude 33° 24' 29"  
Longitude 81° 50' 36"

Transmitter: Pine Log Rd., Beech Island, SC.

Satellite Earth Stations: 4 in operation; KLM, 5-meter; Drake, M/A-Com receivers.

News Services: AP, CBS.

Ownership: Television Station Partners, 100%. See Group Ownership of Television Stations.

**Began Operation:** February 14, 1954. Sale to present owners by Ziff Corp. approved by FCC Jan. 18, 1983 (Television Digest, Vol. 22:30). Sale to Ziff by Rust Craft Bcstg. approved by FCC May 10, 1978 but sale was not consummated until March 22, 1979. Sale to Rust Craft by WPIT Inc. (Friendly Stations) approved by FCC Feb. 8, 1962 (Vol. 17:30, 33; 2:14). Sale to WPIT Inc. by Southeastern Newspapers Inc. approved April 20, 1960 (Vol. 16:6, 17). Sale to Southeastern Newspapers Inc. by group headed by Grover C. Maxwell & Allen M. Woodall approved Feb. 17, 1956 (Vol. 11:48; 12:7). **Note:** For sale of WPIT Inc. to United Printers & Publishers (Rust Craft Greeting Cards Inc.), see WTOV-TV, Steubenville, OH.

Represented (sales): Petry Television Inc.

Represented (engineering): Lohnes & Culver.

**Personnel:**

- 1. MARTIN POMPADUR, chief executive officer.
- RALPH E. BECKER, president & chief operating officer.
- STAN MARINOFF, vice president & general manager.
- LOUIS WALL, general sales manager.
- GREG BRISSETTE, local sales manager.
- LEE DAVIS, chief engineer.
- STEVE JOHNSTON, manager of broadcast operations.
- SHERRY LORENZ, news director.
- DOUG DUFFY, promotion manager.
- EVELYN LLOYD, business manager.
- PAUL WOLFE, marketing director.

Rates: On request.

City of License: Augusta. ADI: Augusta. Rank: 102.

Total Households: © MSI Consumer Market Data as of 1/1/88. TV Homes, TV% and Circulation © 1988 Arbitron. County coverage based on Arbitron study.

Net Weekly Circulation	State County	Total Households	TV Households	Households %
<b>50% &amp; Over</b>	<b>GEORGIA</b>			
	Burke	6,600	6,400	97
	Columbia	19,500	19,300	99
	Emanuel	7,500	7,300	98
	Glascocok	800	800	100
	Jefferson	6,700	6,600	98
	Jenkins	2,900	2,900	98
	Lincoln	2,200	2,200	100
	Mc Duffie	7,300	7,200	99
	Richmond	66,900	66,300	99
Scriven	5,500	5,400	98	
Taliaferro	800	800	100	



WRDW-TV BPC-T-3054 Granted 9/28/62 © American Map Corp., 14244

Net Weekly Circulation	State County	Total Households	TV Households	Households %
<b>50% &amp; Over</b>	Warren	2,000	1,900	97
	Washington	6,500	6,300	97
	Wilkes	4,000	3,900	98
<b>SOUTH CAROLINA</b>	Aiken	44,900	44,500	99
	Allendale	3,800	3,700	97
	Bamberg	6,200	6,100	98
	Barnwell	7,500	7,400	99
	Edgefield	6,100	6,000	98
	Mc Cormick	2,500	2,500	98
	Saluda	6,100	6,000	98
<b>GEORGIA</b>	Hancock	3,000	2,900	97
	Johnson	3,200	3,100	98
	<b>SOUTH CAROLINA</b>			
	Hampton	6,900	6,700	97
	Orangeburg	30,800	30,100	98
<b>Between 5-24%</b>	<b>GEORGIA</b>			
	Bryan	4,400	4,300	98
	Bulloch	12,300	12,100	98
	Greene	4,100	4,000	98
	Montgomery	2,300	2,200	96
	Toombs	9,000	8,800	98
	Treutlen	2,100	2,100	98
<b>SOUTH CAROLINA</b>	Calhoun	4,500	4,400	98
	Greenwood	23,100	22,900	99
	Lexington	61,900	61,100	99
	Newberry	12,400	12,200	98
	<b>Station Totals</b>		<b>396,300</b>	<b>390,400</b>
<b>Net Weekly Circulation (1988)</b>			<b>215,900</b>	
<b>Average Daily Circulation (1988)</b>			<b>128,600</b>	

# Georgia—Columbus

**WLTZ**

Ch. 38

Network Service: NBC.

Licensee: Lewis Broadcasting Corp., Lindsey Creek Station, Box 12289, Columbus, GA 31995.

Studio: 6140 Buena Vista Rd., Columbus, GA 31907.

Mailing Address: Box 12289, Lindsey Creek Station, Columbus, GA 31995.

Telephone: 404-561-3838. TWX: 810-758-4312.

Technical Facilities: Channel No. 38 (614-620 MHz). Authorized power: 1480-kw max. & 1070-kw horizontal visual, 148-kw max. aural. Antenna: 1310-ft. above av. terrain, 1319-ft. above ground, 1704-ft. above sea level.

Latitude 32° 27' 28"  
Longitude 84° 53' 08"

Transmitter: 3.6-mi. E of Columbus, 0.34-mi. S of Buena Vista Rd.

Multichannel TV Sound: Stereo only.

Satellite Earth Stations: Harris, 8-meter Ku-band; Harris, 3-meter Ku-band; Harris, 3-meter C-band; RCA, 3-meter Ku-band; Zenith, 3-meter C-band; Harris, M/A-Corn, Zenith receivers.

News Service: AP.

Ownership: Lewis Broadcasting Corp., 100%. See Group Ownership of Television Stations.

Began Operation: October 29, 1970. Sale by Gala Bcstg. Co., et al., to American Family Corp. approved by FCC Feb. 3, 1978. Sale to present owner approved June 18, 1981.

Represented (sales): Adam Young Inc.

Represented (legal): Pierson, Ball & Dowd.

**Personnel:**

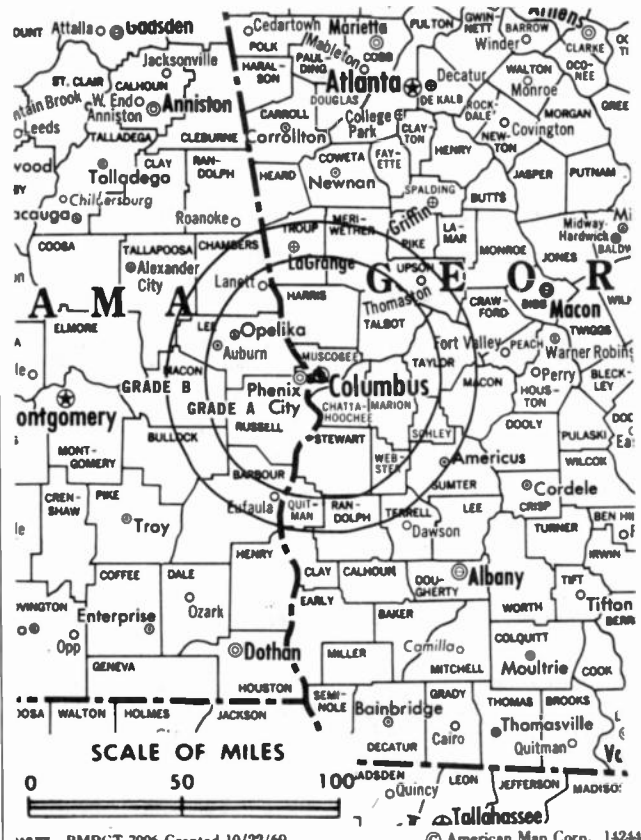
BOB WALTON, vice president & general manager.  
T. B. BREAZEALE, general sales manager.  
R. C. BARTLETT, operations manager.  
BORDEN BLACK, news director.  
SANDEE MCGREGOR, promotion director.  
BOB HOOK, chief engineer.

Highest 30 Sec. Rate: \$1200.

City of License: Columbus. ADI: Columbus, GA. Rank: 118.

Total Households: © MSI Consumer Market Data as of 1/1/88. TV Homes, TV% and Circulation © 1988 Arbitron. County coverage based on Arbitron study.

Net Weekly Circulation	State County	Total Households	TV Households	%
<b>50% &amp; Over</b>	<b>ALABAMA</b>			
	Chambers	14,500	14,300	99
	Russell	17,900	17,700	99
	<b>GEORGIA</b>			
	Chattahoochee	3,100	3,100	100
	Harris	6,500	6,400	98
	Marion	1,800	1,700	94
	Muscogee	63,600	63,000	99
	Talbot	2,100	2,000	95
	Taylor	2,700	2,600	96



WLTZ BMPCT-7006 Granted 10/22/69

© American Map Corp., 14244

Net Weekly Circulation	State County	Total Households	TV Households	%
<b>50% &amp; Over</b>	Troup	19,800	19,500	98
	Webster	800	800	100
<b>Between 25-49%</b>	<b>ALABAMA</b>			
	Lee	31,700	31,400	99
	<b>GEORGIA</b>			
	Quitman	800	800	100
	Schley	1,100	1,100	100
	Stewart	1,900	1,800	95
	Upson	9,600	9,500	99
<b>Between 5-24%</b>	<b>ALABAMA</b>			
	Barbour	9,100	8,900	98
	Bullock	3,700	3,600	97
	Henry	5,700	5,600	98
	Macon	8,600	8,400	98
	Randolph	7,400	7,300	99
	<b>GEORGIA</b>			
	Crawford	2,500	2,400	96
	Dooly	3,600	3,700	97
	Lee	5,000	4,900	98
Macon	5,000	4,900	98	
Meriwether	7,200	7,100	99	
Randolph	3,300	3,200	97	
Sumter	10,300	10,100	98	
Terrell	4,100	4,000	98	
<b>Station Totals</b>		<b>253,600</b>	<b>249,800</b>	<b>99</b>
<b>Net Weekly Circulation (1988)</b>				<b>130,100</b>
<b>Average Daily Circulation (1988)</b>				<b>69,100</b>



# Georgia—Columbus

**WRBL**

Ch. 3

Network Service: CBS.

Licensee: Columbus Bcstg. Co. Inc., Box 270, Columbus, GA 31994.

Studio: 1350 13th Ave., Columbus, GA 31994.

Telephone: 404-323-3333. TWX: 810-758-4335.

Technical Facilities: Channel No. 3 (60-66 MHz). Authorized power: 100-kw visual, 12.02-kw aural. Antenna: 1790-ft. above av. terrain, 1749-ft. above ground, 2249-ft. above sea level.

Latitude 32° 19' 25"  
Longitude 84° 46' 46"

Transmitter: Lafayette Rd., 1.2-mi. N of Cusseta, GA.

Satellite Earth Stations: Harris, 3-meter; Scientific-Atlanta, 4.6-meter C-band; Scientific-Atlanta, 7-meter; Harris, Scientific-Atlanta receivers.

News Services: AP, CBS.

Ownership: Avant Development Corp.; Malcolm I. Glazer, pres., 100%. See Group Ownership of Television Stations.

Began Operation: November 15, 1953 on Ch. 4. Switched to Ch. 3 Oct. 27, 1960. Sale to present owner approved by FCC Sept. 11, 1978. Transfer of control to J. W. & J. B. Woodruff from R. W. Page Corp. approved by FCC Jan. 31, 1973.

Represented (sales): Katz Television.

Represented (legal): Dow, Lohnes & Albertson.

**Personnel:**

MARK S. PRATHER, vice president & general manager.  
TERESA GALLOWAY, general sales manager.  
DAVID KIRBY, news director.  
ALICE UPSHAW, program director.  
SUE UNDERWOOD, business manager.

Rates: Not available.

City of License: Columbus. ADI: Columbus, GA. Rank: 118.

Total Households: © MSI Consumer Market Data as of 1/1/88. TV Homes, TV% and Circulation © 1988 Arbitron. County coverage based on Arbitron study.

Net Weekly Circulation	State County	Total Households	TV Households	%
<b>50% &amp; Over</b>	<b>ALABAMA</b>			
	Barbour	9,100	8,900	98
	Bullock	3,700	3,600	97
	Chambers	14,500	14,300	99
	Lee	31,700	31,400	99
	Macon	8,600	8,400	98
	Russell	17,900	17,700	99
	<b>GEORGIA</b>			
	Calhoun	1,500	1,400	93
	Chattahoochee	3,100	3,100	100
	Clay	1,200	1,200	100
	Crawford	2,500	2,400	96
	Crisp	7,300	7,100	98
	Harris	6,500	6,400	98
	Lee	5,000	4,900	98
	Macon	5,000	4,900	98
	Marion	1,800	1,700	94
	Muscogee	63,600	63,000	99
	Quitman	800	800	100
	Randolph	3,300	3,200	97
	Schley	1,100	1,100	100
	Stewart	1,900	1,800	95
	Sumter	10,300	10,100	98
Talbot	2,100	2,000	95	
Taylor	2,700	2,600	96	
Terrell	4,100	4,000	98	
Troup	19,800	19,500	98	
Webster	800	800	100	



Net Weekly Circulation	State County	Total Households	TV Households	%
<b>Between 25-49%</b>	<b>ALABAMA</b>			
	Henry	5,700	5,600	98
	Tallapoosa	14,700	14,500	99
	<b>GEORGIA</b>			
	Baker	1,200	1,200	100
	Dooly	3,800	3,700	97
	Dougherty	35,100	34,600	99
	Meriwether	7,200	7,100	99
	Peach	7,300	7,200	99
	Pulaski	3,200	3,100	97
	Turner	3,200	3,100	97
	Upson	9,600	9,500	99
Worth	6,400	6,300	98	
<b>Between 5-24%</b>	<b>ALABAMA</b>			
	Clay	4,800	4,700	98
	Cleburne	5,000	4,900	98
	Coffee	14,600	14,400	99
	Coosa	4,400	4,300	98
	Pike	10,200	10,000	98
	Randolph	7,400	7,300	99
	<b>GEORGIA</b>			
	Bleckley	3,700	3,600	97
	Dodge	6,000	5,900	98
	Early	4,700	4,600	98
	Heard	2,400	2,400	100
Houston	29,500	29,200	99	
Irwin	3,400	3,300	97	
Jones	6,800	6,700	99	
Miller	2,600	2,500	96	
Mitchell	6,900	6,800	99	
Monroe	5,600	5,500	98	
Pike	3,400	3,300	97	
Telfair	4,000	3,900	98	
Tift	11,900	11,700	98	
Wilcox	2,600	2,600	100	
<b>Station Totals</b>		<b>467,200</b>	<b>459,800</b>	<b>98</b>
<b>Net Weekly Circulation (1988)</b>			<b>246,100</b>	
<b>Average Daily Circulation (1988)</b>			<b>135,000</b>	

# Georgia—Columbus

**WTVM**

Ch. 9

**Network Service:** ABC.

**Licensee:** Pegasus Bcstg. of Columbus, GA Inc., Box 1848, Columbus, GA 31994.

**Studio:** 1909 Wynnton Rd., Columbus, GA 31906.

**Telephone:** 404-324-6471. TWX: 810-758-4326.

**Technical Facilities:** Channel No. 9 (186-192 MHz). Authorized power: 284-kw visual, 52.5-kw aural. Antenna: 1650-ft. above av. terrain, 1749-ft. above ground, 2251-ft. above sea level.

Latitude 32° 19' 25"  
Longitude 84° 46' 46"

**Transmitter:** Lafayette Rd., 1.2-mi. N of Cusseta.

**Satellite Earth Stations:** Andrew, 7.3-meter C-band; Comtech, 3.7-meter Ku-band; Harris, 3.5-meter C-band; Avantek, Harris, M/A-Com receivers.

**News Services:** ABC, AP.

**Ownership:** Pegasus Broadcasting. See Group Ownership of Television Stations.

**Began Operation:** October 6, 1953 on Ch. 28. Switched to Ch. 9 Nov. 3, 1960. Sale to present owner by SFN Cos. approved by FCC Oct. 2, 1986 (Television Digest, Vol. 26:41). Sale of Martin Theatres of Ga. Inc. to Fuqua Industries approved by FCC Feb. 7, 1969. Sale by Fuqua to Western Broadcasting Co. approved July 10, 1980.

**Represented (sales):** Blair Television.

**Represented (legal):** Fletcher, Heald & Hildreth.

**Personnel:**

- C. WAYNE DAUGHERTY, president & general manager.
- W. CARROLL WARD, program director.
- RICHARD HEATH, general sales manager.
- DAVID WILLIAMS, chief engineer.
- DICK BYRD, news director.
- FRANK WILLIAMS, promotion director.
- SUSAN KENDUST, business manager.
- JERRY BAHR, production director.

**Highest 30 Sec. Rate:** \$750.

**NETWORK BASE HOURLY RATE:** \$1175.

**City of License:** Columbus. **ADI:** Columbus, GA. **Rank:** 118.

Total Households: © MSI Consumer Market Data as of 1/1/88. TV Homes, TV% and Circulation © 1988 Arbitron. County coverage based on Arbitron study.

Net Weekly Circulation	State County	Total Households	TV Households	%
<b>50% &amp; Over</b>	<b>ALABAMA</b>			
	Barbour	9,100	8,900	98
	Bullock	3,700	3,600	97
	Chambers	14,500	14,300	99
	Lee	31,700	31,400	99
	Russell	17,900	17,700	99
	<b>GEORGIA</b>			
	Calhoun	1,500	1,400	93
	Chattahoochee	3,100	3,100	100
	Clay	1,200	1,200	100
	Crawford	2,500	2,400	96
	Crisp	7,300	7,100	97
	Dooly	3,800	3,700	98
	Dougherty	35,100	34,600	99
Harris	6,500	6,400	98	
Lee	5,000	4,900	98	
Macon	5,000	4,900	98	
Marion	1,800	1,700	94	
Muscogee	63,600	63,000	99	
Quitman	800	800	100	
Randolph	3,300	3,200	97	
Schley	1,100	1,100	100	
Stewart	1,900	1,800	95	
Sumter	10,300	10,100	98	



Net Weekly Circulation	State County	Total Households	TV Households	%
<b>50% &amp; Over</b>	Talbot	2,100	2,000	95
	Taylor	2,700	2,600	96
	Terrell	4,100	4,000	98
	Troup	19,800	19,500	98
	Turner	3,200	3,100	97
	Webster	800	800	100
<b>Between 25-49%</b>	<b>ALABAMA</b>			
	Clay	4,800	4,700	98
	Dale	16,100	15,900	99
	Henry	5,700	5,600	98
	Macon	8,600	8,400	98
	Pike	10,200	10,000	98
	Randolph	7,400	7,300	99
	Tallapoosa	14,700	14,500	99
<b>GEORGIA</b>				
Baker	1,200	1,200	100	
Early	4,700	4,600	98	
Heard	2,400	2,400	100	
Meriwether	7,200	7,100	99	
Mitchell	6,900	6,800	99	
Peach	7,300	7,200	99	
Upson	9,600	9,500	99	
Worth	6,400	6,300	98	
<b>Between 5-24%</b>	<b>ALABAMA</b>			
	Cleburne	5,000	4,900	98
	Coosa	4,400	4,300	98
	Crenshaw	5,300	5,200	98
	Marion	12,300	12,200	99
	<b>GEORGIA</b>			
Ben Hill	6,400	6,200	98	
Bleckley	3,700	3,600	97	
(Continued on page A-321)				
<b>Station Totals</b>		<b>477,400</b>	<b>469,800</b>	<b>98</b>
<b>Net Weekly Circulation (1988)</b>			<b>282,500</b>	
<b>Average Daily Circulation (1988)</b>			<b>161,700</b>	

# Georgia—Columbus

**WXTX**

**Ch. 54**

**Network Service:** Fox.

**Licensee:** Columbus Family TV Ltd. Partnership, Debtor-in-Possession, 6524 Buena Vista Rd., Columbus, GA 31907.

**Studio:** 6524 Buena Vista Rd., Columbus, GA 31907.

**Mailing Address:** Box 12188, Columbus, GA 31907.

**Telephone:** 404-561-5400.

**Technical Facilities:** Channel No. 54 (710-716 MHz). Authorized power: 1000-kw max. visual, 100-kw max. aural. Antenna: 1140-ft. above av. terrain, 1146-ft. above ground, 1526-ft. above sea level.

Latitude 32° 27' 49"  
Longitude 84° 52' 37"

**Transmitter:** Buena Vista Rd., approx. 0.2-mi. E of Omega Dr.

**Satellite Earth Stations:** Harris, 3.5-meter; Microdyne Ku-band; Gardiner, Harris, Microdyne receivers.

**Ownership:** Stephen Kent, pres., 50.0%; Craig H. Kent, v.p.; Jonathan F. Kent, secy-treas., 50.0%. See S. Kent in Group Ownership of Television Stations.

**Began Operation:** June 17, 1983.

**Represented (sales):** Seltel Inc.

**Represented (legal):** Sidley & Austin.

**Represented (engineering):** A. D. Ring & Associates.

**Personnel:**

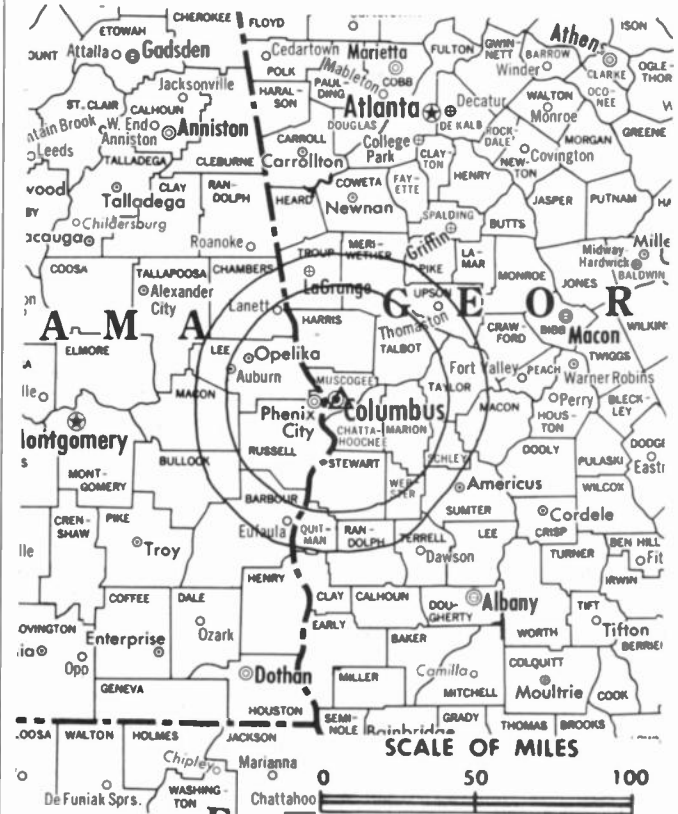
- STEPHEN KENT, president.
- GARY HLAVACEK, general manager.
- RONALD GRIMES, local sales manager.
- RICK LIVERETT, chief engineer.
- FELICIA LYNN, program director.
- DAVID BRUMBACH, promotion director.
- LYNN ADAMS, business manager.

**Highest 30 Sec. Rate:** \$200.

**City of License:** Columbus. **ADI:** Columbus, GA. **Rank:** 118.

Total Households: © MSI Consumer Market Data as of 1/1/88. TV Homes, TV% and Circulation © 1988 Arbitron. County coverage based on Arbitron study.

Net Weekly Circulation	State County	Total Households	TV Households	Households %
<b>50% &amp; Over</b>	<b>ALABAMA</b>			
	Russell	17,900	17,700	99
	<b>GEORGIA</b>			
	Chattahoochee	3,100	3,100	100
	Marion	1,800	1,700	94
	Muscogee	63,600	63,000	99
<b>Between 25-49%</b>	<b>ALABAMA</b>			
	Barbour	9,100	8,900	98
	Chambers	14,500	14,300	99



WXTX BMPCT-821119KG Granted 12/28/82

© American Map Corp. 14244

Net Weekly Circulation	State County	Total Households	TV Households	Households %
<b>Between 25-49%</b>	Lee	31,700	31,400	99
	Macon	8,600	8,400	98
	Randolph	7,400	7,300	99
	<b>GEORGIA</b>			
	Harris	6,500	6,400	98
	Stewart	1,900	1,800	95
	Talbot	2,100	2,000	95
	Taylor	2,700	2,600	96
<b>Between 5-24%</b>	Upson	9,600	9,500	99
	Webster	800	800	100
	<b>ALABAMA</b>			
	Bullock	3,700	3,600	97
	Tallapoosa	14,700	14,500	99
	<b>GEORGIA</b>			
	Meriwether	7,200	7,100	99
	Quitman	800	800	100
	Schley	1,100	1,100	100
	Sumter	10,300	10,100	98
Terrell	4,100	4,000	98	
<b>Station Totals</b>		<b>223,200</b>	<b>220,100</b>	<b>99</b>
<b>Net Weekly Circulation (1988)</b>			<b>80,600</b>	
<b>Average Daily Circulation (1988)</b>			<b>32,500</b>	

# Georgia—Macon

**WGXA**

Ch. 24

**Network Service:** ABC.

**Licensee:** Russell-Rowe Communications, 599 Broadway, Macon, GA 31201.

**Studio:** 599 Broadway, Macon, GA 31201.

**Mailing Address:** Box 340, Macon, GA 31297.

**Telephone:** 912-745-2424. **TWX:** 810-783-5541.

**Technical Facilities:** Channel No. 24 (530-536 MHz). Authorized power: 1290-kw max. & 646-kw horizontal visual, 252-kw max. & 126-kw horizontal aural. Antenna: 800-ft. above av. terrain, 895-ft. above ground, 1205-ft. above sea level.

Latitude 32° 45' 08"  
Longitude 83° 33' 39"

**Transmitter:** U.S. 23-129 S, 7-mi. from Macon city limits.

**Satellite Earth Stations:** Andrew, 73-meter C-band; Andrew, 4.5-meter C-band; Avartek receivers.

**FM Affiliate:** WGUV-FM, 3-kw, 88.5 MHz, 301-ft.

**News Service:** AP.

**Ownership:** Herman J. Russell, chmn., 51%; Donald E. Heald, pres., 8%; Martin Sereteau, v.p., 31.0%. Principals have interest in Le Conte Bcstg. Co., applicant for Ch. 8, Knoxville, TN

**Began Operation:** April 21, 1982.

**Represented (sales):** Blair Television.

**Represented (legal):** Dow, Lohnes & Albertson.

**Represented (engineering):** Palmer A. Greer.

**Personnel:**

- KENNETH GERDES, vice president & general manager.
- FRANK SHURLING, general sales manager.
- JIM BAKER, operations manager.
- RICHARD BLANTON, chief engineer.
- RON WILDMAN, news director.
- KELLY CAUSEY, promotion manager.

**Highest One Hour Rate:** \$4400.

**Highest 30 Sec. Rate:** \$600.

**NETWORK BASE HOURLY RATE:** \$275.

**City of License:** Macon. **ADI:** Macon. **Rank:** 134.

Total Households: © MSI Consumer Market Data as of 1/1/88. TV Homes, TV% and Circulation © 1988 Arbitron. County coverage based on Arbitron study.

Net Weekly Circulation	State County	Total Households	TV Households	%
<b>50% &amp; Over</b>	<b>GEORGIA</b>			
	Baldwin	12,000	11,800	98
	Bibb	57,200	56,600	99
	Bleckley	3,700	3,600	97
	Crawford	2,500	2,400	96
	Dodge	6,000	5,900	98
	Houston	29,500	29,200	99
	Jones	6,800	6,700	99
	Laurens	13,800	13,500	98



Net Weekly Circulation	State County	Total Households	TV Households	%
<b>50% &amp; Over</b>	Monroe	5,600	5,500	98
	Peach	7,300	7,200	99
	Pulaski	3,200	3,100	97
	Twiggs	3,500	3,400	97
	Wilkinson	3,700	3,600	97
<b>Between 25-49%</b>	<b>GEORGIA</b>			
	Ben Hill	6,400	6,200	98
	Dooley	3,800	3,700	97
	Hancock	3,000	2,900	97
	Johnson	3,200	3,100	98
	Macon	5,000	4,900	98
	Putnam	4,300	4,200	98
	Taylor	2,700	2,600	96
Washington	6,500	6,300	97	
Wilcox	2,600	2,600	100	
<b>Between 5-24%</b>	<b>GEORGIA</b>			
	Irwin	3,400	3,300	97
	Lamar	4,600	4,500	98
	Pike	3,400	3,300	97
	Schley	1,100	1,100	100
Telfair	4,000	3,900	98	
Treutlen	2,100	2,100	98	
<b>Station Totals</b>		<b>210,900</b>	<b>207,200</b>	<b>98</b>
<b>Net Weekly Circulation (1988)</b>				<b>127,000</b>
<b>Average Daily Circulation (1988)</b>				<b>65,300</b>

# Georgia—Macon

## WMAZ-TV

Ch. 13

Network Service: CBS.

Licensee: Multimedia WMAZ Inc., Box 2760, Greenville, SC 29602.

Studio: 1314 Gray Highway, Macon, GA 31211.

Mailing Address: Box 5008, Macon, GA 31213.

Telephone: 912-746-1313. TWX: 810-783-5528.

Technical Facilities: Channel No. 13 (210-216 MHz). Authorized power: 316-kw visual, 63.1-kw aural. Antenna: 785-ft. above av. terrain, 891-ft. above ground, 1205-ft. above sea level.

Latitude 32° 45' 09"  
Longitude 83° 33' 33"

Transmitter: US 129, 7-mi. SE of Macon.

Satellite Earth Stations: Anixter-Mark, 5-meter; RCA, 3.6-meter; Scientific-Atlanta, 4.6-meter; Scientific-Atlanta, 7.7-meter; M/A-Com, Microdyne, Scientific-Atlanta receivers.

AM Affiliate: WMAZ, 50-kw (10-kw night), 940 kHz (CBS).

FM Affiliate: WAYS, 100-kw, 99.1 MHz (No. 256), 660-ft. (ABC).

News Services: AP, CBS, Newspaper 1200, Sports News Satellite, WSI.

Ownership: Multimedia Inc. See Group Ownership of Television Stations.

Began Operation: September 27, 1953. Transfer to Multimedia granted by FCC Sept. 22, 1967. Previous sale to Southeastern Bcstg. Corp. by George P. Rankin Jr. and associates approved March 13, 1963 by FCC (Television Digest, Vol. 3:2, 11).

Represented (sales): Katz Television.

Represented (legal): Dow, Lohnes & Albertson.

Represented (engineering): Jules Cohen & Associates.

### Personnel:

DON MCGUIRK, vice president & general manager.  
GOSTIN FREENEY, general sales manager.  
RON LEPPIG, local sales manager.  
LACY WORRELL, chief engineer.  
TONY VILLASANA, news director.  
SYDNEY THUM, program director.  
JOE JOHNSON, promotion director.  
AARON BOWERS, marketing director.  
DONNA SELF, traffic manager.

Highest One Hour Rate: \$4100.

Highest 30 Sec. Rate: \$1500.

NETWORK BASE HOURLY RATE: \$1035.

City of License: Macon. ADI: Macon. Rank: 134.

Total Households: © MSI Consumer Market Data as of 1/1/88. TV Homes, TV% and Circulation © 1988 Arbitron. County coverage based on Arbitron study.

Net Weekly Circulation	State County	Total Households	TV Households	%
<b>50% &amp; Over</b>	<b>GEORGIA</b>			
	Baldwin	12,000	11,800	98
	Ben Hill	6,400	6,200	98
	Bibb	57,200	56,600	99
	Bleckley	3,700	3,600	97
	Crawford	2,500	2,400	96
	Dodge	6,000	5,900	98
	Dooly	3,800	3,700	97
	Hancock	3,000	2,900	97



WMAZ-TV BPC:T-3557 Granted 6/17/65

© American Map Corp., 14244

Net Weekly Circulation	State County	Total Households	TV Households	%
<b>50% &amp; Over</b>	Houston	29,500	29,200	99
	Johnson	3,200	3,100	98
	Jones	6,800	6,700	99
	Laurens	13,800	13,500	98
	Macon	5,000	4,900	98
	Monroe	5,600	5,500	98
	Peach	7,300	7,200	99
	Pulaski	3,200	3,100	97
	Putnam	4,300	4,200	98
	Taylor	2,700	2,600	96
	Telfair	4,000	3,900	98
	Treutlen	2,100	2,100	98
	Twiggs	3,500	3,400	97
Washington	6,500	6,300	97	
Wilcox	2,600	2,600	100	
Wilkinson	3,700	3,600	97	
<b>Between 25-49%</b>	<b>GEORGIA</b>			
	Crisp	7,300	7,100	98
	Jasper	3,000	2,900	97
	Lamar	4,600	4,500	98
	Montgomery	2,300	2,200	96
	Schley	1,100	1,100	100
	Sumter	10,300	10,100	98
	Upson	9,600	9,500	99
Wheeler	2,000	1,900	95	
<b>Between 5-24%</b>	<b>GEORGIA</b>			
	Butts	4,600	4,500	98
	Irwin	3,400	3,300	97
	Oconee	5,600	5,600	100
	Pike	3,400	3,300	97
	Talbot	2,100	2,000	95
Toombs	9,000	8,800	98	
Warren	2,000	1,900	97	
<b>Station Totals</b>		<b>268,700</b>	<b>263,700</b>	<b>98</b>
<b>Net Weekly Circulation (1988)</b>			<b>185,400</b>	
<b>Average Daily Circulation (1988)</b>			<b>122,500</b>	

# Georgia—Macon

**WMGT**

Ch. 41

**Network Service:** NBC.

**Licensee:** Morris Network Inc., Box 4328, Macon, GA 31213.

**Studio:** 6525 Ocmulgee Blvd. East, Macon, GA 31208.

**Mailing Address:** Box 4328, Macon, GA 31213.

**Telephone:** 912-745-4141. TWX: 810-783-5549.

**Technical Facilities:** Channel No. 41 (632-638 MHz). Authorized power: 1050-kw max. & 760-kw horizontal visual, 210-kw max. & 152-kw horizontal aural. Antenna: 787-ft. above av. terrain, 893-ft. above ground, 1186-ft. above sea level.

Latitude 32° 45' 12"  
Longitude 83° 33' 46"

Holds CP for change to 1000-kw max. visual, 777-ft. above av. terrain, 856-ft. above ground, 1151-ft. above sea level. BPCT-870615KE.

**Transmitter:** 3-mi. S of Interstate 16 on W side of U.S. Rte. 23, Swiftcreek Twp., GA.

**Multichannel TV Sound:** Stereo only.

**Satellite Earth Stations:** Harris Ku-band; 2 C-band; Microdyne receivers.

**News Service:** AP.

**Ownership:** Morris Network Inc., 100%. For other interests, see Group & Newspaper Ownership of TV Stations.

**Began Operation:** December 19, 1968. Sale to present owner by F. E. Busby, et al., approved by FCC Nov. 30, 1978. Previous sale by WTVY Inc. (Charles Woods) approved by FCC Aug. 9, 1974.

**Represented (sales):** Seltel Inc.

**Represented (legal):** Kenkel, Barnard & Edmundson.

**Represented (engineering):** Cohen, Dippell & Everist, P.C.

**Personnel:**

- CHARLES MORRIS, chairman.
- H. DEAN HINSON, president.
- L. A. STURDIVANT, station manager.
- JOE SPEARS, chief engineer.

**Highest 30 Sec. Rate:** \$2000.

**NETWORK BASE HOURLY RATE:** \$450.

**City of License:** Macon. ADI: Macon. Rank: 134.

Total Households: © MSI Consumer Market Data as of 1/1/88. TV Homes, TV% and Circulation © 1988 Arbitron. County coverage based on Arbitron study.

Net Weekly Circulation	State County	Total Households	TV Households	%
<b>50% &amp; Over</b>	<b>GEORGIA</b>			
	Baldwin	12,000	11,800	98
	Bibb	57,200	56,600	99
	Bleckley	3,700	3,600	97
	Crawford	2,500	2,400	96
	Houston Jones	29,500 6,800	29,200 6,700	99 99



WMGT BMPCT-6614 Granted 8/26/68 ©American Map Corp., No. 14244

Net Weekly Circulation	State County	Total Households	TV Households	%
<b>50% &amp; Over</b>	Laurens	13,800	13,500	98
	Peach	7,300	7,200	99
	Twiggs	3,500	3,400	97
	Wilkinson	3,700	3,600	97
<b>Between 25-49%</b>	<b>GEORGIA</b>			
	Dooley	3,800	3,700	97
	Johnson	3,200	3,100	98
	Monroe	5,600	5,500	98
	Pulaski	3,200	3,100	97
	Putnam	4,300	4,200	98
	Taylor	2,700	2,600	96
Washington	6,500	6,300	97	
<b>Between 5-24%</b>	<b>GEORGIA</b>			
	Dodge	6,000	5,900	98
	Hancock	3,000	2,900	97
	Lamar	4,600	4,500	98
	Macon	5,000	4,900	98
	Morgan	4,100	4,000	98
Treutlen	2,100	2,100	98	
Wheeler	2,000	1,900	95	
Wilcox	2,600	2,600	100	
<b>Station Totals</b>		<b>198,700</b>	<b>195,300</b>	<b>98</b>
<b>Net Weekly Circulation (1988)</b>				<b>125,200</b>
<b>Average Daily Circulation (1988)</b>				<b>63,900</b>

# Georgia—Rome

## WAWA-TV

Ch. 14

**Network Service:** None, independent.

**Licensee:** Sudbrink Bcstg. Co. of Georgia, 100 Australian Ave., Suite 104, West Palm Beach, FL 33406.

**Studio:** 713 Shorter Ave., Rome, GA 30161.

**Telephone:** 404-291-9292.

**Technical Facilities:** Channel No. 14 (470-476 MHz). Authorized power: 1450-kw max. visual. Antenna: 820-ft. above av. terrain, 210-ft. above ground, 1535-ft. above sea level.

Latitude	34°	14'	07''
Longitude	85°	13'	45''

**Transmitter:** Horseleg Mountain, 4.5-mi. SW of Rome.

**Multichannel TV Sound:** Stereo only.

**Satellite Earth Stations:** 2 3.8-meter C-band; 3.8-meter Ku-band.

**News Service:** INN.

**Ownership:** Robert W. Sudbrink, partner, 51%; Marion Sudbrink, partner, 49%. For other interests see Group Ownership of TV Stations.

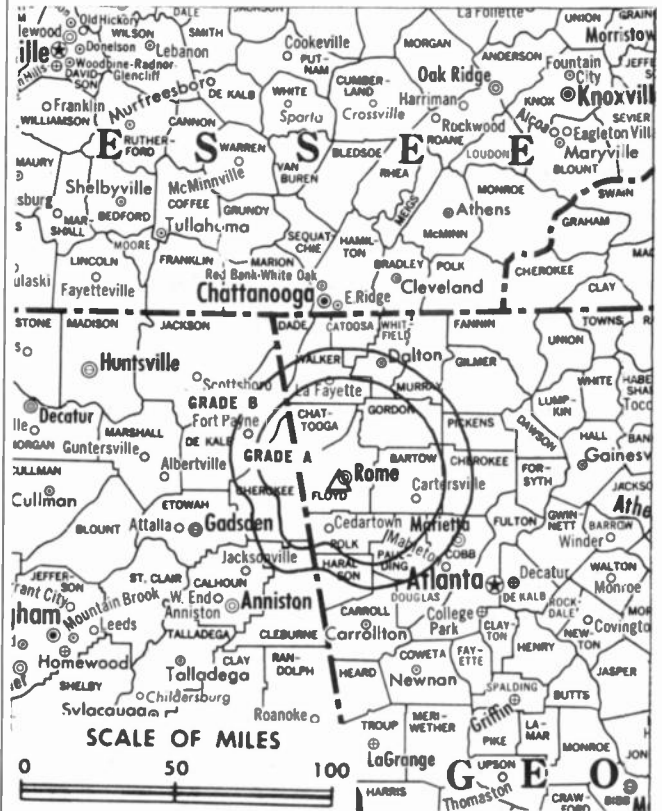
**Began Operation:** February 29, 1988.

**Represented (legal):** Hailey, Bader & Potts.

**Represented (engineering):** Lawrence Behr & Associates Inc.

### Personnel:

DOUG KOONTZ, general manager.  
 DAVID WORM, chief engineer.  
 BARRY DAVIS, news director.  
 KARLA KOONTZ, program director.  
 JEFF BROWN, promotion director.



WAWA-TV 8MPC1-870722KE Granted 10/30/87

© American Map Corp., No. 14244

MARY SAULS, business manager.  
 JIM COLBERT, production manager.

**Arbitron Data:** Not available

**City of License:** Rome. ADI: Atlanta. Rank: 12.

# Georgia—Savannah

**WJCL**

**Ch. 22**

**Network Service:** ABC.

**Licensee:** Lewis Broadcasting Corp., 10001 Abercorn St. Extension, Box 13646, Savannah, GA 31406.

**Studio:** 10001 Abercorn St. Extension, Savannah, GA 31406.

**Mailing Address:** Box 13646, Savannah, GA 31406.

**Telephone:** 912-925-0022.

**Technical Facilities:** Channel No. 22 (518-524 MHz). Authorized power: 3830-kw max. visual, 383-kw max. aural. Antenna: 1430-ft. above av. terrain, 1435-ft. above ground, 1453-ft. above sea level.

Latitude 32° 03' 30"  
Longitude 81° 20' 20"

**Transmitter:** State Hwy. 204, approx. 15-mi. W of Savannah.

**Multichannel TV Sound:** Stereo only.

**Satellite Earth Stations:** 5 in operation; Microdyne, 7-meter; Microdyne, Andrew receivers.

**News Services:** ABC, AP.

**Ownership:** Lewis Broadcasting Corp., 100%. See Group Ownership of Television Stations.

**Began Operation:** July 18, 1970.

**Represented (sales):** Blair Television.

**Represented (legal):** Pierson, Ball & Dowd.

**Represented (engineering):** Lohnes & Culver.

**Personnel:**

J. FRED PIERCE, exec. vice president & general manager.  
CHRISTOPHER A. BARBIERI, sr. vice president, sales & programming.  
GLORIA CRIST, local sales manager.  
WALLACE TIDWELL, chief engineer.  
LARRY WALKER, news director.  
VIRGINIA WOODCOCK, business manager.  
FRANK S. BRYSON, marketing director.

**Highest One Hour Rate:** \$3000.

**Highest 30 Sec. Rate:** \$1000.

**NETWORK BASE HOURLY RATE:** \$700.

**City of License:** Savannah. **ADI:** Savannah. **Rank:** 103.

Total Households: © MSI Consumer Market Data as of 1/1/88. TV Homes, TV% and Circulation © 1988 Arbitron. County coverage based on Arbitron study.

Net Weekly Circulation	State County	Total Households	TV Households	%
<b>50% &amp; Over</b>	<b>GEORGIA</b>			
	Appling	5,700	5,600	98
	Bryan	4,400	4,300	98
	Bulloch	12,300	12,100	98
	Candler	2,700	2,600	96
	Chatham	78,700	77,900	99
	Effingham	7,800	7,700	99
	Evans	3,100	3,100	100



WJCL BPCT-860620LE Granted 8/28/86

© American Map Corp., No. 14244

Net Weekly Circulation	State County	Total Households	TV Households	%
<b>50% &amp; Over</b>	<b>SOUTH CAROLINA</b>			
	Jasper	5,600	5,500	98
	<b>GEORGIA</b>			
	Bacon	3,600	3,500	97
	Montgomery	2,300	2,200	96
	Pierce	4,500	4,400	98
	Screven	5,500	5,400	98
	Treutlen	2,100	2,100	98
	<b>SOUTH CAROLINA</b>			
	Beaufort	28,300	27,900	99
<b>Between 25-49%</b>	<b>GEORGIA</b>			
	Brantley	3,700	3,600	97
	Emanuel	7,500	7,300	98
	Jenkins	2,900	2,900	98
	Wheeler	2,000	1,900	95
	<b>SOUTH CAROLINA</b>			
Hampton	6,900	6,700	97	
<b>Station Totals</b>		<b>256,800</b>	<b>252,800</b>	<b>98</b>
<b>Net Weekly Circulation (1988)</b>				<b>159,200</b>
<b>Average Daily Circulation (1988)</b>				<b>76,200</b>



# Georgia—Savannah

**WSAV-TV**

**Ch. 3**

**Network Service:** NBC.

**Licensee:** WSAV Inc., 825 Edmond St., Box 29, St. Joseph, MO 64502.

**Studio:** 1430 E. Victory Dr., Savannah, GA 31404.

**Mailing Address:** Box 2429, Savannah, GA 31402.

**Telephone:** 912-651-0300. TWX: 810-784-5661.

**Technical Facilities:** Channel No. 3 (60-66 MHz). Authorized power: 100-kw visual, 15-kw aural. Antenna: 1476-ft. above av. terrain, 1532-ft. above ground, 1549-ft. above sea level.

Latitude 32° 03' 32.00"  
Longitude 81° 17' 56.50"

**Transmitter:** Sawdust Pile & Little Neck Rds., Pooler-Burroughs Div., 12-mi. W of Savannah.

**Satellite Earth Stations:** BMS, 6.1-meter C-band; Harris, 8.1-meter Ku-band; Harris, 3.5-meter Ku-band; Harris receivers.

**News Service:** AP.

**Ownership:** News Press & Gazette Co. See Group Ownership of Television Stations.

**Began Operation:** February 1, 1956. Sale to present owners by Harben Daniel, et al., approved by FCC Sept. 21, 1976 (*Television Digest*, Vol. 16:27).

**Represented (sales):** Petry Television Inc.

**Represented (legal):** Arent, Fox, Kintner, Plotkin & Kahn.

**Personnel:**

- DAVE DeARMOND, president & general manager.
- ROBERT B. BEALL, general sales manager.
- JAMES DAVIS, local sales manager.
- BYRON STRONG, chief engineer.
- KEITH YOUNG, news director.
- AL ERTZBERGER, promotion director.
- CECIL DANIEL, production manager.

**Highest 30 Sec. Rate:** \$1400.

**Rates:** Not available.

**City of License:** Savannah. AOI: Savannah. Rank: 103.

Total Households: © MSI Consumer Market Data as of 1/1/88. TV Homes, TV% and Circulation © 1988 Arbitron. County coverage based on Arbitron study.

Net Weekly Circulation	State County	Total Households	TV Households	Households %
<b>50% &amp; Over</b>	<b>GEORGIA</b>			
	Appling	5,700	5,600	98
	Bacon	3,600	3,500	97
	Brantley	3,700	3,600	97
	Bryan	4,400	4,300	98
	Bulloch	12,300	12,100	98
	Candler	2,700	2,600	96
	Chatham	78,700	77,900	99
	Effingham	7,800	7,700	99
	Emanuel	7,500	7,300	98
	Evans	3,100	3,100	100
	Glynn	22,900	22,600	99
	Liberty	12,500	12,300	98
	Long	1,800	1,800	100
McIntosh	3,000	2,900	97	



Net Weekly Circulation	State County	Total Households	TV Households	Households %	
<b>50% &amp; Over</b>	Montgomery	2,300	2,200	96	
	Pierce	4,500	4,400	98	
	Screven	5,500	5,400	98	
	Tattnall	6,300	6,200	98	
	Toombs	9,000	8,800	98	
	Wayne	7,300	7,200	99	
	<b>SOUTH CAROLINA</b>				
	Beaufort	28,300	27,900	99	
	Hampton	6,900	6,700	97	
	Jasper	5,600	5,500	98	
<b>Between 25-49%</b>	<b>GEORGIA</b>				
	Jeff Davis	4,400	4,300	98	
	Treutlen	2,100	2,100	98	
Wheeler	2,000	1,900	95		
<b>Between 5-24%</b>	<b>GEORGIA</b>				
	Atkinson	2,000	1,900	95	
	Camden	5,600	5,500	98	
	Coffee	10,100	9,900	98	
	Jenkins	2,900	2,900	98	
	Johnson	3,200	3,100	98	
	<b>SOUTH CAROLINA</b>				
Allendale	3,800	3,700	97		
Bamberg	6,200	6,100	98		
Colleton	12,400	12,100	98		
<b>Station Totals</b>		<b>300,100</b>	<b>295,100</b>	<b>98</b>	
<b>Net Weekly Circulation (1988)</b>			<b>214,700</b>		
<b>Average Daily Circulation (1988)</b>			<b>127,600</b>		

# Georgia—Savannah

**WTOC-TV**

Ch. 11

**Network Service:** CBS.

**Licensee:** American Family Broadcast Group Inc., Box 8086, Savannah, GA 31412.

**Studio:** 516 Abercorn St., Savannah, GA 31401.

**Telephone:** 912-234-1111. **TWX:** 810-784-5619.

**Technical Facilities:** Channel No. 11 (198-204 MHz). Authorized power: 316-kw visual, 31.6-kw aural. Antenna: 1470-ft. above av. terrain, 1531-ft. above ground, 1549-ft. above sea level.

Latitude 32° 03' 14"  
Longitude 81° 21' 01"

**Transmitter:** Fort Argyle Rd., 5.3-mi. NW of I-95, 7.3-mi. SW of Pooler, GA.

**Satellite Earth Stations:** 2 in operation; M/A-Com, Microdyne receivers.

**News Services:** AP, NIWS.

**Ownership:** American Family Corp., 100%. See Group Ownership of Television Stations.

**Began Operation:** February 14, 1954. Sale to present owner by William T. Knight Jr., et al., approved by FCC Aug. 8, 1979.

**Represented (sales):** Katz Television.

**Represented (legal):** Schnader, Harrison, Segal & Lewis.

**Represented (engineering):** A. D. Ring & Associates.

**Personnel:**

JESSE E. MOONEY JR., vice president & general manager.  
BOB HEINZELMANN, general sales manager.  
WILLIAM CATHCART, operations manager.  
LaVAUGHAN THOMPSON, chief engineer.  
DOUGLAS WEATHERS, news director.

**Highest One Hour Rate:** \$2000.

**Highest 30 Sec. Rate:** \$600.

**NETWORK BASE HOURLY RATE:** \$800.

**City of License:** Savannah. **ADI:** Savannah. **Rank:** 103.

Total Households: © MSI Consumer Market Data as of 1/1/88. TV Homes, TV% and Circulation © 1988 Arbitron. County coverage based on Arbitron study.

Net Weekly Circulation	State County	Total Households	TV Households	Households	%
<b>50% &amp; Over</b>	<b>GEORGIA</b>				
		Appling	5,700	5,600	98
		Bacon	3,600	3,500	97
		Brantley	3,700	3,600	97
		Bryan	4,400	4,300	98
		Bulloch	12,300	12,100	98
		Candler	2,700	2,600	96
		Chatham	78,700	77,900	99
		Effingham	7,800	7,700	99
		Evans	3,100	3,100	100
		Glynn	22,900	22,600	99
		Jeff Davis	4,400	4,300	98
		Liberty	12,500	12,300	98
		Long	1,800	1,800	100



WTOC-TV BMPCT-7529 Granted 5/13/74 © American Map Corp., 14244

Net Weekly Circulation	State County	Total Households	TV Households	Households	%	
<b>50% &amp; Over</b>	<b>SOUTH CAROLINA</b>					
		McIntosh	3,000	2,900	97	
		Montgomery	2,300	2,200	96	
		Pierce	4,500	4,400	98	
		Screven	5,500	5,400	98	
		Tattnall	6,300	6,200	98	
		Toombs	9,000	8,800	98	
		Treutlen	2,100	2,100	98	
		Wayne	7,300	7,200	99	
		Wheeler	2,000	1,900	95	
		<b>SOUTH CAROLINA</b>				
		Beaufort	28,300	27,900	99	
	Hampton	6,900	6,700	97		
	Jasper	5,600	5,500	98		
<b>Between 25-49%</b>	<b>GEORGIA</b>					
		Coffee	10,100	9,900	98	
		Emanuel	7,500	7,300	98	
	Ware	13,300	13,100	98		
<b>Between 5-24%</b>	<b>GEORGIA</b>					
		Jenkins	2,900	2,900	98	
		Johnson	3,200	3,100	98	
	Telfair	4,000	3,900	98		
	<b>SOUTH CAROLINA</b>					
	Allendale	3,800	3,700	97		
	Colleton	12,400	12,100	98		
<b>Station Totals</b>		<b>303,600</b>	<b>298,600</b>	<b>98</b>		
<b>Net Weekly Circulation (1988)</b>				<b>225,900</b>		
<b>Average Daily Circulation (1988)</b>				<b>150,300</b>		

# Georgia—Toccoa

## WNEG-TV

Ch. 32

**Network Service:** None, independent.

**Licensee:** Stephens County Bcstg. Co., 100 Boulevard, Box 907, Toccoa, GA 30577.

**Studio:** 100 Boulevard, Toccoa, GA 30577.

**Telephone:** 404-886-0032. **Fax:** 404-886-7033.

**Technical Facilities:** Channel No. 32 (578-584 MHz). Authorized power: 647-kw max. visual, 120-kw max. aural. Antenna: 835-ft. above av. terrain, 600-ft. above ground, 2024-ft. above sea level.

Latitude 34° 36' 44"  
Longitude 83° 22' 05"

**Transmitter:** State Hwy. 17, 3.2-mi. NW of Toccoa.

**Satellite Earth Stations:** Comtech, 5-meter C-band; Comtech, 5-meter Ku-band; D-H, 5-meter Ku & C-band; M/A-Com, Pinzone receivers.

**AM Affiliate:** WNEG, 630 kHz.

**News Services:** CNN Headline News, AP.

**Ownership:** Stephens County Broadcasting Co. Stephens County Broadcasting Co. Ownership: Roy E. Gaines, pres., 50.25%; Evelyn F. Gaines, secy.-treas.; Hugh W. Whitmore, 9.95%; Thomas R. Williams, 9.95%; Ben F. Cheek III, 4.98%; Tommy Scott, 4.98%; Dorothy A. C. Hay, 4.98%; Robert E. Hamby, 4.98%; Thomas A. Arrendale Jr., 4.98%; Shirley Snell McNeely, 1.67%; Nancy Coggins Whitworth, 1.65%; Mary Aillene Coggins, 1.65%. Stephens County Broadcasting Co.: SCBC is licensee of WNEG(AM), Toccoa, GA.

**Began Operation:** September 9, 1984.

**Represented (legal):** Bryan, Cave, McPheeters & McRoberts.

**Represented (engineering):** Bromo Communications.

### Personnel:

ROY E. GAINES, president & general manager.  
DAVID AJUSTIN, general sales manager.  
CINDY WOOD, production manager.  
BILL WOOD, chief engineer.  
CONNIE GAINES, program director.  
TONY GARRISON, promotion director.

**Highest 30 Sec. Rate:** \$100.

**City of License:** Toccoa. **ADI:** Greenville-Spartanburg, SC-Asheville, NC. **Rank:** 36.

Total Households: © MSI Consumer Market Data as of 1/1/88. TV Homes, TV% and Circulation © 1988 Arbitron. County coverage based on Arbitron study.

Net Weekly Circulation	State County	Total Households	TV Households	%
50% & Over	GEORGIA Franklin	6,100	6,000	98



Net Weekly Circulation	State County	Total Households	TV Households	%
Between 25-49%	GEORGIA Elbert	7,000	6,900	99
	Habersham	9,600	9,500	99
	Stephens	8,300	8,200	99
Between 5-24%	GEORGIA Barrow	9,200	9,100	99
	Hart	6,900	6,800	99
	Jackson	10,000	9,900	99
	Rabun	4,300	4,200	98
	White	4,300	4,200	98
SOUTH CAROLINA	Anderson	55,500	54,900	99
	Oconee	20,800	20,600	99
	Pickens	31,000	30,600	99
<b>Station Totals</b>		<b>173,000</b>	<b>170,900</b>	<b>99</b>
<b>Net Weekly Circulation (1988)</b>			<b>28,800</b>	
<b>Average Daily Circulation (1988)</b>			<b>9,700</b>	

# Georgia—Valdosta

**WVGA**

Ch. 44

**Network Service:** ABC.

**Licensee:** Morris Network Inc., Box 1588, Valdosta, GA 31603.

**Studio:** 275 Norman Dr., Valdosta, GA 31601.

**Telephone:** 912-242-4444.

**Technical Facilities:** Channel No. 44 (650-656 MHz). Authorized power: 1290-kw max. & 813-kw horizontal visual, 162-kw horizontal aural. Antenna: 920-ft. above av. terrain, 950-ft. above ground, 1177-ft. above sea level.

Latitude 31° 10' 18"  
Longitude 83° 21' 57"

**Transmitter:** 1.1-mi. SE of Bamesdale, 1.9-mi. N of Rte. 76, 4.5-mi. E of Sparks, GA.

**Satellite Earth Stations:** In operation.

**News Services:** AP, ABC.

**Ownership:** Morris Network Inc., 100%. See Group Ownership of Television Stations.

**Began Operation:** December 24, 1980. Sale to present owner by Hi Ho Bcstg. approved by FCC July 18, 1986.

**Represented (legal):** Fletcher, Heald & Hildreth.

**Personnel:**

- AUBREY WOOD, general manager.
- MARVIN KEENE, station manager & general sales manager.
- JOHN YOUNG, chief engineer.
- VICTORIA McCULLOUGH, news director.
- BIANCA SHORT, program & promotion director.
- PAM GRIFFIN, business manager.
- KAREN EVANS, traffic manager.

**Highest 30 Sec. Rate:** \$300.

**NETWORK BASE HOURLY RATE:** \$75.

**City of License:** Valdosta. **ADI:** Tallahassee, FL-Thomasville, GA. **Rank:** 126.

Total Households: © MSI Consumer Market Data as of 1/1/88. TV Homes, TV% and Circulation © 1988 Arbitron. County coverage based on Arbitron study.

Net Weekly Circulation	State County	Total Households	TV Households	%
<b>50% &amp; Over</b>	<b>GEORGIA</b>			
	Atkinson	2,000	1,900	95
	Berrien	5,200	5,100	98
	Echols	800	800	100
	Lanier	2,100	2,100	100
Lowndes	25,800	25,300	98	



WVGA BMLT-800102KF Granted 10/20/80

© American Map Corp., 14244

Net Weekly Circulation	State County	Total Households	TV Households	%
<b>Between 25-49%</b>	<b>GEORGIA</b>			
	Brooks	5,200	5,100	98
	Coffee	10,100	9,900	98
	Cook	4,900	4,800	98
	Tift	11,900	11,700	98
Turner	3,200	3,100	97	
<b>Between 5-24%</b>	<b>FLORIDA</b>			
	Hamilton	3,400	3,300	97
	Madison	5,200	5,000	97
	<b>GEORGIA</b>			
	Ben Hill	6,400	6,200	98
	Clinch	2,300	2,300	98
	Colquitt	13,100	12,900	98
	Irwin	3,400	3,300	97
Wilcox	2,600	2,600	100	
<b>Station Totals</b>		<b>107,600</b>	<b>105,400</b>	<b>98</b>
<b>Net Weekly Circulation (1988)</b>				<b>38,200</b>
<b>Average Daily Circulation (1988)</b>				<b>14,400</b>

**WTBS, Atlanta**  
(Arbitron Data Continued)

Net Weekly Circulation	State County	Total Households	TV Households	%
<b>50% &amp; Over</b>	<b>KANSAS</b>			
	Stevens	1,700	1,700	97
	Wichita	1,000	1,000	100
	<b>KENTUCKY</b>			
	Bell	12,000	11,800	98
	Breathitt	5,400	5,200	97
	Clay	7,700	7,500	97
	Floyd	18,200	18,000	99
	Harlan	14,500	14,300	99
	Knott	6,100	5,900	98
	Knox	10,900	10,700	98
	Laurel	15,100	14,900	98
	Lee	2,900	2,800	97
	Letcher	11,000	10,800	98
	Magoffin	4,900	4,800	98
	Owsley	1,800	1,700	94
	Perry	11,900	11,700	98
	Pike	29,900	29,500	99
	<b>LOUISIANA</b>			
	Assumption	6,900	6,700	98
	St Mary	21,000	20,700	99
	<b>MICHIGAN</b>			
	Gogebic	7,300	7,100	97
	<b>MINNESOTA</b>			
	Kittson	2,400	2,300	96
	<b>MISSISSIPPI</b>			
	Jackson	43,700	43,400	99
	Leflore	13,500	13,300	98
	<b>MONTANA</b>			
	Fallon	1,400	1,300	93
	Roosevelt	3,800	3,700	97
	<b>NORTH DAKOTA</b>			
	Oliver	800	800	100
	<b>NEBRASKA</b>			
	Deuel	1,000	1,000	100
	Valley	2,300	2,200	96
	<b>NEW MEXICO</b>			
	Curry	16,000	15,600	97
	De Baca	1,100	1,100	100
	Hidalgo	2,200	2,100	95
	Lea South	2,500	2,400	98
	<b>NEVADA</b>			
	Nye North	2,900	2,700	93
	<b>OKLAHOMA</b>			
	Custer	12,700	12,500	98
	Greer	3,100	3,000	97
	Kiowa	5,400	5,300	98
	<b>OREGON</b>			
	Wheeler	700	700	100
	<b>PENNSYLVANIA</b>			
	Cameron	2,700	2,700	100
	<b>SOUTH DAKOTA</b>			
	Hughes	6,100	6,000	98
	Stanley	900	900	100
	<b>TEXAS</b>			
	Brewster	2,900	2,800	97
	Crane	1,700	1,700	100
	Crockett	1,600	1,600	100
	Culberson	1,000	1,000	100
	Dawson	5,600	5,500	98
	Dimmit	3,500	3,300	96
	Gray	10,400	10,300	99
	Hansford	2,500	2,500	100
	Hardeman	2,400	2,400	100
	Howard	13,200	13,100	99
	Jim Hogg	1,900	1,800	95
	King	200	200	100
	Kinney	900	900	100
	Maverick	10,000	9,500	95

**WTBS—(Continued)**  
(Arbitron Data Continued)

Net Weekly Circulation	State County	Total Households	TV Households	%	
<b>50% &amp; Over</b>	Motley	800	800	100	
	Pecos	4,900	4,800	98	
	Presidio	1,800	1,700	94	
	Reagan	1,500	1,500	100	
	Schleicher	1,000	1,000	100	
	Scurry	7,200	7,100	99	
	Terrell	600	600	100	
	Wheeler	3,300	3,200	97	
	Yoakum	3,500	3,500	100	
	<b>UTAH</b>				
	Grand	3,000	2,800	93	
	Summit	4,800	4,700	98	
	<b>VIRGINIA</b>				
	Buchanan	12,300	12,000	98	
	Wise	17,200	16,900	98	
	<b>WEST VIRGINIA</b>				
	Boone	11,000	10,900	99	
	Logan	17,700	17,500	99	
	Mc Dowell	16,200	15,900	98	
	Mingo	12,900	12,700	98	
	Raleigh	32,700	32,300	99	
Wetzel	8,000	7,900	99		
Wyoming	12,100	11,900	98		
<b>WYOMING</b>					
Big Horn	4,500	4,300	96		
Campbell	12,800	12,100	95		
Converse	5,300	5,100	96		
Johnson	2,600	2,500	96		
Sublette	1,900	1,800	95		
Sweetwater	16,500	15,900	96		
<b>Between 25-49%</b>	<b>ALABAMA</b>				
	Barbour	9,100	8,900	98	
	Bullock	3,700	3,600	97	
	Calhoun	44,500	44,200	99	
	Chambers	14,500	14,300	99	
	Coffee	14,600	14,400	99	
	Colbert	21,200	20,900	99	
	Crenshaw	5,300	5,200	98	
	Dale	16,100	15,900	99	
	Dallas	18,800	18,500	98	
	De Kalb	21,700	21,500	99	
	Elmore	16,600	16,400	99	
	Escambia	12,800	12,600	98	
	Etowah	39,500	39,300	99	
	Franklin	11,300	11,100	99	
	Houston	31,000	30,800	99	
	Lamar	6,200	6,100	98	
	Lauderdale	32,100	31,700	99	
	Lee	31,700	31,400	99	
	Limestone	17,500	17,300	99	
	Madison	83,200	82,400	99	
	Marshall	27,600	27,400	99	
	Mobile	138,700	137,900	99	
	Montgomery	79,400	78,700	99	
	Morgan	36,600	36,300	99	
	Perry	5,000	4,900	98	
	Pike	10,200	10,000	98	
	Russell	17,900	17,700	99	
	Sumter	5,400	5,300	98	
	Talladega	26,700	26,400	99	
	Tuscaloosa	52,900	52,400	99	
	<b>ARKANSAS</b>				
	Ashley	9,400	9,200	98	
Benton	35,300	34,600	98		
Chicot	5,700	5,500	96		
Clark	8,100	8,000	98		
Clay	7,900	7,800	98		
Columbia	9,700	9,500	98		

**WTBS—(Continued)**  
**(Arbitron Data Continued)**

Net Weekly Circulation	State County	Total Households	TV Households Households %	
Between 25-49%	<b>ARKANSAS</b>			
	Craighead	24,000	23,700	99
	Crittenden	16,700	16,300	98
	Cross	6,800	6,700	99
	Desha	6,600	6,400	97
	Drew	6,500	6,300	97
	Garland	32,000	31,500	98
	Greene	12,200	12,000	98
	Independence	12,000	11,800	98
	Izard	4,700	4,500	96
	Johnson	7,100	6,900	97
	Lawrence	7,200	7,000	97
	Lee	5,200	5,000	96
	Little River	5,100	5,000	98
	Marion	5,200	5,100	98
	Miller	14,300	14,100	99
	Mississippi	19,500	19,200	98
	Monroe	4,500	4,400	98
	Ouachita	12,600	12,300	98
	Phillips	11,100	10,800	97
	Pulaski	134,800	133,400	99
	Randolph	6,400	6,200	97
	St Francis	9,900	9,700	98
	Sebastian	39,600	39,200	99
	Union	18,500	18,200	98
	Washington	40,600	39,800	98
	Woodruff	3,800	3,700	97
	<b>ARIZONA</b>			
	Apache North	11,300	10,100	89
	Cochise	35,900	34,600	96
	La Paz	5,800	5,600	96
	Santa Cruz	8,100	7,900	97
	<b>CALIFORNIA</b>			
	Del Norte	7,600	7,100	93
	Humboldt	46,100	44,200	96
	Inyo	7,800	7,000	90
	Kern East	28,100	27,100	96
	Lassen	8,200	7,700	94
	Plumas	8,100	7,600	94
	Riverside East	8,000	7,700	96
	Siskiyou	17,500	16,300	93
	<b>COLORADO</b>			
	Adams	105,700	104,900	99
	Baca	1,900	1,700	89
	Chaffee	5,000	4,800	96
	Fremont	12,300	11,900	96
	Garfield	10,400	9,900	95
Hinsdale	200	200	100	
Huerfano	2,800	2,700	96	
Kit Carson	2,900	2,700	93	
Lake	2,600	2,500	96	
Las Animas	5,600	5,300	95	
Mesa	35,500	34,700	98	
Mineral	300	300	100	
Moffat	5,800	5,500	94	
Rio Blanco	2,400	2,300	96	
<b>FLORIDA</b>				
Alachua	68,000	66,800	98	
Bay	45,900	45,500	99	
Brevard	147,300	146,000	99	
Charlotte	38,800	38,300	99	
Collier	52,800	51,700	98	
Duval	249,000	247,100	99	
Escambia	101,500	100,800	99	
Glades	2,800	2,700	96	
Gulf	3,900	3,800	97	
Hendry	7,800	7,600	97	
Indian River	34,200	33,700	99	
Lake	55,700	55,200	99	

**WTBS—(Continued)**  
**(Arbitron Data Continued)**

Net Weekly Circulation	State County	Total Households	TV Households Households %	
Between 25-49%	<b>Lee</b>			
	Lee	120,000	118,600	99
	Leon	67,400	66,500	99
	Madison	5,200	5,000	97
	Manatee	78,700	78,000	99
	Marion	69,400	68,200	98
	Martin	37,400	36,900	99
	Monroe	32,400	31,700	98
	Okaloosa	52,000	51,600	99
	Okeechobee	10,000	9,900	99
	Orange	220,400	218,700	99
	Palm Beach	330,800	327,000	99
	St Johns	28,600	28,300	99
	St Lucie	48,400	47,800	99
	Sarasota	118,000	117,000	99
	Seminole	90,700	89,900	99
	Taylor	6,800	6,600	97
	Volusia	140,100	138,800	99
	<b>GEORGIA</b>			
	Appling	5,700	5,600	98
	Berrien	5,200	5,100	98
	Bibb	57,200	56,600	99
	Bleckley	3,700	3,600	97
	Camden	5,600	5,500	98
	Catoosa	14,400	14,300	99
	Chatham	78,700	77,900	99
	Chattahoochee	3,100	3,100	100
	Chattooga	7,800	7,700	99
	Clarke	29,500	29,100	99
	Clinch	2,300	2,300	98
	Coffee	10,100	9,900	98
	Colquitt	13,100	12,900	98
	Columbia	19,500	19,300	99
	Cook	4,900	4,800	98
	Crisp	7,300	7,100	98
	Dooly	3,800	3,700	97
	Dougherty	35,100	34,600	99
	Early	4,700	4,600	98
	Echols	800	800	100
	Effingham	7,800	7,700	99
	Elbert	7,000	6,900	99
	Emanuel	7,500	7,300	98
	Franklin	6,100	6,000	98
	Grady	7,700	7,600	99
	Habersham	9,600	9,500	99
	Hall	31,400	31,100	99
	Heard	2,400	2,400	100
Jackson	10,000	9,900	99	
Jasper	3,000	2,900	97	
Jeff Davis	4,400	4,300	98	
Jenkins	2,900	2,900	98	
Jones	6,800	6,700	99	
Lamar	4,600	4,500	98	
Lanier	2,100	2,100	100	
Laurens	13,800	13,500	98	
Liberty	12,500	12,300	98	
Long	1,800	1,800	100	
Lumpkin	4,100	4,100	100	
Macon	5,000	4,900	98	
Monroe	5,600	5,500	98	
Montgomery	2,300	2,200	96	
Morgan	4,100	4,000	98	
Murray	8,200	8,100	99	
Muscogee	63,600	63,000	99	
Peach	7,300	7,200	99	
Pierce	4,500	4,400	98	
Pike	3,400	3,300	97	
Polk	12,100	12,000	99	
Rabun	4,300	4,200	98	
Richmond	66,900	66,300	99	

# Georgia

## WTBS—(Continued) (Arbitron Data Continued)

Net Weekly Circulation	State County	Total Households	TV Households Households %	%
<b>Between 25-49%</b>	<b>GEORGIA</b>			
	Seminole	3,300	3,200	97
	Sumter	10,300	10,100	98
	Talbot	2,100	2,000	95
	Taylor	2,700	2,600	96
	Thomas	13,300	13,100	98
	Tift	11,900	11,700	98
	Toombs	9,000	8,800	98
	Tumer	3,200	3,100	97
	Union	4,200	4,100	98
	Upson	9,600	9,500	99
	Walker	20,200	20,000	99
	Wayne	7,300	7,200	99
	White	4,300	4,200	98
	Whitfield	25,200	25,000	99
	<b>IOWA</b>			
	Appanoose	6,200	6,100	98
	Black Hawk	48,400	48,100	99
	Buena Vista	8,100	8,000	99
	Carroll	8,400	8,300	99
Cass	7,000	6,900	99	
Cerro Gordo	19,800	19,600	99	
Clay	8,000	7,900	99	
Clinton	21,100	20,900	99	
Des Moines	18,200	18,000	99	
Dickinson	6,600	6,500	98	
Dubuque	31,200	30,800	99	
Emmet	5,100	5,000	98	
Grundy	5,500	5,500	100	
Kossuth	8,100	8,000	99	
Linn	67,100	66,600	99	
Mills	4,900	4,900	100	
Muscatine	15,500	15,400	99	
Pocahontas	4,200	4,100	98	
Pottawattamie	33,300	33,000	99	
Wapello	15,800	15,600	99	
Wayne	3,400	3,300	97	
Woodbury	38,300	38,000	99	
Wright	6,400	6,300	98	
<b>IDAHO</b>				
Bannock	24,200	23,700	98	
Blaine	5,400	5,200	96	
Bonneville	23,000	22,700	99	
Custer	2,200	2,100	95	
Elmore	6,900	6,800	99	
Idaho	5,300	5,100	95	
Kootenai	25,700	25,300	98	
Latah	10,600	10,300	97	
Madison	5,600	5,500	98	
Nez Perce	12,700	12,400	98	
Power	2,600	2,500	96	
Twin Falls	19,700	19,400	98	
<b>ILLINOIS</b>				
Bureau	14,800	14,500	98	
Cass	5,500	5,400	98	
Champaign	61,800	60,500	98	
Christian	14,300	14,000	98	
Coles	19,700	19,300	98	
De Witt	7,400	7,300	99	
Edgar	8,400	8,200	98	
Henry	20,800	20,500	99	
Kankakee	37,200	36,600	98	
Kendall	14,300	14,200	99	
La Salle	43,200	42,300	98	
Lawrence	6,800	6,600	97	
Livingston	15,000	14,600	97	
Mc Lean	46,200	45,100	98	
Macon	49,900	49,000	98	
Marshall	5,300	5,200	98	

## WTBS—(Continued) (Arbitron Data Continued)

Net Weekly Circulation	State County	Total Households	TV Households Households %	%
<b>Between 25-49%</b>	<b>Mercer</b>	7,400	7,300	99
	Montgomery	12,400	12,100	98
	Peoria	75,600	74,300	98
	Pulaski	3,500	3,300	94
	Richland	7,200	7,000	97
	Sangamon	74,900	73,200	98
	Tazewell	49,200	48,400	98
	White	7,500	7,100	95
	Winnebago	94,800	93,500	99
	<b>INDIANA</b>			
	Bartholomew	24,400	24,000	98
	Benton	3,600	3,500	97
	Carroll	7,200	7,100	99
	Cass	14,800	14,500	98
	Clay	9,400	9,300	98
	Daviess	10,500	10,200	97
	Delaware	44,200	43,600	99
	Grant	27,600	27,100	98
	Henry	18,500	18,200	98
	Howard	32,300	31,800	98
Knox	16,000	15,700	98	
Madison	48,500	47,900	99	
Marion	299,900	295,700	99	
Montgomery	13,300	13,100	98	
Newton	5,300	5,200	98	
Ohio	2,000	2,000	100	
Perry	6,700	6,500	97	
Randolph	10,900	10,700	98	
Sullivan	8,200	8,000	98	
Switzerland	2,900	2,800	96	
Tippecanoe	43,100	42,000	97	
Tipton	6,300	6,200	98	
Vanderburgh	66,300	64,900	98	
Vermillion	7,300	7,200	99	
Vigo	39,700	39,000	98	
Warrick	16,600	16,200	98	
<b>KANSAS</b>				
Allen	6,400	6,300	98	
Barber	2,900	2,800	97	
Barton	12,800	12,700	99	
Clark	1,000	1,000	100	
Clay	3,900	3,800	97	
Cloud	4,700	4,600	98	
Cowley	14,600	14,400	99	
Crawford	15,600	15,400	99	
Edwards	1,700	1,700	100	
Ford	10,000	9,900	99	
Geary	10,500	10,400	99	
Greenwood	3,600	3,500	97	
Kiowa	1,500	1,500	100	
Lane	1,000	1,000	100	
Leavenworth	18,900	18,700	99	
Lincoln	1,600	1,600	100	
Logan	1,400	1,400	100	
Marshall	5,200	5,100	98	
Mitchell	3,400	3,300	97	
Montgomery	16,600	16,300	98	
Ness	1,800	1,800	100	
Norton	2,700	2,700	100	
Osage	6,100	6,000	98	
Osborne	2,300	2,200	96	
Phillips	2,900	2,800	97	
Pottawatomie	6,000	5,900	98	
Pratt	4,300	4,200	98	
Rawlins	1,500	1,500	100	
Reno	26,000	25,700	99	
Riley	20,600	20,200	98	
Saline	20,100	19,900	99	

# Georgia

## WTBS—(Continued) (Arbitron Data Continued)

Net Weekly Circulation	State County	Total Households	TV Households Households	%
Between 25-49%	<b>KANSAS</b>			
	Scott	2,200	2,200	100
	Sedgwick	151,100	149,800	99
	Seward	6,700	6,600	98
	Smith	2,300	2,300	100
	Stafford	2,500	2,500	100
	Stanton	800	800	100
	Sumner	9,800	9,700	99
	Thomas	3,300	3,200	97
	Wabaunsee	2,500	2,400	96
	Wallace	700	700	100
	Washington	3,100	3,000	97
	Wilson	4,800	4,700	98
	<b>KENTUCKY</b>			
	Anderson	4,900	4,900	100
	Boyd	20,600	20,500	100
	Bullitt	15,400	15,300	99
	Carroll	3,500	3,500	100
	Carter	9,000	8,900	99
Christian	21,000	20,800	99	
Clark	11,000	10,900	99	
Cumberland	2,800	2,800	98	
Daviess	32,700	32,500	99	
Estill	5,300	5,200	98	
Fayette	83,200	82,700	99	
Franklin	17,200	17,100	99	
Fulton	3,200	3,200	100	
Greenup	13,700	13,600	99	
Hardin	26,900	26,800	99	
Henderson	16,400	16,300	99	
Hopkins	17,900	17,700	99	
Jackson	4,300	4,200	98	
Jefferson	258,000	257,000	100	
Jessamine	10,200	10,000	99	
Johnson	9,000	8,900	99	
Lawrence	5,400	5,300	99	
Lincoln	6,800	6,700	99	
Mc Cracken	24,300	24,200	100	
Madison	18,500	18,200	98	
Martin	4,700	4,600	98	
Mercer	7,500	7,400	99	
Montgomery	7,800	7,700	99	
Morgan	4,300	4,200	98	
Pulaski	18,500	18,200	98	
Rockcastle	5,300	5,200	98	
Rowan	6,300	6,200	98	
Simpson	5,500	5,500	99	
Taylor	8,700	8,600	99	
Warren	29,500	29,300	99	
Whitley	13,500	13,300	99	
Wolfe	2,500	2,400	96	
Woodford	6,600	6,500	98	
<b>LOUISIANA</b>				
Ascension	20,100	19,700	98	
Avoyelles	15,200	14,900	98	
Bossier	32,200	31,900	99	
Caddo	105,100	103,900	99	
Calcasieu	62,600	62,000	99	
Concordia	8,200	8,000	98	
East Baton Rouge	144,600	143,300	99	
Iberia	22,400	22,100	99	
Iberville	10,400	10,200	98	
Jackson	6,800	6,700	99	
Jefferson Davis	11,100	10,900	98	
Lafayette	62,700	62,100	99	
Lafourche	29,300	29,000	99	
Lincoln	14,100	13,900	99	
Morehouse	12,800	12,600	98	
Natchitoches	14,300	13,800	97	

## WTBS—(Continued) (Arbitron Data Continued)

Net Weekly Circulation	State County	Total Households	TV Households Households	%
Between 25-49%	<b>OUACHITA</b>	51,800	51,200	99
	Pointe Coupee	8,500	8,300	98
	Rapides	50,600	50,100	99
	St James	6,800	6,700	99
	St John The Baptist	13,400	13,200	99
	St Landry	30,200	29,500	98
	St Martin	15,000	14,800	99
	Tensas	3,000	2,900	97
	Terrebonne	34,300	33,900	99
	Vermilion	18,800	18,600	99
	Vernon	18,600	18,200	98
	Webster	17,100	16,800	98
	West Baton Rouge	6,700	6,600	99
	Winn	6,400	6,200	98
	<b>MARYLAND</b>			
	Allegany	29,200	29,000	99
	Worcester	14,300	14,100	99
	<b>MAINE</b>			
	Aroostook	29,600	28,900	97
Washington	13,300	12,900	97	
<b>MICHIGAN</b>				
Alger	3,200	3,100	97	
Bay	41,300	40,800	99	
Calhoun	51,600	51,000	99	
Delta	13,900	13,600	98	
Dickinson	10,400	10,200	98	
Grand Traverse	22,100	21,600	98	
Houghton	13,300	12,900	97	
Ingham	99,300	97,900	99	
Iron	5,600	5,500	98	
Keweenaw	700	700	100	
Manistee	9,400	9,200	98	
Marquette	25,300	25,000	99	
Mason	10,500	10,100	96	
Muskegon	56,400	55,600	99	
Roscommon	8,200	8,100	99	
<b>MINNESOTA</b>				
Big Stone	2,900	2,900	100	
Clay	17,200	17,100	99	
Cottonwood	5,300	5,100	96	
Grant	2,700	2,700	100	
Houston	6,400	6,300	98	
Koochiching	6,200	6,000	97	
Lyon	9,000	8,800	98	
Martin	9,700	9,600	99	
Murray	3,900	3,900	100	
Nobles	7,800	7,700	99	
Olmsted	36,500	36,200	99	
Pennington	5,700	5,600	97	
St Louis	80,400	79,500	99	
Stevens	3,700	3,600	97	
Swift	4,700	4,600	98	
Wadena	5,000	4,800	96	
Wilkin	2,800	2,800	100	
Winona	16,200	15,900	98	
<b>MISSOURI</b>				
Adair	9,300	9,200	99	
Atchison	3,200	3,200	100	
Buchanan	32,000	31,600	99	
Butler	15,000	14,600	97	
Dunklin	13,300	13,000	98	
Gentry	3,100	3,000	97	
Harrison	4,200	4,100	98	
Howard	3,600	3,500	97	
Johnson	12,800	12,600	98	
Linn	6,300	6,200	98	
Livingston	6,000	5,900	98	
Macon	6,300	6,200	98	
New Madrid	7,900	7,700	97	



**WTBS—(Continued)**  
**(Arbitron Data Continued)**

Net Weekly Circulation	State County	Total Households	TV Households Households	%
<b>Between 25-49%</b>	<b>MISSOURI</b>			
	Nodaway	7,700	7,600	99
	Pemiscot	8,500	8,300	98
	Pettis	13,900	13,600	98
	Pulaski	11,000	10,800	98
	Randolph	9,800	9,600	98
	Ripley	5,100	4,800	94
	Saline	9,400	9,200	98
	Scotland	2,100	2,100	100
	Stoddard	11,100	10,900	98
	<b>MISSISSIPPI</b>			
Adams	13,800	13,600	99	
Alcorn	13,200	13,000	98	
Attala	7,100	7,000	99	
Bolivar	14,300	14,000	98	
Calhoun	5,700	5,600	98	
Clarke	6,400	6,300	98	
Clay	7,400	7,300	99	
Coahoma	12,100	11,800	98	
Forrest	26,000	25,800	99	
Grenada	7,600	7,500	99	
Harrison	61,700	61,300	99	
Hinds	98,800	98,100	99	
Holmes	7,500	7,400	98	
Humphreys	4,600	4,500	98	
Lafayette	11,600	11,400	99	
Lamar	9,600	9,500	99	
Lauderdale	30,100	29,900	99	
Lee	23,900	23,600	99	
Lincoln	11,300	11,100	99	
Lowndes	21,400	21,200	99	
Madison	16,900	16,600	98	
Monroe	12,900	12,800	99	
Montgomery	4,500	4,400	98	
Oktibbeha	12,400	12,200	98	
Pike	13,700	13,500	99	
Prentiss	9,200	9,100	99	
Sharkey	2,300	2,300	98	
Sunflower	10,800	10,500	97	
Tishomingo	7,200	7,100	99	
Warren	19,200	19,000	99	
Washington	23,700	23,300	98	
	<b>MONTANA</b>			
Big Horn	3,600	3,400	94	
Blaine	2,800	2,600	93	
Carbon	3,800	3,700	97	
Carter	600	600	100	
Custer	5,500	5,200	95	
Dawson	4,800	4,600	96	
Flathead	23,000	22,300	97	
Glacier	3,800	3,600	95	
Granite	1,200	1,200	100	
Hill	6,900	6,700	97	
Lewis + Clark	19,500	18,800	96	
Lincoln	6,700	6,400	96	
Missoula	31,500	30,400	97	
Musselshell	2,000	1,900	95	
Park	5,800	5,600	97	
Powell	2,400	2,300	96	
Rosebud	4,500	4,200	93	
Silver Bow	14,400	14,100	98	
Sweet Grass	1,300	1,200	92	
Toole	2,300	2,200	96	
Wheatland	900	900	100	
	<b>NORTH CAROLINA</b>			
Avery	5,400	5,300	98	
Brunswick	17,900	17,600	98	
Burke	28,500	28,200	99	
Caldwell	26,600	26,300	99	

**WTBS—(Continued)**  
**(Arbitron Data Continued)**

Net Weekly Circulation	State County	Total Households	TV Households Households	%
<b>Between 25-49%</b>	Carteret	19,700	19,500	99
	Catawba	43,100	42,800	99
	Craven	28,500	28,300	99
	Cumberland	85,400	84,400	99
	Currituck	5,300	5,200	98
	Dare	7,700	7,500	97
	Davidson	45,800	45,400	99
	Edgecombe	20,400	20,100	99
	Forsyth	103,300	102,400	99
	Gaston	62,600	62,100	99
	Halifax	19,600	19,200	98
	Haywood	19,000	18,700	98
	Mecklenburg	174,100	172,900	99
	Nash	26,900	26,500	99
	New Hanover	44,600	44,200	99
	Onslow	36,200	36,000	99
	Pasquotank	11,400	11,200	99
	Pitt	36,800	36,300	99
	Scotland	11,800	11,600	98
	Vance	13,800	13,600	99
	Wake	139,900	138,700	99
	Washington	5,200	5,100	98
	Watauga	12,600	12,400	98
Wilson	23,800	23,500	99	
	<b>NORTH DAKOTA</b>			
Adams	1,300	1,300	100	
Bowman	1,600	1,600	100	
Burke	1,400	1,400	100	
Burleigh	23,400	23,100	99	
Eddy	1,300	1,300	100	
Grand Forks	24,000	23,800	99	
Hettinger	1,500	1,500	100	
Mercer	5,400	5,300	98	
Morton	10,000	9,900	99	
Nelson	2,000	2,000	100	
Pembina	3,700	3,600	97	
Pierce	2,000	2,000	100	
Ramsey	5,000	4,900	98	
Renville	1,300	1,300	100	
Richland	7,100	7,000	99	
Sargent	2,000	2,000	100	
Stark	9,200	9,100	99	
Stutsman	9,200	9,100	99	
Towner	1,600	1,600	100	
Ward	21,700	21,400	99	
Williams	10,200	10,100	99	
	<b>NEBRASKA</b>			
Boone	2,600	2,600	100	
Boyd	1,300	1,300	100	
Brown	1,700	1,700	97	
Chase	1,900	1,900	100	
Cheyenne	4,100	4,000	98	
Clay	3,000	3,000	100	
Custer	5,200	5,100	98	
Dawson	8,900	8,800	99	
Gage	9,000	8,900	99	
Hall	19,200	19,000	99	
Hitchcock	1,500	1,500	100	
Holt	5,200	5,000	96	
Hooker	400	400	100	
Keith	3,800	3,800	100	
Lancaster	81,400	80,600	99	
Lincoln	12,900	12,700	98	
Madison	12,800	12,600	98	
Morrill	2,400	2,300	96	
Otoe	6,000	5,900	98	
Pawnee	1,500	1,500	100	
Phelps	3,600	3,600	100	
Platte	11,000	10,900	99	

**WTBS—(Continued)**  
**(Arbitron Data Continued)**

Net Weekly Circulation	State County	Total Households	TV Households Households	%
<b>Between 25-49%</b>	<b>NEBRASKA</b>			
	Red Willow	5,100	5,000	98
	Richardson	4,300	4,200	98
	Saline	5,000	4,900	98
	Sarpy	31,700	31,600	100
	Sheridan	2,900	2,900	98
	Thayer	2,800	2,800	100
	Thomas	400	400	100
	York	5,800	5,700	98
	<b>NEW MEXICO</b>			
	Chaves	22,300	21,900	98
	Cibola	9,700	9,500	98
	Grant	9,200	8,700	95
Guadalupe	1,500	1,400	93	
Lea North	20,900	20,300	97	
Lincoln	6,100	5,800	95	
Luna	6,400	6,200	97	
Mc Kinley	19,700	18,200	93	
Otero	17,200	16,800	98	
Quay	4,300	4,100	95	
San Juan	33,300	31,400	94	
San Miguel	8,500	7,900	93	
Sierra	4,100	3,900	94	
Union	1,800	1,700	94	
<b>NEVADA</b>				
Douglas	10,000	9,600	96	
Elko	8,900	8,300	93	
Lyon	7,000	6,700	96	
Mineral	2,600	2,500	96	
Pershing	1,500	1,500	100	
<b>NEW YORK</b>				
Broome	80,700	79,600	99	
Chemung	34,300	33,600	98	
Clinton	26,800	26,500	99	
Delaware	17,400	16,800	97	
Hamilton	2,000	1,900	95	
Madison	22,700	22,400	98	
Onondaga	173,900	171,700	99	
Oswego	41,900	41,300	99	
St Lawrence	38,600	37,900	98	
<b>OHIO</b>				
Allen	40,800	40,100	98	
Ashtabula	37,500	36,900	98	
Athens	19,600	19,000	97	
Belmont	31,500	31,000	98	
Clark	54,600	54,000	99	
Erie	29,100	28,700	99	
Fairfield	35,300	34,900	99	
Franklin	357,200	353,000	99	
Greene	45,400	44,900	99	
Guemsey	15,600	15,200	97	
Jackson	11,200	10,900	97	
Jefferson	32,300	31,900	99	
Lawrence	23,600	23,200	98	
Licking	46,600	46,100	99	
Marion	23,900	23,600	99	
Monroe	6,100	5,900	97	
Montgomery	221,600	219,400	99	
Muskingum	31,700	31,100	98	
Perry	11,700	11,500	98	
Putnam	11,000	10,800	98	
Richland	48,900	48,200	99	
Scioto	30,700	30,100	98	
Seneca	21,700	21,400	99	
Tuscarawas	33,100	32,400	98	
Washington	23,800	23,100	97	
<b>OKLAHOMA</b>				
Alfalfa	2,600	2,600	100	
Beckham	9,500	9,300	98	

**WTBS—(Continued)**  
**(Arbitron Data Continued)**

Net Weekly Circulation	State County	Total Households	TV Households Households	%
<b>Between 25-49%</b>	<b>Bryan</b>	13,000	12,700	98
	Carter	18,200	18,000	99
	Cimarron	1,600	1,600	100
	Comanche	38,500	38,200	99
	Cotton	3,000	3,000	100
	Dewey	2,200	2,200	100
	Harper	1,800	1,800	100
	Haskell	4,800	4,700	98
	Jackson	11,100	11,000	99
	Kay	20,900	20,700	99
	Latimer	3,700	3,600	97
	Le Flore	17,100	16,800	98
	Marshall	5,100	5,000	98
	Murray	5,100	5,100	100
	Pittsburg	16,900	16,600	98
	Stephens	17,600	17,400	99
	Texas	6,700	6,600	98
	Tillman	4,400	4,300	99
	Tulsa	209,600	208,000	99
	Washington	20,000	19,900	100
	Woods	4,100	4,000	98
	Woodward	8,400	8,200	98
	<b>OREGON</b>			
	Baker	6,200	5,900	94
	Crook	5,200	4,900	94
	Curry	7,000	6,500	93
	Deschutes	26,500	25,000	94
	Douglas	35,400	33,700	95
	Gilliam	800	700	88
	Grant	3,200	2,800	88
	Hamey	2,900	2,700	93
	Hood River	6,200	5,800	94
Lake	3,000	2,800	93	
Lane	104,200	100,400	96	
Lincoln	15,700	14,500	92	
Morrow	3,000	2,800	93	
Polk	17,200	16,600	97	
Tillamook	8,600	8,000	93	
Umatilla	22,100	20,700	94	
Union	8,800	8,200	93	
Wallowa	3,000	2,800	93	
Wasco	8,500	8,000	94	
<b>PENNSYLVANIA</b>				
Beaver	72,600	71,700	99	
Butler	55,500	54,800	99	
Cambria	64,600	63,700	99	
Centre	39,400	38,400	97	
Clearfield	30,900	30,300	98	
Clinton	14,300	14,000	98	
Elk	13,800	13,500	98	
Erie	103,600	102,300	99	
Fayette	60,800	59,500	98	
Forest	1,900	1,900	100	
Huntingdon	15,300	14,900	97	
Lawrence	38,700	38,100	98	
Mifflin	17,900	17,300	97	
Montour	6,000	5,800	97	
Potter	6,900	6,700	97	
Tioga	14,800	14,300	97	
Union	11,100	10,600	95	
Venango	24,000	23,300	97	
Warren	17,600	17,000	97	
<b>SOUTH CAROLINA</b>				
Aiken	44,900	44,500	99	
Barnwell	7,500	7,400	99	
Beaufort	28,300	27,900	99	
Berkeley	43,000	42,200	98	
Charleston	101,000	100,000	99	
Darlington	23,100	22,800	99	

**WTBS—(Continued)**  
**(Arbitron Data Continued)**

Net Weekly Circulation	State County	Total Households	TV Households Households	%	
<b>Between 25-49%</b>	<b>SOUTH CAROLINA</b>				
		Dillon	10,500	10,300	98
		Dorchester	27,200	26,800	99
		Florence	42,200	41,700	99
		Georgetown	16,800	16,400	98
		Greenwood	23,100	22,900	99
		Hampton	6,900	6,700	97
		Horry	50,400	49,600	98
		Jasper	5,600	5,500	98
		Lexington	61,900	61,100	99
		Marlboro	10,700	10,500	98
		Richland	100,300	99,100	99
		Sumter	32,200	31,700	98
		<b>SOUTH OAKOTA</b>			
		Beadle	7,300	7,200	99
		Bennett	1,000	1,000	100
		Brown	14,400	14,300	99
		Butte	3,300	3,200	97
		Campbell	800	800	100
	Clay	4,900	4,800	98	
	Codington	8,600	8,500	99	
	Davison	7,100	6,900	98	
	Dewey	1,600	1,500	94	
	Fall River	3,400	3,300	97	
	Gregory	2,100	2,100	100	
	Hamlin	1,900	1,900	100	
	Jackson	1,200	1,200	100	
	Lawrence	7,800	7,700	99	
	Lincoln	5,200	5,100	98	
	Miner	1,400	1,400	100	
	Minnehaha	49,100	48,800	99	
	Spink	3,300	3,300	100	
	Todd	2,000	1,900	95	
	Union	4,300	4,300	100	
	Walworth	2,700	2,600	96	
	Ziebach	600	600	100	
	<b>TENNESSEE</b>				
	Anderson	27,300	27,100	99	
	Blount	31,900	31,700	99	
	Bradley	26,600	26,400	99	
	Campbell	13,600	13,400	99	
	Carroll	10,800	10,700	99	
	Carter	19,800	19,600	99	
	Cocke	11,300	11,100	99	
	Coffee	15,500	15,400	99	
	Dyer	13,300	13,200	99	
	Gibson	18,900	18,700	99	
	Hamblen	21,500	21,300	99	
	Hamilton	110,900	110,400	100	
	Hardin	8,600	8,500	98	
	Hawkins	17,300	17,100	99	
	Houston	2,300	2,300	100	
	Knox	131,700	130,900	99	
	Lake	2,600	2,600	100	
	Lincoln	10,300	10,200	99	
	Mcminn	16,100	16,000	99	
	Madison	29,500	29,200	99	
	Marion	9,300	9,200	99	
	Marshall	7,900	7,800	99	
	Meigs	2,800	2,800	100	
	Montgomery	31,200	31,000	99	
	Morgan	5,700	5,600	98	
	Obion	13,100	13,000	99	
	Pickett	1,600	1,600	100	
	Putnam	18,900	18,700	99	
	Roane	18,700	18,600	99	
	Sequatchie	3,300	3,300	100	
	Shelby	290,300	288,500	99	
	Sullivan	57,500	57,200	99	

**WTBS—(Continued)**  
**(Arbitron Data Continued)**

Net Weekly Circulation	State County	Total Households	TV Households Households	%	
<b>Between 25-49%</b>	<b>UNICOI</b>				
		Unicoi	6,500	6,400	98
		Warren	13,100	12,900	99
		Washington	34,700	34,500	99
		Weakley	12,400	12,300	99
		White	7,800	7,700	99
		<b>TEXAS</b>			
		Anderson	15,100	14,800	98
		Andrews	5,300	5,200	98
		Angelina	25,000	24,600	99
		Aransas	7,100	7,000	99
		Bailey	2,700	2,700	100
		Baylor	1,900	1,900	100
		Bee	9,100	8,900	98
		Bell	60,600	60,000	99
		Bexar	386,800	382,400	99
		Bowie	30,800	30,400	99
		Brazos	43,900	43,300	99
		Briscoe	1,000	1,000	100
	Brown	14,400	14,100	98	
	Burnet	10,300	10,200	99	
	Caldwell	8,900	8,700	98	
	Calhoun	7,500	7,400	99	
	Cameron	72,200	71,200	99	
	Carson	2,400	2,400	100	
	Castro	3,300	3,300	100	
	Cochran	1,600	1,600	100	
	Coke	1,300	1,300	100	
	Collingsworth	1,700	1,600	94	
	Coryell	17,200	17,000	99	
	Crosby	2,800	2,800	100	
	Dallam	2,600	2,600	100	
	Deaf Smith	6,800	6,700	99	
	De Witt	7,200	7,000	97	
	Duval	4,300	4,200	98	
	Ector	51,800	51,400	99	
	Fannin	10,100	9,900	98	
	Foard	900	900	100	
	Frio	4,500	4,400	98	
	Gaines	4,900	4,900	100	
	Garza	1,800	1,800	100	
	Grayson	37,900	37,400	99	
	Hale	12,500	12,400	99	
	Hartley	1,400	1,400	100	
	Haskell	2,900	2,900	100	
	Hays	17,900	17,600	98	
	Hemphill	2,300	2,300	100	
	Hockley	8,500	8,500	99	
	Hopkins	11,300	11,100	98	
	Hutchinson	10,700	10,600	99	
	Irion	600	600	100	
	Jack	3,100	3,100	100	
	Jackson	4,900	4,800	98	
	Jefferson	94,900	94,300	99	
	Jim Wells	12,600	12,400	98	
	Jones	6,800	6,700	99	
	Kerr	14,800	14,500	98	
	Kimble	1,600	1,500	94	
	Lamar	17,200	16,700	97	
	La Salle	1,900	1,800	95	
	Lipscomb	1,400	1,400	100	
	Live Oak	3,700	3,600	97	
	Mc Culloch	3,600	3,500	97	
	Mc Lennan	70,500	69,800	99	
	Martin	1,600	1,600	100	
	Matagorda	16,100	15,800	98	
	Menard	900	900	100	
	Midland	43,400	43,100	99	
	Mitchell	3,300	3,300	100	
	Moore	6,100	6,100	100	

## WTBS—(Continued) (Arbitron Data Continued)

Net Weekly Circulation	State County	Total Households	TV Households Households	%
<b>Between 25-49%</b>	<b>TEXAS</b>			
	Nacogdoches	19,300	18,800	98
	Navarro	15,500	15,200	98
	Nolan	6,500	6,400	98
	Nueces	101,700	100,500	99
	Ochiltree	3,800	3,800	100
	Orange	31,200	30,900	99
	Potter	42,000	41,700	99
	Randall	34,800	34,700	100
	Red River	6,500	6,300	97
	Roberts	400	400	100
	Shackelford	1,600	1,600	100
	Starr	9,400	9,100	97
	Stephens	4,300	4,200	98
	Sterling	400	400	100
	Sutton	2,000	1,900	95
	Swisher	3,300	3,300	100
	Taylor	44,400	44,100	99
	Terry	5,300	5,200	98
	Tom Green	36,300	35,900	99
	Travis	225,400	222,900	99
	Upton	1,800	1,800	100
	Uvalde	7,900	7,700	97
	Val Verde	12,800	12,400	97
	Victoria	27,300	26,800	98
	Ward	5,200	5,100	98
	Webb	32,500	31,900	98
	Wichita	45,900	45,600	99
	Willacy	4,900	4,800	98
	Williamson	38,900	38,300	98
	Winkler	3,500	3,500	100
	Wood	11,500	11,300	98
	Zapata	2,600	2,500	96
	Zavala	3,200	3,100	97
<b>UTAH</b>				
Cache	20,600	20,100	98	
Carbon	8,600	8,400	98	
Emery	3,800	3,700	97	
San Juan	3,200	3,000	92	
Sanpete	5,300	5,200	98	
<b>VIRGINIA</b>				
Accomack	11,600	11,400	98	
Albemarle	39,600	38,900	98	
Alleghany	9,400	9,300	99	
Bath	2,000	2,000	100	
Campbell	40,700	40,300	99	
Dickenson	7,000	6,900	99	
Giles	6,200	6,100	98	
Greensville	5,000	4,900	98	
Henrico	75,900	75,200	99	
Henry	27,500	27,200	99	
James City	12,500	12,300	99	
Montgomery	26,200	25,900	99	
Pittsylvania	40,500	40,000	99	
Prince George	15,000	14,900	99	
Pulaski	12,900	12,800	99	
Roanoke	76,700	76,100	99	
Russell	11,900	11,700	98	
Scott	8,800	8,600	98	
Smyth	11,800	11,700	99	
Tazewell	17,600	17,400	99	
Washington	24,000	23,700	99	
Wythe	9,500	9,300	98	
York	16,300	16,200	99	
Chesapeake City	44,700	44,300	99	
Hampton City	44,200	43,900	99	
Newport News City	56,400	56,100	99	
Va Beach City	112,900	112,300	99	

## WTBS—(Continued) (Arbitron Data Continued)

Net Weekly Circulation	State County	Total Households	TV Households Households	%
<b>Between 25-49%</b>	<b>VERMONT</b>			
	Orleans	8,900	8,800	99
	Washington	20,400	20,000	98
	<b>WASHINGTON</b>			
	Adams	5,100	4,900	96
	Asotin	7,200	7,000	97
	Columbia	1,600	1,500	94
	Garfield	1,000	900	90
	Kittitas East	7,700	7,200	94
	Kittitas West	2,000	1,900	95
	Lewis	22,200	21,100	95
	Okanogan	13,000	12,200	94
	<b>WISCONSIN</b>			
	Ashland	6,400	6,300	98
	Chippewa	18,700	18,400	98
	Eau Claire	31,600	31,000	98
	Florence	1,400	1,400	100
	Juneau	8,600	8,300	96
	<b>WEST VIRGINIA</b>			
	Braxton	5,600	5,500	98
	Brooke	10,700	10,700	100
	Cabell	42,100	41,800	99
	Fayette	21,300	21,100	99
	Greenbrier	14,300	14,100	98
	Harrison	29,700	29,500	99
	Kanawha	89,900	89,300	99
	Lewis	7,100	7,000	99
	Lincoln	7,900	7,800	99
	Marion	25,200	25,000	99
	Marshall	15,100	15,000	99
	Mercer	27,700	27,400	99
	Mineral	10,300	10,200	99
	Monongalia	29,000	28,600	99
	Monroe	4,800	4,600	97
Nicholas	10,500	10,400	99	
Ohio	23,200	23,100	100	
Pleasants	2,900	2,900	100	
Pocahontas	3,900	3,700	96	
Preston	11,400	11,200	98	
Putnam	16,100	16,000	99	
Randolph	10,700	10,500	98	
Tyler	4,100	4,000	98	
Upshur	9,000	8,900	99	
Wayne	16,900	16,700	99	
Webster	4,500	4,400	98	
Wood	35,800	35,500	99	
<b>WYOMING</b>				
Albany	11,800	11,300	96	
Carbon	7,300	7,000	96	
Goshen	4,900	4,800	98	
Hot Springs	2,100	2,000	95	
Laramie	28,900	28,400	98	
Lincoln	5,300	5,100	95	
Niobrara	1,200	1,200	100	
Sheridan	10,700	10,200	95	
Uinta	7,900	7,600	96	
Washakie	3,500	3,400	97	
Weston	3,000	2,800	95	
<b>ALABAMA</b>				
<b>Between 5-24%</b>	Autauga	12,400	12,200	98
Baldwin	33,900	33,700	99	
Bibb	6,000	5,900	98	
Blount	14,700	14,600	99	
Butler	7,700	7,600	99	
Cherokee	7,200	7,100	99	
Chilton	12,700	12,500	98	
Choctaw	5,800	5,700	98	
Clarke	9,500	9,300	98	

# Georgia

## WTBS—(Continued) (Arbitron Data Continued)

Net Weekly Circulation	State County	Total Households	TV Households Households %	%	
Between 5-24%	<b>ALABAMA</b>				
	Clay	4,800	4,700	98	
	Cleburne	5,000	4,900	98	
	Conecuh	5,500	5,400	98	
	Covington	14,700	14,500	99	
	Cullman	25,200	25,000	99	
	Fayette	7,200	7,100	99	
	Geneva	9,200	9,100	99	
	Greene	3,700	3,600	97	
	Hale	5,000	4,900	98	
	Henry	5,700	5,600	98	
	Jackson	20,000	19,800	99	
	Jefferson	263,700	262,200	99	
	Lawrence	11,100	10,900	98	
	Lowndes	4,000	3,900	97	
	Macon	8,600	8,400	98	
	Marengo	8,500	8,300	98	
	Marion	12,300	12,200	99	
	Monroe	7,800	7,600	97	
	Pickens	7,300	7,100	98	
	St Clair	16,800	16,600	99	
	Shelby	29,100	28,900	99	
	Tallapoosa	14,700	14,500	99	
	Walker	26,400	26,200	99	
	Wilcox	4,600	4,500	98	
	Winston	8,800	8,700	99	
	<b>ARKANSAS</b>				
	Arkansas	8,600	8,500	99	
	Baxter	13,800	13,500	98	
	Boone	11,500	11,300	98	
	Bradley	5,200	5,100	98	
	Calhoun	2,200	2,200	100	
	Carroll	7,600	7,500	98	
	Conway	7,200	7,100	99	
	Crawford	15,000	14,700	98	
	Dallas	4,000	3,900	98	
	Faulkner	19,100	18,800	98	
	Franklin	6,000	5,900	98	
	Fulton	4,400	4,200	95	
	Hempstead	8,700	8,500	98	
	Hot Spring	10,600	10,400	98	
	Howard	5,200	5,100	98	
	Jefferson	30,600	30,100	98	
	Lafayette	3,700	3,600	97	
	Lincoln	3,700	3,600	97	
Logan	7,700	7,500	97		
Lonoke	13,400	13,200	99		
Nevada	3,800	3,700	97		
Pike	4,200	4,100	98		
Poinsett	9,200	9,100	99		
Polk	6,700	6,500	97		
Pope	16,300	16,000	98		
Saline	19,700	19,500	99		
Scott	4,000	3,900	98		
Searcy	3,600	3,500	97		
Sevier	5,600	5,500	98		
Sharp	6,600	6,300	96		
Stone	3,600	3,500	97		
Van Buren	6,300	6,200	98		
White	19,300	19,000	98		
Yell	6,800	6,700	99		
<b>ARIZONA</b>					
Coconino	29,500	27,400	93		
Gila	14,700	14,100	96		
Maricopa	760,400	745,500	98		
Mohave	31,900	30,400	95		
Pima	256,100	251,000	98		
Pinal	35,800	34,600	97		
Yavapai	39,000	37,100	95		

## WTBS—(Continued) (Arbitron Data Continued)

Net Weekly Circulation	State County	Total Households	TV Households Households %	%	
Between 5-24%	<b>CALIFORNIA</b>				
	Alameda	477,900	463,200	97	
	Alpine	400	300	75	
	Amador	10,300	9,800	95	
	Butte	70,100	66,900	95	
	Calaveras	11,300	10,800	96	
	Colusa	5,400	5,100	94	
	Contra Costa East	30,000	29,300	98	
	Contra Costa West	249,100	243,600	98	
	El Dorado East	12,600	12,200	96	
	El Dorado West	30,300	29,200	96	
	Fresno	213,900	205,900	96	
	Glenn	8,700	8,400	97	
	Kings	27,600	26,300	95	
	Los Angeles	3,047,900	2,965,100	97	
	Madera	26,600	25,400	95	
	Marin	94,900	91,900	97	
	Mariposa	5,500	5,100	93	
	Mendocino	29,600	27,400	93	
	Merced	56,700	54,500	96	
	Modoc	3,700	3,400	92	
	Mono	4,000	3,500	88	
	Monterey	112,300	108,000	96	
	Napa	41,400	40,000	96	
	Nevada	28,100	26,600	94	
	Orange	777,200	763,400	98	
	Placer East	4,500	4,300	96	
	Placer West	52,200	50,300	96	
	Riverside West	251,200	241,800	96	
	Sacramento	366,800	356,900	97	
	San Bernardino	404,200	391,400	97	
	San Diego	819,100	796,200	97	
	San Francisco	330,500	310,200	94	
	San Joaquin	157,600	151,000	96	
	San Luis Obispo	73,700	70,500	96	
	San Mateo	244,100	239,500	98	
	Santa Clara East	22,800	22,200	97	
	Santa Clara West	473,700	461,300	97	
	Sierra	1,500	1,400	93	
	Solano East	56,600	55,300	98	
	Stanislaus	111,600	106,400	95	
	Sutter	21,900	21,300	97	
	Tehama	18,000	17,500	97	
	Trinity	5,700	5,300	93	
	Tulare	95,700	91,700	96	
	Tuolumne	16,300	15,400	94	
	Ventura	207,700	202,700	98	
	Yolo	48,000	46,200	96	
	Yuba	20,200	19,500	97	
	<b>COLORADO</b>				
	Alamosa	4,600	4,400	96	
	Arapahoe	157,600	155,900	99	
Bent	2,100	2,000	95		
Boulder	87,400	85,200	98		
Cheyenne	1,000	900	90		
Clear Creek	3,000	2,900	97		
Conejos	2,700	2,600	96		
Crowley	1,200	1,200	100		
Custer	700	700	100		
Delta	9,500	9,100	96		
Denver	232,200	227,600	98		
Douglas	13,000	12,900	99		
Eagle	7,400	7,000	95		
El Paso	138,600	136,600	99		
Grand	3,900	3,700	95		
Jefferson	167,700	166,200	99		
Kiowa	700	700	100		
La Plata	12,200	11,600	95		
Larimer	70,900	69,400	98		

**WTBS—(Continued)**  
**(Arbitron Data Continued)**

Net Weekly Circulation	State County	Total Households	TV Households Households %	%	
<b>Between 5-24%</b>	<b>COLORADO</b>				
	Montezuma	7,000	6,700	96	
	Montrose	9,800	9,400	96	
	Morgan	8,700	8,600	99	
	Otero	8,100	7,900	98	
	Park	2,900	2,800	96	
	Phillips	1,800	1,800	100	
	Pitkin	5,200	4,700	91	
	Pueblo	48,100	47,400	98	
	Rio Grande	3,700	3,500	95	
	Saguache	1,400	1,300	93	
	San Miguel	1,500	1,400	93	
	Sedgwick	1,400	1,400	100	
	Teller	4,500	4,400	98	
	Weld	51,700	50,800	98	
	<b>CONNECTICUT</b>				
	Fairfield	296,700	293,200	99	
	Hartford	310,500	305,700	98	
	Litchfield	61,300	60,200	98	
	New Haven	286,100	282,300	99	
	New London	90,200	88,300	98	
	<b>DELAWARE</b>				
	Kent	36,800	36,500	99	
	New Castle	148,200	147,600	100	
	Sussex	41,100	40,600	99	
	<b>FLORIDA</b>				
	Bradford	7,700	7,600	99	
	Broward	506,600	503,700	99	
	Calhoun	3,500	3,400	97	
	Citrus	36,600	35,900	98	
	Clay	29,800	29,400	99	
	Columbia	15,100	14,800	98	
	Dade	678,000	672,500	99	
De Soto	7,800	7,700	99		
Dixie	3,300	3,200	97		
Flagler	7,300	7,200	99		
Gadsden	13,900	13,600	98		
Hamilton	3,400	3,300	97		
Hardee	7,200	7,100	99		
Hernando	33,000	32,500	98		
Highlands	25,600	25,200	98		
Hillsborough	299,200	296,500	99		
Holmes	6,200	6,000	97		
Jackson	14,700	14,400	98		
Lafayette	1,500	1,500	100		
Levy	9,700	9,400	97		
Liberty	1,500	1,500	100		
Nassau	14,700	14,500	99		
Osceola	33,200	32,800	99		
Pasco	106,300	105,100	99		
Pinellas	380,700	377,700	99		
Polk	140,800	139,400	99		
Putnam	23,300	23,000	99		
Santa Rosa	24,700	24,500	99		
Sumter	11,400	11,200	98		
Suwannee	9,600	9,400	97		
Union	2,400	2,400	100		
Wakulla	5,000	4,900	98		
Walton	10,700	10,500	98		
Washington	6,400	6,300	98		
<b>GEORGIA</b>					
Atkinson	2,000	1,900	95		
Bacon	3,600	3,500	97		
Banks	3,700	3,600	97		
Brantley	3,700	3,600	97		
Brooks	5,200	5,100	98		
Bryan	4,400	4,300	98		
Bulloch	12,300	12,100	98		
Burke	6,600	6,400	97		

**WTBS—(Continued)**  
**(Arbitron Data Continued)**

Net Weekly Circulation	State County	Total Households	TV Households Households %	%	
<b>Between 5-24%</b>	Calhoun	1,500	1,400	93	
	Candler	2,700	2,600	96	
	Charlton	2,800	2,700	98	
	Clay	1,200	1,200	100	
	Crawford	2,500	2,400	96	
	Dade	4,200	4,200	100	
	Decatur	9,200	9,000	98	
	Dodge	6,000	5,900	98	
	Evans	3,100	3,100	100	
	Fannin	6,100	6,000	98	
	Gilmer	4,400	4,300	98	
	Glascocock	800	800	100	
	Hancock	3,000	2,900	97	
	Harris	6,500	6,400	98	
	Hart	6,900	6,800	99	
	Irwin	3,400	3,300	97	
	Jefferson	6,700	6,600	98	
	Johnson	3,200	3,100	98	
	Lee	5,000	4,900	98	
	Lincoln	2,200	2,200	100	
	Mc Duffie	7,300	7,200	99	
	Mc Intosh	3,000	2,900	97	
	Madison	7,400	7,300	99	
	Miller	2,600	2,500	96	
	Mitchell	6,900	6,800	99	
	Oglethorpe	3,500	3,400	97	
	Pulaski	3,200	3,100	97	
	Putnam	4,300	4,200	98	
	Quitman	800	800	100	
	Randolph	3,300	3,200	97	
	Screven	5,500	5,400	98	
	Stephens	8,300	8,200	99	
	Stewart	1,900	1,800	95	
	Taliaferro	800	800	100	
	Tattnall	6,300	6,200	98	
	Telfair	4,000	3,900	98	
	Terrell	4,100	4,000	98	
	Treutlen	2,100	2,100	98	
	Twiggs	3,500	3,400	97	
	Warren	2,000	1,900	97	
	Washington	6,500	6,300	97	
	Wheeler	2,000	1,900	95	
	Wilcox	2,600	2,600	100	
	Wilkes	4,000	3,900	98	
	Wilkinson	3,700	3,600	97	
	<b>IOWA</b>				
	Adair	3,800	3,800	100	
	Adams	2,200	2,200	100	
	Allamakee	5,500	5,400	98	
	Audubon	3,200	3,200	100	
	Benton	9,100	9,000	99	
	Boone	10,200	10,100	99	
	Bremer	9,000	8,900	99	
	Buchanan	8,200	8,100	99	
	Butler	6,500	6,400	98	
	Calhoun	4,900	4,800	98	
	Cedar	7,400	7,300	99	
	Cherokee	6,100	6,000	98	
	Chickasaw	5,500	5,400	98	
	Clarke	3,500	3,500	100	
	Clayton	8,300	8,200	99	
	Crawford	7,000	6,900	99	
	Dallas	12,100	12,000	99	
Davis	3,400	3,400	100		
Decatur	3,500	3,400	97		
Delaware	6,800	6,700	99		
Fayette	9,400	9,300	99		
Floyd	7,300	7,200	99		
Franklin	5,300	5,300	100		

# Georgia

## WTBS—(Continued) (Arbitron Data Continued)

Net Weekly Circulation	State County	Total Households	TV Households Households	%
Between 5-24%	<b>IOWA</b>			
	Fremont	3,800	3,800	100
	Greene	4,700	4,700	100
	Guthrie	4,700	4,600	98
	Hamilton	6,900	6,800	99
	Hancock	5,600	5,500	98
	Hardin	8,300	8,200	99
	Harrison	6,100	6,000	98
	Henry	7,100	7,000	99
	Howard	4,200	4,100	98
	Humboldt	5,100	5,000	98
	Ida	3,500	3,500	100
	Iowa	6,100	6,000	98
	Jackson	8,500	8,400	99
	Jasper	14,200	14,100	99
	Jefferson	6,400	6,300	98
	Johnson	33,800	33,200	98
	Jones	7,300	7,200	99
	Keokuk	5,000	4,900	98
	Lee	16,600	16,400	99
	Louisa	4,600	4,500	98
	Lucas	4,300	4,200	98
	Lyon	4,600	4,500	98
	Madison	4,600	4,600	100
	Mahaska	9,200	9,100	99
	Marion	11,200	11,100	99
	Marshall	16,100	16,000	99
	Mitchell	4,600	4,500	99
	Monona	4,500	4,400	98
	Monroe	3,500	3,500	100
	Montgomery	5,600	5,500	98
	O'Brien	6,400	6,300	99
	Osceola	3,200	3,200	100
	Page	7,700	7,600	99
	Palo Alto	4,700	4,600	98
	Plymouth	9,100	9,000	99
	Polk	129,100	128,000	99
	Poweshiek	7,200	7,100	99
	Ringgold	2,400	2,400	100
	Sac	5,400	5,300	98
	Scott	63,200	62,700	99
	Shelby	5,500	5,500	100
	Sioux	10,900	10,700	98
	Story	25,800	25,500	99
	Tama	7,000	6,900	99
	Taylor	3,300	3,200	97
	Union	5,500	5,400	98
Van Buren	3,300	3,200	97	
Warren	13,500	13,400	99	
Washington	7,900	7,800	99	
Webster	17,000	16,800	99	
Winnebago	5,300	5,200	98	
Winneshiek	7,700	7,600	99	
Worth	3,600	3,600	100	
<b>IDAHO</b>				
Ada	75,500	74,100	98	
Benewah	3,100	3,000	97	
Bingham	11,700	11,600	99	
Bonner	10,500	10,200	97	
Butte	1,100	1,100	100	
Canyon	30,200	29,500	98	
Caribou	3,100	3,000	97	
Cassia	6,500	6,400	98	
Fremont	3,700	3,600	97	
Gem	4,300	4,200	98	
Gooding	4,500	4,400	98	
Jefferson	5,000	5,000	100	
Jerome	5,600	5,500	98	
Lemhi	2,800	2,600	93	

## WTBS—(Continued) (Arbitron Data Continued)

Net Weekly Circulation	State County	Total Households	TV Households Households	%	
Between 5-24%	<b>LEWIS</b>	1,400	1,400	100	
	Lincoln	1,200	1,200	100	
	Minidoka	6,700	6,500	97	
	Oneida	1,100	1,100	100	
	Payette	6,000	5,900	98	
	Valley	2,300	2,200	96	
	Washington	3,100	3,000	97	
	<b>ILLINOIS</b>				
	Adams	27,300	26,900	99	
	Alexander	4,900	4,700	96	
	Boone	10,800	10,600	98	
	Brown	2,200	2,100	95	
	Carroll	6,900	6,800	99	
	Clark	6,700	6,500	97	
	Clay	6,200	5,900	95	
	Clinton	12,000	11,800	98	
	Cook	1,931,600	1,900,800	98	
	Crawford	8,400	8,200	98	
	Cumberland	4,500	4,400	98	
	Dekalb	25,300	24,900	98	
	Douglas	7,600	7,500	98	
	Dupage	269,700	267,700	99	
	Edwards	3,700	3,500	95	
	Effingham	12,300	11,800	96	
Fayette	8,500	8,200	96		
Ford	5,800	5,700	98		
Franklin	18,000	17,500	97		
Fulton	16,000	15,600	98		
Greene	6,200	6,100	98		
Grundy	12,300	12,200	99		
Hamilton	3,900	3,700	95		
Hancock	9,400	9,200	98		
Hardin	2,200	2,100	95		
Henderson	3,500	3,400	97		
Iroquois	12,500	12,200	98		
Jackson	24,100	23,400	97		
Jefferson	16,000	15,500	97		
Jersey	7,300	7,100	97		
Jo Daviess	9,100	8,800	97		
Johnson	4,100	4,000	98		
Kane	110,600	109,000	99		
Knox	23,100	22,800	99		
Lake	159,900	158,600	99		
Lee	12,900	12,700	98		
Logan	11,000	10,800	98		
McDonough	12,800	12,600	98		
Mchenry	59,000	58,600	99		
Macoupin	19,900	19,500	98		
Madison	93,900	92,600	99		
Marion	17,900	17,500	98		
Mason	7,200	7,100	99		
Massac	6,300	6,100	97		
Menard	4,800	4,700	98		
Monroe	7,700	7,500	97		
Ogle	17,700	17,400	98		
Perry	9,100	8,800	97		
Piatt	6,500	6,400	98		
Pike	7,500	7,300	97		
Putnam	2,400	2,300	96		
Randolph	12,800	12,500	98		
Rock Island	63,200	62,600	99		
St Clair	95,200	93,400	98		
Saline	12,200	11,800	97		
Schuyler	3,200	3,100	97		
Shelby	9,300	9,000	97		
Stark	2,800	2,800	100		
Stephenson	19,400	19,000	98		
Union	7,700	7,500	97		
Vermilion	36,200	35,500	98		

# Georgia

## WTBS—(Continued) (Arbltrn Data Continued)

Net Weekly Circulation	State County	Total Households	TV Households Households	%
<b>Between 5-24%</b>	<b>ILLINOIS</b>			
	Wabash	5,500	5,300	96
	Warren	8,100	8,000	99
	Wayne	7,700	7,300	95
	Whiteside	24,300	23,900	98
	Will	114,800	113,400	99
	Williamson	25,100	24,400	97
	Woodford	12,200	11,900	98
	<b>INDIANA</b>			
	Adams	10,500	10,300	98
	Allen	107,800	106,200	98
	Blackford	5,700	5,600	98
	Boone	14,000	13,800	99
	Clark	33,100	32,600	98
	Clinton	11,400	11,200	98
	Crawford	3,600	3,400	94
Dearborn	13,200	13,000	98	
Decatur	8,300	8,100	98	
De Kalb	11,800	11,700	99	
Dubois	12,900	12,500	97	
Elkhart	53,400	52,200	98	
Fayette	9,900	9,700	98	
Floyd	22,700	22,400	99	
Fountain	6,700	6,600	99	
Franklin	6,600	6,400	97	
Fulton	7,500	7,400	99	
Gibson	13,100	12,800	98	
Greene	12,200	11,900	98	
Hamilton	33,800	33,400	99	
Hancock	16,200	16,000	99	
Hendricks	25,300	25,000	99	
Huntington	13,600	13,400	99	
Jackson	13,700	13,500	99	
Jasper	9,200	9,000	98	
Jay	8,300	8,100	98	
Jefferson	10,600	10,400	98	
Jennings	7,900	7,700	97	
Johnson	29,000	28,700	99	
Kosciusko	23,800	23,300	98	
Lake	174,800	172,500	99	
La Porte	37,400	37,000	99	
Lawrence	16,400	16,100	98	
Marshall	15,300	15,000	98	
Martin	3,900	3,800	97	
Miami	13,700	13,400	98	
Monroe	36,400	35,300	97	
Morgan	19,200	18,900	98	
Noble	13,700	13,400	98	
Orange	7,000	6,800	97	
Owen	6,500	6,400	98	
Parke	5,900	5,800	98	
Pike	5,300	5,100	96	
Porter	44,200	43,600	99	
Posey	9,600	9,300	97	
Ripley	8,600	8,400	98	
Rush	6,500	6,400	98	
St Joseph	88,800	87,600	99	
Scott	7,400	7,200	97	
Shelby	14,300	14,100	99	
Spencer	6,900	6,700	97	
Starke	7,900	7,700	97	
Steuben	10,100	9,900	98	
Wabash	12,400	12,100	98	
Warren	3,000	2,900	97	
Washington	8,200	7,900	96	
Wayne	27,100	26,600	98	
Wells	9,200	9,000	98	
White	9,300	9,100	98	

## WTBS—(Continued) (Arbltrn Data Continued)

Net Weekly Circulation	State County	Total Households	TV Households Households	%
<b>Between 5-24%</b>	<b>KANSAS</b>			
	Atchison	6,500	6,400	98
	Brown	4,800	4,700	98
	Butler	17,600	17,400	99
	Chase	1,300	1,300	100
	Chautauqua	2,300	2,300	100
	Cherokee	9,100	9,000	99
	Cheyenne	1,500	1,500	100
	Coffey	3,900	3,800	97
	Comanche	1,000	1,000	100
	Decatur	1,800	1,800	100
	Dickinson	8,000	7,900	99
	Doniphan	3,400	3,300	97
	Douglas	25,800	25,400	98
	Elk	1,600	1,600	100
	Ellis	10,600	10,500	99
	Finney	10,400	10,300	99
	Franklin	8,700	8,600	99
	Gove	1,400	1,400	100
	Graham	1,500	1,500	100
	Grant	2,600	2,600	100
	Gray	1,900	1,900	100
	Hamilton	1,100	1,100	100
	Harper	3,200	3,200	100
	Harvey	11,600	11,400	98
	Haskell	1,400	1,400	100
	Hodgeman	900	900	100
	Jefferson	5,800	5,700	98
	Jewell	2,000	1,900	95
	Johnson	120,400	119,800	100
	Kearny	1,200	1,200	100
	Kingman	3,400	3,400	100
	Labette	9,800	9,600	98
	Linn	3,400	3,300	97
	Lyon	14,500	14,200	98
	Mc Pherson	10,500	10,300	98
	Marion	5,200	5,100	98
	Meade	1,800	1,800	100
	Miami	8,400	8,300	99
	Morris	2,600	2,500	96
	Morton	1,200	1,200	100
	Nemaha	4,200	4,100	98
	Neosho	7,200	7,100	99
	Ottawa	2,300	2,200	96
Pawnee	3,200	3,200	100	
Republic	2,900	2,800	97	
Rice	4,800	4,800	99	
Rooks	2,600	2,600	100	
Rush	1,700	1,700	100	
Russell	3,600	3,500	97	
Shawnee	63,400	62,800	99	
Sheridan	1,300	1,300	100	
Trego	1,700	1,700	100	
Woodson	1,800	1,800	100	
Wyandotte	64,600	64,000	99	
<b>KENTUCKY</b>				
Adair	5,800	5,700	98	
Allen	5,800	5,700	98	
Ballard	3,300	3,300	100	
Barren	13,000	12,900	99	
Bath	3,600	3,500	97	
Boone	17,600	17,600	100	
Bourbon	7,000	6,900	99	
Boyle	9,500	9,400	99	
Bracken	2,700	2,700	100	
Breckinridge	6,100	6,000	98	
Caldwell	5,000	4,900	98	
Calloway	12,300	12,200	99	



**WTBS—(Continued)**  
**(Arbitron Data Continued)**

Net Weekly Circulation	State County	Total Households	TV Households Households	%	
<b>Between 5-24%</b>	<b>KENTUCKY</b>				
	Campbell	28,800	28,700	100	
	Carlisle	2,100	2,100	100	
	Casey	5,800	5,700	98	
	Clinton	3,500	3,400	97	
	Crittenden	3,400	3,400	100	
	Edmonson	3,700	3,600	97	
	Fleming	4,700	4,600	98	
	Garrard	4,100	4,100	99	
	Graves	13,200	13,100	99	
	Grayson	8,300	8,200	99	
	Green	4,100	4,000	98	
	Hancock	2,900	2,900	100	
	Harrison	5,500	5,500	100	
	Hart	6,200	6,100	98	
	Henry	4,800	4,800	100	
	Kenton	50,700	50,600	100	
	Larue	4,500	4,500	100	
	Leslie	5,100	4,900	97	
	Lewis	5,000	4,900	98	
	Livingston	3,700	3,700	100	
	Logan	9,900	9,800	99	
	Lyon	2,500	2,500	100	
	Mc Creary	5,700	5,600	98	
	Mc Lean	3,500	3,500	100	
	Marshall	10,400	10,300	99	
	Mason	6,400	6,300	98	
	Meade	7,900	7,900	100	
	Menifee	1,600	1,600	100	
	Metcalfe	3,900	3,800	99	
	Muhlenberg	11,700	11,600	99	
	Nicholas	2,700	2,700	100	
	Ohio	8,500	8,400	99	
	Oldham	10,200	10,100	99	
	Pendleton	3,900	3,900	100	
	Powell	4,000	3,900	97	
	Russell	5,700	5,600	98	
	Scott	8,100	8,000	99	
	Shelby	8,700	8,600	99	
	Todd	4,200	4,200	100	
	Trigg	3,600	3,600	100	
	Union	5,700	5,700	99	
	Washington	3,400	3,400	100	
	Wayne	6,600	6,400	97	
	Webster	5,700	5,600	98	
	<b>LOUISIANA</b>				
	Acadia	20,300	20,000	99	
Allen	7,600	7,400	98		
Beauregard	11,500	11,200	97		
Bienville	6,300	6,200	98		
Caldwell	4,700	4,600	98		
Cameron	3,400	3,300	97		
Catahoula	4,600	4,400	97		
Claiborne	6,500	6,300	98		
De Soto	10,000	9,800	98		
East Carroll	3,700	3,600	97		
East Feliciana	5,900	5,700	97		
Evangeline	12,300	12,000	98		
Grant	6,600	6,500	98		
Jefferson	177,800	176,700	99		
La Salle	6,700	6,600	98		
Livingston	24,700	24,200	98		
Madison	5,800	5,600	97		
Orleans	218,700	216,400	99		
Plaquemines	8,200	8,100	99		
Red River	3,800	3,700	97		
Richland	7,700	7,500	97		
Sabine	10,700	10,300	97		
St Bernard	24,000	23,900	100		

**WTBS—(Continued)**  
**(Arbitron Data Continued)**

Net Weekly Circulation	State County	Total Households	TV Households Households	%	
<b>Between 5-24%</b>	St Charles	14,500	14,300	99	
	St Helena	3,300	3,200	97	
	St Tammany	52,500	51,900	99	
	Tangipahoa	32,000	31,400	98	
	Union	8,300	8,200	99	
	Washington	16,700	16,400	98	
	West Carroll	4,700	4,600	98	
	West Feliciana	2,700	2,600	96	
	<b>MASSACHUSETTS</b>				
	Barnstable	74,300	73,000	98	
	Bristol	181,800	179,700	99	
	Essex	248,100	245,400	99	
	Hampshire	49,300	48,300	98	
	Middlesex	502,500	496,800	99	
	Norfolk	222,300	220,300	99	
	Plymouth	151,300	149,400	99	
	Suffolk	266,000	260,000	98	
	Worcester	244,400	241,100	99	
	<b>MARYLAND</b>				
	Anne Arundel	142,700	142,000	100	
	Baltimore	257,700	256,600	100	
	Calvert	14,500	14,300	99	
	Caroline	9,100	9,000	99	
	Carroll	38,900	38,700	99	
	Cecil	23,100	23,000	100	
	Charles	27,800	27,500	99	
	Frederick	46,000	45,700	99	
Garrett	10,000	9,900	99		
Harford	54,400	54,100	99		
Howard	55,100	54,800	100		
Prince Georges	240,600	239,800	100		
St Marys	22,500	22,300	99		
Somerset	6,800	6,700	99		
Washington	40,900	40,600	99		
Wicomico	26,100	25,900	99		
<b>MAINE</b>					
Androscoggin	37,400	36,900	99		
Cumberland	88,200	86,900	99		
Franklin	11,000	10,600	96		
Hancock	17,700	17,400	98		
Kennebec	43,100	42,200	98		
Knox	13,700	13,300	97		
Lincoln	11,000	10,800	98		
Oxford	19,100	18,800	98		
Penobscot	48,700	47,900	98		
Piscataquis	6,700	6,600	99		
Somerset	16,600	16,300	98		
York	60,000	59,200	99		
<b>MICHIGAN</b>					
Allegan	30,700	30,300	99		
Alpena	11,400	10,900	96		
Antrim	6,600	6,500	98		
Arenac	5,800	5,700	98		
Baraga	3,000	2,900	97		
Barry	17,000	16,800	99		
Benzie	4,500	4,400	98		
Berrien	61,000	59,900	98		
Cass	18,100	17,800	98		
Charlevoix	7,900	7,700	97		
Cheboygan	8,100	7,800	96		
Clinton	18,700	18,500	99		
Crawford	3,700	3,600	97		
Eaton	34,400	34,000	99		
Emmet	9,200	8,900	97		
Genesee	159,000	157,300	99		
Gratiot	13,800	13,600	98		
Hillsdale	14,800	14,500	98		
Huron	13,400	13,100	98		
Ionia	17,100	16,900	99		

## WTBS—(Continued) (Arbitron Data Continued)

Net Weekly Circulation	State County	Total Households	TV Households Households	%
<b>Between 5-24%</b>	<b>MICHIGAN</b>			
	Iosco	11,500	11,300	98
	Isabella	17,800	17,400	98
	Kalamazoo	80,900	79,800	99
	Kalkaska	4,900	4,800	98
	Kent	174,200	171,400	98
	Leelanau	5,800	5,700	98
	Lenawee	31,100	30,700	99
	Livingston	36,100	35,700	99
	Mackinac	3,700	3,600	97
	Macomb	247,000	245,600	99
	Mecosta	12,300	12,000	98
	Menominee	9,600	9,400	98
	Midland	26,700	26,500	99
	Monroe	45,500	45,000	99
	Montcalm	18,100	17,800	98
	Montmorency	3,200	3,100	97
	Newaygo	14,000	13,700	98
	Oakland	382,100	379,500	99
	Oceana	8,200	7,900	96
	Ononagon	3,500	3,400	97
	Osceola	7,500	7,300	97
	Oscoda	2,900	2,800	97
	Otsego	5,700	5,600	98
	Ottawa	57,800	56,900	99
	Presque Isle	5,300	5,100	96
	Saginaw	77,200	76,300	99
	St Clair	50,000	49,300	99
	St Joseph	21,600	21,300	99
	Schoolcraft	3,000	2,900	97
	Shiawassee	23,900	23,600	99
	Tuscola	19,100	18,800	98
	Van Buren	25,400	25,100	99
	Washtenaw	99,200	97,000	98
	Wayne	810,300	801,000	99
	Wexford	10,200	10,000	98
	<b>MINNESOTA</b>			
	Anoka	73,000	72,800	100
	Becker	11,000	10,800	98
	Beltrami	11,600	11,100	96
	Benton	9,600	9,500	99
	Blue Earth	18,600	18,300	98
	Brown	10,200	10,000	98
	Carlton	10,500	10,400	99
	Carver	14,300	14,200	99
	Cass	8,500	8,100	96
	Chippewa	5,600	5,500	98
	Chisago	10,100	10,000	99
	Clearwater	3,200	3,100	97
	Cook	1,800	1,800	100
	Crow Wing	17,400	17,000	98
	Dakota	80,900	80,400	99
	Dodge	5,500	5,400	98
	Douglas	11,500	11,300	98
	Faribault	7,400	7,300	99
	Fillmore	7,900	7,800	99
	Freeborn	13,500	13,400	99
	Goodhue	14,700	14,500	99
	Hennepin	402,900	399,300	99
	Hubbard	5,700	5,500	96
	Itasca	16,500	16,200	98
	Jackson	4,900	4,800	98
	Kandiyohi	14,100	13,800	98
	Lac Qui Parle	3,800	3,700	97
	Lake	4,400	4,400	100
	Lake Of The Woods	1,500	1,400	93
	Le Sueur	8,700	8,600	99
	Lincoln	2,900	2,900	98
	Mc Leod	11,200	11,100	99

## WTBS—(Continued) (Arbitron Data Continued)

Net Weekly Circulation	State County	Total Households	TV Households Households	%
<b>Between 5-24%</b>	<b>Mahnomon</b>	1,700	1,700	100
	Marshall	4,500	4,400	98
	Meeker	7,800	7,700	99
	Mower	15,100	15,000	99
	Nicollet	9,800	9,700	99
	Norman	3,300	3,200	97
	Otter Tail	19,900	19,500	98
	Pipestone	4,200	4,100	98
	Polk	12,500	12,300	98
	Pope	4,600	4,500	98
	Ramsey	183,900	182,400	99
	Red Lake	1,800	1,800	100
	Redwood	6,700	6,500	97
	Renville	7,400	7,200	97
	Rice	16,000	15,800	99
	Rock	3,800	3,800	100
	Roseau	4,800	4,500	94
	Scott	16,900	16,800	99
	Sherburne	11,300	11,200	99
	Sibley	5,500	5,400	98
	Stearns	36,200	35,700	98
	Steele	11,000	10,900	99
	Todd	9,400	9,200	97
	Traverse	1,800	1,800	100
	Waseca	6,900	6,800	99
	Washington	42,700	42,400	99
	Watsonwan	4,800	4,700	98
	Wright	21,800	21,500	99
	<b>MISSOURI</b>			
	Andrew	5,300	5,200	98
	Audrain	9,600	9,500	99
	Barry	10,100	9,900	98
	Barton	4,700	4,600	98
	Bates	6,100	6,000	98
	Bollinger	4,100	4,000	98
	Boone	39,800	39,200	98
	Caldwell	3,200	3,200	100
	Callaway	11,600	11,400	98
	Camden	9,700	9,500	98
	Cape Girardeau	22,600	22,300	99
	Carroll	4,500	4,400	98
	Cass	19,600	19,400	99
	Cedar	5,100	5,000	98
	Chariton	4,000	3,900	98
	Christian	9,700	9,500	98
	Clark	3,000	2,900	97
	Clay	54,500	54,100	99
	Clinton	6,100	6,000	98
	Cole	21,900	21,700	99
	Cooper	5,400	5,300	98
	Crawford	7,300	7,100	97
	Daviess	3,400	3,300	97
	Dent	5,700	5,500	96
	Douglas	4,800	4,700	98
	Franklin	26,500	26,200	99
	Greene	76,700	75,900	99
	Henry	8,000	7,900	99
	Holt	2,700	2,600	96
	Howell	11,900	11,400	96
	Iron	4,000	3,900	97
	Jackson	248,100	245,100	99
	Jasper	34,500	34,000	99
	Jefferson	54,300	53,900	99
	Laclede	10,000	9,800	98
	Lawrence	11,900	11,700	98
	Lewis	3,900	3,800	97
	Mc Donald	6,000	5,900	98
	Madison	4,500	4,400	98
	Maries	3,000	2,900	97

# Georgia

## WTBS—(Continued) (Arbitron Data Continued)

Net Weekly Circulation	State County	Total Households	TV Households Households	%
<b>Between 5-24%</b>	<b>MISSOURI</b>			
	Marion	10,700	10,600	99
	Mercer	1,700	1,700	100
	Miller	7,900	7,800	99
	Mississippi	5,300	5,200	98
	Moniteau	4,400	4,300	98
	Monroe	3,500	3,500	100
	Montgomery	4,200	4,100	98
	Morgan	5,800	5,700	98
	Newton	16,300	16,100	99
	Oregon	4,000	3,800	95
	Perry	6,100	6,000	98
	Phelps	11,900	11,600	97
	Platte	19,100	18,900	99
	Polk	7,300	7,100	97
	Putnam	2,200	2,200	100
	Ralls	3,500	3,500	100
	Ray	8,200	8,100	99
	Reynolds	2,900	2,800	96
	St Charles	59,000	58,500	99
	Ste Genevieve	5,500	5,400	98
	St Francois	16,400	16,200	99
	St Louis	360,800	357,000	99
	Schuyler	2,000	1,900	95
	Scott	14,700	14,500	99
	Shannon	2,900	2,700	93
	Shelby	3,000	3,000	98
	Sullivan	2,900	2,900	100
	Taney	10,000	9,800	98
	Texas	8,400	8,100	96
	Vernon	7,700	7,500	97
	Washington	6,600	6,500	98
	Wayne	4,800	4,700	98
	Webster	7,700	7,500	97
	Worth	1,100	1,100	100
St Louis City	170,000	168,200	99	
<b>MISSISSIPPI</b>				
Amite	4,600	4,500	98	
Carroll	3,400	3,300	97	
Chickasaw	6,200	6,100	98	
Choctaw	3,200	3,100	97	
Claiborne	3,900	3,800	97	
Copiah	9,300	9,200	99	
Covington	5,800	5,700	98	
De Soto	20,900	20,600	98	
Hancock	11,200	11,100	99	
Itawamba	7,900	7,800	99	
Jasper	6,200	6,100	98	
Jones	23,100	22,900	99	
Lawrence	4,500	4,400	98	
Leake	6,900	6,800	99	
Marion	9,300	9,200	98	
Neshoba	9,200	9,100	99	
Newton	7,500	7,400	99	
Noxubee	4,100	4,000	98	
Panola	9,800	9,700	99	
Pearl River	13,500	13,400	99	
Perry	3,600	3,600	99	
Pontotoc	8,400	8,300	99	
Quitman	4,000	3,900	97	
Rankin	28,100	27,800	99	
Scott	9,300	9,200	99	
Simpson	8,600	8,500	99	
Smith	5,600	5,500	98	
Stone	3,400	3,400	100	
Tallahatchie	5,400	5,300	98	
Tippah	7,300	7,200	99	
Tunica	3,000	2,900	97	
Union	8,900	8,800	99	

## WTBS—(Continued) (Arbitron Data Continued)

Net Weekly Circulation	State County	Total Households	TV Households Households	%	
<b>Between 5-24%</b>	Walthall	4,800	4,700	98	
	Wayne	6,900	6,800	99	
	Webster	3,700	3,600	97	
	Wilkinson	3,300	3,200	97	
	Winston	6,900	6,800	99	
	Yalobusha	5,000	4,900	98	
	Yazoo	9,400	9,200	98	
	<b>MONTANA</b>				
	Beaverhead	3,200	3,000	94	
	Broadwater	1,600	1,500	94	
	Cascade	31,400	30,900	98	
	Chouteau	2,200	2,100	95	
	Daniels	1,000	1,000	100	
	Deer Lodge	4,200	4,100	98	
	Fergus	5,200	4,900	95	
	Gallatin	19,100	18,400	96	
	Garfield	600	500	83	
	Golden Valley	400	400	100	
	Jefferson	3,100	3,000	97	
	Judith Basin	1,000	1,000	95	
	Lake	8,300	8,000	96	
	Liberty	1,100	1,100	100	
	Madison	2,200	2,200	100	
	Meagher	800	800	100	
Mineral	1,700	1,700	100		
Phillips	2,200	2,000	91		
Pondera	2,500	2,400	96		
Powder River	900	800	89		
Prairie	700	600	86		
Ravalli	10,500	10,200	97		
Richland	5,100	4,900	96		
Sheridan	2,100	2,000	95		
Stillwater	2,500	2,500	100		
Teton	2,500	2,400	96		
Treasure	400	400	100		
Valley	3,800	3,600	95		
Wibaux	500	500	100		
Yellowstone	49,300	48,500	98		
<b>NORTH CAROLINA</b>					
Alamance	39,100	38,800	99		
Alexander	10,000	9,900	99		
Alleghany	3,900	3,800	97		
Anson	9,000	8,800	98		
Ashe	9,200	9,000	98		
Beaufort	16,200	16,000	99		
Bertie	7,500	7,300	97		
Bladen	11,300	11,000	98		
Buncombe	67,600	66,800	99		
Cabarrus	35,100	34,900	99		
Camden	2,000	2,000	100		
Caswell	7,300	7,200	99		
Chatham	14,000	13,800	99		
Cherokee	7,900	7,700	98		
Chowan	5,200	5,100	98		
Cleveland	31,600	31,300	99		
Columbus	18,800	18,400	98		
Davie	10,300	10,100	98		
Duplin	15,200	15,000	98		
Durham	63,800	63,100	99		
Franklin	11,800	11,600	98		
Graham	2,500	2,500	98		
Granville	12,100	11,900	98		
Greene	5,500	5,400	98		
Guilford	126,800	126,000	99		
Harnett	22,700	22,400	99		
Henderson	28,600	28,200	99		
Hertford	8,100	8,000	99		
Hoke	6,900	6,800	99		
Iredell	33,200	32,900	99		

## WTBS—(Continued) (Arbitron Data Continued)

Net Weekly Circulation	State County	Total Households	TV Households Households	%
<b>Between 5-24%</b>	<b>NORTH CAROLINA</b>			
	Jackson	9,600	9,400	98
	Johnston	29,700	29,300	99
	Jones	3,200	3,200	100
	Lee	15,300	15,100	99
	Lenoir	22,500	22,200	99
	Lincoln	17,600	17,500	99
	Mc Dowell	13,400	13,200	99
	Macon	9,700	9,400	97
	Martin	9,600	9,500	99
	Mitchell	5,400	5,300	98
	Montgomery	8,700	8,600	99
	Moore	23,000	22,700	98
	Northampton	7,600	7,500	98
	Orange	32,500	32,000	98
	Pender	9,100	8,900	98
	Person	11,000	10,900	99
	Polk	5,900	5,800	98
	Randolph	38,200	37,800	99
	Richmond	17,500	17,300	99
	Robeson	35,300	34,600	98
	Rockingham	33,000	32,700	99
	Rowan	39,900	39,600	99
	Rutherford	21,500	21,300	99
	Sampson	18,700	18,400	98
	Stanly	19,700	19,500	99
	Stokes	13,300	13,100	99
	Surry	23,800	23,500	99
	Swain	4,000	3,900	98
	Transylvania	9,800	9,700	99
	Tyrrell	1,400	1,400	100
	Union	27,500	27,200	99
	Wayne	36,000	35,500	99
	Wilkes	23,400	23,100	99
	Yancey	5,700	5,500	97
<b>NORTH DAKOTA</b>				
Barnes	5,100	5,100	100	
Benson	2,500	2,400	96	
Bottineau	3,200	3,100	97	
Cass	38,400	38,100	99	
Cavalier	2,600	2,500	96	
Dickey	2,500	2,400	96	
Divide	1,200	1,200	100	
Dunn	1,600	1,600	100	
Emmons	2,000	2,000	100	
Foster	1,600	1,600	100	
Golden Valley	900	900	100	
Grant	1,600	1,600	100	
Griggs	1,400	1,400	100	
Kidder	1,400	1,400	100	
La Moure	2,300	2,300	100	
Logan	1,200	1,200	100	
Mc Henry	2,800	2,800	100	
Mc Intosh	1,900	1,900	97	
Mc Kenzie	2,800	2,800	100	
Mc Lean	4,700	4,600	98	
Mountrail	2,900	2,900	100	
Ransom	2,400	2,400	100	
Rolette	3,800	3,700	96	
Sheridan	1,000	1,000	100	
Steele	1,100	1,100	100	
Trail	3,400	3,400	100	
Walsh	5,700	5,600	98	
Wells	2,700	2,700	100	
<b>NEBRASKA</b>				
Adams	12,200	12,100	99	
Antelope	3,200	3,100	97	
Blaine	300	300	100	
Box Butte	5,700	5,600	98	

## WTBS—(Continued) (Arbitron Data Continued)

Net Weekly Circulation	State County	Total Households	TV Households Households	%
<b>Between 5-24%</b>	Buffalo	14,000	13,900	99
	Burt	3,600	3,600	100
	Butler	3,400	3,300	97
	Cass	8,200	8,100	99
	Cedar	4,000	4,000	100
	Cherry	2,600	2,600	100
	Colefax	3,700	3,600	97
	Dakota	6,700	6,700	100
	Dawes	3,500	3,400	97
	Dixon	2,700	2,700	100
	Dodge	14,000	13,900	99
	Douglas	161,000	159,600	99
	Dundy	1,200	1,200	100
	Fillmore	3,000	3,000	100
	Franklin	1,700	1,700	100
	Frontier	1,400	1,400	100
	Furnas	2,600	2,500	96
	Garfield	1,000	1,000	100
	Gosper	800	800	100
	Greeley	1,200	1,200	100
	Hamilton	3,400	3,400	100
	Howard	2,400	2,400	100
	Jefferson	3,700	3,600	97
	Johnson	2,000	2,000	100
	Kearney	2,700	2,700	100
	Keya Paha	500	500	100
	Kimball	1,900	1,900	100
	Knox	4,000	3,900	98
	Loup	300	300	100
	Merrick	3,200	3,200	100
	Nance	1,700	1,700	100
	Nemaha	3,300	3,200	97
	Nuckolls	2,600	2,600	100
	Pierce	3,100	3,100	100
	Polk	2,300	2,300	100
	Saunders	7,000	6,900	99
	Scotts Bluff	14,400	14,200	99
	Seward	5,900	5,800	98
	Sherman	1,500	1,500	100
	Stanton	2,400	2,400	100
	Thurston	2,400	2,400	100
	Washington	5,800	5,800	100
	Wayne	3,400	3,400	100
	Webster	1,900	1,900	100
<b>NEW HAMPSHIRE</b>				
Belknap	18,200	18,000	99	
Cheshire	24,300	23,700	97	
Grafton	25,700	24,900	97	
Hillsborough	115,100	113,600	99	
Merrimack	39,900	39,100	98	
Rockingham	83,000	81,900	99	
<b>NEW JERSEY</b>				
Bergen	317,600	315,400	99	
Burlington	133,900	132,700	99	
Camden	178,900	177,200	99	
Cumberland	48,200	47,500	99	
Essex	307,400	303,100	99	
Gloucester	76,100	75,400	99	
Hudson	214,500	211,700	99	
Hunterdon	34,800	34,300	99	
Mercer	114,300	112,600	99	
Middlesex	222,100	220,300	99	
Monmouth	199,500	197,300	99	
Morris	147,900	146,800	99	
Ocean	165,600	164,100	99	
Passaic	164,400	162,500	99	
Salem	25,000	24,600	98	
Somerset	77,100	76,300	99	
Sussex	43,800	43,100	98	

# Georgia

## WTBS—(Continued) (Arbitron Data Continued)

Net Weekly Circulation	State County	Total Households	TV Households Households	%
Between 5-24%	<b>NEW JERSEY</b>			
	Union	186,600	185,000	99
	<b>NEW MEXICO</b>			
	Bernalillo	184,000	181,000	98
	Coffax	5,200	4,900	94
	Dona Ana	41,500	40,100	97
	Los Alamos	7,300	7,200	99
	Rio Arriba	10,700	10,000	93
	Roosevelt	6,200	6,000	97
	Sandoval	14,900	14,100	94
	Santa Fe	33,300	32,300	97
	Socorro	4,600	4,500	98
	Taos	7,600	7,000	91
	Valencia	14,000	13,800	99
	<b>NEVADA</b>			
	Churchill	6,200	6,100	98
	Clark	233,400	229,300	98
	Esmeralda	300	300	100
	Lander	1,900	1,800	95
	Nye South	3,500	3,200	91
	Washoe	96,600	94,200	98
	White Pine	3,200	3,100	97
	Carson City	15,400	15,000	97
	<b>NEW YORK</b>			
	Allegany	18,100	17,600	97
	Cattaraugus	31,200	30,500	98
	Cayuga	29,000	28,400	98
	Chautauqua	55,300	54,300	98
	Chenango	18,700	18,300	98
	Columbia	24,000	23,500	98
	Erie	361,700	357,500	99
	Essex	14,200	13,900	98
Franklin	16,100	15,700	98	
Fulton	21,600	21,200	98	
Greene	16,600	16,300	98	
Jefferson	33,400	32,900	99	
Lewis	8,800	8,600	98	
Monroe	269,100	265,500	99	
Montgomery	20,400	20,000	98	
Nassau	448,200	445,700	99	
New York	762,200	723,900	95	
Niagara	80,000	79,000	99	
Oneida East	57,100	56,200	99	
Oneida West	34,500	34,000	99	
Orleans	14,200	13,900	98	
Otsego	22,100	21,500	97	
Putnam	28,400	28,000	98	
Rensselaer	56,000	54,900	98	
Rockland	87,200	85,900	99	
Saratoga	59,200	58,500	99	
Schoharie	11,000	10,700	97	
Schuyler	6,500	6,300	97	
Steuben	37,600	36,800	98	
Suffolk	430,100	425,900	99	
Tioga	19,000	18,700	98	
Ulster	62,200	60,500	97	
Warren	20,700	20,200	98	
Washington	19,900	19,600	98	
Westchester	321,700	317,900	99	
Yates	8,700	8,500	98	
<b>OHIO</b>				
Adams	9,200	8,800	96	
Ashland	16,700	16,500	99	
Auglaize	16,000	15,700	98	
Brown	12,300	11,900	97	
Butler	98,400	97,200	99	
Carroll	9,900	9,800	99	
Champaign	12,900	12,700	98	
Clermont	49,300	48,700	99	

## WTBS—(Continued) (Arbitron Data Continued)

Net Weekly Circulation	State County	Total Households	TV Households Households	%
Between 5-24%	Clinton	13,500	13,300	99
	Columbiana	41,400	40,800	99
	Coshocton	14,000	13,600	97
	Crawford	18,500	18,200	98
	Cuyahoga	570,300	563,600	99
	Darke	20,500	20,200	99
	Defiance	14,000	13,800	99
	Delaware	20,900	20,700	99
	Fayette	10,100	9,900	98
	Fulton	14,200	13,900	98
	Gallia	11,100	10,800	97
	Geauga	25,300	24,900	98
	Hamilton	332,600	327,700	99
	Hancock	24,800	24,500	99
	Hardin	11,900	11,600	98
	Harrison	6,300	6,200	98
	Henry	10,400	10,300	99
	Highland	13,500	13,200	97
	Hocking	9,900	9,700	98
	Holmes	9,000	8,500	94
	Huron	20,300	20,000	99
	Knox	17,500	17,200	98
	Lake	78,400	77,900	99
	Logan	15,500	15,300	98
	Lorain	95,800	94,800	99
	Lucas	177,500	175,500	99
	Madison	11,500	11,200	98
	Mahoning	103,200	102,100	99
	Medina	40,600	40,100	99
	Meigs	9,000	8,800	98
	Mercer	13,200	13,000	98
	Miami	33,700	33,300	99
	Morgan	5,300	5,100	96
	Morrow	10,000	9,900	99
	Noble	4,300	4,100	95
	Ottawa	15,200	15,000	99
	Paulding	7,400	7,300	99
	Pickaway	15,000	14,800	99
	Pike	9,100	8,800	97
	Portage	48,500	48,000	99
	Preble	14,600	14,400	99
	Ross	24,400	23,900	98
	Sandusky	23,600	23,400	99
	Shelby	15,400	15,200	99
	Stark	139,600	137,800	99
	Summit	193,700	191,700	99
	Trumbull	87,900	87,000	99
Union	11,100	10,900	98	
Van Wert	11,500	11,300	98	
Warren	36,100	35,600	99	
Wayne	35,700	34,800	97	
Williams	14,000	13,700	98	
Wood	39,200	38,700	99	
Wyandot	8,100	7,900	98	
<b>OKLAHOMA</b>				
Atoka	4,900	4,800	98	
Beaver	3,000	3,000	100	
Blaine	5,300	5,200	98	
Caddo	12,800	12,600	98	
Canadian	26,300	26,100	99	
Cherokee	12,500	12,300	98	
Choctaw	6,200	6,000	97	
Cleveland	60,500	59,800	99	
Coal	2,200	2,200	100	
Craig	5,700	5,600	98	
Creek	27,100	26,700	99	
Delaware	11,100	10,800	97	
Ellis	2,200	2,100	95	
Garfield	25,900	25,700	99	

**WTBS—(Continued)**  
**(Arbitron Data Continued)**

Net Weekly Circulation	State County	Total Households	TV Households Households %
<b>Between 5-24%</b>	<b>OKLAHOMA</b>		
	Garvin	11,700	11,600 99
	Grady	17,000	16,800 99
	Grant	2,600	2,600 100
	Harmon	1,700	1,700 100
	Jefferson	3,500	3,500 100
	Johnston	4,100	4,000 98
	Kingfisher	5,800	5,800 100
	Lincoln	12,500	12,400 99
	Love	3,400	3,300 97
	Mc Clain	9,200	9,100 99
	Mc Curtain	13,200	12,900 98
	Mc Intosh	7,200	7,100 99
	Major	3,400	3,300 97
	Mayes	13,500	13,300 99
	Muskogee	27,400	27,000 99
	Noble	4,900	4,900 100
	Nowata	4,500	4,500 100
	Oklahoma	256,100	254,200 99
	Okmulgee	15,300	15,100 99
	Osage	16,500	16,400 99
	Ottawa	13,200	13,100 99
	Pawnee	7,000	6,900 99
	Payne	25,200	24,900 99
	Pontotoc	13,500	13,400 99
	Pottawatomie	24,400	24,100 99
	Pushmataha	5,300	5,100 97
	Rogers	20,600	20,400 99
	Seminole	11,000	10,900 99
	Sequoyah	12,600	12,300 98
	Wagoner	18,900	18,700 99
	Washita	5,700	5,600 98
	<b>OREGON</b>		
Benton	23,800	22,300 93	
Clackamas	92,000	89,000 97	
Clatsop	12,600	11,900 94	
Columbia	13,400	12,900 96	
Coos	23,300	21,600 92	
Jackson	53,500	51,700 97	
Jefferson	4,600	4,400 96	
Josephine	27,400	25,800 94	
Klamath	22,100	21,300 96	
Linn	33,500	32,200 96	
Malheur	10,000	9,600 96	
Marion	79,400	76,200 96	
Multnomah	237,300	228,500 96	
Washington	106,900	104,500 98	
Yamhill	21,100	20,100 95	
<b>PENNSYLVANIA</b>			
Adams	24,900	24,300 98	
Allegheny	552,900	545,600 99	
Armstrong	31,800	31,300 98	
Bedford	17,600	17,100 97	
Berks	126,200	124,100 98	
Blair	51,200	50,400 98	
Bradford	23,800	23,300 98	
Bucks	182,800	181,100 99	
Carbon	21,500	21,100 98	
Chester	122,300	120,600 99	
Clarion	15,100	14,800 98	
Columbia	23,300	22,800 98	
Crawford	32,700	31,900 98	
Dauphin	95,900	94,100 98	
Delaware	203,900	202,200 99	
Franklin	44,700	43,300 97	
Greene	15,500	15,100 98	
Indiana	32,800	32,100 98	
Jefferson	19,200	18,800 98	
Juniata	7,600	7,300 96	

**WTBS—(Continued)**  
**(Arbitron Data Continued)**

Net Weekly Circulation	State County	Total Households	TV Households Households %
<b>Between 5-24%</b>	<b>Lackawanna</b>	85,000	84,000 99
	Lancaster	141,800	137,100 97
	Luzerne	130,300	128,500 99
	Lycoming	44,100	42,800 97
	Mc Kean	18,500	18,100 98
	Monroe	32,100	31,500 98
	Montgomery	247,600	245,000 99
	Northumberland	40,200	39,100 97
	Perry	14,800	14,400 98
	Snyder	12,600	12,100 96
	Somerset	30,900	30,200 98
	Sullivan	2,300	2,200 96
	Susquehanna	14,900	14,600 98
	Washington	81,500	80,300 98
	Wayne	15,000	14,500 97
	Westmoreland	146,500	144,700 99
	Wyoming	10,200	10,000 98
	York	126,100	123,800 98
	<b>RHODE ISLAND</b>		
	Bristol	15,800	15,700 99
	Kent	58,700	58,200 99
	Newport	30,300	29,900 99
	Providence	217,700	215,100 99
	Washington	36,200	35,600 98
	<b>SOUTH CAROLINA</b>		
	Abbeville	8,700	8,600 98
	Allendale	3,800	3,700 97
	Anderson	55,500	54,900 99
	Bamberg	6,200	6,100 98
	Calhoun	4,500	4,400 98
	Cherokee	15,200	15,000 99
	Chester	11,000	10,900 99
	Chesterfield	14,600	14,300 98
Clarendon	9,800	9,500 97	
Colleton	12,400	12,100 98	
Fairfield	6,800	6,700 98	
Greenville	119,300	118,300 99	
Kershaw	15,900	15,700 98	
Lancaster	20,600	20,400 99	
Laurens	18,700	18,500 99	
Lee	6,000	5,900 98	
Marion	12,100	11,900 98	
Newberry	12,400	12,200 98	
Oconee	20,800	20,600 99	
Orangeburg	30,800	30,100 98	
Pickens	31,000	30,600 99	
Saluda	6,100	6,000 98	
Spartanburg	81,200	80,500 99	
Union	11,300	11,200 99	
Williamsburg	13,000	12,700 97	
York	43,300	42,800 99	
<b>SOUTH OAKOTA</b>			
Aurora	1,100	1,100 100	
Bon Homme	3,100	3,000 97	
Brookings	8,900	8,800 99	
Brule	2,100	2,100 100	
Charles Mix	3,400	3,300 97	
Clark	1,900	1,900 100	
Corson	1,500	1,400 93	
Custer	2,700	2,600 96	
Day	3,000	3,000 100	
Deuel	1,900	1,900 100	
Douglas	1,400	1,400 100	
Edmunds	1,800	1,800 100	
Faulk	1,200	1,200 100	
Grant	3,300	3,200 97	
Haakon	1,000	1,000 100	
Hand	1,800	1,800 100	
Hutchinson	3,400	3,300 97	

# Georgia

## WTBS—(Continued) (Arbitron Data Continued)

Net Weekly Circulation	State County	Total Households	TV Households Households %
<b>Between 5-24%</b>	<b>SOUTH DAKOTA</b>		
	Hyde	800	800 100
	Jerauld	1,100	1,100 100
	Kingsbury	2,600	2,600 100
	Lake	4,200	4,200 100
	Lyman	1,300	1,300 100
	Mc Cook	2,300	2,300 100
	Mc Pherson	1,500	1,500 100
	Marshall	2,000	2,000 98
	Meade	7,800	7,700 99
	Moody	2,400	2,400 100
	Perkins	1,800	1,700 94
	Potter	1,300	1,300 100
	Roberts	3,900	3,800 97
	Sanborn	1,200	1,200 100
	Tripp	2,800	2,800 100
	Turner	3,500	3,500 100
	Yankton	7,100	7,000 99
	<b>TENNESSEE</b>		
	Bedford	10,900	10,800 99
Benton	6,200	6,100 98	
Bledsoe	3,400	3,300 99	
Cannon	4,100	4,100 100	
Cheatham	9,100	9,000 99	
Chester	4,800	4,800 99	
Claiborne	9,600	9,400 98	
Crockett	5,200	5,100 98	
Cumberland	12,300	12,100 98	
Davidson	194,300	193,400 100	
Decatur	4,500	4,400 98	
De Kalb	5,700	5,600 98	
Dickson	12,300	12,200 99	
Franklin	12,000	11,900 99	
Giles	9,400	9,300 99	
Grainger	6,300	6,200 98	
Greene	21,100	20,900 99	
Grundy	5,000	4,900 98	
Hardeman	8,200	8,100 99	
Haywood	6,900	6,800 99	
Henderson	8,900	8,800 99	
Henry	11,700	11,500 99	
Humphreys	6,200	6,200 100	
Jefferson	12,600	12,500 99	
Johnson	5,400	5,300 98	
Lauderdale	9,200	9,100 99	
Lawrence	13,200	13,000 99	
Loudon	11,700	11,600 99	
Mc Nairy	9,400	9,300 99	
Macon	6,100	6,000 98	
Maury	20,300	20,100 99	
Monroe	10,900	10,800 99	
Overton	6,600	6,500 98	
Perry	2,500	2,500 100	
Polk	4,900	4,900 99	
Rhea	9,300	9,200 99	
Robertson	14,400	14,300 99	
Rutherford	36,000	35,800 99	
Scott	7,400	7,300 99	
Sevier	18,800	18,600 99	
Stewart	3,700	3,700 100	
Sumner	33,900	33,700 99	
Tipton	12,100	12,000 99	
Trousdale	2,500	2,500 100	
Union	4,800	4,700 98	
Wayne	5,300	5,200 98	
Williamson	24,900	24,700 99	
Wilson	23,500	23,300 99	
<b>TEXAS</b>			
Archer	3,100	3,100 100	

## WTBS—(Continued) (Arbitron Data Continued)

Net Weekly Circulation	State County	Total Households	TV Households Households %
<b>Between 5-24%</b>	Armstrong	800	800 100
	Atascosa	10,200	10,000 98
	Bastrop	12,700	12,400 98
	Blanco	2,500	2,500 100
	Brazoria	68,900	68,300 99
	Brooks	2,900	2,800 96
	Burleson	5,300	5,100 96
	Callahan	5,000	4,900 98
	Cass	11,500	11,300 98
	Cherokee	15,500	15,100 98
	Childress	2,700	2,700 100
	Clay	4,100	4,100 100
	Coleman	4,300	4,200 98
	Collin	69,800	69,000 99
	Colorado	7,600	7,400 97
	Comal	17,900	17,700 99
	Comanche	5,100	5,000 98
	Concho	1,100	1,100 100
	Cooke	11,500	11,400 99
	Dallas	706,100	700,900 99
	Denton	72,600	71,900 99
	Dickens	1,300	1,300 100
	Eastland	8,100	7,900 98
	Edwards	700	700 100
	Ellis	25,400	25,100 99
	El Paso	167,700	166,300 99
	Erath	10,300	10,200 99
	Falls	7,300	7,200 99
	Fayette	8,200	7,900 96
	Fisher	2,100	2,100 100
	Floyd	3,200	3,200 100
	Fort Bend	66,300	65,300 99
	Franklin	3,200	3,100 97
	Galveston	80,600	79,800 99
	Gillespie	6,500	6,300 97
	Goliad	2,000	1,900 97
	Gonzales	6,200	6,100 98
	Gregg	42,800	42,300 99
	Guadalupe	20,400	20,000 98
	Hardin	16,000	15,700 98
	Harris	1,052,200	1,042,900 99
	Harrison	20,400	20,100 98
	Henderson	23,300	22,900 98
	Hidalgo	99,600	97,900 98
	Hill	10,800	10,600 98
	Hood	10,900	10,800 99
	Houston	8,700	8,500 97
	Hudspeth	800	800 100
	Hunt	25,200	24,800 98
	Jasper	12,600	12,400 98
Jeff Davis	600	600 100	
Johnson	33,100	32,800 99	
Karnes	4,600	4,500 98	
Kaufman	17,300	17,000 98	
Kendall	5,200	5,100 98	
Kent	400	400 100	
Kleberg	10,900	10,700 99	
Knox	1,900	1,900 100	
Lamb	6,200	6,100 98	
Lampasas	5,500	5,400 98	
Lavaca	7,600	7,300 96	
Lee	4,900	4,800 98	
Leon	5,400	5,200 96	
Liberty	20,500	20,100 98	
Limestone	8,700	8,500 98	
Llano	5,500	5,400 98	
Lubbock	79,300	78,600 99	
Lynn	2,700	2,700 100	
Madison	3,700	3,600 97	

# Georgia

## WTBS—(Continued) (Arbitron Data Continued)

Net Weekly Circulation	State County	Total Households	TV Households Households %	%	
<b>Between 5-24%</b>	<b>TEXAS</b>				
	Mason	1,600	1,500	94	
	Medina	8,900	8,700	98	
	Milam	9,100	8,900	98	
	Mills	1,900	1,900	100	
	Montague	7,400	7,300	99	
	Montgomery	61,100	60,000	98	
	Newton	5,200	5,000	97	
	Palo Pinto	10,100	10,000	99	
	Panola	8,600	8,400	98	
	Parmer	3,400	3,400	100	
	Poik	12,500	12,200	98	
	Reeves	4,800	4,700	98	
	Refugio	3,200	3,200	100	
	Robertson	6,200	6,100	98	
	Rockwall	8,600	8,500	99	
	Runnels	4,800	4,700	98	
	Rusk	17,100	16,800	98	
	Sabine	4,300	4,200	98	
	San Augustine	3,300	3,200	97	
	San Patricio	20,200	19,800	98	
	San Saba	2,500	2,400	98	
	Shelby	9,500	9,300	98	
	Sherman	1,100	1,100	100	
	Smith	58,000	57,300	99	
	Somervell	1,900	1,900	100	
	Stonewall	1,000	1,000	100	
	Tarrant	403,000	400,000	99	
	Throckmorton	900	900	100	
	Titus	8,900	8,700	98	
	Tyler	8,200	8,000	98	
	Upshur	12,300	12,100	98	
	Walker	16,200	15,700	97	
	Washington	9,100	8,800	97	
	Wharton	15,400	15,100	98	
	Wilbarger	6,200	6,200	100	
	Wise	12,400	12,300	99	
	Young	8,500	8,400	99	
	<b>UTAH</b>				
	Beaver	1,700	1,700	100	
	Box Elder	11,300	11,200	99	
	Daggett	200	200	100	
Davis	51,300	50,800	99		
Duchesne	4,600	4,400	96		
Iron	6,700	6,300	94		
Juab	1,800	1,800	100		
Kane	1,600	1,500	94		
Millard	4,600	4,500	98		
Morgan	1,500	1,500	100		
Rich	700	700	100		
Salt Lake	238,600	235,300	99		
Sevier	5,200	5,100	98		
Tooele	9,100	9,000	99		
Uintah	8,300	8,000	96		
Utah	70,000	68,700	98		
Washington	11,200	10,600	95		
Weber	55,300	54,600	99		
<b>VIRGINIA</b>					
Amherst	9,900	9,700	98		
Appomattox	4,500	4,400	98		
Arlington	129,800	129,200	99		
Augusta	33,100	32,700	99		
Bedford	15,100	14,900	99		
Bland	2,200	2,100	95		
Botetourt	8,800	8,700	99		
Brunswick	5,000	4,900	98		
Carroll	9,700	9,500	98		
Chesterfield	62,800	62,500	100		
Clarke	3,900	3,900	100		

## WTBS—(Continued) (Arbitron Data Continued)

Net Weekly Circulation	State County	Total Households	TV Households Households %	%	
<b>Between 5-24%</b>	<b>CULPEPER</b>	8,500	8,400	99	
	Dinwiddie	21,400	21,100	99	
	Essex	3,200	3,100	97	
	Fairfax	266,400	265,500	100	
	Fauquier	14,400	14,200	99	
	Floyd	4,500	4,400	98	
	Frederick	20,600	20,400	99	
	Gloucester	9,800	9,700	99	
	Goochland	4,200	4,100	98	
	Greene	3,100	3,000	97	
	Halifax	12,100	11,900	98	
	Hanover	18,700	18,400	98	
	Isle Of Wight	8,200	8,100	99	
	King William	3,500	3,500	100	
	Lancaster	4,200	4,100	98	
	Lee	9,500	9,300	98	
	Loudoun	23,900	23,600	99	
	Lunenburg	4,100	4,000	98	
	Mecklenburg	10,500	10,300	98	
	Northampton	5,500	5,400	98	
	Nottoway	5,300	5,200	98	
	Orange	7,300	7,200	98	
	Page	7,600	7,600	100	
	Prince Edward	5,100	5,000	98	
	Prince William	60,600	60,200	99	
	Richmond	2,500	2,500	100	
	Rockbridge	10,400	10,300	99	
	Rockingham	27,600	27,300	99	
	Shenandoah	11,300	11,200	99	
	Southampton	7,900	7,800	99	
	Spotsylvania	20,200	20,000	99	
	Stafford	16,200	16,000	99	
	Sussex	3,400	3,300	97	
	Warren	8,900	8,800	99	
	Norfolk City	93,900	93,200	99	
	Portsmouth City	38,200	37,900	99	
	Richmond City	87,900	87,200	99	
	Suffolk City	16,900	16,600	98	
	<b>VERMONT</b>				
	Addison	11,000	10,700	97	
	Bennington	13,600	13,300	98	
	Caledonia	10,300	10,100	98	
Chittenden	44,900	44,200	98		
Essex	2,500	2,500	100		
Franklin	13,000	12,900	99		
Lamoille	6,900	6,800	99		
Orange	9,100	8,900	98		
Rutland	23,100	22,500	98		
Windham	16,000	15,300	96		
Windsor	21,400	20,800	97		
<b>WASHINGTON</b>					
Benton	38,200	37,000	97		
Chelan	20,600	19,700	96		
Clallam	21,700	20,800	96		
Clark	80,500	78,500	97		
Cowlitz	30,600	29,600	97		
Douglas	9,600	9,300	97		
Franklin	13,000	12,600	97		
Grant	19,900	19,100	96		
Grays Harbor	25,600	24,000	94		
Jefferson	7,800	7,500	96		
King	559,600	540,000	96		
Kitsap	64,500	62,900	98		
Klickitat	6,300	5,900	94		
Lincoln	3,800	3,700	97		
Mason	14,200	13,800	97		
Pacific	7,500	7,000	93		
Pend Oreille	3,400	3,300	97		
Pierce	203,800	198,500	97		



**WTBS—(Continued)**  
**(Arbltrn Data Continued)**

Net Weekly Circulation	State County	Total Households	TV Households Households %
<b>Between 5-24%</b>	<b>WASHINGTON</b>		
	Skagit	27,900	26,800 96
	Skamania	3,000	2,800 93
	Snohomish	147,600	143,600 97
	Spokane	142,000	137,500 97
	Stevens	11,200	10,600 95
	Thurston	57,900	56,300 97
	Wahkiakum	1,400	1,300 93
	Walla Walla	17,800	16,700 94
	Whatcom	45,100	43,200 96
	Whitman	15,300	14,700 96
	Yakima	68,600	65,600 96
	<b>WISCONSIN</b>		
	Adams	5,300	5,100 96
	Barron	15,700	15,200 97
	Bayfield	5,600	5,500 98
	Brown	68,800	68,300 99
	Buffalo	5,400	5,300 98
	Calumet	11,700	11,500 98
	Clark	12,300	11,900 97
Columbia	18,000	17,600 98	
Crawford	6,100	6,000 98	
Dane	135,900	132,900 98	
Dodge	26,700	26,200 98	
Door	10,600	10,500 99	
Douglas	16,500	16,300 99	
Dunn	12,100	11,800 98	
Fond Du Lac	31,800	31,300 98	
Forest	3,500	3,400 97	
Grant	17,900	17,300 97	
Green	12,300	12,100 98	
Green Lake	7,500	7,300 97	
Iowa	7,600	7,400 97	
Iron	2,700	2,700 100	
Jackson	6,300	6,100 97	
Jefferson	24,300	24,000 99	
Kenosha	44,100	43,600 99	
Kewaunee	6,900	6,800 99	
La Crosse	35,300	34,800 99	
Lafayette	6,200	6,100 98	
Langlade	7,600	7,400 97	
Lincoln	11,000	10,800 98	
Manitowoc	30,000	29,700 99	
Marathon	41,600	41,100 99	
Marinette	15,800	15,600 99	
Milwaukee	374,100	369,400 99	
Monroe	13,100	12,800 98	
Oneida	12,900	12,600 98	
Outagamie	48,200	47,900 99	
Ozaukee	24,700	24,400 99	
Pierce	11,300	11,100 98	
Portage	20,800	20,400 98	
Price	6,400	6,200 97	
Racine	63,300	62,800 99	
Richland	6,600	6,400 97	
Rock	51,900	51,300 99	
Rusk	5,900	5,700 97	
St Croix	16,300	16,100 99	
Sauk	17,400	16,900 97	
Shawano	14,000	13,800 99	
Sheboygan	37,700	37,300 99	
Taylor	6,500	6,300 97	
Trempealeau	9,700	9,400 97	
Vernon	10,000	9,800 98	
Vilas	7,500	7,300 97	
Walworth	27,200	26,800 99	
Washburn	5,700	5,600 98	
Washington	30,900	30,600 99	
Waukesha	100,400	99,400 99	

**WTBS—(Continued)**  
**(Arbltrn Data Continued)**

Net Weekly Circulation	State County	Total Households	TV Households Households %
<b>Between 5-24%</b>	Waupaca	16,500	16,300 99
	Waushara	8,300	8,100 98
	Wood	29,600	29,200 99
	<b>WEST VIRGINIA</b>		
	Barbour	6,200	6,100 98
	Berkeley	19,700	19,600 99
	Clay	4,200	4,100 98
	Doddridge	2,800	2,800 100
	Gilmer	3,000	2,900 97
	Grant	3,700	3,600 97
	Hampshire	5,900	5,800 98
	Hancock	14,900	14,900 100
	Hardy	3,700	3,600 97
	Jackson	9,700	9,600 99
	Mason	10,000	9,900 99
	Morgan	4,500	4,400 98
	Pendleton	3,100	3,000 97
	Ritchie	4,500	4,400 98
	Roane	5,500	5,400 98
	Summers	5,500	5,400 97
Taylor	6,300	6,200 98	
<b>WYOMING</b>			
Crook	2,300	2,200 96	
Fremont	12,900	12,500 97	
Park	9,200	8,800 96	
Platte	4,500	4,300 96	

**WGNX, Atlanta**  
**(Arbltrn Data Continued)**

Net Weekly Circulation	State County	Total Households	TV Households Households %
<b>Between 5-24%</b>	<b>GEORGIA</b>		
	Banks	3,700	3,600 97
	Catoosa	14,400	14,300 99
	Crawford	2,500	2,400 96
	Elbert	7,000	6,900 99
	Gilmer	4,400	4,300 98
	Habersham	9,600	9,500 99
	Hancock	3,000	2,900 97
	Heard	2,400	2,400 100
	Houston	29,500	29,200 99
	Jones	6,800	6,700 99
	Madison	7,400	7,300 99
	Monroe	5,600	5,500 98
	Morgan	4,100	4,000 98
	Oglethorpe	3,500	3,400 97
	Pike	3,400	3,300 97
	Putnam	4,300	4,200 98
	Rabun	4,300	4,200 98
	Stephens	8,300	8,200 99
	Walker	20,200	20,000 99
White	4,300	4,200 98	
Wilkes	4,000	3,900 98	
Wilkinson	3,700	3,600 97	

# Georgia

## WAGA-TV, Atlanta (Arbitron Data Continued)

Net Weekly Circulation	State County	Total Households	TV Households Households	%	
<b>Between 25-49%</b>	<b>GEORGIA</b>				
	Baldwin	12,000	11,800	98	
	Chattooga	7,800	7,700	99	
	Fannin	6,100	6,000	98	
	Franklin	6,100	6,000	98	
	Hancock	3,000	2,900	97	
	Monroe	5,600	5,500	98	
	Murray	8,200	8,100	99	
	Stephens	8,300	8,200	99	
	Washington	6,500	6,300	97	
	Whitfield	25,200	25,000	99	
	Wilkes	4,000	3,900	98	
	<b>NORTH CAROLINA</b>				
	Clay	2,800	2,700	96	
	<b>Between 5-24%</b>	<b>ALABAMA</b>			
		Calhoun	44,500	44,200	99
		Chambers	14,500	14,300	99
Clay		4,800	4,700	98	
De Kalb		21,700	21,500	99	
<b>GEORGIA</b>					
Bibb		57,200	56,600	99	
Coffee		10,100	9,900	98	
Cook		4,900	4,800	98	
Elbert		7,000	6,900	99	
Harris		6,500	6,400	98	
Houston		29,500	29,200	99	
Jones		6,800	6,700	99	
Lowndes		25,800	25,300	98	
Macon		5,000	4,900	98	
Peach		7,300	7,200	99	
Pulaski		3,200	3,100	97	
Talbot		2,100	2,000	95	
Taliaferro		800	800	100	
Taylor		2,700	2,600	96	
Thomas		13,300	13,100	98	
Walker		20,200	20,000	99	
<b>NORTH CAROLINA</b>					
Macon		9,700	9,400	97	
<b>TENNESSEE</b>					
Polk		4,900	4,900	99	

## WSB-TV, Atlanta (Arbitron Data Continued)

Net Weekly Circulation	State County	Total Households	TV Households Households	%
<b>50% &amp; Over</b>	<b>GEORGIA</b>			
	Walton	11,800	11,700	99
	White	4,300	4,200	98
<b>Between 25-49%</b>	<b>ALABAMA</b>			
	Calhoun	44,500	44,200	99
	Chambers	14,500	14,300	99
	Cherokee	7,200	7,100	99
	Randolph	7,400	7,300	99
	<b>GEORGIA</b>			
	Bibb	57,200	56,600	99
	Coffee	10,100	9,900	98
	Crisp	7,300	7,100	98
	Fannin	6,100	6,000	98
	Hancock	3,000	2,900	97
	Jones	6,800	6,700	99
	Murray	8,200	8,100	99
	Oglethorpe	3,500	3,400	97
	Schley	1,100	1,100	100
	Sumter	10,300	10,100	98
	Tift	11,900	11,700	98
Towns	2,600	2,600	100	
<b>Between 5-24%</b>	<b>ALABAMA</b>			
	Clay	4,800	4,700	98
	Etowah	39,500	39,300	99
	<b>GEORGIA</b>			
	Ben Hill	6,400	6,200	98
	Colquitt	13,100	12,900	98
	Cook	4,900	4,800	98
	Dodge	6,000	5,900	98
	Elbert	7,000	6,900	99
	Harris	6,500	6,400	98
	Hart	6,900	6,800	99
	Houston	29,500	29,200	99
	Irwin	3,400	3,300	97
	Jeff Davis	4,400	4,300	98
	Laurens	13,800	13,500	98
	Lowndes	25,800	25,300	98
	Peach	7,300	7,200	99
	Stephens	8,300	8,200	99
	Talbot	2,100	2,000	95
	Taliaferro	800	800	100
	Telfair	4,000	3,900	98
	Thomas	13,300	13,100	98
	Toombs	9,000	8,800	98
	Washington	6,500	6,300	97
	Whitfield	25,200	25,000	99
	Wilkes	4,000	3,900	98
	<b>NORTH CAROLINA</b>			
	Cherokee	7,900	7,700	98
	Clay	2,800	2,700	96
	Macon	9,700	9,400	97
	<b>TENNESSEE</b>			
	Polk	4,900	4,900	99

# Georgia

## WXIA-TV, Atlanta (Arbitron Data Continued)

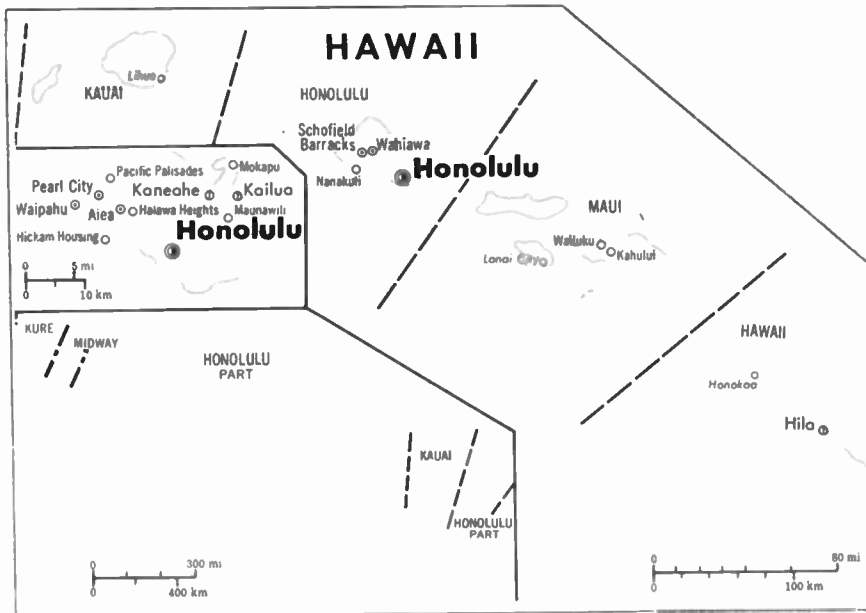
Net Weekly Circulation	State County	Total Households	TV Households Households	%
<b>50% &amp; Over</b>	<b>GEORGIA</b>			
	Walton	11,800	11,700	99
	White	4,300	4,200	98
<b>Between 25-49%</b>	<b>GEORGIA</b>			
	Baldwin	12,000	11,800	98
	Banks	3,700	3,600	97
	Ben Hill	6,400	6,200	98
	Chattooga	7,800	7,700	99
	Elbert	7,000	6,900	99
	Gilmer	4,400	4,300	98
	Hancock	3,000	2,900	97
	Madison	7,400	7,300	99
	Towns	2,600	2,600	100
	Whitfield	25,200	25,000	99
	Wilkes	4,000	3,900	98
	<b>Between 5-24%</b>	<b>ALABAMA</b>		
Chambers		14,500	14,300	99
Cherokee		7,200	7,100	99
	Clay	4,800	4,700	98
	<b>ARKANSAS</b>			
	Marion	5,200	5,100	98
	<b>FLORIDA</b>			
	Levy	9,700	9,400	97
	<b>GEORGIA</b>			
	Bibb	57,200	56,600	99
	Bleckley	3,700	3,600	97
	Coffee	10,100	9,900	98
	Dodge	6,000	5,900	98
	Fannin	6,100	6,000	98
	Franklin	6,100	6,000	98
	Harris	6,500	6,400	98
	Hart	6,900	6,800	99
	Houston	29,500	29,200	99
	Irwin	3,400	3,300	97
	Jeff Davis	4,400	4,300	98
	Jones	6,800	6,700	99
	Laurens	13,800	13,500	98

## WXIA-TV—(Continued) (Arbitron Data Continued)

Net Weekly Circulation	State County	Total Households	TV Households Households	%
<b>Between 5-24%</b>	Lowndes	25,800	25,300	98
	Murray	8,200	8,100	99
	Oglethorpe	3,500	3,400	97
	Randolph	3,300	3,200	97
	Stephens	8,300	8,200	99
	Talbot	2,100	2,000	95
	Telfair	4,000	3,900	98
	Thomas	13,300	13,100	98
	Toombs	9,000	8,800	98
	Wilkinson	3,700	3,600	97
	<b>NORTH CAROLINA</b>			
Alleghany	3,900	3,800	97	
Cherokee	7,900	7,700	98	
Clay	2,800	2,700	96	

## WTVM, Columbus (Arbitron Data Continued)

Net Weekly Circulation	State County	Total Households	TV Households Households	%
<b>Between 5-24%</b>	<b>GEORGIA</b>			
	Decatur	9,200	9,000	98
	Houston	29,500	29,200	99
	Jasper	3,000	2,900	97
	Lamar	4,600	4,500	98
	Miller	2,600	2,500	96
	Monroe	5,600	5,500	98
	Pike	3,400	3,300	97
	Pulaski	3,200	3,100	97
	Wilcox	2,600	2,600	100



Market	Arbitron ADI TV Households	Rank
Hilo .....	•	•
Honolulu .....	•	•
Kailua-Kona .....	•	•
Wailuku .....	•	•

**Market Area Commercial TV Stations**

KGMD-TV (9), KHAW-TV (11), KHBC-TV (2), KHVO (13)  
 KBFD (32), KFVE (5), KGMB (9), KHAI-TV (20), KHNL (13), KHDN-TV (2), KWHE (14), KITV  
 (4), KMGH (26)  
 KVHF (6)  
 KAI-TV (7), KGMV (3), KMAU (12)

**ARBITRON DOES NOT HAVE  
 WEEKLY CIRCULATION DATA FOR HAWAII**

**Hawaii Station Totals as of October 1, 1988**

	VHF	UHF	TOTAL
Commercial Television Stations	13	4	17
Educational Television Stations	2	0	2
	15	4	19

# Hawaii—Hilo

## KGMD-TV

Ch. 9

(Satellite of KGMB, Honolulu)

**Network Service:** CBS.

**Licensee:** Lee Enterprises Inc., 130 E. 2nd St., Davenport, IA 52801.

**Studio:** See KGMB, Honolulu.

**Telephones:** 808-944-5200, Honolulu; 808-935-6221, Hilo.

**Technical Facilities:** Channel No. 9 (186-192 MHz). Authorized power: 9.68-kw visual, 1.71-kw aural. Antenna: Minus 290-ft. above av. terrain, 258-ft. above ground, 1120-ft. above sea level.

Latitude	19°	43'	00''
Longitude	155°	08'	13''

**Transmitter:** 58 Manaolana Place.

**Ownership:** Lee Enterprises Inc. See Group Ownership of Television Stations.

**Began Operation:** May 15, 1955.

**Represented (sales):** Katz Television.

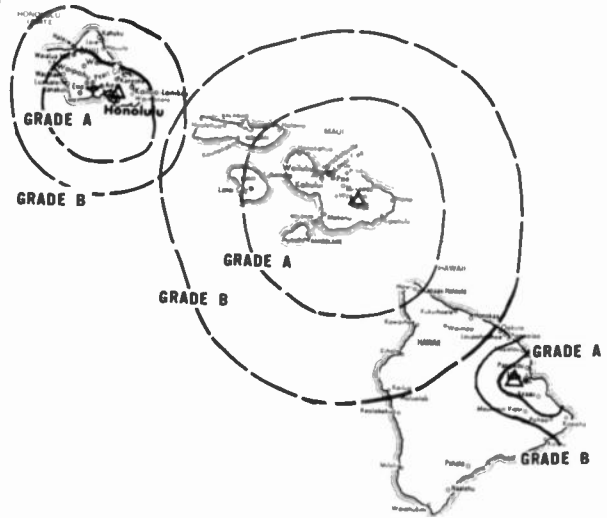
**Represented (engineering):** David Steel & Associates.

**Personnel:**

DICK GRIMM, general manager.

**Rates:** Sold in combination with KGMB, Honolulu & KGMV, Waikiki with rates applying to simultaneous telecasts on all three stations.

**NETWORK BASE HOURLY RATE:** Bonus to KGMB, Honolulu.



KGMD-TV BPCT-4894 Granted 1/5/76

© American Map Corp., No. 14244

**City of License:** Hilo.

# Hawaii—Hilo

## KHAW-TV

Ch. 11

(Satellite of KHON-TV, Honolulu)

**Network Service:** NBC.

**Licensee:** Burnham Bcstg. Co., One Magnificent Mile, Suite 1200, Chicago, IL 60611.

**Studio:** See KHON-TV, Honolulu.

**Telephone:** 808-531-8585.

**Technical Facilities:** Channel No. 11 (198-204 MHz). Authorized power: 2.09-kw visual, 275-kw aural. Antenna: Minus 823-ft. above av. terrain, 80-ft. above ground, 90-ft. above sea level.

Latitude	19°	43'	56''
Longitude	155°	04'	09''

**Transmitter:** Naniloa Hotel, Hilo.

**News Services:** AP, CNN.

**Ownership:** Burnham Broadcasting Co. See Group Ownership of Television Stations.

**Began Operation:** November 27, 1961.

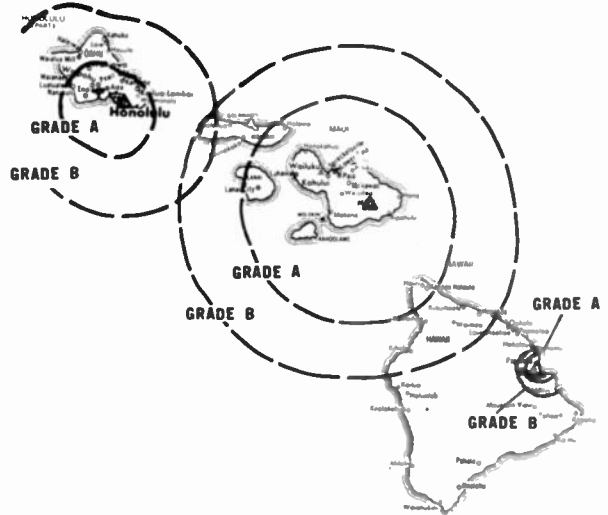
**Represented (sales):** Harrington, Righter & Parsons Inc.

**Personnel:**

See KHON-TV, Honolulu.

**Rates:** Sold in combination with KHON-TV, Honolulu & KAIL-TV Waikiki with rates applying to simultaneous telecasts on all stations.

**NETWORK BASE HOURLY RATE:** Bonus to KHON-TV, Honolulu.



SCALE OF MILES  
0 50 100

KHAW-TV BPCT-3248 Granted 10/17/63

© American Map Corp., No. 14244

City of License: Hilo.

# Hawaii—Hilo

## KHBC-TV

Ch. 2

**Network Service:** None, independent.

**Licensee:** Kona-Hilo Bcstg. Corp., Box 4250, Hilo, HI 96720.

**Studio:** 400 Hualani Street, Hilo, HI 96720.

**Technical Facilities:** Channel No. 2 (54-60 MHz). Authorized power: 2.31-kw max. visual, 0.231-kw max. aural. Antenna: Minus 574-ft. above av. terrain, 142-ft. above ground, 148-ft. above sea level.

Latitude	19°	43'	51''
Longitude	155°	04'	11''

**Transmitter:** 71 Banyan Dr., Hilo Hawaiian Hotel, Hilo.

**Satellite Earth Station:** Harris, 7-meter; Drake receivers.

**News Service:** CNN.

**Ownership:** William N. Evans, pres.-treas., 100%; Nancy Ross, v.p.; Julia Naras, secy.

**Began Operation:** August 22, 1983. Sale to Hilo Bcstg. (Marvin Chupack, et al.) by Trustee in Bankruptcy approved by FCC Jan. 31, 1986. Sale to present owner approved by FCC April 24, 1987. Began operation as KHBC-TV April 14, 1986.

**Represented (legal):** Hall, Dicker, Lawler, Kent & Friedman.

**Personnel:**

WILLIAM N. EVANS, president.

ABE LAGADON, station manager.

GERRI SHIMADA, office manager, programmer.

DERRICK UMEMOTO, sales manager.

**Highest 30 Sec. Rate:** \$90.



City of License: Hilo.

# Hawaii—Hilo

## KHVO

Ch. 13

(Satellite of KITV, Honolulu)

**Network Service:** ABC.

**Licensee:** Tak Communications, 10800 Tara Dr., Potomac, MD 20854.

**Studio:** See KITV, Honolulu.

**Telephone:** 808-935-8289.

**Technical Facilities:** Channel No. 13 (210-216 MHz). Authorized power: 4.68-kw visual, 1.59-kw aural. Antenna: Minus 823-ft. above av. terrain, 80-ft. above ground, 90-ft. above sea level.

Latitude	19°	43'	57''
Longitude	155°	04'	04''

**Transmitter:** Nanihoa Hotel, Hilo, HI.

**Ownership:** Tak Communications Inc., 100%. See Group Ownership of Television Stations.

**Began Operation:** May 15, 1960.

**Represented (sales):** Settel Inc.

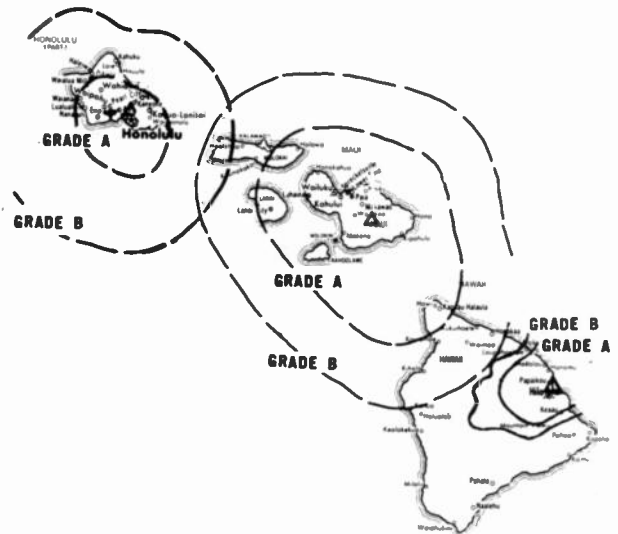
**Represented (legal):** Leventhal, Senter & Lerman.

**Personnel:**

See KITV, Honolulu

**Rates:** Sold in combination with KITV, Honolulu.

**NETWORK BASE HOURLY RATE:** Included with KITV, Honolulu.



KHVO BPC1-3077 Granted 9/6/62

© American Map Corp., No. 14244

City of License: Hilo.



# Hawaii—Honolulu

**KBFD**

**Ch. 32**

**Network Service:** None, independent.

**Licensee:** The Allen Bcstg. Corp., 1188 Bishop St., Penthouse 1, Honolulu, HI 96813.

**Studio:** 1188 Bishop St., Penthouse 1, Honolulu, HI 96813.

**Telephone:** 808-521-8066.

**Technical Facilities:** Channel No. 32 (578-584 MHz). Authorized power: 145-kw max. visual, 14.5-kw max. aural. Antenna: Directional, 424-ft. above av. terrain, 390-ft. above ground, 413-ft. above sea level.

Latitude	21°	18'	49''
Longitude	157°	51'	43''

**Transmitter:** 1188 Bishop St.

**Ownership:** Kea Sung Chung, chmn.-pres., 60.0%; Ok Soon Chung, v.p.-treas., 10.0%; Jaeh Hoon Chung, secy., 15.0%; June Ho Chung, 10.0%; Yun Hee Chung, 5%.

**Began Operation:** March 24, 1986.

**Represented (legal):** Hardy, Popham & Wirpel.

**Represented (engineering):** Comsearch Inc.

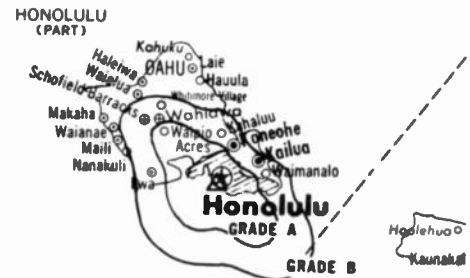
**Personnel:**

KEA SUNG CHUNG, president & general manager.  
YUN HEE CHUNG, station manager.  
DAVID MOORE, chief engineer.

**Highest One Hour Rate:** \$500.

**Highest 30 Sec. Rate:** \$150.

## HAWAII



### SCALE OF MILES



KBFD BMPCT—851024KG Granted 11/27/85

© American Map Corp., No. 14244

**City of License:** Honolulu.

# Hawaii—Honolulu

## KFVE

Ch. 5

**Network Service:** None, independent.

**Licensee:** Ka'ikena Lani TV Corp., 315 Sand Island Rd., Honolulu, HI 96819-2295.

**Studio:** 315 Sand Island Rd., Honolulu, HI 96819-2295.

**Telephone:** 808-842-5555.

**Technical Facilities:** Channel No. 5 (76-82 MHz). Authorized power: 51.9-kw max. visual. Antenna: 2064-ft. above av. terrain, 161-ft. above ground, 2641-ft. above sea level.

Latitude	21°	24'	03''
Longitude	158°	06'	10''

**Transmitter:** 3-mi. NE of Nanakuli on Palehua Rd.

**Multichannel TV Sound:** Stereo only.

**Ownership:** Lee M. Holmes, pres.-treas., 17.5%; Henry Osborne, v.p., 13.0%; Ernie A. Galito, secy., 13.0%; Bryan Holmes, 17.5%; Cynthia A. Char, dir., 13.0%; Karen Kananui, dir., 13.0%; Richard Kananui, dir., 13.0%. The Holmes have interest in licensee of KOKU(FM) Agana, Guam; applications for MMDS stations & in Guam Cable TV & Northern Marianas Cable TV Corp., cable television operators on Guam & Northern Marianas Islands.

**Began Operation:** February 7, 1988.

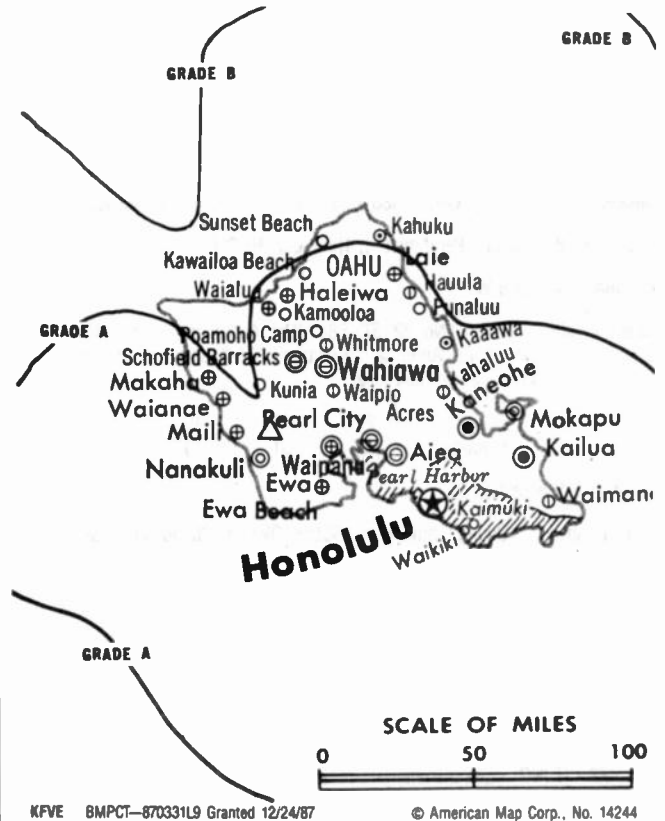
**Represented (sales):** Independent TV Sales.

**Represented (legal):** Brown, Finn & Nietert.

**Represented (engineering):** Lohnes & Culver.

### Personnel:

DON METZGER, vice president & general manager.  
BRYAN HOLMES, vice president, programming.  
HANK KAUL, chief engineer.  
NORMA JONES, local sales manager.  
SHARON KANALEY, national sales manager.



KFVE BMPCT-870331L9 Granted 12/24/87

© American Map Corp., No. 14244

DEBBY McGRAW, promotion director.  
RON CHUNG, business manager.

**Rates:** On request.

**City of License:** Honolulu.

# Hawaii—Honolulu

## KGMB

Ch. 9

(Also operates satellite KGMD-TV, Hilo and semi-satellite KGMV, Wailuku, Maui)

Network Service: CBS.

Licenses: Lee Enterprises Inc., 130 E. 2nd St., Davenport, IA 52801.

Studio: 1534 Kapiolani Blvd., Honolulu, HI 96814.

Telephone: 808-944-5200.

Technical Facilities: Channel No. 9 (186-192 MHz). Authorized power: 209-kw visual, 29.5-kw aural. Antenna: Minus 170-ft. above av. terrain, 436-ft. above ground, 441-ft. above sea level.

Latitude	21°	17'	45.70''
Longitude	157°	50'	35.70''

Transmitter: 1534 Kapiolani Blvd.

Satellite Earth Stations: Scientific-Atlanta, 10-meter C-band; Cosmos, 4.5-meter C-band; Strato Vision, 4.5-meter C-band; Scientific-Atlanta receivers.

News Service: UPI.

Ownership: Lee Enterprises Inc. See Group Ownership of Television Stations.

Began Operation: December 1, 1952. Sale of Consolidated Amusement Corp. and its 75.45% interest to Hialand Development Corp. approved Dec. 3, 1958 by FCC (Television Digest, Vol. 14:40, 41, 46). Sale of 75.45% to Honolulu Star-Bulletin approved Dec. 22, 1959 (Vol. 15:52). Sale by Honolulu Star-Bulletin approved May 5, 1965 (Vol. 4:42, 5:19). Transfer of control from the Standard Corp. to the Heftels approved Oct. 1, 1972. Sale to present owner by the Heftels approved by FCC Jan. 27, 1977 (Vol. 16:37).

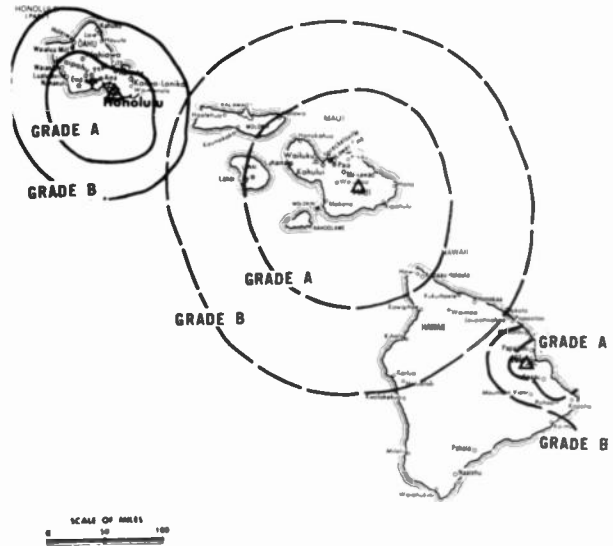
Represented (sales): Katz Television.

Represented (legal): Kobayashi, Watanabe, Sugita, Kawashima & Goda.

Represented (engineering): David Steel & Associates.

### Personnel:

DICK GRIMM, general manager.  
LOREN NEUHARTH, general sales & marketing manager.  
ROD SHIMABUKURO, chief engineer.  
JAMES MANKE, news director.  
PHIL ARNONE, program & broadcast marketing manager.



KGMB BPCT-3610 Granted 10/19/65

© American Map Corp., 1-4244

ROBERT PENNYBACKER, audience promotion director.  
JAMES DONEY, director, community affairs/human resources.  
ED WONG, controller.  
NICK CARTER, manager, production.

Highest One Hour Rate: \$4500.

Highest 30 Sec. Rate: \$900.

NETWORK BASE HOURLY RATE: \$700.

Note: Above rates include satellite operation of KGND-TV, Hilo, KGMV, Wailuku, & translators K69BZ Lihue & K57BI Waimea.

City of License: Honolulu.

# Hawaii—Honolulu

## KHAI-TV

Ch. 20

**Network Service:** None, independent.

**Licensee:** Honolulu Family TV L.P., Debtor in Possession, Osborne Office Center, Suite 260, Chattanooga, TN 37411.

**Studio:** 735 Sheridan St., Honolulu, HI 96814.

**Telephone:** 808-943-1169. **Fax:** 808-946-1257.

**Technical Facilities:** Channel No. 20 (506-512 MHz). Authorized power: 537-kw max. visual, 63-kw max. aural. Antenna: Minus 150-ft. above av. terrain, 320-ft. above ground, 330-ft. above sea level.

Latitude	21°	17'	56''
Longitude	157°	50'	44''

**Transmitter:** 735 Sheridan St., Honolulu.

**Ownership:** Media Central Inc., gen. partner, 51.0%; Honolulu TV 20 Ltd. Partnership, ltd. partner, 49.0%. See Media Central in Group Ownership of Television Stations.

**Began Operation:** December 30, 1983. Sale to present owners approved by FCC Jan. 18, 1985.

**Represented (legal):** Seymour M. Chase, P.C.

**Represented (engineering):** A. D. Ring & Associates.

**Personnel:**

DANIEL KAWAKAMI, general manager.  
JO BAUTISTA, general sales manager.  
SAM SUGANO, program director.  
CLIFFORD INN, promotion director.

**Highest One Hour Rate:** \$1000.



KHAI-TV BMPCT—830110KF Granted 10/7/83

© American Map Corp., No. 14244

**Highest 30 Sec. Rate:** \$175.

**City of License:** Honolulu.

# Hawaii—Honolulu

**KHNL**

**Ch. 13**

**Network Service:** Fox.

**Licensee:** King Broadcasting Co., 333 Dexter Ave. N, Seattle, WA 98109.

**Studio:** 150-B Puuhale Rd., Honolulu, HI 96819.

**Telephone:** 808-847-3246. **TWX:** 7430334. **Telex:** 808-845-3616.

**Technical Facilities:** Channel No. 13 (210-216 MHz). Authorized power: 316-kw visual, 46.8-kw aural. Antenna: 22-ft. above av. terrain, 500-ft. above ground, 505-ft. above sea level.

Latitude	21°	17'	09.00''
Longitude	157°	50'	18.50''

**Transmitter:** 2005 Kalia Rd., Honolulu.

**Satellite Earth Stations:** In operation.

**News Service:** UPI.

**Ownership:** King Broadcasting Co. See Group Ownership of Television Stations.

**Began Operation:** July 4, 1962. Sale by Hawaiian Paradise Park Corp. approved by FCC Sept. 21, 1967. Sale to Mid-Pacific Television Assoc. by Richard Eaton approved by FCC Nov. 28, 1979. FCC approved sale to King Bcstg. Co. May 5, 1986.

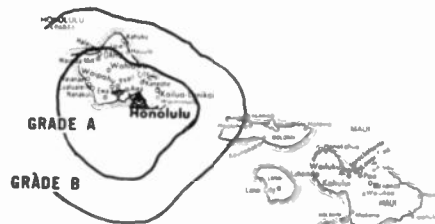
**Represented (sales):** Blair Television.

**Represented (legal):** Fletcher, Heald & Hildreth.

**Represented (engineering):** Hammett & Edison Inc.

**Personnel:**

RICK BLANGIARDI, vice president & general manager.  
JOHN L. FINK, general sales manager.  
PATRICIA VIGUERAS, national sales manager.  
KEITH AOTAKI, chief engineer.  
DANIEL SCHMIDT, program director.  
MICHAEL EINSTEIN, creative director.



SCALE OF MILES  
0 50 100

KHNL BPCT—810522KH Granted 6/15/81

© American Map Corp., No. 14244

DOUG ARMSTRONG, business manager.  
TERRY JOINER, marketing director.

**Highest One Hour Rate:** \$2000.

**Highest 30 Sec. Rate:** \$350.

**City of License:** Honolulu. **AOI:** Hawaii.

# Hawaii—Honolulu

## KHON-TV

Ch. 2

(Also operates satellites KAIL-TV, Wailuku & KHAW-TV, Hilo)

**Network Service:** NBC.

**Licensee:** Burnham Bcstg. Co. Ltd. Partnership, One Magnificent Mile, Suite 1200, Chicago, IL 60611.

**Studio:** 1170 Auahi St., Suite 501, Honolulu, HI 96814.

**Business Office:** 1116 Auahi St., Honolulu, HI 96814.

**Telephone:** 808-531-8585. **Telex:** 723-8340. **Fax:** 808-533-1785.

**Technical Facilities:** Channel No. 2 (54-60 MHz). Authorized power: 100-kw visual, 20-kw aural. Antenna: 60-ft. above av. terrain, 500-ft. above ground, 506-ft. above sea level.

Latitude	21°	17'	39''
Longitude	157°	50'	18''

**Transmitter:** Century Center, 1750 Kalakaua Ave.

**Multichannel TV Sound:** Stereo and separate audio program.

**Satellite Earth Stations:** 2 in operation; Harris, 6.1-meter; Harris receivers.

**News Services:** AP, CNN.

**Ownership:** Burnham Broadcasting Co., 100%. See Group Ownership of Television Stations.

**Began Operation:** December 15, 1952. Sale to present owners by Des Moines Register & Tribune approved by FCC Aug. 23, 1985 (*Television Digest*, Vol. 25:6). Previously, merger of Des Moines Register & Tribune Co. with McCoy Bcstg. Co. approved by FCC March 8, 1979. Sale to McCoy by Pacific & Southern Co. Inc. approved Jan. 17, 1973. Previously, merger with Jupiter Bcstg. of Georgia, surviving corp., later known as Pacific & Southern Bcstg. Co. Inc., approved Nov. 15, 1967 (Vol. 7:47). Assignment to Pacific & Southern Co. Inc. approved Dec. 15, 1967. Previous sale by co-owners Advertising Publishing Co. Ltd. & John D. Keating approved April 28, 1965 (Vol. 4:42). Sale to Advertiser Publishing Co. Ltd. and Island Bcstg. Co. by Herbert Richards approved by FCC June, 1953 (Vol. 9:26).

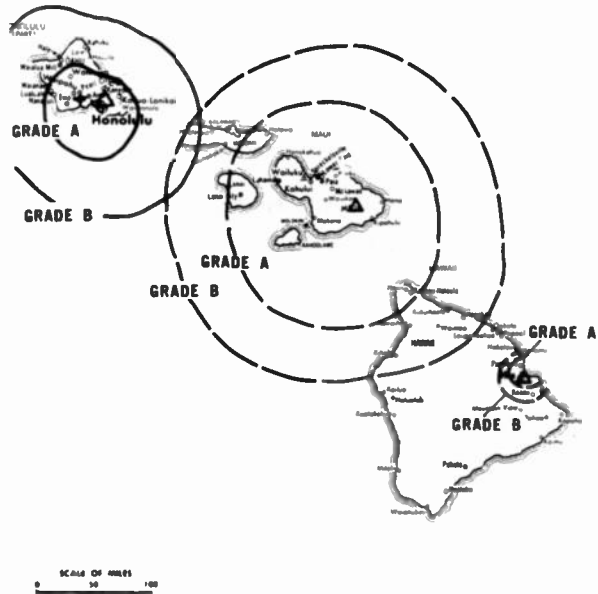
**Represented (sales):** Harrington, Righter & Parsons Inc.

**Represented (legal):** Fisher, Wayland, Cooper & Leader.

**Personnel:**

WILLIAM L. SNYDER, president & general manager.

MICHAEL ROSENBERG, director of sales & station manager.



KHON-TV BPCT-4966 Granted 7/13/77

© American Map Corp., 14244

STEVE HIRAMOTO, local sales manager.  
WILLIAM HAYES, director of engineering.  
KENT BAKER, news director.  
JACK KELLNER, director, community affairs.  
ALAN L. HOFFMAN, program manager.  
LINDA BROCK, promotion director.  
KATHERINE A. BAIST, business manager.  
JIM McCORMICK, productions & operations director.

**Highest 30 Sec. Rate:** \$2000.

**NETWORK BASE HOURLY RATE:** \$525.

**City of License:** Honolulu.

# Hawaii—Honolulu

**KITV**

**Ch. 4**

**(Rebroadcast by KMAU, Wailuku & KHVO, Hilo)**

**Network Service:** ABC.

**Licensee:** Tak Communications, 10800 Tara Drive, Potomac, MD 20854.

**Studio:** 1290 Ala Moana Blvd., Honolulu, HI 96814.

**Telephone:** 808-545-4444. **TWX:** KITV 7238387.

**Fax:** 805-545-6243.

**Technical Facilities:** Channel No. 4 (66-72 MHz). Authorized power: 100-kw visual, 20-kw aural. Antenna: 45-ft. above av. terrain, 495-ft. above ground, 500-ft. above sea level.

Latitude	21°	17'	37''
Longitude	157°	50'	34''

**Transmitter:** Ala Moana Hotel, 410 Atkinson Dr., Honolulu.

**Satellite Earth Station:** 4.5-meter C-band.

**News Services:** AP, ABC.

**Ownership:** Tak Communications Inc., 100%. See Group Ownership of Television Stations.

**Began Operation:** April 16, 1954. Sale to Television Corp. of America by American Bcstg. Stations Inc. (WMT, Cedar Rapids, IA, interlocking with WMT-TV) & Dolph Petty Bcstg. approved Jan. 11, 1956 (*Television Digest*, Vol. 11:46; 12:2). Sale to Kaiser Bcstg. by Television Corp. of America (Albert Zugsmith interests) which operated station as KULA-TV, approved June 11, 1958 (Vol. 14:19, 24). Kaiser sale to Berger group, approved Dec. 18, 1964 (Vol. 4:41, 51). Lawrence S. Berger & assoc. sale to Starr Bcstg. Group approved June 15, 1973 (Vol. 12:47). Sold to Shamrock Bcstg. by Starr, June 7, 1979. Sale to present owner including KHVO, Hilo & KMAU, Wailuku, HI approved Jan. 27, 1987 (Vol. 26:46).

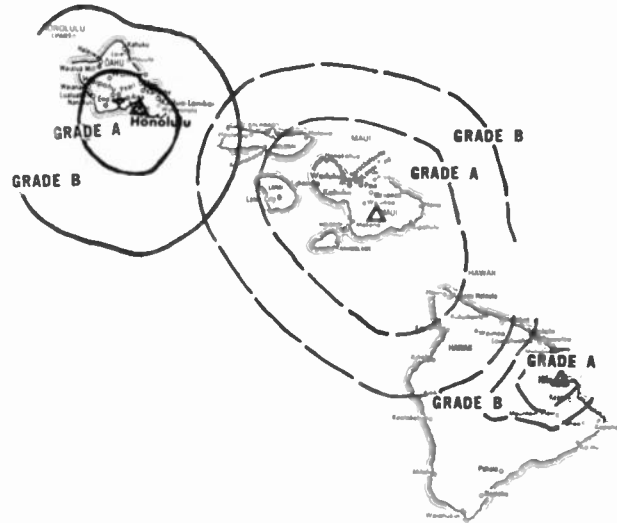
**Represented (sales):** Seltel Inc.

**Represented (legal):** Dow, Lohnes & Albertson.

**Represented (engineering):** Hammett & Edison Inc.

**Personnel:**

JIM MATTHEWS, general manager.  
PETER DENNANT, director of engineering.  
MUNEO HAMADA, business manager.



KITV BPCT-4921 Granted 7/2/76

© American Map Corp., No. 14244

PAUL UDELL, news director.  
TRACY KELIHOOMALU, program director.  
MIKE AINSWORTH, production manager.  
JOHN LEONARD, local sales manager.  
DAN CHINN, national sales manager.  
CHERYL KEEFE, promotion director.

**Highest One Hour Rate:** \$5000.

**Highest 30 Sec. Rate:** \$1500.

**NETWORK BASE HOURLY RATE:** \$500.

**City of License:** Honolulu. **ADI:** Hawaii.

# Hawaii—Honolulu

## KMGT

Ch. 26

(Operates satellite KVHF, Kailua-Kona, HI)

**Network Service:** None, independent.

**Licensee:** Mauna Kea Bcstg. Co., 1500 Cotner Ave., Box 250028, Los Angeles, CA 90025.

**Studio:** 970 N. Kalaheo Ave., Honolulu, HI 96734.

**Telephone:** 808-254-5826.

**Technical Facilities:** Channel No. 26 (542-548 MHz). Authorized power: 99.3-kw max. visual, 9.93-kw max. aural. Antenna: 2110-ft. above av. terrain, 100-ft. above ground, 2540-ft. above sea level.

Latitude	21°	19'	49.20''
Longitude	157°	45'	24.10''

Holds CP for change to 75.9-kw max. visual, 7.59-kw max. aural, 2120-ft. above av. terrain, 60-ft. above ground, 2500-ft. above sea level. BPCT-850305KF.

**Transmitter:** Wiliwilinui Ridge, Honolulu.

**Satellite Earth Stations:** In operation; Uniden receivers.

**News Service:** UPI.

**Ownership:** Mount Wilson FM Bcstrs. Inc., 100%. Mount Wilson FM Bcstrs. Inc. Ownership: Saul Levine, pres., 100%; Ellis Guskys, v.p.; Anita Levine, secy.-treas. MWFB is licensee of KKGO(FM), Los Angeles, CA.

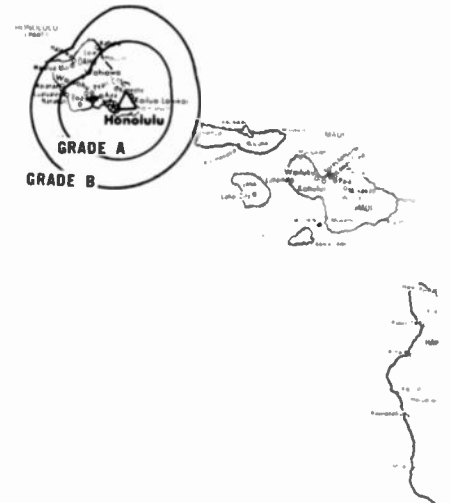
**Began Operation:** December 23, 1982.

**Represented (sales):** Mutual Telesales.

**Represented (legal):** Cohn & Marks.

**Personnel:**

TOM WHITE, general manager.  
LINDA MANOWN, sales manager.



KMGT BPCT-850305KF Granted 5/28/85

© American Map Corp., No. 14244

SCOTT JOSSART, chief engineer.  
GARRETT NAKAHODO, program director.

**Highest 30 Sec. Rate:** \$400.

**City of License:** Honolulu.



# Hawaii—Honolulu

## KWHE

Ch. 14

**Network Service:** None, independent.

**Grantee:** Le Sea Broadcasting Corp., Box 1400, Honolulu, HI 96817.

**Studio:** 1188 Bishop St., 5th Floor, Honolulu, HI 96813.

**Telephone:** 808-538-1414.

**Technical Facilities:** Channel No. 14 (470-476 MHz). Authorized power: 250-kw max. visual, 50-kw max. aural. Antenna: 150-ft. above av. terrain, 411-ft. above ground, 434-ft. above sea level.

Latitude	21°	18'	49''
Longitude	157°	51'	43''

Requests modification of CP for change to 75.85-kw max. visual, 26-ft. above av. terrain, 407-ft. above ground, 430-ft. above sea level. BMPCT-880809KH.

**Transmitter:** 1188 Bishop St., Honolulu.

**Ownership:** Lester Sumrall Evangelistic Association Inc. See Group Ownership of Television Stations.

**Began Operation:** March 6, 1988.

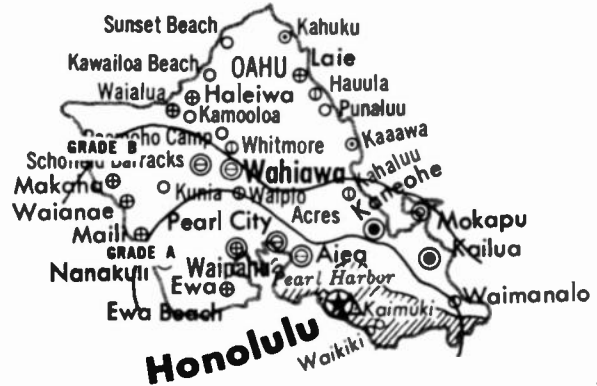
**Represented (sales):** Cummings Media.

**Represented (legal):** Heron, Burchett, Ruckert & Rothwell.

**Personnel:**

PETE SUMRALL, general manager.  
KEITH SPENCER, engineering director.  
JIM SHAFFER, program director & general sales manager.  
BOYD LYONS, promotion director & operations manager.  
SHARON SING, local sales manager.

## ULU



KWHE BMPCT-831123KG Granted 9/18/85

© American Map Corp., No. 14244

**City of License:** Honolulu.

# Hawaii—Kailua-Kona

**KVHF**

**Ch. 6**

(Satellite of KMGT, Honolulu, HI)

**Network Service:** None, independent.

**Grantee:** Mauna Kea Bcstg. Co., 1500 Cotner Ave., Box 250028, Los Angeles, CA 90025.

**Studio:** See KMGT, Honolulu, HI.

**Telephone:** 808-254-5826.

**Technical Facilities:** Channel No. 6 (82-88 MHz). Authorized power: 52.5-kw max. visual, 6.7-kw max. aural. Antenna: 2910-ft. above av. terrain, 175-ft. above ground, 5775-ft. above sea level.

Latitude	19°	42'	56"
Longitude	155°	55'	00"

**Transmitter:** 7.2-mi. NE of Kailua-Kona.

**Ownership:** Mount Wilson FM Bcstrs. Inc., 100%. See KMGT, Honolulu.

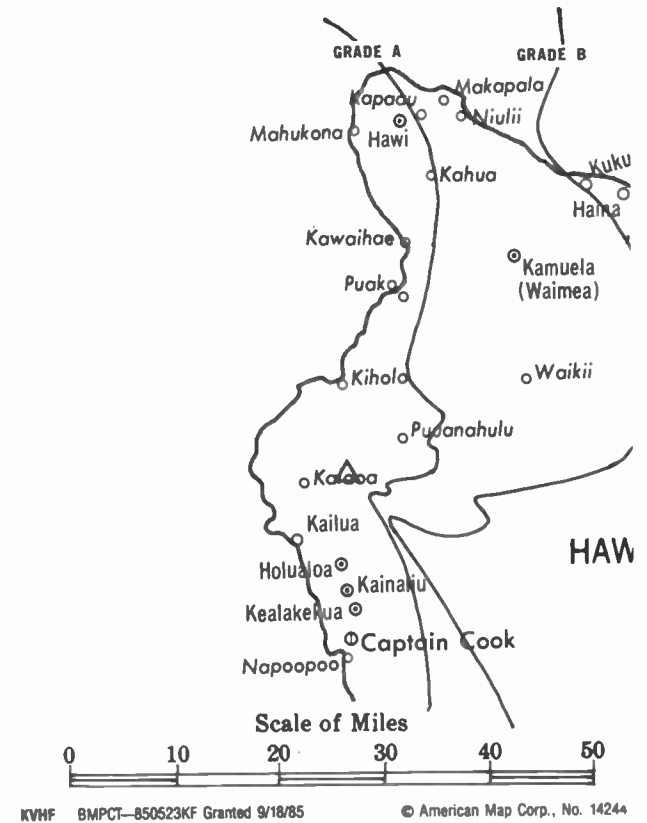
**Began Operation:** May 1, 1988.

**Represented (legal):** Cohn & Marks.

**Represented (engineering):** John J. Davis & Associates.

**Personnel:**

See KMGT, Honolulu, HI



**City of License:** Kailua-Kona.

# Hawaii—Wailuku

## KAI-TV

Ch. 7

(Satellite of KHON-TV, Honolulu)

**Network Service:** NBC.

**Licensee:** Burnham Bcstg. Co. Ltd. Partnership, One Magnificent Mile, Suite 1200, Chicago, IL 60611.

**Studio:** See KHON-TV, Honolulu.

**Telephone:** 808-531-8585.

**Technical Facilities:** Channel No. 7 (174-180 MHz). Authorized power: 29.8-kw visual, 5.89-kw aural. Antenna: 5940-ft. above av. terrain, 75-ft. above ground, 10,025-ft. above sea level.

Latitude	20°	42'	41''
Longitude	156°	15'	26''

**Transmitter:** Mt. Haleakala, Maui.

**News Services:** AP, CNN.

**Ownership:** Burnham Broadcasting Co., 100%. See Group Ownership of Television Stations.

**Began Operation:** November 19, 1958.

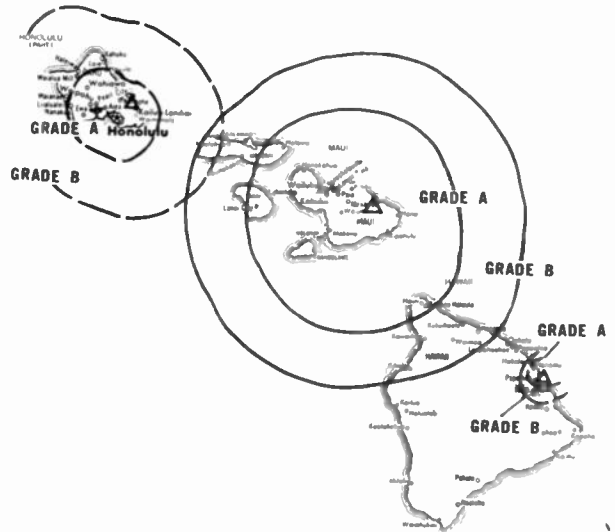
**Represented (sales):** Harrington, Righter & Parsons Inc.

**Personnel:**

See KHON-TV, Honolulu.

**NETWORK BASE HOURLY RATE:** Bonus to KHON-TV, Honolulu.

**Rates:** Sold in combination with KHON-TV Honolulu, KHAW-TV Hilo & K550Z Lihue, with rates applying to simultaneous telecasts on all stations.



KAI-TV BPCT-2906 Granted 10/20/61

© American Map Corp., 142-44

**City of License:** Wailuku.

# Hawaii—Wailuku

## KGMV

Ch. 3

(Satellite of KGMB, Honolulu)

**Network Service:** CBS.

**Licensee:** Lee Enterprises Inc., 130 E. 2nd St., Davenport, IA 52801.

**Studio:** See KGMB, Honolulu.

**Telephone:** 808-944-5200.

**Technical Facilities:** Channel No. 3 (60-66 MHz). Authorized power: 14.1-kw visual, 2.69-kw aural. Antenna: 5950-ft. above av. terrain, 60-ft. above ground, 10,054-ft. above sea level.

Latitude	20°	42'	41''
Longitude	156°	15'	35''

**Transmitter:** Mt. Haleakala, Maui.

**News Service:** UPI.

**Ownership:** Lee Enterprises Inc. See Group Ownership of Television Stations.

**Began Operation:** April 24, 1955. Sale to present owner by Heftel Bcstg. approved by FCC Sept. 10, 1985. Previous sale by John S. Young approved by FCC March 7, 1974. Previous sale to Young by Pacific Bcstg. (Glasmann interests) after they took over all properties from Honolulu Star-Bulletin approved May 5, 1965 (*Television Digest*, Vol. 4:42; 5:19).

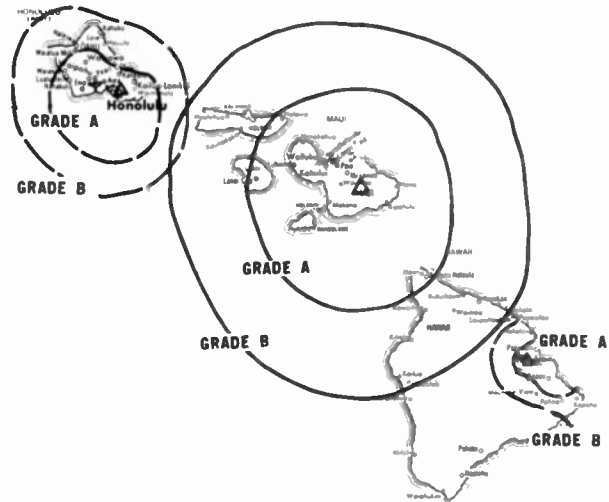
**Represented (sales):** Katz Television.

**Represented (engineering):** David Steel & Associates.

**Personnel:**

See KGMB, Honolulu

**NETWORK BASE HOURLY RATE:** Bonus to KGMB, Honolulu.



KGMV 6MPCT-2821 Granted 2/25/55

© American Map Corp., No. 14244

**Rates:** Sold in combination with KGMB Honolulu & satellite KGMD-TV Hilo, with rates applying to simultaneous telecasts on all three stations.

**City of License:** Wailuku.

# Hawaii—Wailuku

## KMAU

Ch. 12

(Satellite of KITV, Honolulu)

**Network Service:** ABC.

**Licensee:** Tak Communications, 10800 Tara Dr., Potomac, MD 20854.

**Studio:** See KITV, Honolulu.

**Technical Facilities:** Channel No. 12 (204-210 MHz). Authorized power: 30-kw visual, 4.36-kw aural. Antenna: 2.5° mechanical tilt, 6000-ft. above av. terrain, 100-ft. above ground, 10,000-ft. above sea level.

Latitude	20°	42'	43''
Longitude	156°	15'	26''

Holds CP for change to 52.2-kw max. visual, 11.5-kw max. aural, 5755-ft. above av. terrain, 46-ft. above ground, 9956-ft. above sea level.

**Transmitter:** Haleakala Crater.

**Ownership:** Tak Communications Inc., 100%. See Group Ownership of Television Stations.

**Began Operation:** December 4, 1955. Sale to Shamrock Bcstg. by Maui Publishing Co. Ltd. approved by FCC March 27, 1978. Shamrock sold to Tak Communications Jan. 27, 1987 (*Television Digest*, Vol. 26:46).

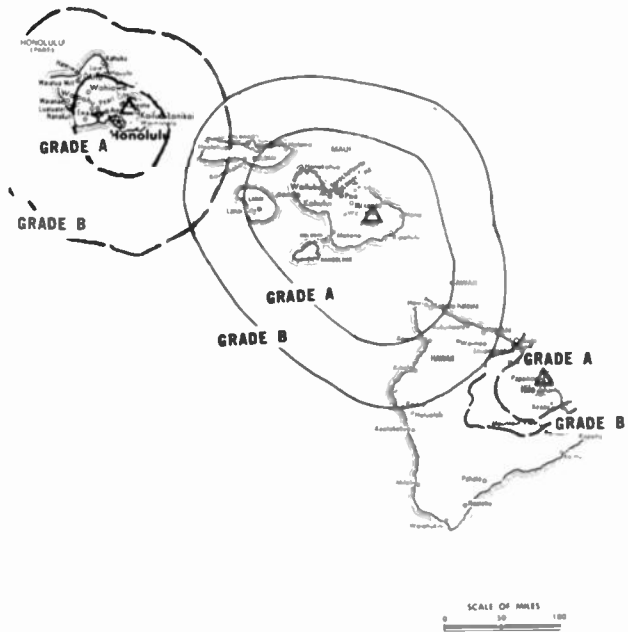
**Represented (sales):** Seitel Inc.

**Represented (legal):** Leventhal, Senter & Lerman.

**Personnel:**

See KITV, Honolulu.

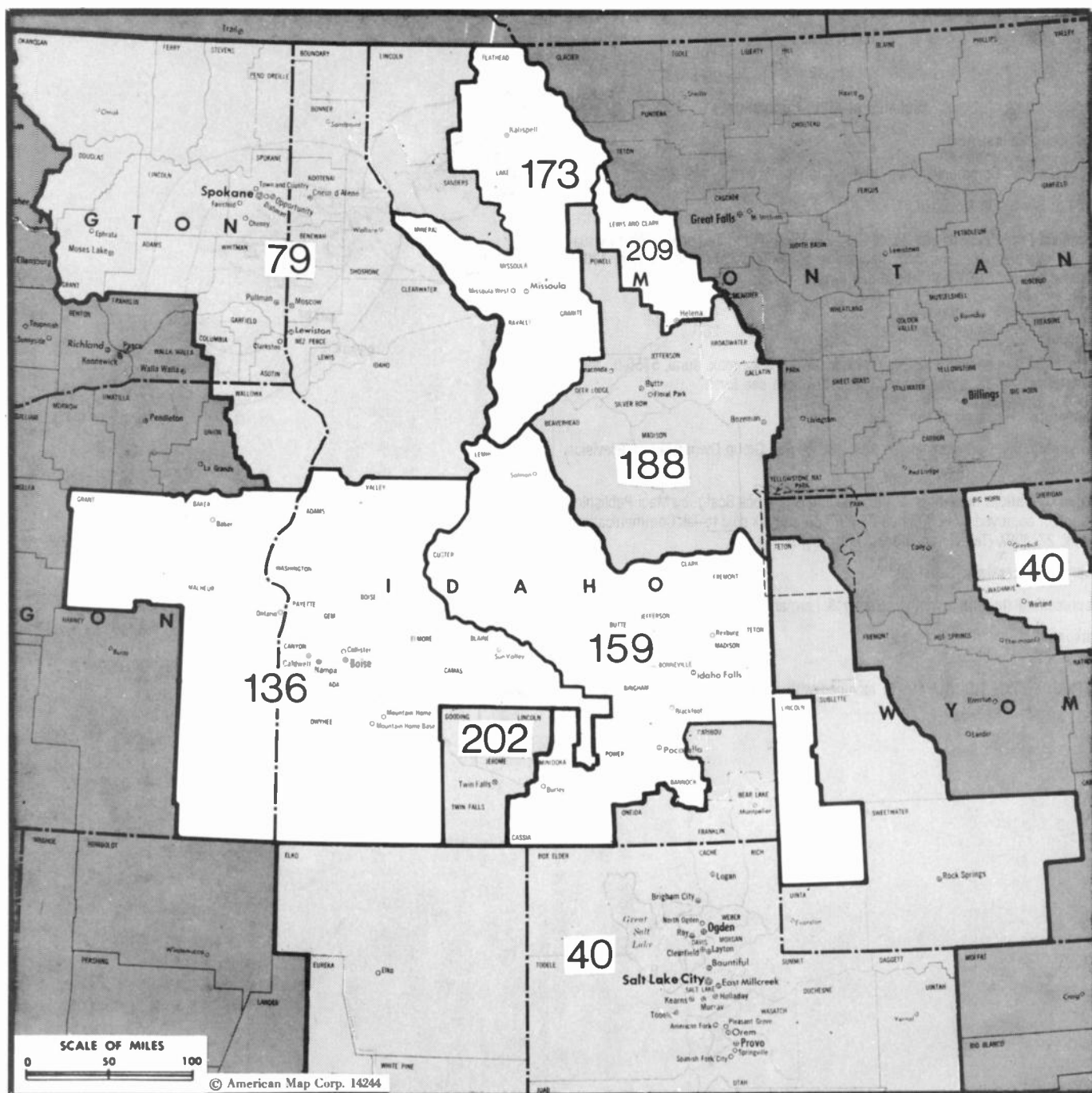
**NETWORK BASE HOURLY RATE:** Included with KITV, Honolulu.



KMAU BPCT—861118KH Granted 2/26/87

© American Map Corp., No. 14244

**City of License:** Wailuku.



Market	Arbitron ADI TV Households	Rank	Market Area Commercial TV Stations
Salt Lake City, UT	589,800	40	KOOG-TV (30), KSL-TV (5), KSTU (13), KTVX (4), KUTV (2)
Spokane, WA	320,100	79	KAYU-TV (28), KCWT (27), KHQ-TV (6), KREM-TV (2), KSKN (22), KXLY-TV (4)
Boise, ID	156,100	136	KBCI-TV (2), KIVI (6), KTRV (12), KTVB (7)
Idaho Falls-Pocatello, ID	99,800	159	KIDK (3), KIFI-TV (8), KPVI (6)
Missoula, MT	74,400	173	KCFW-TV (9), KECI-TV (13), KPAX-TV (8)
Butte, MT	48,700	188	KCTZ (7), KTVM (6), KXLF-TV (4)
Twin Falls, ID	30,300	202	KMVT (11)
Helena, MT	18,900	209	KTVH (12)

**State Cross Reference List**

Communities That Receive Programs of  
Stations That are Located Elsewhere

<b>KIVI &amp; KTRV, Boise</b> .....	See Nampa, ID
<b>KIVI &amp; KTRV, Caldwell</b> .....	See Nampa, ID
<b>KPVI, Idaho Falls</b> .....	See Pocatello, ID
<b>KBCI-TV &amp; KTVB, Nampa</b> .....	See Boise, ID
<b>KIDK-TV &amp; KIFI-TV, Pocatello</b> .....	See Idaho Falls, ID

**Idaho Station Totals as of October 1, 1988**

	VHF	UHF	TOTAL
Commercial Television Stations	9	0	9
Educational Television Stations	3	0	3
	12	0	12

# Idaho—Boise

## KBCI-TV

Ch. 2

**Network Service:** CBS.

**Licensee:** Northwest Television Inc., Box 2, Boise, ID 83707.

**Studio:** 1007 W. Jefferson St., Boise, ID 83702.

**Mailing Address:** Box 2, Boise, ID 83707.

**Telephone:** 208-336-5222. TWX: 910-970-5790.

**Technical Facilities:** Channel No. 2 (54-60 MHz). Authorized power: 65-kw visual, 12.9-kw aural. Antenna: 2640-ft. above av. terrain, 150-ft. above ground, 7170-ft. above sea level.

Latitude 43° 45' 17"  
Longitude 116° 05' 53"

**Transmitter:** Deer Point Peak, Shafer Butte.

**Satellite Earth Stations:** Harris, 6.1-meter; Scientific-Atlanta, 7-meter; Harris, Scientific-Atlanta receivers.

**News Services:** AP, UPI, Weather Wire.

**Ownership:** Northwest Television Inc. See Group Ownership of Television Stations.

**Began Operation:** November 26, 1953. Sale to present owner by Boise Valley Bcstrs. Inc. approved by FCC Aug. 31, 1976.

**Represented (sales):** Katz Television; Art Moore Inc.

**Represented (legal):** Dow, Lohnes & Albertson.

### Personnel:

TIMOTHY BEVER, general manager.  
SCOTT EYMER, general sales manager.  
LARRY SMITH, chief engineer.  
DICK LARSEN, news director.  
DAWN JOSLIN, program & promotion director.  
JOE GALLEGOS, business manager.

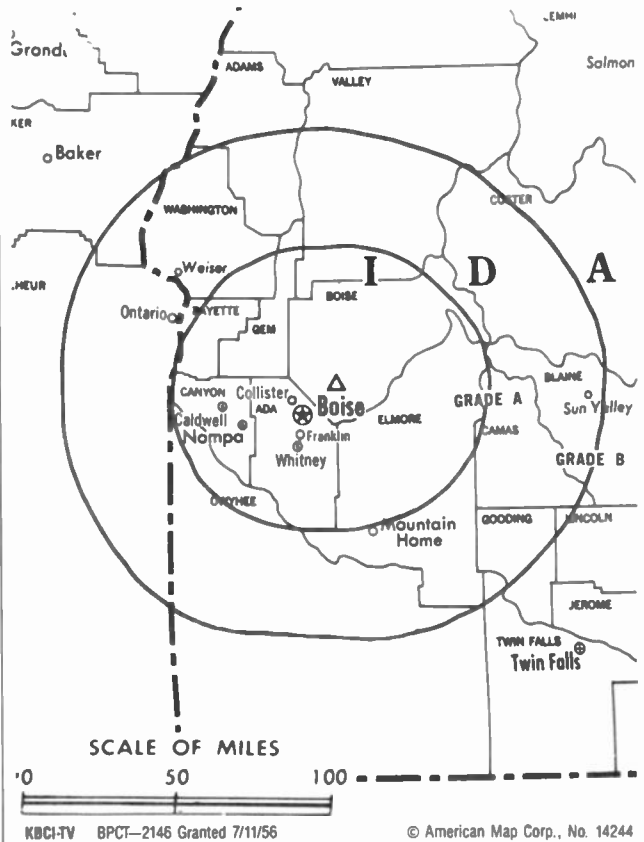
**Highest One Hour Rate:** \$8000.

**Highest 30 Sec. Rate:** \$1500.

**City of License:** Boise. **AOI:** Boise. **Rank:** 136.

Total Households: © MSI Consumer Market Data as of 1/1/88. TV Homes, TV% and Circulation © 1988 Arbitron. County coverage based on Arbitron study.

Net Weekly Circulation	State County	Total Households	TV Households	Households %
<b>50% &amp; Over</b>	<b>IDAHO</b>			
	Ada	75,500	74,100	98
	Adams	1,300	1,200	96
	Blaine	5,400	5,200	96
	Boise	1,500	1,500	100
	Camas	300	300	100
	Canyon	30,200	29,500	98
	Elmore	6,900	6,800	99
	Gem	4,300	4,200	98
	Owyhee	2,800	2,700	96



Net Weekly Circulation	State County	Total Households	TV Households	Households %
<b>50% &amp; Over</b>	Payette	6,000	5,900	98
	Valley	2,300	2,200	96
	Washington	3,100	3,000	97
	<b>OREGON</b>			
	Grant	3,200	2,800	88
<b>Between 25-49%</b>	Harney	2,900	2,700	93
	Malheur	10,000	9,600	96
	<b>IDAHO</b>			
<b>Between 25-49%</b>	Gooding	4,500	4,400	98
	<b>NEVADA</b>			
	Humboldt	4,400	4,300	97
<b>Between 5-24%</b>	<b>IDAHO</b>			
	Custer	2,200	2,100	95
	Jerome	5,600	5,500	98
	Lincoln	1,200	1,200	100
	Twin Falls	19,700	19,400	98
	<b>NEVADA</b>			
	Elko	8,900	8,300	93
	<b>OREGON</b>			
Baker	6,200	5,900	94	
<b>Station Totals</b>		<b>208,400</b>	<b>202,800</b>	<b>97</b>
<b>Net Weekly Circulation (1988)</b>				<b>138,300</b>
<b>Average Daily Circulation (1988)</b>				<b>79,800</b>



# Idaho—Boise

**KTVB**

Ch. 7

**Network Service:** NBC.

**Licensee:** King Bcstg. Co., Box 24525, Seattle, WA 98124.

**Studio:** 5407 Fairview Ave., Boise, ID 83704.

**Mailing Address:** Box 7, Boise, ID 83707.

**Telephone:** 208-375-7277. TWX: 910-970-5779.

**Technical Facilities:** Channel No. 7 (174-180 MHz). Authorized power: 162-kw visual, 26.3-kw aural. Antenna: 2650-ft. above av. terrain, 226-ft. above ground, 7206-ft. above sea level.

Latitude 43° 45' 16"  
Longitude 116° 05' 56"

**Transmitter:** TV Lot No. 3, Deer Point, ID.

**Satellite Earth Stations:** 3 in operation; Prodelin, 5-meter; Gardiner, Harris, M/A-Com, Microdyne receivers.

**News Services:** AP, CNN, NBC, UPI.

**Ownership:** King Broadcasting Co. See Group Ownership of Television Stations.

**Began Operation:** July 12, 1953. Sale to present owner by Georgia M. Davidson, et al., approved by FCC Feb. 22, 1980 *Television Digest*, Vol. 19:41).

**Represented (sales):** Blair Television; Northwest Television Sales (Seattle & Portland).

**Represented (legal):** Fletcher, Heald & Hildreth.

**Personnel:**

STEVE CLIFFORD, president.  
ROBERT E. KRUEGER, vice president & general manager.  
JOHN LEWIS, general sales manager.  
PAM LAWS, promotion director.  
PETER HOEKZEMA, director of engineering.  
LINDSAY NOTHERN, news director.

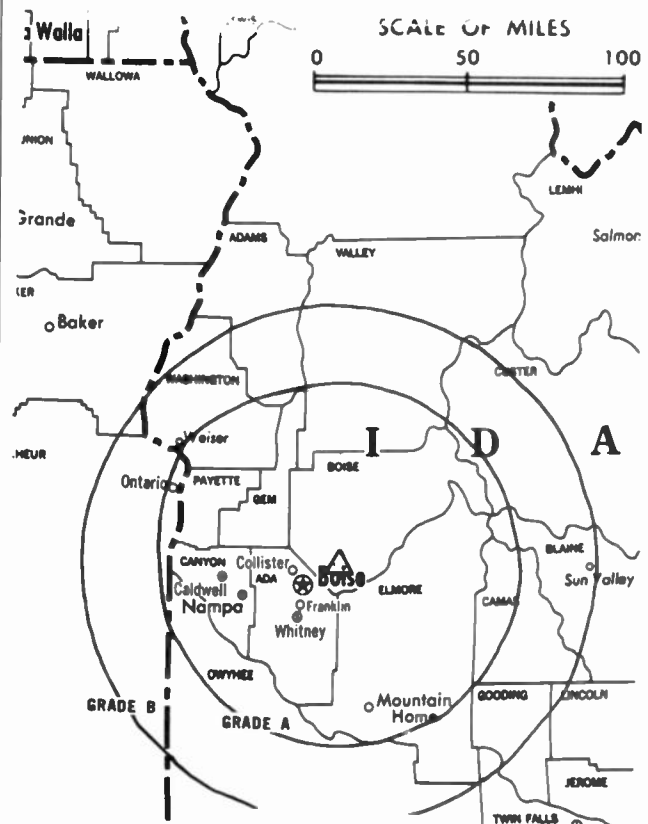
**Highest 30 Sec. Rate:** \$1000.

**NETWORK BASE HOURLY RATE:** \$4500.

**City of License:** Boise. **ADI:** Boise. **Rank:** 136.

Total Households: © MSI Consumer Market Data as of 1/1/88. TV Homes, TV% and Circulation © 1988 Arbitron. County coverage based on Arbitron study.

Net Weekly Circulation	State County	Total Households	TV Households	%
<b>IDAHO</b>				
<b>50% &amp; Over</b>	Ada	75,500	74,100	98
	Adams	1,300	1,200	96
	Blaine	5,400	5,200	96
	Boise	1,500	1,500	100
	Camas	300	300	100
	Canyon	30,200	29,500	98
	Elmore	6,900	6,800	99
	Gem	4,300	4,200	98
	Owyhee	2,800	2,700	96
	Payette	6,000	5,900	98



KTVB BPCT-820721KG Granted 8/31/82

© American Map Corp., 14284

Net Weekly Circulation	State County	Total Households	TV Households	%
<b>50% &amp; Over</b>	Valley	2,300	2,200	96
	Washington	3,100	3,000	97
<b>OREGON</b>				
	Baker	6,200	5,900	94
	Grant	3,200	2,800	88
	Harney	2,900	2,700	93
	Malheur	10,000	9,600	96
	Union	8,800	8,200	93
<b>IDAHO</b>				
<b>Between 25-49%</b>	Gooding	4,500	4,400	98
	Jerome	5,600	5,500	98
	Lincoln	1,200	1,200	100
	Twin Falls	19,700	19,400	98
<b>NEVADA</b>				
	Eureka	500	500	90
<b>NEVADA</b>				
<b>Between 5-24%</b>	Elko	8,900	8,300	93
	Humboldt	4,400	4,300	97
	Lander	1,900	1,800	95
<b>Station Totals</b>		<b>217,400</b>	<b>211,200</b>	<b>97</b>
<b>Net Weekly Circulation (1988)</b>				<b>162,200</b>
<b>Average Daily Circulation (1988)</b>				<b>102,400</b>

# Idaho—Idaho Falls-Pocatello-Blackfoot

**KIDK**

**Ch. 3**

**Network Service:** CBS.

**Licensee:** Retlaw Enterprises Inc., 4880 N. First St., Fresno, CA 93755.

**Studio:** 1255 E. 17th St., Idaho Falls, ID 83401.

**Mailing Address:** Box 2008, Idaho Falls, ID 83403.

**Telephone:** 208-522-5100. TWX: 114192.

**Technical Facilities:** Channel No. 3 (60-66 MHz). Authorized power: 100-kw visual, 14.4-kw aural. Antenna: 1600-ft. above av. terrain, 201-ft. above ground, 6791-ft. above sea level.

Latitude 43° 29' 30"  
Longitude 112° 39' 05"

**Transmitter:** Little Butte Mountain, 8.5-mi. NE of Atomic City, ID.

**Satellite Earth Stations:** Scientific-Atlanta, 7-meter; Scientific-Atlanta, 4.6-meter; Scientific-Atlanta receivers.

**News Service:** AP.

**Ownership:** Retlaw Enterprises Inc., 100%. See Group Ownership of Television Stations.

**Began Operation:** December 20, 1953. Sale to John Price by Lucille J. Ricks, et al., approved by FCC Oct. 2, 1984. FCC approved sale to Retlaw Enterprises Inc. Dec. 3, 1987.

**Represented (sales):** Katz Television.

**Represented (legal):** Fletcher, Heald & Hildreth.

**Represented (engineering):** Hammett & Edison Inc.

**Personnel:**

- GERRY CORNWELL, general manager.
- KIM SOUTHWICK, operations manager.
- GARY SMITH, chief engineer.
- JAMES BROWN, news director.
- JIM KUNZ, local sales manager.
- KAREN CORNWELL, program & marketing director.
- BRUCE FELT, promotion director.

**Highest One Hour Rate:** \$1000.

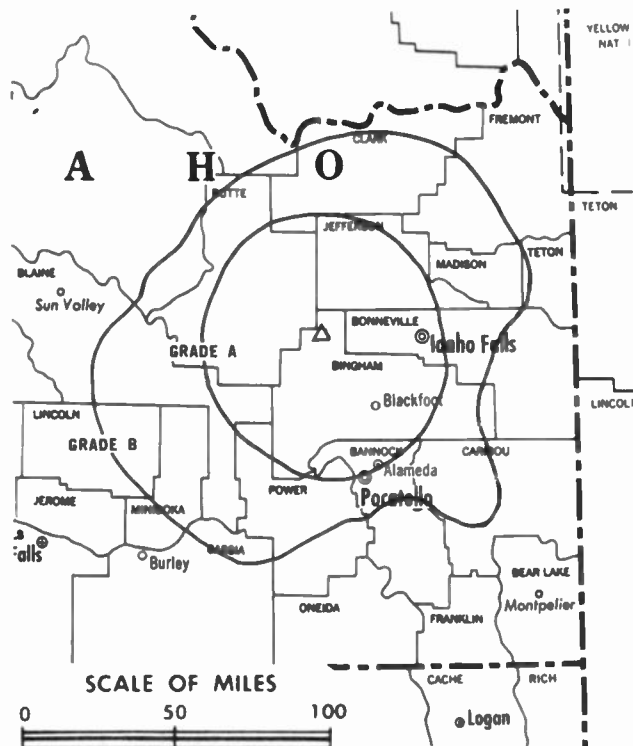
**Highest 30 Sec. Rate:** \$250.

**NETWORK BASE HOURLY RATE:** \$450.

**City of License:** Idaho Falls. **ADI:** Idaho Falls-Pocatello. **Rank:** 159.

Total Households: © MSI Consumer Market Data as of 1/1/88. TV Homes, TV% and Circulation © 1988 Arbitron. County coverage based on Arbitron study.

Net Weekly Circulation	State County	Total Households	TV Households	%
<b>50% &amp; Over</b>	<b>IDAHO</b>			
	Bannock	24,200	23,700	98
	Bingham	11,700	11,600	99
	Blaine	5,400	5,200	96
	Bonneville	23,000	22,700	99
	Butte	1,100	1,100	100
	Caribou	3,100	3,000	97
	Cassia	6,500	6,400	98



KIDK BMPCT—1281 Granted 8/21/53

© American Map Corp., No. 14244

Net Weekly Circulation	State County	Total Households	TV Households	%
<b>50% &amp; Over</b>	<b>CLARK</b>	300	300	100
	<b>CUSTER</b>	2,200	2,100	95
	<b>FRANKLIN</b>	2,800	2,700	96
	<b>FREMONT</b>	3,700	3,600	97
	<b>JEFFERSON</b>	5,000	5,000	100
	<b>LEMHI</b>	2,800	2,600	93
	<b>MADISON</b>	5,600	5,500	98
	<b>MINIDOKA</b>	6,700	6,500	97
	<b>POWER</b>	2,600	2,500	96
	<b>TETON</b>	900	900	100
	<b>WYOMING</b>			
	<b>LINCOLN</b>	5,300	5,100	95
	<b>TETON</b>	5,000	4,800	96
<b>Between 25-49%</b>	<b>IDAHO</b>			
	<b>ONEIDA</b>	1,100	1,100	100
<b>Between 5-24%</b>	<b>IDAHO</b>			
	<b>BEAR LAKE</b>	2,500	2,400	96
	<b>JEROME</b>	5,600	5,500	98
	<b>LINCOLN</b>	1,200	1,200	100
	<b>MONTANA</b>			
<b>BEAVERHEAD PARK</b>	3,200	3,000	94	
<b>Station Totals</b>		<b>137,300</b>	<b>134,100</b>	<b>98</b>
<b>Net Weekly Circulation (1988)</b>				<b>95,100</b>
<b>Average Daily Circulation (1988)</b>				<b>57,700</b>

# Idaho—Idaho Falls-Pocatello-Blackfoot

## KIFI-TV

Ch. 8

**Network Service:** NBC.

**Licensee:** The Post Co., Box 2148, Idaho Falls, ID 83403.

**Studio:** 1915 North Yellowstone Hwy., Idaho Falls, ID 83401.

**Mailing Address:** Box 2148, Idaho Falls, ID 83403.

**Telephone:** 208-523-1171. TWX: 910-977-5726.

**Technical Facilities:** Channel No. 8 (180-186 MHz). Authorized power: 316-kw visual, 63.1-kw aural. Antenna: 1520-ft. above av. terrain, 180-ft. above ground, 6851-ft. above sea level.

Latitude 42° 30' 02"  
Longitude 112° 39' 36"

**Transmitter:** Little Butte Mtn., 32-mi. W of Idaho Falls.

**Multichannel TV Sound:** Stereo only.

**Satellite Earth Stations:** AFC, 3-meter Ku-band; Comtech, 5-meter Ku & C-band; Scientific-Atlanta, 5-meter C-band; M/A-Com, Microdyne, Scientific-Atlanta receivers.

**News Services:** AP, CNN, NBC.

**Ownership:** Estate of James M. Brady, 33.3%; J. Robb Brady, pres., 33.3%; Rose A. Keller, 33.3%

**Began Operation:** January 23, 1961.

**Represented (sales):** Seltel Inc. (national); Art Moore Inc. (regional).

**Represented (legal):** Reddy, Begley & Martin.

**Represented (engineering):** John H. Mullaney.

### Personnel:

JERRY M. BRADY, vice president & general manager.  
HERMAN G. HAEFELE, station manager & program director.  
LARRY BABB, chief engineer.  
MARK METZGER, general sales manager.  
JONATHAN PIFF, local sales manager.  
TY SANDERS, news director.  
RICKIE BRADY, promotion director.  
LEE SHUMWAY, Idaho Falls office manager.  
BLAINE PETERSEN, production manager.

**Highest One Hour Rate:** \$900.

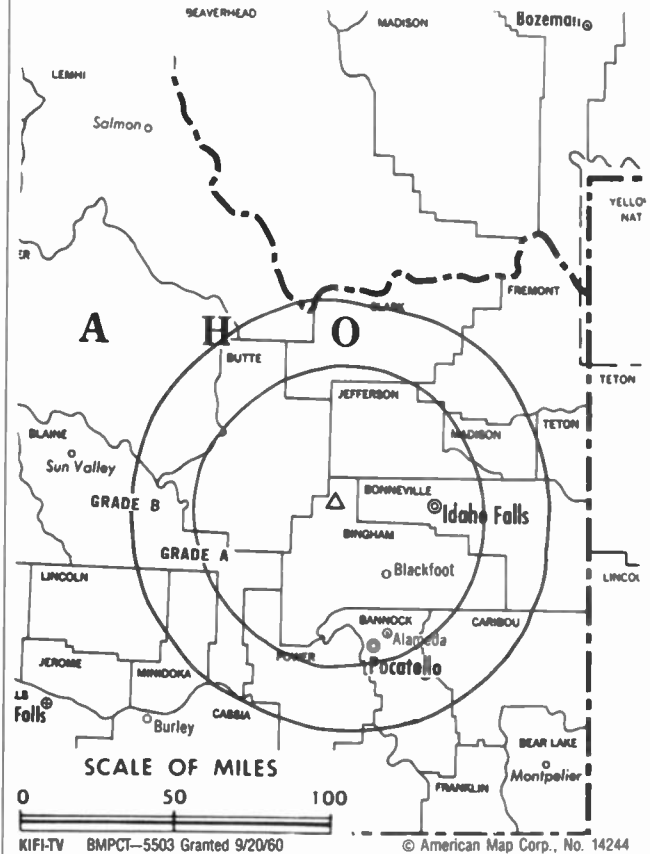
**Highest 30 Sec. Rate:** \$400.

**NETWORK BASE HOURLY RATE:** \$550.

**City of License:** Idaho Falls. ADI: Idaho Falls-Pocatello. Rank: 159.

Total Households: © MSI Consumer Market Data as of 1/1/88. TV Homes, TV% and Circulation © 1988 Arbitron. County coverage based on Arbitron study.

Net Weekly Circulation	State County	Total Households	TV Households Households %
<b>50% &amp; Over</b>	IDAHO		
	Bannock	24,200	23,700 98
	Bingham	11,700	11,600 99
	Bonneville	23,000	22,700 99



Net Weekly Circulation	State County	Total Households	TV Households Households %	
<b>50% &amp; Over</b>	Butte	1,100	1,100 100	
	Cassia	6,500	6,400 98	
	Clark	300	300 100	
	Custer	2,200	2,100 95	
	Fremont	3,700	3,600 97	
	Jefferson	5,000	5,000 100	
	Lemhi	2,800	2,600 93	
	Madison	5,600	5,500 98	
	Minidoka	6,700	6,500 97	
	Power	2,600	2,500 96	
	Teton	900	900 100	
	WYOMING			
	Lincoln	5,300	5,100 95	
<b>Between 25-49%</b>	IDAHO			
	Caribou	3,100	3,000 97	
	Oneida	1,100	1,100 100	
	WYOMING			
Teton	5,000	4,800 96		
<b>Between 5-24%</b>	IDAHO			
	Blaine	5,400	5,200 96	
	Jerome	5,600	5,500 98	
	Lincoln	1,200	1,200 100	
<b>Station Totals</b>		<b>123,000</b>	<b>120,400 98</b>	
<b>Net Weekly Circulation (1988)</b>			<b>90,500</b>	
<b>Average Daily Circulation (1988)</b>			<b>56,500</b>	

# Idaho—Lewiston

## KLEW-TV

Ch. 3

(Associated with KIMA-TV, Yakima, WA)

**Network Service:** CBS.

**Licensee:** Retlaw Enterprises Inc., Box 702, Yakima, WA 98907.

**Studio:** 2626 17th St., Lewiston, ID 83501.

**Telephone:** 208-746-2636.

**Technical Facilities:** Channel No. 3 (60-66 MHz). Authorized power: 13.8-kw visual, 1.3-kw aural. Antenna: 1260-ft. above av. terrain, 304-ft. above ground, 3203-ft. above sea level.

Latitude 46° 27' 25"  
Longitude 117° 05' 57"

**Transmitter:** 3-mi. NW of Clarkston, WA, 2.5-mi. SW of U.S. 195.

**Satellite Earth Station:** Harris, 7.1-meter; Harris, Scientific-Atlanta receivers.

**News Services:** AP, CBS, Group W Newsfeed.

**Ownership:** Retlaw Enterprises Inc. See Group Ownership of Television Stations.

**Began Operation:** December 9, 1955.

**Represented (sales):** Katz Television.

**Represented (legal):** Wiley, Rein & Fielding.

**Represented (engineering):** Hammett & Edison Inc.

### Personnel:

FRED FICKENWIRTH, station manager.  
MARLIN JACKSON, chief engineer.  
GENE HAAGENSEN, news director.  
CHRIS NARDINE, promotion director.  
JANINE DUNCAN, public service director.

**Highest One Hour Rate:** \$500.

**Highest 30 Sec. Rate:** \$125.

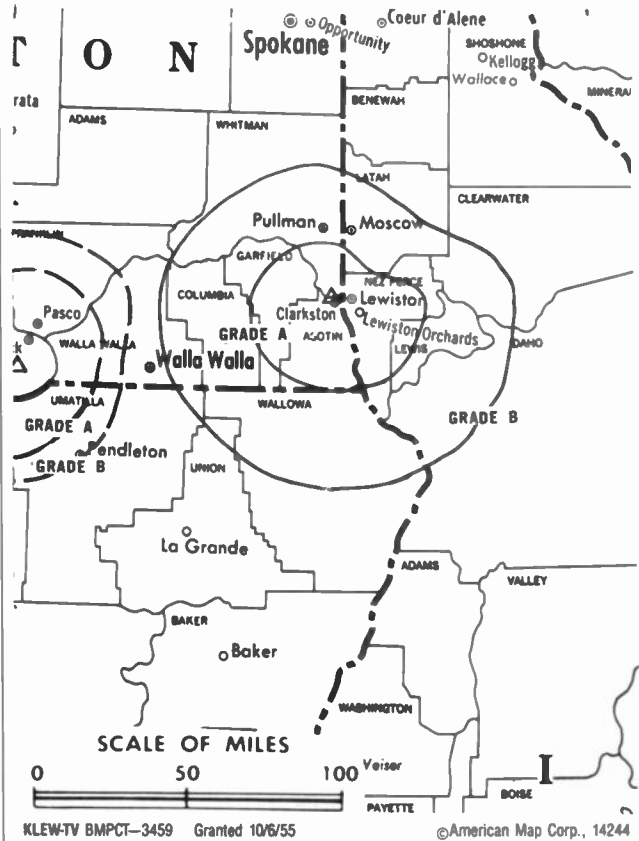
**Rates:** Sold in combination with KIMA-TV, Yakima & KEPR-TV, Pasco, WA.

**NETWORK BASE HOURLY RATE:** Bonus to KIMA-TV, Yakima, WA.

**City of License:** Lewiston. **AOI:** Yakima. **Rank:** 127.

Total Households: © MSI Consumer Market Data as of 1/1/88. TV Homes, TV% and Circulation © 1988 Arbitron. County coverage based on Arbitron study.

Net Weekly Circulation	State County	Total Households	TV Households	Households %
50% & Over	IDAHO			
	Clearwater	3,600	3,500	97
	Latah	10,600	10,300	97



Net Weekly Circulation	State County	Total Households	TV Households	Households %
50% & Over	Lewis	1,400	1,400	100
	Nez Perce	12,700	12,400	98
	WASHINGTON			
	Asotin	7,200	7,000	97
	Garfield	1,000	900	90
Between 25-49%	IDAHO			
	Idaho	5,300	5,100	95
	WASHINGTON			
	Whitman	15,300	14,700	96
Between 5-24%	OREGON			
	Wallowa	3,000	2,800	93
<b>Station Totals</b>		<b>60,100</b>	<b>58,100</b>	<b>97</b>
<b>Net Weekly Circulation (1988)</b>				<b>36,100</b>
<b>Average Daily Circulation (1988)</b>				<b>17,100</b>

# Idaho—Nampa-Boise-Caldwell

**KIVI**

Ch. 6

**Network Service:** ABC.

**Licensee:** Sawtooth Communications Inc., 1866 E. Chisholm Dr., Nampa, ID 83651.

**Studio:** 1866 E. Chisholm Dr., Nampa, ID 83651.

**Telephone:** 208-467-3301. **TWX:** 910-970-5945.

**Technical Facilities:** Channel No. 6 (82-88 MHz). Authorized power: 60.3-kw visual, 12-kw aural. Antenna: 2660-ft. above av. terrain, 210-ft. above ground, 7230-ft. above sea level.

Latitude 43° 45' 20"  
Longitude 116° 05' 55"

**Transmitter:** Deer Point, Shaffer Butte.

**Multichannel TV Sound:** Stereo only.

**Satellite Earth Stations:** Microdyne, 7-meter C-band; Andrew, 7-meter C-band; Andrew, 4.5-meter C-band; M/A-Com, 3-meter Ku-band; AvanteK, M/A-Com, Microdyne receivers.

**News Services:** ABC, AP, UPI, WSI.

**Ownership:** Evening Post Publishing Co., 100%. See Group Ownership of Television Stations.

**Began Operation:** February 1, 1974. Sale to present owner by Futura Corp. approved by FCC Aug. 25, 1981.

**Represented (sales):** Seltel Inc.; Tacher Co. (Pacific Northwest).

**Represented (legal):** Dow, Lohnes & Albertson.

**Represented (engineering):** Cohen, Dippell & Everist, P.C.

**Personnel:**

LARRY CHASE, president & general manager.  
TANA SMITH, program director.  
KEN RITCHIE, general sales manager.  
SUSU MAHOOD, local sales manager.  
MELISSA LARSON, national sales assistant.  
ANDY SUK, chief engineer.  
DON JENSEN, production manager.  
DAN SMEDE, news director.  
PAM CROWSON, promotion director.

**Highest One Hour Rate:** \$2000.

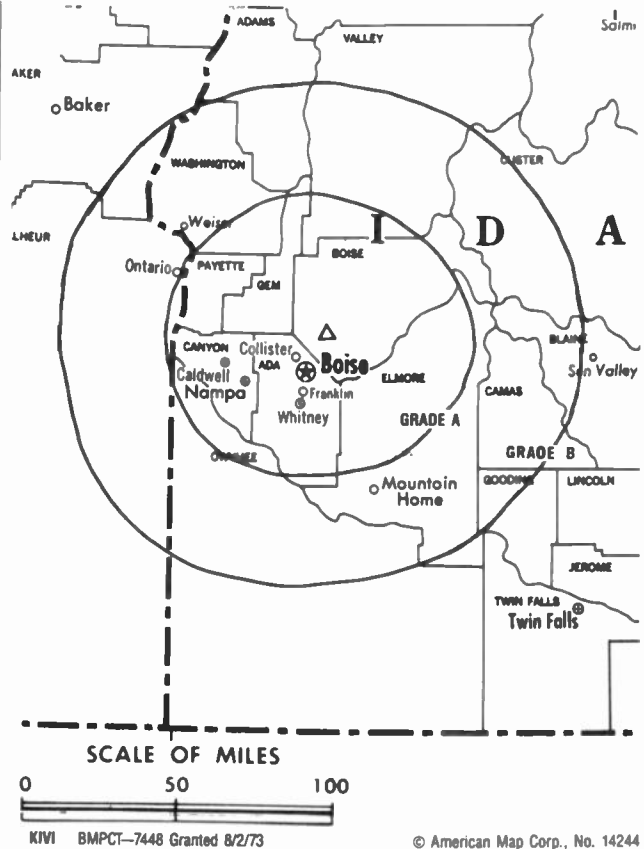
**Highest 30 Sec. Rate:** \$600.

**NETWORK BASE HOURLY RATE:** \$400.

**City of License:** Nampa. **ADI:** Boise. **Rank:** 136.

Total Households: © MSI Consumer Market Data as of 1/1/88. TV Homes, TV% and Circulation © 1988 Arbitron. County coverage based on Arbitron study.

Net Weekly Circulation	State County	Total Households	TV Households	%
<b>50% &amp; Over</b>	IOAHO			
	Ada	75,500	74,100	98
	Adams	1,300	1,200	96
	Boise	1,500	1,500	100



Net Weekly Circulation	State County	Total Households	TV Households	%
<b>50% &amp; Over</b>	Camas	300	300	100
	Canyon	30,200	29,500	98
	Elmore	6,900	6,800	99
	Gem	4,300	4,200	98
	Gooding	4,500	4,400	98
	Owyhee	2,800	2,700	96
	Payette	6,000	5,900	98
	Twin Falls	19,700	19,400	98
	Valley	2,300	2,200	96
	Washington	3,100	3,000	97
<b>OREGON</b>	Grant	3,200	2,800	88
	Malheur	10,000	9,600	96
	<b>IOAHO</b>			
<b>Between 25-49%</b>	Blaine	5,400	5,200	96
	Jerome	5,600	5,500	98
	Lincoln	1,200	1,200	100
<b>Between 5-24%</b>	<b>IOAHO</b>			
	Idaho	5,300	5,100	95
	Lemhi	2,800	2,600	93
<b>OREGON</b>	Baker	6,200	5,900	94
	Harney	2,900	2,700	93
	<b>Station Totals</b>	<b>201,000</b>	<b>195,800</b>	<b>97</b>
<b>Net Weekly Circulation (1988)</b>			<b>147,400</b>	
<b>Average Daily Circulation (1988)</b>			<b>78,600</b>	

# Idaho—Nampa-Boise-Caldwell

**KTRV**

**Ch. 12**

**Network Service:** Fox.

**Licensee:** Idaho Independent Television Inc., Box 1212, Nampa, ID 83651.

**Studio:** 679 Sixth St., North Extension, Nampa, ID 83651.

**Telephone:** 208-466-1200. TWX: 910-970-5748.

**Technical Facilities:** Channel No. 12 (204-210 MHz). Authorized power: 178-kw max. & 166-kw horizontal visual, 18.2-kw horizontal aural. Antenna: 2720-ft. above av. terrain, 260-ft. above ground, 7310-ft. above sea level.

Latitude 43° 45' 18"  
Longitude 116° 05' 52"

**Transmitter:** Deer Point Peak, 10.75-mi. NNE of Boise.

**Satellite Earth Stations:** Prodelin, 4.6-meter C-band; RCA Americom, 3.1-meter Ku-band; Microwave Assoc., M/A-Com receivers.

**News Service:** AP.

**Ownership:** Blade Communications Inc., 100%; See Group and Newspaper Ownership of Television Stations.

**Began Operation:** October 18, 1981. Sale to present owner by Peyton Bcstg. Ltd. approved by FCC April 23, 1985 (Television Digest, Vol. 25:9).

**Represented (sales):** Petry Television Inc.

**Represented (legal):** Dow, Lohnes & Albertson.

**Represented (engineering):** John Fergie & Associates Inc.

**Personnel:**

- REX L. McARTHUR, vice president & general manager.
- JIM BARTO, treasurer & chief financial officer.
- JACK BOLTON, local sales manager.
- RON GRISHAM, national sales manager.
- DIANE FRISCH, station manager & program director.
- FRANCIS D. WILSON, chief engineer.
- BILL HATCH, news director.

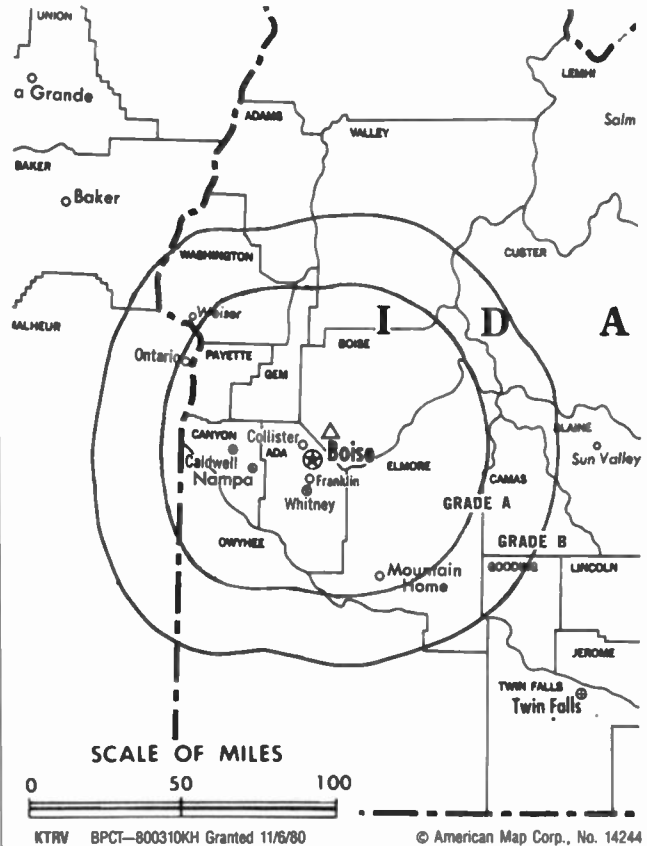
**Highest One Hour Rate:** \$3000.

**Highest 30 Sec. Rate:** \$300.

**City of License:** Nampa. **AOI:** Boise. **Rank:** 136.

Total Households: © MSI Consumer Market Data as of 1/1/88. TV Homes, TV% and Circulation © 1988 Arbitron. County coverage based on Arbitron study.

Net Weekly Circulation	State County	Total Households	TV Households	%
<b>50% &amp; Over</b>	<b>IDAHO</b>			
	Ada	75,500	74,100	98
	Canyon	30,200	29,500	98
	Elmore	6,900	6,800	99
	Gem	4,300	4,200	98
	Owyhee	2,800	2,700	96



Net Weekly Circulation	State County	Total Households	TV Households	%
<b>50% &amp; Over</b>	Payette	6,000	5,900	98
	Valley	2,300	2,200	96
	Washington	3,100	3,000	97
	<b>OREGON</b>			
	Malheur	10,000	9,600	96
	<b>IDAHO</b>			
<b>Between 25-49%</b>	Boise	1,500	1,500	100
	Gooding	4,500	4,400	98
	Jerome	5,600	5,500	98
	Twin Falls	19,700	19,400	98
	<b>IDAHO</b>			
<b>Between 5-24%</b>	Adams	1,300	1,200	96
	Lincoln	1,200	1,200	100
	<b>OREGON</b>			
	Baker	6,200	5,900	94
<b>Station Totals</b>		<b>181,100</b>	<b>177,100</b>	<b>98</b>
<b>Net Weekly Circulation (1988)</b>				<b>110,600</b>
<b>Average Daily Circulation (1988)</b>				<b>53,400</b>

# Idaho—Pocatello-Blackfoot-Idaho Falls

**KPVI**

Ch. 6

**Network Service:** ABC.

**Licensee:** Ambassador Media Corp., 7600 Potomac Falls Rd., McLean, VA 22102.

**Studio:** 425 E. Center, Box 667, Pocatello, ID 83204.

**Telephone:** 208-232-6666. TWX: 310-372-7346.

**Technical Facilities:** Channel No. 6 (82-88 MHz). Authorized power: 100-kw visual, 17.4-kw aural. Antenna: 1530-ft. above av. terrain, 619-ft. above ground, 6857-ft. above sea level.

Latitude 42° 55' 14.50"  
Longitude 112° 20' 44.00"

**Transmitter:** SE 1/4 of SW 1/4 of SE 1/2 of Section 3, T6S, R35E.

**Satellite Earth Stations:** Andrew, 7.5-meter; Andrew, 4.5-meter; RCA Ku-band; Avantek receivers.

**News Services:** AP, ABC, NIWS, Sports News Satellite.

**Ownership:** William L. Armstrong, pres., 45%; Brian P. Hogan, v.p., 10%; Ellen M. Armstrong, secy.-treas., 45%. The Armstrongs have interest in KEZW(AM), Aurora, CO & is permittee of KJVI, Ch. 2, Jackson, WY; KKVI, Ch. 35, Twin Falls, ID.

**Began Operation:** April 26, 1974. Sale to present owners by Futura Corp. approved by FCC Oct. 25, 1983.

**Represented (sales):** Blair Television.

**Represented (legal):** Hamel & Park.

**Represented (engineering):** A. D. Ring & Associates.

**Personnel:**

HARRY NEUHARDT, vice president & general manager.  
TONY DIVESTI, chief engineer.  
VIC ALLEN, production manager.  
GREG LICHT, news director.  
DEXTER McBRIDE, promotion director.  
BARBARA HENDERSON, business manager.

**Highest One Hour Rate:** \$1000.

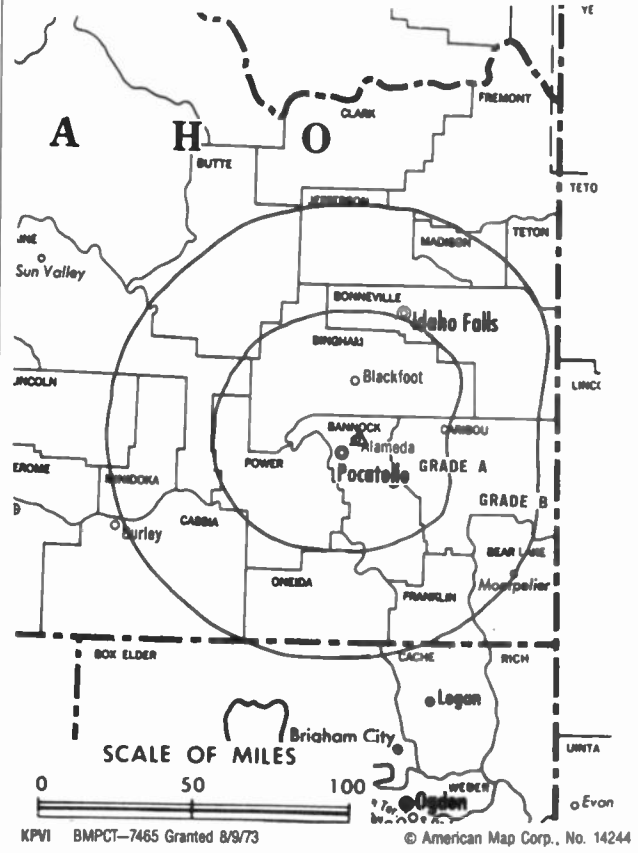
**Highest 30 Sec. Rate:** \$250.

**NETWORK BASE HOURLY RATE:** \$250.

**City of License:** Pocatello. **ADI:** Idaho Falls-Pocatello. **Rank:** 159.

Total Households: © MSI Consumer Market Data as of 1/1/88. TV Homes, TV% and Circulation © 1988 Arbitron. County coverage based on Arbitron study.

Net Weekly Circulation	State County	Total Households	TV Households	Households %
<b>50% &amp; Over</b>	<b>IDAHO</b>			
	Bannock	24,200	23,700	98
	Bingham	11,700	11,600	99
	Blaine	5,400	5,200	96
	Bonneville	23,000	22,700	99
	Butte	1,100	1,100	100
	Cassia	6,500	6,400	98
	Clark	300	300	100



Net Weekly Circulation	State County	Total Households	TV Households	Households %
<b>50% &amp; Over</b>	Custer	2,200	2,100	95
	Fremont	3,700	3,600	97
	Jefferson	5,000	5,000	100
	Madison	5,600	5,500	98
	Minidoka	6,700	6,500	97
	Power	2,600	2,500	96
	Teton	900	900	100
<b>Between 25-49%</b>	<b>WYOMING</b>			
	Lincoln	5,300	5,100	95
<b>Between 5-24%</b>	<b>IDAHO</b>			
	Bear Lake	2,500	2,400	96
	Caribou	3,100	3,000	97
	Jerome	5,600	5,500	98
	Lincoln	1,200	1,200	100
	Oneida	1,100	1,100	100
	<b>MONTANA</b>			
Beaverhead	3,200	3,000	94	
<b>WYOMING</b>				
Teton	5,000	4,800	96	
<b>Station Totals</b>		<b>125,900</b>	<b>123,200</b>	<b>98</b>
<b>Net Weekly Circulation (1988)</b>				<b>81,300</b>
<b>Average Daily Circulation (1988)</b>				<b>43,500</b>

# Idaho—Twin Falls

**KMVT**

Ch. 11

**Network Service:** CBS.

**Licensee:** KMVT Bcstg. Inc., 1100 Blue Lakes North, Twin Falls, ID 83301.

**Studio:** 1100 Blue Lakes North, Twin Falls, ID 83301.

**Telephone:** 208-733-1100. TWX: 910-977-5716.

**Technical Facilities:** Channel No. 11 (198-204 MHz). Authorized power: 316-kw visual, 3.8-kw aural. Antenna: 1060-ft. above av. terrain, 665-ft. above ground, 4968-ft. above sea level.

Latitude 42° 34' 52"  
Longitude 114° 27' 32"

**Transmitter:** Flat Top Butte, 11-mi. N of city.

**Satellite Earth Stations:** Harris, 6.1-meter; RCA Americom Ku-band; Harris, Scientific-Atlanta receivers.

**News Service:** UPI.

**Ownership:** Root Co., 100%. Chapman S. Root, 100%. Root owns WNDB(AM) & WWLV(FM), Daytona Beach; WLKF(AM) & WVFM(FM), Lakeland, FL.

**Began Operation:** May 30, 1955. Sale to present owner by Western Bcstg. Co. approved by FCC Jan. 6, 1984 (*Television Digest*, Vol. 23:44). Sale to Western (Dale Moore) by KLIX Corp. (A. L. Giasmman family) approved Dec. 16, 1970. Previous sale by Frank C. Carman-Grant Wrathall interests approved March 7, 1956 (Vol. 11:31; 12:10).

**Represented (sales):** Katz Television.

**Represented (legal):** Dow, Lohnes & Albertson.

**Personnel:**

- JAMES UNDERWOOD, president.
- LEE PAUL WAGNER, general manager.
- BOB THOMAS, general sales manager.
- GEORGE BROWN, program director.
- DENNIS LOWE, chief engineer.
- DOUG MAUGHAN, news director.
- BARBARA L. KEIHLE, promotion director.

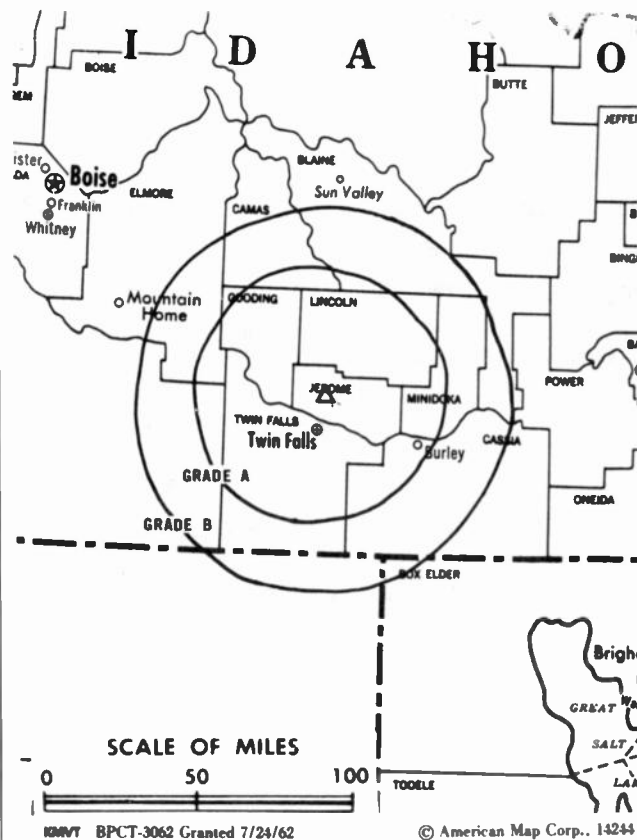
**Highest One Hour Rate:** \$1600.

**Highest 30 Sec. Rate:** \$500.

**NETWORK BASE HOURLY RATE:** \$650.

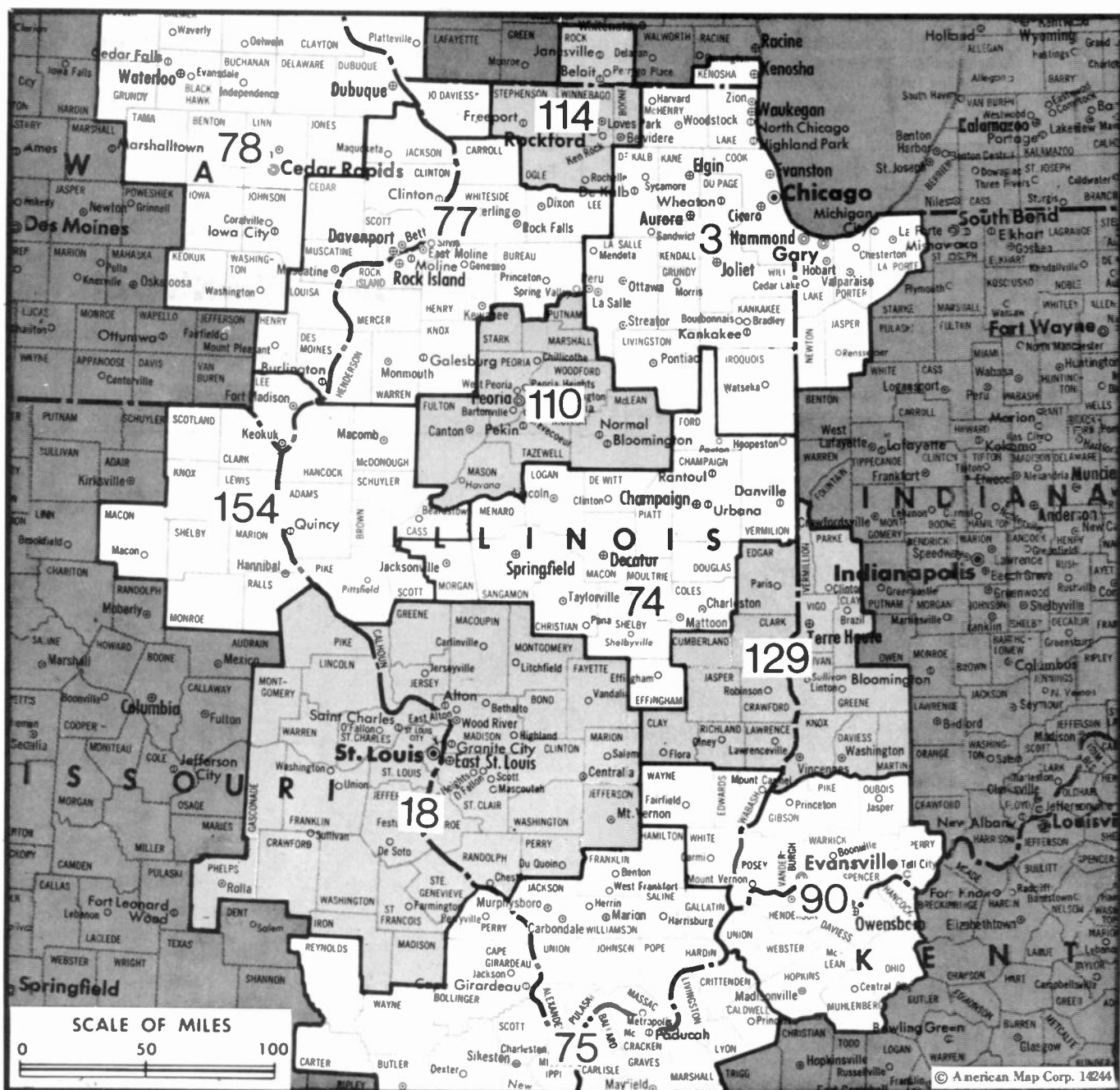
**City of License:** Twin Falls. **AOI:** Twin Falls. **Rank:** 202.

Total Households: © MSI Consumer Market Data as of 1/1/88. TV Homes, TV% and Circulation © 1988 Arbitron. County coverage based on Arbitron study.



Net Weekly Circulation	State County	Total Households	TV Households	%
<b>50% &amp; Over</b>	<b>IDAHO</b>			
	Blaine	5,400	5,200	96
	Camas	300	300	100
	Cassia	6,500	6,400	98
	Gooding	4,500	4,400	98
	Jerome	5,600	5,500	98
	Lincoln	1,200	1,200	100
Minidoka	6,700	6,500	97	
Twin Falls	19,700	19,400	98	
<b>Between 5-24%</b>	<b>IDAHO</b>			
	Elmore	6,900	6,800	99
<b>Station Totals</b>		<b>56,800</b>	<b>55,700</b>	<b>98</b>
<b>Net Weekly Circulation (1988)</b>				<b>42,200</b>
<b>Average Daily Circulation (1988)</b>				<b>28,400</b>





Market	Arbitron ADI TV Households	Rank	Market Area Commercial TV Stations
Chicago, IL .....	3,084,400	3	WBBM-TV (2), WCFC-TV (38), WCIU-TV (26), WEHS (60), WFLD (32), WGBO-TV (66), WGN-TV (9), WHKE (55), WLS-TV (7), WMAQ-TV (5), WPWR-TV (50), WSNW-TV (44), WWTO-TV (35)
St. Louis, MO .....	1,084,200	18	KDNL-TV (30), KMOV (4), KNLC (24), KPLR-TV (11), KSDK (5), KTVI (2), WCEE (13)
Springfield-Decatur-Champaign, IL .....	333,200	74	WAND (17), WCCU (27), WCFN (49), WCIA (3), WFHL (23), WICD (15), WICS (20), WRSP-TV (55)
Paducah, KY-Cape Girardeau, MO-Harrisburg-Marion, IL .....	332,800	75	KBSI (23), KFVS-TV (12), KPOB-TV (15), WPSD-TV (6), WSIL-TV (3), WTCT (27)
Davenport, IA-Rock Island-Moline, IL .....	325,000	77	KJMH (26), KLJB-TV (18), KWQC-TV (6), WHBF-TV (4), WQAD-TV (8)
Cedar Rapids-Waterloo-Dubuque, IA .....	322,200	78	KCRG-TV (9), KDUB-TV (40), KGAN (2), KWLL (7)
Evansville, IN .....	260,500	90	WEHT (25), WEVV (44), WFIE-TV (14), WLGN (19), WTVW (7)
Peoria, IL .....	211,000	110	WEEK-TV (25), WHOI (19), WMBD-TV (31), WYZZ-TV (43)
Rockford, IL .....	192,200	114	WIFR-TV (23), WQRF-TV (39), WREX-TV (13), WTVO (17)
Terre Haute, IN .....	161,200	129	WBAK-TV (38), WTHI-TV (10), WTWO (2)
Quincy, IL-Hannibal, MO .....	122,200	154	KHQV-TV (7), WGMV-TV (10), WTJR (16)

# Illinois

## State Cross Reference List

Communities That Receive Programs of  
Stations That are Located Elsewhere

WEHS, Aurora .....	See Chicago, IL
WICS, Champaign .....	See Springfield, IL
WAND & WFHL, Champaign .....	See Decatur, IL
WGBO-TV, Chicago .....	See Joliet, IL
WCIA, Decatur .....	See Champaign, IL
WICS, Decatur .....	See Springfield, IL
WIFR-TV, Freeport .....	See Rockford, IL
KFVS-TV & KBSI, Harrisburg .....	See Cape Girardeau, MO
WPSD-TV, Harrisburg .....	See Paducah, KY
WHBF-TV, Moline .....	See Rock Island, IL
WYZZ-TV, Peoria .....	See Bloomington-Normal, IL
KHQA-TV, Quincy .....	See Hannibal, MO
WOC-TV, Rock Island .....	See Davenport, IA
WOAD-TV, Rock Island .....	See Moline, IL
WAND & WFHL, Springfield .....	See Decatur, IL
WCIA, Springfield .....	See Champaign, IL
WCIA, Urbana .....	See Champaign, IL

## Illinois Station Totals as of October 1, 1988

	VHF	UHF	TOTAL
Commercial Television Stations	11	24	35
Educational Television Stations	3	8	11
	14	32	46

## COMMUNICATIONS DAILY

Up-to-the-minute telecommunications industry news  
*every business day!*

For information, call (202) 872-9200.

# Illinois—Bloomington-Normal-Peoria

## WYZZ-TV

Ch. 43

Network Service: Fox.

Licensee: Bloomington ComCo Inc., 2714 E. Lincoln St., Bloomington, IL 61701.

Studios: 2714 E. Lincoln St., Bloomington, IL 61701; 6901 N. Knoxville, Suite 203, Peoria, IL 61614.

Telephone: 309-662-4373.

Technical Facilities: Channel No. 43 (644-650 MHz). Authorized power: 1200-kw max. & 1070-kw horizontal visual, 200-kw horizontal aural. Antenna: 1007-ft. above av. terrain, 970-ft. above ground, 1747-ft. above sea level.

Latitude 40° 38' 45"  
Longitude 89° 10' 45"

Transmitter: 1-mi. NW of Congerville.

Satellite Earth Stations: Block, 3-meter C-band; United Satellite Systems, 3-meter C-band; AFC, 3-meter Ku-band; Triple Crown, Scientific-Atlanta, RCA receivers.

Ownership: Bloomington ComCo Inc. Gerald J. Robinson, pres., 90%; Mark L. Shoner, v.p., 10%. See Robinson in Group Ownership of TV Stations.

Began Operation: October 18, 1982. Sale to present owner approved by FCC June 14, 1985.

Represented (sales): Independent TV Sales.

Represented (legal): Arnold & Porter.

Represented (engineering): Cohen, Dippell & Everist, P.C.

### Personnel:

RICHARD PLOTKIN, general manager.  
LARRY HALCOMB, national sales manager.  
BOB BOLTON, local sales manager.  
JOHN WAMSLEY, chief engineer.  
MITCH ROBINSON, continuity, production & promotion director.

Highest 30 Sec. Rate: \$250.

City of License: Bloomington. AOI: Peoria-Bloomington. Rank: 110.

Total Households: © MSI Consumer Market Data as of 1/1/88. TV Homes, TV% and Circulation © 1988 Arbitron. County coverage based on Arbitron study.

Net Weekly Circulation	State County	Total Households	TV Households	Households %
<b>50% &amp; Over</b>	<b>ILLINOIS</b>			
	Livingston	15,000	14,600	97
	Mc Lean	46,200	45,100	98
	Marshall	5,300	5,200	98
	Mason	7,200	7,100	99
	Peoria	75,600	74,300	98
	Tazewell	49,200	48,400	98
	Woodford	12,200	11,900	98



Net Weekly Circulation	State County	Total Households	TV Households	Households %
<b>Between 25-49%</b>	<b>ILLINOIS</b>			
	De Witt	7,400	7,300	99
	Fulton	16,000	15,600	98
	Logan	11,000	10,800	98
	Putnam	2,400	2,300	96
<b>Between 5-24%</b>	<b>ILLINOIS</b>			
	Bureau	14,800	14,500	98
	Cass	5,500	5,400	98
	Ford	5,800	5,700	98
	Knox	23,100	22,800	99
	La Salle	43,200	42,300	98
	Menard	4,800	4,700	98
	Piatt	6,500	6,400	98
Schuyler	3,200	3,100	97	
	Stark	2,800	2,800	100
<b>Station Totals</b>		<b>357,200</b>	<b>350,300</b>	<b>98</b>
<b>Net Weekly Circulation (1988)</b>			<b>149,900</b>	
<b>Average Daily Circulation (1988)</b>			<b>58,300</b>	

# Illinois—Champaign

**WCIA**

Ch. 3

(Also operates satellite WCFN, Springfield, IL)

**Network Service:** CBS.

**Licensee:** Midwest Television Inc., 509 S. Neil St., Champaign, IL 61820.

**Studio:** 509 S. Neil St., Champaign, IL 61820.

**Telephone:** 217-356-8333. TWX: 910-221-0203.

**Technical Facilities:** Channel No. 3 (60-66 MHz). Authorized power: 100-kw visual, 20-kw aural. Antenna: 940-ft. above av. terrain, 981-ft. above ground, 1701-ft. above sea level.

Latitude 40° 06' 23"  
Longitude 88° 26' 59"

**Transmitter:** Seymour, IL.

**Satellite Earth Stations:** Scientific-Atlanta, 7-meter C-band; Scientific-Atlanta, 4.6-meter C-band; ADM, 6-meter C-band; AFC, 3.7-meter Ku-band; Scientific-Atlanta, Microdyne, M/A-Com receivers.

**News Services:** AP, UPI.

**Ownership:** Midwest Television Inc., 100%. See Group Ownership of Television Stations.

**Began Operation:** November 14, 1953.

**Represented (sales):** Petry Television Inc.

**Represented (legal):** Covington & Burling.

**Represented (engineering):** A. D. Ring & Associates, P.C.

**Personnel:**

- AUGUST C. MEYER JR., president.
- AUGUST C. MEYER SR., chairman of the board.
- JACK B. EVERETTE, executive vice president & treasurer.
- KAREN H. MEYER, secretary.
- GUY MAIN, executive vice president & station manager.
- RICHARD L. ADAMS, manager, informational programming.
- JERRY JOHNSON, general sales manager.
- LEN DAVIS, national sales manager.
- SHEILA HICKMAN, program director.
- DALE FLEMING, chief engineer.
- CARLA KELLY, production manager.
- DAVE SHAJL, news director.
- KAREN REIFSTECK, promotion director.

**Rates:** Not available.

**Arbitron Data:** Includes coverage of WFCN, Springfield, IL

**City of License:** Champaign. **ADI:** Springfield-Decatur-Champaign. **Rank:** 74.

Total Households: © MSI Consumer Market Data as of 1/1/88. TV Homes, TV% and Circulation © 1988 Arbitron. County coverage based on Arbitron study.

Net Weekly Circulation	State County	Total Households	TV Households	%
<b>50% &amp; Over</b>	<b>ILLINOIS</b>			
	Champaign	61,800	60,500	98
	Christian	14,300	14,000	98
	Coles	19,700	19,300	98
	De Witt	7,400	7,300	99
	Douglas	7,600	7,500	98
	Edgar	8,400	8,200	98
	Effingham	12,300	11,800	96
	Ford	5,800	5,700	98
	Iroquois	12,500	12,200	98
	Livingston	15,000	14,600	97
	Mc Lean	46,200	45,100	98
	Macon	49,900	49,000	98



Net Weekly Circulation	State County	Total Households	TV Households	%
<b>50% &amp; Over</b>	<b>INDIANA</b>			
	Menard	4,800	4,700	98
	Moultrie	5,500	5,300	96
	Piatt	6,500	6,400	98
	Sangamon	74,900	73,200	98
	Shelby	9,300	9,000	97
<b>INDIANA</b>	Vermillion	36,200	35,500	98
	Warren	3,000	2,900	97
<b>Between 25-49%</b>	<b>ILLINOIS</b>			
	Cumberland	4,500	4,400	98
	Logan	11,000	10,800	98
<b>Between 5-24%</b>	<b>INDIANA</b>			
	Fountain	6,700	6,600	99
	<b>ILLINOIS</b>			
	Cass	5,500	5,400	98
	Clark	6,700	6,500	97
	Crawford	8,400	8,200	98
	Fayette	8,500	8,200	96
	Jasper	4,400	4,200	97
	Kankakee	37,200	36,600	98
	La Salle	43,200	42,300	98
<b>INDIANA</b>	Macoupin	19,900	19,500	98
	Montgomery	12,400	12,100	98
	Morgan	14,500	14,100	97
	Richland	7,200	7,000	97
	Newton	5,300	5,200	98
	Parke	5,900	5,800	98
	Vermillion	7,300	7,200	99
<b>Station Totals</b>		<b>609,700</b>	<b>596,300</b>	<b>98</b>
<b>Net Weekly Circulation (1988)</b>				<b>353,100</b>
<b>Average Daily Circulation (1988)</b>				<b>215,000</b>

# Illinois—Champaign

**WICD**

Ch. 15

**Network Service:** NBC.

**Licensee:** Plains Television Partnership, 645 N. Michigan Ave., Suite 530, Chicago, IL 60611.

**Studio:** 250 Country Fair Dr., Champaign, IL 61821.

**Telephone:** 217-351-8500.

**Technical Facilities:** Channel No. 15 (476-482 MHz). Authorized power: 355-kw max. visual, 34.7-kw max. aural. Antenna: 1300-ft. above av. terrain, 1335-ft. above ground, 1995-ft. above sea level.

Latitude 40° 04' 10"  
Longitude 87° 54' 45"

**Transmitter:** 3.75-mi. N, 215° from Homer, IL.

**Multichannel TV Sound:** Stereo only.

**Satellite Earth Stations:** Harris, 6-meter Ku-band; Harris, 3-meter Ku-band; 3-meter C-band; Harris, Regency receivers.

**News Service:** AP.

**Ownership:** Plains Television Partnership; Elmer Balaban; Harry Balaban Estate.

**Began Operation:** April 23, 1959. Changed to Ch. 15 from Ch. 33 and increased power July 25, 1967.

**Represented (sales):** Katz Television.

**Represented (engineering):** Jules Cohen & Associates, P.C.

**Personnel:**

- JOSEPH NORRIS, station manager.
- GINGER RUSH, national sales manager.
- EDWARD MASON, sales manager.
- DAVID A. BOYER, chief engineer.
- LARRY WATERS, program operations manager.
- JACK KEEFE, news director.
- VESNA TYRREL, promotion director.
- BILL KING, business manager.

**Highest One Hour Rate:** \$1500.

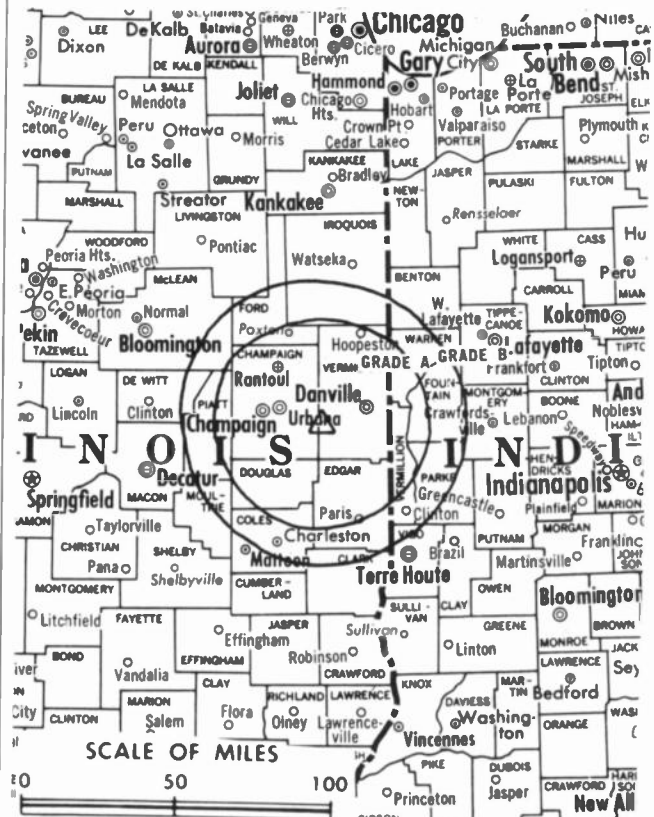
**Highest 30 Sec. Rate:** (September 1, 1987) \$1500.

**NETWORK BASE HOURLY RATE:** \$325.

**City of License:** Champaign. ADI: Springfield-Decatur-Champaign. Rank: 74.

Total Households: © MSI Consumer Market Data as of 1/1/88. TV Homes, TV% and Circulation © 1988 Arbitron. County coverage based on Arbitron study.

Net Weekly Circulation	State County	Total Households	TV Households	Households %
<b>ILLINOIS</b>				
<b>50% &amp; Over</b>	Champaign	61,800	60,500	98
	Coles	19,700	19,300	98
	Douglas	7,600	7,500	98
	Edgar	8,400	8,200	98
	Ford	5,800	5,700	98
	Piatt	6,500	6,400	98
	Vermilion	36,200	35,500	98



WICD BPCT-820604KF Granted 6/30/82 © American Map Corp., 14244

Net Weekly Circulation	State County	Total Households	TV Households	Households %
<b>50% &amp; Over</b>	<b>INDIANA</b>			
	Fountain	6,700	6,600	99
	Warren	3,000	2,900	97
<b>Between 25-49%</b>	<b>ILLINOIS</b>			
	Iroquois	12,500	12,200	98
<b>Between 5-24%</b>	<b>INDIANA</b>			
	Benton	3,600	3,500	97
<b>Between 5-24%</b>	<b>ILLINOIS</b>			
	Cumberland	4,500	4,400	98
	De Witt	7,400	7,300	99
	Livingston	15,000	14,600	97
	Mc Lean	46,200	45,100	98
	Moultrie	5,500	5,300	96
	<b>INDIANA</b>			
Clay	9,400	9,300	98	
Montgomery	13,300	13,100	98	
Parke	5,900	5,800	98	
Vermillion	7,300	7,200	99	
<b>Station Totals</b>		<b>286,300</b>	<b>280,400</b>	<b>98</b>
<b>Net Weekly Circulation (1988)</b>			<b>141,100</b>	
<b>Average Daily Circulation (1988)</b>			<b>78,900</b>	

# Illinois—Chicago

## WBBM-TV

Ch. 2

**Network Service:** CBS.

**Licensee:** CBS Inc., 630 N. McClurg Court, Chicago, IL 60611.

**Studio:** 630 N. McClurg Court, Chicago, IL 60611.

**Telephone:** 312-944-6000. **TWX:** 312-222-0698.

**Technical Facilities:** Channel No. 2 (54-60 MHz). Authorized power: 35.4-kw visual, 7.08-kw aural. Antenna: 1370-ft. above av. terrain, 1456-ft. above ground, 2049-ft. above sea level.

Latitude 41° 53' 55.50"  
Longitude 87° 37' 23.00"

**Transmitter:** John Hancock Bldg., 875 N. Michigan Ave.

**AM Affiliate:** WBBM, 50-kw, 780 kHz.

**FM Affiliate:** WBBM-FM, 10.5-kw, 96.3 MHz (No. 242), 560-ft.

**News Services:** AP, UPI, City Hall News.

**Ownership:** CBS Inc., 100%. See Group Ownership of Television Stations.

**Began Operation:** August 1, 1940 (as W9XBK); Sept. 6, 1946 (as WBKB); sold to CBS Feb. 9, 1953 (*Television Digest*, Vol. 9:7).

**Represented (sales):** CBS Television Stations National Sales.

### Personnel:

JOHNATHAN RODGERS, vice president & general manager.  
ROD PERTH, station manager.  
DAVID GITTENS, director, planning & administration.  
JOAN ZUCKER, director, press relations.  
COLLEEN DUDGEON, news director.  
SAM STALLWORTH, director, sales.  
JOHN LEE, general sales manager.  
MARK TUPPER, national sales manager.  
JOHN H. BYRNE JR., director of technical operations.  
WAYNE WEBER, director of broadcast services.  
JAN GRAY, director of communications.  
DON JOHNSON, director, community affairs & editorial services.  
KAREN MILLER, director of broadcasting.  
ARETHA MARSHALL-MILLS, director of station services.

**Rates:** On request.

**NETWORK BASE HOURLY RATE:** \$4750.

**City of License:** Chicago. **AOI:** Chicago. **Rank:** 3.

Total Households: © MSI Consumer Market Data as of 1/1/88. TV Homes, TV% and Circulation © 1988 Arbitron. County coverage based on Arbitron study.

Net Weekly Circulation	State County	Total Households	TV Households	%
<b>50% &amp; Over</b>	<b>ILLINOIS</b>			
	Cook	1,931,600	1,900,800	98
	Dekalb	25,300	24,900	98
	Dupage	269,700	267,700	99
	Grundy	12,300	12,200	99
	Kane	110,600	109,000	99
	Kankakee	37,200	36,600	98
	Kendall	14,300	14,200	99
	Lake	159,900	158,600	99
	La Salle	43,200	42,300	98
	Mchenry	59,000	58,600	99
	Will	114,800	113,400	99
	<b>INOIANA</b>			
	Jasper	9,200	9,000	98
Lake	174,800	172,500	99	
La Porte	37,400	37,000	99	



Net Weekly Circulation	State County	Total Households	TV Households	%
<b>50% &amp; Over</b>	Newton	5,300	5,200	98
	Porter	44,200	43,600	99
<b>WISCONSIN</b>				
	Kenosha	44,100	43,600	99
<b>Between 25-49%</b>	<b>ILLINOIS</b>			
	Iroquois	12,500	12,200	98
	<b>INOIANA</b>			
Starke	7,900	7,700	97	
<b>MICHIGAN</b>	Berrien	61,000	59,900	98
	<b>Between 5-24%</b>	<b>ILLINOIS</b>		
Bureau		14,800	14,500	98
Lee		12,900	12,700	98
Livingston		15,000	14,600	97
Ogle		17,700	17,400	98
<b>INOIANA</b>	Pulaski	5,100	4,900	96
<b>MISSISSIPPI</b>	Jefferson Davis	4,600	4,500	98
<b>NORTH CAROLINA</b>	Alleghany	3,900	3,800	97
<b>TENNESSEE</b>	Decatur	4,500	4,400	98
<b>WISCONSIN</b>	Racine	63,300	62,800	99
Walworth	27,200	26,800	99	
<b>Station Totals</b>		<b>3,343,300</b>	<b>3,295,400</b>	<b>99</b>
<b>Net Weekly Circulation (1988)</b>			<b>2,657,100</b>	
<b>Average Daily Circulation (1988)</b>			<b>1,393,700</b>	

# Illinois—Chicago

## WCFC-TV

Ch. 38

**Network Service:** None, independent.

**Licensee:** Christian Communications of Chicagoland Inc., One N. Wacker Dr., Suite 1100, Chicago, IL 60606.

**Studio:** One N. Wacker Dr., Chicago, IL 60606.

**Telephone:** 312-977-3838.

**Technical Facilities:** Channel No. 38 (614-620 MHz). Authorized power: 5000-kw max. & 1260-kw horizontal visual, 500-kw max. & 126-kw horizontal aural. Antenna: 1250-ft. above av. terrain, 1450-ft. above ground, 2049-ft. above sea level.

Latitude 41° 53' 55.00"  
Longitude 87° 37' 23.00"

**Transmitter:** John Hancock Center.

**News Service:** CNN Headline News.

**Ownership:** Christian Communications of Chicagoland Inc. Non-profit corp. Jerry K. Rose, chmn. & pres.; Max Ephraim Jr., vice chmn. & v.p.; Cecil O. Swanson, secy.; Wilfred P. Severance, treas.

**Began Operation:** May 31, 1976.

**Represented (legal):** Fisher, Wayland, Cooper & Leader.

**Personnel:**

JERRY K. ROSE, president & general manager.  
PHILIP MOWBRAY, operations director.  
DAVE OSELAND, program director.  
KEVIN SAN HAMEL, general sales manager.

**Highest 30 Sec. Rate:** \$140.

**City of License:** Chicago. **ADI:** Chicago. **Rank:** 3.

Total Households: © MSI Consumer Market Data as of 1/1/88. TV Homes, TV% and Circulation © 1988 Arbitron. County coverage based on Arbitron study.

Net Weekly Circulation	State County	Total Households	TV Households	%
Between 5-24%	ILLINOIS			
	Cook	1,931,600	1,900,800	98
	Dekalb	25,300	24,900	98
	Grundyl	12,300	12,200	99



WCFC-TV BPCT-3439 Granted 1/2/68

© American Map Corp., 14244

Net Weekly Circulation	State County	Total Households	TV Households	%
Between 5-24%	INDIANA			
	Will	114,800	113,400	99
	Jasper	9,200	9,000	98
	Lake	174,800	172,500	99
	La Porte	37,400	37,000	99
	Newton	5,300	5,200	98
<b>Station Totals</b>		<b>2,310,700</b>	<b>2,275,000</b>	<b>98</b>
<b>Net Weekly Circulation (1988)</b>			<b>151,000</b>	
<b>Average Daily Circulation (1988)</b>			<b>42,000</b>	

# Illinois—Chicago

## WCIU-TV

Ch. 26

**Network Service:** Telemundo.

**Licensee:** Weigel Broadcasting Co., 141 W. Jackson Blvd., Board of Trade Bldg., Chicago, IL 60604.

**Studio:** 141 W. Jackson Blvd., Chicago, IL 60604.

**Telephone:** 312-663-0260.

**Technical Facilities:** Channel No. 26 (542-548 MHz). Authorized power: 2000-kw max. visual, 200-kw max. aural. Antenna: 1555-ft. above av. terrain, 1707-ft. above ground, 2302-ft. above sea level.

Latitude 41° 52' 44"  
Longitude 87° 38' 10"

**Transmitter:** Sears Bldg., 233 S. Wacker Dr., Chicago.

**Satellite Earth Stations:** 4 in operation.

**News Services:** UPI, City Hall News, Reuters.

**Ownership:** Weigel Broadcasting Co., 100% Howard Shapiro, pres.-dir., 67.56%; James V. Pellegrino, secy.-dir.; Norman H. Shapiro, dir.

**Began Operation:** February 6, 1964.

**Represented (sales):** Telemundo.

**Represented (engineering):** David Steel & Associates.

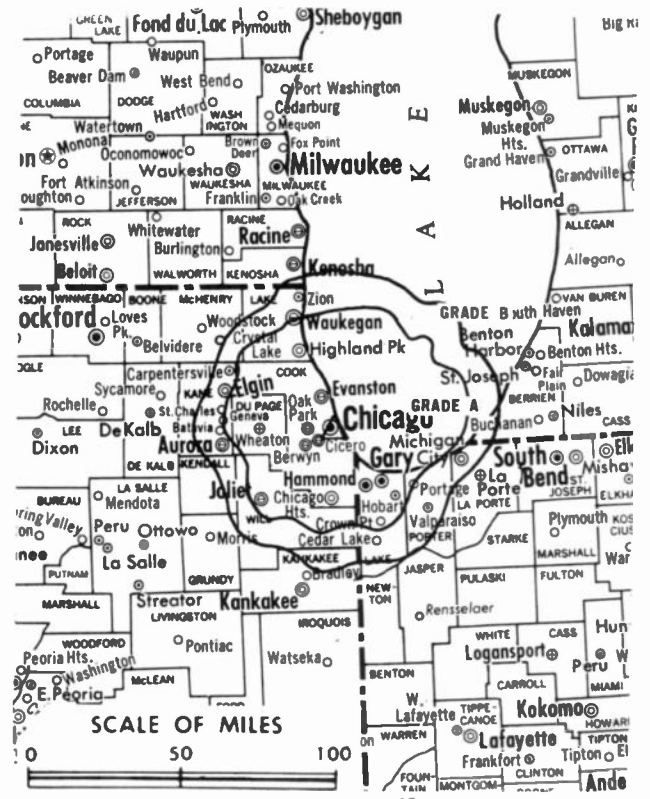
### Personnel:

HOWARD SHAPIRO, president.  
PETER ZOMAYA, assistant general manager & sales manager.  
MARY GOBOLD, film director.  
BERNARD HOELTING, chief engineer.  
BEN LARSON, news director.  
DON AQUIRRE, news director.  
NORMAN SHAPIRO, business & legal advisor.

**Highest 30 Sec. Rate:** \$525.

**City of License:** Chicago. **ADI:** Chicago. **Rank:** 3.

Total Households: © MSI Consumer Market Data as of 1/1/88. TV Homes, TV% and Circulation © 1988 Arbitron. County coverage based on Arbitron study.



WCIU-TV BMPCT-820824KR Granted 7/29/82

© American Map Corp., 14244

Net Weekly Circulation	State County	Total Households	TV Households	Households %
Between 5-24%	<b>ILLINOIS</b>			
	Cook	1,931,600	1,900,800	98
	Grundy	12,300	12,200	99
	<b>INDIANA</b>			
	Jasper	9,200	9,000	98
	Newton	5,300	5,200	98
<b>Station Totals</b>		<b>1,958,400</b>	<b>1,927,200</b>	<b>98</b>
<b>Net Weekly Circulation (1988)</b>			<b>174,400</b>	
<b>Average Daily Circulation (1988)</b>			<b>48,000</b>	



# Illinois—Aurora-Chicago

## WEHS

Ch. 60

**Network Service:** Home Shopping Network.

**Licensee:** Silver King Bcstg. of Illinois Inc.

**Studio:** 4255 Westbrook Dr., Suite 220, Aurora, IL 60507.

**Telephone:** 312-851-5960.

**Technical Facilities:** Channel No. 60 (746-752 MHz). Authorized power: 5000-kw max. visual, 1000-kw max. aural. Antenna: 1621-ft. above av. terrain, 1625-ft. above ground, 2220-ft. above sea level.

Latitude	41°	52'	44"
Longitude	87°	38'	10"

**Transmitter:** Sears Tower, 233 S. Wacker Dr., Chicago.

**Satellite Earth Stations:** 6.5-meter C-band.

**Ownership:** Silver King Broadcasting Inc., 100%. See Group Ownership of Television Stations.

**Began Operation:** April 20, 1982. Sale by Newsweb Corp. (Fred Eychaner, et al.) to present owners approved by FCC Dec. 4, 1986 (*Television Digest*, Vol. 26:44).

**Represented (legal):** Dow, Lohnes & Albertson.

### Personnel:

JEFF McGRATH, vice president & station manager.  
 DANA BAIFUS, chief engineer.  
 MONICA NETTLES GARY, program & promotion director.  
 SALLY BITTNER, traffic manager.

**Rates:** On request.

**Arbitron Data:** Not available.



City of License: Aurora. ADI: Chicago. Rank: 3.

# Illinois—Chicago

**WFLD**

**Ch. 32**

**Network Service:** Fox.

**Licensee:** Fox Television Stations Inc., 205 N. Michigan Ave., Chicago, IL 60601.

**Studio:** 205 N. Michigan Ave., Chicago, IL 60601.

**Telephone:** 312-565-5532.

**Technical Facilities:** Channel No. 32 (578-584 MHz). Authorized power: 5000-kw visual, 500-kw aural. Antenna: 1415-ft. above av. terrain, 1456-ft. above ground, 2049-ft. above sea level.

Latitude 41° 53' 55.50"  
Longitude 87° 37' 23.00"

**Transmitter:** John Hancock Bldg., 875 N. Michigan, Chicago, IL 60611.

**Satellite Earth Stations:** Scientific-Atlanta, 11-meter C-band; Scientific-Atlanta, 4.6-meter Ku-band; Scientific-Atlanta, M/A-Com receivers.

**News Services:** AP, UPI, CNN.

**Ownership:** Fox Television Station Group, 100%. See Group Ownership of Television Stations.

**Began Operation:** January 4, 1966. FCC approved formation of new company combining original licensee Field Communications with Kaiser Bcstg. May 9, 1973 (Television Digest, Vol. 12:32, 13:18). Sale back to Field approved by FCC June 22, 1977 (Vol. 16:15; 17:26). Sale by Field to Metromedia approved by FCC Feb. 17, 1983 (Vol. 22:23, 35, 47). Sale to present owner by Metromedia approved Nov. 14, 1985.

**Represented (sales):** Petry Television Inc.

**Personnel:**

- CARY D. JONES, vice president & general manager.
- MARTY MILLER, vice president & general sales manager.
- PATRICIA SKLAR, local sales manager.
- STEVE GALLEN, local sales manager.
- THOMAS MacARTHUR, national sales manager.
- ROBERT SIMONE, vice president & program manager.
- DOONNA HARRIS, vice president & director of creative services.
- VYTAS PASKUS, vice president, finance & administration.
- GREG CAPUTO, vice president & news director.
- DWAIN SCHOONOVER, engineering manager.
- KEN KOLB, production manager.
- WANDA WELLS, public affairs manager.
- CYNDI GOODPASTER, traffic manager.

**Highest 30 Sec. Rate:** \$10,000.

**City of License:** Chicago. **ADI:** Chicago. **Rank:** 3.

Total Households: © MSI Consumer Market Data as of 1/1/88. TV Homes, TV% and Circulation © 1988 Arbitron. County coverage based on Arbitron study.

Net Weekly Circulation	State County	Total Households	TV Households	Households %
<b>50% &amp; Over</b>	<b>ILLINOIS</b>			
	Cook	1,931,600	1,900,800	98
	Grund	12,300	12,200	99
	Kane	110,600	109,000	99
	Kankakee	37,200	36,600	98
	Kendall	14,300	14,200	99
	Lake	159,900	158,600	99
	La Salle	43,200	42,300	98
	Mchenry	59,000	58,600	99
	Will	114,800	113,400	99
	<b>INDIANA</b>			
	Lake	174,800	172,500	99
	La Porte	37,400	37,000	99
	Porter	44,200	43,600	99
<b>Between 25-49%</b>	<b>IOWA</b>			
	Des Moines	18,200	18,000	99
	<b>ILLINOIS</b>			
Boone	10,800	10,600	98	
Bureau	14,800	14,500	98	



WFLD BMPCT-810925KF Granted 10/9/81

© American Map Corp., No. 14244

Net Weekly Circulation	State County	Total Households	TV Households	Households %
<b>Between 25-49%</b>	<b>ILLINOIS</b>			
	Dekalb	25,300	24,900	98
	Dupage	269,700	267,700	99
	Ford	5,800	5,700	98
	Iroquois	12,500	12,200	98
	Livingston	15,000	14,600	97
	<b>INDIANA</b>			
	Howard	32,300	31,800	98
	Jasper	9,200	9,000	98
	Miami	13,700	13,400	98
	Newton	5,300	5,200	98
	Pulaski	5,100	4,900	96
	St Joseph	88,800	87,600	99
	Starke	7,900	7,700	97
<b>MICHIGAN</b>				
Berrien	61,000	59,900	98	
<b>WISCONSIN</b>				
Kenosha	44,100	43,600	99	
Racine	63,300	62,800	99	
<b>Between 5-24%</b>	<b>IOWA</b>			
	Clinton	21,100	20,900	99
	<b>ILLINOIS</b>			
	Knox	23,100	22,800	99
	Lee	12,900	12,700	98
	Logan	11,000	10,800	98
	Mc Donough	12,800	12,600	98
	Ogle	17,700	17,400	98
	Stephenson	19,400	19,000	98
	Warren	8,100	8,000	99
	Whiteside	24,300	23,900	98
	<b>INDIANA</b>			
	Carroll	7,200	7,100	99
	Cass	14,800	14,500	98
<b>(Continued on page A-403)</b>				
<b>Station Totals</b>		<b>4,235,200</b>	<b>4,175,300</b>	<b>99</b>
<b>Net Weekly Circulation (1988)</b>				<b>1,922,400</b>
<b>Average Daily Circulation (1988)</b>				<b>823,600</b>

# Illinois—Chicago

## WGN-TV

Ch. 9

**Network Service:** None, independent.

**Licensee:** WGN Continental Broadcasting Co., 2501 Bradley Place, Chicago, IL 60618.

**Studio:** 2501 Bradley Place, Chicago, IL 60618.

**Telephone:** 312-528-2311. **TWX:** 910-221-5850.

**Fax:** 312-528-6857.

**Technical Facilities:** Channel No. 9 (186-192 MHz). Authorized power: 112-kw visual, 4.34-kw aural. Antenna: 1360-ft. above av. terrain, 1359-ft. above ground, 1952-ft. above sea level.

Latitude 41° 53' 55.50"  
Longitude 87° 37' 23.00"

**Transmitter:** John Hancock Center, 875 N. Michigan Ave.

**Multichannel TV Sound:** Stereo and separate audio program.

**Satellite Earth Stations:** RCA, 5-meter Ku-band; Scientific-Atlanta, 10-meter C-band; M/A-Com, Scientific-Atlanta receivers.

**AM Affiliate:** WGN, 50-kw, 720 kHz.

**News Services:** AP, UPI, INN, City Hall News, CNN.

**Ownership:** Tribune Broadcasting Co., 100%. See Group Ownership of Television Stations.

**Began Operation:** April 5, 1948.

**Represented (sales):** TeleRep Inc.

**Represented (legal):** Schnader, Harrison, Segal & Lewis.

### Personnel:

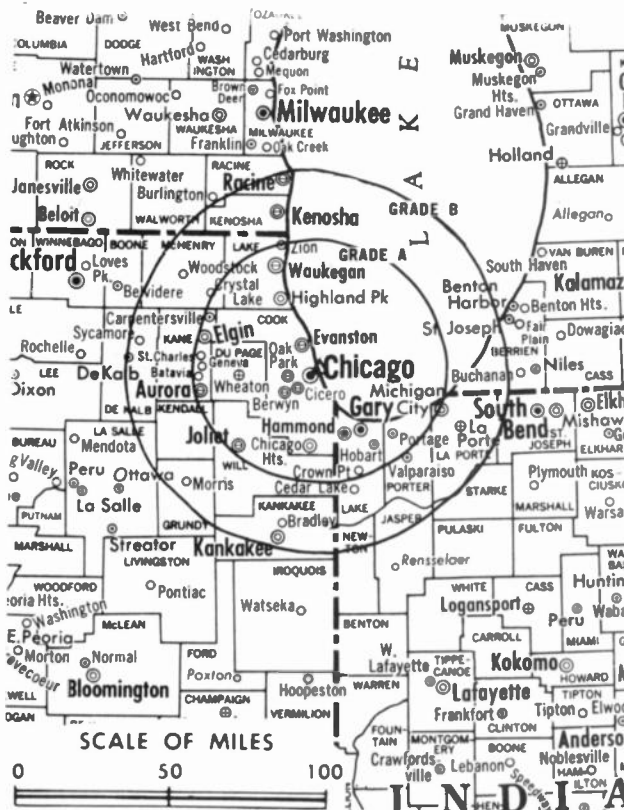
DENNIS FITZSIMONS, vice president & general manager.  
PETER WALKER, general sales manager.  
WILLIAM BRADLEY, local sales manager.  
JOHN REARDON, local sales manager.  
JOHN P. FENDLEY, sports sales manager.  
DAVID TYNAN, national sales manager.  
JOHN VITANOVEC, controller.  
MARC SCHACHER, program director.  
WILLIAM J. LOTZER, production manager.  
ROBERT STRUTZEL, engineering director.  
CHARLOTTE O'BRIEN, community affairs manager.  
PAUL DAVIS, director of news.  
PAM PEARSON, promotion director.

**Rates:** On request.

**City of License:** Chicago. **AOI:** Chicago. **Rank:** 3.

Total Households: © MSI Consumer Market Data as of 1/1/88. TV Homes, TV% and Circulation © 1988 Arbitron. County coverage based on Arbitron study.

Net Weekly Circulation	State County	Total Households	TV Households	%
<b>50% &amp; Over</b>	<b>ARIZONA</b>			
	Greenlee	3,500	3,400	97
	<b>CALIFORNIA</b>			
	Del Norte	7,600	7,100	93
	<b>COLORADO</b>			
	Summit	4,900	4,700	96
	<b>IOWA</b>			
	Dickinson	6,600	6,500	98
	<b>IDAHO</b>			
	Shoshone	6,100	6,000	98
	<b>ILLINOIS</b>			
	Coles	19,700	19,300	98
	Cook	1,931,600	1,900,800	98
	Dekalb	25,300	24,900	98
Dupage	269,700	267,700	99	
Grundy	12,300	12,200	99	
Iroquois	12,500	12,200	98	



WGN-TV BPC-4179 Granted 3/26/69

© American Map Corp., 14244

Net Weekly Circulation	State County	Total Households	TV Households	%
<b>50% &amp; Over</b>	<b>KANE</b>	110,600	109,000	99
	<b>KANKAKEE</b>	37,200	36,600	98
	<b>KENDALL</b>	14,300	14,200	99
	<b>LAKE</b>	159,900	158,600	99
	<b>LA SALLE</b>	43,200	42,300	98
	<b>LIVINGSTON</b>	15,000	14,600	97
	<b>MCHENRY</b>	59,000	58,600	99
	<b>WILL</b>	114,800	113,400	99
	<b>INDIANA</b>			
	Jasper	9,200	9,000	98
	Lake	174,800	172,500	99
	La Porte	37,400	37,000	99
	Newton	5,300	5,200	98
	Porter	44,200	43,600	99
Pulaski	5,100	4,900	96	
Starke	7,900	7,700	97	
White	9,300	9,100	98	
<b>KANSAS</b>				
Ellsworth	2,900	2,800	97	
Greeley	700	700	100	
Norton	2,700	2,700	100	
<b>KENTUCKY</b>				
Whitley	13,500	13,300	99	
<b>MICHIGAN</b>				
Berrien	61,000	59,900	98	
Dickinson	10,400	10,200	98	
<b>MINNESOTA</b>				
Kittson	2,400	2,300	96	
<b>MONTANA</b>				
Granite	1,200	1,200	100	
<b>NORTH DAKOTA</b>				
Nelson	2,000	2,000	100	
Oliver	800	800	100	

(Continued on page A-388)

<b>Station Totals</b>	<b>47,379,700</b>	<b>46,695,500</b>	<b>99</b>
<b>Net Weekly Circulation (1988)</b>		<b>10,426,300</b>	
<b>Average Daily Circulation (1988)</b>		<b>3,807,700</b>	

# Illinois—Chicago

**WLS-TV**

Ch. 7

**Network Service:** ABC.

**Licensee:** Capital Cities/ABC Inc., 190 N. State St., Chicago, IL 60601.

**Studio:** 190 N. State St., Chicago, IL 60601.

**Telephone:** 312-750-7777. **TWX:** 312-222-9530.

**Technical Facilities:** Channel No. 7 (174-180 MHz). Authorized power: 55-kw visual, 11.2-kw aural. Antenna: Circularly polarized, 1688-ft. above av. terrain, 1710-ft. above ground, 2305-ft. above sea level.

Latitude 41° 52' 44"  
Longitude 87° 38' 10"

**Transmitter:** Sears Bldg., 233 S. Wacker Dr.

**Multichannel TV Sound:** Stereo and separate audio program.

**AM Affiliate:** WLS, 50-kw, 890 kHz.

**FM Affiliate:** WLS-FM, 6-kw, 94.7 MHz (No. 234), 1170-ft.

**News Services:** AP, UPI, City News.

**Ownership:** Capital Cities/ABC Inc. See Group Ownership of Television Stations.

**Began Operation:** October 13, 1943.

**Represented (sales):** Capital Cities/ABC National TV Sales.

**Represented (engineering):** Smith & Powstenko.

**Personnel:**

- JOSEPH J. AHERN, president & general manager.
- MARK GRANT, general sales manager.
- GORDON PEPPARS, national sales manager.
- LARRY WERT, local sales manager.
- CLAR W. HEIDER, assistant to president.
- TIM BENNETT, director of programming.
- ERNST LEDEBUHR, controller.
- JEANNE FISHER, business manager.
- WILLIAM CAMPBELL, director of public affairs.
- JAMES HATTENDORF, news director.
- SHARON MCGILL, research director.
- JOSEPH KRESNICKA, director of engineering.
- TOM REMISZEWSKI, creative services director.

**Highest 30 Sec. Rate:** \$6500.

**City of License:** Chicago. **ADI:** Chicago. **Rank:** 3.

Total Households: © MSI Consumer Market Data as of 1/1/88. TV Homes, TV% and Circulation © 1988 Arbitron. County coverage based on Arbitron study.

Net Weekly Circulation	State County	Total Households	TV Households	%
<b>50% &amp; Over</b>	<b>ILLINOIS</b>			
	Cook	1,931,600	1,900,800	98
	Dekalb	25,300	24,900	98
	Dupage	269,700	267,700	99
	Grundey	12,300	12,200	99
	Iroquois	12,500	12,200	98
	Kane	110,600	109,000	99
	Kankakee	37,200	36,600	98
	Kendall	14,300	14,200	99
	Lake	159,900	158,600	99
	La Salle	43,200	42,300	98
	Mchenry	59,000	58,600	99
Will	114,800	113,400	99	



WLS-TV BMPCT-811124KR Granted 3/25/82

© American Map Corp., No. 14244

Net Weekly Circulation	State County	Total Households	TV Households	%
<b>50% &amp; Over</b>	<b>INDIANA</b>			
	Jasper	9,200	9,000	98
	Lake	174,800	172,500	99
	La Porte	37,400	37,000	99
	Newton	5,300	5,200	98
	Porter	44,200	43,600	99
	Pulaski	5,100	4,900	96
	Starke	7,900	7,700	97
	<b>WISCONSIN</b>			
	Kenosha	44,100	43,600	99
<b>Between 25-49%</b>	<b>ILLINOIS</b>			
	Livingston	15,000	14,600	97
	<b>INDIANA</b>			
	White	9,300	9,100	98
<b>Between 5-24%</b>	<b>MICHIGAN</b>			
	Berrien	61,000	59,900	98
	<b>WISCONSIN</b>			
	Racine	63,300	62,800	99
<b>Between 5-24%</b>	<b>ILLINOIS</b>			
	Bureau	14,800	14,500	98
	Lee	12,900	12,700	98
	Ogle	17,700	17,400	98
	<b>INDIANA</b>			
	St Joseph	88,800	87,600	99
	<b>MICHIGAN</b>			
	Cass	18,100	17,800	98
	Van Buren	25,400	25,100	99
	<b>WISCONSIN</b>			
Walworth	27,200	26,800	99	
<b>Station Totals</b>		<b>3,471,900</b>	<b>3,422,300</b>	<b>99</b>
<b>Net Weekly Circulation (1988)</b>			<b>2,894,900</b>	
<b>Average Daily Circulation (1988)</b>			<b>1,881,100</b>	

# Illinois—Chicago

## WMAQ-TV

Ch. 5

Network Service: NBC.

Licensee: NBC Subsidiary Inc. 4, Merchandise Mart, Suite 2044, Chicago, IL 60654.

Studio: Merchandise Mart, Chicago, IL 60654.

Telephone: 312-861-5555. Telex: 253535.

Technical Facilities: Channel No. 5 (76-82 MHz). Authorized power: 40.1-kw visual, 8-kw aural. Antenna: 1307-ft. above av. terrain, 1317-ft. above ground, 1909-ft. above sea level.

Latitude 41° 53' 55.50"  
Longitude 87° 37' 23.00"

Transmitter: John Hancock Center, 875 N. Michigan Ave.

Multichannel TV Sound: Stereo only.

Satellite Earth Stations: Transmit/receive Harris, 6.1-meter Ku-band; 2 Scientific-Atlanta, 7-meter C-band; Harris, 6.1-meter C-band; Harris, 3.5-meter Ku-band; Comtech, 3.5-meter Ku-band; Harris, Scientific-Atlanta, DX Antenna receivers.

FM Affiliate: WKQX, 6-kw, 101.1 MHz (No. 266), 1170-ft.

News Services: AP, UPI, City Hall News, Nexus.

Ownership: National Broadcasting Co., 100%. See Group Ownership of Television Stations.

Began Operation: January 7, 1949.

Represented (sales): NBC TV Spot Sales; Clem & Lowrance Inc. (Dallas, Atlanta & St. Louis).

### Personnel:

ROBERT MORSE, vice president & general manager.  
KEN HALL, director, sales.  
DAVID MAYBER, sales manager.  
LISA CHURCHVILLE, sales manager.  
DAVID M. YEARWOOD JR., director, finance & administration.  
DAVID FINNEY, program director.  
JAMES POWELL, director, broadcast operations & engineering.  
RICHARD REINGOLD, news director.  
DELORIS M. E. BAIN, manager, community affairs.  
NICK ARONSON, director, communications.  
JAMES CORBOY, manager, advertising & promotion.

Rates: On request.

NETWORK BASE HOURLY RATE: \$4800.

City of License: Chicago. AOI: Chicago. Rank: 3.

Total Households: © MSI Consumer Market Data as of 1/1/88. TV Homes, TV% and Circulation © 1988 Arbitron. County coverage based on Arbitron study.

Net Weekly Circulation	State County	Total Households	TV Households	%
<b>50% &amp; Over</b>	<b>ILLINOIS</b>			
	Cook	1,931,600	1,900,800	98
	DeKalb	25,300	24,900	98
	Dupage	269,700	267,700	99
	Grundy	12,300	12,200	99
	Iroquois	12,500	12,200	98
	Kane	110,600	109,000	99
	Kankakee	37,200	36,600	98
	Kendall	14,300	14,200	99
	Lake	159,900	158,600	99



WMAQ-TV BPCT-4223 Granted 5/14/69

© American Map Corp., No. 14244

Net Weekly Circulation	State County	Total Households	TV Households	%	
<b>50% &amp; Over</b>	La Salle	43,200	42,300	98	
	Livingston	15,000	14,600	97	
	Mchenry	59,000	58,600	99	
	Will	114,800	113,400	99	
<b>INOIANA</b>	Jasper	9,200	9,000	98	
	Lake	174,800	172,500	99	
	La Porte	37,400	37,000	99	
	Newton	5,300	5,200	98	
	Porter	44,200	43,600	99	
	<b>WISCONSIN</b>	Kenosha	44,100	43,600	99
	<b>INOIANA</b>	Starke	7,900	7,700	97
<b>MICHIGAN</b>		Berrien	61,000	59,900	98
<b>ILLINOIS</b>	Boone	10,800	10,600	98	
	Bureau	14,800	14,500	98	
	Ford	5,800	5,700	98	
	Ogle	17,700	17,400	98	
<b>INOIANA</b>	Pulaski	5,100	4,900	96	
	<b>WISCONSIN</b>	Racine	63,300	62,800	99
Wauworth		27,200	26,800	99	
<b>Station Totals</b>		<b>3,334,000</b>	<b>3,286,300</b>	<b>99</b>	
<b>Net Weekly Circulation (1988)</b>			<b>2,787,400</b>		
<b>Average Daily Circulation (1988)</b>			<b>1,617,000</b>		

# Illinois—Chicago-Gary, Indiana

## WPWR-TV

Ch. 50

**Network Service:** None, independent.

**Licensee:** Channel 50 TV Corp., 3505 N. Ashland Ave., Chicago, IL 60657.

**Studio:** 2151 N. Elston Ave., Chicago, IL 60614.

**Telephone:** 312-276-5050.

**Technical Facilities:** Channel No. 50 (686-692 MHz). Authorized power: 5000-kw max. visual, 500-kw max. aural. Antenna: 1623-ft. above av. terrain, 1627-ft. above ground, 2222-ft. above sea level.

Latitude 41° 52' 44"  
Longitude 87° 38' 10"

**Transmitter:** Sears Tower, 233 S. Wacker Dr., Chicago, IL.

**Multichannel TV Sound:** Stereo only.

**Satellite Earth Stations:** Comtech, 5-meter Ku & C-band; Comtech, 7.3-meter C-band.

**News Service:** CNN.

**Ownership:** Metrowest Corp., 90.0%; Great Lakes Bcstg. Inc., 10.0%. Metrowest Corp. Ownership: Fred Eychaner, 100%. Great Lakes Bcstg. Inc. Ownership: Earman J. Irons, pres., 5.30%; Lloyd B. Fisher, secy., 7.60%; Gilbert King Jr., treas., 0.80%; Aurelius W. Douglas, 12.80%; Franklin Gentry, 12.30%; Harry F. Douglas, 9.50%; Solomon Cameron, 7.60%; Rayfield Fisher, 7.40%; Joseph C. Knox Jr., 7.40%; Gerald D. Irons Jr., 6.40%; Thaddeus Parker, 5.80%; Ivory Brown, 5.80%; Claude Taliatferro, 5.30%; James Beard, 5.30%; Imogene Harris, 2.10%; William Brewer, 0.80%. Eychaner owns permittee of Ch. 14, Boulder, CO.

**Began Operation:** January 1, 1987.

**Represented (sales):** MMT Sales Inc.

**Represented (legal):** Fletcher, Heald & Hildreth.

**Represented (engineering):** E. Harold Munn Jr. & Associates Inc.; A. D. Ring & Associates, P.C.

### Personnel:

AL DEVANEY, senior vice president & general manager.  
RICHARD L. ENGBERG, vice president, sales.  
BRENT STEPHENSON, station manager.  
JACK DONOVAN, national sales manager.  
DAVID J. FORD, local sales manager.  
NEAL SABIN, program director.  
RICH GREENE, promotion director.  
BOB FIELDS, production director.  
ELIZABETH HERTEL, public service manager.  
JULIE FREDRICKSON, traffic manager.  
BOB BREWER, business manager.

**Rates:** Not available.

**City of License:** Gary. **ADI:** Chicago. **Rank:** 3.

Total Households: © MSI Consumer Market Data as of 1/1/88. TV Homes, TV% and Circulation © 1988 Arbitron. County coverage based on Arbitron study.

Net Weekly Circulation	State County	Total Households	TV Households	%
50% & Over	ILLINOIS Kendall	14,300	14,200	99
	ILLINOIS Cook	1,931,600	1,900,800	98



WPWR-TV BPCT-780907KL Granted 11/17/81

© American Map Corp., No. 14244

Net Weekly Circulation	State County	Total Households	TV Households	%
Between 25-49%	Dupage	269,700	267,700	99
	Grundy	12,300	12,200	99
	Kane	110,600	109,000	99
	Mchenry	59,000	58,600	99
	Will	114,800	113,400	99
Between 5-24%	INDIANA Lake	174,800	172,500	99
	La Porte	37,400	37,000	99
	Porter	44,200	43,600	99
	ILLINOIS Boone	10,800	10,600	98
	Iroquois	12,500	12,200	98
Station Totals	Kankakee	37,200	36,600	98
	Lake	159,900	158,600	99
	La Salle	43,200	42,300	98
	INDIANA Jasper	9,200	9,000	98
	Newton	5,300	5,200	98
	Pulaski	5,100	4,900	96
	Starke	7,900	7,700	97
	MICHIGAN Berrien	61,000	59,900	98
	WISCONSIN Kenosha	44,100	43,600	99
	<b>Station Totals</b>		<b>3,164,900</b>	<b>3,119,600</b>
<b>Net Weekly Circulation (1988)</b>			<b>978,100</b>	
<b>Average Daily Circulation (1988)</b>			<b>332,900</b>	

# Illinois—Chicago

## WSNS-TV

Ch. 44

**Network Service:** Univision.

**Licensee:** Video 44, 430 W. Grant Place, Chicago, IL 60614.

**Studio:** 430 W. Grant Place, Chicago, IL 60614.

**Telephone:** 312-929-1200. **Telex:** 206-887.

**Fax:** 206-929-8153.

**Technical Facilities:** Channel No. 44 (650-656 MHz). Authorized power: 4260-kw max. & 1050-kw horizontal visual, 500-kw max. & 123-kw horizontal aural. Antenna: 1420-ft. above av. terrain, 1456-ft. above ground, 2049-ft. above sea level.

Latitude	41°	53'	55.50''
Longitude	87°	37'	23.00''

**Transmitter:** Hancock Bldg., 875 N. Michigan Ave.

**News Service:** UPI.

**Ownership:** Harriscope of Chicago Inc., 50.0%; Essaness Theatres Corp. of Illinois, 25.5%; National Subscription TV Corp., 24.5%. See Harriscope in Group Ownership of Television Stations.

**Began Operation:** April 5, 1970. Granted subscription TV authorization Feb. 22, 1980. Sale of interest to Oak Industries approved by FCC July 11, 1980 (*Television Digest*, Vol. 20:11). Began subscription TV operation Sept. 22, 1980 (Vol. 20:36). Began Spanish language programming July 1, 1985 (Vol. 25:17).

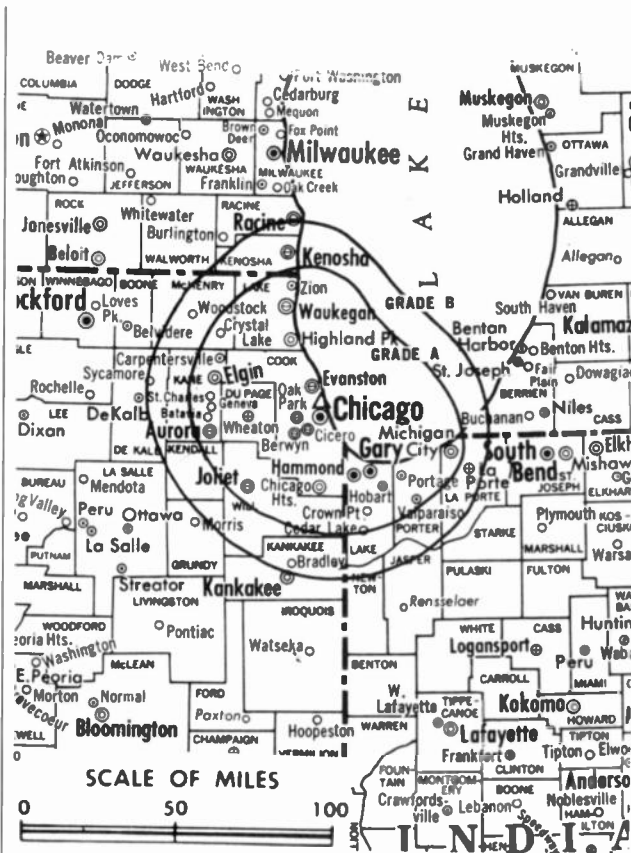
**Represented (sales):** Univision.

**Represented (legal):** Cohn & Marks.

**Represented (engineering):** Hammett & Edison Inc.

### Personnel:

BURT I. HARRIS, president, Harriscope (Los Angeles).  
 JOSE F. LAMAS, general manager.  
 JOHN DICKINSON, director, business affairs.  
 CHARLES BREEDING, director of engineering & technical services.  
 DAVID CORDOVA, news director.  
 ARMANDO TRIANA, general sales manager.  
 WILLIAM S. HOPKINS, local sales manager.



WSNS-TV BPCT-3681 Granted 5/28/74

© American Map Corp., 14244

CARL ROSZCZYBIUK, chief engineer.  
 MARISSA QUILES, program director.  
 BERT GAGAS, business manager.

**Highest One Hour Rate:** \$1400.

**Highest 30 Sec. Rate:** \$750.

**Arbitron Data:** Not available.

**City of License:** Chicago. **ADI:** Chicago. **Rank:** 3.

# Illinois—Decatur

## WAND

Ch. 17

**Network Service:** ABC.

**Licensee:** WAND Television, 904 South Side Dr., Decatur, IL 62525.

**Studio:** 904 South Side Dr., Decatur, IL 62525.

**Telephone:** 217-424-2500. TWX: 910-243-0458.

**Technical Facilities:** Channel No. 17 (488-494 MHz). Authorized power: 5000-kw max. & 1350-kw horizontal visual, 500-kw max. & 135-kw horizontal aural. Antenna: 1290-ft. above av. terrain, 1314-ft. above ground, 2000-ft. above sea level.

Latitude 39° 57' 07"  
Longitude 88° 49' 55"

**Transmitter:** Near Argenta, IL.

**Satellite Earth Stations:** Microdyne, 7-meter; Andrew, 7.3-meter; Andrew, 4.5-meter; Microdyne receivers.

**News Services:** AP, Group W Newsfeed, ABC.

**Ownership:** LIN Broadcasting Corp., 100%. See Group Ownership of Television Stations.

**Began Operation:** August 16, 1953. Sale to present owner by Metromedia Inc. approved Dec. 22, 1965 by FCC (*Television Digest*, Vol. 5:41, 42, 52). Sale to Metromedia by George A. Bolas and associates approved Sept. 28, 1960 (Vol. 16:3, 40). Sale of control to George A. Bolas, W. Clarke & Gilbert Swanson by W. L. Shellabarger and associates approved by FCC May 28, 1958 (Vol. 14:15, 22).

**Represented (sales):** Blair Television.

**Represented (legal):** Wilmer, Cutler & Pickering.

### Personnel:

DOUGLAS ADAMS, president & general manager.  
T. J. VAUGHN, vice president & station manager.  
LARRY KATT, vice president, sales.  
MIKE GROSS, national sales manager.  
JON LAWHEAD, local sales manager.  
JAMES SHERLOCK, news director.  
WAYNE SEMPLE, chief engineer.  
JANET JONES, traffic manager.  
MIKE MASTRULLO, promotion manager.

**Rates:** Not available.

**NETWORK BASE HOURLY RATE:** \$925.

**City of License:** Decatur. ADI: Springfield-Decatur-Champaign. Rank: 74.

Total Households: © MSI Consumer Market Data as of 1/1/88. TV Homes, TV% and Circulation © 1988 Arbitron. County coverage based on Arbitron study.

Net Weekly Circulation	State County	Total Households	TV Households	%
<b>50% &amp; Over</b>	<b>ILLINOIS</b>			
	Champaign	61,800	60,500	98
	Christian	14,300	14,000	98
	Coles	19,700	19,300	98
	De Witt	7,400	7,300	99
	Douglas	7,600	7,500	98
	Effingham	12,300	11,800	96
	Ford	5,800	5,700	98
	Logan	11,000	10,800	98
	Macon	49,900	49,000	98
Menard	4,800	4,700	98	



WAND BPCT-780914KL Granted 3/13/79

© American Map Corp., No. 14244

Net Weekly Circulation	State County	Total Households	TV Households	%
<b>50% &amp; Over</b>	Morgan	14,500	14,100	97
	Moultrie	5,500	5,300	96
	Piatt	6,500	6,400	98
	Sangamon	74,900	73,200	98
	Shelby	9,300	9,000	97
	Vermilion	36,200	35,500	98
<b>Between 25-49%</b>	<b>ILLINOIS</b>			
	Cumberland	4,500	4,400	98
	Fayette	8,500	8,200	96
	Mc Lean	46,200	45,100	98
Montgomery	12,400	12,100	98	
<b>INDIANA</b>	Warren	3,000	2,900	97
	<b>Between 5-24%</b>	<b>ILLINOIS</b>		
Cass		5,500	5,400	98
Edgar		8,400	8,200	98
Iroquois		12,500	12,200	98
Jasper		4,400	4,200	97
Livingston		15,000	14,600	97
Macoupin		19,900	19,500	98
Mason		7,200	7,100	99
<b>INDIANA</b>	Vermillion	7,300	7,200	99
<b>Station Totals</b>		<b>496,300</b>	<b>485,200</b>	<b>98</b>
<b>Net Weekly Circulation (1988)</b>				<b>304,100</b>
<b>Average Daily Circulation (1988)</b>				<b>160,200</b>



# Illinois—Decatur

**WFHL**

Ch. 23

**Network Service:** None, independent.

**Licensee:** Decatur Foursquare Bcstg. Inc., 2510 Parkway Court, Decatur, IL 62526.

**Studio:** 2510 Parkway Court, Decatur, IL 62526.

**Telephone:** 217-428-2323.

**Technical Facilities:** Channel No. 23 (524-530 MHz). Authorized power: 1950-kw visual, 195-kw aural. Antenna: 1030-ft. above av. terrain, 1046-ft. above ground, 1736-ft. above sea level.

Latitude 39° 27' 03"  
Longitude 88° 52' 05"

**Transmitter:** Near Hwy. 48, Oreana.

**Satellite Earth Stations:** Scientific-Atlanta, 3.2-meter C-band; Scientific-Atlanta, 5-meter C-band; RCA, 3.2-meter Ku-band; 3-meter C-band; M/A-Corn, Scientific-Atlanta receivers.

**Ownership:** Decatur Foursquare Bcstg. Inc. Non-stock corp. Dr. Charles Duarte, pres.; Timothy J. Peterson, v.p.; Ray Jones, secy.; Betty Crackel, treas. Decatur Foursquare Bcstg. Inc. Ownership: International Church of the Foursquare Gospel. ICFG is licensee of KHIS-AM-FM, Bakersfield & KFSG(FM), Los Angeles, CA.

**Began Operation:** May 13, 1984.

**Represented (sales):** Hugh Wallace Inc.

**Represented (legal):** Farrand, Cooper, Metzler & Bruiniers.

**Represented (engineering):** D. C. Williams & Associates Inc.

**Personnel:**

MARK DRIESTADT, general manager.  
MARK SIEGAL, station manager.  
GREG DANAHA, chief engineer.  
MINYONNE RHOADES, traffic manager.  
MONICA STUART, business manager.  
RITA GRAY, local sales manager.

**Highest One Hour Rate:** \$425.

**Highest 30 Sec. Rate:** \$40.

**City of License:** Decatur. **ADI:** Springfield-Decatur-Champaign. **Rank:** 74.

Total Households: © MSI Consumer Market Data as of 1/1/88. TV Homes, TV% and Circulation © 1988 Arbitron. County coverage based on Arbitron study.



Net Weekly Circulation	State County	Total Households	TV Households	Households %
<b>Between 5-24%</b>	<b>ILLINOIS</b>			
	Christian	14,300	14,000	98
	De Witt	7,400	7,300	99
	Douglas	7,600	7,500	98
	Logan	11,000	10,800	98
	Macon	49,900	49,000	98
	Mason	7,200	7,100	99
	Piatt	6,500	6,400	98
Shelby	9,300	9,000	97	
<b>Station Totals</b>		<b>113,200</b>	<b>111,100</b>	<b>98</b>
<b>Net Weekly Circulation (1988)</b>				<b>17,100</b>
<b>Average Daily Circulation (1988)</b>				<b>5,900</b>

# Illinois—Harrisburg

## WSIL-TV

Ch. 3

(Operates satellite KPOB-TV, Poplar Bluff, MO)

Network Service: ABC.

Licensee: WSIL-TV Inc., 21 W. Poplar St., Harrisburg, IL 62946.

Studio: 21 W. Poplar St., Harrisburg, IL 62946.

Telephone: 618-252-7447.

Technical Facilities: Channel No. 3 (60-66 MHz). Authorized power: 100-kw visual, 20-kw aural. Antenna: 994-ft. above av. terrain, 1000-ft. above ground, 1600-ft. above sea level.

Latitude 37° 36' 49"  
Longitude 88° 52' 16"

Transmitter: 2-mi. W of Creal Springs.

Satellite Earth Station: Gardiner, 6-meter.

News Service: AP.

Ownership: Mel Wheeler Inc., 100% Mel Wheeler Inc. Ownership: Mel Wheeler, 70.0%; Herman L. Reavis, exec. v.p.; Stephen Clark, v.p., 10.0%; Leonard Wheeler, v.p., 10.0%; Clark Wheeler, 10.0%; Vinny Wheeler, secy-treas. Mel Wheeler Inc.: Stations: KPOB-TV, Poplar Bluff, MO; WSLC & WSLQ(FM), Roanoke, VA; KLTE(FM), Oklahoma City, OK; is buying KRCC(TV), Jefferson City, MO.

Began Operation: December 6, 1953, on Ch. 22; changed to Ch. 3 in March 1959. Sale to present owners by John W. Kirby, et al., approved by FCC May 12, 1983. Previous sale by O. L. Turner, et al., approved April 23, 1981 (Television Digest, Vol. 21:14).

Represented (sales): Seltel Inc.

Represented (legal): Pepper & Corazzini.

Personnel:

MEL WHEELER, president.

STEVE WHEELER, general manager.

Highest 30 Sec. Rate: \$375.

NETWORK BASE HOURLY RATE: \$400.

Arbitron Data: Figures include satellite KPOB-TV, Poplar Bluff

City of License: Harrisburg. ADI: Paducah, KY-Cape Girardeau, MO-Harrisburg-Marion, IL. Rank: 75.

Total Households: © MSI Consumer Market Data as of 1/1/88. TV Homes, TV% and Circulation © 1988 Arbitron. County coverage based on Arbitron study.

Net Weekly Circulation	State County	Total Households	TV Households	Households %
<b>50% &amp; Over</b>	<b>ILLINOIS</b>			
	Franklin	18,000	17,500	97
	Gallatin	3,000	2,900	97
	Hamilton	3,900	3,700	95
	Hardin	2,200	2,100	95
	Jackson	24,100	23,400	97
	Jefferson	16,000	15,500	97
	Johnson	4,100	4,000	98
	Massac	6,300	6,100	97
	Perry	9,100	8,800	97
	Pope	1,800	1,700	94
	Pulaski	3,500	3,300	94
	Saline	12,200	11,800	97
	Union	7,700	7,500	97
	Wayne	7,700	7,300	95
	Williamson	25,100	24,400	97
	<b>KENTUCKY</b>			
	Ballard	3,300	3,300	100
	Carlisle	2,100	2,100	100
	Crittenden	3,400	3,400	100
	Hickman	2,100	2,100	100
Livingston	3,700	3,700	100	
Lyon	2,500	2,500	100	
Mc Cracken	24,300	24,200	100	
<b>MISSOURI</b>				
Butler	15,000	14,600	97	
Cape Girardeau	22,600	22,300	99	



WSIL-TV BPCT-840221KG Granted 7/17/84

© American Map Corp., No. 14244

Net Weekly Circulation	State County	Total Households	TV Households	Households %
<b>50% &amp; Over</b>	Mississippi	5,300	5,200	98
	Scott	14,700	14,500	99
	Stoddard	11,100	10,900	98
<b>BETWEEN 25-49%</b>	<b>ILLINOIS</b>			
	Alexander	4,900	4,700	96
	<b>KENTUCKY</b>			
	Calloway	12,300	12,200	99
	Fulton	3,200	3,200	100
Graves	13,200	13,100	99	
Marshall	10,400	10,300	99	
<b>MISSOURI</b>	Bollinger	4,100	4,000	98
	New Madrid	7,900	7,700	97
<b>BETWEEN 5-24%</b>	<b>ILLINOIS</b>			
	Clay	6,200	5,900	95
	Edwards	3,700	3,500	95
	Marion	17,900	17,500	98
	White	7,500	7,100	95
	<b>KENTUCKY</b>			
	Caldwell	5,000	4,900	98
Trigg	3,600	3,600	100	
Union	5,700	5,700	99	
<b>MISSOURI</b>	Carter	2,100	2,000	95
	Dunklin	13,300	13,000	98
	Perry	6,100	6,000	98
	Reynolds	2,900	2,800	96
	Ripley	5,100	4,800	94
	Ste Genevieve	5,500	5,400	98
Wayne	4,800	4,700	98	
<b>Station Totals</b>		<b>400,200</b>	<b>390,900</b>	<b>98</b>
<b>Net Weekly Circulation (1988)</b>			<b>217,800</b>	
<b>Average Daily Circulation (1988)</b>			<b>107,400</b>	

# Illinois—Joliet

## WGBO-TV

Ch. 66

**Network Service:** None, independent.

**Licensee:** Combined Broadcasting Inc., 420 N. 20th St., Philadelphia, PA 19130.

**Offices:** Suite 3141, 875 N. Michigan Ave., Chicago, IL 60611.

**Telephone:** 312-751-6666.

**Technical Facilities:** Channel No. 66 (782-788 MHz). Authorized power: 5000-kw visual, 500-kw aural. Antenna: 1308-ft. above av. terrain, 1512-ft. above ground, 2107-ft. above sea level.

Latitude 41° 53' 56"  
Longitude 87° 37' 23"

**Transmitter:** 875 N. Michigan Ave., Chicago, IL.

**Satellite Earth Station:** Scientific-Atlanta, 5-meter.

**News Service:** CNN Headline News.

**Ownership:** Combined Broadcasting Inc., 100%. See Group Ownership of Television Stations.

**Began Operation:** September 18, 1981. Sale to Grant Bcstg. approved by FCC Oct. 30, 1985. Transfer to current owners approved by FCC June 8, 1988.

**Represented (sales):** Katz Independent TV Sales.

**Represented (legal):** Goldberg & Spector.

**Personnel:**

- STEVEN FRIEDHEIM, general manager & general sales manager.
- TIM GRENIER, local sales manager.
- LISA KRUGLOV, national sales manager.
- CHUCK JENNINGS, chief engineer.
- GEORGE LEH, program director.
- RANDY SWANSON, business manager.

**Rates:** Not available.

**City of License:** Joliet. ADI: Chicago. Rank: 3.

Total Households: © MSI Consumer Market Data as of 1/1/88. TV Homes, TV% and Circulation © 1988 Arbitron. County coverage based on Arbitron study.

Net Weekly Circulation	State County	Total Households	TV Households	Households %
<b>50% &amp; Over</b>	<b>ILLINOIS</b> Kankakee	37,200	36,600	98
<b>Between 25-49%</b>	<b>ILLINOIS</b> Cook Grundy Kendall Will	1,931,600 12,300 14,300 114,800	1,900,800 12,200 14,200 113,400	98 99 99 99
	<b>INDIANA</b> Lake	174,800	172,500	99



WGBO-TV BMPCT-801222KG Granted 2/5/81 © American Map Corp., No. 14244

Net Weekly Circulation	State County	Total Households	TV Households	Households %
<b>Between 5-24%</b>	<b>ILLINOIS</b> DeKalb Dupage Iroquois Kane Lake Mchenry Whiteside	25,300 269,700 12,500 110,600 159,900 59,000 24,300	24,900 267,700 12,200 109,000 158,600 58,600 23,900	98 99 98 99 99 99 98
	<b>INDIANA</b> Jasper Newton Porter Pulaski	9,200 5,300 44,200 5,100	9,000 5,200 43,600 4,900	98 98 99 96
	<b>WISCONSIN</b> Kenosha	44,100	43,600	99
<b>Station Totals</b>		<b>3,054,200</b>	<b>3,010,900</b>	<b>99</b>
<b>Net Weekly Circulation (1988)</b>			<b>792,800</b>	
<b>Average Daily Circulation (1988)</b>			<b>257,400</b>	

# Illinois—La Salle

## WWTO-TV

Ch. 35

**Network Service:** Trinity Bcstg. Network.

**Licensee:** All America TV Inc., 454 Coberta Ave., La Puente, CA 91746.

**Studio:** East 1251 Rd., Ottawa, IL 61350.

**Mailing Address:** East 1251 Rd., Ottawa, IL 61350.

**Telephone:** 815-434-2700.

**Technical Facilities:** Channel No. 35 (596-602 MHz). Authorized power: 5000-kw max. visual, 500-kw max. aural. Antenna: 1371-ft. above av. terrain, 1338-ft. above ground, 1970-ft. above sea level.

Latitude	41°	16'	51"
Longitude	88°	56'	13"

**Transmitter:** 3.8-mi. SW of intersection of Chicago Rd. & Hwy. 71, near Oglesby.

**Satellite Earth Station:** Vertex, 6.1-meter C-band; Microdyne receivers.

**Ownership:** All America TV Inc., non-profit corp. See Group Ownership of Television Stations.

**Began Operation:** December 5, 1986.

**Represented (sales):** TBN Media Representatives.

**Represented (legal):** May & Dunne, Chartered.

**Represented (engineering):** Smith & Powstenko.

**Personnel:**

GLEN DINGLEY, general manager.  
 JOHN BIGGS, assistant chief engineer.  
 MARIANA CLAPP, promotion director.

**Highest One Hour Rate:** \$1060.



**Highest 30 Sec. Rate:** \$105.

**Arbitron Data:** Not available.

**City of License:** La Salle. **AOI:** Chicago. **Rank:** 3.

# Illinois—Marion

**WTCT**

**Ch. 27**

**Network Service:** Trinity Bcstg. Network.

**Licensee:** Tri-State Christian TV, Box 1010, Marion, IL 62959.

**Studio:** Route 37 North, Marion, IL 62959.

**Telephone:** 618-997-9333.

**Technical Facilities:** Channel No. 27 (548-554 MHz). Authorized power: 2570-kw visual, 257.7-kw aural. Antenna: 772-ft. above av. terrain, 500-ft. above ground, 1340-ft. above sea level.

Latitude 37° 33' 26"  
Longitude 89° 01' 24"

Requests CP for change to 2917-kw max. visual, 764-ft. above av. terrain, 466-ft. above ground, 1306-ft. above sea level. BPCT-880711K1.

**Transmitter:** 2.2-mi. W of Goreville.

**Satellite Earth Stations:** Scientific-Atlanta, 4.6-meter C-band; RCA, 3.66-meter U-band; Scientific-Atlanta receivers.

**Ownership:** Tri-State Christian TV, non-profit, non-stock corp. See Group Ownership of Television Stations.

**Began Operation:** August 24, 1981. Sale to present owner by Dennis F. Doelitzsch approved by FCC Feb. 6, 1984.

**Represented (legal):** Baraff, Koerner, Olender & Hochberg, P.C.

**Personnel:**

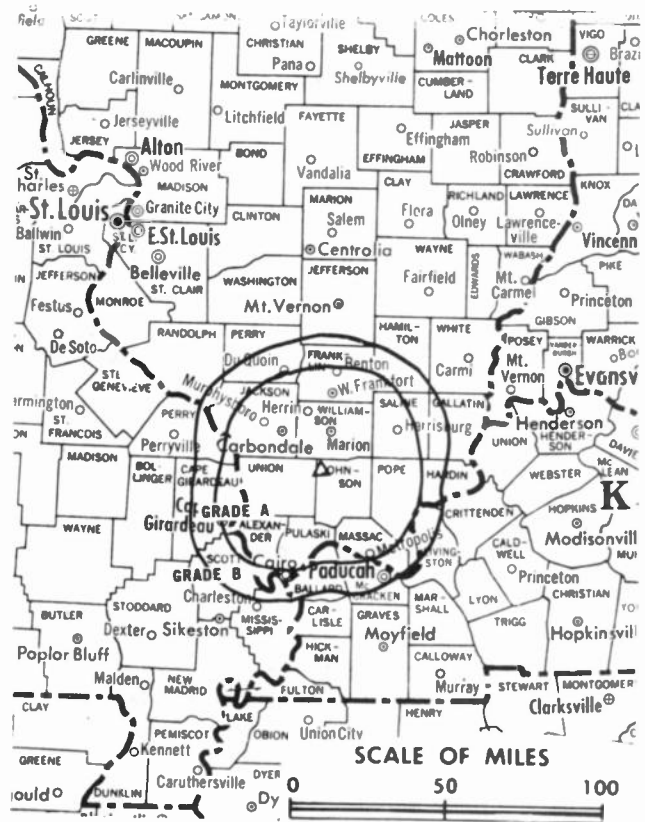
GARTH W. COONCE, president & general manager.  
TIM DETERDING, chief engineer.  
THOMAS C. NOLAN, business manager.

**Rates:** Not available.

**City of License:** Marion. **AOI:** Paducah, KY-Cape Girardeau, MO-Harrisburg-Marion, IL. **Rank:** 75.

Total Households: © MSI Consumer Market Data as of 1/1/88. TV Homes, TV% and Circulation © 1988 Arbitron. County coverage based on Arbitron study.

Net Weekly Circulation	State County	Total Households	TV Households	%
Between 25-49%	ILLINOIS Pope	1,800	1,700	94



WTCT BPCT—7807201C Granted 6/25/80

© American Map Corp., No. 14244

Net Weekly Circulation	State County	Total Households	TV Households	%
<b>ILLINOIS</b>				
Between 5-24%	Alexander	4,900	4,700	96
	Franklin	18,000	17,500	97
	Pulaski	3,500	3,300	94
	Saline	12,200	11,800	97
	Union	7,700	7,500	97
	Williamson	25,100	24,400	97
<b>KENTUCKY</b>				
	Carlisle	2,100	2,100	100
<b>Station Totals</b>		<b>75,300</b>	<b>73,000</b>	<b>97</b>
<b>Net Weekly Circulation (1988)</b>			<b>9,900</b>	
<b>Average Daily Circulation (1988)</b>			<b>3,800</b>	

# Illinois—Moline

## WQAD-TV

Ch. 8

**Network Service:** ABC.

**Licensee:** The New York Times Co., 3003 Park 16th St., Moline, IL 61265.

**Studio:** 3003 Park 16th St., Moline, IL 61265.

**Telephone:** 309-764-8888. **Fax:** 309-764-5763.

**Technical Facilities:** Channel No. 8 (180-186 MHz). Authorized power: 282-kw visual, 56.2-kw aural. Antenna: 1010-ft. above av. terrain, 1066-ft. above ground, 1813-ft. above sea level.

Latitude 41° 18' 44"  
Longitude 90° 22' 47"

**Transmitter:** 2.8-mi. S of Orion on U.S. 150.

**Satellite Earth Stations:** AFC, 3-meter Ku-band; Andrew, 4.5-meter C-band; Andrew, 7-meter C-band; 2 Comtech, 3-meter C-band; Andrew, Avantek, M/A-Corn receivers.

**News Service:** AP.

**Ownership:** The New York Times Co. See Group Ownership of Television Stations.

**Began Operation:** August 1, 1963. Sale to Des Moines Register & Tribune Co. by Moline Television Corp. approved by FCC July 13, 1977. Sale to New York Times Co. approved Oct. 3, 1985. (Television Digest, Vol. 25:5, 6, 12).

**Represented (sales):** Katz Television.

**Represented (legal):** Koteen & Naftalin.

### Personnel:

OLIVER GILLESPIE, president & general manager.  
GENE SMITH, general & national sales manager.  
PEGGY VYNCKE, vice president & business manager.  
LLOYD BOLKCOM, director of programming & community affairs.  
RICK SERRE, chief engineer.  
JOHN RICHES, news director.  
JULIE KIRKPATRICK, promotion director.

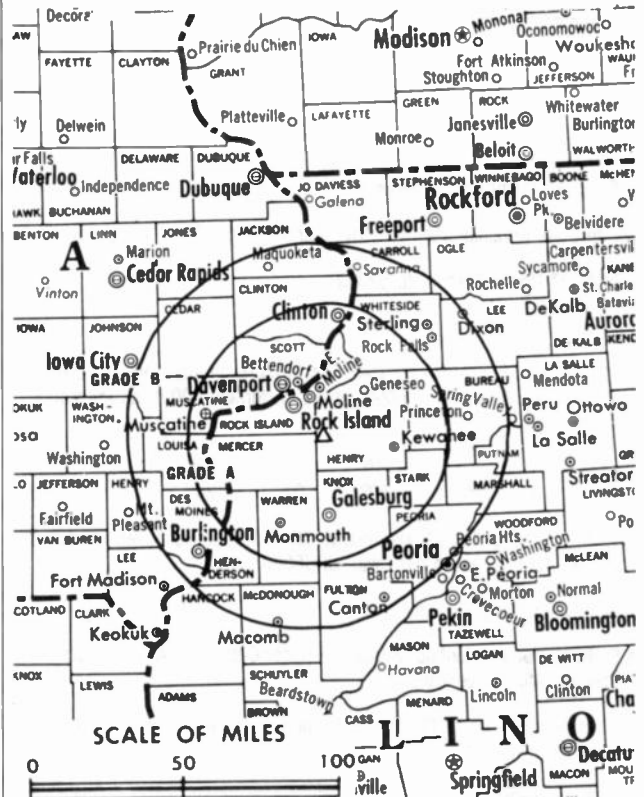
**Highest 30 Sec. Rate:** \$1700.

**NETWORK BASE HOURLY RATE:** \$950.

**City of License:** Moline. **AOI:** Davenport, IA-Rock Island-Moline, IL. **Rank:** 77.

Total Households: © MSI Consumer Market Data as of 1/1/88. TV Homes, TV% and Circulation © 1988 Arbitron. County coverage based on Arbitron study.

Net Weekly Circulation	State County	Total Households	TV Households Households %	TV Households %
<b>50% &amp; Over</b>	<b>IOWA</b>			
	Cedar	7,400	7,300	99
	Clinton	21,100	20,900	99
	Des Moines	18,200	18,000	99
	Henry	7,100	7,000	99
	Lee	16,600	16,400	99
	Louisa	4,600	4,500	98
	Muscatine	15,500	15,400	99
	Scott	63,200	62,700	99
	<b>ILLINOIS</b>			
	Bureau	14,800	14,500	98
	Carroll	6,900	6,800	99
	Henderson	3,500	3,400	97
	Henry	20,800	20,500	99



WQAD-TV BPCT-2440 Granted 5/16/62

© American Map Corp., No. 14244

Net Weekly Circulation	State County	Total Households	TV Households	TV Households %
<b>50% &amp; Over</b>	Knox	23,100	22,800	99
	Mc Donough	12,800	12,600	98
	Mercer	7,400	7,300	99
	Rock Island	63,200	62,600	99
	Warren	8,100	8,000	99
	Whiteside	24,300	23,900	98
<b>Between 25-49%</b>	<b>IOWA</b>			
	Jackson	8,500	8,400	99
	<b>ILLINOIS</b>			
	Hancock	9,400	9,200	98
	Jo Daviess	9,100	8,800	97
	Lee	12,900	12,700	98
	Stark	2,800	2,800	100
<b>Between 5-24%</b>	<b>IOWA</b>			
	Jefferson	6,400	6,300	98
	Washington	7,900	7,800	99
	<b>ILLINOIS</b>			
	La Salle	43,200	42,300	98
	Ogle	17,700	17,400	98
	Putnam	2,400	2,300	96
<b>Station Totals</b>		<b>458,900</b>	<b>452,600</b>	<b>99</b>
<b>Net Weekly Circulation (1988)</b>				<b>308,000</b>
<b>Average Daily Circulation (1988)</b>				<b>167,100</b>

# Illinois—Mount Vernon-Salem-Centralia

**WCEE**

Ch. 13

**Network Service:** None, independent.

**Licensee:** Robert W. Sudbrink, 801 S.E. Sixth Ave., No. 207, Delray Beach, FL 33444.

**Studio:** Rte. 1, Box 71, Kell, IL 62853.

**Sales:** 4110 Broadway, Mt. Vernon, IL 62864.

**Telephones:** 618-822-6900; 618-242-8813.

**Fax:** 618-242-8643.

**Technical Facilities:** Channel No. 13 (210-216 MHz). Authorized power: 316-kw visual, 31.6-kw aural. Antenna: 989-ft. above av. terrain, 962-ft. above ground, 1527-ft. above sea level.

Latitude 38° 32' 39"  
Longitude 88° 55' 26"

**Transmitter:** Rte. 1, Box 71, Kell, IL.

**Satellite Earth Stations:** 2 in operation; Scientific-Atlanta receivers.

**News Services:** CNN, INN, UPI.

**Ownership:** Robert W. Sudbrink. See Group Ownership of Television Stations.

**Began Operation:** March 13, 1983. Sale to present owner by William R. Varecha approved by FCC Oct. 30, 1985.

**Represented (legal):** Wiley, Rein & Fielding.

**Represented (engineering):** Arthur K. Peters Consulting Engineers.

**Personnel:**

- HAROLD J. PONTIOUS, general manager.
- MICHAEL GOSS, station manager.
- KAREN SHUTE, national sales manager.
- STEVE EPSTEIN, chief engineer.
- PAMELA MUNDY, news director.
- CAROL SINCLAIR, program director.
- PAM FULLER, promotion director.
- KAREN WHITE, business manager.

**Highest One Hour Rate:** \$2000.

**Highest 30 Sec. Rate:** \$300.

**City of License:** Mount Vernon. **ADI:** St. Louis. **Rank:** 18.

Total Households: © MSI Consumer Market Data as of 1/1/88. TV Homes, TV% and Circulation © 1988 Arbitron. County coverage based on Arbitron study.

Net Weekly Circulation	State County	Total Households	TV Households	%
<b>50% &amp; Over</b>				
	ILLINOIS			
	Clay	6,200	5,900	95
	Clinton	12,000	11,800	98
	Effingham	12,300	11,800	96
	Fayette	8,500	8,200	96
	Hamilton	3,900	3,700	95
	Marion	17,900	17,500	98
	Richland	7,200	7,000	97
	Washington	6,000	5,800	97
	Wayne	7,700	7,300	95



WCEE BMPCT—840305KH Granted 4/26/84

© American Map Corp., No. 14244

Net Weekly Circulation	State County	Total Households	TV Households	%
<b>Between 25-49%</b>				
<b>ILLINOIS</b>				
	Bond	6,200	6,000	97
	Edwards	3,700	3,500	95
	Franklin	18,000	17,500	97
	Jasper	4,400	4,200	97
	Jefferson	16,000	15,500	97
	White	7,500	7,100	95
<b>Between 5-24%</b>				
<b>ILLINOIS</b>				
	Crawford	8,400	8,200	98
	Cumberland	4,500	4,400	98
	Gallatin	3,000	2,900	97
	Jackson	24,100	23,400	97
	Montgomery	12,400	12,100	98
	Perry	9,100	8,800	97
	Randolph	12,800	12,500	98
	Saline	12,200	11,800	97
	Shelby	9,300	9,000	97
	Williamson	25,100	24,400	97
<b>Station Totals</b>		<b>258,400</b>	<b>250,300</b>	<b>97</b>
<b>Net Weekly Circulation (1988)</b>				<b>92,500</b>
<b>Average Daily Circulation (1988)</b>				<b>36,300</b>

# Illinois—Peoria

## WEEK-TV

Ch. 25

**Network Service:** NBC.

**Licensee:** Granite Broadcasting Corp., 2907 Springfield Rd., East Peoria, IL 61611.

**Studio:** 2907 Springfield Rd., East Peoria, IL 61611.

**Telephone:** 309-698-2525. **TWX:** 910-652-4455.

**Technical Facilities:** Channel No. 25 (536-542 MHz). Authorized power: 2410-kw max. visual, 241-kw max. aural. Antenna: 680-ft. above av. terrain, 605-ft. above ground, 1349-ft. above sea level.

Latitude 40° 37' 42"  
Longitude 89° 32' 51.20"

**Transmitter:** 2907 Springfield Rd.

**Satellite Earth Stations:** 3 in operation; Harris, Microdyne receivers.

**News Services:** AP, NBC, CNN, NIWS.

**Ownership:** Granite Broadcasting Corp. W. Don Cornwell, pres., 55%; Stuart J. Beck, secy., 45%.

**Began Operation:** February 1, 1953. Sale to Price Communications approved Aug. 26, 1988 (*Television Digest*, Vol. 28:22, 26). Sale to Price Communications by LDX Broadcast Inc. approved by FCC Nov. 15, 1984 (Vol. 24:36). Previous sale, including former satellite WEEQ-TV, La Salle, by West Central Bcstg. Co. (Kerr-McGee interests) approved July 13, 1966 by FCC (Vol. 6:29). Sale to current owners approved Aug. 26, 1988 (Vol. 28:22, 26).

**Represented (sales):** Katz Television.

**Represented (legal):** Cohn & Marks.

**Represented (engineering):** Lohnes & Culver.

**Personnel:**

- PATRICK J. DEVLIN, vice president & general manager.
- DENNIS UPAH, station manager & program director.
- GWEN DAILY, local sales manager.
- CHRISTOPHER DIERKER, national sales manager.
- PHIL SUPPLE, news director.
- KEN TOFANELLI, chief engineer.
- AMY J. PAGE, promotion director.
- DONALD STEWART, business manager.

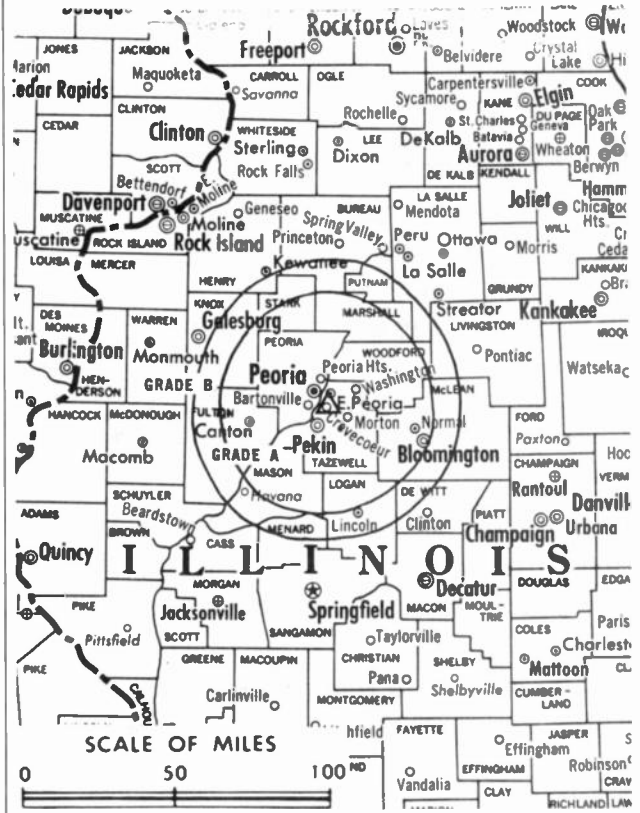
**Highest 30 Sec. Rate:** \$1000.

**NETWORK BASE HOURLY RATE:** \$1000.

**City of License:** Peoria. **AOI:** Peoria-Bloomington. **Rank:** 110.

Total Households: © MSI Consumer Market Data as of 1/1/88. TV Homes, TV% and Circulation © 1988 Arbitron. County coverage based on Arbitron study.

Net Weekly Circulation	State County	Total Households	TV Households Households %
<b>ILLINOIS</b>			
<b>50% &amp; Over</b>	Fulton	16,000	15,600 98
	Logan	11,000	10,800 98
	Mc Lean	46,200	45,100 98
	Marshall	5,300	5,200 98
	Mason	7,200	7,100 99



WEEK-TV BPC-5060 Granted 12/15/77

© American Map Corp., No. 14244

Net Weekly Circulation	State County	Total Households	TV Households Households %
<b>50% &amp; Over</b>	Peoria	75,600	74,300 98
	Putnam	2,400	2,300 96
	Stark	2,800	2,800 100
	Tazewell	49,200	48,400 98
	Woodford	12,200	11,900 98
<b>ILLINOIS</b>			
<b>Between 25-49%</b>	Bureau	14,800	14,500 98
	Knox	23,100	22,800 99
	La Salle	43,200	42,300 98
	Livingston	15,000	14,600 97
	Mc Donough	12,800	12,600 98
<b>ILLINOIS</b>			
<b>Between 5-24%</b>	Cass	5,500	5,400 98
	De Witt	7,400	7,300 99
	Henry	20,800	20,500 99
	Menard	4,800	4,700 98
	Schuyler	3,200	3,100 97
	Warren	8,100	8,000 99
<b>Station Totals</b>		<b>386,600</b>	<b>379,300 98</b>
<b>Net Weekly Circulation (1988)</b>			<b>248,500</b>
<b>Average Daily Circulation (1988)</b>			<b>151,800</b>



# Illinois—Peoria

**WHOI**

Ch. 19

**Network Service:** ABC.

**Licensee:** Adams TV of Peoria Inc., 500 N. Stewart St., Creve Coeur, IL 61611.

**Studio:** 500 N. Stewart St., Creve Coeur, IL 61611.

**Telephone:** 309-698-1919. TWX: 910-652-3955.

**Technical Facilities:** Channel No. 19 (500-506 MHz). Authorized power: 4470-kw max. visual, 407-kw aural. Antenna: 660-ft. above av. terrain, 656-ft. above ground, 1330-ft. above sea level.

Latitude 40° 39' 11"  
Longitude 89° 35' 13"

Holds CP for change to 2240-kw max. visual, 224-kw max. aural, 637-ft. above av. terrain, 193-ft. above ground, 400-ft. above sea level. BPC-860613KF.

**Transmitter:** 500 N. Stewart St., Creve Coeur.

**Satellite Earth Stations:** 3 in operation; Andrew, 7.2-meter; Andrew, 4.6-meter; Andrew, M/A-Com receivers.

**News Services:** AP, UPI, ABC.

**Ownership:** Adams Communications Corp., 100%. See Group Ownership of Television Stations.

**Began Operation:** October 20, 1953. Sale to Peoria Journal Star by Hugh R. Norman group approved by FCC April 28, 1954 (*Television Digest*, Vol. 10:13, 15, 18) Sale to Metropolitan Bcstg. (Metromedia Inc.) by Peoria Journal Star approved Dec. 29, 1959 (Vol. 15:43, 16:1). Sale to Mid America by Metromedia approved July 21, 1965 (Vol. 5:14). Sale to Forward Communications by Mid America Media Inc. approved March 24, 1971. (Vol. 10:13, 11:13). Sale to Wesray Corp. approved by FCC Aug. 16, 1984. FCC approved sale to Adams Communications Dec. 23, 1987.

**Represented (sales):** Blair Television.

**Represented (legal):** Wiley, Rein & Fielding.

**Personnel:**

JOHN HYSLER, president & general manager  
GLORIA TOWLES, vice president, finance, business manager.  
WILLIAM CARSON, vice president, local sales.  
DAVID ALLEN, vice president, news director.  
DEVOE SLISHER, promotion coordinator.  
CARL WOLFE, director of engineering.  
LEE ULRICH, director of operations.  
BEVERLY AVERY, program director.

**Highest One Hour Rate:** \$2000.

**Highest 30 Sec. Rate:** \$750.

**NETWORK BASE HOURLY RATE:** \$800.

**City of License:** Peoria. **AOI:** Peoria-Bloomington. **Rank:** 110.

Total Households: © MSI Consumer Market Data as of 1/1/88. TV Homes, TV% and Circulation © 1988 Arbitron. County coverage based on Arbitron study.



WHOI BPC-860613KF Granted 7/29/86

© American Map Corp., No. 14244

Net Weekly Circulation	State County	Total Households	TV Households	%
<b>50% &amp; Over</b>	<b>ILLINOIS</b>			
	Cass	5,500	5,400	98
	Fulton	16,000	15,600	98
	Knox	23,100	22,800	99
	Livingston	15,000	14,600	97
	Logan	11,000	10,800	98
	Mc Lean	46,200	45,100	98
	Marshall	5,300	5,200	98
	Mason	7,200	7,100	99
<b>Between 25-49%</b>	Peoria	75,600	74,300	98
	Putnam	2,400	2,300	96
	Stark	2,800	2,800	100
	Tazewell	49,200	48,400	98
	Woodford	12,200	11,900	98
<b>Between 5-24%</b>	<b>ILLINOIS</b>			
	La Salle	43,200	42,300	98
	Mc Donough	12,800	12,600	98
	Menard	4,800	4,700	98
<b>Station Totals</b>	Brown	2,200	2,100	95
	Bureau	14,800	14,500	98
	De Witt	7,400	7,300	99
	Henry	20,800	20,500	99
	Warren	8,100	8,000	99
<b>Station Totals</b>		<b>388,800</b>	<b>381,400</b>	<b>98</b>
<b>Net Weekly Circulation (1988)</b>				<b>244,700</b>
<b>Average Daily Circulation (1988)</b>				<b>144,100</b>

# Illinois—Peoria

## WMBD-TV

Ch. 31

**Network Service:** CBS.

**Licensee:** Midwest Television Inc., 509 S. Neil St., Champaign, IL 61820.

**Studio:** 3131 N. University St., Peoria, IL 61604.

**Telephone:** 309-688-3131. **TWX:** 910-652-3954.

**Technical Facilities:** Channel No. 31 (572-578 MHz). Authorized power: 2040-kw max. & 1740-kw horizontal visual, 204-kw aural. Antenna: 640-ft. above av. terrain, 548-ft. above ground, 1288-ft. above sea level.

Latitude 40° 38' 07"  
Longitude 89° 32' 19"

**Transmitter:** Pinecrest Dr., East Peoria, IL.

**Multichannel TV Sound:** Stereo only.

**Satellite Earth Stations:** 5-meter C-band; 5-meter Ku-band.

**AM Affiliate:** WMBD, 5-kw, 1470 kHz (CBS).

**FM Affiliate:** WKZW, 40-kw, 93.3 MHz (No. 227), 550-ft.

**News Services:** AP, CBS.

**Ownership:** Midwest Television Inc. See Group Ownership of Television Stations.

**Began Operation:** January 1, 1958. Sale to present owner by Charles C. Caley and John E. Fetzer approved June 15, 1960 by FCC (Television Digest, Vol. 16:13, 25).

**Represented (sales):** Petry Television Inc.

**Represented (legal):** Covington & Burling.

**Represented (engineering):** A. D. Ring & Associates.

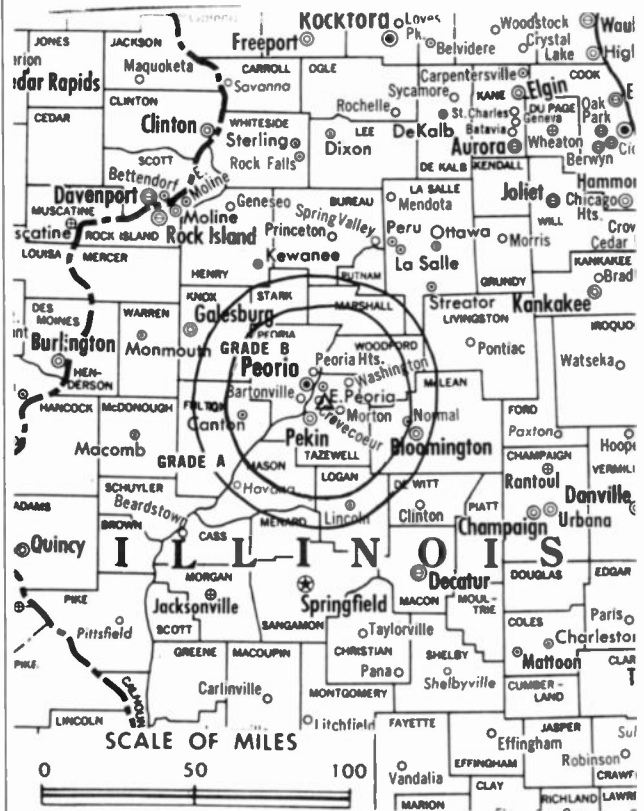
**Personnel:**

AUGUST C. MEYER JR., president.  
GUY MAIN, executive vice president.  
GENE C. ROBINSON, vice president & general manager.  
JIM DONOVAN, general sales manager.  
PAUL BAUMGARTNER, chief engineer.  
LLOYD PETERSON, program director.  
RODGER LEYSAHT, production manager.  
DUANE WALLACE, news director.  
JOHN BIRKS, promotion director.  
M. JOYCE CARLISLE-BLAHNIK, business manager.

**Rates:** Not available.

**City of License:** Peoria. **ADI:** Peoria-Bloomington. **Rank:** 110.

Total Households: © MSI Consumer Market Data as of 1/1/88. TV Homes, TV% and Circulation © 1988 Arbitron. County coverage based on Arbitron study.



WMBD-TV BPCT-4700 Granted 5/31/74

© American Map Corp., No. 14244

Net Weekly Circulation	State County	Total Households	TV Households	%
<b>50% &amp; Over</b>	<b>ILLINOIS</b>			
	Fulton	16,000	15,600	98
	Livingston	15,000	14,600	97
	Logan	11,000	10,800	98
	Mc Lean	46,200	45,100	98
	Marshall	5,300	5,200	98
	Mason	7,200	7,100	99
	Peoria	75,600	74,300	98
	Putnam	2,400	2,300	96
<b>Between 25-49%</b>	Stark	2,800	2,800	100
	Tazewell	49,200	48,400	98
	Woodford	12,200	11,900	98
	<b>ILLINOIS</b>			
	Cass	5,500	5,400	98
<b>Between 5-24%</b>	Knox	23,100	22,800	99
	La Salle	43,200	42,300	98
	Mc Donough	12,800	12,600	98
	Menard	4,800	4,700	98
	<b>ILLINOIS</b>			
Bureau	14,800	14,500	98	
Henry	20,800	20,500	99	
Morgan	14,500	14,100	97	
Schuyler	3,200	3,100	97	
Warren	8,100	8,000	99	
<b>Station Totals</b>		<b>393,700</b>	<b>386,100</b>	<b>98</b>
<b>Net Weekly Circulation (1988)</b>			<b>229,500</b>	
<b>Average Daily Circulation (1988)</b>			<b>120,300</b>	

# Illinois—Quincy-Hannibal, Missouri

## WGEM-TV

Ch. 10

Network Service: NBC.

Licensee: Quincy Broadcasting Co., 513 Hampshire St., Box 80, Quincy, IL 62306.

Studio: 513 Hampshire St., Quincy, IL 62306.

Telephone: 217-228-6600. Telex: 322289.

Technical Facilities: Channel No. 10 (192-198 MHz). Authorized power: 316-kw visual, 31.6-kw aural. Antenna: 814-ft. above av. terrain, 674-ft. above ground, 1433-ft. above sea level.

Latitude 39° 57' 03"  
Longitude 91° 19' 54"

Transmitter: North Columbus Rd.

Multichannel TV Sound: Stereo only.

Satellite Earth Stations: ADM, 4.8-meter; Comsat Ku-band; RCA Americom Ku-band; Comtech, Gardiner, Harris, Cyclesat receivers.

AM Affiliate: WGEM, 5-kw, 1440 kHz.

FM Affiliate: WGEM-FM, 27.5-kw, 105.1 MHz (No. 286), 640-ft.

News Service: AP.

Ownership: Quincy Broadcasting Co. See Group Ownership of Television Stations.

Began Operation: August 27, 1953.

Represented (sales): Blair Television.

Represented (legal): Wilkinson, Barker, Knauer & Quinn.

Represented (engineering): Lohnes & Culver.

### Personnel:

RALPH M. OAKLEY, vice president & general manager.  
J. BEN STEWART, vice president, sales.  
JIM MARTENS, chief engineer.  
BRENDA WISKIRCHEN, business manager.  
LES SACHS, news director.  
JIM LAWRENCE, promotion director.

Highest One Hour Rate: \$3000.

Highest 30 Sec. Rate: \$1200.

NETWORK BASE HOURLY RATE: \$1100.

City of License: Quincy. ADI: Quincy, IL-Hannibal, MO. Rank: 154.

Total Households: © MSI Consumer Market Data as of 1/1/88. TV Homes, TV% and Circulation © 1988 Arbitron. County coverage based on Arbitron study.

Net Weekly Circulation	State County	Total Households	TV Households Households %
<b>50% &amp; Over</b>	<b>IOWA</b>		
	Lee	16,600	16,400 99
	Van Buren	3,300	3,200 97
	<b>ILLINOIS</b>		
	Adams	27,300	26,900 99
	Brown	2,200	2,100 95
	Cass	5,500	5,400 98
	Hancock	9,400	9,200 98



WGEM-TV BMPCT-1254 Granted 7/24/53

© American Map Corp., No. 14244

Net Weekly Circulation	State County	Total Households	TV Households Households %
<b>50% &amp; Over</b>	Mc Donough	12,800	12,600 98
	Pike	7,500	7,300 97
	Schuyler	3,200	3,100 97
	Scott	2,300	2,300 100
	<b>MISSOURI</b>		
	Adair	9,300	9,200 99
	Clark	3,000	2,900 97
	Knox	2,100	2,100 100
	Lewis	3,900	3,800 97
	Macon	6,300	6,200 98
	Marion	10,700	10,600 99
	Monroe	3,500	3,500 100
	Pike	5,900	5,800 98
	Ralls	3,500	3,500 100
	Schuyler	2,000	1,900 95
	Scotland	2,100	2,100 100
	Shelby	3,000	3,000 98
<b>Between 25-49%</b>	<b>IOWA</b>		
	Jefferson	6,400	6,300 98
<b>ILLINOIS</b>	Morgan	14,500	14,100 97
	<b>MISSOURI</b>		
	Audrain	9,600	9,500 99
	Sullivan	2,900	2,900 100
<b>Between 5-24%</b>	<b>IOWA</b>		
	Davis	3,400	3,400 100
	Des Moines	18,200	18,000 99
	Henry	7,100	7,000 99
	<b>MISSOURI</b>		
	Putnam	2,200	2,200 100
	Randolph	9,800	9,600 98
<b>Station Totals</b>		<b>219,500</b>	<b>216,100 98</b>
<b>Net Weekly Circulation (1988)</b>			<b>136,100</b>
<b>Average Daily Circulation (1988)</b>			<b>87,700</b>

# Illinois—Quincy

**WTJR**

**Ch. 16**

**Network Service:** Trinity Bcstg. Network.

**Licensee:** Believer's Bcstg. Corp., Box 3112, Quincy, IL 62305.

**Studio:** Old Cannon Ball Rd., Quincy, IL 62301.

**Mailing Address:** Box 3112, Quincy, IL 62305.

**Telephone:** 217-228-1275.

**Technical Facilities:** Channel No. 16 (482-488 MHz). Authorized power: 179.2-kw max. visual, 31.5-kw max. aural. Antenna: 994-ft. above av. terrain, 880-ft. above ground, 1620-ft. above sea level.

Latitude 39° 58' 18"  
 Longitude 91° 19' 42"

**Transmitter:** Columbus Rd., 2-mi. NE of Quincy.

**Satellite Earth Stations:** 3 in operation.

**Ownership:** Believer's Bcstg. Corp, non-stock corp. Carl Geisendorfer, pres.; Mary Geisendorfer, v.p.; Harley Smith, secy.

**Began Operation:** January 1, 1986.

**Represented (legal):** Thomas L. Root, P.C.

**Represented (engineering):** John R. Powley.

**Personnel:**

CARL GEISENDORFER, president & general manager.  
 SUSAN FOSTER, local & national sales manager.  
 JOSEPH CAPRONI, chief engineer.  
 HENRY GEISENDORFER, news & program director.

**Rates:** Not available.

**City of License:** Quincy. **ADI:** Quincy, IL-Hannibal, MO. **Rank:** 154.

Total Households: © MSI Consumer Market Data as of 1/1/88. TV Homes, TV% and Circulation © 1988 Arbitron. County coverage based on Arbitron study.



WTJR BNPCT-840724KF Granted 11/2/84

© American Map Corp., No. 14244

Net Weekly Circulation	State County	Total Households	TV Households	%
<b>ILLINOIS</b>				
Between 5-24%	Brown	2,200	2,100	95
<b>Station Totals</b>		<b>2,200</b>	<b>2,100</b>	<b>95</b>
<b>Net Weekly Circulation (1988)</b>				<b>1,200</b>
<b>Average Daily Circulation (1988)</b>				<b>400</b>

# Illinois—Rockford

## WQRF-TV

Ch. 39

**Network Service:** None, independent.

**Licensee:** Family Group Ltd. IV, 5401 W. Kennedy Blvd., Tampa, FL 33609.

**Studio:** 401 S. Main St., Rockford, IL 61101.

**Telephone:** 815-967-3950. TWX: 910-631-3390.

**Technical Facilities:** Channel No. 39 (620-626 MHz). Authorized power: 1050-kw max. & 776-kw horizontal visual, 105-kw max. & 77.6-kw horizontal aural. Antenna: 577-ft. above av. terrain, 600-ft. above ground, 1097-ft. above sea level.

Latitude 42° 17' 26"  
Longitude 89° 09' 51"

**Transmitter:** 6528 Auburn Rd., Rockford.

**Satellite Earth Stations:** RF Systems, 10-meter C-band; Fort Worth Tower, 5-meter C-band; RCA, 3.7-meter Ku-band; DH Satellite, 3-meter C-band; M/A-Com, Microdyne, Standard Communications, Chapparral receivers.

**Ownership:** Henry A. Ash, pres., 8.33%; John A. Grant, secy.-treas., 8.33%; Glenn Hooper, 8.33%; Huey Johnson, 8.33%; Jack Sahlman, 8.33%; T. Terrell Sessums, 8.33%; James P. Gillis, 8.33%; Frank Morsani, 8.33%; Ralph E. Rydell, 8.33%; Vincent Tedone, 8.33%; Carey A. Williams, 8.33%. For other interests, see Family Group Ltd. in Group Ownership of Television Stations.

**Began Operation:** November 27, 1978. Sale to present owners by Orion Broadcast approved by FCC March 31, 1986 (*Television Digest*, Vol. 26:22). Sale to Orion by Lloyd Hearing Aid Corp. approved by FCC Dec. 20, 1983.

**Represented (sales):** Independent TV Sales.

**Represented (legal):** Nixon, Hargrave, Devans & Doyle.

**Represented (engineering):** Jules Cohen & Associates, P.C.

### Personnel:

ROBB GRAY JR., vice president & general manager.  
DEAN TURMAN, chief engineer.  
PAT BAUERLEIN, program manager.  
KEMP NICHOL, general & national sales manager.  
JIM PRESTWOOD, local sales manager.  
JAN BACINO, promotion director.  
IRENE MEYERS, traffic manager.  
BRIAN ERICKSON, production manager.

**Rates:** On request.

**City of License:** Rockford. ADI: Rockford. Rank: 114.

Total Households: © MSI Consumer Market Data as of 1/1/88. TV Homes, TV% and Circulation © 1988 Arbitron. County coverage based on Arbitron study.

Net Weekly Circulation	State County	Total Households	TV Households	%
50% & Over	<b>ILLINOIS</b>			
	Boone	10,800	10,600	98
	Lee	12,900	12,700	98
	Ogle	17,700	17,400	98



WQRF-TV BPCT-820827KE. Granted 9/24/82

© American Map Corp., 14244

Net Weekly Circulation	State County	Total Households	TV Households	%
50% & Over	Winnebago	94,800	93,500	99
	<b>ILLINOIS</b>			
Between 25-49%	Dekalb	25,300	24,900	98
	Stephenson	19,400	19,000	98
	<b>WISCONSIN</b>			
	Green	12,300	12,100	98
	Rock	51,900	51,300	99
Between 5-24%	<b>ILLINOIS</b>			
	Carroll	6,900	6,800	99
	Jo Daviess	9,100	8,800	97
	Kendall	14,300	14,200	99
	Mchenry	59,000	58,600	99
	<b>WISCONSIN</b>			
Lafayette	6,200	6,100	98	
Walworth	27,200	26,800	99	
<b>Station Totals</b>		<b>367,800</b>	<b>362,800</b>	<b>99</b>
<b>Net Weekly Circulation (1988)</b>			<b>130,100</b>	
<b>Average Daily Circulation (1988)</b>			<b>48,600</b>	

# Illinois—Rockford

## WREX-TV

Ch. 13

**Network Service:** ABC.

**Licensee:** WREX Associates, 7 W. 51st St., New York, NY 10019.

**Studio:** W. Auburn & Winnebago Rds., Rockford, IL 61105.

**Mailing Address:** Box 530, Rockford, IL 61105.

**Telephone:** 815-968-1813. **TWX:** 910-642-0770.

**Technical Facilities:** Channel No. 13 (210-216 MHz). Authorized power: 316-kw visual, 39.8-kw aural. Antenna: 710-ft. above av. terrain, 652-ft. above ground, 1542-ft. above sea level.

Latitude 42° 17' 50''  
Longitude 89° 14' 24''

**Transmitter:** W. Auburn & Winnebago Roads.

**Satellite Earth Stations:** 3 in operation; ADM, 6.1-meter; Drake receivers.

**News Service:** AP.

**Ownership:** ML Media Partners Ltd. Partnership, gen. partner, 99.999%; Media Management Partners, gen. partner, 0.001%. See Group Ownership of Television Stations.

**Began Operation:** September 18, 1953. Sale to present owners by Gilmore Bcstg. approved by FCC July 9, 1987 (Vol. 27:26). Sale to Heritage Bcstg. by Gilmore Bcstg. Corp. approved by FCC July 17, 1985 but was not consummated (Television Digest, Vol. 25:24). Sale by Gannett Co. Inc. to Gilmore approved by FCC Aug. 29, 1969 (Vol. 9:35). Previous sale by Greater Rockford Television Inc. approved June 26, 1963.

**Represented (sales):** Blair Television.

**Represented (legal):** Wiley, Rein & Fielding.

**Personnel:**

RAY CHUMLEY, general manager.  
JEANNE FOSTER, program director.  
GENE HINES, promotion director.  
DICK HARBISON, director of sales.  
GERRY MEINDERS, chief engineer.

**Highest 30 Sec. Rate:** \$500.

**NETWORK BASE HOURLY RATE:** \$750.

**City of License:** Rockford. **AOI:** Rockford. **Rank:** 114.

Total Households: © MSI Consumer Market Data as of 1/1/88. TV Homes, TV% and Circulation © 1988 Arbitron. County coverage based on Arbitron study.



WREX-TV BPC-3263 Granted 1/3/64

© American Map Corp., No. 14244

Net Weekly Circulation	State County	Total Households	TV Households	%
<b>50% &amp; Over</b>	<b>ILLINOIS</b>			
	Beaune	12,900	12,900	98
	Ogle	17,700	17,400	98
	Stephenson	19,400	19,000	98
	Winnebago	94,800	93,500	99
<b>Between 25-49%</b>	<b>WISCONSIN</b>			
	Rock	51,900	51,300	99
	<b>ILLINOIS</b>			
<b>Between 5-24%</b>	Carroll	6,900	6,800	99
	Dekalb	25,300	24,900	98
	Jo Daviess	9,100	8,800	97
	<b>WISCONSIN</b>			
	Green	12,300	12,100	98
<b>Station Totals</b>	<b>ILLINOIS</b>			
	Kendall	14,300	14,200	99
	Mchenry	59,000	58,600	99
	Whiteside	24,300	23,900	98
	<b>WISCONSIN</b>			
Jefferson	24,300	24,000	99	
Lafayette	6,200	6,100	98	
Walworth	27,200	26,800	99	
<b>Station Totals</b>		<b>416,400</b>	<b>410,700</b>	<b>99</b>
<b>Net Weekly Circulation (1988)</b>			<b>201,700</b>	
<b>Average Daily Circulation (1988)</b>			<b>100,700</b>	

# Illinois—Rockford

**WTVO**

Ch. 17

**Network Service:** NBC.

**Licensee:** Young Broadcasting Inc., 3 E. 54th St., New York, NY 10022.

**Studio:** Meridian Rd., Box 470, Rockford, IL 61105.

**Telephone:** 815-963-5413. TWX: 910-631-3445.

**Technical Facilities:** Channel No. 17 (488-494 MHz). Authorized power: 1175-kw max. & 759-kw horizontal visual, 124-kw max. & 79.4-kw horizontal aural. Antenna: 674-ft. above av. terrain, 710-ft. above ground, 1501-ft. above sea level.

Latitude 42° 17' 14"  
Longitude 89° 10' 16"

**Transmitter:** Meridian Rd.

**News Service:** UPI.

**Ownership:** Young Broadcasting Inc., 100%. See Group Ownership of Television Stations.

**Began Operation:** May 3, 1953. Sale to present owner by Winnebago TV Corp. approved July 27, 1988.

**Represented (sales):** Adam Young Inc.

**Personnel:**

- HAROLD FROELICH, general manager.
- TOM D. ANDERSON, general sales manager.
- ROD LEEZER, local sales manager.
- RICHARD McDANIEL, program director.
- JOHN BAUMGARTNER, news director.
- AL PETZKE, chief engineer.

**Highest One Hour Rate:** \$700.

**Highest 30 Sec. Rate:** \$250.

**NETWORK BASE HOURLY RATE:** \$450.

**City of License:** Rockford. **AOI:** Rockford. **Rank:** 114.

Total Households: © MSI Consumer Market Data as of 1/1/88. TV Homes, TV% and Circulation © 1988 Arbitron. County coverage based on Arbitron study.

Net Weekly Circulation	State County	Total Households	TV Households	%
<b>50% &amp; Over</b>	<b>ILLINOIS</b>			
	Boone	10,800	10,600	98
	Lee	12,900	12,700	98
	Ogle	17,700	17,400	98
	Stephenson	19,400	19,000	98
	Winnebago	94,800	93,500	99



WTVO BPCT-820604KH Granted 6/30/82

© American Map Corp., 14244

Net Weekly Circulation	State County	Total Households	TV Households	%
<b>Between 25-49%</b>	<b>ILLINOIS</b>			
	Dekalb	25,300	24,900	98
	<b>WISCONSIN</b>			
	Green	12,300	12,100	98
	Rock	51,900	51,300	99
<b>Between 5-24%</b>	<b>ILLINOIS</b>			
	Carroll	6,900	6,800	99
	Jo Daviess	9,100	8,800	97
	Kendall	14,300	14,200	99
	Mchenry	59,000	58,600	99
	Whiteside	24,300	23,900	98
	<b>WISCONSIN</b>			
	Lafayette	6,200	6,100	98
	Walworth	27,200	26,800	99
<b>Station Totals</b>		<b>392,100</b>	<b>386,700</b>	<b>99</b>
<b>Net Weekly Circulation (1988)</b>			<b>198,400</b>	
<b>Average Daily Circulation (1988)</b>			<b>115,200</b>	

# Illinois—Freeport-Rockford

## WIFR-TV

Ch. 23

**Network Service:** CBS.

**Licensee:** Benedek Broadcasting of Illinois Inc., Box 123, Rockford, IL 61105.

**Studio:** 2523 N. Meridian Rd., Rockford, IL 61103.

**Telephone:** 815-987-5300.

**Technical Facilities:** Channel No. 23 (524-530 MHz). Authorized power: 676-kw max. & 562-kw horizontal visual, 101-kw max. & 85.2-kw horizontal aural. Antenna: 721-ft. above av. terrain, 731-ft. above ground, 1549-ft. above sea level.

Latitude 42° 17' 48"  
Longitude 89° 10' 15"

**Transmitter:** 1.7-mi. W of Rockford.

**Satellite Earth Stations:** Harris, 3-meter; RCA, 3.6-meter; Scientific-Atlanta, 7-meter; Scientific-Atlanta, 4.6-meter; Harris, M/A-Com, Scientific-Atlanta receivers.

**News Service:** AP.

**Ownership:** A. Richard Benedek, 100%. See Group Ownership of Television Stations.

**Began Operation:** September 12, 1965. Sale to present owner approved by FCC Nov. 5, 1986 (*Television Digest*, Vol. 26:39). Sale to Worrell Television by General Media Corp. approved by FCC April 11, 1977 (Vol. 16:39).

**Represented (sales):** Katz Television.

**Represented (legal):** Wilner & Scheiner.

### Personnel:

JIM GRIMES, general manager.  
ARLES HENDERSHOTT, news director.  
KEITH BLAND, sales manager.  
BARB SCHDBINGER, program director.  
RDGER TOPPING, chief engineer.  
SCOTT DURAND, promotion director.

**Highest One Hour Rate:** \$2400.

**Highest 30 Sec. Rate:** \$500.

**NETWORK BASE HOURLY RATE:** \$584.

**City of License:** Freeport. **ADI:** Rockford. **Rank:** 114.

Total Households: © MSI Consumer Market Data as of 1/1/88. TV Homes, TV% and Circulation © 1988 Arbitron. County coverage based on Arbitron study.

Net Weekly Circulation	State County	Total Households	TV Households	Households %
<b>50% &amp; Over</b>	ILLINOIS			
	Boone	10,800	10,600	98
	Lee	12,900	12,700	98
	Dgle	17,700	17,400	98
	Stephenson	19,400	19,000	98



WIFR-TV BPCT-3995 Granted 10/12/64

© American Map Corp., No. 14244

Net Weekly Circulation	State County	Total Households	TV Households	Households %
<b>50% &amp; Over</b>	WISCONSIN			
	Winnebago	94,800	93,500	99
<b>Between 25-49%</b>	ILLINOIS			
	Dekalb	25,300	24,900	98
	WISCONSIN			
<b>Between 5-24%</b>	ILLINOIS			
	Carroll	6,900	6,800	99
	Jo Daviess	9,100	8,800	97
	Kendall	14,300	14,200	99
	La Salle	43,200	42,300	98
	Mchenry	59,000	58,600	99
	WISCONSIN			
	Lafayette	6,200	6,100	98
	Walworth	27,200	26,800	99
	<b>Station Totals</b>		<b>411,000</b>	<b>405,100</b>
<b>Net Weekly Circulation (1988)</b>			<b>195,300</b>	
<b>Average Daily Circulation (1988)</b>			<b>102,700</b>	



# Illinois—Rock Island

## WHBF-TV

Ch. 4

Network Service: CBS.

Licensee: Coronet Communications Co., 231 18th St., Rock Island, IL 61201.

Studio: 231 18th St., Rock Island, IL 61201.

Telephone: 309-786-5441. Fax: 309-788-4975.

Technical Facilities: Channel No. 4 (66-72 MHz). Authorized power: 100-kw visual, 10-kw aural. Antenna: 1342-ft. above av. terrain, 1383-ft. above ground, 2049-ft. above sea level.

Latitude 41° 32' 49"  
Longitude 90° 28' 35"

Transmitter: Middle Rd., 5-mi. E of Davenport.

Satellite Earth Stations: Paracclipse, 4.8-meter C-band; Scientific-Atlanta, 7-meter C-band; Scientific-Atlanta, 4.6-meter C-band; AFC, 3-meter Ku-band; Winegard, 3-meter C-band; Cyclesat, Pinzone, Scientific-Atlanta, Standard Communications, Winegard receivers.

News Services: AP, CBS, MediaLink.

Ownership: Citadel Communications Co. Ltd., 100%. See Group Ownership of Television Stations.

Began Operation: July 1, 1950. Sale to present owner by Rock Island Bcstg. Co. approved by FCC Dec. 31, 1986.

Represented (sales): TeleRep Inc.

Represented (legal): Latham & Watkins.

Represented (engineering): A. D. Ring & Associates, P.C.

### Personnel:

PHILIP J. LOMBARDO, vice president & general manager.  
BOB HOFFMAN, station manager.  
JAMES WAREHAM, general sales manager.  
RONALD BORMASTER, national sales manager.  
DAVE McLAUGHLIN, local sales manager.  
AL UZZELL, program manager.  
JIM LE TOURNEAU, news director.  
WES HOOTS, TV chief engineer.  
JEFF LYLE, promotion director.  
JOYCE MERRITT, business manager.

Highest One Hour Rate: \$3600.

Highest 30 Sec. Rate: \$600.

NETWORK BASE HOURLY RATE: \$1050.

City of License: Rock Island. ADI: Davenport, IA-Rock Island-Moline, IL. Rank: 77.

Total Households: © MSI Consumer Market Data as of 1/1/88. TV Homes, TV% and Circulation © 1988 Arbitron. County coverage based on Arbitron study.

Net Weekly Circulation	State County	Total Households	TV Households	Households %
50% & Over	<b>IOWA</b>			
	Cedar	7,400	7,300	99
	Clinton	21,100	20,900	99
	Des Moines	18,200	18,000	99
	Henry	7,100	7,000	99
	Jackson	8,500	8,400	99
	Louisa	4,600	4,500	98
	Muscatine	15,500	15,400	99
	Scott	63,200	62,700	99
	<b>ILLINOIS</b>			
	Bureau	14,800	14,500	98
	Carroll	6,900	6,800	99



WHBF-TV BMPCT-810415KE Granted 7/10/81

© American Map Corp., 14241

Net Weekly Circulation	State County	Total Households	TV Households	Households %
50% & Over	<b>IOWA</b>			
	Henderson	3,500	3,400	97
	Henry	20,800	20,500	99
	Jo Daviess	9,100	8,800	97
	Knox	23,100	22,800	99
	Mercer	7,400	7,300	99
	Rock Island	63,200	62,600	99
	Whiteside	24,300	23,900	98
Between 25-49%	<b>IOWA</b>			
	Lee	16,600	16,400	99
	<b>ILLINOIS</b>			
	Stark	2,800	2,800	100
Between 5-24%	<b>IOWA</b>			
	Dubuque	31,200	30,800	99
	Jefferson	6,400	6,300	98
	Johnson	33,800	33,200	98
	Jones	7,300	7,200	99
	Keokuk	5,000	4,900	98
	Washington	7,900	7,800	99
	<b>ILLINOIS</b>			
	Hancock	9,400	9,200	98
	La Salle	43,200	42,300	98
	Lee	12,900	12,700	98
	Mc Donough	12,800	12,600	98
	Ogle	17,700	17,400	98
	Putnam	2,400	2,300	96
<b>WISCONSIN</b>				
Grant	17,900	17,300	97	
Lafayette	6,200	6,100	98	
<b>Station Totals</b>		<b>560,300</b>	<b>552,100</b>	<b>99</b>
<b>Net Weekly Circulation (1988)</b>			<b>308,100</b>	
<b>Average Daily Circulation (1988)</b>			<b>162,800</b>	

# Illinois—Springfield

**WCFN**

Ch. 49

(Satellite of WCIA, Champaign)

**Network Service:** CBS.

**Licensee:** Midwest Television Inc., 509 S. Neil St., Champaign, IL 61820.

**Studio:** See WCIA, Champaign.

**Telephone:** 217-525-2306.

**Technical Facilities:** Channel No. 49 (680-686 MHz). Authorized power: 200-kw visual, 20-kw aural. Antenna: 620-ft. above av. terrain, 652-ft. above ground, 1188-ft. above sea level.

Latitude	39°	47'	27"
Longitude	89°	30'	53"

**Transmitter:** 7-mi. E of center of Springfield.

**Satellite Earth Station:** ADM, 6-meter; Microdyne receivers.

**News Services:** AP, UPI.

**Ownership:** Midwest Television Inc., 100%. See Group Ownership of Television Stations.

**Began Operation:** July 9, 1985.

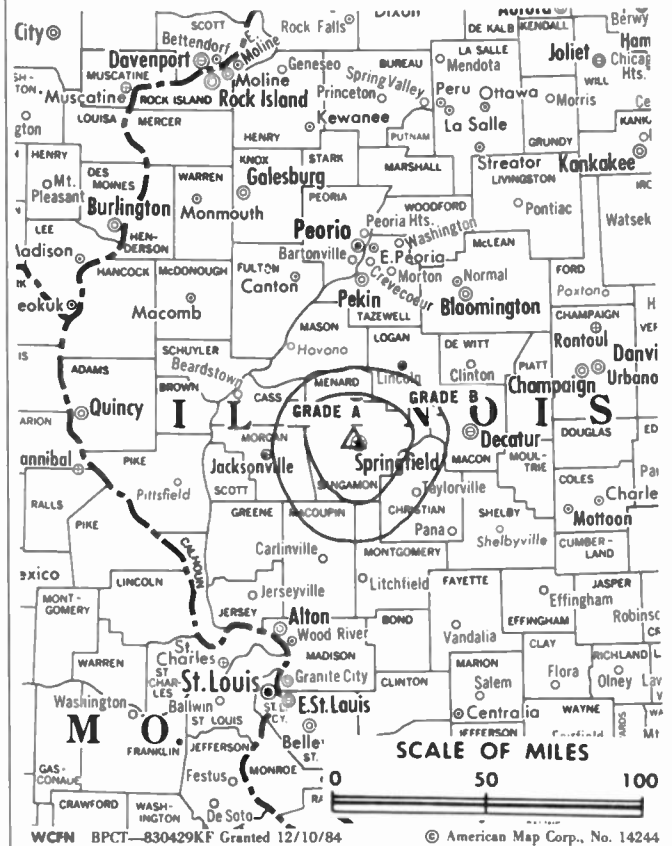
**Represented (sales):** Petry Television Inc.

**Represented (legal):** Covington & Burling.

**Represented (engineering):** A. D. Ring & Associates.

**Personnel:**

GUY MAIN, executive vice president & general manager.  
 JERRY JOHNSON, general sales manager.  
 SHEILA HICKMAN, program director.  
 DAVE SHAUL, news director.  
 DALE FLEMING, chief engineer.



**Rates:** Not available.

**Arbitron Data:** Included with WCIA, Champaign, IL

**City of License:** Springfield. **ADI:** Springfield-Decatur-Champaign. **Rank:** 74.

# Illinois—Springfield

**WRSP-TV**

**Ch. 55**

(Operates satellite WCCU, Urbana, IL)

**Network Service:** Fox.

**Licensee:** Springfield Independent TV Co. Inc., 3440 Clear Lake Ave., Springfield, IL 62702.

**Studio:** 3440 Clear Lake Ave., Springfield, IL 62702.

**Telephone:** 217-523-8855. TWX: 910-242-0516.

**Fax:** 217-523-4410.

**Technical Facilities:** Channel No. 55 (716-722 MHz). Authorized power: 2000-kw visual, 200-kw aural. Antenna: 1442-ft. above av. terrain, 1449-ft. above ground, 2049-ft. above sea level.

Latitude 39° 47' 56"  
Longitude 89° 26' 45"

**Transmitter:** 2.6-mi. SW of Mechanicsburg.

**Satellite Earth Stations:** Harris, 6.1-meter C-band; RCA, 3-meter Ku-band; Harris, M/A-Com receivers.

**News Services:** CNN, INN.

**Ownership:** Bahakel Communications Ltd. See Group Ownership of Television Stations.

**Began Operation:** June 1, 1979. Sale to present owner by Will F. Wingerter, et al., approved by FCC March 15, 1982.

**Represented (sales):** Independent TV Sales.

**Personnel:**

TOM MOCHEL, general manager.  
MICHAEL BURNS, sales manager.  
BYRON KING, traffic/operations manager.  
KEN MYERS, chief engineer.

**Highest One Hour Rate:** \$700.

**Highest 30 Sec. Rate:** \$250.

**City of License:** Springfield. **ADI:** Springfield-Decatur-Champaign. **Rank:** 74.

Total Households: © MSI Consumer Market Data as of 1/1/88. TV Homes, TV% and Circulation © 1988 Arbitron. County coverage based on Arbitron study.

Net Weekly Circulation	State County	Total Households	TV Households Households %
50% & Over	ILLINOIS		
	De Witt	7,400	7,300 99
	Menard	4,800	4,700 98



WRSP-TV BMPCT—821206KE Granted 10/7/83 © American Map Corp., No. 14244

Net Weekly Circulation	State County	Total Households	TV Households Households %
Between 25-49%	ILLINOIS		
	Brown	2,200	2,100 95
	Cass	5,500	5,400 98
	Christian	14,300	14,000 98
	Douglas	7,600	7,500 98
	Logan	11,000	10,800 98
	Macon	49,900	49,000 98
	Mason	7,200	7,100 99
	Montgomery	12,400	12,100 98
	Morgan	14,500	14,100 97
	Moultrie	5,500	5,300 96
	Piatt	6,500	6,400 98
	Sangamon	74,900	73,200 98
Shelby	9,300	9,000 97	
Between 5-24%	ILLINOIS		
	Champaign	61,800	60,500 98
	Coles	19,700	19,300 98
	Cumberland	4,500	4,400 98
	Effingham	12,300	11,800 96
	Fayette	8,500	8,200 96
	Ford	5,800	5,700 98
	Fulton	16,000	15,600 98
	Greene	6,200	6,100 98
	Mc Donough	12,800	12,600 98
	Mc Lean	46,200	45,100 98
Macoupin	19,900	19,500 98	
Schuyler	3,200	3,100 97	
Scott	2,300	2,300 100	
<b>Station Totals</b>		<b>452,200</b>	<b>442,200 98</b>
<b>Net Weekly Circulation (1988)</b>			<b>132,800</b>
<b>Average Daily Circulation (1988)</b>			<b>48,400</b>

# Illinois—Springfield

**WICS**

Ch. 20

**Network Service:** NBC.

**Licensee:** Guy Gannett Publishing Co., Northport Plaza, Portland, ME 04104.

**Studio:** 2680 East Cook St., Springfield, IL 62703.

**Telephone:** 217-753-5620. **TWX:** 910-242-0551.

**Technical Facilities:** Channel No. 20 (506-512 MHz). Authorized power: 1510-kw max. & 676-kw horizontal visual, 151-kw max. & 67.6-kw horizontal aural. Antenna: 1430-ft. above av. terrain, 1458-ft. above ground, 2049-ft. above sea level.

Latitude 39° 48' 15"  
Longitude 89° 27' 40"

**Transmitter:** Mechanicsburg, IL.

**Multichannel TV Sound:** Stereo only.

**Satellite Earth Stations:** Scientific-Atlanta, 7-meter C-band; RCA Americom, 7-meter Ku-band; Scientific-Atlanta receivers.

**News Service:** UPI.

**Ownership:** Guy Gannett Publishing Co., 100%. See Group Ownership of Television Stations.

**Began Operation:** September 17, 1953. Sale to present owner by WICS-TV Inc. approved by FCC Jan. 31, 1985. Previous sale by Plains TV Corp. approved April 7, 1980 (*Television Digest*, Vol. 19:16).

**Represented (sales):** Katz Television.

**Represented (legal):** Dow, Lohnes & Albertson.

**Represented (engineering):** Lohnes & Culver.

**Personnel:**

- JOHN V. CONNORS, general manager.
- DON SQUIRES, general sales manager.
- VIRGINIA RUSH, national sales manager.
- JERROLD MERRITT, director of engineering.
- GARY SPEARS, program operations manager.
- H. K. SPRINGER, business manager.
- DON HICKMAN, news director.
- DEMETRIOS HADJIS, director of promotion & marketing.

**Highest 30 Sec. Rate:** \$2000.

**NETWORK BASE HOURLY RATE:** \$750.

**City of License:** Springfield. **ADI:** Springfield-Decatur-Champaign. **Rank:** 74.

Total Households: © MSI Consumer Market Data as of 1/1/88. TV Homes, TV% and Circulation © 1988 Arbitron. County coverage based on Arbitron study.



WICS BPCT-4487 Granted 7/12/72

© American Map Corp., 14244

Net Weekly Circulation	State County	Total Households	TV Households	Households %
<b>50% &amp; Over</b>	<b>ILLINOIS</b>			
	Cass	5,500	5,400	98
	Christian	14,300	14,000	98
	De Witt	7,400	7,300	99
	Effingham	12,300	11,800	96
	Logan	11,000	10,800	98
	Macon	49,900	49,000	98
	Menard	4,800	4,700	98
	Montgomery	12,400	12,100	98
	Morgan	14,500	14,100	97
Moultrie	5,500	5,300	96	
Sangamon	74,900	73,200	98	
Shelby	9,300	9,000	97	
<b>Between 25-49%</b>	<b>ILLINOIS</b>			
	Fayette	8,500	8,200	96
	Macoupin	19,900	19,500	98
	Mason	7,200	7,100	99
	Piatt	6,500	6,400	98
Schuyler	3,200	3,100	97	
<b>Between 5-24%</b>	<b>ILLINOIS</b>			
	Brown	2,200	2,100	95
	Douglas	7,600	7,500	98
	Fulton	16,000	15,600	98
	Mc Lean	46,200	45,100	98
	Pike	7,500	7,300	97
Scott	2,300	2,300	100	
<b>Station Totals</b>		<b>348,900</b>	<b>340,900</b>	<b>98</b>
<b>Net Weekly Circulation (1988)</b>			<b>213,200</b>	
<b>Average Daily Circulation (1988)</b>			<b>135,900</b>	

# Illinois—Urbana

**WCCU**

**Ch. 27**

(Satellite of WRSP-TV, Springfield, IL)

**Network Service:** Fox.

**Licensee:** Urbana-Champaign Television Inc., 712 Killamey, Urbana, IL 61801.

**Studio:** See WRSP-TV, Springfield, IL.

**Telephone:** 217-367-8827.

**Fax:** 217-367-8839.

**Technical Facilities:** Channel No. 27 (548-554 MHz). Authorized power: 2360-kw max. visual. Antenna: 456-ft. above av. terrain, 469-ft. above ground, 1168-ft. above sea level.

Latitude 40° 18' 42"  
Longitude 87° 54' 48"

**Transmitter:** RR 1, Penfield.

**Ownership:** Bahakel Communications Ltd., 100%. See Group Ownership of Television Stations.

**Began Operation:** April 25, 1987. Sale to present owner by Gerald Fitzgerald approved by FCC Feb. 25, 1988.

**Represented (legal):** Southmayd, Powell & Taylor.

**Personnel:**

TOM MOCHEL, general manager.  
MICHAEL BURNS, sales manager.  
FRED KOVELL, chief engineer.  
BYRON KINE, operations manager.

**Highest 30 Sec. Rate:** \$100.

**City of License:** Urbana. ADI: Springfield-Decatur-Champaign. Rank: 74.

Total Households: © MSI Consumer Market Data as of 1/1/88. TV Homes, TV% and Circulation © 1988 Arbitron. County coverage based on Arbitron study.

Net Weekly Circulation	State County	Total Households	TV Households Households	%		
Between 25-49%	ILLINOIS Vermilion	36,200	35,500	98		
	INDIANA Warren				2,900	97
	ILLINOIS Champaign				61,800	60,500



Net Weekly Circulation	State County	Total Households	TV Households Households	%
Between 5-24%	COLES	19,700	19,300	98
	DOUGLAS	7,600	7,500	98
	EDGAR	8,400	8,200	98
	FORD	5,800	5,700	98
	IROQUOIS	12,500	12,200	98
	PIATT	6,500	6,400	98
INDIANA	Fountain	6,700	6,600	99
	Vermilion	7,300	7,200	99
<b>Station Totals</b>		<b>175,500</b>	<b>172,000</b>	<b>98</b>
<b>Net Weekly Circulation (1988)</b>			<b>32,400</b>	
<b>Average Daily Circulation (1988)</b>			<b>12,300</b>	

**WGN-TV, Chicago**  
(Arbitron Data Continued)

Net Weekly Circulation	State County	Total Households	TV Households Households %
<b>50% &amp; Over</b>	<b>NEBRASKA</b>		
	Sheridan	2,900	2,900 98
	<b>NEVADA</b>		
	Humboldt	4,400	4,300 97
	Nye North	2,900	2,700 93
	<b>SOUTH DAKOTA</b>		
	Bennett	1,000	1,000 100
	Potter	1,300	1,300 100
	Stanley	900	900 100
	<b>TEXAS</b>		
	Crockett	1,600	1,600 100
	Gaines	4,900	4,900 100
	Hansford	2,500	2,500 100
	Hemphill	2,300	2,300 100
	Hutchinson	10,700	10,600 99
	Upton	1,800	1,800 100
	Val Verde	12,800	12,400 97
	<b>VIRGINIA</b>		
	Bath	2,000	2,000 100
<b>WISCONSIN</b>			
Kenosha	44,100	43,600 99	
<b>Between 25-49%</b>	<b>ALABAMA</b>		
	Autauga	12,400	12,200 98
	Covington	14,700	14,500 99
	Madison	83,200	82,400 99
	Monroe	7,800	7,600 97
	Montgomery	79,400	78,700 99
	<b>ARKANSAS</b>		
	Ashley	9,400	9,200 98
	Baxter	13,800	13,500 98
	Boone	11,500	11,300 98
	Bradley	5,200	5,100 98
	Chicot	5,700	5,500 96
	Crawford	15,000	14,700 98
	Dallas	4,000	3,900 98
	Desha	6,600	6,400 97
	Independence	12,000	11,800 98
	Izard	4,700	4,500 96
	Jackson	7,800	7,600 98
	Lee	5,200	5,000 96
	Little River	5,100	5,000 98
	Pulaski	134,800	133,400 99
	Randolph	6,400	6,200 97
	Saline	19,700	19,500 99
	Sebastian	39,600	39,200 99
	Sharp	6,600	6,300 96
	<b>ARIZONA</b>		
	Apache North	11,300	10,100 89
	Apache South	4,100	3,600 89
	Gila	14,700	14,100 96
	Graham	7,700	7,300 95
	Navajo	22,500	20,500 91
	Yavapai	39,000	37,100 95
	<b>CALIFORNIA</b>		
	Siskiyou	17,500	16,300 93
	<b>COLORADO</b>		
	Jackson	700	700 100
	Kit Carson	2,900	2,700 93
	Lincoln	1,800	1,700 94
	Moffat	5,800	5,500 94
	San Juan	400	400 100
	Weld	51,700	50,800 98
	<b>FLORIDA</b>		
	Brevard	147,300	146,000 99
	Charlotte	38,800	38,300 99
	Duval	249,000	247,100 99
	Escambia	101,500	100,800 99
	Monroe	32,400	31,700 98
	Okaloosa	52,000	51,600 99

**WGN-TV—(Continued)**  
(Arbitron Data Continued)

Net Weekly Circulation	State County	Total Households	TV Households Households %
<b>Between 25-49%</b>	Sarasota	118,000	117,000 99
	<b>GEORGIA</b>		
	Chattahoochee	3,100	3,100 100
	Clarke	29,500	29,100 99
	Dougherty	35,100	34,600 99
	Echols	800	800 100
	Lanier	2,100	2,100 100
	Lowndes	25,800	25,300 98
	Muscogee	63,600	63,000 99
	Wayne	7,300	7,200 99
	<b>IOWA</b>		
	Allamakee	5,500	5,400 98
	Appanoose	6,200	6,100 98
	Black Hawk	48,400	48,100 99
	Buena Vista	8,100	8,000 99
	Carroll	8,400	8,300 99
	Cass	7,000	6,900 99
	Cedar	7,400	7,300 99
	Cerro Gordo	19,800	19,600 99
	Clarke	3,500	3,500 100
	Clay	8,000	7,900 99
	Clayton	8,300	8,200 99
	Clinton	21,100	20,900 99
	Des Moines	18,200	18,000 99
	Dubuque	31,200	30,800 99
	Emmet	5,100	5,000 98
	Floyd	7,300	7,200 99
	Grundy	5,500	5,500 100
	Henry	7,100	7,000 99
	Humboldt	5,100	5,000 98
	Johnson	33,800	33,200 98
	Kossuth	8,100	8,000 99
	Lee	16,600	16,400 99
	Linn	67,100	66,600 99
	Louisa	4,600	4,500 98
	Mahaska	9,200	9,100 99
	Marshall	16,100	16,000 99
	Muscatine	15,500	15,400 99
	O'Brien	6,400	6,300 99
	Palo Alto	4,700	4,600 98
	Polk	129,100	128,000 99
	Pottawattamie	33,300	33,000 99
	Scott	63,200	62,700 99
Union	5,500	5,400 98	
Wapello	15,800	15,600 99	
Washington	7,900	7,800 99	
Webster	17,000	16,800 99	
Woodbury	38,300	38,000 99	
<b>IDAHO</b>			
Adams	1,300	1,200 96	
Elmore	6,900	6,800 99	
<b>ILLINOIS</b>			
Adams	27,300	26,900 99	
Alexander	4,900	4,700 96	
Boone	10,800	10,600 98	
Bureau	14,800	14,500 98	
Carroll	6,900	6,800 99	
Cass	5,500	5,400 98	
Champaign	61,800	60,500 98	
Christian	14,300	14,000 98	
Clay	6,200	5,900 95	
Crawford	8,400	8,200 98	
De Witt	7,400	7,300 99	
Douglas	7,600	7,500 98	
Edgar	8,400	8,200 98	
Effingham	12,300	11,800 96	
Fayette	8,500	8,200 96	
Ford	5,800	5,700 98	
Fulton	16,000	15,600 98	

**WGN-TV—(Continued)  
(Arbitron Data Continued)**

Net Weekly Circulation	State County	Total Households	TV Households Households %	%
<b>Between 25-49%</b>	<b>ILLINOIS</b>			
	Henderson	3,500	3,400	97
	Henry	20,800	20,500	99
	Jo Daviess	9,100	8,800	97
	Knox	23,100	22,800	99
	Lawrence	6,800	6,600	97
	Lee	12,900	12,700	98
	Logan	11,000	10,800	98
	Mc Donough	12,800	12,600	98
	Mc Lean	46,200	45,100	98
	Macon	49,900	49,000	98
	Macoupin	19,900	19,500	98
	Marshall	5,300	5,200	98
	Mercer	7,400	7,300	99
	Montgomery	12,400	12,100	98
	Morgan	14,500	14,100	97
	Ogle	17,700	17,400	98
	Peoria	75,600	74,300	98
	Pulaski	3,500	3,300	94
	Putnam	2,400	2,300	96
	Richland	7,200	7,000	97
	Rock Island	63,200	62,600	99
	Sangamon	74,900	73,200	98
	Shelby	9,300	9,000	97
	Stephenson	19,400	19,000	98
	Tazewell	49,200	48,400	98
	Union	7,700	7,500	97
	Vermilion	36,200	35,500	98
	Wabash	5,500	5,300	96
	Warren	8,100	8,000	99
	White	7,500	7,100	95
	Whiteside	24,300	23,900	98
	Winnebago	94,800	93,500	99
	Woodford	12,200	11,900	98
	<b>INDIANA</b>			
Allen	107,800	106,200	98	
Bartholomew	24,400	24,000	98	
Benton	3,600	3,500	97	
Blackford	5,700	5,600	98	
Cass	14,800	14,500	98	
Clay	9,400	9,300	98	
Daviess	10,500	10,200	97	
De Kalb	11,800	11,700	99	
Delaware	44,200	43,600	99	
Eikhart	53,400	52,200	98	
Fountain	6,700	6,600	99	
Grant	27,600	27,100	98	
Howard	32,300	31,800	98	
Jackson	13,700	13,500	99	
Knox	16,000	15,700	98	
Madison	48,500	47,900	99	
Marion	299,900	295,700	99	
Marshall	15,300	15,000	98	
Miami	13,700	13,400	98	
Montgomery	13,300	13,100	98	
St Joseph	88,800	87,600	99	
Tippecanoe	43,100	42,000	97	
Vanderburgh	66,300	64,900	98	
Vermillion	7,300	7,200	99	
Vigo	39,700	39,000	98	
Wabash	12,400	12,100	98	
<b>KANSAS</b>				
Allen	6,400	6,300	98	
Brown	4,800	4,700	98	
Clay	3,900	3,800	97	
Cloud	4,700	4,600	98	
Cowley	14,600	14,400	99	
Dickinson	8,000	7,900	99	
Douglas	25,800	25,400	98	

**WGN-TV—(Continued)  
(Arbitron Data Continued)**

Net Weekly Circulation	State County	Total Households	TV Households Households %	%
<b>Between 25-49%</b>	<b>EDWARDS</b>			
	Edwards	1,700	1,700	100
	Elk	1,600	1,600	100
	Geary	10,500	10,400	99
	Grant	2,600	2,600	100
	Haskell	1,400	1,400	100
	Kearny	1,200	1,200	100
	Leavenworth	18,900	18,700	99
	Logan	1,400	1,400	100
	Marshall	5,200	5,100	98
	Mitchell	3,400	3,300	97
	Osborne	2,300	2,200	96
	Ottawa	2,300	2,200	96
	Phillips	2,900	2,800	97
	Pratt	4,300	4,200	98
	Rawlins	1,500	1,500	100
	Riley	20,600	20,200	98
	Saline	20,100	19,900	99
	Scott	2,200	2,200	100
	Sedgwick	151,100	149,800	99
	Seward	6,700	6,600	98
	Sherman	2,900	2,900	100
	Smith	2,300	2,300	100
	Stanton	800	800	100
	Stevens	1,700	1,700	97
	Sumner	9,800	9,700	99
	Trego	1,700	1,700	100
	Wallace	700	700	100
	Wichita	1,000	1,000	100
	<b>KENTUCKY</b>			
	Bourbon	7,000	6,900	99
	Christian	21,000	20,800	99
	Cumberland	2,800	2,800	98
	Fayette	83,200	82,700	99
	Floyd	18,200	18,000	99
Hardin	26,900	26,800	99	
Harlan	14,500	14,300	99	
Hopkins	17,900	17,700	99	
Jefferson	258,000	257,000	100	
Johnson	9,000	8,900	99	
Knott	6,100	5,900	98	
Laurel	15,100	14,900	98	
Letcher	11,000	10,800	98	
Mc Cracken	24,300	24,200	100	
Martin	4,700	4,600	98	
Perry	11,900	11,700	98	
Pike	29,900	29,500	99	
Powell	4,000	3,900	97	
Trigg	3,600	3,600	100	
Warren	29,500	29,300	99	
<b>LOUISIANA</b>				
Assumption	6,900	6,700	98	
Caddo	105,100	103,900	99	
East Baton Rouge	144,600	143,300	99	
Iberville	10,400	10,200	98	
Jackson	6,800	6,700	99	
Madison	5,800	5,600	97	
Natchitoches	14,300	13,800	97	
Ouachita	51,800	51,200	99	
Pointe Coupee	8,500	8,300	98	
Rapides	50,600	50,100	99	
St Charles	14,500	14,300	99	
Tensas	3,000	2,900	97	
Terrebonne	34,300	33,900	99	
Vernon	18,600	18,200	98	
<b>MICHIGAN</b>				
Alger	3,200	3,100	97	
Calhoun	51,600	51,000	99	
Delta	13,900	13,600	98	
Gogebic	7,300	7,100	97	

**WGN-TV—(Continued)**  
**(Arbitron Data Continued)**

Net Weekly Circulation	State County	Total Households	TV Households Households	%
<b>Between 25-49%</b>	<b>MICHIGAN</b>			
	Houghton	13,300	12,900	97
	Iron	5,600	5,500	98
	Kalamazoo	80,900	79,800	99
	Manistee	9,400	9,200	98
	Marquette	25,300	25,000	99
	Mason	10,500	10,100	96
	Muskegon	56,400	55,600	99
	Schoolcraft	3,000	2,900	97
	Van Buren	25,400	25,100	99
	Wexford	10,200	10,000	98
	<b>MINNESOTA</b>			
	Big Stone	2,900	2,900	100
	Houston	6,400	6,300	98
	Jackson	4,900	4,800	98
	Koochiching	6,200	6,000	97
	Murray	3,900	3,900	100
	Norman	3,300	3,200	97
	Swift	4,700	4,600	98
	<b>MISSOURI</b>			
	Adair	9,300	9,200	99
	Atchison	3,200	3,200	100
	Dunklin	13,300	13,000	98
	Gentry	3,100	3,000	97
	Monroe	3,500	3,500	100
	Pulaski	11,000	10,800	98
	Scotland	2,100	2,100	100
	Scott	14,700	14,500	99
	<b>MISSISSIPPI</b>			
	Attala	7,100	7,000	99
	Coahoma	12,100	11,800	98
	Forrest	26,000	25,800	99
	Hinds	98,800	98,100	99
	Holmes	7,500	7,400	98
	Humphreys	4,600	4,500	98
	Lafayette	11,600	11,400	99
	Lauderdale	30,100	29,900	99
	Lee	23,900	23,600	99
	Montgomery	4,500	4,400	98
	Sharkey	2,300	2,300	98
	Warren	19,200	19,000	99
	Washington	23,700	23,300	98
	<b>MONTANA</b>			
	Big Horn	3,600	3,400	94
	Carbon	3,800	3,700	97
	Daniels	1,000	1,000	100
	Fallon	1,400	1,300	93
	Hill	6,900	6,700	97
	Lewis + Clark	19,500	18,800	96
	Lincoln	6,700	6,400	96
	Musselshell	2,000	1,900	95
	Pondera	2,500	2,400	96
	Roosevelt	3,800	3,700	97
	Sweet Grass	1,300	1,200	92
	<b>NORTH CAROLINA</b>			
	Carteret	19,700	19,500	99
	Currituck	5,300	5,200	98
	New Hanover	44,600	44,200	99
	Onslow	36,200	36,000	99
	Wilson	23,800	23,500	99
	<b>NORTH DAKOTA</b>			
	Adams	1,300	1,300	100
	Benson	2,500	2,400	96
	Bowman	1,600	1,600	100
	Burke	1,400	1,400	100
	Burleigh	23,400	23,100	99
	Cass	38,400	38,100	99
	Dunn	1,600	1,600	100
	Grand Forks	24,000	23,800	99

**WGN-TV—(Continued)**  
**(Arbitron Data Continued)**

Net Weekly Circulation	State County	Total Households	TV Households Households	%
<b>Between 25-49%</b>	<b>HETTINGER</b>	1,500	1,500	100
	Mc Intosh	1,900	1,900	97
	Mercer	5,400	5,300	98
	Morton	10,000	9,900	99
	Pembina	3,700	3,600	97
	Ramsey	5,000	4,900	98
	Rolette	3,800	3,700	96
	Stark	9,200	9,100	99
	Stutsman	9,200	9,100	99
	Towner	1,600	1,600	100
	Walsh	5,700	5,600	98
	<b>NEBRASKA</b>			
	Adams	12,200	12,100	99
	Boone	2,600	2,600	100
	Brown	1,700	1,700	97
	Chase	1,900	1,900	100
	Clay	3,000	3,000	100
	Dakota	6,700	6,700	100
	Dawson	8,900	8,800	99
	Gage	9,000	8,900	99
	Garfield	1,000	1,000	100
	Hall	19,200	19,000	99
	Hitchcock	1,500	1,500	100
	Holt	5,200	5,000	96
	Hooker	400	400	100
	Keith	3,800	3,800	100
	Knox	4,000	3,900	98
	Lancaster	81,400	80,600	99
	Madison	12,800	12,600	98
	Phelps	3,600	3,600	100
	Pierce	3,100	3,100	100
	Platte	11,000	10,900	99
	Red Willow	5,100	5,000	98
	Saline	5,000	4,900	98
	Sarpy	31,700	31,600	100
	Thayer	2,800	2,800	100
	Valley	2,300	2,200	96
	York	5,800	5,700	98
	<b>NEW MEXICO</b>			
	Colfax	5,200	4,900	94
	De Baca	1,100	1,100	100
	Grant	9,200	8,700	95
	Hidalgo	2,200	2,100	95
	Lea South	2,500	2,400	98
	Lincoln	6,100	5,800	95
	Luna	6,400	6,200	97
	Mc Kinley	19,700	18,200	93
	Otero	17,200	16,800	98
	Quay	4,300	4,100	95
	San Miguel	8,500	7,900	93
	<b>NEVADA</b>			
	Mineral	2,600	2,500	96
	Pershing	1,500	1,500	100
	<b>OHIO</b>			
	Miami	33,700	33,300	99
	<b>OKLAHOMA</b>			
	Harmon	1,700	1,700	100
	Jackson	11,100	11,000	99
	Latimer	3,700	3,600	97
	Okmulgee	15,300	15,100	99
	Tulsa	209,600	208,000	99
	<b>OREGON</b>			
	Curry	7,000	6,500	93
	Grant	3,200	2,800	88
	Harney	2,900	2,700	93
	Lake	3,000	2,800	93
	Tillamook	8,600	8,000	93
	Wheeler	700	700	100



**WGN-TV—(Continued)**  
**(Arbitron Data Continued)**

Net Weekly Circulation	State County	Total Households	TV Households Households %	
Between 25-49%	<b>PENNSYLVANIA</b>			
	Cameron	2,700	2,700	100
	Potter	6,900	6,700	97
	<b>SOUTH DAKOTA</b>			
	Beadle	7,300	7,200	99
	Brown	14,400	14,300	99
	Charles Mix	3,400	3,300	97
	Davison	7,100	6,900	98
	Fall River	3,400	3,300	97
	Gregory	2,100	2,100	100
	Hamlin	1,900	1,900	100
	Hand	1,800	1,800	100
	Hughes	6,100	6,000	98
	Kingsbury	2,600	2,600	100
	Lawrence	7,800	7,700	99
	Mc Cook	2,300	2,300	100
	Miner	1,400	1,400	100
	Minnehaha	49,100	48,800	99
	Perkins	1,800	1,700	94
	Spink	3,300	3,300	100
	Todd	2,000	1,900	95
	Walworth	2,700	2,600	96
	<b>TENNESSEE</b>			
	Anderson	27,300	27,100	99
	Bradley	26,600	26,400	99
	Campbell	13,600	13,400	99
	Carroll	10,800	10,700	99
	Decatur	4,500	4,400	98
	Lake	2,600	2,600	100
	Mcminn	16,100	16,000	99
	Marion	9,300	9,200	99
	Meigs	2,800	2,800	100
	Montgomery	31,200	31,000	99
	Roane	18,700	18,600	99
	Sequatchie	3,300	3,300	100
	Sullivan	57,500	57,200	99
	Warren	13,100	12,900	99
	Weakley	12,400	12,300	99
	<b>TEXAS</b>			
	Andrews	5,300	5,200	98
	Bailey	2,700	2,700	100
	Baylor	1,900	1,900	100
	Bexar	386,800	382,400	99
	Brazos	43,900	43,300	99
	Cameron	72,200	71,200	99
	Coke	1,300	1,300	100
	Cottle	1,100	1,100	100
	Crane	1,700	1,700	100
	Culberson	1,000	1,000	100
	Dawson	5,600	5,500	98
	Deaf Smith	6,800	6,700	99
	Dimmit	3,500	3,300	96
	Edwards	700	700	100
	Fannin	10,100	9,900	98
	Foard	900	900	100
	Frio	4,500	4,400	98
	Gray	10,400	10,300	99
	Hardeman	2,400	2,400	100
	Haskell	2,900	2,900	100
	Hockley	8,500	8,500	99
	Jackson	4,900	4,800	98
	Kinney	900	900	100
	Kleberg	10,900	10,700	99
	Lamar	17,200	16,700	97
	Martin	1,600	1,600	100
	Midland	43,400	43,100	99
	Mitchell	3,300	3,300	100
	Moore	6,100	6,100	100
	Nueces	101,700	100,500	99

**WGN-TV—(Continued)**  
**(Arbitron Data Continued)**

Net Weekly Circulation	State County	Total Households	TV Households Households %	
Between 25-49%	<b>UTAH</b>			
	Ochiltree	3,800	3,800	100
	Pecos	4,900	4,800	98
	Potter	42,000	41,700	99
	Presidio	1,800	1,700	94
	Randall	34,800	34,700	100
	Roberts	400	400	100
	San Augustine	3,300	3,200	97
	Schleicher	1,000	1,000	100
	Shackelford	1,600	1,600	100
	Sutton	2,000	1,900	95
	Swisher	3,300	3,300	100
	Terry	5,300	5,200	98
	Uvalde	7,900	7,700	97
	Ward	5,200	5,100	98
	Wichita	45,900	45,600	99
	Winkler	3,500	3,500	100
	Yoakum	3,500	3,500	100
	Zavala	3,200	3,100	97
	<b>VIRGINIA</b>			
	Carbon	8,600	8,400	98
	Emery	3,800	3,700	97
	Grand	3,000	2,800	93
	<b>VIRGINIA</b>			
	Pittsylvania	40,500	40,000	99
	<b>WASHINGTON</b>			
	Adams	5,100	4,900	96
	<b>WISCONSIN</b>			
	Ashland	6,400	6,300	98
	Crawford	6,100	6,000	98
	Dane	135,900	132,900	98
	Eau Claire	31,600	31,000	98
	Forest	3,500	3,400	97
	Green Lake	7,500	7,300	97
	Juneau	8,600	8,300	96
	La Crosse	35,300	34,800	99
	Marinette	15,800	15,600	99
	Racine	63,300	62,800	99
	Rock	51,900	51,300	99
	Walworth	27,200	26,800	99
	<b>WEST VIRGINIA</b>			
	Boone	11,000	10,900	99
	Tucker	3,400	3,300	97
	<b>WYOMING</b>			
	Albany	11,800	11,300	96
	Carbon	7,300	7,000	96
	Hot Springs	2,100	2,000	95
	Lincoln	5,300	5,100	95
	Teton	5,000	4,800	96
	Washakie	3,500	3,400	97
	Weston	3,000	2,800	95
Between 5-24%	<b>ALABAMA</b>			
	Baldwin	33,900	33,700	99
	Blount	14,700	14,600	99
	Bullock	3,700	3,600	97
	Butler	7,700	7,600	99
	Chambers	14,500	14,300	99
	Chilton	12,700	12,500	98
	Choctaw	5,800	5,700	98
	Clarke	9,500	9,300	98
	Clay	4,800	4,700	98
	Conecuh	5,500	5,400	98
	De Kalb	21,700	21,500	99
	Elmore	16,600	16,400	99
	Escambia	12,800	12,600	98
	Fayette	7,200	7,100	99
	Franklin	11,300	11,100	99
	Geneva	9,200	9,100	99
	Hale	5,000	4,900	98

**WGN-TV—(Continued)**  
**(Arbitron Data Continued)**

Net Weekly Circulation	State County	Total Households	TV Households Households %	%
<b>Between 5-24%</b>	<b>ALABAMA</b>			
	Henry	5,700	5,600	98
	Jackson	20,000	19,800	99
	Jefferson	263,700	262,200	99
	Lamar	6,200	6,100	98
	Lawrence	11,100	10,900	98
	Limestone	17,500	17,300	99
	Marengo	8,500	8,300	98
	Marion	12,300	12,200	99
	Mobile	138,700	137,900	99
	Morgan	36,600	36,300	99
	Pike	10,200	10,000	98
	Randolph	7,400	7,300	99
	Russell	17,900	17,700	99
	St Clair	16,800	16,600	99
	Shelby	29,100	28,900	99
	Sumter	5,400	5,300	98
	Talladega	26,700	26,400	99
	Tallapoosa	14,700	14,500	99
	Walker	26,400	26,200	99
	Wilcox	4,600	4,500	98
	Winston	8,800	8,700	99
	<b>ARKANSAS</b>			
	Arkansas	8,600	8,500	99
	Benton	35,300	34,600	98
	Carroll	7,600	7,500	98
	Clark	8,100	8,000	98
	Clay	7,900	7,800	98
	Cleburne	8,000	7,800	98
	Columbia	9,700	9,500	98
	Conway	7,200	7,100	99
	Craighead	24,000	23,700	99
Crittenden	16,700	16,300	98	
Cross	6,800	6,700	99	
Drew	6,500	6,300	97	
Faulkner	19,100	18,800	98	
Franklin	6,000	5,900	98	
Garland	32,000	31,500	98	
Grant	5,000	4,900	98	
Greene	12,200	12,000	98	
Hempstead	8,700	8,500	98	
Hot Spring	10,600	10,400	98	
Howard	5,200	5,100	98	
Jefferson	30,600	30,100	98	
Johnson	7,100	6,900	97	
Lawrence	7,200	7,000	97	
Lincoln	3,700	3,600	97	
Logan	7,700	7,500	97	
Lonoke	13,400	13,200	99	
Marion	5,200	5,100	98	
Miller	14,300	14,100	99	
Mississippi	19,500	19,200	98	
Monroe	4,500	4,400	98	
Nevada	3,800	3,700	97	
Ouachita	12,600	12,300	98	
Pike	4,200	4,100	98	
Polk	6,700	6,500	97	
Pope	16,300	16,000	98	
Prairie	3,700	3,600	97	
St Francis	9,900	9,700	98	
Scott	4,000	3,900	98	
Searcy	3,600	3,500	97	
Stone	3,600	3,500	97	
Van Buren	6,300	6,200	98	
Washington	40,600	39,800	98	
White	19,300	19,000	98	
Woodruff	3,800	3,700	97	
Yell	6,800	6,700	99	

**WGN-TV—(Continued)**  
**(Arbitron Data Continued)**

Net Weekly Circulation	State County	Total Households	TV Households Households %	%
<b>Between 5-24%</b>	<b>ARIZONA</b>			
	Cochise	35,900	34,600	96
	Coconino	29,500	27,400	93
	Maricopa	760,400	745,500	98
	Mohave	31,900	30,400	95
	Pima	256,100	251,000	98
	Pinal	35,800	34,600	97
	Santa Cruz	8,100	7,900	97
	<b>CALIFORNIA</b>			
	El Dorado East	12,600	12,200	96
	Kern East	28,100	27,100	96
	Kings	27,600	26,300	95
	Mendocino	29,600	27,400	93
	Modoc	3,700	3,400	92
	Nevada	28,100	26,600	94
	Orange	777,200	763,400	98
	Riverside West	251,200	241,800	96
	San Bernardino	404,200	391,400	97
	Trinity	5,700	5,300	93
	<b>COLORADO</b>			
	Adams	105,700	104,900	99
	Alamosa	4,600	4,400	96
	Arapahoe	157,600	155,900	99
	Baca	1,900	1,700	89
	Bent	2,100	2,000	95
	Boulder	87,400	85,200	98
	Chaffee	5,000	4,800	96
	Cheyenne	1,000	900	90
	Custer	700	700	100
	Delta	9,500	9,100	96
	Denver	232,200	227,600	98
	Douglas	13,000	12,900	99
El Paso	138,600	136,600	99	
Garfield	10,400	9,900	95	
Gilpin	1,300	1,300	100	
Grand	3,900	3,700	95	
Huerfano	2,800	2,700	96	
Jefferson	167,700	166,200	99	
Kiowa	700	700	100	
Lake	2,600	2,500	96	
La Plata	12,200	11,600	95	
Larimer	70,900	69,400	98	
Las Animas	5,600	5,300	95	
Mineral	300	300	100	
Montezuma	7,000	6,700	96	
Montrose	9,800	9,400	96	
Morgan	8,700	8,600	99	
Otero	8,100	7,900	98	
Phillips	1,800	1,800	100	
Pitkin	5,200	4,700	91	
Prowers	5,500	5,200	94	
Rio Blanco	2,400	2,300	96	
Rio Grande	3,700	3,500	95	
Routt	6,000	5,600	93	
Sedgwick	1,400	1,400	100	
Teller	4,500	4,400	98	
Washington	2,000	1,900	95	
Yuma	4,000	3,800	95	
<b>FLORIDA</b>				
Bradford	7,700	7,600	99	
Clay	29,800	29,400	99	
Collier	52,800	51,700	98	
Columbia	15,100	14,800	98	
Dade	678,000	672,500	99	
Dixie	3,300	3,200	97	
Franklin	3,100	3,000	97	
Gadsden	13,900	13,600	98	
Glades	2,800	2,700	96	

**WGN-TV—(Continued)**  
**(Arbitron Data Continued)**

Net Weekly Circulation	State County	Total Households	TV Households Households	%
<b>Between 5-24%</b>	<b>FLORIDA</b>			
	Gulf	3,900	3,800	97
	Hamilton	3,400	3,300	97
	Hardee	7,200	7,100	99
	Hendry	7,800	7,600	97
	Hernando	33,000	32,500	98
	Highlands	25,600	25,200	98
	Hillsborough	299,200	296,500	99
	Holmes	6,200	6,000	97
	Jefferson	3,900	3,800	97
	Lake	55,700	55,200	99
	Lee	120,000	118,600	99
	Levy	9,700	9,400	97
	Madison	5,200	5,000	97
	Manatee	78,700	78,000	99
	Marion	69,400	68,200	98
	Nassau	14,700	14,500	99
	Orange	220,400	218,700	99
	Osceola	33,200	32,800	99
	Pasco	106,300	105,100	99
	Pinellas	380,700	377,700	99
	Polk	140,800	139,400	99
	Putnam	23,300	23,000	99
	St Johns	28,600	28,300	99
	Santa Rosa	24,700	24,500	99
	Seminole	90,700	89,900	99
	Suwannee	9,600	9,400	97
	Volusia	140,100	138,800	99
	Wakulla	5,000	4,900	98
	Walton	10,700	10,500	98
	Washington	6,400	6,300	98
<b>GEORGIA</b>				
Bacon	3,600	3,500	97	
Banks	3,700	3,600	97	
Bartow	16,400	16,300	99	
Ben Hill	6,400	6,200	98	
Berrien	5,200	5,100	98	
Bleckley	3,700	3,600	97	
Brantley	3,700	3,600	97	
Brooks	5,200	5,100	98	
Bulloch	12,300	12,100	98	
Camden	5,600	5,500	98	
Carroll	22,300	22,100	99	
Catoosa	14,400	14,300	99	
Charlton	2,800	2,700	98	
Chattooga	7,800	7,700	99	
Cherokee	24,000	23,800	99	
Clayton	61,700	61,400	100	
Cobb	149,500	148,800	100	
Coffee	10,100	9,900	98	
Colquitt	13,100	12,900	98	
Cook	4,900	4,800	98	
Coweta	16,200	16,000	99	
Crawford	2,500	2,400	96	
Crisp	7,300	7,100	98	
Dade	4,200	4,200	100	
Dawson	2,300	2,300	100	
Decatur	9,200	9,000	98	
De Kalb	198,600	197,900	100	
Dodge	6,000	5,900	98	
Douglas	23,300	23,100	99	
Early	4,700	4,600	98	
Elbert	7,000	6,900	99	
Emanuel	7,500	7,300	98	
Evans	3,100	3,100	100	
Fannin	6,100	6,000	98	
Fayette	16,100	15,900	99	
Floyd	30,000	29,700	99	
Franklin	6,100	6,000	98	

**WGN-TV—(Continued)**  
**(Arbitron Data Continued)**

Net Weekly Circulation	State County	Total Households	TV Households Households	%
<b>Between 5-24%</b>	<b>Fulton</b>	247,400	245,600	99
	Glascocock	800	800	100
	Greene	4,100	4,000	98
	Gwinnett	93,200	92,500	99
	Habersham	9,600	9,500	99
	Hall	31,400	31,100	99
	Hancock	3,000	2,900	97
	Haralson	7,500	7,400	99
	Irwin	3,400	3,300	97
	Jackson	10,000	9,900	99
	Jeff Davis	4,400	4,300	98
	Jefferson	6,700	6,600	98
	Jenkins	2,900	2,900	98
	Johnson	3,200	3,100	98
	Lee	5,000	4,900	98
	Liberty	12,500	12,300	98
	Lincoln	2,200	2,200	100
	Lumpkin	4,100	4,100	100
	Mc Duffie	7,300	7,200	99
	Macon	5,000	4,900	98
	Miller	2,600	2,500	96
	Mitchell	6,900	6,800	99
	Montgomery	2,300	2,200	96
	Murray	8,200	8,100	99
	Newton	13,600	13,400	99
	Oconee	5,600	5,600	100
	Polk	12,100	12,000	99
	Randolph	3,300	3,200	97
	Rockdale	16,200	16,000	99
	Seminole	3,300	3,200	97
	Spalding	18,200	18,000	99
Stephens	8,300	8,200	99	
Stewart	1,900	1,800	95	
Sumter	10,300	10,100	98	
Talbot	2,100	2,000	95	
Tattall	6,300	6,200	98	
Telfair	4,000	3,900	98	
Terrell	4,100	4,000	98	
Thomas	13,300	13,100	98	
Tift	11,900	11,700	98	
Treutlen	2,100	2,100	98	
Turner	3,200	3,100	97	
Union	4,200	4,100	98	
Walker	20,200	20,000	99	
Ware	13,300	13,100	98	
Washington	6,500	6,300	97	
Wheeler	2,000	1,900	95	
Whitfield	25,200	25,000	99	
<b>IOWA</b>				
Adair	3,800	3,800	100	
Adams	2,200	2,200	100	
Audubon	3,200	3,200	100	
Benton	9,100	9,000	99	
Boone	10,200	10,100	99	
Bremer	9,000	8,900	99	
Buchanan	8,200	8,100	99	
Butler	6,500	6,400	98	
Calhoun	4,900	4,800	98	
Cherokee	6,100	6,000	98	
Chickasaw	5,500	5,400	98	
Crawford	7,000	6,900	99	
Dallas	12,100	12,000	99	
Davis	3,400	3,400	100	
Decatur	3,500	3,400	97	
Delaware	6,800	6,700	99	
Fayette	9,400	9,300	99	
Franklin	5,300	5,300	100	
Fremont	3,800	3,800	100	
Greene	4,700	4,700	100	

**WGN-TV—(Continued)**  
**(Arbitron Data Continued)**

Net Weekly Circulation	State County	Total Households	TV Households Households	%	
<b>Between 5-24%</b>	<b>IOWA</b>				
	Guthrie	4,700	4,600	98	
	Hamilton	6,900	6,800	99	
	Hancock	5,600	5,500	98	
	Hardin	8,300	8,200	99	
	Harrison	6,100	6,000	98	
	Howard	4,200	4,100	98	
	Ida	3,500	3,500	100	
	Iowa	6,100	6,000	98	
	Jackson	8,500	8,400	99	
	Jasper	14,200	14,100	99	
	Jefferson	6,400	6,300	98	
	Jones	7,300	7,200	99	
	Keokuk	5,000	4,900	98	
	Lucas	4,300	4,200	98	
	Lyon	4,600	4,500	98	
	Madison	4,600	4,600	100	
	Marion	11,200	11,100	99	
	Mills	4,900	4,900	100	
	Mitchell	4,600	4,500	99	
	Monona	4,500	4,400	98	
	Monroe	3,500	3,500	100	
	Montgomery	5,600	5,500	98	
	Osceola	3,200	3,200	100	
	Page	7,700	7,600	99	
	Plymouth	9,100	9,000	99	
	Pocahontas	4,200	4,100	98	
	Poweshiek	7,200	7,100	99	
	Ringgold	2,400	2,400	100	
	Sac	5,400	5,300	98	
	Shelby	5,500	5,500	100	
	Sioux	10,900	10,700	98	
	Story	25,800	25,500	99	
	Tama	7,000	6,900	99	
	Taylor	3,300	3,200	97	
	Van Buren	3,300	3,200	97	
	Warren	13,500	13,400	99	
	Wayne	3,400	3,300	97	
	Winnebago	5,300	5,200	98	
	Winneshiek	7,700	7,600	99	
	Worth	3,600	3,600	100	
	Wright	6,400	6,300	98	
	<b>IDAHO</b>				
	Ada	75,500	74,100	98	
	Bingham	11,700	11,600	99	
Blaine	5,400	5,200	96		
Bonner	10,500	10,200	97		
Butte	1,100	1,100	100		
Canyon	30,200	29,500	98		
Caribou	3,100	3,000	97		
Clearwater	3,600	3,500	97		
Custer	2,200	2,100	95		
Gem	4,300	4,200	98		
Idaho	5,300	5,100	95		
Payette	6,000	5,900	98		
Power	2,600	2,500	96		
Washington	3,100	3,000	97		
<b>ILLINOIS</b>					
Brown	2,200	2,100	95		
Clark	6,700	6,500	97		
Clinton	12,000	11,800	98		
Cumberland	4,500	4,400	98		
Edwards	3,700	3,500	95		
Franklin	18,000	17,500	97		
Hancock	9,400	9,200	98		
Hardin	2,200	2,100	95		
Jackson	24,100	23,400	97		
Jefferson	16,000	15,500	97		
Jersey	7,300	7,100	97		

**WGN-TV—(Continued)**  
**(Arbitron Data Continued)**

Net Weekly Circulation	State County	Total Households	TV Households Households	%	
<b>Between 5-24%</b>	Johnson	4,100	4,000	98	
	Madison	93,900	92,600	99	
	Marion	17,900	17,500	98	
	Mason	7,200	7,100	99	
	Massac	6,300	6,100	97	
	Menard	4,800	4,700	98	
	Monroe	7,700	7,500	97	
	Moultrie	5,500	5,300	96	
	Perry	9,100	8,800	97	
	Piatt	6,500	6,400	98	
	Pike	7,500	7,300	97	
	St Clair	95,200	93,400	98	
	Saline	12,200	11,800	97	
	Schuyler	3,200	3,100	97	
	Scott	2,300	2,300	100	
	Stark	2,800	2,800	100	
	Washington	6,000	5,800	97	
	Wayne	7,700	7,300	95	
	Williamson	25,100	24,400	97	
	<b>INDIANA</b>				
	Adams	10,500	10,300	98	
	Boone	14,000	13,800	99	
	Carroll	7,200	7,100	99	
	Clark	33,100	32,600	98	
	Clinton	11,400	11,200	98	
	Dearborn	13,200	13,000	98	
	Decatur	8,300	8,100	98	
	Dubois	12,900	12,500	97	
	Fayette	9,900	9,700	98	
	Floyd	22,700	22,400	99	
	Franklin	6,600	6,400	97	
	Fulton	7,500	7,400	99	
	Gibson	13,100	12,800	98	
	Greene	12,200	11,900	98	
	Hamilton	33,800	33,400	99	
	Hancock	16,200	16,000	99	
	Hendricks	25,300	25,000	99	
	Henry	18,500	18,200	98	
Huntington	13,600	13,400	99		
Jay	8,300	8,100	98		
Jefferson	10,600	10,400	98		
Jennings	7,900	7,700	97		
Johnson	29,000	28,700	99		
Kosciusko	23,800	23,300	98		
Lawrence	16,400	16,100	98		
Martin	3,900	3,800	97		
Monroe	36,400	35,300	97		
Morgan	19,200	18,900	98		
Noble	13,700	13,400	98		
Ohio	2,000	2,000	100		
Orange	7,000	6,800	97		
Owen	6,500	6,400	98		
Parke	5,900	5,800	98		
Perry	6,700	6,500	97		
Pike	5,300	5,100	96		
Posey	9,600	9,300	97		
Randolph	10,900	10,700	98		
Ripley	8,600	8,400	98		
Rush	6,500	6,400	98		
Scott	7,400	7,200	97		
Shelby	14,300	14,100	99		
Spencer	6,900	6,700	97		
Steuben	10,100	9,900	98		
Sullivan	8,200	8,000	98		
Tipton	6,300	6,200	98		
Warren	3,000	2,900	97		
Warrick	16,600	16,200	98		
Washington	8,200	7,900	96		
Wayne	27,100	26,600	98		

# Illinois

## WGN-TV—(Continued) (Arbitron Data Continued)

Net Weekly Circulation	State County	Total Households	TV Households Households	%
Between 5-24%	<b>INDIANA</b>			
	Wells	9,200	9,000	98
	Whitley	9,500	9,400	99
	<b>KANSAS</b>			
	Atchison	6,500	6,400	98
	Barber	2,900	2,800	97
	Barton	12,800	12,700	99
	Bourbon	6,600	6,500	98
	Butler	17,600	17,400	99
	Chautauqua	2,300	2,300	100
	Cherokee	9,100	9,000	99
	Cheyenne	1,500	1,500	100
	Clark	1,000	1,000	100
	Coffey	3,900	3,800	97
	Comanche	1,000	1,000	100
	Crawford	15,600	15,400	99
	Doniphan	3,400	3,300	97
	Ellis	10,600	10,500	99
	Gove	1,400	1,400	100
	Graham	1,500	1,500	100
	Gray	1,900	1,900	100
	Greenwood	3,600	3,500	97
	Harper	3,200	3,200	100
	Hodgeman	900	900	100
	Jefferson	5,800	5,700	98
	Jewell	2,000	1,900	95
	Johnson	120,400	119,800	100
	Kiowa	1,500	1,500	100
	Labette	9,800	9,600	98
	Lane	1,000	1,000	100
	Lincoln	1,600	1,600	100
	Lyon	14,500	14,200	98
	Mc Pherson	10,500	10,300	98
	Marion	5,200	5,100	98
	Meade	1,800	1,800	100
	Miami	8,400	8,300	99
	Montgomery	16,600	16,300	98
	Morris	2,600	2,500	96
	Morton	1,200	1,200	100
	Ness	1,800	1,800	100
	Pawnee	3,200	3,200	100
	Pottawatomie	6,000	5,900	98
	Rice	4,800	4,800	99
	Rooks	2,600	2,600	100
	Rush	1,700	1,700	100
	Russell	3,600	3,500	97
	Sheridan	1,300	1,300	100
Thomas	3,300	3,200	97	
Wabaunsee	2,500	2,400	96	
Washington	3,100	3,000	97	
Wilson	4,800	4,700	98	
Wyandotte	64,600	64,000	99	
<b>KENTUCKY</b>				
Adair	5,800	5,700	98	
Allen	5,800	5,700	98	
Anderson	4,900	4,900	100	
Bell	12,000	11,800	98	
Boone	17,600	17,600	100	
Boyd	20,600	20,500	100	
Bullitt	15,400	15,300	99	
Caldwell	5,000	4,900	98	
Calloway	12,300	12,200	99	
Campbell	28,800	28,700	100	
Carlisle	2,100	2,100	100	
Carroll	3,500	3,500	100	
Carter	9,000	8,900	99	
Casey	5,800	5,700	98	
Clay	7,700	7,500	97	
Clinton	3,500	3,400	97	

## WGN-TV—(Continued) (Arbitron Data Continued)

Net Weekly Circulation	State County	Total Households	TV Households Households	%
Between 5-24%	Crittenden	3,400	3,400	100
	Edmonson	3,700	3,600	97
	Estill	5,300	5,200	98
	Fleming	4,700	4,600	98
	Fulton	3,200	3,200	100
	Graves	13,200	13,100	99
	Green	4,100	4,000	98
	Hancock	2,900	2,900	100
	Hart	6,200	6,100	98
	Henderson	16,400	16,300	99
	Jessamine	10,200	10,000	99
	Kenton	50,700	50,600	100
	Knox	10,900	10,700	98
	Larue	4,500	4,500	100
	Lawrence	5,400	5,300	99
	Lee	2,900	2,800	97
	Leslie	5,100	4,900	97
	Lewis	5,000	4,900	98
	Lincoln	6,800	6,700	99
	Livingston	3,700	3,700	100
	Logan	9,900	9,800	99
	Lyon	2,500	2,500	100
	Mc Creary	5,700	5,600	98
	Madison	18,500	18,200	98
	Magoffin	4,900	4,800	98
	Marshall	10,400	10,300	99
	Mason	6,400	6,300	98
	Menifee	1,600	1,600	100
	Mercer	7,500	7,400	99
	Metcalfe	3,900	3,800	99
	Montgomery	7,800	7,700	99
	Morgan	4,300	4,200	98
	Nelson	9,900	9,800	99
	Ohio	8,500	8,400	99
	Oldham	10,200	10,100	99
	Pendleton	3,900	3,900	100
	Pulaski	18,500	18,200	98
	Rockcastle	5,300	5,200	98
	Rowan	6,300	6,200	98
	Russell	5,700	5,600	98
	Scott	8,100	8,000	99
	Simpson	5,500	5,500	99
	Taylor	8,700	8,600	99
	Union	5,700	5,700	99
	Wayne	6,600	6,400	97
	Webster	5,700	5,600	98
	Woodford	6,600	6,500	98
<b>LOUISIANA</b>				
Acadia	20,300	20,000	99	
Ascension	20,100	19,700	98	
Avoyelles	15,200	14,900	98	
Beauregard	11,500	11,200	97	
Bienville	6,300	6,200	98	
Caldwell	4,700	4,600	98	
Catahoula	4,600	4,400	97	
Claiborne	6,500	6,300	98	
Concordia	8,200	8,000	98	
De Soto	10,000	9,800	98	
East Carroll	3,700	3,600	97	
East Feliciana	5,900	5,700	97	
Evangeline	12,300	12,000	98	
Franklin	8,400	8,200	98	
Grant	6,600	6,500	98	
Iberia	22,400	22,100	99	
Jefferson	177,800	176,700	99	
Jefferson Davis	11,100	10,900	98	
Lafourche	29,300	29,000	99	
La Salle	6,700	6,600	98	
Lincoln	14,100	13,900	99	

**WGN-TV—(Continued)**  
**(Arbitron Data Continued)**

Net Weekly Circulation	State County	Total Households	TV Households Households %		
<b>Between 5-24%</b>	<b>LOUISIANA</b>				
	Livingston	24,700	24,200	98	
	Orleans	218,700	216,400	99	
	Plaquemines	8,200	8,100	99	
	Red River	3,800	3,700	97	
	Richland	7,700	7,500	97	
	Sabine	10,700	10,300	97	
	St Bernard	24,000	23,900	100	
	St James	6,800	6,700	99	
	St John The Baptist	13,400	13,200	99	
	St Mary	21,000	20,700	99	
	St Tammany	52,500	51,900	99	
	Tangipahoa	32,000	31,400	98	
	Union	8,300	8,200	99	
	Washington	16,700	16,400	98	
	Webster	17,100	16,800	98	
	West Baton Rouge	6,700	6,600	99	
	West Carroll	4,700	4,600	98	
	West Feliciana	2,700	2,600	96	
	Winn	6,400	6,200	98	
	<b>MARYLAND</b>				
	Allegany	29,200	29,000	99	
	Charles	27,800	27,500	99	
	Garrett	10,000	9,900	99	
	<b>MAINE</b>				
	Aroostook	29,600	28,900	97	
	Knox	13,700	13,300	97	
	Lincoln	11,000	10,800	98	
	Piscataquis	6,700	6,600	99	
Somerset	16,600	16,300	98		
Washington	13,300	12,900	97		
<b>MICHIGAN</b>					
Allegan	30,700	30,300	99		
Antrim	6,600	6,500	98		
Baraga	3,000	2,900	97		
Barry	17,000	16,800	99		
Benzie	4,500	4,400	98		
Cass	18,100	17,800	98		
Cheboygan	8,100	7,800	96		
Clare	10,300	10,100	98		
Crawford	3,700	3,600	97		
Eaton	34,400	34,000	99		
Genesee	159,000	157,300	99		
Grand Traverse	22,100	21,600	98		
Gratiot	13,800	13,600	98		
Huron	13,400	13,100	98		
Ingham	99,300	97,900	99		
Ionia	17,100	16,900	99		
Iosco	11,500	11,300	98		
Isabella	17,800	17,400	98		
Jackson	51,300	50,700	99		
Kalkaska	4,900	4,800	98		
Kent	174,200	171,400	98		
Keweenaw	700	700	100		
Lake	3,600	3,500	97		
Lapeer	23,600	23,300	99		
Leelanau	5,800	5,700	98		
Lenawee	31,100	30,700	99		
Livingston	36,100	35,700	99		
Mackinac	3,700	3,600	97		
Macomb	247,000	245,600	99		
Mecosta	12,300	12,000	98		
Menominee	9,600	9,400	98		
Missaukee	3,900	3,800	97		
Monroe	45,500	45,000	99		
Montcalm	18,100	17,800	98		
Montmorency	3,200	3,100	97		
Newaygo	14,000	13,700	98		
Oakland	382,100	379,500	99		

**WGN-TV—(Continued)**  
**(Arbitron Data Continued)**

Net Weekly Circulation	State County	Total Households	TV Households Households %		
<b>Between 5-24%</b>	Oceana	8,200	7,900	96	
	Ogemaw	7,000	6,800	98	
	Ontonagon	3,500	3,400	97	
	Osceola	7,500	7,300	97	
	Oscoda	2,900	2,800	97	
	Ottawa	57,800	56,900	99	
	Roscommon	8,200	8,100	99	
	Saginaw	77,200	76,300	99	
	St Clair	50,000	49,300	99	
	St Joseph	21,600	21,300	99	
	Sanilac	15,000	14,700	98	
	Shiawassee	23,900	23,600	99	
	Tuscola	19,100	18,800	98	
	Washtenaw	99,200	97,000	98	
	Wayne	810,300	801,000	99	
	<b>MINNESOTA</b>				
	Anoka	73,000	72,800	100	
	Becker	11,000	10,800	98	
	Beltrami	11,600	11,100	96	
	Benton	9,600	9,500	99	
	Blue Earth	18,600	18,300	98	
	Carlton	10,500	10,400	99	
	Cass	8,500	8,100	96	
	Chisago	10,100	10,000	99	
	Clay	17,200	17,100	99	
	Cook	1,800	1,800	100	
	Cottonwood	5,300	5,100	96	
	Crow Wing	17,400	17,000	98	
	Dakota	80,900	80,400	99	
	Dodge	5,500	5,400	98	
	Douglas	11,500	11,300	98	
	Faribault	7,400	7,300	99	
	Fillmore	7,900	7,800	99	
	Goodhue	14,700	14,500	99	
Grant	2,700	2,700	100		
Hennepin	402,900	399,300	99		
Hubbard	5,700	5,500	96		
Isanti	9,100	9,000	99		
Itasca	16,500	16,200	98		
Kandiyohi	14,100	13,800	98		
Lac Qui Parle	3,800	3,700	97		
Lake	4,400	4,400	100		
Le Sueur	8,700	8,600	99		
Lincoln	2,900	2,900	98		
Lyon	9,000	8,800	98		
Mc Leod	11,200	11,100	99		
Mahnomen	1,700	1,700	100		
Martin	9,700	9,600	99		
Meeker	7,800	7,700	99		
Mower	15,100	15,000	99		
Nicollet	9,800	9,700	99		
Nobles	7,800	7,700	99		
Olmsted	36,500	36,200	99		
Otter Tail	19,900	19,500	98		
Pennington	5,700	5,600	97		
Pine	7,600	7,400	97		
Pipestone	4,200	4,100	98		
Polk	12,500	12,300	98		
Pope	4,600	4,500	98		
Ramsey	183,900	182,400	99		
Red Lake	1,800	1,800	100		
Renville	7,400	7,200	97		
Rice	16,000	15,800	99		
Roseau	4,800	4,500	94		
St Louis	80,400	79,500	99		
Sherburne	11,300	11,200	99		
Sibley	5,500	5,400	98		
Stearns	36,200	35,700	98		
Steele	11,000	10,900	99		

**WGN-TV—(Continued)  
(Arbitron Data Continued)**

Net Weekly Circulation	State County	Total Households	TV Households Households	%
<b>Between 5-24%</b>	<b>MINNESOTA</b>			
	Stevens	3,700	3,600	97
	Traverse	1,800	1,800	100
	Wabasha	7,500	7,400	99
	Wadena	5,000	4,800	96
	Waseca	6,900	6,800	99
	Washington	42,700	42,400	99
	Watsonwan	4,800	4,700	98
	Winona	16,200	15,900	98
	Wright	21,800	21,500	99
	<b>MISSOURI</b>			
Andrew	5,300	5,200	98	
Barry	10,100	9,900	98	
Barton	4,700	4,600	98	
Bates	6,100	6,000	98	
Benton	5,300	5,100	96	
Bollinger	4,100	4,000	98	
Cape Girardeau	22,600	22,300	99	
Cass	19,600	19,400	99	
Cedar	5,100	5,000	98	
Chariton	4,000	3,900	98	
Christian	9,700	9,500	98	
Clark	3,000	2,900	97	
Clay	54,500	54,100	99	
Clinton	6,100	6,000	98	
Cole	21,900	21,700	99	
Cooper	5,400	5,300	98	
Crawford	7,300	7,100	97	
Dade	3,100	3,100	100	
De Kalb	3,100	3,000	97	
Douglas	4,800	4,700	98	
Franklin	26,500	26,200	99	
Gasconade	5,400	5,300	98	
Greene	76,700	75,900	99	
Grundy	4,700	4,600	98	
Henry	8,000	7,900	99	
Holt	2,700	2,600	96	
Howard	3,600	3,500	97	
Jackson	248,100	245,100	99	
Jasper	34,500	34,000	99	
Jefferson	54,300	53,900	99	
Johnson	12,800	12,600	98	
Laclede	10,000	9,800	98	
Lafayette	11,500	11,400	99	
Lawrence	11,900	11,700	98	
Lewis	3,900	3,800	97	
Lincoln	8,500	8,400	99	
Livingston	6,000	5,900	98	
Mc Donald	6,000	5,900	98	
Macon	6,300	6,200	98	
Madison	4,500	4,400	98	
Maries	3,000	2,900	97	
Marion	10,700	10,600	99	
Mercer	1,700	1,700	100	
Mississippi	5,300	5,200	98	
Moniteau	4,400	4,300	98	
Montgomery	4,200	4,100	98	
Morgan	5,800	5,700	98	
New Madrid	7,900	7,700	97	
Newton	16,300	16,100	99	
Nodaway	7,700	7,600	99	
Oregon	4,000	3,800	95	
Pemiscot	8,500	8,300	98	
Perry	6,100	6,000	98	
Pettis	13,900	13,600	98	
Phelps	11,900	11,600	97	
Platte	19,100	18,900	99	
Polk	7,300	7,100	97	
Putnam	2,200	2,200	100	

**WGN-TV—(Continued)  
(Arbitron Data Continued)**

Net Weekly Circulation	State County	Total Households	TV Households Households	%
<b>Between 5-24%</b>	<b>Ralls</b>	3,500	3,500	100
	Randolph	9,800	9,600	98
	Ray	8,200	8,100	99
	Reynolds	2,900	2,800	96
	Ripley	5,100	4,800	94
	St Charles	59,000	58,500	99
	St Francois	16,400	16,200	99
	St Louis	360,800	357,000	99
	Saline	9,400	9,200	98
	Schuyler	2,000	1,900	95
Shelby	3,000	3,000	98	
Sullivan	2,900	2,900	100	
Taney	10,000	9,800	98	
Texas	8,400	8,100	96	
Vernon	7,700	7,500	97	
Washington	6,600	6,500	98	
Wayne	4,800	4,700	98	
Webster	7,700	7,500	97	
Worth	1,100	1,100	100	
St Louis City	170,000	168,200	99	
	<b>MISSISSIPPI</b>			
Alcorn	13,200	13,000	98	
Amite	4,600	4,500	98	
Bolivar	14,300	14,000	98	
Calhoun	5,700	5,600	98	
Carroll	3,400	3,300	97	
Chickasaw	6,200	6,100	98	
Clarke	6,400	6,300	98	
Clay	7,400	7,300	99	
Covington	5,800	5,700	98	
De Soto	20,900	20,600	98	
Hancock	11,200	11,100	99	
Itawamba	7,900	7,800	99	
Jasper	6,200	6,100	98	
Jones	23,100	22,900	99	
Lamar	9,600	9,500	99	
Lawrence	4,500	4,400	98	
Leake	6,900	6,800	99	
Leflore	13,500	13,300	98	
Madison	16,900	16,600	98	
Marion	9,300	9,200	98	
Marshall	10,300	10,100	98	
Monroe	12,900	12,800	99	
Neshoba	9,200	9,100	99	
Newton	7,500	7,400	99	
Noxubee	4,100	4,000	98	
Oktibbeha	12,400	12,200	98	
Panola	9,800	9,700	99	
Pearl River	13,500	13,400	99	
Perry	3,600	3,600	99	
Pontotoc	8,400	8,300	99	
Prentiss	9,200	9,100	99	
Rankin	28,100	27,800	99	
Scott	9,300	9,200	99	
Simpson	8,600	8,500	99	
Smith	5,600	5,500	98	
Tallahatchie	5,400	5,300	98	
Tippah	7,300	7,200	99	
Tishomingo	7,200	7,100	99	
Tunica	3,000	2,900	97	
Union	8,900	8,800	99	
Walthall	4,800	4,700	98	
Wayne	6,900	6,800	99	
Webster	3,700	3,600	97	
Wilkinson	3,300	3,200	97	
Winston	6,900	6,800	99	
Yazoo	9,400	9,200	98	

# Illinois

## WGN-TV—(Continued) (Arbitron Data Continued)

Net Weekly Circulation	State County	Total Households	TV Households Households	%	
<b>Between 5-24%</b>	<b>MONTANA</b>				
	Blaine	2,800	2,600	93	
	Broadwater	1,600	1,500	94	
	Carter	600	600	100	
	Chouteau	2,200	2,100	95	
	Deer Lodge	4,200	4,100	98	
	Garfield	600	500	83	
	Golden Valley	400	400	100	
	Jefferson	3,100	3,000	97	
	Judith Basin	1,000	1,000	95	
	Liberty	1,100	1,100	100	
	Madison	2,200	2,200	100	
	Meagher	800	800	100	
	Mineral	1,700	1,700	100	
	Missoula	31,500	30,400	97	
	Park	5,800	5,600	97	
	Phillips	2,200	2,000	91	
	Powder River	900	800	89	
	Prairie	700	600	86	
	Richland	5,100	4,900	96	
	Rosebud	4,500	4,200	93	
	Sanders	3,800	3,600	93	
	Sheridan	2,100	2,000	95	
	Stillwater	2,500	2,500	100	
	Teton	2,500	2,400	96	
	Valley	3,800	3,600	95	
	Wheatland	900	900	100	
	Wibaux	500	500	100	
		<b>NORTH CAROLINA</b>			
		Alleghany	3,900	3,800	97
		Beaufort	16,200	16,000	99
		Bertie	7,500	7,300	97
		Bladen	11,300	11,000	98
	Brunswick	17,900	17,600	98	
	Buncombe	67,600	66,800	99	
	Cabarrus	35,100	34,900	99	
	Camden	2,000	2,000	100	
	Caswell	7,300	7,200	99	
	Chatham	14,000	13,800	99	
	Cherokee	7,900	7,700	98	
	Chowan	5,200	5,100	98	
	Craven	28,500	28,300	99	
	Davidson	45,800	45,400	99	
	Davie	10,300	10,100	98	
	Duplin	15,200	15,000	98	
	Edgecombe	20,400	20,100	99	
	Forsyth	103,300	102,400	99	
	Franklin	11,800	11,600	98	
	Gates	3,200	3,100	97	
	Greene	5,500	5,400	98	
	Guilford	126,800	126,000	99	
	Haywood	19,000	18,700	98	
	Henderson	28,600	28,200	99	
	Hertford	8,100	8,000	99	
	Hoke	6,900	6,800	99	
	Iredell	33,200	32,900	99	
	Jackson	9,600	9,400	98	
	Johnston	29,700	29,300	99	
	Jones	3,200	3,200	100	
	Lee	15,300	15,100	99	
	Lenoir	22,500	22,200	99	
	Mc Dowell	13,400	13,200	99	
	Martin	9,600	9,500	99	
	Mecklenburg	174,100	172,900	99	
	Montgomery	8,700	8,600	99	
	Orange	32,500	32,000	98	
	Pender	9,100	8,900	98	
	Person	11,000	10,900	99	
	Randolph	38,200	37,800	99	

## WGN-TV—(Continued) (Arbitron Data Continued)

Net Weekly Circulation	State County	Total Households	TV Households Households	%	
<b>Between 5-24%</b>	Rockingham	33,000	32,700	99	
	Rowan	39,900	39,600	99	
	Rutherford	21,500	21,300	99	
	Sampson	18,700	18,400	98	
	Stanly	19,700	19,500	99	
	Surry	23,800	23,500	99	
	Transylvania	9,800	9,700	99	
	Tyrrell	1,400	1,400	100	
	Wake	139,900	138,700	99	
	Washington	5,200	5,100	98	
	Wayne	36,000	35,500	99	
		<b>NORTH DAKOTA</b>			
		Barnes	5,100	5,100	100
		Bottineau	3,200	3,100	97
		Cavalier	2,600	2,500	96
		Dickey	2,500	2,400	96
		Divide	1,200	1,200	100
		Eddy	1,300	1,300	100
		Emmons	2,000	2,000	100
		Foster	1,600	1,600	100
		Golden Valley	900	900	100
		Grant	1,600	1,600	100
		Kidder	1,400	1,400	100
		Logan	1,200	1,200	100
		Mc Henry	2,800	2,800	100
		Mc Kenzie	2,800	2,800	100
		Mc Lean	4,700	4,600	98
		Mountrail	2,900	2,900	100
	Pierce	2,000	2,000	100	
	Ransom	2,400	2,400	100	
	Renville	1,300	1,300	100	
	Richland	7,100	7,000	99	
	Sargent	2,000	2,000	100	
	Trail	3,400	3,400	100	
	Ward	21,700	21,400	99	
	Wells	2,700	2,700	100	
	Williams	10,200	10,100	99	
	<b>NEBRASKA</b>				
	Antelope	3,200	3,100	97	
	Boyd	1,300	1,300	100	
	Buffalo	14,000	13,900	99	
	Burt	3,600	3,600	100	
	Cass	8,200	8,100	99	
	Cedar	4,000	4,000	100	
	Cherry	2,600	2,600	100	
	Coffax	3,700	3,600	97	
	Custer	5,200	5,100	98	
	Deuel	1,000	1,000	100	
	Dixon	2,700	2,700	100	
	Dodge	14,000	13,900	99	
	Douglas	161,000	159,600	99	
	Dundy	1,200	1,200	100	
	Fillmore	3,000	3,000	100	
	Frontier	1,400	1,400	100	
	Furnas	2,600	2,500	96	
	Gosper	800	800	100	
	Grant	300	300	100	
	Greeley	1,200	1,200	100	
	Hamilton	3,400	3,400	100	
	Howard	2,400	2,400	100	
	Jefferson	3,700	3,600	97	
	Johnson	2,000	2,000	100	
	Keya Paha	500	500	100	
	Loup	300	300	100	
	Mc Pherson	200	200	100	
	Merrick	3,200	3,200	100	
	Nance	1,700	1,700	100	
	Nemaha	3,300	3,200	97	
	Nuckolls	2,600	2,600	100	



**WGN-TV—(Continued)**  
**(Arbitron Data Continued)**

Net Weekly Circulation	State County	Total Households	TV Households Households %
<b>Between 5-24%</b>	<b>NEBRASKA</b>		
	Otoe	6,000	5,900 98
	Pawnee	1,500	1,500 100
	Polk	2,300	2,300 100
	Richardson	4,300	4,200 98
	Rock	900	900 100
	Saunders	7,000	6,900 99
	Seward	5,900	5,800 98
	Sherman	1,500	1,500 100
	Stanton	2,400	2,400 100
	Washington	5,800	5,800 100
	Wayne	3,400	3,400 100
Webster	1,900	1,900 100	
	<b>NEW HAMPSHIRE</b>		
	Cheshire	24,300	23,700 97
	<b>NEW JERSEY</b>		
	Mercer	114,300	112,600 99
	<b>NEW MEXICO</b>		
	Bernalillo	184,000	181,000 98
	Cibola	9,700	9,500 98
	Dona Ana	41,500	40,100 97
	Guadalupe	1,500	1,400 93
	Lea North	20,900	20,300 97
	Los Alamos	7,300	7,200 99
	Rio Arriba	10,700	10,000 93
	Sandoval	14,900	14,100 94
	San Juan	33,300	31,400 94
	Santa Fe	33,300	32,300 97
	Sierra	4,100	3,900 94
	Socorro	4,600	4,500 98
	Taos	7,600	7,000 91
	Union	1,800	1,700 94
	<b>NEVADA</b>		
	Churchill	6,200	6,100 98
	Clark	233,400	229,300 98
	Douglas	10,000	9,600 96
	Elko	8,900	8,300 93
	Esmeralda	300	300 100
	Lander	1,900	1,800 95
	Lyon	7,000	6,700 96
	Nye South	3,500	3,200 91
	White Pine	3,200	3,100 97
	<b>NEW YORK</b>		
	Allegany	18,100	17,600 97
	Cattaraugus	31,200	30,500 98
	Chautauqua	55,300	54,300 98
	Clinton	26,800	26,500 99
	Jefferson	33,400	32,900 99
	Lewis	8,800	8,600 98
	Madison	22,700	22,400 98
	Schoharie	11,000	10,700 97
	<b>OHIO</b>		
	Adams	9,200	8,800 96
	Ashland	16,700	16,500 99
	Ashtabula	37,500	36,900 98
	Athens	19,600	19,000 97
	Butler	98,400	97,200 99
	Champaign	12,900	12,700 98
	Clermont	49,300	48,700 99
	Clinton	13,500	13,300 99
	Columbiana	41,400	40,800 99
	Darke	20,500	20,200 99
	Defiance	14,000	13,800 99
	Fairfield	35,300	34,900 99
	Fulton	14,200	13,900 98
	Gallia	11,100	10,800 97
	Geauga	25,300	24,900 98
	Hamilton	332,600	327,700 99
	Henry	10,400	10,300 99

**WGN-TV—(Continued)**  
**(Arbitron Data Continued)**

Net Weekly Circulation	State County	Total Households	TV Households Households %
<b>Between 5-24%</b>	Hocking	9,900	9,700 98
	Jackson	11,200	10,900 97
	Licking	46,600	46,100 99
	Logan	15,500	15,300 98
	Lorain	95,800	94,800 99
	Madison	11,500	11,200 98
	Marion	23,900	23,600 99
	Mercer	13,200	13,000 98
	Noble	4,300	4,100 95
	Paulding	7,400	7,300 99
	Perry	11,700	11,500 98
	Pickaway	15,000	14,800 99
Portage	48,500	48,000 99	
Preble	14,600	14,400 99	
Putnam	11,000	10,800 98	
Ross	24,400	23,900 98	
Shelby	15,400	15,200 99	
Union	11,100	10,900 98	
Van Wert	11,500	11,300 98	
Wayne	35,700	34,800 97	
Wood	39,200	38,700 99	
	<b>OKLAHOMA</b>		
	Adair	7,000	6,800 97
	Atoka	4,900	4,800 98
	Beaver	3,000	3,000 100
	Blaine	5,300	5,200 98
	Bryan	13,000	12,700 98
	Canadian	26,300	26,100 99
	Cherokee	12,500	12,300 98
	Cimarron	1,600	1,600 100
	Cleveland	60,500	59,800 99
	Coal	2,200	2,200 100
	Comanche	38,500	38,200 99
	Cotton	3,000	3,000 100
	Craig	5,700	5,600 98
	Creek	27,100	26,700 99
	Custer	12,700	12,500 98
	Dewey	2,200	2,200 100
	Garfield	25,900	25,700 99
	Garvin	11,700	11,600 99
	Grady	17,000	16,800 99
	Grant	2,600	2,600 100
	Greer	3,100	3,000 97
	Harper	1,800	1,800 100
	Haskell	4,800	4,700 98
	Jefferson	3,500	3,500 100
	Johnston	4,100	4,000 98
	Kingfisher	5,800	5,800 100
	Kiowa	5,400	5,300 98
	Le Flore	17,100	16,800 98
	Mc Curtin	13,200	12,900 98
	Major	3,400	3,300 97
	Marshall	5,100	5,000 98
	Mayes	13,500	13,300 99
	Muskogee	27,400	27,000 99
	Noble	4,900	4,900 100
	Nowata	4,500	4,500 100
	Oklahoma	256,100	254,200 99
	Osage	16,500	16,400 99
	Ottawa	13,200	13,100 99
	Pawnee	7,000	6,900 99
	Payne	25,200	24,900 99
	Pittsburg	16,900	16,600 98
	Pontotoc	13,500	13,400 99
	Pottawatomie	24,400	24,100 99
	Rogers	20,600	20,400 99
	Seminole	11,000	10,900 99
	Sequoyah	12,600	12,300 98
	Texas	6,700	6,600 98

**WGN-TV—(Continued)**  
**(Arbltron Data Continued)**

Net Weekly Circulation	State County	Total Households	TV Households Households	%
<b>Between 5-24%</b>	<b>OKLAHOMA</b>			
	Tillman	4,400	4,300	99
	Wagoner	18,900	18,700	99
	Washington	20,000	19,900	100
	Washita	5,700	5,600	98
	Woods	4,100	4,000	98
	Woodward	8,400	8,200	98
	<b>OREGON</b>			
	Clackamas	92,000	89,000	97
	Columbia	13,400	12,900	96
	Coos	23,300	21,600	92
	Douglas	35,400	33,700	95
	Hood River	6,200	5,800	94
	Lincoln	15,700	14,500	92
Morrow	3,000	2,800	93	
Multnomah	237,300	228,500	96	
Umatilla	22,100	20,700	94	
Wallowa	3,000	2,800	93	
Washington	106,900	104,500	98	
<b>PENNSYLVANIA</b>				
Bedford	17,600	17,100	97	
Blair	51,200	50,400	98	
Cambria	64,600	63,700	99	
Centre	39,400	38,400	97	
Clearfield	30,900	30,300	98	
Elk	13,800	13,500	98	
Erie	103,600	102,300	99	
Forest	1,900	1,900	100	
Huntingdon	15,300	14,900	97	
Jefferson	19,200	18,800	98	
Juniata	7,600	7,300	96	
Lycoming	44,100	42,800	97	
Mc Kean	18,500	18,100	98	
Mifflin	17,900	17,300	97	
Sullivan	2,300	2,200	96	
Susquehanna	14,900	14,600	98	
Tioga	14,800	14,300	97	
Venango	24,000	23,300	97	
<b>SOUTH CAROLINA</b>				
Abbeville	8,700	8,600	98	
Anderson	55,500	54,900	99	
Bamberg	6,200	6,100	98	
Barnwell	7,500	7,400	99	
Berkeley	43,000	42,200	98	
Calhoun	4,500	4,400	98	
Charleston	101,000	100,000	99	
Cherokee	15,200	15,000	99	
Clarendon	9,800	9,500	97	
Colleton	12,400	12,100	98	
Fairfield	6,800	6,700	98	
Greenville	119,300	118,300	99	
Greenwood	23,100	22,900	99	
Hampton	6,900	6,700	97	
Horry	50,400	49,600	98	
Jasper	5,600	5,500	98	
Lancaster	20,600	20,400	99	
Lee	6,000	5,900	98	
Lexington	61,900	61,100	99	
Marlboro	10,700	10,500	98	
Newberry	12,400	12,200	98	
Oconee	20,800	20,600	99	
Orangeburg	30,800	30,100	98	
Pickens	31,000	30,600	99	
Richland	100,300	99,100	99	
Spartanburg	81,200	80,500	99	
Williamsburg	13,000	12,700	97	
<b>SOUTH OAKOTA</b>				
Aurora	1,100	1,100	100	
Bon Homme	3,100	3,000	97	

**WGN-TV—(Continued)**  
**(Arbltron Data Continued)**

Net Weekly Circulation	State County	Total Households	TV Households Households	%
<b>Between 5-24%</b>	Brookings	8,900	8,800	99
	Brule	2,100	2,100	100
	Butte	3,300	3,200	97
	Campbell	800	800	100
	Clark	1,900	1,900	100
	Clay	4,900	4,800	98
	Corson	1,500	1,400	93
	Custer	2,700	2,600	96
	Day	3,000	3,000	100
	Dewey	1,600	1,500	94
	Douglas	1,400	1,400	100
	Edmunds	1,800	1,800	100
	Faulk	1,200	1,200	100
	Grant	3,300	3,200	97
	Haakon	1,000	1,000	100
	Hanson	1,100	1,100	100
	Hutchinson	3,400	3,300	97
	Hyde	800	800	100
	Jackson	1,200	1,200	100
	Jerauld	1,100	1,100	100
	Lake	4,200	4,200	100
	Lincoln	5,200	5,100	98
	Lyman	1,300	1,300	100
	Mc Pherson	1,500	1,500	100
	Marshall	2,000	2,000	98
	Meade	7,800	7,700	99
	Moody	2,400	2,400	100
	Roberts	3,900	3,800	97
	Sanborn	1,200	1,200	100
	Sully	700	700	100
	Tripp	2,800	2,800	100
	Turner	3,500	3,500	100
	Union	4,300	4,300	100
	Yankton	7,100	7,000	99
Ziebach	600	600	100	
<b>TENNESSEE</b>				
Bedford	10,900	10,800	99	
Benton	6,200	6,100	98	
Bledsoe	3,400	3,300	99	
Blount	31,900	31,700	99	
Cannon	4,100	4,100	100	
Carter	19,800	19,600	99	
Cheatham	9,100	9,000	99	
Chester	4,800	4,800	99	
Claiborne	9,600	9,400	98	
Cocke	11,300	11,100	99	
Coffee	15,500	15,400	99	
Cumberland	12,300	12,100	98	
Davidson	194,300	193,400	100	
De Kalb	5,700	5,600	98	
Dyer	13,300	13,200	99	
Franklin	12,000	11,900	99	
Gibson	18,900	18,700	99	
Grainger	6,300	6,200	98	
Greene	21,100	20,900	99	
Grundy	5,000	4,900	98	
Hamblen	21,500	21,300	99	
Hamilton	110,900	110,400	100	
Hardin	8,600	8,500	98	
Hawkins	17,300	17,100	99	
Haywood	6,900	6,800	99	
Henderson	8,900	8,800	99	
Henry	11,700	11,500	99	
Humphreys	6,200	6,200	100	
Johnson	5,400	5,300	98	
Knox	131,700	130,900	99	
Lauderdale	9,200	9,100	99	
Lawrence	13,200	13,000	99	
Lincoln	10,300	10,200	99	

# Illinois

## WGN-TV—(Continued) (Arbitron Data Continued)

Net Weekly Circulation	State County	Total Households	TV Households Households %	
<b>Between 5-24%</b>	<b>TENNESSEE</b>			
	Loudon	11,700	11,600 99	
	Mc Nairy	9,400	9,300 99	
	Marshall	7,900	7,800 99	
	Maury	20,300	20,100 99	
	Monroe	10,900	10,800 99	
	Morgan	5,700	5,600 98	
	Obion	13,100	13,000 99	
	Overton	6,600	6,500 98	
	Perry	2,500	2,500 100	
	Pickett	1,600	1,600 100	
	Polk	4,900	4,900 99	
	Putnam	18,900	18,700 99	
	Rhea	9,300	9,200 99	
	Rutherford	36,000	35,800 99	
	Scott	7,400	7,300 99	
	Sevier	18,800	18,600 99	
	Shelby	290,300	288,500 99	
	Sumner	33,900	33,700 99	
	Tipton	12,100	12,000 99	
	Trousdale	2,500	2,500 100	
	Unicoi	6,500	6,400 98	
	Union	4,800	4,700 98	
	Van Buren	1,500	1,500 100	
	Washington	34,700	34,500 99	
	Wayne	5,300	5,200 98	
	White	7,800	7,700 99	
	Williamson	24,900	24,700 99	
	Wilson	23,500	23,300 99	
		<b>TEXAS</b>		
		Anderson	15,100	14,800 98
		Aransas	7,100	7,000 99
		Archer	3,100	3,100 100
		Armstrong	800	800 100
		Atascosa	10,200	10,000 98
	Bee	9,100	8,900 98	
	Bell	60,600	60,000 99	
	Bowie	30,800	30,400 99	
	Brazoria	68,900	68,300 99	
	Brewster	2,900	2,800 97	
	Briscoe	1,000	1,000 100	
	Brooks	2,900	2,800 96	
	Burleson	5,300	5,100 96	
	Burnet	10,300	10,200 99	
	Caldwell	8,900	8,700 98	
	Calhoun	7,500	7,400 99	
	Callahan	5,000	4,900 98	
	Carson	2,400	2,400 100	
	Cass	11,500	11,300 98	
	Castro	3,300	3,300 98	
	Cherokee	15,500	15,100 98	
	Childress	2,700	2,700 100	
	Clay	4,100	4,100 100	
	Cochran	1,600	1,600 100	
	Collin	69,800	69,000 99	
	Collingsworth	1,700	1,600 94	
	Comal	17,900	17,700 99	
	Comanche	5,100	5,000 98	
	Concho	1,100	1,100 100	
	Coryell	17,200	17,000 99	
	Crosby	2,800	2,800 100	
	Dallas	706,100	700,900 99	
	Denton	72,600	71,900 99	
	De Witt	7,200	7,000 97	
	Dickens	1,300	1,300 100	
	Eastland	8,100	7,900 98	
	Ector	51,800	51,400 99	
	Fisher	2,100	2,100 100	
	Floyd	3,200	3,200 100	

## WGN-TV—(Continued) (Arbitron Data Continued)

Net Weekly Circulation	State County	Total Households	TV Households Households %
<b>Between 5-24%</b>	Fort Bend	66,300	65,300 99
	Galveston	80,600	79,800 99
	Garza	1,800	1,800 100
	Gillespie	6,500	6,300 97
	Grayson	37,900	37,400 99
	Gregg	42,800	42,300 99
	Guadalupe	20,400	20,000 98
	Hall	2,100	2,000 95
	Hardin	16,000	15,700 98
	Harris	1,052,200	1,042,900 99
	Harrison	20,400	20,100 98
	Hidalgo	99,600	97,900 98
	Houston	8,700	8,500 97
	Hunt	25,200	24,800 98
	Jeff Davis	600	600 100
	Jim Wells	12,600	12,400 98
	Johnson	33,100	32,800 99
	Jones	6,800	6,700 99
	Karnes	4,600	4,500 98
	Kent	400	400 100
	Kerr	14,800	14,500 98
	Kimble	1,600	1,500 94
	King	200	200 100
	Lamb	6,200	6,100 98
	Lampasas	5,500	5,400 98
	La Salle	1,900	1,800 95
	Lavaca	7,600	7,300 96
	Lee	4,900	4,800 98
	Lipscomb	1,400	1,400 100
	Llano	5,500	5,400 98
	Lubbock	79,300	78,600 99
	Lynn	2,700	2,700 100
	Mc Culloch	3,600	3,500 97
	McMullen	300	300 100
	Maverick	10,000	9,500 95
	Medina	8,900	8,700 98
	Milam	9,100	8,900 98
	Montgomery	61,100	60,000 98
	Morris	5,500	5,400 98
	Motley	800	800 100
	Navarro	15,500	15,200 98
	Newton	5,200	5,000 97
	Nolan	6,500	6,400 98
	Orange	31,200	30,900 99
	Parmer	3,400	3,400 100
	Reagan	1,500	1,500 100
	Red River	6,500	6,300 97
	Reeves	4,800	4,700 98
	Refugio	3,200	3,200 100
	Robertson	6,200	6,100 98
Rusk	17,100	16,800 98	
San Patricio	20,200	19,800 98	
Shelby	9,500	9,300 98	
Sherman	1,100	1,100 100	
Smith	58,000	57,300 99	
Starr	9,400	9,100 97	
Stonewall	1,000	1,000 100	
Tarrant	403,000	400,000 99	
Terrell	600	600 100	
Throckmorton	900	900 100	
Titus	8,900	8,700 98	
Travis	225,400	222,900 99	
Upshur	12,300	12,100 98	
Washington	9,100	8,800 97	
Wheeler	3,300	3,200 97	
Wilbarger	6,200	6,200 100	
Willacy	4,900	4,800 98	
Williamson	38,900	38,300 98	
Wood	11,500	11,300 98	

**WGN-TV—(Continued)**  
**(Arbitron Data Continued)**

Net Weekly Circulation	State County	Total Households	TV Households Households	%
Between 5-24%	<b>TEXAS</b>			
	Zapata	2,600	2,500	96
	<b>UTAH</b>			
	Beaver	1,700	1,700	100
	Box Elder	11,300	11,200	99
	Cache	20,600	20,100	98
	Davis	51,300	50,800	99
	Iron	6,700	6,300	94
	Juab	1,800	1,800	100
	Kane	1,600	1,500	94
	Salt Lake	238,600	235,300	99
	San Juan	3,200	3,000	92
	Sanpete	5,300	5,200	98
	Sevier	5,200	5,100	98
	Summit	4,800	4,700	98
	Tooele	9,100	9,000	99
	Utah	70,000	68,700	98
	Wasatch	3,300	3,200	97
	Washington	11,200	10,600	95
	Weber	55,300	54,600	99
	<b>VIRGINIA</b>			
	Accomack	11,600	11,400	98
	Amherst	9,900	9,700	98
	Bedford	15,100	14,900	99
	Bland	2,200	2,100	95
	Botetourt	8,800	8,700	99
	Buchanan	12,300	12,000	98
	Campbell	40,700	40,300	99
	Chesterfield	62,800	62,500	100
	Fairfax	266,400	265,500	100
	Giles	6,200	6,100	98
	Gloucester	9,800	9,700	99
	Greensville	5,000	4,900	98
	Halifax	12,100	11,900	98
	Henry	27,500	27,200	99
	Isle Of Wight	8,200	8,100	99
	James City	12,500	12,300	99
	King William	3,500	3,500	100
	Lee	9,500	9,300	98
Northampton	5,500	5,400	98	
Prince Edward	5,100	5,000	98	
Prince George	15,000	14,900	99	
Russell	11,900	11,700	98	
Scott	8,800	8,600	98	
Shenandoah	11,300	11,200	99	
Smyth	11,800	11,700	99	
Sussex	3,400	3,300	97	
Washington	24,000	23,700	99	
York	16,300	16,200	99	
Chesapeake City	44,700	44,300	99	
<b>VERMONT</b>				
Lamoille	6,900	6,800	99	
Orleans	8,900	8,800	99	
<b>WASHINGTON</b>				
Benton	38,200	37,000	97	
Chelan	20,600	19,700	96	
Clark	80,500	78,500	97	
Columbia	1,600	1,500	94	
Douglas	9,600	9,300	97	
Franklin	13,000	12,600	97	
Grant	19,900	19,100	96	
Kittitas West	2,000	1,900	95	
Klickitat	6,300	5,900	94	
Lewis	22,200	21,100	95	
Skamania	3,000	2,800	93	
Yakima	68,600	65,600	96	
<b>WISCONSIN</b>				
Adams	5,300	5,100	96	
Barron	15,700	15,200	97	

**WGN-TV—(Continued)**  
**(Arbitron Data Continued)**

Net Weekly Circulation	State County	Total Households	TV Households Households	%
Between 5-24%	Bayfield	5,600	5,500	98
	Brown	68,800	68,300	99
	Buffalo	5,400	5,300	98
	Calumet	11,700	11,500	98
	Chippewa	18,700	18,400	98
	Clark	12,300	11,900	97
	Columbia	18,000	17,600	98
	Dodge	26,700	26,200	98
	Door	10,600	10,500	99
	Douglas	16,500	16,300	99
	Dunn	12,100	11,800	98
	Florence	1,400	1,400	100
	Fond Du Lac	31,800	31,300	98
	Grant	17,900	17,300	97
	Green	12,300	12,100	98
	Iowa	7,600	7,400	97
	Iron	2,700	2,700	100
	Jackson	6,300	6,100	97
	Jefferson	24,300	24,000	99
	Kewaunee	6,900	6,800	99
	Lafayette	6,200	6,100	98
	Langlade	7,600	7,400	97
	Lincoln	11,000	10,800	98
	Manitowoc	30,000	29,700	99
	Marathon	41,600	41,100	99
	Milwaukee	374,100	369,400	99
	Monroe	13,100	12,800	98
	Oconto	11,600	11,400	98
	Oneida	12,900	12,600	98
	Outagamie	48,200	47,900	99
	Ozaukee	24,700	24,400	99
	Portage	20,800	20,400	98
	Price	6,400	6,200	97
	Richland	6,600	6,400	97
	Rusk	5,900	5,700	97
	St Croix	16,300	16,100	99
	Sauk	17,400	16,900	97
	Sawyer	5,500	5,300	96
	Shawano	14,000	13,800	99
	Sheboygan	37,700	37,300	99
	Taylor	6,500	6,300	97
	Trempealeau	9,700	9,400	97
	Vernon	10,000	9,800	98
	Vilas	7,500	7,300	97
	Washburn	5,700	5,600	98
	Washington	30,900	30,600	99
	Waukesha	100,400	99,400	99
	Waupaca	16,500	16,300	99
	Waushara	8,300	8,100	98
	Winnebago	51,800	51,300	99
	Wood	29,600	29,200	99
	<b>WEST VIRGINIA</b>			
	Fayette	21,300	21,100	99
	Grant	3,700	3,600	97
	Greenbrier	14,300	14,100	98
	Harrison	29,700	29,500	99
	Jackson	9,700	9,600	99
Kanawha	89,900	89,300	99	
Mc Dowell	16,200	15,900	98	
Mason	10,000	9,900	99	
Mineral	10,300	10,200	99	
Mingo	12,900	12,700	98	
Nicholas	10,500	10,400	99	
Pleasants	2,900	2,900	100	
Putnam	16,100	16,000	99	
Ritchie	4,500	4,400	98	
Summers	5,500	5,400	97	
Taylor	6,300	6,200	98	
Wayne	16,900	16,700	99	

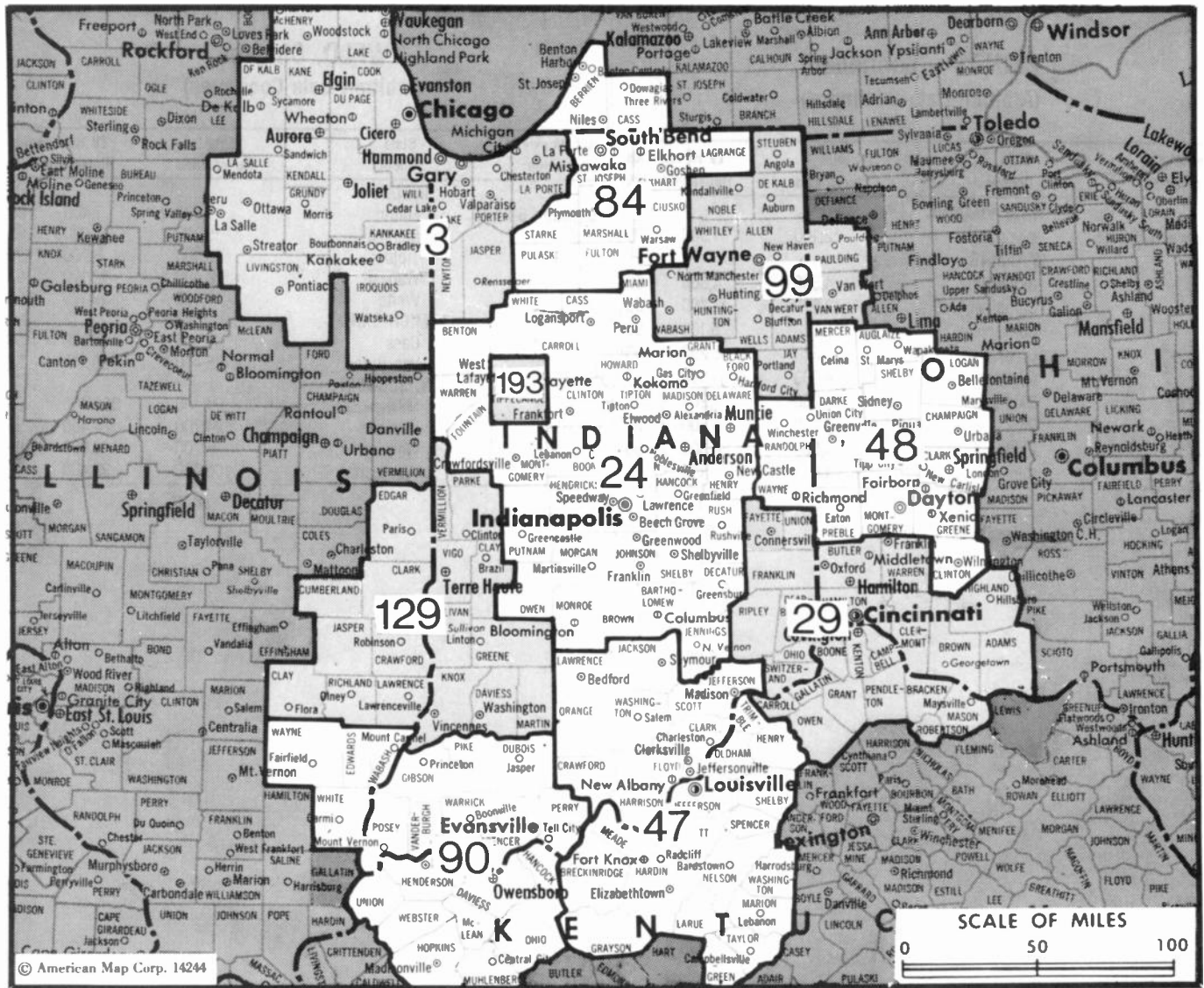
# Illinois

## WGN-TV—(Continued) (Arbitron Data Continued)

Net Weekly Circulation	State County	Total Households	TV Households Households	%
Between 5-24%	<b>WEST VIRGINIA</b>			
	Wyoming	12,100	11,900	98
	<b>WYOMING</b>			
	Big Horn	4,500	4,300	96
	Campbell	12,800	12,100	95
	Converse	5,300	5,100	96
	Crook	2,300	2,200	96
	Goshen	4,900	4,800	98
	Niobrara	1,200	1,200	100
	Park	9,200	8,800	96
	Platte	4,500	4,300	96
	Sublette	1,900	1,800	95

## WFLD, Chicago (Arbitron Data Continued)

Net Weekly Circulation	State County	Total Households	TV Households Households	%
Between 5-24%	<b>INDIANA</b>			
	Fulton	7,500	7,400	99
	Marshall	15,300	15,000	98
	Tipton	6,300	6,200	98
	Wabash	12,400	12,100	98
	White	9,300	9,100	98
	<b>MICHIGAN</b>			
	Cass	18,100	17,800	98
	Van Buren	25,400	25,100	99
	<b>WISCONSIN</b>			
	Milwaukee	374,100	369,400	99
	Ozaukee	24,700	24,400	99
	Walworth	27,200	26,800	99
	Waukesha	100,400	99,400	99



© American Map Corp. 14244

Market	Arbitron ADI TV Households	Rank	Market Area Commercial TV Stations
Chicago, IL	3,084,400	3	WBWB-TV (2), WCFC-TV (38), WCIU-TV (26), WEHS (60), WFLD (32), WGBO-TV (66), WGN-TV (9), WHKE (55), WLS-TV (7), WMAQ-TV (5), WPWR-TV (50), WSNS-TV (44), WWTO-TV (35) WCLJ (42), WHMB-TV (40), WISH-TV (8), WMCC (23), WRTV (6), WTHR (13), WTTK (29), WTTV (4), WXIN (59)
Indianapolis, IN	813,000	24	WCPO-TV (9), WIII (64), WKRC-TV (12), WLWT (5), WXIX-TV (19)
Cincinnati, OH	716,000	29	WAVE (3), WBNA (21), WDRB-TV (41), WGRB (34), WHAS-TV (11), WLKY-TV (32)
Louisville, KY	514,700	47	WDTN (2), WHIO-TV (7), WKEF (22), WKOI (43), WRGT-TV (45), WTJC (26)
Dayton, OH	510,700	48	WHME-TV (46), WNDU-TV (16), WSBFTV (22), WSJV (28)
South Bend-Elkhart, IN	285,700	84	WEHT (25), WEVV (44), WFIE-TV (14), WLCN (19), WTVW (7)
Evansville, IN	260,500	90	WANE-TV (15), WFFT-TV (55), WINM (63), WKJG-TV (33), WPTA (21)
Fort Wayne, IN	221,800	99	WBAK-TV (38), WTHI-TV (10), WTTW (2)
Terre Haute, IN	161,200	129	WLFI-TV (18)
Lafayette, IN	42,000	193	

**State Cross Reference List**  
Communities That Receive Programs of Stations That are Located Elsewhere

WCLJ & WTTV, Bloomington	See Indianapolis, IN
WSJV, Elkhart	See South Bend, IN
WLCN, Evansville	See Madisonville, KY
WPWR-TV, Gary	See Chicago, IL

**Indiana Station Totals as of October 1, 1988**

	VHF	UHF	TOTAL
Commercial Television Stations	7	19	26
Educational Television Stations	1	7	8
	8	26	34

# Indiana—Angola

**WINM**

Ch. 63

**Network Service:** None, independent.

**Licensee:** Manna for Modern Man Ministries Inc., 2901 N. Clinton St., Fort Wayne, IN 46805.

**Studio:** 2901 N. Clinton, Fort Wayne, IN 46805.

**Telephone:** 219-484-0630.

**Technical Facilities:** Channel No. 63 (764-770 MHz). Authorized power: 5000-kw max. visual. Antenna: 476-ft. above av. terrain, 476-ft. above ground, 1325-ft. above sea level.

Latitude	41°	27'	15"
Longitude	84°	48'	10"

**Transmitter:** State Line Rd., 1-mi. N of US 6, 2-mi. of Edgerton, OH.

**Ownership:** Non-profit corp. Dr. Paul E. Pains, chmn.; Rev. Paul C. Paino, pres.; Dale Romey, v.p.; Constance McDaniel, secy.; Rev. Dennis Kutzner, treas.

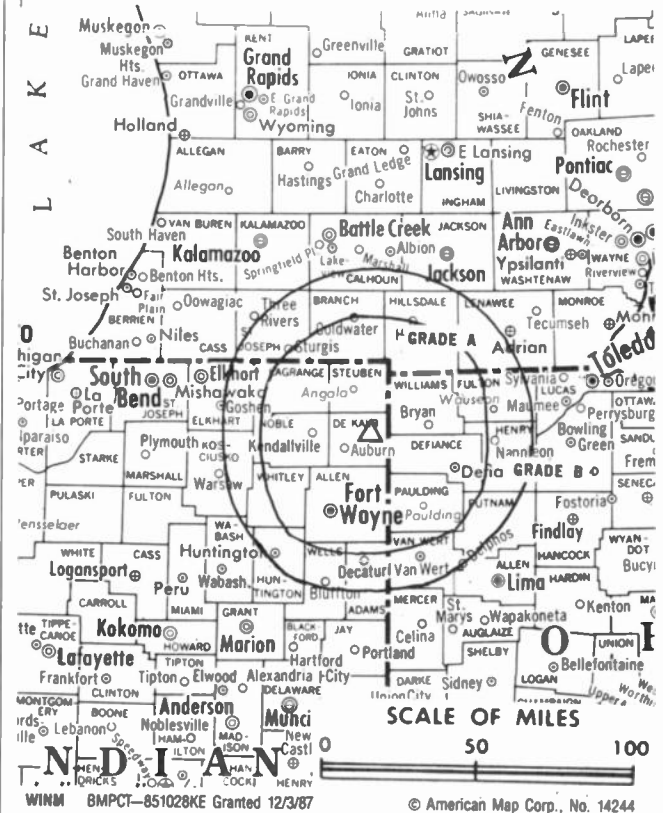
**Began Operation:** April 22, 1983. Sale to present owner by James A. Chase approved by FCC Oct. 1, 1985. Left air Jan. 1985. Returned to air June 11, 1988.

**Represented (legal):** Lauren A. Colby.

**Represented (engineering):** E. Harold Munn Jr. & Associates Inc.

**Personnel:**

WAYNE H. PARADISE, general manager.  
 STEPHEN CANNADAY, vice president, operations.  
 ROGER RHODES, vice president, programming.  
 STEPHEN BUZZY, chief engineer.  
 JERRY CLARK, general sales manager.  
 RICHARD FOUST, administrative assistant.



**Rates:** Not available.

**Arbitron Data:** Not available

**City of License:** Angola. **ADI:** Fort Wayne. **Rank:** 99.

# Indiana—Bloomington-Indianapolis

**WCLJ**

**Ch. 42**

**Network Service:** Trinity Bcstg. Network.

**Licensee:** Trinity Bcstg. of Indiana, 2528 US 31 South, Greenwood, IN 46143.

**Studio:** 2528 US 31 S, Greenwood, IN 46143.

**Telephones:** 317-535-5542, Greenwood; 800-227-5714, Bloomington.

**Technical Facilities:** Channel No. 42 (638-644 MHz). Authorized power: 5000-kw max. visual, 500-kw max. aural. Antenna: 1040-ft. above av. terrain, 967-ft. above ground, 1827-ft. above sea level.

Latitude	39°	24'	12"
Longitude	86°	08'	50"

**Transmitter:** 0.8-mi. SE of junction of Hwys. 252 & 135, near Trafalgar.

**Satellite Earth Station:** Vertex, 6.1-meter; Wegener receivers.

**Ownership:** Trinity Broadcasting Network Inc. See Group Ownership of Television Stations.

**Began Operation:** August 27, 1987.

**Represented (legal):** May & Dunne, Chartered.

**Represented (engineering):** Smith & Powstenko.

**Personnel:**

ROBERT HIGLEY, general manager.  
 RICHARD BEMILLER, sales manager.  
 IRVIN THOMAS, chief engineer.  
 CINDY TATUM, program director.

**Rates:** Not available.



**Arbitron Data:** Not available.

**City of License:** Bloomington. **ADI:** Indianapolis. **Rank:** 24.



# Indiana—Evansville

**WEHT**

Ch. 25

**Network Service:** CBS.

**Licensee:** Gilmore Broadcasting Corp., Box 25, Evansville, IN 47701.

**Studio:** 800 Marywood Dr., Henderson County, KY 42420.

**Mailing Address:** Box 25, Evansville, IN 47701.

**Telephone:** 812-424-9215. **TWX:** 510-545-7434.

**Fax:** 502-826-6823.

**Technical Facilities:** Channel No. 25 (536-542 MHz). Authorized power: 1194-kw max. & 794-kw horizontal visual, 286-kw max. & 185-kw horizontal aural. Antenna: 1030-ft. above av. terrain, 988-ft. above ground, 1449-ft. above sea level.

Latitude 37° 51' 56"  
Longitude 87° 34' 04"

**Transmitter:** Marywood Dr., Henderson County, KY.

**Satellite Earth Stations:** Scientific-Atlanta, 7.1-meter C-band; ADM, 7-meter C-band; RCA, 5-meter Ku-band; Scientific-Atlanta, 5-meter C-band; M/A-Com, Scientific-Atlanta receivers.

**News Service:** AP.

**Ownership:** Gilmore Broadcasting Corp., 100%. See Group Ownership of Television Stations.

**Began Operation:** September 11, 1953. Sale to present owner by Henry S. Hilberg and associates approved July 20, 1964 by FCC (*Television Digest*, Vol. 4:16, 29). Sale to Hilberg group by M.A. Lightman's Malco Theatres Inc. approved Oct. 24, 1956 (Vol. 12:35, 43).

**Represented (sales):** Katz Television.

**Represented (legal):** Wiley, Rein & Fielding.

**Represented (engineering):** Cohen, Dippell & Everist, P.C.

**Personnel:**

- DOUGLAS A. PADGETT, vice president & general manager.
- MIKE RILEY, general sales manager.
- BROD SEYMOUR, program director.
- MIKE PECKENPAUGH, chief engineer.
- JOHN MUROVICH, news director.
- CRAIG BURDICK, promotion director.
- JENNY GAGER, business manager/controller.

**Highest One Hour Rate:** \$3200.

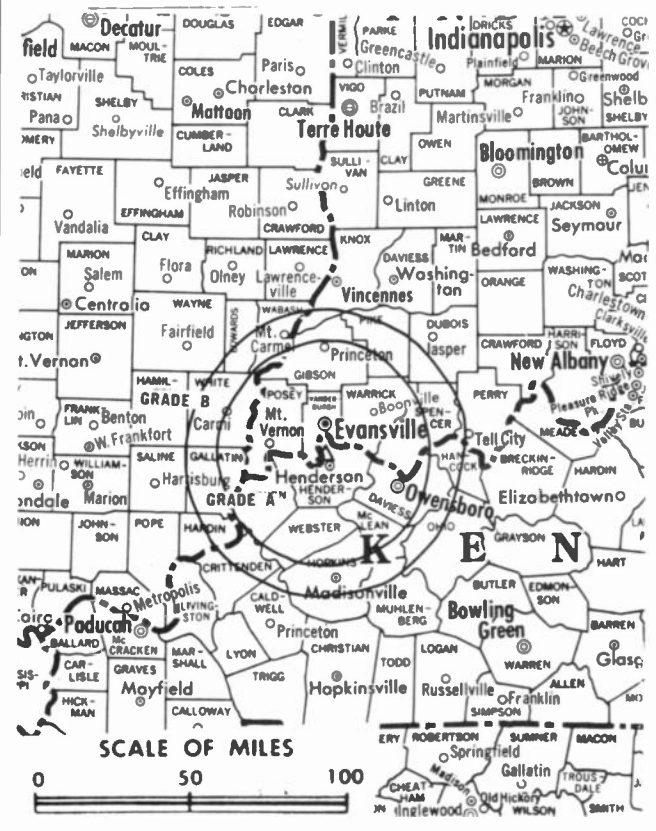
**Highest 30 Sec. Rate:** \$580.

**NETWORK BASE HOURLY RATE:** \$715.

**City of License:** Evansville. **ADI:** Evansville. **Rank:** 90.

Total Households: © MSI Consumer Market Data as of 1/1/88. TV Homes, TV% and Circulation © 1988 Arbitron. County coverage based on Arbitron study.

Net Weekly Circulation	State County	Total Households	TV Households	%
<b>50% &amp; Over</b>	<b>ILLINOIS</b>			
	Edwards	3,700	3,500	95
	Gallatin	3,000	2,900	97
	Wabash	5,500	5,300	96
	Wayne	7,700	7,300	95
	White	7,500	7,100	95
	<b>INDIANA</b>			
	Dubois	12,900	12,500	97
	Gibson	13,100	12,800	98
	Perry	6,700	6,500	97
	Pike	5,300	5,100	96
	Posey	9,600	9,300	97
	Spencer	6,900	6,700	97
	Vanderburgh	66,300	64,900	98
	Warrick	16,600	16,200	98



WEHT BPCT-4924 Granted 5/29/76 © American Map Corp., No. 14244

Net Weekly Circulation	State County	Total Households	TV Households	%
<b>50% &amp; Over</b>	<b>KENTUCKY</b>			
	Caldwell	5,000	4,900	98
	Daviess	32,700	32,500	99
	Hancock	2,900	2,900	100
	Henderson	16,400	16,300	99
	Hopkins	17,900	17,700	99
	Mc Lean	3,500	3,500	100
	Muhlenberg	11,700	11,600	99
	Union	5,700	5,700	99
	Webster	5,700	5,600	98
<b>Between 25-49%</b>	<b>ILLINOIS</b>			
	Hardin	2,200	2,100	95
	Lawrence	6,800	6,600	97
	<b>INDIANA</b>			
	Daviess	10,500	10,200	97
	Knox	16,000	15,700	98
	<b>KENTUCKY</b>			
	Ohio	8,500	8,400	99
	Trigg	3,600	3,600	100
<b>Between 5-24%</b>	<b>ILLINOIS</b>			
	Hamilton	3,900	3,700	95
	Pope	1,800	1,700	94
	Saline	12,200	11,800	97
	<b>INDIANA</b>			
	Martin	3,900	3,800	97
	<b>KENTUCKY</b>			
	Christian	21,000	20,800	99
	Crittenden	3,400	3,400	100
	Grayson	8,300	8,200	99
<b>Station Totals</b>		<b>368,400</b>	<b>360,800</b>	<b>98</b>
<b>Net Weekly Circulation (1988)</b>			<b>244,100</b>	
<b>Average Daily Circulation (1988)</b>			<b>139,100</b>	

# Indiana—Evansville

**WEVV**

Ch. 44

**Network Service:** Fox.

**Licensee:** Ralph C. Wilson Industries Inc., 1585 Schallenger Rd., San Jose, CA 95131.

**Studio:** 629 Walnut St., Evansville, IN 47708.

**Telephone:** 812-424-9201.

**Technical Facilities:** Channel No. 44 (650-656 MHz). Authorized power: 1313.7-kw max. visual, 262.6-kw max. aural. Antenna: 970-ft. above av. terrain, 999-ft. above ground, 1419-ft. above sea level.

Latitude 38° 03' 07"  
Longitude 87° 19' 12"

**Transmitter:** 0.9-mi. E of US 41 on KY Hwy. 414, Henderson County, KY.

**Satellite Earth Station:** Avcom, 6-meter; Avcom receivers.

**Ownership:** Ralph C. Wilson Jr., chmn. & pres., 100%. See Group Ownership of Television Stations.

**Began Operation:** November 17, 1983. Reorganization & addition of partners approved by FCC Nov. 19, 1984. FCC approved sale to present owner by Ohio Valley TV Inc. Dec. 27, 1985.

**Represented (sales):** MMT Marketing.

**Represented (legal):** Leventhal, Senter & Lerman.

**Personnel:**

- MICHAEL BROOKS, general manager.
- JOHN SANDWELL, sales manager.
- BILL HIGHT, regional sales manager.
- TIM JONES, local sales manager.
- MICHAEL BROOKS, national sales manager.
- DON HOLLINGSWORTH, chief engineer.
- BETH-ANN KATZ, news director.
- ALICE LOVELL, program director.
- JUDY DAGES, promotion director.
- LOIS HOUSER, business manager.

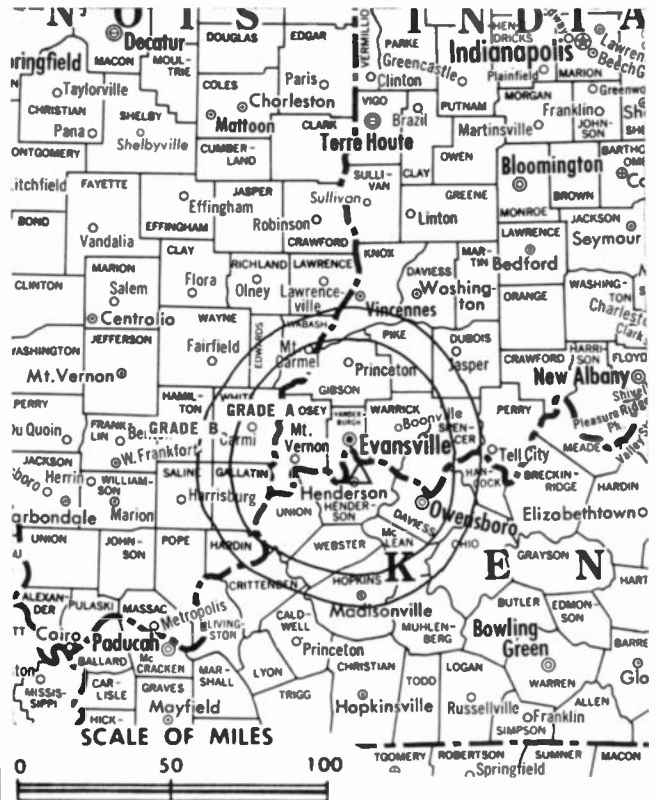
**Highest One Hour Rate:** \$2000.

**Highest 30 Sec. Rate:** (June 1, 1987) \$350.

**City of License:** Evansville. **ADI:** Evansville. **Rank:** 90.

Total Households: © MSI Consumer Market Data as of 1/1/88. TV Homes, TV% and Circulation © 1988 Arbitron. County coverage based on Arbitron study.

Net Weekly Circulation	State County	Total Households	TV Households	%
<b>50% &amp; Over</b>	<b>ILLINOIS</b>			
	Edwards	3,700	3,500	95
	Hardin	2,200	2,100	95
	Wabash	5,500	5,300	96
	White	7,500	7,100	95
	<b>INDIANA</b>			
	Dubois	12,900	12,500	97
	Gibson	13,100	12,800	98
	Pike	5,300	5,100	96
	Posey	9,600	9,300	97
Spencer	6,900	6,700	97	
Vanderburgh	66,300	64,900	98	
Warrick	16,600	16,200	98	



WEVV BMPCT—821101KI Granted 12/15/82

© American Map Corp., No. 14244

Net Weekly Circulation	State County	Total Households	TV Households	%
<b>50% &amp; Over</b>	<b>KENTUCKY</b>			
	Daviess	32,700	32,500	99
	Henderson	16,400	16,300	99
	Hopkins	17,900	17,700	99
	Mc Lean	3,500	3,500	100
	Union	5,700	5,700	99
	Webster	5,700	5,600	98
<b>Between 25-49%</b>	<b>ILLINOIS</b>			
	Gallatin	3,000	2,900	97
	Wayne	7,700	7,300	95
	<b>INDIANA</b>			
	Perry	6,700	6,500	97
<b>Between 5-24%</b>	<b>KENTUCKY</b>			
	Caldwell	5,000	4,900	98
	Hancock	2,900	2,900	100
	Muhlenberg	11,700	11,600	99
	Ohio	8,500	8,400	99
	<b>ILLINOIS</b>			
	Hamilton	3,900	3,700	95
Lawrence	6,800	6,600	97	
Saline	12,200	11,800	97	
<b>INDIANA</b>	Daviess	10,500	10,200	97
	Knox	16,000	15,700	98
	Martin	3,900	3,800	97
	<b>KENTUCKY</b>			
	Crittenden	3,400	3,400	100
Grayson	8,300	8,200	99	
Lyon	2,500	2,500	100	
<b>Station Totals</b>		<b>344,500</b>	<b>337,200</b>	<b>98</b>
<b>Net Weekly Circulation (1988)</b>			<b>165,300</b>	
<b>Average Daily Circulation (1988)</b>			<b>72,100</b>	

# Indiana—Evansville

**WFIE-TV**

Ch. 14

**Network Service:** NBC.

**Licensee:** Cosmos Broadcasting Co., 1115 Mount Auburn Rd., Box 1414, Evansville, IN 47712.

**Studio:** 1115 Mount Auburn Rd., Evansville, IN 47712.

**Telephone:** 812-426-1414. **TWX:** 810-353-0507. **Telex:** 812-426-1414.

**Technical Facilities:** Channel No. 14 (470-476 MHz). Authorized power: 2208-kw max. & 1020-kw horizontal visual, 331-kw max. & 91.2-kw horizontal aural. Antenna: 1020-ft. above av. terrain, 949-ft. above ground, 1449-ft. above sea level.

Latitude 37° 53' 14"  
Longitude 87° 31' 07"

**Transmitter:** Wolf Hill, approx. 2300-ft. NE of intersection of Rte. 414 & Cemetery Rd.

**Multichannel TV Sound:** Stereo only.

**Satellite Earth Stations:** ADM, 3-meter; Harris, 6-meter; Harris, Scientific-Atlanta receivers.

**News Service:** AP.

**Ownership:** Cosmos Bcstg. Corp., 100%. See Group Ownership of Television Stations.

**Began Operation:** November 9, 1953. Sale to present owner by Orion Bcstg. approved by FCC Aug. 14, 1981. Sale to Orion by Jesse D. Fine theatre family approved July 18, 1956 (*Television Digest*, Vol. 12:25, 26, 29).

**Represented (sales):** Harrington, Righter & Parsons Inc.

**Represented (legal):** Dow, Lohnes & Albertson.

**Personnel:**

- CONRAD L. CAGLE, vice president & general manager.
- ANGIE SAUER, general sales manager.
- JIM MOORE, national sales manager.
- BILL BETTS, news director.
- MARION B. PAUL, chief engineer.
- SHIRLEY KIRK, program director.

**Highest 30 Sec. Rate:** \$1800.

**NETWORK BASE HOURLY RATE:** \$870.

**City of License:** Evansville. **ADI:** Evansville. **Rank:** 90.

Total Households: © MSI Consumer Market Data as of 1/1/88. TV Homes, TV% and Circulation © 1988 Arbitron. County coverage based on Arbitron study.

Net Weekly Circulation	State County	Total Households	TV Households	Households %
<b>50% &amp; Over</b>	<b>ILLINOIS</b>			
	Edwards	3,700	3,500	95
	Gallatin	3,000	2,900	97
	Hardin	2,200	2,100	95
	Wabash	5,500	5,300	96
	Wayne	7,700	7,300	95
	White	7,500	7,100	95
	<b>INDIANA</b>			
	Dubois	12,900	12,500	97
	Gibson	13,100	12,800	98
	Perry	6,700	6,500	97
	Pike	5,300	5,100	96
	Posey	9,600	9,300	97
	Spencer	6,900	6,700	97
Vanderburgh	66,300	64,900	98	
Warrick	16,600	16,200	98	



WFIE-TV BPCT-4913 Granted 6/11/76 © American Map Corp., No. 14244

Net Weekly Circulation	State County	Total Households	TV Households	Households %
<b>50% &amp; Over</b>	<b>KENTUCKY</b>			
	Daviess	32,700	32,500	99
	Hancock	2,900	2,900	100
	Henderson	16,400	16,300	99
	Hopkins	17,900	17,700	99
	Mc Lean	3,500	3,500	100
	Muhlenberg	11,700	11,600	99
	Ohio	8,500	8,400	99
	Union	5,700	5,700	99
	Webster	5,700	5,600	98
<b>Between 25-49%</b>	<b>ILLINOIS</b>			
	Clay	6,200	5,900	95
	Hamilton	3,900	3,700	95
	Lawrence	6,800	6,600	97
	Richland	7,200	7,000	97
<b>Between 5-24%</b>	<b>INDIANA</b>			
	Knox	16,000	15,700	98
	<b>KENTUCKY</b>			
	Caldwell	5,000	4,900	98
	<b>ILLINOIS</b>			
	Saline	12,200	11,800	97
	<b>INDIANA</b>			
	Daviess	10,500	10,200	97
	<b>KENTUCKY</b>			
	Butler	4,300	4,300	99
Crittenden	3,400	3,400	100	
Grayson	8,300	8,200	99	
Lyon	2,500	2,500	100	
<b>Station Totals</b>		<b>358,300</b>	<b>350,600</b>	<b>98</b>
<b>Net Weekly Circulation (1988)</b>				<b>246,300</b>
<b>Average Daily Circulation (1988)</b>				<b>148,100</b>

# Indiana—Evansville

**WTVW**

Ch. 7

**Network Service:** ABC.

**Licensee:** Broad Street Television Corp., 37 Tower Rd., Box 151, Riverside, CT 06878.

**Studio:** 477 Carpenter St., Evansville, IN 47701.

**Telephone:** 812-422-1121. **TWX:** 810-353-0594.

**Technical Facilities:** Channel No. 7 (174-180 MHz). Authorized power: 316-kw visual, 63.2-kw aural. Antenna: Circularly polarized, 1000-ft. above av. terrain, 1013-ft. above ground, 1493-ft. above sea level.

Latitude 38° 01' 27"  
Longitude 87° 21' 43"

**Transmitter:** 1-mi. S of Chandler, IN.

**Satellite Earth Stations:** Andrew, 7.3-meter C-band; Andrew, 4.5-meter C-band; ADM, 4.5-meter C-band; AFC, 3.7-meter Ku-band; AvanteK, Avcom, M/A-Com receivers.

**News Service:** AP.

**Ownership:** Charles Woods, pres., 100%. See Group Ownership of Television Stations.

**Began Operation:** August 21, 1956. Sale to Broad Street TV granted Aug. 17, 1988 (*Television Digest*, Vol. 28:25). Sale to Charles Woods by Fuqua Communications approved by FCC Nov. 17, 1980. Sale of control to Fuqua by Polaris Corp. approved by FCC Sept. 26, 1966 (Vol. 5:51; 6:39). Previous sale of control by Ferris E. Traylor, Res Schepp and Miklos Sperling to Producers Inc. (Polaris) approved Aug. 27, 1962 (Vol. 2:35).

**Represented (sales):** Seitel Inc.

**Represented (legal):** Kenkel, Barnard & Edmundson.

**Personnel:**

- RICHARD L. GEISMAR, president.
- KEN SCHREIBER, general manager.
- DAVID CASTRALE, production manager.
- JOHN SCHUTA, chief engineer.
- JOHN STERNE, news director.
- DEBBIE BOSLEY, program director.
- JAN EVRAS, promotion director.
- ROSE WILLIAMS, business manager.

**Highest One Hour Rate:** \$4000.

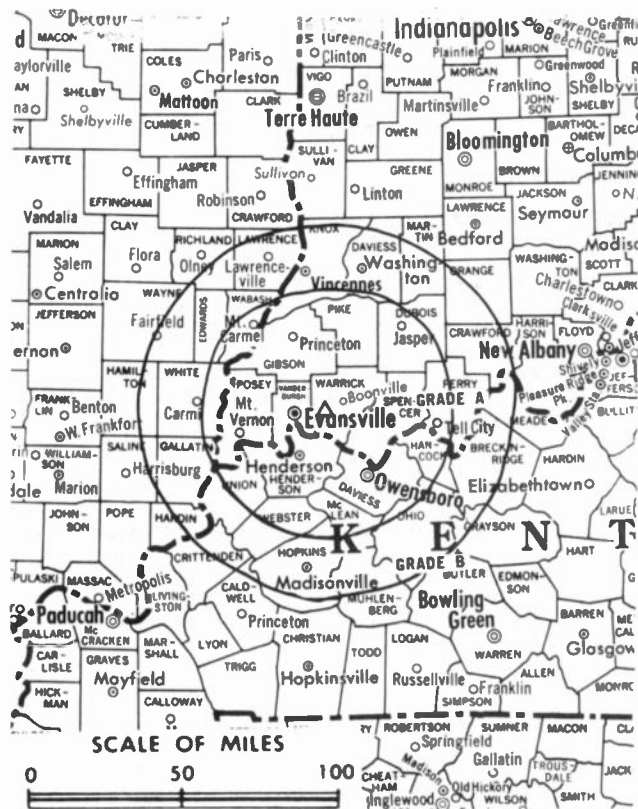
**Highest 30 Sec. Rate:** (August 1, 1987) \$650.

**NETWORK BASE HOURLY RATE:** \$1300.

**City of License:** Evansville. **ADI:** Evansville. **Rank:** 90.

Total Households: © MSI Consumer Market Data as of 1/1/88. TV Homes, TV% and Circulation © 1988 Arbitron. County coverage based on Arbitron study.

Net Weekly Circulation	State County	Total Households	TV Households	Households %
<b>50% &amp; Over</b>	<b>ILLINOIS</b>			
	Clay	6,200	5,900	95
	Edwards	3,700	3,500	95
	Hardin	2,200	2,100	95
	Lawrence	6,800	6,600	97
	Richland	7,200	7,000	97
	Wabash	5,500	5,300	96
	Wayne	7,700	7,300	95
	White	7,500	7,100	95
	<b>INDIANA</b>			
	Daviess	10,500	10,200	97
	Dubois	12,900	12,500	97
	Gibson	13,100	12,800	98
	Knox	16,000	15,700	98
Martin	3,900	3,800	97	
Perry	6,700	6,500	97	
Pike	5,300	5,100	96	
Posey	9,600	9,300	97	
Spencer	6,900	6,700	97	
Vanderburgh	66,300	64,900	98	



WTVW BPCT-810427KE Granted 6/22/81

© American Map Corp., 14244

Net Weekly Circulation	State County	Total Households	TV Households	Households %
<b>50% &amp; Over</b>	<b>KENTUCKY</b>			
	Warrick	16,600	16,200	98
	Daviess	32,700	32,500	99
	Hancock	2,900	2,900	100
	Henderson	16,400	16,300	99
	Hopkins	17,900	17,700	99
	Mc Lean	3,500	3,500	100
	Muhlenberg	11,700	11,600	99
	Ohio	8,500	8,400	99
	Union	5,700	5,700	99
Webster	5,700	5,600	98	
<b>Between 25-49%</b>	<b>ILLINOIS</b>			
	Crawford	8,400	8,200	98
	Gallatin	3,000	2,900	97
	Hamilton	3,900	3,700	95
	<b>KENTUCKY</b>			
Breckinridge	6,100	6,000	98	
Caldwell	5,000	4,900	98	
Crittenden	3,400	3,400	100	
<b>Between 5-24%</b>	<b>ILLINOIS</b>			
	Jasper	4,400	4,200	97
	Pope	1,800	1,700	94
	Saline	12,200	11,800	97
	<b>INDIANA</b>			
	Crawford	3,600	3,400	94
	Greene	12,200	11,900	98
	Lawrence	16,400	16,100	98
	Orange	7,000	6,800	97
	<b>KENTUCKY</b>			
Butler	4,300	4,300	99	
Christian	21,000	20,800	99	
Grayson	8,300	8,200	99	
Meade	7,900	7,900	100	
<b>Station Totals</b>		<b>448,500</b>	<b>438,900</b>	<b>98</b>
<b>Net Weekly Circulation (1988)</b>			<b>289,400</b>	
<b>Average Daily Circulation (1988)</b>			<b>163,600</b>	

# Indiana—Fort Wayne

## WANE-TV

Ch. 15

Network Service: CBS.

Licensee: Indiana Bcstg. Corp., Box 1515, Fort Wayne, IN 46801.

Studio: 2915 West State Blvd., Fort Wayne, IN 46808.

Mailing Address: Box 1515, Fort Wayne, IN 46801.

Telephone: 219-424-1515. TWX: 810-332-1508.

Easylink: 62-577480.

Technical Facilities: Channel No. 15 (476-482 MHz). Authorized power: 436-kw max. & 144-kw horizontal visual, 28.2-kw horizontal aural. Antenna: 830-ft. above av. terrain, 839-ft. above ground, 1649-ft. above sea level.

Latitude 41° 05' 35"  
Longitude 85° 10' 42"

Requests CP for change to 1114-kw max. visual, 830-ft. above av. terrain, 807-ft. above ground, 1617-ft. above sea level, lat. 41° 05' 38'', long. 85° 10' 48''. BPC1-860710KE.

Transmitter: 2915 West State Blvd.

Satellite Earth Stations: Scientific-Atlanta, 7-meter C-band; Scientific-Atlanta, 4.6-meter C-band; Scientific-Atlanta receivers.

News Services: AP, CBS, Group W Newsfeed.

Ownership: LIN Broadcasting Corp. See Group Ownership of Television Stations.

Began Operation: September 26, 1954. Sale to present owner by Corinthian Bcstg. approved by FCC Nov. 28, 1983 (Television Digest, Vol. 23:36). Sale to Corinthian by Universal Bcstg. (McConnell) approved Oct. 10, 1956 by FCC. Previous sale as WINT by R. Morris Pierce group approved June 13, 1956 (Vol. 12:24, 34, 41).

Represented (sales): Petry Television Inc.

Represented (legal): Covington & Burling.

Represented (engineering): Moffet, Larson & Johnson Inc.

### Personnel:

ROBERT A. FISHMAN, president & general manager.  
R. BRUCE CYNAR, general sales manager.  
MARK MEYER, program/production manager.  
JIM GILL, promotion director.  
BILL WAGMAN, news director.  
HERB LYONS, chief engineer.  
MEREDETH SMITH, financial manager.

Highest One Hour Rate: \$2500.

Highest 30 Sec. Rate: \$800.

NETWORK BASE HOURLY RATE: \$950.

City of License: Fort Wayne. AOI: Fort Wayne. Rank: 99.

Total Households: © MSI Consumer Market Data as of 1/1/88. TV Homes, TV% and Circulation © 1988 Arbitron. County coverage based on Arbitron study.

Net Weekly Circulation	State County	Total Households	TV Households	%
50% & Over	INDIANA Adams	10,500	10,300	98
	Allen	107,800	106,200	98
	Blackford	5,700	5,600	98



WANE-TV BPC1-2515 Granted 7/30/58

© American Map Corp., No. 14244

Net Weekly Circulation	State County	Total Households	TV Households	%
50% & Over	De Kalb	11,800	11,700	99
	Huntington	13,600	13,400	99
	Jay	8,300	8,100	98
	Noble	13,700	13,400	98
	Steuben	10,100	9,900	98
	Wabash	12,400	12,100	98
Between 25-49%	Wells	9,200	9,000	98
	Whitley	9,500	9,400	99
	OHIO Defiance	14,000	13,800	99
	Paulding	7,400	7,300	99
	Van Wert	11,500	11,300	98
	Williams	14,000	13,700	98
Between 5-24%	INDIANA Kosciusko	23,800	23,300	98
	OHIO Mercer	13,200	13,000	98
	Putnam	11,000	10,800	98
	INDIANA Grant	27,600	27,100	98
	Lagrange	9,000	8,600	96
	Miami	13,700	13,400	98
OHIO	Allen	40,800	40,100	98
	Auglaize	16,000	15,700	98
	Station Totals	414,600	407,200	98
Net Weekly Circulation (1988)			252,000	
Average Daily Circulation (1988)			139,300	

# Indiana—Fort Wayne

## WFFT-TV

Ch. 55

**Network Service:** Fox.

**Licensee:** Williams Communications, 717 E. David Rd., Dayton, OH 45429.

**Studio:** 3707 Hillegas Rd., Box 2255, Fort Wayne, IN 46801.

**Telephone:** 219-424-5555. TWX: 810-332-1528.

**Technical Facilities:** Channel No. 55 (716-722 MHz). Authorized power: 603-kw max. & 389-kw horizontal visual, 60.3-kw max. & 38.9-kw horizontal aural. Antenna: 780-ft. above av. terrain, 805-ft. above ground, 1625-ft. above sea level.

Latitude 41° 06' 33"  
Longitude 85° 11' 44"

**Transmitter:** 3707 Hillegas Rd.

**Satellite Earth Stations:** Scientific-Atlanta, 10-meter; Prodelin, 4.5-meter; AFC, 3.7-meter; RCA Ku-band; M/A-Com, Scientific-Atlanta receivers.

**News Services:** CNN Headline News, UPI.

**Ownership:** Great Trails Broadcasting Corp. See Group Ownership of Television Stations.

**Began Operation:** December 21, 1977. Sale to Great Trails Bcstg. Corp. by Ontario Corp. approved by FCC June 1, 1982 (Television Digest, Vol. 22:13). Sold to present owner Dec. 1986.

**Represented (sales):** Katz Independent TV Sales.

**Represented (legal):** Haley, Bader & Potts.

### Personnel:

JEFF EVANS, vice president & general manager.  
STEVE POZEANAC, director of operations & program manager.  
FRANK HAWKINS, general sales manager.  
JIM GLENDENING, national sales manager.  
BDB SMITHHART, regional sales manager.  
GLENN SHICK, chief engineer.  
AL CRAIN, production manager.  
STEVE SHINE, news director.  
DDUG BIEBERICH, promotion director.  
BURL RAWLINS, business manager.  
LDS DINKEL, co-op director.

**Highest One Hour Rate:** \$3700.

**Highest 30 Sec. Rate:** \$320.

**City of License:** Fort Wayne. AOI: Fort Wayne. Rank: 99.

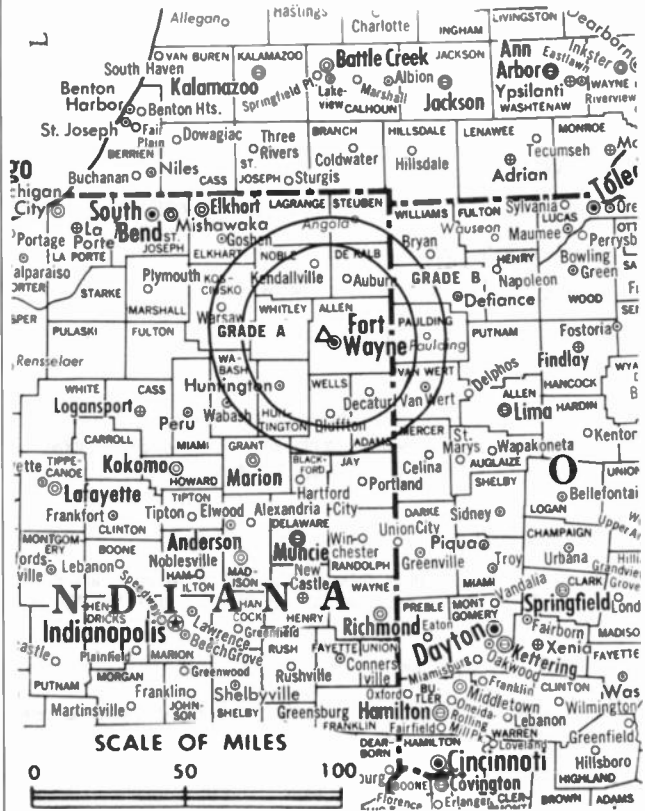
Total Households: © MSI Consumer Market Data as of 1/1/88. TV Homes, TV% and Circulation © 1988 Arbitron. County coverage based on Arbitron study.

Net Weekly Circulation	State County	Total Households	TV Households	%
<b>50% &amp; Over</b>	INDIANA Adams	10,500	10,300	98
	Allen	107,800	106,200	98
	De Kalb	11,800	11,700	99
	Huntington	13,600	13,400	99
	Jay	8,300	8,100	98
	Noble	13,700	13,400	98

**THE TED HEPBURN COMPANY**

Our firm acted as financial advisor and broker in the 1982 sale of WFFT-TV

Ted Hepburn, President Todd Hepburn, Vice-President  
325 Garden Road, Palm Beach, Florida 33480 (407) 863-8995  
P.O. Box 42401, Cincinnati, Ohio 45242 (513) 791-8730



WFFT-TV BPCT-4975 Granted 5/20/77

© American Map Corp., No. 14244

Net Weekly Circulation	State County	Total Households	TV Households	%
<b>50% &amp; Over</b>	INDIANA Steuben	10,100	9,900	98
	Wabash	12,400	12,100	98
	Wells	9,200	9,000	98
	Whitley	9,500	9,400	99
	OHIO Defiance	14,000	13,800	99
	Mercer	13,200	13,000	98
	Paulding	7,400	7,300	99
	Van Wert	11,500	11,300	98
<b>Between 25-49%</b>	INDIANA Blackford	5,700	5,600	98
	Grant	27,600	27,100	98
	Kosciusko	23,800	23,300	98
	Lagrange	9,000	8,600	96
<b>OHIO</b>	Allen	40,800	40,100	98
	Auglaize	16,000	15,700	98
	Putnam	11,000	10,800	98
	Williams	14,000	13,700	98
	<b>Between 5-24%</b>	INDIANA Fulton	7,500	7,400
Miami		13,700	13,400	98
Randolph		10,900	10,700	98
MICHIGAN Branch		14,600	14,400	99
	St Joseph	21,600	21,300	99
<b>OHIO</b>	Darke	20,500	20,200	99
	Henry	10,400	10,300	99
	<b>Station Totals</b>	<b>500,100</b>	<b>491,500</b>	<b>98</b>
<b>Net Weekly Circulation (1988)</b>			<b>232,000</b>	
<b>Average Daily Circulation (1988)</b>			<b>96,800</b>	

# Indiana—Fort Wayne

**WKJG-TV**

Ch. 33

Network Service: NBC.

Licensee: Thirty-Three Inc., 2633 West State Blvd., Fort Wayne, IN 46808.

Studio: 2633 West State Blvd., Fort Wayne, IN 46808.

Telephone: 219-422-7474. TWX: 810-332-1400.

Technical Facilities: Channel No. 33 (584-590 MHz). Authorized power: 589-kw visual, 58.9-kw aural. Antenna: 770-ft. above av. terrain, 793-ft. above ground, 1593-ft. above sea level.

Latitude 41° 05' 36.00"  
Longitude 85° 10' 28.47"

Transmitter: 2633 W. State Blvd.

Multichannel TV Sound: Stereo only.

Satellite Earth Stations: AFC, 3.7-meter Ku-band; Pinzone, 3.7-meter C-band; Pinzone, RCA Americom receivers.

News Service: AP.

Ownership: Corp. for General Trade, 100%. Joseph R. Cloutier, 100%.

Began Operation: November 21, 1953. Sale to present owner by Wabash Valley Bcstg. Corp. approved by FCC Nov. 23, 1983. Sale to Wabash by Federated Media Inc. approved by FCC July 30, 1974 (Television Digest, Vol. 14:32). Sale to FMI by Truth Publishing Co. approved by FCC March 10, 1971 (Vol. 10:27). Previous sale by Clarence L. Schust, H. Leslie Popp and associates approved March 13, 1957 (Vol. 13:5, 11).

Represented (sales): MMT Sales Inc.

Represented (legal): Haley, Bader & Potts.

Represented (engineering): Lohnes & Culver.

**Personnel:**

- HILLIARD GATES, vice president & general manager.
- WILLIAM KLINE, general sales manager.
- EUGENE YERGENS, local sales manager.
- WILLIAM NICHOLS, station manager.
- LARRY BOWER, promotion & operations director.
- JACK MAURER, news director.
- ED SCHMIDT, chief engineer.
- ROBERT LUCAS, business manager.

Highest One Hour Rate: \$1500.

Highest 30 Sec. Rate: \$900.

NETWORK BASE HOURLY RATE: \$575.

City of License: Fort Wayne. ADI: Fort Wayne. Rank: 99.

Total Households: © MSI Consumer Market Data as of 1/1/88. TV Homes, TV% and Circulation © 1988 Arbitron. County coverage based on Arbitron study.

Net Weekly Circulation	State County	Total Households	TV Households	%
<b>50% &amp; Over</b>	<b>INDIANA</b>			
	Adams	10,500	10,300	98
	Allen	107,800	106,200	98
	Blackford	5,700	5,600	98
	De Kalb	11,800	11,700	99



WKJG-TV BPCT-790925KJ Granted 12/30/79 © American Map Corp., 14244

Net Weekly Circulation	State County	Total Households	TV Households	%
<b>50% &amp; Over</b>	<b>INDIANA</b>			
	Huntington	13,600	13,400	99
	Jay	8,300	8,100	98
	Noble	13,700	13,400	98
	Steuben	10,100	9,900	98
	Wabash	12,400	12,100	98
	Wells	9,200	9,000	98
<b>OHIO</b>	Defiance	14,000	13,800	99
	Mercer	13,200	13,000	98
	Paulding	7,400	7,300	99
	Van Wert	11,500	11,300	98
<b>Between 25-49%</b>	<b>INDIANA</b>			
	Kosciusko	23,800	23,300	98
<b>OHIO</b>	Williams	14,000	13,700	98
<b>Between 5-24%</b>	<b>INDIANA</b>			
	Grant	27,600	27,100	98
	Lagrange	9,000	8,600	96
	Miami	13,700	13,400	98
	<b>OHIO</b>			
Allen	40,800	40,100	98	
Auglaize	16,000	15,700	98	
Putnam	11,000	10,800	98	
<b>Station Totals</b>		<b>414,600</b>	<b>407,200</b>	<b>98</b>
<b>Net Weekly Circulation (1988)</b>				<b>241,200</b>
<b>Average Daily Circulation (1988)</b>				<b>129,600</b>

# Indiana—Fort Wayne

**WPTA**

Ch. 21

Network Service: ABC.

Licensee: Pulitzer Broadcasting Co., 3401 Butler Rd., Fort Wayne, IN 46808.

Studio: 3401 Butler Rd., Fort Wayne, IN 46808.

Mailing Address: Box 2121, Fort Wayne, IN 46801.

Telephone: 219-483-0584. TWX: 810-332-1549.

Technical Facilities: Channel No. 21 (512-518 MHz). Authorized power: 562-kw max. & 490-kw horizontal visual, 56.2-kw max. & 49-kw horizontal aural. Antenna: 740-ft. above av. terrain, 770-ft. above ground, 1582-ft. above sea level.

Latitude 41° 06' 08"  
Longitude 85° 11' 04"

Transmitter: 3401 Butler Rd.

Satellite Earth Station: Microdyne, 7.3-meter; Andrew, Avantek, Microdyne, RCA receivers.

News Services: ABC, AP, NIWS, UPI.

Ownership: Pulitzer Publishing Co., 100%. See Group Ownership of Television Stations.

Began Operation: September 28, 1957. Sale to present owner by Gannett Co. Inc. approved by FCC May 12, 1983 (Television Digest, Vol. 23:2). Merger of Combined Communications with Gannett Co. approved by FCC June 7, 1979 (Vol. 18:20, 38; 19:24). Sale to Combined by Sarkes Tarzian Inc. approved April 4, 1973 (Vol. 12:41; 13:7).

Represented (sales): Blair Television.

Represented (legal): Verner, Liipfert, Bernhard, McPherson & Hand.

**Personnel:**

EDWIN METCALFE, vice president & general manager.  
BARBARA WIGHAM, station manager & director of programming.  
MARVIN GOTTLIEB, general sales manager.  
BILL MacDONALD, sales manager.  
WAYNE LJUDKEY, news director.  
RAY KRUEGER, chief engineer.  
MIRIAM SYMONDS, business manager.  
RAY SYLVESTER, marketing director.

Highest One Hour Rate: \$2000.

Highest 30 Sec. Rate: \$1000.

NETWORK BASE HOURLY RATE: \$825.

City of License: Fort Wayne. ADI: Fort Wayne. Rank: 99.

Total Households: © MSI Consumer Market Data as of 1/1/88. TV Homes, TV% and Circulation © 1988 Arbitron. County coverage based on Arbitron study.

Net Weekly Circulation	State County	Total Households	TV Households	%
<b>50% &amp; Over</b>	<b>INDIANA</b>			
	Adams	10,500	10,300	98
	Allen	107,800	106,200	98
	Blackford	5,700	5,600	98
	De Kalb	11,800	11,700	99
	Huntington	13,600	13,400	99
	Jay	8,300	8,100	98



WPTA BPCT-790312LC Granted 6/8/79

© American Map Corp., No. 14244

Net Weekly Circulation	State County	Total Households	TV Households	%
<b>50% &amp; Over</b>	<b>Noble</b>	13,700	13,400	98
	<b>Steuben</b>	10,100	9,900	98
	<b>Wabash</b>	12,400	12,100	98
	<b>Wells</b>	9,200	9,000	98
	<b>Whitley</b>	9,500	9,400	99
	<b>OHIO</b>			
	<b>Defiance</b>	14,000	13,800	99
<b>Between 25-49%</b>	<b>Mercer</b>	13,200	13,000	98
	<b>Paulding</b>	7,400	7,300	99
	<b>Van Wert</b>	11,500	11,300	98
<b>INDIANA</b>	<b>Kosciusko</b>	23,800	23,300	98
	<b>Lagrange</b>	9,000	8,600	96
	<b>OHIO</b>			
<b>Between 5-24%</b>	<b>Auglaize</b>	16,000	15,700	98
	<b>Putnam</b>	11,000	10,800	98
	<b>INDIANA</b>			
<b>Between 5-24%</b>	<b>Grant</b>	27,600	27,100	98
	<b>Miami</b>	13,700	13,400	98
	<b>OHIO</b>			
<b>Station Totals</b>	<b>Allen</b>	40,800	40,100	98
	<b>Henry</b>	10,400	10,300	99
	<b>Station Totals</b>	<b>425,000</b>	<b>417,500</b>	<b>98</b>
<b>Net Weekly Circulation (1988)</b>			<b>264,300</b>	
<b>Average Daily Circulation (1988)</b>			<b>154,600</b>	



# Indiana—Indianapolis

## WHMB-TV

Ch. 40

Network Service: None, independent.

Licensee: LeSea Broadcasting Co., Box 12, South Bend, IN 46624.

Studio: Box 50250, Indianapolis, IN 46250.

Mailing Address: Box 50250, Indianapolis, IN 46250.

Telephone: 317-773-5050.

Technical Facilities: Channel No. 40 (626-632 MHz). Authorized power: 2113-kw max. & 1596-kw horizontal visual, 211.3-kw max. & 159.6-kw horizontal aural. Antenna: 994-ft. above av. terrain, 1010-ft. above ground, 1845-ft. above sea level.

Latitude 39° 53' 39"  
Longitude 86° 12' 19"

Transmitter: 7701 Walnut Dr., Indianapolis.

Satellite Earth Stations: Transmit/receive Scientific-Atlanta, 10-meter; Microdyne, 7-meter; Harris, 5-meter; Microdyne, Scientific-Atlanta receivers.

News Services: INN, UPI.

Ownership: Le Sea Broadcasting Co. See Group Ownership of Television Stations.

Began Operation: January 25, 1971. Sale to present owner by Dr. Wendell Hansen approved by FCC Aug. 15, 1972.

Represented (sales): Cummings Media (Phoenix, AZ).

Represented (legal): Heron, Burchette, Ruckert & Rothwell.

### Personnel:

LESTER SUMRALL, president.  
PETER SUMRALL, general manager.  
JIM SHAFFER, sales manager.  
DAVE STRAIT, station manager.  
THOM EWING, local sales manager.  
DOUG GARLINGER, chief engineer.  
JIM SHAFFER, program director.

Highest One Hour Rate: \$800.

Highest 30 Sec. Rate: \$45.

City of License: Indianapolis. ADI: Indianapolis. Rank: 24.

Total Households: © MSI Consumer Market Data as of 1/1/88. TV Homes, TV% and Circulation © 1988 Arbitron. County coverage based on Arbitron study.

Net Weekly Circulation	State County	Total Households	TV Households	Households %
Between 25-49%	INDIANA Tipton	6,300	6,200	98
Between 5-24%	INDIANA Boone	14,000	13,800	99
	Brown	5,200	5,100	98
	Carroll	7,200	7,100	99
	Cass	14,800	14,500	98
	Clay	9,400	9,300	98



WHMB-TV BPCT-810722KH Granted 1/12/82

© American Map Corp., 14244

Net Weekly Circulation	State County	Total Households	TV Households	Households %
Between 5-24%	Clinton	11,400	11,200	98
	Fountain	6,700	6,600	99
	Hamilton	33,800	33,400	99
	Hancock	16,200	16,000	99
	Hendricks	25,300	25,000	99
	Henry	18,500	18,200	98
	Howard	32,300	31,800	98
	Johnson	29,000	28,700	99
	Madison	48,500	47,900	99
	Marion	299,900	295,700	99
	Miami	13,700	13,400	98
	Monroe	36,400	35,300	97
	Montgomery	13,300	13,100	98
	Morgan	19,200	18,900	98
	Owen	6,500	6,400	98
	Parke	5,900	5,800	98
	Putnam	9,900	9,700	98
	Rush	6,500	6,400	98
	Shelby	14,300	14,100	99
	White	9,300	9,100	98
Station Totals		713,500	702,700	98
Net Weekly Circulation (1988)			88,100	
Average Daily Circulation (1988)			26,200	

# Indiana—Indianapolis

## WISH-TV

Ch. 8

**Network Service:** CBS.

**Licensee:** Indiana Broadcasting Corp., 1950 N. Meridian St., Indianapolis, IN 46202.

**Studio:** 1950 N. Meridian St., Indianapolis, IN 46202.

**Telephone:** 317-923-8888. **TWX:** 810-341-3127.

**Fax:** 317-923-8888, ext. 360.

**Technical Facilities:** Channel No. 8 (180-186 MHz). Authorized power: 316-kw visual, 42.7-kw aural. Antenna: 990-ft. above av. terrain, 997-ft. above ground, 1847-ft. above sea level.

Latitude 39° 45' 39"  
Longitude 86° 00' 21"

**Transmitter:** 553 South Post Rd. 46239.

**Satellite Earth Stations:** Scientific-Atlanta, 10-meter C-band; Scientific-Atlanta, 7-meter C-band; Scientific-Atlanta, 4.5-meter C-band.

**News Services:** AP, CBS, Group W Newsfeed, UPI.

**Ownership:** LIN Broadcasting Corp., 100%. See Group Ownership of Television Stations.

**Began Operation:** July 1, 1954. Sale, along with WANE-TV-AM, Fort Wayne, to Corinthian Bcstg. approved by FCC Oct. 10, 1956 (*Television Digest*, Vol. 12:34, 41). Sale by Corinthian to LIN Bcstg. approved Nov. 28, 1983 (Vol. 23:36).

**Represented (sales):** Petry Television Inc.

**Represented (legal):** Wilmer, Cutler & Pickering.

**Represented (engineering):** A. D. Ring & Associates, P.C.

### Personnel:

PETER ORNE, president & general manager.  
SCOTT BLUMENTHAL, general sales manager.  
PETER NIKIEL, advertising & promotion manager.  
TERRY VAN BIBBER, chief engineer.  
LEE GILES, news director.  
TIM WARNER, local sales manager.  
MARC DUNLAP, national sales manager.  
DIANNE ADJAN, program director.  
JOE WERTENBERGER, business manager.

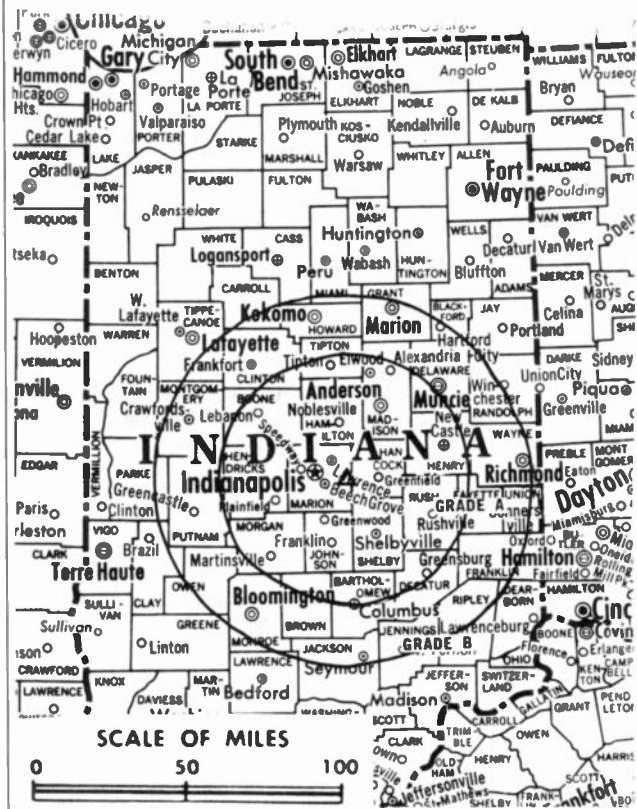
**Highest 30 Sec. Rate:** \$5000.

**NETWORK BASE HOURLY RATE:** \$2200.

**City of License:** Indianapolis. **ADI:** Indianapolis. **Rank:** 24.

Total Households: © MSI Consumer Market Data as of 1/1/88. TV Homes, TV% and Circulation © 1988 Arbitron. County coverage based on Arbitron study.

Net Weekly Circulation	State County	Total Households	TV Households	Households %
<b>50% &amp; Over</b>	<b>INDIANA</b>			
	Bartholomew	24,400	24,000	98
	Blackford	5,700	5,600	98
	Boone	14,000	13,800	99
	Brown	5,200	5,100	98
	Carroll	7,200	7,100	99
	Clinton	11,400	11,200	98
	Decatur	8,300	8,100	98
	Delaware	44,200	43,600	99
	Fayette	9,900	9,700	98
	Grant	27,600	27,100	98
	Hamilton	33,800	33,400	99
	Hancock	16,200	16,000	99
	Hendricks	25,300	25,000	99
	Henry	18,500	18,200	98
	Howard	32,300	31,800	98
	Jackson	13,700	13,500	99
	Jennings	7,900	7,700	97
	Johnson	29,000	28,700	99



WISH-TV BPCT-110 Granted 1/28/54

© American Map Corp., 14244

Net Weekly Circulation	State County	Total Households	TV Households	Households %
<b>50% &amp; Over</b>	<b>INDIANA</b>			
	Madison	48,500	47,900	99
	Marion	299,900	295,700	99
	Miami	13,700	13,400	98
	Monroe	36,400	35,300	97
	Montgomery	13,300	13,100	98
	Morgan	19,200	18,900	98
	Owen	6,500	6,400	98
	Putnam	9,900	9,700	98
	Randolph	10,900	10,700	98
	Rush	6,500	6,400	98
	Shelby	14,300	14,100	99
	Tippecanoe	43,100	42,000	97
	Tipton	6,300	6,200	98
Wayne	27,100	26,600	98	
White	9,300	9,100	98	

Net Weekly Circulation	State County	Total Households	TV Households	Households %
<b>Between 25-49%</b>	<b>INDIANA</b>			
	Benton	3,600	3,500	97
	Cass	14,800	14,500	98
	Clay	9,400	9,300	98
	Jay	8,300	8,100	98
	Lawrence	16,400	16,100	98
	Union	2,400	2,300	96
Wabash	12,400	12,100	98	

Net Weekly Circulation	State County	Total Households	TV Households	Households %
<b>Between 5-24%</b>	<b>INDIANA</b>			
	Fountain	6,700	6,600	99
	Franklin	6,600	6,400	97
	Greene	12,200	11,900	98
	Orange	7,000	6,800	97
	Parke	5,900	5,800	98
	Scott	7,400	7,200	97
	Vermillion	7,300	7,200	99
Warren	3,000	2,900	97	
Washington	8,200	7,900	96	

<b>Station Totals</b>		1,031,100	1,013,700	98
<b>Net Weekly Circulation (1988)</b>				781,000
<b>Average Daily Circulation (1988)</b>				447,400

# Indiana—Indianapolis

**WRTV**

Ch. 6

**Network Service:** ABC.

**Licensee:** McGraw-Hill Broadcasting Co. Inc., 1330 N. Meridian St., Indianapolis, IN 46202.

**Studio:** 1330 N. Meridian St., Indianapolis, IN 46202.

**Telephone:** 317-635-9788. TWX: 810-341-3339.

**Technical Facilities:** Channel No. 6 (82-88 MHz). Authorized power: 100-kw visual, 20-kw aural. Antenna: 990-ft. above av. terrain, 1019-ft. above ground, 1849-ft. above sea level.

Latitude 39° 53' 59"  
Longitude 86° 12' 02"

**Transmitter:** 79th St. & Township Line Rd.

**Satellite Earth Stations:** Andrew, 4.5-meter C-band; Andrew, 7.3-meter C-band; Microdyne, 3-meter Ku-band; Microdyne, 7.2-meter C-band; Satcom Technologies, 5.5-meter Ku-band; Avartek, M/A-Com, Microdyne receivers.

**News Services:** ABC, AP, Conus, UPI.

**Ownership:** McGraw-Hill Bcstg. Co., 100%. See Group Ownership of Television Stations.

**Began Operation:** May 30, 1949. Sale to present owner by Time Inc. approved by FCC March 8, 1972 (Television Digest, Vol. 12:10, 11). Previous sale by H. M. Bitner interests approved by FCC April 17, 1957 (Vol. 12:50, 51; 13:16).

**Represented (sales):** MMT Sales Inc.

**Represented (legal):** Koteen & Naftalin.

**Personnel:**

- JOHN PROFFITT, vice president & general manager.
- SHARON CHALFIN, general sales manager.
- KEN LADAGE, director of program operations.
- SHARON MALMSTONE, director of advertising & sales promotion.
- MARTIN SIDDALL, director of business affairs.
- DICK PRATT, director of engineering.
- ARLIN STEVENS, director of news.
- ED SORENSEN, sports director.
- ROB McCONNELL, local sales manager.
- JEFF KLOPFENSTEIN, national sales manager.

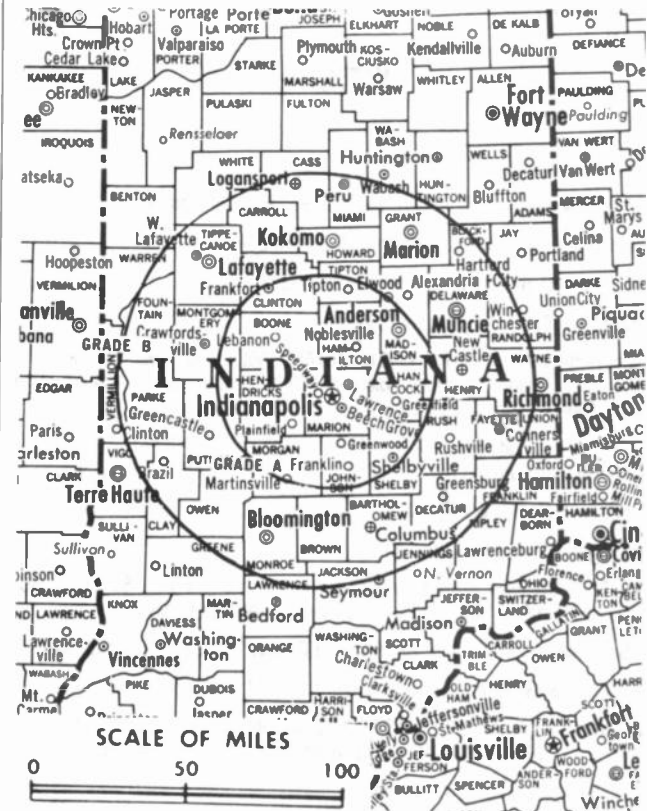
**Rates:** Not available.

**NETWORK BASE HOURLY RATE:** \$2300.

**City of License:** Indianapolis. **ADI:** Indianapolis. **Rank:** 24.

Total Households: © MSI Consumer Market Data as of 1/1/88. TV Homes, TV% and Circulation © 1988 Arbitron. County coverage based on Arbitron study.

Net Weekly Circulation	State County	Total Households	TV Households	Households %
<b>INDIANA</b>				
<b>50% &amp; Over</b>	Bartholomew	24,400	24,000	98
	Benton	3,600	3,500	97
	Blackford	5,700	5,600	98
	Boone	14,000	13,800	99
	Brown	5,200	5,100	98
	Carroll	7,200	7,100	99
	Cass	14,800	14,500	98
	Clinton	11,400	11,200	98
	Decatur	8,300	8,100	98
	Delaware	44,200	43,600	99
	Fayette	9,900	9,700	98
	Fountain	6,700	6,600	99
	Grant	27,600	27,100	98
	Hamilton	33,800	33,400	99
	Hancock	16,200	16,000	99
	Hendricks	25,300	25,000	99
	Henry	18,500	18,200	98
	Howard	32,300	31,800	98
	Johnson	29,000	28,700	99



WRTV BMPCT-1529 Granted 12/29/53

© American Map Corp., No. 14244

Net Weekly Circulation	State County	Total Households	TV Households	Households %
<b>50% &amp; Over</b>	Madison	48,500	47,900	99
	Marion	299,900	295,700	99
	Miami	13,700	13,400	98
	Monroe	36,400	35,300	97
	Montgomery	13,300	13,100	98
	Morgan	19,200	18,900	98
	Owen	6,500	6,400	98
	Putnam	9,900	9,700	98
	Randolph	10,900	10,700	98
	Rush	6,500	6,400	98
	Shelby	14,300	14,100	99
	Tippecanoe	43,100	42,000	97
	Tipton	6,300	6,200	98
	Warren	3,000	2,900	97
	White	9,300	9,100	98

<b>INDIANA</b>				
Between 25-49%	County	Total Households	TV Households	Households %
	Clay	9,400	9,300	98
	Jackson	13,700	13,500	99
	Jay	8,300	8,100	98
	Jennings	7,900	7,700	97
	Lawrence	16,400	16,100	98
	Parke	5,900	5,800	98
	Vermillion	7,300	7,200	99
	Wabash	12,400	12,100	98
	Wayne	27,100	26,600	98

<b>ILLINDIS</b>				
Between 5-24%	County	Total Households	TV Households	Households %
	Edgar	8,400	8,200	98
	Vermilion	36,200	35,500	98

<b>INDIANA</b>				
Station Totals	Total Households	TV Households	Households %	
<b>Net Weekly Circulation (1988)</b>	1,098,600	1,080,200	98	
<b>Average Daily Circulation (1988)</b>		795,300		
		447,300		

# Indiana—Indianapolis

**WTHR**

Ch. 13

**Network Service:** NBC.

**Licensee:** VideoIndiana Inc., 1000 N. Meridian St., Box 1313, Indianapolis, IN 46204.

**Studio:** 1000 N. Meridian St., Indianapolis, IN 46204.

**Mailing Address:** Box 1313, Indianapolis IN 46206.

**Telephone:** 317-636-1313. **Fax:** 317-636-3717.

**Technical Facilities:** Channel No. 13 (210-216 MHz). Authorized power: 316-kw visual, 31.6-kw aural. Antenna: Circularly polarized, 980-ft. above av. terrain, 1040-ft. above ground, 1860-ft. above sea level.

Latitude 39° 55' 43"  
Longitude 86° 10' 55"

**Transmitter:** Ditch Rd. & 96th St.

**Multichannel TV Sound:** Stereo only.

**Satellite Earth Stations:** ADM, 6.1-meter; Harris, 6.1-meter; Harris, 8.8-meter; RCA Americom Ku-band; Harris, M/A-Com, Scientific-Atlanta receivers.

**News Services:** Accu-Weather, AP, CNN, NBC, NIWS, Sports News Satellite.

**Ownership:** WBNS-TV Inc. See Group Ownership of Television Stations.

**Began Operation:** October 30, 1957. Sale to present owner by Avco Bcstg. Corp. approved by FCC Aug. 11, 1975 (Television Digest, Vol. 15:13, 21).

**Represented (sales):** Blair Television.

**Represented (legal):** Crowell & Moring.

**Represented (engineering):** David Steel & Associates Inc.

**Personnel:**

- GENE D'ANGELO, president.
- MICHAEL J. CORKEN, vice president & general manager.
- GERALD GARY, treasurer.
- WILLIAM ORR, vice president of engineering.
- WILLIAM C. HINEMAN, chief engineer.
- TOM ROSE, program director.
- MARLENE CAMPBELL, general sales manager.
- LARRY LEESE, national sales manager.
- BETTY CROCKETT, local sales manager.
- ROD PORTER, marketing manager.
- BOB CAMPBELL, news director.
- MARK DILLON, business manager.
- JIM WISSER, production manager.

**Highest One Hour Rate:** \$15,000.

**NETWORK BASE HOURLY RATE:** \$2000.

**City of License:** Indianapolis. **AOI:** Indianapolis. **Rank:** 24.

Total Households: © MSI Consumer Market Data as of 1/1/88. TV Homes, TV% and Circulation © 1988 Arbitron. County coverage based on Arbitron study.

Net Weekly Circulation	State County	Total Households	TV Households	%
<b>50% &amp; Over</b>	<b>INDIANA</b>			
	Bartholomew	24,400	24,000	98
	Benton	3,600	3,500	97
	Blackford	5,700	5,600	98
	Boone	14,000	13,800	99
	Brown	5,200	5,100	98
	Carroll	7,200	7,100	99
	Cass	14,800	14,500	98
	Clinton	11,400	11,200	98
	Decatur	8,300	8,100	98
	Delaware	44,200	43,600	99
	Fayette	9,900	9,700	98
	Fountain	6,700	6,600	99
	Grant	27,600	27,100	98
	Hamilton	33,800	33,400	99
	Hancock	16,200	16,000	99
	Hendricks	25,300	25,000	99
	Henry	18,500	18,200	98



WTHR BMPCT—831103KR Granted 12/21/83 ©American Map Corp., No. 14244

Net Weekly Circulation	State County	Total Households	TV Households	%
<b>50% &amp; Over</b>	Howard	32,300	31,800	98
	Jay	8,300	8,100	98
	Johnson	29,000	28,700	99
	Madison	48,500	47,900	99
	Marion	299,900	295,700	99
	Miami	13,700	13,400	98
	Monroe	36,400	35,300	97
	Montgomery	13,300	13,100	98
	Morgan	19,200	18,900	98
	Putnam	9,900	9,700	98
	Randolph	10,900	10,700	98
	Rush	6,500	6,400	98
	Shelby	14,300	14,100	99
	Tippecanoe	43,100	42,000	97
	Tipton	6,300	6,200	98
Warren	3,000	2,900	97	
Wayne	27,100	26,600	98	
White	9,300	9,100	98	

Between 25-49%	INDIANA	Total Households	TV Households	%
Greene	12,200	11,900	98	
Jackson	13,700	13,500	99	
Jennings	7,900	7,700	97	
Lawrence	16,400	16,100	98	
Owen	6,500	6,400	98	
Parke	5,900	5,800	98	
Wabash	12,400	12,100	98	

Between 5-24%	INDIANA	Total Households	TV Households	%
Clay	9,400	9,300	98	
Franklin	6,600	6,400	97	
Fulton	7,500	7,400	99	
Pulaski	5,100	4,900	96	
Sullivan	8,200	8,000	98	
Union	2,400	2,300	96	
Vermillion	7,300	7,200	99	

<b>Station Totals</b>	<b>1,029,300</b>	<b>1,012,100</b>	<b>98</b>
<b>Net Weekly Circulation (1988)</b>			<b>805,900</b>
<b>Average Daily Circulation (1988)</b>			<b>479,200</b>

# Indiana—Indianapolis

**WXIN**

**Ch. 59**

**Network Service:** Fox.

**Licensee:** Atin Communications Inc., 1440 N. Meridian St., Indianapolis, IN 46202.

**Studio:** 1440 N. Meridian St., Indianapolis, IN 46202.

**Telephone:** 317-632-5900.

**Technical Facilities:** Channel No. 59 (740-746 MHz). Authorized power: 2090-kw max. visual, 209-kw max. aural. Antenna: 992-ft. above av. terrain, 1014-ft. above ground, 1814-ft. above sea level.

Latitude 39° 53' 20"  
Longitude 86° 12' 07"

**Transmitter:** 2350 Westland Rd., Indianapolis.

**Multichannel TV Sound:** Stereo only.

**Satellite Earth Stations:** Harris, 6.1-meter C-band; Harris, 4.6-meter C-band; Harris receivers.

**News Service:** UPI.

**Ownership:** Outlet Communications Inc., 100%. See Group Ownership of Television Stations.

**Began Operation:** February 2, 1984. Sale to present owner by USA Communications Inc. approved by FCC Dec. 26, 1984.

**Represented (sales):** Katz Independent TV Sales.

**Represented (legal):** Sundlun, Scher & Singer.

**Personnel:**

JOSEPH YOUNG, vice president & general manager.  
RAY HUNT, general sales manager.  
DENNIS CHRISTINE JR., national sales manager.  
GEORGE BOGGS, program manager.  
SCOTT FARLEY, local sales manager.  
MIKE McKINNON, chief engineer.  
ANNA KOKAS, promotion director.  
SARAH BONNER, business manager.

**Highest One Hour Rate:** \$10,000.

**Highest 30 Sec. Rate:** \$1800.

**City of License:** Indianapolis. **ADI:** Indianapolis. **Rank:** 24.

Total Households: © MSI Consumer Market Data as of 1/1/88. TV Homes, TV% and Circulation © 1988 Arbitron. County coverage based on Arbitron study.

Net Weekly Circulation	State County	Total Households	TV Households	%
<b>INDIANA</b>				
<b>50% &amp; Over</b>	Boone	14,000	13,800	99
	Cass	14,800	14,500	98
	Clinton	11,400	11,200	98
	Hamilton	33,800	33,400	99
	Hancock	16,200	16,000	99
	Hendricks	25,300	25,000	99
	Madison	48,500	47,900	99
	Marion	299,900	295,700	99
	Morgan	19,200	18,900	98
	Rush	6,500	6,400	98
	Tippecanoe	43,100	42,000	97



Net Weekly Circulation	State County	Total Households	TV Households	%
<b>INDIANA</b>				
<b>Between 25-49%</b>	Bartholomew	24,400	24,000	98
	Carroll	7,200	7,100	99
	Delaware	44,200	43,600	99
	Grant	27,600	27,100	98
	Henry	18,500	18,200	98
	Howard	32,300	31,800	98
	Johnson	29,000	28,700	99
	Miami	13,700	13,400	98
	Monroe	36,400	35,300	97
	Montgomery	13,300	13,100	98
	Putnam	9,900	9,700	98
	Randolph	10,900	10,700	98
	Shelby	14,300	14,100	99
	Tipton	6,300	6,200	98
Warren	3,000	2,900	97	
White	9,300	9,100	98	
<b>INDIANA</b>				
<b>Between 5-24%</b>	Blackford	5,700	5,600	98
	Brown	5,200	5,100	98
	Clay	9,400	9,300	98
	Decatur	8,300	8,100	98
	Fayette	9,900	9,700	98
	Fountain	6,700	6,600	99
	Jackson	13,700	13,500	99
	Jay	8,300	8,100	98
	Jennings	7,900	7,700	97
	Lawrence	16,400	16,100	98
Owen	6,500	6,400	98	
Union	2,400	2,300	96	
<b>Station Totals</b>		<b>933,400</b>	<b>918,300</b>	<b>98</b>
<b>Net Weekly Circulation (1988)</b>			<b>438,300</b>	
<b>Average Daily Circulation (1988)</b>			<b>181,300</b>	

# Indiana—Bloomington-Indianapolis

**WTTV**

Ch. 4

(Operates satellite WTTK, Kokomo, IN)

**Network Service:** None, independent.

**Licensee:** Capitol Bcstg. Co. Inc., Box 12000, Raleigh, NC 27605-2000.

**Studios:** 3490 Bluff Rd., Indianapolis, IN 46217; 1020 S. Highland Ave., Bloomington, IN 47401.

**Telephone:** 317-787-2211. **TWX:** 810-341-3177.

**Technical Facilities:** Channel No. 4 (66-72 MHz). Authorized power: 55-kw visual, 10.2-kw aural. Antenna: 1200-ft. above av. terrain, 1170-ft. above ground, 2037-ft. above sea level.

Latitude 39° 24' 26.50"  
Longitude 86° 08' 52.00"

**Transmitter:** Trafalgar, IN.

**Satellite Earth Stations:** Transmit/receive Harris, 8.8-meter C-band & Scientific-Atlanta, 4.6-meter Ku-band; Microdyne, 3.6-meter Ku-band; Vertex, 6.1-meter C-band; Harris, Scientific-Atlanta, Standard Communications receivers.

**News Service:** UPI.

**Ownership:** Capitol Bcstg. Co. Inc. See Group Ownership of Television Stations.

**Began Operation:** November 11, 1949. Sale by Sarkes Tarzian Inc. approved by FCC May 9, 1978 (*Television Digest*, Vol. 17:29). Sale to Tel-Am Operations Inc. by Teleco Inc. approved by FCC Jan. 24, 1984. Sale to present owner approved June 7, 1988.

**Represented (sales):** TeleRep Inc.

**Represented (legal):** Fletcher, Heald & Hildreth.

**Represented (engineering):** Moffet, Larson & Johnson Inc.

**Personnel:**

FREDERICK R. BARBER, vice president & general manager.  
CLYDE V. DUTTON, general sales manager.  
BERNARD J. SOUERS, local sales manager.  
MICHAEL S. DAVIS, program manager.  
TOM WEBER, director of engineering.  
JIM LOCKWOOD, news director.  
PEGGY McCLELLAND, production manager.  
CHUCK WORKMAN, public affairs director.  
JIM HAIR, operations manager.  
DICK BLAIR, manager of Bloomington operations.  
DOUG HOUSEMEYER, promotion & marketing director.  
STEVE MYERS, controller.

**Rates:** Not available.

**City of License:** Bloomington. **ADI:** Indianapolis. **Rank:** 24.

Total Households: © MSI Consumer Market Data as of 1/1/88. TV Homes, TV% and Circulation © 1988 Arbitron. County coverage based on Arbitron study.

Net Weekly Circulation	State County	Total Households	TV Households	%
<b>50% &amp; Over</b>				
	<b>INDIANA</b>			
	Bartholomew	24,400	24,000	98
	Boone	14,000	13,800	99
	Brown	5,200	5,100	98
	Clay	9,400	9,300	98
	Delaware	44,200	43,600	99
	Fayette	9,900	9,700	98
	Fountain	6,700	6,600	99
	Greene	12,200	11,900	98
	Hamilton	33,800	33,400	99
	Hancock	16,200	16,000	99
	Hendricks	25,300	25,000	99
	Henry	18,500	18,200	98
	Howard	32,300	31,800	98
	Jackson	13,700	13,500	99
	Jefferson	10,600	10,400	98



WTTV BPC-T-5061 Granted 11/14/77

© American Map Corp., 14244

Net Weekly Circulation	State County	Total Households	TV Households	%
<b>50% &amp; Over</b>				
	Jennings	7,900	7,700	97
	Johnson	29,000	28,700	99
	Lawrence	16,400	16,100	98
	Madison	48,500	47,900	99
	Marion	299,900	295,700	99
	Martin	3,900	3,800	97
	Monroe	36,400	35,300	97
	Montgomery	13,300	13,100	98
	Morgan	19,200	18,900	98
	Owen	6,500	6,400	98
	Parke	5,900	5,800	98
	Putnam	9,900	9,700	98
	Rush	6,500	6,400	98
	Shelby	14,300	14,100	99
	Tipton	6,300	6,200	98
	Vermillion	7,300	7,200	99

<b>Between 25-49%</b>				
	<b>ILLINOIS</b>			
	Crawford	8,400	8,200	98
	Edgar	8,400	8,200	98
	Vermillion	36,200	35,500	98

	<b>INDIANA</b>			
	Benton	3,600	3,500	97
	Carroll	7,200	7,100	99
	Cass	14,800	14,500	98
	Clinton	11,400	11,200	98
	Daviess	10,500	10,200	97
	Decatur	8,300	8,100	98
	Dubois	12,900	12,500	97
	Grant	27,600	27,100	98
	Jay	8,300	8,100	98
	Knox	16,000	15,700	98

(Continued on page A-432)

<b>Station Totals</b>	<b>1,892,600</b>	<b>1,862,600</b>	<b>98</b>
<b>Net Weekly Circulation (1988)</b>		<b>797,500</b>	
<b>Average Daily Circulation (1988)</b>		<b>314,500</b>	

# Indiana—Kokomo

**WTTK**

**Ch. 29**

(Satellite of WTTV Bloomington-Indianapolis, IN)

**Network Service:** None, independent.

**Licensee:** WTTV Inc., Box 12000, Raleigh, NC 27605-2000.

**Studio:** See WTTV, Bloomington.

**Telephone:** 317-787-2211.

**Technical Facilities:** Channel No. 29 (560-566 MHz). Authorized power: 3090-kw max. visual, 309-kw max. aural. Antenna: 774-ft. above av. terrain, 755-ft. above ground, 1621-ft. above sea level.

Latitude	40°	20'	20"
Longitude	85°	57'	15"

**Transmitter:** Windfall, IN.

**Ownership:** Capitol Bcstg. Co. Inc., 100%. See Group Ownership of Television Stations.

**Began Operation:** May 1, 1988.

**Represented (sales):** TeleRep Inc.

**Represented (legal):** Fletcher, Heald & Hildreth.

**Represented (engineering):** Moffet, Larson & Johnson Inc.

**Personnel:**

- FREDERICK BARBER, vice president & general manager.
- TOM WEBER, director of engineering.
- CLYDE DUTTON, general sales manager.
- BERNIE SOUERS, local sales manager.

**Arbitron Data:** Not available



WTTK BMPCT-880202KH Granted 3/29/88

© American Map Corp., No. 14244

City of License: Kokomo. ADI: Indianapolis. Rank: 24.

# Indiana—Lafayette-Kokomo

**WLF1-TV**

Ch. 18

# TV 18 WLF1-TV LAFAYETTE

**Network Service:** CBS.

**Licensee:** WLF1-TV Inc., 2605 Yeager Rd., West Lafayette, IN 47906.

**Studio:** 2605 Yeager Rd., West Lafayette, IN 47906.

**Mailing Address:** Box 7018, Lafayette, IN 47903.

**Telephone:** 317-463-1800. **Fax:** 317-463-9960.

**Technical Facilities:** Channel No. 18 (494-500 MHz). Authorized power: 1490-kw max. & 631-kw horizontal visual, 298-kw max. & 126-kw horizontal aural. Antenna: 780-ft. above av. terrain, 783-ft. above ground, 1553-ft. above sea level.

Latitude 40° 23' 20"  
Longitude 86° 36' 46"

**Transmitter:** 600 West Rd., Ross Twp., IN.

**Multichannel TV Sound:** Planned.

**Satellite Earth Stations:** Andrew, 10-meter C-band; Scientific-Atlanta, 7.2-meter C-band; RCA, 3-meter Ku-band; Scientific-Atlanta receivers.

**News Services:** AP, UPI.

**Ownership:** Blade Communications, 100%. See Group Ownership of TV Stations.

**Began Operation:** May 8, 1953 on Ch. 59. Transfer of TV and WASK(AM) to Rosenthal group from founder O. E. Richardson approved Feb. 20, 1957 by FCC (*Television Digest*, Vol. 13:4, 8). Sold to Sarkes Tarzian as Ch. 59, but left the air May 15, 1959 while sale was pending. Sale to Sarkes Tarzian by Henry Rosenthal and associates approved June 17, 1959; resumed operation on Ch. 18 Nov. 15, 1959 (Vol. 15:19, 20, 25, 46). Sale to RJN Bcstg. Inc. (Richard F. Shively) by Sarkes Tarzian Inc. approved Nov. 3, 1967. Sale to Blade Communications Inc. by RJN Bcstg. approved by FCC Sept. 13, 1979.

**Represented (sales):** Katz Television.

**Represented (legal):** Dow, Lohnes & Albertson.

**Represented (engineering):** Jules Cohen & Associates, P.C.

**Personnel:**

- ROBERT FORD, general manager.
- TOM COMBS, sales manager.
- MIKE PIGGOTT, news director.
- KEN GARDNER, director of operations & engineering.
- DICK LONG, local sales manager.
- KEN FITZGERALD, chief engineer.
- NINA HART, program director.
- JON HENDRICKSON, promotion director.
- ROGER TELFER, business manager.



WLF1 BMPCT—7447 Granted 3/15/73

© American Map Corp., No. 14244

**Highest One Hour Rate:** \$900.

**Highest 30 Sec. Rate:** \$425.

**NETWORK BASE HOURLY RATE:** \$245.

**City of License:** Lafayette. **ADI:** Lafayette, IN. **Rank:** 193.

**Total Households:** © MSI Consumer Market Data as of 1/1/88. TV Homes, TV% and Circulation © 1988 Arbitron. County coverage based on Arbitron study.

Net Weekly Circulation	State County	Total Households	TV Households	%
<b>50% &amp; Over</b>	<b>INDIANA</b>			
	Benton	3,600	3,500	97
	Carroll	7,200	7,100	99
	Cass	14,800	14,500	98
	Clinton	11,400	11,200	98
	Fountain	6,700	6,600	99
	Tippecanoe	43,100	42,000	97
Warren	3,000	2,900	97	
White	9,300	9,100	98	
<b>Between 25-49%</b>	<b>INDIANA</b>			
	Howard	32,300	31,800	98
	Jasper	9,200	9,000	98
	Miami	13,700	13,400	98
	Montgomery	13,300	13,100	98
Tipton	6,300	6,200	98	
<b>Between 5-24%</b>	<b>INDIANA</b>			
	Boone	14,000	13,800	99
	Fulton	7,500	7,400	99
	Grant	27,600	27,100	98
	Newton	5,300	5,200	98
Pulaski	5,100	4,900	96	
<b>Station Totals</b>		<b>233,400</b>	<b>228,800</b>	<b>98</b>
<b>Net Weekly Circulation (1988)</b>				<b>111,900</b>
<b>Average Daily Circulation (1988)</b>				<b>53,700</b>



# Indiana—Marion

**WMCC**

**Ch. 23**

**Network Service:** None, independent.

**Licensee:** Marion TV Inc., 2250 Seymour Ave., Cincinnati, OH 45212.

**Studio:** Rural Rte. 2, Box 97A, Noblesville, IN 46060.

**Telephone:** 317-552-0804.

**Technical Facilities:** Channel No. 23 (524-530 MHz). Authorized power: 5000-kw visual, 600-kw aural. Antenna: 964-ft. above av. terrain, 963-ft. above ground, 1825-ft. above sea level.

Latitude 40° 08' 57"  
Longitude 85° 56' 15"

**Transmitter:** NE corner of intersection of Hwy. 213 & 246th St., Strawtown.

**Ownership:** Gerald J. Robinson, 100%. See Group Ownership of Television Stations.

**Began Operation:** October 19, 1987.

**Personnel:**

JOE MAZZA, general manager.  
JEFF SCHROCK, chief engineer.  
JAY REYNOLDS, sales manager.

**City of License:** Marion. ADI: Indianapolis. Rank: 24.

Total Households: © MSI Consumer Market Data as of 1/1/88. TV Homes, TV% and Circulation © 1988 Arbitron. County coverage based on Arbitron study.

Net Weekly Circulation	State County	Total Households	TV Households	%
<b>Between 5-24%</b>	<b>INDIANA</b>			
	Boone	14,000	13,800	99
	Cass	14,800	14,500	98
	Clinton	11,400	11,200	98
	Delaware	44,200	43,600	99
	Grant	27,600	27,100	98
	Hamilton	33,800	33,400	99
	Hancock	16,200	16,000	99
	Hendricks	25,300	25,000	99
	Henry	18,500	18,200	98
	Howard	32,300	31,800	98
Johnson	29,000	28,700	99	
Madison	48,500	47,900	99	



Net Weekly Circulation	State County	Total Households	TV Households	%
<b>Between 5-24%</b>	Marion	299,900	295,700	99
	Morgan	19,200	18,900	98
	Randolph	10,900	10,700	98
	Tipton	6,300	6,200	98
<b>Station Totals</b>		<b>651,900</b>	<b>642,700</b>	<b>99</b>
<b>Net Weekly Circulation (1988)</b>			<b>48,400</b>	
<b>Average Daily Circulation (1988)</b>			<b>17,000</b>	

# Indiana—Richmond

**WKOI**

**Ch. 43**

**Network Service:** None, independent.

**Licensee:** Trinity Bcstg. of Indiana Inc., Box 1057, Richmond, IN 47375.

**Studio:** 1702 S. 9th St., Richmond, IN 47374.

**Mailing Address:** Box 1057, Richmond, IN 47375.

**Telephone:** 317-935-2390.

**Technical Facilities:** Channel No. 43 (644-650 MHz). Authorized power: 1410-kw visual, 141-kw aural. Antenna: 990-ft. above av. terrain, 1003-ft. above ground, 1903-ft. above sea level.

Latitude 39° 30' 44"  
Longitude 84° 38' 09"

**Transmitter:** Rte. 73, Collinsville, 2080 Trenton-Oxford Rd.

**Satellite Earth Station:** Scientific-Atlanta, 5-meter C-band; Scientific-Atlanta receivers.

**Ownership:** Trinity Broadcasting Network Inc., a non-profit corp. See Group Ownership of Television Stations.

**Began Operation:** May 11, 1982.

**Represented (legal):** May & Dunne, Chartered.

**Personnel:**

MARY L. LAIRD, supervisor of station operations.  
JOE HOYER, production manager.  
CARL DOLE, chief engineer.

**Rates:** Not available.

**City of License:** Richmond. **ADI:** Dayton. **Rank:** 48.

Total Households: © MSI Consumer Market Data as of 1/1/88. TV Homes, TV% and Circulation © 1988 Arbitron. County coverage based on Arbitron study.

Net Weekly Circulation	State County	Total Households	TV Households	%
<b>Between 5-24%</b>	INDIANA			
	Henry	18,500	18,200	98
	Randolph	10,900	10,700	98



WKOI BPCT-5228 Granted 5/19/80

© American Map Corp., 14244

Net Weekly Circulation	State County	Total Households	TV Households	%
<b>Between 5-24%</b>	KENTUCKY			
	Grant	4,900	4,900	100
	OHIO			
	Preble	14,600	14,400	99
	Warren	36,100	35,600	99
<b>Station Totals</b>		<b>85,000</b>	<b>83,800</b>	<b>99</b>
<b>Net Weekly Circulation (1988)</b>			<b>26,100</b>	
<b>Average Daily Circulation (1988)</b>			<b>10,400</b>	

# Indiana—South Bend

## WHME-TV

Ch. 46

**Network Service:** None, independent.

**Licensee:** Lester Sumrall Evangelistic Association Inc., Box 12, South Bend, IN 46624.

**Studio:** 61300 S. Ironwood Rd., South Bend, IN 46614.

**Telephone:** 219-291-8200.

**Technical Facilities:** Channel No. 46 (662-668 MHz). Authorized power: 891-kw visual, 178-kw aural. Antenna: 1000-ft. above av. terrain, 982-ft. above ground, 1828-ft. above sea level.

Latitude 41° 35' 43"  
Longitude 86° 09' 38"

**Transmitter:** Intersection of Fern & Roosevelt Rds.

**Satellite Earth Stations:** Transmit/receive Harris, 9.2-meter; Microdyne, 9.2-meter; Harris, Microdyne receivers.

**News Service:** UPI.

**Ownership:** Le Sea Broadcasting Co. See Group Ownership of Television Stations.

**Began Operation:** July 25, 1974. Left air April 6, 1976. Sale to present owner approved by FCC June 10, 1977. Resumed operation Sept. 10, 1977 (*Television Digest*, Vol. 17:38).

**Represented (engineering):** E. Harold Munn Jr. & Associates Inc.

**Personnel:**

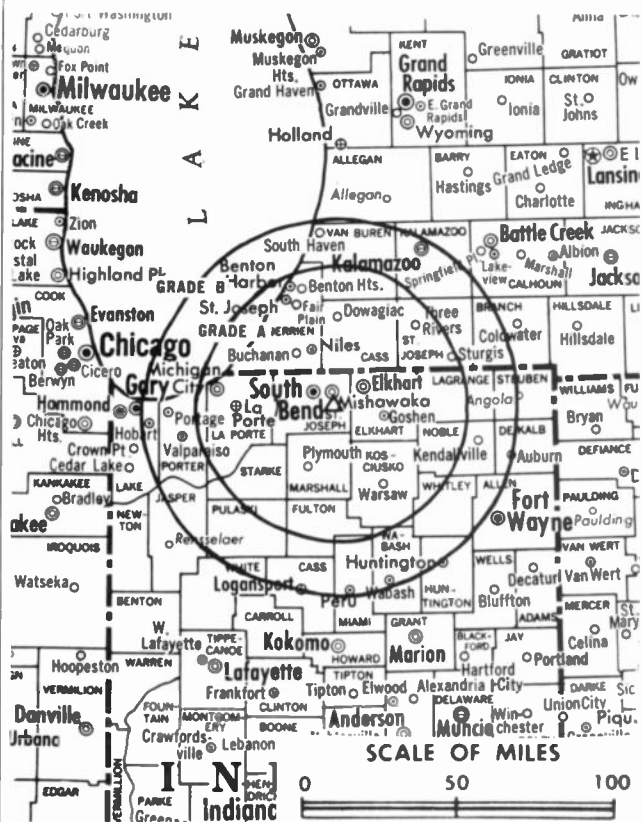
LESTER SUMRALL, president.  
PETE SUMRALL, general manager.

**Highest 30 Sec. Rate:** \$50.

**City of License:** South Bend. ADI: South Bend-Elkhart. Rank: 84.

Total Households: © MSI Consumer Market Data as of 1/1/88. TV Homes, TV% and Circulation © 1988 Arbitron. County coverage based on Arbitron study.

Net Weekly Circulation	State County	Total Households	TV Households	%
<b>Between 25-49%</b>	<b>INDIANA</b>			
	Elkhart	53,400	52,200	98
	Fulton	7,500	7,400	99
	Kosciusko	23,800	23,300	98
	Lagrange	9,000	8,600	96
	Marshall	15,300	15,000	98
<b>Between 5-24%</b>	<b>INDIANA</b>			
	De Kalb	11,800	11,700	99
	Huntington	13,600	13,400	99
	Jasper	9,200	9,000	98
	La Porte	37,400	37,000	99



WHME-TV BMPCT-7479 Granted 7/25/73

© American Map Corp., 14244

Net Weekly Circulation	State County	Total Households	TV Households	%
<b>Between 5-24%</b>	Noble	13,700	13,400	98
	Pulaski	5,100	4,900	96
	St Joseph	88,800	87,600	99
	Starke	7,900	7,700	97
	Steuben	10,100	9,900	98
	Wabash	12,400	12,100	98
	Whitley	9,500	9,400	99
	<b>MICHIGAN</b>			
	Berrien	61,000	59,900	98
	Cass	18,100	17,800	98
<b>Station Totals</b>		<b>454,600</b>	<b>446,700</b>	<b>98</b>
	<b>Net Weekly Circulation (1988)</b>			<b>93,000</b>
	<b>Average Daily Circulation (1988)</b>			<b>31,800</b>

# Indiana—South Bend

## WNDU-TV

Ch. 16

Network Service: NBC.

Licensee: Michiana Telecasting Corp., Box 1616, South Bend, IN 46634.

Studio: 54516 Business U.S. 31 N, South Bend, IN 46637.

Mailing Address: Box 1616, South Bend, IN 46634.

Telephone: 219-239-1616. TWX: 810-299-2594.

Fax: 219-282-2916.

Technical Facilities: Channel No. 16 (482-488 MHz). Authorized power: 3770-kw max. & 1955-kw horizontal visual, 754-kw max. & 390-kw horizontal aural. Antenna: 1069-ft. above av. terrain, 1068-ft. above ground, 1913-ft. above sea level.

Latitude 41° 36' 20.00"  
Longitude 86° 12' 44.50"

Transmitter: Ironwood & Kern Rds.

Multichannel TV Sound: Stereo only.

Satellite Earth Stations: Transmit/receive 2 Satcom Technologies, 9.2-meter C-band & Andrew, 2.4-meter Ku-band; ADM, 7-meter C-band; Scientific-Atlanta, 4-meter Ku-band; Gardiner, M/A-Com, Scientific-Atlanta, Standard Communications receivers.

AM Affiliate: WNDU, 1-kw, 1490 kHz (ABC).

FM Affiliate: WNDU-FM, 12-kw, 92.9 MHz (No. 225), 880-ft.

News Services: AP, Group W Newsfeed, NBC.

Ownership: Michiana Telecasting Corp., 100%. Rev. E. William Beauchamp, C.S.C., secy.-treas.

Began Operation: July 15, 1955.

Represented (sales): Adam Young Inc.

Represented (legal): Peper, Martin, Jensen, Maichel & Hetlage.

Represented (engineering): A. D. Ring & Associates, P.C.

### Personnel:

BAZIL O'HAGAN, president & general manager.  
HARRY KEVORKIAN, vice president, education & administration.  
MICHAEL LEYES, general sales manager.  
PAT BARTH, local sales manager.  
KAREN CROAKE-HEISLER, program director.  
DENNIS MAJEWSKI, production manager.  
GREGORY J. GICZI, operations manager.  
MELISSA HEILMAN, promotion manager.  
GARY SIEBER, director of news & sports.  
RUSS SUMMERVILLE, chief engineer.  
JOHN G. HOOVER, business manager.

Highest One Hour Rate: \$3400.

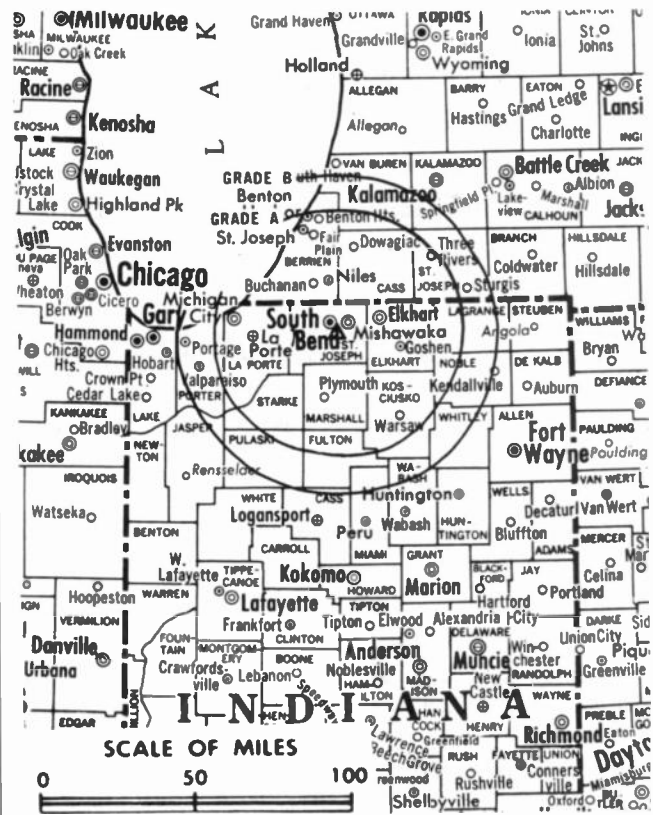
Highest 30 Sec. Rate: \$1400.

NETWORK BASE HOURLY RATE: \$1000.

City of License: South Bend. ADI: South Bend-Elkhart. Rank: 84.

Total Households: © MSI Consumer Market Data as of 1/1/88. TV Homes, TV% and Circulation © 1988 Arbitron. County coverage based on Arbitron study.

Net Weekly Circulation	State County	Total Households	TV Households	%
50% & Over	INDIANA			
	Cass	14,800	14,500	98
	Elkhart	53,400	52,200	98
	Fulton	7,500	7,400	99



WNDU-TV BPCT-4222 Granted 12/10/69

© American Map Corp., No. 14244

Net Weekly Circulation	State County	Total Households	TV Households	%
50% & Over	Kosciusko	23,800	23,300	98
	Lagrange	9,000	8,600	96
	La Porte	37,400	37,000	99
	Marshall	15,300	15,000	98
	Pulaski	5,100	4,900	96
	St Joseph	88,800	87,600	99
	Starke	7,900	7,700	97
	MICHIGAN			
	Berrien	61,000	59,900	98
	Cass	18,100	17,800	98
St Joseph	21,600	21,300	99	
Between 25-49%	INDIANA			
	Jasper	9,200	9,000	98
	Miami	13,700	13,400	98
	Noble	13,700	13,400	98
	Steuben	10,100	9,900	98
	Wabash	12,400	12,100	98
White	9,300	9,100	98	
MICHIGAN				
Branch	14,600	14,400	99	
Between 5-24%	INDIANA			
	Carroll	7,200	7,100	99
	De Kalb	11,800	11,700	99
	Porter	44,200	43,600	99
	Whitley	9,500	9,400	99
MICHIGAN				
Van Buren	25,400	25,100	99	
Station Totals		544,800	535,400	98
Net Weekly Circulation (1988)			344,500	
Average Daily Circulation (1988)			201,200	

# Indiana—South Bend

**WSBT-TV**

Ch. 22

**Network Service:** CBS.

**Licensee:** WSBT Inc., 300 W. Jefferson Blvd., South Bend, IN 46601.

**Studio:** 300 W. Jefferson Blvd., South Bend, IN 46601.

**Telephone:** 219-233-3141. **TWX:** 810-299-2500.

**Technical Facilities:** Channel No. 22 (518-524 MHz). Authorized power: 4790-kw max. visual, 479-kw max. aural. Antenna: 1070-ft. above av. terrain, 1048-ft. above ground, 1918-ft. above sea level.

Latitude 41° 37' 00"  
Longitude 86° 13' 01"

**Transmitter:** 60351 Ironwood Rd.

**Multichannel TV Sound:** Stereo only.

**Satellite Earth Stations:** Transmit/receive Satcom, 2.4-meter Ku-band; AFC, 3.65-meter C-band; Harris, 6.1-meter C-band; RCA Americom, 3.65-meter Ku-band; SatCom, 5-meter C-band; AFC, Harris, Scientific-Atlanta receivers.

**AM Affiliate:** WSBT, 5-kw, 960 kHz (CBS).

**FM Affiliate:** WNSN, 13.0-kw, 101.5 MHz (No. 268), 967-ft.

**News Services:** AP, CBS, NIWS.

**Ownership:** Schurz Communications Inc. See Group Ownership of Television Stations.

**Began Operation:** December 21, 1952.

**Represented (sales):** Katz Television.

**Represented (legal):** Hogan & Hartson.

**Represented (engineering):** David Steel & Associates Inc.

**Personnel:**

- E. BERRY SMITH, president & general manager.
- JAMES D. FREEMAN, vice president & station manager.
- NORBERT J. GASSESMITH, vice president, program director & film buyer.
- JERRY BLECK, vice president, research.
- TOM LABUZIENSKI, local sales manager.
- SARAH FLYNN, national sales manager.
- KENNETH BIGGINS, business manager.
- RODERICK S. JOHNSON, community affairs director.
- ROBERT W. BELL, chief engineer.
- ROBERT B. WILLIAMS, promotion manager.
- BILL CRAFTON, news director.
- JULIUS DECOCCQ, production manager.

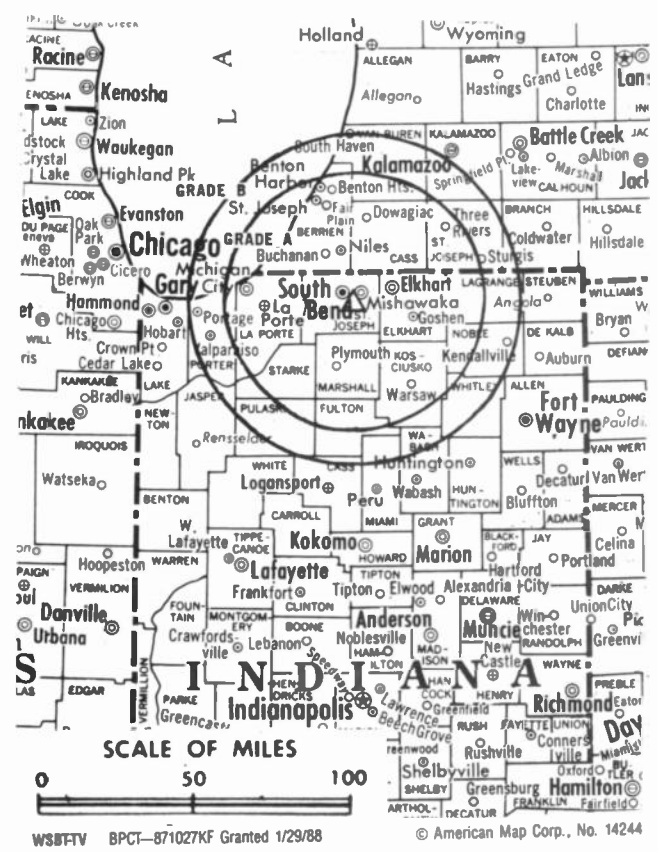
**Highest One Hour Rate:** \$3000.

**Highest 30 Sec. Rate:** \$800.

**NETWORK BASE HOURLY RATE:** \$940.

**City of License:** South Bend. **ADI:** South Bend-Elkhart. **Rank:** 84.

Total Households: © MSI Consumer Market Data as of 1/1/88. TV Homes, TV% and Circulation © 1988 Arbitron. County coverage based on Arbitron study.



WSBT-TV BPC1-871027KF Granted 1/29/88 © American Map Corp., No. 14244

Net Weekly Circulation	State County	Total Households	TV Households	Households %
<b>50% &amp; Over</b>	La Porte	37,400	37,000	99
	Marshall	15,300	15,000	98
	Pulaski	5,100	4,900	96
	St Joseph	88,800	87,600	99
	Starke	7,900	7,700	97
	<b>MICHIGAN</b>			
	Berrien	61,000	59,900	98
	Cass	18,100	17,800	98
	St Joseph	21,600	21,300	99
	<b>Between 25-49%</b>	<b>INDIANA</b>		
Newton		5,300	5,200	98
Noble		13,700	13,400	98
<b>Between 5-24%</b>	<b>MICHIGAN</b>			
	Van Buren	25,400	25,100	99
	<b>INDIANA</b>			
	Cass	14,800	14,500	98
	Jasper	9,200	9,000	98
	Miami	13,700	13,400	98
	Porter	44,200	43,600	99
	Steuben	10,100	9,900	98
	Wabash	12,400	12,100	98
	White	9,300	9,100	98
<b>MICHIGAN</b>	Branch	14,600	14,400	99
	Kalamazoo	80,900	79,800	99
	<b>Station Totals</b>	<b>602,500</b>	<b>592,200</b>	<b>98</b>
<b>Net Weekly Circulation (1988)</b>				<b>322,500</b>
<b>Average Daily Circulation (1988)</b>				<b>176,700</b>

# Indiana—Elkhart-South Bend

**WSJV**

**Ch. 28**

**Network Service:** ABC.

**Licensee:** WSJV-TV Inc., 58096 County Rd. 7 South, Elkhart, IN 46517.

**Studio:** 58096 County Rd. 7 South, Elkhart, IN 46517.

**Mailing Address:** Box 1646, Elkhart, IN 46515.

**Telephones:** 219-293-8616, Elkhart; 219-674-5106, South Bend.

**TWX:** 497-1504.

**Technical Facilities:** Channel No. 28 (554-560 MHz). Authorized power: 3020-kw max. visual 410-kw max. aural. Antenna: 1090-ft. above av. terrain, 1044-ft. above ground, 1914-ft. above sea level.

Latitude 41° 36' 58"  
Longitude 86° 11' 38"

**Transmitter:** Grass Rd., 3-mi. SW of Mishawaka, IN.

**Multichannel TV Sound:** Stereo only.

**News Services:** AP, ABC.

**Ownership:** Quincy Broadcasting Co., 100%. See Group Ownership of Television Stations.

**Began Operation:** March 15, 1954. Sale to present owner by Truth Publishing Co. (John F. Dille Jr., et al.) approved by FCC March 31, 1975.

**Represented (sales):** Blair Television.

**Represented (legal):** Wilkinson, Barker, Knauer & Quinn.

**Represented (engineering):** Lohnes & Culver.

**Personnel:**

- DON E. FULLER, vice president & general manager.
- JOHN HART, general sales manager.
- MARTHA SIMS, program director.
- TERRY DAY, chief engineer.
- PAM YODER, computer operations manager.
- KEVIN SARGENT, operations manager.
- MORRIE GOODMAN, news director.
- PAM LAMB, public affairs director.
- JAMES SMITH, promotion director.

**Highest One Hour Rate:** \$3600.

**Highest 30 Sec. Rate:** \$1400.

**NETWORK BASE HOURLY RATE:** \$700.

**City of License:** Elkhart. **ADI:** South Bend-Elkhart. **Rank:** 84.

Total Households: © MSI Consumer Market Data as of 1/1/88. TV Homes, TV% and Circulation © 1988 Arbitron. County coverage based on Arbitron study.

Net Weekly Circulation	State County	Total Households	TV Households	%
<b>50% &amp; Over</b>	<b>INDIANA</b>			
	Elkhart	53,400	52,200	98
	Fulton	7,500	7,400	99
	Kosciusko	23,800	23,300	98
	Lagrange	9,000	8,600	96
	Marshall	15,300	15,000	98



WSJV BPTC-870623KJ Granted 7/28/87 © American Map Corp., No. 14244

Net Weekly Circulation	State County	Total Households	TV Households	%		
<b>50% &amp; Over</b>	Pulaski	5,100	4,900	96		
	St Joseph	88,800	87,600	99		
	Starke	7,900	7,700	97		
<b>MICHIGAN</b>	Berrien	61,000	59,900	98		
	Cass	18,100	17,800	98		
	St Joseph	21,600	21,300	99		
	<b>INDIANA</b>	La Porte	37,400	37,000	99	
		Noble	13,700	13,400	98	
<b>Between 25-49%</b>	<b>INDIANA</b>	Cass	14,800	14,500	98	
		De Kalb	11,800	11,700	99	
		Jasper	9,200	9,000	98	
		Miami	13,700	13,400	98	
		Porter	44,200	43,600	99	
		Steuben	10,100	9,900	98	
		Wabash	12,400	12,100	98	
		White	9,300	9,100	98	
		<b>MICHIGAN</b>	Branch	14,600	14,400	99
			Van Buren	25,400	25,100	99
<b>Station Totals</b>		<b>528,100</b>	<b>518,900</b>	<b>98</b>		
<b>Net Weekly Circulation (1988)</b>			<b>288,100</b>			
<b>Average Daily Circulation (1988)</b>			<b>151,000</b>			

# Indiana—Terre Haute

**WBAK-TV**

Ch. 38

Network Service: ABC.

Licensee: Terre Haute Independent Bcstrs. Inc., Box 719, Terre Haute, IN 47808.

Studio: 138 Poplar St., Terre Haute, IN 47807.

Mailing Address: Box 719, Terre Haute, IN 47808.

Telephone: 812-238-1515. TWX: 810-356-2131.

Technical Facilities: Channel No. 38 (614-620 MHz). Authorized power: 2140-kw visual, 214-kw aural. Antenna: 980-ft. above av. terrain, 1004-ft. above ground, 1549-ft. above sea level.

Latitude 39° 13' 58"  
Longitude 87° 23' 49"

Transmitter: W side of Hwy. 41, 1.3-mi. SW of Farmersburg, IN.

Satellite Earth Stations: ADM, 4.2-meter C-band; AFC, 3.7-meter Ku-band; ADM receivers.

News Services: ABC, AP.

Ownership: Bahakel Communications Ltd., 100%. See Group Ownership of Television Stations.

Began Operation: April 3, 1973. Sale to present owner by John M. House, et al., approved by FCC Feb. 28, 1977.

Represented (sales): Adam Young Inc.

**Personnel:**

CY N. BAHAKEL, president.  
TOM LAWRENCE, general manager.  
DAVID PIERCE, chief engineer.

Highest One Hour Rate: \$2000.

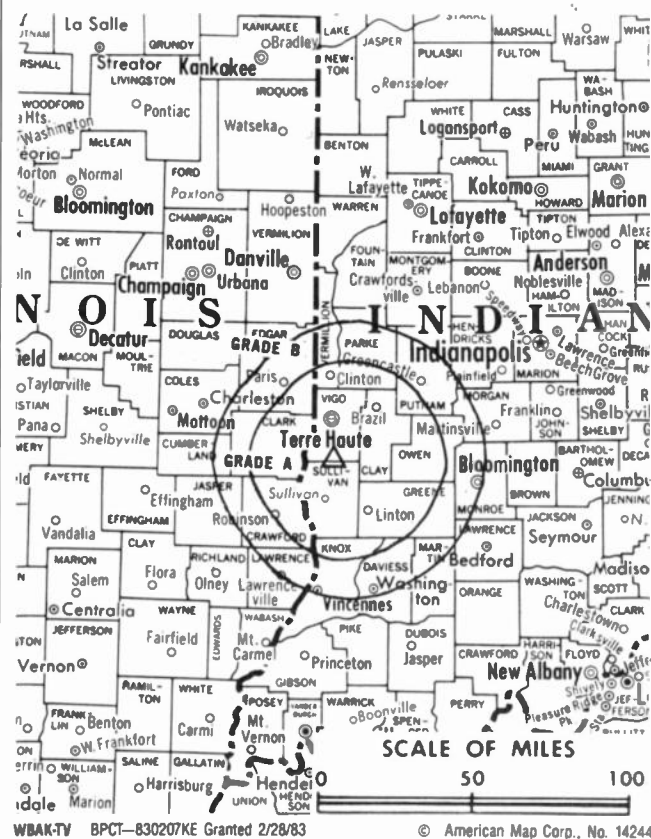
Highest 30 Sec. Rate: \$365.

NETWORK BASE HOURLY RATE: \$175.

City of License: Terre Haute. ADI: Terre Haute. Rank: 129.

Total Households: © MSI Consumer Market Data as of 1/1/88. TV Homes, TV% and Circulation © 1988 Arbitron. County coverage based on Arbitron study.

Net Weekly Circulation	State County	Total Households	TV Households	%
<b>50% &amp; Over</b>	<b>ILLINOIS</b>			
	Clark	6,700	6,500	97
	Crawford	8,400	8,200	98
	Edgar	8,400	8,200	98
	Jasper	4,400	4,200	97
<b>INDIANA</b>	Clay	9,400	9,300	98
	Greene	12,200	11,900	98



Net Weekly Circulation	State County	Total Households	TV Households	%
<b>50% &amp; Over</b>	Sullivan	8,200	8,000	98
	Vermillion	7,300	7,200	99
	Vigo	39,700	39,000	98
<b>Between 25-49%</b>	<b>ILLINOIS</b>			
	Coles	19,700	19,300	98
	Cumberland	4,500	4,400	98
	Lawrence	6,800	6,600	97
	<b>INDIANA</b>			
Daviess	10,500	10,200	97	
Knox	16,000	15,700	98	
Parke	5,900	5,800	98	
<b>Between 5-24%</b>	<b>ILLINOIS</b>			
	Effingham	12,300	11,800	96
	Richland	7,200	7,000	97
	<b>INDIANA</b>			
	Fountain	6,700	6,600	99
	Lawrence	16,400	16,100	98
Martin	3,900	3,800	97	
Monroe	36,400	35,300	97	
Owen	6,500	6,400	98	
Pike	5,300	5,100	96	
Putnam	9,900	9,700	98	
<b>Station Totals</b>		<b>272,700</b>	<b>266,300</b>	<b>98</b>
<b>Net Weekly Circulation (1988)</b>				<b>103,100</b>
<b>Average Daily Circulation (1988)</b>				<b>42,300</b>

# Indiana—Terre Haute

**WTHI-TV**

Ch. 10

**Network Service:** CBS.

**Licensee:** Wabash Valley Bcstg. Corp., 918 Ohio St., Terre Haute, IN 47808.

**Studio:** 918 Ohio St., Terre Haute, IN 47808.

**Telephone:** 812-232-9481. TWX: 810-356-2137.

**Technical Facilities:** Channel No. 10 (192-198 MHz). Authorized power: 316-kw visual, 31.6-kw aural. Antenna: 960-ft. above av. terrain, 993-ft. above ground, 1549-ft. above sea level.

Latitude 39° 14' 36"  
Longitude 87° 23' 07"

**Transmitter:** E of U.S. 41, 0.34-mi. S of Farmersburg, IN.

**Multichannel TV Sound:** Stereo only.

**Satellite Earth Station:** ADM, 6.1-meter; Scientific-Atlanta receivers.

**AM Affiliate:** WTHI, 5-kw (1-kw night), 1480 kHz (CBS).

**FM Affiliate:** WTHI-FM, 50-kw, 99.9 MHz (No. 260), 500-ft.

**News Services:** AP, CBS, Group W Newsfeed, UPI.

**Ownership:** Wabash Valley Broadcasting Corp., 100%. See Group Ownership of Television Stations.

**Began Operation:** July 22, 1954.

**Represented (sales):** Katz Television.

**Represented (legal):** Dow, Lohnes & Albertson.

**Represented (engineering):** Cohen, Dippell & Everist, P.C.

**Personnel:**

- DAVID BAILEY, vice president & general manager.
- PHIL JOHNSON, general sales manager.
- LOU FROEB, personnel & public relations director.
- ROD GARVIN, program director.
- BILL KAUFFMAN, local sales manager.
- JEFF TUCKER, chief engineer.
- KURT SWEENEY, news director.
- STEVE RIFKIN, promotion director.
- GARY CROWDER, business manager.
- AL DOWBNIA, marketing director.

**Highest One Hour Rate:** \$2200.

**Highest 30 Sec. Rate:** \$650.

**NETWORK BASE HOURLY RATE:** \$1574.

**City of License:** Terre Haute. **AOI:** Terre Haute. **Rank:** 129.

Total Households: © MSI Consumer Market Data as of 1/1/88. TV Homes, TV% and Circulation © 1988 Arbitron. County coverage based on Arbitron study.

Net Weekly Circulation	State County	Total Households	TV Households	%
<b>50% &amp; Over</b>				
	<b>ILLINOIS</b>			
	Clark	6,700	6,500	97
	Clay	6,200	5,900	95
	Crawford	8,400	8,200	98
	Cumberland	4,500	4,400	98
	Edgar	8,400	8,200	98
	Effingham	12,300	11,800	96
	Jasper	4,400	4,200	97
	Lawrence	6,800	6,600	97
	Richland	7,200	7,000	97



WTHI-TV BPCT-3289 Granted 6/18/64

© American Map Corp., No. 14244

Net Weekly Circulation	State County	Total Households	TV Households	%
<b>50% &amp; Over</b>				
	<b>INDIANA</b>			
	Clay	9,400	9,300	98
	Daviess	10,500	10,200	97
	Greene	12,200	11,900	98
	Knox	16,000	15,700	98
	Martin	3,900	3,800	97
	Owen	6,500	6,400	98
	Parke	5,900	5,800	98
	Sullivan	8,200	8,000	98
	Vermillion	7,300	7,200	99
	Vigo	39,700	39,000	98
<b>Between 25-49%</b>				
	<b>ILLINOIS</b>			
	Coles	19,700	19,300	98
	<b>INDIANA</b>			
	Fountain	6,700	6,600	99
	Monroe	36,400	35,300	97
	Pike	5,300	5,100	96
	Putnam	9,900	9,700	98
<b>Between 5-24%</b>				
	<b>ILLINOIS</b>			
	Edwards	3,700	3,500	95
	Piatt	6,500	6,400	98
	Shelby	9,300	9,000	97
	Vermillion	36,200	35,500	98
	Wayne	7,700	7,300	95
	<b>INDIANA</b>			
	Dubois	12,900	12,500	97
	Gibson	13,100	12,800	98
	Lawrence	16,400	16,100	98
	Montgomery	13,300	13,100	98
	Orange	7,000	6,800	97
	Warren	3,000	2,900	97
<b>Station Totals</b>		<b>391,600</b>	<b>382,000</b>	<b>98</b>
<b>Net Weekly Circulation (1988)</b>			<b>205,700</b>	
<b>Average Daily Circulation (1988)</b>			<b>119,200</b>	



# Indiana—Terre Haute

**WTWO**

Ch. 2

**Network Service:** NBC.

**Licensee:** Illiana Telecasting Corp., Box 299, Terre Haute, IN 47808.

**Studio:** U.S. Hwy. 41 S, Farmersburg, IN 47850.

**Telephones:** 812-232-9504; 812-696-2121. TWX: 810-350-2470.

**Technical Facilities:** Channel No. 2 (54-60 MHz). Authorized power: 100-kw visual, 19.5-kw aural. Antenna: 950-ft. above av. terrain, 994-ft. above ground, 1544-ft. above sea level.

Latitude 39° 14' 33"  
Longitude 87° 23' 29"

**Transmitter:** 1-mi. SW of Farmersburg, IN on W side of U.S. Hwys. 41 & 150.

**Satellite Earth Stations:** Harris, 7-meter Ku-band; ADM, 7-meter C-band; AFC, 3.6-meter Ku-band; Harris, 3-meter Ku-band; Avcom, Harris, Toshiba receivers.

**News Services:** NBC, AP.

**Ownership:** Malcolm I. Glazer, 100%. See Group Ownership of Television Stations.

**Began Operation:** September 1, 1965. Sale to present owner by Booth Newspapers Inc. approved by FCC July 18, 1975 (*Television Digest*, Vol. 15:9). Sale to Booth by J. R. Livesay, John T. Gelder, et al., approved by FCC Jan. 6, 1971.

**Represented (sales):** Blair Television.

**Represented (legal):** Dow, Lohnes & Albertson.

**Represented (engineering):** Lohnes & Culver.

**Personnel:**

- MARK ALLEN, executive vice president & general manager.
- JERRY TILLER, sales manager.
- PHYLIS MARTINDALE, operations director.
- KATHY TRYON, promotion director.
- ARDEN RAMSEY, chief engineer.
- RICH LARSEN, news director.

**Highest One Hour Rate:** \$3500.

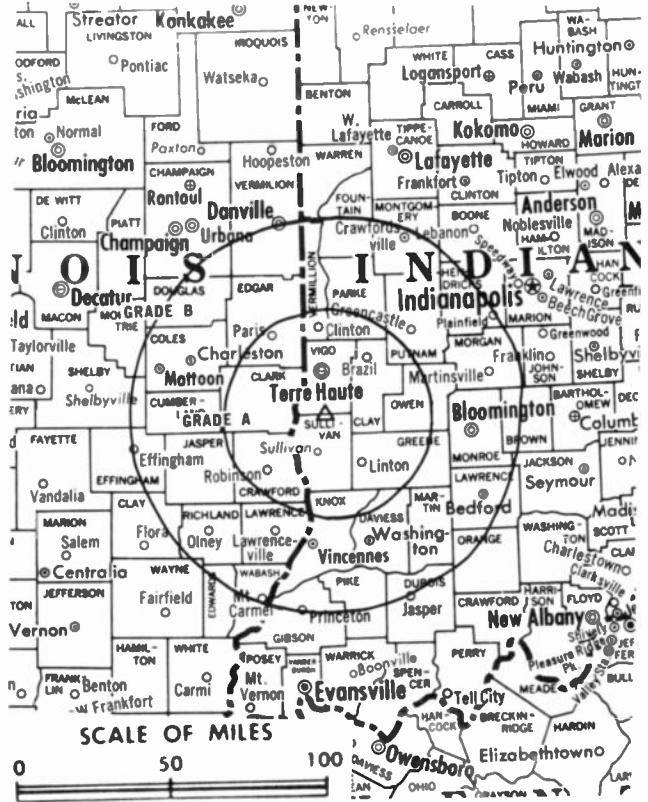
**Highest 30 Sec. Rate:** \$1100.

**NETWORK BASE HOURLY RATE:** \$2100.

**City of License:** Terre Haute. ADI: Terre Haute. Rank: 129.

Total Households: © MSI Consumer Market Data as of 1/1/88. TV Homes, TV% and Circulation © 1988 Arbitron. County coverage based on Arbitron study.

Net Weekly Circulation	State County	Total Households	TV Households	%
<b>50% &amp; Over</b>	<b>ILLINOIS</b>			
	Clark	6,700	6,500	97
	Coles	19,700	19,300	98
	Crawford	8,400	8,200	98
	Cumberland	4,500	4,400	98
	Edgar	8,400	8,200	98
	Effingham	12,300	11,800	96
	Jasper	4,400	4,200	97
	Lawrence	6,800	6,600	97
	Richland	7,200	7,000	97
	<b>INDIANA</b>			
	Clay	9,400	9,300	98
Daviess	10,500	10,200	97	



WTWO BMPCT-6077 Granted 4/2/65

© American Map Corp., 14244

Net Weekly Circulation	State County	Total Households	TV Households	%
<b>50% &amp; Over</b>	Greene	12,200	11,900	98
	Knox	16,000	15,700	98
	Martin	3,900	3,800	97
	Owen	6,500	6,400	98
	Parke	5,900	5,800	98
	Sullivan	8,200	8,000	98
	Vermillion	7,300	7,200	99
Vigo	39,700	39,000	98	
<b>Between 25-49%</b>	<b>ILLINOIS</b>			
	Clay	6,200	5,900	95
	Vermilion	36,200	35,500	98
<b>Between 5-24%</b>	<b>INDIANA</b>			
	Fountain	6,700	6,600	99
	Lawrence	16,400	16,100	98
	Monroe	36,400	35,300	97
	Montgomery	13,300	13,100	98
Putnam	9,900	9,700	98	
<b>Between 5-24%</b>	<b>ILLINOIS</b>			
	Edwards	3,700	3,500	95
	Fayette	8,500	8,200	96
	Shelby	9,300	9,000	97
	Wayne	7,700	7,300	95
<b>INDIANA</b>	Dubois	12,900	12,500	97
	Pike	5,300	5,100	96
	Warren	3,000	2,900	97
<b>Station Totals</b>		<b>373,500</b>	<b>364,200</b>	<b>98</b>
<b>Net Weekly Circulation (1988)</b>			<b>211,100</b>	
<b>Average Daily Circulation (1988)</b>			<b>130,200</b>	

# Indiana

## WTTV, Bloomington-Indianapolis (Arbitron Data Continued)

Net Weekly Circulation	State County	Total Households	TV Households Households	%
<b>Between 25-49%</b>	<b>INDIANA</b>			
	Miami	13,700	13,400	98
	Orange	7,000	6,800	97
	Randolph	10,900	10,700	98
	Ripley	8,600	8,400	98
	Scott	7,400	7,200	97
	Sullivan	8,200	8,000	98
	Switzerland	2,900	2,800	96
	Tippecanoe	43,100	42,000	97
	Vigo	39,700	39,000	98
	Washington	8,200	7,900	96
	Wayne	27,100	26,600	98
<b>Between 5-24%</b>	<b>ILLINOIS</b>			
	Clark	6,700	6,500	97
	Lawrence	6,800	6,600	97
	Wabash	5,500	5,300	96
	<b>INDIANA</b>			
	Adams	10,500	10,300	98
	Allen	107,800	106,200	98
Blackford	5,700	5,600	98	
Clark	33,100	32,600	98	
Crawford	3,600	3,400	94	

## WTTV—(Continued) (Arbitron Data Continued)

Net Weekly Circulation	State County	Total Households	TV Households Households	%
<b>Between 5-24%</b>	<b>Dearborn</b>	13,200	13,000	98
	Franklin	6,600	6,400	97
	Gibson	13,100	12,800	98
	Harrison	10,200	10,000	98
	Pike	5,300	5,100	96
	Union	2,400	2,300	96
	Wabash	12,400	12,100	98
	Warren	3,000	2,900	97
	White	9,300	9,100	98
	<b>KENTUCKY</b>			
	Boone	17,600	17,600	100
	Carroll	3,500	3,500	100
Trimble	2,200	2,200	100	
<b>OHIO</b>				
Butler	98,400	97,200	99	
Clark	54,600	54,000	99	
Greene	45,400	44,900	99	
Montgomery	221,600	219,400	99	
Warren	36,100	35,600	99	



Market	Arbitron ADI TV Households	Rank	Market Area Commercial TV Stations
Des Moines, IA	375,800	66	KCCI-TV (8), KDSM-TV (17), WHO-TV (13), WOI-TV (5)
Omaha, NE	351,100	70	KETV (7), KMTV (3), KPTM (42), WOWT (6)
Davenport, IA-Rock Island-Moline, IL	325,000	77	KJMH (26), KLJB-TV (18), KWQC-TV (6), WHBF-TV (4), WQAD-TV (8)
Cedar Rapids-Waterloo-Dubuque, IA	322,200	78	KCRG-TV (9), KDUB-TV (40), KGAN (2), KWWL (7)
Sioux Falls-Mitchell, SD	217,900	100	KABY-TV (9), KDLD-TV (3), KDLT (5), KELO-TV (11), KPLO-TV (6), KPRY-TV (4), KSFY-TV (13), KTTW (17)
Sioux City, IA	169,500	125	KCAU-TV (9), KMEG (14), KTIV (4)
Rochester, MN-Mason City, IA-Austin, MN	143,300	147	KAAL (6), KIMT (3), KTTC (10), KXLT (47)
Quincy, IL-Hannibal, MO	122,200	154	KHOA-TV (7), WGEM-TV (10), WTJR (16)
Ottumwa, IA-Kirksville, MO	28,800	204	KOIA-TV (15), KTVO (3)
Mankato, MN	23,200	208	KEYC-TV

**State Cross Reference List**  
 Communities That Receive Programs of  
 Stations That are Located Elsewhere

WOI-TV, Ames .....	See Des Moines, IA
WHBF-TV, Davenport .....	See Rock Island, IL
WQAD-TV, Davenport .....	See Moline, IL
KAAL, Mason City .....	See Austin, MN
KTTC, Mason City .....	See Rochester, MN
KCRG-TV, KGAN & KWWL, Waterloo .....	See Cedar Rapids, IA

**Iowa Station Totals as of October 1, 1988**

	VHF	UHF	TOTAL
Commercial Television Stations	11	7	18
Educational Television Stations	2	6	8
	13	13	26

# Iowa—Burlington

**KJMH**

Ch. 26

**Network Service:** None, independent.

**Licensee:** Burlington Bcstg. Co. Ltd., 200 Jefferson St., Box 982, Burlington, IA 52601.

**Studio:** 200 Jefferson St., 4th Floor, Burlington, IA 52601.

**Telephone:** 319-752-0026.

**Technical Facilities:** Channel No. 26 (542-548 MHz). Authorized power: 200-kw max. visual. Antenna: 315-ft. above av. terrain, 230-ft. above ground, 925-ft. above sea level.

Latitude 40° 49' 25"  
Longitude 91° 08' 22"

**Transmitter:** Winegard Dr. & Roosevelt St., Burlington.

**Ownership:** Steven S. Hoth, 100%.

**Began Operation:** January 5, 1988.

**Personnel:**  
GEORGE VAN HAGEN, general manager.  
DEL MORRIS, chief engineer.

**City of License:** Burlington. **ADI:** Davenport, IA-Rock Island-Moline, IL. **Rank:** 77.

Total Households: © MSI Consumer Market Data as of 1/1/88. TV Homes, TV% and Circulation © 1988 Arbitron. County coverage based on Arbitron study.

Net Weekly Circulation	State County	Total Households	TV Households	%
<b>Between 5-24%</b>	<b>IOWA</b>			
	Des Moines	18,200	18,000	99



Net Weekly Circulation	State County	Total Households	TV Households	%
<b>Between 5-24%</b>	<b>ILLINOIS</b>			
	Henderson	3,500	3,400	97
<b>Station Totals</b>		<b>21,700</b>	<b>21,400</b>	<b>99</b>
<b>Net Weekly Circulation (1988)</b>			<b>1,900</b>	
<b>Average Daily Circulation (1988)</b>			<b>300</b>	

# Iowa—Cedar Rapids-Waterloo

## KCRG-TV

Ch. 9

**Network Service:** ABC.

**Licensee:** Cedar Rapids Television Co., 2nd Ave. at 5th St. SE, Box 816, Cedar Rapids, IA 52401.

**Studio:** 2nd Ave. at 5th St. SE, Cedar Rapids, IA 52401.

**Telephone:** 319-398-8422. **TWX:** 910-525-1341.

**Technical Facilities:** Channel No. 9 (186-192 MHz). Authorized power: 316-kw visual, 63.2-kw aural. Antenna: 2000-ft. above av. terrain, 1926-ft. above ground, 2943-ft. above sea level.

Latitude 42° 18' 59"  
Longitude 91° 51' 31"

**Transmitter:** 4.5-mi. NW of Walker.

**Satellite Earth Stations:** Andrew, 7.3-meter C-band; Andrew, 4.5-meter C-band; Miralite, 3.8-meter Ku & C-band; Prodelin, 3.7-meter C-band; Avantek, M/A-Com, Standard Communications receivers.

**AM Affiliate:** KCRG, 5-kw, 1600 kHz (ABC).

**News Service:** AP.

**Ownership:** Cedar Rapids Television Co. (wholly-owned subsidiary of the Gazette Co., publisher of Cedar Rapids Gazette).

**Began Operation:** October 15, 1953.

**Represented (sales):** Petry Television Inc.

**Represented (legal):** Wiley, Rein & Fielding.

**Represented (engineering):** Lohnes & Culver.

### Personnel:

JOSEPH F. HLADKY JR., chairman of the board.  
JOSEPH F. HLADKY III, president.  
BOB ALLEN, general manager.  
KEVIN LE ROUX, general sales manager.  
BRUCE A. KRUSE, chief engineer.  
DEAN BUNTING, news director.  
BILL ANDERSON, program director.  
DAVID MARSHALL, promotion director.  
JIM LAYMON, business manager.

**Highest One Hour Rate:** \$10,000.

**Highest 30 Sec. Rate:** \$2500.

**NETWORK BASE HOURLY RATE:** \$975.

**City of License:** Cedar Rapids. **AOI:** Cedar Rapids-Waterloo-Dubuque. **Rank:** 78.

Total Households: © MSI Consumer Market Data as of 1/1/88. TV Homes, TV% and Circulation © 1988 Arbitron. County coverage based on Arbitron study.



KCRG-TV BMPCT-6432 Granted 1/11/67

© American Map Corp., 14244

Net Weekly Circulation	State County	Total Households	TV Households	%
<b>50% &amp; Over</b>	Jackson	8,500	8,400	99
	Johnson	33,800	33,200	98
	Jones	7,300	7,200	99
	Keokuk	5,000	4,900	98
	Linn	67,100	66,600	99
	Tama	7,000	6,900	99
	Washington	7,900	7,800	99
Winneshiek	7,700	7,600	99	
<b>IOWA</b>	Floyd	7,300	7,200	99
	Franklin	5,300	5,300	100
	Hardin	8,300	8,200	99
	Howard	4,200	4,100	98
	Jefferson	6,400	6,300	98
	Marshall	16,100	16,000	99
Poweshiek	7,200	7,100	99	
<b>ILLINOIS</b>	Jo Daviess	9,100	8,800	97
	<b>WISCONSIN</b>			
	Crawford	6,100	6,000	98
	Grant	17,900	17,300	97
<b>Between 5-24%</b>	<b>IOWA</b>			
	Davis	3,400	3,400	100
	Henry	7,100	7,000	99
	Louisa	4,600	4,500	98
	Mahaska	9,200	9,100	99
	Mitchell	4,600	4,500	99
Muscatine	15,500	15,400	99	
Wapello	15,800	15,600	99	
<b>WISCONSIN</b>				
	Vernon	10,000	9,800	98
<b>Station Totals</b>		<b>469,300</b>	<b>463,300</b>	<b>99</b>
<b>Net Weekly Circulation (1988)</b>			<b>289,000</b>	
<b>Average Daily Circulation (1988)</b>			<b>153,300</b>	

# Iowa—Cedar Rapids-Waterloo

**KGAN**

Ch. 2

**Network Service:** CBS.

**Licensee:** Guy Gannett Publishing Co., Box 3131, Cedar Rapids, IA 52402.

**Studio:** 600 Old Marion Rd. NE, Cedar Rapids, IA 52402.

**Mailing Address:** Box 3131, Cedar Rapids, IA 52406.

**Telephone:** 319-395-9060. TWX: 62841519.

**Technical Facilities:** Channel No. 2 (54-60 MHz). Authorized power: 100-kw visual, 20-kw aural. Antenna: 1430-ft. above av. terrain, 1336-ft. above ground, 2385-ft. above sea level.

Latitude 42° 17' 39"  
Longitude 91° 53' 10"

**Transmitter:** 4.75-mi. N of Urbana.

**Satellite Earth Stations:** Scientific-Atlanta, 7-meter; Scientific-Atlanta, 4.6-meter; Scientific-Atlanta receivers.

**News Services:** AP, CBS.

**Ownership:** Guy Gannett Bcstg. Services, 100%. See Group Ownership of Television Stations.

**Began Operation:** September 30, 1953. Sale to present owner by Orion Bcstg. approved by FCC Aug. 14, 1981 (Television Digest, Vol. 21:11). Sale to Orion by American Bcstg. Stations Inc., William B. Quarton & others, approved by FCC June 12, 1968 (Vol. 8:25).

**Represented (sales):** Katz Television.

**Represented (legal):** Dow, Lohnes & Albertson.

**Represented (engineering):** Lohnes & Culver.

**Personnel:**

- RICHARD HERBST, vice president & general manager.
- DICK AUNE, general sales manager.
- JOHN ALTENBERN, director of news.
- BOB BURNS, chief engineer.
- JOHN GANAHL, program manager & public affairs director.
- ROD CASZATT, promotion manager.
- JOHN STOCK, business manager.
- MIKE SMITH, production manager.

**Highest One Hour Rate:** \$2600.

**Highest 30 Sec. Rate:** \$1200.

**NETWORK BASE HOURLY RATE:** \$1047.

**City of License:** Cedar Rapids. **ADI:** Cedar Rapids-Waterloo-Dubuque. **Rank:** 78.

Total Households: © MSI Consumer Market Data as of 1/1/88. TV Homes, TV% and Circulation © 1988 Arbitron. County coverage based on Arbitron study.

Net Weekly Circulation	State County	Total Households	TV Households	%
<b>IOWA</b>				
<b>50% &amp; Over</b>	Benton	9,100	9,000	99
	Black Hawk	48,400	48,100	99
	Bremer	9,000	8,900	99
	Buchanan	8,200	8,100	99
	Butler	6,500	6,400	98
	Cedar	7,400	7,300	99
	Chickasaw	5,500	5,400	98
	Clayton	8,300	8,200	99
	Delaware	6,800	6,700	99
	Dubuque	31,200	30,800	99
	Fayette	9,400	9,300	99



KGAN BPCT—2102 Granted 5/29/56

© American Map Corp., No. 14244

Net Weekly Circulation	State County	Total Households	TV Households	%
<b>50% &amp; Over</b>	Grundy	5,500	5,500	100
	Iowa	6,100	6,000	98
	Jefferson	6,400	6,300	98
	Johnson	33,800	33,200	98
	Jones	7,300	7,200	99
	Keokuk	5,000	4,900	98
	Linn	67,100	66,600	99
	Tama	7,000	6,900	99
	Washington	7,900	7,800	99
<b>IOWA</b>				
<b>Between 25-49%</b>	Allamakee	5,500	5,400	98
	Floyd	7,300	7,200	99
	Franklin	5,300	5,300	100
	Marshall	16,100	16,000	99
	Poweshiek	7,200	7,100	99
	Winneshiak	7,700	7,600	99
<b>WISCONSIN</b>				
	Grant	17,900	17,300	97
<b>IOWA</b>				
<b>Between 5-24%</b>	Hardin	8,300	8,200	99
	Howard	4,200	4,100	98
	Jackson	8,500	8,400	99
	Louisa	4,600	4,500	98
	Muscatine	15,500	15,400	99
<b>ILLINOIS</b>				
	Jo Daviess	9,100	8,800	97
<b>WISCONSIN</b>				
	Crawford	6,100	6,000	98
	Lafayette	6,200	6,100	98
<b>Station Totals</b>		<b>425,400</b>	<b>420,000</b>	<b>99</b>
<b>Net Weekly Circulation (1988)</b>			<b>291,000</b>	
<b>Average Daily Circulation (1988)</b>			<b>173,100</b>	

# Iowa—Cedar Rapids

**KOCR**

**Ch. 28**

**Network Service:** None, independent.

**Licensee:** Metro Program Network Inc., 605 Boyson Rd. NE, Cedar Rapids, IA 52402.

**Telephone:** 319-378-1696.

**Technical Facilities:** Channel No. 28 (554-560 MHz). Authorized power: 2316-kw max. visual. Antenna: 672-ft. above av. terrain, 670-ft. above ground, 1500-ft. above sea level.

Latitude	42°	02'	46''
Longitude	91°	38'	42''

**Transmitter:** 605 Boyson Rd. NE, Cedar Rapids.

Requests modification of CP for change to 2316-kw max. visual, 672-ft. above av. terrain, 670-ft. above ground, 1500-ft. above sea level, lat. 42° 2' 43", long. 91° 38' 51", transmitter to 605 Boyson Rd. NE, Cedar Rapids. BMPCT-880329KL.

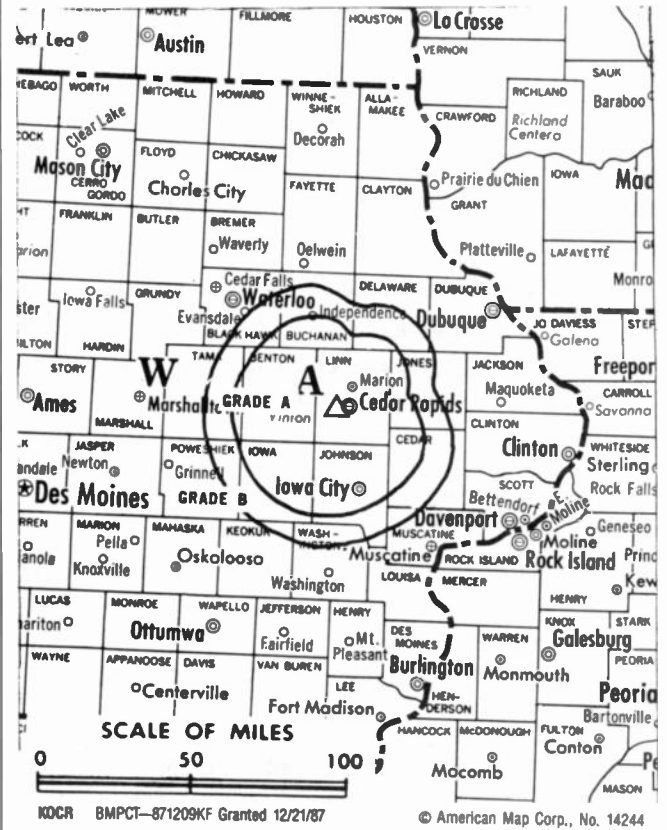
**Ownership:** Gerald Fitzgerald, 58.0%; remainder undisclosed

**Began Operation:** February 1, 1988.

**Represented (engineering):** George E. Gunter (Jacksonville, TX).

**Personnel:**

JERRY FITZGERALD, general manager.  
 STEVE LUDLEY, chief engineer.  
 LARRY EDWARDS, general sales manager.



**Arbitron Data:** Not available ADI: Cedar Rapids-Waterloo-Dubuque. Rank: 78.



# Iowa—Waterloo-Cedar Rapids

**KWWL**

Ch. 7

**Network Service:** NBC.

**Licensee:** American Family Broadcast Group Inc., E. Fourth & Franklin Sts., Waterloo, IA 50703.

**Studio:** 500 E. 4th St., Waterloo, IA 50703.

**Telephone:** 319-291-1200. **TWX:** 910-525-1271.

**Technical Facilities:** Channel No. 7 (174-180 MHz). Authorized power: 316-kw visual, 44-kw aural. Antenna: 1980-ft. above av. terrain, 1930-ft. above ground, 2910-ft. above sea level.

Latitude 42° 24' 04"  
Longitude 91° 50' 43"

**Transmitter:** 2-mi. N of Rowley, IA.

**Multichannel TV Sound:** Stereo only.

**Satellite Earth Stations:** ADM, 7-meter; Scientific-Atlanta, 7-meter; Scientific-Atlanta receivers.

**News Services:** AP, NBC, NIWS, UPI.

**Ownership:** American Family Corp., 100%. See Group Ownership of Television Stations.

**Began Operation:** November 25, 1953. Merger of Black Hawk Bcstg. with American Family Corp. approved by FCC Sept. 17, 1980 (*Television Digest*, Vol. 19:41).

**Represented (sales):** Blair Television.

**Represented (legal):** Schnader, Harrison, Segal & Lewis.

**Represented (engineering):** A. D. Ring & Associates.

**Personnel:**

- JAMES WATERBURY, president & general manager.
- RON JOHNSON, vice president, general sales manager & assistant general manager.
- MARK MATHIS, vice president, operations & programming.
- GRANT PRICE, vice president, news & public affairs.
- MIKE WEEKS, local sales manager.
- JIM OHMSTEDE, chief engineer.
- SHERREE NEWSUM, marketing & promotion director.
- BONNIE WURTZEL, business manager.

**Highest 30 Sec. Rate:** \$2500.

**City of License:** Waterloo. **AOI:** Cedar Rapids-Waterloo-Dubuque. **Rank:** 78.

Total Households: © MSI Consumer Market Data as of 1/1/88. TV Homes, TV% and Circulation © 1988 Arbitron. County coverage based on Arbitron study.

Net Weekly Circulation	State County	Total Households	TV Households	%
<b>50% &amp; Over</b>	<b>IOWA</b>			
	Allamakee	5,500	5,400	98
	Benton	9,100	9,000	99
	Black Hawk	48,400	48,100	99
	Bremer	9,000	8,900	99
	Buchanan	8,200	8,100	99
	Butler	6,500	6,400	98
	Cedar	7,400	7,300	99
	Chickasaw	5,500	5,400	98
	Clayton	8,300	8,200	99
	Delaware	6,800	6,700	99
	Dubuque	31,200	30,800	99
	Fayette	9,400	9,300	99
	Floyd	7,300	7,200	99
	Franklin	5,300	5,300	100
	Grundy	5,500	5,500	100



KWWL BMAPCT-6729 Granted 1/4/68

© American Map Corp. 14244

Net Weekly Circulation	State County	Total Households	TV Households	%
<b>50% &amp; Over</b>	Howard	4,200	4,100	98
	Iowa	6,100	6,000	98
	Johnson	33,800	33,200	98
	Jones	7,300	7,200	99
	Keokuk	5,000	4,900	98
	Linn	67,100	66,600	99
	Tama	7,000	6,900	99
	Washington	7,900	7,800	99
	Winneshiek	7,700	7,600	99
	<b>WISCONSIN</b>			
	Crawford	6,100	6,000	98
	Grant	17,900	17,300	97
	<b>Between 25-49%</b>	<b>IOWA</b>		
Hardin		8,300	8,200	99
Jackson		8,500	8,400	99
Marshall		16,100	16,000	99
Poweshiek	7,200	7,100	99	
<b>ILLINOIS</b>				
Jo Daviess	9,100	8,800	97	
<b>Between 5-24%</b>	<b>IOWA</b>			
	Jefferson	6,400	6,300	98
	Mitchell	4,600	4,500	99
	Muscatine	15,500	15,400	99
	<b>MINNESOTA</b>			
	Houston	6,400	6,300	98
<b>WISCONSIN</b>				
Lafayette	6,200	6,100	98	
<b>Station Totals</b>		<b>431,800</b>	<b>426,300</b>	<b>99</b>
<b>Net Weekly Circulation (1988)</b>			<b>326,700</b>	
<b>Average Daily Circulation (1988)</b>			<b>219,000</b>	

# Iowa—Davenport

**KLJB-TV**

Ch. 18

**Network Service:** Fox.

**Licensee:** Davenport Communications Ltd. Partnership, 937 E. 53rd St., Davenport, IA 52807.

**Studio:** 937 E. 53rd St., Suite D, Davenport, IA 52807.

**Telephone:** 319-386-1818.

**Technical Facilities:** Channel No. 18 (494-500 MHz). Authorized power: 2950-kw max. visual, 295-kw max. aural. Antenna: 990-ft. above av. terrain, 942-ft. above ground, 1722-ft. above sea level.

Latitude 41° 19' 17"  
Longitude 90° 22' 47"

**Transmitter:** W side of Hwy. 150, 1.75-mi. S of Orion, IL.

**Satellite Earth Station:** United Satellite Systems, 5-meter; Scientific-Atlanta receivers.

**Ownership:** Davenport Communications Ltd. Partnership, 100%. Davenport Bcstg. Co., gen. partner, 12%; Gary Brandt, pres., 17.7%; Richard Greenblatt, v.p.-secy., 28.6%; Kathy Nixon De Boeuf, treas., 8.7%; Lee Hanna, 12.2%; Joseph Canty, 8.2%; James R. Davis, 8.2%; Simon O. Roberts, 8.2%; Robert L. Smith, 8.2%; George Gimpel, ltd. partner; Herbert Somekh, ltd. partner; Allan Greenblatt, ltd. partner; Joel Greenblatt, ltd. partner; Edward Hanna, ltd. partner; Lee Hanna, ltd. partner. Lee Hanna has interest in KSAS-TV, Wichita, KS.

**Began Operation:** July 28, 1985.

**Represented (sales):** Seitel Inc.

**Represented (legal):** Wilner & Scheiner.

**Personnel:**

- GARY L. BRANDT, general manager.
- BRIDGET B. BOWEN, general sales manager.
- DON BARGMANN, chief engineer.
- RANDY BELK, program manager.
- JENNIFER LEVI, public service director.
- JOY BORUFF, promotion manager.
- KATHLEEN S. DeBOEUF, business manager.
- SUE PASSE, production director.
- PENNY FOY, traffic manager.

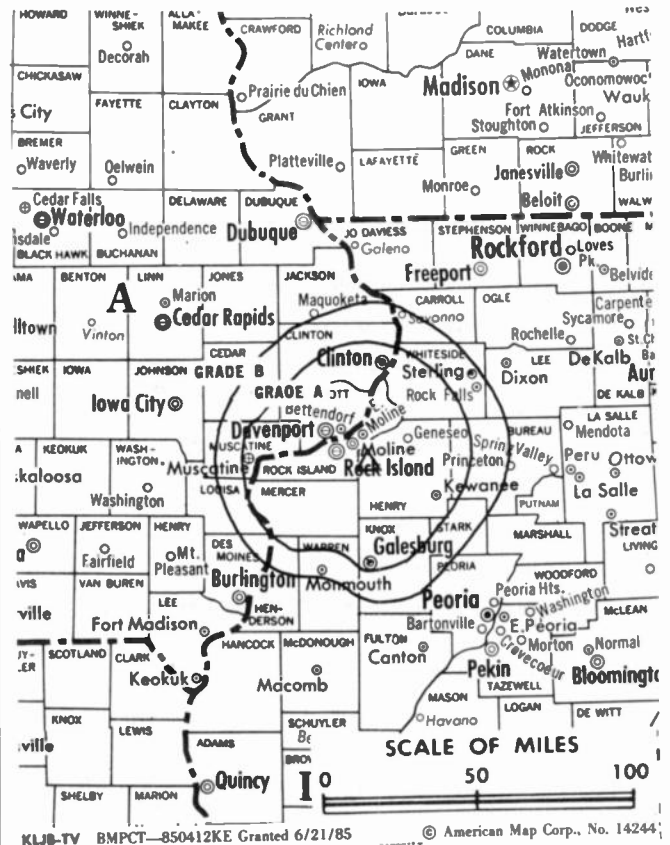
**Highest One Hour Rate:** \$3000.

**Highest 30 Sec. Rate:** \$900.

**City of License:** Davenport. **ADI:** Davenport, IA-Rock Island-Moline, IL. **Rank:** 77.

Total Households: © MSI Consumer Market Data as of 1/1/88. TV Homes, TV% and Circulation © 1988 Arbitron. County coverage based on Arbitron study.

Net Weekly Circulation	State County	Total Households	TV Households	%
<b>50% &amp; Over</b>	<b>IOWA</b>			
	Muscatine	15,500	15,400	99
	Scott	63,200	62,700	99
	<b>ILLINOIS</b>			
	Henry	20,800	20,500	99
	Mercer	7,400	7,300	99
	Rock Island	63,200	62,600	99



Net Weekly Circulation	State County	Total Households	TV Households	%
<b>Between 25-49%</b>	<b>IOWA</b>			
	Cedar	7,400	7,300	99
	Clinton	21,100	20,900	99
	Louisa	4,600	4,500	98
	<b>ILLINOIS</b>			
	Carroll	6,900	6,800	99
	Henderson	3,500	3,400	97
	Warren	8,100	8,000	99
	Whiteside	24,300	23,900	98
<b>Between 5-24%</b>	<b>IOWA</b>			
	Des Moines	18,200	18,000	99
	Henry	7,100	7,000	99
	Jackson	8,500	8,400	99
	Jones	7,300	7,200	99
	Lee	16,600	16,400	99
	Washington	7,900	7,800	99
	<b>ILLINOIS</b>			
	Bureau	14,800	14,500	98
	Knox	23,100	22,800	99
	Lee	12,900	12,700	98
	Mc Donough	12,800	12,600	98
	Stark	2,800	2,800	100
<b>Station Totals</b>		<b>378,000</b>	<b>373,500</b>	<b>99</b>
<b>Net Weekly Circulation (1988)</b>			<b>138,300</b>	
<b>Average Daily Circulation (1988)</b>			<b>55,100</b>	

# Iowa—Davenport

## KWQC-TV

Ch. 6

**Network Service:** NBC.

**Licensee:** Palmer Communications Inc., 805 Brady St., Davenport, IA 52808.

**Studio:** 805 Brady St., Davenport, IA 52808.

**Telephone:** 319-383-7000. **TWX:** 910-525-1189.

**Technical Facilities:** Channel No. 6 (82-88 MHz). Authorized power: 100-kw visual, 10-kw aural. Antenna: 1342-ft. above av. terrain, 1383-ft. above ground, 2049-ft. above sea level.

Latitude 41° 32' 49"  
Longitude 90° 28' 35"

**Transmitter:** Middle Rd., 5-mi. E of Davenport.

**Multichannel TV Sound:** Stereo only.

**Satellite Earth Stations:** 4 in operation; SatCom, 7-meter; M/A-Com, Harris receivers.

**News Services:** AP, UPI.

**Ownership:** Palmer Communications Inc., 100%. See Group Ownership of Television Stations.

**Began Operation:** October 31, 1949.

**Represented (sales):** Blair Television.

**Represented (legal):** Dow, Lohnes & Albertson.

**Represented (engineering):** A. D. Ring & Associates.

### Personnel:

WILLIAM J. RYAN, president.  
KENNETH MacQUEEN, vice president & general manager.  
JOE LENTZ, station manager.  
JOHN HEGEMAN, director of engineering.  
TOM HESTON, sales manager.  
RICK THEDWALL, program director.  
JOHN JANES, news director.

**Highest 30 Sec. Rate:** \$3000.

**NETWORK BASE HOURLY RATE:** \$1900.

**City of License:** Davenport. **AOI:** Davenport, IA-Rock Island-Moline, IL. **Rank:** 77.

Total Households: © MSI Consumer Market Data as of 1/1/88. TV Homes, TV% and Circulation © 1988 Arbitron. County coverage based on Arbitron study.

Net Weekly Circulation	State County	Total Households	TV Households	Households %
<b>50% &amp; Over</b>	<b>IOWA</b>			
	Cedar	7,400	7,300	99
	Clinton	21,100	20,900	99
	Des Moines	18,200	18,000	99
	Henry	7,100	7,000	99
	Jackson	8,500	8,400	99
	Louisa	4,600	4,500	98
	Muscatine	15,500	15,400	99
	Scott	63,200	62,700	99
	<b>ILLINOIS</b>			
	Bureau	14,800	14,500	98
	Carroll	6,900	6,800	99
	Henderson	3,500	3,400	97
Henry	20,800	20,500	99	
Knox	23,100	22,800	99	



KWQC-TV BPCT-810430KG Granted 7/6/81

© American Map Corp., No. 14244

Net Weekly Circulation	State County	Total Households	TV Households	Households %
<b>50% &amp; Over</b>	Lee	12,900	12,700	98
	Mercer	7,400	7,300	99
	Rock Island	63,200	62,600	99
	Warren	8,100	8,000	99
	Whiteside	24,300	23,900	98
<b>Between 25-49%</b>	<b>IOWA</b>			
	Lee	16,600	16,400	99
	<b>ILLINOIS</b>			
	Jo Daviess	9,100	8,800	97
Mc Donough	12,800	12,600	98	
Putnam	2,400	2,300	96	
Stark	2,800	2,800	100	
<b>Between 5-24%</b>	<b>IOWA</b>			
	Dubuque	31,200	30,800	99
	Jefferson	6,400	6,300	98
	Johnson	33,800	33,200	98
	Jones	7,300	7,200	99
	Van Buren	3,300	3,200	97
	Washington	7,900	7,800	99
	<b>ILLINOIS</b>			
	Hancock	9,400	9,200	98
	La Salle	43,200	42,300	98
Ogle	17,700	17,400	98	
<b>Station Totals</b>		<b>534,500</b>	<b>527,000</b>	<b>99</b>
<b>Net Weekly Circulation (1988)</b>			<b>328,100</b>	
<b>Average Daily Circulation (1988)</b>			<b>221,500</b>	

# Iowa—Des Moines

## KCCI-TV

Ch. B

**Network Service:** CBS.

**Licensee:** H & C Communications Inc., 3050 Post Oak Blvd., Suite 1330, Houston, TX 77056.

**Studio:** 888 9th St., Des Moines, IA 50309.

**Mailing Address:** Box 10305, Des Moines, IA 50306.

**Telephone:** 515-247-8888. **TWX:** 910-520-2618.

**Technical Facilities:** Channel No. 8 (180-186 MHz). Authorized power: 316-kw visual, 63.2-kw aural. Antenna: 1953-ft. above av. terrain, 1997-ft. above ground, 2967-ft. above sea level.

Latitude 41° 48' 35"  
Longitude 93° 37' 16"

**Transmitter:** 1-mi. SW of Alleman, IA.

**Satellite Earth Stations:** Prodelin, 5-meter C-band; RCA Americom, 3.6-meter Ku-band; KLM, 5-meter C-band; Scientific-Atlanta, 7-meter C-band; Scientific-Atlanta, 4.6-meter C-band; M/A-Com, Scientific-Atlanta receivers.

**News Services:** AP, UPI.

**Ownership:** H & C Communications Inc., 100%. See Group Ownership of Television Stations.

**Began Operation:** July 31, 1955. Merger of Cowles Bcstg. into H & C Communications approved by FCC Oct. 24, 1984 (**Television Digest**, Vol. 24:26, 35).

**Represented (sales):** Petry Television Inc.

**Represented (legal):** Dow, Lohnes & Albertson.

**Represented (engineering):** Jules Cohen & Associates, P.C.

**Personnel:**

- PAUL FREDERICKSEN, president & general manager.
- RON BRIGGS, general & national sales manager.
- MAX RAUER, local sales manager.
- GUY KOENIGSBERGER, vice president, programs & community affairs.
- JOHN PASCUZZI, vice president, operations.
- PAUL RHOADES, vice president, news & public affairs.
- BILL HUEY, vice president & chief engineer.
- ROBERT DAY, programming director.
- PAM KULIK, director, promotion & community affairs.
- IRMA DAVIS, business manager.

**Rates:** On request.

**City of License:** Des Moines. **ADI:** Des Moines. **Rank:** 66.

Total Households: © MSI Consumer Market Data as of 1/1/88. TV Homes, TV% and Circulation © 1988 Arbitron. County coverage based on Arbitron study.

Net Weekly Circulation	State County	Total Households	TV Households	%
<b>50% &amp; Over</b>	<b>IOWA</b>			
	Adair	3,800	3,800	100
	Adams	2,200	2,200	100
	Appanoose	6,200	6,100	98
	Audubon	3,200	3,200	100
	Boone	10,200	10,100	99
	Calhoun	4,900	4,800	98
	Carroll	8,400	8,300	99
	Cass	7,000	6,900	99
	Clarke	3,500	3,500	100
	Dallas	12,100	12,000	99
	Davis	3,400	3,400	100
	Decatur	3,500	3,400	97
	Greene	4,700	4,700	100
	Guthrie	4,700	4,600	98
	Hamilton	6,900	6,800	99
	Hardin	8,300	8,200	99
	Humboldt	5,100	5,000	98
	Jasper	14,200	14,100	99



KCCI-TV BMPCT-7477 Granted 7/31/73

© American Map Corp., 14244

Net Weekly Circulation	State County	Total Households	TV Households	%	
<b>50% &amp; Over</b>	Lucas	4,300	4,200	98	
	Madison	4,600	4,600	100	
	Mahaska	9,200	9,100	99	
	Marion	11,200	11,100	99	
	Marshall	16,100	16,000	99	
	Monroe	3,500	3,500	100	
	Palo Alto	4,700	4,600	98	
	Pocahontas	4,200	4,100	98	
	Polk	129,100	128,000	99	
	Poweshiek	7,200	7,100	99	
	Ringgold	2,400	2,400	100	
	Sac	5,400	5,300	98	
	Story	25,800	25,500	99	
	Taylor	3,300	3,200	97	
	Union	5,500	5,400	98	
	Wapello	15,800	15,600	99	
	Warren	13,500	13,400	99	
	Wayne	3,400	3,300	97	
	Webster	17,000	16,800	99	
	Wright	6,400	6,300	98	
	<b>MISSOURI</b>				
	Mercer	1,700	1,700	100	
	<b>Between 25-49%</b>	<b>IOWA</b>			
		Buena Vista	8,100	8,000	99
		Franklin	5,300	5,300	100
		Grundy	5,500	5,500	100
		Keokuk	5,000	4,900	98
Kossuth		8,100	8,000	99	
Tama		7,000	6,900	99	
<b>MISSOURI</b>					
Putnam		2,200	2,200	100	
Worth		1,100	1,100	100	

(Continued on page A-453)

<b>Station Totals</b>	<b>513,900</b>	<b>508,200</b>	<b>99</b>
<b>Net Weekly Circulation (1988)</b>			<b>382,700</b>
<b>Average Daily Circulation (1988)</b>			<b>248,600</b>

# Iowa—Des Moines

## KDSM-TV

Ch. 17

Network Service: Fox.

Licensee: Duchossois Communications Co. of Iowa, 4023 Fleur Dr., Des Moines, IA 50321.

Studio: 4023 Fleur Dr., Des Moines, IA 50321.

Telephone: 515-284-1717.

Technical Facilities: Channel No. 17 (488-494 MHz). Authorized power: 3110-kw max. visual, 311-kw max. aural. Antenna: 1516-ft. above av. terrain, 1539-ft. above ground, 2509-ft. above sea level.

Latitude 41° 48' 01.20"  
Longitude 93° 36' 27.00"

Transmitter: 0.4-mi. W of U.S. 69, 0.4-mi. S of N.E. 134th Ave.

Satellite Earth Stations: 2 in operation; Prodelin, 5-meter; Microwave Assoc. receivers.

News Service: INN.

Ownership: The Duchossois Group Inc., 100.0%. Richard L. Duchossois, pres., 54.4%; R. Bruce Duchossois, v.p.-secy; Craig J. Duchossois, v.p.-treas.; Dayle P. Duchossois, v.p.; Kimberly D. Lenczuk, v.p.; John M. Hartigan, asst. secy.; remainder held on behalf of various trusts. DGI also owns WASK-AM-FM Lafayette, IN; KDAL(FM), Duluth MN; KAIR & KJYK(FM), Tucson, AZ; WNAV & WHFS(FM), Annapolis, MD; KEBR(FM), Sacramento, CA.

Began Operation: March 14, 1983. Sale to present owners by William J. Trout, Raymond J. Gazzo & Carl G. Goldsberry, approved by FCC April 19, 1985 (Television Digest, Vol. 25:8).

Represented (sales): Seltel Inc.

Represented (legal): Tierney & Swift.

### Personnel:

TOMMY THOMPSON, vice president & general manager.  
TED STEPHENS, general sales manager.  
PERRY GARDNER, production manager.  
HELMUT LENZ, operations manager.  
JERRY JOHNSON, promotion manager.  
MARTIN MOHRFIELD, chief engineer.  
CANDY FREEMAN, business manager.

Highest One Hour Rate: \$3000.

Highest 30 Sec. Rate: \$300.

City of License: Des Moines. ADI: Des Moines. Rank: 66.

Total Households: © MSI Consumer Market Data as of 1/1/88. TV Homes, TV% and Circulation © 1988 Arbitron. County coverage based on Arbitron study.

Net Weekly Circulation	State County	Total Households	TV Households	Households %	
<b>50% &amp; Over</b>	<b>IOWA</b>				
	Boone	10,200	10,100	99	
	Calhoun	4,900	4,800	98	
	Dallas	12,100	12,000	99	
	Greene	4,700	4,700	100	
	Guthrie	4,700	4,600	98	
	Jasper	14,200	14,100	99	
	Lucas	4,300	4,200	98	
	Madison	4,600	4,600	100	
	Marion	11,200	11,100	99	
	Polk	129,100	128,000	99	
	Story	25,800	25,500	99	
	<b>Between 25-49%</b>	<b>IOWA</b>			
		Adair	3,800	3,800	100
Carroll		8,400	8,300	99	
	Clarke	3,500	3,500	100	



KDSM-TV BNPCT-821006KE Granted 10/29/82

© American Map Corp., No. 14244

Net Weekly Circulation	State County	Total Households	TV Households	Households %
<b>Between 25-49%</b>	Hamilton	6,900	6,800	99
	Hardin	8,300	8,200	99
	Humboldt	5,100	5,000	98
	Mahaska	9,200	9,100	99
	Marshall	16,100	16,000	99
	Monroe	3,500	3,500	100
	Pocahontas	4,200	4,100	98
	Poweshiek	7,200	7,100	99
	Union	5,500	5,400	98
	Warren	13,500	13,400	99
	Webster	17,000	16,800	99
	Wright	6,400	6,300	98
	<b>Between 5-24%</b>	<b>IOWA</b>		
Adams		2,200	2,200	100
Audubon		3,200	3,200	100
Crawford		7,000	6,900	99
Davis		3,400	3,400	100
Decatur		3,500	3,400	97
Franklin		5,300	5,300	100
Grundy		5,500	5,500	100
Hancock		5,600	5,500	98
Keokuk		5,000	4,900	98
Montgomery		5,600	5,500	98
Page		7,700	7,600	99
Ringgold		2,400	2,400	100
Sac		5,400	5,300	98
Tama	7,000	6,900	99	
Taylor	3,300	3,200	97	
Wapello	15,800	15,600	99	
Wayne	3,400	3,300	97	
<b>Station Totals</b>		<b>435,700</b>	<b>431,100</b>	<b>99</b>
<b>Net Weekly Circulation (1988)</b>			<b>196,200</b>	
<b>Average Daily Circulation (1988)</b>			<b>79,400</b>	

# Iowa—Des Moines

## WHO-TV

Ch. 13

**Network Service:** NBC.

**Licensee:** Palmer Communications Inc., 1801 Grand Ave., Des Moines, IA 50308.

**Studio:** 1801 Grand Ave., Des Moines, IA 50308.

**Telephone:** 515-242-3500. **TWX:** 910-520-2549.

**Technical Facilities:** Channel No. 13 (210-216 MHz). Authorized power: 316-kw max. & 224-kw horizontal visual, 47.4-kw max. & 33.5-kw horizontal aural. Antenna: 1970-ft. above av. terrain, 1955-ft. above ground, 2988-ft. above sea level.

Latitude 41° 48' 33"  
Longitude 93° 36' 53"

**Transmitter:** 1-mi. S of Alleman.

**Multichannel TV Sound:** Stereo only.

**Satellite Earth Station:** Transmit/receive SatCom, 7-meter; Microwave Assoc., Scientific-Atlanta receivers.

**AM Affiliate:** WHO, 50-kw, 1040 kHz (NBC).

**FM Affiliate:** KLYF, 100-kw, 100.3 MHz (No. 262), 1700-ft.

**News Services:** AP, NBC.

**Ownership:** Palmer Communications Inc., 100%. See Group Ownership of Television Stations.

**Began Operation:** April 15, 1954.

**Represented (sales):** Blair Television.

**Represented (legal):** Dow, Lohnes & Albertson.

**Represented (engineering):** Jules Cohen & Associates, P.C.; A. D. Ring & Associates.

**Personnel:**

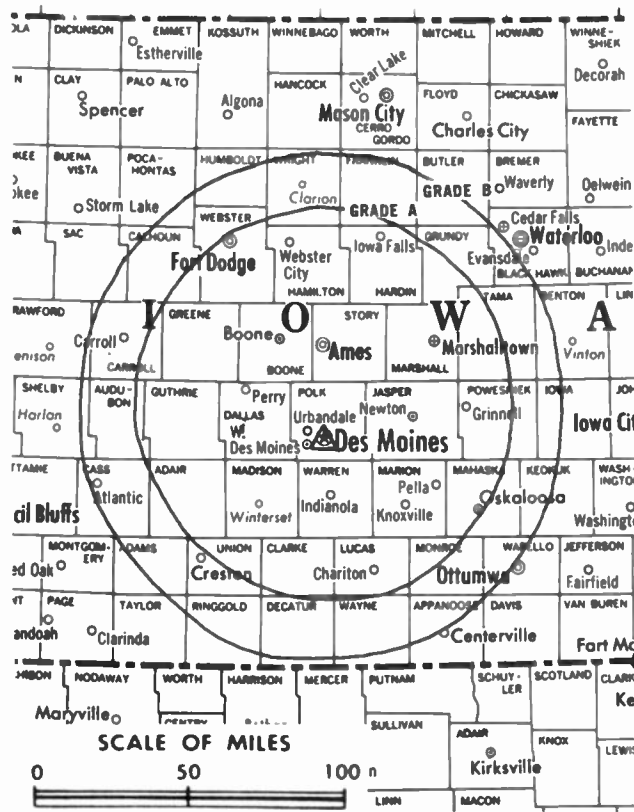
JOHN LEIFHEIT, station manager.  
TOM HESTON, general sales manager.  
KEN ERICKSON, director of engineering.  
JON JANES, news director.  
MARY BRACKEN, program manager.  
PHIL HUFFMAN, promotion manager.  
DAN ADAMS, controller.

**Rates:** Not available.

**City of License:** Des Moines. **AOI:** Des Moines. **Rank:** 66.

Total Households: © MSI Consumer Market Data as of 1/1/88. TV Homes, TV% and Circulation © 1988 Arbitron. County coverage based on Arbitron study.

Net Weekly Circulation	State County	Total Households	TV Households	%
<b>50% &amp; Over</b>	<b>IOWA</b>			
	Adair	3,800	3,800	100
	Adams	2,200	2,200	100
	Appanoose	6,200	6,100	98
	Audubon	3,200	3,200	100
	Boone	10,200	10,100	99
	Calhoun	4,900	4,800	98
	Carroll	8,400	8,300	99
	Clarke	3,500	3,500	100
	Dallas	12,100	12,000	99
	Davis	3,400	3,400	100
	Decatur	3,500	3,400	97
	Greene	4,700	4,700	100
	Guthrie	4,700	4,600	98
	Hamilton	6,900	6,800	99
	Hardin	8,300	8,200	99
	Humboldt	5,100	5,000	98
	Jasper	14,200	14,100	99
	Kossuth	8,100	8,000	99
	Lucas	4,300	4,200	98
	Madison	4,600	4,600	100
Mahaska	9,200	9,100	99	



WHO-TV BPCT-5011 Granted 7/27/77

© American Map Corp., 14244

Net Weekly Circulation	State County	Total Households	TV Households	%	
<b>50% &amp; Over</b>	Marion	11,200	11,100	99	
	Marshall	16,100	16,000	99	
	Monroe	3,500	3,500	100	
	Pocahontas	4,200	4,100	98	
	Polk	129,100	128,000	99	
	Poweshiek	7,200	7,100	99	
	Ringgold	2,400	2,400	100	
	Story	25,800	25,500	99	
	Taylor	3,300	3,200	97	
	Union	5,500	5,400	98	
	Wapello	15,800	15,600	99	
	Warren	13,500	13,400	99	
	Wayne	3,400	3,300	97	
	Webster	17,000	16,800	99	
	Wright	6,400	6,300	98	
	<b>MISSOURI</b>	Mercer	1,700	1,700	100
		Putnam	2,200	2,200	100
<b>IOWA</b>					
<b>Between 25-49%</b>	Cass	7,000	6,900	99	
	Franklin	5,300	5,300	100	
	Grundy	5,500	5,500	100	
	Hancock	5,600	5,500	98	
	Jefferson	6,400	6,300	98	
	Keokuk	5,000	4,900	98	
	Sac	5,400	5,300	98	
Tama	7,000	6,900	99		
<b>MISSOURI</b>	Worth	1,100	1,100	100	
	<b>IOWA</b>				
<b>Between 5-24%</b>	Benton	9,100	9,000	99	
	Butler	6,500	6,400	98	
(Continued on page A-453)					
<b>Station Totals</b>		<b>513,000</b>	<b>507,400</b>	<b>99</b>	
<b>Net Weekly Circulation (1988)</b>				<b>371,800</b>	
<b>Average Daily Circulation (1988)</b>				<b>229,700</b>	

# Iowa—Ames-Des Moines

**WOI-TV**

Ch. 5

**Network Service:** ABC.

**Licensee:** Iowa State University Bcstg. Corp., Ames, IA 50011.

**Studio:** Iowa State U. of Science, Ames, IA 50011.

**Telephone:** 515-294-5555. TWX: 910-520-1152.

**Technical Facilities:** Channel No. 5 (76-82 MHz). Authorized power: 100-kw visual, 20-kw aural. Antenna: 1850-ft. above av. terrain, 1995-ft. above ground, 2980-ft. above sea level.

Latitude 41° 48' 33"  
Longitude 93° 36' 53"

**Transmitter:** 1-mi. S of Alleman.

**Satellite Earth Stations:** Transmit/receive Harris, 9-meter & Microdyne, 4.5-meter Ku-band; Andrew, 7.3-meter; Scientific-Atlanta, 7-meter; Andrew, 4.5-meter; Microdyne, 3.7-meter Ku-band; Avantek, Harris, Scientific-Atlanta, M/A-Corn receivers.

**News Services:** AP, ABC.

**Ownership:** Iowa State University Bcstg. Corp., 100%. Robert G. Helmers, pres.; John D. Shors, secy.; Margaret S. Pickett, treas.

**Began Operation:** February 21, 1950.

**Represented (sales):** Katz Television.

**Represented (legal):** Cohn & Marks.

**Represented (engineering):** A. D. Ring & Associates.

**Personnel:**

- ROBERT G. HELMERS, president & general manager.
- RAY JOHNSON, general sales manager.
- ED A. POWERS, chief engineer.
- TERRY BYNUM, news director.
- JANIS MARVIN, programming coordinator.
- BETTY LOU VARNUM, public affairs coordinator.
- TERRY McFARLANE, promotion director.
- DAN WIRTH, business manager.
- MEL CRIPPEN, marketing director.

**Highest One Hour Rate:** \$4000.

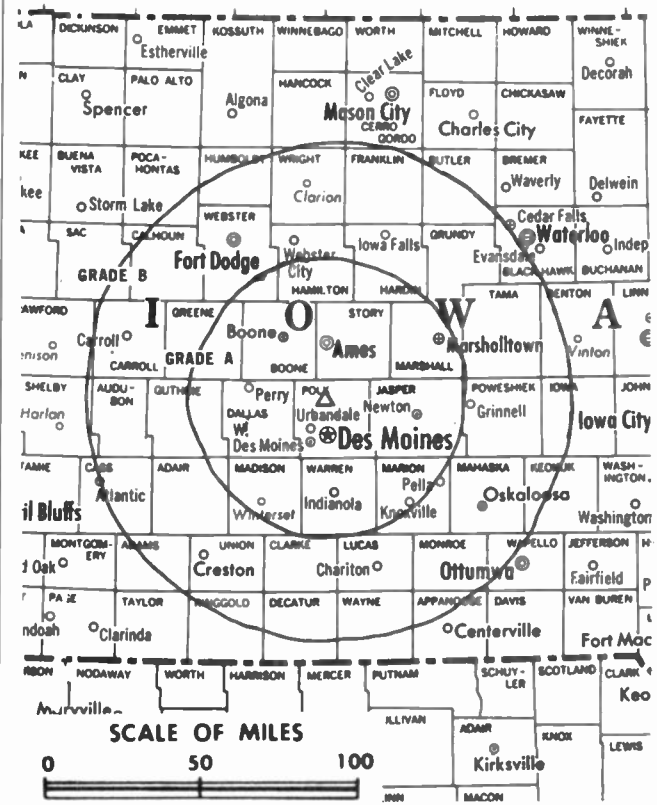
**Highest 30 Sec. Rate:** \$850.

**NETWORK BASE HOURLY RATE:** \$1000.

**City of License:** Ames. AOI: Des Moines. Rank: 66.

Total Households: © MSI Consumer Market Data as of 1/1/88. TV Homes, TV% and Circulation © 1988 Arbitron. County coverage based on Arbitron study.

Net Weekly Circulation	State County	Total Households	TV Households	%
<b>IOWA</b>				
<b>50% &amp; Over</b>	Adair	3,800	3,800	100
	Adams	2,200	2,200	100
	Appanoose	6,200	6,100	98
	Audubon	3,200	3,200	100
	Boone	10,200	10,100	99
	Calhoun	4,900	4,800	98
	Carroll	8,400	8,300	99
	Clarke	3,500	3,500	100
	Dallas	12,100	12,000	99
	Decatur	3,500	3,400	97
	Greene	4,700	4,700	100
	Guthrie	4,700	4,600	98
	Hamilton	6,900	6,800	99
	Hardin	8,300	8,200	99
	Humboldt	5,100	5,000	98
	Jasper	14,200	14,100	99
	Lucas	4,300	4,200	98
	Madison	4,600	4,600	100
	Mahaska	9,200	9,100	99



WOI-TV BMPCT-7324 Granted 12/20/71

© American Map Corp., 14244

Net Weekly Circulation	State County	Total Households	TV Households	%
<b>50% &amp; Over</b>	Marion	11,200	11,100	99
	Marshall	16,100	16,000	99
	Monroe	3,500	3,500	100
	Pocahontas	4,200	4,100	98
	Polk	129,100	128,000	99
	Poweshiek	7,200	7,100	99
	Ringgold	2,400	2,400	100
	Story	25,800	25,500	99
	Union	5,500	5,400	98
	Warren	13,500	13,400	99
	Wayne	3,400	3,300	97
	Webster	17,000	16,800	99
	Wright	6,400	6,300	98

<b>IOWA</b>				
<b>Between 25-49%</b>	Cass	7,000	6,900	99
	Davis	3,400	3,400	100
	Emmet	5,100	5,000	98
	Franklin	5,300	5,300	100
	Grundy	5,500	5,500	100
	Hancock	5,600	5,500	98
	Keokuk	5,000	4,900	98
	Kossuth	8,100	8,000	99
	Palo Alto	4,700	4,600	98
	Sac	5,400	5,300	98
	Tama	7,000	6,900	99
	Taylor	3,300	3,200	97
	Wapello	15,800	15,600	99
<b>MISSOURI</b>				
	Mercer	1,700	1,700	100
	Putnam	2,200	2,200	100

<b>IOWA</b>				
<b>Between 5-24%</b>	Buena Vista	8,100	8,000	99

(Continued on page A-453)

<b>Station Totals</b>	<b>494,500</b>	<b>489,100</b>	<b>99</b>
<b>Net Weekly Circulation (1988)</b>			<b>343,000</b>
<b>Average Daily Circulation (1988)</b>			<b>188,800</b>

# Iowa—Dubuque

## KDUB-TV

Ch. 40

Network Service: ABC.

Licensee: Sage Bcstg. Corp. of Dubuque, One Cycare Plaza, Dubuque, IA 52001.

Studio: 9th Floor, One Cycare Plaza, Dubuque, IA 52001.

Telephone: 319-556-4040.

Technical Facilities: Channel No. 40 (626-632 MHz). Authorized power: 537-kw visual, 53.7-kw aural. Antenna: 841-ft. above av. terrain, 837-ft. above ground, 1661-ft. above sea level.

Latitude 42° 31' 05"  
Longitude 90° 37' 16"

Transmitter: 0.7-mi. N of IL state line, 0.75-mi. W of Hwy. 35, Grant County, WI.

Satellite Earth Stations: Calstar, 4.6-meter; Prodelin, 4.2-meter; Avantek, Scientific-Atlanta receivers.

News Services: ABC, UPI.

Ownership: Leonard I. Fassler, chmn., 11.9%; Gerald A. Poch, pres., 8.3%; Gerald M. LeBow, v.p., 6.7%; Asher S. Levitsky, secy.; Josef A. Bauer, 6.7%; SLK-1986-87, 17.5%. SLK-1986-87 Ownership: Gen. partnership of 28, each with no more than 10.2%. SBC owns WLVH(FM) Hartford, KKHT(AM) Manchester & WNAQ(AM) Naugatuck, CT; WTAX(AM) & WDBR(FM) Springfield, IL; KMNS(AM) & KSEZ(FM) Sioux City, IA; WBSM(AM) New Bedford, MA; WKOL(AM) & WMVQ(AM) Amsterdam, WZFM(FM) Briarcliff Manor, NY; WACO-AM-FM Waco, TX; WJJK(AM) & WBIZ(FM) Eau Claire, WI.

Began Operation: June 1, 1970. Left air Oct. 3, 1974. Sale to Lloyd Hearing Aid Corp. approved by FCC June 29, 1976. Resumed operation Sept. 12, 1976. Sale to The Commercial Dispatch Publishing Co. approved by FCC Sept. 13, 1979. Sale to Dubuque TV Ltd. Partnership approved Feb. 8, 1985. FCC approved to present owner March 25, 1988.

Represented (sales): Seltel Inc.

### Personnel:

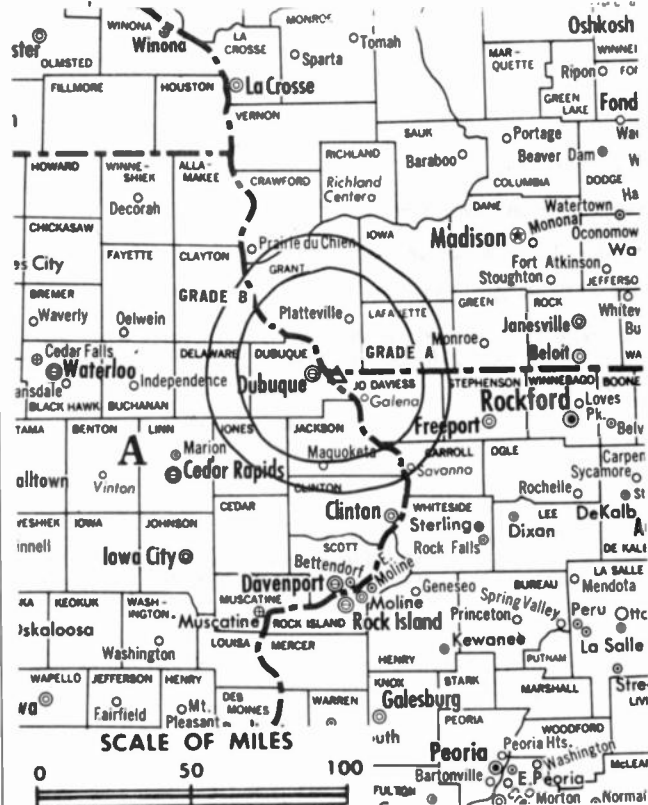
THOMAS G. BOND, general manager & general sales manager.  
DAVE BASINGER, program director, operations & business manager.  
GARY HAVERLAND, chief engineer.  
MARSHALL PORTER, local sales manager.  
JOE DENK, news director.

Highest 30 Sec. Rate: \$135.

NETWORK BASE HOURLY RATE: \$75.

City of License: Dubuque. ADI: Cedar Rapids-Waterloo-Dubuque. Rank: 78.

Total Households: © MSI Consumer Market Data as of 1/1/88. TV Homes, TV% and Circulation © 1988 Arbitron. County coverage based on Arbitron study.



KDUB-TV BPCT-4978 Granted 2/11/77

© American Map Corp., No. 14244

Net Weekly Circulation	State County	Total Households	TV Households	Households %
50% & Over	IOWA Dubuque	31,200	30,800	99
	ILLINOIS Jo Daviess	9,100	8,800	97
Between 25-49%	IOWA Jackson	8,500	8,400	99
	WISCONSIN Grant Lafayette	17,900 6,200	17,300 6,100	97 98
Between 5-24%	IOWA Clayton	8,300	8,200	99
	Delaware	6,800	6,700	99
<b>Station Totals</b>		<b>88,000</b>	<b>86,300</b>	<b>98</b>
<b>Net Weekly Circulation (1988)</b>				<b>44,200</b>
<b>Average Daily Circulation (1988)</b>				<b>24,800</b>



# Iowa—Mason City

**KIMT**

Ch. 3

Network Service: CBS.

Licensee: Spartan Radiocasting Inc., Box 1717, Spartanburg, SC 29304.

Studio: 2nd & Pennsylvania Ave., Mason City, IA 50401.

Telephone: 515-423-2540. Fax: 515-423-7960.

Technical Facilities: Channel No. 3 (60-66 MHz). Authorized power: 97.7-kw visual, 20-kw aural. Antenna: 1550-ft. above av. terrain, 1565-ft. above ground, 2801-ft. above sea level.

Latitude 43° 22' 25"  
Longitude 92° 50' 00"

Transmitter: 3.5-mi. E of St. Ansgar, IA.

Satellite Earth Stations: Scientific-Atlanta, 3.7-meter; Scientific-Atlanta, 3.9-meter; 2 Scientific-Atlanta, 4.5-meter; Scientific-Atlanta, 7.5-meter; Scientific-Atlanta, DX Antenna, Harris, M/A-Com receivers.

News Service: AP.

Ownership: Spartan Radiocasting Inc., 100%. See Group Ownership of Television Stations.

Began Operation: May 15, 1954. Sale to Daily Telegraph Printing Co. by Lee Enterprises approved by FCC April 22, 1980 (Television Digest, Vol. 20:1). Sale to present owner approved by FCC June 12, 1984 (Vol. 24:15).

Represented (sales): Katz Television.

Represented (legal): Covington & Burling.

Represented (engineering): A. D. Ring & Associates.

**Personnel:**

- JOHN SHINE, general manager.
- DICK AJUNE, general sales manager.
- DAVE PRESSLER, local/regional sales manager.
- BART CURRAN, program director.
- MARY ELLEN SCHULTZ, promotions manager.
- LARRY HUEGLI, news director.
- DALE BYRE, chief engineer.
- KAREN BIRD, business manager.

Highest One Hour Rate: \$2000.

Highest 30 Sec. Rate: \$500.

NETWORK BASE HOURLY RATE: \$615.

City of License: Mason City. ADI: Rochester, MN-Mason City, IA-Austin, MN. Rank: 147.

Total Households: © MSI Consumer Market Data as of 1/1/88. TV Homes. TV% and Circulation © 1988 Arbitron. County coverage based on Arbitron study.

Net Weekly Circulation	State County	Total Households	TV Households	%
<b>50% &amp; Over</b>	<b>IOWA</b>			
	Cerro Gordo	19,800	19,600	99
	Chickasaw	5,500	5,400	98
	Floyd	7,300	7,200	99
	Franklin	5,300	5,300	100
	Hancock	5,600	5,500	98
	Howard	4,200	4,100	98
	Kossuth	8,100	8,000	99
	Mitchell	4,600	4,500	99
	Winnebago	5,300	5,200	98
	Worth	3,600	3,600	100



KIMT BMPCT-7648 Granted 8/31/76

© American Map Corp., 14244

Net Weekly Circulation	State County	Total Households	TV Households	%
<b>50% &amp; Over</b>	<b>MINNESOTA</b>			
	Dodge	5,500	5,400	98
	Fillmore	7,900	7,800	99
	Freeborn	13,500	13,400	99
	Mower	15,100	15,000	99
<b>Between 25-49%</b>	<b>IOWA</b>			
	Butler	6,500	6,400	98
<b>Between 5-24%</b>	<b>MINNESOTA</b>			
	Olmsted	36,500	36,200	99
	<b>IOWA</b>			
	Bremer	9,000	8,900	99
	Emmet	5,100	5,000	98
	Grundy	5,500	5,500	100
	Hardin	8,300	8,200	99
	Humboldt	5,100	5,000	98
	Winneshiek	7,700	7,600	99
	Wright	6,400	6,300	98
	<b>MINNESOTA</b>			
	Faribault	7,400	7,300	99
	Goodhue	14,700	14,500	99
	Houston	6,400	6,300	98
	Le Sueur	8,700	8,600	99
Steele	11,000	10,900	99	
Wabasha	7,500	7,400	99	
Waseca	6,900	6,800	99	
Winona	16,200	15,900	98	
<b>WISCONSIN</b>				
Buffalo	5,400	5,300	98	
<b>Station Totals</b>		<b>285,600</b>	<b>282,100</b>	<b>99</b>
<b>Net Weekly Circulation (1988)</b>			<b>134,800</b>	
<b>Average Daily Circulation (1988)</b>			<b>75,100</b>	

# Iowa—Ottumwa

## KOIA-TV

Ch. 15

Network Service: Fox.

Licensee: Public Interest Broadcast Group Inc., 12334 Summerport Lane, Windermere, FL 32786.

Studio: 820 W. Second St., Ottumwa, IA 52501.

Telephone: 515-684-5415.

Technical Facilities: Channel No. 15 (476-482 MHz). Authorized power: 166-kw max. visual, 16.6-kw max. aural. Antenna: 410-ft. above av. terrain, 417-ft. above ground, 1157-ft. above sea level.

Latitude 40° 57' 50"  
Longitude 92° 23' 50"

Transmitter: 3.4-mi. SSE of intersection of Hwys. 63 & 34, Keokuk Twp.

Satellite Earth Stations: KLM, 4.8-meter C-band; KLM, 3.9-meter C-band; AFC Ku-band; ADM Ku & C-band; KLM, M/A-Com, General Instrument receivers.

Ownership: Public Interest Broadcast Group Inc. Dean C. Engstrom, chmn., 100%; Dirk Engstrom, v.p. Dean Engstrom has interest in applicant for Ch. 25, Carlsbad, NM.

Began Operation: June 2, 1986. Left air 1986; resumed operation June 29, 1987.

Represented (sales): Adam Young Inc.

### Personnel:

DIRK ENGSTROM, president & general manager.  
AL CROUNSE, sales manager.  
PHIL BENJAMIN, chief engineer.  
A. J. COFFIN, business manager.  
LINDA HEADY, traffic manager.

Highest One Hour Rate: \$500.

Highest 30 Sec. Rate: \$240.

City of License: Ottumwa. ADI: Ottumwa, IA-Kirkville, MO. Rank: 204.

Total Households: © MSI Consumer Market Data as of 1/1/88. TV Homes, TV% and Circulation © 1988 Arbitron. County coverage based on Arbitron study.



Net Weekly Circulation	State County	Total Households	TV Households	Households %
Between 25-49%	IOWA			
	Wapello	15,800	15,600	99
Between 5-24%	IOWA			
	Davis	3,400	3,400	100
	Jefferson	6,400	6,300	98
	Keokuk	5,000	4,900	98
	Van Buren	3,300	3,200	97
<b>Station Totals</b>		<b>33,900</b>	<b>33,400</b>	<b>99</b>
<b>Net Weekly Circulation (1988)</b>				<b>6,900</b>
<b>Average Daily Circulation (1988)</b>				<b>3,500</b>

# Iowa—Ottumwa-Kirksville, Missouri

**KTVO**

Ch. 3

Network Service: ABC.

Licensee: Federal Bcstg., Hwy. 63 North, Box 949, Kirksville, MO 63501.

Studios: Broadcast Center, Ottumwa, IA 52501; Hwy. 63 North, Kirksville, MO 63501.

Mailing Address: Box 949, Kirksville, MO 63501.

Telephones: 816-627-3333; 515-682-4535. TWX: 910-777-7950.

Technical Facilities: Channel No. 3 (60-66 MHz). Authorized power: 100-kw visual, 10-kw aural. Antenna: 1973-ft. above av. terrain, 1937-ft. above ground, 2685-ft. above sea level.

Latitude 40° 13' 32''  
Longitude 92° 00' 54''

Transmitter: 5.5-mi. N of Knox City on State Rte. V.

Satellite Earth Stations: Andrew, 4.5-meter; Andrew, 7.3-meter; Simulsat, 5.5-meter; Avantek, Scientific-Atlanta receivers.

News Services: AP, UPI.

Ownership: Federal Bcstg. Co., 100%. See Group Ownership of Television Stations.

Began Operation: November 21, 1955. Sale to Gillett Group Inc. by Post Corp. approved by FCC June 19, 1984. Sale to Post by James J. Conroy & Raymond E. Russell approved Jan. 6, 1964 by FCC (Television Digest, Vol. 4:2). Sale to present owner by Gillett Group Inc. approved by FCC July 17, 1987 (Vol. 27:20).

Represented (sales): MMT Marketing.

Represented (legal): Hogan & Hartson.

Represented (engineering): Cohen, Dippell & Everist, P.C.

**Personnel:**

- JERRY HEILMAN, president & general manager.
- DAN HAVENS, general sales manager.
- ERIK STORCK, local sales manager.
- KEITH REYNOLDS, chief engineer.
- ROY CLEM, news director.
- ED SPELL, promotion director.
- GREG WITTLAND, business manager.

Highest One Hour Rate: \$4000.

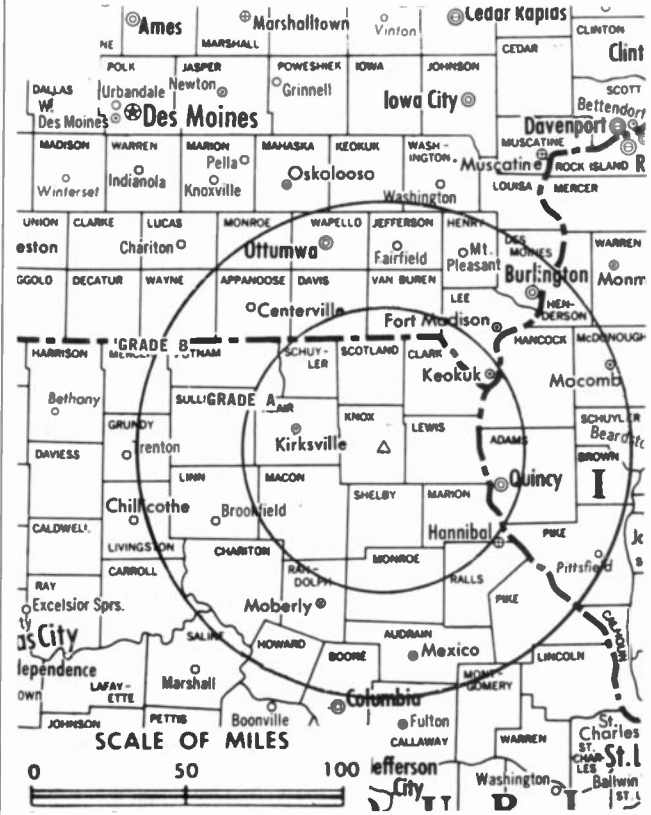
Highest 30 Sec. Rate: \$315.

NETWORK BASE HOURLY RATE: \$637.

City of License: Kirksville, MO. ADI: Ottumwa, IA-Kirksville, MO. Rank: 204.

Total Households: © MSI Consumer Market Data as of 1/1/88. TV Homes, TV% and Circulation © 1988 Arbitron. County coverage based on Arbitron study.

Net Weekly Circulation	State County	Total Households	TV Households	Households %
<b>50% &amp; Over</b>				
	<b>IOWA</b>			
	Appanoose	6,200	6,100	98
	Davis	3,400	3,400	100
	Henry	7,100	7,000	99
	Jefferson	6,400	6,300	98
	Lee	16,600	16,400	99
	Van Buren	3,300	3,200	97
	Wapello	15,800	15,600	99
	<b>ILLINOIS</b>			
	Adams	27,300	26,900	99
	<b>MISSOURI</b>			
	Adair	9,300	9,200	99
	Clark	3,000	2,900	97
	Knox	2,100	2,100	100
	Lewis	3,900	3,800	97
	Linn	6,300	6,200	98
	Macon	6,300	6,200	98



KTVO BMPCT-860411KF Granted 5/7/86

© American Map Corp., No. 14244

Net Weekly Circulation	State County	Total Households	TV Households	Households %
<b>50% &amp; Over</b>				
	<b>IOWA</b>			
	Mercer	1,700	1,700	100
	Putnam	2,200	2,200	100
	Schuyler	2,000	1,900	95
	Scotland	2,100	2,100	100
	Shelby	3,000	3,000	98
	Sullivan	2,900	2,900	100
<b>Between 25-49%</b>				
	<b>IOWA</b>			
	Monroe	3,500	3,500	100
	Wayne	3,400	3,300	97
	<b>ILLINOIS</b>			
	Hancock	9,400	9,200	98
<b>MISSOURI</b>				
	Grundy	4,700	4,600	98
	Monroe	3,500	3,500	100
	Ralls	3,500	3,500	100
<b>Between 5-24%</b>				
	<b>IOWA</b>			
	Des Moines	18,200	18,000	99
	Keokuk	5,000	4,900	98
	Lucas	4,300	4,200	98
	Mahaska	9,200	9,100	99
	Washington	7,900	7,800	99
	<b>ILLINOIS</b>			
	Henderson	3,500	3,400	97
	Pike	7,500	7,300	97
	Schuyler	3,200	3,100	97
	<b>MISSOURI</b>			
	Chariton	4,000	3,900	98
	Harrison	4,200	4,100	98
	Marion	10,700	10,600	99
	Pike	5,900	5,800	98
	Randolph	9,800	9,600	98
<b>Station Totals</b>		<b>252,300</b>	<b>248,500</b>	<b>98</b>
<b>Net Weekly Circulation (1988)</b>				<b>121,700</b>
<b>Average Daily Circulation (1988)</b>				<b>66,700</b>

# Iowa—Sioux City

## KCAU-TV

Ch. 9

(Operates satellite KCAN, Albion, NE)

**Network Service:** ABC.

**Licensee:** Citadel Communications Co. Ltd., 7th & Douglas Sts., Sioux City, IA 51101.

**Studio:** 7th & Douglas Sts., Sioux City, IA 51101.

**Telephone:** 712-277-2345. **TWX:** 910-520-0007.

**Fax:** 712-277-3733.

**Technical Facilities:** Channel No. 9 (186-192 MHz). Authorized power: 310-kw visual, 48-kw aural. Antenna: 2020-ft. above av. terrain, 2000-ft. above ground, 3368-ft. above sea level.

Latitude 42° 35' 12.39"  
Longitude 96° 13' 56.98"

**Transmitter:** 4-mi. E, 0.75-mi. N of James, IA.

**Satellite Earth Stations:** Andrew, 4.5-meter; Andrew, 7.3-meter; Avantek receivers.

**News Service:** AP.

**Ownership:** Citadel Communications Co. Ltd., 100%. See Group Ownership of Television Stations.

**Began Operation:** March 29, 1953. Sale to Wesray Corp. by Forward Communications Corp. approved by FCC August 16, 1984. Previous sale to Forward by People's Bcstg. Corp. approved Oct. 27, 1965 by FCC (*Television Digest*, Vol. 5:30). Sale to People's by Cowles Bcstg. Co. approved Nov. 27, 1957 (Vol. 13:41, 44, 49). Sale to Citadel Communications approved Oct. 1, 1985 (Vol. 25:30).

**Represented (sales):** Katz Television.

**Represented (legal):** Latham & Watkins.

### Personnel:

PHILIP J. LOMBARDO, president.  
RAY COLE, vice president & general manager.  
DON HALE, general sales manager.  
GARY SEABERG, local sales manager.  
MARK LeVALLEY, chief engineer.  
JOE CORCORAN, news director.  
JIM HUGHES, business manager.  
JOEL WALLS, operations manager.

**Highest One Hour Rate:** \$3000.

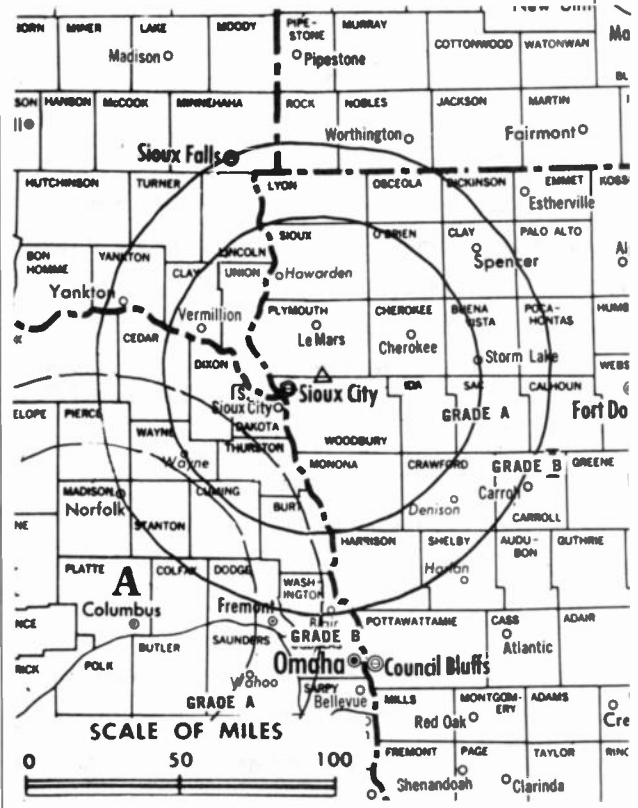
**Highest 30 Sec. Rate:** \$700.

**NETWORK BASE HOURLY RATE:** \$1050.

**City of License:** Sioux City. **ADI:** Sioux City. **Rank:** 125.

Total Households: © MSI Consumer Market Data as of 1/1/88. TV Homes, TV% and Circulation © 1988 Arbitron. County coverage based on Arbitron study.

Net Weekly Circulation	State County	Total Households	TV Households	%
<b>50% &amp; Over</b>	<b>IOWA</b>			
	Buena Vista	8,100	8,000	99
	Cherokee	6,100	6,000	98
	Clay	8,000	7,900	99
	Crawford	7,000	6,900	99
	Dickinson	6,600	6,500	98
	Emmet	5,100	5,000	98
	Ida	3,500	3,500	100
	Lyon	4,600	4,500	98
	Monona	4,500	4,400	98
	O'Brien	6,400	6,300	99
	Osceola	3,200	3,200	100
	Palo Alto	4,700	4,600	98
	Plymouth	9,100	9,000	99
	Pocahontas	4,200	4,100	98
	Sac	5,400	5,300	98
Sioux	10,900	10,700	98	
Woodbury	38,300	38,000	99	



KCAU-TV BPCT-3128 Granted 1/19/65

© American Map Corp., No. 14244

Net Weekly Circulation	State County	Total Households	TV Households	%
<b>50% &amp; Over</b>	<b>NEBRASKA</b>			
	Antelope	3,200	3,100	97
	Cedar	4,000	4,000	100
	Dakota	6,700	6,700	100
	Dixon	2,700	2,700	100
	Knox	4,000	3,900	98
	Madison	12,800	12,600	98
	Pierce	3,100	3,100	100
	Stanton	2,400	2,400	100
	Thurston	2,400	2,400	100
	Wayne	3,400	3,400	100
	<b>SOUTH DAKOTA</b>			
	Clay	4,900	4,800	98
	Union	4,300	4,300	100
	Yankton	7,100	7,000	99
	<b>Between 25-49%</b>	<b>IOWA</b>		
Carroll		8,400	8,300	99
<b>MINNESOTA</b>				
Nobles		7,800	7,700	99
Rock	3,800	3,800	100	
<b>Between 5-24%</b>	<b>NEBRASKA</b>			
	Cuming	4,100	4,000	98
	Holt	5,200	5,000	96
	<b>SOUTH DAKOTA</b>			
Lincoln	5,200	5,100	98	
<b>Station Totals</b>	<b>IOWA</b>			
	Calhoun	4,900	4,800	98
	Harrison	6,100	6,000	98
	Humboldt	5,100	5,000	98
	<b>MINNESOTA</b>			
	Jackson	4,900	4,800	98
Pipestone	4,200	4,100	98	
<b>(Continued on page A-453)</b>				
<b>Station Totals</b>		<b>348,400</b>	<b>344,200</b>	<b>99</b>
<b>Net Weekly Circulation (1988)</b>				<b>182,300</b>
<b>Average Daily Circulation (1988)</b>				<b>104,100</b>

# Iowa—Sioux City

**KMEG**

Ch. 14

Network Service: CBS.

Licensee: KMEG Television Inc., Box 657, Sioux City, IA 51105.

Studio: 700 Floyd Blvd., Sioux City, IA 51102.

Mailing Address: Box 657, Sioux City, IA 51102.

Telephone: 712-277-3554. TWX: 910-968-1742.

Technical Facilities: Channel No. 14 (470-476 MHz). Authorized power: 1000-kw max. & 380-kw horizontal visual, 200-kw max. & 75.90-kw horizontal aural. Antenna: 1152-ft. above av. terrain, 1000-ft. above ground, 2420-ft. above sea level.

Latitude 42° 30' 53"  
Longitude 96° 18' 14"

Transmitter: Rural Rte. 2, 1-mi. E of city limits.

Satellite Earth Stations: Prodelin, 4.5-meter; Comtech, 5-meter; Scientific-Atlanta, 7-meter; Pinzno, Microwave Assoc., Scientific-Atlanta receivers.

News Service: AP.

Ownership: Maine Radio & Television Co., 100%. See Group Ownership of Television Stations.

Began Operation: September 5, 1967. Sale to present owner by Gillett Communications Group approved by FCC Sept. 23, 1986. Sale to Gillett by Fetzer Communications approved by FCC Oct. 29, 1985. Sale to Fetzer by Medallion Bcstrs. (Robert B. Donovan, Edgar F. Pechacek, et al.) approved by FCC Aug. 13, 1969 (Television Digest, Vol. 9:33).

Represented (sales): MMT Marketing.

Represented (legal): Wilkinson, Barker, Knauer & Quinn.

**Personnel:**

- BRUCE LEWIS, general manager.
- LYLE JOHNSON, chief engineer.
- BRENDA WANKUM, promotion manager.
- GREG FUNK, business manager.
- LISA McMULLEN, community service director.

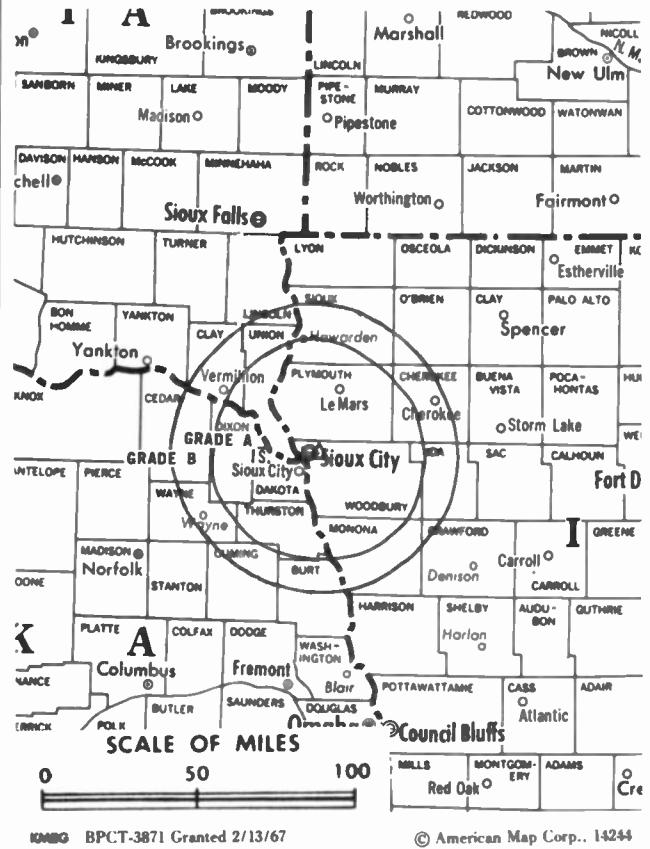
Highest 30 Sec. Rate: \$220.

NETWORK BASE HOURLY RATE: \$200.

City of License: Sioux City. ADI: Sioux City. Rank: 125.

Total Households: © MSI Consumer Market Data as of 1/1/88. TV Homes, TV% and Circulation © 1988 Arbitron. County coverage based on Arbitron study.

Net Weekly Circulation	State County	Total Households	TV Households	%
<b>50% &amp; Over</b>	<b>IOWA</b>			
	Buena Vista	8,100	8,000	99
	Cherokee	6,100	6,000	98
	Ida	3,500	3,500	100
	Plymouth	9,100	9,000	99
	Woodbury	38,300	38,000	99
	<b>NEBRASKA</b>			
	Dakota	6,700	6,700	100
	Dixon	2,700	2,700	100
	Thurston	2,400	2,400	100
	Wayne	3,400	3,400	100



Net Weekly Circulation	State County	Total Households	TV Households	%	
<b>Between 25-49%</b>	<b>IOWA</b>				
	Monona	4,500	4,400	98	
	O'Brien	6,400	6,300	99	
	Sac	5,400	5,300	98	
	Sioux	10,900	10,700	98	
	<b>NEBRASKA</b>				
	Cedar	4,000	4,000	100	
	Madison	12,800	12,600	98	
	<b>SOUTH OAKOTA</b>				
	Clay	4,900	4,800	98	
	Union	4,300	4,300	100	
	<b>Between 5-24%</b>	<b>IOWA</b>			
		Clay	8,000	7,900	99
Crawford		7,000	6,900	99	
Lyon		4,600	4,500	98	
Osceola		3,200	3,200	100	
<b>NEBRASKA</b>					
Burt		3,600	3,600	100	
Cuming		4,100	4,000	98	
Pierce		3,100	3,100	100	
Stanton		2,400	2,400	100	
Washington		5,800	5,800	100	
<b>SOUTH OAKOTA</b>					
Lincoln		5,200	5,100	98	
Yankton	7,100	7,000	99		
<b>Station Totals</b>		<b>187,600</b>	<b>185,600</b>	<b>99</b>	
<b>Net Weekly Circulation (1988)</b>				<b>93,800</b>	
<b>Average Daily Circulation (1988)</b>				<b>50,400</b>	

# Iowa—Sioux City

**KTIV**

Ch. 4

**Network Service:** NBC.

**Licensee:** American Family Broadcast Group Inc., 3135 Floyd Blvd., Sioux City, IA 51105.

**Studio:** Signal Hill, Sioux City, IA 51105.

**Telephone:** 712-239-4100. **TWX:** 910-968-1708.

**Technical Facilities:** Channel No. 4 (66-72 MHz). Authorized power: 100-kw visual, 20-kw aural. Antenna: 1915-ft. above av. terrain, 2000-ft. above ground, 3368-ft. above sea level.

Latitude 42° 35' 12.39"  
Longitude 96° 13' 56.98"

**Transmitter:** 4-mi. E, 0.75-mi. N of James, IA.

**Multichannel TV Sound:** Stereo only.

**Satellite Earth Station:** ADM, 6.2-meter; Avcom, Harris receivers.

**News Service:** NBC.

**Ownership:** American Family Corp., 100%. See Group Ownership of Television Stations.

**Began Operation:** October 9, 1954. Merger of Black Hawk Bcstg. with American Family Corp. approved by FCC Sept. 17, 1980. Sale by Perkins Bros. Co. approved March 28, 1974. Sale of 50%, giving Perkins Bros. 100% control, approved May 26, 1965 by FCC (*Television Digest*, Vol. 5:24).

**Represented (sales):** Blair Television.

**Represented (legal):** Schnader, Harrison, Segal & Lewis.

**Personnel:**

- MIKE SMITH, vice president & general manager.
- DAVE MADSEN, vice president, program & operations manager.
- PAUL O'BRYAN, vice president & general sales manager.
- DALE RUSSELL, vice president & chief engineer.
- PAULA JACOBSEN, production manager.
- VAN CARTER, news director.

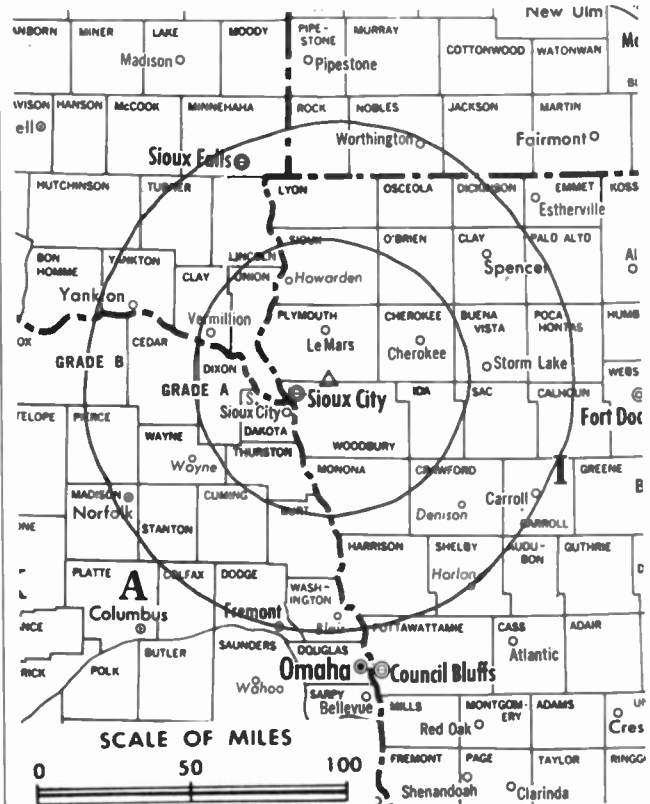
**Highest 30 Sec. Rate:** \$350.

**NETWORK BASE HOURLY RATE:** \$750.

**City of License:** Sioux City. **AOI:** Sioux City. **Rank:** 125.

Total Households: © MSI Consumer Market Data as of 1/1/88. TV Homes, TV% and Circulation © 1988 Arbitron. County coverage based on Arbitron study.

Net Weekly Circulation	State County	Total Households	TV Households	%	
<b>50% &amp; Over</b>	<b>IOWA</b>				
	Buena Vista	8,100	8,000	99	
	Cherokee	6,100	6,000	98	
	Clay	8,000	7,900	99	
	Crawford	7,000	6,900	99	
	Dickinson	6,600	6,500	98	
	Emmet	5,100	5,000	98	
	Ida	3,500	3,500	100	
	Lyon	4,600	4,500	98	
	Monona	4,500	4,400	98	
	O'Brien	6,400	6,300	99	
	Osceola	3,200	3,200	100	
	Palo Alto	4,700	4,600	98	
	Plymouth	9,100	9,000	99	
	Pocahontas	4,200	4,100	98	
	Sac	5,400	5,300	98	
	Sioux	10,900	10,700	98	
	Woodbury	38,300	38,000	99	
		<b>MINNESOTA</b>			
		Nobles	7,800	7,700	99
	<b>NEBRASKA</b>				
	Antelope	3,200	3,100	97	
	Cedar	4,000	4,000	100	



KTIV BPCT-3127 Granted 1/19/65

© American Map Corp., No. 14244

Net Weekly Circulation	State County	Total Households	TV Households	%
<b>50% &amp; Over</b>	Dakota	6,700	6,700	100
	Dixon	2,700	2,700	100
	Holt	5,200	5,000	96
	Knox	4,000	3,900	98
	Madison	12,800	12,600	98
	Pierce	3,100	3,100	100
	Stanton	2,400	2,400	100
	Thurston	2,400	2,400	100
	Wayne	3,400	3,400	100
		<b>SOUTH OAKOTA</b>		
	Clay	4,900	4,800	98
	Union	4,300	4,300	100
	Yankton	7,100	7,000	99
	<b>NEBRASKA</b>			
<b>Between 25-49%</b>	Cuming	4,100	4,000	98
	<b>SOUTH DAKOTA</b>			
	Lincoln	5,200	5,100	98
<b>Between 5-24%</b>	<b>IOWA</b>			
	Carroll	8,400	8,300	99
	Harrison	6,100	6,000	98
	Shelby	5,500	5,500	100
	<b>MINNESOTA</b>			
	Jackson	4,900	4,800	98
	Murray	3,900	3,900	100
	Pipestone	4,200	4,100	98
	Rock	3,800	3,800	100
	<b>NEBRASKA</b>			
	Boone	2,600	2,600	100
	Burt	3,600	3,600	100
	<b>SOUTH DAKOTA</b>			
	Bon Homme	3,100	3,000	97
	Turner	3,500	3,500	100
<b>Station Totals</b>		<b>268,600</b>	<b>265,200</b>	<b>99</b>
<b>Net Weekly Circulation (1988)</b>			<b>185,900</b>	
<b>Average Daily Circulation (1988)</b>			<b>125,700</b>	

# Iowa

## WOI-TV, Des Moines (Arbitron Data Continued)

Net Weekly Circulation	State County	Total Households	TV Households Households %
Between 5-24%	<b>IOWA</b>		
	Butler	6,500	6,400 98
	Crawford	7,000	6,900 99
	Iowa	6,100	6,000 98
	Montgomery	5,600	5,500 98
	Shelby	5,500	5,500 100
	<b>MISSOURI</b>		
Harrison	4,200	4,100 98	
Worth	1,100	1,100 100	

## KCAU-TV, Sioux City (Arbitron Data Continued)

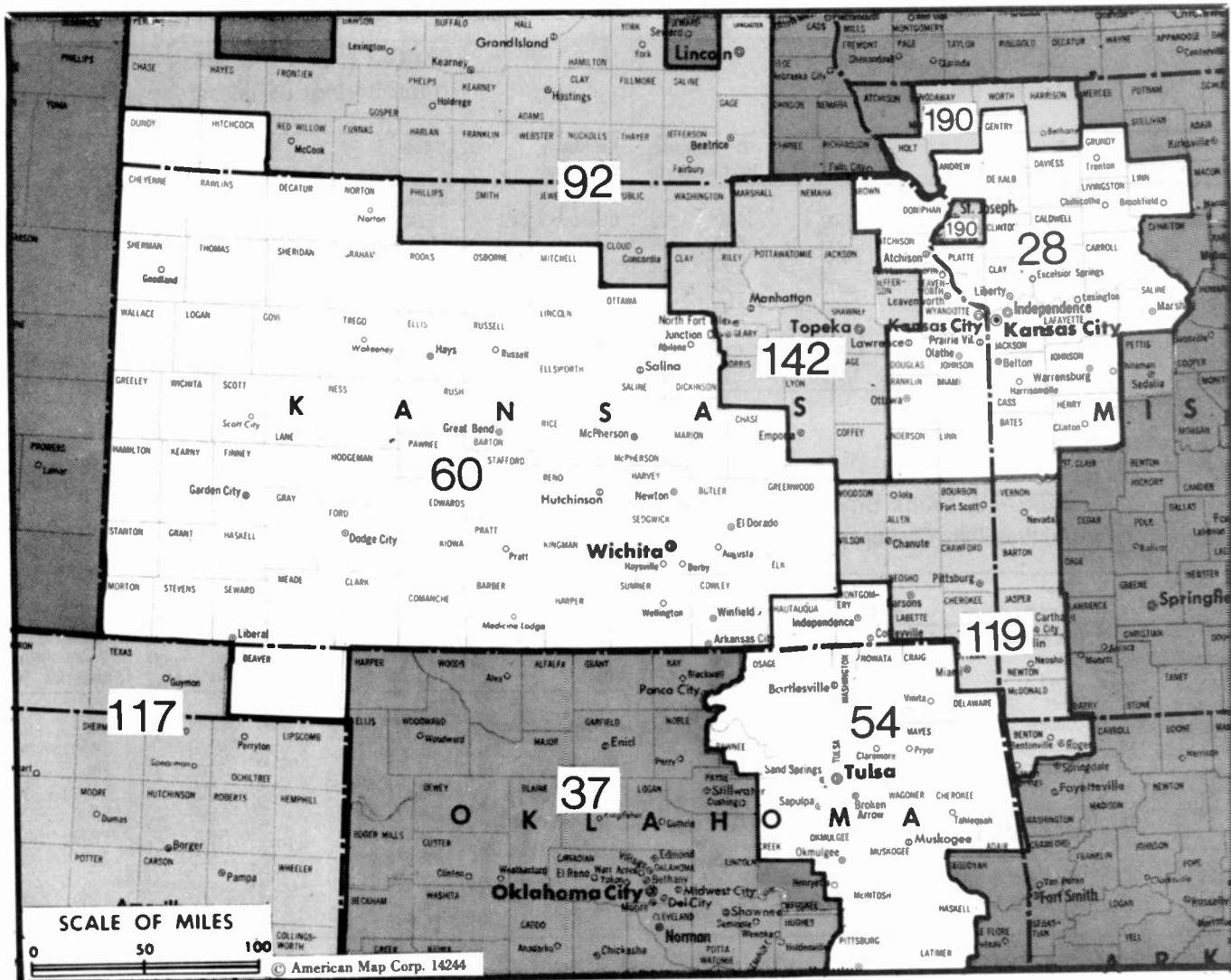
Net Weekly Circulation	State County	Total Households	TV Households Households %
Between 5-24%	<b>NEBRASKA</b>		
	Boone	2,600	2,600 100
	Boyd	1,300	1,300 100
	Burt	3,600	3,600 100
	Coffax	3,700	3,600 97
	Merrick	3,200	3,200 100
	Nance	1,700	1,700 100
	Platte	11,000	10,900 99
	Washington	5,800	5,800 100
	<b>SOUTH DAKOTA</b>		
	Bon Homme	3,100	3,000 97
	Hutchinson	3,400	3,300 97
	Minnehaha	49,100	48,800 99
	Turner	3,500	3,500 100

## KCCI-TV, Des Moines (Arbitron Data Continued)

Net Weekly Circulation	State County	Total Households	TV Households Households %
Between 5-24%	<b>IOWA</b>		
	Benton	9,100	9,000 99
	Crawford	7,000	6,900 99
	Emmet	5,100	5,000 98
	Hancock	5,600	5,500 98
	Iowa	6,100	6,000 98
	Jefferson	6,400	6,300 98
	Montgomery	5,600	5,500 98
	Page	7,700	7,600 99
	Winnebago	5,300	5,200 98
	<b>MISSOURI</b>		
	Harrison	4,200	4,100 98
	Sullivan	2,900	2,900 100

## WHO-TV, Des Moines (Arbitron Data Continued)

Net Weekly Circulation	State County	Total Households	TV Households Households %
Between 5-24%	<b>IOWA</b>		
	Crawford	7,000	6,900 99
	Iowa	6,100	6,000 98
	Page	7,700	7,600 99
	Palo Alto	4,700	4,600 98
	Shelby	5,500	5,500 100
	Van Buren	3,300	3,200 97
	Washington	7,900	7,800 99
	<b>MISSOURI</b>		
	Harrison	4,200	4,100 98
	Sullivan	2,900	2,900 100



Market	Arbitron ADI TV Households	Rank	Market Area Commercial TV Stations
Kansas City, MO	723,400	28	KCTV (5), KMBC-TV (9), KMCI (38), KSHB-TV (41), KYFC (50), KZKC (62), WDAF-TV (4)
Oklahoma City, OK	616,200	37	KAUT (43), KGMC (34), KOCO-TV (5), KOKH-TV (25), KTBO-TV (14), KTVY (4), KWTW (9)
Tulsa, OK	461,600	54	KDOR (17), KGCT-TV (41), KJRH (2), KOKI-TV (23), KOTV (6), KTUL-TV (8), KWHB (47)
Wichita-Hutchinson, KS	427,400	60	KAAS-TV (18), KAKE-TV (10), KAYS-TV (7), KLBV (4), KLOE-TV (10), KSAS-TV (24), KSNC (2), KSNG (11), KSNK (8), KSNW (3), KTVC (6), KUPK-TV (13), KWCH-TV (12)
Lincoln-Hastings-Kearney, NE	257,200	92	KCAN (8), KGIN (11), KHAS-TV (5), KHGI-TV (13), KOLN (10), KSNB-TV (4), KWNB-TV (6)
Amarillo, TX	181,900	117	KAMR-TV (4), KCIT (14), KFDA-TV (10), KVII-TV (7), KVII-TV (8)
Joplin, MO-Pittsburg, KS	176,300	119	KOAM-TV (7), KODE-TV (12), KSNF (16)
Topeka, KS	150,900	142	KSNT (27), KTKA-TV (49), WIBW-TV (13)
St. Joseph, MO	46,900	190	KOTV (2), KTAJ (16)

**State Cross Reference List**  
Communities That Receive Programs of  
Stations That are Located Elsewhere

<b>KWCH-TV, Hutchinson</b>	See Wichita, KS
<b>KSNK, Oberlin</b>	See McCook, NE
<b>KODE-TV, Pittsburg</b>	See Joplin, MO
<b>KSNF, Pittsburg</b>	See Joplin, MO

**Kansas Station Totals as of October 1, 1988**

	VHF	UHF	TOTAL
Commercial Television Stations	12	5	17
Educational Television Stations	3	0	3
	15	5	20



# Kansas—Colby

**KLBY**

Ch. 4

(Satellite of KAKE-TV, Wichita, KS)

**Network Service:** ABC.

**Licensee:** Chronicle Bcstg. Co., 1001 Van Ness Ave., San Francisco, CA 94109.

**Studio:** 900 S. Range, Colby, KS 67701.

**Telephone:** 913-462-8644.

**Technical Facilities:** Channel No. 4 (66-72 MHz). Authorized power: 100-kw visual, 10-kw aural. Antenna: 748-ft. above av. terrain, 770-ft. above ground, 4190-ft. above sea level.

Latitude 39° 15' 25"  
Longitude 101° 21' 10"

**Transmitter:** 7.2-mi. SSE of Brewster.

**News Services:** AP, Group W Newsfeed.

**Ownership:** Chronicle Broadcasting Co., 100%. See Group Ownership of Television Stations.

**Began Operation:** September 4, 1984. Sale to Smoky Hills Public Television Corp. approved by FCC March 5, 1986, but not consummated. Sale to present owner by Sheraton Colby Convention Inc. approved by FCC Oct. 10, 1986. Station returned to air Feb. 11, 1987.

**Represented (sales):** Petry Television Inc.

**Represented (legal):** Fletcher, Heald & Hildreth.

**Represented (engineering):** A. D. Ring & Associates, P.C.

**Personnel:**

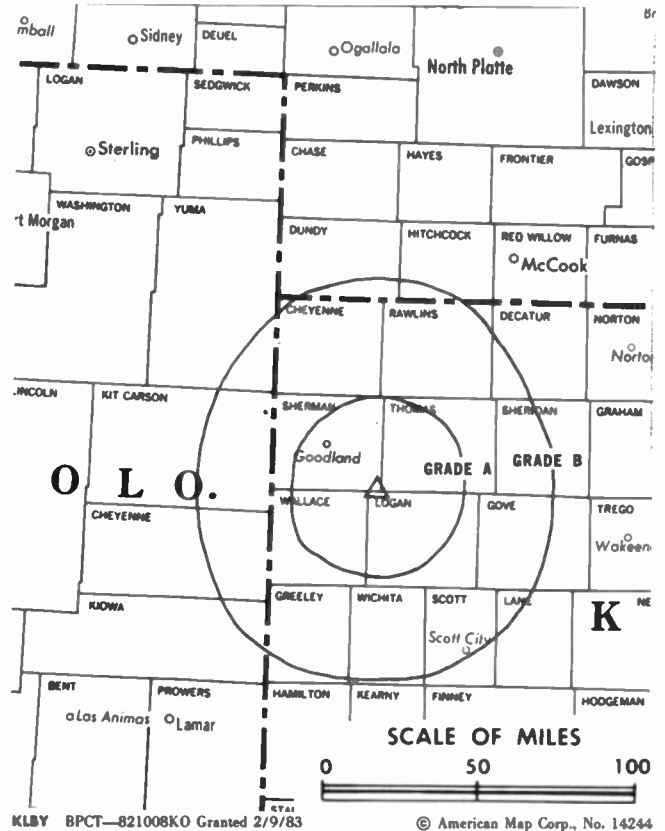
WAYNE ROBERTS, station manager.  
DEB SCHWANKE, business manager.  
DICK WELLMAN, chief engineer.

**Highest 30 Sec. Rate:** \$200.

**City of License:** Colby. **ADI:** Wichita-Hutchinson. **Rank:** 60.

Total Households: © MSI Consumer Market Data as of 1/1/88. TV Homes, TV% and Circulation © 1988 Arbitron. County coverage based on Arbitron study.

Net Weekly Circulation	State County	Total Households	TV Households	%
<b>50% &amp; Over</b>	<b>KANSAS</b>			
	Gove	1,400	1,400	100
	Logan	1,400	1,400	100
	Sheridan	1,300	1,300	100
	Sherman	2,900	2,900	100
	Thomas	3,300	3,200	97
	Wallace	700	700	100



Net Weekly Circulation	State County	Total Households	TV Households	%
<b>Between 25-49%</b>	<b>COLORADO</b>			
	Kit Carson	2,900	2,700	93
	<b>KANSAS</b>			
	Cheyenne	1,500	1,500	100
	Wichita	1,000	1,000	100
<b>Between 5-24%</b>	<b>COLORADO</b>			
	Kiowa	700	700	100
	<b>KANSAS</b>			
	Decatur	1,800	1,800	100
	Graham	1,500	1,500	100
	Greeley	700	700	100
	Lane	1,000	1,000	100
	Rawlins	1,500	1,500	100
Scott	2,200	2,200	100	
Trego	1,700	1,700	100	
<b>Station Totals</b>		<b>27,500</b>	<b>27,200</b>	<b>99</b>
<b>Net Weekly Circulation (1988)</b>				<b>10,400</b>
<b>Average Daily Circulation (1988)</b>				<b>4,900</b>

# Kansas—Ensign

**KTVC**

Ch. 6

(Operates in affiliation with KWCH-TV, Hutchinson-Wichita, KS)

Network Service: CBS.

Licensee: Southwest Kansas TV Co. Inc., Ensign, KS 67841.

Studio: State Hwy. 23, 20-mi. SW of Dodge City.

Office: Box 157, Dodge City, KS 67801.

Telephone: 316-227-3121.

Technical Facilities: Channel No. 6 (82-88 MHz). Authorized power: 100-kw visual, 10-kw aural. Antenna: 717-ft. above av. terrain, 683-ft. above ground, 3473-ft. above sea level.

Latitude 37° 38' 26"  
Longitude 100° 20' 33"

Transmitter: State Hwy. 23, 20-mi. SW of Dodge City.

Multichannel TV Sound: Stereo only.

Satellite Earth Stations: AFC, 3.66-meter Ku-band; Scientific-Atlanta, 4.6-meter C-band; M/A-Com, Scientific-Atlanta receivers.

News Service: AP.

Ownership: NUCO TV Inc., 100%. See Kansas Bcstg. System in Group Ownership of TV Stations.

Began Operation: July 24, 1957. Acquisition of positive control by Leigh Warner approved by FCC Dec. 16, 1969. Transfer of control to present owner approved May 19, 1988.

Represented (sales): Kansas Bcstg. System.

Represented (legal): Bryan, Cave, McPheeters & McRoberts.

Represented (engineering): Edward F. Lorentz & Associates.

Personnel:

W. H. BAILEY, general manager.  
BEN DAVIDSON, chief engineer.

Highest One Hour Rate: \$300.

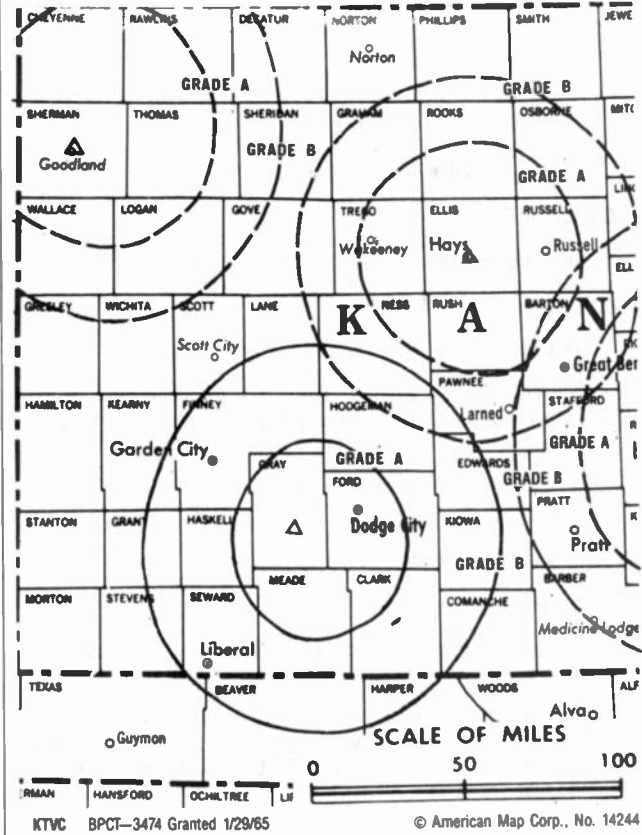
Highest 30 Sec. Rate: \$60.

NETWORK BASE HOURLY RATE: \$165.

City of License: Ensign. AOI: Wichita-Hutchinson. Rank: 60.

Total Households: © MSI Consumer Market Data as of 1/1/88. TV Homes, TV% and Circulation © 1988 Arbitron. County coverage based on Arbitron study.

Net Weekly Circulation	State County	Total Households	TV Households	%
<b>50% &amp; Over</b>	<b>KANSAS</b>			
	Clark	1,000	1,000	100
	Comanche	1,000	1,000	100
	Finney	10,400	10,300	99
	Ford	10,000	9,900	99
	Grant	2,600	2,600	100
	Gray	1,900	1,900	100
	Haskell	1,400	1,400	100
	Hodgeman	900	900	100



Net Weekly Circulation	State County	Total Households	TV Households	%	
<b>50% &amp; Over</b>	Kearny	1,200	1,200	100	
	Lane	1,000	1,000	100	
	Meade	1,800	1,800	100	
	Stanton	800	800	100	
	Stevens	1,700	1,700	97	
	<b>OKLAHOMA</b>				
	Beaver	3,000	3,000	100	
	<b>Between 25-49%</b>	<b>KANSAS</b>			
		Hamilton	1,100	1,100	100
		Kiowa	1,500	1,500	100
Seward	6,700	6,600	98		
<b>Between 5-24%</b>	<b>KANSAS</b>				
	Edwards	1,700	1,700	100	
	Morton	1,200	1,200	100	
	Ness	1,800	1,800	100	
	Scott	2,200	2,200	100	
	Wichita	1,000	1,000	100	
	<b>OKLAHOMA</b>				
Ellis	2,200	2,100	95		
Harper	1,800	1,800	100		
Texas	6,700	6,600	98		
<b>Station Totals</b>		<b>66,600</b>	<b>66,100</b>	<b>99</b>	
<b>Net Weekly Circulation (1988)</b>				<b>39,900</b>	
<b>Average Daily Circulation (1988)</b>				<b>22,300</b>	

# Kansas—Garden City

**KSNB**

Ch. 11

(Satellite of KSNW, Wichita, KS)

**Network Service:** NBC.

**Licenses:** KSN Inc., Box 333, Wichita, KS 67201.

**Studio:** Star S Rte., Garden City, KS 67846.

**Telephone:** 316-276-2311.

**Technical Facilities:** Channel No. 11 (198-204 MHz). Authorized power: 200-kw visual, 24.5-kw aural. Antenna: 800-ft. above av. terrain, 834-ft. above ground, 3711-ft. above sea level.

Latitude 37° 46' 40"  
Longitude 100° 52' 08"

**Transmitter:** U.S. Hwy. 83, 12.6-mi. S of Garden City.

**Satellite Earth Station:** RCA Americom, 3.6-meter Ku-band.

**News Services:** AP, Conus, CNN, KSN.

**Ownership:** SJL of Kansas Corp., 100%. See SJL Broadcast Management Corp. in Group Ownership of Television Stations.

**Began Operation:** November 5, 1958. For sale to present owners, see KSNW, Wichita, KS.

**Represented (sales):** Katz Television.

**Represented (legal):** Haley, Bader & Potts.

**Personnel:**

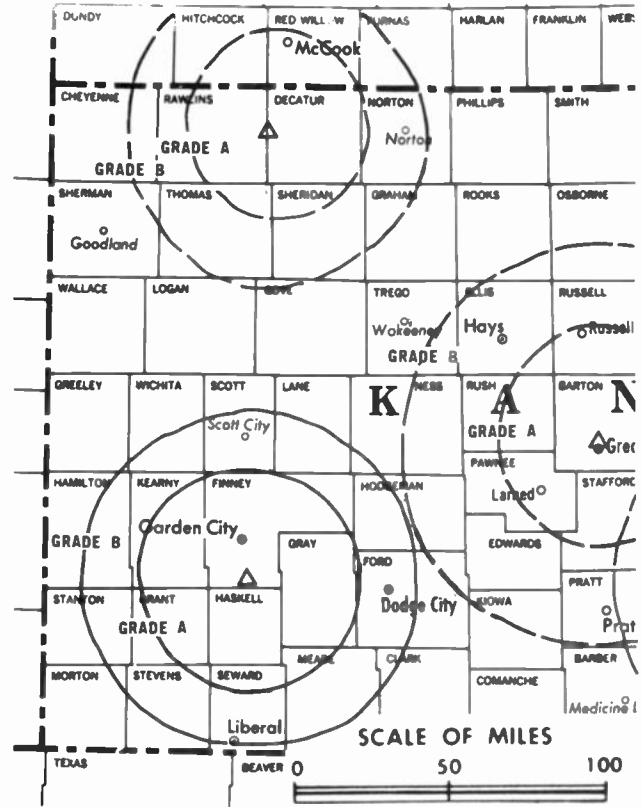
DON LONG, vice president & general manager.  
SHELDON MARCUS, chief engineer.  
SCOTT COOPER, news director.

**Rates:** Offered as a bonus with KSNW, Wichita and its other satellites (KSN Inc.) KSNB, Great Bend and KSNK, McCook, NE.

**City of License:** Garden City. **AOI:** Wichita-Hutchinson. **Rank:** 60.

Total Households: © MSI Consumer Market Data as of 1/1/88. TV Homes, TV% and Circulation © 1988 Arbitron. County coverage based on Arbitron study.

Net Weekly Circulation	State County	Total Households	TV Households	%
<b>50% &amp; Over</b>	<b>KANSAS</b>			
	Clark	1,000	1,000	100
	Finney	10,400	10,300	99
	Ford	10,000	9,900	99
	Grant	2,600	2,600	100
	Gray	1,900	1,900	100
	Greeley	700	700	100
	Hamilton	1,100	1,100	100
	Haskell	1,400	1,400	100
	Hodgeman	900	900	100



KSNB BPCT-3371 Granted 8/20/64

© American Map Corp., 14244

Net Weekly Circulation	State County	Total Households	TV Households	%
<b>50% &amp; Over</b>	Kearny	1,200	1,200	100
	Lane	1,000	1,000	100
	Meade	1,800	1,800	100
	Morton	1,200	1,200	100
	Scott	2,200	2,200	100
	Seward	6,700	6,600	98
	Stanton	800	800	100
	Stevens	1,700	1,700	97
	Wichita	1,000	1,000	100
	<b>OKLAHOMA</b>			
	Beaver	3,000	3,000	100
<b>Between 25-49%</b>	<b>KANSAS</b>			
	Ness	1,800	1,800	100
<b>Between 5-24%</b>	<b>COLORADO</b>			
	Baca	1,900	1,700	89
	Prowers	5,500	5,200	94
	<b>KANSAS</b>			
Wallace	700	700	100	
<b>OKLAHOMA</b>				
Harper	1,800	1,800	100	
Texas	6,700	6,600	98	
<b>Station Totals</b>		<b>69,000</b>	<b>68,100</b>	<b>99</b>
<b>Net Weekly Circulation (1988)</b>				<b>45,200</b>
<b>Average Daily Circulation (1988)</b>				<b>29,200</b>

# Kansas—Garden City

## KUPK-TV

Ch. 13

(Satellite of KAKE-TV, Wichita, KS)

**Network Service:** ABC.

**Licensee:** Chronicle Bcstg. Co., 1001 Van Ness Ave., San Francisco, CA 94109.

**Studio:** See KAKE-TV, Wichita.

**Telephone:** 316-668-5513.

**Technical Facilities:** Channel No. 13 (210-216 MHz). Authorized power: 224-kw visual, 44.7-kw aural. Antenna: 870-ft. above av. terrain, 847-ft. above ground, 3687-ft. above sea level.

Latitude 37° 39' 01"  
Longitude 100° 40' 06"

**Transmitter:** 8-mi. NW of Copeland, KS.

**Satellite Earth Stations:** AFC, 3.7-meter Ku-band; Luxor, 3.65-meter; Luxor, M/A-Com receivers.

**News Services:** AP, Group W Newsfeed.

**Ownership:** Chronicle Broadcasting Co., 100%. See Group Ownership of Television Stations.

**Began Operation:** October 28, 1964.

**Represented (sales):** Petry Television Inc.

**Represented (legal):** Fletcher, Heald & Hildreth.

**Represented (engineering):** A. D. Ring & Associates, P.C.

### Personnel:

BOB SURBER, general manager.  
BRYCE BAKER, sales manager.  
PAUL HINDERLITER, chief engineer.  
ROXIE TUCKER, program director & farm director.

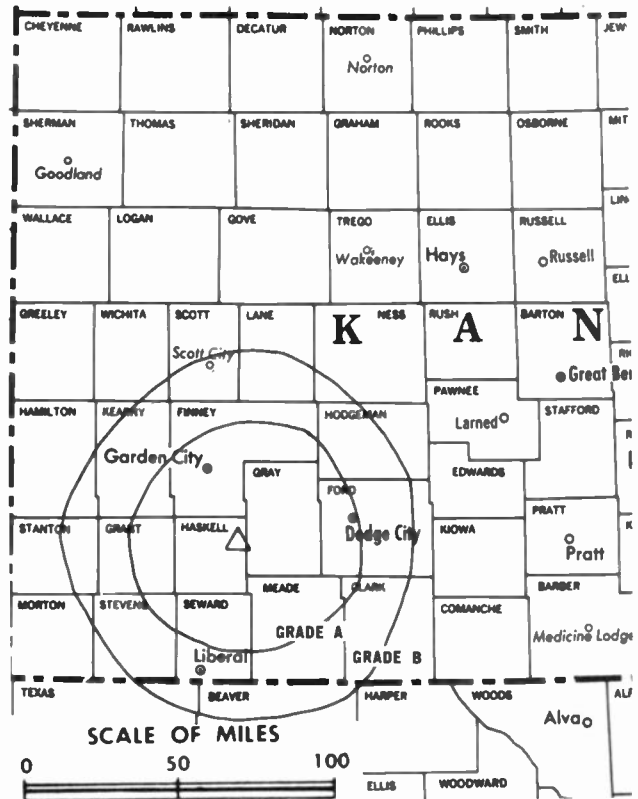
**Highest 30 Sec. Rate:** \$200.

**Note:** Combination rates with KAKE-TV, Wichita also available.

**City of License:** Garden City. ADI: Wichita-Hutchinson. Rank: 60.

Total Households: © MSI Consumer Market Data as of 1/1/88. TV Homes, TV% and Circulation © 1988 Arbitron. County coverage based on Arbitron study.

Net Weekly Circulation	State County	Total Households	TV Households	%
<b>50% &amp; Over</b>	<b>KANSAS</b>			
	Clark	1,000	1,000	100
	Comanche	1,000	1,000	100
	Edwards	1,700	1,700	100
	Finney	10,400	10,300	99
	Ford	10,000	9,900	99
	Grant	2,600	2,600	100
	Gray	1,900	1,900	100
	Hamilton	1,100	1,100	100
	Haskell	1,400	1,400	100
Hodgeman	900	900	100	



KUPK-TV BMPCT—831216KF Granted 1/11/84

© American Map Corp., No. 14244

Net Weekly Circulation	State County	Total Households	TV Households	%
<b>50% &amp; Over</b>	<b>KANSAS</b>			
	Kearny	1,200	1,200	100
	Lane	1,000	1,000	100
	Meade	1,800	1,800	100
	Ness	1,800	1,800	100
	Scott	2,200	2,200	100
	Seward	6,700	6,600	98
	Stanton	800	800	100
	Stevens	1,700	1,700	97
	Wichita	1,000	1,000	100
<b>OKLAHOMA</b>	Beaver	3,000	3,000	100
	<b>KANSAS</b>			
	Morton	1,200	1,200	100
<b>OKLAHOMA</b>	Harper	1,800	1,800	100
	<b>KANSAS</b>			
<b>Between 25-49%</b>	Greeley	700	700	100
	Pawnee	3,200	3,200	100
	<b>OKLAHOMA</b>			
Texas	6,700	6,600	98	
<b>Station Totals</b>		<b>66,800</b>	<b>66,400</b>	<b>99</b>
<b>Net Weekly Circulation (1988)</b>			<b>42,200</b>	
<b>Average Daily Circulation (1988)</b>			<b>23,700</b>	

# Kansas—Goodland

## KLOE-TV

Ch. 10

(Satellite of KAYS-TV, Hays, KS)

**Network Service:** CBS.

**Licensee:** KAYS Inc., Box 817, Hays, KS 67601.

**Studio:** See KAYS-TV, Hays.

**Telephone:** 913-899-2309.

**Technical Facilities:** Channel No. 10 (192-198 MHz). Authorized power: 316-kw visual, 56.2-kw aural. Antenna: 980-ft. above av. terrain, 976-ft. above ground, 4526-ft. above sea level.

Latitude	39°	28'	09"
Longitude	101°	33'	20"

**Transmitter:** 9-mi. N of Edson.

**AM Affiliate:** KLOE, 1-kw, 730 kHz.

**News Service:** UPI.

**Ownership:** KAYS Inc., 100%. See Kansas Bcstg. System in Group Ownership of TV Stations.

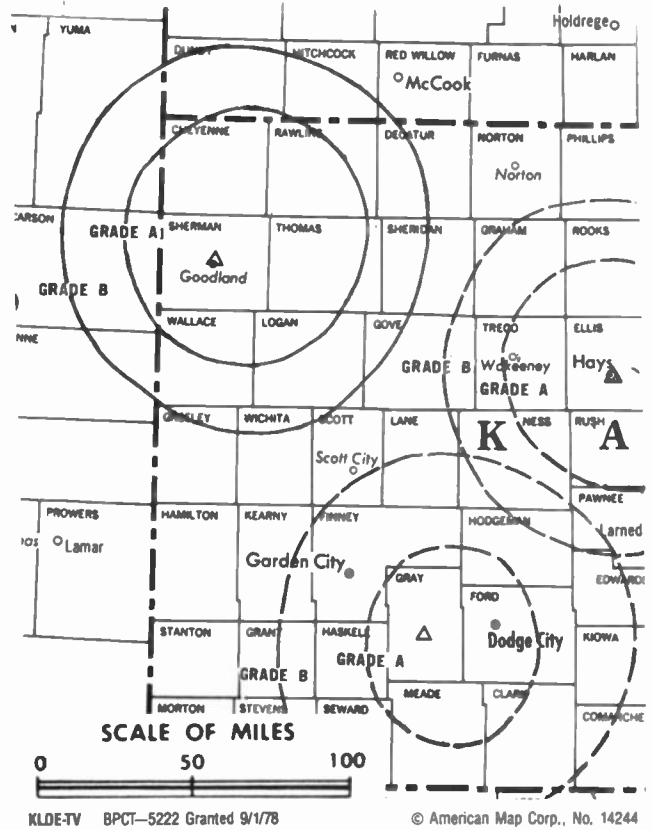
**Began Operation:** Test programming Sept. 11, 1958; full operation April 26, 1959. Sale to KAYS Inc. approved by FCC Aug. 1, 1962. Transfer to Standard Electronics Corp. from Max Jones, trustee in bankruptcy, approved Nov. 2, 1960 by FCC (*Television Digest*, Vol. 16:39, 45). Jones took over station from Leslie E. Whittemore and associates following bankruptcy (Vol. 16:24). Whittemore group acquired station from James E. Blair (Vol. 15:16, 27).

**Represented (legal):** A. L. Stein.

**Personnel:**

KAY MELIA, resident manager.

**Rates:** Sold in combination with KAYS-TV, Hays, KS and as part of Kansas Bcstg. System which includes KWCH-TV, Hutchinson-Wichita; KTVC, Ensign; KAYS-TV, Hays, KS.



**NETWORK BASE HOURLY RATE:** \$138.

**Arbitron Data:** Included with KAYS-TV, Hays.

**City of License:** Goodland. **ADI:** Wichita-Hutchinson. **Rank:** 60.

# Kansas—Great Bend

**KSNK**

Ch. 2

(Satellite of KSNW, Wichita, KS)

**Network Service:** NBC.

**Licensee:** KSN Inc., Box 333, Wichita, KS 67201.

**Studio:** See KSNW, Wichita.

**Telephone:** 316-793-7868.

**Technical Facilities:** Channel No. 2 (54-60 MHz). Authorized power: 100-kw visual, 17.8-kw aural. Antenna: 970-ft. above av. terrain, 1006-ft. above ground, 2875-ft. above sea level.

Latitude 38° 25' 54"  
Longitude 98° 46' 24"

**Transmitter:** U.S. Hwy. 281, 4-mi. N of city limits.

**Satellite Earth Station:** RCA Americom, 3.6-meter Ku-band.

**News Services:** AP, CNN, Conus, KSN.

**Ownership:** SJL of Kansas Corp., 100%. See SJL Broadcast Management Corp. in Group Ownership of Television Stations.

**Began Operation:** November 28, 1954. Sale (with satellites KSNK, Garden City, KS and KSNK, McCook, NE) by Central Kansas Television Co. Inc. approved by FCC June 13, 1962 (*Television Digest*, Vol. 2:25). For sale to present owners, see KSNW, Wichita, KS.

**Represented (sales):** Katz Television.

**Represented (legal):** Haley, Bader & Potts.

**Represented (engineering):** A. D. Ring & Associates, P.C.

**Personnel:**

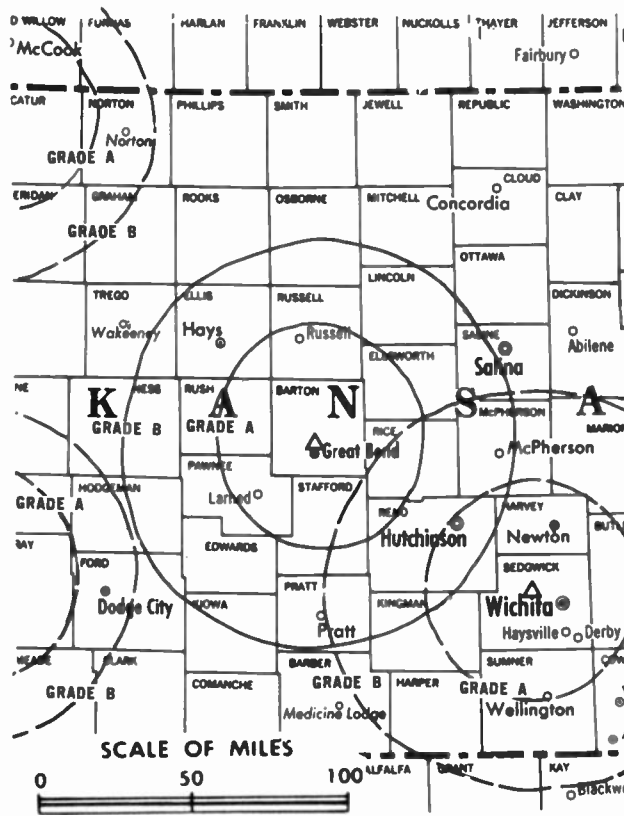
BILL RANKER, station manager.  
TIM McQUADE, news director.  
JAMES BOWERS, chief engineer.

**Rates:** Not available.

**City of License:** Great Bend. **ADI:** Wichita-Hutchinson. **Rank:** 60.

Total Households: © MSI Consumer Market Data as of 1/1/88. TV Homes, TV% and Circulation © 1988 Arbitron. County coverage based on Arbitron study.

Net Weekly Circulation	State County	Total Households	TV Households	%
<b>KANSAS</b>				
<b>50% &amp; Over</b>	Barton	12,800	12,700	99
	Comanche	1,000	1,000	100
	Edwards	1,700	1,700	100
	Ellis	10,600	10,500	99
	Ellsworth	2,900	2,800	97
	Kiowa	1,500	1,500	100
	Lincoln	1,600	1,600	100



KSNK BPCT-1838 Granted 3/3/54

© American Map Corp., 14244

Net Weekly Circulation	State County	Total Households	TV Households	%
<b>50% &amp; Over</b>	Mitchell	3,400	3,300	97
	Ness	1,800	1,800	100
	Osborne	2,300	2,200	96
	Ottawa	2,300	2,200	96
	Pawnee	3,200	3,200	100
	Rush	1,700	1,700	100
	Russell	3,600	3,500	97
	Stafford	2,500	2,500	100
	Trego	1,700	1,700	100
<b>KANSAS</b>				
<b>Between 25-49%</b>	Rice	4,800	4,800	99
	Rooks	2,600	2,600	100
<b>KANSAS</b>				
<b>Between 5-24%</b>	Cloud	4,700	4,600	98
	Ford	10,000	9,900	99
	Hodgeman	900	900	100
	Jewell	2,000	1,900	95
	Kingman	3,400	3,400	100
	Pratt	4,300	4,200	98
	Republic	2,900	2,800	97
	Saline	20,100	19,900	99
	Scott	2,200	2,200	100
	Smith	2,300	2,300	100
<b>Station Totals</b>		<b>114,800</b>	<b>113,400</b>	<b>99</b>
<b>Net Weekly Circulation (1988)</b>				<b>56,700</b>
<b>Average Daily Circulation (1988)</b>				<b>36,200</b>

# Kansas—Hays

## KAYS-TV

Ch. 7

(Operates satellite KLOE-TV, Goodland, KS)

**Network Service:** CBS.

**Licensee:** KAYS Inc., Box 817, Hays, KS 67601.

**Studio:** 2300 Hall St., Hays, KS 67601.

**Telephone:** 913-625-2578.

**Technical Facilities:** Channel No. 7 (174-180 MHz). Authorized power: 316-kw visual, 32.4-kw aural. Antenna: 710-ft. above av. terrain, 816-ft. above ground, 2840-ft. above sea level.

Latitude 38° 53' 05"  
Longitude 99° 20' 21"

**Transmitter:** 2300 Hall St.

**Satellite Earth Stations:** 2 in operation.

**AM Affiliate:** KAYS, 1-kw, 1400 kHz.

**News Service:** UPI.

**Ownership:** KAYS Inc., 100%. See Kansas Bcstg. System in Group Ownership of Television Stations.

**Began Operation:** September 2, 1958.

**Represented (sales):** TeleRep Inc.

**Represented (legal):** A. L. Stein.

**Personnel:**

BERNARD BROWN, station manager.  
DENNIS MASSIER, director of engineering.  
GREG CRAWFORD, news director.

**Highest One Hour Rate:** \$350.

**Highest 30 Sec. Rate:** \$85.

**Rates:** Include KLOE-TV, Goodland.

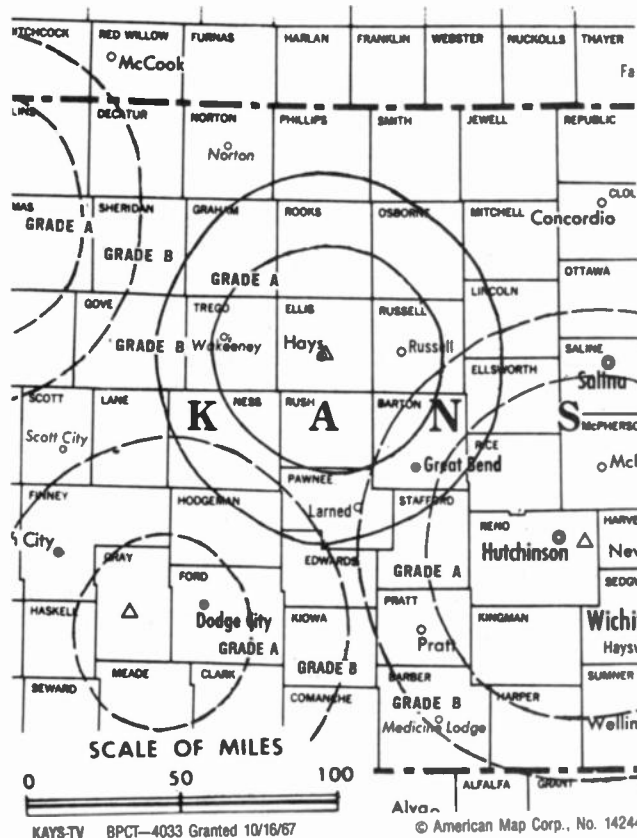
**NETWORK BASE HOURLY RATE:** \$296.

**Arbitron Data:** Figures include KLOE-TV, Goodland, KS

**City of License:** Hays. ADI: Wichita-Hutchinson. Rank: 60.

Total Households: © MSI Consumer Market Data as of 1/1/88. TV Homes, TV% and Circulation © 1988 Arbitron. County coverage based on Arbitron study.

Net Weekly Circulation	State County	Total Households	TV Households	%
<b>50% &amp; Over</b>	<b>COLORADO</b>			
	Kit Carson	2,900	2,700	93
	<b>KANSAS</b>			
	Cheyenne	1,500	1,500	100
	Decatur	1,800	1,800	100
	Ellis	10,600	10,500	99
	Gove	1,400	1,400	100
	Graham	1,500	1,500	100
	Greeley	700	700	100
	Logan	1,400	1,400	100
	Ness	1,800	1,800	100
	Norton	2,700	2,700	100
	Osborne	2,300	2,200	96
	Pawnee	3,200	3,200	100
	Phillips	2,900	2,800	97
	Rawlins	1,500	1,500	100
	Rooks	2,600	2,600	100
	Rush	1,700	1,700	100
	Russell	3,600	3,500	97
	Scott	2,200	2,200	100
Sheridan	1,300	1,300	100	



Net Weekly Circulation	State County	Total Households	TV Households	%
<b>50% &amp; Over</b>	Sherman	2,900	2,900	100
	Smith	2,300	2,300	100
	Thomas	3,300	3,200	97
	Trego	1,700	1,700	100
	Wallace	700	700	100
	Wichita	1,000	1,000	100
	<b>NEBRASKA</b>			
	Dundy	1,200	1,200	100
	Hitchcock	1,500	1,500	100
	<b>KANSAS</b>			
<b>Between 25-49%</b>	Hodgeman	900	900	100
	Lane	1,000	1,000	100
	Lincoln	1,600	1,600	100
	Mitchell	3,400	3,300	97
	<b>NEBRASKA</b>			
Chase	1,900	1,900	100	
Red Willow	5,100	5,000	98	
<b>Between 5-24%</b>	<b>COLORADO</b>			
	Cheyenne	1,000	900	90
	Kiowa	700	700	100
	Yuma	4,000	3,800	95
	<b>KANSAS</b>			
	Barton	12,800	12,700	99
	Comanche	1,000	1,000	100
	Ellsworth	2,900	2,800	97
	Jewell	2,000	1,900	95
	Republic	2,900	2,800	97
<b>NEBRASKA</b>				
Hayes	500	500	100	
<b>Station Totals</b>		<b>103,900</b>	<b>102,300</b>	<b>98</b>
<b>Net Weekly Circulation (1988)</b>				<b>60,800</b>
<b>Average Daily Circulation (1988)</b>				<b>39,200</b>

# Kansas—Lawrence

**KMCI**

**Ch. 38**

**Network Service:** Home Shopping Network.

**Grantee:** Miller Bcstg. Inc., 9191 Barton, Overland Park, KS 66214.

**Studio:** 9191 Barton, Overland Park, KS 66214.

**Telephone:** 913-749-3388.

**Technical Facilities:** Channel No. 38 (614-620 MHz). Authorized power: 5000-kw max. visual. Antenna: 1099-ft. above av. terrain, 1007-ft. above ground, 2017-ft. above sea level.

Latitude	38°	53'	46"
Longitude	95°	10'	29"

**Transmitter:** 5.77-mi. SE of Lawrence.

**Ownership:** Miller Bcstg. Inc., 100% Miller Bcstg. Inc. Ownership: Monte Miller, pres., 25.50%; Doris J. Miller, secy.-treas., 25.50%; Willard W. Garvey revocable trust, 49.00%. Millers have interest in The Baldwin Ledger, Baldwin, KS weekly.

**Began Operation:** February 1, 1988.

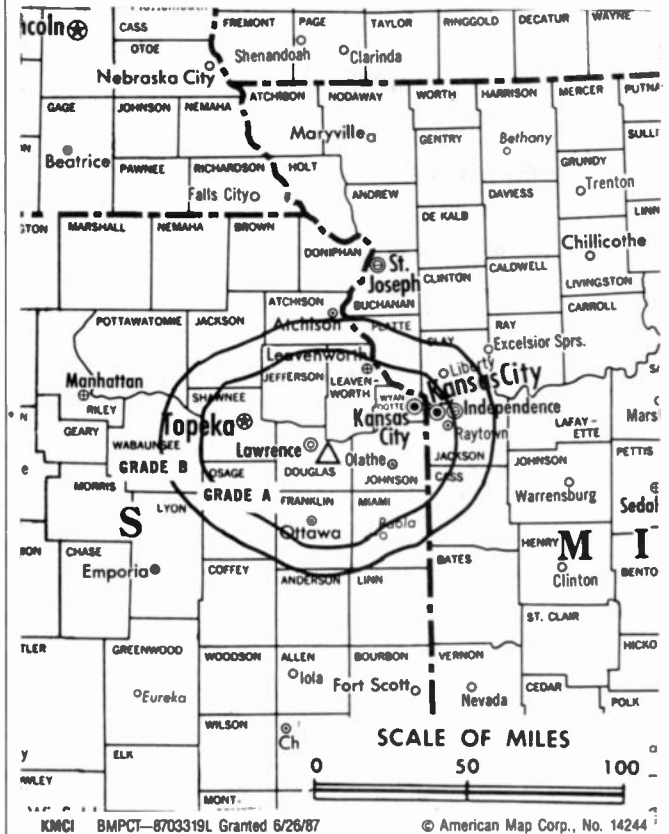
**Represented (legal):** Akin, Gump, Strauss, Hauer & Feld.

**Represented (engineering):** John B. Heffelfinger (Kansas City, MO).

**Personnel:**

MONTE MILLER, general manager.  
ROBERT NELSON, chief engineer.

**Rates:** Not available.



**Arbitron Data:** Not available **ADI:** Kansas City. **Rank:** 28.



# Kansas—Pittsburg-Joplin, Missouri

## KOAM-TV

Ch. 7

Network Service: CBS.

Licensee: KOAM Ltd. Partnership, 45 Milk St., Boston, MA 02109.

Studio: Intersection of U.S. 69 & Lawton Rd., 11-mi. S of Pittsburg.

Mailing Address: Box 659, Pittsburg, KS 66762.

Telephones: 316-231-0400; 417-624-0233. TWX: 910-740-1392.

Telex: 417-624-2729. Fax: 417-624-3115.

Technical Facilities: Channel No. 7 (174-180 MHz). Authorized power: 316-kw visual, 63.1-kw aural. Antenna: 1092-ft. above av. terrain, 1156-ft. above ground, 2046-ft. above sea level.

Latitude 37° 13' 15"  
Longitude 94° 42' 25"

Transmitter: Intersection of U.S. 69 & Lawton Rd., 11-mi. S of Pittsburg, KS.

Multichannel TV Sound: Stereo only.

Satellite Earth Stations: RCA Americom, 4.6-meter Ku-band; 2 Scientific-Atlanta, 7-meter C-band; Scientific-Atlanta, 4-meter C-band; M/A-Com, Scientific-Atlanta receivers.

News Service: UPI.

Ownership: KOAM Ltd. Partnership, 100%. KOAM License Partnership Ownership: KOAM L.P., 99.0%; Sippican Bcstg. Inc., 38.36%; Shiretown Bcstg. Inc., 19.8%; Lincoln Bcstg. Inc., 18.56%; Taurus Bcstg. Inc., 12.38%; David D. Croll, 2.89%; Christopher Gaffney, 2.5%; James Wade, 2.5%; Stephen F. Gormley, 0.2%; Richard H. Churchill, 0.19%; William D. Collatos, 0.13%; KOAM Partners Inc., 1.0%. Churchill is sole shareholder of Lincoln Bcstg. Inc. Collatos is sole shareholder of Taurus Bcstg. Inc.

Began Operation: December 5, 1953. Sale to Draper Communications by Mid-Continent Telecastings Inc. approved by FCC Sept. 27, 1984 (Television Digest, Vol. 24:34). FCC approved sale to present owners Oct. 28, 1987.

Represented (sales): MMT Sales Inc.

Represented (legal): Arent, Fox, Kintner, Plotkin & Kahn.

### Personnel:

DONALD J. HICKS, general manager.  
LISA SKEENS, operations & program director.  
DANNY N. THOMAS, general sales manager.  
VICTOR I. CASTENS, acting chief engineer.  
SCOTT BINNS, promotion manager.  
SHIRLEY BEER, news director.  
DEBBIE AUMAN, business manager.

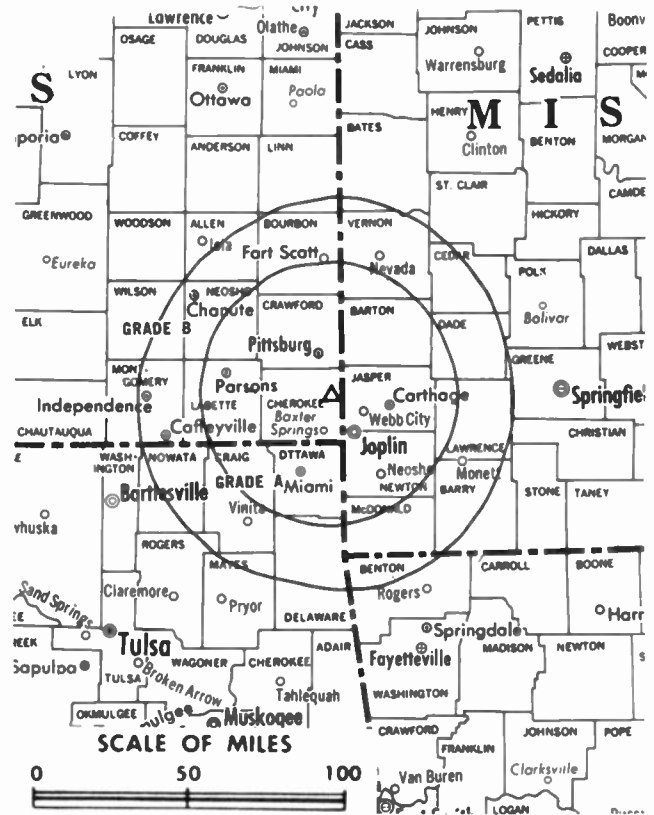
Rates: On request.

NETWORK BASE HOURLY RATE: \$1566.

City of License: Pittsburg. ADI: Joplin, MO-Pittsburg, KS. Rank: 119.

Total Households: © MSI Consumer Market Data as of 1/1/88. TV Homes, TV% and Circulation © 1988 Arbitron. County coverage based on Arbitron study.

Net Weekly Circulation	State County	Total Households	TV Households	%
50% & Over	ARKANSAS			
	Benton	35,300	34,600	98
	KANSAS			
	Allen	6,400	6,300	98
	Bourbon	6,600	6,500	98
	Cherokee	9,100	9,000	99
	Crawford	15,600	15,400	99
Elk	1,600	1,600	100	



KOAM-TV BPC-2863 Granted 5/29/61

© American Map Corp., No. 14244

Net Weekly Circulation	State County	Total Households	TV Households	%
50% & Over	Labette	9,800	9,600	98
	Montgomery	16,600	16,300	98
	Neosho	7,200	7,100	99
	Wilson	4,800	4,700	98
	Woodson	1,800	1,800	100
	MISSOURI			
	Barton	4,700	4,600	98
	Jasper	34,500	34,000	99
	Mc Donald	6,000	5,900	98
	Newton	16,300	16,100	99
Vernon	7,700	7,500	97	
OKLAHOMA				
Ottawa	13,200	13,100	99	
Between 25-49%	MISSOURI			
	Barry	10,100	9,900	98
	Dade	3,100	3,100	100
	Lawrence	11,900	11,700	98
	OKLAHOMA			
Craig	5,700	5,600	98	
Delaware	11,100	10,800	97	
Between 5-24%	KANSAS			
	Chautauqua	2,300	2,300	100
	Linn	3,400	3,300	97
	Miami	8,400	8,300	99
	MISSOURI			
Cedar	5,100	5,000	98	
OKLAHOMA				
Nowata	4,500	4,500	100	
Station Totals		262,800	258,600	98
Net Weekly Circulation (1988)			176,900	
Average Daily Circulation (1988)			107,700	

# Kansas—Salina

## KAAS-TV

Ch. 18

(Satellite of KSAS-TV, Wichita, KS)

**Network Service:** Fox.

**Licensee:** Channel 24 Ltd., 316 North West St., Wichita, KS 67203.

**Studio:** See KSAS-TV, Wichita.

**Telephone:** 316-942-2424.

**Technical Facilities:** Channel No. 18 (494-500 MHz). Authorized power: 612.3-kw max. visual. Antenna: 1040-ft. above av. terrain, 866-ft. above ground, 2361-ft. above sea level.

Latitude	39°	06'	16''
Longitude	97°	23'	15''

**Transmitter:** Ottawa County 282 T&O from Manchester.

**Ownership:** Channel 24 Ltd. See KSAS-TV, Wichita, KS.

**Began Operation:** April 3, 1988.

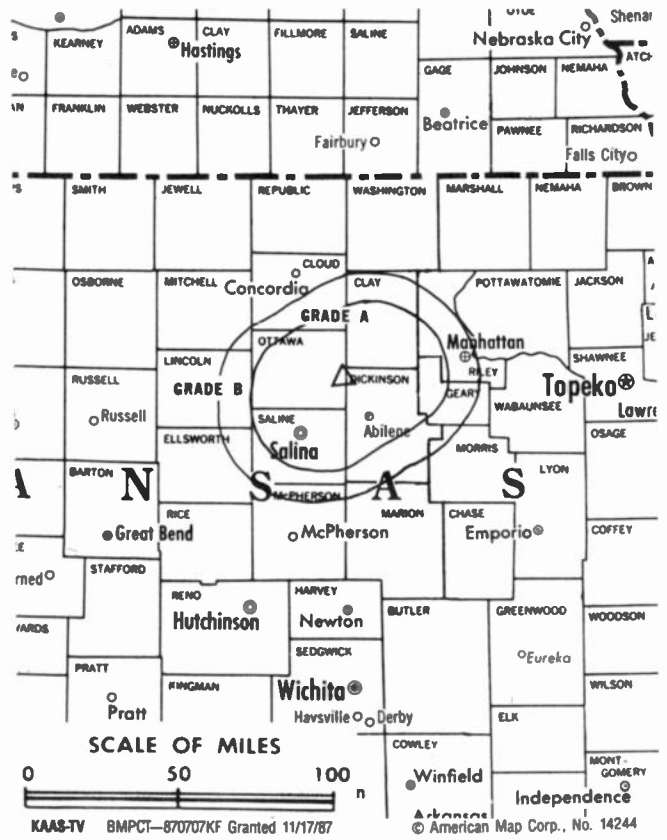
**Represented (legal):** Wilner & Scheiner.

**Represented (engineering):** Glenn L. Bell.

**Personnel:**

HARLAN REAMS, general manager.  
 JOHN FRIEND, sales manager.  
 MICHAEL McSHANE, chief engineer.

**Rates:** Not available.



**Arbitron Data:** Not available. ADI: Wichita-Hutchinson. Rank: 60.

# Kansas—Topeka

**KSNT**

Ch. 27

**Network Service:** NBC.

**Licensee:** Topeka Television Corp.

**Studio:** 6835 N.W. US Hwy. 24, Topeka, KS 66618.

**Mailing Address:** Box 2700, Topeka, KS 66601.

**Telephone:** 913-582-4000. **TWX:** 910-749-6600.

**Technical Facilities:** Channel No. 27 (548-554 MHz). Authorized power: 1094-kw max. & 912-kw horizontal visual, 165-kw max. & 138-kw horizontal aural. Antenna: 1047-ft. above av. terrain, 1149-ft. above ground, 2049-ft. above sea level.

Latitude 39° 05' 33.50"  
Longitude 95° 47' 04.10"

**Transmitter:** 6835 Northwest U.S. Hwy. 24.

**Satellite Earth Stations:** Transmit/receive; Harris, 11-meter C-band; Harris, 4.6-meter C-band; RCA Americom, 3-meter Ku-band; Harris, Scientific-Atlanta; M/A-Com receivers.

**News Services:** AP, Conus, KSN, NBC.

**Ownership:** SJL of Kansas Corp., 100%. See SJL Broadcast Management Corp. in Group Ownership of Television Stations.

**Began Operation:** December 28, 1967. Sale to present owners by Standard Corp. approved by FCC Aug. 5, 1988 (*Television Digest*, Vol. 28:20).

**Represented (sales):** Katz Television.

**Represented (legal):** Haley, Bader & Potts.

**Represented (engineering):** A. D. Ring & Associates.

**Personnel:**

- JOHN CASERTA, general manager.
- HERBERT L. BROWN, general sales manager.
- BILL PERKIN, local/regional sales manager.
- DOUG RETHERFORD, director of news.
- RICHARD L. PEXTON, operations manager.

**Highest One Hour Rate:** \$2000.

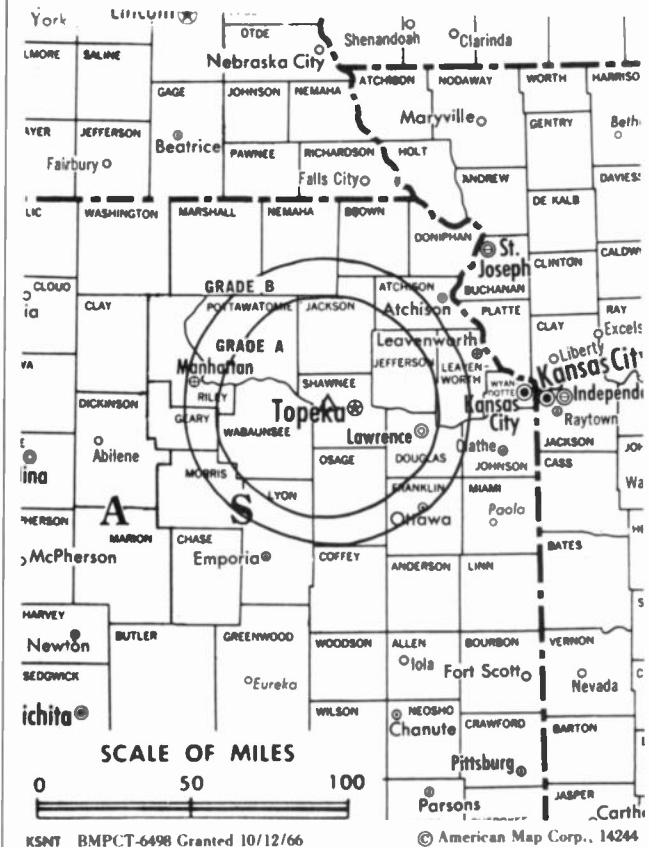
**Highest 30 Sec. Rate:** \$900.

**NETWORK BASE HOURLY RATE:** \$750.


**City of License:** Topeka. **ADI:** Topeka. **Rank:** 142.

Total Households: © MSI Consumer Market Data as of 1/1/88. TV Homes, TV% and Circulation © 1988 Arbitron. County coverage based on Arbitron study.

Net Weekly Circulation	State County	Total Households	TV Households	%
<b>KANSAS</b>				
50% & Over	Brown	4,800	4,700	98
	Clay	3,900	3,800	97
	Coffey	3,900	3,800	97
	Geary	10,500	10,400	99
	Jackson	4,400	4,300	98
	Jefferson	5,800	5,700	98
	Lyon	14,500	14,200	98
	Marshall	5,200	5,100	98
	Morris	2,600	2,500	96
	Nemaha	4,200	4,100	98
	Osage	6,100	6,000	98
	Pottawatomie	6,000	5,900	98
	Riley	20,600	20,200	98
	Shawnee	63,400	62,800	99
	Wabaunsee	2,500	2,400	96



Net Weekly Circulation	State County	Total Households	TV Households	%
	Washington	3,100	3,000	97
<b>KANSAS</b>				
<b>Between 25-49%</b>	Anderson	3,400	3,300	97
	Atchison	6,500	6,400	98
	Chase	1,300	1,300	100
	Cloud	4,700	4,600	98
	Dickinson	8,000	7,900	99
	Douglas	25,800	25,400	98
	Franklin	8,700	8,600	99
<b>KANSAS</b>				
<b>Between 5-24%</b>	Doniphan	3,400	3,300	97
	Johnson	120,400	119,800	100
	Leavenworth	18,900	18,700	99
	Miami	8,400	8,300	99
	Wyandotte	64,600	64,000	99
<b>MISSOURI</b>				
	Andrew	5,300	5,200	98
	Buchanan	32,000	31,600	99
<b>Station Totals</b>		<b>472,900</b>	<b>467,300</b>	<b>99</b>
<b>Net Weekly Circulation (1988)</b>			<b>177,900</b>	
<b>Average Daily Circulation (1988)</b>			<b>92,700</b>	



**BROADCAST & STUDIO PRODUCTS**  
UHF, VHF, MMDS and ITFS equipment  
Turnkey Systems Since 1960

PO Box 68 • White Haven, PA 18661 • 717-443-9575  
1-800-233-6193  
FAX 717-443-9257

# Kansas—Topeka

## KTKA-TV

Ch. 49

**Network Service:** ABC.

**Licensee:** Northeast Kansas Broadcast Service Inc.

**Studio:** 101 S.E. Monroe, Topeka, KS 66603.

**Mailing Address:** Box 2229, Topeka, KS 66601.

**Telephone:** 913-234-4949.

**Technical Facilities:** Channel No. 49 (680-686 MHz). Authorized power: 3475-kw max. & 1042-kw horizontal visual, 347.5-kw max. & 104-kw horizontal aural. Antenna: 1476-ft. above av. terrain, 1439-ft. above ground, 2549-ft. above sea level.

Latitude 39° 01' 34"  
Longitude 95° 54' 58"

**Transmitter:** 2280 W. Union Rd., Dover.

**Multichannel TV Sound:** Stereo only.

**Satellite Earth Stations:** Andrew, 4.5-meter C-band; M/A-Com, 3.7-meter C-band; 3.7-meter Ku-band; Pinzone receivers.

**News Service:** AP.

**Ownership:** Joseph L. Brechner, pres., 51.0%; Berl Brechner, exec. v.p.-asst. secy.; Marion B. Brechner, secy.-treas., 49.0%. See Group Ownership of Television Stations.

**Began Operation:** June 20, 1983. Transfer of control to Larry D. Hudson approved by FCC Feb. 11, 1985. Sale to present owners approved by FCC April 28, 1986 (Television Digest, Vol. 25:15).

**Represented (sales):** Seltel Inc.

**Represented (legal):** Cohn & Marks.

**Represented (engineering):** Stanley Lapin Associates.

### Personnel:

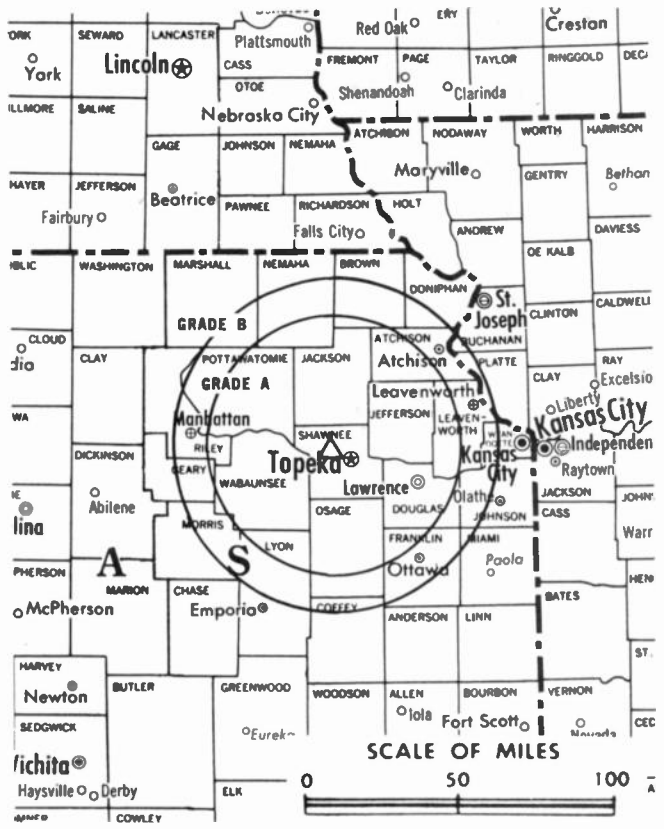
DENNIS CZECHANSKI, general manager.  
SANDI WILBER, general sales manager.  
BARBARA BOUSUM, national sales manager.  
GARY KROHE, chief engineer.  
BOB TOTTON, news director.  
KEVIN GOODMAN, promotion & marketing director.  
PAMALA ALLISON, business manager.

**Highest 30 Sec. Rate:** \$250.

**City of License:** Topeka. ADI: Topeka. Rank: 142.

Total Households: © MSI Consumer Market Data as of 1/1/88. TV Homes, TV% and Circulation © 1988 Arbitron. County coverage based on Arbitron study.

Net Weekly Circulation	State County	Total Households	TV Households	%
<b>50% &amp; Over</b>	<b>KANSAS</b>			
	Jackson	4,400	4,300	98
	Lyon	14,500	14,200	98
	Morris	2,600	2,500	96
	Nemaha	4,200	4,100	98



KTKA-TV BMPCT-830IIIKG Granted 1/28/83

© American Map Corp., No. 14244

Net Weekly Circulation	State County	Total Households	TV Households	%
<b>50% &amp; Over</b>	<b>KANSAS</b>			
	Osage	6,100	6,000	98
	Pottawatomie	6,000	5,900	98
	Riley	20,600	20,200	98
	Shawnee	63,400	62,800	99
	Wabaunsee	2,500	2,400	96
<b>Between 25-49%</b>	<b>KANSAS</b>			
	Coffey	3,900	3,800	97
	Geary	10,500	10,400	99
	Jefferson	5,800	5,700	98
	Marshall	5,200	5,100	98
<b>Between 5-24%</b>	<b>KANSAS</b>			
	Anderson	3,400	3,300	97
	Brown	4,800	4,700	98
	Chase	1,300	1,300	100
	Clay	3,900	3,800	97
	Dickinson	8,000	7,900	99
	Douglas	25,800	25,400	98
	Franklin	8,700	8,600	99
Washington	3,100	3,000	97	
<b>Station Totals</b>		<b>208,700</b>	<b>205,400</b>	<b>98</b>
<b>Net Weekly Circulation (1988)</b>				<b>104,300</b>
<b>Average Daily Circulation (1988)</b>				<b>47,300</b>

# Kansas—Topeka

## WIBW-TV

Ch. 13

**Network Service:** CBS.

**Licensee:** Stauffer Communications Inc., Box 119, Topeka, KS 66601.

**Studio:** 5600 W. Sixth St., Topeka, KS 66608.

**Mailing Address:** Box 119, Topeka, KS 66601.

**Telephone:** 913-272-3456. TWX: 910-744-6709.

**Technical Facilities:** Channel No. 13 (210-216 MHz). Authorized power: 316-kw visual, 40.7-kw aural. Antenna: 1380-ft. above av. terrain, 1255-ft. above ground, 2549-ft. above sea level.

Latitude 39° 00' 18.50"  
Longitude 96° 02' 57.50"

**Transmitter:** 18-mi. W of Topeka & 5.5-mi. S of Maple Hill, KS.

**Multichannel TV Sound:** Stereo only.

**Satellite Earth Stations:** Microdyne, 7-meter; Simulsat, 5-meter; Microdyne, RCA, Scientific-Atlanta, Simulsat receivers.

**AM Affiliate:** WIBW, 5-kw, 580 kHz (CBS).

**FM Affiliate:** WIBW-FM, 47-kw, 97.3 MHz (No. 247), 1220-ft.

**News Services:** AP, CNN.

**Ownership:** Stauffer Communications Inc., 100%. See Group Ownership of Television Stations.

**Began Operation:** November 15, 1953. Sale of WIBW-TV-AM to present owner by Capper Publications approved Dec. 19, 1956 by FCC (Television Digest, Vol. 12:51).

**Represented (sales):** Blair Television.

**Represented (legal):** Dow, Lohnes & Albertson.

### Personnel:

JERRY HOLLEY, vice president, broadcasting.  
GEORGE LOGAN, general manager.  
VINCE FRYE, general sales manager.  
PAUL WINDERS, director of engineering.  
KENT CORNISH, operations manager.  
KELLY LENZ, farm director.  
RON PARADIS, sports director.  
JAMES HOLLIS, news director.  
LARRY SLAWSON, creative director.  
BEVERLY ANDERSON, business manager.  
BOBBI ATON, promotion manager.  
ELMER GUNDERSON, chief engineer.

**Highest One Hour Rate:** \$1150.

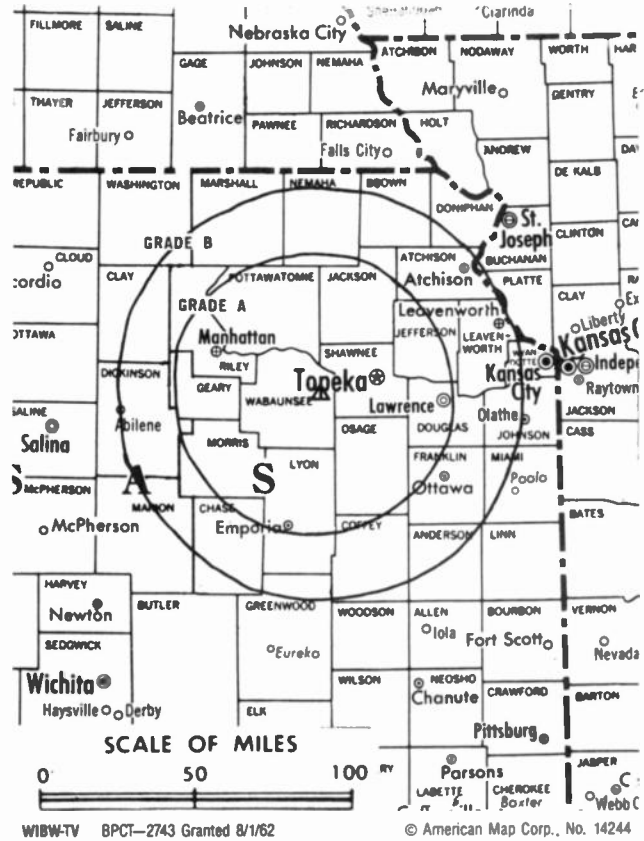
**Highest 30 Sec. Rate:** \$450.

**NETWORK BASE HOURLY RATE:** \$1100.

**City of License:** Topeka. ADI: Topeka. Rank: 142.

Total Households: © MSI Consumer Market Data as of 1/1/88. TV Homes, TV% and Circulation © 1988 Arbitron. County coverage based on Arbitron study.

Net Weekly Circulation	State County	Total Households	TV Households	%
<b>KANSAS</b>				
<b>50% &amp; Over</b>	Anderson	3,400	3,300	97
	Brown	4,800	4,700	98
	Clay	3,900	3,800	97
	Coffey	3,900	3,800	97
	Geary	10,500	10,400	99
	Jackson	4,400	4,300	98
	Jefferson	5,800	5,700	98
	Lyon	14,500	14,200	98
	Marshall	5,200	5,100	98
	Morris	2,600	2,500	96
	Nemaha	4,200	4,100	98



Net Weekly Circulation	State County	Total Households	TV Households	%
<b>50% &amp; Over</b>	Osage	6,100	6,000	98
	Pottawatomie	6,000	5,900	98
	Riley	20,600	20,200	98
	Shawnee	63,400	62,800	99
	Wabaunsee	2,500	2,400	96
	Washington	3,100	3,000	97
	Woodson	1,800	1,800	100
<b>KANSAS</b>				
<b>Between 25-49%</b>	Atchison	6,500	6,400	98
	Chase	1,300	1,300	100
	Cloud	4,700	4,600	98
	Dickinson	8,000	7,900	99
	Douglas	25,800	25,400	98
	Greenwood	3,600	3,500	97
<b>KANSAS</b>				
<b>Between 5-24%</b>	Allen	6,400	6,300	98
	Doniphan	3,400	3,300	97
	Franklin	8,700	8,600	99
	Jewell	2,000	1,900	95
	Johnson	120,400	119,800	100
	Leavenworth	18,900	18,700	99
	Marion	5,200	5,100	98
	Miami	8,400	8,300	99
	Mitchell	3,400	3,300	97
	Neosho	7,200	7,100	99
	Ottawa	2,300	2,200	96
	Republic	2,900	2,800	97
	Saline	20,100	19,900	99
	Wilson	4,800	4,700	98
	Wyandotte	64,600	64,000	99
<b>NEBRASKA</b>				
Gage	9,000	8,900	99	
Pawnee	1,500	1,500	100	
Richardson	4,300	4,200	98	
<b>Station Totals</b>		<b>510,100</b>	<b>503,700</b>	<b>99</b>
<b>Net Weekly Circulation (1988)</b>				<b>187,300</b>
<b>Average Daily Circulation (1988)</b>				<b>105,700</b>

# Kansas—Wichita

## KAKE-TV

Ch. 10

(Operates satellites KUPK-TV, Garden City & KLBV-TV, Colby, KS)

**Network Service:** ABC.

**Licensee:** Chronicle Bcstg. Co., 1001 Van Ness Ave., San Francisco, CA 94109.

**Studio:** 1500 N. West St., Wichita, KS 67203.

**Mailing Address:** Box 10, Wichita, KS 67201.

**Telephone:** 316-943-4221. **TWX:** 510-741-6926.

**Fax:** 316-943-5374.

**Technical Facilities:** Channel No. 10 (192-198 MHz). Authorized power: 316-kw visual, 44.7-kw aural. Antenna: 1030-ft. above av. terrain, 1079-ft. above ground, 2449-ft. above sea level.

Latitude 37° 46' 54"  
Longitude 97° 31' 10"

**Transmitter:** W. 53rd St.

**Multichannel TV Sound:** Stereo only.

**Satellite Earth Stations:** AFC, 3.7-meter Ku-band; Andrew, 7.2-meter; Andrew, 5.6-meter Ku-band; Andrew, 4.5-meter; Daisat 3.7-meter, Ku-band Scientific-Atlanta, 7-meter; Avantek, M/A-Corn, Scientific-Atlanta receivers.

**News Services:** AP, Group W Newsfeed.

**Ownership:** Chronicle Broadcasting Co., 100%. See Group Ownership of Television Stations.

**Began Operation:** October 19, 1954. Sale to present owner by KAKE-TV & Radio approved by FCC Jan. 21, 1980 (Television Digest, Vol. 19:14).

**Represented (sales):** Petry Television Inc.

**Represented (legal):** Fletcher, Heald & Hildreth.

**Represented (engineering):** A. D. Ring & Associates, P.C.

**Personnel:**

- RON COLLINS, president & general manager.
- JERRY WATSON, vice president & general sales manager.
- LARRY HATTEBERG, executive news director.
- MIKE FLOODMAN, local sales manager.
- PEGGY LAW, national sales manager.
- MARK CHAMBERLIN, marketing director.
- DALE MORRELL, chief engineer.
- DON GOLLEDGE, director of programming & operations.
- TOM McBROOM, controller.
- VICKI HECKMAN, traffic director.

**Highest One Hour Rate:** \$10,000.

**Highest 30 Sec. Rate:** \$3000.

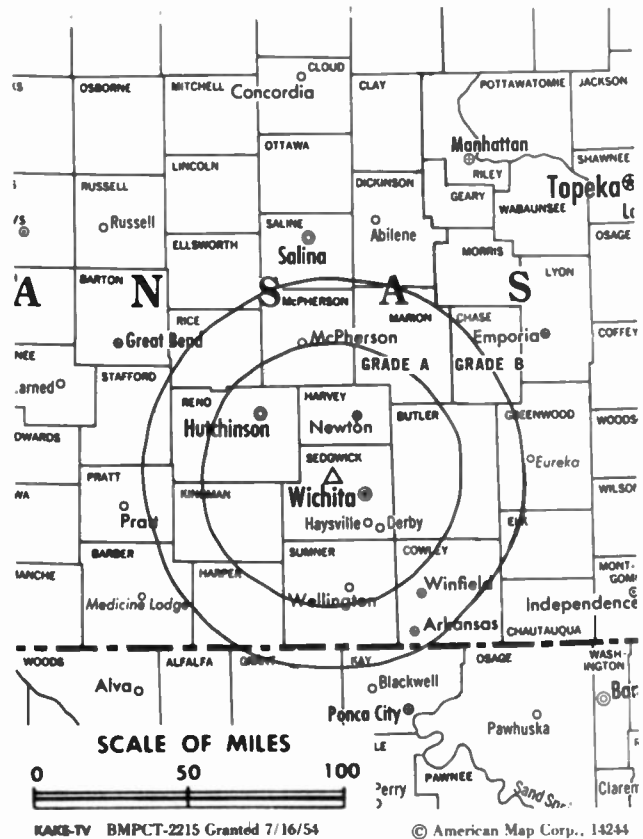
**NETWORK BASE HOURLY RATE:** \$1150.

**Arbitron Data:** Figures do not include KUPK-TV, Garden City or KLBV-TV, Colby, KS.

**City of License:** Wichita. **AOI:** Wichita-Hutchinson. **Rank:** 60.

Total Households: © MSI Consumer Market Data as of 1/1/88. TV Homes, TV% and Circulation © 1988 Arbitron. County coverage based on Arbitron study.

Net Weekly Circulation	State County	Total Households	TV Households	%
<b>50% &amp; Over</b>				
	<b>KANSAS</b>			
	Barber	2,900	2,800	97
	Barton	12,800	12,700	99
	Butler	17,600	17,400	99
	Chase	1,300	1,300	100
	Cowley	14,600	14,400	99
	Dickinson	8,000	7,900	99
	Elk	1,600	1,600	100
	Ellsworth	2,900	2,800	97
	Greenwood	3,600	3,500	97
	Harper	3,200	3,200	100



Net Weekly Circulation	State County	Total Households	TV Households	%
<b>50% &amp; Over</b>				
	Harvey	11,600	11,400	98
	Kingman	3,400	3,400	100
	Kiowa	1,500	1,500	100
	Mc Pherson	10,500	10,300	98
	Marion	5,200	5,100	98
	Pawnee	3,200	3,200	100
	Pratt	4,300	4,200	98
	Reno	26,000	25,700	99
	Rice	4,800	4,800	99
	Saline	20,100	19,900	99
	Sedgwick	151,100	149,800	99
	Stafford	2,500	2,500	100
	Sumner	9,800	9,700	99
<b>KANSAS</b>				
<b>Between 25-49%</b>				
	Chautauqua	2,300	2,300	100
	Edwards	1,700	1,700	100
	Ellis	10,600	10,500	99
	Lyon	14,500	14,200	98
	Morris	2,600	2,500	96
	Ottawa	2,300	2,200	96
	Russell	3,600	3,500	97
	Woodson	1,800	1,800	100
<b>OKLAHOMA</b>				
	Grant	2,600	2,600	100
	Kay	20,900	20,700	99
<b>KANSAS</b>				
<b>Between 5-24%</b>				
	Clay	3,900	3,800	97
	Geary	10,500	10,400	99
	Lincoln	1,600	1,600	100
	Rush	1,700	1,700	100
	Wilson	4,800	4,700	98
<b>OKLAHOMA</b>				
	Alfalfa	2,600	2,600	100
	Woods	4,100	4,000	98
<b>Station Totals</b>		<b>414,600</b>	<b>409,900</b>	<b>99</b>
<b>Net Weekly Circulation (1988)</b>				<b>298,500</b>
<b>Average Daily Circulation (1988)</b>				<b>172,400</b>

# Kansas—Wichita

## KSAS-TV

Ch. 24

(Operates satellite KAAS-TV, Salina, KS)

Network Service: Fox.

Licensee: Channel 24 Ltd., 12 Greenway Plaza, Suite 700, Houston, TX 77046.

Studio: 316 North West St., Wichita, KS 67203.

Telephone: 316-942-2424. TWX: 510-600-2921.

Fax: 316-942-8927.

Technical Facilities: Channel No. 24 (530-536 MHz). Authorized power: 3303.7-kw max. & 2009-kw horizontal visual, 330.37-kw max. & 200.9-kw horizontal aural. Antenna: 1120-ft. above av. terrain, 1161-ft. above ground, 2531-ft. above sea level.

Latitude 37° 46' 40''  
Longitude 97° 30' 37''

Transmitter: S of Hwy. 296, 1.4-mi. E of Colwich.

Satellite Earth Stations: RCA Americom, 3.77-meter C-band; United Satellite Systems, 5-meter C-band; United Satellite Systems, 3.8-meter C-band; M/A-Com, Scientific-Atlanta receivers.

Ownership: Columbia-Kansas TV Ltd., 100%. Columbia-Kansas TV Ltd. Ownership: CCI Kansas Inc., gen. partner, 99.9%; Dale R. Bennett, 0.1%. CCIK ownership: Richard A. Rudy, pres., 38%; Harold S. Goldstein, secy.-treas., 38%; Lee Hanna, exec. v.p., 5%; Louis Freedman, v.p., 19%; Dale R. Bennett, asst. secy. Channel 24 Ltd. is permittee of KAAS-TV, Ch. 18, Salina, KS. Rudy, Goldstein, Freedman & Bennett have interest in cable TV, Rosenberg, TX. Hanna has interest in KLJB-TV, Davenport, IA.

Began Operation: August 24, 1985.

Represented (sales): Settel Inc.

Represented (legal): Wilner & Scheiner.

Represented (engineering): Jules Cohen & Associates, P.C.

### Personnel:

HARLAN REAMS, general manager & general sales manager.  
ALEX STEPHENS, production director.  
MICHAEL R. McSHANE, director of engineering.  
LEE REAMS, operations manager.  
TOM GATEWAY, promotion director.  
DAN WALL, national sales manager.  
JOE MILLER, business manager.

Highest One Hour Rate: \$2000.

Highest 30 Sec. Rate: \$300.

City of License: Wichita. ADI: Wichita-Hutchinson. Rank: 60.

Total Households: © MSI Consumer Market Data as of 1/1/88. TV Homes, TV% and Circulation © 1988 Arbitron. County coverage based on Arbitron study.

Net Weekly Circulation	State County	Total Households	TV Households	%
50% & Over	KANSAS			
	Butler	17,600	17,400	99
	Harvey	11,600	11,400	98



KSAS-TV BMPCT-841115KJ Granted 2/28/85

© American Map Corp., No. 14244

Net Weekly Circulation	State County	Total Households	TV Households	%
50% & Over	KANSAS			
	Kingman	3,400	3,400	100
	Reno	26,000	25,700	99
	Sedgwick	151,100	149,800	99
Between 25-49%	KANSAS			
	Barber	2,900	2,800	97
	Cowley	14,600	14,400	99
	Mc Pherson	10,500	10,300	98
	Marion	5,200	5,100	98
	Rice	4,800	4,800	99
	Stafford	2,500	2,500	100
	Sumner	9,800	9,700	99
Between 5-24%	KANSAS			
	Ellsworth	2,900	2,800	97
	Greenwood	3,600	3,500	97
	Harper	3,200	3,200	100
	Pratt	4,300	4,200	98
OKLAHOMA	Kay	20,900	20,700	99
Station Totals		294,900	291,700	99
Net Weekly Circulation (1988)			143,200	
Average Daily Circulation (1988)			59,200	

# Kansas—Wichita

## KSNW

Ch. 3

(Operates KSN Inc., including satellites KSNB, Great Bend, KS; KSNB, Garden City, KS & KSNK, McCook, NE-Oberlin, KS)

Network Service: NBC.

Licensee: KSN Inc., Box 333, Wichita, KS 67201.

Studio: 833 N. Main St., Wichita, KS 67203.

Mailing Address: Box 333, Wichita, KS 67201.

Telephone: 316-265-3333. TWX: 910-741-6976.

Technical Facilities: Channel No. 3 (60-66 MHz). Authorized power: 100-kw visual, 20-kw aural. Antenna: 1071-ft. above av. terrain, 1079-ft. above ground, 2449-ft. above sea level.

Latitude 37° 46' 37"  
Longitude 97° 31' 01"

Transmitter: Colwich, KS.

Multichannel TV Sound: Stereo only.

Satellite Earth Stations: Harris, 6-meter; Harris, 3-meter; RCA Americom, 36-meter; Scientific-Atlanta, 4.6-meter; Harris, Microdyne, Scientific-Atlanta receivers.

News Services: AP, CNN, NBC, KSN, Conus.

Ownership: SJL of Kansas Corp., 100%. See SJL Broadcast Management Corp. in Group Ownership of Television Stations.

Began Operation: September 1, 1955. Sale to The Standard Corp. approved by FCC Dec. 30, 1980 (Television Digest, Vol. 19:35, 48). Sale to SJL of Kansas Corp. approved by FCC Aug. 8, 1988 (Vol. 28:15, 20).

Represented (sales): Katz Television.

Represented (legal): Haley, Bader & Potts.

Represented (engineering): A. D. Ring & Associates, P.C.

### Personnel:

ALLAN BUCH, general manager.  
GARY GORE, local sales manager.  
WILLIAM SIKES, director of programming.  
GARY SOTIR, national sales manager.  
BOB LOCKE, chief engineer.  
JONNA BUCH, promotion director.  
ROBERT YUNA, news director.  
GEORGIANNA DEVORE, business manager.

Highest 30 Sec. Rate: \$3500.

NETWORK BASE HOURLY RATE: \$4000.

City of License: Wichita. ADI: Wichita-Hutchinson. Rank: 60.

Total Households: © MSI Consumer Market Data as of 1/1/88. TV Homes, TV% and Circulation © 1988 Arbitron. County coverage based on Arbitron study.

Net Weekly Circulation	State County	Total Households	TV Households	%
50% & Over	<b>KANSAS</b>			
	Barber	2,900	2,800	97
	Butler	17,600	17,400	99
	Chase	1,300	1,300	100
	Cowley	14,600	14,400	99
	Greenwood	3,600	3,500	97
	Harper	3,200	3,200	100



Net Weekly Circulation	State County	Total Households	TV Households	%
50% & Over	Harvey	11,600	11,400	98
	Kingman	3,400	3,400	100
	Mc Pherson	10,500	10,300	98
	Marion	5,200	5,100	98
	Pratt	4,300	4,200	98
	Reno	26,000	25,700	99
	Saline	20,100	19,900	99
	Sedgwick	151,100	149,800	99
	Sumner	9,800	9,700	99
	<b>KANSAS</b>			
Between 25-49%	Dickinson	8,000	7,900	99
	Edwards	1,700	1,700	100
	Elk	1,600	1,600	100
	Rice	4,800	4,800	99
<b>OKLAHOMA</b>				
	Grant	2,600	2,600	100
	Kay	20,900	20,700	99
	Woods	4,100	4,000	98
<b>KANSAS</b>				
Between 5-24%	Barton	12,800	12,700	99
	Lyon	14,500	14,200	98
	Morris	2,600	2,500	96
	Stafford	2,500	2,500	100
<b>Station Totals</b>		<b>361,300</b>	<b>357,300</b>	<b>99</b>
<b>Net Weekly Circulation (1988)</b>			<b>262,600</b>	
<b>Average Daily Circulation (1988)</b>			<b>146,000</b>	



# Kansas—Wichita-Hutchinson

## KWCH-TV

Ch. 12

(Operates Kansas Broadcasting System, including KTVC, Ensign; KAYS-TV, Hays & KLOE-TV, Goodland, KS)

Network Service: CBS.

Licensee: Kansas Broadcasting System Inc., Box 12, Wichita, KS 67201.

Studios: 2815 E. 37th St. N, Wichita, KS 67219; 1800 N. Plum St., Hutchinson, KS 67501.

Mailing Address: Box 12, Wichita, KS 67201.

Telephones: 316-838-1212, Wichita; 316-665-5503, Hutchinson.

TWX: 910-741-6998.

Technical Facilities: Channel No. 12 (204-210 MHz). Authorized power: 316-kw visual, 63.2-kw aural. Antenna: 1522-ft. above av. terrain, 1504-ft. above ground, 3049-ft. above sea level.

Latitude 38° 03' 16.50"  
Longitude 97° 46' 40.50"

Transmitter: 9-mi. E of Hutchinson.

Multichannel TV Sound: Stereo only.

Satellite Earth Stations: Transmit/receive Midwest Communications, 2.8-meter Ku-band; AFC, 3-meter Ku-band; Scientific-Atlanta, 7-meter C-band; Scientific-Atlanta, 4.6-meter C-band; Scientific-Atlanta, 3-meter Ku & C-band; Microband, Scientific-Atlanta, Winegard receivers.

News Services: AP, UPI.

Ownership: KAYS Inc., 100%. See Kansas Bcstg. System in Group Ownership of Television Stations. Note: Sale to Smith Bcstg. Group pends.

Began Operation: June 22, 1953. FCC approved sale of 80% to Minneapolis Star and Tribune (Cowles) with former owners retaining 20% Oct. 19, 1955 (Television Digest, Vol. 11:28, 43). Sale to present owners by Minneapolis Star and Tribune approved by FCC Nov. 24, 1982.

Represented (sales): TeleRep Inc.

Represented (legal): Marmet & McCombs.

### Personnel:

RON BERGAMO, vice president & general manager.  
JOHN MILEHAM, vice president, administration.  
STEVE MERRIN, director of sales & programming.  
JIM MARTIN, local sales manager.  
SANDY EVENSON, national sales manager.  
JAY ZACHARIAS, chief engineer.  
SUSAN KIMMELL, promotion manager.  
SHARON MCKITTRICK, EDP manager.  
TERRY COLE, news director.  
BOB WINE, business manager.

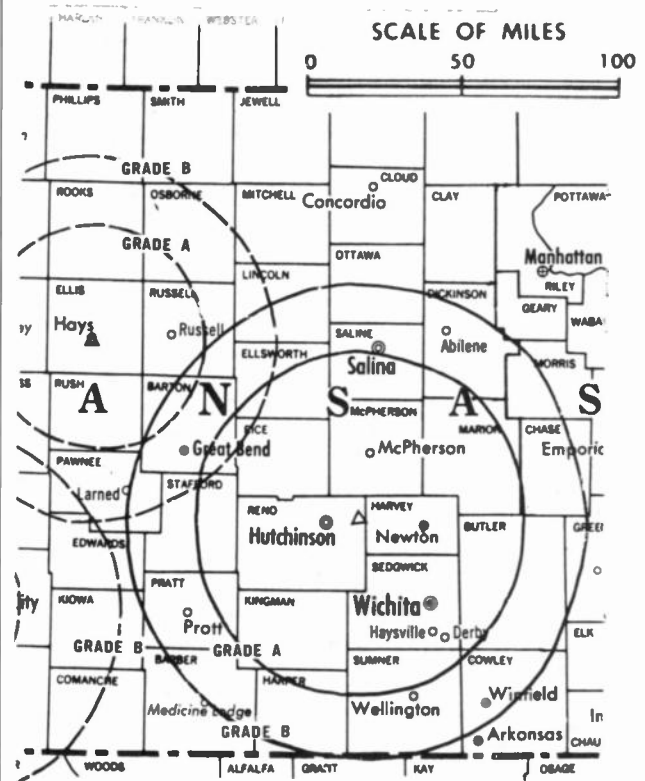
Highest One Hour Rate: \$10,000.

Highest 30 Sec. Rate: \$5000.

NETWORK BASE HOURLY RATE: \$948.

City of License: Hutchinson. ADI: Wichita-Hutchinson. Rank: 60.

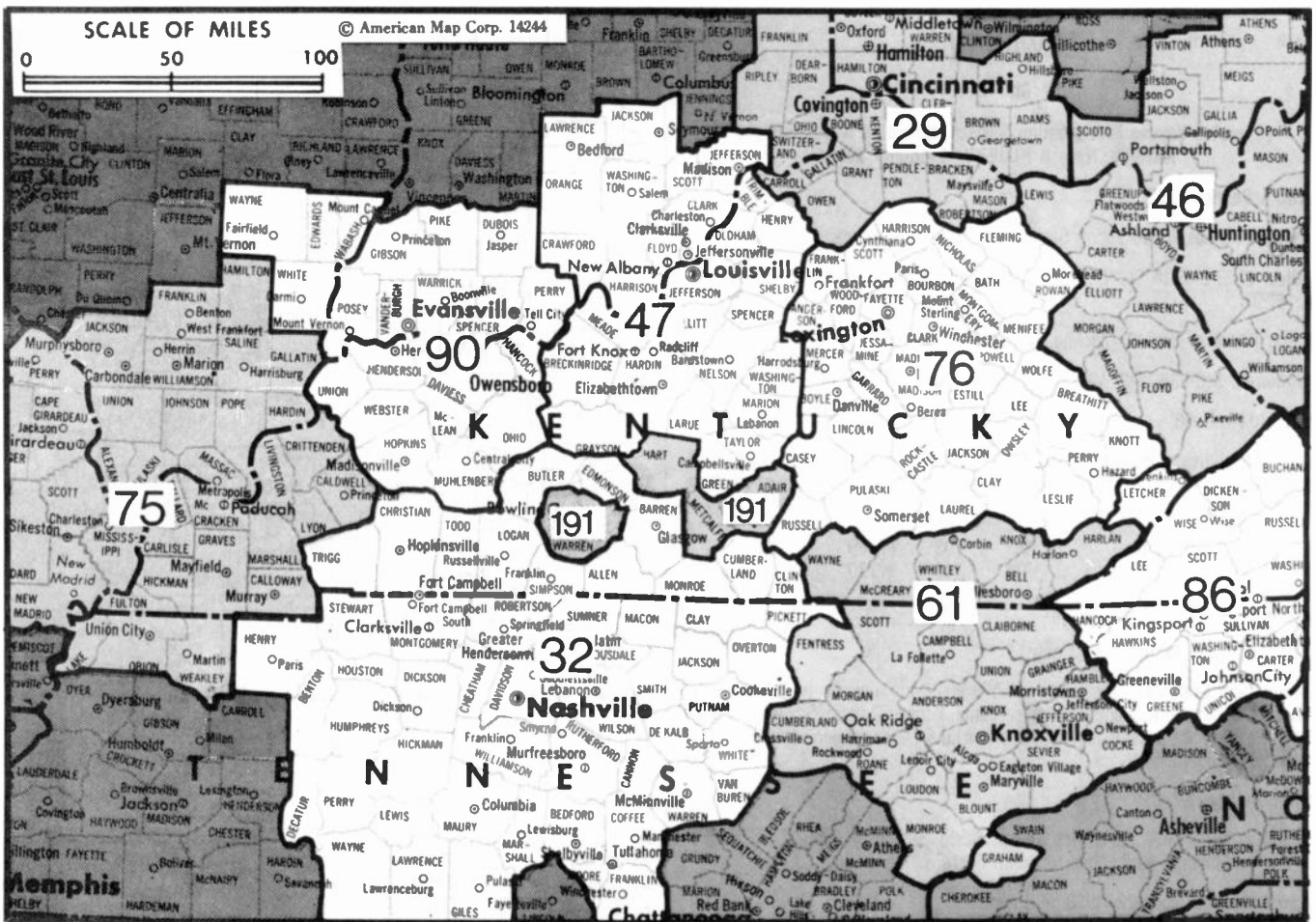
Total Households: © MSI Consumer Market Data as of 1/1/88. TV Homes, TV% and Circulation © 1988 Arbitron. County coverage based on Arbitron study.



KWCH-TV BPCT-2884 Granted 6/29/83

© American Map Corp., No. 14244

Net Weekly Circulation	State County	Total Households	TV Households	%
<b>50% &amp; Over</b>	Ellsworth	2,900	2,800	97
	Greenwood	3,600	3,500	97
	Harper	3,200	3,200	100
	Harvey	11,600	11,400	98
	Kingman	3,400	3,400	100
	Kiowa	1,500	1,500	100
	Lincoln	1,600	1,600	100
	Mc Pherson	10,500	10,300	98
	Marion	5,200	5,100	98
	Ottawa	2,300	2,200	96
	Pratt	4,300	4,200	98
	Reno	26,000	25,700	99
	Rice	4,800	4,800	99
	Saline	20,100	19,900	99
Sedgwick	151,100	149,800	99	
Stafford	2,500	2,500	100	
Sumner	9,800	9,700	99	
<b>Between 25-49%</b>	<b>KANSAS</b>			
	Comanche	1,000	1,000	100
	Lyon	14,500	14,200	98
	Mitchell	3,400	3,300	97
Pawnee	3,200	3,200	100	
<b>Between 5-24%</b>	<b>KANSAS</b>			
	Chautauqua	2,300	2,300	100
	Clay	3,900	3,800	97
	Cloud	4,700	4,600	98
	Elk	1,600	1,600	100
	Morris	2,600	2,500	96
	Russell	3,600	3,500	97
	Wabaunsee	2,500	2,400	96
	<b>OKLAHOMA</b>			
	Grant	2,600	2,600	100
Kay	20,900	20,700	99	
Woods	4,100	4,000	98	
<b>Station Totals</b>		<b>394,200</b>	<b>389,500</b>	<b>99</b>
<b>Net Weekly Circulation (1988)</b>			<b>291,600</b>	
<b>Average Daily Circulation (1988)</b>			<b>185,600</b>	



Market	Arbitron ADI TV Households	Rank	Market Area Commercial TV Stations
Cincinnati, OH	716,000	29	WCPO-TV (9), WIII (64), WKRC-TV (12), WLWT (5), WXIX-TV (19)
Nashville, TN	686,500	32	WCAY-TV (30), WHTN (39), WJFB (66), WKRN-TV (2), WSMV (4), WTVF (5), WZTV (17)
Charleston-Huntington, WV	517,700	46	WCHS-TV (8), WOWK-TV (13), WSAZ-TV (3), WTSF (61), WUXA (30), WVAH-TV (11)
Louisville, KY	514,700	47	WAVE (3), WBNA (21), WDRB-TV (41), WGRB (34), WHAS-TV (11), WLKY-TV (32)
Knoxville, TN	423,000	61	WATE-TV (6), WBIR-TV (10), WINT-TV (20), WKCH-TV (43), WTVK (26)
Paducah, KY-Cape Girardeau, MO-Harrisburg-Marion, IL	332,800	75	KBSI (23), KFVS-TV (12), KPOB-TV (15), WPSD-TV (6), WSIL-TV (3), WTCT (27)
Lexington, KY	329,700	76	WDKY-TV (56), WKYFTV (27), WLEX-TV (18), WLJC-TV (65), WLKT (62), WTVQ-TV (36), WYMT-TV (57)
Bristol, VA-Kingsport-Johnson City, TN	281,000	86	WCYB-TV (5), WETO (39), WJHL-TV (11), WKPT-TV (19)
Evansville, IN	260,500	90	WEHT (25), WEVV (44), WFIE-TV (14), WLCN (19), WTVW (7)
Bowling Green, KY	45,500	191	WBKO (13)

**State Cross Reference List**  
Communities That Receive Programs of Stations That are Located Elsewhere

WDKY-TV, Lexington ..... See Danville, KY

**Kentucky Station Totals as of October 1, 1988**

	VHF	UHF	TOTAL
Commercial Television Stations	4	13	17
Educational Television Stations	0	16	16
	4	29	33

# Kentucky—Ashland

**WTSF**

**Ch. 61**

**Network Service:** None, independent.

**Licensee:** Tri-State Family Broadcasting, 3100 Bath Ave., Ashland, KY 41101.

**Studio:** 3100 Bath Ave., Ashland, KY 41101.

**Telephone:** 606-329-2700.

**Technical Facilities:** Channel No. 61 (752-758 MHz). Authorized power: 1963-kw max. & 1610-kw horizontal visual, 196.3-kw max. & 161-kw horizontal aural. Antenna: 631-ft. above av. terrain, 499-ft. above ground, 1352-ft. above sea level.

Latitude 38° 25' 11"  
Longitude 82° 24' 06"

**Transmitter:** Rotary Park, Huntington, WV.

**Satellite Earth Stations:** Paraclipse, 3.6-meter; Automation Techniques receivers.

**Ownership:** Claude Messinger, chief exec. officer, 49.6%; Charles Stewart, 18.9%; John Alley, 9.03%; G. O. McClellan, 9.03%; 3 others with less than 5.2% each.

**Began Operation:** April 30, 1983.

**Personnel:**

CLAUDE H. MESSINGER, general manager & chief exec. officer.  
RICK MELTON, general sales manager.  
VIRGIL ADKINS, chief engineer.  
ANN BLEDSOE, program director.

**Highest One Hour Rate:** \$500.

**Highest 30 Sec. Rate:** \$50.

**City of License:** Ashland. **ADI:** Charleston-Huntington. **Rank:** 46.

Total Households: © MSI Consumer Market Data as of 1/1/88. TV Homes, TV% and Circulation © 1988 Arbitron. County coverage based on Arbitron study.

Net Weekly Circulation	State County	Total Households	TV Households Households	%
Between 5-24%	<b>KENTUCKY</b>			
	Boyd	20,600	20,500	100
	Greenup	13,700	13,600	99
	<b>OHIO</b>			
	Lawrence	23,600	23,200	98



WTSF BMPCT-810928KF Granted 12/11/81

© American Map Corp. 14244

Net Weekly Circulation	State County	Total Households	TV Households Households	%
<b>WEST VIRGINIA</b>				
Between 5-24%	Lincoln	7,900	7,800	99
	Logan	17,700	17,500	99
<b>Station Totals</b>		<b>83,500</b>	<b>82,600</b>	<b>99</b>
<b>Net Weekly Circulation (1988)</b>			<b>12,600</b>	
<b>Average Daily Circulation (1988)</b>			<b>4,300</b>	

# Kentucky—Beattyville

**WLJC-TV**

**Ch. 65**

**Network Service:** None, independent.

**Licensee:** Hour of Harvest Inc., Station WLJC(FM), c/o Rev. Forest Drake, Beattyville, KY 41311.

**Studio:** Rte. 11, Beattyville, KY 41311.

**Telephone:** 606-464-8672.

**Technical Facilities:** Channel No. 65 (776-782 MHz). Authorized power: 73.4-kw max. visual, 7.34-kw max. aural. Antenna: 632-ft. above av. terrain, 501-ft. above ground, 1578-ft. above sea level.

Latitude 37° 36' 23"  
Longitude 83° 41' 16"

**Transmitter:** 2.4-mi. N on Route 11, Beattyville.

**Satellite Earth Stations:** 3 in operation C-band; Automation Techniques receivers.

**Ownership:** Hour of Harvest Inc., non-stock corp. Forest Drake, pres.; Margaret Drake, v.p.-secy.-treas. F. Drake is licensee of WLJC(FM), Beattyville, KY.

**Began Operation:** October 18, 1982.

**Represented (legal):** Reddy, Begley & Martin.

**Represented (engineering):** E. Harold Munn Jr. & Associates.

**Personnel:**  
FOREST DRAKE, president & general manager.

**Highest One Hour Rate:** \$152.

**Highest 30 Sec. Rate:** \$7.92.

**City of License:** Beattyville. **ADI:** Lexington. **Rank:** 76.

Total Households: © MSI Consumer Market Data as of 1/1/88. TV Homes, TV% and Circulation © 1988 Arbitron. County coverage based on Arbitron study.

Net Weekly Circulation	State County	Total Households	TV Households	%
Between 5-24%	KENTUCKY Estill	5,300	5,200	98



WLJC-TV BMPCT-870212KX Granted 4/30/87

© American Map Corp., No. 14244

Net Weekly Circulation	State County	Total Households	TV Households	%
Between 5-24%	Jackson	4,300	4,200	98
	Lee	2,900	2,800	97
	Owsley	1,800	1,700	94
	Wolfe	2,500	2,400	96
<b>Station Totals</b>		<b>16,800</b>	<b>16,300</b>	<b>97</b>
<b>Net Weekly Circulation (1988)</b>				<b>2,700</b>
<b>Average Daily Circulation (1988)</b>				<b>900</b>

# Kentucky—Bowling Green

**WBKO**

Ch. 13

**Network Service:** ABC.

**Licensee:** Bluegrass Television Inc., 2727 Russelville Rd., Box 13000, Bowling Green, KY 42101.

**Studio:** 2727 Russelville Rd., Bowling Green, KY 42101.

**Telephone:** 502-781-1313. TWX: 810-531-3667.

**Technical Facilities:** Channel No. 13 (210-216 MHz). Authorized power: 316-kw visual, 30.2-kw aural. Antenna: 740-ft. above av. terrain, 603-ft. above ground, 1343-ft. above sea level.

Latitude 37° 03' 52"  
Longitude 86° 26' 07"

**Transmitter:** Off State Hwy. 185, 5-mi. NE of Bowling Green, KY.

**Satellite Earth Stations:** Andrew, 7.3-meter C-band; Andrew, 4.5-meter C-band; Darkstar, 4-meter C-band; M/A-Corn, 3.66-meter Ku-band; Avantek, Cyclesat, Drake, M/A-Corn receivers.

**News Services:** ABC, AP, NIWS.

**Ownership:** A. Richard Benedek, 100%. See Group Ownership of Television Stations.

**Began Operation:** June 3, 1962. Sale to present owner by Bluegrass Media Inc. approved by FCC Feb. 14, 1983. Sale to Bluegrass by Professional Telecasting Systems approved July 14, 1976. Previous sale by Argus Bcstg. Co. (George A. Brown Jr., et al.) approved by FCC June 11, 1970.

**Represented (sales):** Katz Television.

**Represented (legal):** Crowell & Moring.

**Personnel:**

- CLYDE G. PAYNE, vice president & general manager.
- DENNIS BRADFORD, general sales manager.
- MARY NICOLL, local sales manager.
- DAVID L. CHUMLEY, director of engineering.
- GENE PRATHER, operations manager.
- BLAIR PAYNE, production manager.
- STEVE CRABTREE, news director.
- NELLIE BROWN, business manager.

**Highest One Hour Rate:** \$1200.

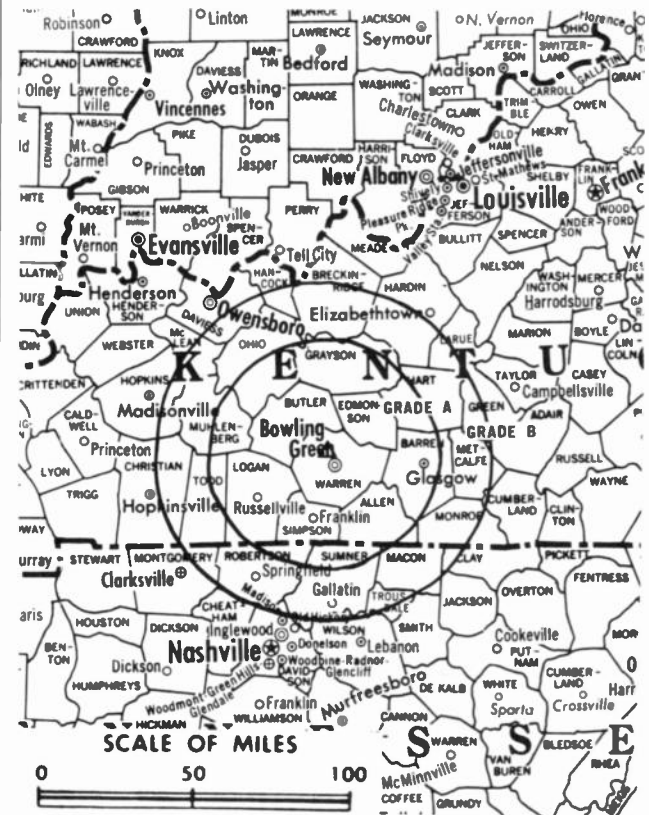
**Highest 30 Sec. Rate:** \$450.

**NETWORK BASE HOURLY RATE:** \$350.

**City of License:** Bowling Green. ADI: Bowling Green. Rank: 191.

Total Households: © MSI Consumer Market Data as of 1/1/88. TV Homes, TV% and Circulation © 1988 Arbitron. County coverage based on Arbitron study.

Net Weekly Circulation	State County	Total Households	TV Households	%
<b>KENTUCKY</b>				
<b>50% &amp; Over</b>	Adair	5,800	5,700	98
	Allen	5,800	5,700	98
	Barren	13,000	12,900	99
	Butler	4,300	4,300	99
	Cumberland	2,800	2,800	98
	Edmonson	3,700	3,600	97
	Grayson	8,300	8,200	99
	Green	4,100	4,000	98
	Hart	6,200	6,100	98
	Logan	9,900	9,800	99
	Metcalfe	3,900	3,800	99



WBKO BPC1-4372 Granted 7/27/70 © American Map Corp., No. 14244

Net Weekly Circulation	State County	Total Households	TV Households	%
<b>50% &amp; Over</b>	Muhlenberg	11,700	11,600	99
	Ohio	8,500	8,400	99
	Simpson	5,500	5,500	99
	Warren	29,500	29,300	99
<b>KENTUCKY</b>				
<b>Between 25-49%</b>	Clinton	3,500	3,400	97
	Monroe	4,800	4,800	100
	Russell	5,700	5,600	98
	Taylor	8,700	8,600	99
<b>TENNESSEE</b>				
<b>Between 5-24%</b>	Clay	3,200	3,100	98
	Macon	6,100	6,000	98
	Pickett	1,600	1,600	100
	<b>KENTUCKY</b>			
<b>Between 5-24%</b>	Breckinridge	6,100	6,000	98
	Casey	5,800	5,700	98
	Christian	21,000	20,800	99
	Hardin	26,900	26,800	99
	Larue	4,500	4,500	100
	Mc Lean	3,500	3,500	100
	Todd	4,200	4,200	100
Wayne	6,600	6,400	97	
<b>TENNESSEE</b>				
<b>Between 5-24%</b>	Overton	6,600	6,500	98
	Robertson	14,400	14,300	99
	Sumner	33,900	33,700	99
<b>Station Totals</b>		<b>290,100</b>	<b>287,200</b>	<b>99</b>
<b>Net Weekly Circulation (1988)</b>				<b>133,000</b>
<b>Average Daily Circulation (1988)</b>				<b>80,100</b>

# Kentucky—Campbellsville

**WGRB**

Ch. 34

Network Service: None, independent.

Licensee: Green River Bcstg. Co. Inc., Box 400, Campbellsville, KY 42718.

Studio: Rte. 1, Cane Valley, KY 42720.

Telephone: 502-465-2223; 502-384-4738.

Technical Facilities: Channel No. 34 (590-596 MHz). Authorized power: 600-kw max. visual, 108-kw max. aural. Antenna: 1027-ft. above av. terrain, 954-ft. above ground, 1848-ft. above sea level.

Latitude 37° 10' 05"  
Longitude 85° 18' 32"

Transmitter: Hwy. 55, 4.1-mi. N of Columbia.

Satellite Earth Stations: 3 C-band; 1 Ku-band; ChannelMaster, Scientific-Atlanta receivers.

Ownership: Billy Speer, pres.-secy.-treas., 100%

Began Operation: April 7, 1983.

Represented (sales): Mutual Telesales Inc.

Represented (legal): Schwartz, Woods & Miller.

**Personnel:**

- MIKE HARDING, general manager.
- GLORIA DAVIS, general sales manager.
- LARRY NELSON, chief engineer.
- JOE DeSPAIN, news director.
- ANITA BEGLEY, business manager.

Highest 30 Sec. Rate: \$60.

City of License: Campbellsville. ADI: Louisville. Rank: 47.

Total Households: © MSI Consumer Market Data as of 1/1/88. TV Homes, TV% and Circulation © 1988 Arbitron. County coverage based on Arbitron study.

Net Weekly Circulation	State	Total Households	TV Households	%
Between 25-49%	<b>KENTUCKY</b>			
	Adair	5,800	5,700	98
	Casey	5,800	5,700	98
	Clinton	3,500	3,400	97
	Green	4,100	4,000	98
	Hart	6,200	6,100	98
	Larue	4,500	4,500	100
	Metcalfe	3,900	3,800	99
	Russell	5,700	5,600	98
	Taylor	8,700	8,600	99
	Wayne	6,600	6,400	97



Net Weekly Circulation	State	County	Total Households	TV Households	%
Between 5-24%	<b>KENTUCKY</b>				
		Barren	13,000	12,900	99
		Boyle	9,500	9,400	99
		Cumberland	2,800	2,800	98
		Edmonson	3,700	3,600	97
		Grayson	8,300	8,200	99
		Hardin	26,900	26,800	99
		Lincoln	6,800	6,700	99
		Marion	5,900	5,900	100
		Mercer	7,500	7,400	99
		Nelson	9,900	9,800	99
	Pulaski	18,500	18,200	98	
	Washington	3,400	3,400	100	
	<b>TENNESSEE</b>				
	Pickett	1,600	1,600	100	
<b>Station Totals</b>			<b>172,600</b>	<b>170,500</b>	<b>99</b>
<b>Net Weekly Circulation (1988)</b>					<b>36,100</b>
<b>Average Daily Circulation (1988)</b>					<b>13,900</b>

# Kentucky—Danville-Lexington

**WDKY-TV**

Ch. 56

Network Service: Fox.

Licensee: WDKY-TV Inc., 434 Interstate Ave., Lexington, KY 40505.

Studio: 434 Interstate Ave., Lexington, KY 40505.

Mailing Address: Box 12650, Lexington, KY 40583.

Telephone: 606-299-3856.

Technical Facilities: Channel No. 56 (722-728 MHz). Authorized power: 3390-kw max. visual, 339-kw max. aural. Antenna: 1151-ft. above av. terrain, 1099-ft. above ground, 2044-ft. above sea level.

Latitude 37° 47' 18"  
Longitude 84° 40' 49"

Transmitter: Approx. 3-mi. SE of High Bridge at bend in Kentucky River.

Multichannel TV Sound: Stereo only.

Satellite Earth Stations: AFC, 3.6-meter Ku-band; 2 Andrew, 4.6-meter C-band; Andrew, 3-meter C-band; M/A-Com, Scientific-Atlanta receivers.

Ownership: Backe Group Inc., 100%. Jack Backe, chmn.-pres. & chief exec. officer; Edward Carroll, secy.-treas.

Began Operation: February 10, 1986.

Represented (sales): Seltel Inc.

Represented (legal): Hogan & Hartson.

Represented (engineering): Jules Cohen & Associates, P.C.

**Personnel:**

- DAVID GODBOUT, general manager.
- DALE REMY, national sales manager.
- STEPHEN JONES, chief engineer.
- KERRI SAVAGE, program director.
- JODI BERRY, promotion director.
- JOANNE Q. PARKER, business manager.
- JOHN KEEL, operations manager.

Highest One Hour Rate: \$2000.

Highest 30 Sec. Rate: \$250.

City of License: Danville. ADI: Lexington. Rank: 76.

Total Households: © MSI Consumer Market Data as of 1/1/88. TV Homes, TV% and Circulation © 1988 Arbitron. County coverage based on Arbitron study.

Net Weekly Circulation	State County	Total Households	TV Households	Households %
<b>50% &amp; Over</b>	<b>KENTUCKY</b>			
	Garrard	4,100	4,100	99
	Jessamine	10,200	10,000	99
	Lincoln	6,800	6,700	99
	Mercer	7,500	7,400	99
	Montgomery	7,800	7,700	99
	Scott	8,100	8,000	99
<b>Between 25-49%</b>	<b>KENTUCKY</b>			
	Anderson	4,900	4,900	100
	Bath	3,600	3,500	97
	Bourbon	7,000	6,900	99
	Boyle	9,500	9,400	99
	Clark	11,000	10,900	99
	Estill	5,300	5,200	98
	Fayette	83,200	82,700	99
	Franklin	17,200	17,100	99
Harrison	5,500	5,500	100	



WDKY-TV BNPCT-860905KG Granted 11/18/86 © American Map Corp., No. 14244

Net Weekly Circulation	State County	Total Households	TV Households	Households %
<b>Between 25-49%</b>	Jackson	4,300	4,200	98
	Laurel	15,100	14,900	98
	Lee	2,900	2,800	97
	Madison	18,500	18,200	98
	Marion	5,900	5,900	100
	Nicholas	2,700	2,700	100
	Rockcastle	5,300	5,200	98
	Washington	3,400	3,400	100
	Woodford	6,600	6,500	98
	<b>KENTUCKY</b>	Breathitt	5,400	5,200
Casey		5,800	5,700	98
Clay		7,700	7,500	97
Fleming		4,700	4,600	98
Grant		4,900	4,900	100
Green		4,100	4,000	98
Harlan		14,500	14,300	99
Henry		4,800	4,800	100
Menifee		1,600	1,600	100
Nelson		9,900	9,800	99
Owen		3,500	3,500	100
Owsley		1,800	1,700	94
Perry		11,900	11,700	98
Powell		4,000	3,900	97
Pulaski		18,500	18,200	98
Robertson	800	800	100	
Russell	5,700	5,600	98	
Shelby	8,700	8,600	99	
Spencer	2,200	2,200	100	
Wayne	6,600	6,400	97	
<b>Station Totals</b>		<b>383,500</b>	<b>378,800</b>	<b>99</b>
<b>Net Weekly Circulation (1988)</b>				<b>131,700</b>
<b>Average Daily Circulation (1988)</b>				<b>52,400</b>

# Kentucky—Hazard

**WYMT-TV**

Ch. 57

**Network Service:** CBS.

**Licensee:** Kentucky Central Television Inc., Hwy. 15 Bypass, Box 1299, Hazard, KY 41701.

**Studio:** Box 1299, Hwy. 15 Bypass, Hazard, KY 41701.

**Telephone:** 606-436-5757.

**Technical Facilities:** Channel No. 57 (728-734 MHz). Authorized power: 2630-kw max. visual, 250-kw max. aural. Antenna: 1560-ft. above av. terrain, 1005-ft. above ground, 2925-ft. above sea level.

Latitude 37° 11' 38"  
Longitude 83° 10' 52"

**Transmitter:** Buffalo Mountain, Hazard.

**Satellite Earth Station:** Harris, 7-meter; Harris receivers.

**News Services:** AP, CBS.

**Ownership:** Bluegrass Bcstg. Co. Inc., 100%. See Group Ownership of Television Stations.

**Began Operation:** October 20, 1969. Sale to present owner by William D. Gorman, et al., approved by FCC May 22, 1985.

**Represented (legal):** Arent, Fox, Kintner, Plotkin & Kahn.

**Personnel:**

- RALPH W. GABBARD, exec. vice president & general manager.
- WAYNE M. MARTIN, station manager.
- KEVIN E. KIDD, general sales manager.
- JIM COMBS, chief engineer.
- TONY TURNER, news director.
- E. SCOTT MASON, program director.
- TIM MAYS, promotion director.
- BETTYE WHITAKER, business manager.

**Highest 30 Sec. Rate:** \$340.

**City of License:** Hazard. **ADI:** Lexington. **Rank:** 76.

Total Households: © MSI Consumer Market Data as of 1/1/88. TV Homes, TV% and Circulation © 1988 Arbitron. County coverage based on Arbitron study.

Net Weekly Circulation	State County	Total Households	TV Households	%
<b>50% &amp; Over</b>	<b>KENTUCKY</b>			
	Breathitt	5,400	5,200	97
	Floyd	18,200	18,000	99
	Knott	6,100	5,900	98
	Leslie	5,100	4,900	97
	Letcher	11,000	10,800	98
	Perry	11,900	11,700	98
	Pike	29,900	29,500	99



WYMT-TV BMPCT-851220KF Granted 2/28/86

© American Map Corp., No. 14244

Net Weekly Circulation	State County	Total Households	TV Households	%
<b>Between 25-49%</b>	<b>KENTUCKY</b>			
	Bell	12,000	11,800	98
	Harlan	14,500	14,300	99
	Johnson	9,000	8,900	99
	Magoffin	4,900	4,800	98
Wolfe	2,500	2,400	96	
<b>Between 5-24%</b>	<b>KENTUCKY</b>			
	Clay	7,700	7,500	97
	Knox	10,900	10,700	98
	Lee	2,900	2,800	97
	Martin	4,700	4,600	98
	Menifee	1,600	1,600	100
	Morgan	4,300	4,200	98
Owsley	1,800	1,700	94	
Whitley	13,500	13,300	99	
<b>Station Totals</b>		<b>177,900</b>	<b>174,600</b>	<b>98</b>
<b>Net Weekly Circulation (1988)</b>				<b>81,900</b>
<b>Average Daily Circulation (1988)</b>				<b>47,000</b>



# Kentucky—Lexington

**WKYT-TV**

Ch. 27

**Network Service:** CBS.

**Licensee:** Kentucky Central Television Inc., Box 5037, Lexington, KY 40555.

**Studio:** Rte. 4, Winchester Rd., Lexington, KY 40555.

**Mailing Address:** Box 5037, Lexington, KY 40555.

**Telephone:** 606-299-0411. TWX: 510-476-8850.

**Technical Facilities:** Channel No. 27 (548-554 MHz). Authorized power: 2360-kw max. & 1382-kw horizontal visual, 472-kw max. & 276-kw horizontal aural. Antenna: 980-ft. above av. terrain, 992-ft. above ground, 1983-ft. above sea level.

Latitude 38° 02' 22"  
Longitude 84° 24' 11"

**Transmitter:** N Side of U.S. Rte. 60, 2.8-mi. E of New Circle Rd.

**Satellite Earth Stations:** Harris, 6.1-meter; Scientific-Atlanta, 7-meter; Harris, Scientific-Atlanta receivers.

**News Services:** AP, CBS, NIWS.

**Ownership:** Bluegrass Bcstg. Co. Inc., 100%. See Group Ownership of Television Stations.

**Began Operation:** September 30, 1957. Sale to present owner by Taft Bcstg. approved April 26, 1967 by FCC (Television Digest, Vol. 7:6, 18). Sale to Taft by Frederic Gregg, Charles Wright & Harry Feingold approved May 14, 1958 (Vol. 14:12, 20). Gregg, et al., acquired Ch. 27 CP when they purchased radio WLAP from Gilmore N. Nunn in 1957 (Vol. 13:13).

**Represented (sales):** Harrington, Righter & Parsons Inc.

**Represented (legal):** Latham & Watkins.

**Represented (engineering):** A. D. Ring & Associates, P.C.

**Personnel:**

- RALPH W. GABBARD, exec. vice president & general manager.
- JERE PIGUE, vice president & station manager.
- KEN KURTZ, vice president, news.
- MIKE KANAREK, vice president & director of operations.
- CHARLES CALLAWAY, engineering director & production manager.
- SHARON HELTON, traffic manager.
- BARBARA CARDEN, program director.
- EDWINA ISERT, business manager.

**Highest 30 Sec. Rate:** \$1000.

**NETWORK BASE HOURLY RATE:** \$1200.

**City of License:** Lexington. **ADI:** Lexington. **Rank:** 76.

Total Households: © MSI Consumer Market Data as of 1/1/88. TV Homes, TV% and Circulation © 1988 Arbitron. County coverage based on Arbitron study.

Net Weekly Circulation	State County	Total Households	TV Households	Households %
<b>KENTUCKY</b>				
<b>50% &amp; Over</b>	Anderson	4,900	4,900	100
	Bath	3,600	3,500	97
	Bourbon	7,000	6,900	99
	Boyle	9,500	9,400	99
	Breathitt	5,400	5,200	97
	Casey	5,800	5,700	98
	Clark	11,000	10,900	99
	Clay	7,700	7,500	97
	Estill	5,300	5,200	98
	Fayette	83,200	82,700	99
	Fleming	4,700	4,600	98
	Franklin	17,200	17,100	99
	Garrard	4,100	4,100	99
	Harlan	14,500	14,300	99
	Harrison	5,500	5,500	100
	Jackson	4,300	4,200	98
	Jessamine	10,200	10,000	99



Net Weekly Circulation	State County	Total Households	TV Households	Households %
<b>50% &amp; Over</b>	Knott	6,100	5,900	98
	Laurel	15,100	14,900	98
	Lee	2,900	2,800	97
	Lincoln	6,800	6,700	99
	Madison	18,500	18,200	98
	Mason	6,400	6,300	98
	Menifee	1,600	1,600	100
	Mercer	7,500	7,400	99
	Montgomery	7,800	7,700	99
	Morgan	4,300	4,200	98
	Nicholas	2,700	2,700	100
	Owsley	1,800	1,700	94
	Perry	11,900	11,700	98
	Powell	4,000	3,900	97
	Pulaski	18,500	18,200	98
	Robertson	800	800	100
	Rockcastle	5,300	5,200	98
	Rowan	6,300	6,200	98
	Scott	8,100	8,000	99
	Wolfe	2,500	2,400	96
	Woodford	6,600	6,500	98

Net Weekly Circulation	State County	Total Households	TV Households	Households %
<b>KENTUCKY</b>				
<b>Between 25-49%</b>	Bell	12,000	11,800	98
	Boyd	20,600	20,500	100
	Greenup	13,700	13,600	99
	Knox	10,900	10,700	98
	Lewis	5,000	4,900	98
	Magoffin	4,900	4,800	98
	Marion	5,900	5,900	100
	Owen	3,500	3,500	100
	Russell	5,700	5,600	98

(Continued on page A-490)

<b>Station Totals</b>	<b>702,300</b>	<b>694,500</b>	<b>99</b>
<b>Net Weekly Circulation (1988)</b>			<b>351,200</b>
<b>Average Daily Circulation (1988)</b>			<b>206,600</b>

# Kentucky—Lexington

## WLEX-TV

Ch. 18

Network Service: NBC.

Licensee: WLEX-TV Inc., 1065 Russell Cave Rd., Box 1457, Lexington, KY 40591.

Studio: 1065 Russell Cave Rd., Lexington, KY 40505.

Mailing Address: Box 1457, Lexington, KY 40591.

Telephone: 606-255-4404. TWX: 510-476-8896.

Technical Facilities: Channel No. 18 (494-500 MHz). Authorized power: 1104-kw max. & 1000-kw horizontal visual, 221-kw max. & 200-kw horizontal aural. Antenna: 640-ft. above av. terrain, 670-ft. above ground, 1620-ft. above sea level.

Latitude 38° 03' 56"  
Longitude 84° 29' 13"

Transmitter: Russell Cave Pike.

Multichannel TV Sound: Stereo only.

Satellite Earth Station: Comtech, 5-meter; Harris, Pinzone receivers.

News Service: UPI.

Ownership: First Security National Bank & Trust Co. of Lexington, executor of J. D. Gay Jr. estate, 54.45%; Jean Allen Bell, et al., 10.6%; Corinne Gay, 7.07%; William B. Gess, 5.69%; J. G. Atchison, secy., 0.03%; 6 others, with less than 2%.

Began Operation: March 15, 1955.

Represented (sales): Blair Television.

Represented (legal): Fletcher, Heald & Hildreth.

Represented (engineering): Jules Cohen & Associates, P.C.

### Personnel:

HARRY C. BARFIELD, president & general manager.  
JOE OLIVER, vice president & general sales manager.  
JOHN A. DUVALL, vice president, broadcast operations.  
ALBERT W. SCHEER, vice president, engineering.  
SIMUEL WILSON, vice president, finance & administration.  
AL GREENFIELD, production manager.  
PAUL FAST, local sales manager.  
SUE WYLIE, director, public affairs.  
BILL CRAWFORD, director, station promotion.  
JIM ALLISON, news director.

Highest One Hour Rate: \$4100.

Highest 30 Sec. Rate: \$1500.

NETWORK BASE HOURLY RATE: \$1000.

City of License: Lexington. ADI: Lexington. Rank: 76.

Total Households: © MSI Consumer Market Data as of 1/1/88. TV Homes, TV% and Circulation © 1988 Arbitron. County coverage based on Arbitron study.

Net Weekly Circulation	State County	Total Households	TV Households	%
<b>50% &amp; Over</b>	<b>KENTUCKY</b>			
	Anderson	4,900	4,900	100
	Bath	3,600	3,500	97
	Bourbon	7,000	6,900	99
	Boyle	9,500	9,400	99
	Breathitt	5,400	5,200	97
	Casey	5,800	5,700	98
	Clark	11,000	10,900	99
	Clay	7,700	7,500	97
	Estill	5,300	5,200	98
	Fayette	83,200	82,700	99
	Fleming	4,700	4,600	98
	Franklin	17,200	17,100	99
	Garrard	4,100	4,100	99
	Harlan	14,500	14,300	99
	Harrison	5,500	5,500	100
	Jackson	4,300	4,200	98



WLEX-TV BPCT-4123 Granted 5/27/68

© American Map Corp., No. 14244

Net Weekly Circulation	State County	Total Households	TV Households	%
<b>50% &amp; Over</b>	Jessamine	10,200	10,000	99
	Laurel	15,100	14,900	98
	Lee	2,900	2,800	97
	Lincoln	6,800	6,700	99
	Madison	18,500	18,200	98
	Menifee	1,600	1,600	100
	Mercer	7,500	7,400	99
	Montgomery	7,800	7,700	99
	Morgan	4,300	4,200	98
	Nicholas	2,700	2,700	100
	Owsley	1,800	1,700	94
	Perry	11,900	11,700	98
	Powell	4,000	3,900	97
	Pulaski	18,500	18,200	98
	Robertson	800	800	100
	Rockcastle	5,300	5,200	98
	Rowan	6,300	6,200	98
Scott	8,100	8,000	99	
Taylor	8,700	8,600	99	
Whitley	13,500	13,300	99	
Woodford	6,600	6,500	98	

Net Weekly Circulation	State County	Total Households	TV Households	%
<b>Between 25-49%</b>	<b>KENTUCKY</b>			
	Adair	5,800	5,700	98
	Bell	12,000	11,800	98
	Green	4,100	4,000	98
	Knox	10,900	10,700	98
	Mc Creary	5,700	5,600	98
	Magoffin	4,900	4,800	98
	Mason	6,400	6,300	98
	Russell	5,700	5,600	98
	Wayne	6,600	6,400	97
Wolfe	2,500	2,400	96	

(Continued on page A-490)

Station Totals	512,800	506,100	99
Net Weekly Circulation (1988)		320,600	
Average Daily Circulation (1988)		186,700	

# Kentucky—Lexington

**WLKT**

Ch. 62

**Network Service:** None, independent.

**Grantee:** FBC Inc., 124 New Circle Rd. NE, Lexington, KY 40505.

**Studio:** 124 New Circle Rd. NE, Lexington, KY 40505.

**Telephone:** 606-252-6200.

**Technical Facilities:** Channel No. 62 (758-764 MHz). Authorized power: 2333-kw visual, 233.3-kw aural. Antenna: 1067-ft. above av. terrain, 1129-ft. above ground, 2049-ft. above sea level.

Latitude	38°	03'	29"
Longitude	84°	23'	51"

Requests modification of CP for change to 5000-kw max. visual, 514-ft. above av. terrain, 436-ft. above ground, 1456-ft. above sea level, lat. 38° 03' 53", long. 84° 16' 56", transmitter to 0.6-mi. W of Clintonville, 1.4-mi. S of intrsction with Kentucky Hwy. 57. BMPCT-871102KF.

**Transmitter:** Royster Rd., Lexington.

**Ownership:** Ian N. Wheeler, pres., 11.0%; Stephen Kesten, v.p., 11.0%; Mrs. Robert S. Miller, secy.; Steven Caller, treas.; Robert J. Rosenstein, asst. secy.; Irving Rosenstein, 11.0%; James M. Clifton, 11.0%; Penny M. Miller, 11.0%; David Stevens, 11.0%; Louise H. Ward, 11.0%. See Family Group in Group Ownership of Television Stations.

**Scheduled to Begin Operation:** October 15, 1988.

**Represented (sales):** Independent TV Sales.

**Represented (legal):** Tierney & Swift.

**Represented (engineering):** B. Scott Baxter & Associates.

**Personnel:**

TOM WATSON, general manager.  
 ARCH CHAPMAN, station manager.  
 STEVE KESTEN, general sales manager.



RON CATOE, business manager.

**Rates:** Not available.

**City of License:** Lexington. **ADI:** Lexington. **Rank:** 76.

# Kentucky—Lexington

## WTVQ-TV

Ch. 36

**Network Service:** ABC.

**Licensee:** Shamrock Bcstg. Inc., Box 5590, Lexington, KY 40555.

**Studio:** 2940 Bryant Rd., Lexington, KY 40511.

**Telephone:** 606-233-3600. **TWX:** 510-476-8806.

**Technical Facilities:** Channel No. 36 (602-608 MHz). Authorized power: 2240-kw max. & 1700-kw horizontal visual, 224-kw max. & 170-kw horizontal aural. Antenna: 1000-ft. above av. terrain, 994-ft. above ground, 1994-ft. above sea level.

Latitude 38° 02' 03"  
Longitude 84° 23' 39"

**Transmitter:** 2940 Bryant Rd.

**Satellite Earth Stations:** 4 in operation; Andrew, Harris receivers.

**News Services:** ABC, AP, Newsone, UPI.

**Ownership:** Shamrock Broadcasting Inc., 100%. See Group Ownership of Television Stations.

**Began Operation:** June 2, 1968 on Ch. 62; began on Ch. 36 June 20, 1980. Sale to present owner by Starr Bcstg. Group approved by FCC June 7, 1979. Sale to Starr by Roy B. White Jr. & Reeves Telecom Corp. approved Nov. 14, 1973.

**Represented (sales):** Katz Television.

**Represented (legal):** Leventhal, Senter & Lerman.

**Represented (engineering):** Hammett & Edison Inc.

**Personnel:**

WILLIAM SERVICE, vice president & general manager.

JEB BAKER, general sales manager.

CRAIG ALEXANDER, news director.

CAROLYN DOOLEY, business manager.

JOHN LACKEY, chief engineer.

JERRY FOX, station manager.

**Rates:** Not available.

**NETWORK BASE HOURLY RATE:** \$650.

**City of License:** Lexington. **AOI:** Lexington. **Rank:** 76.

Total Households: © MSI Consumer Market Data as of 1/1/88. TV Homes, TV% and Circulation © 1988 Arbitron. Country coverage based on Arbitron study.

Net Weekly Circulation	State County	Total Households	TV Households	Households %
<b>50% &amp; Over</b>	<b>KENTUCKY</b>			
	Anderson	4,900	4,900	100
	Bath	3,600	3,500	97
	Bourbon	7,000	6,900	99
	Boyle	9,500	9,400	99
	Casey	5,800	5,700	98
	Clark	11,000	10,900	99
	Clay	7,700	7,500	97
	Estill	5,300	5,200	98
	Fayette	83,200	82,700	99
	Fleming	4,700	4,600	98
	Franklin	17,200	17,100	99
	Garrard	4,100	4,100	99
	Harrison	5,500	5,500	100
	Jackson	4,300	4,200	98
	Jessamine	10,200	10,000	99
	Laurel	15,100	14,900	98
	Lee	2,900	2,800	97
	Lincoln	6,800	6,700	99
	Madison	18,500	18,200	98
	Mason	6,400	6,300	98
Menifee	1,600	1,600	100	
Mercer	7,500	7,400	99	
Montgomery	7,800	7,700	99	
Morgan	4,300	4,200	98	
Nicholas	2,700	2,700	100	
Owsley	1,800	1,700	94	
Perry	11,900	11,700	98	
Powell	4,000	3,900	97	
Pulaski	18,500	18,200	98	



WTVQ-TV Doc-21392 Granted 4/18/79

© American Map Corp., No. 14244

Net Weekly Circulation	State County	Total Households	TV Households	Households %
<b>50% &amp; Over</b>	Robertson	800	800	100
	Rockcastle	5,300	5,200	98
	Rowan	6,300	6,200	98
	Scott	8,100	8,000	99
	Whitley	13,500	13,300	99
	Wolfe	2,500	2,400	96
	Woodford	6,600	6,500	98
<b>KENTUCKY</b>				
<b>Between 25-49%</b>	Breathitt	5,400	5,200	97
	Knott	6,100	5,900	98
	Knox	10,900	10,700	98
	Magoffin	4,900	4,800	98
	Owen	3,500	3,500	100
	Russell	5,700	5,600	98
Wayne	6,600	6,400	97	
<b>KENTUCKY</b>				
<b>Between 5-24%</b>	Bracken	2,700	2,700	100
	Carter	9,000	8,900	99
	Grant	4,900	4,900	100
	Harlan	14,500	14,300	99
	Henry	4,800	4,800	100
	Leslie	5,100	4,900	97
	Letcher	11,000	10,800	98
	Lewis	5,000	4,900	98
	Marion	5,900	5,900	100
	Nelson	9,900	9,800	99
	Pendleton	3,900	3,900	100
	Shelby	8,700	8,600	99
	Spencer	2,200	2,200	100
	Taylor	8,700	8,600	99
Washington	3,400	3,400	100	
<b>OHIO</b>				
Adams	9,200	8,800	96	
<b>Station Totals</b>		<b>488,900</b>	<b>482,100</b>	<b>99</b>
<b>Net Weekly Circulation (1988)</b>			<b>295,300</b>	
<b>Average Daily Circulation (1988)</b>			<b>160,700</b>	

# Kentucky—Louisville

**WAVE**

Ch. 3

**Network Service:** NBC.

**Licensee:** Cosmos Broadcasting Corp., 725 S. Floyd St., Louisville, KY 40203.

**Studio:** 725 S. Floyd St., Louisville, KY 40203.

**Mailing Address:** Box 32970, Louisville, KY 40232.

**Telephone:** 502-585-2201. TWX: 810-535-3142.

**Technical Facilities:** Channel No. 3 (60-66 MHz). Authorized power: 100-kw max. visual, 20-kw max. aural. Antenna: 914-ft. above av. terrain, 600-ft. above ground, 1585-ft. above sea level.

Latitude 38° 22' 09"  
Longitude 85° 49' 48"

Holds CP for change to 1820-ft. above av. terrain, 1690-ft. above ground, 2500-ft. above sea level; lat. 38° 27' 23", long. 85° 25' 28"; transmitter to 4.1-mi. NW of LaGrange, N of Hwy. 42, W of Hwy. 53. BPCT-850211KJ.

**Transmitter:** Floyds Knob, New Albany, IN.

**Multichannel TV Sound:** Stereo only.

**Satellite Earth Station:** Scientific-Atlanta, 7-meter; Scientific-Atlanta receivers.

**News Services:** NBC, UPI.

**Ownership:** Cosmos Bcstg. Corp. See Group Ownership of Television Stations.

**Began Operation:** November 24, 1948. Sale to present owner by Orion Bcstg. approved by FCC Aug. 14, 1981 (Television Digest, Vol. 20:24; 21:4).

**Represented (sales):** Harrington, Righter & Parsons Inc.

**Represented (legal):** Dow, Lohnes & Albertson.

**Represented (engineering):** Lohnes & Culver.

**Personnel:**

- GUY HEMPEL, vice president & general manager.
- STEPHEN P. LANGFORD, general sales manager.
- JOHN R. KAREM, national sales manager.
- ED GODFREY, news director.
- MARK YOUNG, advertising/marketing supervisor.
- ROGER ROEBUCK, program director.
- MARGARET SHADBOURNE, creative services director.

**Highest One Hour Rate:** \$6500.

**Highest 30 Sec. Rate:** \$2900.

**NETWORK BASE HOURLY RATE:** \$3863.

**City of License:** Louisville. ADI: Louisville. Rank: 47.

Total Households: © MSI Consumer Market Data as of 1/1/88. TV Homes, TV% and Circulation © 1988 Arbitron. County coverage based on Arbitron study.

Net Weekly Circulation	State County	Total Households	TV Households Households %
<b>50% &amp; Over</b>	<b>INDIANA</b>		
	Clark	33,100	32,600 98
	Crawford	3,600	3,400 94
	Floyd	22,700	22,400 99
	Harrison	10,200	10,000 98
	Jackson	13,700	13,500 99
	Jefferson	10,600	10,400 98
	Jennings	7,900	7,700 97
	Lawrence	16,400	16,100 98
	Orange	7,000	6,800 97
	Perry	6,700	6,500 97
	Scott	7,400	7,200 97
	Washington	8,200	7,900 96
	<b>KENTUCKY</b>		
	Anderson	4,900	4,900 100
	Breckinridge	6,100	6,000 98
	Bullitt	15,400	15,300 99



WAVE BPCT-850211KJ Granted 3/28/85 © American Map Corp., No. 14244

Net Weekly Circulation	State County	Total Households	TV Households Households %
<b>50% &amp; Over</b>	Carroll	3,500	3,500 100
	Franklin	17,200	17,100 99
	Grayson	8,300	8,200 99
	Green	4,100	4,000 98
	Hardin	26,900	26,800 99
	Hart	6,200	6,100 98
	Henry	4,800	4,800 100
	Jefferson	258,000	257,000 100
	Larue	4,500	4,500 100
	Marion	5,900	5,900 100
	Meade	7,900	7,900 100
	Nelson	9,900	9,800 99
	Oldham	10,200	10,100 99
	Shelby	8,700	8,600 99
Spencer	2,200	2,200 100	
Taylor	8,700	8,600 99	
Trimble	2,200	2,200 100	
Washington	3,400	3,400 100	

<b>Between 25-49%</b>	<b>INDIANA</b>		
	Dubois	12,900	12,500 97
	<b>KENTUCKY</b>		
	Adair	5,800	5,700 98
	Boyle	9,500	9,400 99
Hancock	2,900	2,900 100	
Mercer	7,500	7,400 99	
Owen	3,500	3,500 100	

<b>Between 5-24%</b>	<b>INDIANA</b>		
	Bartholomew	24,400	24,000 98
	Brown	5,200	5,100 98
	Martin	3,900	3,800 97
	Spencer	6,900	6,700 97
Switzerland	2,900	2,800 96	

(Continued on page A-490)

<b>Station Totals</b>	<b>752,900</b>	<b>745,300</b>	<b>99</b>
<b>Net Weekly Circulation (1988)</b>			<b>532,300</b>
<b>Average Daily Circulation (1988)</b>			<b>341,900</b>

# Kentucky—Louisville

**WBNA**

Ch. 21

**Network Service:** None, independent.

**Licensee:** Word Bcstg. Network Inc., Drawer 21, Louisville, KY 40219.

**Studio:** 3701 Fern Valley Rd., Louisville, KY 40219.

**Telephones:** 502-964-2121; 502-968-2000.

**Technical Facilities:** Channel No. 21 (512-518 MHz). Authorized power: 2000-kw max. visual, 200-kw max. aural. Antenna: 750-ft. above av. terrain, 549-ft. above ground, 1349-ft. above sea level.

Latitude 38° 01' 59"  
Longitude 85° 45' 16"

**Transmitter:** Prayer Mountain, Sheperdsville.

**Ownership:** Word Bcstg. Network Inc., non-stock, non-profit corp. Robert W. Rodgers, pres.; Donald L. Miller, v.p.-secy.; Rhea C. Morgan, treas.

**Began Operation:** April 2, 1986.

**Represented (sales):** Independent TV Sales.

**Represented (legal):** Pepper & Corazzini.

**Personnel:**

- ROBERT W. RODGERS, general manager.
- STEVE RAYBORN, station manager.
- ROBERT GORDON, general sales manager.
- CARL PICCUITO, local sales manager.
- TERRELL SMITH, chief engineer.
- CLARENCE HENSON, engineering.
- BRYAN BAILEY, program & promotion director.
- CHARLES RAGLAND, business manager.

**Highest One Hour Rate:** \$900.

**Highest 30 Sec. Rate:** \$250.

**City of License:** Louisville. **ADI:** Louisville. **Rank:** 47.

Total Households: © MSI Consumer Market Data as of 1/1/88. TV Homes, TV% and Circulation © 1988 Arbitron. County coverage based on Arbitron study.

Net Weekly Circulation	State County	Total Households	TV Households	%
Between 5-24%	INDIANA Harrison	10,200	10,000	98
	Scott	7,400	7,200	97



Net Weekly Circulation	State County	Total Households	TV Households	%
<b>KENTUCKY</b>				
Between 5-24%	Anderson	4,900	4,900	100
	Bullitt	15,400	15,300	99
	Hardin	26,900	26,800	99
	Jefferson	258,000	257,000	100
	Nelson	9,900	9,800	99
	Shelby	8,700	8,600	99
<b>Station Totals</b>		<b>341,400</b>	<b>339,600</b>	<b>99</b>
<b>Net Weekly Circulation (1988)</b>			<b>31,600</b>	
<b>Average Daily Circulation (1988)</b>			<b>8,800</b>	

# Kentucky—Louisville

## WDRB-TV

Ch. 41

**Network Service:** Fox.

**Licensee:** Independence Television Co., 624 West Muhammad Ali Blvd., Louisville, KY 40203.

**Studio:** 624 W. Muhammad Ali Blvd., Louisville, KY 40203.

**Telephone:** 502-584-6441. **TWX:** 810-535-3328.

**Technical Facilities:** Channel No. 41 (632-638 MHz). Authorized power: 1150-kw max. & 303-kw horizontal visual, 115-kw max. & 30.30-kw horizontal aural. Antenna: 1280-ft. above av. terrain, 995-ft. above ground, 1960-ft. above sea level.

Latitude 38° 21' 00.0"  
Longitude 85° 50' 56.5"

**Transmitter:** W side of Christian Rd., 4-mi. NW of New Albany, IN.

**Satellite Earth Stations:** Scientific-Atlanta, 5-meter C-band; Microdyne, 4.7-meter C-band; AFC, 3.6-meter Ku-band; Microdyne receivers.

**News Service:** AP.

**Ownership:** Blade Communications Inc. See Group Ownership of Television Stations.

**Began Operation:** February 28, 1971. Sale to present owner by Cowles Media Co. approved by FCC Dec. 5, 1983 (*Television Digest*, Vol. 23:26). Sale to Cowles by Owsley & Egerton Welch, J. P. Morgan, Arlie Howard, et al., approved by FCC Oct. 25, 1977 (Vol. 17:21, 51).

**Represented (sales):** Pety Television Inc.

**Represented (legal):** Dow, Lohnes & Albertson.

**Represented (engineering):** Jules Cohen & Associates.

### Personnel:

ELMER F. JASPAN, president & general manager.  
JERRY STAGGS, general sales manager.  
GARY BOCKHORST, operations manager.  
PATTIE KIRAY, controller.  
ANGELA DANIELS, traffic supervisor.  
RAY FOUSHEE, promotion director.  
GLEN COOK, chief engineer.

**Highest One Hour Rate:** \$3500.

**Highest 30 Sec. Rate:** \$400.

**City of License:** Louisville. **ADI:** Louisville. **Rank:** 47.

Total Households: © MSI Consumer Market Data as of 1/1/88. TV Homes, TV% and Circulation © 1988 Arbitron. County coverage based on Arbitron study.

Net Weekly Circulation	State County	Total Households	TV Households	%
<b>50% &amp; Over</b>	<b>INDIANA</b>			
	Clark	33,100	32,600	98
	Crawford	3,600	3,400	94
	Floyd	22,700	22,400	99
	Harrison	10,200	10,000	98
	Scott	7,400	7,200	97
	<b>KENTUCKY</b>			
	Bullitt	15,400	15,300	99
	Hardin	26,900	26,800	99
	Henry	4,800	4,800	100
	Jefferson	258,000	257,000	100
	Larue	4,500	4,500	100
	Meade	7,900	7,900	100
	Nelson	9,900	9,800	99
	Oldham	10,200	10,100	99
	Shelby	8,700	8,600	99
	Spencer	2,200	2,200	100
Taylor	8,700	8,600	99	
Trimble	2,200	2,200	100	
<b>Between 25-49%</b>	<b>INDIANA</b>			
	Dubois	12,900	12,500	97
	Jackson	13,700	13,500	99



Net Weekly Circulation	State County	Total Households	TV Households	%
<b>Between 25-49%</b>	Jefferson	10,600	10,400	98
	Jennings	7,900	7,700	97
	Perry	6,700	6,500	97
	Washington	8,200	7,900	96
	<b>KENTUCKY</b>			
	Adair	5,800	5,700	98
	Anderson	4,900	4,900	100
	Boyle	9,500	9,400	99
	Breckinridge	6,100	6,000	98
	Franklin	17,200	17,100	99
	Grayson	8,300	8,200	99
	Green	4,100	4,000	98
	Hart	6,200	6,100	98
	Marion	5,900	5,900	100
	Mercer	7,500	7,400	99
	Washington	3,400	3,400	100
	Woodford	6,600	6,500	98
<b>Between 5-24%</b>	<b>INDIANA</b>			
	Lawrence	16,400	16,100	98
	Martin	3,900	3,800	97
	Orange	7,000	6,800	97
	Spencer	6,900	6,700	97
	<b>KENTUCKY</b>			
	Barren	13,000	12,900	99
Bourbon	7,000	6,900	99	
Carroll	3,500	3,500	100	
Casey	5,800	5,700	98	
Daviess	32,700	32,500	99	
Edmonson	3,700	3,600	97	
Garrard	4,100	4,100	99	
Hancock	2,900	2,900	100	
Jessamine	10,200	10,000	99	
Lincoln	6,800	6,700	99	
Madison	18,500	18,200	98	
Metcalf	3,900	3,800	99	
<b>Station Totals</b>		<b>728,200</b>	<b>720,700</b>	<b>99</b>
<b>Net Weekly Circulation (1988)</b>				<b>336,100</b>
<b>Average Daily Circulation (1988)</b>				<b>137,700</b>

# Kentucky—Louisville

## WHAS-TV

Ch. 11

Network Service: CBS.

Licensee: Journal Bcstg. of Kentucky Inc., 75 Fountain St., Providence, RI 02902.

Studio: 520 W. Chestnut St., Louisville, KY 40202.

Telephone: 502-582-7840. TWX: 810-535-3326.

Fax: 502-582-7279.

Technical Facilities: Channel No. 11 (198-204 MHz). Authorized power: 135-kw visual, 13.5-kw aural. Antenna: 1280-ft. above av. terrain, 984-ft. above ground, 1960-ft. above sea level.

Latitude 38° 21' 23''  
Longitude 85° 50' 52''

Transmitter: Christian Rd., 3.6-mi. N of New Albany, IN.

Satellite Earth Stations: Transmit/receive Harris, 9-meter; Harris receivers.

News Services: AP, UPI, Group W Newsfeed.

Ownership: Providence Journal Broadcasting Corp. See Group Ownership of Television Stations.

Began Operation: March 27, 1950. Sale to Providence Journal Co. by Louisville Courier-Journal & Times approved by FCC July 30, 1986 (Television Digest, Vol. 26:2, 23).

Represented (sales): TeleRep Inc.

Represented (legal): Sidley & Austin.

### Personnel:

N. NEIL KUVIN, president & general manager.  
TOM BORNHAUSER, local sales manager.  
DOUG ROBERTS, national sales manager.  
WILLIAM F. BRATTON, engineering manager.  
LARRY SMITH, news director.  
RICHARD SWEENEY, program director.  
VICKI CHRISTENSEN, promotion director.  
TIM HOGAN, business manager.

Highest One Hour Rate: \$10,000.

Highest 30 Sec. Rate: \$2500.

NETWORK BASE HOURLY RATE: \$2712.

City of License: Louisville. ADI: Louisville. Rank: 47.

Total Households: © MSI Consumer Market Data as of 1/1/88. TV Homes, TV% and Circulation © 1988 Arbitron. County coverage based on Arbitron study.

Net Weekly Circulation	State County	Total Households	TV Households	%
<b>50% &amp; Over</b>	<b>INDIANA</b>			
	Clark	33,100	32,600	98
	Crawford	3,600	3,400	94
	Floyd	22,700	22,400	99
	Harrison	10,200	10,000	98
	Jackson	13,700	13,500	99
	Jefferson	10,600	10,400	98
	Jennings	7,900	7,700	97
	Lawrence	16,400	16,100	98
	Orange	7,000	6,800	97
	Perry	6,700	6,500	97
	Scott	7,400	7,200	97
	Washington	8,200	7,900	96
	<b>KENTUCKY</b>			
	Adair	5,800	5,700	98
	Breckinridge	6,100	6,000	98
	Bullitt	15,400	15,300	99
Carroll	3,500	3,500	100	
Franklin	17,200	17,100	99	
Grayson	8,300	8,200	99	
Green	4,100	4,000	98	
Hardin	26,900	26,800	99	



WHAS-TV BPCT-820506KF Granted 7/30/82 © American Map Corp., 14244

Net Weekly Circulation	State County	Total Households	TV Households	%
<b>50% &amp; Over</b>	Hart	6,200	6,100	98
	Henry	4,800	4,800	100
	Jefferson	258,000	257,000	100
	Larue	4,500	4,500	100
	Marion	5,900	5,900	100
	Meade	7,900	7,900	100
	Nelson	9,900	9,800	99
	Oldham	10,200	10,100	99
	Shelby	8,700	8,600	99
	Spencer	2,200	2,200	100
	Taylor	8,700	8,600	99
	Trimble	2,200	2,200	100
Washington	3,400	3,400	100	

Net Weekly Circulation	State County	Total Households	TV Households	%
<b>Between 25-49%</b>	<b>INDIANA</b>			
	Bartholomew	24,400	24,000	98
	Dubois	12,900	12,500	97
<b>KENTUCKY</b>	Anderson	4,900	4,900	100
	Barren	13,000	12,900	99
	Mercer	7,500	7,400	99
	Owen	3,500	3,500	100

Net Weekly Circulation	State County	Total Households	TV Households	%
<b>Between 5-24%</b>	<b>INDIANA</b>			
	Brown	5,200	5,100	98
	Martin	3,900	3,800	97
	Monroe	36,400	35,300	97
	Spencer	6,900	6,700	97
	Switzerland	2,900	2,800	96
	<b>KENTUCKY</b>			
Boyle	9,500	9,400	99	
Casey	5,800	5,700	98	
Edmonson	3,700	3,600	97	

(Continued on page A-490)

<b>Station Totals</b>	801,800	792,700	99
<b>Net Weekly Circulation (1988)</b>			551,900
<b>Average Daily Circulation (1988)</b>			343,600



# Kentucky—Louisville

**WLKY-TV**

Ch. 32

**Network Service:** ABC.

**Licensee:** Pulitzer Broadcasting Co., 1918 Mellwood Ave., Louisville, KY 40206.

**Studio:** 1918 Mellwood Ave., Louisville, KY 40206.

**Telephone:** 502-893-3671. TWX: 810-535-3212.

**Technical Facilities:** Channel No. 32 (578-584 MHz). Authorized power: 4300-kw max. & 1290-kw horizontal visual, 860-kw max. & 257-kw horizontal aural. Antenna: 1260-ft. above av. terrain, 985-ft. above ground, 1945-ft. above sea level.

Latitude 38° 22' 10"  
Longitude 85° 50' 02"

**Transmitter:** Floyds Knob, near New Albany, IN.

**Satellite Earth Stations:** In operation.

**News Service:** AP.

**Ownership:** Pulitzer Publishing Co., 100%. See Group Ownership of Television Stations.

**Began Operation:** September 16, 1961. Sale to present owner by Gannett Co. approved by FCC May 12, 1983 (*Television Digest*, Vol. 23:2). Merger of Combined Communications & Gannett Co. approved by FCC June 7, 1979 (Vol. 18:20, 38; 19:24). Sale to Combined by Sonderling Bcstg. approved April 4, 1973 (Vol. 12:33, 41; 3:17). Transfer of control to Sonderling Bcstg. from George E. Egger, William S. Cutchins, Richard F. Shively, Dillman A. Rash & Archibald P. Cochran granted Dec. 13, 1967 (Vol. 7:51).

**Represented (sales):** Katz Television.

**Represented (legal):** Marmet & McCombs, P.C.

**Personnel:**

- LYN STOYER, general manager.
- JIM OETKEN, general sales manager.
- JACK SHAFER, program director.
- STEVE LAKEY, promotion director.
- ANDREW BARTON, news director.
- PAUL KELLEY, chief engineer.
- LORA BRADSHAW, community affairs director.
- PAT KELLOGG, national sales manager.

**Highest One Hour Rate:** \$10,400.

**Highest 30 Sec. Rate:** \$950.

**NETWORK BASE HOURLY RATE:** \$800.

**City of License:** Louisville. ADI: Louisville. Rank: 47.

Total Households: © MSI Consumer Market Data as of 1/1/88. TV Homes, TV% and Circulation © 1988 Arbitron. County coverage based on Arbitron study.

Net Weekly Circulation	State County	Total Households	TV Households	Households %
<b>50% &amp; Over</b>	<b>INDIANA</b>			
	Clark	33,100	32,600	98
	Crawford	3,600	3,400	94
	Floyd	22,700	22,400	99
	Harrison	10,200	10,000	98
	Jackson	13,700	13,500	99
	Jefferson	10,600	10,400	98
	Jennings	7,900	7,700	97
	Lawrence	16,400	16,100	98
	Orange	7,000	6,800	97
	Scott	7,400	7,200	97
	Washington	8,200	7,900	96
	<b>KENTUCKY</b>			
	Breckinridge	6,100	6,000	98
Bullitt	15,400	15,300	99	
Green	4,100	4,000	98	
Hardin	26,900	26,800	99	
Henry	4,800	4,800	100	
Jefferson	258,000	257,000	100	
Larue	4,500	4,500	100	



Net Weekly Circulation	State County	Total Households	TV Households	Households %
<b>50% &amp; Over</b>	Marion	5,900	5,900	100
	Meade	7,900	7,900	100
	Nelson	9,900	9,800	99
	Oldham	10,200	10,100	99
	Shelby	8,700	8,600	99
	Spencer	2,200	2,200	100
	Taylor	8,700	8,600	99
	Trimble	2,200	2,200	100
	Washington	3,400	3,400	100
	<b>Between 25-49%</b>	<b>INDIANA</b>		
Bartholomew		24,400	24,000	98
Perry		6,700	6,500	97
<b>Between 5-24%</b>	<b>KENTUCKY</b>			
	Adair	5,800	5,700	98
	Anderson	4,900	4,900	100
	Carroll	3,500	3,500	100
	Franklin	17,200	17,100	99
	Grayson	8,300	8,200	99
	Hart	6,200	6,100	98
	Mercer	7,500	7,400	99
	<b>INDIANA</b>			
	Dubois	12,900	12,500	97
<b>KENTUCKY</b>				
Barren	13,000	12,900	99	
Boyle	9,500	9,400	99	
Hancock	2,900	2,900	100	
Lincoln	6,800	6,700	99	
Madison	18,500	18,200	98	
Metcalfe	3,900	3,800	99	
Owen	3,500	3,500	100	
<b>Station Totals</b>		<b>675,200</b>	<b>668,400</b>	<b>99</b>
<b>Net Weekly Circulation (1988)</b>				<b>461,100</b>
<b>Average Daily Circulation (1988)</b>				<b>253,500</b>

# Kentucky—Madisonville

**WLCN**

Ch. 19

**Network Service:** None, independent.

**Licensee:** Zoe Bcstg. Corp., Box 1087, Madisonville, KY 42431.

**Studio:** 721 Princeton Pike, Madisonville, KY 42431.

**Technical Facilities:** Channel No. 19 (500-506 MHz). Authorized power: 1143-kw max. & 953-kw horizontal visual, 114.3-kw max. & 95.3-kw horizontal aural. Antenna: 1194-ft. above av. terrain, 1057-ft. above ground, 1667-ft. above sea level.

Latitude 37° 17' 02"  
Longitude 87° 33' 42"

Holds CP for change to 215-kw max. visual, 285-ft. above av. terrain, 248-ft. above ground, 728-ft. above sea level; lat. 37° 19' 11"; long. 87° 30' 58"; transmitter to 721 Princeton Pike, Madisonville. BMPCT-870623KF.

**Transmitter:** 1-mi. SE of Hwy. 70, 0.55-mi. NE of Sugar Creek, near Madisonville.

**Ownership:** Zoe Broadcasting Corp., non-stock corp. John W. Stalls, pres.; John R. Price, v.p.; Linda M. Stalls, secy-treas.

**Began Operation:** October 15, 1983.

**Represented (legal):** Baraff, Koerner, Olender & Hochberg, P.C.

**Represented (engineering):** Edward F. Lorentz.

**Personnel:**  
HERB CAMPBELL, general manager.

**Rates:** Not available.

**City of License:** Madisonville. ADI: Evansville. Rank: 90.

Total Households: © MSI Consumer Market Data as of 1/1/88. TV Homes, TV% and Circulation © 1988 Arbitron. County coverage based on Arbitron study.



Net Weekly Circulation	State County	Total Households	TV Households	%
<b>KENTUCKY</b>				
Between 5-24%	Hopkins	17,900	17,700	99
<b>Station Totals</b>		<b>17,900</b>	<b>17,700</b>	<b>99</b>
<b>Net Weekly Circulation (1988)</b>			<b>2,300</b>	
<b>Average Daily Circulation (1988)</b>			<b>800</b>	

# Kentucky—Paducah

**WPSD-TV**

Ch. 6

**Network Service:** NBC.

**Licensee:** Paducah Newspapers Inc., 408 Kentucky Ave., Paducah, KY 42001.

**Studio:** 100 Television Lane, Paducah, KY 42001.

**Mailing Address:** Box 1197, Paducah, KY 42002-1197.

**Telephone:** 502-442-8214. **TWX:** 510-546-2047.

**Technical Facilities:** Channel No. 6 (82-88 MHz). Authorized power: 100-kw visual, 13.8-kw aural. Antenna: 1585-ft. above av. terrain, 1623-ft. above ground, 2000-ft. above sea level.

Latitude 37° 11' 31"  
Longitude 88° 58' 53"

**Transmitter:** Approx. 23-mi. NW of Paducah near Monkey's Eyebrow, KY.

**Multichannel TV Sound:** Stereo only.

**Satellite Earth Stations:** ADM, 6-meter; Harris, 3-meter; Harris, Scientific-Atlanta receivers.

**News Services:** AP, CNN, UPI.

**Ownership:** Paducah Newspapers Inc. publishes The Paducah Sun. Fred Paxton, pres.

**Began Operation:** May 28, 1957.

**Represented (sales):** Blair Television.

**Represented (legal):** Covington & Burling.

**Represented (engineering):** Jules Cohen & Associates.

**Personnel:**

- FRED PAXTON, president.
- JOHN WILLIAMS, vice president & general manager.
- DAN STEELE, program director & administrative manager.
- ANN EAVES, national sales manager.
- JOHANNA COMISAK, news director.
- DON BROWN, chief engineer.

**Highest One Hour Rate:** \$3500.

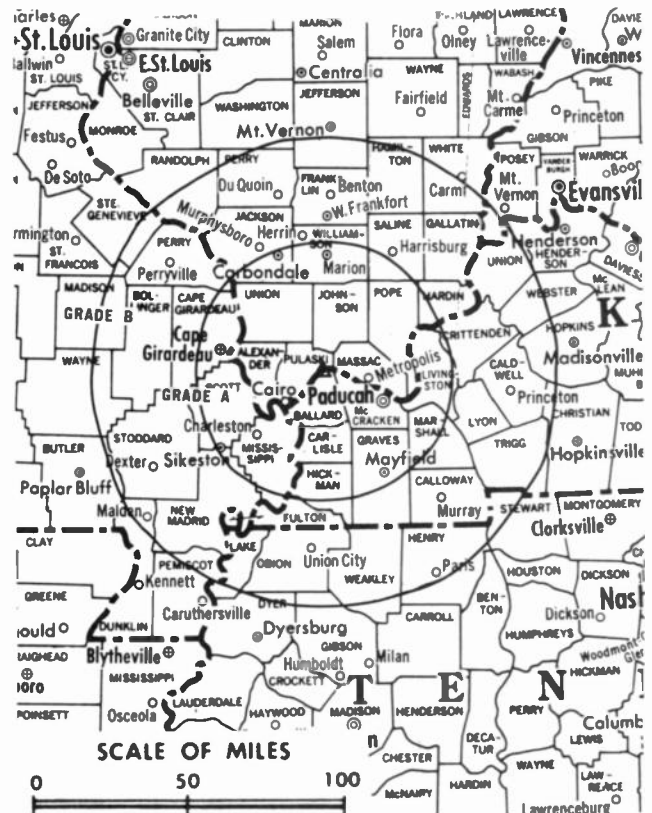
**Highest 30 Sec. Rate:** \$2400.

**NETWORK BASE HOURLY RATE:** \$2700.

**City of License:** Paducah. **ADI:** Paducah, KY-Cape Girardeau, MO-Harrisburg-Marion, IL. **Rank:** 75.

Total Households: © MSI Consumer Market Data as of 1/1/88. TV Homes, TV% and Circulation © 1988 Arbitron. County coverage based on Arbitron study.

Net Weekly Circulation	State County	Total Households	TV Households	%
<b>50% &amp; Over</b>	<b>ILLINOIS</b>			
	Alexander	4,900	4,700	96
	Franklin	18,000	17,500	97
	Gallatin	3,000	2,900	97
	Hamilton	3,900	3,700	95
	Hardin	2,200	2,100	95
	Jackson	24,100	23,400	97
	Johnson	4,100	4,000	98
	Massac	6,300	6,100	97
	Pope	1,800	1,700	94
	Pulaski	3,500	3,300	94
	Saline	12,200	11,800	97
	Union	7,700	7,500	97
	Williamson	25,100	24,400	97
	<b>KENTUCKY</b>			
	Ballard	3,300	3,300	100
	Caldwell	5,000	4,900	98
	Calloway	12,300	12,200	99
Carlisle	2,100	2,100	100	
Crittenden	3,400	3,400	100	
Fulton	3,200	3,200	100	



WPSD-TV BPC2-2823 Granted 12/8/60

© American Map Corp., No. 14244

Net Weekly Circulation	State County	Total Households	TV Households	%
<b>50% &amp; Over</b>	Graves	13,200	13,100	99
	Hickman	2,100	2,100	100
	Livingston	3,700	3,700	100
	Lyon	2,500	2,500	100
	Mc Cracken	24,300	24,200	100
	Marshall	10,400	10,300	99
	Trigg	3,600	3,600	100
	<b>MISSOURI</b>			
	Bollinger	4,100	4,000	98
	Butler	15,000	14,600	97
<b>Between 25-49%</b>	Cape Girardeau	22,600	22,300	99
	Mississippi	5,300	5,200	98
	New Madrid	7,900	7,700	97
	Scott	14,700	14,500	99
	Stoddard	11,100	10,900	98
	<b>TENNESSEE</b>			
	Carroll	10,800	10,700	99
	Henry	11,700	11,500	99
	Lake	2,600	2,600	100
	Obion	13,100	13,000	99
Weakley	12,400	12,300	99	
<b>Between 5-24%</b>	<b>MISSOURI</b>			
	Dunklin	13,300	13,000	98
Wayne	4,800	4,700	98	
<b>Between 5-24%</b>	<b>ARKANSAS</b>			
	Clay	7,900	7,800	98
	<b>ILLINOIS</b>			
	Jefferson	16,000	15,500	97
	Perry	9,100	8,800	97
Wayne	7,700	7,300	95	
White	7,500	7,100	95	

(Continued on page A-490)

<b>Station Totals</b>	514,200	504,500	98
<b>Net Weekly Circulation (1988)</b>			315,100
<b>Average Daily Circulation (1988)</b>			199,100

# Kentucky

## WKYT-TV, Lexington (Arbitron Data Continued)

Net Weekly Circulation	State County	Total Households	TV Households Households	%
<b>Between 25-49%</b>	<b>KENTUCKY</b>			
	Taylor	8,700	8,600	99
	Washington	3,400	3,400	100
	Wayne	6,600	6,400	97
	Whitley	13,500	13,300	99
<b>Between 5-24%</b>	<b>KENTUCKY</b>			
	Adair	5,800	5,700	98
	Boone	17,600	17,600	100
	Bracken	2,700	2,700	100
	Campbell	28,800	28,700	100
	Carter	9,000	8,900	99
	Floyd	18,200	18,000	99
	Grant	4,900	4,900	100
	Hardin	26,900	26,800	99
	Henry	4,800	4,800	100
	Johnson	9,000	8,900	99
	Kenton	50,700	50,600	100
	Leslie	5,100	4,900	97
	Letcher	11,000	10,800	98
	Mc Creary	5,700	5,600	98
	Nelson	9,900	9,800	99
	Pendleton	3,900	3,900	100
	Shelby	8,700	8,600	99
	Spencer	2,200	2,200	100
<b>TENNESSEE</b>				
	Campbell	13,600	13,400	99

## WLEX-TV, Lexington (Arbitron Data Continued)

Net Weekly Circulation	State County	Total Households	TV Households Households	%
<b>Between 5-24%</b>	<b>KENTUCKY</b>			
	Carroll	3,500	3,500	100
	Grant	4,900	4,900	100
	Hardin	26,900	26,800	99
	Henry	4,800	4,800	100
	Knott	6,100	5,900	98
	Leslie	5,100	4,900	97
	Lewis	5,000	4,900	98
	Marion	5,900	5,900	100
	Nelson	9,900	9,800	99
	Owen	3,500	3,500	100
	Pendleton	3,900	3,900	100
	Shelby	8,700	8,600	99
	Washington	3,400	3,400	100

## WHAS-TV, Louisville (Arbitron Data Continued)

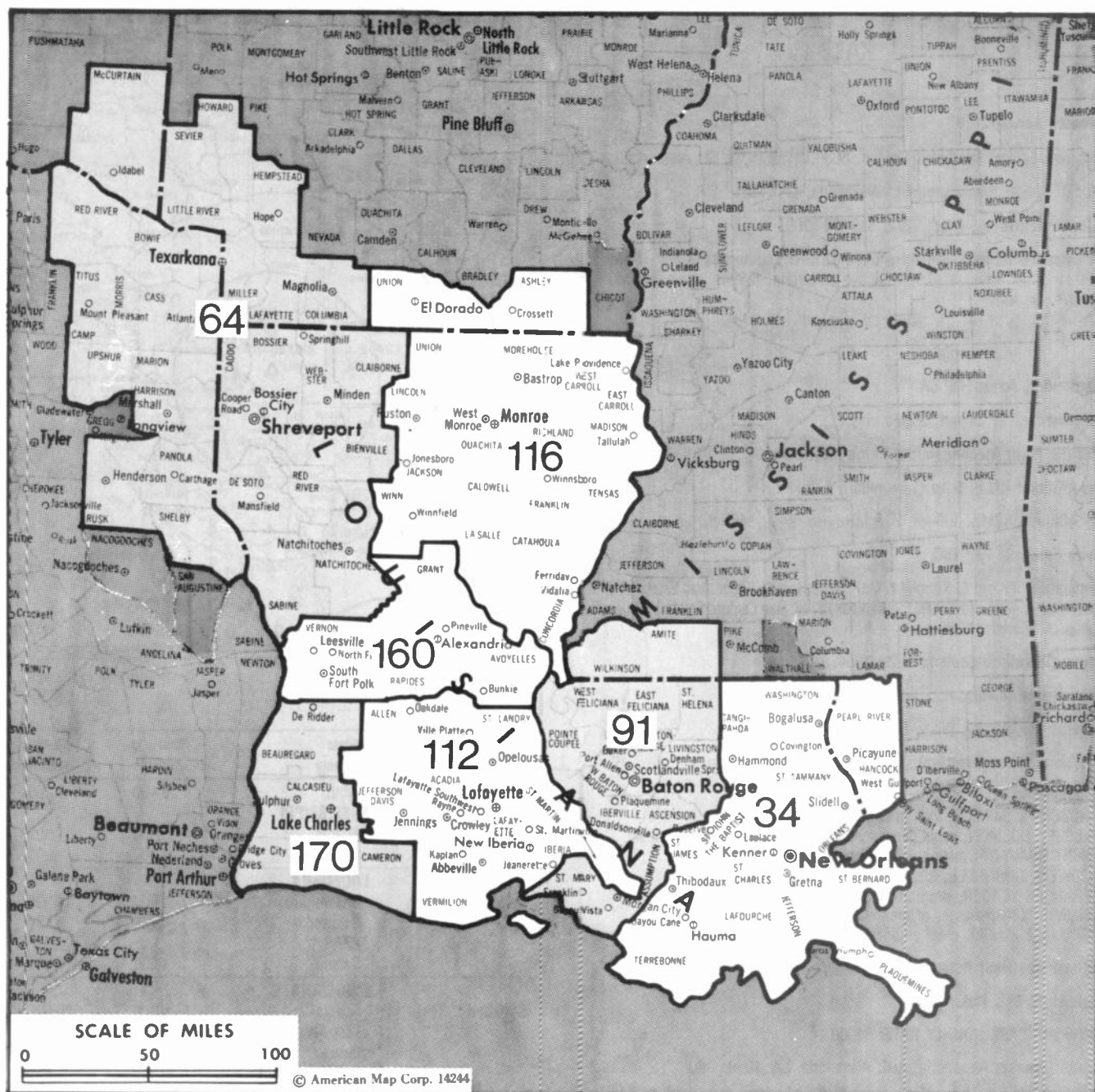
Net Weekly Circulation	State County	Total Households	TV Households Households	%
<b>Between 5-24%</b>	<b>KENTUCKY</b>			
	Gallatin	1,900	1,900	100
	Garrard	4,100	4,100	99
	Hancock	2,900	2,900	100
	Lincoln	6,800	6,700	99
	Madison	18,500	18,200	98
	Metcalfe	3,900	3,800	99
	Ohio	8,500	8,400	99
	Russell	5,700	5,600	98
	Simpson	5,500	5,500	99
	Warren	29,500	29,300	99
	Woodford	6,600	6,500	98

## WPSD-TV, Paducah (Arbitron Data Continued)

Net Weekly Circulation	State County	Total Households	TV Households Households	%	
<b>Between 5-24%</b>	<b>KENTUCKY</b>				
	Christian	21,000	20,800	99	
	Hopkins	17,900	17,700	99	
	Union	5,700	5,700	99	
	Webster	5,700	5,600	98	
	<b>MISSOURI</b>				
	Madison	4,500	4,400	98	
	Pemiscot	8,500	8,300	98	
	Perry	6,100	6,000	98	
	Reynolds	2,900	2,800	96	
	<b>TENNESSEE</b>				
	Benton	6,200	6,100	98	
	Dyer	13,300	13,200	99	
Gibson	18,900	18,700	99		

## WAVE, Louisville (Arbitron Data Continued)

Net Weekly Circulation	State County	Total Households	TV Households Households	%
<b>Between 5-24%</b>	<b>KENTUCKY</b>			
	Bourbon	7,000	6,900	99
	Daviess	32,700	32,500	99
	Edmonson	3,700	3,600	97
	Garrard	4,100	4,100	99
	Grant	4,900	4,900	100
	Lincoln	6,800	6,700	99
	Russell	5,700	5,600	98
	Warren	29,500	29,300	99
	Woodford	6,600	6,500	98



Market	Arbitron ADI TV Households	Rank
New Orleans, LA	645,900	34
Shreveport, LA- <i>Texarkana, TX</i>	407,600	64
Baton Rouge, LA	258,800	91
Lafayette, LA	197,900	112
Monroe, LA- <i>El Dorado, AR</i>	182,600	116
Alexandria, LA	89,600	160
Lake Charles, LA	76,400	170

Market Area	Commercial TV Stations
New Orleans, LA	WCCF (49), WDSU-TV (6), WGND (26), WNDL-TV (38), WVUE (8), WWL-TV (4), KMSS-TV (33), KSLA-TV (12), KTAL-TV (6), KTBS-TV (3)
Baton Rouge, LA	WAFB (9), WBRZ (2), WVLA (33)
Lafayette, LA	KADN (15), KATC (3), KLFY-TV (10)
Monroe, LA- <i>El Dorado, AR</i>	KARD (14), KMCTV (39), KNDE-TV (8), KTVE (10)
Alexandria, LA	KALB-TV (5), KLAX-TV (31)
Lake Charles, LA	KPLC-TV (7), KVHP (29)

**State Cross Reference List**  
Communities That Receive Programs of Stations That are Located Elsewhere

KARD, West Monroe	See Monroe, LA
KMCTV, West Monroe	See Monroe, LA

**Louisiana Station Totals as of October 1, 1988**

	VHF	UHF	TOTAL
Commercial Television Stations	14	9	23
Educational Television Stations	2	6	8
	16	15	31

# Louisiana—Alexandria

## KALB-TV

Ch. 5

Network Service: NBC.

Licensee: Lanford Telecasting Co. Inc., 605-21 Washington St., Alexandria, LA 71301.

Studio: 605-21 Washington St., Alexandria, LA 71301.

Telephone: 318-445-2456. TWX: 510-976-5709.

Technical Facilities: Channel No. 5 (76-82 MHz). Authorized power: 100-kw visual, 20-kw aural. Antenna: 1590-ft. above av. terrain, 1586-ft. above ground, 1749-ft. above sea level.

Latitude 31° 02' 15"  
Longitude 92° 29' 45"

Transmitter: Forest Hill, LA.

Multichannel TV Sound: Stereo only.

Satellite Earth Station: Harris; Harris receivers.

AM Affiliate: KALB, 5-kw (1-kw night), 580 kHz.

FM Affiliate: KZMZ, 100-kw, 96.9 MHz (No. 245), 1450-ft.

News Services: AP, NBC.

Ownership: Tedford E. Kimbell & Mary Jane Harper, Executors, Estate of T. B. Lanford, 55%; Bill L. Fox, 29%; Sylvan Fox, 16%. See Lanford Estate in Group Ownership of Television Stations.

Began Operation: September 29, 1954.

Represented (sales): Katz Television.

Represented (legal): Wiley, Rein & Fielding.

Represented (engineering): Edward F. Lorentz & Associates.

### Personnel:

ROBERT E. MILLER, vice president & general manager.  
LESLEY GOLMON, asst. general manager & general sales manager.  
BERT CHAUDOIR, national & regional sales manager.  
DOWELL BUSHNELL, local sales manager.  
FRANCES YEAGER, program & promotion director.  
JIMMIE FOX, manager of creative services.  
WILLIAM T. HOLT, chief engineer.

Highest One Hour Rate: \$2800.

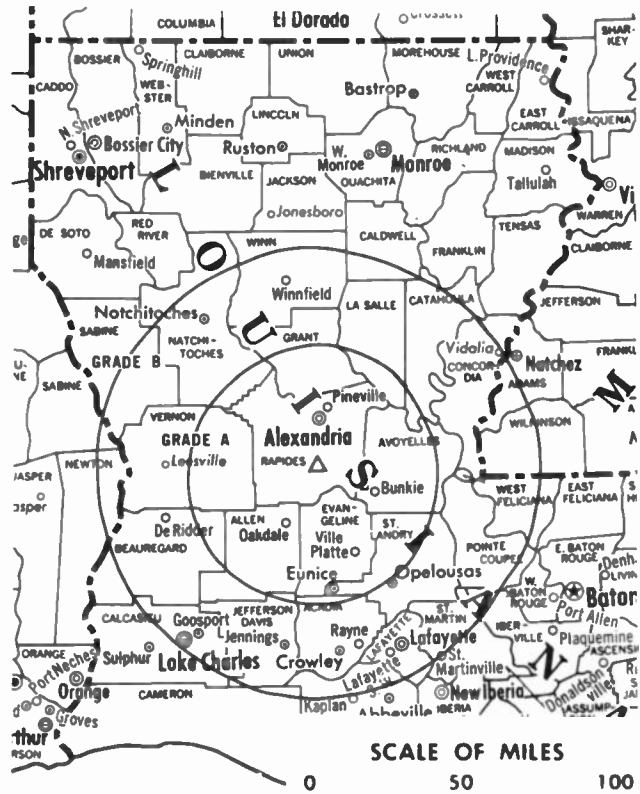
Highest 30 Sec. Rate: \$600.

NETWORK BASE HOURLY RATE: \$1000.

City of License: Alexandria. ADI: Alexandria, LA. Rank: 160.

Total Households: © MSI Consumer Market Data as of 1/1/88. TV Homes, TV% and Circulation © 1988 Arbitron. County coverage based on Arbitron study.

Net Weekly Circulation	State County	Total Households	TV Households	%
<b>50% &amp; Over</b>				
	<b>LOUISIANA</b>			
	Allen	7,600	7,400	98
	Avoyelles	15,200	14,900	98
	Catahoula	4,600	4,400	97
	Concordia	8,200	8,000	98
	Evangeline	12,300	12,000	98
	Grant	6,600	6,500	98
	La Salle	6,700	6,600	98
	Natchitoches	14,300	13,800	97
	Rapides	50,600	50,100	99
	Sabine	10,700	10,300	97
	St Landry	30,200	29,500	98
	Vernon	18,600	18,200	98



KALB-TV BPCT-3449 Granted 1/13/65

© American Map Corp., 14244

Net Weekly Circulation	State County	Total Households	TV Households	%
<b>50% &amp; Over</b>				
	<b>MISSISSIPPI</b>			
	Adams	13,800	13,600	99
	Wilkinson	3,300	3,200	97
<b>Between 25-49%</b>				
	<b>LOUISIANA</b>			
	Beauregard	11,500	11,200	97
	Caldwell	4,700	4,600	98
	<b>TEXAS</b>			
	Sabine	4,300	4,200	98
<b>Between 5-24%</b>				
	<b>LOUISIANA</b>			
	Acadia	20,300	20,000	99
	East Feliciana	5,900	5,700	97
	Iberia	22,400	22,100	99
	Jefferson Davis	11,100	10,900	98
	Lafayette	62,700	62,100	99
	Pointe Coupee	8,500	8,300	98
	Red River	3,800	3,700	97
	St Martin	15,000	14,800	99
	St Mary	21,000	20,700	99
	Tensas	3,000	2,900	97
	Vermilion	18,800	18,600	99
	West Feliciana	2,700	2,600	96
	<b>MISSISSIPPI</b>			
	Amite	4,600	4,500	98
	Claiborne	3,900	3,800	97
	Franklin	3,200	3,100	97
	<b>TEXAS</b>			
	Newton	5,200	5,000	97
<b>Station Totals</b>		<b>441,700</b>	<b>433,500</b>	<b>98</b>
<b>Net Weekly Circulation (1988)</b>			<b>205,600</b>	
<b>Average Daily Circulation (1988)</b>			<b>127,100</b>	

# Louisiana—Alexandria

**KLAX-TV**

**Ch. 31**

**Network Service:** ABC.

**Licensee:** Pollack/Belz Communications Co. Inc., Box 3824, Memphis, TN 38173.

**Studio:** 1811 England Dr., Alexandria, LA 71303.

**Mailing Address:** Box 8818, Alexandria, LA 71303.

**Telephone:** 318-473-0031. TWX: 510-976-5704.

**Technical Facilities:** Channel No. 31 (572-578 MHz). Authorized power: 1619.8-kw max. visual, 161.98-kw max. aural. Antenna: 204-ft. above av. terrain, 250-ft. above ground, 332-ft. above sea level.

Latitude 31° 18' 58"  
Longitude 92° 29' 00"

Holds CP for change to 1216-kw max. visual, 122-kw max. aural, 1357-ft. above av. terrain, 1292-ft. above ground, 1517-ft. above sea level; lat. 31° 33' 54", long. 92° 33' 00"; transmitter to 1.5-mi. SW of Dry Prong. BPCT-850528KH.

Requests modification of CP for change to 1320-kw max. visual, 1093-ft. above av. terrain, 1027-ft. above ground, 1253-ft. above sea level. BMPCT-880718KK.

**Transmitter:** 1811 England Dr., Alexandria.

**Satellite Earth Stations:** RCA Americom Ku-band; Scientific-Atlanta C-band; Microdyne, Standard Components receivers.

**News Service:** AP.

**Ownership:** William H. Pollack, pres., 33.33%; Martin Belz, exec. v.p., 33.33%; David Pollack, secy.-treas., 33.33%. William & David Pollack have interest in KOSE(AM) & KWLN(FM) Osceola, AR.

**Began Operation:** March 3, 1983. Sale of station to G. Russell Chambers, et al., approved by FCC Dec. 24, 1986, but not consummated. Sale to present owners by James Richards, Ben Johnson, et al., approved May 13, 1988.

**Represented (sales):** Seitel Inc.

**Represented (engineering):** Lechman & Johnson Inc.

**Personnel:**

GARY F. HALLELAND, general manager.  
FRANK COE, operations manager.  
GIFFORD EDGERTON, general sales manager.  
TRACY MATTHEWS, national sales executive.  
DARREL B. JORDAN, chief engineer.  
MAX TOOKER, news director.  
CHARLOTTE GUNN, promotion director.  
DAVID L. CARLSON, business manager.

**Highest 30 Sec. Rate:** \$300.

**City of License:** Alexandria. ADI: Alexandria, LA. Rank: 160.



Total Households: © MSI Consumer Market Data as of 1/1/88. TV Homes, TV% and Circulation © 1988 Arbitron. County coverage based on Arbitron study.

Net Weekly Circulation	State County	Total Households	TV Households	%
<b>50% &amp; Over</b>	<b>LOUISIANA</b>			
	Rapides	50,600	50,100	99
<b>Between 25-49%</b>	<b>LOUISIANA</b>			
	Grant	6,600	6,500	98
	Vernon	18,600	18,200	98
<b>Between 5-24%</b>	<b>LOUISIANA</b>			
	Avoyelles	15,200	14,900	98
	Catahoula	4,600	4,400	97
	La Salle	6,700	6,600	98
	Natchitoches	14,300	13,800	97
<b>Station Totals</b>		<b>116,600</b>	<b>114,500</b>	<b>98</b>
<b>Net Weekly Circulation (1988)</b>			<b>47,700</b>	
<b>Average Daily Circulation (1988)</b>			<b>19,800</b>	

# Louisiana—Baton Rouge

**WAFB**

Ch. 9

**Network Service:** CBS.

**Licensee:** WAFB Television Inc., 1932 Wynnton Rd., Columbus, GA 31999.

**Studio:** 844 Government St., Baton Rouge, LA 70802.

**Telephone:** 504-383-9999. **TWX:** 510-993-3406.

**Technical Facilities:** Channel No. 9 (186-192 MHz). Authorized power: 316-kw visual, 57.5-kw aural. Antenna: 1670-ft. above av. terrain, 1726-ft. above ground, 1746-ft. above sea level.

Latitude 30° 21' 58"  
Longitude 91° 12' 47"

**Transmitter:** E of River Rd. & S of Baton Rouge on Duncan Point.

**Satellite Earth Stations:** 8 in operation; Comtech, Microdyne, Scientific-Atlanta receivers.

**News Services:** AP, CBS, CNN, CNN Headline News, UPI.

**Ownership:** American Family Corp., 100%. See Group Ownership of Television Stations.

**Began Operation:** April 19, 1953 on Ch. 28. Shifted to Ch. 9 Aug. 9, 1960 (*Television Digest*, Vol. 17:7). Sale to Guaranty Bcstg. by WDSU-TV Bcstg. Corp. and associated stockholders approved Jan. 14, 1964 by FCC (Vol. 4:3). FCC approved sale to American Family Corp., March 23, 1988.

**Represented (sales):** Katz Television.

**Represented (engineering):** David Steel & Associates.

**Personnel:**

RONALD E. WINDERS, general manager.  
DAVE WARD, assistant general manager.  
WAYNE BETTONEY, general sales manager.  
BILL COMEAUX, chief engineer.  
ED LAMY JR., program director.  
RONNIE MELANCON, operations manager.  
MARGIE LARSON, public affairs director.  
ANDREE BOYD, promotions manager.  
CARLTON CREMEENS, news director.

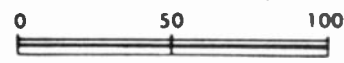
**Highest 30 Sec. Rate:** \$1100.

**NETWORK BASE HOURLY RATE:** \$845.

**City of License:** Baton Rouge. **ADI:** Baton Rouge. **Rank:** 91.

Total Households: © MSI Consumer Market Data as of 1/1/88. TV Homes, TV% and Circulation © 1988 Arbitron. County coverage based on Arbitron study.

Net Weekly Circulation	State County	Total Households	TV Households	Households %
<b>50% &amp; Over</b>	<b>LOUISIANA</b>			
	Ascension	20,100	19,700	98
	Assumption	6,900	6,700	98
	East Baton Rouge	144,600	143,300	99
	East Feliciana	5,900	5,700	97
	Iberia	22,400	22,100	99
	Iberville	10,400	10,200	98
	Livingston	24,700	24,200	98
	Pointe Coupee	8,500	8,300	98
	St Helena	3,300	3,200	97
	St Mary	21,000	20,700	99
	Tangipahoa	32,000	31,400	98



WAFB BPCT-3437 Granted 1/22/65 © American Map Corp., 14244

Net Weekly Circulation	State County	Total Households	TV Households	Households %
<b>50% &amp; Over</b>	West Baton Rouge	6,700	6,600	99
	West Feliciana	2,700	2,600	96
<b>MISSISSIPPI</b>	Amite	4,600	4,500	98
	Wilkinson	3,300	3,200	97
<b>Between 25-49%</b>	<b>LOUISIANA</b>			
	Avoyelles	15,200	14,900	98
	Lafayette	62,700	62,100	99
	St James	6,800	6,700	99
	St John The Baptist	13,400	13,200	99
	St Landry	30,200	29,500	98
	St Martin	15,000	14,800	99
Vermilion	18,800	18,600	99	
<b>MISSISSIPPI</b>	Pike	13,700	13,500	99
	Walthall	4,800	4,700	98
	<b>LOUISIANA</b>			
<b>Between 5-24%</b>	Acadia	20,300	20,000	99
	Allen	7,600	7,400	98
	Concordia	8,200	8,000	98
	Jefferson Davis	11,100	10,900	98
	Lafourche	29,300	29,000	99
	St Charles	14,500	14,300	99
	Terrebonne	34,300	33,900	99
	Washington	16,700	16,400	98
	<b>MISSISSIPPI</b>			
	Adams	13,800	13,600	99
Franklin	3,200	3,100	97	
Pearl River	13,500	13,400	99	
<b>Station Totals</b>		<b>670,200</b>	<b>660,400</b>	<b>99</b>
<b>Net Weekly Circulation (1988)</b>				<b>359,900</b>
<b>Average Daily Circulation (1988)</b>				<b>212,400</b>



# Louisiana—Baton Rouge

**WBRZ**

Ch. 2

**Network Service:** ABC.

**Licensee:** Louisiana Television Bcstg., 1650 Highland Rd., Baton Rouge, LA 70802.

**Studio:** 1650 Highland Rd., Baton Rouge, LA 70802.

**Mailing Address:** Box 2906, Baton Rouge, LA 70821.

**Telephone:** 504-387-2222. **TWX:** 504-993-3576. **Easylink:** 628-44170.

**Technical Facilities:** Channel No. 2 (54-60 MHz). Authorized power: 100-kw visual, 15-kw aural. Antenna: 1682-ft. above av. terrain, 1724-ft. above ground, 1749-ft. above sea level.

Latitude 30° 17' 49"  
Longitude 91° 11' 40"

**Transmitter:** Plaquemine Point, LA.

**Satellite Earth Stations:** Transmit/receive Scientific-Atlanta, 10-meter; Andrew, 7.3-meter; Andrew, 4.5-meter; SatCom, 5.5-meter; Avantek, Microdyne, Scientific-Atlanta receivers.

**AM Affiliate:** WJBO, 5-kw, 1150 kHz (NBC).

**FM Affiliate:** WFMF, 100-kw, 102.5 MHz (No. 251), 730-ft.

**News Services:** ABC, AP, Conus, UPI.

**Ownership:** Douglas L. Manship, pres., 35%; Charles P. Manship Jr., secy.-treas., 35%; Richard F. Manship, 10%; David C. Manship, 10%; Douglas L. Manship Jr., 10%. See Group Ownership of Television Stations.

**Began Operation:** April 14, 1955.

**Represented (sales):** Blair Television.

**Represented (legal):** Cohn & Marks.

**Represented (engineering):** Cohen, Dippell & Everist, P.C.

**Personnel:**

- DOUGLAS L. MANSHIP, president.
- RICHARD MANSHIP, general manager.
- PATRICIA L. CHERAMIE, assistant general manager & director of sales.
- FRED RENO, sales manager.
- JAMES DABOVAL III, national sales manager.
- WILLIAM YORDY, director of engineering.
- JAMIE POLITZ, personnel director.
- DENISE AKERS, marketing director.
- BARBARA BREE SHAAB, program & community affairs director.
- RAYMOND J. DRAGO, production manager.
- JOHN SPAIN, news director.
- KIM KIRKENDOLL, business manager.

**Highest 30 Sec. Rate:** \$2000.

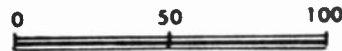
**City of License:** Baton Rouge. **ADI:** Baton Rouge. **Rank:** 91.

Total Households: © MSI Consumer Market Data as of 1/1/88. TV Homes, TV% and Circulation © 1988 Arbitron. County coverage based on Arbitron study.

Net Weekly Circulation	State County	Total Households	TV Households	Households %
<b>50% &amp; Over</b>	<b>LOUISIANA</b>			
	Ascension	20,100	19,700	98
	Assumption	6,900	6,700	98
	East Baton Rouge	144,600	143,300	99
	East Feliciana	5,900	5,700	97
	Iberville	10,400	10,200	98
	Livingston	24,700	24,200	98
	Pointe Coupee	8,500	8,300	98
	St Helena	3,300	3,200	97
	St James	6,800	6,700	99
St Martin	15,000	14,800	99	



**SCALE OF MILES**



WBRZ BPCT-4173 Granted 3/5/70

© American Map Corp., 14244

Net Weekly Circulation	State County	Total Households	TV Households	Households %
<b>50% &amp; Over</b>	St Mary	21,000	20,700	99
	Tangipahoa	32,000	31,400	98
	West Baton Rouge	6,700	6,600	99
	West Feliciana	2,700	2,600	96
<b>MISSISSIPPI</b>				
	Adams	13,800	13,600	99
	Amite	4,600	4,500	98
	Wilkinson	3,300	3,200	97
<b>LOUISIANA</b>				
<b>Between 25-49%</b>	Avoyelles	15,200	14,900	98
	Concordia	8,200	8,000	98
	Iberia	22,400	22,100	99
	Lafayette	62,700	62,100	99
	Lafourche	29,300	29,000	99
	St Landry	30,200	29,500	98
	Terrebonne	34,300	33,900	99
	Washington	16,700	16,400	98
<b>MISSISSIPPI</b>				
	Franklin	3,200	3,100	97
	Pike	13,700	13,500	99
	Walthall	4,800	4,700	98
<b>LOUISIANA</b>				
<b>Between 5-24%</b>	Allen	7,600	7,400	98
	Catahoula	4,600	4,400	97
	Evangeline	12,300	12,000	98
	La Salle	6,700	6,600	98
	Rapides	50,600	50,100	99
	St John The Baptist	13,400	13,200	99
	Vermilion	18,800	18,600	99
<b>Station Totals</b>		<b>685,000</b>	<b>674,900</b>	<b>99</b>
<b>Net Weekly Circulation (1988)</b>			<b>392,700</b>	
<b>Average Daily Circulation (1988)</b>			<b>215,900</b>	

# Louisiana—Baton Rouge

**WVLA**

**Ch. 33**

**Network Service:** NBC.

**Licensee:** Vetter Communications Co. Inc., Box 14685, Baton Rouge, LA 70898.

**Studio:** 5220 Essen Lane, Baton Rouge, LA 70809.

**Mailing Address:** Box 14685, Baton Rouge, LA 70898.

**Telephone:** 504-766-3233. **Fax:** 504-766-4112.

**Technical Facilities:** Channel No. 33 (584-590 MHz). Authorized power: 5000-kw max. visual, 500-kw max. aural. Antenna: 1713-ft. above av. terrain, 1735-ft. above ground, 1749-ft. above sea level.

Latitude 30° 19' 34.61"  
Longitude 91° 16' 36.10"

**Transmitter:** 1.9-mi. W of Hwy. 1 on Hwy. 1148, Addis, LA.

**Multichannel TV Sound:** Stereo only.

**Satellite Earth Stations:** Harris, 8-meter Ku-band; Harris, 3-meter Ku-band; Microdyne, 7-meter C-band; Microwave Assoc., 5-meter C-band; Harris, Microdyne, Microwave Assoc. receivers.

**News Services:** AP, National Weather Service, NBC, Skycom.

**Ownership:** Cyril E. Vetter, pres., 100% Cyril E Vetter: Vetter also owns WTGE-AM-FM, Baton Rouge.

**Began Operation:** January 16, 1971. Sale to present owner by Richard O. Rush, et al., approved by FCC March 12, 1976.

**Represented (sales):** Petry Television Inc.

**Represented (legal):** Dow, Lohnes & Albertson.

**Represented (engineering):** Philip W. Cary.

**Personnel:**

- CYRIL E. VETTER, president & general manager.
- WILLIAM HATHORN, vice president & general sales manager.
- COURTNEY B. WESTBROOK, vice president, administration.
- LARRY DIETZ, vice president, news & production.
- ALLEN McCARTY, local sales manager.
- JOYCE HARVEY, program director.
- ED LAKIN, promotion manager.
- VAN L. PENTECOST, chief engineer.
- FELTON COLEMAN, public affairs manager.
- JOHN GALLIGAN, research & development.

**Highest One Hour Rate:** \$3000.

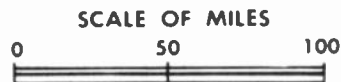
**Highest 30 Sec. Rate:** \$1300.

**NETWORK BASE HOURLY RATE:** \$900.

**City of License:** Baton Rouge. **ADI:** Baton Rouge. **Rank:** 91.

Total Households: © MSI Consumer Market Data as of 1/1/88. TV Homes, TV% and Circulation © 1988 Arbitron. County coverage based on Arbitron study.

Net Weekly Circulation	State County	Total Households	TV Households	Households %
<b>LOUISIANA</b>				
<b>50% &amp; Over</b>	Ascension	20,100	19,700	98
	Assumption	6,900	6,700	98
	East Baton Rouge	144,600	143,300	99



WVLA BPCT-860814KE Granted 9/30/86

© American Map Corp., No. 14244

Net Weekly Circulation	State County	Total Households	TV Households	Households %
<b>50% &amp; Over</b>	East Feliciana	5,900	5,700	97
	Iberia	22,400	22,100	99
	Iberville	10,400	10,200	98
	Livingston	24,700	24,200	98
	Pointe Coupee	8,500	8,300	98
	St Mary	21,000	20,700	99
	West Baton Rouge	6,700	6,600	99
	West Feliciana	2,700	2,600	96
<b>LOUISIANA</b>				
<b>Between 25-49%</b>	St Helena	3,300	3,200	97
	St James	6,800	6,700	99
	St Martin	15,000	14,800	99
<b>LOUISIANA</b>				
<b>Between 5-24%</b>	Avoyelles	15,200	14,900	98
	Lafourche	29,300	29,000	99
	St John The Baptist	13,400	13,200	99
	St Landry	30,200	29,500	98
	Tangipahoa	32,000	31,400	98
	Terrebonne	34,300	33,900	99
	Vermilion	18,800	18,600	99
<b>MISSISSIPPI</b>				
	Amite	4,600	4,500	98
	Wilkinson	3,300	3,200	97
<b>Station Totals</b>		<b>480,100</b>	<b>473,000</b>	<b>99</b>
<b>Net Weekly Circulation (1988)</b>			<b>260,500</b>	
<b>Average Daily Circulation (1988)</b>			<b>140,800</b>	

# Louisiana—Lafayette

**KADN**

Ch. 15

**Network Service:** Fox.

**Licensee:** KADN Broadcasting Inc., 1500 Eraste Landry Rd., Lafayette, LA 70506.

**Studio:** 1500 Eraste Landry Rd., Lafayette, LA 70506.

**Telephone:** 318-237-1500.

**Technical Facilities:** Channel No. 15 (476-482 MHz). Authorized power: 2630-kw max. visual, 263-kw max. aural. Antenna: 1180-ft. above av. terrain, 1178-ft. above ground, 1218-ft. above sea level.

Latitude 30° 21' 44"  
Longitude 92° 12' 53"

**Transmitter:** 3-mi. S of Church Point.

**Satellite Earth Stations:** KLM, 4.6-meter C-band; 2 Scientific-Atlanta, 4.6-meter C-band; Vertex, 5.2-meter Ku-band; M/A-Com, Scientific-Atlanta receivers.

**News Services:** CNN, INN.

**Ownership:** Communications Bcstg. Corp., 100%. Charles H. Chatelain, 82.1%; Dr. Paul J. Azar Jr., 17.9%.

**Began Operation:** February 27, 1980.

**Represented (sales):** Busby, Finch, Lathom & Widman.

**Represented (legal):** Mullin, Rhyne, Emmons & Topel, P.C.

**Represented (engineering):** du Treil, Lundin & Rackley.

**Personnel:**

- CHARLES CHATELAIN, general manager.
- EDDIE BLANCHARD, station manager & program director.
- CLARK WHITE, general sales manager.
- DAVE PIERCE, local sales manager.
- PAT NEWBURG, national sales manager.

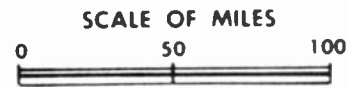
**Highest One Hour Rate:** \$1200.

**Highest 30 Sec. Rate:** \$150.

**City of License:** Lafayette. ADI: Lafayette, LA. Rank: 112.

Total Households: © MSI Consumer Market Data as of 1/1/88. TV Homes, TV% and Circulation © 1988 Arbitron. County coverage based on Arbitron study.

Net Weekly Circulation	State County	Total Households	TV Households	%
<b>LOUISIANA</b>				
<b>50% &amp; Over</b>	Acadia	20,300	20,000	99
	Evangeline	12,300	12,000	98



KADN BPCT-85127KF Granted 2/24/86 © American Map Corp., No. 14244

Net Weekly Circulation	State County	Total Households	TV Households	%
<b>50% &amp; Over</b>	Iberia	22,400	22,100	99
	Lafayette	62,700	62,100	99
	St Landry	30,200	29,500	98
	St Martin	15,000	14,800	99
	Vermilion	18,800	18,600	99
<b>Between 25-49%</b>	<b>LOUISIANA</b>			
	Jefferson Davis	11,100	10,900	98
<b>Between 5-24%</b>	<b>LOUISIANA</b>			
	Allen	7,600	7,400	98
	Avoyelles	15,200	14,900	98
	Cameron	3,400	3,300	97
	Pointe Coupee	8,500	8,300	98
	St Mary	21,000	20,700	99
<b>Station Totals</b>		<b>248,500</b>	<b>244,600</b>	<b>98</b>
<b>Net Weekly Circulation (1988)</b>				<b>135,700</b>
<b>Average Daily Circulation (1988)</b>				<b>65,500</b>

# Louisiana—Lafayette

**KATC**

Ch. 3

**Network Service:** ABC.

**Licensee:** KATC Associates.

**Studio:** 1103 Eraste Landry Rd., Lafayette, LA 70506.

**Mailing Address:** Box 93133, Lafayette, LA 70509.

**Telephone:** 318-235-3333. **Easylink:** 62014722.

**Technical Facilities:** Channel No. 3 (60-66 MHz). Authorized power: 100-kw visual, 20-kw aural. Antenna: 1740-ft. above av. terrain, 1793-ft. above ground, 1800-ft. above sea level.

Latitude 30° 02' 19.10"  
Longitude 92° 22' 14.90"

**Transmitter:** 25-mi. SW of city limits.

**Satellite Earth Stations:** Andrew, 7.3-meter C-band; Andrew, 4.5-meter C-band; Microdyne, 5-meter Ku-band; Scientific-Atlanta, 4.6-meter C-band; AvanteK, Microdyne, Scientific-Atlanta receivers.

**News Services:** ABC, AP, NIWS.

**Ownership:** ML Media Partners Ltd. Partnership, 100%. See Group Ownership of Television Stations.

**Began Operation:** September 19, 1962. Sale to Loyola University approved by FCC April 29, 1982. Sale to present owners approved Nov. 28, 1986.

**Represented (sales):** Katz Television.

**Represented (legal):** Wiley, Rein & Fielding.

**Personnel:**

- PAUL J. CASSIDY, general manager.
- TIMOTHY GILBERT, general sales manager.
- JOEY CORMIER, director of broadcast operations.
- BILL RUMSEY, chief engineer.
- LINDA LEVY, news director.
- KAREN GRANADO, promotion director.
- JOHN GRANDON, business manager.

**Highest One Hour Rate:** \$2150.

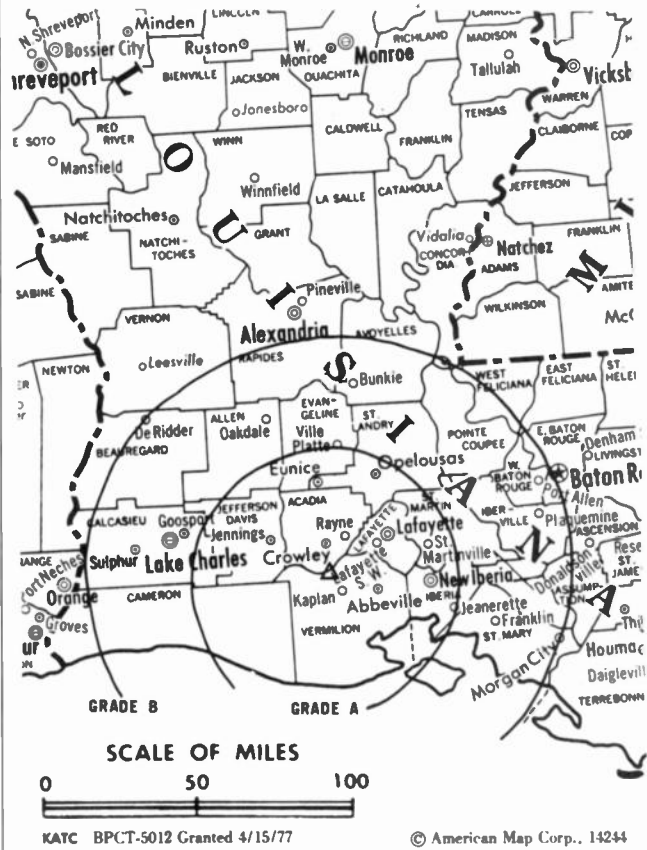
**Highest 30 Sec. Rate:** \$750.

**NETWORK BASE HOURLY RATE:** \$625.

**City of License:** Lafayette. **ADI:** Lafayette, LA. **Rank:** 112.

Total Households: © MSI Consumer Market Data as of 1/1/88. TV Homes, TV% and Circulation © 1988 Arbitron. County coverage based on Arbitron study.

Net Weekly Circulation	State County	Total Households	TV Households	%
<b>50% &amp; Over</b>				
	LOUISIANA			
	Acadia	20,300	20,000	99
	Allen	7,600	7,400	98
	Calcasieu	62,600	62,000	99
	Evangeline	12,300	12,000	98



Net Weekly Circulation	State County	Total Households	TV Households	%
<b>50% &amp; Over</b>				
	Iberia	22,400	22,100	99
	Jefferson Davis	11,100	10,900	98
	Lafayette	62,700	62,100	99
	St Landry	30,200	29,500	98
	St Martin	15,000	14,800	99
	St Mary	21,000	20,700	99
	Vermilion	18,800	18,600	99
<b>Between 25-49%</b>				
	LOUISIANA			
	Avoyelles	15,200	14,900	98
	Beauregard	11,500	11,200	97
	Cameron	3,400	3,300	97
<b>Between 5-24%</b>				
	LOUISIANA			
	Assumption	6,900	6,700	98
	Pointe Coupee	8,500	8,300	98
	Rapides	50,600	50,100	99
	Vernon	18,600	18,200	98
	TEXAS			
	Newton	5,200	5,000	97
<b>Station Totals</b>		<b>403,900</b>	<b>397,800</b>	<b>98</b>
<b>Net Weekly Circulation (1988)</b>			<b>239,700</b>	
<b>Average Daily Circulation (1988)</b>			<b>138,300</b>	

# Louisiana—Lafayette

**KLFY-TV**

**Ch. 10**

**Network Service:** CBS.

**Licensee:** Young Broadcasting of Louisiana Inc., 3 E. 54th St., New York, NY 10022.

**Studio:** 2410 Eraste Landry Rd., Lafayette, LA 70506.

**Telephone:** 318-981-4823. TWX: 510-975-5052.

**Technical Facilities:** Channel No. 10 (192-198 MHz). Authorized power: 309-kw visual, 45.7-kw aural. Antenna: 1748-ft. above av. terrain, 1771-ft. above ground, 1800-ft. above sea level.

Latitude 30° 19' 18"  
Longitude 92° 22' 41"

Holds CP for change to 316-kw max. visual, 31.6-kw max. aural, 1740-ft. above av. terrain. BPCT-791231KG.

**Transmitter:** State Hwy. 98, 1.8-mi. E of Maxie, LA.

**Satellite Earth Stations:** Scientific-Atlanta, 7-meter C-band; Scientific-Atlanta, 4.5-meter C-band; Scientific-Atlanta, 3.0-meter C-band; Scientific-Atlanta, 3.0-meter Ku & C-band; Vintex, 4.5-meter Ku-band; Cyclesat, M/A-Corn, Scientific-Atlanta receivers.

**News Service:** AP, Group W Newsfeed.

**Ownership:** Young Broadcasting Inc., 100%. See Group Ownership of Television Stations.

**Began Operation:** June 3, 1955. Transfer of control to individual stockholders of KWTX Bcstg. which held 80% approved by FCC Jan. 22, 1968. Previously, sale by Camellia Bcstg. Co. Inc., Paul H. DeClouet and associates approved Jan. 27, 1965 by FCC (*Television Digest*, Vol. 4:48; 5:6). FCC approved sale to present owners by Texoma Bcstrs. Inc., Feb. 3, 1988.

**Represented (sales):** Adam Young Inc.

**Represented (legal):** Wiley, Rein & Fielding.

**Personnel:**

- JOSEPH VARHOLY, vice president & general manager.
- JIM BARONET, vice president, news.
- TERRY DOVER, operations manager & program director.
- MIKE BARRAS, general sales manager.
- HARRIET LANDRY, national sales manager.
- MARIA PLACER, news director.
- DAVE HEBERT, chief engineer.
- MIKE HARRELSON, promotion director.

**Highest One Hour Rate:** \$1800.

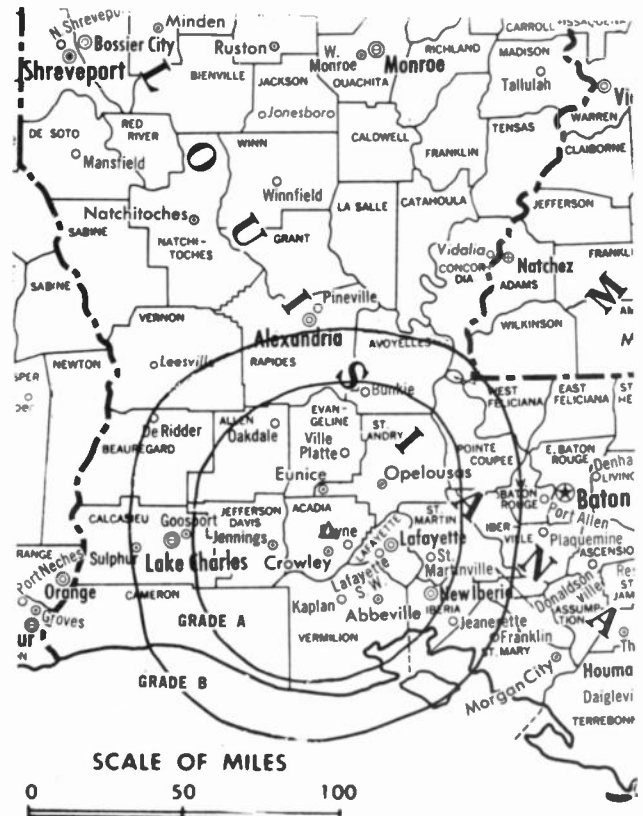
**Highest 30 Sec. Rate:** \$775.

**NETWORK BASE HOURLY RATE:** \$1994.

**City of License:** Lafayette. ADI: Lafayette, LA. Rank: 112.

Total Households: © MSI Consumer Market Data as of 1/1/88. TV Homes, TV% and Circulation © 1988 Arbitron. County coverage based on Arbitron study.

Net Weekly Circulation	State County	Total Households	TV Households	%
<b>50% &amp; Over</b>	<b>LOUISIANA</b>			
	Acadia	20,300	20,000	99
	Allen	7,600	7,400	98
	Avoyelles	15,200	14,900	98
	Beauregard	11,500	11,200	97



KLFY-TV BPCT-791231KG Granted 7/28/80

© American Map Corp., 14244

Net Weekly Circulation	State County	Total Households	TV Households	%
<b>50% &amp; Over</b>	Calcasieu	62,600	62,000	99
	Cameron	3,400	3,300	97
	Evangeline	12,300	12,000	98
	Iberia	22,400	22,100	99
	Jefferson Davis	11,100	10,900	98
	Lafayette	62,700	62,100	99
	St Landry	30,200	29,500	98
	St Martin	15,000	14,800	99
	St Mary	21,000	20,700	99
	Vermilion	18,800	18,600	99
Vernon	18,600	18,200	98	
<b>Between 25-49%</b>	<b>LOUISIANA</b>			
	Assumption	6,900	6,700	98
	Pointe Coupee	8,500	8,300	98
	Rapides	50,600	50,100	99
<b>Between 5-24%</b>	<b>LOUISIANA</b>			
	Catahoula	4,600	4,400	97
	East Feliciana	5,900	5,700	97
	Grant	6,600	6,500	98
	Iberville	10,400	10,200	98
	Lafourche	29,300	29,000	99
	West Feliciana	2,700	2,600	96
<b>MISSISSIPPI</b>				
Wilkinson	3,300	3,200	97	
<b>TEXAS</b>				
Jasper	12,600	12,400	98	
<b>Station Totals</b>		<b>474,100</b>	<b>466,800</b>	<b>98</b>
<b>Net Weekly Circulation (1988)</b>			<b>310,800</b>	
<b>Average Daily Circulation (1988)</b>			<b>195,300</b>	

# Louisiana—Lake Charles

## KPLC-TV

Ch. 7

**Network Service:** NBC.

**Licensee:** Cosmos Corp., Box 1488, Lake Charles, LA 70602.

**Studio:** 320 Division St., Lake Charles, LA 70601.

**Telephone:** 318-439-9071. TWX: 510-971-7570.

**Technical Facilities:** Channel No. 7 (174-180 MHz). Authorized power: 295-kw visual, 55-kw aural. Antenna: 1480-ft. above av. terrain, 1519-ft. above ground, 1549-ft. above sea level.

Latitude 30° 23' 47"  
Longitude 93° 00' 08"

**Transmitter:** Near Fenton, LA.

**Satellite Earth Stations:** Harris, 10-meter Ku-band; Harris, 3-meter Ku-band; Harris, 3-meter C-band; Harris receivers.

**News Service:** AP.

**Ownership:** Cosmos Corp., 100%. See Group Ownership of Television Stations.

**Began Operation:** September 29, 1954. Sale to present owner approved by FCC Nov. 13, 1986 (*Television Digest*, Vol. 26:39). Sale to Channel Communications by G. Russell Chambers approved by FCC March 31, 1986. Previous sale by Calcasieu TV & Radio Inc. approved by FCC Feb. 18, 1971. Sale to Calcasieu by T. B. Lanford & L. M. Sepaugh Sr. & Jr. approved June 30, 1964 (Vol. 4:18, 27).

**Represented (sales):** Harrington, Righter & Parsons Inc.

**Represented (legal):** Dow, Lohnes & Albertson.

### Personnel:

RONALD LOEWEN, vice president & general manager.  
JAMES D. SERRA, general sales manager.  
DOLores TUTT, local sales manager.  
RON BLANSETT, chief engineer.  
JAMES SMITH, news director.  
PAULA DUPUIS, marketing director.  
JIM BRANDENBURG, operations manager.  
SANDRA BARROW, business manager.  
ROBIN DAUGEREAU, program director.  
BETTINA BUXTON, community services manager.

**Highest One Hour Rate:** \$5000.

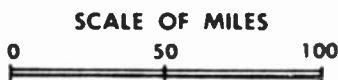
**Highest 30 Sec. Rate:** \$1000.

**NETWORK BASE HOURLY RATE:** \$550.

**City of License:** Lake Charles. **ADI:** Lake Charles. **Rank:** 170.

Total Households: © MSI Consumer Market Data as of 1/1/88. TV Homes, TV% and Circulation © 1988 Arbitron. County coverage based on Arbitron study.

Net Weekly Circulation	State County	Total Households	TV Households	%
50% & Over	LOUISIANA			
	Acadia	20,300	20,000	99
	Allen	7,600	7,400	98
	Beauregard	11,500	11,200	97



KPLC-TV BPCT-4012 Granted 12/12/67

© American Map Corp., 14244

Net Weekly Circulation	State County	Total Households	TV Households	%
50% & Over	Calcasieu	62,600	62,000	99
	Cameron	3,400	3,300	97
	Jefferson Davis	11,100	10,900	98
	Lafayette	62,700	62,100	99
	Vermilion	18,800	18,600	99
	Vernon	18,600	18,200	98
Between 25-49%	LOUISIANA			
	Evangeline	12,300	12,000	98
	St Landry	30,200	29,500	98
	TEXAS			
Between 5-24%	LOUISIANA			
	Avoyelles	15,200	14,900	98
	Iberia	22,400	22,100	99
	Rapides	50,600	50,100	99
Station Totals	Sabine	10,700	10,300	97
	St Martin	15,000	14,800	99
	TEXAS			
	Jasper	12,600	12,400	98
Station Totals		395,100	389,000	98
Net Weekly Circulation (1988)			214,600	
Average Daily Circulation (1988)			126,800	

# Louisiana—Lake Charles

**KVHP**

**Ch. 29**

**Network Service:** Fox.

**Licensee:** KVHP-TV Partners, 3638 Camino Del Rio N, Suite 102, San Diego, CA 92108.

**Studio:** 129 W. Prien Lake Rd., Lake Charles, LA 70605.

**Telephone:** 318-474-1316.

**Technical Facilities:** Channel No. 29 (560-566 MHz). Authorized power: 747.6-kw max. visual, 112.1-kw max. aural. Antenna: 432-ft. above av. terrain, 457-ft. above ground, 471-ft. above sea level.

Latitude 30° 11' 50"  
Longitude 93° 13' 12"

Holds CP for change to 1260-kw max. visual, 1293-ft. above av. terrain, 1289-ft. above ground, 1319-ft. above sea level; lat. 30° 17' 26", long. 93° 34' 35", transmitter to State Rte. 379, 6-mi. NW of Edgerly. BPCT-880316KE.

**Transmitter:** SW of Ryan St. & Prien Lake Rd. intersection, Lake Charles.

**Satellite Earth Stations:** 2 in operation; Simulcast receivers.

**News Service:** CNN.

**Ownership:** KVHP-TV Partners KVHP-TV Partners Ownership: Calcasieu Communications Inc., gen. partner, 5%; Donald R. Dombrow, ltd. partner, 37.94%; Michael S. Dillon, ltd. partner, 10.97%; Charles P. Muckenthaler, ltd. partner, 10.97%; Gary D. Hardesty, ltd. partner, 7.13%; Sol Gerber, ltd. partner, 5%; Bernard J. Kurtin, ltd. partner, 5%; Jon R. Kurtin, ltd. partner, 2%; TV 29 Assoc., ltd. partner, 16%.

**Began Operation:** January 18, 1983. Sale to Herschell Hardesty & J. W. DiGiglia by Hugh Van Eaton approved by FCC March 3, 1984. Sale to Marvin Gorman Ministries Inc. from receivership approved by FCC July 16, 1986. Sale to present owners approved March 12, 1987.

**Represented (sales):** Seitel Inc.

**Represented (legal):** Baraff, Koerner, Olender & Hochberg, P.C.

**Represented (engineering):** Peter V. Gureckis & Associates.

**Personnel:**  
GARY HARDESTY, president.

**Highest 30 Sec. Rate:** \$185.

**City of License:** Lake Charles. **ADI:** Lake Charles. **Rank:** 170.

Total Households: © MSI Consumer Market Data as of 1/1/88. TV Homes, TV% and Circulation © 1988 Arbitron. County coverage based on Arbitron study.



Net Weekly Circulation	State County	Total Households	TV Households	Households %
<b>50% &amp; Over</b>	<b>LOUISIANA</b>			
	Calcasieu	62,600	62,000	99
<b>Between 25-49%</b>	<b>LOUISIANA</b>			
	Cameron	3,400	3,300	97
	Jefferson Davis	11,100	10,900	98
<b>Between 5-24%</b>	<b>LOUISIANA</b>			
	Allen	7,600	7,400	98
	Beauregard	11,500	11,200	97
	<b>TEXAS</b>			
	Orange	31,200	30,900	99
<b>Station Totals</b>		<b>127,400</b>	<b>125,700</b>	<b>99</b>
<b>Net Weekly Circulation (1988)</b>				<b>50,700</b>
<b>Average Daily Circulation (1988)</b>				<b>19,500</b>

# Louisiana—West Monroe-Monroe

**KARD**

Ch. 14

**Network Service:** ABC.

**Licensee:** WTVY Inc., 701 Parkwood Dr., West Monroe, LA 71291.

**Studio:** 701 Parkwood Dr., West Monroe, LA 71291.

**Telephone:** 318-323-1972.

**Technical Facilities:** Channel No. 14 (470-476 MHz). Authorized power: 5000-kw max. visual, 500-kw max. aural. Antenna: 1876-ft. above av. terrain, 1888-ft. above ground, 2008-ft. above sea level.

Latitude 32° 05' 41"  
Longitude 92° 10' 39"

**Transmitter:** 5.5-mi. W of Columbia, 1.5-mi. S of Hwy. 4.

**Multichannel TV Sound:** Stereo only.

**Satellite Earth Stations:** Andrew, 7-meter; Andrew, 3.5-meter; Andrew, Microwave Assoc. receivers.

**Ownership:** Charles Woods, 100%. See Group Ownership of Television Stations.

**Began Operation:** August 19, 1967 on Ch. 39 as KUZN-TV, left air Dec. 12, 1968; resumed operation under new ownership Aug. 13, 1970, left air Aug. 16, 1971. Resumed operation Oct. 6, 1974. Transfer of control to Kenneth E. Meyer, et al., approved by FCC Jan. 31, 1978. Sale to present owner approved Nov. 2, 1984.

**Represented (sales):** Seitel Inc.

**Represented (legal):** Kenkel, Bamard & Edmundson.

**Represented (engineering):** Cohen, Dippell & Everist, P.C.

**Personnel:**

GWEN KIDD, general manager.  
JOE CURRIE, local sales manager.  
RODNEY EVANS, chief engineer.  
LAURINDA JORDAN, promotion director.

**Highest One Hour Rate:** \$1600.

**Highest 30 Sec. Rate:** \$300.

**City of License:** West Monroe. A01: Monroe, LA-EI Dorado, AR. Rank: 116.

Total Households: © MSI Consumer Market Data as of 1/1/88. TV Homes, TV% and Circulation © 1988 Arbitron. County coverage based on Arbitron study.

Net Weekly Circulation	State County	Total Households	TV Households	%
<b>50% &amp; Over</b>	<b>LOUISIANA</b>			
	Caldwell	4,700	4,600	98
	Catahoula	4,600	4,400	97
	Franklin	8,400	8,200	98
	Lincoln	14,100	13,900	99
	Morehouse	12,800	12,600	98
	Ouachita	51,800	51,200	99
	Richland	7,700	7,500	97
	Tensas	3,000	2,900	97



KARD BPCT-85118KE Granted 5/27/86

© American Map Corp., No. 14244

Net Weekly Circulation	State County	Total Households	TV Households	%
<b>Between 25-49%</b>	<b>ARKANSAS</b>			
	Ashley	9,400	9,200	98
	<b>LOUISIANA</b>			
	Jackson	6,800	6,700	99
	La Salle	6,700	6,600	98
	Madison	5,800	5,600	97
	Union	8,300	8,200	99
<b>Between 5-24%</b>	<b>LOUISIANA</b>			
	Bienville	6,300	6,200	98
	Claiborne	6,500	6,300	98
	Concordia	8,200	8,000	98
	East Carroll	3,700	3,600	97
	Grant	6,600	6,500	98
	Sabine	10,700	10,300	97
<b>MISSISSIPPI</b>				
Adams	13,800	13,600	99	
Jefferson	3,000	2,900	97	
<b>Station Totals</b>		<b>214,000</b>	<b>209,800</b>	<b>98</b>
<b>Net Weekly Circulation (1988)</b>			<b>105,900</b>	
<b>Average Daily Circulation (1988)</b>			<b>54,000</b>	



# Louisiana—West Monroe

**KMCT-TV**

Ch. 39

**Network Service:** None, independent.

**Licensee:** Carolina Christian Bcstg. Inc., Box 1616, Greenville, SC 29602.

**Studio:** 701 Parkwood Dr., West Monroe, LA 71291.

**Telephone:** 318-322-1399.

**Technical Facilities:** Channel No. 39 (620-626 MHz). Authorized power: 560-kw max. visual, 56-kw max. aural. Antenna: 498-ft. above av. terrain, 514-ft. above ground, 583-ft. above sea level.

Latitude 32° 30' 21"  
Longitude 92° 08' 54"

**Transmitter:** 701 Parkwood Dr., West Monroe.

**Satellite Earth Stations:** 2 in operation.

**News Service:** INN.

**Ownership:** Carolina Christian Broadcasting Inc. See Group Ownership of Television Stations.

**Began Operation:** April 7, 1986.

**Personnel:**

JAMES H. THOMPSON, president.  
BEN F. JONES, general manager.  
SKIP GARRET, sales manager.  
CHARLES REED, sales.  
NORVIN DUNCAN, general counsel.  
GENE GIBSON, chief engineer.

**Rates:** Not available.

**City of License:** West Monroe. **ADI:** Monroe, LA-El Dorado, AR. **Rank:** 116.



KMCT-TV BMPCT—850920KG Granted 11/25/85 © American Map Corp., No. 14244

Net Weekly Circulation	State County	Total Households	TV Households	%
<b>LOUISIANA</b>				
<b>Between 5-24%</b>	Tensas	3,000	2,900	97
<b>Station Totals</b>		<b>3,000</b>	<b>2,900</b>	<b>97</b>
<b>Net Weekly Circulation (1988)</b>				<b>2,400</b>
<b>Average Daily Circulation (1988)</b>				<b>800</b>

Total Households: © MSI Consumer Market Data as of 1/1/88. TV Homes, TV% and Circulation © 1988 Arbitron. County coverage based on Arbitron study.

# Louisiana—Monroe-El Dorado, Arkansas

**KTVE**

Ch. 10

**Network Service:** NBC.

**Licensee:** KTVE Inc., 2909 Kilpatrick Blvd., Monroe, LA 71201.

**Studios:** 2909 Kilpatrick Blvd., Monroe, LA 71201; 400 W. Main St., El Dorado, AR 71730.

**Telephones:** 318-323-1300, Monroe; 501-862-6651, El Dorado.

**TWX:** 510-977-5386. **Easylink:** 62801263.

**Technical Facilities:** Channel No. 10 (192-198 MHz). Authorized power: 316-kw visual, 63.1-kw aural. Antenna: 2000-ft. above av. terrain, 1980-ft. above ground, 2106-ft. above sea level.

Latitude 33° 04' 41.00"  
Longitude 92° 13' 40.60"

**Transmitter:** 0.5-mi. S of Bolding, on Missouri Pacific RR spur.

**Multichannel TV Sound:** Stereo only.

**Satellite Earth Stations:** Harris, 7-meter; Harris, 3.5-meter; Harris, 3-meter; Satcom Technologies, 8.3-meter; Harris, Microdyne receivers.

**News Service:** AP.

**Ownership:** Gray Communications Systems Inc., 100%. See Group Ownership of Television Stations.

**Began Operation:** December 18, 1955. Sale to present owner by Fuqua National Inc. approved Dec. 4, 1967. Previous sale to Fuqua by William Simon and WVET-TV approved Nov. 29, 1963 by FCC (*Television Digest*, Vol. 3:49). Sale to William Simon (52%) and WVET-TV (48%) by co-equal owners Dr. Joe F. Rushton, W. C. Blewster Jr. & W. M. Bigley approved July 6, 1960 (Vol. 16:25, 28). Transfer of 32% from Simon to WVET-TV approved Sept. 8, 1960 (Vol. 16:34).

**Represented (sales):** Katz Television.

**Represented (legal):** Schnader, Harrison, Segal & Lewis.

**Represented (engineering):** Smith & Powstenko.

**Personnel:**

GEORGE SINGLETON, general manager.  
MIKE CARUSO, chief engineer.  
DAVID BROWN, general sales manager.  
FRAN ROGERS, national sales manager.  
TOMMY WALKER, production manager.  
JERRY MAYER, news director.  
HELEN JOHNSON, program director.  
RENAE WILLIS, promotion director.  
JUDY FUTCH, business director.

**Highest One Hour Rate:** \$2000.

**Highest 30 Sec. Rate:** \$500.

**NETWORK BASE HOURLY RATE:** \$1400.

**City of License:** El Dorado, AR. **ADI:** Monroe, LA-El Dorado, AR. **Rank:** 116.

Total Households: © MSI Consumer Market Data as of 1/1/88. TV Homes, TV% and Circulation © 1988 Arbitron. County coverage based on Arbitron study.

Net Weekly Circulation	State County	Total Households	TV Households	%
<b>50% &amp; Over</b>	<b>ARKANSAS</b>			
	Ashley	9,400	9,200	98
	Bradley	5,200	5,100	98
	Calhoun	2,200	2,200	100
	Chicot	5,700	5,500	96
	Ouachita	12,600	12,300	98
	Union	18,500	18,200	98



Net Weekly Circulation	State County	Total Households	TV Households	%
<b>50% &amp; Over</b>	<b>LOUISIANA</b>			
	Caldwell	4,700	4,600	98
	East Carroll	3,700	3,600	97
	Franklin	8,400	8,200	98
	Jackson	6,800	6,700	99
	Lincoln	14,100	13,900	99
	Morehouse	12,800	12,600	98
	Ouachita	51,800	51,200	99
	Richland	7,700	7,500	97
	Union	8,300	8,200	99
West Carroll	4,700	4,600	98	
<b>Between 25-49%</b>	<b>ARKANSAS</b>			
	Desha	6,600	6,400	97
	Drew	6,500	6,300	97
	<b>LOUISIANA</b>			
Claiborne	6,500	6,300	98	
Madison	5,800	5,600	97	
<b>MISSISSIPPI</b>	Washington	23,700	23,300	98
	<b>Between 5-24%</b>	<b>ARKANSAS</b>		
Cleveland		2,900	2,800	97
Columbia		9,700	9,500	98
Dallas		4,000	3,900	98
<b>LOUISIANA</b>				
Bienville	6,300	6,200	98	
Catahoula	4,600	4,400	97	
Tensas	3,000	2,900	97	
Webster	17,100	16,800	98	
Winn	6,400	6,200	98	
<b>MISSISSIPPI</b>	Bolivar	14,300	14,000	98
	Sharkey	2,300	2,300	98
<b>Station Totals</b>		<b>296,300</b>	<b>290,500</b>	<b>98</b>
<b>Net Weekly Circulation (1988)</b>				<b>169,500</b>
<b>Average Daily Circulation (1988)</b>				<b>95,400</b>

# Louisiana—Monroe-West Monroe

## KNOE-TV

Ch. 8

**Network Service:** CBS.

**Licensee:** NOE Enterprises Inc., 1400 Oliver Rd., Monroe, LA 71211.

**Studio:** Knoe Rd., Monroe, LA 71201.

**Mailing Address:** Box 4067, Monroe, LA 71211.

**Telephone:** 318-388-8888. TWX: 510-977-5384.

**Technical Facilities:** Channel No. 8 (180-186 MHz). Authorized power: 316-kw visual, 62.5-kw aural. Antenna: 1890-ft. above av. terrain, 1989-ft. above ground, 2049-ft. above sea level.

Latitude 32° 11' 45"  
Longitude 92° 04' 10"

**Transmitter:** 2.5-mi. N of Riverton, LA.

**Satellite Earth Stations:** RCA, 3.7-meter Ku-band; Scientific-Atlanta, 7-meter C-band; Scientific-Atlanta, 4-meter C-band; Simulsat, 7-meter C-band; Comsat, Harris, Pinzone receivers.

**AM Affiliate:** KNOE, 5-kw, 540 kHz.

**FM Affiliate:** KNOE-FM, 100-kw, 101.9 MHz (No. 270), 1670-ft.

**News Services:** AP, CBS, CNN, CNN Headline News, Colorgraphics, National Weather Service, Potomac News Service.

**Ownership:** Noe Corp., 100%. Noe Corp. Ownership: James A. Noe Jr., pres., 66.70%; James A. Noe Jr., as trustee for M. E. Noe Deane, J. A. Noe III, jointly; J. E. Noe, G. M. Noe & C. L. Noe, 33.33%; Betty S. Noe, v.p.; Paul K. Kirkpatrick Jr., secy.-treas. Noe Corp. owns licensees of KNOE-AM-FM, Monroe; WNOE-AM-FM, New Orleans.

**Began Operation:** September 27, 1953.

**Represented (sales):** Blair Television.

**Represented (legal):** Cohn & Marks.

### Personnel:

JAMES A. NOE JR., president.  
JACK N. FISHER, general manager.  
RONALD SHELBY, controller.  
LLOYD VOORHEES, local & regional sales manager.  
ALLEN JONES, national sales manager & personnel director.  
JACK McCALL, program director.  
DAVID PRICE, promotion director.  
RAY BOYD, head of engineering & technical director.  
PATRICIA LEWIS, head of sales, service & copy.  
ANSEL SMITH, operations & production manager.  
JAMIE PATRICK, news director.  
LEON NOLAND JR., chief photographer.  
FREDDY ROBERTS, chief engineer.

**Highest One Hour Rate:** \$2000.

**Highest 30 Sec. Rate:** \$500.

**City of License:** Monroe. ADI: Monroe, LA-EI Dorado, AR. Rank: 116.

Total Households: © MSI Consumer Market Data as of 1/1/88. TV Homes, TV% and Circulation © 1988 Arbitron. County coverage based on Arbitron study.

Net Weekly Circulation	State County	Total Households	TV Households	Households %
<b>50% &amp; Over</b>	<b>ARKANSAS</b>			
	Ashley	9,400	9,200	98
	Chicot	5,700	5,500	96
	Union	18,500	18,200	98
<b>LOUISIANA</b>	Caldwell	4,700	4,600	98
	Catahoula	4,600	4,400	97
	Concordia	8,200	8,000	98
	East Carroll	3,700	3,600	97
	Franklin	8,400	8,200	98
	Grant	6,600	6,500	98



KNOE-TV BPCT-3313 Granted 10/2/64

© American Map Corp., 14244

Net Weekly Circulation	State County	Total Households	TV Households	Households %
<b>50% &amp; Over</b>	Jackson	6,800	6,700	99
	La Salle	6,700	6,600	98
	Lincoln	14,100	13,900	99
	Madison	5,800	5,600	97
	Morehouse	12,800	12,600	98
	Natchitoches	14,300	13,800	97
	Ouachita	51,800	51,200	99
	Rapides	50,600	50,100	99
	Richland	7,700	7,500	97
	Tensas	3,000	2,900	97
	Union	8,300	8,200	99
	West Carroll	4,700	4,600	98
	Winn	6,400	6,200	98
	<b>MISSISSIPPI</b>	Adams	13,800	13,600
Jefferson		3,000	2,900	97
<b>LOUISIANA</b>	Bienville	6,300	6,200	98
	Claiborne	6,500	6,300	98
<b>MISSISSIPPI</b>	Issaquena	800	800	100
<b>Between 5-24%</b>	<b>ARKANSAS</b>			
	Bradley	5,200	5,100	98
	Calhoun	2,200	2,200	100
	Ouachita	12,600	12,300	98
	<b>LOUISIANA</b>			
Avoynes	15,200	14,900	98	
Red River	3,800	3,700	97	
Sabine	10,700	10,300	97	
Webster	17,100	16,800	98	
<b>MISSISSIPPI</b>	Claiborne	3,900	3,800	97
	Franklin	3,200	3,100	97
	Warren	19,200	19,000	99
	Wilkinson	3,300	3,200	97
<b>Station Totals</b>		<b>389,600</b>	<b>382,300</b>	<b>98</b>
<b>Net Weekly Circulation (1988)</b>			<b>251,900</b>	
<b>Average Daily Circulation (1988)</b>			<b>168,500</b>	

# Louisiana—New Orleans

**WCCL**

**Ch. 49**

**Network Service:** None, independent.

**Grantee:** Crescent City Communications Co., 1047 World Trade Center, New Orleans, LA 70130.

**Studio:** 620 Desire St., New Orleans, LA 70117.

**Telephone:** 504-945-4949.

**Technical Facilities:** Channel No. 49 (680-686 MHz). Authorized power: 5000-kw max. visual, 500-kw max. aural. Antenna: 889-ft. above av. terrain, 889-ft. above ground, 889-ft. above sea level.

Latitude	29°	55'	11"
Longitude	90°	01'	29"

**Transmitter:** Intersection of Behrman Hwy. & Garden Oaks Dr., New Orleans.

**Satellite Earth Stations:** Transmit/receive Vertex, 11-meter C-band & Vertex, 7.2-meter Ku-band; Comtech, 5-meter C-band; Comtech, 5-meter Ku-band; Microdyne receivers.

**Ownership:** Barbara Lamont, pres.-secy.-treas., 100%

**Scheduled to Begin Operation:** October 16, 1988.

**Represented (legal):** Fletcher, Heald & Hildreth.

**Represented (engineering):** du Treil, Lundin & Rackley.

**Personnel:**

BARBARA LAMONT, general manager.  
 GEORGE STANTIS, station manager.  
 BOB BECHIR, general sales manager.  
 DEXTER MERRY, chief engineer.  
 GENE WILKIN, program director.



WCCL BMPCT-880105KH Granted 2/29/88

© American Map Corp., No. 14244

JIM McDANIEL, promotion director.  
 ROGER HINES, business manager.

**Rates:** Not available. **ADI:** New Orleans. **Rank:** 34.

# Louisiana—New Orleans

**WDSU-TV**

Ch. 6

Network Service: NBC.

Licensee: Cosmos Broadcasting Corp., 520 Royal St., New Orleans, LA 70130.

Studio: 520 Royal St., New Orleans, LA 70130.

Telephone: 504-527-0666. TWX: 810-951-6077.

Fax: 504-529-3349.

Technical Facilities: Channel No. 6 (82-88 MHz). Authorized power: 100-kw visual, 20-kw aural. Antenna: 932-ft. above av. terrain, 972-ft. above ground, 975-ft. above sea level.

Latitude 29° 57' 01.00"  
Longitude 89° 57' 28.50"

Transmitter: Tournefort St., Chalmette, LA.

Multichannel TV Sound: Stereo only.

Satellite Earth Stations: Transmit/receive Harris, 8-meter Ku-band; Harris, 3.5-meter Ku-band; Scientific-Atlanta, 7-meter C-band; Harris, Scientific-Atlanta receivers.

News Services: AP, CNN, UPI.

Ownership: Cosmos Bcstg. Corp. See Group Ownership of Television Stations.

Began Operation: December 18, 1948. Sale to present owner by Royal Street Corp. approved by FCC Nov. 29, 1972 (Television Digest, Vol. 12:15, 49).

Represented (sales): Harrington, Righter & Parsons Inc.

Represented (legal): Dow, Lohnes & Albertson.

Represented (engineering): Lohnes & Culver.

**Personnel:**

- JAMES M. KEELOR, vice president & general manager.
- MIKE KIBBEY, general sales manager.
- ANNE COLEMAN, station manager.
- SKIP WELLER, local sales manager.
- BROOKS HOGG, national sales manager.
- BILL LAUGHLIN, chief engineer.
- MARY MCCARTHY, news director.
- EVAN WIGGINS, operations manager.
- STEVE MOHAMMED, business manager.
- LINDA NIX, marketing director.

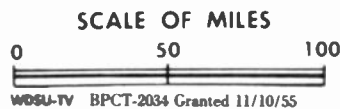
Rates: Not available.

NETWORK BASE HOURLY RATE: \$2200.

City of License: New Orleans. ADI: New Orleans. Rank: 34.

Total Households: © MSI Consumer Market Data as of 1/1/88. TV Homes, TV% and Circulation © 1988 Arbitron. County coverage based on Arbitron study.

Net Weekly Circulation	State County	Total Households	TV Households	%
<b>50% &amp; Over</b>	<b>LOUISIANA</b>			
	Assumption	6,900	6,700	98
	Jefferson	177,800	176,700	99
	Lafourche	29,300	29,000	99
	Orleans	218,700	216,400	99
	Plaquemines	8,200	8,100	99
	St Bernard	24,000	23,900	100
St Charles	14,500	14,300	99	



Net Weekly Circulation	State County	Total Households	TV Households	%
<b>50% &amp; Over</b>	<b>St James</b>	6,800	6,700	99
	<b>St John The Baptist</b>	13,400	13,200	99
	<b>St Tammany</b>	52,500	51,900	99
	<b>Tangipahoa</b>	32,000	31,400	98
	<b>Terrebonne</b>	34,300	33,900	99
	<b>Washington</b>	16,700	16,400	98
	<b>MISSISSIPPI</b>			
	Hancock	11,200	11,100	99
	Harrison	61,700	61,300	99
	Pearl River	13,500	13,400	99
<b>Between 25-49%</b>	<b>LOUISIANA</b>			
	<b>St Mary</b>	21,000	20,700	99
	<b>MISSISSIPPI</b>			
	Jackson	43,700	43,400	99
	Stone	3,400	3,400	100
<b>Between 5-24%</b>	<b>LOUISIANA</b>			
	<b>Ascension</b>	20,100	19,700	98
	<b>Livingston</b>	24,700	24,200	98
	<b>St Helena</b>	3,300	3,200	97
	<b>MISSISSIPPI</b>			
	Lamar	9,600	9,500	99
	Marion	9,300	9,200	98
	Walthall	4,800	4,700	98
<b>Station Totals</b>		<b>861,400</b>	<b>852,400</b>	<b>99</b>
<b>Net Weekly Circulation (1988)</b>			<b>667,900</b>	
<b>Average Daily Circulation (1988)</b>			<b>390,300</b>	

# Louisiana—New Orleans

## WGNO

Ch. 26

**Network Service:** None, independent.

**Licensee:** WGNO Inc., 2 Canal St., Suite 2800, New Orleans, LA 70130.

**Studio:** World Trade Center, Suite 2800, New Orleans, LA 70130.

**Telephone:** 504-581-2600. **TWX:** 810-954-6158.

**Fax:** 504-522-1885.

**Technical Facilities:** Channel No. 26 (542-548 MHz). Authorized power: 2690-kw max. & 1100-kw horizontal visual, 269-kw max. & 111-kw horizontal aural. Antenna: 1010-ft. above av. terrain, 1049-ft. above ground, 1049-ft. above sea level.

Latitude 29° 58' 55"  
Longitude 89° 56' 58"

**Transmitter:** Paris Rd. & Bayou Bienvenue, New Orleans.

**Satellite Earth Stations:** 2 in operation; C-band; Ku-band; Harris, Scientific-Atlanta receivers.

**News Service:** INN.

**Ownership:** Tribune Broadcasting Co., 100%. See Group Ownership of Television Stations.

**Began Operation:** October 14, 1967. Sale to Tribune Bcstg. Co. by General Media Corp. approved by FCC July 22, 1983. Sale to General Media by Seymour Smith, et al., approved June 30, 1978. Previous sale by Receiver in Bankruptcy approved by FCC Dec. 29, 1971. Station was originally owned by David W. Wagenvoord, et al.

**Represented (sales):** TeleRep Inc.

**Represented (legal):** Schnader, Harrison, Segal & Lewis.

**Represented (engineering):** Edward F. Lorentz & Associates.

### Personnel:

- BOB GREMILLION, station manager.
- BILL ROSS, director of sales.
- BERL GOLJUB, program director.
- RANDY DAVIS, chief engineer.
- LOUISE WELCH, national sales manager.
- JOSEPH WARNECKE, local sales manager.
- TERRY EAGAN, controller.
- DEBORAH MABRY, director of community affairs.
- KATHY BURNS, promotion director.

**Rates:** On request.

**City of License:** New Orleans. **ADI:** New Orleans. **Rank:** 34.

Total Households: © MSI Consumer Market Data as of 1/1/88. TV Homes, TV% and Circulation © 1988 Arbitron. County coverage based on Arbitron study.

Net Weekly Circulation	State County	Total Households	TV Households	Households %
50% & Over	LOUISIANA			
	St Bernard	24,000	23,900	100
	St Charles	14,500	14,300	99
	St James	6,800	6,700	99



WGNO BPCT-790523KE Granted 1/30/80 © American Map Corp., 14244

Net Weekly Circulation	State County	Total Households	TV Households	Households %
50% & Over	St John The Baptist	13,400	13,200	99
	St Tammany	52,500	51,900	99
	Terrebonne	34,300	33,900	99
	Washington	16,700	16,400	98
	MISSISSIPPI			
	Hancock	11,200	11,100	99
Between 25-49%	LOUISIANA			
	Ascension	20,100	19,700	98
	St Mary	21,000	20,700	99
	Tangipahoa	32,000	31,400	98
	MISSISSIPPI			
	Harrison	61,700	61,300	99
	Pearl River	13,500	13,400	99
Between 5-24%	LOUISIANA			
	Assumption	6,900	6,700	98
	St Helena	3,300	3,200	97
	MISSISSIPPI			
	Walthall	4,800	4,700	98
<b>Station Totals</b>		<b>336,700</b>	<b>332,500</b>	<b>99</b>
<b>Net Weekly Circulation (1988)</b>			<b>432,400</b>	
<b>Average Daily Circulation (1988)</b>			<b>190,300</b>	

# Louisiana—New Orleans

## WNOL-TV

Ch. 38

**Network Service:** Fox.

**Licensee:** TVX of New Orleans Inc., 1661 Canal St., New Orleans, LA 70112.

**Studio:** 1661 Canal St., New Orleans, LA 70112.

**Telephone:** 504-525-3838.

**Technical Facilities:** Channel No. 38 (614-620 MHz). Authorized power: 5000-kw max. visual, 500-kw max. aural. Antenna: 1019-ft. above av. terrain, 1018-ft. above ground, 1019-ft. above sea level.

Latitude 29° 58' 41"  
Longitude 89° 56' 26"

**Transmitter:** 0.37-mi. SE of intersection of Rte. 47 & St. Bernard Parish boundry, Chalmette.

**Multichannel TV Sound:** Stereo and separate audio program.

**Satellite Earth Stations:** Simulcast, 7-meter; Harris, M/A-Corn receivers.

**Ownership:** TVX Broadcast Group, 100%. See Group Ownership of Television Stations.

**Began Operation:** March 25, 1984. Sale to present owner by Channel 38 Assoc. Inc. approved by FCC Feb. 28, 1986 (*Television Digest*, Vol. 25:50).

**Represented (sales):** Seltel Inc.

**Represented (legal):** Kenkel, Barnard & Edmundson.

**Personnel:**

MADELYNE MIX BONNOT, vice president & general manager.  
CHERYL FAUST, general sales manager.  
LAURA HARGIS, national sales manager.  
RAYMOND ROE, chief engineer.  
JOHN MASON, program director.  
PAULA COUSINS, promotion director.  
LINDA RAE TUCKER, business manager.

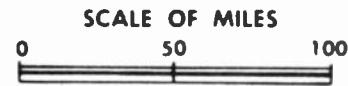
**Highest One Hour Rate:** \$4000.

**Highest 30 Sec. Rate:** \$400.

**City of License:** New Orleans. **ADI:** New Orleans. **Rank:** 34.

Total Households: © MSI Consumer Market Data as of 1/1/88. TV Homes, TV% and Circulation © 1988 Arbitron. County coverage based on Arbitron study.

Net Weekly Circulation	State County	Total Households	TV Households	%
<b>50% &amp; Over</b>	<b>LOUISIANA</b>			
	Jefferson	177,800	176,700	99
	Lafourche	29,300	29,000	99
	Orleans	218,700	216,400	99
	Plaquemines	8,200	8,100	99
	St Bernard	24,000	23,900	100
	St James	6,800	6,700	99
	St John The Baptist	13,400	13,200	99



WNOL-TV BMPCT—831214K1 Granted 1/26/84

© American Map Corp., No. 14244

Net Weekly Circulation	State County	Total Households	TV Households	%
<b>Between 25-49%</b>	<b>LOUISIANA</b>			
	St Charles	14,500	14,300	99
	St Tammany	52,500	51,900	99
	Tangipahoa	32,000	31,400	98
	Terbonne	34,300	33,900	99
	Washington	16,700	16,400	98
<b>MISSISSIPPI</b>	Hancock	11,200	11,100	99
	Pearl River	13,500	13,400	99
	<b>Between 5-24%</b>			
<b>Between 5-24%</b>	<b>LOUISIANA</b>			
	Livingston	24,700	24,200	98
	St Helena	3,300	3,200	97
	<b>MISSISSIPPI</b>			
Harrison	61,700	61,300	99	
Walthall	4,800	4,700	98	
<b>Station Totals</b>		<b>747,400</b>	<b>739,800</b>	<b>99</b>
<b>Net Weekly Circulation (1988)</b>			<b>329,000</b>	
<b>Average Daily Circulation (1988)</b>			<b>127,800</b>	

# Louisiana—New Orleans

**WVUE**

Ch. 8

**Network Service:** ABC.

**Licensee:** Burnham Broadcasting Co. Ltd. Partnership, 980 N. Michigan Ave., Chicago, IL 60611.

**Studio:** 1025 S. Jefferson Davis Parkway, New Orleans, LA 70125.

**Telephone:** 504-486-6161.

**Technical Facilities:** Channel No. 8 (180-186 MHz). Authorized power: 316-kw visual, 31.6-kw aural. Antenna: 990-ft. above av. terrain, 1046-ft. above ground, 1049-ft. above sea level.

Latitude 29° 57' 14"  
Longitude 89° 56' 58"

**Transmitter:** Paris Rd., near Chalmette, LA.

**Satellite Earth Stations:** Andrew, 9-meter C-band; Andrew, 7-meter C-band; Scientific-Atlanta, 9-meter C-band; Satcom Technologies, 7-meter Ku-band; Avantek, Microdyne, Scientific-Atlanta receivers.

**News Service:** AP.

**Ownership:** Burnham Broadcasting Co. See Group Ownership of Television Stations.

**Began Operation:** December 17, 1958 on Ch. 13, and on Jan. 28, 1959 FCC granted temporary Ch. 13 operation by New Orleans Television Corp. (*Television Digest*, Vol. 14:51; 15:5). Supreme Bcstg. Co. started operation on Ch. 20 Nov. 1, 1953, using WJMR-TV call letters. In Oct. 1957, WJMR-TV began experimental operation on Ch. 12 but FCC ruled in 1958 that this operation was to close by Jan. 1, 1959 but WVUE did not begin on Ch. 12 until Sept. 1, 1962. Sale of 60% by New Orleans Television Inc. (Joseph A. Paretti and associates) to Screen Gems and contingent transfer by Rust Craft of its 40% to Screen Gems approved June 2, 1965 by FCC (Vol. 5:8, 23). Switched to Ch. 8 June 8, 1970. Sale to Gaylord Bcstg. approved by FCC June 30, 1977 (Vol. 16:26; 17:28). Sale to Burnham Bcstg. L.P. by Gaylord approved by FCC June 8, 1987 (Vol. 26:47; 27:3).

**Represented (sales):** Petry Television Inc.

**Represented (legal):** Pierson, Ball & Dowd.

**Represented (engineering):** A. D. Ring & Associates, P.C.

**Personnel:**

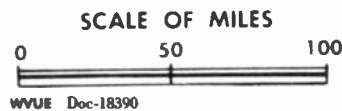
PHILIP NYE, president & general manager.  
RON JONES, general sales manager.  
SUSAN WHATLEY, program director.  
JIM GOODLAD, local sales manager.  
FRED BARRETT, chief engineer.  
KEVIN BRENNAN, news director.  
JACK VILLARRUBIA, business manager.  
JOHN NAGEL, director of finance.  
GREG BUISSON, marketing director.

**Rates:** Available on request.

**City of License:** New Orleans. **ADI:** New Orleans. **Rank:** 34.

Total Households: © MSI Consumer Market Data as of 1/1/88. TV Homes, TV% and Circulation © 1988 Arbitron. County coverage based on Arbitron study.

Net Weekly Circulation	State County	Total Households	TV Households	%
<b>50% &amp; Over</b>	LOUISIANA			
	Assumption	6,900	6,700	98
	Jefferson	177,800	176,700	99
	Lafourche	29,300	29,000	99
	Orleans	218,700	216,400	99
	Plaquemines	8,200	8,100	99



Net Weekly Circulation	State County	Total Households	TV Households	%	
<b>50% &amp; Over</b>	St Bernard	24,000	23,900	100	
	St Charles	14,500	14,300	99	
	St James	6,800	6,700	99	
	St John The Baptist	13,400	13,200	99	
	St Tammany	52,500	51,900	99	
	Tangipahoa	32,000	31,400	98	
	Terrebonne	34,300	33,900	99	
	Washington	16,700	16,400	98	
	MISSISSIPPI				
	Hancock	11,200	11,100	99	
Pearl River	13,500	13,400	99		
<b>Between 25-49%</b>	LOUISIANA				
	Ascension	20,100	19,700	98	
	MISSISSIPPI				
Harrison	61,700	61,300	99		
<b>Between 5-24%</b>	LOUISIANA				
	Livingston	24,700	24,200	98	
	St Helena	3,300	3,200	97	
	St Mary	21,000	20,700	99	
	MISSISSIPPI				
	Jackson	43,700	43,400	99	
Pike	13,700	13,500	99		
Stone	3,400	3,400	100		
Walthall	4,800	4,700	98		
<b>Station Totals</b>		<b>856,200</b>	<b>847,200</b>	<b>99</b>	
<b>Net Weekly Circulation (1988)</b>			<b>600,100</b>		
<b>Average Daily Circulation (1988)</b>			<b>319,800</b>		



# Louisiana—New Orleans

## WWL-TV

Ch. 4

**Network Service:** CBS.

**Licensee:** Loyola University, 6363 St. Charles Ave., New Orleans, LA 70118.

**Studio:** 1024 N. Rampart St., New Orleans, LA 70176.

**Telephone:** 504-529-4444.

**Technical Facilities:** Channel No. 4 (66-72 MHz). Authorized power: 100-kw visual, 10-kw aural. Antenna: 1009-ft. above av. terrain, 1049-ft. above ground, 1049-ft. above sea level.

Latitude 29° 54' 22.50"  
Longitude 90° 02' 23.30"

**Transmitter:** Cooper Rd. near Gretna, LA.

**Multichannel TV Sound:** Stereo only.

**Satellite Earth Stations:** 2 in operation; Harris, Scientific-Atlanta receivers.

**AM Affiliate:** WWL, 50-kw, 870 kHz (CBS).

**FM Affiliate:** WAJY-FM, 95-kw, 101.9 MHz (No. 270), 830-ft.

**News Services:** AP, UPI.

**Ownership:** Loyola University. Rev. James Carter, S. J., pres.

**Began Operation:** September 7, 1957.

**Represented (sales):** Katz Television.

**Represented (legal):** Marmet & McCombs, P.C.

### Personnel:

J. MICHAEL EARLY, vice president, broadcasting & general manager.  
PHIL JOHNSON, assistant manager.  
JERROLD WHALEY, general sales manager.  
JIMMIE B. PHILLIPS, local sales manager.  
PASCAL GLAVIANO, finance director.  
JOE DUKE, news director.  
HUGH BURNEY, chief engineer.  
DEE JOYCE, promotion director.

**Highest One Hour Rate:** \$4500.

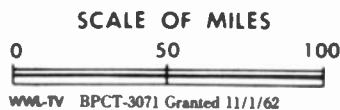
**Highest 30 Sec. Rate:** \$2000.

**NETWORK BASE HOURLY RATE:** \$1200.

**City of License:** New Orleans. **ADI:** New Orleans. **Rank:** 34.

Total Households: © MSI Consumer Market Data as of 1/1/88. TV Homes, TV% and Circulation © 1988 Arbitron. County coverage based on Arbitron study.

Net Weekly Circulation	State County	Total Households	TV Households	Households %
<b>50% &amp; Over</b>	<b>LOUISIANA</b>			
	Assumption	6,900	6,700	98
	Jefferson	177,800	176,700	99
	Lafourche	29,300	29,000	99
	Orleans	218,700	216,400	99
	Plaquemines	8,200	8,100	99
	St Bernard	24,000	23,900	100
	St Charles	14,500	14,300	99
St James	6,800	6,700	99	



Net Weekly Circulation	State County	Total Households	TV Households	Households %
<b>50% &amp; Over</b>	St John The Baptist	13,400	13,200	99
	St Tammany	52,500	51,900	99
	Tangipahoa	32,000	31,400	98
	Terrebonne	34,300	33,900	99
	Washington	16,700	16,400	98
	<b>MISSISSIPPI</b>			
	Hancock	11,200	11,100	99
<b>Between 25-49%</b>	Harrison	61,700	61,300	99
	Pearl River	13,500	13,400	99
	Walthall	4,800	4,700	98
	<b>LOUISIANA</b>			
Ascension	20,100	19,700	98	
St Mary	21,000	20,700	99	
<b>MISSISSIPPI</b>				
Jackson	43,700	43,400	99	
Pike	13,700	13,500	99	
Stone	3,400	3,400	100	
<b>Between 5-24%</b>	<b>LOUISIANA</b>			
	Livingston	24,700	24,200	98
<b>MISSISSIPPI</b>				
Marion	9,300	9,200	98	
<b>Station Totals</b>		<b>862,200</b>	<b>853,200</b>	<b>99</b>
<b>Net Weekly Circulation (1988)</b>			<b>697,300</b>	
<b>Average Daily Circulation (1988)</b>			<b>482,700</b>	

# Louisiana—Shreveport

## KMSS-TV

Ch. 33

Network Service: None, independent.

Licensee: SWMM/Shreveport Corp., 6100 Corporate Dr., Suite 130, Houston, TX 77036.

Studio: 3519 Jewella Ave., Shreveport, LA 71109.

Mailing Address: Box 30033, Shreveport, LA 71109.

Telephone: 318-631-5677.

Technical Facilities: Channel No. 33 (584-590 MHz). Authorized power: 4532-kw max. visual, 453.2-kw max. aural. Antenna: 1813-ft. above av. terrain, 1749-ft. above ground, 2014-ft. above sea level.

Latitude 32° 40' 00"  
Longitude 93° 56' 02"

Transmitter: 0.57-mi. S of KSLA-TV transmitter site on St. John's Church Rd.

Multichannel TV Sound: Stereo only.

Satellite Earth Stations: AFC, 3.7-meter Ku-band; 2 Comtech, 5-meter C-band; Agile, M/A-Com, Pinzone receivers.

Ownership: SouthWest MultiMedia Corp., 100%. See Group Ownership of Television Stations.

Began Operation: October 6, 1985. Sale by J. D. Waggoner & G. Teekell, et al., to present owner approved by FCC June 24, 1987.

Represented (sales): Independent TV Sales.

Represented (legal): Wiener & Scheiner.

### Personnel:

ART LANHAM, vice president & general manager.  
SUSAN NEWMAN, general sales manager.  
DONALD ADAMS, engineering director.  
DOUG GINN, program coordinator.  
HOLLAND McDANIEL, promotion manager.  
PHYLISS PHILLIPS, business coordinator.

Highest One Hour Rate: \$3000.

Highest 30 Sec. Rate: \$300.

City of License: Shreveport. ADI: Shreveport, LA-Texarkana, TX. Rank: 64.

Total Households: © MSI Consumer Market Data as of 1/1/88. TV Homes, TV% and Circulation © 1988 Arbitron. County coverage based on Arbitron study.

Net Weekly Circulation	State County	Total Households	TV Households	%
<b>50% &amp; Over</b>	<b>LOUISIANA</b>			
	Bossier	32,200	31,900	99
	Caddo	105,100	103,900	99
	Webster	17,100	16,800	98
<b>Between 25-49%</b>	<b>ARKANSAS</b>			
	Miller	14,300	14,100	99
	<b>LOUISIANA</b>			
	Bienville	6,300	6,200	98
	Claiborne	6,500	6,300	98
De Soto	10,000	9,800	98	
Red River	3,800	3,700	97	



Net Weekly Circulation	State County	Total Households	TV Households	%
<b>Between 25-49%</b>	<b>TEXAS</b>			
	Bowie	30,800	30,400	99
	Cass	11,500	11,300	98
	Gregg	42,800	42,300	99
	Harrison	20,400	20,100	98
	Marion	4,300	4,200	98
	Panola	8,600	8,400	98
	Upshur	12,300	12,100	98
<b>Between 5-24%</b>	<b>ARKANSAS</b>			
	Columbia	9,700	9,500	98
	Hempstead	8,700	8,500	98
	Howard	5,200	5,100	98
	Lafayette	3,700	3,600	97
	Sevier	5,600	5,500	98
<b>TEXAS</b>	Camp	4,000	3,900	97
	Morris	5,500	5,400	98
	Rusk	17,100	16,800	98
	Shelby	9,500	9,300	98
	Titus	8,900	8,700	98
<b>Station Totals</b>		<b>403,900</b>	<b>397,800</b>	<b>98</b>
<b>Net Weekly Circulation (1988)</b>				<b>151,300</b>
<b>Average Daily Circulation (1988)</b>				<b>67,200</b>

# Louisiana—Shreveport

## KSLA-TV

Ch. 12

Network Service: CBS.

Licensee: VSC Communications Inc., Box 4812, Shreveport, LA 71104.

Studio: 1812 Fairfield Ave., Shreveport, LA 71101.

Telephone: 318-222-1212. TWX: 510-973-4013.

Technical Facilities: Channel No. 12 (204-210 MHz). Authorized power: 316-kw visual, 38-kw aural. Antenna: 1800-ft. above av. terrain, 1794-ft. above ground, 2049-ft. above sea level.

Latitude 32° 40' 29"  
Longitude 93° 55' 59"

Transmitter: 2-mi. ESE of Mooringsport.

Satellite Earth Stations: RCA Ku-band; 2 Scientific-Atlanta, 7-meter; Scientific-Atlanta, 4.6-meter; M/A-Com, Scientific-Atlanta receivers.

News Services: AP, CBS, Group W Newsfeed.

Ownership: Viacom Broadcasting. See Group Ownership of Television Stations.

Began Operation: December 22, 1953 as KSLA. Interim Television Corp., equally owned by KRMD, KCIJ and grantee. On May 19, 1955, final decision was granted to Shreveport Television Co. (Television Digest, Vol. 11:21). Sale to KSLA-TV by Mrs. George et al., who retained minority interest, approved May 25, 1960 (Vol. 16:6, 24). Sale to present owner approved by FCC March 29, 1983 (Vol. 23:3).

Represented (sales): TeleRep Inc.

Represented (legal): Arent, Fox, Kintner, Plotkin & Kahn.

### Personnel:

DAN BATES, vice president & general manager.  
DAVID LOVELAND, general sales manager.  
JERRY BLACK, local sales manager.  
JIM WOMACK, chief engineer.  
JACK HODGES, news director.  
BILL WOMBLE, program, promotion & marketing director.  
CINDY TOWNSEND, business manager.

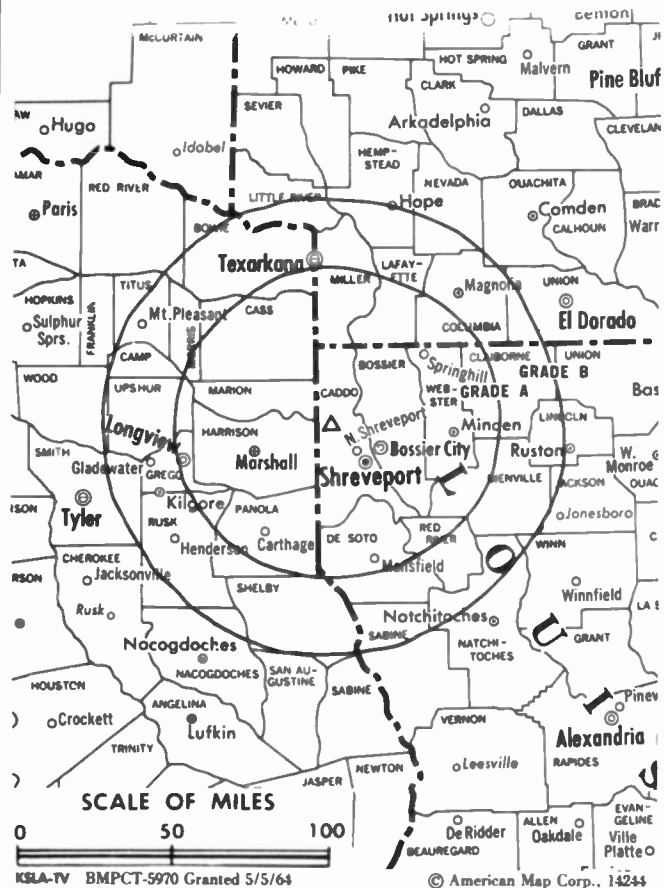
Rates: Not available.

NETWORK BASE HOURLY RATE: \$1733.

City of License: Shreveport. ADI: Shreveport, LA-Texarkana, TX. Rank: 64.

Total Households: © MSI Consumer Market Data as of 1/1/88. TV Homes, TV% and Circulation © 1988 Arbitron. County coverage based on Arbitron study.

Net Weekly Circulation	State County	Total Households	TV Households	Households %
50% & Over	<b>ARKANSAS</b>			
	Columbia	9,700	9,500	98
	Hempstead	8,700	8,500	98
	Howard	5,200	5,100	98
	Lafayette	3,700	3,600	97
	Little River	5,100	5,000	98
	Miller	14,300	14,100	99
	Sevier	5,600	5,500	98
	<b>LOUISIANA</b>			
	Bienville	6,300	6,200	98
	Bossier	32,200	31,900	99
	Caddo	105,100	103,900	99
	Claiborne	6,500	6,300	98
	De Soto	10,000	9,800	98
Natchitoches	14,300	13,800	97	
Red River	3,800	3,700	97	
Sabine	10,700	10,300	97	
Webster	17,100	16,800	98	
<b>TEXAS</b>				
Bowie	30,800	30,400	99	
Camp	4,000	3,900	97	
Cass	11,500	11,300	98	
Franklin	3,200	3,100	97	
Gregg	42,800	42,300	99	



Net Weekly Circulation	State County	Total Households	TV Households	Households %
50% & Over	Harrison	20,400	20,100	98
	Marion	4,300	4,200	98
	Morris	5,500	5,400	98
	Nacogdoches	19,300	18,800	98
	Panola	8,600	8,400	98
	Rusk	17,100	16,800	98
	San Augustine	3,300	3,200	97
	Shelby	9,500	9,300	98
	Titus	8,900	8,700	98
	Upshur	12,300	12,100	98
<b>ARKANSAS</b>				
Between 25-49%	Nevada	3,800	3,700	97
	Ouachita	12,600	12,300	98
<b>LOUISIANA</b>				
Jackson	6,800	6,700	99	
Lincoln	14,100	13,900	99	
Winn	6,400	6,200	98	
<b>OKLAHOMA</b>				
Mc Curtain	13,200	12,900	98	
<b>TEXAS</b>				
Red River	6,500	6,300	97	
Sabine	4,300	4,200	98	
Wood	11,500	11,300	98	
<b>ARKANSAS</b>				
Between 5-24%	Pike	4,200	4,100	98
	Union	18,500	18,200	98
<b>TEXAS</b>				
Angelina	25,000	24,600	99	
Cherokee	15,500	15,100	98	
Hopkins	11,300	11,100	98	
Smith	58,000	57,300	99	
<b>Station Totals</b>		<b>671,500</b>	<b>659,900</b>	<b>98</b>
<b>Net Weekly Circulation (1988)</b>			<b>418,200</b>	
<b>Average Daily Circulation (1988)</b>			<b>258,000</b>	

# Louisiana—Shreveport-Textarkana, Texas

## KTAL-TV

Ch. 6

**Network Service:** NBC.

**Licensee:** KTAL-TV Inc., 3227 Summerhill Rd., Texarkana, TX.

**Studios & Offices:** 3227 Summerhill Rd., Texarkana, TX; 3150 N. Market St., Shreveport, LA 71107.

**Telephone:** 214-793-1133, Texarkana; 318-425-2422, Shreveport.

**TWX:** 510-973-4169.

**Technical Facilities:** Channel No. 6 (82-88 MHz). Authorized power: 100-kw visual, 10-kw aural. Antenna: 1580-ft. above av. terrain, 1553-ft. above ground, 1849-ft. above sea level.

Latitude 32° 54' 11"  
Longitude 94° 00' 22"

**Transmitter:** 2.3-mi. NNW of Vivian, LA, W of County Rd.

**Satellite Earth Stations:** In operation.

**AM Affiliate:** KCMC, 1-kw, 740 kHz (ABC).

**FM Affiliate:** KTAL-FM, 100-kw, 98.1 MHz (No. 251), 1447-ft.

**News Service:** AP.

**Ownership:** Walter E. Hussman Jr., trustee of Hussman Family Trusts, 100%. For other interests, see Texarkana Gazette and News under Newspaper Ownership of TV Stations.

**Began Operation:** August 16, 1953.

**Represented (sales):** Blair Television.

**Represented (legal):** Covington & Burling.

### Personnel:

WALTER E. HUSSMAN, president.  
H. LEE BRYANT, vice president & general manager.  
DOUG YODER, sales manager.  
JEAN BYRD, program director.  
GORDON GRAFTON, news director.  
GEORGE TRACY, chief engineer.

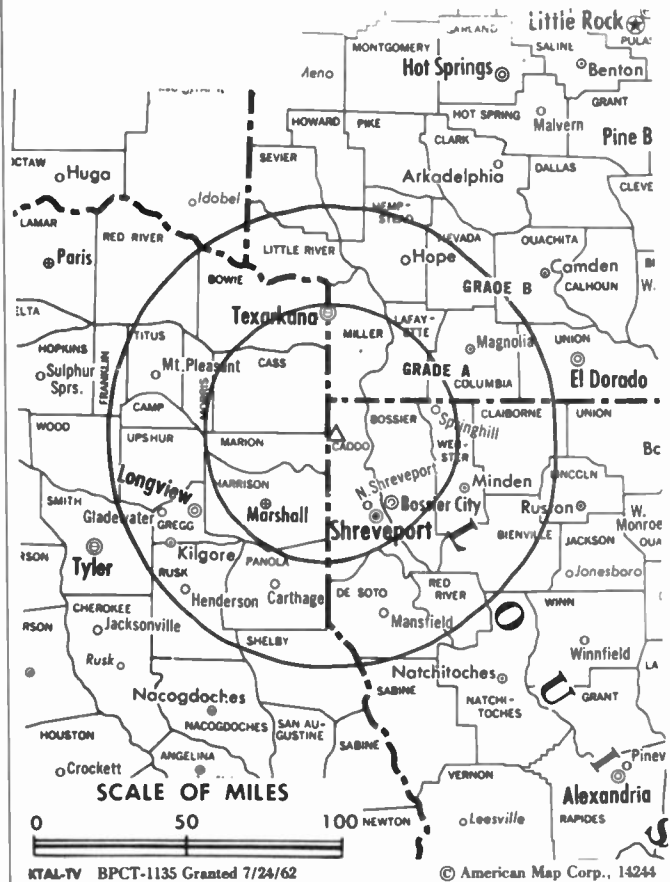
**Highest 30 Sec. Rate:** \$1400.

**NETWORK BASE HOURLY RATE:** \$750.

**City of License:** Texarkana, TX. **ADI:** Shreveport, LA-Texarkana, TX. **Rank:** 64.

Total Households: © MSI Consumer Market Data as of 1/1/88. TV Homes, TV% and Circulation © 1988 Arbitron. County coverage based on Arbitron study.

Net Weekly Circulation	State County	Total Households	TV Households	%
<b>50% &amp; Over</b>	<b>ARKANSAS</b>			
	Columbia	9,700	9,500	98
	Hempstead	8,700	8,500	98
	Howard	5,200	5,100	98
	Lafayette	3,700	3,600	97
	Little River	5,100	5,000	98
	Miller	14,300	14,100	99
	Nevada	3,800	3,700	97
	Sevier	5,600	5,500	98
	<b>LOUISIANA</b>			
	Bienville	6,300	6,200	98
	Bossier	32,200	31,900	99
	Caddo	105,100	103,900	99
	Claiborne	6,500	6,300	98
De Soto	10,000	9,800	98	
Red River	3,800	3,700	97	
Webster	17,100	16,800	98	
<b>OKLAHOMA</b>				
Mc Curtain	13,200	12,900	98	
<b>TEXAS</b>				
Bowie	30,800	30,400	99	
Camp	4,000	3,900	97	



KTAL-TV BPCT-1135 Granted 7/24/62

© American Map Corp., 14244

Net Weekly Circulation	State County	Total Households	TV Households	%
<b>50% &amp; Over</b>	Cass	11,500	11,300	98
	Franklin	3,200	3,100	97
	Gregg	42,800	42,300	99
	Harrison	20,400	20,100	98
	Marion	4,300	4,200	98
	Morris	5,500	5,400	98
	Panola	8,600	8,400	98
	Red River	6,500	6,300	97
	Rusk	17,100	16,800	98
	Shelby	9,500	9,300	98
	Titus	8,900	8,700	98
	Upshur	12,300	12,100	98
<b>Between 25-49%</b>	<b>ARKANSAS</b>			
	Ouachita	12,600	12,300	98
	Pike	4,200	4,100	98
	Union	18,500	18,200	98
	<b>LOUISIANA</b>			
	Sabine	10,700	10,300	97
<b>Between 5-24%</b>	<b>TEXAS</b>			
	Wood	11,500	11,300	98
	<b>ARKANSAS</b>			
	Polk	6,700	6,500	97
	<b>LOUISIANA</b>			
	Jackson	6,800	6,700	99
	Lincoln	14,100	13,900	99
	Natchitoches	14,300	13,800	97
	<b>TEXAS</b>			
	Cherokee	15,500	15,100	98
Hopkins	11,300	11,100	98	
Nacogdoches	19,300	18,800	98	
Sabine	4,300	4,200	98	
San Augustine	3,300	3,200	97	
Smith	58,000	57,300	99	
<b>Station Totals</b>		<b>646,800</b>	<b>635,600</b>	<b>98</b>
<b>Net Weekly Circulation (1988)</b>				<b>394,200</b>
<b>Average Daily Circulation (1988)</b>				<b>232,600</b>

# Louisiana—Shreveport

## KTBS-TV

Ch. 3

Network Service: ABC.

Licensee: KTBS Inc., 312 E. Kings Hwy., Shreveport, LA 71104.

Studio: 312 E. Kings Hwy., Shreveport, LA 71104.

Mailing Address: Box 44227, Shreveport, LA 71134-4227.

Telephone: 318-868-3644. TWX: 510-973-4076.

Technical Facilities: Channel No. 3 (60-66 MHz). Authorized power: 100-kw visual, 20-kw aural. Antenna: 1781-ft. above av. terrain, 1801-ft. above ground, 2049-ft. above sea level.

Latitude 32° 41' 08"  
Longitude 93° 56' 00"

Transmitter: 1.5-mi. SE of Mooringsport, LA.

Multichannel TV Sound: Stereo only.

Satellite Earth Stations: Andrew, 73-meter; Andrew, 4.5-meter; RCA, 3.7-meter; AvanteK, Scientific-Atlanta receivers.

News Services: ABC, AP, UPI.

Ownership: E. Newton Wray, pres., 37.5%; George D. Wray Jr., v.p., 26.3%; Charles W. Wray, secy.-treas., 26.3%; Evelyn Wray Smith, 4.16%; Lois Wray Rowe, 2.77%; Edwin N. Wray Jr., 2.77%

Began Operation: September 3, 1955.

Represented (sales): Katz Television.

Represented (legal): Fletcher, Heald & Hildreth.

Represented (engineering): A. D. Ring & Associates, P.C.

### Personnel:

E. NEWTON WRAY, president.  
EDWIN N. WRAY JR., vice president & general manager.  
ALLAN STOLL, national sales manager.  
ORAL LINK, production manager.  
MARVIN L. PERRY JR., program manager.  
DON WIEGEL, promotion manager.  
DAVE HENDRICKS, chief engineer.  
ANDREW PONTZ, news director.  
CAROLYN LOWRY, traffic manager.  
A. DALE BEASLEY, business manager.

Highest One Hour Rate: \$3000.

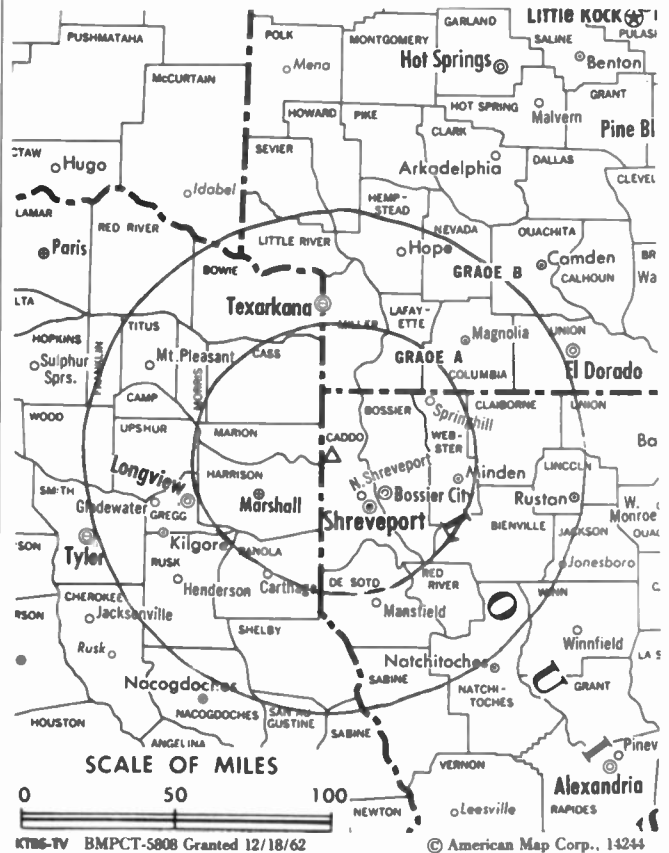
Highest 30 Sec. Rate: \$1200.

NETWORK BASE HOURLY RATE: \$1150.

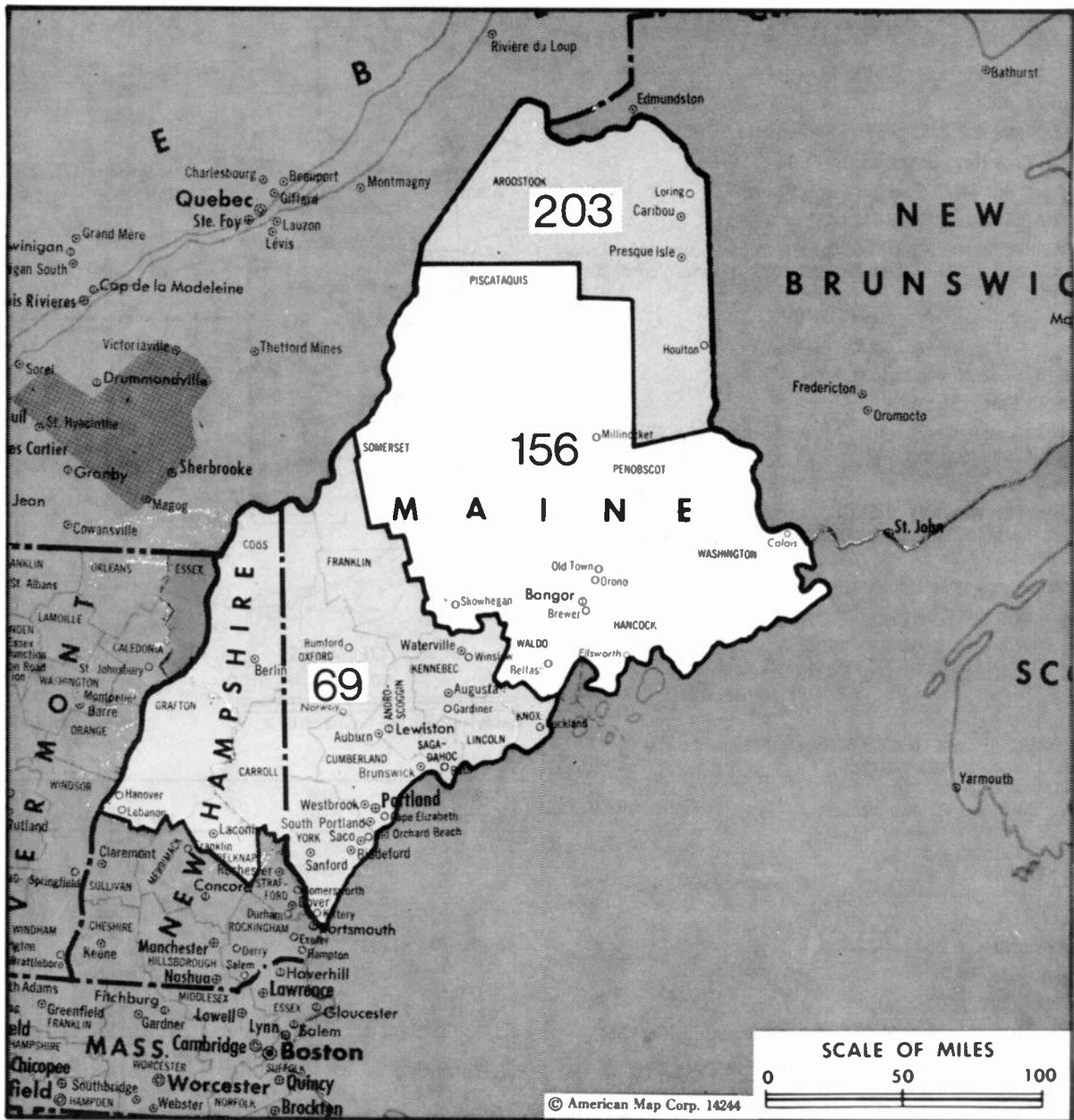
City of License: Shreveport. ADI: Shreveport, LA-Texarkana, TX. Rank: 64.

Total Households: © MSI Consumer Market Data as of 1/1/88. TV Homes, TV% and Circulation © 1988 Arbitron. County coverage based on Arbitron study.

Net Weekly Circulation	State County	Total Households	TV Households	%
<b>50% &amp; Over</b>	<b>ARKANSAS</b>			
	Columbia	9,700	9,500	98
	Hempstead	8,700	8,500	98
	Howard	5,200	5,100	98
	Lafayette	3,700	3,600	97
	Little River	5,100	5,000	98
	Miller	14,300	14,100	99
	Nevada	3,800	3,700	97
	Sevier	5,600	5,500	98
	<b>LOUISIANA</b>			
	Bienville	6,300	6,200	98
	Bossier	32,200	31,900	99
	Caddo	105,100	103,900	99
	Claiborne	6,500	6,300	98
De Soto	10,000	9,800	98	
Natchitoches	14,300	13,800	97	
Red River	3,800	3,700	97	
Sabine	10,700	10,300	97	
Webster	17,100	16,800	98	
<b>TEXAS</b>				
Bowie	30,800	30,400	99	
Camp	4,000	3,900	97	
Cass	11,500	11,300	98	
Franklin	3,200	3,100	97	



Net Weekly Circulation	State County	Total Households	TV Households	%
<b>50% &amp; Over</b>	Arkansas			
	Gregg	42,800	42,300	99
	Harrison	20,400	20,100	98
	Marion	4,300	4,200	98
	Morris	5,500	5,400	98
	Panola	8,600	8,400	98
	Rusk	17,100	16,800	98
	Shelby	9,500	9,300	98
	Titus	8,900	8,700	98
	Upshur	12,300	12,100	98
<b>Between 25-49%</b>	Arkansas			
	Union	18,500	18,200	98
	Louisiana			
	Jackson	6,800	6,700	99
	Lincoln	14,100	13,900	99
<b>Between 5-24%</b>	Arkansas			
	Ouachita	12,600	12,300	98
	Pike	4,200	4,100	98
	Polk	6,700	6,500	97
	Louisiana			
Union	8,300	8,200	99	
<b>Station Totals</b>	Texas			
	Anderson	15,100	14,800	98
	Cherokee	15,500	15,100	98
	Hopkins	11,300	11,100	98
	Smith	58,000	57,300	99
	Wood	11,500	11,300	98
	<b>Station Totals</b>	<b>676,600</b>	<b>664,800</b>	<b>98</b>
	<b>Net Weekly Circulation (1988)</b>		<b>429,300</b>	
	<b>Average Daily Circulation (1988)</b>		<b>271,300</b>	



Market	Arbitron ADI TV Households	Rank
Portland-Poland Spring, ME.....	362,100	69
Bangor, ME.....	112,400	156
Presque Isle, ME.....	29,100	203

**Market Area Commercial TV Stations**

WCSH-TV (6), WGME-TV (13), WMTW-TV (8), WPXT (51)  
 WABI-TV (5), WLBS-TV (2), WVII-TV (7)  
 WAGM-TV (8)

<b>State Cross Reference List</b> Communities That Receive Programs of Stations That are Located Elsewhere	
WMTW-TV, Portland.....	See Poland Spring, ME

<b>Maine Station Totals as of October 1, 1988</b>			
	VHF	UHF	TOTAL
Commercial Television Stations	7	1	8
Educational Television Stations	4	1	5
	11	2	13

# Maine—Bangor

## WABI-TV

Ch. 5

**Network Service:** CBS.

**Licensee:** Diversified Communications, Five Milk St., Portland, ME 04412.

**Studio:** 35 Hildreth St., Bangor, ME 04401.

**Telephone:** 207-947-8321. **TWX:** 910-240-1221.

**Technical Facilities:** Channel No. 5 (76-82 MHz). Authorized power: 40-kw visual, 6.0-kw aural. Antenna: 1316-ft. above av. terrain, 490-ft. above ground, 1710-ft. above sea level.

Latitude 44° 42' 13"  
Longitude 69° 04' 47"

**Transmitter:** Pickard Mtn., near Maine Rte. 9.

**Satellite Earth Stations:** Scientific-Atlanta, 7-meter; M/A-Com Ku-band; M/A-Com, Scientific-Atlanta receivers.

**AM Affiliate:** WABI, 5-kw, 910 kHz.

**FM Affiliate:** WYOU-FM, 5-kw, 97.1 MHz (No. 246), 1250-ft. (ABC).

**News Service:** AP.

**Ownership:** Diversified Communications, 100%. See Group Ownership of Television Stations.

**Began Operation:** January 25, 1953.

**Represented (sales):** Blair Television.

**Represented (legal):** Dow, Lohnes & Albertson.

**Represented (engineering):** Cohen, Dippell & Everist, P.C.

### Personnel:

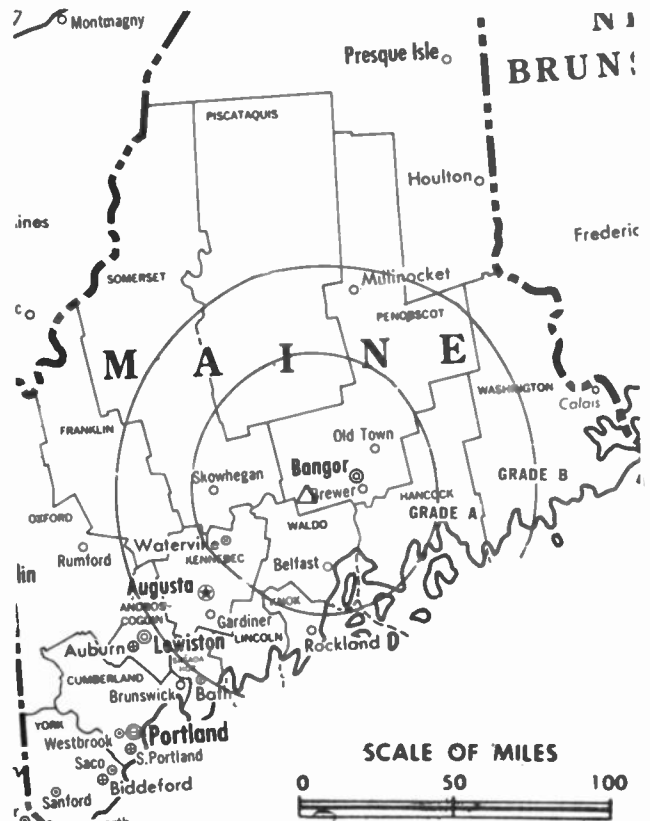
GEORGE GONYAR, general manager & national sales manager.  
JOSEPH CARR, operations manager.  
FRED MORSE, local sales manager.  
DON COLSON, news director.  
DALE CARTER, chief engineer.  
BETTI LAVERTY, promotion director.

**Highest 30 Sec. Rate:** \$575.

**NETWORK BASE HOURLY RATE:** \$1028.

**City of License:** Bangor. **ADI:** Bangor. **Rank:** 156.

Total Households: © MSI Consumer Market Data as of 1/1/88. TV Homes, TV% and Circulation © 1988 Arbitron. County coverage based on Arbitron study.



WABI-TV BPCT—840518KI Granted 7/10/84

© American Map Corp., No. 14244

Net Weekly Circulation	State County	Total Households	TV Households Households	%
<b>50% &amp; Over</b>	<b>MAINE</b>			
	Franklin	11,000	10,600	96
	Hancock	17,700	17,400	98
	Kennebec	43,100	42,200	98
	Knox	13,700	13,300	97
	Penobscot	48,700	47,900	98
	Piscataquis	6,700	6,600	99
	Somerset	16,600	16,300	98
<b>Between 5-24%</b>	Waldo	11,300	11,000	97
	Washington	13,300	12,900	97
	<b>MAINE</b>			
<b>Station Totals</b>	Aroostook	29,600	28,900	97
	Lincoln	11,000	10,800	98
	Oxford	19,100	18,800	98
<b>Net Weekly Circulation (1988)</b>		<b>241,800</b>	<b>236,700</b>	<b>98</b>
<b>Average Daily Circulation (1988)</b>				<b>149,900</b>
				<b>94,200</b>

# Maine—Bangor

## WLBZ-TV

Ch. 2

Network Service: NBC.

Licensee: WLBZ Television Inc., Box 934, Bangor, ME 04401.

Studio: 329 Mt. Hope Ave., Bangor, ME 04401.

Mailing Address: Box 934, Bangor, ME 04401.

Telephone: 207-942-4822. TWX: 710-222-1877.

Technical Facilities: Channel No. 2 (54-60 MHz). Authorized power: 51.3-kw visual, 10.2-kw aural. Antenna: 640-ft. above av. terrain, 99-ft. above ground, 941-ft. above sea level.

Latitude 44° 44' 10"  
Longitude 68° 40' 17"

Transmitter: Riders Peak, near Holden, ME.

Satellite Earth Stations: In operation.

News Services: AP, NBC, Group W Newsfeed.

Ownership: Maine Radio & Television Co., 100%. See Group Ownership of Television Stations.

Began Operation: September 12, 1954. Sale as WTWO to present owners by Murray Carpenter & wife approved May 14, 1958 by FCC (Television Digest, Vol. 14:12, 16, 20).

Represented (sales): Katz Television.

Represented (legal): Wilkinson, Barker, Knauer & Quinn.

Represented (engineering): Jules Cohen & Associates.

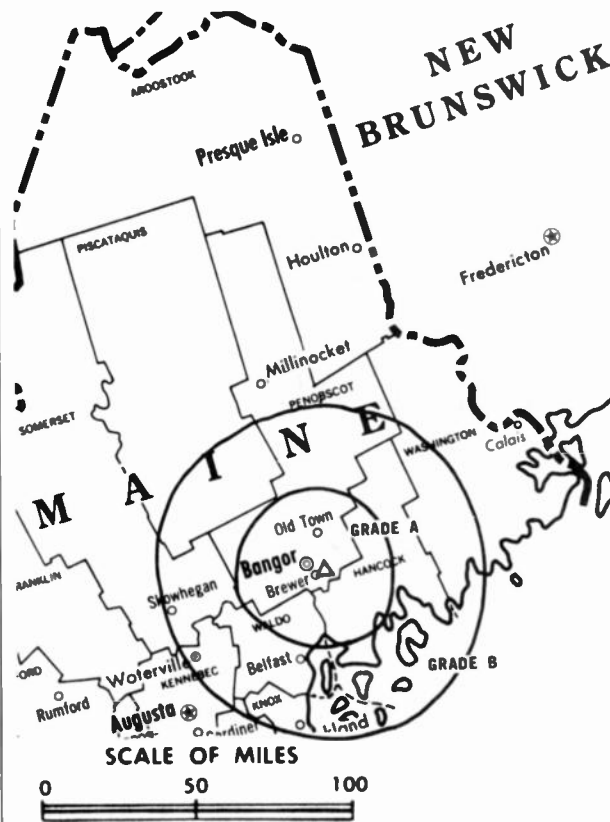
### Personnel:

MARY RINES THOMPSON, chairman of board.  
FREDERIC THOMPSON, president.  
BRUCE MCGORRILL, executive vice president.  
MARGO COBB, general manager.  
JIM HOPKINS, chief engineer.  
JIM BARTLETT, general sales manager.  
PHIL GILDART, local sales manager.  
SHARON GOSS, national sales manager.  
DON CARRIGAN, new director.  
LAURA JOYNER, promotion director.  
MARIA KREIL KAMP, business manager.

Rates: On request.

City of License: Bangor. ADI: Bangor. Rank: 156.

Total Households: © MSI Consumer Market Data as of 1/1/88. TV Homes, TV% and Circulation © 1988 Arbitron. County coverage based on Arbitron study.



WLBZ-TV BPCT-2555 Granted 12/22/58

© American Map Corp., 14244

Net Weekly Circulation	State County	Total Households	TV Households	%
<b>50% &amp; Over</b>	<b>MAINE</b>			
	Hancock	17,700	17,400	98
	Penobscot	48,700	47,900	98
	Piscataquis	6,700	6,600	99
	Somerset	16,600	16,300	98
	Waldo	11,300	11,000	97
	Washington	13,300	12,900	97
<b>Between 25-49%</b>	<b>MAINE</b>			
	Aroostook	29,600	28,900	97
	Franklin	11,000	10,600	96
	Kennebec	43,100	42,200	98
	Knox	13,700	13,300	97
<b>Station Totals</b>		<b>211,700</b>	<b>207,100</b>	<b>98</b>
<b>Net Weekly Circulation (1988)</b>				<b>140,400</b>
<b>Average Daily Circulation (1988)</b>				<b>94,900</b>



# Maine—Bangor

## WVII-TV

Ch. 7

**Network Service:** ABC.

**Licensee:** Bangor Communications Inc., 371 Target Industrial Circle, Bangor, ME 04401.

**Studio:** 371 Target Industrial Circle, Bangor, ME 04401.

**Telephone:** 207-954-6457. TWX: 710-222-1742.

**Technical Facilities:** Channel No. 7 (174-180 MHz). Authorized power: 316-kw max. visual, 31.6-kw max. aural. Antenna: 819-ft. above av. terrain, 137-ft. above ground, 1134-ft. above sea level.

Latitude 44° 45' 35"  
Longitude 68° 34' 01"

**Transmitter:** Black Cap Mtn., Eddington, ME.

**Satellite Earth Stations:** Andrew, 4.5-meter C-band; Comtech, 5-meter C-band; Andrew, Pinzone receivers.

**News Service:** AP.

**Ownership:** Seaway Communications Inc., 100%. See Group Ownership of Television Stations.

**Began Operation:** October 15, 1965. Sale to present owners by John J. Pineau approved by FCC July 23, 1982. Sale to Pineau by Downeast TV Inc., Debtor-in-possession, approved by FCC Jan. 20, 1976.

**Represented (sales):** Seltel Inc.; Metrospot Television Ltd. (Canada).

**Represented (legal):** Mullin, Rhyne, Emmons & Topel, P.C.

### Personnel:

BARBARA CYR, vice president & general manager.  
JUDITH L. VARDAMIS, program director & national sales manager.  
RON WOLFE, news director.  
MIKE STAPLES, chief engineer.  
MICHELE A. SLATER, local sales manager.  
BERNARD E. CHASE, business manager.  
V. STEPHEN ROBBINS, marketing director.

**Highest One Hour Rate:** \$5000.

**Highest 30 Sec. Rate:** \$500.

**NETWORK BASE HOURLY RATE:** \$250.

**Station also received in Canadian markets.**

**BBM Weekly Reach (Spring 1988):** 577,000.

**City of License:** Bangor. **ADI:** Bangor. **Rank:** 156.

Total Households: © MSI Consumer Market Data as of 1/1/88. TV Homes, TV% and Circulation © 1988 Arbitron. County coverage based on Arbitron study.



WVII-TV BPCT-861010KN Granted 1/29/87

© American Map Corp., No. 14244

Net Weekly Circulation	State County	Total Households	TV Households	Households %
<b>50% &amp; Over</b>	<b>MAINE</b>			
	Hancock	17,700	17,400	98
	Knox	13,700	13,300	97
	Penobscot	48,700	47,900	98
	Piscataquis	6,700	6,600	99
	Somerset	16,600	16,300	98
	Waldo	11,300	11,000	97
Washington	13,300	12,900	97	
<b>Between 25-49%</b>	<b>MAINE</b>			
	Aroostook	29,600	28,900	97
	Franklin	11,000	10,600	96
<b>Between 5-24%</b>	<b>MAINE</b>			
	Kennebec	43,100	42,200	98
	Lincoln	11,000	10,800	98
	Oxford	19,100	18,800	98
<b>Station Totals</b>		<b>241,800</b>	<b>236,700</b>	<b>98</b>
<b>Net Weekly Circulation (1988)</b>				<b>122,600</b>
<b>Average Daily Circulation (1988)</b>				<b>60,300</b>

# Maine—Portland-Poland Spring

## WMTW-TV

Ch. 8

**Network Service:** ABC.

**Licensee:** Harron Communications Corp., Poland Spring, ME 04274.

**Studio:** Box 8, Auburn, ME 04210.

**Sales Office:** 119 Middle St., Portland, ME 04412-9501.

**Telephones:** 207-775-1800, Portland; 207-782-1800, Auburn.

**TWX:** 710-221-1708.

**Technical Facilities:** Channel No. 8 (180-186 MHz). Authorized power: 105-kw visual, 17.4-kw aural. Antenna: 3871-ft. above av. terrain, 120-ft. above ground, 6374-ft. above sea level.

Latitude 44° 16' 13"  
Longitude 71° 18' 13"

**Transmitter:** Mt. Washington, NH.

**Satellite Earth Stations:** Andrew, 7.3-meter C-band; Andrew, 5-meter C-band; Prodelin, 5-meter C-band; RCA, 5-meter Ku-band; Avantek, M/A-Corn receivers.

**News Services:** AP, ABC.

**Ownership:** Harron Communications Corp. See Group Ownership of Television Stations.

**Began Operation:** August 31, 1954. Sale of 80% control to Dolphin Enterprises approved April 15, 1964 by FCC (*Television Digest*, Vol. 3:40, 41; 4:16). Sale to Mid New York Bcstg. (Harron) approved by FCC Nov. 8, 1967 (Vol. 7:46).

**Represented (sales):** Petry Television Inc.

**Represented (legal):** Hogan & Hartson.

### Personnel:

ALFRED P. RITTER, vice president & general manager.  
BERNARD AIELLO, program & operations manager.  
MARY JO SNYDER, local sales manager.  
DAVID KAUFMAN, national sales manager.  
KAREN PEDERSEN, promotion manager.  
JOHN RICKER, director of engineering.  
DICK CUSHMAN, assistant chief engineer.  
ROBYN ROSSER, production manager.  
PHYLLIS BOUCHLES, traffic manager, Auburn.  
DARLENE STERLING, traffic manager, Portland.

**Highest One Hour Rate:** \$3200.

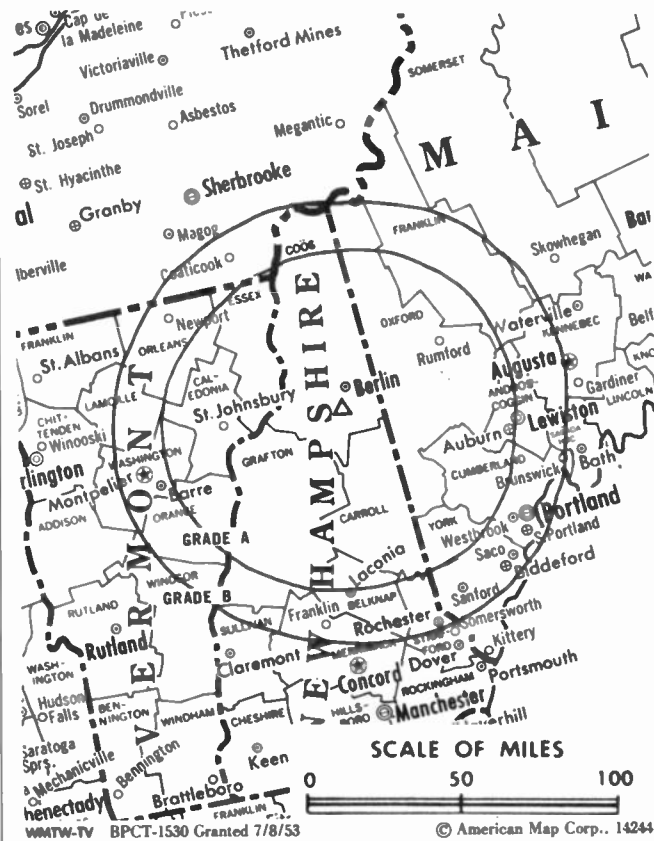
**Highest 30 Sec. Rate:** \$800.

**NETWORK BASE HOURLY RATE:** \$750.

**City of License:** Poland Spring. AOI: Portland-Poland Spring. Rank: 69.

Total Households: © MSI Consumer Market Data as of 1/1/88. TV Homes, TV% and Circulation © 1988 Arbitron. County coverage based on Arbitron study.

Net Weekly Circulation	State County	Total Households	TV Households	Households %
<b>50% &amp; Over</b>				
<b>MAINE</b>				
	Androscoggin	37,400	36,900	99
	Cumberland	88,200	86,900	99
	Franklin	11,000	10,600	96
	Kennebec	43,100	42,200	98
	Knox	13,700	13,300	97
	Lincoln	11,000	10,800	98
	Oxford	19,100	18,800	98
	Sagadahoc	12,000	11,700	98
	Somerset	16,600	16,300	98
	York	60,000	59,200	99



Net Weekly Circulation	State County	Total Households	TV Households	Households %
<b>50% &amp; Over</b>				
<b>NEW HAMPSHIRE</b>				
	Carroll	13,800	13,600	98
	Coos	13,100	12,900	98
	Grafton	25,700	24,900	97
	Strafford	33,400	32,800	98
<b>VERMONT</b>				
	Caledonia	10,300	10,100	98
	Essex	2,500	2,500	100
	Orange	9,100	8,900	98
	Orleans	8,900	8,800	99
	Washington	20,400	20,000	98
<b>Between 25-49%</b>				
<b>NEW HAMPSHIRE</b>				
	Belknap	18,200	18,000	99
	Merrimack	39,900	39,100	98
<b>VERMONT</b>				
	Lamoille	6,900	6,800	99
	Windsor	21,400	20,800	97
<b>Between 5-24%</b>				
<b>MAINE</b>				
	Piscataquis	6,700	6,600	99
	Waldo	11,300	11,000	97
<b>NEW HAMPSHIRE</b>				
	Hillsborough	115,100	113,600	99
	Rockingham	83,000	81,900	99
	Sullivan	14,800	14,400	97
<b>NEW YORK</b>				
	Essex	14,200	13,900	98
<b>VERMONT</b>				
	Chittenden	44,900	44,200	98
	Franklin	13,000	12,900	99
	Rutland	23,100	22,500	98
	Windham	16,000	15,300	96
<b>Station Totals</b>		<b>877,800</b>	<b>862,200</b>	<b>98</b>
<b>Net Weekly Circulation (1988)</b>				<b>383,600</b>
<b>Average Daily Circulation (1988)</b>				<b>190,700</b>

# Maine—Portland

## WCSH-TV

Ch. 6

**Network Service:** NBC.

**Licensee:** Maine Radio & Television Co., One Congress Square, Portland, ME 04101.

**Studio:** One Congress Square, Portland, ME 04101.

**Telephone:** 207-772-0181. TWX: 710-221-1988.

**Technical Facilities:** Channel No. 6 (82-88 MHz). Authorized power: 100-kw visual, 20-kw aural. Antenna: 2000-ft. above av. terrain, 1274-ft. above ground, 2503-ft. above sea level.

Latitude 43° 51' 32"  
Longitude 70° 42' 40"

**Transmitter:** Winn Mtn., Sebago, ME.

**Satellite Earth Stations:** 3 in operation; Satcom Technologies, 7-meter; M/A-Com receivers.

**News Services:** AP, Group W Newsfeed, NBC.

**Ownership:** Maine Radio & Television Co., 100%. See Group Ownership of Television Stations.

**Began Operation:** December 1, 1953.

**Represented (sales):** Katz Television.

**Represented (legal):** Wilkinson, Barker, Knauer & Quinn.

**Represented (engineering):** Jules Cohen & Associates.

**Personnel:**

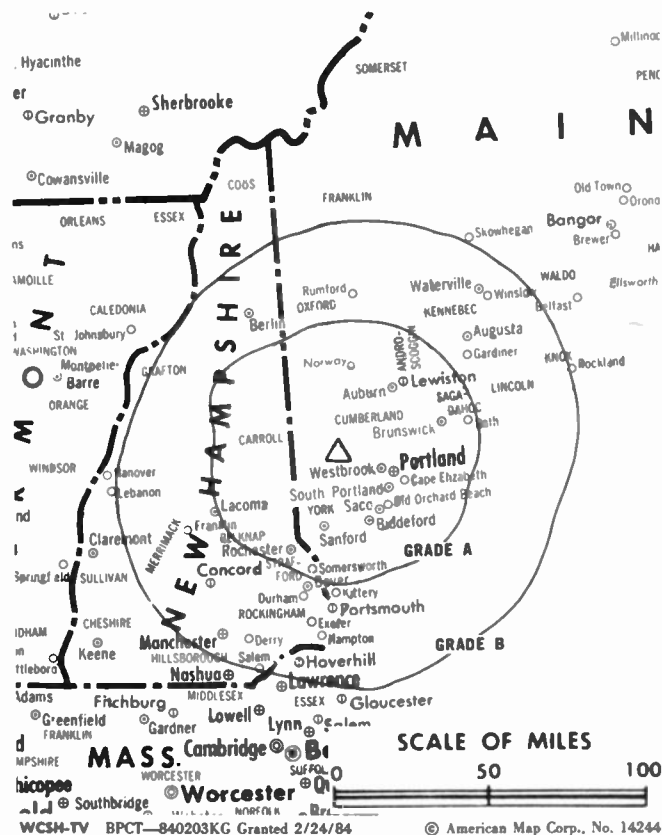
- FREDERIC L. THOMPSON, president.
- BRUCE MCGORRILL, executive vice president.
- LEW COLBY, general manager.
- FRED NUTTER, public affairs & editorial director.
- JEFFREY MARKS, news director.
- CLEM PAYEUR, chief engineer.
- RICK BASSETT, film director.

**Rates:** Not available.

**City of License:** Portland. **ADI:** Portland-Poland Spring. **Rank:** 69.

Total Households: © MSI Consumer Market Data as of 1/1/88. TV Homes, TV% and Circulation © 1988 Arbitron. County coverage based on Arbitron study.

Net Weekly Circulation	State County	Total Households	TV Households	%
<b>50% &amp; Over</b>	<b>MAINE</b>			
	Androscoggin	37,400	36,900	99
	Cumberland	88,200	86,900	99
	Franklin	11,000	10,600	96
	Kennebec	43,100	42,200	98
	Knox	13,700	13,300	97
	Lincoln	11,000	10,800	98
	Oxford	19,100	18,800	98
	Sagadahoc	12,000	11,700	98
	York	60,000	59,200	99



Net Weekly Circulation	State County	Total Households	TV Households	%
<b>50% &amp; Over</b>	<b>NEW HAMPSHIRE</b>			
	Belknap	18,200	18,000	99
	Carroll	13,800	13,600	98
	Coos	13,100	12,900	98
	Strafford	33,400	32,800	98
<b>Between 25-49%</b>	<b>MAINE</b>			
	Somerset	16,600	16,300	98
	<b>NEW HAMPSHIRE</b>			
	Merrimack	39,900	39,100	98
<b>Between 5-24%</b>	<b>VERMONT</b>			
	Caledonia	10,300	10,100	98
<b>Station Totals</b>	<b>MAINE</b>			
	Waldo	11,300	11,000	97
	<b>NEW HAMPSHIRE</b>			
	Grafton	25,700	24,900	97
	Hillsborough	115,100	113,600	99
	Rockingham	83,000	81,900	99
	Sullivan	14,800	14,400	97
<b>Net Weekly Circulation (1988)</b>		<b>690,700</b>	<b>679,000</b>	<b>98</b>
<b>Average Daily Circulation (1988)</b>				<b>358,700</b>
				<b>223,900</b>

# Maine—Portland

## WGME-TV

Ch. 13

**Network Service:** CBS.

**Licensee:** Guy Gannett Publishing Co., Broadcast Center, Northport Business Park, Portland, ME 04104.

**Studio:** Broadcast Center, Northport Business Park, Portland, ME 04104.

**Telephone:** 207-797-9330.

**Technical Facilities:** Channel No. 13 (210-216 MHz). Authorized power: 295-kw visual, 29.5-kw aural. Antenna: 1610-ft. above av. terrain, 1619-ft. above ground, 2049-ft. above sea level.

Latitude 43° 55' 28"  
Longitude 70° 29' 28"

**Transmitter:** Brown Hill, Raymond.

**Satellite Earth Stations:** 3 C-band; 1 Ku-band; M/A-Com, Scientific-Atlanta receivers.

**News Services:** AP, CBS.

**Ownership:** Guy Gannett Publishing Co. See Group Ownership of Television Stations.

**Began Operation:** May 16, 1954.

**Represented (sales):** Blair Television.

**Represented (legal):** Dow, Lohnes & Albertson.

**Represented (engineering):** Lohnes & Culver.

**Personnel:**

DAVID KING, vice president & general manager.  
WILLIAM WHITTEN, general sales manager.  
FRED DESJARDINS, chief engineer.  
TOWLE TOMPKINS, operations manager.  
JEANNINE LEFEVRE, national sales manager.  
JIM SANDERS, news director.  
CASSANDRA SPUDIC, promotion director.  
WAYNE BEAROR, business manager.

**Highest One Hour Rate:** \$5500.

**Highest 30 Sec. Rate:** \$1000.

**NETWORK BASE HOURLY RATE:** \$1000.

**City of License:** Portland. ADI: Portland-Poland Spring. Rank: 69.

Total Households: © MSI Consumer Market Data as of 1/1/88. TV Homes, TV% and Circulation © 1988 Arbitron. County coverage based on Arbitron study.

Net Weekly Circulation	State County	Total Households	TV Households	%
<b>MAINE</b>				
<b>50% &amp; Over</b>	Androscoggin	37,400	36,900	99
	Cumberland	88,200	86,900	99
	Kennebec	43,100	42,200	98
	Knox	13,700	13,300	97
	Lincoln	11,000	10,800	98



WGME-TV BMPCT—2508 Granted 11/1/59

© American Map Corp., No. 14244

Net Weekly Circulation	State County	Total Households	TV Households	%
<b>50% &amp; Over</b>	Oxford	19,100	18,800	98
	Sagadahoc	12,000	11,700	98
	York	60,000	59,200	99
<b>NEW HAMPSHIRE</b>				
	Coos	13,100	12,900	98
<b>MAINE</b>				
<b>Between 25-49%</b>	Franklin	11,000	10,600	96
	Somerset	16,600	16,300	98
<b>NEW HAMPSHIRE</b>				
	Belknap	18,200	18,000	99
	Carroll	13,800	13,600	98
	Strafford	33,400	32,800	98
<b>MAINE</b>				
<b>Between 5-24%</b>	Waldo	11,300	11,000	97
<b>NEW HAMPSHIRE</b>				
	Grafton	25,700	24,900	97
	Merrimack	39,900	39,100	98
	Rockingham	83,000	81,900	99
<b>Station Totals</b>		<b>550,500</b>	<b>540,900</b>	<b>98</b>
<b>Net Weekly Circulation (1988)</b>			<b>282,600</b>	
<b>Average Daily Circulation (1988)</b>			<b>159,400</b>	

# Maine—Portland

**WPXT**

**Ch. 51**

**Network Service:** Fox.

**Licensee:** Portland Broadcasting Inc., 2320 Congress St., Portland, ME 04102.

**Studio:** 2320 Congress St., Portland, ME 04102.

**Telephone:** 207-774-0051.

**Technical Facilities:** Channel No. 51 (692-698 MHz). Authorized power: 3011-kw max. visual, 301-kw max. aural. Antenna: 917-ft. above av. terrain, 697-ft. above ground, 1177-ft. above sea level.

Latitude 43° 51' 05.50"  
Longitude 70° 19' 40.00"

**Transmitter:** 2.5-mi. S of Gray.

**Multichannel TV Sound:** Stereo only.

**Satellite Earth Stations:** Comtech C-band; Vertex Ku-band; Chapparral C-band; M/A-Com, Pinzone, Standard Communications, Scientific-Atlanta receivers.

**Ownership:** Bride Communications Inc., 100%. John W. Bride, pres.-treas., 79.00%; John W. Bride Trustee, for Christopher M. Bride & John H. Bride, 21.00%; Douglas P. Finck, exec. v.p.-secy. Bride has interest in WKSQ(FM), Ellsworth, ME.

**Began Operation:** September 14, 1986. FCC approved transfer of control to present owner Oct 6, 1986.

**Represented (sales):** Seltel Inc.

**Represented (legal):** Hopkins, Sutter, Hamel & Park.

**Represented (engineering):** Ray Goudreau.

**Personnel:**

JOSH MCGRAW, general manager.  
TONY PALMINTERI, general sales manager.  
MARK BECK, chief engineer.  
JENNIFER DENNISON, program & operations manager.  
DOREEN MORGAN, promotion manager.

**Highest 30 Sec. Rate:** \$350.

**City of License:** Portland. ADI: Portland-Poland Spring. Rank: 69.

Total Households: © MSI Consumer Market Data as of 1/1/88. TV Homes, TV% and Circulation © 1988 Arbitron. County coverage based on Arbitron study.



Net Weekly Circulation	State County	Total Households	TV Households	%
<b>50% &amp; Over</b>				
<b>MAINE</b>				
	Androscoggin	37,400	36,900	99
<b>Between 25-49%</b>				
<b>MAINE</b>				
	Cumberland	88,200	86,900	99
	Kennebec	43,100	42,200	98
	Sagadahoc	12,000	11,700	98
	York	60,000	59,200	99
<b>Between 5-24%</b>				
<b>MAINE</b>				
	Franklin	11,000	10,600	96
	Knox	13,700	13,300	97
	Lincoln	11,000	10,800	98
	Oxford	19,100	18,800	98
<b>Station Totals</b>		<b>295,500</b>	<b>290,400</b>	<b>98</b>
<b>Net Weekly Circulation (1988)</b>			<b>101,300</b>	
<b>Average Daily Circulation (1988)</b>			<b>39,700</b>	

# Maine—Presque Isle

## WAGM-TV

Ch. 8

**Network Service:** CBS, NBC, ABC.

**Licensee:** NEPSK Inc., 56 W. 45th St., New York, NY 10039.

**Studio:** U.S. Hwy. 1 & Parkhurst Road, Presque Isle, ME 04769.

**Mailing Address:** Box 1149, Presque Isle, ME 04769.

**Telephone:** 207-764-4461. TWX: 710-229-1631.

**Technical Facilities:** Channel No. 8 (180-186 MHz). Authorized power: 58.9-kw visual, 12.9-kw aural. Antenna: 350-ft. above av. terrain, 292-ft. above ground, 962-ft. above sea level.

Latitude	46°	43'	44"
Longitude	68°	00'	07"

**Transmitter:** U.S. Hwy. 1 & Parkhurst Rd.

**Satellite Earth Stations:** Comtech, 5-meter C-band; 3 Harris, 4.6-meter Ku-band; Star, 3.6-meter; M/A-Com, Standard Communications receivers.

**Ownership:** NEPSK Inc. Thomas P. Shelburne III, chmn.-pres., 52.90%; Peter P. Kozloski, v.p.-secy.-treas., 39.80%.

**Began Operation:** October 13, 1956. Sale of 94.8% to Hildreth family by Harold Glidden approved Sept. 19, 1956 by FCC (*Television Digest*, Vol. 13:39). Sale to present owner approved Feb. 8, 1984.

**Represented (sales):** Katz Television.

**Represented (legal):** Koteen & Naftalin.

**Represented (engineering):** Jules Cohen & Associates.

### Personnel:

THOMAS P. SHELburne III, chief operating officer.  
 NORMAN W. JOHNSON, v.p., general manager & national sales manager.  
 EDGAR DERY, chief engineer.  
 RON MADORE, sales manager, northern district.

**Highest 30 Sec. Rate:** \$300.

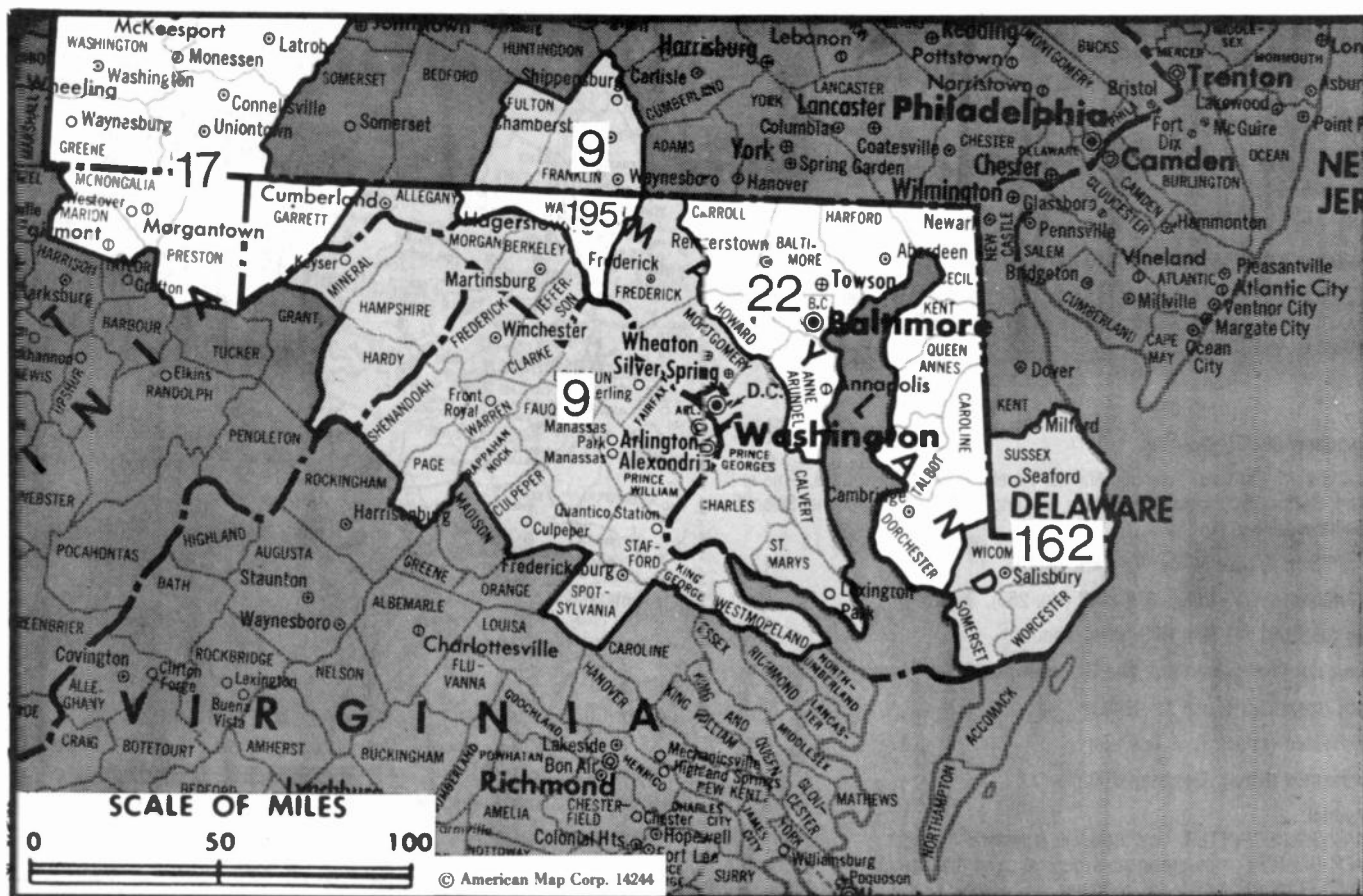
**NETWORK BASE HOURLY RATE:** \$450.

**City of License:** Presque Isle. **ADI:** Presque Isle. **Rank:** 203.

Total Households: © MSI Consumer Market Data as of 1/1/88. TV Homes, TV% and Circulation © 1988 Arbitron. County coverage based on Arbitron study.



Net Weekly Circulation	State County	Total Households	TV Households	Households %
<b>MAINE</b>				
<b>50% &amp; Over</b>	Aroostook	29,600	28,900	97
<b>Station Totals</b>		<b>29,600</b>	<b>28,900</b>	<b>98</b>
<b>Net Weekly Circulation (1988)</b>			<b>26,000</b>	
<b>Average Daily Circulation (1988)</b>			<b>20,100</b>	



Market	Arbitron ADI TV Households	Rank
Washington, DC	1,592,800	9
Pittsburgh, PA	1,192,200	17
Baltimore, MD	902,800	22
Salisbury, MD	88,300	162
Hagerstown, MD	40,900	195

Market Area Commercial TV Stations
WDCATV (20), WFTY (50), WJLA-TV (7), WRC-TV (4), WTKK (66), WTTG (5), WUSA (9) KDKA-TV (2), WPCB-TV (40), WPGH-TV (53), WPTT-TV (22), WPXI (11), WTAE-TV (4) WBAL-TV (11), WBFF (45), WHSV (24), WJZ-TV (13), WMAR-TV (2), WNUV-TV (54) WBDC-TV (16), WMDT (47) WHAG-TV (25), WJAL (68)

**PRESTO!!!**  
 Television Digest now offers instant access to its news services via electronic delivery.  
 For details, call: 202-872-9200

Maryland Station Totals as of October 1, 1988			
	VHF	UHF	TOTAL
Commercial Television Stations	3	7	10
Educational Television Stations	0	6	6
	3	13	16

# Maryland—Baltimore

## WBAL-TV

Ch. 11

**Network Service:** CBS.

**Licensee:** Hearst Corp., Radio & TV Division, Maryland's Broadcast Center, Baltimore, MD 21211.

**Studio:** Maryland's Broadcast Center, Baltimore, MD 21211.

**Telephone:** 301-467-3000. **TWX:** 710-234-1086.

**Technical Facilities:** Channel No. 11 (198-204 MHz). Authorized power: 316-kw visual, 31.6-kw aural. Antenna: 1000-ft. above av. terrain, 998-ft. above ground, 1318-ft. above sea level.

Latitude 39° 20' 05"  
Longitude 76° 39' 03"

**Transmitter:** 3800 Hooper Ave.

**Satellite Earth Stations:** Scientific-Atlanta, 7-meter C-band; Microdyne, 7-meter C-band; Satcom Technologies, 5.5-meter Ku-band; M/A-Com, Microdyne, Scientific-Atlanta receivers.

**AM Affiliate:** WBAL, 50-kw, 1090 kHz (NBC).

**FM Affiliate:** WIYY, 20-kw, 97.9 MHz (No. 250), 960-ft.

**News Services:** AP, UPI, CBS, CNN, Conus.

**Ownership:** The Hearst Corp. See Group Ownership of Television Stations.

**Began Operation:** March 11, 1948.

**Represented (sales):** Blair Television.

**Represented (legal):** Dempsey & Koplovitz.

### Personnel:

MALCOLM D. POTTER, vice president & general manager.  
JACK GILMORE, vice president & general sales manager.  
DAVID ELMORE, local sales manager.  
KRISTIN LONG, national sales manager.  
LYNN McINTYRE, program director.  
KERRY RICHARDS, promotion director.  
FRANK GRAHAM, news director.  
JOHN COOKE, executive producer.  
J. SYDNEY KING, community services manager.  
TOM BENTSEN, director of engineering.  
GORDON JONES, business manager.  
KAREN MEEKINS, marketing director.

**Rates:** Not available.

**City of License:** Baltimore. **ADI:** Baltimore. **Rank:** 22.

Total Households: © MSI Consumer Market Data as of 1/1/88. TV Homes, TV% and Circulation © 1988 Arbitron. County coverage based on Arbitron study.

Net Weekly Circulation	State County	Total Households	TV Households	%
<b>50% &amp; Over</b>	<b>MARYLAND</b>			
	Anne Arundel	142,700	142,000	100
	Baltimore	257,700	256,600	100
	Caroline	9,100	9,000	99
	Carroll	38,900	38,700	99
	Cecil	23,100	23,000	100
	Dorchester	11,400	11,300	99
	Harford	54,400	54,100	99
	Howard	55,100	54,800	100
	Kent	6,600	6,500	98
	Queen Annes	10,700	10,600	99
	Talbot	11,200	11,100	99
	Baltimore City	281,700	280,400	100
	<b>PENNSYLVANIA</b>			
	Adams	24,900	24,300	98
	<b>Between 25-49%</b>	<b>DELAWARE</b>		
Kent		36,800	36,500	99
Sussex		41,100	40,600	99
<b>MARYLAND</b>				
Calvert		14,500	14,300	99
Frederick	46,000	45,700	99	
Wicomico	26,100	25,900	99	
Worcester	14,300	14,100	99	



Net Weekly Circulation	State County	Total Households	TV Households	%
<b>Between 25-49%</b>	<b>PENNSYLVANIA</b>			
	Franklin	44,700	43,300	97
<b>Between 5-24%</b>	<b>VIRGINIA</b>			
	Warren	8,900	8,800	99
	<b>DISTRICT OF COLUMBIA</b>			
	Dist Of Columbia	253,100	250,600	99
	<b>MARYLAND</b>			
	Charles	27,800	27,500	99
	Montgomery	245,500	244,600	100
	Prince Georges	240,600	239,800	100
	St Marys	22,500	22,300	99
	Somerset	6,800	6,700	99
	Washington	40,900	40,600	99
	<b>NEW JERSEY</b>			
	Salem	25,000	24,600	98
	<b>PENNSYLVANIA</b>			
	Cumberland	71,800	70,500	98
Dauphin	95,900	94,100	98	
Lancaster	141,800	137,100	97	
York	126,100	123,800	98	
<b>VIRGINIA</b>				
Arlington	129,800	129,200	99	
Fairfax	266,400	265,500	100	
Frederick	20,600	20,400	99	
King George	4,000	4,000	100	
Loudoun	23,900	23,600	99	
Page	7,600	7,600	100	
Prince William	60,600	60,200	99	
Shenandoah	11,300	11,200	99	
Stafford	16,200	16,000	99	
<b>WEST VIRGINIA</b>				
Berkeley	19,700	19,600	99	
Jefferson	12,300	12,200	99	
Morgan	4,500	4,400	98	
<b>Station Totals</b>		<b>3,034,600</b>	<b>3,007,700</b>	<b>99</b>
<b>Net Weekly Circulation (1988)</b>				<b>1,094,600</b>
<b>Average Daily Circulation (1988)</b>				<b>556,600</b>



# Maryland—Baltimore

**WBFF**

**Ch. 45**

**Network Service:** Fox.

**Licensee:** Chesapeake Television Inc., 3500 Parkdale Ave., Baltimore, MD 21211.

**Studio:** 3500 Parkdale Ave., Baltimore, MD 21211.

**Telephone:** 301-462-4500. **TWX:** 710-234-1009.

**Fax:** 301-462-5647.

**Technical Facilities:** Channel No. 45 (656-662 MHz). Authorized power: 1589-kw visual. Antenna: 1056-ft. above av. terrain, 1039-ft. above ground, 1329-ft. above sea level.

Latitude 39° 20' 10"  
Longitude 76° 38' 59"

Holds CP for change to 1292-kw max. visual, 1238-ft. above av. terrain, 1259-ft. above ground, 1549-ft. above sea level. BMPCT-870422KH.

**Transmitter:** 0.24-mi. NNW of intersection of Hooper Ave. & 41st St., Baltimore.

**Ownership:** Commercial Radio Institute Inc., 100%. See Group Ownership of Television Stations.

**Began Operation:** April 11, 1971.

**Represented (sales):** Sektel Inc.

**Represented (legal):** Fisher, Wayland, Cooper & Leader.

**Represented (engineering):** Carl T. Jones Corp.

**Personnel:**

- CAROLYN C. SMITH, president.
- DAVID D. SMITH, executive vice president.
- BRUCE LUMPKIN, general manager.
- KEN WALTER, general sales manager.
- KIM LAXTON, national sales manager.
- DWIGHT WEEMS, production manager.
- GEORGE LEWIS, special programs manager.
- SHARON WYLIE, public affairs manager.
- DENNIS WINTERS, chief engineer.
- MIKE SCHROEDER, promotion manager.
- DAVID B. AMY, controller.

**Highest 30 Sec. Rate:** \$750.

**City of License:** Baltimore. **ADI:** Baltimore. **Rank:** 22.

Total Households: © MSI Consumer Market Data as of 1/1/88. TV Homes, TV% and Circulation © 1988 Arbitron. County coverage based on Arbitron study.

Net Weekly Circulation	State County	Total Households	TV Households	%
<b>50% &amp; Over</b>	<b>MARYLAND</b>			
	Baltimore City	281,700	280,400	100
<b>Between 25-49%</b>	<b>MARYLAND</b>			
	Anne Arundel	142,700	142,000	100
	Baltimore	257,700	256,600	100
	Carroll	38,900	38,700	99
	Harford	54,400	54,100	99
	Howard	55,100	54,800	100
	Kent	6,600	6,500	98
	Queen Annes	10,700	10,600	99
<b>Between 5-24%</b>	<b>DELAWARE</b>			
	Kent	36,800	36,500	99



Net Weekly Circulation	State County	Total Households	TV Households	%
<b>Between 5-24%</b>	<b>MARYLAND</b>			
	Calvert	14,500	14,300	99
	Caroline	9,100	9,000	99
	Cecil	23,100	23,000	100
	Charles	27,800	27,500	99
	Dorchester	11,400	11,300	99
	Frederick	46,000	45,700	99
	Montgomery	245,500	244,600	100
	Prince Georges	240,600	239,800	100
	St Marys	22,500	22,300	99
	Washington	40,900	40,600	99
	<b>PENNSYLVANIA</b>	Adams	24,900	24,300
Cumberland		71,800	70,500	98
Franklin		44,700	43,300	97
Lancaster		141,800	137,100	97
Perry		14,800	14,400	98
York		126,100	123,800	98
<b>VIRGINIA</b>	Arlington	129,800	129,200	99
	Clarke	3,900	3,900	100
	Fairfax	266,400	265,500	100
	Frederick	20,600	20,400	99
	Shenandoah	11,300	11,200	99
<b>WEST VIRGINIA</b>	Warren	8,900	8,800	99
	Jefferson	12,300	12,200	99
<b>Station Totals</b>		<b>2,454,500</b>	<b>2,434,000</b>	<b>99</b>
<b>Net Weekly Circulation (1988)</b>				<b>577,700</b>
<b>Average Daily Circulation (1988)</b>				<b>201,700</b>

# Maryland—Baltimore

## WHSW

Ch. 24

**Network Service:** Home Shopping Network.

**Licensee:** Silver King Bcstg. of Maryland, 4820 Seton Dr., Baltimore, MD 21215.

**Studio:** 4820 Seton Dr., Baltimore, MD 21215.

**Telephone:** 301-358-2400. **Fax:** 301-764-7232.

**Technical Facilities:** Channel No. 24 (530-536 MHz). Authorized power: 1180-kw max. visual, 118-kw max. aural. Antenna: 1073-ft. above av. terrain, 900-ft. above ground, 1405-ft. above sea level.

Latitude	39°	17'	15"
Longitude	76°	45'	38"

**Transmitter:** WNUV-TV transmitter site.

**Satellite Earth Stations:** Weatherscan, 3.9-meter C-band; M/A-Com, 3-meter C-band; DX Engineering, M/A-Com receivers.

**Ownership:** Silver King Broadcasting Inc., 100%. See Group Ownership of Television Stations.

**Began Operation:** December 24, 1985. Sale to present owner by Sam Moore, et al., approved by FCC Nov. 6, 1986 (*Television Digest*, Vol. 26:33, 45).

**Represented (legal):** Dow, Lohnes & Albertson.

**Represented (engineering):** Jules Cohen & Associates, P.C.

### Personnel:

KENNETH BECKER, vice president & station manager.  
 BARBARA JOSLIN, sales manager.  
 BRAD FOLTYN, program manager.  
 JAMES VEST, chief engineer.  
 SUE BUSCHMAN, business manager.

**Highest One Hour Rate:** \$5000.



**Highest 30 Sec. Rate:** \$400.

**Arbitron Data:** Not available.

**City of License:** Baltimore. **ADI:** Baltimore. **Rank:** 22.

# Maryland—Baltimore

**WJZ-TV**

Ch. 13

**Network Service:** ABC.

**Licensee:** Group W Television Inc., Television Hill, Baltimore, MD 21211.

**Studio:** Television Hill, Baltimore, MD 21211.

**Telephone:** 301-466-0013. **TWX:** 301-955-1178.

**Technical Facilities:** Channel No. 13 (210-216 MHz). Authorized power: 316-kw visual, 31.6-kw aural. Antenna: 990-ft. above av. terrain, 998-ft. above ground, 1318-ft. above sea level.

Latitude 39° 20' 4.30"  
Longitude 76° 39' 2.80"

**Transmitter:** Television Hill.

**Multichannel TV Sound:** Stereo only.

**Satellite Earth Station:** Transmit/receive Scientific-Atlanta, 10-meter; Scientific-Atlanta receivers.

**News Services:** AP, UPI.

**Ownership:** Group W—Westinghouse Broadcasting. See Group Ownership of Television Stations.

**Began Operation:** November 2, 1948. Sale to present owner by Ben & Herman Cohen families approved June 27, 1957, by FCC (Television Digest, Vol. 13:18, 19, 26).

**Represented (sales):** Group W Television Sales.

**Personnel:**

- JONATHAN KLEIN, vice president & general manager.
- DANA FITZGERALD, general sales manager.
- PATRICK GIAMMARISE, local sales manager.
- RUTH HELTNE, national sales manager.
- MICHAEL EASTERLING, program director.
- KAREN SOBEK, operations manager.
- NATALEA BROWN, news director.
- PHIL ARRINGTON, creative services, marketing & promotion manager.
- JENNIFER POWELL, human resources manager.
- BOB ROSS, director of broadcast operations & engineering.
- LYNN ALFORD, controller/business manager.
- PHYLLIS SHELTON, community affairs manager.

**Rates:** On request.

**NETWORK BASE HOURLY RATE:** \$1925.

**City of License:** Baltimore. **ADI:** Baltimore. **Rank:** 22.

Total Households: © MSI Consumer Market Data as of 1/1/88. TV Homes, TV% and Circulation © 1988 Arbitron. County coverage based on Arbitron study.

Net Weekly Circulation	State County	Total Households	TV Households	%
<b>50% &amp; Over</b>	<b>MARYLAND</b>			
	Anne Arundel	142,700	142,000	100
	Baltimore	257,700	256,600	100
	Caroline	9,100	9,000	99
	Carroll	38,900	38,700	99
	Cecil	23,100	23,000	100
	Dorchester	11,400	11,300	99
	Harford	54,400	54,100	99
	Howard	55,100	54,800	100
	Kent	6,600	6,500	98
	Queen Annes	10,700	10,600	99
	Talbot	11,200	11,100	99
	Baltimore City	281,700	280,400	100
	<b>Between 25-49%</b>	<b>DELAWARE</b>		
Kent		36,800	36,500	99
Sussex		41,100	40,600	99
<b>MARYLAND</b>	Allegany	29,200	29,000	99
	Calvert	14,500	14,300	99
	Frederick	46,000	45,700	99



Net Weekly Circulation	State County	Total Households	TV Households	%
<b>Between 25-49%</b>	Wicomico	26,100	25,900	99
	Worcester	14,300	14,100	99
<b>PENNSYLVANIA</b>	Adams	24,900	24,300	98
	Franklin	44,700	43,300	97
	York	126,100	123,800	98
	<b>DISTRICT OF COLUMBIA</b>			
<b>Between 5-24%</b>	Dist Of Columbia	253,100	250,600	99
	<b>MARYLAND</b>			
	Charles	27,800	27,500	99
	Montgomery	245,500	244,600	100
	Prince Georges	240,600	239,800	100
	St Marys	22,500	22,300	99
	Somerset	6,800	6,700	99
	Washington	40,900	40,600	99
	<b>NEW JERSEY</b>			
	Salem	25,000	24,600	98
	<b>PENNSYLVANIA</b>			
	Cumberland	71,800	70,500	98
	Lancaster	141,800	137,100	97
	<b>VIRGINIA</b>			
Arlington	129,800	129,200	99	
Culpeper	8,500	8,400	99	
Fairfax	266,400	265,500	100	
Fauquier	14,400	14,200	99	
Frederick	20,600	20,400	99	
Loudoun	23,900	23,600	99	
Prince William	60,600	60,200	99	
Spotsylvania	20,200	20,000	99	
Stafford	16,200	16,000	99	
Warren	8,900	8,800	99	
<b>WEST VIRGINIA</b>				
Berkeley	19,700	19,600	99	
Jefferson	12,300	12,200	99	
Mineral	10,300	10,200	99	
<b>Station Totals</b>		<b>2,993,900</b>	<b>2,968,200</b>	<b>99</b>
<b>Net Weekly Circulation (1988)</b>			<b>1,140,700</b>	
<b>Average Daily Circulation (1988)</b>			<b>624,200</b>	

# Maryland—Baltimore

## WMAR-TV

Ch. 2

Network Service: NBC.

Licensee: Gillett Bcstg. of Maryland Inc., 6400 York Rd., Baltimore, MD 21212.

Studio: 6400 York Rd., Baltimore, MD 21212.

Telephone: 301-377-2222. TWX: 310-374-6564.

Fax: 301-377-0493.

Technical Facilities: Channel No. 2 (54-60 MHz). Authorized power: 100-kw visual, 11-kw aural. Antenna: 1000-ft. above av. terrain, 999-ft. above ground, 1319-ft. above sea level.

Latitude 39° 20' 04.30"  
Longitude 76° 39' 02.80"

Transmitter: Television Hill, 3724 Parkdale Ave.

Multichannel TV Sound: Stereo only.

Satellite Earth Stations: Transmit/receive Dalsat, 3.2-meter Ku-band; AFC, 3.2-meter Ku-band; Harris, 3-meter Ku-band; Harris, 6-meter Ku-band; Scientific-Atlanta, 7-meter C-band; DX Engineering, Harris, M/A-Com, Scientific-Atlanta receivers.

News Services: AP, NBC, UPI.

Ownership: Gillett Communications Co. See Group Ownership of Television Stations.

Began Operation: October 27, 1947. Sale to present owner by Times Mirror approved by FCC Sept. 4, 1986 (Television Digest, Vol. 26:28). Previous sale to Times Mirror by Abell Communications approved simultaneously.

Represented (sales): TeleRep Inc.

Represented (legal): Pepper & Corazzini.

### Personnel:

ARNOLD J. KLEINER, president & general manager.  
HOWARD ZEIDEN, vice president, sales.  
JOSEPH M. BRUNO, vice president, engineering.  
EMILY BARR, director, broadcast operations.  
GARY WORDLAW, news director.  
LEN WEINSTEIN, local sales manager.  
MARK PISTLER, national sales manager.  
ROBERT IMHOFF, business manager.

Highest 30 Sec. Rate: \$5000.

City of License: Baltimore. ADI: Baltimore. Rank: 22.

Total Households: © MSI Consumer Market Data as of 1/1/88. TV Homes, TV% and Circulation © 1988 Arbitron. County coverage based on Arbitron study.

Net Weekly Circulation	State County	Total Households	TV Households	%
<b>50% &amp; Over</b>	<b>DELAWARE</b>			
	Sussex	41,100	40,600	99
	<b>MARYLAND</b>			
	Anne Arundel	142,700	142,000	100
	Baltimore	257,700	256,600	100
	Caroline	9,100	9,000	99
	Carroll	38,900	38,700	99
	Cecil	23,100	23,000	100
	Dorchester	11,400	11,300	99
	Harford	54,400	54,100	99
	Howard	55,100	54,800	100
	Kent	6,600	6,500	98
	Queen Annes	10,700	10,600	99
	Talbot	11,200	11,100	99
	Wicomico	26,100	25,900	99
	Worcester	14,300	14,100	99
	Baltimore City	281,700	280,400	100
<b>Between 25-49%</b>	<b>DELAWARE</b>			
	Kent	36,800	36,500	99
	<b>MARYLAND</b>			
	Calvert	14,500	14,300	99
	Frederick	46,000	45,700	99
	St Marys	22,500	22,300	99
	Somerset	6,800	6,700	99
	Washington	40,900	40,600	99
	<b>PENNSYLVANIA</b>			
	Adams	24,900	24,300	98
Franklin	44,700	43,300	97	



Net Weekly Circulation	State County	Total Households	TV Households	%
<b>Between 25-49%</b>	York	126,100	123,800	98
	<b>VIRGINIA</b>			
	Rappahannock	2,500	2,500	100
	Warren	8,900	8,800	99
	<b>WEST VIRGINIA</b>			
Jefferson	12,300	12,200	99	
<b>Between 5-24%</b>	<b>DISTRICT OF COLUMBIA</b>			
	Dist Of Columbia	253,100	250,600	99
	<b>DELAWARE</b>			
	New Castle	148,200	147,600	100
	<b>MARYLAND</b>			
	Charles	27,800	27,500	99
	Montgomery	245,500	244,600	100
	Prince Georges	240,600	239,800	100
	<b>NEW JERSEY</b>			
	Salem	25,000	24,600	98
	<b>PENNSYLVANIA</b>			
	Cumberland	71,800	70,500	98
	Fulton	5,400	5,100	95
	Lancaster	141,800	137,100	97
	<b>VIRGINIA</b>			
Arlington	129,800	129,200	99	
Culpeper	8,500	8,400	99	
Fairfax	266,400	265,500	100	
Fauquier	14,400	14,200	99	
Frederick	20,600	20,400	99	
Loudoun	23,900	23,600	99	
Page	7,600	7,600	100	
Prince William	60,600	60,200	99	
Stafford	16,200	16,000	99	
Westmoreland	5,800	5,700	98	
<b>WEST VIRGINIA</b>				
Berkeley	19,700	19,600	99	
Hampshire	5,900	5,800	98	
<b>Station Totals</b>		<b>3,109,600</b>	<b>3,083,300</b>	<b>99</b>
<b>Net Weekly Circulation (1988)</b>			<b>1,164,100</b>	
<b>Average Daily Circulation (1988)</b>			<b>638,600</b>	

# Maryland—Baltimore

**WNUV-TV**

Ch. 54

**Network Service:** None, independent.

**Licensee:** New-Vision Associates Ltd. Partnership, 6317 Park Heights Ave., Baltimore, MD 21215.

**Studio:** 3001 Druid Park Dr., Baltimore, MD 21215.

**Telephone:** 301-462-5400. TWX: 910-333-6575.

**Fax:** 301-523-4319.

**Technical Facilities:** Channel No. 54 (710-716 MHz). Authorized power: 4680-kw max. visual, 468-kw max. aural. Antenna: 1150-ft. above av. terrain, 1000-ft. above ground, 1505-ft. above sea level.

Latitude 39° 17' 15"  
Longitude 76° 45' 38"

**Transmitter:** 0.37-mi. W of Rolling Rd., 0.16-mi. N of U.S. 40, Catonsville.

**Satellite Earth Stations:** Microdyne, 3.7-meter; Microdyne, 5-meter; Microdyne, 7-meter; Microdyne, M/A-Com receivers.

**Ownership:** Samuel S. Kravetz, pres., 27.0%; Isaac S. Blonder, v.p., 12.5%; Frances C. Gaguine, 12.5%; Estate of Bernard Salditch, 12.5%; Ben H. Tongue, 12.5%; Dorothy H. Kravetz, secy., 9.20%; Diane F. Kravetz, 4.60%; Richard Kravetz, 4.60%; Katherine Kravetz, 4.60%

**Began Operation:** July 1, 1982.

**Represented (sales):** Katz Independent TV Sales.

**Represented (engineering):** Moffet, Larson & Johnson.

**Personnel:**

- SAMUEL KRAVETZ, general manager.
- MANNY PAIGE, general sales manager.
- MARK SALDITCH, program director.
- PAUL GARNET, chief engineer.
- GERALD LISS, associate general manager.
- ANNA COSBY, promotion director.
- COLLETTE LEONARD, business manager.

**Highest 30 Sec. Rate:** \$400.

**City of License:** Baltimore. **ADI:** Baltimore. **Rank:** 22.

Total Households: © MSI Consumer Market Data as of 1/1/88. TV Homes, TV% and Circulation © 1988 Arbitron. County coverage based on Arbitron study.

Net Weekly Circulation	State County	Total Households	TV Households	%
<b>Between 25-49%</b>	<b>MARYLAND</b>			
	Anne Arundel	142,700	142,000	100
	Baltimore	257,700	256,600	100
	Caroline	9,100	9,000	99
	Carroll	38,900	38,700	99
	Harford	54,400	54,100	99
	Queen Annes	10,700	10,600	99
	Talbot	11,200	11,100	99
	Baltimore City	281,700	280,400	100



WNUV-TV BNPCT-810116KH Granted 8/11/81 © American Map Corp., No. 14244

Net Weekly Circulation	State County	Total Households	TV Households	%
<b>Between 5-24%</b>	<b>DISTRICT OF COLUMBIA</b>			
	Dist Of Columbia	253,100	250,600	99
	<b>MARYLAND</b>			
	Calvert	14,500	14,300	99
	Cecil	23,100	23,000	100
	Dorchester	11,400	11,300	99
	Howard	55,100	54,800	100
	Kent	6,600	6,500	98
	Montgomery	245,500	244,600	100
	Prince Georges	240,600	239,800	100
	<b>VIRGINIA</b>			
	Fairfax	266,400	265,500	100
	Loudoun	23,900	23,600	99
Stafford	16,200	16,000	99	
<b>WEST VIRGINIA</b>				
Jefferson	12,300	12,200	99	
<b>Station Totals</b>		<b>1,975,100</b>	<b>1,964,700</b>	<b>99</b>
<b>Net Weekly Circulation (1988)</b>			<b>436,900</b>	
<b>Average Daily Circulation (1988)</b>			<b>155,800</b>	

# Maryland—Hagerstown

## WHAG-TV

Ch. 25

Network Service: NBC.

Licensee: Great Trails Bcstg. Corp., 717 E. David Rd., Dayton, OH 45429.

Studio: 13 E. Washington St., Hagerstown, MD 21740.

Telephone: 301-797-4400. TWX: 898123.

Fax: 301-733-1735.

Technical Facilities: Channel No. 25 (536-542 MHz). Authorized power: 676-kw max. & 436-kw horizontal visual, 67.6-kw max. & 43.6-kw horizontal aural. Antenna: 1229-ft. above av. terrain, 454-ft. above ground, 1894-ft. above sea level.

Latitude 39° 39' 35"  
Longitude 77° 57' 57"

Requests CP for change to 1358-kw max. visual, 135.8-kw max. aural, 1230-ft. above av. terrain, 427-ft. above ground, 1864-ft. above sea level. BPCT-880601LE.

Transmitter: 1.8-mi. W of Clear Spring, Fairview Mtn.

Multichannel TV Sound: Stereo only.

Satellite Earth Stations: Comtech, 5-meter C-band; Harris, 6.1-meter Ku-band; Harris, 3-meter Ku-band; Harris, Pinzone receivers.

News Services: NBC, UPI, Group W Newsfeed.

Ownership: Great Trails Broadcasting Corp., 100%. See Group Ownership of Television Stations.

Began Operation: January 3, 1970. Sale to present owners by Richard Henson, et al., approved by FCC July 30, 1981 (Television Digest, Vol. 21:6). Transfer of control by Adler Communications Corp. granted by FCC Sept. 18, 1972.

Represented (sales): Katz Television.

Represented (legal): Haley, Bader & Potts.

Represented (engineering): Cohen, Dippell & Everist, P.C.

### Personnel:

HUGH BRESLIN III, vice president & general manager.  
WAYNE YOUNKINS, chief engineer.  
BOB BORNGESSER, news director.  
CHUCK NOLAND, program & promotion director.  
MARK GREEN, business manager.

Highest One Hour Rate: \$1500.

Highest 30 Sec. Rate: \$700.

NETWORK BASE HOURLY RATE: \$145.

City of License: Hagerstown. ADI: Hagerstown. Rank: 195.

Total Households: © MSI Consumer Market Data as of 1/1/88. TV Homes, TV% and Circulation © 1988 Arbitron. County coverage based on Arbitron study.

Net Weekly Circulation	State County	Total Households	TV Households	%
50% & Over	MARYLAND			
	Allegany	29,200	29,000	99
	Washington	40,900	40,600	99
	PENNSYLVANIA			
	Franklin	44,700	43,300	97



Net Weekly Circulation	State County	Total Households	TV Households	%
50% & Over	WEST VIRGINIA			
	Mineral	10,300	10,200	99
	Morgan	4,500	4,400	98
Between 25-49%	PENNSYLVANIA			
	Fulton	5,400	5,100	95
	WEST VIRGINIA			
	Berkeley	19,700	19,600	99
	Hampshire	5,900	5,800	98
Between 5-24%	MARYLAND			
	Garrett	10,000	9,900	99
	PENNSYLVANIA			
	Bedford	17,600	17,100	97
	Huntingdon	15,300	14,900	97
	VIRGINIA			
	Clarke	3,900	3,900	100
	Frederick	20,600	20,400	99
	Page	7,600	7,600	100
	Shenandoah	11,300	11,200	99
Warren	8,900	8,800	99	
	WEST VIRGINIA			
	Hardy	3,700	3,600	97
	Jefferson	12,300	12,200	99
Station Totals		271,800	267,600	98
Net Weekly Circulation (1988)			120,500	
Average Daily Circulation (1988)			66,000	

# Maryland—Hagerstown

**WJAL**

**Ch. 68**

**Network Service:** None, independent.

**Grantee:** Channel 68 Bcstg. Corp., 11 N. Carlisle St., Greencastle, PA 17225.

**Studio:** 16948 Buchanan Trail Rest, Mercersburg, PA 17326.

**Mailing Address:** Box 219, Greencastle, PA 17225.

**Telephone:** 717-597-4076.

**Technical Facilities:** Channel No. 68 (794-800 MHz). Authorized power: 3910-kw max. visual. Antenna: 1293-ft. above av. terrain, 276-ft. above ground, 2277-ft. above sea level.

Latitude 39° 53' 31"  
Longitude 77° 58' 02"

**Transmitter:** State Rd. 16, 3-mi. SSE of McConnellsburg, PA.

**Satellite Earth Stations:** Paracclipse, 3-meter Ku & C-band; Winegard, 3-meter Ku & C-band.

**News Service:** INN.

**Ownership:** Good Companion Broadcasting Co., 100%. James M. Resh, pres., 16.66%; W. Donald Diehl, secy.-treas., 16.66%; William S. Dick, 16.66%; Jerry Foreman, 16.66%; Roy Grove, 16.66%; Jerry Jacobs, 16.66%.

**Began Operation:** May 5, 1987.

**Represented (sales):** Landin Media Sales.

**Represented (legal):** John Midlen Jr.

**Represented (engineering):** E. Harold Munn Jr. & Associates Inc.

**Personnel:**

LOUIS J. CASTRIOTA, general manager.  
JEROME FOREMAN, chief engineer.  
PAT FOREMAN, business manager.

**Highest One Hour Rate:** \$450.

**Highest 30 Sec. Rate:** \$250.

**City of License:** Hagerstown. **ADI:** Hagerstown. **Rank:** 195.

Total Households: © MSI Consumer Market Data as of 1/1/88. TV Homes, TV% and Circulation © 1988 Arbitron. County coverage based on Arbitron study.

Net Weekly Circulation	State County	Total Households	TV Households	Households %
Between 5-24%	MARYLAND Allegany	29,200	29,000	99



Net Weekly Circulation	State County	Total Households	TV Households	Households %
Between 5-24%	Frederick	46,000	45,700	99
	Washington	40,900	40,600	99
	<b>PENNSYLVANIA</b>			
	Franklin	44,700	43,300	97
	Fulton	5,400	5,100	95
	<b>VIRGINIA</b>			
	Frederick	20,600	20,400	99
	Loudoun	23,900	23,600	99
	<b>WEST VIRGINIA</b>			
	Berkeley	19,700	19,600	99
	Mineral	10,300	10,200	99
<b>Station Totals</b>		<b>240,700</b>	<b>237,500</b>	<b>99</b>
<b>Net Weekly Circulation (1988)</b>			<b>40,700</b>	
<b>Average Daily Circulation (1988)</b>			<b>8,500</b>	

# Maryland—Salisbury

## WBOC-TV

Ch. 16

**Network Service:** CBS, NBC.

**Licensee:** WBOC-TV Inc., 1729 N. Salisbury Blvd., Salisbury, MD 21801.

**Studio:** Radio-TV Park, Salisbury, MD 21801.

**Telephone:** 301-749-1111. TWX: 301-344-4947.

**Technical Facilities:** Channel No. 16 (482-488 MHz). Authorized power: 4070-kw max. & 933-kw horizontal visual, 407-kw max. & 93.30-kw horizontal aural. Antenna: 980-ft. above av. terrain, 1003-ft. above ground, 1049-ft. above sea level.

Latitude 38° 30' 16"  
Longitude 75° 38' 35"

**Transmitter:** 1.2-mi. S of intersection of Rtes. 24 & 347, approx. 5-mi. SE of Sharptown.

**Satellite Earth Station:** ADM, 6.8-meter; Scientific-Atlanta receivers.

**News Service:** AP.

**Ownership:** Draper Communications Inc., 100%. See Group Ownership of Television Stations.

**Began Operation:** July 15, 1954. Sale to present owners by The A. S. Abell Co. approved by FCC Sept. 5, 1980.

**Represented (sales):** Katz Television.

**Represented (legal):** Arent, Fox, Kintner, Plotkin & Kahn.

**Represented (engineering):** A. D. Ring & Associates.

### Personnel:

WILLIAM K. KENTON, vice president & general manager.  
ROBERT GETZ, general sales manager.  
CAROL HESS, program director.  
SALLY CANNON, news director.  
VINCENT E. DONOVAN, chief engineer.

**Highest 30 Sec. Rate:** \$350.

**NETWORK BASE HOURLY RATE:** \$850.

**City of License:** Salisbury. **ADI:** Salisbury. **Rank:** 162.

Total Households: © MSI Consumer Market Data as of 1/1/88. TV Homes, TV% and Circulation © 1988 Arbitron. County coverage based on Arbitron study.

Net Weekly Circulation	State County	Total Households	TV Households	Households %
50% & Over	DELAWARE			
	Kent	36,800	36,500	99
	Sussex	41,100	40,600	99
	MARYLAND			
	Dorchester	11,400	11,300	99



Net Weekly Circulation	State County	Total Households	TV Households	Households %
50% & Over	Somerset	6,800	6,700	99
	Wicomico	26,100	25,900	99
	Worcester	14,300	14,100	99
	VIRGINIA			
	Accomack	11,600	11,400	98
	MARYLAND			
Between 25-49%	Caroline	9,100	9,000	99
	MARYLAND			
Between 5-24%	Talbot	11,200	11,100	99
	VIRGINIA			
	Northampton	5,500	5,400	98
<b>Station Totals</b>		<b>173,900</b>	<b>172,000</b>	<b>99</b>
<b>Net Weekly Circulation (1988)</b>			<b>125,600</b>	
<b>Average Daily Circulation (1988)</b>			<b>81,000</b>	



# Maryland—Salisbury

**WMDT**

Ch. 47

**Network Service:** ABC, NBC.

**Licensee:** Delmarva Broadcast Service General Partnership, Box 4009, Salisbury, MD 21801.

**Studio:** 202 Downtown Plaza, Salisbury, MD 21801.

**Telephone:** 301-742-4747. **TWX:** 710-864-7044.

**Fax:** 301-742-5767.

**Technical Facilities:** Channel No. 47 (668-674 MHz). Authorized power: 3470-kw max. & 676-kw horizontal visual, 347-kw max. & 67.60-kw horizontal aural. Antenna: 1000-ft. above av. terrain, 1027-ft. above ground, 1049-ft. above sea level.

Latitude 38° 30' 06"  
Longitude 75° 44' 09"

**Transmitter:** Snethen Church Rd. near Sharptown, MD.

**Multichannel TV Sound:** Stereo only.

**Satellite Earth Stations:** ADM, 6-meter C-band; Andrew, 4.5-meter C-band; AFC, 3.9-meter Ku-band; Avantek, Microdyne receivers.

**News Services:** ABC, AP.

**Ownership:** Joseph L. Brechner, gen. partner, 53.7%; Marion B. Brechner, gen. partner, 46.2%. See Group Ownership of Television Stations.

**Began Operation:** April 11, 1980. Sale to present owners approved by FCC May 5, 1982.

**Represented (sales):** Seitel Inc.

**Represented (legal):** Cohn & Marks.

**Represented (engineering):** Cohen, Dippell & Everist, P.C.

**Personnel:**

FRANK PILGRIM, general manager.  
CLAY SPURRIER, director of engineering.  
RICH DIPILLA, national/regional sales manager.  
SUSAN KELLY, local sales manager.  
RAY CARTER, news director.  
KAREN CANNON, traffic manager.  
TERESA CLARK, promotion director.  
JOHN ELLIS, comptroller.

**Highest One Hour Rate:** \$1200.

**Highest 30 Sec. Rate:** \$550.

**NETWORK BASE HOURLY RATE:** \$275.

**City of License:** Salisbury. **ADI:** Salisbury. **Rank:** 162.

Total Households: © MSI Consumer Market Data as of 1/1/88. TV Homes, TV% and Circulation © 1988 Arbitron. County coverage based on Arbitron study.



WMDT BNPCT-791207KF Granted 3/28/80

© American Map Corp., No. 14244

Net Weekly Circulation	State County	Total Households	TV Households	Households %
<b>50% &amp; Over</b>	<b>DELAWARE</b>			
	Kent	36,800	36,500	99
	Sussex	41,100	40,600	99
	<b>MARYLAND</b>			
	Somerset	6,800	6,700	99
	Wicomico	26,100	25,900	99
	Worcester	14,300	14,100	99
<b>Between 25-49%</b>	<b>MARYLAND</b>			
	Caroline	9,100	9,000	99
	Dorchester	11,400	11,300	99
	<b>VIRGINIA</b>			
	Accomack	11,600	11,400	98
<b>Between 5-24%</b>	<b>MARYLAND</b>			
	Kent	6,600	6,500	98
<b>Station Totals</b>		<b>163,800</b>	<b>162,000</b>	<b>99</b>
<b>Net Weekly Circulation (1988)</b>			<b>103,700</b>	
<b>Average Daily Circulation (1988)</b>			<b>54,300</b>	



Market	Arbitron ADI TV Households	Rank
Boston, MA	2,050,700	6
Providence, RI-New Bedford, MA	542,300	44
Albany-Schenectady-Troy, NY	481,600	52
Springfield, MA	213,800	108

Market Area Commercial TV Stations
WBZ-TV (4), WCVB-TV (5), WFXT (25), WGOT (60), WHLL (27), WHRC (46), WSHS (66), WLVI-TV (56), WMFP (62), WMUR-TV (9), WNDS (50), WNEV-TV (7), WNHT (21), WQTV (68), WSBK-TV (38)
WCVX (58), WJAR (10), WLNE (6), WNAC-TV (64), WPRI-TV (12)
WCDC (19), WNYT (13), WOCD (55), WRGB (6), WTEN (10), WXXA-TV (23)
WGGB-TV (40), WWLP (22)

**State Cross Reference List**  
Communities That Receive Programs of Stations That are Located Elsewhere

WHSB, Boston	See Marlborough, MA
WHLL, Boston	See Worcester, MA
WLVI-TV, Cambridge	See Boston, MA
WCVX, New Bedford	See Vineyard Haven, MA
WLNE, New Bedford	See Providence, RI

**Massachusetts Station Totals as of October 1, 1988**

	VHF	UHF	TOTAL
Commercial Television Stations	3	12	15
Educational Television Stations	1	2	3
	4	14	18

**— NEW AREA CODES —**

State	Before	After	Effective Date
Colorado	303	303 LATA 1 (North)	March 5, 1988
		719 LATA 2 (South)	
Florida	305	305 Broward, Monroe & Dade Counties	April 16, 1988
		407 Remaining counties formerly 305	
Massachusetts	617	617 Boston & immediate suburbs	July 16, 1988
		508 Remaining exchanges formerly 617	

# Massachusetts—Adams

**WCDC**

Ch. 19

(Satellite of WTEN, Albany, NY)

**Network Service:** ABC.

**Licensee:** Knight-Ridder Broadcasting Inc.

**Studio:** See WTEN, Albany.

**Telephone:** 518-436-4822. **Fax:** 518-462-6065.

**News Services:** AP, UPI.

**Ownership:** Knight-Ridder Broadcasting Inc., 100%. See Group Ownership of Television Stations.

**Began Operation:** February 5, 1954. Left air Feb. 25, 1956 when tower and antenna were destroyed by high winds. Sold to Capital Cities Bcstg. by Leon Podolsky and associates and station resumed operation Feb. 22, 1957 (*Television Digest*, Vol. 12:49; 13:6, 8). Sale to present owner by Poole Bcstg. Co. approved by FCC 1977.

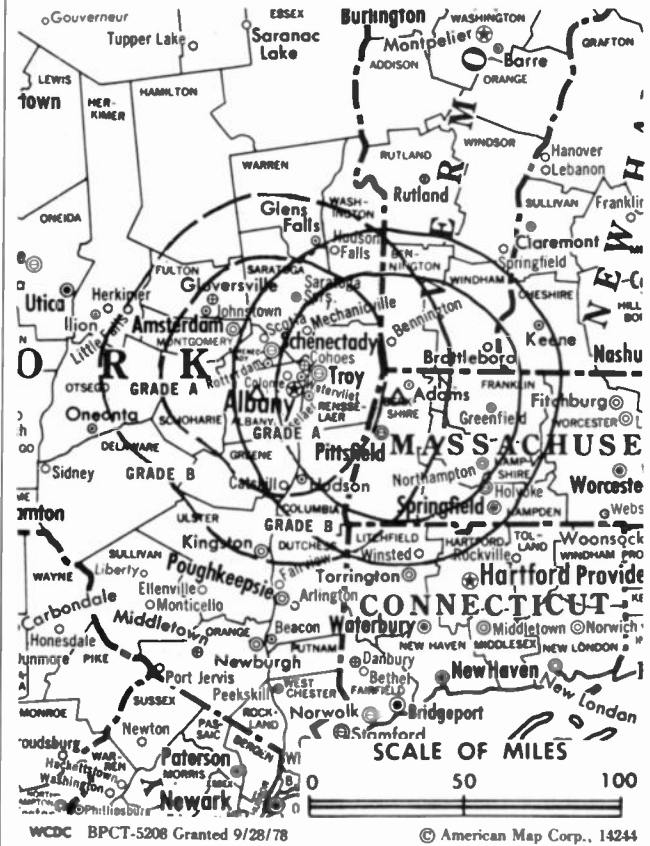
**Represented (sales):** Harrington, Righter & Parsons Inc.

**Represented (legal):** Wilmer, Cutler & Pickering.

**Represented (engineering):** Smith & Powstenko.

**Personnel:** See WTEN, Albany, NY.

**Rates:** Sold in combination with WTEN, Albany, NY.



**Arbitron Data:** Included with parent WTEN, Albany, NY

**City of License:** Adams. **ADI:** Albany-Schenectady-Troy. **Rank:** 52.

**NETWORK BASE HOURLY RATE:** Bonus to WTEN Albany, NY.

# Massachusetts—Boston

**WBZ-TV**

Ch. 4

Network Service: NBC.

Licensee: Group W Television Inc. (Massachusetts), 1170 Soldiers Field Rd., Boston, MA 02134.

Studio: 1170 Soldiers Field Rd., Boston, MA 02134.

Telephone: 617-787-7000. TWX: 710-330-0283.

Fax: 617-787-5969.

Technical Facilities: Channel No. 4 (66-72 MHz). Authorized power: 60.3-kw visual, 9.75-kw aural. Antenna: 1160-ft. above av. terrain, 1199-ft. above ground, 1349-ft. above sea level.

Latitude 42° 18' 37"  
Longitude 71° 14' 14"

Transmitter: 350 Cedar St., Needham Heights, MA 02194.

Multichannel TV Sound: Stereo only.

Satellite Earth Stations: Transmit/receive Scientific-Atlanta, 10-meter; Comsat Ku-band; Satcom Technologies Ku-band; Harris, Scientific-Atlanta, Agile, Omni receivers.

AM Affiliate: WBZ, 50-kw, 1030 kHz.

News Services: AP, Group W Newsfeed, NBC, UPI.

Ownership: Westinghouse Electric Corp. See Group W under Group Ownership of TV Stations

Began Operation: June 9, 1948.

Represented (sales): Group W Television Sales.

Represented (legal): Wilkes, Artis, Hedrick & Lane.

**Personnel:**

- JOHN J. SPINOLA, vice president & general manager.
- TONY VINCIQUERRA, general sales manager.
- PAM MASTERS, national sales manager.
- SCOTT BRADY, local sales manager.
- BARRY SCHULMAN, program manager.
- FRANCINE ACHBAR, executive producer.
- ERIC GOLDSTEIN, promotion director.
- NANCE GUILMARTIN, public relations director.
- STAN HOPKINS, news director.
- BOB HOUGHTON, controller.
- GEORGE ST. ANDRE, engineering manager.
- JOSEPH BLAKE, assistant engineering manager.

Rates: Not available.

City of License: Boston. AOI: Boston. Rank: 6.

Total Households: © MSI Consumer Market Data as of 1/1/88. TV Homes, TV% and Circulation © 1988 Arbitron. County coverage based on Arbitron study.

Net Weekly Circulation	State County	Total Households	TV Households	%
<b>50% &amp; Over</b>	<b>CONNECTICUT</b>			
	Windham	35,300	34,600	98
	<b>MASSACHUSETTS</b>			
	Barnstable	74,300	73,000	98
	Bristol	181,800	179,700	99
	Dukes	5,000	4,800	96
	Essex	248,100	245,400	99
	Middlesex	502,500	496,800	99
	Nantucket	2,600	2,500	96
	Norfolk	222,300	220,300	99
	Plymouth	151,300	149,400	99
	Suffolk	266,000	260,000	98
	Worcester	244,400	241,100	99
	<b>NEW HAMPSHIRE</b>			
Belknap	18,200	18,000	99	
Cheshire	24,300	23,700	97	
Hillsborough	115,100	113,600	99	



WBZ-TV BPCT-2072 Granted 2/8/56

© American Map Corp., 14244

Net Weekly Circulation	State County	Total Households	TV Households	%
<b>50% &amp; Over</b>	<b>MERRIMACK</b>	39,900	39,100	98
	Rockingham	83,000	81,900	99
	Strafford	33,400	32,800	98
	Sullivan	14,800	14,400	97
	<b>VERMONT</b>			
Windham	16,000	15,300	96	
<b>Between 25-49%</b>	<b>CONNECTICUT</b>			
	New London	90,200	88,300	98
	<b>MASSACHUSETTS</b>			
	Franklin	27,200	26,400	97
	<b>MAINE</b>			
	York	60,000	59,200	99
	<b>NEW HAMPSHIRE</b>			
	Grafton	25,700	24,900	97
	<b>RHOODE ISLAND</b>			
	Newport	30,300	29,900	99
Providence	217,700	215,100	99	
<b>VERMONT</b>				
Caledonia	10,300	10,100	98	
Windsor	21,400	20,800	97	
<b>Between 5-24%</b>	<b>CONNECTICUT</b>			
	Tolland	40,900	40,200	98
	<b>MASSACHUSETTS</b>			
	Berkshire	54,900	53,900	98
	Hampden	166,600	164,200	99
	Hampshire	49,300	48,300	98
	<b>NEW HAMPSHIRE</b>			
	Carroll	13,800	13,600	98
	<b>RHOODE ISLAND</b>			
	Bristol	15,800	15,700	99
Kent	58,700	58,200	99	
Washington	36,200	35,600	98	
<b>Station Totals</b>		<b>3,197,300</b>	<b>3,150,800</b>	<b>99</b>
<b>Net Weekly Circulation (1988)</b>			<b>2,104,600</b>	
<b>Average Daily Circulation (1988)</b>			<b>1,235,000</b>	

# Massachusetts—Boston

**WCVB-TV**

Ch. 5

**Network Service:** ABC.

**Licensee:** The Hearst Corp., 5 TV Place, Needham Branch, Boston, MA 02192.

**Studio:** 5 TV Place, Needham Branch, Boston, MA 02192.

**Telephone:** 617-449-0400. **Telex:** 710-325-0773.

**Technical Facilities:** Channel No. 5 (76-82 MHz). Authorized power: 100-kw visual, 10-kw aural. Antenna: 960-ft. above av. terrain, 1199-ft. above ground, 1200-ft. above sea level.

Latitude 42° 18' 37"  
Longitude 71° 14' 14"

**Transmitter:** 352 Cedar St., Needham, MA.

**Multichannel TV Sound:** Stereo only.

**Satellite Earth Stations:** Andrew, 7-meter C-band; Andrew, 4.5-meter C-band; Harris, 6.1-meter C-band; Harris, 6.1-meter Ku-band; Scientific-Atlanta, 4.5-meter C-band; Vertex, 4.5-meter Ku-band; AvanteK, Harris, M/A-Com, Scientific-Atlanta receivers.

**News Services:** ABC, AP, CNN, UPI.

**Ownership:** The Hearst Corp. See Group Ownership of Television Stations.

**Began Operation:** March 19, 1972. Sale to present owner by Metromedia approved by FCC Nov. 14, 1985. Sale to Metromedia by Boston Broadcasters approved April 1, 1982 (*Television Digest*, Vol. 21:30, 31; 22:1, 14).

**Represented (sales):** Katz Television.

**Represented (legal):** Dempsey & Koplovitz.

**Personnel:**

- S. JAMES COPPERSMITH, vice president & general manager.
- DEBORAH J. SINAY, vice president & sales director.
- PAUL LA CAMERA, vice president & station manager.
- PHILIP S. BALBONI, vice president & director of news.
- THOMAS J. BRINGOLA, vice president & business manager.
- ROSS KAUFFMAN, vice president & director of engineering.
- JUDITH ROSENFELD, design director.
- EDWARD AARONSON, creative services director.
- BRUCE SUTTON, director of commercial operations.
- WILLIAM FINE, local sales manager.
- BURT PERETSKY, public relations manager.
- ANDREW HOFFMAN, national sales manager.
- CAROL BOLLING, human resources manager.
- GLORIA LEE, promotion manager.

**Rates:** On request.

**City of License:** Boston. **ADI:** Boston. **Rank:** 6.

Total Households: © MSI Consumer Market Data as of 1/1/88. TV Homes, TV% and Circulation © 1988 Arbitron. County coverage based on Arbitron study.

Net Weekly Circulation	State County	Total Households	TV Households	Households %
<b>50% &amp; Over</b>	<b>CONNECTICUT</b>			
	Windham	35,300	34,600	98
	<b>MASSACHUSETTS</b>			
	Barnstable	74,300	73,000	98
	Bristol	181,800	179,700	99
	Essex	248,100	245,400	99
	Middlesex	502,500	496,800	99
	Nantucket	2,600	2,500	96
	Norfolk	222,300	220,300	99
	Plymouth	151,300	149,400	99
	Suffolk	266,000	260,000	98
	Worcester	244,400	241,100	99
	<b>NEW HAMPSHIRE</b>			
	Cheshire	24,300	23,700	97
	Hillsborough	115,100	113,600	99
Merrimack	39,900	39,100	98	
Rockingham	83,000	81,900	99	



Net Weekly Circulation	State County	Total Households	TV Households	Households %
<b>50% &amp; Over</b>	<b>CONNECTICUT</b>			
	Stratford	33,400	32,800	98
	<b>Between 25-49%</b>			
	<b>CONNECTICUT</b>			
	New London	90,200	88,300	98
	<b>MASSACHUSETTS</b>			
	Berkshire	54,900	53,900	98
	Dukes	5,000	4,800	96
	Franklin	27,200	26,400	97
	<b>MAINE</b>			
	York	60,000	59,200	99
	<b>NEW HAMPSHIRE</b>			
	Belknap	18,200	18,000	99
	<b>RHODE ISLAND</b>			
	Bristol	15,800	15,700	99
Kent	58,700	58,200	99	
Providence	217,700	215,100	99	
<b>VERMONT</b>				
Windham	16,000	15,300	96	
<b>Between 5-24%</b>				
<b>CONNECTICUT</b>				
Tolland	40,900	40,200	98	
<b>MASSACHUSETTS</b>				
Hampden	166,600	164,200	99	
Hampshire	49,300	48,300	98	
<b>NEW HAMPSHIRE</b>				
Carroll	13,800	13,600	98	
Grafton	25,700	24,900	97	
Sullivan	14,800	14,400	97	
<b>RHODE ISLAND</b>				
Newport	30,300	29,900	99	
Washington	36,200	35,600	98	
<b>VERMONT</b>				
Windsor	21,400	20,800	97	
<b>Station Totals</b>		<b>3,187,000</b>	<b>3,140,700</b>	<b>99</b>
<b>Net Weekly Circulation (1988)</b>				<b>2,001,600</b>
<b>Average Daily Circulation (1988)</b>				<b>1,100,500</b>

# Massachusetts—Boston

**WFXT**

Ch. 25

**Network Service:** Fox.

**Licensee:** Fox Television Stations, 5151 Wisconsin Ave. NW, Washington, DC 20016.

**Studio:** 100 2nd Ave., Needham, MA 02192.

**Telephone:** 617-449-4200.

**Technical Facilities:** Channel No. 25 (536-542 MHz). Authorized power: 1950-kw max. & 1380-kw horizontal visual, 201.4-kw max. & 142.6-kw horizontal aural. Antenna: 1174-ft. above av. terrain, 1201-ft. above ground, 1349-ft. above sea level.

Latitude 42° 18' 12"  
Longitude 71° 13' 08"

**Transmitter:** 0.33-mi. E of Highland Ave. & Rte. 128, Needham.

**Satellite Earth Station:** Scientific-Atlanta, 10-meter; Scientific-Atlanta receivers.

**News Service:** UPI.

**Ownership:** Fox Television Station Group. See Group Ownership of Television Stations. **Note:** Transfer to trustees application is pending before FCC (*Television Digest*, Vol. 28:11, 17, 25).

**Began Operation:** October 10, 1977. FCC approved sale by CBN Bcstg. Network Inc. to present owners Nov. 18, 1986 (*Television Digest*, Vol. 26:33).

**Represented (sales):** Petry Television Inc.

**Represented (engineering):** Edward F. Lorentz & Associates.

**Personnel:**

- JOE R. ROBINOWITZ, vice president & general manager.
- GREG KELLEY, general sales manager.
- CHRIS McWADE, national sales manager.
- DEBBY SMITH, local sales manager.
- BOB BADEAUX, chief engineer.
- CANDACE FISHER, program director.
- JAMES PLATT, promotion director.
- PAUL HERRIGAN, business manager.
- JACK MULLANEY, research director.

**Highest 30 Sec. Rate:** \$3000.

**City of License:** Boston. **ADI:** Boston. **Rank:** 6.

Total Households: © MSI Consumer Market Data as of 1/1/88. TV Homes, TV% and Circulation © 1988 Arbitron. County coverage based on Arbitron study.

Net Weekly Circulation	State County	Total Households	TV Households	%
<b>Between 25-49%</b>	<b>MASSACHUSETTS</b>			
	Bristol	181,800	179,700	99
	Essex	248,100	245,400	99
	Middlesex	502,500	496,800	99
	Norfolk	222,300	220,300	99
	Plymouth	151,300	149,400	99
	Suffolk	266,000	260,000	98
	Worcester	244,400	241,100	99
	<b>NEW HAMPSHIRE</b>			
	Hillsborough	115,100	113,600	99
Rockingham	83,000	81,900	99	



Net Weekly Circulation	State County	Total Households	TV Households	%
<b>Between 25-49%</b>	<b>RHODE ISLAND</b>			
	Bristol	15,800	15,700	99
	Newport	30,300	29,900	99
	Providence	217,700	215,100	99
<b>Between 5-24%</b>	<b>MASSACHUSETTS</b>			
	Barnstable	74,300	73,000	98
	Dukes	5,000	4,800	96
	Hampden	166,600	164,200	99
	Hampshire	49,300	48,300	98
<b>NEW HAMPSHIRE</b>				
	Cheshire	24,300	23,700	97
	Merrimack	39,900	39,100	98
	Strafford	33,400	32,800	98
	<b>RHODE ISLAND</b>			
	Kent	58,700	58,200	99
	Washington	36,200	35,600	98
	<b>VERMONT</b>			
	Windham	16,000	15,300	96
<b>Station Totals</b>		<b>2,782,000</b>	<b>2,743,900</b>	<b>99</b>
<b>Net Weekly Circulation (1988)</b>			<b>840,200</b>	
<b>Average Daily Circulation (1988)</b>			<b>269,400</b>	

# Massachusetts—Cambridge-Boston

**WLVI-TV**

Ch. 56

**Network Service:** None, independent.

**Licensee:** Gannett Massachusetts Bcstg. Inc., 75 Morrissey Blvd., Boston, MA 02125.

**Studio:** 75 Morrissey Blvd., Boston, MA 02125.

**Telephone:** 617-265-5656. **Fax:** 617-265-2538.

**Technical Facilities:** Channel No. 56 (722-728 MHz). Authorized power: 2240-kw max. & 1660-kw horizontal visual, 226-kw max. & 166-kw horizontal aural. Antenna: 1186-ft. above av. terrain, 1201-ft. above ground, 1349-ft. above sea level.

Latitude 42° 18' 12"  
Longitude 71° 13' 08"

**Transmitter:** 140 Cabot St., Needham, MA.

**Satellite Earth Stations:** Microdyne, 5-meter C-band; Microdyne, 5-meter Ku-band; Microdyne, 4.5-meter Ku-band; Microdyne, 4-meter Ku-band; M/A-Com receivers.

**News Services:** CNN, INN.

**Ownership:** Gannett Co. Inc., 100%. See Group & Newspaper Ownership of TV Stations.

**Began Operation:** August 31, 1953; left air March 30, 1956. Sale to Harvey Radio Labs by Middlesex Bcstg. approved by FCC Sept. 1, 1959. Harvey operated station experimentally from May 17 to Nov. 17, 1962. Sale to Kaiser Bcstg. approved Oct. 20, 1966 (*Television Digest*, Vol. 6:26, 43) and station resumed operation Dec. 21, 1966. Sale to Field by Kaiser approved June 22, 1977 (Vol. 16:51; 17:26). Sale to present owner by Field Communications approved by FCC May 12, 1983 (Vol. 22:47).

**Represented (sales):** Blair Television.

**Personnel:**

GERALD R. WALSH, president & general manager.  
THOM NEESON, vice president & general sales manager.  
RON BECKER, vice president, news & operations.  
MICHAEL J. IZOR, controller.  
DENIS DOWDLE, national sales manager.  
ROBERT McCAUGHEY, local sales manager.  
GUNNAR RIEGER, engineering manager.  
JAMES BYRNE, creative services director.  
NATALIE McIVER, public affairs manager.  
SUSAN BYRNE, research director.  
JACK FITZGERALD, news director.  
GAIL SATZ, production manager.

**Highest 30 Sec. Rate:** \$10,000.

**City of License:** Cambridge. **ADI:** Boston. **Rank:** 6.

Total Households: © MSI Consumer Market Data as of 1/1/88. TV Homes, TV% and Circulation © 1988 Arbitron. County coverage based on Arbitron study.

Net Weekly Circulation	State County	Total Households	TV Households	%
Between 25-49%	<b>CONNECTICUT</b>			
	New London	90,200	88,300	98
	<b>MASSACHUSETTS</b>			
	Barnstable	74,300	73,000	98
	Bristol	181,800	179,700	99
	Essex	248,100	245,400	99
	Middlesex	502,500	496,800	99
	Norfolk	222,300	220,300	99
	Plymouth	151,300	149,400	99
	Suffolk	266,000	260,000	98
	Worcester	244,400	241,100	99
	<b>MAINE</b>			
	Sagadahoc	12,000	11,700	98
	<b>NEW HAMPSHIRE</b>			
	Belknap	18,200	18,000	99
Cheshire	24,300	23,700	97	
Coos	13,100	12,900	98	
Hillsborough	115,100	113,600	99	
Merrimack	39,900	39,100	98	



Net Weekly Circulation	State County	Total Households	TV Households	%
Between 25-49%	Rockingham	83,000	81,900	99
	Strafford	33,400	32,800	98
	<b>RHOODE ISLAND</b>			
	Bristol	15,800	15,700	99
	Kent	58,700	58,200	99
	Newport	30,300	29,900	99
	Providence	217,700	215,100	99
	Washington	36,200	35,600	98
	<b>CONNECTICUT</b>			
	Windham	35,300	34,600	98
Between 5-24%	<b>MASSACHUSETTS</b>			
	Hampshire	49,300	48,300	98
	<b>MAINE</b>			
	Cumberland	88,200	86,900	99
	Franklin	11,000	10,600	96
	Hancock	17,700	17,400	98
	Kennebec	43,100	42,200	98
	Oxford	19,100	18,800	98
	Penobscot	48,700	47,900	98
	Piscataquis	6,700	6,600	99
	Somerset	16,600	16,300	98
Waldo	11,300	11,000	97	
York	60,000	59,200	99	
<b>NEW HAMPSHIRE</b>				
Carroll	13,800	13,600	98	
Grafton	25,700	24,900	97	
Sullivan	14,800	14,400	97	
<b>VERMONT</b>				
Windham	16,000	15,300	96	
Windsor	21,400	20,800	97	
<b>Station Totals</b>		<b>3,177,300</b>	<b>3,131,000</b>	<b>99</b>
<b>Net Weekly Circulation (1988)</b>			<b>1,167,100</b>	
<b>Average Daily Circulation (1988)</b>			<b>390,600</b>	

# Massachusetts—Boston

**WNEV-TV**

Ch. 7

# WNEV BOSTON



**TELEREP, INC.**

**Network Service:** CBS.

**Licensee:** New England Television Corp., Govt. Center, Boston, MA 02114.

**Studio:** 7 Bulfinch Pl., Govt. Center, Boston, MA 02114.

**Telephone:** 617-725-0777. **TWX:** 710-321-0361.

**Fax:** 617-227-4782.

**Technical Facilities:** Channel No. 7 (174-180 MHz). Authorized power: 316-kw visual, 63.2-kw aural. Antenna: 1000-ft. above av. terrain, 1069-ft. above ground, 1184-ft. above sea level.

Latitude 42° 18' 40"  
Longitude 71° 13' 00"

**Transmitter:** Tower Rd., Newton, MA.

**Multichannel TV Sound:** Stereo only.

**Satellite Earth Stations:** Andrew, 9-meter C-band; Scientific-Atlanta, 7-meter C-band; Scientific-Atlanta, 4.6-meter C-band; Avantek, Scientific-Atlanta receivers.

**News Services:** AP, UPI, CBS.

**Ownership:** Paul F. Beatty, custodial voting trustee, 56.01%; Robert Kraft, 11.5%; Philip C. Haughey, v.p., 1.01%; others, none more than, 1%.

**Began Operation:** June 21, 1948 owned by RKO General Inc. Following loss of station license, combination of two competing applicants began operation May 22, 1982 (*Television Digest*, Vol. 18:17, 36; 21:49; 22:1, 4, 19).

**Represented (sales):** TeleRep Inc.

**Represented (legal):** Fitch, Miller & Tourse.

**Personnel:**

SEYMOUR YANOFF, president & general manager.  
MIKE WACH, vice president, sales.  
BRUCE MARSON, vice president, programming.  
RICHARD WEISBERG, vice president, marketing & creative services.  
JIM THISTLE, vice president, news.  
KARL RENWANZ, vice president, engineering & operations.  
VICTOR LAI, vice president, finance & administration.  
JACKIE COMEAU, vice president, research.  
JENNIFER GILLESPIE, director, public relations.  
LEONARD GOLDMAN, local sales manager.  
PETER DADOMO, national sales manager.  
DAVID TING, controller.  
ED BELL, managing editor, news.  
RANDAL TOLBERT, design director.

**Highest 30 Sec. Rate:** \$12,000.

**City of License:** Boston. **ADI:** Boston. **Rank:** 6.

Total Households: © MSI Consumer Market Data as of 1/1/88. TV Homes, TV% and Circulation © 1988 Arbitron. County coverage based on Arbitron study.

Net Weekly Circulation	State County	Total Households	TV Households	%
<b>MASSACHUSETTS</b>				
<b>50% &amp; Over</b>	Barnstable	74,300	73,000	98
	Bristol	181,800	179,700	99
	Essex	248,100	245,400	99
	Middlesex	502,500	496,800	99



Net Weekly Circulation	State County	Total Households	TV Households	%
<b>50% &amp; Over</b>	Nantucket	2,600	2,500	96
	Norfolk	222,300	220,300	99
	Plymouth	151,300	149,400	99
	Suffolk	266,000	260,000	98
	Worcester	244,400	241,100	99
<b>NEW HAMPSHIRE</b>				
	Belknap	18,200	18,000	99
	Cheshire	24,300	23,700	97
	Hillsborough	115,100	113,600	99
	Merrimack	39,900	39,100	98
	Rockingham	83,000	81,900	99
	Strafford	33,400	32,800	98
<b>MASSACHUSETTS</b>				
<b>Between 25-49%</b>	Dukes	5,000	4,800	96
<b>MAINE</b>				
	York	60,000	59,200	99
<b>RHODE ISLAND</b>				
	Bristol	15,800	15,700	99
	Kent	58,700	58,200	99
	Providence	217,700	215,100	99
<b>CONNECTICUT</b>				
<b>Between 5-24%</b>	Windham	35,300	34,600	98
<b>MASSACHUSETTS</b>				
	Franklin	27,200	26,400	97
	Hampshire	49,300	48,300	98
<b>NEW HAMPSHIRE</b>				
	Carroll	13,800	13,600	98
	Grafton	25,700	24,900	97
	Sullivan	14,800	14,400	97
<b>RHODE ISLAND</b>				
	Newport	30,300	29,900	99
	Washington	36,200	35,600	98
<b>VERMONT</b>				
	Windham	16,000	15,300	96
	Windsor	21,400	20,800	97
<b>Station Totals</b>		<b>2,834,400</b>	<b>2,794,100</b>	<b>99</b>
<b>Net Weekly Circulation (1988)</b>				<b>1,884,900</b>
<b>Average Daily Circulation (1988)</b>				<b>895,000</b>



# Massachusetts—Boston

**WQTV**

**Ch. 68**

**Network Service:** None, independent.

**Licensee:** Monitor Television Inc., 1660 Soldiers Field Rd., Boston, MA 02135.

**Studio:** 1660 Soldiers Field Rd., Boston, MA 02135.

**Telephone:** 617-787-6868.

**Technical Facilities:** Channel No. 68 (794-800 MHz). Authorized power: 1337-kw visual, 200-kw aural. Antenna: 785-ft. above av. terrain, 887-ft. above ground, 897-ft. above sea level.

Latitude 42° 20' 50"  
Longitude 71° 04' 59"

**Transmitter:** Prudential Center, Boston.

**Satellite Earth Stations:** Andrew, 4.5-meter Ku & C-band; Vertex, 3.5-meter Ku-band; Vertex, 1.5-meter C-band; Andrew, Harris, M/A-Com receivers.

**Ownership:** Christian Science Monitor Syndicate, 100%.

**Began Operation:** January 3, 1979. Sale to present owner by Arlington Broadcast Group approved by FCC Oct. 6, 1986 (*Television Digest*, Vol. 26:23). Sale to Arlington approved by FCC March 22, 1982.

**Represented (sales):** Independent TV Sales.

**Personnel:**

DAVID MORSE, general manager.  
BILL SPITZER, station manager.  
MIKE ROESSLER, general sales manager.  
DAVID FOLSOM, chief engineer.  
CHRISTINE HOWE, business manager.

**Rates:** Not available.

**City of License:** Boston. ADI: Boston. Rank: 6.

Total Households: © MSI Consumer Market Data as of 1/1/88. TV Homes, TV% and Circulation © 1988 Arbitron. County coverage based on Arbitron study.

Net Weekly Circulation	State County	Total Households	TV Households	Households %
<b>Between 25-49%</b>	<b>MASSACHUSETTS</b> Suffolk	266,000	260,000	98
<b>Between 5-24%</b>	<b>MASSACHUSETTS</b> Bristol Essex Middlesex Norfolk	181,800 248,100 502,500 222,300	179,700 245,400 496,800 220,300	99 99 99 99



Net Weekly Circulation	State County	Total Households	TV Households	Households %
<b>Between 5-24%</b>	Plymouth Worcester	151,300 244,400	149,400 241,100	99 99
	<b>NEW HAMPSHIRE</b> Rockingham	83,000	81,900	99
	<b>RHODE ISLAND</b> Newport Providence Washington	30,300 217,700 36,200	29,900 215,100 35,600	99 99 98
<b>Station Totals</b>		<b>2,183,600</b>	<b>2,155,200</b>	<b>99</b>
<b>Net Weekly Circulation (1988)</b>			<b>387,500</b>	
<b>Average Daily Circulation (1988)</b>			<b>115,700</b>	

# Massachusetts—Boston

## WSBK-TV

Ch. 38

Network Service: None, independent.

Licensee: Gillett Communications of Boston Inc., 83 Leo Birmingham Pkwy., Boston, MA 02135.

Studio: 83 Leo Birmingham Pkwy., Brighton, MA 02135.

Telephone: 617-783-3838.

Technical Facilities: Channel No. 38 (614-620 MHz). Authorized power: 3160-kw max. & 1170-kw horizontal visual, 316-kw max. & 117-kw horizontal aural. Antenna: 1180-ft. above av. terrain, 1201-ft. above ground, 1349-ft. above sea level.

Latitude 42° 18' 12"  
Longitude 71° 13' 08"

Transmitter: 0.33-mi. E of Highland Ave. & Rte. 128, Needham.

Satellite Earth Station: Scientific-Atlanta, 10-meter; Scientific-Atlanta receivers.

News Service: AP.

Ownership: Gillett Communications Co. See Group Ownership of Television Stations.

Began Operation: October 12, 1964. Transfer of control to Storer Bcstg. by Catholic TV Center approved July 29, 1966 by FCC (Television Digest, Vol. 6:15, 31). Transfer of control to present owner approved Oct. 29, 1987.

Represented (sales): Harrington, Righter & Parsons Inc.

Represented (legal): Pepper & Corazzini.

### Personnel:

DANIEL J. BERKERY, president & general manager.  
VIRGINIA C. JONES, controller.  
STUART P. TAUBER, assistant general manager.  
FRANK X. COMERFORD, national sales manager.  
THOMAS S. WARNER, local sales manager.  
JOHN ANDERSON, director, sales development.  
JOHN S. VIALI, director of operations.  
JAMES McCARTHY, director of technical services.  
LESLIE SAVAGE, program director.  
VICTORIA KENDALL, promotion director.

Highest 30 Sec. Rate: \$5000.

City of License: Boston. ADI: Boston. Rank: 6.

Total Households: © MSI Consumer Market Data as of 1/1/88. TV Homes, TV% and Circulation © 1988 Arbitron. County coverage based on Arbitron study.

Net Weekly Circulation	State County	Total Households	TV Households Households	%	
Between 25-49%	<b>CONNECTICUT</b>				
		New London	90,200	88,300	98
		Windham	35,300	34,600	98
	<b>MASSACHUSETTS</b>				
		Barnstable	74,300	73,000	98
		Berkshire	54,900	53,900	98
		Bristol	181,800	179,700	99
		Essex	248,100	245,400	99
		Franklin	27,200	26,400	97
		Hampden	166,600	164,200	99
		Hampshire	49,300	48,300	98
		Middlesex	502,500	496,800	99
		Norfolk	222,300	220,300	99
		Plymouth	151,300	149,400	99
		Suffolk	266,000	260,000	98
		Worcester	244,400	241,100	99
	<b>MAINE</b>				
	Androscoggin	37,400	36,900	99	
	Kennebec	43,100	42,200	98	
	York	60,000	59,200	99	
<b>NEW HAMPSHIRE</b>					
	Belknap	18,200	18,000	99	
	Cheshire	24,300	23,700	97	
	Coos	13,100	12,900	98	



Net Weekly Circulation	State County	Total Households	TV Households Households	%	
Between 25-49%	<b>MASSACHUSETTS</b>				
		Grafton	25,700	24,900	97
		Hillsborough	115,100	113,600	99
		Merrimack	39,900	39,100	98
		Rockingham	83,000	81,900	99
		Strafford	33,400	32,800	98
<b>NEW YORK</b>					
	Fulton	21,600	21,200	98	
	Onondaga	173,900	171,700	99	
	Warren	20,700	20,200	98	
<b>RHODE ISLAND</b>					
	Bristol	15,800	15,700	99	
	Kent	58,700	58,200	99	
	Newport	30,300	29,900	99	
	Providence	217,700	215,100	99	
Between 5-24%	<b>CONNECTICUT</b>				
		Fairfield	296,700	293,200	99
		Hartford	310,500	305,700	98
		Litchfield	61,300	60,200	98
		Middlesex	51,600	50,700	98
		New Haven	286,100	282,300	99
		Tolland	40,900	40,200	98
	<b>MASSACHUSETTS</b>				
		Dukes	5,000	4,800	96
	<b>MAINE</b>				
	Cumberland	88,200	86,900	99	
	Franklin	11,000	10,600	96	
	Hancock	17,700	17,400	98	
	Knox	13,700	13,300	97	
	Lincoln	11,000	10,800	98	
	Oxford	19,100	18,800	98	
	Penobscot	48,700	47,900	98	
	Piscataquis	6,700	6,600	99	

(Continued on page A-552)

Station Totals	6,996,600	6,900,100	99
Net Weekly Circulation (1988)		1,785,300	
Average Daily Circulation (1988)		579,900	

# Massachusetts—Lawrence

**WMFP**

**Ch. 62**

**Network Service:** None, independent.

**Licensee:** MFP Inc., One Parker St., Lawrence, MA 01843.

**Studio:** One Parker St., Lawrence, MA 01843.

**Telephone:** 508-975-3053.

**Technical Facilities:** Channel No. 62 (758-764 MHz). Authorized power: 20-kw max. visual, 2.0-kw max. aural. Antenna: 505-ft. above av. terrain, 271-ft. above ground, 600-ft. above sea level.

Latitude	42°	42'	25"
Longitude	71°	00'	54"

Requests modification of CP for change to 5000-kw max. visual, 650-ft. above av. terrain, 643-ft. above ground, 699-ft. above sea level, lat. 42° 21' 29", long. 71° 03' 40", transmitter to One Beacon St., Boston. BMPCT-871203KJ.

**Transmitter:** Baldpate Hill, approx. 1-mi. SSW of intersection with Hwy. 133.

**Satellite Earth Station:** Paraclipse, 3.8-meter.

**Ownership:** Avi Nelson, pres.-treas.-secy., 35%; Richard Morley, 4.8%; Claudette Pendleton, 5.5%

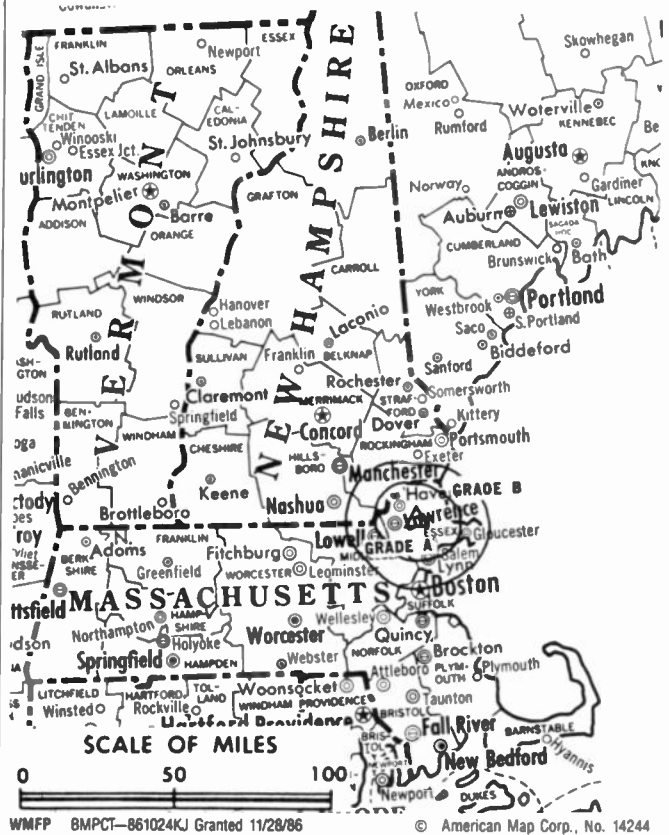
**Began Operation:** October 16, 1987.

**Represented (legal):** Hopkins, Sutter, Hamel & Park.

**Represented (engineering):** Moffet, Larson & Johnson P.C.

**Personnel:**  
ROBERTA E. SMITH, station manager.

**Highest One Hour Rate:** \$250.



**Highest 30 Sec. Rate:** \$85.

**Arbitron Data:** Not available.

**City of License:** Lawrence. ADI: Boston. Rank: 6.

# Massachusetts—Marlborough

**WHSH**

**Ch. 66**

**Network Service:** Home Shopping Network.

**Licensee:** Silver King Bcstg. of Massachusetts Inc., 111 Speen St., Framingham, MA 01701.

**Studio:** 111 Speen St., Framingham, MA 01701.

**Telephones:** 617-350-6666; 508-879-6666.

**Technical Facilities:** Channel No. 66 (782-788 MHz). Authorized power: 3630-kw visual, 363-kw aural. Antenna: 1070-ft. above av. terrain, 1249-ft. above ground, 1449-ft. above sea level.

Latitude	42°	23'	01"
Longitude	71°	29'	35"

**Transmitter:** Parmenter Rd., Hudson, MA.

**Multichannel TV Sound:** Stereo only.

**Satellite Earth Stations:** ADM, 6.1-meter C-band; RCA, 3.5-meter Ku-band.

**News Service:** AP.

**Ownership:** Silver King Broadcasting Inc., 100%. See Group Ownership of Television Stations.

**Began Operation:** February 12, 1985. Sale to present owner by Arnold Ginsburg & John Garabedian approved by FCC Sept. 23, 1986 (*Television Digest*, Vol. 26:32, 45).

**Represented (legal):** Dow, Lohnes & Albertson.

**Personnel:**

MERRIL BUCHHALTER, vice president & station manager.  
 ANDREW LURIE, sales manager.  
 MARY JO McCLELLAND, program director.  
 JOSEPH J. CENTORINO, chief engineer.



**Highest 30 Sec. Rate:** \$200.

**Arbitron Data:** Not available.

**City of License:** Marlborough. ADI: Boston. Rank: 6.

# Massachusetts—Norwell

**WHRC**

(formerly WRYT)

Ch. 46

**Network Service:** None, independent.

**Licensee:** Massachusetts Channel 46 Corp., 2080 Washington St., Hanover, MA 02339.

**Studio:** 2080 Washington St., Hanover, MA 02339.

**Telephone:** 617-878-6804.

**Technical Facilities:** Channel No. 46 (662-668 MHz). Authorized power: 66-kw max. visual, 0.66-kw max. aural. Antenna: 272-ft. above av. terrain, 128-ft. above ground, 328-ft. above sea level.

Latitude	42°	09'	45''
Longitude	70°	48'	52''

Holds CP for change to 5000-kw max. visual, 942-ft. above av. terrain, 955-ft. above ground, 1024-ft. above sea level; lat. 42° 01' 06'', long. 70° 58' 36'', transmitter to S of West St. at intersection with Spring St. in East Bridgewater Twp. BPCT-880315KG.

**Transmitter:** Paradise Hill, approx. 1-mi. W of Norwell.

**Ownership:** The Alan & Lina Lee Lidow Revocable Trust, 70.5%; Robert Howe, v.p., 25.0%. Howe has interest in Macoupin County Cablevision, cable TV operator in Carlinville, IL.

**Began Operation:** December 6, 1986.

**Personnel:**

ROLFE AUERBACH, general manager.  
 BETSY LYNCH, station manager.  
 LAURIE GOUETT, sales manager.



**Arbitron Data:** Not available.

**City of License:** Norwell. **ADI:** Boston. **Rank:** 6.

# Massachusetts—Springfield-Holyoke

**WGGB-TV**

**Ch. 40**

**Network Service:** ABC.

**Licensee:** Guy Gannett Publishing Co., Box 40, Springfield, MA 01102 0040.

**Studio:** 1300 Liberty St., Springfield, MA 01104.

**Telephone:** 413-733-4040. TWX: 710-304-0005.

**Technical Facilities:** Channel No. 40 (626-632 MHz). Authorized power: 4270-kw visual. Antenna: 1056-ft. above av. terrain, 167-ft. above ground, 1378-ft. above sea level.

Latitude 42° 14' 30"  
Longitude 72° 38' 57"

**Transmitter:** Top of Mt. Tom, Holyoke, MA.

**Satellite Earth Stations:** Andrew, 7.5-meter C-band; Andrew, 4.5-meter C-band; AFC, 3.5-meter Ku-band; Comtech, 3.5-meter C-band; AvanteK, M/A-Com, Microdyne receivers.

**News Services:** AP, ABC.

**Ownership:** Guy Gannett Publishing Co. See Group Ownership of Television Stations.

**Began Operation:** April 14, 1953. Sale with AM & FM affiliates to present owner by Hampden-Hampshire Corp. approved June 7, 1967 by FCC (Television Digest, Vol. 6:44). Previous sale of 50% to Republican TV Inc. approved July 21, 1954 (Vol. 10:10, 30).

**Represented (sales):** Katz Television.

**Represented (legal):** Dow, Lohnes & Albertson.

**Represented (engineering):** Lohnes & Culver.

**Personnel:**

GILBERT M. LEFKOVICH, vice president & general manager.  
JOSEPH MARCOE, general sales manager.  
RICHARD WYLIE, national sales manager.  
BEN BRENNAN, local sales manager.  
TED GRATKOWSKI, chief engineer.  
BRADLEY BRANCH, promotion manager.  
DEREK JARVIS, production manager.  
DEBRA HUNT, program manager.  
ROGER BALL, news director.

**Highest 30 Sec. Rate:** \$1600.

**NETWORK BASE HOURLY RATE:** \$750.

**City of License:** Springfield. **AOI:** Springfield, MA. **Rank:** 108.

Total Households: © MSI Consumer Market Data as of 1/1/88. TV Homes, TV% and Circulation © 1988 Arbitron. County coverage based on Arbitron study.



Net Weekly Circulation	State County	Total Households	TV Households	Households %
<b>MASSACHUSETTS</b>				
<b>50% &amp; Over</b>	Franklin	27,200	26,400	97
	Hampden	166,600	164,200	99
	Hampshire	49,300	48,300	98
<b>VERMONT</b>				
<b>Between 25-49%</b>	Windham	16,000	15,300	96
<b>CONNECTICUT</b>				
<b>Between 5-24%</b>	Hartford	310,500	305,700	98
	Tolland	40,900	40,200	98
<b>Station Totals</b>		<b>610,500</b>	<b>600,100</b>	<b>98</b>
<b>Net Weekly Circulation (1988)</b>			<b>257,200</b>	
<b>Average Daily Circulation (1988)</b>			<b>129,500</b>	

# Massachusetts—Springfield

**WWLP**

Ch. 22

**Network Service:** NBC.

**Licensee:** Adams TV of Springfield Inc., Box 2210, Springfield, MA 01102-2210.

**Studio:** Provin Mountain, Feeding Hills, MA 01030.

**Mailing Address:** Box 2210, Springfield, MA 01102-2210.

**Telephone:** 413-786-2200. **Easylink:** 621-475-20.

**Technical Facilities:** Channel No. 22 (518-524 MHz). Authorized power: 3420-kw max. visual, 342-kw max. aural. Antenna: 877-ft. above av. terrain, 495-ft. above ground, 1135-ft. above sea level.

Latitude 42° 05' 00"  
Longitude 72° 42' 16"

**Transmitter:** Provin Mountain, Agawam, MA.

**Multichannel TV Sound:** Stereo only.

**Satellite Earth Station:** Microdyne, 7-meter; ChannelMaster, Harris receivers.

**News Service:** AP.

**Ownership:** Adams Television Corp. I. See Group Ownership of Television Stations.

**Began Operation:** March 17, 1953. Sale to present owner by Springfield TV Corp. approved by FCC Jan. 9, 1984 (*Television Digest*, Vol. 23:35).

**Represented (sales):** Blair Television.

**Represented (legal):** Wiley, Rein & Fielding.

**Personnel:**

WILLIAM PEPIN, president & general manager.  
DANIEL T. SULLIVAN JR., vice president & general sales manager.  
E. HOLLAND LOW, vice president & national sales manager.  
FRANCIS KOZLOWSKI JR., traffic manager.  
MAX MAREK, chief engineer.  
ANNA GIZA, promotion manager.  
RICH TETTEMER, director, sports.  
CONSTANCE O'BRIEN, business manager.

**Highest One Hour Rate:** \$1750.

**Highest 30 Sec. Rate:** \$1000.

**NETWORK BASE HOURLY RATE:** \$725.

**City of License:** Springfield. **ADI:** Springfield, MA. **Rank:** 108.

Total Households: © MSI Consumer Market Data as of 1/1/88. TV Homes, TV% and Circulation © 1988 Arbitron. County coverage based on Arbitron study.



Net Weekly Circulation	State County	Total Households	TV Households	%
<b>50% &amp; Over</b>	<b>MASSACHUSETTS</b>			
	Franklin	27,200	26,400	97
	Hampden	166,600	164,200	99
	Hampshire	49,300	48,300	98
<b>Between 25-49%</b>	<b>MASSACHUSETTS</b>	54,900	53,900	98
	<b>CONNECTICUT</b>			
<b>Between 5-24%</b>	Hartford	310,500	305,700	98
	Middlesex	51,600	50,700	98
	Tolland	40,900	40,200	98
<b>MASSACHUSETTS</b>	Worcester	244,400	241,100	99
	<b>NEW HAMPSHIRE</b>			
	Cheshire	24,300	23,700	97
<b>Station Totals</b>		<b>969,700</b>	<b>954,200</b>	<b>98</b>
<b>Net Weekly Circulation (1988)</b>				<b>319,600</b>
<b>Average Daily Circulation (1988)</b>				<b>185,000</b>

# Massachusetts—Vineyard Haven

**WCVX**

**Ch. 58**

**Network Service:** None, independent.

**Licensee:** Cape Cod Television Inc.

**Studio:** 29 Bassett Lane, Hyannis, MA 02601.

**Telephones:** 617-775-4242; 617-693-5458.

**Technical Facilities:** Channel No. 58 (734-740 MHz). Authorized power: 1191-kw max. visual, 119.1-kw max. aural. Antenna: 439-ft. above av. terrain, 370-ft. above ground, 495-ft. above sea level.

Latitude 41° 41' 19"  
Longitude 70° 20' 49"

**Transmitter:** Oak St., 0.6-mi. N of Rte. 6, Barnstable.

**Multichannel TV Sound:** Stereo only.

**Satellite Earth Station:** Microdyne, 5-meter C-band; Microdyne receivers.

**News Service:** AP.

**Ownership:** Sentry Services Corp., 100%. Gerald G. Shuck pres.; Richard Rowe, Jr. v.p./treas. SSC ownership: Sentry Federal Savings Bank, a non-stock corp.

**Began Operation:** July 19, 1985. Sale to present owner by Donald Moore, et al., approved by FCC Dec. 3, 1987.

**Represented (sales):** Creed & Associates.

**Represented (legal):** Arter & Hadden.

**Represented (engineering):** Silliman & Silliman.

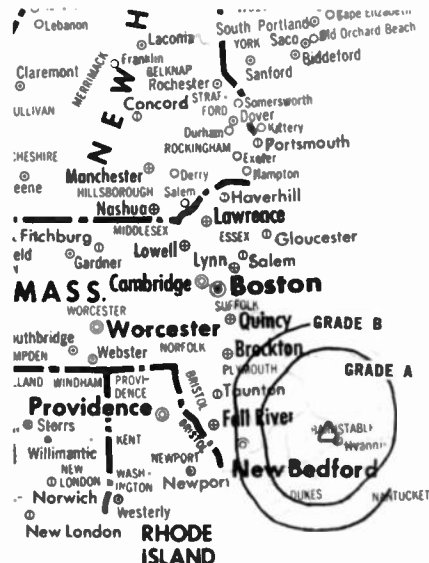
**Personnel:**

DANIEL N. CARNEY, general manager.  
BEN EMERY, sales manager.  
GREG BUSH, news director.

**Highest 30 Sec. Rate:** \$200.


**City of License:** Vineyard Haven. **ADI:** Providence, RI-New Bedford, MA. **Rank:** 44.

Total Households: © MSI Consumer Market Data as of 1/1/88. TV Homes, TV% and Circulation © 1988 Arbitron. County coverage based on Arbitron study.



erhead

SCALE OF MILES



WCVX BNPCT—850607KH Granted 6/21/85

© American Map Corp., No. 14244

Net Weekly Circulation	State County	Total Households	TV Households	%
<b>MASSACHUSETTS</b>				
<b>Between 5-24%</b>	Barnstable	74,300	73,000	98
	Dukes	5,000	4,800	96
<b>Station Totals</b>		<b>79,300</b>	<b>77,800</b>	<b>98</b>
<b>Net Weekly Circulation (1988)</b>				<b>13,400</b>
<b>Average Daily Circulation (1988)</b>				<b>3,800</b>



# Massachusetts—Worcester

**WHLL**

Ch. 27

**Network Service:** None, independent.

**Licensee:** Corridor Bcstg. Corp., Box 27, Shrewsbury, MA 01545.

**Studio:** 276 Boston Turnpike, Shrewsbury, MA 01545.

**Telephone:** 617-799-2727.

**Technical Facilities:** Channel No. 27 (548-554 MHz). Authorized power: 2301-kw max. visual, 230-kw max. aural. Antenna: 1531-ft. above av. terrain, 1315-ft. above ground, 2015-ft. above sea level.

Latitude 42° 20' 01"  
Longitude 71° 42' 53"

**Transmitter:** Stiles Hill, Cross St., Boylston.

**Satellite Earth Station:** Microdyne, 7-meter.

**News Service:** CNN.

**Ownership:** Corridor Bcstg. Corp. See Group Ownership of Television Stations.

**Began Operation:** January 2, 1970. Sale to present owners by Melvin & Fred Simon, Gerald & Irwin Katz approved by FCC Oct. 18, 1983. Previous sale by America Group Management Corp. approved April 21, 1977. Began subscription TV operation Sept. 8, 1980. Resumed independent operation Jan. 1, 1986.

**Represented (sales):** Adam Young Inc.

**Represented (legal):** Sanford, Adams, McCullough & Beard.

**Personnel:**

- ROBERT THURBER, general manager.
- MICHAEL JONES, sales manager.
- MOSES PRIMO, chief engineer.
- CHRISTINE CIOCIOLO, film director.

**Highest 30 Sec. Rate:** \$360.

**City of License:** Worcester. **ADI:** Boston. **Rank:** 6.

Total Households: © MSI Consumer Market Data as of 1/1/88. TV Homes, TV% and Circulation © 1988 Arbitron. County coverage based on Arbitron study.

Net Weekly Circulation	State County	Total Households	TV Households	%
Between 5-24%	CONNECTICUT			
	Windham	35,300	34,600	98
	MASSACHUSETTS			
	Bristol	181,800	179,700	99
	Essex	248,100	245,400	99
	Middlesex	502,500	496,800	99



Net Weekly Circulation	State County	Total Households	TV Households	%
Between 5-24%	Norfolk	222,300	220,300	99
	Plymouth	151,300	149,400	99
	Suffolk	266,000	260,000	98
	Worcester	244,400	241,100	99
	<b>NEW HAMPSHIRE</b>			
	Cheshire	24,300	23,700	97
	Hillsborough	115,100	113,600	99
	<b>RHODE ISLAND</b>			
	Bristol	15,800	15,700	99
	Newport	30,300	29,900	99
	Providence	217,700	215,100	99
<b>Station Totals</b>		<b>2,254,900</b>	<b>2,225,300</b>	<b>99</b>
<b>Net Weekly Circulation (1988)</b>				<b>310,000</b>
<b>Average Daily Circulation (1988)</b>				<b>73,600</b>

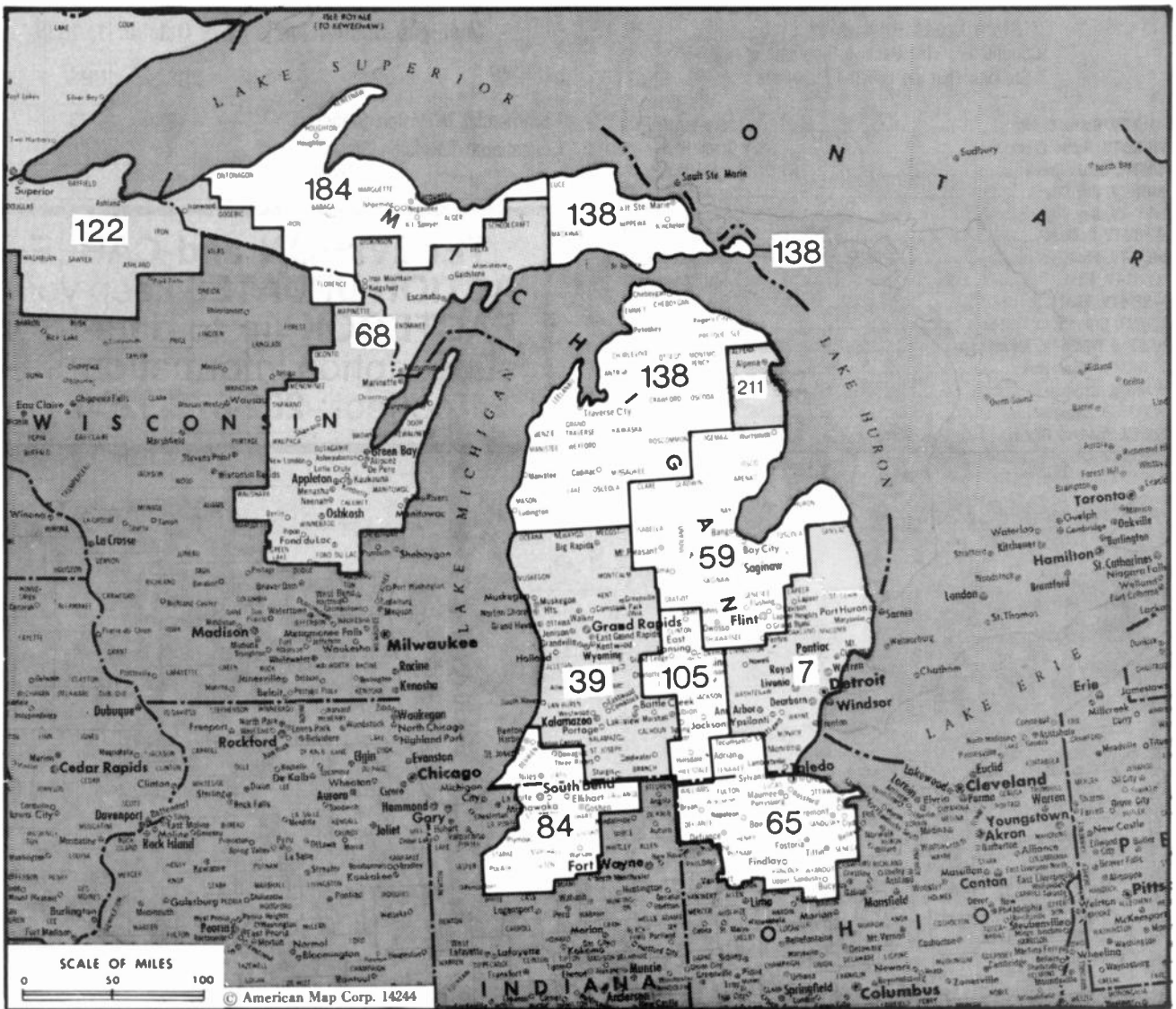
# Massachusetts

## WSBK-TV, Boston (Arbitron Data Continued)

Net Weekly Circulation	State County	Total Households	TV Households Households	%
Between 5-24%	<b>MAINE</b>			
	Sagadahoc	12,000	11,700	98
	Somerset	16,600	16,300	98
	Waldo	11,300	11,000	97
	<b>NEW HAMPSHIRE</b>			
	Carroll	13,800	13,600	98
	Sullivan	14,800	14,400	97
	<b>NEW JERSEY</b>			
	Bergen	317,600	315,400	99
	Passaic	164,400	162,500	99
	<b>NEW YORK</b>			
	Albany	112,700	110,900	98
	Broome	80,700	79,600	99
Cayuga	29,000	28,400	98	
Columbia	24,000	23,500	98	
Erie	361,700	357,500	99	
Greene	16,600	16,300	98	

## WSBK-TV—(Continued) (Arbitron Data Continued)

Net Weekly Circulation	State County	Total Households	TV Households Households	%
Between 5-24%	Montgomery	20,400	20,000	98
	Oneida West	34,500	34,000	99
	Otsego	22,100	21,500	97
	Rensselaer	56,000	54,900	98
	Rockland	87,200	85,900	99
	Saratoga	59,200	58,500	99
	Schenectady	58,500	57,700	99
	Suffolk	430,100	425,900	99
	Washington	19,900	19,600	98
	Westchester	321,700	317,900	99
	<b>RHODE ISLAND</b>			
	Washington	36,200	35,600	98
	<b>VERMONT</b>			
	Bennington	13,600	13,300	98
	Caledonia	10,300	10,100	98
	Windham	16,000	15,300	96
	Windsor	21,400	20,800	97



Market	Arbitron ADI TV Households	Rank	Market Area Commercial TV Stations
Detroit, MI	1,697,400	7	WDIV (4), WGPR-TV (62), WIHT (31), WJBK-TV (2), WKBD-TV (50), WXON (20), WXYZ-TV (7)
Grand Rapids-Kalamazoo-Battle Creek, MI	595,800	39	WLLA (64), WOTV (8), WTLJ (54), WUHQ-TV (41), WWMT (3), WXMI (17), WZZM-TV (13)
Flint-Saginaw-Bay City, MI	429,400	59	WAQP (49), WEYI-TV (25), WJRT-TV (12), WNEM-TV (5), WSMH (66)
Toledo, OH	400,500	65	WGGN-TV (52), WNWV-TV (24), WTOL-TV (11), WTVG (13), WUPW (36)
Green Bay-Appleton, WI	369,600	68	WBAY-TV (2), WFRV-TV (5), WGBA (26), WJMN-TV (3), WLUC-TV (11), WXGZ-TV (32)
South Bend-Elkhart, IN	285,700	84	WHME-TV (46), WNDU-TV (16), WSBT-TV (22), WSJV (28)
Lansing, MI	216,300	105	WILX-TV (10), WLNS-TV (6), WSYM-TV (47)
Duluth, MN-Superior, WI	171,100	122	KBJR-TV (6), KDLH-TV (3), WDIO-TV (10), WIRT (13)
Traverse City-Cadillac, MI	155,800	136	WGKI (33), WGTQ (8), WGTU (29), WPNB-TV (7), WTMOTV (4), WWTW (9), WWUP-TV (10)
Marquette, MI	54,600	184	WLUC-TV (6)
Alpena, MI	15,000	211	WBKB-TV (11)

**State Cross Reference List**

Communities That Receive Programs of  
Stations That are Located Elsewhere

WILX-TV, Battle Creek .....	See Lansing, MI
WUHQ-TV, Battle Creek .....	See Grand Rapids, MI
WWMT, Battle Creek .....	See Kalamazoo, MI
WJRT-TV, Bay City .....	See Flint, MI
WEYI-TV, Bay City .....	See Saginaw, MI
WPBN-TV Cadillac .....	See Traverse City, MI
WEYI-TV, Flint .....	See Saginaw, MI
WLNS-TV, Flint .....	See Lansing, MI
WNEM-TV, Flint .....	See Bay City, MI
WWMT, Grand Rapids .....	See Kalamazoo, MI
WOTV & WZZM-TV, Kalamazoo .....	See Grand Rapids, MI
WUHQ-TV, Kalamazoo .....	See Grand Rapids, MI
WJRT-TV, Saginaw .....	See Flint, MI
WNEM-TV, Saginaw .....	See Bay City, MI
WWTV, Traverse City .....	See Cadillac, MI

**Michigan Station Totals as of October 1, 1988**

	VHF	UHF	TOTAL
Commercial Television Stations	19	13	32
Educational Television Stations	2	10	12
	21	23	44

**TELEVISION and CABLE  
ACTION UPDATES** keep your  
**FACTBOOK** up to date! For  
subscription information, call  
collect: **202-872-9200.**

# Michigan—Alpena-Oscoda-Tawas City- East Tawas

**WBKB-TV**

Ch. 11

**Network Service:** CBS.

**Licensee:** Thunder Bay Broadcasting Corp., 1390 Bagley St., Alpena, MI 49707.

**Studio:** 1390 Bagley St., Alpena, MI 49707.

**Telephone:** 517-356-3434.

**Technical Facilities:** Channel No. 11 (198-204 MHz). Authorized power: 316-kw visual, 63.2-kw aural. Antenna: 670-ft. above av. terrain, 500-ft. above ground, 1510-ft. above sea level.

Latitude 44° 42' 25.00"  
Longitude 83° 31' 22.50"

**Transmitter:** Hubbard Lake Rd., 3-mi. N of M-72.

**Satellite Earth Stations:** RCA Americom, 4.5-meter Ku-band; 3.8-meter G-band; M/A-Com, Standard Communications receivers.

**News Services:** UPI, CBS.

**Ownership:** Stephen A. Marks, pres., 88.5%; Thunder Bay Broadcasting Corp., 11.4%; others

**Began Operation:** September 22, 1975.

**Represented (sales):** Seltel Inc.

**Represented (legal):** Cohn & Marks.

**Represented (engineering):** Cohen, Dippell & Everist, P.C.

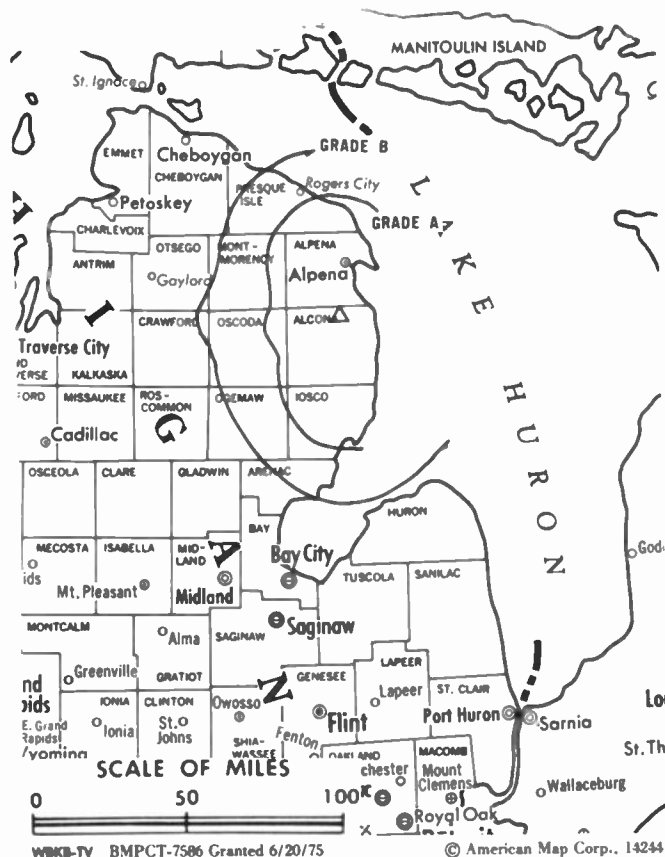
**Personnel:**

STEPHEN A. MARKS, president & general manager.  
THERESA H. STOPPA, station manager.  
CHER ALLEN, local sales manager.  
BARB BOWEN, national & regional sales manager.  
DANIEL SPRINGER, news director.  
MARK NOWAK, chief engineer.  
MICHAEL CAMPBELL, production manager.  
JODIE BRYANT, program director.

**Rates:** On request.

**City of License:** Alpena. **ADI:** Alpena. **Rank:** 211.

Total Households: © MSI Consumer Market Data as of 1/1/88. TV Homes, TV% and Circulation © 1988 Arbitron. County coverage based on Arbitron study.



Net Weekly Circulation	State County	Total Households	TV Households	Households %
<b>50% &amp; Over</b>	<b>MICHIGAN</b>			
	Alcona	4,300	4,100	95
	Alpena	11,400	10,900	96
	Iosco	11,500	11,300	98
	Oscoda	2,900	2,800	97
Presque Isle	5,300	5,100	96	
<b>Between 25-49%</b>	<b>MICHIGAN</b>			
	Montmorency	3,200	3,100	97
	Ogemaw	7,000	6,800	98
<b>Between 5-24%</b>	<b>MICHIGAN</b>			
	Arenac	5,800	5,700	98
	Huron	13,400	13,100	98
<b>Station Totals</b>		<b>64,800</b>	<b>62,900</b>	<b>97</b>
<b>Net Weekly Circulation (1988)</b>				<b>33,500</b>
<b>Average Daily Circulation (1988)</b>				<b>17,200</b>

# Michigan—Ann Arbor

**WIHT**

**Ch. 31**

**Network Service:** None, independent.

**Licensee:** Satellite Television Systems Inc., Box 45684, Tulsa, OK 74145.

**Studio:** 3975 Varsity Dr., Ann Arbor, MI 48108.

**Mailing Address:** Box 2267, Ann Arbor, MI 48106.

**Telephone:** 313-973-7900. **TWX:** 810-221-0038.

**Technical Facilities:** Channel No. 31 (572-578 MHz). Authorized power: 1230-kw max. & 1222-kw horizontal visual, 200-kw horizontal aural. Antenna: 1080-ft. above av. terrain, 1044-ft. above ground, 2049-ft. above sea level.

Latitude 42° 22' 25.00"  
Longitude 84° 01' 13.50"

**Transmitter:** RFD M-52, Lyndon Twp.

**Satellite Earth Stations:** 4 in operation; Gardiner, 5.6-meter; AFC, 3.5-meter; Micro-dyne receivers.

**News Service:** CNN.

**Ownership:** Tempo Enterprises Inc., 100%. Edward L. Taylor, chmn.-chief exec. officer. Tempo Enterprises Inc. owns LPTV stations, is a multiple cable TV system operator; produces cable programming.

**Began Operation:** January 12, 1981.

**Represented (legal):** Pepper & Corazzini.

**Represented (engineering):** Lohnes & Culver.

**Personnel:**

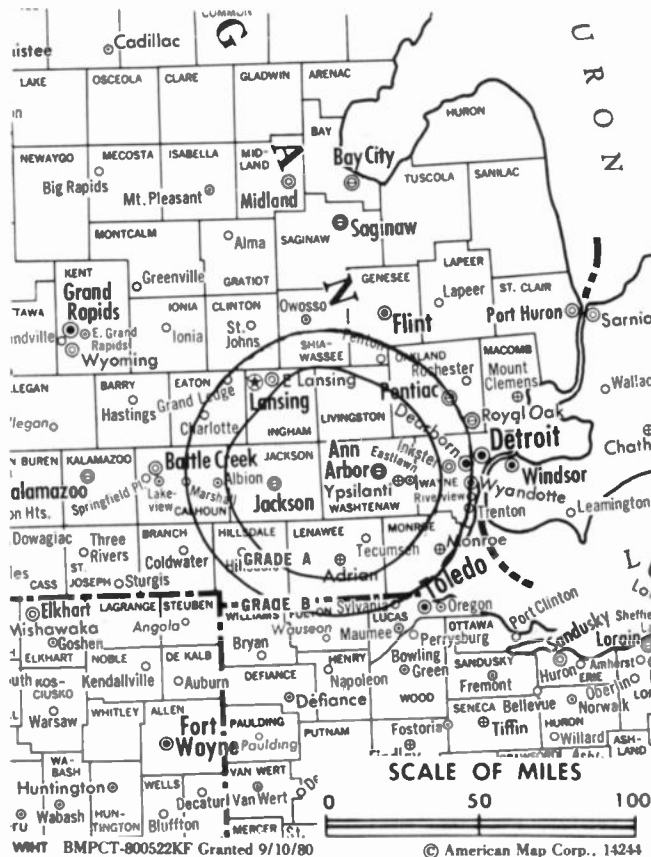
CHRISTOPHER WEBB, general manager.  
ROBERT THOMPSON, chief engineer.

**Highest One Hour Rate:** \$1200.

**Highest 30 Sec. Rate:** \$100.

**City of License:** Ann Arbor. **ADI:** Detroit. **Rank:** 7.

Total Households: © MSI Consumer Market Data as of 1/1/88. TV Homes, TV% and Circulation © 1988 Arbitron. County coverage based on Arbitron study.



Net Weekly Circulation	State County	Total Households	TV Households	%
<b>MICHIGAN</b>				
<b>Between 5-24%</b>	Eaton	34,400	34,000	99
	Hillsdale	14,800	14,500	98
	Jackson	51,300	50,700	99
	Lenawee	31,100	30,700	99
	Livingston	36,100	35,700	99
	Washtenaw	99,200	97,000	98
<b>Station Totals</b>		<b>266,900</b>	<b>262,600</b>	<b>98</b>
<b>Net Weekly Circulation (1988)</b>				<b>42,400</b>
<b>Average Daily Circulation (1988)</b>				<b>9,800</b>

# Michigan—Bay City-Saginaw-Flint

## WNEM-TV

Ch. 5

**Network Service:** NBC.

**Licensee:** Meredith Corp., 107 N. Franklin St., Box 531, Saginaw, MI 48606.

**Studio:** 107 N. Franklin St., Saginaw, MI 48606.

**Office:** G-3426 Miller Rd., Flint, MI 48507.

**Telephones:** 517-755-8191, Saginaw; 313-732-2050, Flint.

**TWX:** 810-265-1203, Saginaw; 810-235-1190, Flint.

**Technical Facilities:** Channel No. 5 (76-82 MHz). Authorized power: 100-kw visual, 20-kw aural. Antenna: 1036-ft. above av. terrain, 1049-ft. above ground, 1635-ft. above sea level.

Latitude 43° 28' 13"  
Longitude 83° 50' 35"

**Transmitter:** 5700 Becker Rd., Saginaw, MI.

**Satellite Earth Station:** Harris; Drake, Harris receivers.

**News Services:** UPI, NIWS.

**Ownership:** Meredith Corp., 100%. See Group Ownership of Television Stations.

**Began Operation:** February 16, 1954. Sale to present owner by James Gerity Jr. approved by FCC April 16, 1969 (*Television Digest*, Vol. 9:15).

**Represented (sales):** MMT Sales Inc.

**Represented (legal):** Haley, Bader & Potts.

**Represented (engineering):** A. D. Ring & Associates, P.C.

### Personnel:

PAUL VIRCIGLIO, vice president & general manager.  
PAULA MORRISSEY, general sales manager.  
BILL AVERY, program director.  
MICHELLE KEILITZ, promotion director.  
GREG SURMA, chief engineer.  
BARB HANDLEY-MILLER, news director.  
JOHN HAUPRICHT, production manager.  
MARC WESLEY, sports director.  
PAT DeCORTE, business manager.

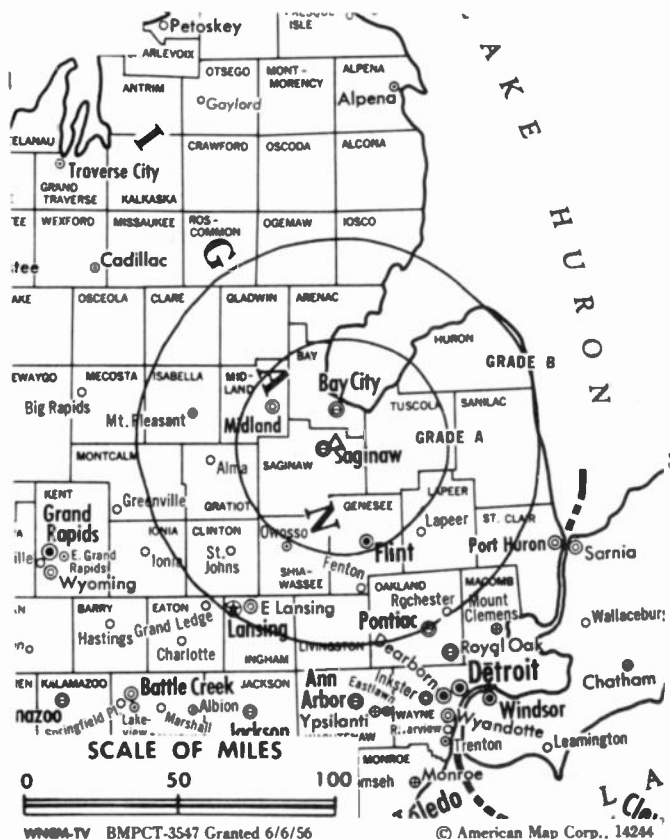
**Rates:** On request.

**NETWORK BASE HOURLY RATE:** \$1300.

**City of License:** Bay City. **ADI:** Flint-Saginaw-Bay City. **Rank:** 59.

Total Households: © MSI Consumer Market Data as of 1/1/88. TV Homes, TV% and Circulation © 1988 Arbitron. County coverage based on Arbitron study.

Net Weekly Circulation	State County	Total Households	TV Households	%
<b>50% &amp; Over</b>				
	<b>MICHIGAN</b>			
	Alcona	4,300	4,100	95
	Alpena	11,400	10,900	96
	Arenac	5,800	5,700	98
	Bay	41,300	40,800	99
	Clare	10,300	10,100	98
	Genesee	159,000	157,300	99
	Gladwin	8,600	8,400	98
	Gratiot	13,800	13,600	98



Net Weekly Circulation	State County	Total Households	TV Households	%
<b>50% &amp; Over</b>				
	Huron	13,400	13,100	98
	Iosco	11,500	11,300	98
	Isabella	17,800	17,400	98
	Lapeer	23,600	23,300	99
	Midland	26,700	26,500	99
	Ogemaw	7,000	6,800	98
	Roscommon	8,200	8,100	99
	Saginaw	77,200	76,300	99
	Sanilac	15,000	14,700	98
	Shiawassee	23,900	23,600	99
	Tuscola	19,100	18,800	98
<b>MICHIGAN</b>				
<b>Between 25-49%</b>				
	Oscoda	2,900	2,800	97
<b>MICHIGAN</b>				
<b>Between 5-24%</b>				
	Chippewa	9,900	9,700	97
	Clinton	18,700	18,500	99
	Crawford	3,700	3,600	97
	Emmet	9,200	8,900	97
	Livingston	36,100	35,700	99
	Mecosta	12,300	12,000	98
	Montcalm	18,100	17,800	98
	Osceola	7,500	7,300	97
<b>Station Totals</b>		<b>616,300</b>	<b>607,100</b>	<b>99</b>
<b>Net Weekly Circulation (1988)</b>			<b>448,800</b>	
<b>Average Daily Circulation (1988)</b>			<b>289,200</b>	

# Michigan—Cadillac

**WGKI**

**Ch. 33**

**Network Service:** None, independent.

**Grantee:** GRK Productions Joint Venture, 202 Stimson St., Box 128, Cadillac, MI 49601.

**Studio:** 202 Stimson St., Cadillac, MI 49601.

**Mailing Address:** Box 128, Cadillac, MI 49601.

**Telephones:** 616-775-9813; 616-775-9820.

**Technical Facilities:** Channel No. 33 (584-590 MHz). Authorized power: 100-kw max. visual, 10-kw max. aural. Antenna: 945-ft. above av. terrain, 584-ft. above ground, 2153-ft. above sea level.

Latitude	44°	08'	53"
Longitude	85°	20'	45"

**Transmitter:** 6.5-mi. SSE of Cadillac.

**Satellite Earth Station:** Uniden, 10-meter.

**Ownership:** GRK Productions Joint Venture. Gary Knapp, pres., 50.00%; Constance M. Knapp, v.p., 50.00%.

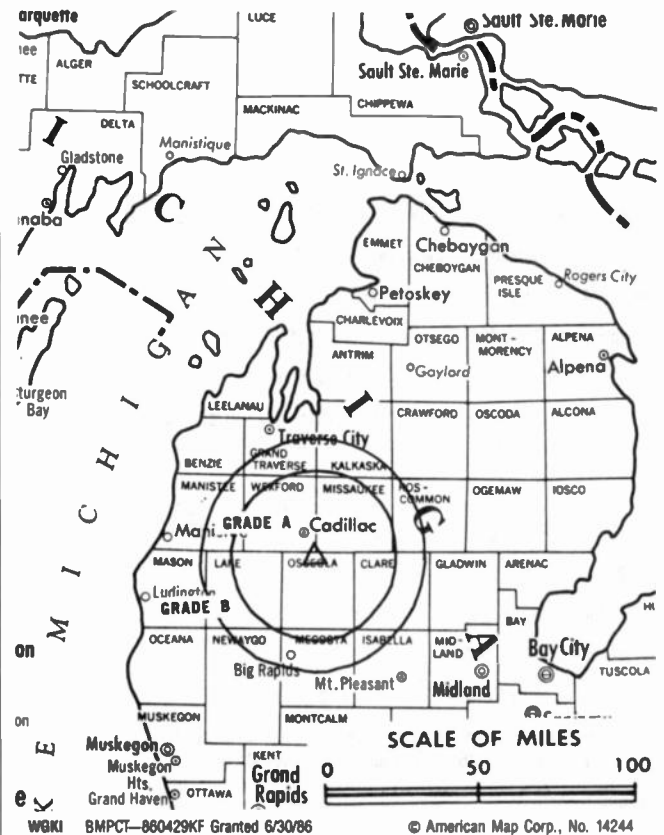
**Scheduled to Begin Operation:** November 1, 1988.

**Represented (legal):** Reddy, Begley & Martin.

**Represented (engineering):** E. Harold Munn Jr. & Associates Inc.

**Personnel:**

- GARY KNAPP, general manager.
- GLEN WALKER, chief engineer.
- PAT ANDERSON, news director.
- JOYCE BASSETTE, program director.
- DONNA HORNING, promotion director.



**Rates:** Not available.

**City of License:** Cadillac. **ADI:** Traverse City-Cadillac. **Rank:** 138.



# Michigan—Cadillac-Traverse City

**WWTV**

Ch. 9

(Operates satellite WWUP-TV, Sault Ste. Marie, MI)

**Network Service:** CBS.

**Licensee:** Wilson Communications Inc., Box 627, Cadillac, MI 49601.

**Studios:** 11360 N. 130th Ave., Cadillac, MI 49601; 3920 U.S. 31 South, Traverse City, MI 49684-0627.

**Mailing Address:** Box 627, Cadillac, MI 49601.

**Telephone:** 616-775-3478.

**Technical Facilities:** Channel No. 9 (186-192 MHz). Authorized power: 316-kw visual, 63.1-kw aural. Antenna: 1635-ft. above av. terrain, 1295-ft. above ground, 2999-ft. above sea level.

Latitude 44° 08' 12"  
Longitude 85° 20' 33"

**Transmitter:** 9-mi. SE of Cadillac.

**Satellite Earth Stations:** Microwave General, 5-meter C-band; RCA, 3-meter Ku-band; Scientific-Atlanta, 7-meter C-band; Pinzone, Scientific-Atlanta receivers.

**News Services:** AP, Michigan News Exchange, UPI, CBS.

**Ownership:** Inland Tool & Manufacturing Inc. See Ralph C. Wilson Jr. in Group Ownership of Television Stations.

**Began Operation:** December 11, 1953. Sale to present owner by Fetzer Bcstg. Co. approved by FCC Dec. 28, 1978 (Television Digest, Vol. 19:14). Sale to Fetzer by Spartan Corp. approved July 23, 1958 (Vol. 14:25, 27).

**Represented (sales):** Blair Television.

**Represented (legal):** Leventhal, Senter & Lerman.

**Represented (engineering):** Lohnes & Culver.

**Personnel:**

- J. A. (SKIP) SIMMS, general manager.
- RICHARD SCHAPPA, general sales manager.
- LOWELL SHORE, chief engineer.
- BOB LEE, director of news, community & public affairs.
- LINDA KIMBEL, national sales manager.
- BOB FAULL, promotion director.
- VIRGINIA BURKE, business manager.

**Highest One Hour Rate:** \$2100.

**Highest 30 Sec. Rate:** \$400.

**Rates:** WWTV is sold in combination with WWUP-TV.

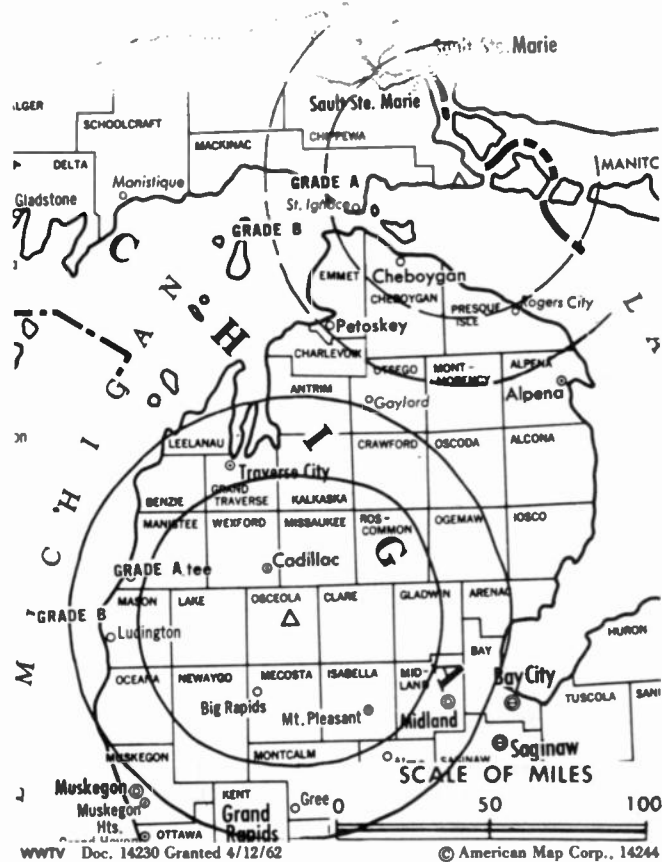
**NETWORK BASE HOURLY RATE:** \$1000.

**Arbitron Data:** Figures include WWUP-TV, Sault Ste. Marie.

**City of License:** Cadillac. **ADI:** Traverse City-Cadillac. **Rank:** 138.

Total Households: © MSI Consumer Market Data as of 1/1/88. TV Homes, TV% and Circulation © 1988 Arbitron. County coverage based on Arbitron study.

Net Weekly Circulation	State County	Total Households	TV Households	%
<b>50% &amp; Over</b>	<b>MICHIGAN</b>			
	Antrim	6,600	6,500	98
	Benzie	4,500	4,400	98
	Charlevoix	7,900	7,700	97
	Cheboygan	8,100	7,800	96
	Chippewa	9,900	9,700	97
	Clare	10,300	10,100	98
	Crawford	3,700	3,600	97
	Emmet	9,200	8,900	97
	Gladwin	8,600	8,400	98
	Grand Traverse	22,100	21,600	98
	Isabella	17,800	17,400	98
	Kalkaska	4,900	4,800	98
	Lake	3,600	3,500	97



Net Weekly Circulation	State County	Total Households	TV Households	%
<b>50% &amp; Over</b>	Leelanau	5,800	5,700	98
	Luce	2,100	2,000	95
	Mackinac	3,700	3,600	97
	Manistee	9,400	9,200	98
	Mason	10,500	10,100	96
	Mecosta	12,300	12,000	98
	Missaukee	3,900	3,800	97
	Montmorency	3,200	3,100	97
	Oceana	8,200	7,900	96
	Osceola	7,500	7,300	97
<b>Between 25-49%</b>	Oscoda	2,900	2,800	97
	Otsego	5,700	5,600	98
	Presque Isle	5,300	5,100	96
	Roscommon	8,200	8,100	99
	Wexford	10,200	10,000	98
	<b>MICHIGAN</b>			
	Gratiot	13,800	13,600	98
	Midland	26,700	26,500	99
	Montcalm	18,100	17,800	98
	Newaygo	14,000	13,700	98
Ogemaw	7,000	6,800	98	
<b>Between 5-24%</b>	<b>MICHIGAN</b>			
	Alger	3,200	3,100	97
	Alpena	11,400	10,900	96
	Arenac	5,800	5,700	98
	Delta	13,900	13,600	98
	Dickinson	10,400	10,200	98
	Marquette	25,300	25,000	99
	Schoolcraft	3,000	2,900	97
	<b>WISCONSIN</b>			
	Florence	1,400	1,400	100
<b>Station Totals</b>		<b>370,100</b>	<b>361,900</b>	<b>98</b>
<b>Net Weekly Circulation (1988)</b>			<b>232,100</b>	
<b>Average Daily Circulation (1988)</b>			<b>135,600</b>	

# Michigan—Cheboygan

## WTOM-TV

Ch. 4

(Satellite of WPBN-TV, Traverse City, MI)

**Network Service:** NBC.

**Licensee:** Beam Communications Holding Co. Inc., 50 W. Mashta Dr., Key Biscayne, FL 33149.

**Studio:** U.S. Rte. 23, 6.7-mi. E of Cheboygan.

**Mailing Address:** Box 546, Traverse City, MI 49684.

**Telephone:** 616-947-7770.

**Technical Facilities:** Channel No. 4 (66-72 MHz). Authorized power: 100-kw max. visual, 20-kw max. aural. Antenna: 620-ft. above av. terrain, 590-ft. above ground, 1290-ft. above sea level.

Latitude	45°	39'	01''
Longitude	84°	20'	37''

**Transmitter:** U. S. Rte. 23, 6.7-mi. E of Cheboygan.

**Multichannel TV Sound:** Stereo only.

**Satellite Earth Stations:** Transmit/receive Roscor, 2.4-meter mobile Ku-band; Harris, 6.1-meter Ku-band; Harris, 3-meter Ku-band; Vertex, 4.6-meter Ku-band; ADM, 4-meter C-band; Harris, M/A-Com receivers.

**News Services:** AP, NBC, CNN Headline News, Sun World Satellite News, A-News.

**Ownership:** Beam Communications Corp., 100%. See Group Ownership of Television Stations.

**Began Operation:** May 16, 1959.

**Represented (sales):** Katz Television.

**Represented (legal):** Hogan & Hartson.

**Represented (engineering):** Lohnes & Culver.



### Personnel:

PETER GOOD, vice president & general manager.  
LEON BUSH, chief engineer.

**Rates:** See WPBN-TV, Traverse City.

**Arbitron Data:** Included with WPBN-TV, Traverse City

**City of License:** Cheboygan. ADI: Traverse City-Cadillac. Rank: 138.

# Michigan—Detroit

**WDIV**

Ch. 4

**Network Service:** NBC.

**Licensee:** Post-Newsweek Stations Michigan Inc., 550 Lafayette Blvd., Detroit, MI 48231.

**Studio:** 550 Lafayette Blvd., Detroit, MI 48231.

**Telephone:** 313-222-0444. **TWX:** 810-221-1623.

**Technical Facilities:** Channel No. 4 (66-72 MHz). Authorized power: 97.7-kw visual, 9.77-kw aural. Antenna: 1010-ft. above av. terrain, 1068-ft. above ground, 1753-ft. above sea level.

Latitude 42° 28' 59"  
Longitude 83° 12' 20"

Holds CP for change to 100-kw max. visual, 10-kw max. aural, 1004-ft. above av. terrain, 1020-ft. above ground, 1706-ft. above sea level. BPC-880308KF.

**Transmitter:** 15700 Lincoln Dr., Southfield, MI.

**Multichannel TV Sound:** Stereo and separate audio program.

**Satellite Earth Stations:** Harris, 4.5-meter Ku-band; Harris, 6.1-meter C-band; Microdyne, Scientific-Atlanta receivers.

**News Services:** CNN, Group W Newsfeed, NBC.

**Ownership:** Post-Newsweek Stations Inc., 100%. See Group Ownership of Television Stations.

**Began Operation:** June 3, 1947. Exchange for WTOV-TV (now WUSA), Washington, DC approved by FCC May 18, 1978 (*Television Digest*, Vol. 17:50; 18:21).

**Represented (sales):** Petry Television Inc.

**Represented (legal):** Covington & Burling.

**Represented (engineering):** Jules Cohen & Associates, P.C.

**Personnel:**

- ALAN FRANK, vice president & general manager.
- CHRISTOPHER ROHRS, vice president, marketing & station manager.
- ROBERT WARFIELD, vice president & director, broadcast operations.
- KEITH SIMMONS, local sales manager.
- BILL BURKE, national sales manager.
- HENRY MALDONADO, program manager.
- EILEEN WUNDERLICH, press & publicity manager.
- MARCUS WILLIAMS, engineering manager.
- MARCIA ETIENNE, director of business & administrative affairs.
- DENISE CUNNINGHAM, operations manager.
- KATHY LANSING, business manager.
- TERRI TURPIN-AMATO, manager, promotion projects.
- DEBORAH WROBLEWSKI, research analyst.

**Rates:** On request.

**NETWORK BASE HOURLY RATE:** \$3802.

**City of License:** Detroit. **AOI:** Detroit. **Rank:** 7.

Total Households: © MSI Consumer Market Data as of 1/1/88. TV Homes, TV% and Circulation © 1988 Arbitron. County coverage based on Arbitron study.

Net Weekly Circulation	State County	Total Households	TV Households	%
<b>50% &amp; Over</b>	<b>MICHIGAN</b>			
	Lapeer	23,600	23,300	99
	Livingston	36,100	35,700	99



Net Weekly Circulation	State County	Total Households	TV Households	%
<b>50% &amp; Over</b>	<b>MACOMB</b>	247,000	245,600	99
	<b>MONROE</b>	45,500	45,000	99
	<b>OAKLAND</b>	382,100	379,500	99
	<b>ST CLAIR</b>	50,000	49,300	99
	<b>SANILAC</b>	15,000	14,700	98
	<b>WASHTENAW</b>	99,200	97,000	98
	<b>WAYNE</b>	810,300	801,000	99
<b>Between 25-49%</b>	<b>MICHIGAN</b>			
	Genesee	159,000	157,300	99
	Jackson	51,300	50,700	99
	Lenawee	31,100	30,700	99
<b>Between 5-24%</b>	<b>MICHIGAN</b>			
	Hillsdale	14,800	14,500	98
	Huron	13,400	13,100	98
	Shiawassee	23,900	23,600	99
	<b>MISSOURI</b>			
Ripley	5,100	4,800	94	
<b>OHIO</b>				
Fulton	14,200	13,900	98	
Lucas	177,500	175,500	99	
Ottawa	15,200	15,000	99	
Wood	39,200	38,700	99	
<b>SOUTH OAKOTA</b>				
Lyman	1,300	1,300	100	
Potter	1,300	1,300	100	
<b>Station Totals</b>		<b>2,256,100</b>	<b>2,231,500</b>	<b>99</b>
<b>Net Weekly Circulation (1988)</b>			<b>1,687,400</b>	
<b>Average Daily Circulation (1988)</b>			<b>1,083,600</b>	

# Michigan—Detroit

## WGPR-TV

Ch. 62

**Network Service:** None, independent.

**Licensee:** WGPR Inc., 3140 E. Jefferson Ave., Detroit, MI 48207.

**Studio:** 3140-46 E. Jefferson Ave., Detroit, MI 48207.

**Telephone:** 313-259-8862.

**Technical Facilities:** Channel No. 62 (758-764 MHz). Authorized power: 759-kw horizontal visual, 75.9-kw horizontal aural. Antenna: 970-ft. above av. terrain, 1000-ft. above ground, 1662-ft. above sea level.

Latitude 42° 27' 13"  
Longitude 83° 09' 50"

**Transmitter:** One Radio Plaza, Royal Oak Twp., MI.

**Satellite Earth Stations:** M/A-Com, 3.3-meter; Harris, 4.6-meter; Harris, 5-meter; M/A-Com, Harris, Pinzone receivers.

**Ownership:** WGPR Inc., non-profit organization, licensee of WGPR(FM), Detroit. George Mathews, pres. & gen. mgr.; Michelle DeSouza, v.p.; James W. Panagos, v.p.

**Began Operation:** September 29, 1975.

**Represented (sales):** R. A. Lazar Co.

**Represented (legal):** Hogan & Hartson.

**Personnel:**

- GEORGE MATHEWS, president & general manager.
- JAMES W. PANAGOS, vice president & general sales manager.
- MICHELLE DeSOUZA, vice president, traffic & production manager.
- CELESTINE HARRIS, public relations & promotion director.
- ALBERT RUEDEMANN, chief engineer.
- TERESA CAYTON, news director.
- JOE SPENCER, program director.
- ROGER WILLIAMS, business manager.

**Highest 30 Sec. Rate:** \$100.

**City of License:** Detroit. **ADI:** Detroit. **Rank:** 7.

Total Households: © MSI Consumer Market Data as of 1/1/88. TV Homes, TV% and Circulation © 1988 Arbitron. County coverage based on Arbitron study.



Net Weekly Circulation	State County	Total Households	TV Households	%
<b>MICHIGAN</b>				
<b>Between 5-24%</b>	Macomb	247,000	245,600	99
	Monroe	45,500	45,000	99
	Oakland	382,100	379,500	99
	St Clair	50,000	49,300	99
	Washtenaw	99,200	97,000	98
	Wayne	810,300	801,000	99
<b>Station Totals</b>		<b>1,634,100</b>	<b>1,617,400</b>	<b>99</b>
<b>Net Weekly Circulation (1988)</b>			<b>201,500</b>	
<b>Average Daily Circulation (1988)</b>			<b>52,500</b>	

# Michigan—Detroit

## WJBK-TV

Ch. 2

**Network Service:** CBS.

**Licensee:** Gillett Communications of Detroit Inc., 16550 W. Nine Mile Rd., Southfield, MI 48075.

**Studio:** 16550 West 9 Mile Rd., Southfield, MI 48075.

**Mailing Address:** Box 2000, Southfield, MI 48037.

**Telephone:** 313-557-2000. TWX: 810-224-4876.

**Technical Facilities:** Channel No. 2 (54-60 MHz). Authorized power: 100-kw visual, 10-kw aural. Antenna: 1000-ft. above av. terrain, 1057-ft. above ground, 1730-ft. above sea level.

Latitude 42° 27' 38"  
Longitude 83° 12' 47"

**Transmitter:** Southfield, MI.

**Satellite Earth Station:** Microdyne, 9-meter; Scientific-Atlanta receivers.

**News Services:** AP, UPI, CBS, Storer Washington Bureau.

**Ownership:** Gillett Communications Co., 100%. See Group Ownership of Television Stations.

**Began Operation:** October 24, 1948.

**Represented (sales):** Harrington, Righter & Parsons Inc.

**Represented (legal):** Pepper & Corazzini.

### Personnel:

GEORGE U. LYONS, president & general manager.  
STEVE ANTONIOTTI, vice president, broadcasting.  
JAMES CLAYTON, general sales manager.  
KEN RYCYZYN, national sales manager.  
D. J. WILSON, local sales manager.  
DEBRA LAWSON, community affairs director.  
JEFF FORSTER, operations manager.  
CAROLYN WOLFORD, program manager.  
GLORIA PETERSON, controller.  
MORT MEISNER, acting news director.  
KATY BAETZ, promotion director.

**Rates:** On request.

**City of License:** Detroit. **ADI:** Detroit. **Rank:** 7.

Total Households: © MSI Consumer Market Data as of 1/1/88. TV Homes, TV% and Circulation © 1988 Arbitron. County coverage based on Arbitron study.

Net Weekly Circulation	State County	Total Households	TV Households	%
<b>MICHIGAN</b>				
<b>50% &amp; Over</b>	Lapeer	23,600	23,300	99
	Livingston	36,100	35,700	99
	Macomb	247,000	245,600	99
	Monroe	45,500	45,000	99



Net Weekly Circulation	State County	Total Households	TV Households	%
<b>50% &amp; Over</b>	Oakland	382,100	379,500	99
	St Clair	50,000	49,300	99
	Sanilac	15,000	14,700	98
	Washtenaw	99,200	97,000	98
	Wayne	810,300	801,000	99
<b>MICHIGAN</b>				
<b>Between 25-49%</b>	Genesee	159,000	157,300	99
<b>MICHIGAN</b>				
<b>Between 5-24%</b>	Jackson	51,300	50,700	99
	Lenawee	31,100	30,700	99
	Shiawassee	23,900	23,600	99
<b>OHIO</b>				
	Lucas	177,500	175,500	99
	Ottawa	15,200	15,000	99
	Wood	39,200	38,700	99
<b>Station Totals</b>		<b>2,206,000</b>	<b>2,182,600</b>	<b>99</b>
<b>Net Weekly Circulation (1988)</b>			<b>1,552,300</b>	
<b>Average Daily Circulation (1988)</b>			<b>837,500</b>	

# Michigan—Detroit

**WKBD-TV**

**Ch. 50**

**Network Service:** Fox.

**Licensee:** WKBD Inc., Box 50, Southfield, MI 48037.

**Studio:** 26905 West 11 Mile Rd., Southfield, MI 48037.

**Mailing Address:** Box 50, Southfield, MI 48037.

**Telephone:** 313-444-8500. **TWX:** 810-224-4897.

**Fax:** 313-355-2692.

**Technical Facilities:** Channel No. 50 (686-692 MHz). Authorized power: 2340-kw max. & 2090-kw horizontal visual, 234-kw max. & 209-kw horizontal aural. Antenna: 960-ft. above av. terrain, 1053-ft. above ground, 1751-ft. above sea level.

Latitude 42° 29' 01"  
Longitude 83° 18' 44"

**Transmitter:** 26955 West 11 Mile Rd., Southfield, MI.

**Satellite Earth Station:** Scientific-Atlanta, 7-meter; Scientific-Atlanta receivers.

**News Services:** AP, CNN Headline News.

**Ownership:** Cox Enterprises Inc., 100%. See Group Ownership of Television Stations.

**Began Operation:** January 10, 1965. Sale of Kaiser Industries Corp.'s 77.5% interest approved by FCC June 22, 1977 (Television Digest, Vol. 16:51; 17:26). Sale by Field Enterprises Holdings Ltd. to Cox approved by FCC Jan. 30, 1984 (Vol. 23:21, 40).

**Represented (sales):** TeleRep Inc.

**Represented (legal):** Dow, Lohnes & Albertson.

**Represented (engineering):** Cohen, Dippell & Everist, P.C.

**Personnel:**

- GEORGE H. WILLIAMS, vice president & general manager.
- DUANE G. KELL, station manager.
- ELLEN M. BRAMSON, general sales manager.
- J. PATRICK O'DONNELL, national sales manager.
- JAMES HUMPHREYS, local sales manager.
- PAUL A. PRANGE, program director.
- BOB FITZGERALD, business manager.
- DAVID L. JERRELL, director of operations.
- GENE FAULKNER, chief engineer.
- HELEN PASA KARNIS, news director.
- GARY SCHLAFF, marketing director.
- TOBY CUNNINGHAM, director of creative services.

**Highest 30 Sec. Rate:** \$5000.

**City of License:** Detroit. **ADI:** Detroit. **Rank:** 7.

Total Households: © MSI Consumer Market Data as of 1/1/88. TV Homes, TV% and Circulation © 1988 Arbitron. County coverage based on Arbitron study.

Net Weekly Circulation	State County	Total Households	TV Households	%
<b>50% &amp; Over</b>				
	<b>MICHIGAN</b>			
	Gogebic	7,300	7,100	97
	Livingston	36,100	35,700	99
	Macomb	247,000	245,600	99
	Oakland	382,100	379,500	99
	St Clair	50,000	49,300	99
	Washtenaw	99,200	97,000	98
	Wayne	810,300	801,000	99
<b>Between 25-49%</b>				
	<b>MICHIGAN</b>			
	Alger	3,200	3,100	97
	Alpena	11,400	10,900	96
	Bay	41,300	40,800	99
	Calhoun	51,600	51,000	99
	Delta	13,900	13,600	98
	Dickinson	10,400	10,200	98
	Genesee	159,000	157,300	99
	Grand Traverse	22,100	21,600	98



Net Weekly Circulation	State County	Total Households	TV Households	%
<b>Between 25-49%</b>				
	Houghton	13,300	12,900	97
	Ingham	99,300	97,900	99
	Iosco	11,500	11,300	98
	Iron	5,600	5,500	98
	Jackson	51,300	50,700	99
	Kalamazoo	80,900	79,800	99
	Keweenaw	700	700	100
	Lapeer	23,600	23,300	99
	Lenawee	31,100	30,700	99
	Luce	2,100	2,000	95
	Marquette	25,300	25,000	99
	Monroe	45,500	45,000	99
	Muskegon	56,400	55,600	99
	Sanilac	15,000	14,700	98
	Schoolcraft	3,000	2,900	97
	Shiawassee	23,900	23,600	99
	Wexford	10,200	10,000	98
<b>OHIO</b>				
	Fulton	14,200	13,900	98
	Hancock	24,800	24,500	99
	Lucas	177,500	175,500	99
	Wood	39,200	38,700	99
<b>WISCONSIN</b>				
	Ashland	6,400	6,300	98
<b>Between 5-24%</b>				
	<b>MICHIGAN</b>			
	Alcona	4,300	4,100	95
	Antrim	6,600	6,500	98
	Baraga	3,000	2,900	97
	Branch	14,600	14,400	99
	Charlevoix	7,900	7,700	97
	Cheboygan	8,100	7,800	96
	Chippewa	9,900	9,700	97
(Continued on page A-588)				
<b>Station Totals</b>		<b>3,410,100</b>	<b>3,367,700</b>	<b>99</b>
<b>Net Weekly Circulation (1988)</b>			<b>1,578,500</b>	
<b>Average Daily Circulation (1988)</b>			<b>668,100</b>	

# Michigan—Detroit

WXON

Ch. 20



# WXON-DETROIT

TVB

MMT MARKETING DIVISION

Network Service: None, independent.

Licensee: WXON-TV Inc., 27777 Franklin Rd., Suite 708, Southfield, MI 48034.

Studio: 26935 West 11 Mile Rd., Southfield, MI 48034.

Telephone: 313-355-2900.

Technical Facilities: Channel No. 20 (506-512 MHz). Authorized power: 1200-kw max. & 1000-kw horizontal visual, 120-kw aural. Antenna: 961-ft. above av. terrain, 1050-ft. above ground, 1751-ft. above sea level.

Latitude 42° 29' 01"  
Longitude 83° 18' 44"

Transmitter: 26935 W. 11 Mile Rd., Southfield.

Satellite Earth Station: M/A-Com, 4.7-meter Ku-band.

News Service: UPI.

Ownership: Aben E. Johnson Jr., trustee, 97.2%

Began Operation: September 15, 1968 on Ch. 62. Ch. 20 (as WJMY) began operation Oct. 1962, left air June 10, 1963. Station was then sold to United Bcstg. Co. by Triangle Bcstg. Co. Sale to present owner approved June 1972. Began operation Dec. 9, 1972.

Represented (sales): MMT Sales Inc.

Represented (legal): Arthur V. Belendiuk.

Represented (engineering): E. Harold Munn Jr. & Associates Inc.

**Personnel:**

DOUGLAS JOHNSON, vice president & general manager.  
MICHAEL BERMAN, general sales manager.  
SANDEE HENRY, local sales manager.  
HOWARD LEVINSON, national sales manager.  
A. J. SCHWEIZER, operations manager.  
GARY KING, chief engineer.



TRACEY NICHOL, program manager.  
MELANIE CHURELLA, news director.

Highest 30 Sec. Rate: \$400.

City of License: Detroit. ADI: Detroit. Rank: 7.

Total Households: © MSI Consumer Market Data as of 1/1/88. TV Homes, TV% and Circulation © 1988 Arbitron. County coverage based on Arbitron study.

Net Weekly Circulation	State County	Total Households	TV Households	%
<b>50% &amp; Over</b>	<b>MICHIGAN</b>			
	Livingston	36,100	35,700	99
	Macomb	247,000	245,600	99
	Wayne	810,300	801,000	99
<b>Between 25-49%</b>	<b>MICHIGAN</b>			
	Lapeer	23,600	23,300	99
	Monroe	45,500	45,000	99
	Oakland	382,100	379,500	99
	St Clair	50,000	49,300	99
	Sanilac	15,000	14,700	98
	Washtenaw	99,200	97,000	98
<b>Between 5-24%</b>	<b>MICHIGAN</b>			
	Genesee	159,000	157,300	99
	Jackson	51,300	50,700	99
	Lenawee	31,100	30,700	99
	Shiawassee	23,900	23,600	99
	<b>OHIO</b>			
Fulton	14,200	13,900	98	
Ottawa	15,200	15,000	99	
<b>Station Totals</b>		<b>2,003,500</b>	<b>1,982,300</b>	<b>99</b>
<b>Net Weekly Circulation (1988)</b>				<b>915,000</b>
<b>Average Daily Circulation (1988)</b>				<b>369,900</b>

# Michigan—Detroit

## WXYZ-TV

Ch. 7

**Network Service:** ABC.

**Licensee:** Scripps Howard Inc., 1100 Central Trust Tower, Box 5380, Cincinnati, OH 45201.

**Studio:** 20777 W. Ten Mile Rd., Southfield, MI 48037.

**Mailing Address:** Box 789, Southfield, MI 48037.

**Telephone:** 313-827-7777. **TWX:** 810-224-4924.

**Technical Facilities:** Channel No. 7 (174-180 MHz). Authorized power: 316-kw visual, 31.6-kw aural. Antenna: 1000-ft. above av. terrain, 1073-ft. above ground, 1737-ft. above sea level.

Latitude 42° 28' 15"  
Longitude 83° 15' 00"

**Transmitter:** Broadcast House, 20777 W. Ten Mile Rd.

**Multichannel TV Sound:** Stereo only.

**Satellite Earth Stations:** 5 in operation; Avantek, Standard Communications receivers.

**News Services:** AP, UPI, ABC.

**Ownership:** Scripps Howard Broadcasting Co., 100%. See Group Ownership of Television Stations.

**Began Operation:** October 9, 1948. FCC approved sale to present owner by American Bcstg. Cos. Nov. 14, 1985.

**Represented (sales):** Katz Television.

**Represented (legal):** Baker & Hostetler.

### Personnel:

THOMAS GRIESDORN, general manager.  
GRACE GILCHRIST, general sales manager.  
JOE TRONDLE, local sales manager.  
ROBERT SLIVA, national sales manager.  
MILDA SKORUPSKAS, traffic manager.  
WALLACE RODAMMER, director of engineering.  
TOM ROSENBAUM, news director.  
LARRY G. ALT, program director.  
JAN QUALTIERE, business manager.  
MIMMI MATHIS, promotion director.

**Rates:** On request.

**NETWORK BASE HOURLY RATE:** \$3600.

**City of License:** Detroit. **AOI:** Detroit. **Rank:** 7.

Total Households: © MSI Consumer Market Data as of 1/1/88. TV Homes, TV% and Circulation © 1988 Arbitron. County coverage based on Arbitron study.

Net Weekly Circulation	State County	Total Households	TV Households	Households %
<b>50% &amp; Over</b>	<b>MICHIGAN</b>			
	Jackson	51,300	50,700	99
	Lapeer	23,600	23,300	99
	Lenawee	31,100	30,700	99
	Livingston	36,100	35,700	99



Net Weekly Circulation	State County	Total Households	TV Households	Households %
<b>50% &amp; Over</b>	<b>MACOMB</b>	247,000	245,600	99
	<b>MONROE</b>	45,500	45,000	99
	<b>OAKLAND</b>	382,100	379,500	99
	<b>ST. CLAIR</b>	50,000	49,300	99
	<b>SANILAC</b>	15,000	14,700	98
	<b>WASHTENAW</b>	99,200	97,000	98
	<b>WAYNE</b>	810,300	801,000	99
<b>BETWEEN 25-49%</b>	<b>MICHIGAN</b>			
	Genesee	159,000	157,300	99
<b>BETWEEN 5-24%</b>	<b>MICHIGAN</b>			
	Hillsdale	14,800	14,500	98
	Ingham	99,300	97,900	99
	Shiawassee	23,900	23,600	99
	<b>NORTH OAKOTA</b>			
Hettinger	1,500	1,500	100	
<b>OHIO</b>	Fulton	14,200	13,900	98
	Lucas	177,500	175,500	99
	Ottawa	15,200	15,000	99
	Wood	39,200	38,700	99
	<b>STATION TOTALS</b>		<b>2,335,800</b>	<b>2,310,400</b>
<b>Net Weekly Circulation (1988)</b>			<b>1,694,600</b>	
<b>Average Daily Circulation (1988)</b>			<b>1,019,800</b>	



# Michigan-Detroit-Windsor, Ontario

## CBET

Ch. 9

**Licensee:** Canadian Broadcasting Corp., 1500 Bronson Ave., Ottawa, ON K1G 3J5.

**Studio:** 825 Riverside Drive W., Windsor, ON N9A 5K9.

**Mailing Address:** Box 1609, Windsor, ON N9A 1K7.

**Telephone:** 519-255-3411. **Telex:** 064-77622.

**Technical Facilities:** Channel No. 9 (186-192 MHz). Authorized power: 325-kw visual, 32.5-kw aural. Antenna: Directional. 621-ft. above av. terrain, 623-ft. above ground, 1208-ft. above sea level.

Latitude 42° 18' 59"  
Longitude 83° 02' 58"

**Transmitter:** 825 Riverside Dr. W, Windsor.

**Ownership:** Canadian Bcstg. Corp., 100% Canadian Bcstg. Corp.: Operates CBET(TV), Detroit, MI-Windsor, Ont.

**Began Operation:** September 16, 1954, as CKLW-TV. Transferred from RKO General Inc. July 24, 1970 in accordance with CRTC's direction on Canadian ownership. Purchased by CBC Sept. 1, 1975.

**Represented (sales):** Canadian Standard Broadcast Sales Inc. (U.S.); CBC National Selective Television Sales (Canada).

### Personnel:

BRUCE TAYLOR, director of television, CBC Windsor.  
FRED STECHER, plant manager.  
R. J. KRYGER, manager, TV technical facilities.  
RON SUTHERLAND, sales manager.  
TERRY BROWN, executive producer, news.  
R. SUAVE, supervisor, TV technical production services.  
JIM MOLNAR, communications officer.

**Rates:** Available on request.

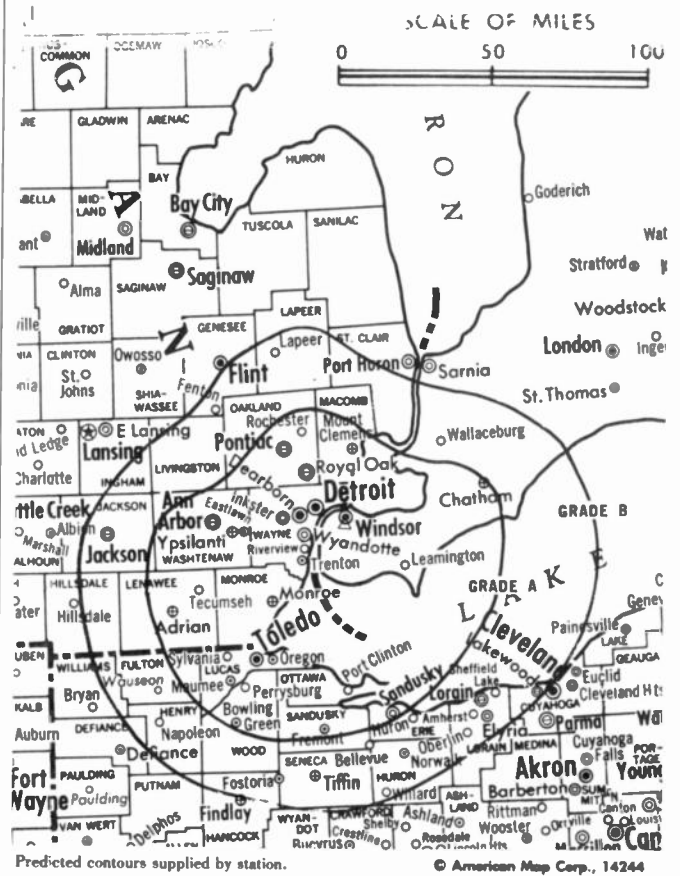
**Station also received in Canadian markets.**

**BBM Weekly Reach (Spring 1988):** 267,000.

**City of License:** Windsor.

Total Households: © MSI Consumer Market Data as of 1/1/88. TV Homes, TV% and Circulation © 1988 Arbitron. County coverage based on Arbitron study.

Net Weekly Circulation	State County	Total Households	TV Households	%
Between 25-49%	MICHIGAN Monroe	45,500	45,000	99
	MICHIGAN Alpena	11,400	10,900	96
Between 5-24%	Charlevoix	7,900	7,700	97



Net Weekly Circulation	State County	Total Households	TV Households	%
Between 5-24%	Genesee	159,000	157,300	99
	Lenawee	31,100	30,700	99
	Livingston	36,100	35,700	99
	Macomb	247,000	245,600	99
	Oakland	382,100	379,500	99
	St Clair	50,000	49,300	99
	Washtenaw	99,200	97,000	98
Wayne	810,300	801,000	99	
<b>OHIO</b>				
	Lucas	177,500	175,500	99
	Ottawa	15,200	15,000	99
	Seneca	21,700	21,400	99
	Wood	39,200	38,700	99
<b>Station Totals</b>		<b>2,133,200</b>	<b>2,110,300</b>	<b>99</b>
<b>Net Weekly Circulation (1988)</b>			<b>398,400</b>	
<b>Average Daily Circulation (1988)</b>			<b>106,800</b>	

# Michigan—Escanaba

## WJMN-TV

Ch. 3

(Satellite of WFRV-TV, Green Bay, WI)

**Network Service:** ABC.

**Licensee:** WFRV Television Inc., 107 S. Broadway, De Pere, WI 54115.

**Studio:** See WFRV-TV, Green Bay, WI.

**Telephone:** 414-437-5411.

**Technical Facilities:** Channel No. 3 (60-66 MHz). Authorized power: 100-kw visual, 20-kw aural. Antenna: 1192-ft. above av. terrain, 1252-ft. above ground, 2077-ft. above sea level.

Latitude	46°	08'	04"
Longitude	86°	56'	52"

**Transmitter:** 4.3-mi. S of Trenary, MI.

**News Services:** AP, UPI.

**Ownership:** Midwest Radio-Television Inc., 100%. See Group Ownership of Television Stations.

**Began Operation:** October 7, 1969.

**Represented (sales):** TeleRep Inc.

**Represented (legal):** Koteen & Naftalin.

**Personnel:** See WFRV-TV, Green Bay, WI.

**Highest 30 Sec. Rate:** \$550.

**Rates:** See WFRV-TV, Green Bay, WI.



**Arbitron Data:** Included with WFRV-TV, Green Bay, WI.

**City of License:** Escanaba. **ADI:** Green Bay-Appleton. **Rank:** 68.

# Michigan—Flint-Saginaw-Bay City

## WJRT-TV

Ch. 12

Network Service: ABC.

Licensee: Knight-Ridder Broadcasting Inc., 2302 Lapeer Rd., Flint, MI 48502.

Studio: 2302 Lapeer Rd., Flint, MI 48502.

Telephone: 313-233-3130. Fax: 313-257-2834.

Technical Facilities: Channel No. 12 (204-210 MHz). Authorized power: 316-kw visual, 31.6-kw aural. Antenna: 940-ft. above av. terrain, 999-ft. above ground, 1599-ft. above sea level.

Latitude 43° 13' 48"  
Longitude 84° 03' 35"

Transmitter: Chesaning, MI.

Satellite Earth Stations: Scientific-Atlanta, 5-meter; Harris, 4.6-meter Ku-band; Harris, 6.1-meter; Harris, M/A-Com, Scientific-Atlanta receivers.

News Service: AP.

Ownership: Knight-Ridder Broadcasting Inc., 100%. See Group Ownership of Television Stations.

Began Operation: October 12, 1958. Sale to present owner by Poole Bcstg. approved by FCC Dec. 21, 1977 (Television Digest, Vol. 17:26). Poole acquired station when Goodwill Stations Inc. sold all its other properties to Capital Cities Bcstg. Corp. This was approved July 29, 1964 by FCC (Vol. 4:18, 19, 31).

Represented (sales): Harrington, Righter & Parsons Inc.

Represented (legal): Wilmer, Cutler & Pickering.

### Personnel:

THOMAS BRYSON, president & general manager.  
DAN AUBE, general sales manager.  
RICHARD POGGENBURG, local sales manager.  
RAY SCOTT, national sales manager.  
JAMES BLEICHER, news director.  
ROBERT E. SWAYZE, director of operations.  
SARA JO GALLOCK, program director & marketing director.  
JO-JO SHUTTY-MacGREGOR, promotion director.  
RICHARD GARRISON, business manager.

Highest One Hour Rate: \$3500.

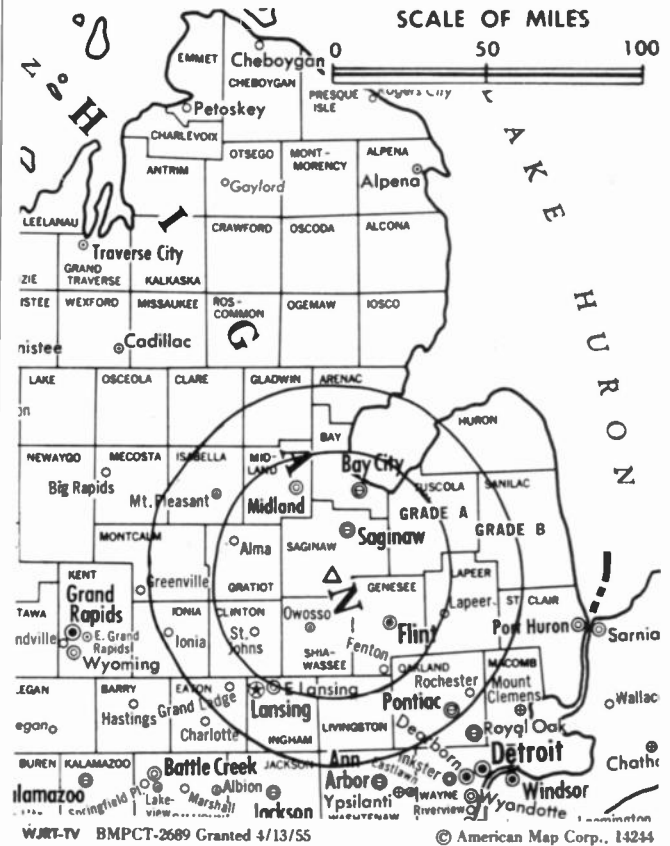
Highest 30 Sec. Rate: \$1200.

NETWORK BASE HOURLY RATE: \$1650.

City of License: Flint. ADI: Flint-Saginaw-Bay City. Rank: 59.

Total Households: © MSI Consumer Market Data as of 1/1/88. TV Homes, TV% and Circulation © 1988 Arbitron. County coverage based on Arbitron study.

Net Weekly Circulation	State County	Total Households	TV Households	%
<b>50% &amp; Over</b>	<b>MICHIGAN</b>			
	Alpena	11,400	10,900	96
	Arenac	5,800	5,700	98
	Bay	41,300	40,800	99
	Clare	10,300	10,100	98
	Clinton	18,700	18,500	99
	Genesee	159,000	157,300	99
	Gladwin	8,600	8,400	98



Net Weekly Circulation	State County	Total Households	TV Households	%
<b>50% &amp; Over</b>	Gratiot	13,800	13,600	98
	Huron	13,400	13,100	98
	Ingham	99,300	97,900	99
	Iosco	11,500	11,300	98
	Isabella	17,800	17,400	98
	Lapeer	23,600	23,300	99
	Midland	26,700	26,500	99
	Ogemaw	7,000	6,800	98
	Saginaw	77,200	76,300	99
	Shiawassee	23,900	23,600	99
Tuscola	19,100	18,800	98	
<b>Between 25-49%</b>	<b>MICHIGAN</b>			
	Eaton	34,400	34,000	99
	Roscommon	8,200	8,100	99
<b>Between 5-24%</b>	<b>MICHIGAN</b>			
	Alcona	4,300	4,100	95
	Chippewa	9,900	9,700	97
	Ionia	17,100	16,900	99
	Livingston	36,100	35,700	99
	Mecosta	12,300	12,000	98
<b>Station Totals</b>		<b>754,200</b>	<b>743,400</b>	<b>99</b>
	<b>Net Weekly Circulation (1988)</b>			<b>544,900</b>
<b>Average Daily Circulation (1988)</b>				<b>309,900</b>

# Michigan—Flint

**WSMH**

**Ch. 66**

**Network Service:** Fox.

**Licensee:** Flint Television Inc., 2250 Seymour Ave., Cincinnati, OH 45212.

**Studio:** G-2288 S. Ballenger Hwy., Flint, MI 48503.

**Mailing Address:** Box 1556, Flint, MI 48501.

**Telephone:** 313-767-8866.

**Technical Facilities:** Channel No. 66 (782-788 MHz). Authorized power: 1170-kw max. visual, 117-kw max. aural. Antenna: 943-ft. above av. terrain, 967-ft. above ground, 1577-ft. above sea level.

Latitude 43° 13' 18"  
Longitude 84° 03' 14"

Requests modification of CP for change to 1309-ft. above ground, 2049-ft. above sea level, lat. 43° 13' 24", long. 83° 39' 49", transmitter NW corner of Willard Rd., Tuscola. BMPCT-880525KE.

**Transmitter:** 7114 Gary Road, Chesaning.

**Multichannel TV Sound:** Separate audio program.

**Satellite Earth Stations:** Harris, 6.1-meter C-band; Harris, 3-meter C-band; Harris receivers.

**Ownership:** Gerald J. Robinson, 100%. See Group Ownership of Television Stations.

**Began Operation:** April 8, 1985. Sale to present owner by Flint Family TV Inc., et al., approved by FCC April 21, 1986.

**Represented (sales):** Independent TV Sales.

**Represented (legal):** McCambell & Young.

**Represented (engineering):** Sterling Communications Inc.

**Personnel:**

- WILLIAM W. HARPER, general manager.
- ROBERT FRENCH, local sales manager.
- ANNE KNICKERBOCKER, program manager.
- MELISSA McLAREN, business manager.
- JOHN GROVER, chief engineer.

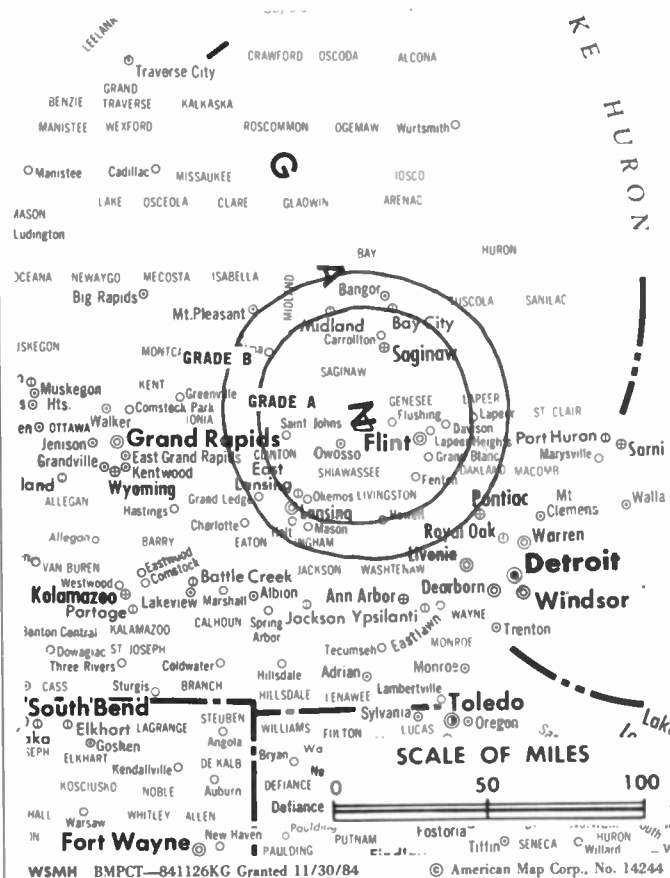
**Highest One Hour Rate:** \$2000.

**Highest 30 Sec. Rate:** \$250.

**City of License:** Flint. ADI: Flint-Saginaw-Bay City. Rank: 59.

Total Households: © MSI Consumer Market Data as of 1/1/88. TV Homes, TV% and Circulation © 1988 Arbitron. County coverage based on Arbitron study.

Net Weekly Circulation	State County	Total Households	TV Households	%
<b>50% &amp; Over</b>	<b>MICHIGAN</b> Saginaw	77,200	76,300	99
<b>Between 25-49%</b>	<b>MICHIGAN</b> Arenac	5,800	5,700	98



Net Weekly Circulation	State County	Total Households	TV Households	%
<b>Between 25-49%</b>	Bay	41,300	40,800	99
	Clare	10,300	10,100	98
	Genesee	159,000	157,300	99
	Grapiot	13,800	13,600	98
	Huron	13,400	13,100	98
	Isabella	17,800	17,400	98
	Lapeer	23,600	23,300	99
	Midland	26,700	26,500	99
	Shiawassee	23,900	23,600	99
Tuscola	19,100	18,800	98	
<b>Between 5-24%</b>	<b>MICHIGAN</b> Clinton	18,700	18,500	99
	Gladwin	8,600	8,400	98
	Ionia	17,100	16,900	99
	Livingston	36,100	35,700	99
	Montcalm	18,100	17,800	98
	Sanilac	15,000	14,700	98
<b>Station Totals</b>		<b>545,500</b>	<b>538,500</b>	<b>99</b>
<b>Net Weekly Circulation (1988)</b>				<b>215,000</b>
<b>Average Daily Circulation (1988)</b>				<b>87,900</b>

# Michigan—Grand Rapids-Kalamazoo

**WOTV**

Ch. 8

**Network Service:** NBC.

**Licensee:** LIN-Central Bcstg. Corp., 1370 Ave. of the Americas, New York, NY 10019.

**Studio:** 120 College Ave. SE, Grand Rapids, MI 49503.

**Telephone:** 616-456-8888. **TWX:** 810-273-6920.

**Technical Facilities:** Channel No. 8 (180-186 MHz). Authorized power: 282-kw visual, 56.2-kw aural. Antenna: 970-ft. above av. terrain, 1015-ft. above ground, 1835-ft. above sea level.

Latitude 42° 41' 13"  
Longitude 85° 30' 35"

**Transmitter:** 2.5-mi. S of Middleville, MI.

**Multichannel TV Sound:** Stereo only.

**Satellite Earth Stations:** Harris, 3-meter Ku-band; Harris, 6-meter Ku-band; Harris, 6-meter C-band; Harris receivers.

**News Services:** AP, Group W Newsfeed, Michigan News Exchange, NIWS, UPI.

**Ownership:** LIN Broadcasting Corp., 100%. See Group Ownership of Television Stations.

**Began Operation:** August 15, 1949. Sale to present owner by Time Inc. approved by FCC Feb. 10, 1983 (*Television Digest*, Vol. 22:46). Sale to Time-Life by H. M. Bitner interests approved by FCC April 17, 1957 (Vol. 12:50, 51; 13:16). Bitner group's purchase of station, then called WLAV-TV, from Leonard A. Versluis approved by FCC in Sept. 1951 (Vol. 7:19, 38).

**Represented (sales):** Blair Television.

**Represented (engineering):** Jansky & Bailey.

**Personnel:**

- BOB GROOTHAND, president & general manager.
- SUE McDONNELL, general sales manager.
- RICHARD McKAY, national sales manager.
- JOE HEMPSTEAD, local sales manager.
- TOM RICHARDS, program manager.
- JAMES THOMAS, promotion director.
- DAN SPAULDING, news director.
- DON GALLAGHER, chief engineer.
- LIL CLARY, business manager.

**Highest 30 Sec. Rate:** \$2400.

**NETWORK BASE HOURLY RATE:** \$2400.

**City of License:** Grand Rapids. **ADI:** Grand Rapids-Kalamazoo-Battle Creek. **Rank:** 39.

Total Households: © MSI Consumer Market Data as of 1/1/88. TV Homes, TV% and Circulation © 1988 Arbitron. County coverage based on Arbitron study.

Net Weekly Circulation	State County	Total Households	TV Households	Households %
<b>50% &amp; Over</b>				
	MICHIGAN	30,700	30,300	99
	Allegan	17,000	16,800	99
	Barry	14,600	14,400	99
	Branch	51,600	51,000	99
	Calhoun			



Net Weekly Circulation	State County	Total Households	TV Households	Households %
<b>50% &amp; Over</b>				
	Eaton	34,400	34,000	99
	Ionia	17,100	16,900	99
	Kalamazoo	80,900	79,800	99
	Kent	174,200	171,400	98
	Montcalm	18,100	17,800	98
	Muskegon	56,400	55,600	99
	Newaygo	14,000	13,700	98
	Ottawa	57,800	56,900	99
	St Joseph	21,600	21,300	99
	Van Buren	25,400	25,100	99
<b>MICHIGAN</b>				
<b>Between 25-49%</b>				
	Clinton	18,700	18,500	99
	Ingham	99,300	97,900	99
	Mecosta	12,300	12,000	98
<b>MICHIGAN</b>				
<b>Between 5-24%</b>				
	Berrien	61,000	59,900	98
	Cass	18,100	17,800	98
	Gratiot	13,800	13,600	98
	Hillsdale	14,800	14,500	98
	Isabella	17,800	17,400	98
	Jackson	51,300	50,700	99
	Oceana	8,200	7,900	96
<b>Station Totals</b>		<b>929,100</b>	<b>915,200</b>	<b>99</b>
<b>Net Weekly Circulation (1988)</b>			<b>585,500</b>	
<b>Average Daily Circulation (1988)</b>			<b>342,600</b>	

# Michigan—Grand Rapids-Kalamazoo-

## Battle Creek

**WUHQ-TV**

Ch. 41

Network Service: ABC.

Licensee: Channel 41 Inc., Box 1616, Battle Creek, MI 49016.

Studio: 5200 Dickman Rd., Battle Creek, MI 49016.

Telephone: 616-968-9341. TWX: 810-276-2201.

Technical Facilities: Channel No. 41 (632-638 MHz). Authorized power: 2000-kw max. & 891-kw horizontal visual, 89.1-kw horizontal aural. Antenna: 1080-ft. above av. terrain, 963-ft. above ground, 1952-ft. above sea level.

Latitude 42° 34' 15"  
Longitude 85° 28' 11"

Transmitter: Mullen & Norris Rds., Orangeville.

Satellite Earth Stations: RCA, 4.5-meter Ku-band; Microdyne, 5-meter C-band; Andrew, 5-meter C-band; Andrew, 7.3-meter C-band; Avantek, M/A-Com, Scientific-Atlanta receivers.

News Service: AP.

Ownership: Channel 41 Inc. John W. Lawrence, 58%; William J. Lawrence Jr., 39%; Dr. H. Lewis Batts Jr., 2%.

Began Operation: July 24, 1971.

Represented (sales): Seitel Inc.

Represented (legal): Wiley, Rein & Fielding.

**Personnel:**

JERRY P. COLVIN, executive vice president & general manager.  
MICHAEL J. LAEMERS, vice president & station manager.  
ROBERT CARPENTER, vice president & national sales manager.  
MARK FEATHERSTON, vice president & local sales manager.  
MARK CRAWFORD, vice president & director of communications.  
ROB PENNOCK, accounting supervisor.  
PHIL HARTMAN, program & promotion director.  
KATHY LONG, traffic manager.

Highest One Hour Rate: \$1300.

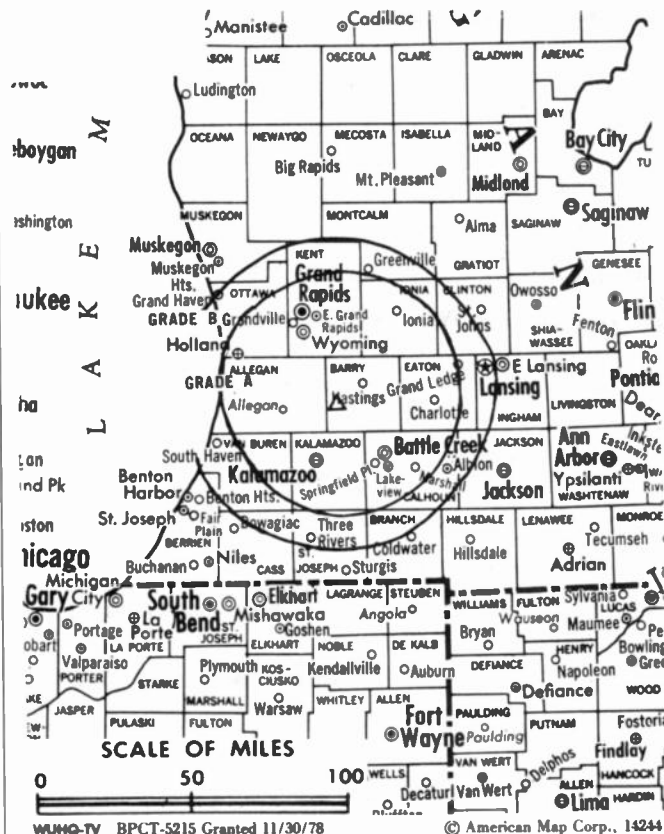
Highest 30 Sec. Rate: \$500.

NETWORK BASE HOURLY RATE: \$475.

City of License: Battle Creek. ADI: Grand Rapids-Kalamazoo-Battle Creek. Rank: 39.

Total Households: © MSI Consumer Market Data as of 1/1/88. TV Homes, TV% and Circulation © 1988 Arbitron. County coverage based on Arbitron study.

Net Weekly Circulation	State County	Total Households	TV Households	Households %
50% & Over	MICHIGAN			
	Barry	17,000	16,800	99
	Branch	14,600	14,400	99



Net Weekly Circulation	State County	Total Households	TV Households	Households %
50% & Over	Calhoun	51,600	51,000	99
	Eaton	34,400	34,000	99
	Ionia	17,100	16,900	99
	Kalamazoo	80,900	79,800	99
Between 25-49%	MICHIGAN			
	Allegan	30,700	30,300	99
	Hillsdale	14,800	14,500	98
	Kent	174,200	171,400	98
	Ottawa	57,800	56,900	99
Between 5-24%	St Joseph	21,600	21,300	99
	Van Buren	25,400	25,100	99
	INDIANA			
	Steuben	10,100	9,900	98
	MICHIGAN			
	Cass	18,100	17,800	98
	Clinton	18,700	18,500	99
	Ingham	99,300	97,900	99
	Jackson	51,300	50,700	99
	Montcalm	18,100	17,800	98
Muskegon	56,400	55,600	99	
Newaygo	14,000	13,700	98	
<b>Station Totals</b>		<b>826,100</b>	<b>814,300</b>	<b>99</b>
<b>Net Weekly Circulation (1988)</b>			<b>319,000</b>	
<b>Average Daily Circulation (1988)</b>			<b>129,300</b>	

# Michigan—Grand Rapids-Kalamazoo-Battle Creek

**WWMT**

Ch. 3

(Also serves Muskegon)

Network Service: CBS.

Licensee: KOLN Inc., 590 W. Maple St., Kalamazoo, MI 49008.

Studio: 590 W. Maple St., Kalamazoo, MI 49008.

Telephone: 616-388-3333.

Technical Facilities: Channel No. 3 (60-66 MHz). Authorized power: 100-kw visual, 20-kw aural. Antenna: 1000-ft. above av. terrain, 1130-ft. above ground, 1900-ft. above sea level.

Latitude 42° 37' 56"  
Longitude 85° 32' 16"

Transmitter: 0.25-mi. E of Bradley Rd. & Patterson Rd., Yankee Springs area, MI.

Satellite Earth Stations: In operation; Microdyne, Scientific-Atlanta receivers.

News Service: AP.

Ownership: Busse Bcstg. Corp. See Group Ownership of Television Stations.

Began Operation: June 1, 1950. FCC approved sale to Gillett Bcstg. by Fetzer TV Corp. Oct. 29, 1985. Sale to present owners approved July 31, 1987.

Represented (sales): MMT Sales Inc.

**Personnel:**

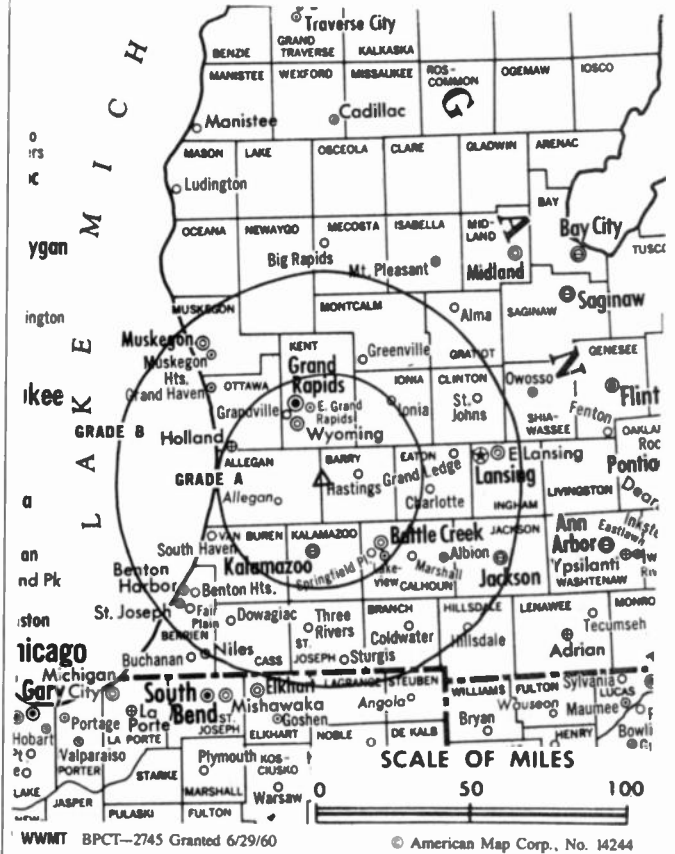
- LAWRENCE BUSSE, president & general manager.
- GIL BUETTNER, station manager.
- MIKE BRUNETTE, general sales manager.
- SUSAN SCOLLARD, national sales manager.
- CHRIS CORNELIUS, local sales manager.
- JOHN LANSING, news director.
- TOM TIBBLE, business manager.
- JEFF WATTS, production manager.
- DAVID COMISAR, program manager.
- JAMES GARRETT, chief engineer.
- PHIL PARSONS, promotion manager.

Rates: On request.

City of License: Kalamazoo. ADI: Grand Rapids-Kalamazoo-Battle Creek. Rank: 39.

Total Households: © MSI Consumer Market Data as of 1/1/88. TV Homes, TV% and Circulation © 1988 Arbitron. County coverage based on Arbitron study.

Net Weekly Circulation	State County	Total Households	TV Households	%
<b>50% &amp; Over</b>	<b>MICHIGAN</b>			
	Allegan	30,700	30,300	99
	Barry	17,000	16,800	99
	Branch	14,600	14,400	99
	Calhoun	51,600	51,000	99
	Ionia	17,100	16,900	99
	Kalamazoo	80,900	79,800	99



Net Weekly Circulation	State County	Total Households	TV Households	%
<b>50% &amp; Over</b>	Kent	174,200	171,400	98
	Montcalm	18,100	17,800	98
	Muskegon	56,400	55,600	99
	Newaygo	14,000	13,700	98
	Ottawa	57,800	56,900	99
	St Joseph	21,600	21,300	99
Van Buren	25,400	25,100	99	
<b>Between 25-49%</b>	<b>MICHIGAN</b>			
	Cass	18,100	17,800	98
	Hillsdale	14,800	14,500	98
<b>Between 5-24%</b>	<b>INDIANA</b>			
	Steuben	10,100	9,900	98
	<b>MICHIGAN</b>			
	Berrien	61,000	59,900	98
	Clinton	18,700	18,500	99
	Gratiot	13,800	13,600	98
	Ingham	99,300	97,900	99
	Jackson	51,300	50,700	99
	Mecosta	12,300	12,000	98
	Oceana	8,200	7,900	96
Osceola	7,500	7,300	97	
Shiawassee	23,900	23,600	99	
<b>Station Totals</b>		<b>952,800</b>	<b>938,600</b>	<b>99</b>
<b>Net Weekly Circulation (1988)</b>			<b>551,600</b>	
<b>Average Daily Circulation (1988)</b>			<b>295,200</b>	

# Michigan—Grand Rapids

**WXMI**

Ch. 17

**Network Service:** Fox.

**Licensee:** TV 17 Unlimited Inc., 3117 Plaza Dr. NE, Grand Rapids, MI 49505.

**Studio:** 3117 Plaza Dr. NE, Grand Rapids, MI 49505.

**Telephone:** 616-364-8722. TWX: 810-273-6084.

**Technical Facilities:** Channel No. 17 (488-494 MHz). Authorized power: 1300-kw visual, 130-kw aural. Antenna: 1081-ft. above av. terrain, 1083-ft. above ground, 1884-ft. above sea level.

Latitude 42° 41' 15"  
Longitude 85° 31' 57"

**Transmitter:** Davis Rd., 1-mi. W of Cherry Valley Rd.

**Satellite Earth Stations:** Harris, 6.1-meter C-band; Harris, 4-meter Ku-band; 3-meter C-band; Harris receivers.

**Ownership:** TV 17 Unlimited Inc. Harold O. Shively, pres.; Peter Cook, v.p.; Grant Gruel, v.p.; Kenneth Hungerford II, treas. TV 17 Unlimited Inc. Ownership: Harold O. Shively, pres., 8.86%; Peter Cook, v.p., 20.92%; Grant Gruel, v.p., 1.83%; Kenneth Hungerford II, treas., 2.7%; Stewart Kniff, secy., 2.02%; Richard F. Shively, 24.56%; John Shepard, 5.4%; John Reilly, 2.7%; 23 others, none with more than, 5.00%. See R. F. Shively in Group Ownership of TV Stations.

**Began Operation:** March 18, 1982.

**Represented (sales):** Petry Television Inc.

**Represented (legal):** Bryan, Cave, McPheeters & McRoberts.

**Personnel:**

- HAROLD O. SHIVELY, president & general manager.
- DICK STAWICKI, director of operations.
- PAT MULLEN, director of sales.
- DALE SCHOLTEN, director of engineering.
- JACK HOGAN, director, public affairs.
- JUDY KENNEY, national sales manager.
- PAM SWENK, promotion director.
- BONNIE HUNTER, business manager.

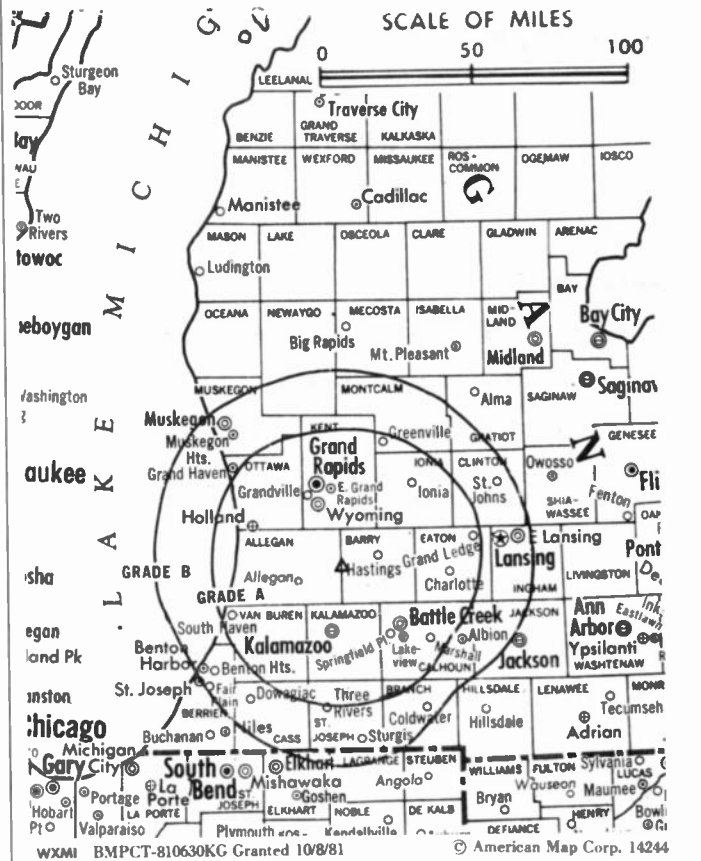
**Highest One Hour Rate:** \$5000.

**Highest 30 Sec. Rate:** \$600.

**City of License:** Grand Rapids. **ADI:** Grand Rapids-Kalamazoo-Battle Creek. **Rank:** 39.

Total Households: © MSI Consumer Market Data as of 1/1/88. TV Homes, TV% and Circulation © 1988 Arbitron. County coverage based on Arbitron study.

Net Weekly Circulation	State County	Total Households	TV Households	%
<b>50% &amp; Over</b>				
	<b>MICHIGAN</b>			
	Allegan	30,700	30,300	99
	Barry	17,000	16,800	99
	Calhoun	51,600	51,000	99
	Ionia	17,100	16,900	99
	Kent	174,200	171,400	98
	Montcalm	18,100	17,800	98
	Ottawa	57,800	56,900	99
	Van Buren	25,400	25,100	99



Net Weekly Circulation	State County	Total Households	TV Households	%
<b>Between 25-49%</b>				
	<b>MICHIGAN</b>			
	Branch	14,600	14,400	99
	Eaton	34,400	34,000	99
	Kalamazoo	80,900	79,800	99
	Muskegon	56,400	55,600	99
	St Joseph	21,600	21,300	99
<b>Between 5-24%</b>				
	<b>MICHIGAN</b>			
	Cass	18,100	17,800	98
	Clinton	18,700	18,500	99
	Graiot	13,800	13,600	98
	Hillsdale	14,800	14,500	98
	Isabella	17,800	17,400	98
	Mecosta	12,300	12,000	98
	Newaygo	14,000	13,700	98
	Oceana	8,200	7,900	96
<b>Station Totals</b>		<b>717,500</b>	<b>706,700</b>	<b>98</b>
<b>Net Weekly Circulation (1988)</b>			<b>325,400</b>	
<b>Average Daily Circulation (1988)</b>			<b>134,300</b>	



# Michigan—Grand Rapids

## WZZM-TV

Ch. 13

**Network Service:** ABC.

**Licensee:** Western Michigan Bcstg. Corp., Box Z, Grand Rapids, MI 49501.

**Studio:** 645 Three Mile Rd., Walker, MI 49504.

**Mailing Address:** Box Z, Grand Rapids, MI 49501.

**Telephone:** 616-784-4200.

**Technical Facilities:** Channel No. 13 (210-216 MHz). Authorized power: 295-kw visual, 59-kw aural. Antenna: 1000-ft. above av. terrain, 991-ft. above ground, 1783-ft. above sea level.

Latitude 43° 18' 34"  
Longitude 85° 54' 44"

**Transmitter:** 6-mi. SW of Grant, ML

**Satellite Earth Stations:** Harris, 6.1-meter; RCA, 4.5-meter Ku-band; Harris, M/A-Com receivers.

**News Services:** AP, UPI, ABC.

**Ownership:** Price Communications Corp., 100%. See Group Ownership of Television Stations.

**Began Operation:** November 1, 1962 on interim basis with all four applicants operating on a cooperative basis. Began operation as West Michigan Telecasters Inc. on Jan. 25, 1965. Transfer of control to Synercom Communications Corp. approved by FCC Sept. 17, 1969. Split-off to Lewis V. Chamberlin, et al., Dec. 31, 1973. Sale to Wometco Enterprises Inc. approved by FCC Dec. 8, 1977 (*Television Digest*, Vol. 16:36; 17:50). Sale to KKR approved April 11, 1984 (Vol. 23:39, 52; 24:14, 16). Sale to present owner approved Dec. 19, 1985.

**Represented (sales):** Katz Television.

**Represented (legal):** Cohn & Marks.

**Represented (engineering):** A. D. Ring & Associates, P.C.

### Personnel:

JOHN T. (JACK) MAZZIE, vice president & general manager.  
EDWARD (BUSS) KUNST, general sales manager.  
TIM SIEGEL, national sales manager.  
MIKE SEAGLY, operations manager.  
DALE WOLTERS, chief engineer.  
KEN KOLBE, news director.  
GAREN VANDEBEEK, promotion director.  
TOM PANIK, controller.

**Highest One Hour Rate:** \$7500.

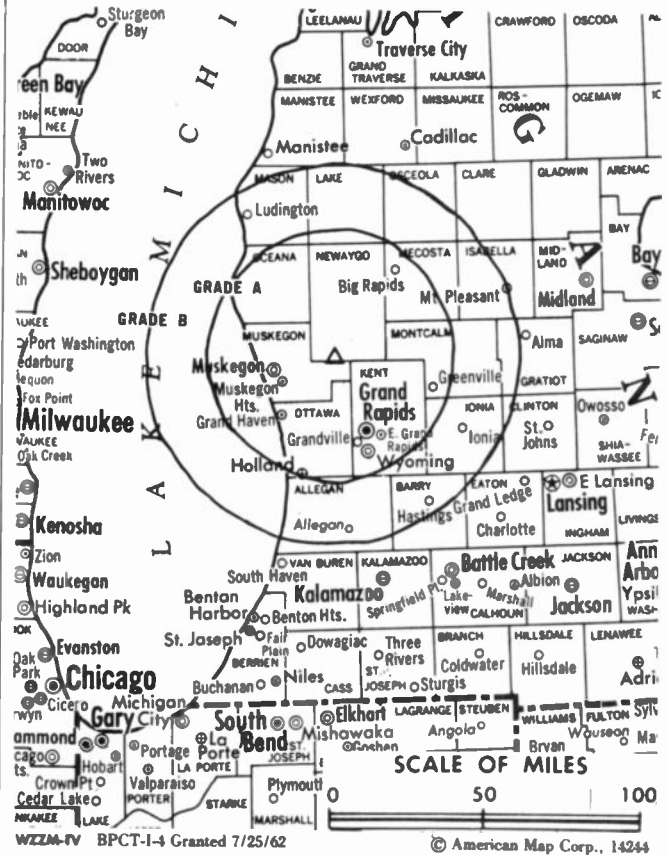
**Highest 30 Sec. Rate:** \$2000.

**NETWORK BASE HOURLY RATE:** \$1100.

**City of License:** Grand Rapids. **ADI:** Grand Rapids-Kalamazoo-Battle Creek. **Rank:** 39.

Total Households: © MSI Consumer Market Data as of 1/1/88. TV Homes, TV% and Circulation © 1988 Arbitron. County coverage based on Arbitron study.

Net Weekly Circulation	State County	Total Households	TV Households	Households %
<b>MICHIGAN</b>				
50% & Over	Allegan	30,700	30,300	99
	Kent	174,200	171,400	98



Net Weekly Circulation	State County	Total Households	TV Households	Households %
<b>50% &amp; Over</b>				
	Lake	3,600	3,500	97
	Manistee	9,400	9,200	98
	Mason	10,500	10,100	96
	Mecosta	12,300	12,000	98
	Montcalm	18,100	17,800	98
	Muskegon	56,400	55,600	99
	Newaygo	14,000	13,700	98
	Oceana	8,200	7,900	96
	Osceola	7,500	7,300	97
	Ottawa	57,800	56,900	99
<b>MICHIGAN</b>				
<b>Between 25-49%</b>				
	Barry	17,000	16,800	99
	Ionia	17,100	16,900	99
	Isabella	17,800	17,400	98
	Van Buren	25,400	25,100	99
	Wexford	10,200	10,000	98
<b>MICHIGAN</b>				
<b>Between 5-24%</b>				
	Clare	10,300	10,100	98
	Grand Traverse	22,100	21,600	98
	Gratiot	13,800	13,600	98
	Kalamazoo	80,900	79,800	99
<b>Station Totals</b>		<b>617,300</b>	<b>607,000</b>	<b>98</b>
<b>Net Weekly Circulation (1988)</b>			<b>397,900</b>	
<b>Average Daily Circulation (1988)</b>			<b>251,200</b>	

# Michigan—Kalamazoo

**WLLA**

**Ch. 64**

**Network Service:** None, independent.

**Licensee:** Christian Faith Broadcast Inc., 3809 Maple Ave., Box 247, Castalia, OH 44824.

**Studio:** 6940 Kilgore Rd., Kalamazoo, MI 49001.

**Telephone:** 419-684-5311; 616-345-6421.

**Technical Facilities:** Channel No. 64 (770-776 MHz). Authorized power: 1450-kw max. visual, 145-kw max. aural. Antenna: 1000-ft. above av. terrain, 903-ft. above ground, 1847-ft. above sea level.

Latitude	42°	34'	15"
Longitude	85°	28'	11"

**Transmitter:** 5800 Norris Rd., Delton, MI.

**Ownership:** Wayside Temple, 100%, non-profit corp. Shelby Gillam, pres.; James Gray, treas. Wayside Temple owns licensee of WGGN-TV Sandusky & WGGN-FM Castalia, OH.

**Began Operation:** June 30, 1987.

**Represented (sales):** Landin Media Sales.

**Represented (legal):** May & Dunne, Chartered.

**Represented (engineering):** Smith Electronics.

**Personnel:**

RICHARD HAWKINS, general manager.  
 RUSTY YOST, chief engineer.  
 DANIEL BEHRMANN, program director.

**Highest One Hour Rate:** \$800.00.



**Highest 30 Sec. Rate:** \$32.60.

**Arbitron Data:** Not available.

**City of License:** Kalamazoo. **ADI:** Grand Rapids-Kalamazoo-Battle Creek. **Rank:** 39.

# Michigan—Lansing-Onondaga

**WILX-TV**

Ch. 10

(Also serves Battle Creek & Jackson, MI)

**Network Service:** NBC.

**Licensee:** Adams TV of Lansing Inc., Box 30380, Lansing, MI 48909.

**Studio:** 1510 Springport Rd., Jackson, MI 49202.

**Mailing Address:** Box 30380, Lansing, MI 48909.

**Telephones:** 517-482-0721, Lansing; 517-783-2621, Jackson, MI.

**Technical Facilities:** Channel No. 10 (192-198 MHz). Authorized power: 309-kw visual, 61.7-kw aural. Antenna: 980-ft. above av. terrain, 993-ft. above ground, 1957-ft. above sea level.

Latitude 42° 36' 33"  
Longitude 84° 34' 21"

**Transmitter:** Rossman Rd., Onondaga.

**Multichannel TV Sound:** Stereo only.

**Satellite Earth Stations:** ChannelMaster, 3.3-meter C-band; Comtech, 5-meter C-band; Vertex, 4.6-meter Ku-band; Harris, 4.6-meter Ku-band; Harris, 6-meter Ku-band; Harris, ChannelMaster, Pinzone, M/A-Com receivers.

**News Services:** AP, NBC.

**Ownership:** Adams Communications Corp., 100%. See Group Ownership of Television Stations.

**Began Operation:** March 15, 1959. Sale to present owner by Figgie International Inc. approved by FCC April 8, 1983. Sale to Figgie by Edward E. Wilson & Lansing Bcstg. Co. approved by FCC Sept. 6, 1978 (*Television Digest*, Vol. 18:23).

**Represented (sales):** Blair Television.

**Represented (legal):** Wiley, Rein & Fielding.

**Represented (engineering):** John H. Mullaney & Associates.

**Personnel:**

- WILLIAM SNIDER, general manager.
- STEVE DANOWSKI, general sales manager.
- SANDRA K. CARSON, national sales manager.
- JAMES F. MYERS, chief engineer.
- DAN TAMBELLINI, news director.
- NANCIE GEE, program/public affairs director.
- STEVEN L. REYNOLDS, production manager.
- STEVEN D. HILLMAN, operations manager.
- PAM BOBZIEN, business manager.

**Highest One Hour Rate:** \$5000.

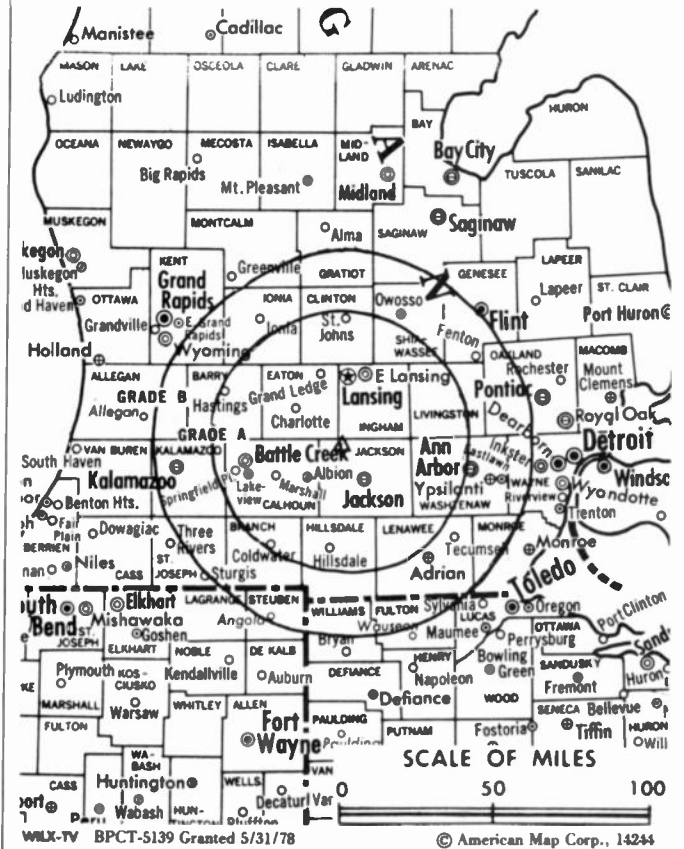
**Highest 30 Sec. Rate:** \$1500.

**NETWORK BASE HOURLY RATE:** \$1050.

**City of License:** Onondaga. **ADI:** Lansing. **Rank:** 105.

Total Households: © MSI Consumer Market Data as of 1/1/88. TV Homes, TV% and Circulation © 1988 Arbitron. County coverage based on Arbitron study.

Net Weekly Circulation	State County	Total Households	TV Households	Households %
<b>MICHIGAN</b>				
50% & Over	Branch	14,600	14,400	99
	Calhoun	51,600	51,000	99



Net Weekly Circulation	State County	Total Households	TV Households	Households %
<b>50% &amp; Over</b>	Clinton	18,700	18,500	99
	Eaton	34,400	34,000	99
	Hillsdale	14,800	14,500	98
	Ingham	99,300	97,900	99
	Jackson	51,300	50,700	99
<b>Between 25-49%</b>	<b>MICHIGAN</b>			
	Gratiot	13,800	13,600	98
	Ionia	17,100	16,900	99
	Livingston	36,100	35,700	99
	Shiawassee	23,900	23,600	99
<b>Between 5-24%</b>	<b>INDIANA</b>			
	Steuben	10,100	9,900	98
	<b>MICHIGAN</b>			
	Barry	17,000	16,800	99
	Kalamazoo	80,900	79,800	99
	Lenawee	31,100	30,700	99
	Montcalm	18,100	17,800	98
	St Joseph	21,600	21,300	99
	Washtenaw	99,200	97,000	98
	<b>OHIO</b>			
Fulton	14,200	13,900	98	
Williams	14,000	13,700	98	
<b>Station Totals</b>		<b>681,800</b>	<b>671,700</b>	<b>99</b>
<b>Net Weekly Circulation (1988)</b>			<b>311,000</b>	
<b>Average Daily Circulation (1988)</b>			<b>170,000</b>	

# Michigan—Lansing

## WLNS-TV

Ch. 6

(Also serves Flint & Jackson, MI)

**Network Service:** CBS.

**Licensee:** Young Broadcasting of Lansing Inc., 3 East 54th St., New York, NY 10022.

**Studio:** 2820 East Saginaw, Lansing, MI 48912.

**Telephone:** 517-372-8282. TWX: 810-251-0805.

**Technical Facilities:** Channel No. 6 (82-88 MHz). Authorized power: 100-kw visual, 20-kw aural. Antenna: 1000-ft. above av. terrain, 1023-ft. above ground, 1923-ft. above sea level.

Latitude 42° 41' 14"  
Longitude 84° 22' 35"

**Transmitter:** Vanatta Rd. near Jolly Rd.

**Satellite Earth Stations:** 2 Scientific-Atlanta, 7-meter C-band; Scientific-Atlanta, 4.6-meter C-band; Scientific-Atlanta receivers.

**News Services:** AP, Sports News Satellite.

**Ownership:** Young Broadcasting Inc., 100%. See Group Ownership of Television Stations.

**Began Operation:** May 1, 1950. Sale to present owner by Backe Communications approved by FCC May 14, 1986 (*Television Digest*, Vol. 26:15). Sale to Backe approved by FCC April 26, 1984 (Vol. 24:12, 12).

**Represented (sales):** Adam Young Inc.

**Represented (legal):** Wiley, Rein & Fielding.

**Personnel:**

RONALD J. KWASNICK, president.  
ROBERT E. SERRE, general sales manager.  
CARL ONKEN, chief engineer.

**Highest One Hour Rate:** \$5000.

**Highest 30 Sec. Rate:** \$900.

**NETWORK BASE HOURLY RATE:** \$1214.

**City of License:** Lansing. ADI: Lansing. Rank: 105.

Total Households: © MSI Consumer Market Data as of 1/1/88. TV Homes, TV% and Circulation © 1988 Arbitron. County coverage based on Arbitron study.

Net Weekly Circulation	State County	Total Households	TV Households	%
<b>50% &amp; Over</b>	<b>MICHIGAN</b>			
	Clinton	18,700	18,500	99
	Eaton	34,400	34,000	99
	Genesee	159,000	157,300	99
	Gratiot	13,800	13,600	98
Hillsdale	14,800	14,500	98	



WLNS-TV BPCT—2041 Granted 11/23/55

© American Map Corp., No. 14244

Net Weekly Circulation	State County	Total Households	TV Households	%
<b>50% &amp; Over</b>	Ingham	99,300	97,900	99
	Ionia	17,100	16,900	99
	Jackson	51,300	50,700	99
	Shiawassee	23,900	23,600	99
<b>Between 25-49%</b>	<b>MICHIGAN</b>			
	Barry	17,000	16,800	99
	Branch	14,600	14,400	99
	Calhoun	51,600	51,000	99
	Livingston	36,100	35,700	99
Montcalm	18,100	17,800	98	
<b>Between 5-24%</b>	<b>MICHIGAN</b>			
	Isabella	17,800	17,400	98
	Lapeer	23,600	23,300	99
	Lenawee	31,100	30,700	99
	Mecosta	12,300	12,000	98
	Saginaw	77,200	76,300	99
Washtenaw	99,200	97,000	98	
<b>Station Totals</b>		<b>830,900</b>	<b>819,400</b>	<b>99</b>
<b>Net Weekly Circulation (1988)</b>				<b>394,100</b>
<b>Average Daily Circulation (1988)</b>				<b>197,800</b>

# Michigan—Lansing

## WSYM-TV

Ch. 47

Network Service: None, independent.

Licensee: WTMJ Inc., 600 W. St. Joseph St., Suite 47, Lansing, MI 48933.

Studio: 600 W. St. Joseph St., Lansing, MI 48933.

Telephone: 517-484-7747.

Technical Facilities: Channel No. 47 (668-674 MHz). Authorized power: 1350-kw max. & 813-kw horizontal visual, 135-kw max. & 81.30-kw horizontal aural. Antenna: 1000-ft. above av. terrain, 1036-ft. above ground, 1956-ft. above sea level.

Latitude 42° 28' 03"  
Longitude 84° 39' 06"

Transmitter: 9447 Holmes Hwy., Eaton Rapids.

Satellite Earth Stations: 7-meter C-band; 3.2-meter C-band; 4.6-meter Ku-band; M/A-Com, Microdyne receivers.

Ownership: WTMJ Inc., 100%. See Group Ownership of Television Stations.

Began Operation: December 1, 1982. Sale to present owner by F & S Development Group approved by FCC Nov. 9, 1984 (Television Digest, Vol. 24:34, 39).

Represented (sales): MMT Sales Inc.

Represented (engineering): Jules Cohen & Associates, P.C.

### Personnel:

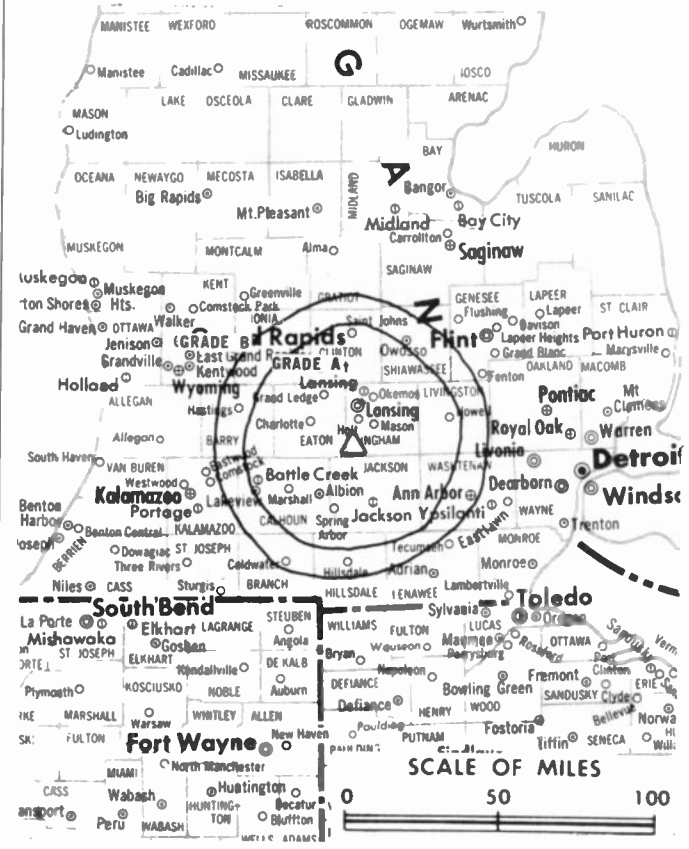
DALE PARKER, vice president & general manager.  
PETE BANNISTER, local sales manager.  
W. B. SHIPLEY, operations manager.

Highest 30 Sec. Rate: \$500.

City of License: Lansing. ADI: Lansing. Rank: 105.

Total Households: © MSI Consumer Market Data as of 1/1/88. TV Homes, TV% and Circulation © 1988 Arbitron. County coverage based on Arbitron study.

Net Weekly Circulation	State County	Total Households	TV Households	%
<b>50% &amp; Over</b>	<b>MICHIGAN</b>			
	Eaton	34,400	34,000	99
	Hillsdale	14,800	14,500	98
	Ingham	99,300	97,900	99
	Jackson	51,300	50,700	99
<b>Between 25-49%</b>	<b>MICHIGAN</b>			
	Barry	17,000	16,800	99
	Branch	14,600	14,400	99
	Calhoun	51,600	51,000	99



WSYM-TV BMPCT—821004KF Granted 10/15/82 © American Map Corp., No. 14244

Net Weekly Circulation	State County	Total Households	TV Households	%
<b>Between 25-49%</b>	Clinton	18,700	18,500	99
	Ionia	17,100	16,900	99
	Livingston	36,100	35,700	99
	Shiawassee	23,900	23,600	99
<b>Between 5-24%</b>	<b>INDIANA</b>			
	Steuben	10,100	9,900	98
	<b>MICHIGAN</b>			
	Gratiot	13,800	13,600	98
	Kalamazoo	80,900	79,800	99
Montcalm	18,100	17,800	98	
St Joseph	21,600	21,300	99	
<b>Station Totals</b>		<b>523,300</b>	<b>516,400</b>	<b>99</b>
<b>Net Weekly Circulation (1988)</b>			<b>194,100</b>	
<b>Average Daily Circulation (1988)</b>			<b>76,700</b>	

# Michigan—Marquette

**WLUC-TV**

Ch. 6

**Network Service:** CBS, NBC.

**Licensee:** Federal Bcstg Co., 29201 Telegraph Rd., Suite 300, Southfield, MI 48034.

**Studio:** U.S. Hwy. 41 & County Airport Rd.

**Mailing Address:** Box 460, Marquette, MI 49855.

**Telephone:** 906-475-4161. **TWX:** 810-278-4880.

**Fax:** 906-475-4824.

**Technical Facilities:** Channel No. 6 (82-88 MHz). Authorized power: 100-kw visual, 20-kw aural. Antenna: 978-ft. above av. terrain, 1018-ft. above ground, 2495-ft. above sea level.

Latitude 46° 20' 11"  
Longitude 87° 50' 55"

**Transmitter:** 3-mi. W of Rte. 581, 14-mi. SW of Ishpeming.

**Satellite Earth Stations:** Scientific-Atlanta, 4.6-meter C-band; Scientific-Atlanta, 5-meter C-band; Scientific-Atlanta, 7-meter C-band; Scientific-Atlanta, 4.6-meter Ku-band; Scientific-Atlanta receivers.

**News Services:** AP, Group W Newsfeed.

**Ownership:** Federal Bcstg. Co., 100%. See Group Ownership of Television Stations.

**Began Operation:** March 23, 1956. Sale to present owner approved by FCC July 17, 1987 (*Television Digest*, Vol. 27:20). Sale to Gillett Group by Post Corp. approved by FCC June 19, 1984. Sale to Post Corp. with WLUC-TV, Green Bay, WI by M & M Bcstg. Co. approved Jan. 6, 1965 by FCC (Vol. 4:41; 5:2). Sale of 52% control to M & M Bcstg. by original licensee Lake Superior Bcstg. approved July 8, 1959 (Vol. 15:24, 28). In 1960 Lake Superior sold remaining 48% to M & M Bcstg. for \$40,000.

**Represented (sales):** MMT Marketing.

**Represented (legal):** Hogan & Hartson.

**Personnel:**

- JAMES KIZER, general manager.
- JACK LaFOREST, program manager.
- BRAD VAN SLUYTERS, local sales manager.
- JUDY RICHER, traffic manager.
- ED KEARNEY, news director.
- JOHN TRUITT, chief engineer.
- STEVE HEIKKINEN, production manager.
- KIM PARKER, promotion & public service director.
- SUE McQUAID, community relations director.

**Highest One Hour Rate:** \$2000.

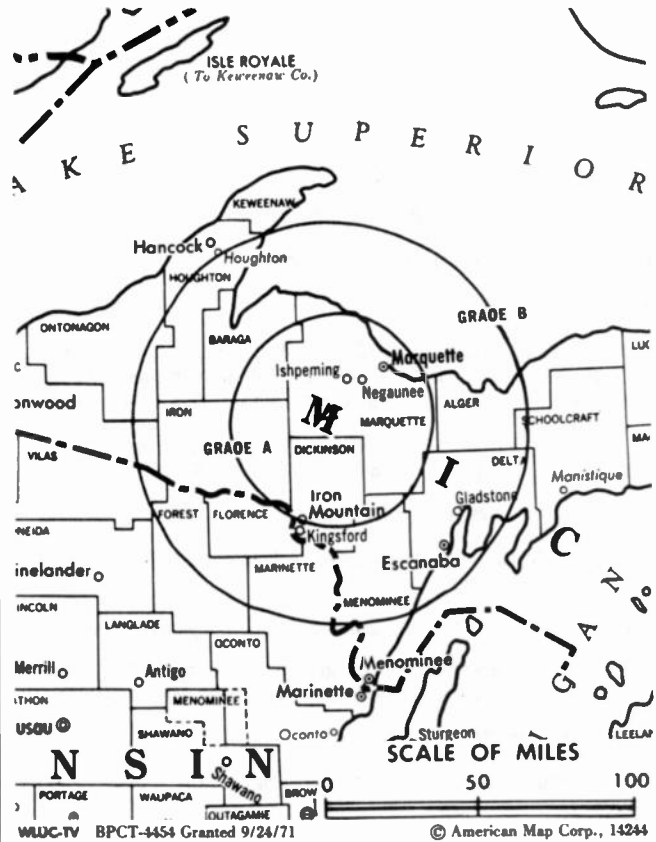
**Highest 30 Sec. Rate:** \$575.

**NETWORK BASE HOURLY RATE:** \$882.

**City of License:** Marquette. **ADI:** Marquette. **Rank:** 184.

Total Households: © MSI Consumer Market Data as of 1/1/88. TV Homes, TV% and Circulation © 1988 Arbitron. County coverage based on Arbitron study.

Net Weekly Circulation	State County	Total Households	TV Households	%
50% & Over	MICHIGAN Alger	3,200	3,100	97



Net Weekly Circulation	State County	Total Households	TV Households	%
50% & Over	Baraga	3,000	2,900	97
	Delta	13,900	13,600	98
	Dickinson	10,400	10,200	98
	Gogebic	7,300	7,100	97
	Houghton	13,300	12,900	97
	Iron	5,600	5,500	98
	Keweenaw	700	700	100
	Marquette	25,300	25,000	99
	Menominee	9,600	9,400	98
	Ontonagon	3,500	3,400	97
WISCONSIN	Schoolcraft	3,000	2,900	97
	Florence	1,400	1,400	100
Between 25-49%	WISCONSIN Forest	3,500	3,400	97
	Iron	2,700	2,700	100
Between 5-24%	MICHIGAN Luce	2,100	2,000	95
	WISCONSIN Marinette	15,800	15,600	99
	Oneida	12,900	12,600	98
	Vilas	7,500	7,300	97
	<b>Station Totals</b>		<b>144,700</b>	<b>141,700</b>
<b>Net Weekly Circulation (1988)</b>				<b>93,800</b>
<b>Average Daily Circulation (1988)</b>				<b>66,300</b>

# Michigan—Muskegon

**WTLJ**

Ch. 54

**Network Service:** None, independent.

**Licensee:** Miami Valley Christian Television Inc., 2675 Dayton Rd., Springfield, OH 45506.

**Studio:** 10290 48th Ave., Allendale, MI 49401.

**Telephone:** 616-895-6054.

**Technical Facilities:** Channel No. 54 (710-716 MHz). Authorized power: 4395-kw max. visual, 440-kw max. aural. Antenna: 966-ft. above av. terrain, 962-ft. above ground, 1642-ft. above sea level.

Latitude 42° 57' 25"  
Longitude 85° 54' 07"

**Transmitter:** 3-mi. ESE at SE corner of 48th & Pierce Sts., Allendale.

**Satellite Earth Station:** Comtech, 5-meter C-band; Harris receivers.

**Ownership:** Miami Valley Christian Television Inc. See Group Ownership of Television Stations.

**Began Operation:** November 3, 1986.

**Represented (legal):** Miller & Fields, P.C.

**Represented (engineering):** R. L. Purcell.

**Personnel:**

MARVIN D. SPARKS, president & general manager.  
ROBERT KORNSTADT, station manager & chief engineer.  
KEN BRASWELL, news director.  
RICK WOODBY, business manager.

**Rates:** Not available.

**City of License:** Muskegon. **ADI:** Grand Rapids-Kalamazoo-Battle Creek. **Rank:** 39.

Total Households: © MSI Consumer Market Data as of 1/1/88. TV Homes, TV% and Circulation © 1988 Arbitron. County coverage based on Arbitron study.



WTLJ BNPCT-860214KE Granted 4/28/86

© American Map Corp., No. 14244

Net Weekly Circulation	State County	Total Households	TV Households	%
<b>MICHIGAN</b>				
<b>Between 5-24%</b>	Kent	174,200	171,400	98
	Newaygo	14,000	13,700	98
	Ottawa	57,800	56,900	99
<b>Station Totals</b>		<b>246,000</b>	<b>242,000</b>	<b>98</b>
<b>Net Weekly Circulation (1988)</b>				<b>17,700</b>
<b>Average Daily Circulation (1988)</b>				<b>5,500</b>

# Michigan—Saginaw

**WAQP**

**Ch. 49**

**Network Service:** None, independent.

**Licensee:** Tri-State Christian TV, Box 1010, Marion, IL 62959.

**Studio:** 707 Federal Ave., Saginaw, MI 48606.

**Mailing Address:** Box 2215, Saginaw, MI 48607.

**Telephone:** 618-997-9333.

**Technical Facilities:** Channel No. 49 (680-686 MHz). Authorized power: 1000-kw max. & 833.68-kw horizontal visual, 100-kw max. & 83.37-kw horizontal aural. Antenna: 940-ft. above av. terrain, 964-ft. above ground, 1574-ft. above sea level.

Latitude 43° 13' 18"  
Longitude 84° 03' 14"

**Transmitter:** 7114 W. Gary Rd., Chesaning.

**Satellite Earth Stations:** Scientific-Atlanta, 4.5-meter Ku-band; Scientific-Atlanta, 4.6-meter C-band; SatCom, Scientific-Atlanta receivers.

**Ownership:** Tri-State Christian TV, 100%. See Group Ownership of Television Stations.

**Began Operation:** March 26, 1985.

**Represented (legal):** Baraff, Koerner, Olender & Hochberg, P.C.

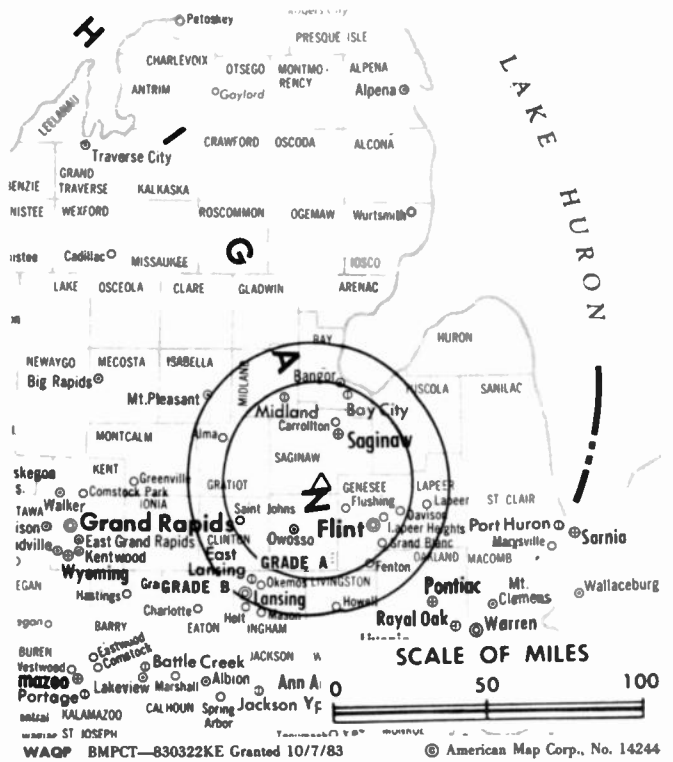
**Personnel:**

- GARTH COONCE, general manager.
- CHRIS GABRIEL, local sales manager & news director.
- KEN BIGELOW, chief engineer.
- TINA COONCE, program director.
- MIKE SOCIER, office manager.

**Rates:** Not available.

**City of License:** Saginaw. **ADI:** Flint-Saginaw-Bay City. **Rank:** 59.

Total Households: © MSI Consumer Market Data as of 1/1/88. TV Homes, TV% and Circulation © 1988 Arbitron. County coverage based on Arbitron study.



Net Weekly Circulation	State County	Total Households	TV Households	%
<b>MICHIGAN</b>				
<b>Between 5-24%</b>	Saginaw	77,200	76,300	99
<b>Station Totals</b>		<b>77,200</b>	<b>76,300</b>	<b>99</b>
<b>Net Weekly Circulation (1988)</b>				<b>14,600</b>
<b>Average Daily Circulation (1988)</b>				<b>6,400</b>



# Michigan—Saginaw-Flint-Bay City-Midland

## WEYI-TV

Ch. 25

**Network Service:** CBS.

**Licensee:** WEYI Associates, 2225 W. Willard Rd., Box 250, Clio, MI 48420.

**Studio:** 2225 W. Willard Rd., Clio, MI 48420.

**Telephones:** 313-687-1000; 517-755-0525. TWX: 810-235-1132.

**Technical Facilities:** Channel No. 25 (536-542 MHz). Authorized power: 2035-kw max. & 675-kw horizontal visual, 204-kw max. & 68-kw horizontal aural. Antenna: 1320-ft. above av. terrain, 1359-ft. above ground, 2049-ft. above sea level.

Latitude 43° 13' 01"  
Longitude 83° 43' 17"

**Transmitter:** 2225 W. Willard Rd., Clio, MI.

**Satellite Earth Stations:** Scientific-Atlanta, 7-meter C-band; Harris, 9-meter C-band; Scientific-Atlanta, 4.5-meter C-band; Harris receivers.

**News Service:** AP.

**Ownership:** Television Station Partners, 100%. See Group Ownership of Television Stations.

**Began Operation:** April 5, 1953 on Ch. 57. Sept. 14, 1965 it shifted to Ch. 25. Sale of 33.333% by estate of Alvin Bentley to William J. Edwards & Howard H. Wolfe increasing their holdings to 50% each approved by FCC March 6, 1970. Sale to Rust Craft approved Feb. 16, 1972 (*Television Digest*, Vol. 11:43; 12:8). For subsequent sales, see Sales & Transfers of TV Stations.

**Represented (sales):** Petry Television Inc.

**Represented (legal):** Wiley, Rein & Fielding.

### Personnel:

RALPH E. BECKER, president.  
ROBERT EPSTEIN, vice president & general manager.  
LYNDA PETERSON, regional sales manager.  
BILL BECKWITH, national sales manager.  
JON BENGTON, program manager.  
MIKE HAMILTON, news director.

**Highest One Hour Rate:** \$7000.

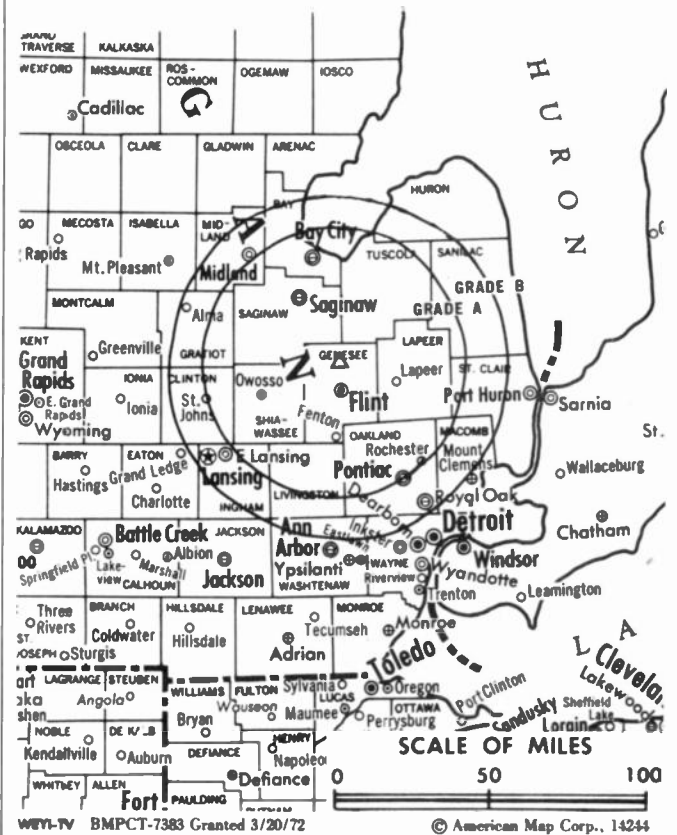
**Highest 30 Sec. Rate:** \$750.

**NETWORK BASE HOURLY RATE:** \$569.

**City of License:** Saginaw. ADI: Flint-Saginaw-Bay City. Rank: 59.

Total Households: © MSI Consumer Market Data as of 1/1/88. TV Homes, TV% and Circulation © 1988 Arbitron. County coverage based on Arbitron study.

Net Weekly Circulation	State County	Total Households	TV Households	Households %
<b>MICHIGAN</b>				
<b>50% &amp; Over</b>	Arenac	5,800	5,700	98
	Bay	41,300	40,800	99
	Genesee	159,000	157,300	99
	Huron	13,400	13,100	98



Net Weekly Circulation	State County	Total Households	TV Households	Households %
<b>50% &amp; Over</b>	Lapeer	23,600	23,300	99
	Midland	26,700	26,500	99
	Saginaw	77,200	76,300	99
	Sanilac	15,000	14,700	98
	Tuscola	19,100	18,800	98
<b>MICHIGAN</b>				
<b>Between 25-49%</b>	Gratiot	13,800	13,600	98
	Shiawassee	23,900	23,600	99
<b>MICHIGAN</b>				
<b>Between 5-24%</b>	Alcona	4,300	4,100	95
	Clare	10,300	10,100	98
	Clinton	18,700	18,500	99
	Gladwin	8,600	8,400	98
	Iosco	11,500	11,300	98
	Isabella	17,800	17,400	98
	Livingston	36,100	35,700	99
	Ogemaw	7,000	6,800	98
<b>Station Totals</b>		<b>533,100</b>	<b>526,000</b>	<b>99</b>
<b>Net Weekly Circulation (1988)</b>			<b>289,100</b>	
<b>Average Daily Circulation (1988)</b>			<b>125,500</b>	

# Michigan—Sault Ste. Marie

**WGTV**

Ch. 8

(Satellite of WGTU, Traverse City, MI)

**Network Service:** ABC.

**Licensee:** Michigan Center Bcstg., 201 E. Front St., Traverse City, MI 49684.

**Studio:** See WGTU, Traverse City.

**Mailing Address:** 300 Court St., Sault Ste. Marie, MI 49783.

**Telephones:** 906-632-3333; 616-946-2900. TWX: 810-291-1972.

**Technical Facilities:** Channel No. 8 (180-186 MHz). Authorized power: 316-kw visual, 63.6-kw aural. Antenna: 978-ft. above av. terrain, 864-ft. above ground, 1654-ft. above sea level.

Latitude	46°	03'	09''
Longitude	84°	06'	28''

**Transmitter:** 0.9-mi. W of Goetzville, Chippewa County.

**Satellite Earth Stations:** In operation; Scientific-Atlanta receivers.

**Ownership:** Michigan Center Broadcasting, 100%. See Adams Communications Corp. in Group Ownership of Television Stations.

**Began Operation:** October 29, 1976.

**Represented (sales):** Seltel Inc.

**Represented (legal):** Koteen & Naftain.

**Personnel:**

PAUL ANDARY, WGTV sales.  
DENNIS BERNARD, engineer-in-charge.



**Rates:** Sold in combination with WGTU, Traverse City, MI.

**Arbitron Data:** Included with WGTU, Traverse City, MI.

**City of License:** Sault Ste. Marie. **ADI:** Traverse City-Cadillac. **Rank:** 138.

# Michigan—Sault Ste. Marie

## WWUP-TV

Ch. 10

(Satellite of WWTW, Cadillac, MI)

**Network Service:** CBS.

**Licensee:** Wilson Communications Inc., Box 627, Cadillac, MI 49601.

**Studio:** See WWTW, Cadillac.

**Telephone:** 616-775-3478.

**Technical Facilities:** Channel No. 10 (192-198 MHz). Authorized power: 316-kw visual, 31.6-kw aural. Antenna: 1214-ft. above av. terrain, 1094-ft. above ground, 1844-ft. above sea level.

Latitude	46°	03'	49''
Longitude	84°	06'	08''

**Transmitter:** Goetzville, MI.

**Satellite Earth Stations:** In operation, Ku-band.

**News Services:** AP, UPI, CBS.

**Ownership:** Ralph C. Wilson Jr., 100%. See Group Ownership of Television Stations.

**Began Operation:** June 15, 1962.

**Represented (sales):** Blair Television.

**Represented (legal):** Leventhal, Senter & Lerman.

**Represented (engineering):** Lohnes & Culver.

**Personnel:** See WWTW, Cadillac, MI.

**Rates:** Sold as one rate with WWTW, Cadillac, MI.



**Arbitron Data:** Included with WWTW, Cadillac, MI.

**City of License:** Sault Ste. Marie. **ADI:** Traverse City-Cadillac. **Rank:** 138.

# Michigan—Traverse City

**WGTV**

Ch. 29

(Operates satellite WGTV, Sault St. Marie, MI)

**Network Service:** ABC.

**Licensee:** Michigan Center Bcstg., 201 E. Front St., Traverse City, MI 49684.

**Studio:** 201 E. Front St., Traverse City, MI 49684.

**Telephone:** 616-946-2900. TWX: 810-291-1972.

**Technical Facilities:** Channel No. 29 (560-566 MHz). Authorized power: 1000-kw max. & 776-kw horizontal visual, 200-kw max. & 74.10-kw horizontal aural. Antenna: 1300-ft. above av. terrain, 1242-ft. above ground, 2469-ft. above sea level.

Latitude 44° 44' 54"  
Longitude 85° 04' 08"

**Transmitter:** 5.3-mi. N, 0.078-mi. E of Kalkaska on Hagni Rd., Excelsior Twp.

**Satellite Earth Stations:** Scientific-Atlanta, 4.6-meter C-band; Andrew, 4.5-meter C-band; Scientific-Atlanta, Avantek receivers.

**Ownership:** Michigan Center Broadcasting, 100%. See Adams Communications Corp. in Group Ownership of Television Stations.

**Began Operation:** August 23, 1971. Sale to present owner approved by FCC May 21, 1982.

**Represented (sales):** Seltel Inc.

**Represented (legal):** Koteen & Naftalin.

**Personnel:**

THOMAS SCANLAN, president & general sales manager.  
JERRY K. MOORE, vice president & general manager.  
NANCY SUNDSTROM, program & promotion director.  
RONALD R. STARK, engineering supervisor.

**Rates:** On request.

**Arbitron Data:** Figures include WGTV, Sault Ste. Marie, MI.

**City of License:** Traverse City. **ADI:** Traverse City-Cadillac. **Rank:** 138.

Total Households: © MSI Consumer Market Data as of 1/1/88. TV Homes, TV% and Circulation © 1988 Arbitron. County coverage based on Arbitron study.

Net Weekly Circulation	State County	Total Households	TV Households	%
<b>MICHIGAN</b>				
<b>50% &amp; Over</b>	Antrim	6,600	6,500	98
	Charlevoix	7,900	7,700	97
	Cheboygan	8,100	7,800	96
	Chippewa	9,900	9,700	97
	Crawford	3,700	3,600	97
	Emmet	9,200	8,900	97
	Grand Traverse	22,100	21,600	98
	Kalkaska	4,900	4,800	98
	Leelanau	5,800	5,700	98
	Mackinac	3,700	3,600	97



Net Weekly Circulation	State County	Total Households	TV Households	%
<b>50% &amp; Over</b>	Missaukee	3,900	3,800	97
	Otsego	5,700	5,600	98
	Presque Isle	5,300	5,100	96
	Roscommon	8,200	8,100	99
	Wexford	10,200	10,000	98
<b>MICHIGAN</b>				
<b>Between 25-49%</b>	Benzie	4,500	4,400	98
	Luce	2,100	2,000	95
	Manistee	9,400	9,200	98
	Montmorency	3,200	3,100	97
	Oscoda	2,900	2,800	97
<b>MICHIGAN</b>				
<b>Between 5-24%</b>	Alcona	4,300	4,100	95
	Alpena	11,400	10,900	96
	Clare	10,300	10,100	98
	Mason	10,500	10,100	96
<b>Station Totals</b>		<b>173,800</b>	<b>169,200</b>	<b>97</b>
<b>Net Weekly Circulation (1988)</b>			<b>97,700</b>	
<b>Average Daily Circulation (1988)</b>			<b>53,700</b>	

# Michigan—Traverse City-Cadillac

## WPBN-TV

Ch. 7

(Affiliated with WTOM-TV, Cheboygan, MI)

**Network Service:** NBC.

**Licensee:** Beam Communications Holding Co. Inc., 50 W. Mashta Dr., Key Biscayne, FL 33149.

**Studio:** 3-mi. W of center of, Traverse City, MI 49684.

**Mailing Address:** Box 546, Traverse City, MI 49685-0546.

**Telephone:** 616-947-7770.

**Technical Facilities:** Channel No. 7 (174-180 MHz). Authorized power: 316-kw visual, 63.2-kw aural. Antenna: 1349-ft. above av. terrain, 1129-ft. above ground, 2549-ft. above sea level.

Latitude 44° 16' 33"  
Longitude 85° 42' 45"

**Transmitter:** 2-mi. S of Harrietta, 33-mi. S of Traverse City.

**Multichannel TV Sound:** Stereo only.

**Satellite Earth Stations:** Roscor, 2.4-meter mobile Ku-band; Harris, 6.1-meter Ku-band; Harris, 3-meter Ku-band; Vertex, 4.6-meter Ku-band; ADM, 4-meter C-band; Harris, M/A-Com receivers.

**News Services:** Accu-Weather, CNN Headline News, NBC, Sun World Satellite News.

**Ownership:** Beam Communications Corp., 100%. See Group Ownership of Television Stations.

**Began Operation:** September 13, 1954. Sale to present owner by U.S. Tobacco Co. approved by FCC Sept. 18, 1985 (*Television Digest*, Vol. 25:33). Sale by Les Biederman, et al., approved by FCC Sept. 12, 1979.

**Represented (sales):** Katz Television.

**Represented (legal):** Hogan & Hartson.

**Represented (engineering):** Lohnes & Culver.

**Personnel:**

PETER S. GOOD, vice president & general manager.  
LEON BUSH, chief engineer.

**Highest 30 Sec. Rate:** \$650.

**NETWORK BASE HOURLY RATE:** \$800.

**Arbitron Data:** Figures include WTOM-TV, Cheboygan, MI.

**City of License:** Traverse City. **ADI:** Traverse City-Cadillac. **Rank:** 138.

Total Households: © MSI Consumer Market Data as of 1/1/88. TV Homes, TV% and Circulation © 1988 Arbitron. County coverage based on Arbitron study.

Net Weekly Circulation	State County	Total Households	TV Households	%
<b>50% &amp; Over</b>	<b>MICHIGAN</b>	6,600	6,500	98
	Antrim	4,500	4,400	98
	Benzie	7,900	7,700	97
	Charlevoix	8,100	7,800	96
	Cheboygan	9,900	9,700	97
	Chippewa	10,300	10,100	98
	Clare	3,700	3,600	97
	Crawford	9,200	8,900	97
	Emmet			



Net Weekly Circulation	State County	Total Households	TV Households	%
<b>50% &amp; Over</b>	Grand Traverse	22,100	21,600	98
	Kalkaska	4,900	4,800	98
	Lake	3,600	3,500	97
	Leelanau	5,800	5,700	98
	Mackinac	3,700	3,600	97
	Manistee	9,400	9,200	98
	Mason	10,500	10,100	96
	Mecosta	12,300	12,000	98
	Missaukee	3,900	3,800	97
	Montmorency	3,200	3,100	97
	Oceana	8,200	7,900	96
	Osceola	7,500	7,300	97
	Oscoda	2,900	2,800	97
	Otsego	5,700	5,600	98
Presque Isle	5,300	5,100	96	
Roscommon	8,200	8,100	99	
Wexford	10,200	10,000	98	
<b>Between 25-49%</b>	<b>MICHIGAN</b>	4,300	4,100	95
	Alcona	11,400	10,900	96
	Luce	2,100	2,000	95
<b>Between 5-24%</b>	<b>MICHIGAN</b>	8,600	8,400	98
	Gladwin	17,800	17,400	98
	Isabella	14,000	13,700	98
	Newaygo	7,000	6,800	98
	Ogemaw	3,000	2,900	97
<b>Station Totals</b>		<b>255,800</b>	<b>249,100</b>	<b>97</b>
<b>Net Weekly Circulation (1988)</b>				<b>166,900</b>
<b>Average Daily Circulation (1988)</b>				<b>100,900</b>

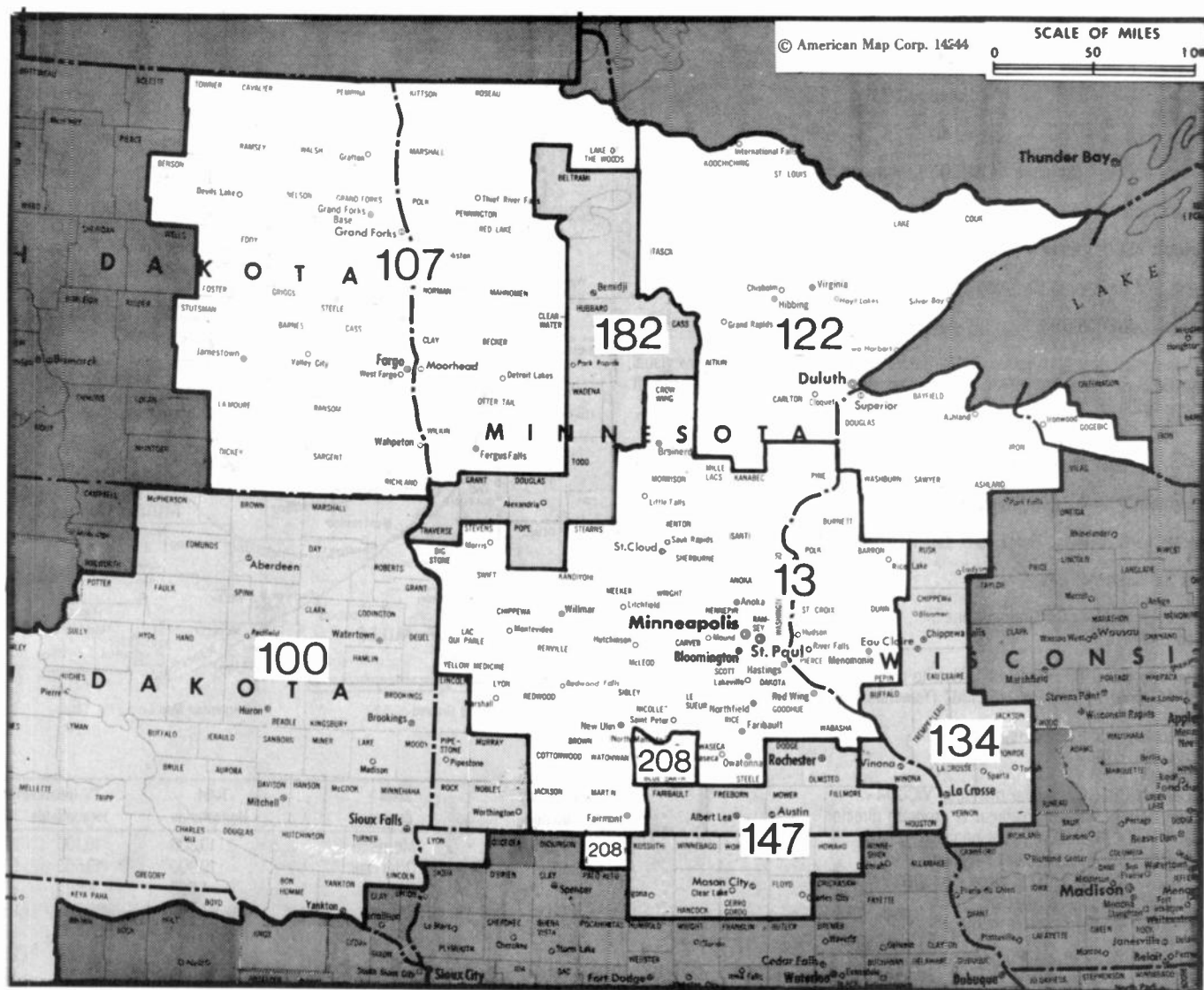
# Michigan

## WKBD-TV, Detroit (Arbitron Data Continued)

Net Weekly Circulation	State County	Total Households	TV Households Households	%
<b>Between 5-24%</b>	<b>MICHIGAN</b>			
	Clinton	18,700	18,500	99
	Crawford	3,700	3,600	97
	Eaton	34,400	34,000	99
	Emmet	9,200	8,900	97
	Gratiot	13,800	13,600	98
	Hillsdale	14,800	14,500	98
	Isabella	17,800	17,400	98
	Kalkaska	4,900	4,800	98
	Kent	174,200	171,400	98
	Leelanau	5,800	5,700	98
	Mackinac	3,700	3,600	97
	Menominee	9,600	9,400	98
	Midland	26,700	26,500	99
	Montcalm	18,100	17,800	98

## WKBD-TV—(Continued) (Arbitron Data Continued)

Net Weekly Circulation	State County	Total Households	TV Households Households	%
<b>Between 5-24%</b>	Ortonagon	3,500	3,400	97
	Otsego	5,700	5,600	98
	Ottawa	57,800	56,900	99
	Saginaw	77,200	76,300	99
	St Joseph	21,600	21,300	99
	Tuscola	19,100	18,800	98
	<b>OHIO</b>			
	Henry	10,400	10,300	99
	Huron	20,300	20,000	99
	Ottawa	15,200	15,000	99
Sandusky	23,600	23,400	99	
Seneca	21,700	21,400	99	
<b>WISCONSIN</b>				
Iron	2,700	2,700	100	
Marinette	15,800	15,600	99	



Market	Arbitron ADI TV Households	Rank	Market Area Commercial TV Stations
Minneapolis-St. Paul, MN.....	1,238,300	13	KARE (11), KITN (29), KMSP-TV (9), KRWF (43), KSTP-TV (5), KTMA-TV (23), KXLI (41), WCCD-TV (4)
Sioux Falls-Mitchell, SD.....	217,900	100	KABY-TV (9), KDLO-TV (3), KDLT (5), KELD-TV (11), KPLD-TV (6), KPRY-TV (4), KSFY-TV (13), KTTW (17)
Fargo, ND.....	214,200	107	KBRR (10), KJRR (7), KNRR (12), KTHI-TV (11), KVRR (15), KXJB-TV (4), WDAY-TV (6), WDAZ-TV (8)
Duluth, MN-Superior, WI.....	171,100	122	KBJR-TV (6), KDLH-TV (3), WDID-TV (10), WIRT (13)
La Crosse-Eau Claire, WI.....	156,200	134	WEAU-TV (13), WKBT (8), WLAX (25), WQOW-TV (18), WXOW-TV (19)
Rochester, MN-Mason City, IA-Austin, MN.....	143,300	147	KAAL (6), KIMT (3), KTTC (10), KXLT (47)
Alexandria, MN.....	59,300	182	KCCD-TV (7), KCCW-TV (12), KSAX (42)
Mankato, MN.....	23,200	208	KEYC-TV (12)

**State Cross Reference List**  
Communities That Receive Programs of Stations That are Located Elsewhere

KIMT, Austin.....	See Mason City, IA
KTTC, Austin.....	See Rochester, MN
KXLI, Minneapolis.....	See St. Cloud, MN
KVRR, Moorhead.....	See Fargo, ND
KAAL, Rochester.....	See Austin, MN
KIMT, Rochester.....	See Mason City, IA
KSTP-TV, St. Paul.....	See Minneapolis MN

**Minnesota Station Totals as of October 1, 1988**

	VHF	UHF	TOTAL
Commercial Television Stations	14	6	20
Educational Television Stations	4	3	7
	18	9	27

# Minnesota—Alexandria

## KCCO-TV

(formerly KCMT)

Ch. 7

(Satellite of WCCO-TV, Minneapolis, MN)

**Network Service:** CBS.

**Licensee:** KCCO Television Inc., 720 Hawthorne St., Alexandria, MN 56308.

**Studio:** 720 Hawthorne St., Alexandria, MN 56308.

**Telephone:** 612-763-5166.

**Technical Facilities:** Channel No. 7 (174-180 MHz). Authorized power: 316-kw visual, 63.1-kw aural. Antenna: 1120-ft. above av. terrain, 1130-ft. above ground, 2525-ft. above sea level.

Latitude 45° 41' 03"  
Longitude 95° 08' 14"

**Transmitter:** 2.5-mi. SE of Westport, MN.

**Satellite Earth Station:** Harris, 6-meter; Harris, M/A-Com receivers.

**News Services:** AP, UPI.

**Ownership:** Midwest Communications Inc., 100%. See Group Ownership of Television Stations.

**Began Operation:** October 8, 1958. Sale to present owner by Central Minnesota TV Co. approved by FCC Oct. 15, 1987 (*Television Digest*, Vol. 26:45; 27:43).

**Represented (sales):** TeleRep Inc.

### Personnel:

RON HANDBERG, general manager, WCCO-TV.  
VERN MUZIK, station manager & program director.  
WAYNE QUERNEMOEN, chief engineer.  
JOHN GINTHER, local sales manager.  
KEVIN CUDDIHY, national sales manager, WCCO-TV.  
JOHN FROYEL, news director.  
DUANE TINGUM, business manager.

**Highest One Hour Rate:** \$3000.

**Highest 30 Sec. Rate:** \$600.

**Combination rates:** KCCO-TV, Alexandria & KCCW-TV, Walker, MN.

**NETWORK BASE HOURLY RATE:** \$980.

**City of License:** Alexandria. ADI: Alexandria, MN. Rank: 182.

Total Households: © MSI Consumer Market Data as of 1/1/88. TV Homes, TV% and Circulation © 1988 Arbitron. County coverage based on Arbitron study.

Net Weekly Circulation	State County	Total Households	TV Households	%
<b>50% &amp; Over</b>	<b>MINNESOTA</b>			
	Beltrami	11,600	11,100	96
	Big Stone	2,900	2,900	100
	Cass	8,500	8,100	96
	Chippewa	5,600	5,500	98
	Clearwater	3,200	3,100	97
	Crow Wing	17,400	17,000	98
	Douglas	11,500	11,300	98
	Grant	2,700	2,700	100
	Hubbard	5,700	5,500	96
	Itasca	16,500	16,200	98
	Lac Qui Parle	3,800	3,700	97



KCCO-TV BPCT-2398 Granted 12/5/57

© American Map Corp., No. 14244

Net Weekly Circulation	State County	Total Households	TV Households	%
<b>50% &amp; Over</b>	Morrison	10,300	10,100	98
	Otter Tail	19,900	19,500	98
	Pope	4,600	4,500	98
	Stearns	36,200	35,700	98
	Stevens	3,700	3,600	97
	Swift	4,700	4,600	98
	Todd	9,400	9,200	97
	Traverse	1,800	1,800	100
	Wadena	5,000	4,800	96
	Yellow Medicine	4,600	4,400	96
	<b>Between 25-49%</b>	<b>MINNESOTA</b>		
Aitkin		5,400	5,300	98
Becker		11,000	10,800	98
Benton		9,600	9,500	99
Kandiyohi		14,100	13,800	98
<b>SOUTH DAKOTA</b>	Renville	7,400	7,200	97
	Grant	3,300	3,200	97
	Roberts	3,900	3,800	97
<b>Between 5-24%</b>	<b>MINNESOTA</b>			
	Koochiching	6,200	6,000	97
	Lyon	9,000	8,800	98
	Meeker	7,800	7,700	99
	Sherburne	11,300	11,200	99
	<b>SOUTH DAKOTA</b>			
Deuel	1,900	1,900	100	
<b>Station Totals</b>		<b>280,500</b>	<b>274,500</b>	<b>98</b>
<b>Net Weekly Circulation (1988)</b>				<b>166,700</b>
<b>Average Daily Circulation (1988)</b>				<b>105,000</b>



# Minnesota—Alexandria

**KSAX**

Ch. 42

(Satellite of KSTP-TV, St. Paul-Minneapolis)

**Network Service:** ABC.

**Licensee:** KSAX-TV Inc., 415 Fillmore Ave., Box 637, Alexandria, MN 56308.

**Studio:** 415 Fillmore Ave., Alexandria, MN 56308.

**Telephones:** 612-763-5729; 612-642-4200.

**Technical Facilities:** Channel No. 42 (638-644 MHz). Authorized power: 2770-kw max. visual, 277-kw max. aural. Antenna: 1176-ft. above av. terrain, 1164-ft. above ground, 2523-ft. above sea level.

Latitude 45° 41' 59"  
Longitude 95° 10' 36"

**Transmitter:** E side Rte. 33, approx. 0.6-mi. S of intersection with Rte. 28, near Westport.

**Ownership:** Hubbard Bcstg. Inc., 100%. See Group Ownership of Television Stations.

**Began Operation:** September 15, 1987.

**Represented (sales):** Petry Television Inc.

**Represented (legal):** Fletcher, Heald & Hildreth.

**Represented (engineering):** A. D. Ring & Associates, P.C.

**Personnel:**

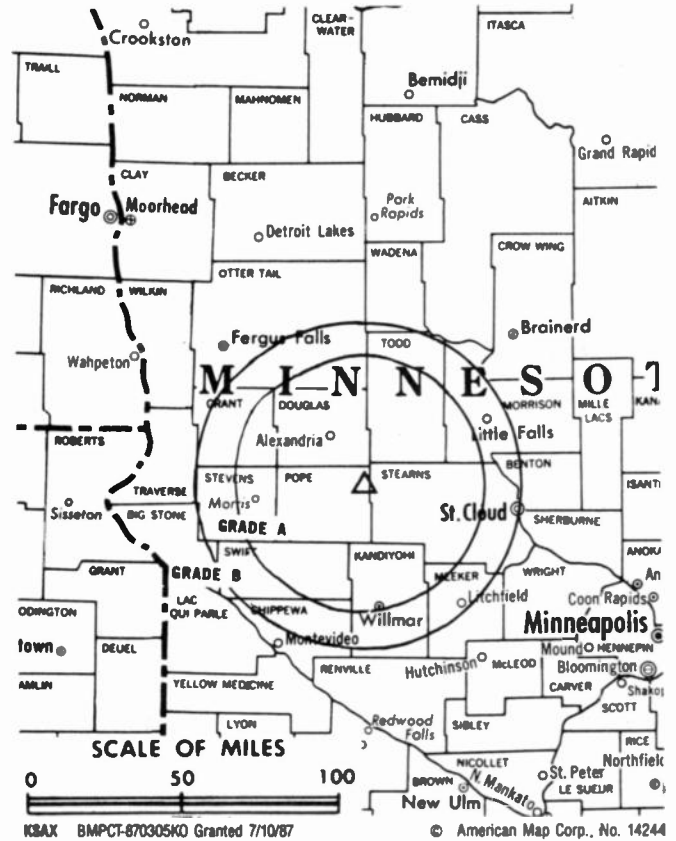
MIKE BURGESS, station manager & national/local sales manager.  
REX NIELSON, chief engineer.  
DAVE TAYLOR, news director.  
DONNA CORLE, traffic manager.

**Rates:** On request.

**City of License:** Alexandria. ADI: Alexandria, MN. Rank: 182.

Total Households: © MSI Consumer Market Data as of 1/1/88. TV Homes, TV% and Circulation © 1988 Arbitron. County coverage based on Arbitron study.

Net Weekly Circulation	State County	Total Households	TV Households	%
<b>MINNESOTA</b>				
<b>Between 25-49%</b>	Douglas	11,500	11,300	98
	Grant	2,700	2,700	100
	Pope	4,600	4,500	98
	Wadena	5,000	4,800	96



Net Weekly Circulation	State County	Total Households	TV Households	%
<b>MINNESOTA</b>				
<b>Between 5-24%</b>	Big Stone	2,900	2,900	100
	Cass	8,500	8,100	96
	Meeker	7,800	7,700	99
	Morrison	10,300	10,100	98
	Otter Tail	19,900	19,500	98
	Stevens	3,700	3,600	97
	Swift	4,700	4,600	98
	Todd	9,400	9,200	97
	Traverse	1,800	1,800	100
<b>Station Totals</b>		<b>92,800</b>	<b>90,800</b>	<b>98</b>
<b>Net Weekly Circulation (1988)</b>				<b>17,000</b>
<b>Average Daily Circulation (1988)</b>				<b>10,200</b>

# Minnesota—Austin

**KAAL**

Ch. 6

**Network Service:** ABC.

**Licensee:** MDM Bcstg. Inc., 212 E. Liberty St., Wooster, OH 44691.

**Studio:** 1701 10th Place NE, Austin, MN 55912.

**Telephone:** 507-433-8836.

**Technical Facilities:** Channel No. 6 (82-88 MHz). Authorized power: 100-kw visual, 10-kw aural. Antenna: 1050-ft. above av. terrain, 1026-ft. above ground, 2321-ft. above sea level.

Latitude 43° 37' 42"  
Longitude 93° 09' 12"

**Transmitter:** 4.4-mi. N of Myrtle, MN.

**Satellite Earth Stations:** Andrew; Miralite; Pinzone, Avantek receivers.

**News Services:** AP, ABC.

**Ownership:** The Wooster Republican Printing Co., 100%. See Group Ownership of Television Stations.

**Began Operation:** July 27, 1953. Sale to present owner by News Press & Gazette Co. approved by FCC Dec. 13, 1985 (Television Digest, Vol. 25:44). Sale to News Press & Gazette by Black Hawk Bcstg. approved by FCC Sept. 17, 1980. Previous sale by Chester A. Weseman and associates approved Oct. 29, 1958 (Vol. 13:6).

**Represented (sales):** Blair Television.

**Represented (legal):** Arent, Fox, Kintner, Plotkin & Kahn.

**Personnel:**

- CLARK CIPRA, general manager.
- JOHN SAMPSON, general sales manager.
- JERALD JONES, vice president, engineering.
- JANET ANDERSON, program director.
- GREG GRIMLEY, production manager.
- DENNIS FISHER, news director.
- GREGG GAFFNEY, assistant chief engineer.
- LORA LEE BAUER, data processing manager.

**Rates:** On request.

**City of License:** Austin. **ADI:** Rochester, MN-Mason City, IA-Austin, MN. **Rank:** 147.

Total Households: © MSI Consumer Market Data as of 1/1/88. TV Homes, TV% and Circulation © 1988 Arbitron. County coverage based on Arbitron study.

Net Weekly Circulation	State County	Total Households	TV Households	%
<b>50% &amp; Over</b>	<b>IOWA</b>			
	Cerro Gordo	19,800	19,600	99
	Floyd	7,300	7,200	99
	Hancock	5,600	5,500	98
	Howard	4,200	4,100	98
	Kossuth	8,100	8,000	99
	Mitchell	4,600	4,500	99
	Winnebago	5,300	5,200	98
	Worth	3,600	3,600	100
	<b>MINNESOTA</b>			
	Dodge	5,500	5,400	98
	Faribault	7,400	7,300	99
	Fillmore	7,900	7,800	99
	Freeborn	13,500	13,400	99
	Mower	15,100	15,000	99



KAAL BPCT-4528 Granted 7/12/72 © American Map Corp., 14244

Net Weekly Circulation	State County	Total Households	TV Households	%
<b>50% &amp; Over</b>	Olmsted	36,500	36,200	99
	<b>IOWA</b>			
	Emmet	5,100	5,000	98
	Franklin	5,300	5,300	100
	<b>MINNESOTA</b>			
	Blue Earth	18,600	18,300	98
	Martin	9,700	9,600	99
	Nicollet	9,800	9,700	99
	Steele	11,000	10,900	99
	Waseca	6,900	6,800	99
<b>Between 25-49%</b>	<b>IOWA</b>			
	Chickasaw	5,500	5,400	98
	Palo Alto	4,700	4,600	98
	Winneshiek	7,700	7,600	99
	Wright	6,400	6,300	98
	<b>MINNESOTA</b>			
	Brown	10,200	10,000	98
	Goodhue	14,700	14,500	99
	Houston	6,400	6,300	98
	Le Sueur	8,700	8,600	99
Rice	16,000	15,800	99	
Wabasha	7,500	7,400	99	
Winona	16,200	15,900	98	
<b>Between 5-24%</b>	<b>WISCONSIN</b>			
	La Crosse	35,300	34,800	99
	<b>Station Totals</b>	<b>350,100</b>	<b>345,600</b>	<b>99</b>
	<b>Net Weekly Circulation (1988)</b>			<b>152,900</b>
	<b>Average Daily Circulation (1988)</b>			<b>83,000</b>

# Minnesota—Duluth-Superior, Wisconsin

## KBJR-TV

Ch. 6

**Network Service:** NBC.

**Licensee:** RJR Communications Inc., 230 E. Superior St., Duluth, MN 55802.

**Studio:** 230 E. Superior St., Duluth, MN 55802.

**Telephone:** 218-727-8484. **TWX:** 910-561-2490.

**Technical Facilities:** Channel No. 6 (82-88 MHz). Authorized power: 100-kw visual, 10-kw aural. Antenna: 1010-ft. above av. terrain, 804-ft. above ground, 2049-ft. above sea level.

Latitude 46° 47' 21"  
Longitude 92° 06' 51"

**Transmitter:** 5th Ave. W & 10th St., Duluth.

**Satellite Earth Stations:** Harris, 3-meter Ku-band; Harris, 6-meter Ku-band; Paracclipse, 3.6-meter C-band; Vertex, 4.5-meter Ku-band; Harris, M/A-Com receivers.

**News Services:** UPI, NBC.

**Ownership:** Granite Bcstg. Corp. W. Don Cornwell, pres., 55.00%; Stuart J. Beck, secy., 45.00%. Cornwell & Beck are non-voting shareholders of Comserv Broadcast Group Inc.

**Began Operation:** February 23, 1954. Sale to RJR Communications by Northwest Publications Inc. approved by FCC Sept. 5, 1974 (*Television Digest*, Vol. 14:28, 30). Sale to present owners approved Sept. 12, 1988.

**Represented (sales):** Katz Television; Target Broadcast Sales (Canada).

**Represented (engineering):** Moffet, Larson & Johnson Inc.

### Personnel:

ROBERT J. RICH, general manager.  
JOHN RICH, general sales manager.  
DAVE JENSCH, news director.  
BOB WILMERS, engineering director.  
STEVEN J. RICH, director, promotion & programming.  
CAROL BARNES, traffic manager.

**Highest One Hour Rate:** \$3000.

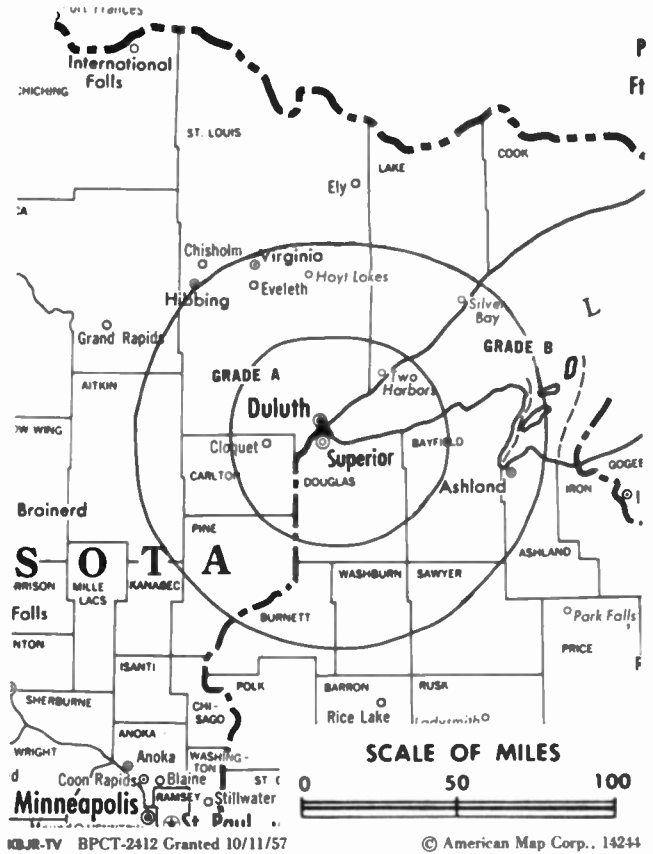
**Highest 30 Sec. Rate:** \$1200.

**NETWORK BASE HOURLY RATE:** \$800.

**City of License:** Superior, WI. **ADI:** Duluth, MN-Superior, WI. **Rank:** 122.

Total Households: © MSI Consumer Market Data as of 1/1/88. TV Homes, TV% and Circulation © 1988 Arbitron. County coverage based on Arbitron study.

Net Weekly Circulation	State County	Total Households	TV Households	%
50% & Over	MICHIGAN			
	Gogebic	7,300	7,100	97
	MINNESOTA			
	Aitkin	5,400	5,300	98
	Beltrami	11,600	11,100	96
	Carlton	10,500	10,400	99
	Cook	1,800	1,800	100



Net Weekly Circulation	State County	Total Households	TV Households	%
50% & Over	Itasca	16,500	16,200	98
	Koochiching	6,200	6,000	97
	Lake	4,400	4,400	100
	St Louis	80,400	79,500	99
	WISCONSIN			
	Ashland	6,400	6,300	98
	Bayfield	5,600	5,500	98
	Douglas	16,500	16,300	99
	Iron	2,700	2,700	100
	Sawyer	5,500	5,300	96
	Washburn	5,700	5,600	98
Between 25-49%	MINNESOTA			
	Cass	8,500	8,100	96
	Pine	7,600	7,400	97
Between 5-24%	MINNESOTA			
	Crow Wing	17,400	17,000	98
	Hubbard	5,700	5,500	96
	Wadena	5,000	4,800	96
<b>Station Totals</b>		<b>230,700</b>	<b>226,300</b>	<b>98</b>
<b>Net Weekly Circulation (1988)</b>				<b>162,600</b>
<b>Average Daily Circulation (1988)</b>				<b>106,100</b>

# Minnesota—Duluth-Superior, Wisconsin

## KDLH-TV

Ch. 3

**Network Service:** CBS.

**Licensee:** Benedek Bcstg. of Minnesota, 425 W. Superior St., Duluth, MN 55802.

**Studio:** 425 W. Superior St., Duluth, MN 55802.

**Telephone:** 218-727-8911. **TWX:** 910-561-2522.

**Technical Facilities:** Channel No. 3 (60-66 MHz). Authorized power: 100-kw visual, 10-kw aural. Antenna: 990-ft. above av. terrain, 816-ft. above ground, 2049-ft. above sea level.

Latitude 46° 47' 07"  
Longitude 92° 07' 15"

**Transmitter:** 3 Observation Rd. & 11th St.

**Satellite Earth Stations:** Scientific-Atlanta, 4.6-meter C-band; Scientific-Atlanta, 7-meter C-band; M/A-Com, 5-meter C-band; Harris, 3.8-meter Ku-band; Scientific-Atlanta, Microdyne receivers.

**News Services:** AP, Group W Newsfeed.

**Ownership:** A. Richard Benedek, pres.-treas., 100%; Laura Benedek, v.p.-secy. See Group Ownership of Television Stations.

**Began Operation:** March 14, 1954. Sale to WGN by Red River Bcstg. (Dalton LeMasurier family) approved Dec. 7, 1960 (Vol. 16:34, 50). Sale to Palmer by WGN Inc. approved Jan. 10, 1979 (Vol. 18:30). Sale to present owner by Palmer Bcstg. approved by FCC May 23, 1985 (Television Digest, Vol. 25:24).

**Represented (sales):** MMT Sales Inc.; Glen-Warren Broadcast Sales (Canada).

**Represented (legal):** Crowell & Moring.

### Personnel:

JOHN LaFORGE, vice president & general manager.  
JAMES J. GOLDEN, general sales manager.  
JIM CUZZO, program director.  
KEN FLANNERY, operations manager.  
WALT LEDINGHAM, local sales manager.  
STEVE HASSKAMP, chief engineer.  
STU LUNSFORD, national sales manager.  
RON LUND, news director.  
CAL JORGENSEN, promotion director.  
JULIE TOLAND, business manager.

**Highest One Hour Rate:** \$2000.

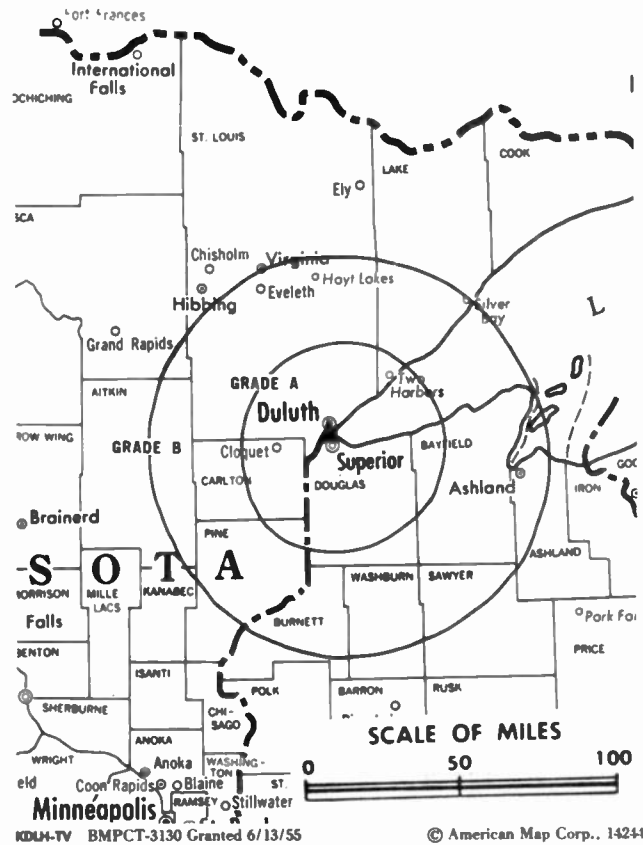
**Highest 30 Sec. Rate:** (June 25, 1987) \$700.

**NETWORK BASE HOURLY RATE:** \$1060.

**City of License:** Duluth. **AOI:** Duluth, MN-Superior, WI. **Rank:** 122.

Total Households: © MSI Consumer Market Data as of 1/1/88. TV Homes, TV% and Circulation © 1988 Arbitron. County coverage based on Arbitron study.

Net Weekly Circulation	State County	Total Households	TV Households	%
50% & Over	MICHIGAN Gogebic	7,300	7,100	97



Net Weekly Circulation	State County	Total Households	TV Households	%
50% & Over	<b>MINNESOTA</b>			
	Aitkin	5,400	5,300	98
	Carlton	10,500	10,400	99
	Cook	1,800	1,800	100
	Itasca	16,500	16,200	98
	Koochiching	6,200	6,000	97
	Lake	4,400	4,400	100
	St Louis	80,400	79,500	99
	<b>WISCONSIN</b>			
	Ashland	6,400	6,300	98
Bayfield	5,600	5,500	98	
Douglas	16,500	16,300	99	
Iron	2,700	2,700	100	
Sawyer	5,500	5,300	96	
Washburn	5,700	5,600	98	
Between 25-49%	<b>MINNESOTA</b>			
	Pine	7,600	7,400	97
Between 5-24%	<b>MICHIGAN</b>			
	Ontonagon	3,500	3,400	97
	<b>MINNESOTA</b>			
Beltrami	11,600	11,100	96	
<b>WISCONSIN</b>				
Burnett	5,400	5,200	96	
<b>Station Totals</b>		<b>203,000</b>	<b>199,500</b>	<b>98</b>
<b>Net Weekly Circulation (1988)</b>			<b>152,100</b>	
<b>Average Daily Circulation (1988)</b>			<b>93,700</b>	

# Minnesota—Duluth

## WDIO-TV

Ch. 10

(Operates satellite WIRT, Hibbing, MN)

Network Service: ABC.

Licensee: WDIO-TV Inc., 3415 University Ave., St. Paul, MN 55114.

Studio: 10 Observation Rd., Duluth, MN 55811.

Telephone: 218-727-6864. TWX: 910-561-2539.

Technical Facilities: Channel No. 10 (192-198 MHz). Authorized power: 316-kw visual, 31.6-kw aural. Antenna: 1010-ft. above av. terrain, 859-ft. above ground, 2049-ft. above sea level.

Latitude 46° 47' 13"  
Longitude 92° 07' 17"

Transmitter: 10 Observation Rd.

Satellite Earth Stations: Andrew, 7.3-meter C-band; 5-meter Ku-band; 5-meter C-band; Avantek receivers.

News Service: UPI.

Ownership: Hubbard Bcstg. Inc., 100%. See Group Ownership of Television Stations.

Began Operation: January 24, 1966. Sale to Harcourt Brace Jovanovich Inc. by Frank P. Befera, et. al., approved by FCC March 32, 1978 (Television Digest, Vol. 17:28). FCC approved sale to Hubbard Bcstg. Nov. 27, 1987 (Vol. 27:33).

Represented (sales): Petry Television Inc.

Represented (legal): Cohen & Berfield.

Represented (engineering): Smith & Powstenko.

### Personnel:

GEORGE COUTURE, station manager & general sales manager.  
SUSAN ANDERSON, local sales manager.  
DAVE POIRIER, program manager.  
GEORGE W. WOODY, chief engineer.  
JOEL ANDERSON, news director.  
BRUCE GIANUNZIO, film director.  
LUCY REICHERT, on-station promotion.

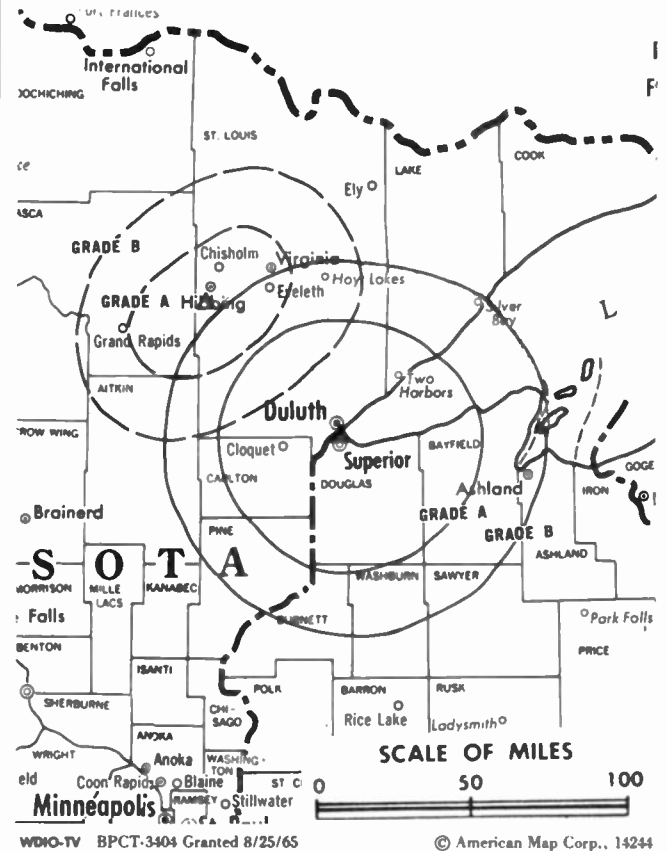
Highest One Hour Rate: \$850.

Highest 30 Sec. Rate: \$375.

NETWORK BASE HOURLY RATE: \$850.

City of License: Duluth. ADI: Duluth, MN-Superior, WI. Rank: 122.

Total Households: © MSI Consumer Market Data as of 1/1/88. TV Homes, TV% and Circulation © 1988 Arbitron. County coverage based on Arbitron study.



Net Weekly Circulation	State County	Total Households	TV Households	Households %	
<b>50% &amp; Over</b>	Itasca	16,500	16,200	98	
	Koochiching	6,200	6,000	97	
	Lake	4,400	4,400	100	
	St Louis	80,400	79,500	99	
	<b>WISCONSIN</b>				
	Ashland	6,400	6,300	98	
	Bayfield	5,600	5,500	98	
	Douglas	16,500	16,300	99	
	Iron	2,700	2,700	100	
	Sawyer	5,500	5,300	96	
Washburn	5,700	5,600	98		
<b>Between 25-49%</b>	<b>MINNESOTA</b>				
	Aitkin	5,400	5,300	98	
	Beltrami	11,600	11,100	96	
	Pine	7,600	7,400	97	
<b>Between 5-24%</b>	<b>MICHIGAN</b>				
	Ontonagon	3,500	3,400	97	
<b>Station Totals</b>	<b>MINNESOTA</b>				
	Cass	8,500	8,100	96	
<b>Net Weekly Circulation (1988)</b>		<b>206,100</b>	<b>202,400</b>	<b>98</b>	
<b>Average Daily Circulation (1988)</b>				<b>159,700</b>	
				<b>103,400</b>	

# Minnesota—Hibbing

## WIRT

Ch. 13

(Satellite of WDIO-TV, Duluth, MN)

Network Service: ABC.

Licensee: WDIO-TV Inc., 3415 University Ave., St. Paul, MN 55114.

Studio: See WDIO-TV, Duluth.

Telephone: 218-727-6864. TWX: 910-561-2539.

Technical Facilities: Channel No. 13 (210-216 MHz). Authorized power: 125-kw max. visual, 12.5-kw max. aural. Antenna: 666-ft. above av. terrain, 473-ft. above ground, 2123-ft. above sea level.

Latitude	47°	22'	52''
Longitude	92°	57'	18''

Transmitter: Maple Hill.

Ownership: Hubbard Bcstg. Inc., 100%. See Group Ownership of Television Stations.

Began Operation: August 31, 1967. Sale to present owner approved by FCC Nov. 27, 1987.

Represented (sales): Petry Television Inc.

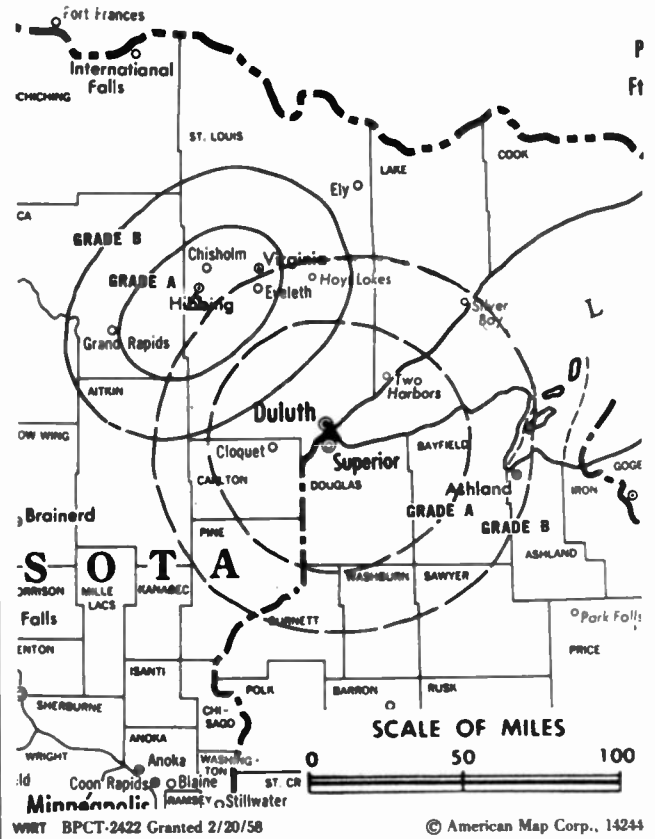
Represented (legal): Cohen & Berfield.

Represented (engineering): Smith & Powstenko.

Personnel: See WDIO-TV, Duluth, MN.

Rates: Sold in combination with WDIO-TV, Duluth.

NETWORK BASE HOURLY RATE: Bonus.



Arbitron Data: Figures are included with parent WDIO-TV, Duluth.

City of License: Hibbing. ADI: Duluth, MN-Superior, WI. Rank: 122.

# Minnesota—Mankato

## KEYC-TV

Ch. 12

**Network Service:** CBS.

**Licensee:** United Communications Corp., Box 128, Mankato, MN 56001.

**Studio:** 1570 Lookout Dr., North Mankato, MN 56001.

**Telephone:** 507-625-7905. **Easylink:** 62421740.

**Technical Facilities:** Channel No. 12 (204-210 MHz). Authorized power: 316-kw visual, 47.4-kw aural. Antenna: 1040-ft. above av. terrain, 1116-ft. above ground, 2163-ft. above sea level.

Latitude 43° 56' 14"  
Longitude 94° 24' 41"

**Transmitter:** 1.6-mi. NE of Lewisville, MN.

**Satellite Earth Stations:** 2 in operation; M/A-Corn, Scientific-Atlanta receivers.

**News Services:** CBS, UPI.

**Ownership:** United Communications Corp. See Group Ownership of Television Stations.

**Began Operation:** October 5, 1960. Sale to present owners by Lee Enterprises approved by FCC Aug. 26, 1977 (*Television Digest*, Vol. 17:25).

**Represented (sales):** Katz Television.

**Represented (legal):** Jones, Waldo, Holbrook & McDonough.

**Personnel:**

- DENNIS WAHLSTROM, general manager.
- ELAINE PETERSON, operations manager.
- GORDON LUNDIN, production manager.
- DAVID HOOGE, chief engineer.
- JOHN HUSAK, news director.
- LLOYD MILLER, local sales manager.

**Highest One Hour Rate:** \$1200.

**Highest 30 Sec. Rate:** \$550.

**NETWORK BASE HOURLY RATE:** \$491.

**City of License:** Mankato. **ADI:** Mankato. **Rank:** 208.

Total Households: © MSI Consumer Market Data as of 1/1/88. TV Homes, TV% and Circulation © 1988 Arbitron. County coverage based on Arbitron study.

Net Weekly Circulation	State County	Total Households	TV Households	Households %
<b>50% &amp; Over</b>	<b>IOWA</b>			
	Dickinson	6,600	6,500	98
	Emmet	5,100	5,000	98
	Kossuth	8,100	8,000	99
	Palo Alto	4,700	4,600	98
	<b>MINNESOTA</b>			
	Blue Earth	18,600	18,300	98
	Brown	10,200	10,000	98
	Cottonwood	5,300	5,100	96
	Faribault	7,400	7,300	99
Jackson	4,900	4,800	98	
Martin	9,700	9,600	99	
Nicollet	9,800	9,700	99	
Redwood	6,700	6,500	97	



KEYC-TV BPCT-2433 Granted 6/11/58

© American Map Corp., 14244

Net Weekly Circulation	State County	Total Households	TV Households	Households %
<b>50% &amp; Over</b>	Waseca	6,900	6,800	99
	Watonwan	4,800	4,700	98
<b>Between 25-49%</b>	<b>MINNESOTA</b>			
	Freeborn	13,500	13,400	99
	Le Sueur	8,700	8,600	99
	Sibley	5,500	5,400	98
	Steele	11,000	10,900	99
<b>Between 5-24%</b>	<b>IOWA</b>			
	Pocahontas	4,200	4,100	98
	Winnebago	5,300	5,200	98
	Worth	3,600	3,600	100
<b>Station Totals</b>	<b>MINNESOTA</b>			
	Carver	14,300	14,200	99
	Chippewa	5,600	5,500	98
	Dodge	5,500	5,400	98
	Lyon	9,000	8,800	98
	Renville	7,400	7,200	97
	Rice	16,000	15,800	99
<b>Net Weekly Circulation (1988)</b>		<b>218,400</b>	<b>215,000</b>	<b>98</b>
<b>Average Daily Circulation (1988)</b>				<b>96,400</b>
				<b>53,100</b>

# Minnesota—Minneapolis-St. Paul

**KARE**

Ch. 11

**Network Service:** NBC.

**Licensee:** Combined Communications Corp., 8811 Olson Memorial Hwy., Minneapolis, MN 55427.

**Studio:** 8811 Olson Memorial Hwy., Minneapolis, MN 55427.

**Telephone:** 612-546-1111. **TWX:** 910-576-2825.

**Technical Facilities:** Channel No. 11 (198-204 MHz). Authorized power: 316-kw visual, 31.6-kw aural. Antenna: 1440-ft. above av. terrain, 1375-ft. above ground, 2375-ft. above sea level.

Latitude 45° 03' 44.00"  
Longitude 93° 08' 21.30"

**Transmitter:** 960 West County Rd. F, Shoreview, MN.

**Multichannel TV Sound:** Stereo only.

**Satellite Earth Stations:** Transmit/receive Harris, 6-meter; Harris, 3-meter; Scientific-Atlanta, 10-meter; Vertex, 6-meter; DX Engineering, Harris, Scientific-Atlanta receivers.

**News Services:** AP, UPI, Nexus.

**Ownership:** Gannett Co. Inc., 100%. See Group Ownership of Television Stations.

**Began Operation:** September 1, 1953. Sale to present owner by Metromedia Inc. approved by FCC Feb. 17, 1983 (Television Digest, Vol. 22:35). Sale to Metromedia by Chris-Craft Industries approved June 14, 1972 (Vol. 11:31; 12:26). Previous sale by Time-Life Bcstg. Inc. was approved Aug. 24, 1964 (Vol. 4:35). Sale to Time-Life by H. M. Bitner interests approved by FCC April 17, 1957 (Vol. 12:50, 51; 13:16). Bitner group acquired time-sharing WTCN-TV & WMIN-TV, with radio WTCN, and made WTCN-TV into full-time outlet after FCC approved sale April 6, 1955 (Vol. 11:5, 15).

**Represented (sales):** Blair Television.

**Represented (legal):** Pierson, Ball & Dowd.

**Personnel:**

JOSEPH FRANZGROTE, president.  
ELLIOT A. BASS, vice president & general sales manager.  
ARTHUR LUDWIG, vice president & program director.  
RICHARD MODIG, vice president, broadcast operations.  
MIKE HANRAHAN, local sales manager.  
JEANNE KOSEK, promotion manager.  
H. G. (SKIP) ALDRICH, vice president & chief engineer.  
JOHN REMES, national sales manager.  
JANET MASON, news director.  
MERVEN JENSEN, controller.  
KATHRYN BARDINS, community affairs manager.

**Rates:** Not available.

**City of License:** Minneapolis. **ADI:** Minneapolis-St. Paul. **Rank:** 13.

Total Households: © MSI Consumer Market Data as of 1/1/88. TV Homes, TV% and Circulation © 1988 Arbitron. County coverage based on Arbitron study.

Net Weekly Circulation	State County	Total Households	TV Households	%
<b>MINNESOTA</b>				
<b>50% &amp; Over</b>	Anoka	73,000	72,800	100
	Benton	9,600	9,500	99
	Big Stone	2,900	2,900	100
	Blue Earth	18,600	18,300	98
	Brown	10,200	10,000	98
	Carver	14,300	14,200	99
	Chippewa	5,600	5,500	98
	Chisago	10,100	10,000	99
	Cottonwood	5,300	5,100	96
	Dakota	80,900	80,400	99
	Goodhue	14,700	14,500	99
	Hennepin	402,900	399,300	99
	Isanti	9,100	9,000	99
	Jackson	4,900	4,800	98



Net Weekly Circulation	State County	Total Households	TV Households	%
<b>50% &amp; Over</b>	Kanabec	5,000	4,900	98
	Kandiyohi	14,100	13,800	98
	Lac Qui Parle	3,800	3,700	97
	Le Sueur	8,700	8,600	99
	Lyon	9,000	8,800	98
	Mc Leod	11,200	11,100	99
	Martin	9,700	9,600	99
	Meeker	7,800	7,700	99
	Mille Lacs	7,300	7,200	99
	Morrison	10,300	10,100	98
	Nicollet	9,800	9,700	99
	Pine	7,600	7,400	97
	Ramsey	183,900	182,400	99
	Redwood	6,700	6,500	97
	Renville	7,400	7,200	97
	Rice	16,000	15,800	99
	Scott	16,900	16,800	99
	Sherburne	11,300	11,200	99
	Sibley	5,500	5,400	98
	Stearns	36,200	35,700	98
	Steele	11,000	10,900	99
	Stevens	3,700	3,600	97
	Swift	4,700	4,600	98
	Wabasha	7,500	7,400	99
	Waseca	6,900	6,800	99
	Washington	42,700	42,400	99
	Watsonwan	4,800	4,700	98
	Wright	21,800	21,500	99
	Yellow Medicine	4,600	4,400	96
<b>WISCONSIN</b>				
	Barron	15,700	15,200	97
	Burnett	5,400	5,200	96

(Continued on page A-610)

<b>Station Totals</b>	<b>1,435,500</b>	<b>1,418,600</b>	<b>99</b>
<b>Net Weekly Circulation (1988)</b>		<b>1,091,300</b>	
<b>Average Daily Circulation (1988)</b>		<b>614,600</b>	



# Minnesota—Minneapolis-St. Paul

**KITN**

**Ch. 29**

**Network Service:** None, independent.

**Licensee:** Nationwide Communications Inc., 7325 Aspen Lane N., Brooklyn Park, MN 55428.

**Studio:** 7325 Aspen Lane N., Brooklyn Park, MN 55428.

**Telephone:** 612-424-2929.

**Technical Facilities:** Channel No. 29 (560-566 MHz). Authorized power: 1811-kw max. visual, 181.1-kw max. aural. Antenna: 1226-ft. above av. terrain, 1466-ft. above ground, 2375-ft. above sea level.

Latitude 45° 03' 29.50"  
Longitude 93° 07' 27.00"

**Transmitter:** Gramsie Rd., 0.4-mi. E of Victoria, Shoreview Village.

**Satellite Earth Stations:** SatCom, 7-meter C-band; Vertex, 3.7-meter Ku-band; M/A-Com receivers.

**News Service:** CNN.

**Ownership:** Nationwide Communications Inc., 100%. See Group Ownership of Television Stations.

**Began Operation:** October 6, 1982. Sale to present owner by Beverly Hills Hotel Corp. approved by FCC July 30, 1985. Previous sale by Jonathan E. Byrd, et al., approved March 20, 1984.

**Represented (sales):** MMT Sales Inc.

**Represented (legal):** Fletcher, Heald & Hildreth.

**Personnel:**

- GAIL L. BREKKE, general manager.
- GENE STEINBERG, station manager.
- MARTIN SOKOLER, general sales manager.
- KYM REDMOND, sales manager.
- PHILL DUFF, production manager.
- DON KIRBY, chief engineer.
- MARK GRAY, promotion director.

**Rates:** On request.

**City of License:** Minneapolis. **ADI:** Minneapolis-St. Paul. **Rank:** 13.

Total Households: © MSI Consumer Market Data as of 1/1/88. TV Homes, TV% and Circulation © 1988 Arbitron. County coverage based on Arbitron study.

Net Weekly Circulation	State County	Total Households	TV Households	%
<b>MINNESOTA</b>				
<b>Between 25-49%</b>	Anoka	73,000	72,800	100
	Blue Earth	18,600	18,300	98
	Brown	10,200	10,000	98
	Carver	14,300	14,200	99
	Chisago	10,100	10,000	99
	Cottonwood	5,300	5,100	96
	Dakota	80,900	80,400	99
	Goodhue	14,700	14,500	99
	Hennepin	402,900	399,300	99
	Isanti	9,100	9,000	99
	Kandiyohi	14,100	13,800	98
	Le Sueur	8,700	8,600	99
	McLeod	11,200	11,100	99
	Nicollet	9,800	9,700	99
	Ramsey	183,900	182,400	99
	Rice	16,000	15,800	99
	Scott	16,900	16,800	99
	Sherburne	11,300	11,200	99
	Sibley	5,500	5,400	98
	Steele	11,000	10,900	99
	Washington	42,700	42,400	99
	Watsonwan	4,800	4,700	98
	Wright	21,800	21,500	99



Net Weekly Circulation	State County	Total Households	TV Households	%
<b>WISCONSIN</b>				
<b>Between 25-49%</b>	Pierce	11,300	11,100	98
	St Croix	16,300	16,100	99
<b>MINNESOTA</b>				
<b>Between 5-24%</b>	Benton	9,600	9,500	99
	Chippewa	5,600	5,500	98
	Dodge	5,500	5,400	98
	Jackson	4,900	4,800	98
	Kanabec	5,000	4,900	98
	Lyon	9,000	8,800	98
	Martin	9,700	9,600	99
	Meeker	7,800	7,700	99
	Mille Lacs	7,300	7,200	99
	Morrison	10,300	10,100	98
	Pine	7,600	7,400	97
	Renville	7,400	7,200	97
	Stearns	36,200	35,700	98
	Swift	4,700	4,600	98
	Wabasha	7,500	7,400	99
	Yellow Medicine	4,600	4,400	96
<b>WISCONSIN</b>				
	Barron	15,700	15,200	97
	Burnett	5,400	5,200	96
	Pepin	2,800	2,700	96
	Polk	13,200	13,000	98
<b>Station Totals</b>		<b>1,204,200</b>	<b>1,191,400</b>	<b>99</b>
<b>Net Weekly Circulation (1988)</b>				<b>461,500</b>
<b>Average Daily Circulation (1988)</b>				<b>156,700</b>

Our firm acted as financial advisor and broker in the 1986 sale of **KITN-TV**

**THE TED HEPBURN COMPANY**

Ted Hepburn, President    Todd Hepburn, Vice-President  
325 Garden Road, Palm Beach, Florida 33480    (407) 863-8995  
P.O. Box 42401, Cincinnati, Ohio 45242    (513) 791-8730

# Minnesota—Minneapolis-St. Paul

## KMSP-TV

Ch. 9

**Network Service:** None, independent.

**Licenses:** United Television Inc., 8501 Wilshire Blvd., Suite 340, Beverly Hills, CA 90211.

**Studio:** 6975 York Ave. S, Minneapolis, MN 55435.

**Telephone:** 612-926-9999. TWX: 910-576-2926.

**Technical Facilities:** Channel No. 9 (186-192 MHz). Authorized power: 316-kw visual. Antenna: 1427-ft. above av. terrain, 1430-ft. above ground, 2339-ft. above sea level.

Latitude 45° 03' 30"  
Longitude 93° 07' 27"

**Transmitter:** 5509 Gramsie Rd., Shoreview.

**Satellite Earth Stations:** Microdyne, 7-meter C-band; Scientific-Atlanta, 4.5-meter Ku-band; Scientific-Atlanta, 5-meter C-band; Harris, Microdyne, Scientific-Atlanta receivers.

**News Service:** CNN.

**Ownership:** United Television Inc., 100%. See Group Ownership of Television Stations.

**Began Operation:** January 9, 1955. Sale to United Television Inc. by Minneapolis Tower Co. (Morris T. Baker) approved May 23, 1956 by FCC (Television Digest, Vol. 12:14, 16, 21). Sale of 75% to National Telefilm Assoc. Inc. approved Nov. 20, 1957 (Vol. 13:34, 47). NTA also purchased 25% held by Loew's Inc. (MGM) in Feb. 1958 (Vol. 14:7). Sale to 20th Century-Fox TV Inc. by NTA approved Oct. 29, 1959 by FCC (Vol. 15:34, 44). United Television Inc. acquired 100% of stock from 20th Century-Fox June 8, 1981.

**Represented (sales):** Katz Television.

**Represented (legal):** Hogan & Hartson.

**Represented (engineering):** Lohnes & Culver.

### Personnel:

EVAN THOMPSON, president.  
GARTH S. LINDSEY, vice president, finance.  
STUART SWARTZ, general manager.  
ROGER WERNER, general sales manager.  
RICH AMBROSE, national sales manager.  
STEPHANIE PETERSON, local sales manager.  
JAMES ZERWEKH, program director.  
DARRELL SCHMIDT, business manager.  
BARBARA TEELE, traffic manager.  
PENNY PARRISH, director of news.  
JOE CARNEY, director of operations.  
SUSAN ARNESSON, manager, program services.  
DAROLD ARVIDSON, director of engineering.  
PAMELA SPRINGER, promotion manager.  
LEILA LARSON, administrative assistant.

**Highest 30 Sec. Rate:** \$2500.

**City of License:** Minneapolis. ADI: Minneapolis-St. Paul. Rank: 13.

Total Households: © MSI Consumer Market Data as of 1/1/88. TV Homes, TV% and Circulation © 1988 Arbitron. County coverage based on Arbitron study.

Net Weekly Circulation	State County	Total Households	TV Households	%
<b>MINNESOTA</b>				
<b>50% &amp; Over</b>	Anoka	73,000	72,800	100
	Benton	9,600	9,500	99
	Big Stone	2,900	2,900	100
	Blue Earth	18,600	18,300	98
	Brown	10,200	10,000	98
	Carver	14,300	14,200	99
	Chippewa	5,600	5,500	98
	Chisago	10,100	10,000	99
	Cottonwood	5,300	5,100	96
	Dakota	80,900	80,400	99
	Dodge	5,500	5,400	98
	Douglas	11,500	11,300	98



KMSP-TV BPCT-860116KE Granted 9/30/86

© American Map Corp., No. 14244

Net Weekly Circulation	State County	Total Households	TV Households	%
<b>50% &amp; Over</b>	Goodhue	14,700	14,500	99
	Grant	2,700	2,700	100
	Hennepin	402,900	399,300	99
	Isanti	9,100	9,000	99
	Jackson	4,900	4,800	98
	Kanabec	5,000	4,900	98
	Kandiyohi	14,100	13,800	98
	Le Sueur	8,700	8,600	99
	Lyon	9,000	8,800	98
	McLeod	11,200	11,100	99
	Martin	9,700	9,600	99
	Meeker	7,800	7,700	99
	Mille Lacs	7,300	7,200	99
	Nicollet	9,800	9,700	99
	Pine	7,600	7,400	97
	Pope	4,600	4,500	98
	Ramsey	183,900	182,400	99
	Redwood	6,700	6,500	97
	Renville	7,400	7,200	97
	Rice	16,000	15,800	99
	Scott	16,900	16,800	99
	Sherburne	11,300	11,200	99
	Sibley	5,500	5,400	98
	Stearns	36,200	35,700	98
	Steele	11,000	10,900	99
	Stevens	3,700	3,600	97
	Swift	4,700	4,600	98
	Todd	9,400	9,200	97
	Wabasha	7,500	7,400	99
	Washington	42,700	42,400	99
	Watowan	4,800	4,700	98
	Wright	21,800	21,500	99
	Yellow Medicine	4,600	4,400	96

(Continued on page A-610)

<b>Station Totals</b>	<b>1,803,000</b>	<b>1,780,500</b>	<b>99</b>
<b>Net Weekly Circulation (1988)</b>			<b>1,065,600</b>
<b>Average Daily Circulation (1988)</b>			<b>485,500</b>

# Minnesota—St. Paul-Minneapolis

## KSTP-TV

Ch. 5

(Also operates KSAX, Alexandria & KRWF, Redwood Falls, MN)

Network Service: ABC.

Licensee: Hubbard Broadcasting Inc., 3415 University Ave., St. Paul, MN 55114.

Studio: 3415 University Ave., St. Paul, MN 55114.

Telephone: 612-646-5555. Telex: 59-0244.

Fax: 612-642-4172. Easylink: 62790871.

Technical Facilities: Channel No. 5 (76-82 MHz). Authorized power: 100-kw visual, 15.1-kw aural. Antenna: 1430-ft. above av. terrain, 1375-ft. above ground, 2375-ft. above sea level.

Latitude 45° 03' 45"  
Longitude 93° 08' 22"

Transmitter: 960 W. County Rd. F, Shoreview, MN.

Satellite Earth Stations: Scientific-Atlanta, 11-meter; 2 Scientific-Atlanta, 4.5-meter; Scientific-Atlanta, 3.7-meter; Scientific-Atlanta, 5.5-meter; Andrew, Scientific-Atlanta receivers.

AM Affiliate: KSTP, 50-kw, 1500 kHz.

FM Affiliate: KSTP-FM, 100-kw, 94.5 MHz (No. 233), 1220-ft.

News Services: AP, UPI, ABC, Conus.

Ownership: Hubbard Bcstg. Inc., 100%. See Group Ownership of Television Stations.

Began Operation: April 23, 1948.

Represented (sales): Pety Television Inc.

Represented (legal): Fletcher, Heald & Hildreth.

Represented (engineering): A. D. Ring & Associates, P.C.

### Personnel:

ROBERT REGALBUTO, president & general manager.  
KARL GENSHEIMER, sales director.  
JOHN MISNER, national sales manager.  
PAT NIEKAMP, local sales manager.  
JOHN M. DEGAN, station manager.  
MENDES NAPOLI, vice president, news.  
DIXIE HANSEN, program director & business manager.  
RALPH LEE, chief engineer.  
GINNY MORRIS, promotion manager.

Highest 30 Sec. Rate: \$3000.

NETWORK BASE HOURLY RATE: \$1800.

City of License: St. Paul. ADI: Minneapolis-St. Paul. Rank: 13.

Total Households: © MSI Consumer Market Data as of 1/1/88. TV Homes, TV% and Circulation © 1988 Arbitron. County coverage based on Arbitron study.

Net Weekly Circulation	State County	Total Households	TV Households	Households %
<b>MINNESOTA</b>				
<b>50% &amp; Over</b>	Anoka	73,000	72,800	100
	Benton	9,600	9,500	99
	Big Stone	2,900	2,900	100
	Blue Earth	18,600	18,300	98
	Brown	10,200	10,000	98
	Carver	14,300	14,200	99
	Chippewa	5,600	5,500	98
	Chisago	10,100	10,000	99
	Cottonwood	5,300	5,100	96
	Crow Wing	17,400	17,000	98
	Dakota	80,900	80,400	99
	Goodhue	14,700	14,500	99
	Hennepin	402,900	399,300	99
	Isanti	9,100	9,000	99
	Kanabec	5,000	4,900	98



Net Weekly Circulation	State County	Total Households	TV Households	Households %
<b>50% &amp; Over</b>	Kandiyohi	14,100	13,800	98
	Lac Qui Parle	3,800	3,700	97
	Le Sueur	8,700	8,600	99
	Lyon	9,000	8,800	98
	Mc Leod	11,200	11,100	99
	Martin	9,700	9,600	99
	Meeker	7,800	7,700	99
	Mille Lacs	7,300	7,200	99
	Morrison	10,300	10,100	98
	Nicollet	9,800	9,700	99
	Pine	7,600	7,400	97
	Ramsey	183,900	182,400	99
	Redwood	6,700	6,500	97
	Renville	7,400	7,200	97
	Rice	16,000	15,800	99
	Scott	16,900	16,800	99
	Sherburne	11,300	11,200	99
	Sibley	5,500	5,400	98
	Stearns	36,200	35,700	98
	Steele	11,000	10,900	99
	Stevens	3,700	3,600	97
	Swift	4,700	4,600	98
	Todd	9,400	9,200	97
	Wabasha	7,500	7,400	99
	Wadena	5,000	4,800	96
	Waseca	6,900	6,800	99
	Washington	42,700	42,400	99
	Watsonwan	4,800	4,700	98
	Wright	21,800	21,500	99
	Yellow Medicine	4,600	4,400	96
<b>WISCONSIN</b>				
	Barron	15,700	15,200	97
	Burnett	5,400	5,200	96

(Continued on page A-611)

<b>Station Totals</b>	<b>1,516,700</b>	<b>1,497,900</b>	<b>99</b>
<b>Net Weekly Circulation (1988)</b>		<b>1,135,500</b>	
<b>Average Daily Circulation (1988)</b>		<b>641,600</b>	

# Minnesota—Minneapolis-St. Paul

## KTMA-TV

Ch. 23

**Network Service:** None, independent.

**Licensee:** KTMA Acquisition Corp., 905 Hightower Trail, Atlanta, GA 30338.

**Studio:** 2505 Kennedy St. NE, Minneapolis, MN 55413-2819.

**Telephone:** 612-623-0200. TWX: 910-576-0078.

**Fax:** 612-623-8369.

**Technical Facilities:** Channel No. 23 (524-530 MHz). Authorized power: 1740-kw max. visual, 347-kw max. aural. Antenna: 1170-ft. above av. terrain, 1466-ft. above ground, 2375-ft. above sea level.

Latitude 45° 03' 29.50"  
Longitude 93° 07' 27.00"

**Transmitter:** 570 Gramsie Rd., Shoreview, MN.

**Multichannel TV Sound:** Stereo only.

**Satellite Earth Stations:** Comtech, 5-meter C-band; Scientific-Atlanta, 3.6-meter C-band; Scientific-Atlanta, 4.5-meter Ku-band; M/A-Com, Pinzone, Scientific-Atlanta receivers.

**Ownership:** KTMA Holdings Corp., 100%. KTMA Holdings Corp. ownership: Edward Herlihy, 50.00%.

**Began Operation:** September 22, 1982. Sale to United Cable TV Corp., et al., by Buford Television approved by FCC Sept. 5, 1984. Sale to present owner approved Sept. 30, 1986 (*Television Digest*, Vol. 26:36).

**Represented (sales):** Seltel Inc.

**Represented (legal):** Fisher, Wayland, Cooper & Leader.

**Represented (engineering):** Jules Cohen & Associates, P.C.

**Personnel:**

DONALD W. O'CONNOR, president & general manager.  
JAMES B. CLARK, general sales manager.  
CAROLYN GREENE, local sales manager.  
STEVEN LUNDE, chief engineer.  
HEIDE A. LECLERC, news director.  
MARY A. O'NEILL, promotion director.  
CAROL MAUDER, business manager.

**Highest One Hour Rate:** \$3000.

**Highest 30 Sec. Rate:** \$1500.

**City of License:** Minneapolis. **AOI:** Minneapolis-St. Paul. **Rank:** 13.

Total Households: © MSI Consumer Market Data as of 1/1/88. TV Homes, TV% and Circulation © 1988 Arbitron. County coverage based on Arbitron study.

Net Weekly Circulation	State County	Total Households	TV Households	%
<b>MINNESOTA</b>				
<b>Between 25-49%</b>	Anoka	73,000	72,800	100
	Carver	14,300	14,200	99
	Chisago	10,100	10,000	99
	Dakota	80,900	80,400	99
	Hennepin	402,900	399,300	99



KTMA-TV BMPCT-820629KF Granted 9/9/82

© American Map Corp. 14244

Net Weekly Circulation	State County	Total Households	TV Households	%
<b>Between 25-49%</b>	<b>ISANTI</b>	9,100	9,000	99
	Ramsey	183,900	182,400	99
	Sibley	5,500	5,400	98
	Washington	42,700	42,400	99
	Wright	21,800	21,500	99
<b>Between 5-24%</b>	<b>WISCONSIN</b>			
	St Croix	16,300	16,100	99
	<b>MINNESOTA</b>			
	Benton	9,600	9,500	99
	Blue Earth	18,600	18,300	98
	Goodhue	14,700	14,500	99
	Le Sueur	8,700	8,600	99
	McLeod	11,200	11,100	99
	Mille Lacs	7,300	7,200	99
	Rice	16,000	15,800	99
	Scott	16,900	16,800	99
	Sherburne	11,300	11,200	99
	Stearns	36,200	35,700	98
<b>WISCONSIN</b>				
Pierce	11,300	11,100	98	
Polk	13,200	13,000	98	
<b>Station Totals</b>		<b>1,035,500</b>	<b>1,026,300</b>	<b>99</b>
<b>Net Weekly Circulation (1988)</b>			<b>287,600</b>	
<b>Average Daily Circulation (1988)</b>			<b>85,700</b>	

# Minnesota—Minneapolis-St. Paul

## WCCO-TV

Ch. 4

(Also operates KCCD-TV, Alexandria & KCCW-TV Walker, MN)

Network Service: CBS.

Licensee: WCCO Television Inc., WCCO Television Bldg., Minneapolis, MN 55403.

Studio: 90 South 11th St., Minneapolis, MN 55403.

Telephone: 612-339-4444. TWX: 910-576-3401.

Teletypewriter: 612-330-2767.

Technical Facilities: Channel No. 4 (66-72 MHz). Authorized power: 100-kw visual, 10-kw aural. Antenna: 1430-ft. above av. terrain, 1375-ft. above ground, 2375-ft. above sea level.

Latitude 45° 03' 45.00"  
Longitude 93° 08' 21.30"

Transmitter: County Rd. F, 0.4-mi. E of Lexington Ave., Shoreview.

Multichannel TV Sound: Stereo only.

Satellite Earth Stations: Transmit/receive Dalsat, 4.3-meter Ku-band; Microdyne, 5-meter C-band; Scientific-Atlanta, 4.6-meter C-band; Scientific-Atlanta, 7-meter C-band; Vertex, 4.6-meter Ku-band; DX Engineering, Harris, Microdyne, Scientific-Atlanta receivers.

AM Affiliate: WCCO, 50-kw, 830 kHz.

FM Affiliate: WLTE, 100-kw, 102.9 MHz (No. 275), 1150-ft.

News Services: AP, UPI.

Ownership: Midwest Communications Inc., 100%. See Group Ownership of Television Stations.

Began Operation: July 1, 1949 as WTCN-TV. Sold to present licensee August 1952 (Television Digest, Vol. 8:10, 33); CBS sold 47% interest to Minneapolis Star & Tribune Co. in November 1954 (Vol. 10:45). Transfer of control of Mid-Continent Radio-Television Inc. (equally owned by MTC Properties & Northwest Publications Inc.) to MTC Properties approved by FCC June 30, 1976 following merger of Ridder Publications with Knight Newspapers & spin-off of Ridder broadcast properties (Vol. 14:28, 30). Acquisition of Minneapolis Star-Tribune interest by MTC Properties was accomplished Aug. 16, 1976.

Represented (sales): TeleRep Inc.

Represented (legal): Oppenheimer, Wolf & Donnelly.

### Personnel:

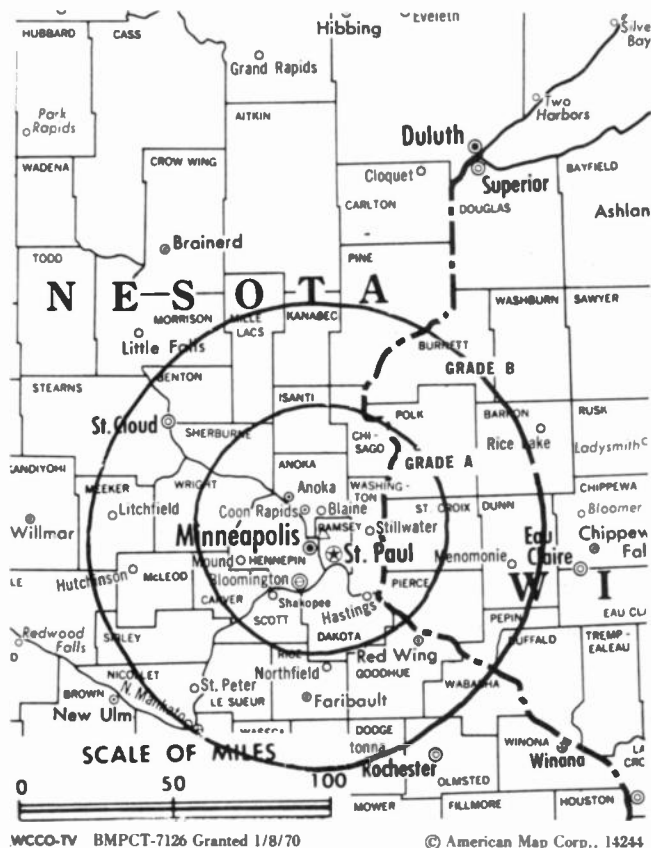
RON HANDBERG, vice president & general manager.  
ROBERT G. MCGANN, vice president & station manager.  
BETTY MAY, program coordinator.  
JOHN FOGLER, director of graphic design.  
REID JOHNSON, director of news.  
MARVIN J. DANIELSKI, director of advertising & promotion.  
KEN REES, director of creative services.  
MIKE SULLIVAN, director, public affairs, public service & special.  
DAVE HIGGINS, director of broadcast operations.  
BILL SANDS, engineering manager.  
GREG KECK, controller.

Rates: On request.

City of License: Minneapolis. ADI: Minneapolis-St. Paul. Rank: 13.

Total Households: © MSI Consumer Market Data as of 1/1/88. TV Homes, TV% and Circulation © 1988 Arbitron. County coverage based on Arbitron study.

Net Weekly Circulation	State County	Total Households	TV Households	Households %
<b>MINNESOTA</b>				
<b>50% &amp; Over</b>	Anoka	73,000	72,800	100
	Benton	9,600	9,500	99
	Blue Earth	18,600	18,300	98
	Brown	10,200	10,000	98
	Carver	14,300	14,200	99
	Chippewa	5,600	5,500	98



Net Weekly Circulation	State County	Total Households	TV Households	Households %
<b>50% &amp; Over</b>	Chisago	10,100	10,000	99
	Cottonwood	5,300	5,100	96
	Dakota	80,900	80,400	99
	Dodge	5,500	5,400	98
	Goodhue	14,700	14,500	99
	Hennepin	402,900	399,300	99
	Isanti	9,100	9,000	99
	Kanabec	5,000	4,900	98
	Kandiyohi	14,100	13,800	98
	Lac Qui Parle	3,800	3,700	97
	Le Sueur	8,700	8,600	99
	Lyon	9,000	8,800	98
	McLeod	11,200	11,100	99
	Martin	9,700	9,600	99
	Meeker	7,800	7,700	99
	Mille Lacs	7,300	7,200	99
	Morrison	10,300	10,100	98
	Nicollet	9,800	9,700	99
	Olmsted	36,500	36,200	99
	Pine	7,600	7,400	97
	Ramsey	183,900	182,400	99
	Redwood	6,700	6,500	97
	Renville	7,400	7,200	97
	Rice	16,000	15,800	99
	Scott	16,900	16,800	99
	Sherburne	11,300	11,200	99
	Sibley	5,500	5,400	98
	Stearns	36,200	35,700	98
	Steele	11,000	10,900	99
	Swift	4,700	4,600	98
	Wabasha	7,500	7,400	99
	Waseca	6,900	6,800	99
	Washington	42,700	42,400	99

(Continued on page A-610)

<b>Station Totals</b>	<b>1,484,100</b>	<b>1,466,000</b>	<b>99</b>
<b>Net Weekly Circulation (1988)</b>		<b>1,150,400</b>	
<b>Average Daily Circulation (1988)</b>		<b>682,700</b>	

# Minnesota—Redwood Falls

**KRWF**

**Ch. 43**

(Satellite of KSTP-TV, St. Paul-Minneapolis)

**Network Service:** ABC.

**Licensee:** KSAX-TV Inc., 415 Fillmore Ave., Box 637, Alexandria, MN 56308.

**Studio:** See KSTP-TV, St. Paul.

**Telephone:** 612-642-4200; 612-763-5729.

**Technical Facilities:** Channel No. 43 (644-650 MHz). Authorized power: 1220-kw max. visual, 122-kw max. aural. Antenna: 547-ft. above av. terrain, 535-ft. above ground, 1619-ft. above sea level.

Latitude	44°	29'	03''
Longitude	95°	29'	27''

**Transmitter:** 3.6-mi. ENE of intersection of Hwys. 68 & 19.

**Ownership:** Hubbard Bcstg. Inc., 100%. See Group Ownership of Television Stations.

**Began Operation:** April 14, 1987.

**Represented (sales):** Petry Television Inc.

**Represented (legal):** Fletcher, Heald & Hildreth.

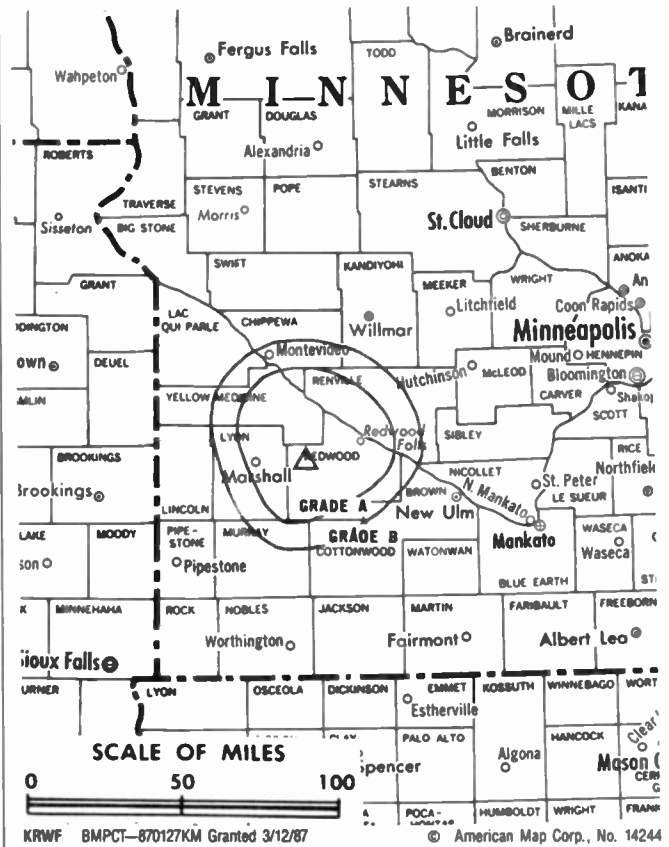
**Represented (engineering):** A. D. Ring & Associates, P.C.

**Personnel:**

See KSTP-TV, St. Paul.

**Rates:** Sold in combination with KSTP-TV, Minneapolis-St. Paul, MN.

**Arbitron Data:** Included with KSTP-TV, St. Paul-Minneapolis, MN



**City of License:** Redwood Falls. **ADI:** Minneapolis-St. Paul. **Rank:** 13.

# Minnesota—Rochester

**KTTC**

Ch. 10

**Network Service:** NBC.

**Licensee:** KTTC Television Inc., 601 1st Ave. SW, Rochester, MN 55902.

**Studio:** 601 1st Ave. SW, Rochester, MN 55902.

**Telephone:** 507-288-4444. **TWX:** 910-565-2477.

**Technical Facilities:** Channel No. 10 (192-198 MHz). Authorized power: 316-kw visual, 46.8-kw aural. Antenna: 1250-ft. above av. terrain, 1314-ft. above ground, 2646-ft. above sea level.

Latitude 43° 34' 15.30"  
Longitude 92° 25' 36.90"

**Transmitter:** 3.2-mi. S of Ostrander, MN.

**Multichannel TV Sound:** Stereo only.

**Satellite Earth Stations:** ADM, 5-meter; DH Satellite, 5-meter; Harris, 3-meter; Harris, 6-meter; ChannelMaster, Gardiner, Harris receivers.

**News Services:** AP, NBC, Conus.

**Ownership:** Quincy Broadcasting Co., 100%. See Group Ownership of Television Stations.

**Began Operation:** July 14, 1953. Sale to present owner by G. David Gentling approved by FCC May 6, 1976 (*Television Digest*, Vol. 16:6). Transfer of control to Gentling by Agnes P. Gentling, Marvin O. Foss, Philip H. & Allan A. Gentling approved April 2, 1963.

**Represented (sales):** Seltel Inc.; Hyett/Ramsland Inc.

**Represented (legal):** Wilkinson, Barker, Knauer & Quinn.

**Represented (engineering):** Lohnes & Culver.

**Personnel:**

CLARK L. WIDEMAN, vice president & general manager.  
RUSS HAMILTON, general sales manager.  
RONALD E. GRUBER, operations manager.  
C. H. (BUD) SANDERS, chief engineer.  
JOHN WADE, local sales manager.  
GENE CARLSON, news director.

**Highest One Hour Rate:** \$550.

**Highest 30 Sec. Rate:** \$350.

**NETWORK BASE HOURLY RATE:** \$490.

**City of License:** Rochester. **ADI:** Rochester, MN-Mason City, IA-Austin, MN. **Rank:** 147.

Total Households: © MSI Consumer Market Data as of 1/1/88. TV Homes, TV% and Circulation © 1988 Arbitron. County coverage based on Arbitron study.

Net Weekly Circulation	State County	Total Households	TV Households	%	
<b>50% &amp; Over</b>	<b>IOWA</b>				
		Cerro Gordo	19,800	19,600	99
		Floyd	7,300	7,200	99
		Hancock	5,600	5,500	98
		Howard	4,200	4,100	98
		Mitchell	4,600	4,500	99
		Winnebago	5,300	5,200	98
		Winneshiek	7,700	7,600	99
		Worth	3,600	3,600	100
	<b>MINNESOTA</b>				
		Dodge	5,500	5,400	98
		Faribault	7,400	7,300	99
		Fillmore	7,900	7,800	99
		Freeborn	13,500	13,400	99
		Houston	6,400	6,300	98



Net Weekly Circulation	State County	Total Households	TV Households	%
<b>50% &amp; Over</b>	Mower	15,100	15,000	99
	Olmsted	36,500	36,200	99
	Wabasha	7,500	7,400	99
	Winona	16,200	15,900	98
<b>Between 25-49%</b>	<b>IOWA</b>			
	Chickasaw	5,500	5,400	98
	Franklin	5,300	5,300	100
	Kossuth	8,100	8,000	99
	<b>MINNESOTA</b>			
Steele	11,000	10,900	99	
Waseca	6,900	6,800	99	
<b>Between 5-24%</b>	<b>WISCONSIN</b>			
	Buffalo	5,400	5,300	98
	Crawford	6,100	6,000	98
	La Crosse	35,300	34,800	99
	Vernon	10,000	9,800	98
<b>Between 5-24%</b>	<b>IOWA</b>			
	Allamakee	5,500	5,400	98
	Emmet	5,100	5,000	98
	Fayette	9,400	9,300	99
	Grundy	5,500	5,500	100
	Wright	6,400	6,300	98
	<b>MINNESOTA</b>			
	Blue Earth	18,600	18,300	98
	Goodhue	14,700	14,500	99
	Nicollet	9,800	9,700	99
<b>WISCONSIN</b>				
Dunn	12,100	11,800	98	
Monroe	13,100	12,800	98	
Richland	6,600	6,400	97	
<b>Station Totals</b>		<b>374,500</b>	<b>369,300</b>	<b>99</b>
<b>Net Weekly Circulation (1988)</b>				<b>184,300</b>
<b>Average Daily Circulation (1988)</b>				<b>102,600</b>

# Minnesota—Rochester

**KXLT**

**Ch. 47**

(Satellite of KXLI, St. Cloud, MN)

**Network Service:** Fox.

**Licensee:** L.E.O. Broadcasting Inc., 800 St. Germain St., St. Cloud, MN 56301.

**Studio:** See KXLI, St. Cloud.

**Telephone:** 612-252-0110.

**Technical Facilities:** Channel No. 47 (668-674 MHz). Authorized power: 107.2-kw max. visual, 10.72-kw max. aural. Antenna: 341-ft. above av. terrain, 256-ft. above ground, 1496-ft. above sea level.

Latitude	44°	02'	39"
Longitude	92°	23'	56"

**Transmitter:** 0.7-mi. SE of Haverhill.

**Ownership:** See KXLI, St. Cloud, MN.

**Began Operation:** August 10, 1987.

**Represented (legal):** Akin, Gump, Strauss, Hauer & Feld.

**Represented (engineering):** David L. Steel & Associates.

**Personnel:** See KXLI, St. Cloud, MN.

**Rates:** Not available.



**City of License:** Rochester. **ADI:** Rochester, MN-Mason City, IA-Austin, MN. **Rank:** 147.



# Minnesota—St. Cloud

**KXLI**

**Ch. 41**

(Operates satellite KXLT, Rochester, MN)

**Network Service:** Fox.

**Licensee:** L.E.O. Broadcasting Inc., Box 1776, St. Cloud, MN 56302.

**Mailing Address:** Box 1776, St. Cloud, MN 56302.

**Telephone:** 612-252-0110.

**Technical Facilities:** Channel No. 41 (632-638 MHz). Authorized power: 2770-kw max. visual, 277-kw max. aural. Antenna: Circularly polarized, 1470-ft. above av. terrain, 1499-ft. above ground, 2449-ft. above sea level.

Latitude 45° 23' 00"  
Longitude 93° 42' 30"

**Transmitter:** 3.7-mi. NE of Big Lake.

**Satellite Earth Stations:** 2 in operation; Scientific-Atlanta, Zebra receivers.

**News Services:** AP, CNN.

**Ownership:** Dale W. Lang, pres., 40%; Ronald O. Eikens, v.p.-treas.; Richard Primuth, secy.; Richard Messina, 12.5%; Charles Russel, 12.5%; N. Walter Goins, 12%; John J. Gorra, 11%; John P. Kramer, 3%; Glen Hardyman, 3%; JEMS Partnership, 6%. L.E.O. Bcstg. also owns KXLT(TV), Rochester, MN.

**Began Operation:** November 24, 1982.

**Represented (sales):** Adam Young Inc.

**Represented (legal):** Akin, Gump, Strauss, Hauer & Feld.

**Represented (engineering):** David L. Steel & Associates.

**Personnel:**

DOUG McMONAGLE, general manager.  
JOHN MUNYON, production manager.  
DIANA FUHRMAN, operations manager.

**Rates:** Not available.

**Arbitron Data:** Includes KXLT, Rochester, MN

**City of License:** St. Cloud. ADI: Minneapolis-St. Paul. Rank: 13.

Total Households: © MSI Consumer Market Data as of 1/1/88. TV Homes, TV% and Circulation © 1988 Arbitron. County coverage based on Arbitron study.

Net Weekly Circulation	State County	Total Households	TV Households	Households %
<b>Between 25-49%</b>	<b>MINNESOTA</b>			
	Benton	9,600	9,500	99
	Morrison	10,300	10,100	98
	Sherburne	11,300	11,200	99
	Wright	21,800	21,500	99
<b>Between 5-24%</b>	<b>MINNESOTA</b>			
	Anoka	73,000	72,800	100
	Carver	14,300	14,200	99
	Chisago	10,100	10,000	99
	Dakota	80,900	80,400	99
	Hennepin	402,900	399,300	99
	Isanti	9,100	9,000	99
Kanabec	5,000	4,900	98	



Net Weekly Circulation	State County	Total Households	TV Households	Households %
<b>Between 5-24%</b>	<b>MINNESOTA</b>			
	Kandiyohi	14,100	13,800	98
	Le Sueur	8,700	8,600	99
	McLeod	11,200	11,100	99
	Meeker	7,800	7,700	99
	Mille Lacs	7,300	7,200	99
	Pine	7,600	7,400	97
	Ramsey	183,900	182,400	99
	Renville	7,400	7,200	97
	Rice	16,000	15,800	99
	Scott	16,900	16,800	99
	Sibley	5,500	5,400	98
	Stearns	36,200	35,700	98
	Todd	9,400	9,200	97
Washington	42,700	42,400	99	
<b>WISCONSIN</b>	Pierce	11,300	11,100	98
	Polk	13,200	13,000	98
	St. Croix	16,300	16,100	99
	<b>Station Totals</b>	<b>1,063,800</b>	<b>1,053,800</b>	<b>99</b>
<b>Net Weekly Circulation (1988)</b>			<b>156,800</b>	
<b>Average Daily Circulation (1988)</b>			<b>37,800</b>	

# Minnesota—Thief River Falls

**KBRR**

Ch. 10

(Satellite of KVRR, Fargo, ND)

**Network Service:** None, independent.

**Licensee:** Red River Broadcast Corp., 4015 9th Ave. SW, Fargo, ND 58103.

**Studio:** See KVRR, Fargo.

**Telephone:** 701-277-1515.

**Technical Facilities:** Channel No. 10 (192-198 MHz). Authorized power: 240-kw max. visual, 24-kw max. aural. Antenna: 600-ft. above av. terrain, 604-ft. above ground, 1764-ft. above sea level.

Latitude	48°	17'	39"
Longitude	95°	44'	25"

Holds CP for change to 130-kw max. visual, 13-kw max. aural, 554-ft. above av. terrain, 442-ft. above ground, 1499-ft. above sea level; lat. 48° 01' 19", long. 96° 22' 12"; transmitter to 227-ft. NE of intersection of Hwys. 2 & 12, 1463-ft. W of St. Hilaire Mtn. BPCT-860626KE.

**Transmitter:** 0.5-mi. S of intersection of Hwys. 219 & 89, near Grygla.

**Ownership:** Red River Broadcast Corp. See Group Ownership of Television Stations.

**Began Operation:** October 25, 1985.

**Represented (sales):** Independent TV Sales.

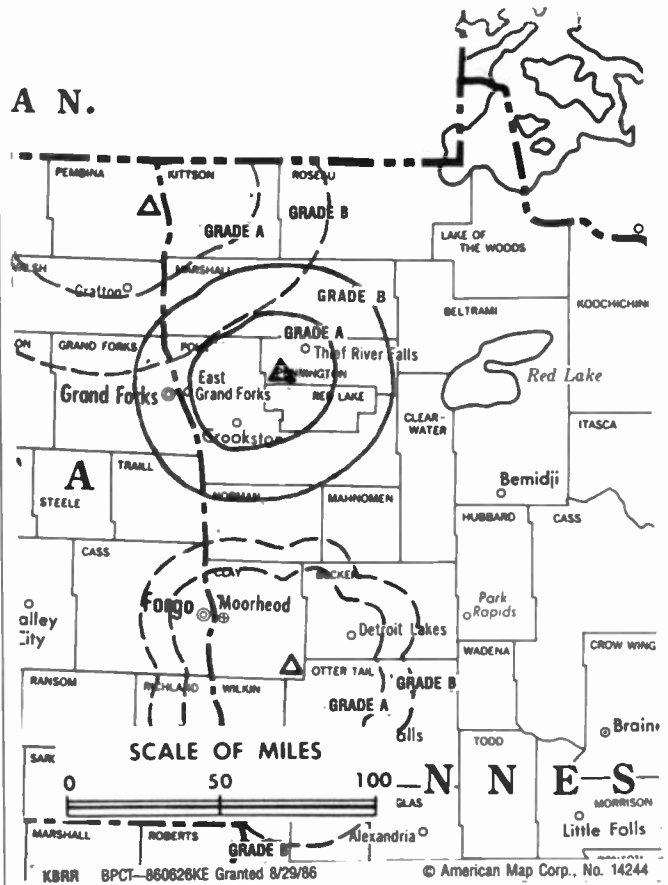
**Represented (legal):** Wilkinson, Barker, Knauer & Quinn.

**Represented (engineering):** A. D. Ring & Associates, P.C.

**Personnel:**

See KVRR(TV), Fargo, ND.

**Rates:** Not available.



**Arbitron Data:** Included with KVRR, Fargo, ND.

**City of License:** Thief River Falls. **ADI:** Fargo. **Rank:** 107.

# Minnesota—Walker

## KCCW-TV

(formerly KNMT)

Ch. 12

(Satellite of WCCO-TV, Minneapolis, MN)

**Network Service:** CBS.

**Licensee:** KCCO Television Inc., 720 Hawthorne St., Alexandria, MN 56308.

**Studio:** 720 Hawthorne St., Alexandria, MN 56308.

**Telephone:** 612-763-5166. TWX: 910-578-0003.

**Technical Facilities:** Channel No. 12 (204-210 MHz). Authorized power: 316-kw visual, 63.2-kw aural. Antenna: 933-ft. above av. terrain, 996-ft. above ground, 2383-ft. above sea level.

Latitude	46°	56'	03"
Longitude	94°	27'	25"

**Transmitter:** 3-mi. E of Hackensack.

**Satellite Earth Stations:** In operation; Harris receivers.

**News Services:** AP, UPI.

**Ownership:** Midwest Communications Inc., 100%. See Group Ownership of Television Stations.

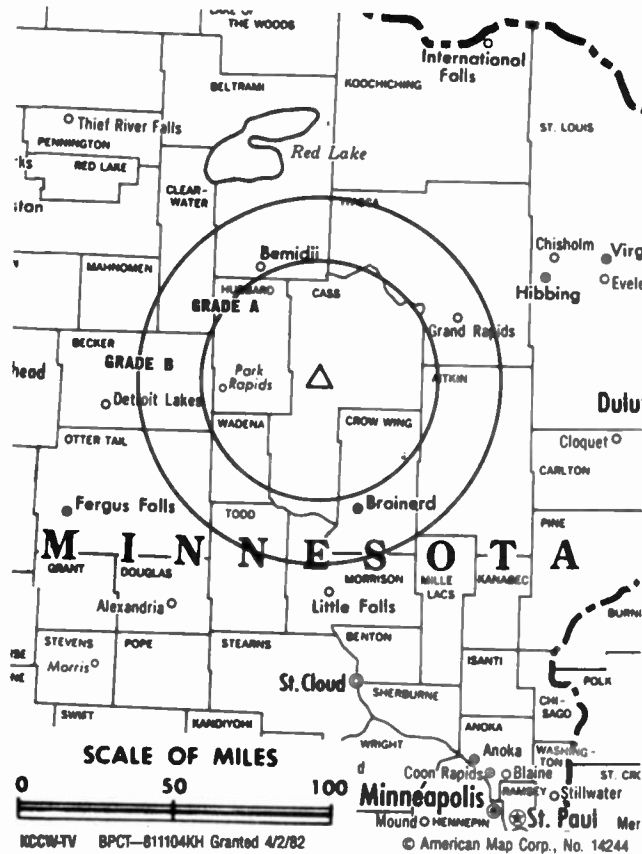
**Began Operation:** January 1, 1964. Sale to present owner approved by FCC Oct. 15, 1987 (*Television Digest*, Vol.26:45; 27:43).

**Represented (sales):** Seitel Inc.; Hyett/Ramsland Inc. (regional).

**Represented (legal):** Pierson, Ball & Dowd.

**Personnel:**

JOHN GINTHER, sales manager.  
CARL IVERSON, chief engineer.



**Rates:** Sold in combination with KCCO-TV, Alexandria, MN.

**Arbitron Data:** Included with KCCO-TV, Alexandria, MN.

**City of License:** Walker. ADI: Alexandria, MN. Rank: 182.

# Minnesota

## KMSP-TV, Minneapolis-St. Paul (Arbitron Data Continued)

Net Weekly Circulation	State County	Total Households	TV Households Households	%
<b>50% &amp; Over</b>	<b>WISCONSIN</b>			
	Barron	15,700	15,200	97
	Burnett	5,400	5,200	96
	Dunn	12,100	11,800	98
	Pepin	2,800	2,700	96
	Pierce	11,300	11,100	98
	Polk	13,200	13,000	98
	St Croix	16,300	16,100	99
<b>Between 25-49%</b>	<b>IOWA</b>			
	Emmet	5,100	5,000	98
	<b>MINNESOTA</b>			
	Clay	17,200	17,100	99
	Faribault	7,400	7,300	99
	Freeborn	13,500	13,400	99
	Kittson	2,400	2,300	96
	Lac Qui Parle	3,800	3,700	97
	Lincoln	2,900	2,900	98
	Morrison	10,300	10,100	98
	Murray	3,900	3,900	100
	Olmsted	36,500	36,200	99
	Otter Tail	19,900	19,500	98
	Pennington	5,700	5,600	97
	Roseau	4,800	4,500	94
	St Louis	80,400	79,500	99
	Traverse	1,800	1,800	100
	Waseca	6,900	6,800	99
	Wilkin	2,800	2,800	100
	Winona	16,200	15,900	98
	<b>NORTH DAKOTA</b>			
	Grand Forks	24,000	23,800	99
	Richland	7,100	7,000	99
	<b>SOUTH DAKOTA</b>			
	Brown	14,400	14,300	99
	Codington	8,600	8,500	99
	Grant	3,300	3,200	97
Roberts	3,900	3,800	97	
<b>WISCONSIN</b>				
Buffalo	5,400	5,300	98	
Chippewa	18,700	18,400	98	
Douglas	16,500	16,300	99	
Eau Claire	31,600	31,000	98	
<b>Between 5-24%</b>	<b>MINNESOTA</b>			
	Aitkin	5,400	5,300	98
	Becker	11,000	10,800	98
	Beltrami	11,600	11,100	96
	Carlton	10,500	10,400	99
	Cass	8,500	8,100	96
	Clearwater	3,200	3,100	97
	Crow Wing	17,400	17,000	98
	Fillmore	7,900	7,800	99
	Itasca	16,500	16,200	98
	Lake	4,400	4,400	100
	Lake Of The Woods	1,500	1,400	93
	Marshall	4,500	4,400	98
	Mower	15,100	15,000	99
	Nobles	7,800	7,700	99
	Pipestone	4,200	4,100	98
	Polk	12,500	12,300	98
	Red Lake	1,800	1,800	100
	Rock	3,800	3,800	100
	Wadena	5,000	4,800	96
	<b>SOUTH DAKOTA</b>			
	Brookings	8,900	8,800	99
	Deuel	1,900	1,900	100
	<b>WISCONSIN</b>			
	Rusk	5,900	5,700	97
	Sawyer	5,500	5,300	96
	Washburn	5,700	5,600	98

## WCCO-TV, Minneapolis-St. Paul (Arbitron Data Continued)

Net Weekly Circulation	State County	Total Households	TV Households Households	%
<b>50% &amp; Over</b>	<b>MINNESOTA</b>			
	Watonwan	4,800	4,700	98
	Wright	21,800	21,500	99
	Yellow Medicine	4,600	4,400	96
	<b>WISCONSIN</b>			
	Barron	15,700	15,200	97
	Burnett	5,400	5,200	96
	Dunn	12,100	11,800	98
	Pepin	2,800	2,700	96
	Pierce	11,300	11,100	98
	Polk	13,200	13,000	98
St Croix	16,300	16,100	99	
Washburn	5,700	5,600	98	
<b>Between 25-49%</b>	<b>MINNESOTA</b>			
	Aitkin	5,400	5,300	98
	Crow Wing	17,400	17,000	98
	Faribault	7,400	7,300	99
	Jackson	4,900	4,800	98
	Pope	4,600	4,500	98
	Stevens	3,700	3,600	97
	Todd	9,400	9,200	97
	Winona	16,200	15,900	98
	<b>WISCONSIN</b>			
	Buffalo	5,400	5,300	98
Chippewa	18,700	18,400	98	
Eau Claire	31,600	31,000	98	
Rusk	5,900	5,700	97	
<b>Between 5-24%</b>	<b>MINNESOTA</b>			
	Big Stone	2,900	2,900	100
	Cass	8,500	8,100	96
	Douglas	11,500	11,300	98
	Freeborn	13,500	13,400	99
	Lincoln	2,900	2,900	98
	Murray	3,900	3,900	100
	Nobles	7,800	7,700	99
	Pipestone	4,200	4,100	98
	Rock	3,800	3,800	100
	Wadena	5,000	4,800	96
	<b>SOUTH DAKOTA</b>			
	Grant	3,300	3,200	97
	<b>WISCONSIN</b>			
	Sawyer	5,500	5,300	96
	Trempealeau	9,700	9,400	97

## KARE-TV, Minneapolis-St. Paul (Arbitron Data Continued)

Net Weekly Circulation	State County	Total Households	TV Households Households	%
<b>50% &amp; Over</b>	<b>WISCONSIN</b>			
	Dunn	12,100	11,800	98
	Pepin	2,800	2,700	96
	Pierce	11,300	11,100	98
	Polk	13,200	13,000	98
St Croix	16,300	16,100	99	
<b>Between 25-49%</b>	<b>MINNESOTA</b>			
	Crow Wing	17,400	17,000	98
	Dodge	5,500	5,400	98
	Douglas	11,500	11,300	98
	Murray	3,900	3,900	100
	Olmsted	36,500	36,200	99
	Pope	4,600	4,500	98
	Todd	9,400	9,200	97
Traverse	1,800	1,800	100	

# Minnesota

## KARE—(Continued) (Arbitron Data Continued)

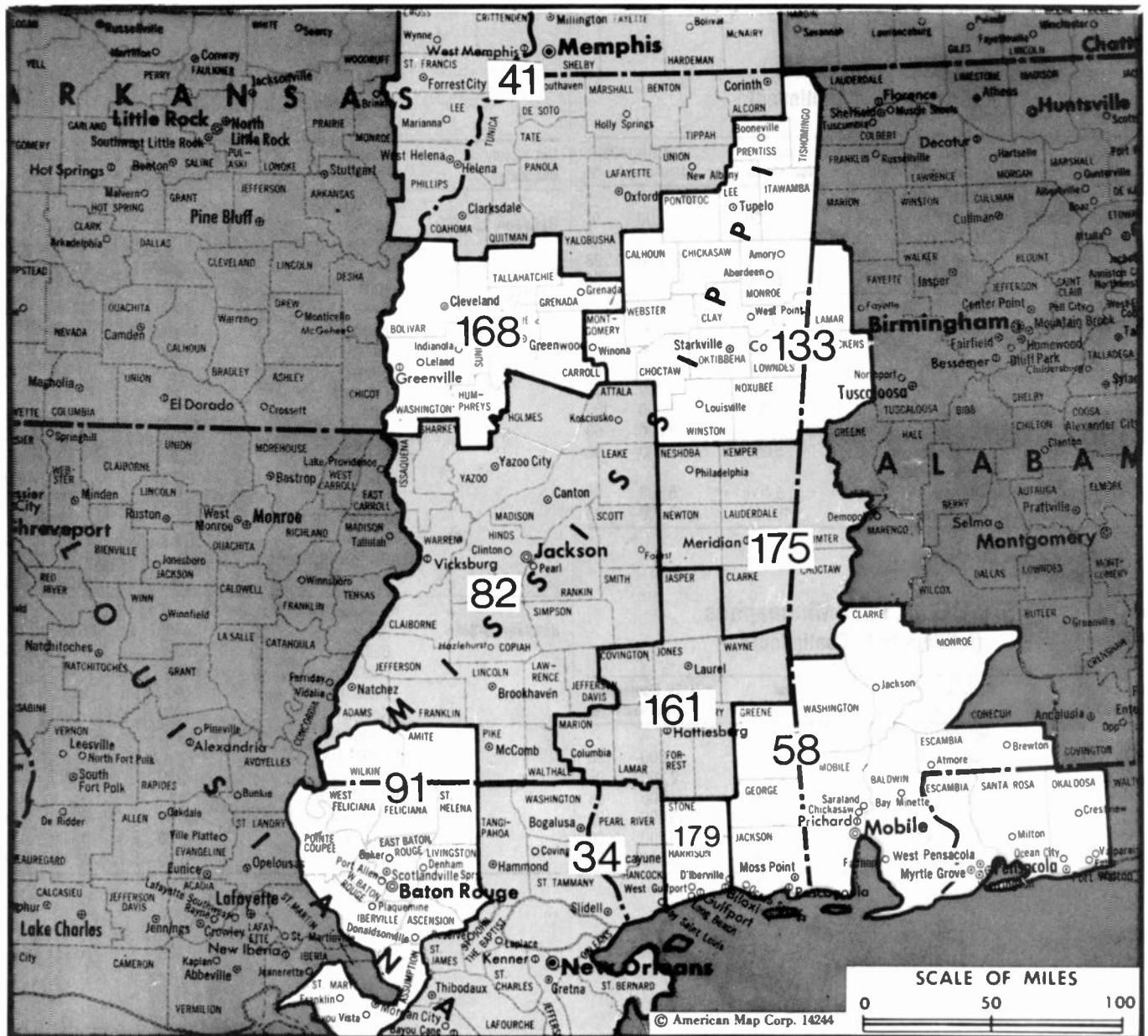
Net Weekly Circulation	State County	Total Households	TV Households Households	%
Between 25-49%	<b>SOUTH DAKOTA</b>			
	Grant	3,300	3,200	97
	<b>WISCONSIN</b>			
	Eau Claire	31,600	31,000	98
	Washburn	5,700	5,600	98
Between 5-24%	<b>MINNESOTA</b>			
	Aitkin	5,400	5,300	98
	Cass	8,500	8,100	96
	Faribault	7,400	7,300	99
	Freeborn	13,500	13,400	99
	Grant	2,700	2,700	100
	Lincoln	2,900	2,900	98
	Wadena	5,000	4,800	96
	<b>WISCONSIN</b>			
	Buffalo	5,400	5,300	98
	Chippewa	18,700	18,400	98

## KSTP-TV, St. Paul-Minneapolis (Arbitron Data Continued)

Net Weekly Circulation	State County	Total Households	TV Households Households	%
50% & Over	<b>WISCONSIN</b>			
	Dunn	12,100	11,800	98
	Pepin	2,800	2,700	96
	Pierce	11,300	11,100	98
	Polk	13,200	13,000	98
	St Croix	16,300	16,100	99
	Washburn	5,700	5,600	98

## KSTP-TV—(Continued) (Arbitron Data Continued)

Net Weekly Circulation	State County	Total Households	TV Households Households	%
Between 25-49%	<b>MINNESOTA</b>			
	Cass	8,500	8,100	96
	Dodge	5,500	5,400	98
	Douglas	11,500	11,300	98
	Faribault	7,400	7,300	99
	Grant	2,700	2,700	100
	Hubbard	5,700	5,500	96
	Jackson	4,900	4,800	98
	Murray	3,900	3,900	100
	Olmsted	36,500	36,200	99
	Otter Tail	19,900	19,500	98
	Pope	4,600	4,500	98
	Traverse	1,800	1,800	100
	Wilkin	2,800	2,800	100
	Winona	16,200	15,900	98
	<b>SOUTH DAKOTA</b>			
	Grant	3,300	3,200	97
<b>WISCONSIN</b>				
Buffalo	5,400	5,300	98	
Between 5-24%	<b>MINNESOTA</b>			
	Aitkin	5,400	5,300	98
	Beltrami	11,600	11,100	96
	Freeborn	13,500	13,400	99
	Lincoln	2,900	2,900	98
	Nobles	7,800	7,700	99
	Pipestone	4,200	4,100	98
	<b>NORTH DAKOTA</b>			
	Richland	7,100	7,000	99
	<b>WISCONSIN</b>			
Chippewa	18,700	18,400	98	
Eau Claire	31,600	31,000	98	
Rusk	5,900	5,700	97	



Market	Arbitron A01 TV Households	Rank	Market Area Commercial TV Stations
New Orleans, LA	645,900	34	WCCL (49), WDSU-TV (6), WGNO (26), WNOL-TV (38), WVUE (8), WWL-TV (4)
Memphis, TN	583,700	41	WHBQ-TV (13), WMC-TV (5), WMKW-TV (30), WPTY-TV (24), WREG-TV (3)
Mobile, AL-Pensacola, FL	440,800	58	WALA-TV (10), WEAR-TV (3), WFGX (35), WHBR (33), WJTC (44), WKRG-TV (5), WMPV-TV (21), WPAN (53), WPMI (15)
Jackson, MS	291,100	82	WAPT (16), WDBD (40), WJTV (12), WLBT-TV (3)
Baton Rouge, LA	258,800	91	WAFB (9), WBRZ (2), WVLA (33)
Columbus-Tupelo, MS	156,700	133	WCBI-TV (4), WTVA (9), WWSB-TV (27)
Laurel-Hattiesburg, MS	89,200	161	WDAM-TV (7), WHLT (22)
Greenwood-Greenville, MS	81,300	168	WABG-TV (6), WXVT (15)
Meridian, MS	67,100	175	WLBM-TV (30), WTOK-TV (11), WTZH (24)
Biloxi-Gulfport-Pascagoula, MS	65,300	179	WLOX-TV (13), WXXV-TV (25)

**State Cross Reference List**  
Communities That Receive Programs of Stations That are Located Elsewhere

WTVA, Columbus	See Tupelo, MS
WWSB-TV, Columbus	See West Point, MS
WDAM-TV, Hattiesburg	See Laurel, MS
WHLT, Laurel	See Hattiesburg, MS

**Mississippi Station Totals as of October 1, 1988**

	VHF	UHF	TOTAL
Commercial Television Stations	8	8	16
Educational Television Stations	2	6	8
	10	14	24

# Mississippi—Biloxi-Gulfport-Pascagoula

## WLOX-TV

Ch. 13

Network Service: ABC.

Licensee: WLOX Television Inc., Box 4596, Biloxi, MS 39535-4596.

Studio: 208 Debuys Rd., Biloxi, MS 39531.

Mailing Address: Box 4596, West Biloxi Station, Biloxi, MS 39535-4596.

Telephone: 601-896-1313. TWX: 510-997-1090.

Technical Facilities: Channel No. 13 (210-216 MHz). Authorized power: 316-kw visual, 31.6-kw aural. Antenna: 1340-ft. above av. terrain, 1319-ft. above ground, 1549-ft. above sea level.

Latitude 30° 43' 25"  
Longitude 89° 05' 29"

Transmitter: 3-mi. NE of McHenry, MS.

Multichannel TV Sound: Stereo only.

Satellite Earth Stations: Andrew, 7-meter; Andrew, 4.5-meter; Microdyne, 5-meter; RCA, 4.5-meter; Avantek, M/A-Com, Microdyne receivers.

News Services: ABC, AP, NIWS.

Ownership: Love Broadcasting Co., 100%. See Group Ownership of Television Stations.

Began Operation: September 15, 1962.

Represented (sales): Blair Television.

Represented (legal): Fletcher, Heald & Hildreth.

### Personnel:

JOHN HASH, president.  
LEON D. LONG, vice president & general manager.  
DON F. MOORE, vice president, director of operations.  
BOBBY EDWARDS, general sales manager.  
RALPH CAUDILL, local sales manager.  
JAMES S. FLEMING, chief engineer.  
DAVID VINCENT, news director.  
DARLENE DUFFANO, program director.  
JOHN PATES, promotion director.  
GENE FAUCETT, business manager.

Highest One Hour Rate: \$2000.

Highest 30 Sec. Rate: \$500.

NETWORK BASE HOURLY RATE: \$550.

City of License: Biloxi. ADI: Biloxi-Gulfport-Pascagoula. Rank: 179.

Total Households: © MSI Consumer Market Data as of 1/1/88. TV Homes, TV% and Circulation © 1988 Arbitron. County coverage based on Arbitron study.

Net Weekly Circulation	State County	Total Households	TV Households	%
50% & Over	MISSISSIPPI			
	Forrest	26,000	25,800	99
	George	5,500	5,500	100
	Greene	3,300	3,200	97



WLOX-TV BMPCT-5991 Granted 7/31/64

© American Map Corp., 14244

Net Weekly Circulation	State County	Total Households	TV Households	%
50% & Over	Hancock	11,200	11,100	99
	Harrison	61,700	61,300	99
	Jackson	43,700	43,400	99
	Jones	23,100	22,900	99
	Lamar	9,600	9,500	99
	Marion	9,300	9,200	98
	Pearl River	13,500	13,400	99
	Perry	3,600	3,600	99
	Stone	3,400	3,400	100
	Walthall	4,800	4,700	98
Between 25-49%	MISSISSIPPI			
	Covington	5,800	5,700	98
	Jefferson Davis	4,600	4,500	98
	Wayne	6,900	6,800	99
Between 5-24%	ALABAMA			
	Mobile	138,700	137,900	99
	LOUISIANA			
	Washington	16,700	16,400	98
Station Totals		391,400	388,300	99
Net Weekly Circulation (1988)			204,000	
Average Daily Circulation (1988)			119,100	

# Mississippi—Columbus

**WCBI-TV**

**Ch. 4**

**Network Service:** CBS.

**Licensee:** Columbus Television Inc., Box 271, Columbus, MS 39703.

**Studio:** Hwy. 12 & Television Rd., Columbus, MS 38701.

**Mailing Address:** Box 271, Columbus, MS 39703.

**Telephone:** 601-327-4444. TWX: 62522560.

**Technical Facilities:** Channel No. 4 (66-72 MHz). Authorized power: 100-kw visual, 10-kw aural. Antenna: 608-ft. above av. terrain, 535-ft. above ground, 695-ft. above sea level.

Latitude 33° 45' 07"  
Longitude 88° 52' 44"

**Transmitter:** Hwy. 47, 4-mi. NE of Montpelier.

**Multichannel TV Sound:** Stereo only.

**Satellite Earth Stations:** ChannelMaster, 7-meter; Scientific-Atlanta, 7-meter; ChannelMaster, 5-meter; Scientific-Atlanta, 4.6-meter; M/A-Com, 4-meter; Gardiner, M/A-Com, Scientific-Atlanta receivers.

**AM Affiliate:** WCBI, 1-kw (0.5-kw night), 550 kHz.

**News Services:** AP, CBS.

**Ownership:** Birney Imes Jr., 25.0%; Birney Imes III, 12.5%; Nancy T. Imes, 12.5%; Stephen B. Imes, 12.5%; Eugene B. Imes, 12.5%; Frank B. Imes, 12.5%; George S. Imes, 12.5%. See Birney Imes Jr. in Group Ownership of Television Stations.

**Began Operation:** July 13, 1956.

**Represented (sales):** Seltel Inc.

**Represented (legal):** Arent, Fox, Kintner, Plotkin & Kahn.

**Represented (engineering):** A. D. Ring & Associates.

**Personnel:**

W. W. WHITFIELD, group manager.  
FRANK IMES, general manager.  
WESLEY ADCOCK, local sales manager.  
BILL CARTER, news director.  
BILL DOSS, chief engineer.

**Highest One Hour Rate:** \$2000.

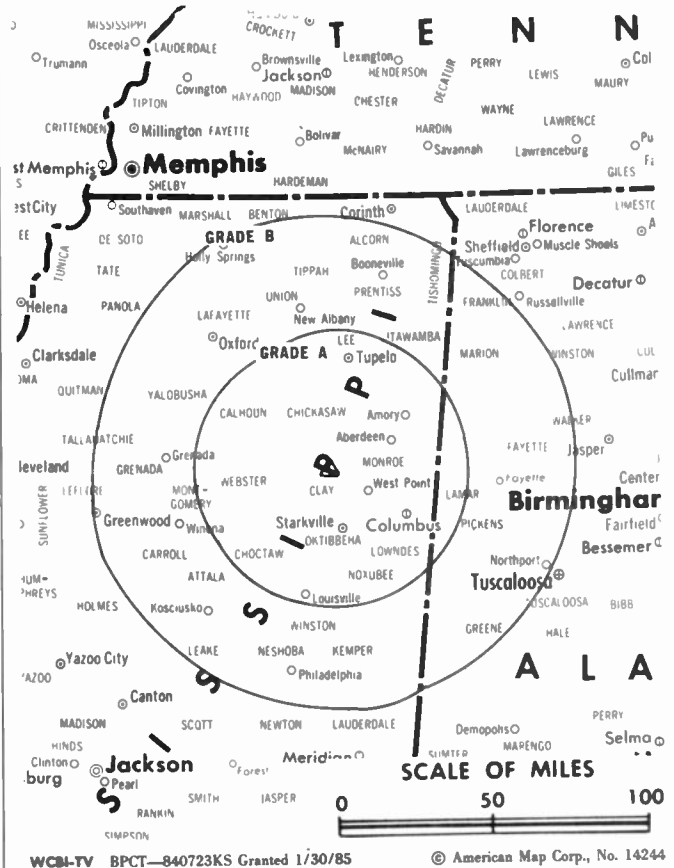
**Highest 30 Sec. Rate:** (April 28, 1987) \$400.

**NETWORK BASE HOURLY RATE:** \$1075.

**City of License:** Columbus. ADI: Columbus-Tupelo. Rank: 133.

Total Households: © MSI Consumer Market Data as of 1/1/88. TV Homes, TV% and Circulation © 1988 Arbitron. County coverage based on Arbitron study.

Net Weekly Circulation	State County	Total Households	TV Households	Households %
<b>50% &amp; Over</b>	<b>ALABAMA</b>			
	Fayette	7,200	7,100	99
	Lamar	6,200	6,100	98
	Pickens	7,300	7,100	98
	<b>MISSISSIPPI</b>			
	Calhoun	5,700	5,600	98
	Chickasaw	6,200	6,100	98
	Choctaw	3,200	3,100	97
	Clay	7,400	7,300	99
	Itawamba	7,900	7,800	99
	Lee	23,900	23,600	99
	Lowndes	21,400	21,200	99
	Monroe	12,900	12,800	99
	Noxubee	4,100	4,000	98
Oktibbeha	12,400	12,200	98	
Pontotoc	8,400	8,300	99	



Net Weekly Circulation	State County	Total Households	TV Households	Households %
<b>50% &amp; Over</b>	Prentiss	9,200	9,100	99
	Webster	3,700	3,600	97
	Winston	6,900	6,800	99
	Yalobusha	5,000	4,900	98
<b>Between 25-49%</b>	<b>ALABAMA</b>			
	Greene	3,700	3,600	97
	Marion	12,300	12,200	99
	<b>MISSISSIPPI</b>			
	Carroll	3,400	3,300	97
	Kemper	3,500	3,400	97
	Lafayette	11,600	11,400	99
	Montgomery	4,500	4,400	98
	Tishomingo	7,200	7,100	99
	Union	8,900	8,800	99
<b>Between 5-24%</b>	<b>ALABAMA</b>			
	Bibb	6,000	5,900	98
	Colbert	21,200	20,900	99
	Franklin	11,300	11,100	99
	Perry	5,000	4,900	98
	Sumter	5,400	5,300	98
	Tuscaloosa	52,900	52,400	99
	<b>MISSISSIPPI</b>			
	Alcorn	13,200	13,000	98
	Attala	7,100	7,000	99
	Benton	2,700	2,700	100
	Grenada	7,600	7,500	99
	Marshall	10,300	10,100	98
	Neshoba	9,200	9,100	99
Panola	9,800	9,700	99	
Tallahatchie	5,400	5,300	98	
Tippah	7,300	7,200	99	
<b>TENNESSEE</b>				
Fayette	8,100	8,000	98	
Mc Nairy	9,400	9,300	99	
<b>Station Totals</b>		<b>406,000</b>	<b>400,300</b>	<b>99</b>
<b>Net Weekly Circulation (1988)</b>				<b>175,900</b>
<b>Average Daily Circulation (1988)</b>				<b>100,900</b>



# Mississippi—Greenville

**WXVT**

Ch. 15

**Network Service:** CBS.

**Licensee:** Big River Broadcasting Co., 3015 E. Reed Rd., Greenville, MS 38703.

**Studio:** 3015 E. Reed Rd., Greenville, MS 38703.

**Telephone:** 601-334-1500. TWX: 510-992-9308.

**Technical Facilities:** Channel No. 15 (476-482 MHz). Authorized power: 2750-kw max. & 891-kw horizontal visual, 178-kw horizontal aural. Antenna: 890-ft. above av. terrain, 919-ft. above ground, 1049-ft. above sea level.

Latitude 33° 39' 26.00"  
Longitude 90° 42' 17.50"

**Transmitter:** 4.9-mi. SSE of Cleveland, MS.

**Satellite Earth Stations:** 3 in operation; ADM, Harris, RCA receivers.

**News Services:** AP, CBS, Group W Newsfeed, Sports News Satellite.

**Ownership:** Lamco Communications Inc., 100%. See Group Ownership of Television Stations.

**Began Operation:** November 7, 1980. Sale to present owner by Big River Broadcasting Co. approved by FCC March 5, 1984.

**Represented (sales):** Settel Inc.

**Represented (legal):** Koteen & Naftalin.

**Represented (engineering):** Jules Cohen & Associates, P.C.

**Personnel:**

- JOE MACIONE JR., vice president & general manager.
- JEFF MARTIN, general sales manager.
- PETE SPARKS, chief engineer.
- STAN SANDRONI, news director.
- SUE REDDEN, program director.
- ANDY GILLIAM, promotion director.
- ROBBIN MORGAN, business manager.

**Rates:** Not available.

**NETWORK BASE HOURLY RATE:** \$225.

**City of License:** Greenville. ADI: Greenwood-Greenville. Rank: 168.

Total Households: © MSI Consumer Market Data as of 1/1/88. TV Homes, TV% and Circulation © 1988 Arbitron. County coverage based on Arbitron study.

Net Weekly Circulation	State County	Total Households	TV Households	%
<b>50% &amp; Over</b>	<b>MISSISSIPPI</b>			
	Bolivar	14,300	14,000	98
	Coahoma	12,100	11,800	98
	Grenada	7,600	7,500	99
	Leftore	13,500	13,300	98
	Sunflower	10,800	10,500	97
	Tallahatchie	5,400	5,300	98
Washington	23,700	23,300	98	



Net Weekly Circulation	State County	Total Households	TV Households	%
<b>Between 25-49%</b>	<b>ARKANSAS</b>			
	Chicot	5,700	5,500	96
	Desha	6,600	6,400	97
	<b>MISSISSIPPI</b>			
	Carroll	3,400	3,300	97
Humphreys	4,600	4,500	98	
Montgomery	4,500	4,400	98	
<b>Between 5-24%</b>	<b>ARKANSAS</b>			
	Phillips	11,100	10,800	97
	<b>MISSISSIPPI</b>			
	Holmes	7,500	7,400	98
	Issaquena	800	800	100
	Quitman	4,000	3,900	97
Sharkey	2,300	2,300	98	
Tunica	3,000	2,900	97	
Yalobusha	5,000	4,900	98	
<b>Station Totals</b>		<b>145,900</b>	<b>142,800</b>	<b>98</b>
<b>Net Weekly Circulation (1988)</b>			<b>76,400</b>	
<b>Average Daily Circulation (1988)</b>			<b>46,600</b>	

# Mississippi—Greenwood-Greenville

## WABG-TV

Ch. 6

Network Service: ABC.

Licensee: Mississippi Telecasting Co. Inc., Box 720, Greenwood, MS 38930.

Studio: 2001 Garrard Ave., Box 720, Greenwood, MS 38930.

Auxiliary Studio: 849 Washington Ave., Greenville, MS 38701.

Telephone: 601-453-4001; 601-332-0949.

Technical Facilities: Channel No. 6 (82-88 MHz). Authorized power: 100-kw visual, 10.5-kw aural. Antenna: 1960-ft. above av. terrain, 2000-ft. above ground, 2115-ft. above sea level.

Latitude 33° 22' 23"  
Longitude 90° 32' 31"

Transmitter: 2.3-mi. NE of city limits, near Inverness, MS.

Satellite Earth Stations: 2 in operation.

AM Affiliate: WABG, 1-kw (0.5-kw night), 960 kHz.

News Services: AP, ABC, CNN.

Ownership: Bahakel Communications Ltd., 100%. See Group Ownership of Television Stations.

Began Operation: October 20, 1959.

Represented (sales): Katz Television.

### Personnel:

CY N. BAHAKEL, president.  
GLENN YORK, general manager.  
SHELLEY MARTIN, general sales manager.  
ADA MITCHELL, office manager.  
BOB ASKEW, chief engineer.

Highest One Hour Rate: \$2500.

Highest 30 Sec. Rate: \$600.

NETWORK BASE HOURLY RATE: \$550.

City of License: Greenwood. A01: Greenwood-Greenville. Rank: 168.

Total Households: © MSI Consumer Market Data as of 1/1/88. TV Homes, TV% and Circulation © 1988 Arbitron. County coverage based on Arbitron study.

Net Weekly Circulation	State County	Total Households	TV Households	%
<b>50% &amp; Over</b>	<b>ARKANSAS</b>			
	Chicot	5,700	5,500	96
	<b>LOUISIANA</b>			
	East Carroll	3,700	3,600	97
	<b>MISSISSIPPI</b>			
	Attala	7,100	7,000	99
	Bolivar	14,300	14,000	98
	Carroll	3,400	3,300	97
	Coahoma	12,100	11,800	98
	Grenada	7,600	7,500	99
	Holmes	7,500	7,400	98
	Humphreys	4,600	4,500	98
	Issaquena	800	800	100
	Leflore	13,500	13,300	98
	Montgomery	4,500	4,400	98
	Sharkey	2,300	2,300	98
Sunflower	10,800	10,500	97	
Tallahatchie	5,400	5,300	98	



WABG-TV BPCT-800303KG Granted 10/10/80

© American Map Corp., 14244

Net Weekly Circulation	State County	Total Households	TV Households	%
<b>50% &amp; Over</b>	Washington	23,700	23,300	98
	Yalobusha	5,000	4,900	98
	Yazoo	9,400	9,200	98
<b>Between 25-49%</b>	<b>ARKANSAS</b>			
	Desha	6,600	6,400	97
	<b>LOUISIANA</b>			
	West Carroll	4,700	4,600	98
	<b>MISSISSIPPI</b>			
	Calhoun	5,700	5,600	98
Panola	9,800	9,700	99	
Quitman	4,000	3,900	97	
<b>Between 5-24%</b>	<b>ARKANSAS</b>			
	Ashley	9,400	9,200	98
	Bradley	5,200	5,100	98
	Phillips	11,100	10,800	97
	<b>LOUISIANA</b>			
	Madison	5,800	5,600	97
	<b>MISSISSIPPI</b>			
	Choctaw	3,200	3,100	97
	Leake	6,900	6,800	99
	Madison	16,900	16,600	98
	Neshoba	9,200	9,100	99
	Newton	7,500	7,400	99
	Noxubee	4,100	4,000	98
Warren	19,200	19,000	99	
Webster	3,700	3,600	97	
<b>Station Totals</b>		<b>274,400</b>	<b>269,100</b>	<b>98</b>
<b>Net Weekly Circulation (1988)</b>			<b>140,600</b>	
<b>Average Daily Circulation (1988)</b>			<b>82,900</b>	

# Mississippi—Gulfport

**WXXV-TV**

**Ch. 25**

**Network Service:** Fox.

**Licensee:** Four-O Inc., 673 Hwy. 80, Brandon, MS 39042.

**Studio:** Hwy. 49 North, Gulfport, MS 39505.

**Mailing Address:** Box 2500, Gulfport, MS 39505.

**Telephone:** 601-832-2525. **TWX:** 910-240-8412.

**Technical Facilities:** Channel No. 25 (536-542 MHz). Authorized power: 2240-kw max. visual, 224-kw max. aural. Antenna: 1600-ft. above av. terrain, 1540-ft. above ground, 1780-ft. above sea level.

Latitude 30° 44' 48"  
Longitude 89° 03' 30"

**Transmitter:** 4.7-mi. NE of McHenry.

**Multichannel TV Sound:** Stereo only.

**Satellite Earth Station:** Comtech, 5-meter C-band; Pinzone receivers.

**News Service:** CNN.

**Ownership:** Gulf Coast Television Ltd. Lewis C. Hopper, pres., 26.00%; Joe H. Sanderson, secy.-treas., 25.00%; Robert M. Buchanan, 25.00%. Hopper has interest in WLIN(FM), Jackson, MS; Buchanan owns WKKE(AM), Pearl, MS.

**Began Operation:** February 14, 1987.

**Represented (sales):** Independent TV Sales.

**Represented (legal):** Cordon & Kelly.

**Represented (engineering):** Jules Cohen & Associates, P.C.

**Personnel:**

DAVID C. HOPPER, general manager.  
TERRY SMITH, chief engineer & station manager.  
JOE BRISTER, general sales manager.  
GREG STROUD, program & promotion director.

**Highest One Hour Rate:** \$2250.

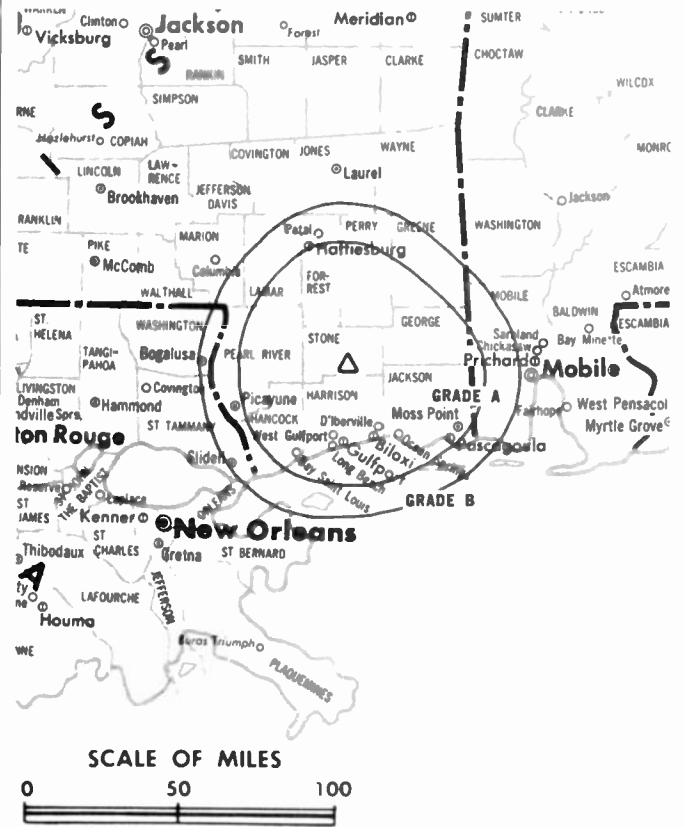
**Highest 30 Sec. Rate:** (July 1, 1987) \$150.

**Arbitron Data:** Not available

**City of License:** Gulfport. **ADI:** Biloxi-Gulfport-Pascagoula. **Rank:** 179.

Total Households: © MSI Consumer Market Data as of 1/1/88. TV Homes, TV% and Circulation © 1988 Arbitron. County coverage based on Arbitron study.

Net Weekly Circulation	State County	Total Households	TV Households	%
<b>MISSISSIPPI</b>				
<b>50% &amp; Over</b>	George	5,500	5,500	100
	Jackson	43,700	43,400	99
	Stone	3,400	3,400	100



WXXV-TV BMPCT-840824KJ Granted 2/28/85

© American Map Corp., No. 14244

Net Weekly Circulation	State County	Total Households	TV Households	%
<b>MISSISSIPPI</b>				
<b>Between 25-49%</b>	Forrest	26,000	25,800	99
	Greene	3,300	3,200	97
	Hancock	11,200	11,100	99
	Harrison	61,700	61,300	99
	Lamar	9,600	9,500	99
	Pearl River	13,500	13,400	99
	Perry	3,600	3,600	99
<b>MISSISSIPPI</b>				
<b>Between 5-24%</b>	Covington	5,800	5,700	98
	Jefferson Davis	4,600	4,500	98
	Jones	23,100	22,900	99
	Marion	9,300	9,200	98
	Wayne	6,900	6,800	99
<b>Station Totals</b>		<b>231,200</b>	<b>229,300</b>	<b>99</b>
<b>Net Weekly Circulation (1988)</b>			<b>98,000</b>	
<b>Average Daily Circulation (1988)</b>			<b>44,700</b>	

# Mississippi—Hattiesburg-Laurel

**WHLT**

**Ch. 22**

**Satellite of WJTV, Jackson, MS**

**Network Service:** CBS.

**Licensee:** Broadcasters of Mississippi Inc., Box 8887, Jackson, MS 39204.

**Studio:** 990 Hardy St., Hattiesburg, MS 39701.

**Mailing Address:** Box 232, Hattiesburg, MS 39403-0232.

**Telephone:** 601-545-2077.

**Technical Facilities:** Channel No. 22 (518-524 MHz). Authorized power: 1200-kw max. visual, 120-kw max. aural. Antenna: 800-ft. above av. terrain, 707-ft. above ground, 1017-ft. above sea level.

Latitude 31° 24' 21"  
Longitude 89° 14' 35"

**Transmitter:** 4-mi. NE of Petal on Lynn Ray Rd.

**Multichannel TV Sound:** Stereo only.

**Satellite Earth Station:** Scientific-Atlanta, 5-meter C-band.

**Ownership:** News Press & Gazette Co., 100%. See Group Ownership of Television Stations.

**Began Operation:** January 23, 1987.

**Represented (sales):** Pety Television Inc.

**Personnel:**

RANDY CLELLAND, general manager.  
BUCK HOLSTON, chief engineer.  
DOUG JOHNSON, news director.  
LEO RIDGE, production manager.

**Highest 30 Sec. Rate:** \$250.

**City of License:** Hattiesburg. **ADI:** Laurel-Hattiesburg. **Rank:** 161.

Total Households: © MSI Consumer Market Data as of 1/1/88. TV Homes, TV% and Circulation © 1988 Arbitron. County coverage based on Arbitron study.

Net Weekly Circulation	State County	Total Households	TV Households	%
<b>50% &amp; Over</b>	<b>MISSISSIPPI</b>			
	Jones	23,100	22,900	99
	Lamar	9,600	9,500	99
	Perry	3,600	3,600	99



Net Weekly Circulation	State County	Total Households	TV Households	%
<b>Between 25-49%</b>	<b>MISSISSIPPI</b>			
	Covington	5,800	5,700	98
	Forrest	26,000	25,800	99
	Jasper	6,200	6,100	98
	Marion	9,300	9,200	98
<b>Between 5-24%</b>	<b>MISSISSIPPI</b>			
	Clarke	6,400	6,300	98
	Greene	3,300	3,200	97
	Jefferson Davis	4,600	4,500	98
	Smith	5,600	5,500	98
Walthall	4,800	4,700	98	
<b>Station Totals</b>		<b>115,200</b>	<b>113,800</b>	<b>99</b>
<b>Net Weekly Circulation (1988)</b>				<b>44,200</b>
<b>Average Daily Circulation (1988)</b>				<b>20,600</b>

# Mississippi—Jackson

**WAPT**

Ch. 16

**Network Service:** ABC.

**Licensee:** Magnolia Bcstg. Corp.

**Studio:** Channel 16 Way & Maddox Rd., Jackson.

**Mailing Address:** Box 10297, Jackson, MS 39209.

**Telephone:** 601-922-1607. **TWX:** 810-966-2734.

**Technical Facilities:** Channel No. 16 (482-488 MHz). Authorized power: 1047-kw max. & 794-kw horizontal visual, 276-kw max. & 158-kw horizontal aural. Antenna: 1166-ft. above av. terrain, 1072-ft. above ground, 1519-ft. above sea level.

Latitude 32° 16' 39"  
Longitude 90° 17' 41"

**Transmitter:** Channel 16 Way & Maddox Rd.

**Satellite Earth Station:** Scientific-Atlanta, 4-meter; M/A-Com, Scientific-Atlanta receivers.

**News Service:** AP.

**Ownership:** Price Communications Corp., 100%. See Group Ownership of Television Stations.

**Began Operation:** October 3, 1970. Sale by American Public Life Insurance Co. approved by FCC March 18, 1976. Sale to Clay Communications by Lewis C. Hopper, et al., approved by FCC March 18, 1979. Sale to present owner approved June 23, 1987 (*Television Digest*, Vol. 27:21).

**Represented (sales):** Seitel Inc.

**Represented (legal):** Fletcher, Heald & Hildreth.

**Represented (engineering):** Cohen, Dippell & Everist, P.C.

**Personnel:**

GARY POWERS, vice president & general manager.  
JOE ROOT, station manager.

**Highest One Hour Rate:** \$2800.

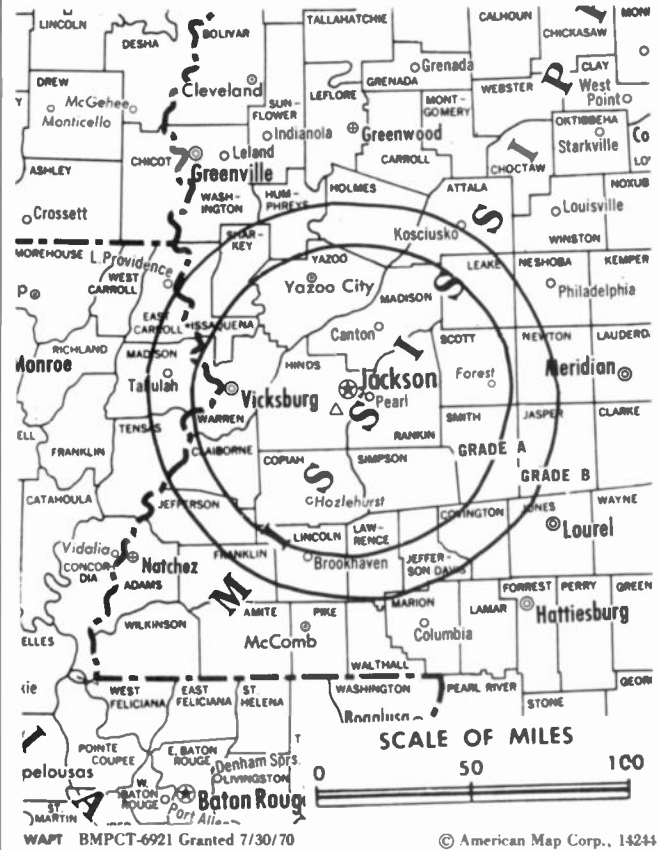
**Highest 30 Sec. Rate:** \$655.

**NETWORK BASE HOURLY RATE:** \$400.

**City of License:** Jackson. **ADI:** Jackson, MS. **Rank:** 82.

Total Households: © MSI Consumer Market Data as of 1/1/88. TV Homes, TV% and Circulation © 1988 Arbitron. County coverage based on Arbitron study.

Net Weekly Circulation	State County	Total Households	TV Households	%
<b>50% &amp; Over</b>	<b>MISSISSIPPI</b>			
	Claiborne	3,900	3,800	97
	Copiah	9,300	9,200	99
	Hinds	98,800	98,100	99
	Holmes	7,500	7,400	98
	Jefferson	3,000	2,900	97
	Lawrence	4,500	4,400	98
	Lincoln	11,300	11,100	99
	Madison	16,900	16,600	98
	Rankin	28,100	27,800	99
	Scott	9,300	9,200	99
	Simpson	8,600	8,500	99
	Warren	19,200	19,000	99
	Yazoo	9,400	9,200	98



Net Weekly Circulation	State County	Total Households	TV Households	%
<b>Between 25-49%</b>	<b>LOUISIANA</b>			
	Madison	5,800	5,600	97
	<b>MISSISSIPPI</b>			
	Adams	13,800	13,600	99
	Attala	7,100	7,000	99
	Humphreys	4,600	4,500	98
	Issaquena	800	800	100
	Leake	6,900	6,800	99
	Pike	13,700	13,500	99
	Sharkey	2,300	2,300	98
Smith	5,600	5,500	98	
<b>Between 5-24%</b>	<b>LOUISIANA</b>			
	Catahoula	4,600	4,400	97
	Concordia	8,200	8,000	98
	East Carroll	3,700	3,600	97
	Tensas	3,000	2,900	97
	<b>MISSISSIPPI</b>			
	Carroll	3,400	3,300	97
	Covington	5,800	5,700	98
	Franklin	3,200	3,100	97
	Jefferson Davis	4,600	4,500	98
Leflore	13,500	13,300	98	
Montgomery	4,500	4,400	98	
Newton	7,500	7,400	99	
<b>Station Totals</b>		<b>352,400</b>	<b>347,400</b>	<b>99</b>
<b>Net Weekly Circulation (1988)</b>			<b>212,800</b>	
<b>Average Daily Circulation (1988)</b>			<b>116,300</b>	

# Mississippi—Jackson

**WDBD**

**Ch. 40**

**Network Service:** Fox.

**Licensee:** Jackson Television Ltd., Debtor-in-Possession, Box 10888, Jackson, MS 39209.

**Studio:** Channel 16 Way, Jackson, MS 39209.

**Mailing Address:** Box 10888, Jackson, MS 39209.

**Telephone:** 601-922-1234.

**Technical Facilities:** Channel No. 40 (626-632 MHz). Authorized power: 1050-kw visual, 105-kw aural. Antenna: 1210-ft. above av. terrain, 1078-ft. above ground, 1522-ft. above sea level.

Latitude 32° 16' 53"  
Longitude 90° 17' 41"

**Transmitter:** 1.8-mi. SW of intersection of Hwy. 18 & I-20.

**Satellite Earth Stations:** 3 in operation.

**News Service:** AP.

**Ownership:** Media Central Inc., 50.5%; H. Bernard Dixon, 0.50%; Jackson TV 40 Ltd., ltd. partner, 49.0%. See Media Central Inc. in Group Ownership of Television Stations.

**Began Operation:** December 27, 1984. Transfer of control of CP from Brenda Harrison to H. Bernard Dixon approved by FCC April 30, 1985. FCC approved transfer of control to Media Central Nov. 26, 1985.

**Represented (sales):** Independent TV Sales.

**Represented (legal):** McCampbell & Young.

**Represented (engineering):** B. Scott Baxter & Associates.

**Personnel:**

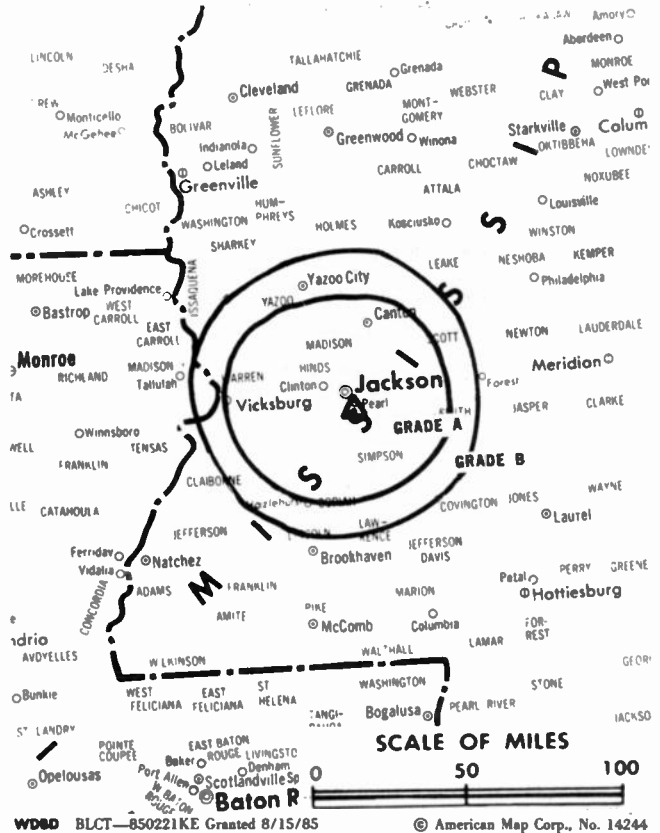
- SAM McLEOD, general manager.
- LYNN BOGGS, general sales manager.
- SHELLEY HUNT, program director.
- DON LONG, chief engineer.
- DAVID SELMAN, promotion director.
- MARA HARTMAN, news director.

**Highest 30 Sec. Rate:** \$150.

**City of License:** Jackson. ADI: Jackson, MS. Rank: 82.

Total Households: © MSI Consumer Market Data as of 1/1/88. TV Homes, TV% and Circulation © 1988 Arbitron. County coverage based on Arbitron study.

Net Weekly Circulation	State County	Total Households	TV Households	%
<b>50% &amp; Over</b>	<b>MISSISSIPPI</b>			
	Copiah	9,300	9,200	99
	Hinds	98,800	98,100	99
	Holmes	7,500	7,400	98
	Issaquena	800	800	100
	Lawrence	4,500	4,400	98
	Madison	16,900	16,600	98
	Rankin	28,100	27,800	99
	Sharkey	2,300	2,300	98
	Simpson	8,600	8,500	99
	Yazoo	9,400	9,200	98



Net Weekly Circulation	State County	Total Households	TV Households	%
<b>Between 25-49%</b>	<b>LOUISIANA</b>			
	Madison	5,800	5,600	97
	<b>MISSISSIPPI</b>			
	Claiborne	3,900	3,800	97
	Leake	6,900	6,800	99
	Lincoln	11,300	11,100	99
<b>Between 5-24%</b>	<b>LOUISIANA</b>			
	Tensas	3,000	2,900	97
	<b>MISSISSIPPI</b>			
	Attala	7,100	7,000	99
	Carroll	3,400	3,300	97
	Covington	5,800	5,700	98
	Franklin	3,200	3,100	97
	Humphreys	4,600	4,500	98
	Jasper	6,200	6,100	98
	Jefferson	3,000	2,900	97
<b>Station Totals</b>		<b>317,300</b>	<b>313,000</b>	<b>99</b>
<b>Net Weekly Circulation (1988)</b>				<b>145,000</b>
<b>Average Daily Circulation (1988)</b>				<b>64,900</b>

# Mississippi—Jackson

**WJTV**

Ch. 12

(Operates satellite WHLT, Hattiesburg-Laurel, MS)

**Network Service:** CBS.

**Licensee:** News Press & Gazette Co., Box 8887, Jackson, MS 39204.

**Studio:** 1820 TV Road, Jackson, MS 39204.

**Mailing Address:** Box 8887, Jackson, MS 39204.

**Telephone:** 601-372-6311. TWX: 810-966-2735.

**Technical Facilities:** Channel No. 12 (204-210 MHz). Authorized power: 316-kw visual, 43.7-kw aural. Antenna: 1630-ft. above av. terrain, 1615-ft. above ground, 1949-ft. above sea level.

Latitude 32° 14' 25.59"  
Longitude 90° 24' 15.05"

**Transmitter:** 1.5-mi. SE of Raymond, 0.3-mi. S of Rte. 18.

**Satellite Earth Stations:** 7 in operation; BMS receivers.

**News Service:** AP.

**Ownership:** News Press & Gazette Co. See Group Ownership of Television Stations.

**Began Operation:** March 15, 1954 as WSLI-TV; in 1955, after WSLI-TV owners got permission to sell 40% interest to Mississippi Publishers Corp., latter took WJTV (Ch. 25) off air on May 31 and WSLI-TV switched call letters to WJTV (*Television Digest*, Vol. 11:16, 21, 23). Sale to present owner by Capitol Bcstg. Co. approved by FCC March 7, 1983 (Vol. 22:50).

**Represented (sales):** Petry Television Inc.

**Represented (legal):** Arent, Fox, Kintner, Plotkin & Kahn.

**Personnel:**

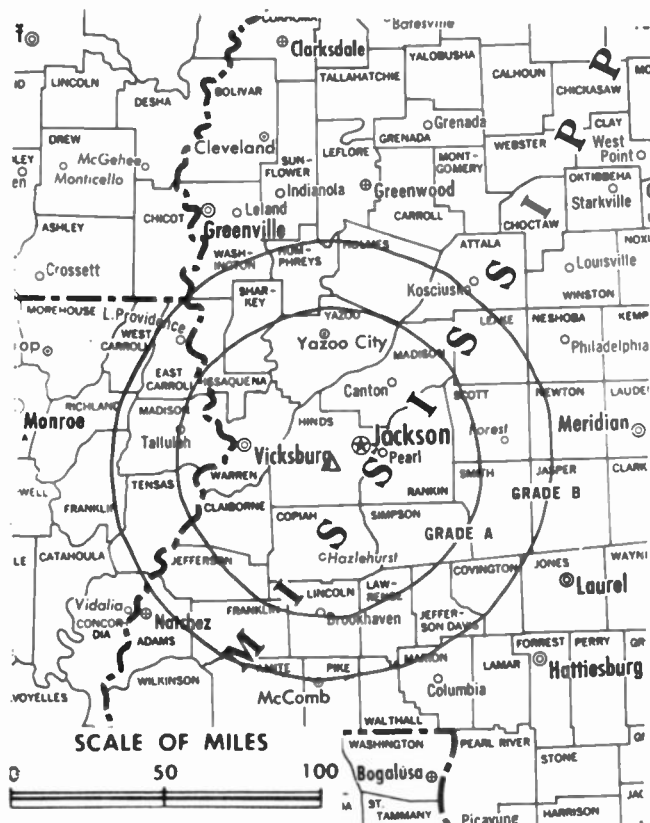
- JOHN A. MacGREGOR, president & general sales manager.
- WILLIAM H. DILDAY JR., exec. vice president & general manager.
- FRED HOWARD, local sales manager.
- MARGE WILSON, local sales manager.
- DIANN SULLIVAN, national sales manager.
- BOB ASKEW, chief engineer.
- WALTER SADDLER, news director.
- PHYLLIS QUALLS-BROOKS, program director.
- BOBBIE WALKER, public affairs director.

**Rates:** Not available.

**City of License:** Jackson. **ADI:** Jackson, MS. **Rank:** 82.

Total Households: © MSI Consumer Market Data as of 1/1/88. TV Homes, TV% and Circulation © 1988 Arbitron. County coverage based on Arbitron study.

Net Weekly Circulation	State County	Total Households	TV Households	%
<b>50% &amp; Over</b>	<b>LOUISIANA</b>			
	Madison	5,800	5,600	97
	<b>MISSISSIPPI</b>			
	Adams	13,800	13,600	99
	Attala	7,100	7,000	99
	Claiborne	3,900	3,800	97
	Copiah	9,300	9,200	99
	Franklin	3,200	3,100	97
	Hinds	98,800	98,100	99
	Holmes	7,500	7,400	98
	Humphreys	4,600	4,500	98
	Issaquena	800	800	100
	Jefferson	3,000	2,900	97
	Jefferson Davis	4,600	4,500	98
	Lawrence	4,500	4,400	98
	Leake	6,900	6,800	99
	Leflore	13,500	13,300	98
	Lincoln	11,300	11,100	99
	Madison	16,900	16,600	98
	Neshoba	9,200	9,100	99
	Pike	13,700	13,500	99
Rankin	28,100	27,800	99	
Scott	9,300	9,200	99	
Sharkey	2,300	2,300	98	
Simpson	8,600	8,500	99	



WJTV BPCT-2540 Granted 1/10/62

© American Map Corp., 14244

Net Weekly Circulation	State County	Total Households	TV Households	%
<b>50% &amp; Over</b>	Smith	5,600	5,500	98
	Warren	19,200	19,000	99
	Yazoo	9,400	9,200	98
<b>Between 25-49%</b>	<b>LOUISIANA</b>			
	Tensas	3,000	2,900	97
	<b>MISSISSIPPI</b>			
	Carroll	3,400	3,300	97
	Covington	5,800	5,700	98
	Grenada	7,600	7,500	99
	Jasper	6,200	6,100	98
	Marion	9,300	9,200	98
	Montgomery	4,500	4,400	98
	Newton	7,500	7,400	99
Sunflower	10,800	10,500	97	
Walthall	4,800	4,700	98	
Washington	23,700	23,300	98	
<b>Between 5-24%</b>	<b>ARKANSAS</b>			
	Chicot	5,700	5,500	96
	<b>LOUISIANA</b>			
	Catahoula	4,600	4,400	97
	Concordia	8,200	8,000	98
	East Carroll	3,700	3,600	97
	Franklin	8,400	8,200	98
	Richland	7,700	7,500	97
	West Carroll	4,700	4,600	98
	<b>MISSISSIPPI</b>			
	Amite	4,600	4,500	98
	Bolivar	14,300	14,000	98
	Choctaw	3,200	3,100	97
	Jones	23,100	22,900	99
	Lamar	9,600	9,500	99
Wilkinson	3,300	3,200	97	
Winston	6,900	6,800	99	
<b>Station Totals</b>		<b>515,500</b>	<b>507,600</b>	<b>98</b>
<b>Net Weekly Circulation (1988)</b>				<b>320,100</b>
<b>Average Daily Circulation (1988)</b>				<b>199,300</b>

# Mississippi—Jackson

## WLBT-TV

Ch. 3

**Network Service:** NBC.

**Licensee:** TV-3 Inc., Box 1712, Jackson, MS 39215-1712.

**Studio:** 715 S. Jefferson St., Jackson, MS 39202.

**Telephone:** 601-948-3333. **TWX:** 601-948-0726.

**Technical Facilities:** Channel No. 3 (60-66 MHz). Authorized power: 95.5-kw visual, 19.1-kw aural. Antenna: 2050-ft. above av. terrain, 1999-ft. above ground, 2419-ft. above sea level.

Latitude 32° 12' 46"  
Longitude 90° 22' 54"

**Transmitter:** 12-mi. SW of Jackson.

**Satellite Earth Station:** Comtech, 5-meter; Pinzone receivers.

**News Service:** AP.

**Ownership:** Civic Communications Corp. Aaron E. Henry, chmn., 45.00%; Owen Cooper, pres., 5.00%; Charles L. Young, v.p., 45.00%; Frank E. Melton, exec. v.p., 5.00%. Also owns WLBM-TV, Meridian, MS.

**Began Operation:** December 20, 1953. Original licensee, Lamar Life Insurance Co., denied renewal of license by court decision June 20, 1969. Interim operating authority granted June 2, 1971 to Communications Improvement which began operation June 14, 1971. TV-3 began operation Feb. 1, 1980. Sale to present owners approved by FCC Dec. 13, 1983 (*Television Digest*, Vol. 1:52).

**Represented (sales):** Katz Television.

**Represented (legal):** Blair, Joyce & Silva.

**Represented (engineering):** Jules Cohen & Associates, P.C.

### Personnel:

FRANK MELTON, president & chief executive officer.  
DANIEL MODISSETT, general sales manager.  
BRAD STREIT, station manager.  
MARSHA POLLOCK, news director.  
FLOYD KINARD, chief engineer.  
JACQUELINE WARREN, promotion director.  
JACQUELYN GARY, personnel director.  
GOLDIA REVIES, public service director.  
DUANE C. LEBL, business manager.

**Highest One Hour Rate:** \$7000.

**Highest 30 Sec. Rate:** \$2000.

**NETWORK BASE HOURLY RATE:** \$1800.

**City of License:** Jackson. **ADI:** Jackson, MS. **Rank:** 82.

Total Households: © MSI Consumer Market Data as of 1/1/88. TV Homes, TV% and Circulation © 1988 Arbitron. County coverage based on Arbitron study.

Net Weekly Circulation	State County	Total Households	TV Households	%
<b>50% &amp; Over</b>	<b>LOUISIANA</b>			
	Madison	5,800	5,600	97
	Tensas	3,000	2,900	97
	<b>MISSISSIPPI</b>			
	Adams	13,800	13,600	99
	Amite	4,600	4,500	98
	Attala	7,100	7,000	99
	Claiborne	3,900	3,800	97
	Copiah	9,300	9,200	99
	Franklin	3,200	3,100	97
	Hinds	98,800	98,100	99
	Holmes	7,500	7,400	98
	Humphreys	4,600	4,500	98
	Issaquena	800	800	100
Jefferson	3,000	2,900	97	
Jefferson Davis	4,600	4,500	98	
Lawrence	4,500	4,400	98	
Leake	6,900	6,800	99	
Lincoln	11,300	11,100	99	
Madison	16,900	16,600	98	



WLBT-TV BPCT-3807 Granted 9/21/66

© American Map Corp., 14244

Net Weekly Circulation	State County	Total Households	TV Households	%
<b>50% &amp; Over</b>	Marion	9,300	9,200	98
	Newton	7,500	7,400	99
	Pike	13,700	13,500	99
	Rankin	28,100	27,800	99
	Scott	9,300	9,200	99
	Sharkey	2,300	2,300	98
	Simpson	8,600	8,500	99
	Smith	5,600	5,500	98
	Walthall	4,800	4,700	98
	Warren	19,200	19,000	99
Washington	23,700	23,300	98	
Yazoo	9,400	9,200	98	
<b>Between 25-49%</b>	<b>LOUISIANA</b>			
	Concordia	8,200	8,000	98
	<b>MISSISSIPPI</b>			
	Carroll	3,400	3,300	97
	Covington	5,800	5,700	98
	Jasper	6,200	6,100	98
	Leflore	13,500	13,300	98
Montgomery	4,500	4,400	98	
Neshoba	9,200	9,100	99	
Sunflower	10,800	10,500	97	
<b>Between 5-24%</b>	<b>ARKANSAS</b>			
	Chicot	5,700	5,500	96
	<b>LOUISIANA</b>			
	East Carroll	3,700	3,600	97
	Franklin	8,400	8,200	98
	Richland	7,700	7,500	97
	<b>MISSISSIPPI</b>			
	Bolivar	14,300	14,000	98
	Clarke	6,400	6,300	98
	Jones	23,100	22,900	99
Webster	3,700	3,600	97	
Wilkinson	3,300	3,200	97	
Winston	6,900	6,800	99	
<b>Station Totals</b>		<b>495,900</b>	<b>488,400</b>	<b>98</b>
<b>Net Weekly Circulation (1988)</b>			<b>332,600</b>	
<b>Average Daily Circulation (1988)</b>			<b>221,200</b>	



# Mississippi—Laurel-Hattiesburg

**WDAM-TV**

Ch. 7

**Network Service:** NBC.

**Licensee:** WDAM-TV Inc., 50 W. Mashta Dr., Key Biscayne, FL 33149.

**Studio:** Hwy. 11 N, Hattiesburg, MS 39401.

**Mailing Address:** Box 16269, Hattiesburg, MS 39404-6269.

**Telephones:** 601-544-4730, Hattiesburg; 601-649-3111, Laurel.

**Technical Facilities:** Channel No. 7 (174-180 MHz). Authorized power: 316-kw visual, 47-kw aural. Antenna: 529-ft. above av. terrain, 576-ft. above ground, 771-ft. above sea level.

Latitude 31° 27' 12"  
Longitude 89° 17' 05"

**Transmitter:** U.S. Hwy. 11, approx. 1.2-mi. N of Eastabutchie.

**Satellite Earth Stations:** Harris, 8-meter; Harris, 3.5-meter; Avcom, Harris, M/A-Com receivers.

**News Service:** AP.

**Ownership:** Beam Communications Corp. See Group Ownership of Television Stations.

**Began Operation:** June 8, 1956 on Ch. 9. Two months later WDSU-TV, New Orleans, acquired 51% interest, with remaining 49% being held equally by 4 founding partners, Dave A. & Harold M. Matison and Milton J. & Alvin H. Fine (*Television Digest*, Vol. 12:31, 38). Plant was sold to owners, who held CP for Ch. 7, Laurel, MS; when WDSU-TV received FCC authorization to shift WAFB-TV, Baton Rouge from Ch. 28 to Ch. 9 pending outcome of hearings, new owners began operation on Ch. 7 Sept. 3, 1959 (Vol. 13:44; 15:36). Sale of 43.75% to S. A. Rosenbaum as well as stock to Marvin Reuben & Jerry P. Keith by William S. Smylie family approved Dec. 7, 1960 by FCC (Vol. 16:49, 50). Sale to present owners approved July 27, 1983.

**Represented (sales):** Katz Television.

**Represented (legal):** Hogan & Hartson.

**Represented (engineering):** Carl T. Jones Corp.

**Personnel:**

CLIFF BROWN, general manager & general sales manager.  
BUD BORCHERT, national & regional sales manager.  
DIANE SCHILLING, program & traffic director.  
ALVIN EATON, community affairs director.  
HENRY LENA, creative services director.  
BILL TELL ZORTMAN, news director.  
BOBBY SMITH, chief engineer.

**Highest One Hour Rate:** \$2000.

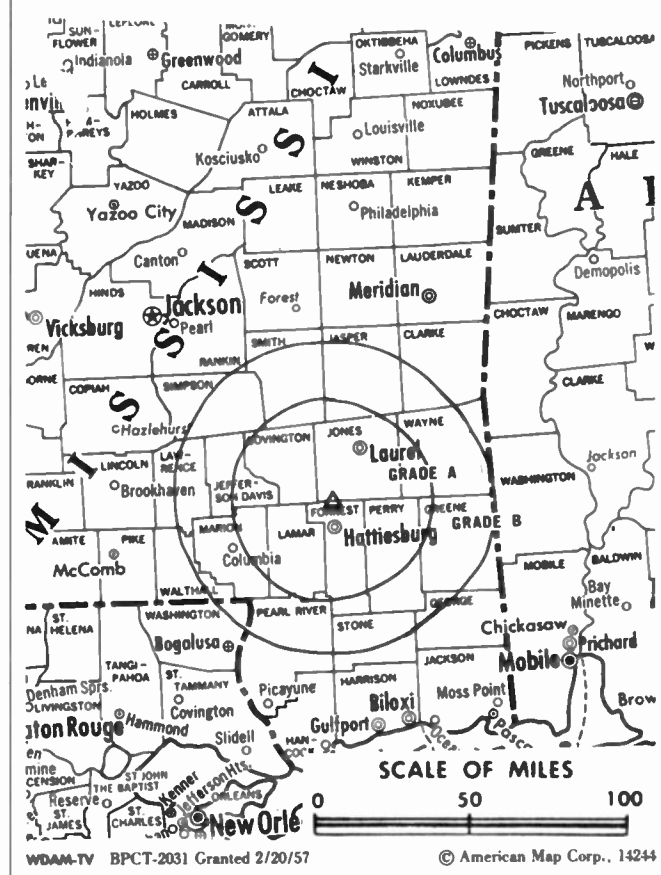
**Highest 30 Sec. Rate:** \$1000.

**NETWORK BASE HOURLY RATE:** \$975.

**City of License:** Laurel. **ADI:** Laurel-Hattiesburg. **Rank:** 161.

Total Households: © MSI Consumer Market Data as of 1/1/88. TV Homes, TV% and Circulation © 1988 Arbitron. County coverage based on Arbitron study.

Net Weekly Circulation	State County	Total Households	TV Households	%
50% & Over	MISSISSIPPI			
	Covington	5,800	5,700	98
	Forrest	26,000	25,800	99
	Jasper	6,200	6,100	98



Net Weekly Circulation	State County	Total Households	TV Households	%
50% & Over	MISSISSIPPI			
	Jefferson Davis	4,600	4,500	98
	Jones	23,100	22,900	99
	Lamar	9,600	9,500	99
	Marion	9,300	9,200	98
	Perry	3,600	3,600	99
	Smith	5,600	5,500	98
	Stone	3,400	3,400	100
	Walthall	4,800	4,700	98
	Wayne	6,900	6,800	99
Between 25-49%	MISSISSIPPI			
	Clarke	6,400	6,300	98
	Greene	3,300	3,200	97
	Pike	13,700	13,500	99
Between 5-24%	ALABAMA			
	Choctaw	5,800	5,700	98
	LOUISIANA			
	Washington	16,700	16,400	98
	MISSISSIPPI			
	George	5,500	5,500	100
	Jackson	43,700	43,400	99
	Lawrence	4,500	4,400	98
Newton	7,500	7,400	99	
	Pearl River	13,500	13,400	99
	Simpson	8,600	8,500	99
<b>Station Totals</b>		<b>238,100</b>	<b>235,400</b>	<b>99</b>
<b>Net Weekly Circulation (1988)</b>				<b>119,000</b>
<b>Average Daily Circulation (1988)</b>				<b>84,800</b>

# Mississippi—Meridian

**WTZH**

**Ch. 24**

**Network Service:** CBS.

**Licensee:** Meridian Broadcasting Partnership, Box 5185, Meridian, MS 39301.

**Studio:** 1.8-mi. S of Meridian on Hwy. 45.

**Mailing Address:** Box 5185, Meridian, MS 39301.

**Telephone:** 601-693-2933.

**Technical Facilities:** Channel No. 24 (530-536 MHz). Authorized power: 724-kw max. & 631-kw horizontal visual, 72.4-kw max. & 63.1-kw horizontal aural. Antenna: 610-ft. above av. terrain, 368-ft. above ground, 1049-ft. above sea level.

Latitude 32° 19' 40"  
Longitude 88° 41' 28"

**Transmitter:** Bozeman Way.

**Satellite Earth Stations:** Scientific-Atlanta, 7-meter C-band; Prodelin, 5-meter C-band; Prodelin, 4.5-meter C-band; Scientific-Atlanta, 4.5-meter C-band; Prodelin, 3-meter C-band; Vertex, 4.5-meter Ku-band; M/A-Com, Microdyme, Scientific-Atlanta receivers.

**News Services:** AP, CBS, CNN.

**Ownership:** Meridian Broadcasting Partnership. Honore A. LeBrun, 90%; Pete Diaz, 10%.

**Began Operation:** June 10, 1968; left air Oct. 13, 1970. Sale to Frank Spain, et al., by Delta Communications Corp. approved by FCC March 23, 1972. Resumed operation Dec. 6, 1972. FCC approved sale to present owners Aug. 15, 1985.

**Represented (sales):** Seitel Inc.

**Represented (legal):** Reddy, Begley & Martin.

**Personnel:**

- NORY Le BRUN, president & general manager.
- RAY B. DENTON, station manager.
- DAWN WALKER, program & promotion director.
- SCOTT SCHARLOW, news director.
- DONNA KNIGHT, regional sales manager.
- SHAWN TAYLOR, traffic manager.
- NEIL HATTEN, production manager.

**Highest One Hour Rate:** \$1000.

**Highest 30 Sec. Rate:** \$300.

**NETWORK BASE HOURLY RATE:** \$355.

**City of License:** Meridian. **ADI:** Meridian. **Rank:** 175.

Total Households: © MSI Consumer Market Data as of 1/1/88. TV Homes, TV% and Circulation © 1988 Arbitron. County coverage based on Arbitron study.

Net Weekly Circulation	State County	Total Households	TV Households	%
50% & Over	ALABAMA Sumter	5,400	5,300	98



WTZH BPCT—5213 Granted 11/30/78 © American Map Corp., No. 14244

Net Weekly Circulation	State County	Total Households	TV Households	%
<b>50% &amp; Over</b>	<b>MISSISSIPPI</b>			
	Clarke	6,400	6,300	98
	Kemper	3,500	3,400	97
	Lauderdale	30,100	29,900	99
	Newton	7,500	7,400	99
<b>Between 25-49%</b>	<b>ALABAMA</b>			
	Choctaw	5,800	5,700	98
<b>Between 5-24%</b>	<b>MISSISSIPPI</b>			
	Jasper	6,200	6,100	98
	<b>ALABAMA</b>			
	Greene	3,700	3,600	97
	Marengo	8,500	8,300	98
<b>Station Totals</b>	<b>MISSISSIPPI</b>			
	Jones	23,100	22,900	99
	Neshoba	9,200	9,100	99
	Wayne	6,900	6,800	99
<b>Station Totals</b>		<b>116,300</b>	<b>114,800</b>	<b>99</b>
<b>Net Weekly Circulation (1988)</b>				<b>51,400</b>
<b>Average Daily Circulation (1988)</b>				<b>30,200</b>

# Mississippi—Meridian

## WLBM-TV

Ch. 30

Network Service: NBC.

Licensee: TV-3 Inc., 715 S. Jefferson St., Box 1712, Jackson, MS 39201.

Studio: 4608 Skyland Dr., Meridian, MS 39301.

Mailing Address: Box 5840, Meridian, MS 39302-5840.

Telephone: 601-485-3030.

Technical Facilities: Channel No. 30 (566-572 MHz). Authorized power: 8901-kw max. & 35.9-kw horizontal visual, 8.91-kw max. & 3.59-kw horizontal aural. Antenna: 610-ft. above av. terrain, 405-ft. above ground, 1030-ft. above sea level.

Latitude 32° 19' 34"  
Longitude 88° 41' 12"

Transmitter: 0.8-mi. S of Meridian at 4608 Skyland Dr.

News Services: AP, NBC.

Ownership: Civic Communications Corp. See WLBT-TV, Jackson, MS.

Began Operation: September 30, 1982.

Represented (sales): Brydson Media Sales International.

Represented (legal): Blair, Joyce & Silva.

Represented (engineering): Jules Cohen & Associates, P.C.

Personnel:

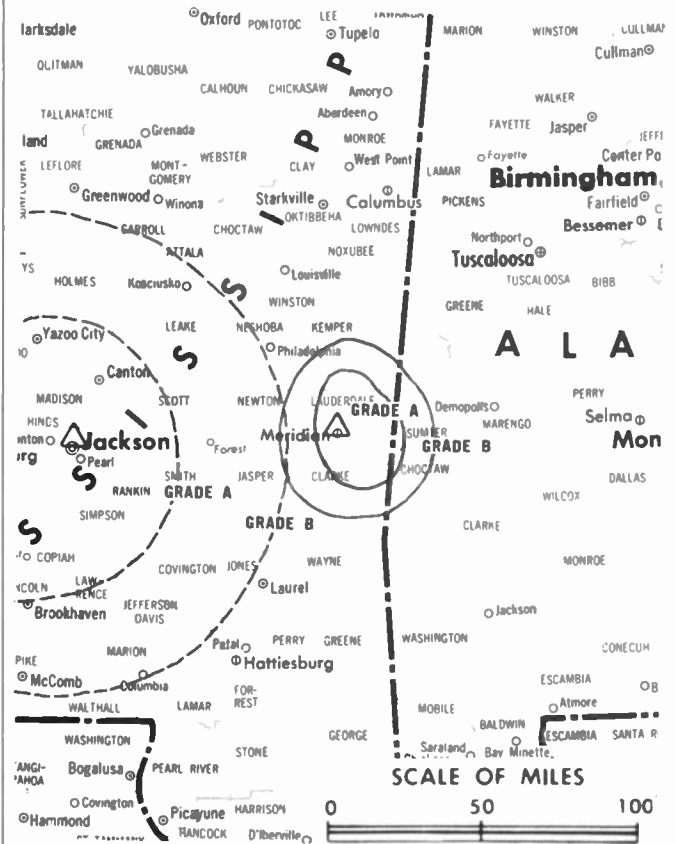
PLURIA MARSHALL JR., vice president & general manager.

Highest 30 Sec. Rate: \$400.

City of License: Meridian. ADI: Meridian. Rank: 175.

Total Households: © MSI Consumer Market Data as of 1/1/88. TV Homes, TV% and Circulation © 1988 Arbitron. County coverage based on Arbitron study.

Net Weekly Circulation	State County	Total Households	TV Households Households	%
50% & Over	<b>MISSISSIPPI</b>			
	Clarke	6,400	6,300	98
	Lauderdale	30,100	29,900	99
Between 25-49%	<b>ALABAMA</b>			
	Sumter	5,400	5,300	98
	<b>MISSISSIPPI</b>			
	Kemper	3,500	3,400	97



WLBM-TV BPCT-801224KF Granted 9/14/81

© American Map Corp., 14244

Net Weekly Circulation	State County	Total Households	TV Households Households	%
Between 5-24%	<b>ALABAMA</b>			
	Choctaw	5,800	5,700	98
	Marengo	8,500	8,300	98
	<b>MISSISSIPPI</b>			
	Jasper	6,200	6,100	98
	Neshoba	9,200	9,100	99
	Newton	7,500	7,400	99
<b>Station Totals</b>		<b>82,600</b>	<b>81,500</b>	<b>99</b>
<b>Net Weekly Circulation (1988)</b>				<b>35,900</b>
<b>Average Daily Circulation (1988)</b>				<b>18,200</b>

# Mississippi—Meridian

**WTOK-TV**

Ch. 11

**Network Service:** ABC.

**Licensee:** Benedek Bcstg. Corp.

**Studio:** 9th St. & 23rd Ave., Meridian, MS 39301.

**Mailing Address:** Box 2988, Meridian, MS 39302.

**Telephone:** 601-693-1441. TWX: 501-961-1090.

**Fax:** 601-693-1441.

**Technical Facilities:** Channel No. 11 (198-204 MHz). Authorized power: 316-kw visual, 46.5-kw aural. Antenna: 536-ft. above av. terrain, 319-ft. above ground, 984-ft. above sea level.

Latitude 32° 19' 38.30"  
Longitude 88° 41' 27.80"

**Transmitter:** U.S. Hwy. 45, 1.8-mi. S of city.

**Satellite Earth Stations:** 2 in operation; Andrew, Avantek, RCA receivers.

**News Services:** ABC, AP.

**Ownership:** A. Richard Benedek, 100%. See Group Ownership of Television Stations.

**Began Operation:** September 25, 1953. Sale to H & C Communications by Robert F. Wright, et al., approved by FCC July 28, 1981 (*Television Digest*, Vol. 21:14). Sale to Southwest Media Inc. (later United Bcstg. Corp.) approved by FCC Oct. 24, 1984. (Vol. 24:26, 33). Sale to current owner approved May 10, 1988 (Vol. 28:15).

**Represented (sales):** Katz Television.

**Represented (legal):** Gammon & Grange.

**Represented (engineering):** Jules Cohen & Associates, P.C.

**Personnel:**

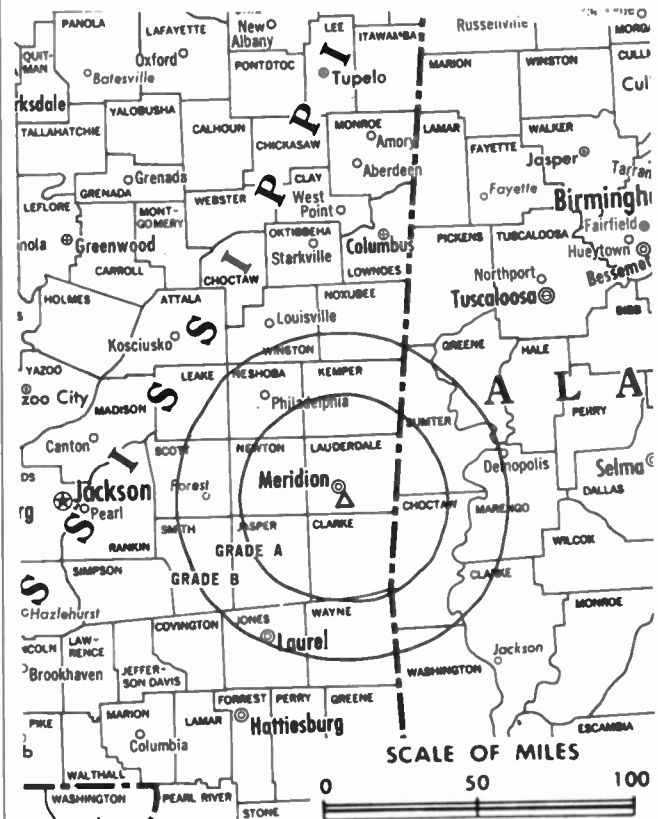
BRUCE R. MILLER, general manager.  
TOM WALL, general sales manager.  
BOB HOLLAND, station manager.  
JOHN JOHNSON, news director.  
EDNA LA SHANE, program manager.  
PAUL N. BIRD JR., traffic manager.  
CHRIS BURGBACHER, chief engineer.  
LORI WALTON, business manager.

**Highest 30 Sec. Rate:** \$900.

**City of License:** Meridian. **ADI:** Meridian. **Rank:** 175.

Total Households: © MSI Consumer Market Data as of 1/1/88. TV Homes, TV% and Circulation © 1988 Arbitron. County coverage based on Arbitron study.

Net Weekly Circulation	State County	Total Households	TV Households	%
<b>50% &amp; Over</b>	<b>ALABAMA</b>			
	Choctaw	5,800	5,700	98
	Greene	3,700	3,600	97
	Marengo	8,500	8,300	98
	Sumter	5,400	5,300	98



WTOK-TV BMPCT-3043 Granted 5/2/55

© American Map Corp., 14244

Net Weekly Circulation	State County	Total Households	TV Households	%
<b>50% &amp; Over</b>	<b>MISSISSIPPI</b>			
	Clarke	6,400	6,300	98
	Jasper	6,200	6,100	98
	Kemper	3,500	3,400	97
	Lauderdale	30,100	29,900	99
	Neshoba	9,200	9,100	99
	Newton	7,500	7,400	99
	Noxubee	4,100	4,000	98
	Wayne	6,900	6,800	99
	<b>Between 25-49%</b>	<b>MISSISSIPPI</b>		
Winston		6,900	6,800	99
<b>Between 5-24%</b>	<b>ALABAMA</b>			
	Clarke	9,500	9,300	98
	Hale	5,000	4,900	98
	Pickens	7,300	7,100	98
	<b>MISSISSIPPI</b>			
Jones	23,100	22,900	99	
Leake	6,900	6,800	99	
Scott	9,300	9,200	99	
Smith	5,600	5,500	98	
<b>Station Totals</b>		<b>170,900</b>	<b>168,400</b>	<b>99</b>
<b>Net Weekly Circulation (1988)</b>			<b>92,500</b>	
<b>Average Daily Circulation (1988)</b>			<b>58,700</b>	

# Mississippi—Tupelo-Columbus

**WTVA**

Ch. 9

**Network Service:** NBC.

**Licensee:** WTWV Inc., Box 350, Tupelo, MS 38802.

**Studio:** Beach Spring Rd., Tupelo, MS 38801.

**Mailing Address:** Box 350, Tupelo, MS 38802.

**Telephone:** 601-842-7620.

**Technical Facilities:** Channel No. 9 (186-192 MHz). Authorized power: 316-kw visual, 31.6-kw aural. Antenna: 1780-ft. above av. terrain, 1590-ft. above ground, 2170-ft. above sea level.

Latitude 33° 47' 40"  
Longitude 89° 05' 16"

**Transmitter:** 2.1-mi. NW of Woodland.

**Satellite Earth Stations:** 3 in operation.

**News Service:** AP.

**Ownership:** Frank K. Spain, 35%; Letha M. Spain, 20%; Perrin Purvis, 10%; Margaret H. Spain, 35%. Same principals own WTVX(TV), Fort Pierce-Vero Beach, FL

**Began Operation:** March 18, 1957.

**Represented (sales):** Katz Television.

**Represented (legal):** Haley, Bader & Potts.

**Personnel:**

- FRANK K. SPAIN, president.
- MARK LEDBETTER, general manager.
- BOB LEECH, national sales director.
- JACK CRISTIL, local sales director.
- CHARLES ED BISHOP, program director.
- WENDELL ROBINSON, chief engineer.
- GERALD STANFORD, operations director.
- TERRY SMITH, news director.

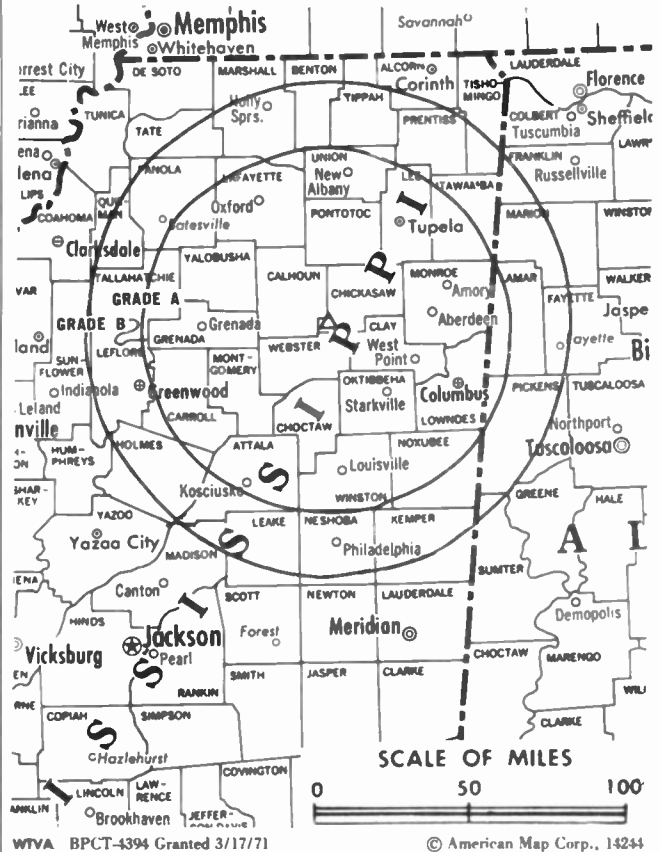
**Highest 30 Sec. Rate:** \$500.

**NETWORK BASE HOURLY RATE:** \$900.

**City of License:** Tupelo. **ADI:** Columbus-Tupelo. **Rank:** 133.

Total Households: © MSI Consumer Market Data as of 1/1/88. TV Homes, TV% and Circulation © 1988 Arbitron. County coverage based on Arbitron study.

Net Weekly Circulation	State County	Total Households	TV Households	%
<b>50% &amp; Over</b>	<b>ALABAMA</b>			
	Lamar	6,200	6,100	98
	<b>MISSISSIPPI</b>			
	Alcorn	13,200	13,000	98
	Attala	7,100	7,000	99
	Calhoun	5,700	5,600	98
	Carroll	3,400	3,300	97
	Chickasaw	6,200	6,100	98
	Choctaw	3,200	3,100	97
	Clay	7,400	7,300	99
	Grenada	7,600	7,500	99
	Itawamba	7,900	7,800	99
	Lafayette	11,600	11,400	99
	Lee	23,900	23,600	99
	Leflore	13,500	13,300	98
	Lowndes	21,400	21,200	99
	Monroe	12,900	12,800	99
	Montgomery	4,500	4,400	98
	Noxubee	4,100	4,000	98
	Oktibbeha	12,400	12,200	98
	Pontotoc	8,400	8,300	99
Prentiss	9,200	9,100	99	



WTVA BPCT-4394 Granted 3/17/71

© American Map Corp., 14244

Net Weekly Circulation	State County	Total Households	TV Households	%
<b>50% &amp; Over</b>	Tallahatchie	5,400	5,300	98
	Tishomingo	7,200	7,100	99
	Union	8,900	8,800	99
	Webster	3,700	3,600	97
	Winston	6,900	6,800	99
	Yalobusha	5,000	4,900	98
<b>Between 25-49%</b>	<b>ALABAMA</b>			
	Franklin	11,300	11,100	99
	Greene	3,700	3,600	97
	Marion	12,300	12,200	99
	Pickens	7,300	7,100	98
<b>MISSISSIPPI</b>	Coahoma	12,100	11,800	98
	Kemper	3,500	3,400	97
	Neshoba	9,200	9,100	99
	Tippah	7,300	7,200	99
	<b>Between 5-24%</b>	<b>ALABAMA</b>		
Colbert		21,200	20,900	99
Fayette		7,200	7,100	99
<b>MISSISSIPPI</b>				
Benton		2,700	2,700	100
Bolivar		14,300	14,000	98
Holmes		7,500	7,400	98
Humphreys		4,600	4,500	98
Leake		6,900	6,800	99
Marshall		10,300	10,100	98
Panola		9,800	9,700	99
Quitman		4,000	3,900	97
Sunflower		10,800	10,500	97
<b>Station Totals</b>		<b>392,900</b>	<b>386,700</b>	<b>98</b>
<b>Net Weekly Circulation (1988)</b>				<b>233,600</b>
<b>Average Daily Circulation (1988)</b>				<b>156,800</b>

# Mississippi—West Point

**WWSB-TV**

Ch. 27

**Network Service:** ABC.

**Licensee:** Venture Systems Inc., Box 777, West Point, MS 39773.

**Studio:** 310 E. Westbrook, West Point, MS.

**Mailing Address:** Box 777, West Point, MS 39773.

**Telephone:** 601-494-8327.

**Technical Facilities:** Channel No. 27 (548-554 MHz). Authorized power: 2000-kw max. & 468-kw horizontal visual, 200-kw max. & 46.80-kw horizontal aural. Antenna: 1680-ft. above av. terrain, 1441-ft. above ground, 2021-ft. above sea level.

Latitude 33° 47' 40"  
Longitude 89° 05' 16"

**Transmitter:** 2.1-mi. NW of Woodland.

**Satellite Earth Stations:** In operation; Scientific-Atlanta receivers.

**News Service:** AP.

**Ownership:** John D. Dyer, chmn., 33.3%; David C. Hopper, pres., 6.66%; Lewis C. Hopper, v.p., 13.3%; Fred Beard, secy.-treas., 4.16%; H. N. Haggard, asst. treas., 8.30%; Richard D. McRae, 8.30%; Richard M. Hopper, 6.66%; Barbara M. Hopper, 6.66%; Stephen Townsend, 2.77%; Lewis Townsend, 2.77%. Lewis C. Hopper has interest in WXXV-TV, Gulfport & WLIN(FM), Jackson, MS.

**Began Operation:** May 29, 1983.

**Represented (sales):** Adam Young Inc.

**Represented (legal):** Cordon & Kelly.

**Personnel:**

- DAVID C. HOPPER, president & general manager.
- LEWIS HOPPER, national sales manager.
- SAM TAYLOR, general sales manager.
- LYNDA MIZE, program director.
- ANDY COVINGTON, news director.
- STAN WEST, chief engineer.
- TRACY GRIFFIN, traffic.

**Highest 30 Sec. Rate:** \$180.

**City of License:** West Point. **ADI:** Columbus-Tupelo. **Rank:** 133.

Total Households: © MSI Consumer Market Data as of 1/1/88. TV Homes, TV% and Circulation © 1988 Arbitron. County coverage based on Arbitron study.

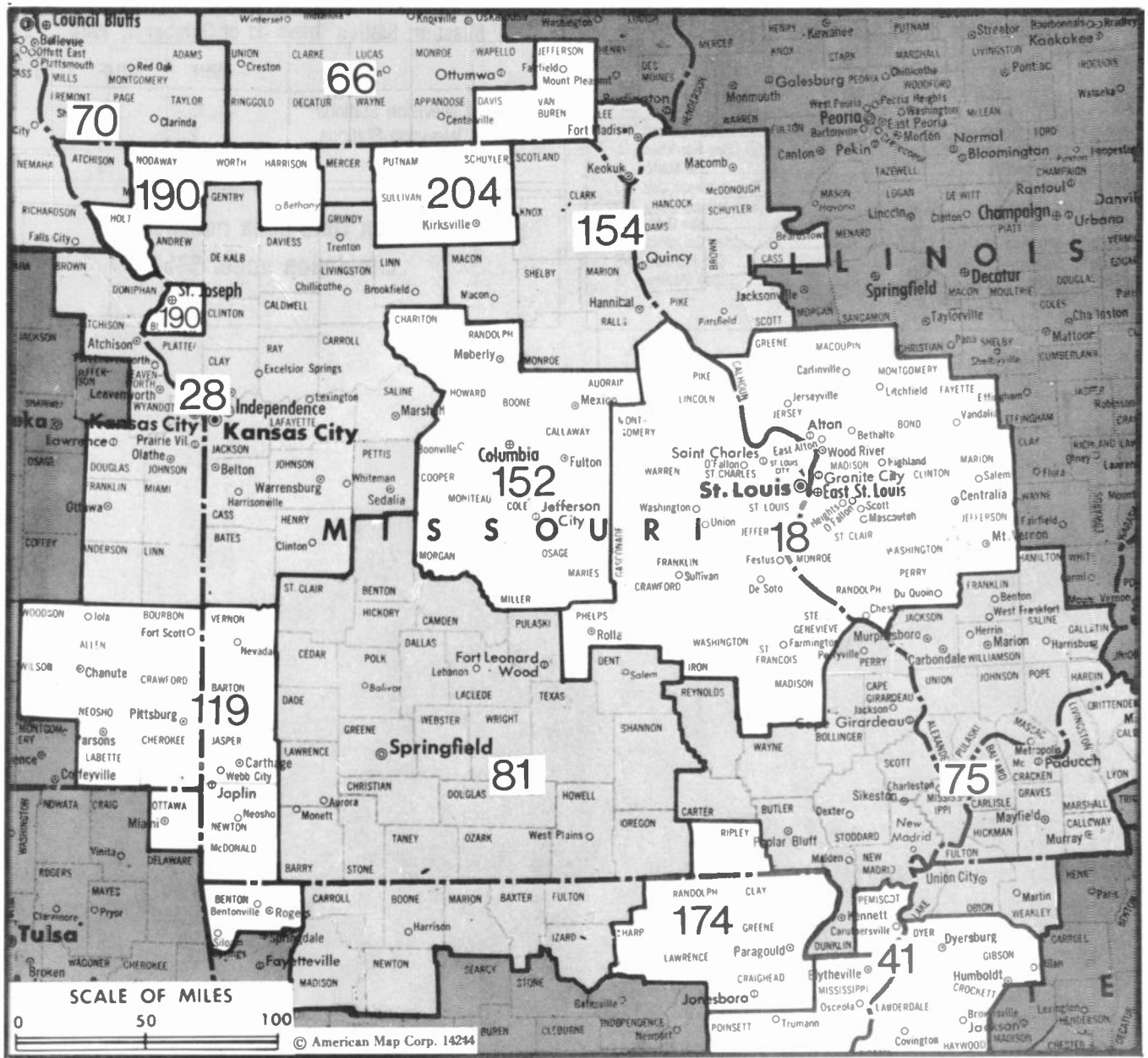
Net Weekly Circulation	State County	Total Households	TV Households	%
<b>50% &amp; Over</b>	<b>MISSISSIPPI</b>			
	Chickasaw	6,200	6,100	98
	Clay	7,400	7,300	99
	Lowndes	21,400	21,200	99
	Monroe	12,900	12,800	99
	Oktibbeha	12,400	12,200	98



WWSB-TV BMPCT-821109KM Granted 11/29/82

© American Map Corp. 14244

Net Weekly Circulation	State County	Total Households	TV Households	%
<b>Between 25-49%</b>	<b>MISSISSIPPI</b>			
	Calhoun	5,700	5,600	98
	Choctaw	3,200	3,100	97
	Itawamba	7,900	7,800	99
	Lee	23,900	23,600	99
	Noxubee	4,100	4,000	98
	Pontotoc	8,400	8,300	99
	Tishomingo	7,200	7,100	99
<b>Between 5-24%</b>	<b>ALABAMA</b>			
	Lamar	6,200	6,100	98
	<b>MISSISSIPPI</b>			
	Lafayette	11,600	11,400	99
	Prentiss	9,200	9,100	99
	Tippah	7,300	7,200	99
	Winston	6,900	6,800	99
Yalobusha	5,000	4,900	98	
<b>Station Totals</b>		<b>179,500</b>	<b>177,000</b>	<b>99</b>
<b>Net Weekly Circulation (1988)</b>			<b>75,200</b>	
<b>Average Daily Circulation (1988)</b>			<b>28,600</b>	



Market	Arbitron ADI TV Households	Rank	Market Area Commercial TV Stations
St. Louis, MO	1,084,200	18	KDNL-TV (30), KMOV (4), KNLC (24), KPLR-TV (11), KSDK (5), KTVI (2), WCEE (13)
Kansas City, MO	723,400	28	KCTV (5), KMBC-TV (9), KMCI (38), KSHB-TV (41), KYFC (50), KZKC (62), WDAF-TV (4)
Memphis, TN	583,700	41	WHBQ-TV (13), WMC-TV (5), WMKW-TV (30), WPTY-TV (24), WREG-TV (3)
Des Moines, IA	375,800	66	KCCF-TV (8), KDSM-TV (17), WHO-TV (13), WOIT-TV (5)
Omaha, NE	351,100	70	KETV (7), KMTV (3), KPTM (42), WOWT (6)
Paducah, KY-Cape Girardeau, MO-Harrisburg-Marion, IL	332,800	75	KBSI (23), KFVS-TV (12), KPQB-TV (15), WPSD-TV (6), WSIL-TV (3), WTCT (27)
Springfield, MO	293,600	81	KDEB-TV (27), KOLR (10), KSPR (33), KYTV (3)
Joplin, MO-Pittsburg, KS	176,300	119	KOAM-TV (7), KODE-TV (12), KSNF (16)
Columbia-Jefferson City, MO	129,000	152	KMIZ (17), KNLJ (25), KOMU-TV (8), KRCC (13)
Quincy, IL-Hannibal, MO	122,200	154	KHQA-TV (7), WGEM-TV (10), WTJR (16)
Jonesboro, AR	67,900	174	KAITV (8)
St. Joseph, MO	46,900	190	KQTV (2), KTAJ (16)
Ottumwa, IA-Kirksville, MO	28,800	204	KOIA-TV (15), KTVO (3)

**State Cross Reference List**

Communities That Receive Programs of  
Stations That are Located Elsewhere

WPSD-TV, Cape Girardeau .....	See Paducah, KY
WSIL-TV, Cape Girardeau .....	See Harrisburg, IL
WTCT, Cape Girardeau .....	See Marion, IL
KNLJ, Columbia .....	See Jefferson City, MO
KRCG, Columbia .....	See Jefferson City, MO
WGEM-TV, Hannibal .....	See Quincy, IL
KDMU-TV, Jefferson City .....	See Columbia, MO
KDAM-TV, Joplin .....	See Pittsburg, KS
KTVO, Kirksville .....	See Ottumwa, IA

**Missouri Station Totals as of October 1, 1988**

	VHF	UHF	TOTAL
Commercial Television Stations	15	13	28
Educational Television Stations	2	3	5
	17	16	33

**Arbitron Data does not include  
circulation under 5%.**



# Missouri—Cape Girardeau

**KBSI**

**Ch. 23**

**Network Service:** Fox.

**Licensee:** Cape Girardeau Family TV Ltd. Partnership, Debtor-in-Possession.

**Studio:** 806 Enterprise, Cape Girardeau, MO 63701.

**Telephone:** 314-334-1223. TWX: 910-760-1494.

**Technical Facilities:** Channel No. 23 (524-530 MHz). Authorized power: 1870-kw max. visual, 187-kw max. aural. Antenna: 1770-ft. above av. terrain, 1567-ft. above ground, 2277-ft. above sea level.

Latitude 37° 24' 23"  
Longitude 89° 33' 44"

**Transmitter:** E side of Perryville Rd., approx. 2.9-mi. SSW of Oriole.

**Satellite Earth Stations:** Zenith, 3-meter Ku & C-band; Gardiner, 7-meter C-band; Avcom, 10-meter C-band; M/A-Com, 7-meter Ku-band; Avcom, Gardiner, M/A-Com, Zenith receivers.

**Ownership:** Stephen Kent, gen. partner, 21% Cape Girardeau Family TV Ltd. Partnership, gen. partner, 1%; Mid-America TV 23 Ltd. Partnership, ltd. partner, 45%; Media Central Inc., ltd. partner, 32%. CGFT ownership: Media Central Inc., 60%; Stephen D. Kent, 40%. See S. D. Kent & Media Central Inc. in Group Ownership of TV Stations.

**Began Operation:** September 10, 1983.

**Represented (sales):** Seltel Inc.

**Represented (legal):** Seymour M. Chase, P.C.

**Personnel:**

- LINDA LAWTON, general manager & general sales manager.
- MARK CULBERTSON, program director.
- DAVID BIRDSONG, chief engineer.
- MIKE ZIKMUND, local sales manager.
- BRYAN UPTAIN, promotions director.
- CONNIE YEARGAIN, business manager.

**Rates:** On request.

**City of License:** Cape Girardeau. **AOI:** Paducah, KY-Cape Girardeau, MO-Harrisburg-Marion, IL. **Rank:** 75.

Total Households: © MSI Consumer Market Data as of 1/1/88. TV Homes, TV% and Circulation © 1988 Arbitron. County coverage based on Arbitron study.

Net Weekly Circulation	State County	Total Households	TV Households	%
<b>50% &amp; Over</b>	<b>ILLINOIS</b>			
	Alexander	4,900	4,700	96
	Johnson	4,100	4,000	98
	Pulaski	3,500	3,300	94
	Union	7,700	7,500	97
	<b>KENTUCKY</b>			
	Carlisle	2,100	2,100	100
	<b>MISSOURI</b>			
	Bollinger	4,100	4,000	98
	Cape Girardeau	22,600	22,300	99
Mississippi	5,300	5,200	98	
Scott	14,700	14,500	99	
<b>Between 25-49%</b>	<b>ILLINOIS</b>			
	Franklin	18,000	17,500	97
	Hardin	2,200	2,100	95
	Jackson	24,100	23,400	97
	Massac	6,300	6,100	97



KBSI BMPCT-830107KE Granted 5/19/83 American Map Corp. 14244

Net Weekly Circulation	State County	Total Households	TV Households	%
<b>Between 25-49%</b>	Pope	1,800	1,700	94
	Saline	12,200	11,800	97
	Williamson	25,100	24,400	97
	<b>KENTUCKY</b>			
	Ballard	3,300	3,300	100
	Fulton	3,200	3,200	100
	Graves	13,200	13,100	99
	Lyon	2,500	2,500	100
	Mc Cracken	24,300	24,200	100
	Marshall	10,400	10,300	99
<b>MISSOURI</b>	Dunkin	13,300	13,000	98
	New Madrid	7,900	7,700	97
	Stoddard	11,100	10,900	98
	<b>TENNESSEE</b>			
	Lake	2,600	2,600	100
<b>Between 5-24%</b>	<b>ILLINOIS</b>			
	Gallatin	3,000	2,900	97
	Hamilton	3,900	3,700	95
	Perry	9,100	8,800	97
	Randolph	12,800	12,500	98
	White	7,500	7,100	95
	<b>KENTUCKY</b>			
	Calloway	12,300	12,200	99
	Crittenden	3,400	3,400	100
	Hickman	2,100	2,100	100
Livingston	3,700	3,700	100	
<b>MISSOURI</b>	Butler	15,000	14,600	97
	Pemiscot	8,500	8,300	98
	Perry	6,100	6,000	98
	Ste Genevieve	5,500	5,400	98
	Wayne	4,800	4,700	98
<b>TENNESSEE</b>				
Obion	13,100	13,000	99	
<b>Station Totals</b>		<b>361,300</b>	<b>353,800</b>	<b>98</b>
<b>Net Weekly Circulation (1988)</b>			<b>130,800</b>	
<b>Average Daily Circulation (1988)</b>			<b>52,700</b>	

# Missouri—Cape Girardeau

**KFVS-TV**

Ch. 12

**Network Service:** CBS.

**Licensee:** American Family Broadcast Group Inc., Box 100, Cape Girardeau, MO 63701.

**Studio:** 310 Broadway, Cape Girardeau, MO 63701.

**Mailing Address:** Box 100, Cape Girardeau, MO 63701.

**Telephone:** 314-335-1212.

**Technical Facilities:** Channel No. 12 (204-210 MHz). Authorized power: 316-kw visual, 31.6-kw aural. Antenna: 2000-ft. above av. terrain, 1676-ft. above ground, 2487-ft. above sea level.

Latitude 37° 25' 46''  
Longitude 89° 30' 14''

**Transmitter:** 8.5-mi. N of Cape Girardeau, off county road V.

**Satellite Earth Station:** ADM, 7-meter; Avcom receivers.

**News Service:** AP.

**Ownership:** American Family Corp., 100%. See Group Ownership of Television Stations.

**Began Operation:** October 3, 1954. Sale to present owner by Oscar C. Hirsch, et al., approved by FCC April 4, 1979 (Television Digest, Vol. 18:41).

**Represented (sales):** Katz Television.

**Represented (legal):** Schnader, Harrison, Segal & Lewis.

**Personnel:**

JOE GOLENIOWSKI, vice president & general manager.  
BISHOP ELLISON, operations manager.  
MICHAEL BEECHER, news director.

**Highest One Hour Rate:** \$2000.

**Highest 30 Sec. Rate:** \$800.

**NETWORK BASE HOURLY RATE:** \$1500.

**City of License:** Cape Girardeau. **ADI:** Paducah, KY-Cape Girardeau, MO-Harrisburg-Marion, IL. **Rank:** 75.

Total Households: © MSI Consumer Market Data as of 1/1/88. TV Homes, TV% and Circulation © 1988 Arbitron. County coverage based on Arbitron study.

Net Weekly Circulation	State County	Total Households	TV Households	%
<b>50% &amp; Over</b>	<b>ARKANSAS</b>			
	Clay	7,900	7,800	98
	<b>ILLINOIS</b>			
	Alexander	4,900	4,700	96
	Franklin	18,000	17,500	97
	Gallatin	3,000	2,900	97
	Hamilton	3,900	3,700	95
	Hardin	2,200	2,100	95
	Jackson	24,100	23,400	97
	Jefferson	16,000	15,500	97
	Johnson	4,100	4,000	98
	Massac	6,300	6,100	97
	Perry	9,100	8,800	97
	Pope	1,800	1,700	94
	Pulaski	3,500	3,300	94
	Saline	12,200	11,800	97
	Union	7,700	7,500	97
	Williamson	25,100	24,400	97
	<b>KENTUCKY</b>			
	Ballard	3,300	3,300	100
	Calloway	12,300	12,200	99
Carlisle	2,100	2,100	100	
Crittenden	3,400	3,400	100	
Fulton	3,200	3,200	100	
Graves	13,200	13,100	99	
Hickman	2,100	2,100	100	



KFVS-TV BPCT-2609 Granted 4/17/59

© American Map Corp., 14244

Net Weekly Circulation	State County	Total Households	TV Households	%
<b>50% &amp; Over</b>	Livingston	3,700	3,700	100
	Lyon	2,500	2,500	100
	Mc Cracken	24,300	24,200	100
	Marshall	10,400	10,300	99
	<b>MISSOURI</b>			
	Bollinger	4,100	4,000	98
	Butler	15,000	14,600	97
	Cape Girardeau	22,600	22,300	99
	Carter	2,100	2,000	95
	Dunklin	13,300	13,000	98
	Iron	4,000	3,900	97
Madison	4,500	4,400	98	
Mississippi	5,300	5,200	98	
New Madrid	7,900	7,700	97	
Pemiscot	8,500	8,300	98	
Perry	6,100	6,000	98	
Reynolds	2,900	2,800	96	
Ripley	5,100	4,800	94	
Scott	14,700	14,500	99	
Stoddard	11,100	10,900	98	
Wayne	4,800	4,700	98	
<b>TENNESSEE</b>				
Lake	2,600	2,600	100	
Obion	13,100	13,000	99	
Weakley	12,400	12,300	99	
<b>Between 25-49%</b>	<b>ILLINOIS</b>			
	Clay	6,200	5,900	95
	Randolph	12,800	12,500	98
Wayne	7,700	7,300	95	
<b>TENNESSEE</b>				
Henry	11,700	11,500	99	

(Continued on page A-659)

<b>Station Totals</b>	<b>550,300</b>	<b>538,500</b>	<b>98</b>
<b>Net Weekly Circulation (1988)</b>			<b>346,300</b>
<b>Average Daily Circulation (1988)</b>			<b>226,400</b>

# Missouri—Columbia

**KMIZ**

Ch. 17

**Network Service:** ABC.

**Licensee:** Stauffer Communications Inc., 501 Business 70 East, Columbia, MO 65201.

**Studio:** 501 Business 70 East, Columbia, MO 65201.

**Telephone:** 314-449-0917.

**Technical Facilities:** Channel No. 17 (488-494 MHz). Authorized power: 750-kw max. & 562-kw horizontal visual, 147-kw max. & 112-kw horizontal aural. Antenna: 1130-ft. above av. terrain, 1100-ft. above ground, 1900-ft. above sea level.

Latitude 38° 46' 29"  
Longitude 92° 33' 22"

**Transmitter:** 3.5-mi. W of Jamestown.

**Satellite Earth Stations:** Andrew, 4.5-meter C-band; Andrew, 7.3-meter C-band; AFC, 3.66-meter Ku-band; Andrew receivers.

**News Services:** ABC, Sports News Satellite.

**Ownership:** Stauffer Communications Inc., 100%. See Group Ownership of Television Stations.

**Began Operation:** December 5, 1971. Sale to present owner by Richard E. & Robert H. Koenig approved by FCC Dec. 13, 1984 (*Television Digest*, Vol. 24:43).

**Represented (sales):** Blair Television.

**Represented (legal):** Dow, Lohnes & Albertson.

**Personnel:**

- CARLOS FERNANDEZ, general manager.
- JUDY REICH, program director.
- RON WIDBIN, news director.
- BRAD STROMMEN, chief engineer.
- ALAN PARKER, local sales manager.
- JEAN VIOX, national sales manager.
- SHEILA CARPENTER, promotion director.
- GARY PEEL, business manager.

**Rates:** Not available.

**City of License:** Columbia. **ADI:** Columbia-Jefferson City. **Rank:** 152.

Total Households: © MSI Consumer Market Data as of 1/1/88. TV Homes, TV% and Circulation © 1988 Arbitron. County coverage based on Arbitron study.

Net Weekly Circulation	State County	Total Households	TV Households	Households %
<b>MISSOURI</b>				
<b>50% &amp; Over</b>	Audrain	9,600	9,500	99
	Boone	39,800	39,200	98
	Callaway	11,600	11,400	98
	Cole	21,900	21,700	99
	Cooper	5,400	5,300	98
	Howard	3,600	3,500	97
	Miller	7,900	7,800	99



KMIZ BMPCT-7323 Granted 7/14/71

© American Map Corp., No. 14244

Net Weekly Circulation	State County	Total Households	TV Households	Households %
<b>50% &amp; Over</b>	Moniteau	4,400	4,300	98
	Morgan	5,800	5,700	98
	Osage	4,100	4,000	98
	Randolph	9,800	9,600	98
<b>MISSOURI</b>				
<b>Between 25-49%</b>	Camden	9,700	9,500	98
	Chariton	4,000	3,900	98
	Maries	3,000	2,900	97
	Monroe	3,500	3,500	100
	Pettis	13,900	13,600	98
	Saline	9,400	9,200	98
<b>MISSOURI</b>				
<b>Between 5-24%</b>	Benton	5,300	5,100	96
	Montgomery	4,200	4,100	98
	Phelps	11,900	11,600	97
	Pike	5,900	5,800	98
	Pulaski	11,000	10,800	98
	Ralls	3,500	3,500	100
<b>Station Totals</b>		<b>209,200</b>	<b>205,500</b>	<b>98</b>
<b>Net Weekly Circulation (1988)</b>				<b>109,300</b>
<b>Average Daily Circulation (1988)</b>				<b>50,400</b>

# Missouri—Columbia

## KOMU-TV

Ch. 8

**Network Service:** NBC.

**Licensee:** The Curators of University of Missouri, Columbia, MO 65201.

**Studio:** Hwy. 63 South, Columbia, MO 65201.

**Telephone:** 314-442-1122. **TWX:** 910-760-1444.

**Technical Facilities:** Channel No. 8 (180-186 MHz). Authorized power: 316-kw max. visual, 31.6-kw max. aural. Antenna: 793-ft. above av. terrain, 738-ft. above ground, 1575-ft. above sea level.

Latitude 38° 53' 16"  
Longitude 92° 15' 48"

**Transmitter:** U. of Missouri South Farm, 6.2-mi. SE of Columbia.

**Multichannel TV Sound:** Stereo only.

**Satellite Earth Stations:** Scientific-Atlanta, 4.6-meter; Scientific-Atlanta, 7-meter; RCA, 2.5-meter Ku-band; Harris, 4.5-meter Ku-band; Harris, 6.5-meter; Scientific-Atlanta, Harris receivers.

**News Service:** AP.

**Ownership:** The Curators of the University of Missouri

**Began Operation:** December 21, 1953.

**Represented (sales):** Seltel Inc.

**Represented (legal):** Fisher, Wayland, Cooper & Leader.

### Personnel:

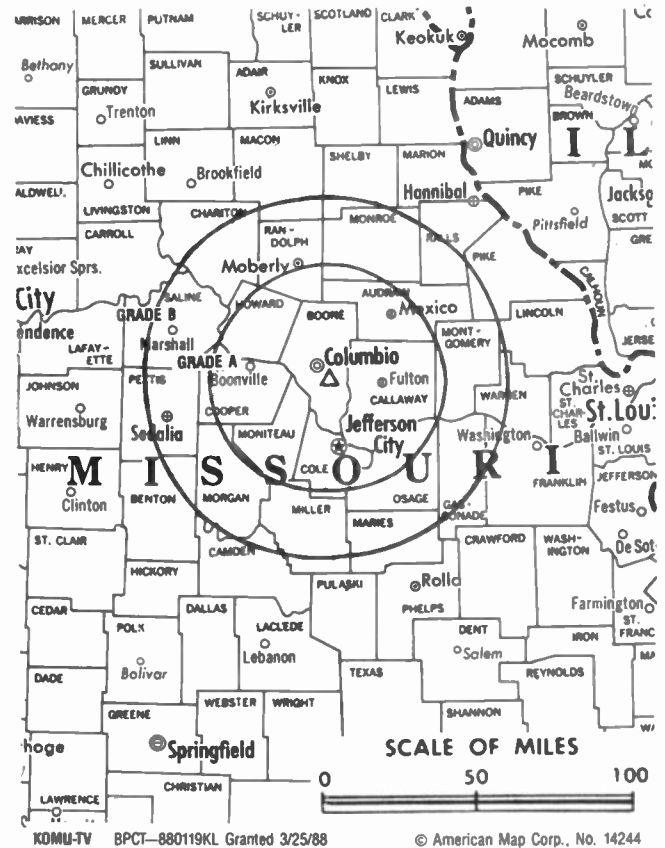
TOM GRAY, general manager.  
DON RUGGLES, sales manager.  
JOHN STRECKER, local sales manager.  
BOB AUSTIN, program director.  
COLLEEN BARTOK, promotion director.  
KENT COLLINS, news director.  
ROGER ALLBEE, operations manager.  
JAMES MOORE, chief engineer.

**Rates:** On request.

**City of License:** Columbia. **ADI:** Columbia-Jefferson City. **Rank:** 152.

Total Households: © MSI Consumer Market Data as of 1/1/88. TV Homes, TV% and Circulation © 1988 Arbitron. County coverage based on Arbitron study.

Net Weekly Circulation	State County	Total Households	TV Households	%
<b>50% &amp; Over</b>	<b>MISSOURI</b>			
	Audrain	9,600	9,500	99
	Boone	39,800	39,200	98
	Callaway	11,600	11,400	98
	Chariton	4,000	3,900	98
	Cole	21,900	21,700	99
	Cooper	5,400	5,300	98
	Howard	3,600	3,500	97
	Maries	3,000	2,900	97
	Miller	7,900	7,800	99



Net Weekly Circulation	State County	Total Households	TV Households	%
<b>50% &amp; Over</b>	Moniteau	4,400	4,300	98
	Monroe	3,500	3,500	100
	Montgomery	4,200	4,100	98
	Morgan	5,800	5,700	98
	Osage	4,100	4,000	98
	Pettis	13,900	13,600	98
	Randolph	9,800	9,600	98
Saline	9,400	9,200	98	
<b>Between 25-49%</b>	<b>MISSOURI</b>			
	Camden	9,700	9,500	98
	Macon	6,300	6,200	98
<b>Between 5-24%</b>	<b>MISSOURI</b>			
	Benton	5,300	5,100	96
	Crawford	7,300	7,100	97
	Gasconade	5,400	5,300	98
	Lincoln	8,500	8,400	99
	Linn	6,300	6,200	98
	Phelps	11,900	11,600	97
	Pike	5,900	5,800	98
Pulaski	11,000	10,800	98	
Ralls	3,500	3,500	100	
Shelby	3,000	3,000	98	
<b>Station Totals</b>		<b>246,000</b>	<b>241,700</b>	<b>98</b>
<b>Net Weekly Circulation (1988)</b>				<b>143,100</b>
<b>Average Daily Circulation (1988)</b>				<b>93,600</b>

# Missouri—Hannibal-Quincy, Illinois

## KHQV-TV

Ch. 7

**Network Service:** CBS.

**Licensee:** Benedek Bcstg. HQA Inc., 510 Maine St., Quincy, IL 62301.

**Studios:** 2333 Palmyra Rd., Hannibal, MO 63401; WCU Bldg., Quincy, IL 62301.

**Telephones:** 217-222-6200, Quincy; 314-221-2762, Hannibal.

**TWX:** 910-246-2204.

**Technical Facilities:** Channel No. 7 (174-180 MHz). Authorized power: 269-kw visual, 48.4-kw aural. Antenna: 890-ft. above av. terrain, 804-ft. above ground, 1539-ft. above sea level.

Latitude 39° 58' 22"  
Longitude 91° 19' 54"

**Transmitter:** Columbus Rd., Quincy, IL.

**Satellite Earth Stations:** Scientific-Atlanta, 4.6-meter C-band; Scientific-Atlanta, 7-meter C-band; AFC, 3.7-meter Ku-band; Harris, 3.5-meter C-band; Harris, Scientific-Atlanta, M/A-Com receivers.

**News Service:** AP.

**Ownership:** Benedek Broadcasting Corp., 100%. See Group Ownership of Television Stations.

**Began Operation:** August 27, 1953. FCC approved sale to present owner by Lee Enterprises Inc. Oct. 30, 1986 (Television Digest, Vol. 26:38).

**Represented (sales):** Katz Television.

**Represented (legal):** Wilner & Scheiner.

**Represented (engineering):** David Steel & Associates.

### Personnel:

LOWELL JOHNSON, general manager.  
RON HELLER, operations/news director.  
TANA KENNY, national sales coordinator.  
TIM THOMPSON, local sales manager.  
NADINE MARTIN, business manager.  
HANK MAYHALL, program/production manager.  
LEE GRAY, chief engineer.  
RON HENDREN, farm director.

**Highest One Hour Rate:** \$2500.

**Highest 30 Sec. Rate:** \$650.

**NETWORK BASE HOURLY RATE:** \$1158.

**City of License:** Hannibal. ADI: Quincy, IL-Hannibal, MO. Rank: 154.

Total Households: © MSI Consumer Market Data as of 1/1/88. TV Homes, TV% and Circulation © 1988 Arbitron. County coverage based on Arbitron study.

Net Weekly Circulation	State County	Total Households	TV Households	%
<b>50% &amp; Over</b>	<b>IOWA</b>			
	Lee	16,600	16,400	99
	Van Buren	3,300	3,200	97
	<b>ILLINOIS</b>			
	Adams	27,300	26,900	99
Brown	2,200	2,100	95	
Cass	5,500	5,400	98	
Hancock	9,400	9,200	98	
Mc Donough	12,800	12,600	98	
Morgan	14,500	14,100	97	
Pike	7,500	7,300	97	
Schuyler	3,200	3,100	97	
Scott	2,300	2,300	100	



KHQV-TV BPCT-4746 Granted 10/9/74 © American Map Corp., 14244

Net Weekly Circulation	State County	Total Households	TV Households	%
<b>50% &amp; Over</b>	<b>MISSOURI</b>			
	Adair	9,300	9,200	99
	Clark	3,000	2,900	97
	Knox	2,100	2,100	100
	Lewis	3,900	3,800	97
	Macon	6,300	6,200	98
	Marion	10,700	10,600	99
	Monroe	3,500	3,500	100
	Pike	5,900	5,800	98
	Ralls	3,500	3,500	100
	Schuyler	2,000	1,900	95
	Scotland	2,100	2,100	100
Shelby	3,000	3,000	98	
<b>Between 25-49%</b>	<b>MISSOURI</b>			
	Audrain	9,600	9,500	99
<b>Between 5-24%</b>	<b>IOWA</b>			
	Davis	3,400	3,400	100
	Des Moines	18,200	18,000	99
	Jefferson	6,400	6,300	98
	<b>MISSOURI</b>			
Lincoln	8,500	8,400	99	
Linn	6,300	6,200	98	
Montgomery	4,200	4,100	98	
Putnam	2,200	2,200	100	
Randolph	9,800	9,600	98	
Sullivan	2,900	2,900	100	
<b>Station Totals</b>		<b>231,400</b>	<b>227,800</b>	<b>98</b>
<b>Net Weekly Circulation (1988)</b>				<b>139,900</b>
<b>Average Daily Circulation (1988)</b>				<b>82,900</b>

# Missouri—Jefferson City

**KNLJ**

**Ch. 25**

(Satellite of KNLC, St. Louis, MO)

**Network Service:** None, independent.

**Licensee:** New Life Evangelistic Center Inc., Rte. 2, Hwy. 54, Box 72, New Bloomfield, MO 65063.

**Studio:** Rte. 2, Hwy. 54, New Bloomfield, MO 65063.

**Telephone:** 314-896-5105.

**Technical Facilities:** Channel No. 25 (536-542 MHz). Authorized power: 2042-kw max. visual, 204.2-kw max. aural. Antenna: 1028-ft. above av. terrain, 916-ft. above ground, 1756-ft. above sea level.

Latitude 38° 42' 16"  
Longitude 92° 05' 20"

**Transmitter:** Hwys. 54 & 232, New Bloomfield.

**Satellite Earth Station:** In operation.

**News Service:** INN.

**Ownership:** New Life Evangelistic Center Inc. See Group Ownership of Television Stations.

**Began Operation:** March 30, 1986.

**Represented (legal):** John Midlen Jr.

**Personnel:**

LARRY RICE, station manager.  
PENNY RICE, sales.

**Highest One Hour Rate:** \$225.

**Highest 30 Sec. Rate:** \$100.

**City of License:** Jefferson City. **ADI:** Columbia-Jefferson City. **Rank:** 152.

Total Households: © MSI Consumer Market Data as of 1/1/88. TV Homes, TV% and Circulation © 1988 Arbitron. County coverage based on Arbitron study.



**BROADCAST & STUDIO PRODUCTS**

UHF, VHF, MMDS and  
ITFS equipment

Turnkey Systems Since 1960

PO Box 68 • White Haven, PA 18661 • 717-443-9575  
1-800-233-6193  
FAX 717-443-9257



Net Weekly Circulation	State County	Total Households	TV Households	%
<b>MISSOURI</b>				
<b>Between 5-24%</b>	Boone	39,800	39,200	98
	Callaway	11,600	11,400	98
	Cole	21,900	21,700	99
	Maries	3,000	2,900	97
	Miller	7,900	7,800	99
	Moniteau	4,400	4,300	98
	Montgomery	4,200	4,100	98
	Morgan	5,800	5,700	98
	Osage	4,100	4,000	98
<b>Station Totals</b>		<b>102,700</b>	<b>101,100</b>	<b>98</b>
<b>Net Weekly Circulation (1988)</b>				<b>10,500</b>
<b>Average Daily Circulation (1988)</b>				<b>3,900</b>

# Missouri—Jefferson City

**KRCG**

Ch. 13

Network Service: CBS.

Licensee: Price Communications Corp.

Studio: Hwy. 54, Jefferson City, MO 65102.

Mailing Address: Box 659, Jefferson City, MO 65102.

Telephone: 314-896-5144. TWX: 910-760-2923.

Technical Facilities: Channel No. 13 (210-216 MHz). Authorized power: 316-kw visual, 47.4-kw aural. Antenna: 1012-ft. above av. terrain, 929-ft. above ground, 1773-ft. above sea level.

Latitude 38° 41' 28"  
Longitude 92° 05' 43"

Transmitter: U.S. Hwy. 54, 2-mi. S of New Bloomfield.

Satellite Earth Stations: Scientific-Atlanta, 7-meter C-band; Scientific-Atlanta, 4.6-meter C-band; M/A-Com, 3.7-meter Ku-band; M/A-Com, Scientific-Atlanta receivers.

News Services: AP, CBS.

Ownership: Price Communications Corp., 100%. See Group Ownership of Television Stations. Note: Sale to Mel Wheeler Inc. pends.

Began Operation: February 13, 1955. Sale to present owner by LDX Broadcast approved by FCC Nov. 15, 1984 (Television Digest, Vol. 24:36). Sale, including former satellite KMOS-TV, Sedalia, MO & KWOS(AM), to Mid-America TV by Jefferson TV Co. (Mrs. W. H. Weldon) approved July 13, 1966 by FCC (Vol. 5:52; 6:29).

Represented (sales): Katz Television.

Represented (legal): Cohn & Marks.

Represented (engineering): Lohnes & Culver.

**Personnel:**

- JOHN DEUSHANE, vice president & general manager.
- DUANE LAMMERS, sales manager.
- JOHN DEUSHANE, national sales manager.
- CLEON CRUM, chief engineer.
- LELAND GORDON, program director.
- ROGER WELLMAN, news director.
- SUSAN HARMON, promotion director.
- YVONNE SUGGETT, business manager.

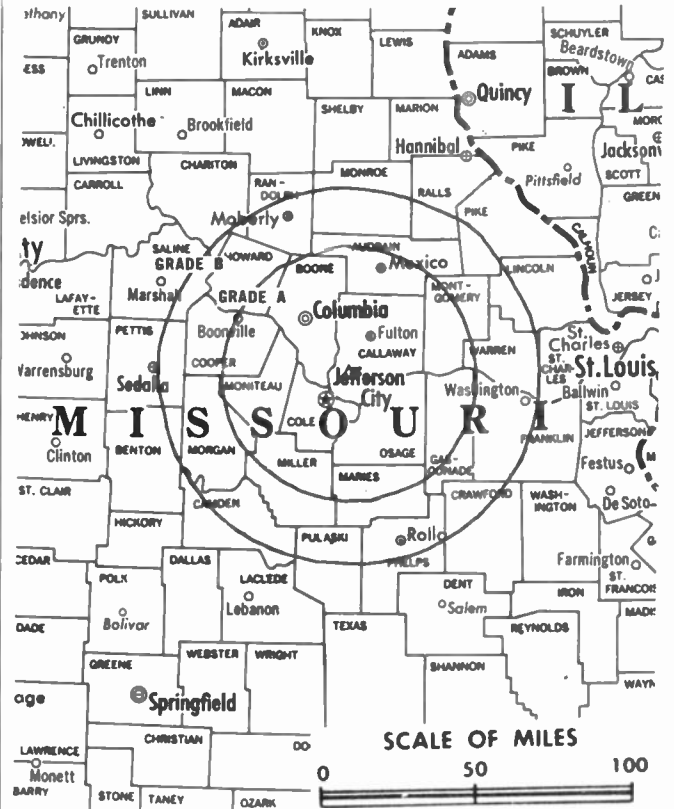
Highest One Hour Rate: \$3000.

Highest 30 Sec. Rate: \$750.

City of License: Jefferson City. ADI: Columbia-Jefferson City. Rank: 152.

Total Households: © MSI Consumer Market Data as of 1/1/88. TV Homes, TV% and Circulation © 1988 Arbitron. County coverage based on Arbitron study.

Net Weekly Circulation	State County	Total Households	TV Households	%
<b>MISSOURI</b>				
<b>50% &amp; Over</b>	Audrain	9,600	9,500	99
	Boone	39,800	39,200	98
	Callaway	11,600	11,400	98
	Chariton	4,000	3,900	98
	Cole	21,900	21,700	99
	Cooper	5,400	5,300	98



KRCG BPCT-811221KE Granted 1/12/82 © American Map Corp., 14244

Net Weekly Circulation	State County	Total Households	TV Households	%
<b>50% &amp; Over</b>	Howard	3,600	3,500	97
	Maries	3,000	2,900	97
	Miller	7,900	7,800	99
	Moniteau	4,400	4,300	98
	Montgomery	4,200	4,100	98
	Morgan	5,800	5,700	98
	Osage	4,100	4,000	98
	Pettis	13,900	13,600	98
	Phelps	11,900	11,600	97
	Randolph	9,800	9,600	98
	Saline	9,400	9,200	98
<b>MISSOURI</b>				
<b>Between 25-49%</b>	Camden	9,700	9,500	98
	Gasconade	5,400	5,300	98
	Monroe	3,500	3,500	100
	Pulaski	11,000	10,800	98
<b>MISSOURI</b>				
<b>Between 5-24%</b>	Benton	5,300	5,100	96
	Crawford	7,300	7,100	97
	Dent	5,700	5,500	96
	Franklin	26,500	26,200	99
	Laclede	10,000	9,800	98
	Lincoln	8,500	8,400	99
	Linn	6,300	6,200	98
	Macon	6,300	6,200	98
	Ralls	3,500	3,500	100
<b>Station Totals</b>		<b>279,300</b>	<b>274,400</b>	<b>98</b>
<b>Net Weekly Circulation (1988)</b>				<b>153,900</b>
<b>Average Daily Circulation (1988)</b>				<b>94,100</b>

# Missouri—Joplin

## KODE-TV

Ch. 12

**Network Service:** ABC.

**Licensee:** Gilmore Broadcasting Corp., 1928 W. 13th St., Joplin, MO 64801.

**Studio:** 1928 W. 13th St., Joplin, MO 64801.

**Mailing Address:** Box 46, Joplin, MO 64801.

**Telephone:** 417-623-7260. **TWX:** 910-774-4516.

**Fax:** 417-623-3736.

**Technical Facilities:** Channel No. 12 (204-210 MHz). Authorized power: 316-kw visual, 63.2-kw aural. Antenna: 1020-ft. above av. terrain, 999-ft. above ground, 2049-ft. above sea level.

Latitude 37° 04' 36"  
Longitude 94° 32' 10"

**Transmitter:** 1928 W. 13th St.

**Satellite Earth Stations:** ADM, 3.7-meter C-band; Andrew, 4.5-meter C-band; Andrew, 7.3-meter C-band; AFC, 3.66-meter Ku-band; Avantek, M/A-Com receivers.

**News Services:** AP, ABC.

**Ownership:** Gilmore Broadcasting Corp., 100%. See Group Ownership of Television Stations.

**Began Operation:** September 26, 1954. Sale to present owner by WSTV Inc. (United Printers & Publishers Inc.) approved by FCC May 23, 1962 (Television Digest, Vol. 2:22). Transfer of Friendly Stations to United Printers and Publishers Inc. from WSTV Inc., original owners, approved by FCC Nov. 8, 1961 (Vol. 17:30, 33; 2:14). Sale to WSTV Inc. by Austin Harrison approved Oct. 21, 1956 (Vol. 12:39, 44).

**Represented (sales):** Blair Television.

**Represented (legal):** Wiley, Rein & Fielding.

**Represented (engineering):** Cohen, Dippell & Everist, P.C.

**Personnel:**

BILL ACKER, general manager.  
GARY HOOD, general sales manager.  
KEN SWISHER, chief engineer.  
AL CROUCH, news director.  
KELLEY SHIELDS, program director.  
BOB SHRYOCK, business manager.

**Highest One Hour Rate:** \$1100.

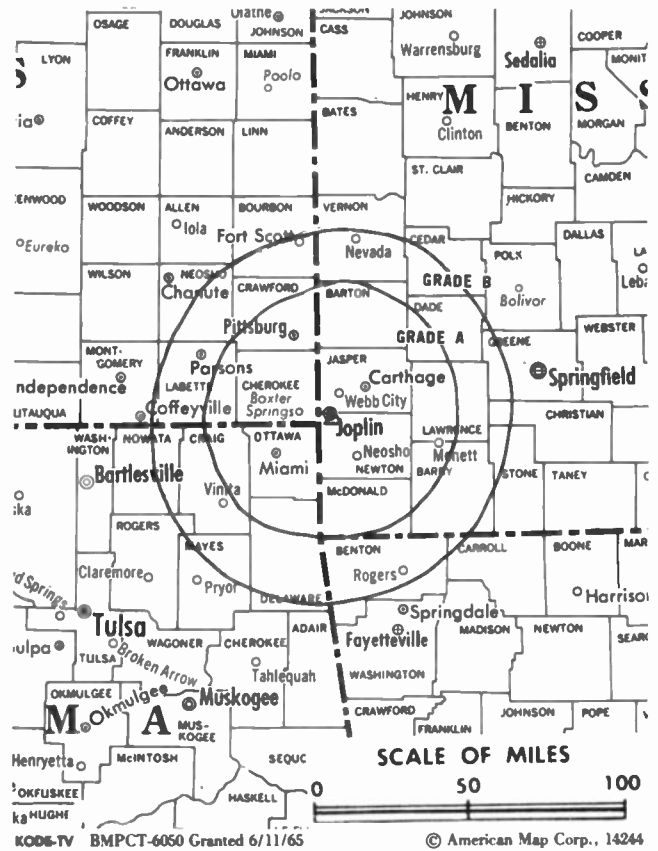
**Highest 30 Sec. Rate:** \$400.

**NETWORK BASE HOURLY RATE:** \$1100.

**City of License:** Joplin. **ADI:** Joplin, MO-Pittsburg, KS. **Rank:** 119.

Total Households: © MSI Consumer Market Data as of 1/1/88. TV Homes, TV% and Circulation © 1988 Arbitron. County coverage based on Arbitron study.

Net Weekly Circulation	State County	Total Households	TV Households	%
<b>50% &amp; Over</b>	<b>KANSAS</b>			
	Allen	6,400	6,300	98
	Bourbon	6,600	6,500	98
	Cherokee	9,100	9,000	99
	Crawford	15,600	15,400	99
	Labette	9,800	9,600	98
	Neosho	7,200	7,100	99
	Wilson	4,800	4,700	98
Woodson	1,800	1,800	100	



Net Weekly Circulation	State County	Total Households	TV Households	%
<b>50% &amp; Over</b>	<b>MISSOURI</b>			
	Barry	10,100	9,900	98
	Barton	4,700	4,600	98
	Jasper	34,500	34,000	99
	Lawrence	11,900	11,700	98
	Mc Donald	6,000	5,900	98
	Newton	16,300	16,100	99
Vernon	7,700	7,500	97	
<b>Between 25-49%</b>	<b>OKLAHOMA</b>			
	Ottawa	13,200	13,100	99
	<b>ARKANSAS</b>			
	Benton	35,300	34,600	98
<b>Between 5-24%</b>	<b>KANSAS</b>			
	Montgomery	16,600	16,300	98
	<b>MISSOURI</b>			
	Dade	3,100	3,100	100
<b>OKLAHOMA</b>				
Delaware	11,100	10,800	97	
<b>Station Totals</b>	<b>ARKANSAS</b>			
	Madison	4,600	4,400	96
	Washington	40,600	39,800	98
	<b>KANSAS</b>			
	Linn	3,400	3,300	97
	<b>MISSOURI</b>			
	Cedar	5,100	5,000	98
	Oregon	4,000	3,800	95
	St Clair	3,400	3,300	97
	<b>OKLAHOMA</b>			
Adair	7,000	6,800	97	
Craig	5,700	5,600	98	
Nowata	4,500	4,500	100	
<b>Station Totals</b>		<b>310,100</b>	<b>304,500</b>	<b>98</b>
<b>Net Weekly Circulation (1988)</b>				<b>173,500</b>
<b>Average Daily Circulation (1988)</b>				<b>105,000</b>



# Missouri—Joplin

**KSNF**

Ch. 16

Network Service: NBC.

Licensee: Tri-State Bcstg. Corp., Box 1393, Joplin, MO 64801.

Studio: 1502 Cleveland Ave., Joplin, MO 64801.

Telephone: 417-781-2345. TWX: 910-774-4520.

Technical Facilities: Channel No. 16 (482-488 MHz). Authorized power: 2600-kw visual, 260-kw aural. Antenna: 1060-ft. above av. terrain, 1017-ft. above ground, 2056-ft. above sea level.

Latitude 37° 04' 33"  
Longitude 94° 33' 16"

Transmitter: 1502 Cleveland Ave.

Satellite Earth Stations: Scientific-Atlanta, 4.6-meter; RCA, 3.2-meter Ku-band; Harris, 6.2-meter Ku-band; Channel Master, M/A-Corn, Scientific-Atlanta receivers.

News Services: AP, NBC.

Ownership: Price Communications Corp., 100%. See Group Ownership of Television Stations.

Began Operation: September 2, 1967. Sale to present owner approved by FCC Feb. 27, 1987. Previous sale to Kansas State Network by Virginia S. Hickey, et al., approved by FCC April 29, 1975. For sale of Kansas State Network, see KSNW(TV), Wichita, KS.

Represented (sales): Katz Television.

Represented (legal): Cohn & Marks.

**Personnel:**

BILL BENGTON, vice president & general manager.  
BILL WARD, general sales manager.  
JIM LOBBEY, operations & production manager.  
MELVIN BROOKS, chief engineer.  
STEVE RUSSELL, news director.

Highest One Hour Rate: \$1500.

Highest 30 Sec. Rate: \$600.

NETWORK BASE HOURLY RATE: \$1000.

City of License: Joplin. AOI: Joplin, MO-Pittsburg, KS. Rank: 119.

Total Households: © MSI Consumer Market Data as of 1/1/88. TV Homes, TV% and Circulation © 1988 Arbitron. County coverage based on Arbitron study.

Net Weekly Circulation	State County	Total Households	TV Households	%
<b>50% &amp; Over</b>	<b>ARKANSAS</b>			
	Benton	35,300	34,600	98
	<b>KANSAS</b>			
	Allen	6,400	6,300	98
	Bourbon	6,600	6,500	98
	Cherokee	9,100	9,000	99
	Crawford	15,600	15,400	99
	Labette	9,800	9,600	98
	Neosho	7,200	7,100	99
	Wilson	4,800	4,700	98
	<b>MISSOURI</b>			
	Barton	4,700	4,600	98
	Jasper	34,500	34,000	99
	Mc Donald	6,000	5,900	98



KSNF BPCT-810615LC Granted 9/10/81

© American Map Corp., 14244

Net Weekly Circulation	State County	Total Households	TV Households	%
<b>50% &amp; Over</b>	Newton	16,300	16,100	99
	Vernon	7,700	7,500	97
	<b>OKLAHOMA</b>			
	Ottawa	13,200	13,100	99
<b>Between 25-49%</b>	<b>KANSAS</b>			
	Elk	1,600	1,600	100
	Montgomery	16,600	16,300	98
	Woodson	1,800	1,800	100
	<b>MISSOURI</b>			
	Barry	10,100	9,900	98
<b>Between 5-24%</b>	<b>OKLAHOMA</b>			
	Delaware	11,100	10,800	97
	<b>ARKANSAS</b>			
	Washington	40,600	39,800	98
	<b>KANSAS</b>			
	Chautauqua	2,300	2,300	100
	<b>MISSOURI</b>			
	Bates	6,100	6,000	98
	Cedar	5,100	5,000	98
	Dade	3,100	3,100	100
Lawrence	11,900	11,700	98	
<b>OKLAHOMA</b>				
	Craig	5,700	5,600	98
	Nowata	4,500	4,500	100
<b>Station Totals</b>		<b>297,700</b>	<b>292,800</b>	<b>98</b>
<b>Net Weekly Circulation (1988)</b>			<b>162,900</b>	
<b>Average Daily Circulation (1988)</b>			<b>97,600</b>	

# Missouri—Kansas City

**KCTV**

Ch. 5

Network Service: CBS.

Licensee: Meredith Corp., Box 5555, Kansas City, MO 64109.

Studio: 4500 Shawnee Mission Pkwy., Fairway, KS 66205.

Telephone: 913-677-5555. TWX: 910-743-4180; 910-743-4181.

Technical Facilities: Channel No. 5 (76-82 MHz). Authorized power: 100-kw visual, 15-kw aural. Antenna: 1131-ft. above av. terrain, 1042-ft. above ground, 2049-ft. above sea level.

Latitude 39° 04' 14"  
Longitude 94° 34' 59"

Transmitter: 125 E. 31st St.

Satellite Earth Stations: In operation; Scientific-Atlanta receivers.

News Services: CNN Headline News, Newscope.

Ownership: Meredith Corp., 100%. See Group Ownership of Television Stations.

Began Operation: September 27, 1953.

Represented (sales): MMT Sales Inc.

Represented (legal): Haley, Bader & Potts.

Represented (engineering): A. D. Ring & Associates, P.C.

**Personnel:**

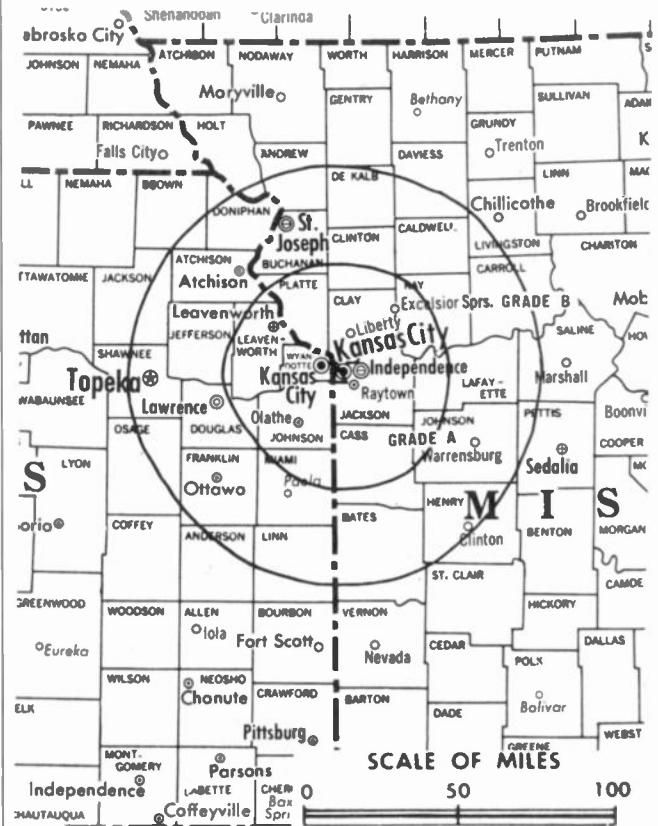
- PHILIP A. JONES, vice president & general manager.
- PAT NORTH, general sales manager.
- ED BRADLEY, national sales manager.
- JOE SNELSON, director of engineering.
- ERWIN PARTHE, station operations director.
- JOAN KOHN, program manager.
- JIM OVERBAY, news director.
- DUKE URIDGE, promotion director.

Rates: Not available.

City of License: Kansas City. ADI: Kansas City. Rank: 28.

Total Households: © MSI Consumer Market Data as of 1/1/88. TV Homes, TV% and Circulation © 1988 Arbitron. County coverage based on Arbitron study.

Net Weekly Circulation	State County	Total Households	TV Households	Households %
<b>50% &amp; Over</b>	<b>KANSAS</b>			
	Anderson	3,400	3,300	97
	Atchison	6,500	6,400	98
	Brown	4,800	4,700	98
	Doniphan	3,400	3,300	97
	Douglas	25,800	25,400	98
	Franklin	8,700	8,600	99
	Jefferson	5,800	5,700	98
	Johnson	120,400	119,800	100
	Leavenworth	18,900	18,700	99
	Linn	3,400	3,300	97
	Miami	8,400	8,300	99
	Wyandotte	64,600	64,000	99
	<b>MISSOURI</b>			
	Andrew	5,300	5,200	98
	Bates	6,100	6,000	98
	Buchanan	32,000	31,600	99
	Caldwell	3,200	3,200	100
	Carroll	4,500	4,400	98
	Cass	19,600	19,400	99
Clay	54,500	54,100	99	
Clinton	6,100	6,000	98	
Daviess	3,400	3,300	97	
De Kalb	3,100	3,000	97	
Gentry	3,100	3,000	97	
Grundy	4,700	4,600	98	
Henry	8,000	7,900	99	
Holt	2,700	2,600	96	



KCTV BMPCT-2317 Granted 10/26/54

© American Map Corp. 14244

Net Weekly Circulation	State County	Total Households	TV Households	Households %
<b>50% &amp; Over</b>	Jackson	248,100	245,100	99
	Johnson	12,800	12,600	98
	Lafayette	11,500	11,400	99
	Linn	6,300	6,200	98
	Livingston	6,000	5,900	98
	Nodaway	7,700	7,600	99
	Platte	19,100	18,900	99
	Ray	8,200	8,100	99
	Saline	9,400	9,200	98
	<b>NEBRASKA</b>	Richardson	4,300	4,200
<b>Between 25-49%</b>	<b>KANSAS</b>			
	Bourbon	6,600	6,500	98
	Clay	3,900	3,800	97
	Geary	10,500	10,400	99
	Morris	2,600	2,500	96
	Osage	6,100	6,000	98
	Riley	20,600	20,200	98
	Saline	20,100	19,900	99
	Shawnee	63,400	62,800	99
	<b>MISSOURI</b>	Adair	9,300	9,200
Benton	5,300	5,100	96	
Chariton	4,000	3,900	98	
Harrison	4,200	4,100	98	
Pettis	13,900	13,600	98	
Vernon	7,700	7,500	97	
<b>Between 5-24%</b>	<b>KANSAS</b>			
	Coffey	3,900	3,800	97
	Dickinson	8,000	7,900	99
	Ellis	10,600	10,500	99
	Jackson	4,400	4,300	98

(Continued on page A-660)

<b>Station Totals</b>	<b>1,022,300</b>	<b>1,009,300</b>	<b>99</b>
<b>Net Weekly Circulation (1988)</b>			<b>740,100</b>
<b>Average Daily Circulation (1988)</b>			<b>426,200</b>

# Missouri—Kansas City

## KMBC-TV

Ch. 9

Network Service: ABC.

Licensee: The Hearst Corp., 1049 Central St., Kansas City, MO 64105.

Studio: 1049 Central St., Kansas City, MO 64105.

Telephone: 816-221-9999. TWX: 910-771-3138.

Technical Facilities: Channel No. 9 (186-192 MHz). Authorized power: 316-kw visual, 42.7-kw aural. Antenna: 1070-ft. above av. terrain, 1023-ft. above ground, 1946-ft. above sea level.

Latitude 39° 05' 02"  
Longitude 94° 30' 57"

Transmitter: 23rd & Topping.

Satellite Earth Stations: Andrew, 7.3-meter C-band; Andrew, 4.5-meter C-band; Sat-Com, 5.5-meter Ku-band; Microdyne, 3.66-meter Ku-band; Andrew, DX Antenna, M/A-Com receivers.

News Services: AP, ABC.

Ownership: The Hearst Corp., 100%. See Group Ownership of Television Stations.

Began Operation: August 1, 1953 as WHB-TV, sharing time with KMBC-TV, operated by Midland Bcstg. Co. On June 9, 1954, FCC approved sale and WHB Bcstg. Co. was changed to KMBC Bcstg. Co. and acquired KMBC-TV-AM & KFRM (Television Digest, Vol. 10:17, 20, 24). Sale to Metropolitan Bcstg. (div. of Metromedia Inc) approved July 26, 1961. Sale to present owner by Metromedia approved by FCC April 1, 1982 (Vol. 21:37; 22:14).

Represented (sales): Katz Television.

Represented (legal): Dempsey & Koplovitz.

### Personnel:

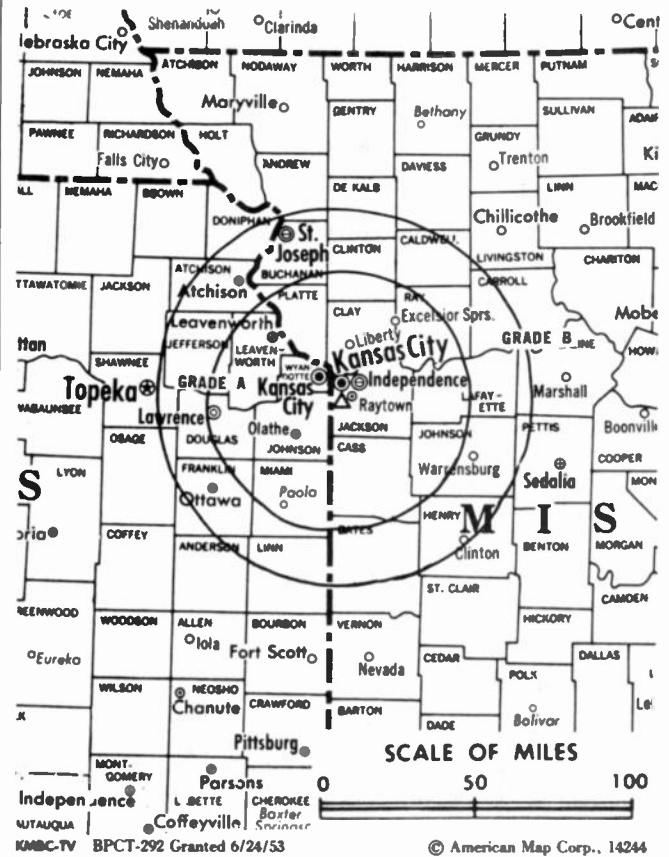
PAUL (DINO) DINOVIK, vice president & general manager.  
CHERYL CRAIGIE-PARKER, general sales manager.  
TRACY BOSCHERT, sales manager.  
JOHN CALVER, promotion director.  
GERALD GOLDEN, business manager.  
PATRICK PATTON, program director.  
BRIAN BRACCO, news director.  
JERRY DIXON, chief engineer.  
TERRI TUCKER, marketing director.  
EVA PINON, traffic/computer operations manager.

Rates: Not available.

City of License: Kansas City. ADI: Kansas City. Rank: 28.

Total Households: © MSI Consumer Market Data as of 1/1/88. TV Homes, TV% and Circulation © 1988 Arbitron. County coverage based on Arbitron study.

Net Weekly Circulation	State County	Total Households	TV Households	Households %
<b>KANSAS</b>				
50% & Over	Anderson	3,400	3,300	97
	Atchison	6,500	6,400	98
	Doniphan	3,400	3,300	97
	Douglas	25,800	25,400	98
	Ellis	10,600	10,500	99
	Franklin	8,700	8,600	99
	Jefferson	5,800	5,700	98
	Johnson	120,400	119,800	100
	Leavenworth	18,900	18,700	99
	Linn	3,400	3,300	97
	Miami	8,400	8,300	99
	Osage	6,100	6,000	98
	Saline	20,100	19,900	99
Wyandotte	64,600	64,000	99	
<b>MISSOURI</b>				
	Andrew	5,300	5,200	98
	Bates	6,100	6,000	98
	Buchanan	32,000	31,600	99
	Caldwell	3,200	3,200	100



Net Weekly Circulation	State County	Total Households	TV Households	Households %
50% & Over	Carroll	4,500	4,400	98
	Cass	19,600	19,400	99
	Chariton	4,000	3,900	98
	Clay	54,500	54,100	99
	Clinton	6,100	6,000	98
	Daviess	3,400	3,300	97
	De Kalb	3,100	3,000	97
	Gentry	3,100	3,000	97
	Grundy	4,700	4,600	98
	Henry	8,000	7,900	99
	Jackson	248,100	245,100	99
	Johnson	12,800	12,600	98
	Lafayette	11,500	11,400	99
	Linn	6,300	6,200	98
	Livingston	6,000	5,900	98
Pettis	13,900	13,600	98	
Platte	19,100	18,900	99	
Ray	8,200	8,100	99	
Saline	9,400	9,200	98	

Net Weekly Circulation	State County	Total Households	TV Households	Households %
<b>KANSAS</b>				
Between 25-49%	Allen	6,400	6,300	98
	Bourbon	6,600	6,500	98
	Brown	4,800	4,700	98
	Clay	3,900	3,800	97
	Cloud	4,700	4,600	98
	Coffey	3,900	3,800	97
	Dickinson	8,000	7,900	99
	Geary	10,500	10,400	99
	Riley	20,600	20,200	98
	Shawnee	63,400	62,800	99
	Trego	1,700	1,700	100

(Continued on page A-660)

<b>Station Totals</b>	<b>1,068,300</b>	<b>1,054,700</b>	<b>99</b>
<b>Net Weekly Circulation (1988)</b>			<b>721,200</b>
<b>Average Daily Circulation (1988)</b>			<b>397,900</b>

# Missouri—Kansas City

## KSHB-TV

Ch. 41

Network Service: Fox.

Licensee: Scripps Howard Inc., 1100 Central Trust Tower, Box 5380, Cincinnati, OH 45201.

Studio: 4720 Oak St., Kansas City, MO 64112.

Telephone: 816-753-4141.

Technical Facilities: Channel No. 41 (632-638 MHz). Authorized power: 1320-kw max. & 1000-kw horizontal visual, 132-kw max. & 100-kw horizontal aural. Antenna: 1060-ft. above av. terrain, 1159-ft. above ground, 2045-ft. above sea level.

Latitude 39° 04' 20"  
Longitude 94° 35' 45"

Transmitter: 3017 Belleview, Kansas City.

Satellite Earth Stations: Microwave General, 6-meter; Harris, 6.1-meter C-band; Microdyne, 3.6-meter Ku-band; Harris, M/A-Com, Scientific-Atlanta receivers.

News Services: AP, CNN.

Ownership: Scripps Howard Broadcasting Co., 100%. See Group Ownership of Television Stations.

Began Operation: September 28, 1970. Transfer of control to Benno C. Schmidt from William D. Grant approved by FCC Dec. 1, 1971. Sale to present owner approved by FCC Sept. 15, 1977 (Television Digest, Vol. 16:50; 17:38).

Represented (sales): Blair Television.

Represented (legal): Baker & Hostetler.

Represented (engineering): Paul Godley Co.

### Personnel:

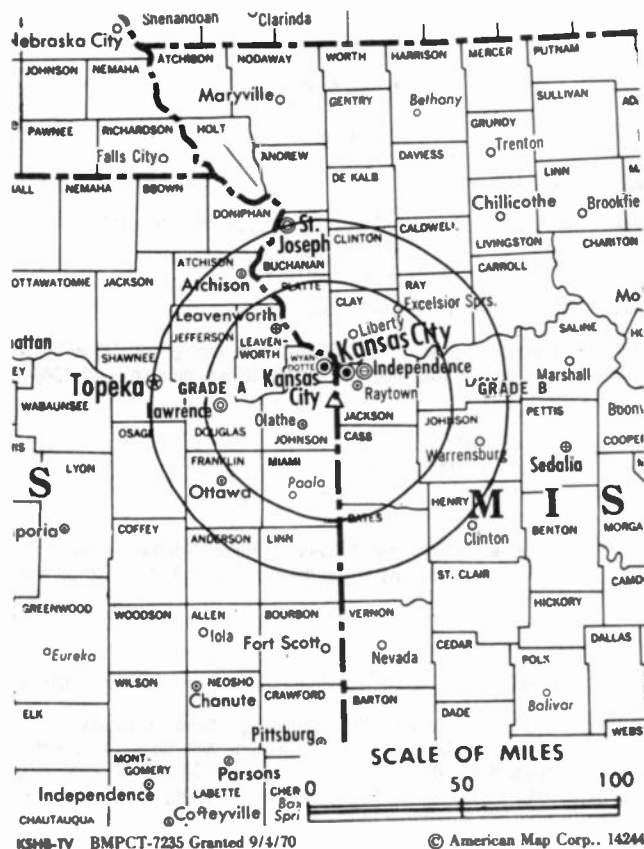
BOB WORMINGTON, vice president & general manager.  
PETER BRAKE, assistant general manager.  
JOANN CAMPO, general sales manager.  
ALAN FUCHSMAN, local sales manager.  
ALEX GEORGE, national sales manager.  
HAROLD DeGOOD, chief engineer.  
TOM CHRISTIANSEN, news director.  
SANDY MARTIN, promotion director.  
BILL HANKINS, business manager.

Rates: Not available.

City of License: Kansas City. ADI: Kansas City. Rank: 28.

Total Households: © MSI Consumer Market Data as of 1/1/88. TV Homes, TV% and Circulation © 1988 Arbitron. County coverage based on Arbitron study.

Net Weekly Circulation	State County	Total Households	TV Households	%
<b>50% &amp; Over</b>	<b>KANSAS</b>			
	Anderson	3,400	3,300	97
	Douglas	25,800	25,400	98
	Edwards	1,700	1,700	100
	Franklin	8,700	8,600	99
	Jefferson	5,800	5,700	98
	Johnson	120,400	119,800	100
	Leavenworth	18,900	18,700	99
	Linn	3,400	3,300	97
	Saline	20,100	19,900	99
	Wyandotte	64,600	64,000	99
	<b>MISSOURI</b>			
	Bates	6,100	6,000	98
	Buchanan	32,000	31,600	99
	Caldwell	3,200	3,200	100
	Cass	19,600	19,400	99
	Clay	54,500	54,100	99
	Clinton	6,100	6,000	98
	De Kalb	3,100	3,000	97
Gentry	3,100	3,000	97	
Jackson	248,100	245,100	99	
Johnson	12,800	12,600	98	



Net Weekly Circulation	State County	Total Households	TV Households	%
<b>50% &amp; Over</b>	Lafayette	11,500	11,400	99
	Platte	19,100	18,900	99
	Ray	8,200	8,100	99
	Saline	9,400	9,200	98
<b>Between 25-49%</b>	<b>KANSAS</b>			
	Allen	6,400	6,300	98
	Atchison	6,500	6,400	98
	Bourbon	6,600	6,500	98
	Brown	4,800	4,700	98
	Cloud	4,700	4,600	98
	Coffey	3,900	3,800	97
	Dickinson	8,000	7,900	99
	Doniphan	3,400	3,300	97
	Ellis	10,600	10,500	99
	Geary	10,500	10,400	99
	Harvey	11,600	11,400	98
	Lyon	14,500	14,200	98
	Miami	8,400	8,300	99
	Morris	2,600	2,500	96
	Osage	6,100	6,000	98
	Pottawatomie	6,000	5,900	98
	Pratt	4,300	4,200	98
	Riley	20,600	20,200	98
Russell	3,600	3,500	97	
Shawnee	63,400	62,800	99	
Wabaunsee	2,500	2,400	96	
<b>MISSOURI</b>				
Andrew	5,300	5,200	98	
Atchison	3,200	3,200	100	
Benton	5,300	5,100	96	
Carroll	4,500	4,400	98	
Daviess	3,400	3,300	97	

(Continued on page A-659)

Station Totals	1,208,100	1,192,200	99
Net Weekly Circulation (1988)		573,700	
Average Daily Circulation (1988)		236,100	

# Missouri—Kansas City

**KYFC**

**Ch. 50**

**Network Service:** None, independent.

**Licensee:** Kansas City Youth For Christ Inc., 4715 Rainbow Blvd., Shawnee Mission, KS 66205.

**Studio:** 4715 Rainbow Blvd., Shawnee Mission, KS 66205.

**Telephone:** 913-262-1700.

**Technical Facilities:** Channel No. 50 (686-692 MHz). Authorized power: 1170-kw max. & 678-kw horizontal visual, 117-kw max. & 67.60-kw horizontal aural. Antenna: 1119-ft. above av. terrain, 1164-ft. above ground, 2049-ft. above sea level.

Latitude 39° 02' 36"  
Longitude 94° 36' 40"

**Transmitter:** 6309 E. 56th St.

**Satellite Earth Stations:** Andrew, 5-meter C-band; Star, 5-meter C-band; Harris receivers.

**News Service:** CNN.

**Ownership:** Kansas City Youth for Christ Inc. Officers: Dr. Al Metsker, exec. dir.; J. Mark Armstrong, Josiah E. Smith, Donald E. Land, Roy M. Adams, Thomas L. Gaskell, Lowell L. Metsker, David R. Heinke, Fred C. Riley, Gayle Ludwig, Bob Schmid.

**Began Operation:** December 15, 1978.

**Represented (legal):** Wiley, Rein & Fielding.

**Personnel:**

RONNIE METSKER, executive director.  
SUE COPLING, program director.  
GEORGE PUJA, marketing director.

**Rates:** Not available.

**City of License:** Kansas City. ADI: Kansas City. Rank: 28.

Total Households: © MSI Consumer Market Data as of 1/1/88. TV Homes, TV% and Circulation © 1988 Arbitron. County coverage based on Arbitron study.

Net Weekly Circulation	State County	Total Households	TV Households	%
<b>Between 25-49%</b>	<b>MISSOURI</b>			
	Carroll	4,500	4,400	98
<b>Between 5-24%</b>	<b>KANSAS</b>			
	Doniphan	3,400	3,300	97
	Franklin	8,700	8,600	99
	Johnson	120,400	119,800	100
	Leavenworth	18,900	18,700	99
	Miami	8,400	8,300	99
Wyandotte	64,600	64,000	99	



KYFC BPCT-4950 Granted 4/29/77 © American Map Corp., 14244

Net Weekly Circulation	State County	Total Households	TV Households	%
<b>Between 5-24%</b>	<b>MISSOURI</b>			
	Bates	6,100	6,000	98
	Caldwell	3,200	3,200	100
	Cedar	5,100	5,000	98
	Clay	54,500	54,100	99
	Clinton	6,100	6,000	98
	Daviess	3,400	3,300	97
	De Kalb	3,100	3,000	97
	Henry	8,000	7,900	99
	Jackson	248,100	245,100	99
	Johnson	12,800	12,600	98
	Lafayette	11,500	11,400	99
Platte	19,100	18,900	99	
Ray	8,200	8,100	99	
<b>Station Totals</b>		<b>618,100</b>	<b>611,700</b>	<b>99</b>
<b>Net Weekly Circulation (1988)</b>			<b>51,500</b>	
<b>Average Daily Circulation (1988)</b>			<b>16,300</b>	

# Missouri—Kansas City

**KZKC**

**Ch. 62**

**Network Service:** None, independent.

**Licensee:** Kansas City Television Ltd., Debtor-in-Possession, 620 Osborne Office Center, Chattanooga, TN 37411.

**Studio:** 2111 Television Place, Kansas City, MO 64126.

**Telephone:** 816-254-6262.

**Technical Facilities:** Channel No. 62 (758-764 MHz). Authorized power: 1660-kw max. & 88.13-kw horizontal visual, 166-kw max. & 8.81-kw horizontal aural. Antenna: 1120-ft. above av. terrain, 1222-ft. above ground, 1969-ft. above sea level.

Latitude 39° 04' 59"  
Longitude 94° 28' 49"

Requests CP for change to Ch. 32, 3581-kw max. visual, 358-kw max. aural, 850-ft. above av. terrain, 819-ft. above ground, 1829-ft. above sea level, lat. 38° 45' 26", long. 94° 26' 03", transmitter to 2.2-mi. N of Peculiar. BPCF-861216K8.

**Transmitter:** 21st St. & Stark Ave.

**Satellite Earth Stations:** Harris, 3-meter C-band; M/A-Com, 3-meter Ku-band; Harris, M/A-Com receivers.

**News Service:** AP.

**Ownership:** Choice Channel 62 Partnership, gen. partner, 49.47%; Kansas City TV 62 Ltd., ltd. partner, 49%; Mary Ellen Moore, ltd. partner, 0.0765%; Nicole Abrams, ltd. partner, 0.0765%. Choice Channel 62 Partnership Ownership: Edward D. Schneiderman, pres., 37.5%; Joseph M. Bemstein, v.p.; Debra L. Slotnick, 25%; David L. Block, 25%; Marvin L. Zembrosky, 12.5%. Kansas City TV 62 Ltd. Ownership: Southern Star Media Corp., gen. partner, 1%; George G. Everhart, gen. partner, 1%; Roberta L. Richardson, ltd. partner, 11.2%; Robert W. Boyd, ltd. partner, 5.6%; 49 other ltd. partners none with as much as 5%.

**Began Operation:** December 7, 1983.

**Represented (sales):** Seltel Inc.

**Represented (legal):** Seymour M. Chase, P.C.

**Represented (engineering):** A. D. Ring & Associates.

**Personnel:**

- BOB HARRIS, general manager.
- JIM McDONALD, general sales manager.
- RICHARD DEUTSCH, national sales manager.
- GREGG FUGATE, chief engineer.
- TODD POWERS, program director.
- JOHN MERTZ, promotion director.

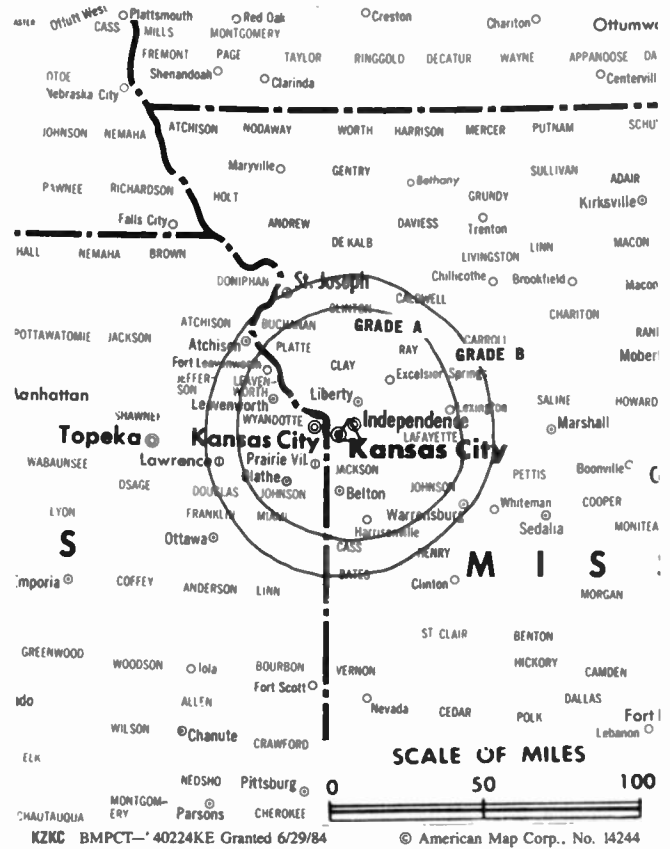
**Highest One Hour Rate:** \$7000.

**Highest 30 Sec. Rate:** \$1000.

**City of License:** Kansas City. **ADI:** Kansas City. **Rank:** 28.

Total Households: © MSI Consumer Market Data as of 1/1/88. TV Homes, TV% and Circulation © 1988 Arbitron. County coverage based on Arbitron study.

Net Weekly Circulation	State County	Total Households	TV Households	%
<b>Between 25-49%</b>	<b>KANSAS</b>			
	Douglas	25,800	25,400	98
	Jefferson	5,800	5,700	98
	Johnson	120,400	119,800	100
	Leavenworth	18,900	18,700	99
	Linn	3,400	3,300	97
	Wyandotte	64,600	64,000	99



Net Weekly Circulation	State County	Total Households	TV Households	%
<b>Between 25-49%</b>	<b>MISSOURI</b>			
	Bates	6,100	6,000	98
	Buchanan	32,000	31,600	99
	Caldwell	3,200	3,200	100
	Carroll	4,500	4,400	98
	Cass	19,600	19,400	99
	Clay	54,500	54,100	99
	Clinton	6,100	6,000	98
	Gentry	3,100	3,000	97
	Jackson	248,100	245,100	99
	Johnson	12,800	12,600	98
	Lafayette	11,500	11,400	99
	Livingston	6,000	5,900	98
	Platte	19,100	18,900	99
Ray	8,200	8,100	99	
Saline	9,400	9,200	98	
<b>Between 5-24%</b>	<b>KANSAS</b>			
	Atchison	6,500	6,400	98
	Doniphan	3,400	3,300	97
	Franklin	8,700	8,600	99
	Miami	8,400	8,300	99
<b>MISSOURI</b>	Daviess	3,400	3,300	97
	De Kalb	3,100	3,000	97
	Harrison	4,200	4,100	98
	Henry	8,000	7,900	99
	Pettis	13,900	13,600	98
<b>Station Totals</b>		<b>742,700</b>	<b>734,300</b>	<b>99</b>
<b>Net Weekly Circulation (1988)</b>				<b>256,400</b>
<b>Average Daily Circulation (1988)</b>				<b>87,100</b>

# Missouri—Kansas City

## WDAF-TV

Ch. 4

**Network Service:** NBC.

**Licensee:** Great American Television & Radio Co. Inc., Signal Hill, Kansas City, MO 64108.

**Studio:** Signal Hill, Kansas City, MO 64108.

**Telephone:** 816-753-4567. **TWX:** 910-771-2047.

**Fax:** 816-932-9202.

**Technical Facilities:** Channel No. 4 (66-72 MHz). Authorized power: 100-kw visual, 20-kw aural. Antenna: 1130-ft. above av. terrain, 1163-ft. above ground, 2049-ft. above sea level.

Latitude 39° 04' 20"  
Longitude 94° 35' 45"

**Transmitter:** Signal Hill.

**Multichannel TV Sound:** Stereo only.

**Satellite Earth Stations:** Transmit/receive 2 Harris, 9.2-meter C-band; Harris receivers.

**AM Affiliate:** WDAF, 5-kw, 610 kHz.

**FM Affiliate:** KYYS, 100-kw, 102.1 MHz (No. 271), 940-ft.

**News Services:** AP, UPI, NIWS, CNN.

**Ownership:** Great American Television & Radio Co. Inc., 100%. See Group Ownership of Television Stations.

**Began Operation:** October 16, 1949. Sale to present owner approved Oct. 2, 1987 (Television Digest, Vol. 27:16, 18, 23, 30, 41). Sale to Taft TV & Radio by Transcontinent Television Corp. approved Feb. 19, 1964 by FCC (Vol. 3:15, 16, 31; 4:8). Sale to Transcontinent by National-Missouri T.V. Inc. (wholly owned by National Theatres & Television Inc.) approved July 13, 1960 (Vol. 16:29). Sale to National Missouri TV Inc. by founding Kansas City Star in compliance with govt. anti-trust consent decree approved April 23, 1958 (Vol. 13:47, 48; 14:17).

**Represented (sales):** TeleRep Inc.

**Represented (legal):** Koteen & Naftalin.

**Personnel:**

- EARL BEALL, vice president & general manager.
- CHERYL KERNS, general sales manager.
- JOHN HEGEDUS, local sales manager.
- GREG BLESSEN, national sales manager.
- BUD TURNER, teleport manager.
- JACK WINTER, chief engineer.
- JOYCE REED, news director.
- ED FULGINITI, program director.
- ANDRE RENAUD II, promotion director.
- THERMAL STEWART, business manager.
- DEBORAH WEBER, manager, public relations & special projects.

**Highest 30 Sec. Rate:** \$5000.

**NETWORK BASE HOURLY RATE:** \$1920.

**City of License:** Kansas City. **ADI:** Kansas City. **Rank:** 28.

Total Households: © MSI Consumer Market Data as of 1/1/88. TV Homes, TV% and Circulation © 1988 Arbitron. County coverage based on Arbitron study.



WDAF-TV BMPCT-6552 Granted 7/7/67 © American Map Corp., 14244

Net Weekly Circulation	State County	Total Households	TV Households	TV Households %
<b>50% &amp; Over</b>	Linn	3,400	3,300	97
	Miami	8,400	8,300	99
	Saline	20,100	19,900	99
	Wyandotte	64,600	64,000	99
	<b>MISSOURI</b>			
	Andrew	5,300	5,200	98
	Bates	6,100	6,000	98
	Buchanan	32,000	31,600	99
	Caldwell	3,200	3,200	100
	Carroll	4,500	4,400	98
	Cass	19,600	19,400	99
	Clay	54,500	54,100	99
	Clinton	6,100	6,000	98
	Daviess	3,400	3,300	97
	De Kalb	3,100	3,000	97
	Gentry	3,100	3,000	97
	Grundy	4,700	4,600	98
	Harrison	4,200	4,100	98
	Henry	8,000	7,900	99
	Holt	2,700	2,600	96
	Jackson	248,100	245,100	99
	Johnson	12,800	12,600	98
	Lafayette	11,500	11,400	99
	Linn	6,300	6,200	98
	Livingston	6,000	5,900	98
	Nodaway	7,700	7,600	99
	Pettis	13,900	13,600	98
	Platte	19,100	18,900	99
	Ray	8,200	8,100	99
	Saline	9,400	9,200	98
	Worth	1,100	1,100	100

(Continued on page A-659)

<b>Station Totals</b>	<b>1,041,900</b>	<b>1,028,500</b>	<b>99</b>
<b>Net Weekly Circulation (1988)</b>			<b>776,100</b>
<b>Average Daily Circulation (1988)</b>			<b>463,200</b>

# Missouri—Poplar Bluff

## KPOB-TV

Ch. 15

(Satellite of WSIL-TV, Harrisburg, IL)

**Network Service:** ABC.

**Licensee:** WSIL-TV Inc., 21 W. Poplar St., Harrisburg, IL 62946.

**Studio:** Oak Grove Community, U.S. Rte. 67.

**Technical Facilities:** Channel No. 15 (476-482 MHz). Authorized power: 389-kw max. & 182-kw horizontal visual, 19.1-kw horizontal aural. Antenna: 600-ft. above av. terrain, 550-ft. above ground, 1050-ft. above sea level.

Latitude	36°	48'	02"
Longitude	90°	27'	03"

**Transmitter:** Oak Grove Community, U.S. Rte. 67.

**Satellite Earth Station:** Gardiner, 6-meter.

**News Service:** AP.

**Ownership:** Mel Wheeler Inc., 100%. See WSIL-TV, Harrisburg, IL.

**Began Operation:** September 2, 1961. Left air Sept. 21, 1966; returned Jan. 14, 1977.

**Represented (sales):** MMT Sales Inc.

**Represented (legal):** Pepper & Corazzini.

**Rates:** Sold in combination with WSIL-TV, Harrisburg, IL.

**Arbitron Data:** Included with parent WSIL-TV, Harrisburg, IL.



**City of License:** Poplar Bluff. **ADI:** Paducah, KY-Cape Girardeau, MO-Harrisburg-Marion, IL. **Rank:** 75.



# Missouri—St. Joseph

**KQTV**

Ch. 2

**Network Service:** ABC.

**Licensee:** Elba Development Corp., 270 Commerce Drive, Rochester, NY 14623.

**Studio:** 40th & Faraon Sts., St. Joseph, MO 64506.

**Mailing Address:** Box 247, Joseph, MO 64506.

**Telephone:** 816-364-2222. **Telex:** 910-777-7872.

**Technical Facilities:** Channel No. 2 (54-60 MHz). Authorized power: 100-kw visual, 20-kw aural. Antenna: 810-ft. above av. terrain, 750-ft. above ground, 1770-ft. above sea level.

Latitude 39° 46' 12"  
Longitude 94° 47' 53"

**Transmitter:** 40th & Faraon Sts.

**Satellite Earth Stations:** 2 ADM, 6.1-meter C-band; RCA, 3-meter Ku-band; Andrew, 7.3-meter C-band; Avcom, M/A-Com, Avantek receivers.

**News Services:** AP, ABC.

**Ownership:** Fabri Development Corp., 100%. See Malcolm I. Glazer in Group Ownership of Television Stations.

**Began Operation:** September 13, 1953. Sale to present owner by Amaturio Group approved by FCC Sept. 10, 1979 (*Television Digest*, Vol. 19:24). Previous sale by ISC Industries approved July 3, 1973 (Vol. 13:29). Sale to ISC by Panax Corp. approved July 2, 1969 (Vol. 8:49; 9:27). Sale by Jesse D. Fine family was approved Aug. 30, 1963 (Vol. 3:12). Sale to Fine family by Kenyon Brown-Bing Crosby group approved Sept. 19, 1957 (Vol. 13:34, 38). Their purchase of the station from Barton Pitts was approved Dec. 31, 1955 (Vol. 11:34, 47, 52).

**Represented (sales):** Katz Television.

**Represented (legal):** Dow, Lohnes & Albertson.

**Represented (engineering):** Lohnes & Culver.

**Personnel:**

- GEORGE LOAR, senior vice president & general manager.
- DENISE DAILEY, general sales manager.
- HEATHER LAMAR, local sales manager.
- BILL STRAIN, director of engineering.
- DAVE TILLERY, news director.
- SALLY PIKE, program director.
- LIBBY CONNOR, promotion director.
- PATTY ZIESEL, business manager.

**Highest 30 Sec. Rate:** \$600.

**NETWORK BASE HOURLY RATE:** \$700.

**City of License:** St. Joseph. **AOI:** St. Joseph. **Rank:** 190.

Total Households: © MSI Consumer Market Data as of 1/1/88. TV Homes, TV% and Circulation © 1988 Arbitron. County coverage based on Arbitron study.

Net Weekly Circulation	State County	Total Households	TV Households	%
<b>50% &amp; Over</b>	<b>KANSAS</b>			
	Brown	4,800	4,700	98
	Doniphan	3,400	3,300	97
	<b>MISSOURI</b>			
	Andrew	5,300	5,200	98
	Atchison	3,200	3,200	100
	Buchanan	32,000	31,600	99
	Clinton	6,100	6,000	98
	Daviess	3,400	3,300	97
	De Kalb	3,100	3,000	97



KQTV BPC2-2219 Granted 12/4/56

© American Map Corp., No. 14244

Net Weekly Circulation	State County	Total Households	TV Households	%
<b>50% &amp; Over</b>	Gentry	3,100	3,000	97
	Grundy	4,700	4,600	98
	Harrison	4,200	4,100	98
	Holt	2,700	2,600	96
	Nodaway	7,700	7,600	99
	Worth	1,100	1,100	100
	<b>NEBRASKA</b>			
	Richardson	4,300	4,200	98
<b>Between 25-49%</b>	<b>KANSAS</b>			
	Atchison	6,500	6,400	98
	Nemaha	4,200	4,100	98
	<b>MISSOURI</b>			
	Livingston	6,000	5,900	98
<b>Between 5-24%</b>	<b>IOWA</b>			
	Ringgold	2,400	2,400	100
	<b>KANSAS</b>			
	Jackson	4,400	4,300	98
	Jefferson	5,800	5,700	98
	Johnson	120,400	119,800	100
	Leavenworth	18,900	18,700	99
	<b>MISSOURI</b>			
	Caldwell	3,200	3,200	100
	Mercer	1,700	1,700	100
Platte	19,100	18,900	99	
Saline	9,400	9,200	98	
	<b>NEBRASKA</b>			
	Pawnee	1,500	1,500	100
<b>Station Totals</b>		<b>292,600</b>	<b>289,300</b>	<b>99</b>
<b>Net Weekly Circulation (1988)</b>				<b>99,900</b>
<b>Average Daily Circulation (1988)</b>				<b>57,100</b>

# Missouri—St. Joseph

**KTAJ**

**Ch. 16**

**Network Service:** None, independent.

**Licensee:** All American TV Inc., 3047 Joy St., West Covina, CA 91791.

**Studio:** 1.5-mi. SW of intersection of Hwy. 31 & Rte. E, near Gower.

**Telephone:** 714-641-3222.

**Technical Facilities:** Channel No. 16 (482-488 MHz). Authorized power: 5000-kw max. visual, 500-kw max. aural. Antenna: 507-ft. above av. terrain, 463-ft. above ground, 1448-ft. above sea level.

Latitude 39° 39' 03"  
Longitude 94° 40' 11"

Holds CP for change to 1071-ft. above av. terrain, 1027-ft. above ground, 2012-ft. above sea level. BPCT-880523KJ.

**Transmitter:** 1.5-mi. SW of intersection of Hwy. 31 & Rte. E, near Gower.

**Ownership:** All America TV Inc. See Group Ownership of Television Stations.

**Began Operation:** October 7, 1986.

**Represented (legal):** May & Dunne, Chartered.

**Represented (engineering):** Smith & Powstenko.

**Personnel:**

GENE SEIBEL, station manager.

**City of License:** St. Joseph. **ADI:** St. Joseph. **Rank:** 190.

Total Households: © MSI Consumer Market Data as of 1/1/88. TV Homes, TV% and Circulation © 1988 Arbitron. County coverage based on Arbitron study.



Net Weekly Circulation	State County	Total Households	TV Households	%
<b>MISSOURI</b>				
Between 5-24%	De Kalb	3,100	3,000	97
<b>Station Totals</b>		<b>3,100</b>	<b>3,000</b>	<b>97</b>
<b>Net Weekly Circulation (1988)</b>				<b>2,400</b>
<b>Average Daily Circulation (1988)</b>				<b>1,000</b>

# Missouri—St. Louis

**KDNL-TV**

Ch. 30

Network Service: Fox.

Licensee: KDNL Inc.

Studio: 1215 Cole St., St. Louis, MO 63106.

Telephone: 314-436-3030.

Technical Facilities: Channel No. 30 (566-572 MHz). Authorized power: 2190-kw max. & 1950-kw horizontal visual, 218.5-kw aural. Antenna: 1135-ft. above av. terrain, 1155-ft. above ground, 1649-ft. above sea level.

Latitude 38° 34' 48"  
Longitude 90° 19' 43"

Transmitter: Kenrick Seminary Grounds, Shrewsbury, MO.

Multichannel TV Sound: Stereo only.

Satellite Earth Stations: Scientific-Atlanta, 5-meter C-band; RCA Americom, 3.7-meter Ku-band; Scientific-Atlanta, M/A-Corn receivers.

News Service: AP.

Ownership: Cox Enterprises Inc., 100%. See Group Ownership of Television Stations.

Began Operation: June 8, 1969. Sale to present owner by Evans Bcstg. approved by FCC Nov. 25, 1981 (Television Digest, Vol. 21:10).

Represented (sales): MMT Sales Inc.

Represented (legal): Dow, Lohnes & Albertson.

Represented (engineering): Cohen, Dippell & Everist, P.C.

**Personnel:**

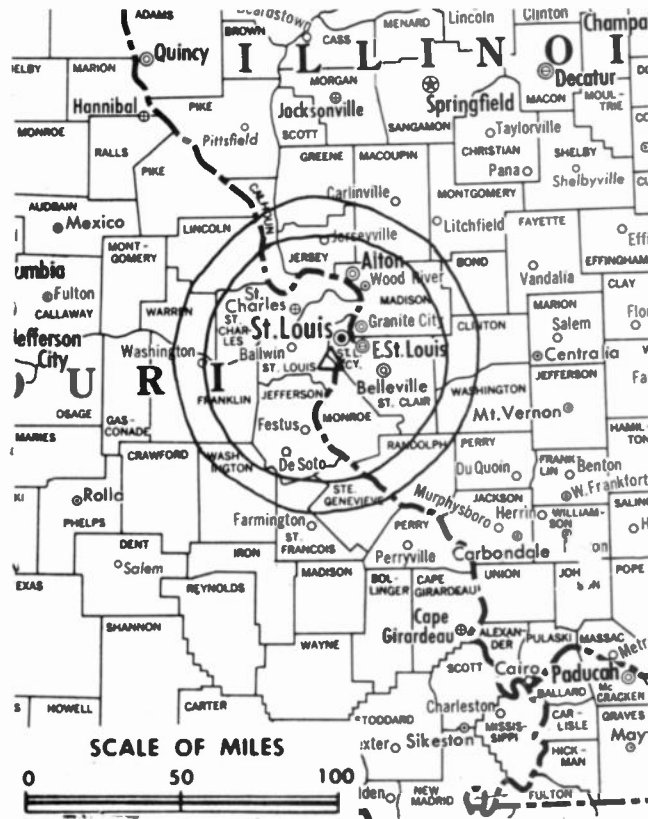
- WILLIAM VIANDS, vice president & general manager.
- BILL TYNAN, general sales manager.
- KAREN HENIGER, national sales manager.
- GREGORY A. ZEIGER, local sales manager.
- JIM WITHERS, director of station operations.
- JAMES K. LOWERY, chief engineer.
- ROBERT WEST, program director.
- WILMA MATTA, business manager.
- MARY PAT O'NEILL, traffic manager.
- SUSAN COLEMAN, research director.

Highest 30 Sec. Rate: \$1000.

City of License: St. Louis. ADI: St. Louis. Rank: 18.

Total Households: © MSI Consumer Market Data as of 1/1/88. TV Homes, TV% and Circulation © 1988 Arbitron. County coverage based on Arbitron study.

Net Weekly Circulation	State County	Total Households	TV Households	%
<b>50% &amp; Over</b>	<b>ILLINOIS</b>			
	Greene	6,200	6,100	98
	Jersey	7,300	7,100	97
	St Clair	95,200	93,400	98
	<b>MISSOURI</b>			
Jefferson	54,300	53,900	99	
St Louis	360,800	357,000	99	
St Louis City	170,000	168,200	99	
<b>Between 25-49%</b>	<b>ILLINOIS</b>			
	Bond	6,200	6,000	97
	Clinton	12,000	11,800	98
	Macoupin	19,900	19,500	98
	Madison	93,900	92,600	99
	Marion	17,900	17,500	98
	Monroe	7,700	7,500	97



KDNL-TV BPCT-790629KI Granted 10/30/79 © American Map Corp., 14244

Net Weekly Circulation	State County	Total Households	TV Households	%
<b>Between 25-49%</b>	Montgomery	12,400	12,100	98
	Randolph	12,800	12,500	98
	Washington	6,000	5,800	97
<b>MISSOURI</b>	Crawford	7,300	7,100	97
	Franklin	26,500	26,200	99
	Iron	4,000	3,900	97
	Lincoln	8,500	8,400	99
	Marion	10,700	10,600	99
	Montgomery	4,200	4,100	98
	Perry	6,100	6,000	98
	Phelps	11,900	11,600	97
	Pike	5,900	5,800	98
	St Charles	59,000	58,500	99
	Ste Genevieve	5,500	5,400	98
	St Francois	16,400	16,200	99
	Warren	6,100	6,000	98
	Washington	6,600	6,500	98
<b>ILLINOIS</b>	Calhoun	2,100	2,000	95
	Clay	6,200	5,900	95
	Fayette	8,500	8,200	96
	Jackson	24,100	23,400	97
	Jefferson	16,000	15,500	97
	Morgan	14,500	14,100	97
	Perry	9,100	8,800	97
Pike	7,500	7,300	97	
<b>MISSOURI</b>	Callaway	11,600	11,400	98
	Madison	4,500	4,400	98
	Wayne	4,800	4,700	98
<b>Station Totals</b>		<b>1,170,200</b>	<b>1,153,000</b>	<b>99</b>
<b>Net Weekly Circulation (1988)</b>			<b>525,600</b>	
<b>Average Daily Circulation (1988)</b>			<b>202,300</b>	

# Missouri—St. Louis

**KMOV**

Ch. 4

Network Service: CBS.

Licensee: Viacom Broadcasting of Missouri Inc., One Memorial Dr., St. Louis, MO 63102.

Studio: One Memorial Dr., St. Louis, MO 63102.

Telephone: 314-621-4444. TWX: 910-761-1024.

Telex: 44-7419.

Fax: 314-444-1859.

Technical Facilities: Channel No. 4 (66-72 MHz). Authorized power: 100-kw visual, 15-kw aural. Antenna: 1110-ft. above av. terrain, 1214-ft. above ground, 1649-ft. above sea level.

Latitude 38° 31' 47"  
Longitude 90° 17' 58"

Transmitter: 1900 Ave. H (Reavis Barracks Rd.), Lemay, MO.

Satellite Earth Stations: Scientific-Atlanta, 4.6-meter C-band; Scientific-Atlanta, 7-meter C-band; Vertex, 6.1-meter C-band; Vertex, 4.6-meter Ku-band; Scientific-Atlanta, Andrew receivers.

News Services: AP, CNN.

Ownership: Viacom Broadcasting, 100%. See Group Ownership of Television Stations.

Began Operation: July 8, 1954 as KWK-TV. Sale to present owner by CBS Inc. approved by FCC April 4, 1986 (Television Digest, Vol. 25:43, 49; 26:4, 6). Sale to CBS by group which included Robert T. Convey, Globe-Democrat Publishing Co. (Newhouse) and KTSP Inc. approved Oct. 30, 1957 by FCC, but did not begin operation as KMOX-TV until March 16, 1958 (Vol. 13:36, 43, 44, 48; 14:1, 2, 9).

Represented (sales): TeleRep Inc.

**Personnel:**

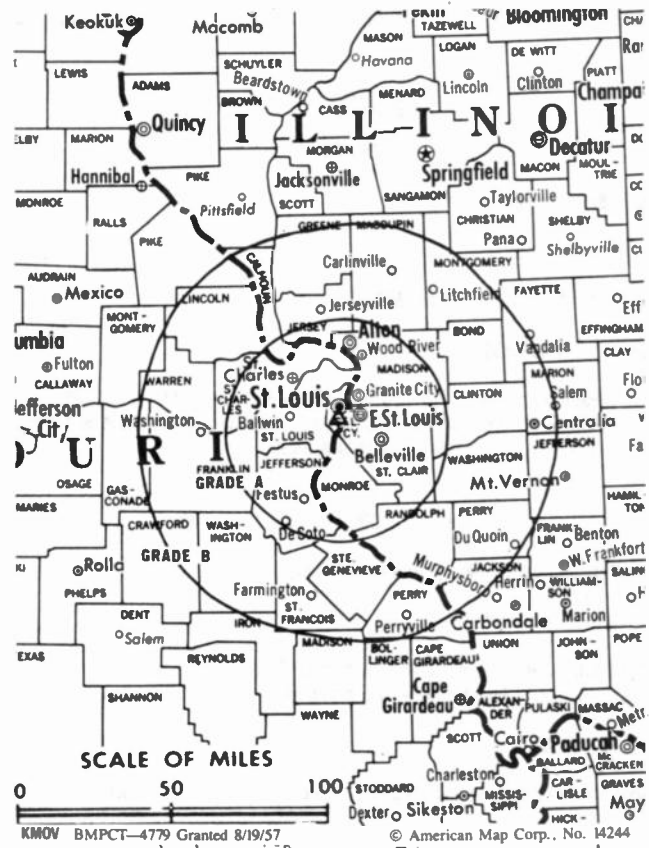
- ALLAN COHEN, vice president & general manager.
- PEGGY MILNER, business manager.
- ROBERT GRISSOM, general sales manager.
- JIM THEISS, national sales manager.
- MARK DORSEY, local sales manager.
- AL HOLZER, director of news.
- KERRY GARCIA, traffic manager.
- JULIE HEBERER, associate business manager.
- WILBUR ALLMEYER, engineer in charge.
- JIM ROTHSCHILD, director of operations.
- CHARLOTTE OTTLEY, director of community affairs.

Rates: On request.

City of License: St. Louis. ADI: St. Louis. Rank: 18.

Total Households: © MSI Consumer Market Data as of 1/1/88. TV Homes, TV% and Circulation © 1988 Arbitron. County coverage based on Arbitron study.

Net Weekly Circulation	State County	Total Households	TV Households	%
<b>50% &amp; Over</b>	<b>ILLINOIS</b>			
	Bond	6,200	6,000	97
	Calhoun	2,100	2,000	95
	Clinton	12,000	11,800	98
	Fayette	8,500	8,200	96
	Greene	6,200	6,100	98
	Jefferson	16,000	15,500	97
	Jersey	7,300	7,100	97
	Macoupin	19,900	19,500	98
	Madison	93,900	92,600	99
	Marion	17,900	17,500	98
	Monroe	7,700	7,500	97
	Montgomery	12,400	12,100	98
	Perry	9,100	8,800	97
	Randolph	12,800	12,500	98
	St Clair	95,200	93,400	98
	Washington	6,000	5,800	97
	<b>MISSOURI</b>			
	Crawford	7,300	7,100	97
Dent	5,700	5,500	96	
Franklin	26,500	26,200	99	
Iron	4,000	3,900	97	



Net Weekly Circulation	State County	Total Households	TV Households	%
<b>50% &amp; Over</b>	Jefferson	54,300	53,900	99
	Lincoln	8,500	8,400	99
	Montgomery	4,200	4,100	98
	Perry	6,100	6,000	98
	Pike	5,900	5,800	98
	St Charles	59,000	58,500	99
	Ste Genevieve	5,500	5,400	98
	St Francois	16,400	16,200	99
	St Louis	360,800	357,000	99
	Warren	6,100	6,000	98
	Washington	6,600	6,500	98
	St Louis City	170,000	168,200	99
	<b>Between 25-49%</b>	<b>ILLINOIS</b>		
Pike		7,500	7,300	97
<b>MISSOURI</b>				
Audrain		9,600	9,500	99
Butler		15,000	14,600	97
Gasconade	5,400	5,300	98	
Maries	3,000	2,900	97	
<b>Between 5-24%</b>	<b>ILLINOIS</b>			
	Adams	27,300	26,900	99
	Clay	6,200	5,900	95
	Jackson	24,100	23,400	97
	Morgan	14,500	14,100	97
	Scott	2,300	2,300	100
	<b>MISSOURI</b>			
	Boone	39,800	39,200	98
	Callaway	11,600	11,400	98
	Cole	21,900	21,700	99
Madison	4,500	4,400	98	
Osage	4,100	4,000	98	
Phelps	11,900	11,600	97	
Reynolds	2,900	2,800	96	
Wayne	4,800	4,700	98	
<b>Station Totals</b>		<b>1,296,500</b>	<b>1,277,100</b>	<b>99</b>
<b>Net Weekly Circulation (1988)</b>			<b>980,300</b>	
<b>Average Daily Circulation (1988)</b>			<b>577,500</b>	

# Missouri—St. Louis

**KNLC**

**Ch. 24**

**(Operates satellite KNLJ, Jefferson City, MO)**

**Network Service:** None, independent.

**Licensee:** New Life Evangelistic Center Inc., 1411 Locust St., St. Louis, MO 63103.

**Studio:** 1411 Locust St., St. Louis, MO 63103.

**Mailing Address:** Box 924, St. Louis, MO 63188.

**Telephone:** 314-436-2424.

**Technical Facilities:** Channel No. 24 (530-536 MHz). Authorized power: 3090-kw max. visual, 309-kw max. aural. Antenna: 1000-ft. above av. terrain, 706-ft. above ground, 1621-ft. above sea level.

Latitude 38° 21' 40"  
Longitude 90° 32' 58"

**Transmitter:** 6091 Tower Rd., House Springs.

**Ownership:** New Life Evangelistic Center Inc. See Group Ownership of Television Stations.

**Began Operation:** September 12, 1982.

**Represented (legal):** John Midlen Jr.

**Personnel:**  
JUDY REDLICH, acting general manager & program director.

**Rates:** Not available.

**City of License:** St. Louis. **AOI:** St. Louis. **Rank:** 18.

Total Households: © MSI Consumer Market Data as of 1/1/88. TV Homes, TV% and Circulation © 1988 Arbitron. County coverage based on Arbitron study.

Net Weekly Circulation	State County	Total Households	TV Households	Households %
<b>Between 5-24%</b>	<b>ILLINOIS</b>			
	Randolph	12,800	12,500	98
	St Clair	95,200	93,400	98
	<b>MISSOURI</b>			
	Crawford	7,300	7,100	97
	Franklin	26,500	26,200	99
	Iron	4,000	3,900	97
	Jefferson	54,300	53,900	99
	Lincoln	8,500	8,400	99
	Montgomery	4,200	4,100	98



Net Weekly Circulation	State County	Total Households	TV Households	Households %
<b>Between 5-24%</b>	Reynolds	2,900	2,800	96
	St Charles	59,000	58,500	99
	St Louis	360,800	357,000	99
	Warren	6,100	6,000	98
	Washington	6,600	6,500	98
	St Louis City	170,000	168,200	99
<b>Station Totals</b>		<b>818,200</b>	<b>808,500</b>	<b>99</b>
<b>Net Weekly Circulation (1988)</b>				<b>59,800</b>
<b>Average Daily Circulation (1988)</b>				<b>16,400</b>

# Missouri—St. Louis

## KPLR-TV

Ch. 11

**Network Service:** None, independent.

**Licensee:** Koplars Communications Inc., 4935 Lindell Blvd., St. Louis, MO 63108.

**Studio:** 4935 Lindell Blvd., St. Louis, MO 63108.

**Telephone:** 314-367-7211. **TWX:** 910-761-1093.

**Fax:** 314-454-6428.

**Technical Facilities:** Channel No. 11 (198-204 MHz). Authorized power: 316-kw visual, 55-kw aural. Antenna: 1007-ft. above av. terrain, 1214-ft. above ground, 1506-ft. above sea level.

Latitude 38° 31' 47"  
Longitude 90° 17' 58"

**Transmitter:** Reavis Barracks Rd. & Ave. H, Lemay, MO.

**Multichannel TV Sound:** Stereo only.

**Satellite Earth Stations:** Transmit/receive Harris, 9.1-meter C-band; Harris, 11-meter C-band; Simulcast, 5-meter C-band; Microdyne, 3.66-meter Ku-band; Harris, Microdyne, Gardiner, M/A-Com receivers.

**News Services:** AP, CNN, UPI.

**Ownership:** Koplars Communications Inc., 100%. See Group Ownership of Television Stations.

**Began Operation:** April 28, 1959.

**Represented (sales):** Petry Television Inc.

**Represented (legal):** Koteen & Naftalin.

**Represented (engineering):** Jules Cohen & Associates.

### Personnel:

TED KOPLAR, president.  
BARRY BAKER, senior vice president & director, broadcast division.  
LARRY MARCUS, vice president of business affairs.  
JIM WRIGHT, vice president of operations.  
GREG FILANDRINOS, director of sales.  
DENNY VAN VALKENBURGH, national sales manager.  
TIM MCKERNAN, local sales manager.  
BOB O'BOYLE, director of creative services.  
DAN NEUMANN, business manager.  
HOWARD STEVENS, director of programming.  
JIM WINKLE, production manager.  
GIL ENGLER, news director.  
WADE LINK, director of design.  
JAN PENDLETON, traffic manager.  
KIM COVINGTON, public affairs director.

**Highest 30 Sec. Rate:** \$3000.

**City of License:** St. Louis. **ADI:** St. Louis. **Rank:** 18.

Total Households: © MSI Consumer Market Data as of 1/1/88. TV Homes, TV% and Circulation © 1988 Arbitron. County coverage based on Arbitron study.

Net Weekly Circulation	State County	Total Households	TV Households	%
<b>50% &amp; Over</b>	<b>ILLINOIS</b>			
	Bond	6,200	6,000	97
	Calhoun	2,100	2,000	95
	Clinton	12,000	11,800	98
	Fayette	8,500	8,200	96
	Greene	6,200	6,100	98
	Jersey	7,300	7,100	97
	Macoupin	19,900	19,500	98
	Madison	93,900	92,600	99
	Marion	17,900	17,500	98
	Monroe	7,700	7,500	97
	Montgomery	12,400	12,100	98
	Perry	9,100	8,800	97
	Randolph	12,800	12,500	98



KPLR-TV BMPCT-5230 Granted 1/21/59

© American Map Corp., 14244

Net Weekly Circulation	State County	Total Households	TV Households	%
<b>50% &amp; Over</b>	St Clair	95,200	93,400	98
	Scott	2,300	2,300	100
	Washington	6,000	5,800	97
	<b>MISSOURI</b>			
	Crawford	7,300	7,100	97
	Franklin	26,500	26,200	99
	Jefferson	54,300	53,900	99
	Lincoln	8,500	8,400	99
	Montgomery	4,200	4,100	98
	Perry	6,100	6,000	98
	Pike	5,900	5,800	98
	St Charles	59,000	58,500	99
	St Genevieve	5,500	5,400	98
St Francois	16,400	16,200	99	
St Louis	360,800	357,000	99	
Warren	6,100	6,000	98	
Washington	6,600	6,500	98	
St Louis City	170,000	168,200	99	

Net Weekly Circulation	State County	Total Households	TV Households	%
<b>Between 25-49%</b>	<b>ILLINOIS</b>			
	Adams	27,300	26,900	99
	Christian	14,300	14,000	98
	Clay	6,200	5,900	95
	Effingham	12,300	11,800	96
	Franklin	18,000	17,500	97
	Jackson	24,100	23,400	97
	Jefferson	16,000	15,500	97
	Morgan	14,500	14,100	97
	Pike	7,500	7,300	97
	Richland	7,200	7,000	97
	Sangamon	74,900	73,200	98
	<b>MISSOURI</b>			
	Audrain	9,600	9,500	99
	Butler	15,000	14,600	97

(Continued on page A-660)

<b>Station Totals</b>	<b>1,515,700</b>	<b>1,490,800</b>	<b>98</b>
<b>Net Weekly Circulation (1988)</b>			<b>857,500</b>
<b>Average Daily Circulation (1988)</b>			<b>396,900</b>

# Missouri—St. Louis

**KSDK**

Ch. 5

**Network Service:** NBC.

**Licensee:** Multimedia KSDK Inc.

**Studio:** Television Plaza, 1000 Market St., St. Louis, MO 63101.

**Telephone:** 314-421-5055. TWX: 910-761-1037.

**Technical Facilities:** Channel No. 5 (76-82 MHz). Authorized power: 100-kw visual, 20-kw aural. Antenna: 1090-ft. above av. terrain, 1159-ft. above ground, 1649-ft. above sea level.

Latitude 38° 34' 05"  
Longitude 90° 19' 55"

**Transmitter:** 6871 Heege Rd., St. Louis County, MO.

**Multichannel TV Sound:** Stereo only.

**Satellite Earth Stations:** Transmit/receive; Harris, 6.1-meter Ku-band & 2.3-meter Ku-band; Harris, 3-meter Ku-band; Anixter-Mark, 5-meter C-band; RCA, 3.7-meter Ku-band; Comtech, Microdyne receivers.

**News Services:** AP, UPI, NBC.

**Ownership:** Multimedia Broadcasting Co., 100%. See Group Ownership of Television Stations.

**Began Operation:** February 8, 1947. Assignment of license to present owner by Pulitzer Publishing approved by FCC Feb. 17, 1983 (Television Digest, Vol. 21:12; 22:1; 23:8).

**Represented (sales):** Katz Television.

**Represented (legal):** Dow, Lohnes & Albertson.

**Represented (engineering):** Jules Cohen & Associates.

**Personnel:**

- WILLIAM L. BOLSTER, vice president & general manager.
- EDWARD J. PIETTE, director of broadcast operations.
- EUNICE BECKWITH, manager of community affairs.
- WILLIAM J. KATSAFANAS, general sales manager.
- MARYANNE BRANDMEIER, national sales manager.
- ROBERT DREWEL, local sales manager.
- RICHARD BRASE, director of advertising & promotion.
- TERRY DOLL, public relations.
- RON TURNER, director of news.
- EUGENE HILL, director of engineering.
- TERRI MATTHEWS, research & marketing manager.

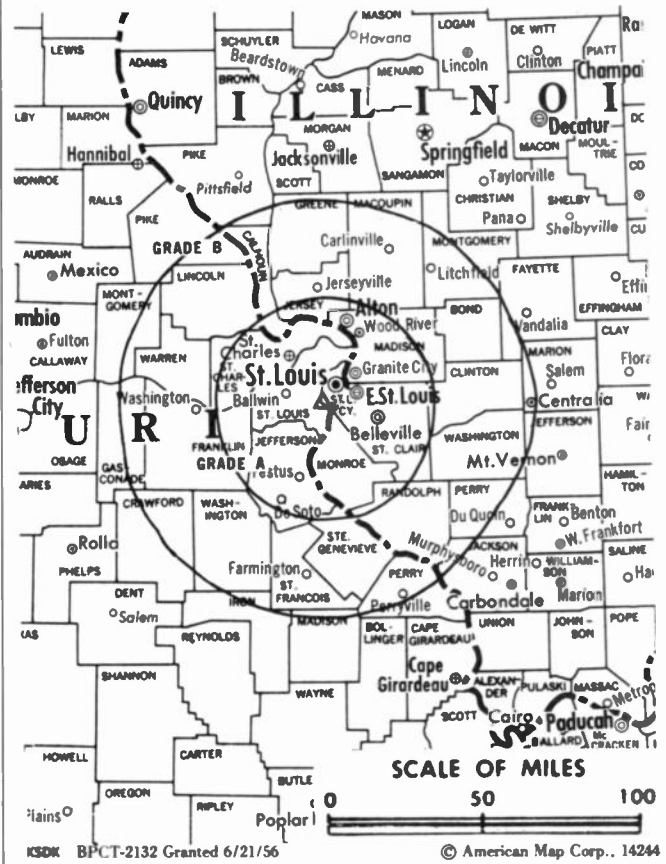
**Rates:** On request.

**NETWORK BASE HOURLY RATE:** \$2350.

**City of License:** St. Louis. **ADI:** St. Louis. **Rank:** 18.

Total Households: © MSI Consumer Market Data as of 1/1/88. TV Homes, TV% and Circulation © 1988 Arbitron. County coverage based on Arbitron study.

Net Weekly Circulation	State County	Total Households	TV Households	%
<b>50% &amp; Over</b>	<b>ILLINOIS</b>			
	Bond	6,200	6,000	97
	Calhoun	2,100	2,000	95
	Clinton	12,000	11,800	98
	Fayette	8,500	8,200	96
	Greene	6,200	6,100	98
	Jefferson	16,000	15,500	97
	Jersey	7,300	7,100	97
	Macoupin	19,900	19,500	98
	Madison	93,900	92,600	99
	Marion	17,900	17,500	98
	Monroe	7,700	7,500	97
	Montgomery	12,400	12,100	98
	Perry	9,100	8,800	97
	Pike	7,500	7,300	97
	Randolph	12,800	12,500	98
	St Clair	95,200	93,400	98



Net Weekly Circulation	State County	Total Households	TV Households	%
<b>50% &amp; Over</b>	Washington	6,000	5,800	97
	<b>MISSOURI</b>			
	Crawford	7,300	7,100	97
	Franklin	26,500	26,200	99
	Gasconade	5,400	5,300	98
	Iron	4,000	3,900	97
	Jefferson	54,300	53,900	99
	Lincoln	8,500	8,400	99
	Madison	4,500	4,400	98
	Montgomery	4,200	4,100	98
	Perry	6,100	6,000	98
	Pike	5,900	5,800	98
	St Charles	59,000	58,500	99
	Ste Genevieve	5,500	5,400	98
	St Francois	16,400	16,200	99
	St Louis	360,800	357,000	99
	Warren	6,100	6,000	98
Washington	6,600	6,500	98	
St Louis City	170,000	168,200	99	
<b>Between 25-49%</b>	<b>ILLINOIS</b>			
	Clay	6,200	5,900	95
	Morgan	14,500	14,100	97
	Scott	2,300	2,300	100
	<b>MISSOURI</b>			
Audrain	9,600	9,500	99	
Butler	15,000	14,600	97	
Dent	5,700	5,500	96	
Maries	3,000	2,900	97	
Phelps	11,900	11,600	97	
<b>Between 5-24%</b>	<b>ILLINOIS</b>			
	Adams	27,300	26,900	99
Christian	14,300	14,000	98	
(Continued on page A-659)				
<b>Station Totals</b>		<b>1,405,500</b>	<b>1,383,200</b>	<b>98</b>
<b>Net Weekly Circulation (1988)</b>			<b>1,057,200</b>	
<b>Average Daily Circulation (1988)</b>			<b>726,800</b>	

# Missouri—St. Louis

**KTVI**

Ch. 2

**Network Service:** ABC.

**Licensee:** KTVI-TV Inc., 5915 Berthold Ave., St. Louis, MO 63110.

**Studio:** 5915 Berthold Ave., St. Louis, MO 63110.

**Telephone:** 314-647-2222. **TWX:** 314-556-0082.

**Technical Facilities:** Channel No. 2 (54-60 MHz). Authorized power: 100-kw visual, 20-kw aural. Antenna: 1085-ft. above av. terrain, 1049-ft. above ground, 1649-ft. above sea level.

Latitude 38° 32' 07"  
Longitude 90° 22' 23"

**Transmitter:** 10001 Emil Ave., Sappington, MO.

**Satellite Earth Stations:** Andrew, 4.5-meter C-band; Andrew, 7.3-meter C-band; Microdyne, 3.66-meter Ku-band; Avantek, M/A-Com receivers.

**News Services:** AP, UPI.

**Ownership:** Times Mirror Co., 100%. See Group Ownership of Television Stations.

**Began Operation:** August 10, 1953 as WTVI, Ch. 54, Belleville, IL-St. Louis; on April 9, 1955 shifted facilities to Ch. 36 acquired from off-air KSTM-TV (*Television Digest*, Vol. 11:16). March 20, 1957, left air temporarily for changeover to Ch. 2; resumed operation April 15, 1957 (Vol. 14:6, 12). Sale of 74% by Harry Tenenbaum, Paul E. Peltason and associates to Newhouse Bcstg., increasing its holdings to 100% was approved by FCC June 10, 1964. Sale to present owner approved March 7, 1980 (Vol. 18:50; 19:19).

**Represented (sales):** Harrington, Righter & Parsons Inc.

**Represented (legal):** Wilmer, Cutler & Pickering.

**Represented (engineering):** Lohnes & Culver.

**Personnel:**

JOHN J. McCRORY, president.

WAYNE THOMAS, vice president & general manager.

MARSHALL GALLIERS, vice president & station manager.

SUSAN EVERETT, program director.

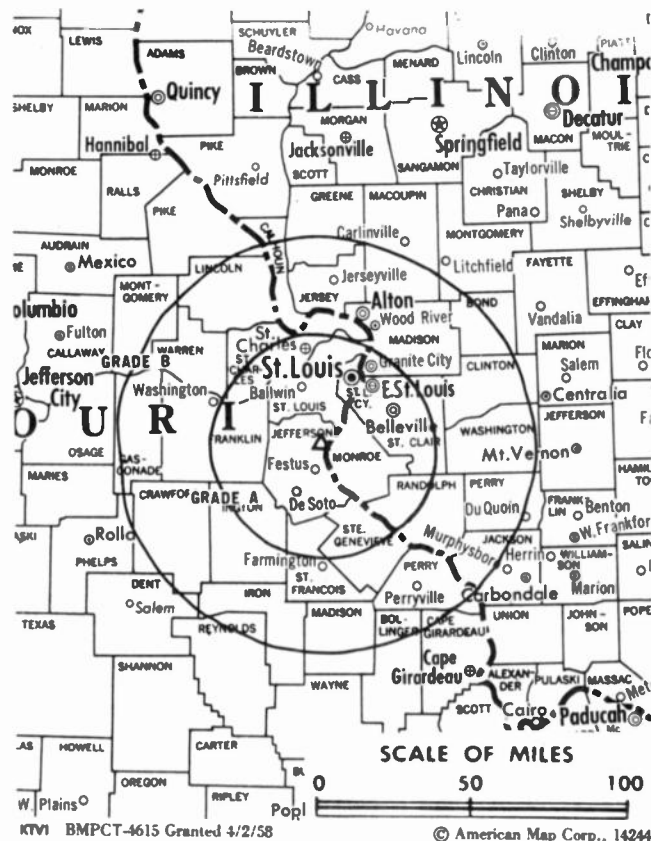
SUE KAWALERSKI, news director.

NOBLE REDMON, chief engineer.

**Rates:** Not available.

**City of License:** St. Louis. **ADI:** St. Louis. **Rank:** 18.

Total Households: © MSI Consumer Market Data as of 1/1/88. TV Homes, TV% and Circulation © 1988 Arbitron. County coverage based on Arbitron study.



KTVI BMPCT-4615 Granted 4/2/58

© American Map Corp., 14244

Net Weekly Circulation	State	Total Households	TV Households	%
<b>50% &amp; Over</b>	St Louis	360,800	357,000	99
	Warren	6,100	6,000	98
	Washington	6,600	6,500	98
	St Louis City	170,000	168,200	99
<b>Between 25-49%</b>	<b>ILLINOIS</b>			
	Fayette	8,500	8,200	96
	Jefferson	16,000	15,500	97
	Montgomery	12,400	12,100	98
	Perry	9,100	8,800	97
<b>Between 5-24%</b>	Scott	2,300	2,300	100
	<b>MISSOURI</b>			
	Dent	5,700	5,500	96
	Marion	10,700	10,600	99
	Montgomery	4,200	4,100	98
<b>Between 5-24%</b>	<b>IOWA</b>			
	Lee	16,600	16,400	99
	<b>ILLINOIS</b>			
	Adams	27,300	26,900	99
	Jackson	24,100	23,400	97
	Morgan	14,500	14,100	97
	<b>MISSOURI</b>			
	Audrain	9,600	9,500	99
	Butler	15,000	14,600	97
	Callaway	11,600	11,400	98
Cole	21,900	21,700	99	
Maries	3,000	2,900	97	
Osage	4,100	4,000	98	
Ralls	3,500	3,500	100	
Randolph	9,800	9,600	98	
Reynolds	2,900	2,800	96	
Stoddard	11,100	10,900	98	
Wayne	4,800	4,700	98	
<b>Station Totals</b>		<b>1,302,200</b>	<b>1,283,000</b>	<b>99</b>
<b>Net Weekly Circulation (1988)</b>				<b>918,700</b>
<b>Average Daily Circulation (1988)</b>				<b>487,500</b>



# Missouri—Springfield

## KDEB-TV

Ch. 27

Network Service: Fox.

Licensee: Woods Communications Group Inc., 3000 E. Cherry St., Springfield, MO 65802.

Studio: 3000 E. Cherry St., Springfield, MO 65802.

Telephone: 417-862-2727.

Technical Facilities: Channel No. 27 (548-554 MHz). Authorized power: 5000-kw max. visual, 500-kw max. aural. Antenna: 1688-ft. above av. terrain, 1592-ft. above ground, 3147-ft. above sea level.

Latitude 37° 11' 40"  
Longitude 92° 56' 04"

Transmitter: 2.5-mi. NNE of Fordland, MO.

Multichannel TV Sound: Stereo only.

Satellite Earth Stations: Anixter-Mark, 5-meter C-band; AFC, 3.9-meter Ku-band; Scientific-Atlanta, 7-meter C-band; Harris, Standard Components, M/A-Com, Scientific-Atlanta receivers.

Ownership: Charles Woods, pres., 100%. See Group Ownership of Television Stations.

Began Operation: October 2, 1968. Sale to present owner by Kenneth E. Meyer, et al., approved by FCC March 18, 1985.

Represented (sales): Seltel Inc.

Represented (legal): Kenkel, Bamard & Edmundson, P.C.

Represented (engineering): Jules Cohen & Associates.

### Personnel:

CHARLES WOODS, president.  
DEBORAH W. CORBETT, general manager.  
MICHAEL SCOTT, general sales manager.  
ELIZABETH TUCKER, national sales manager.  
PAUL KATONA, chief engineer.  
NANCY BINGHAM, program director.  
JAMES KARPOWICZ, promotion director.  
SUE HOOVER, business manager.

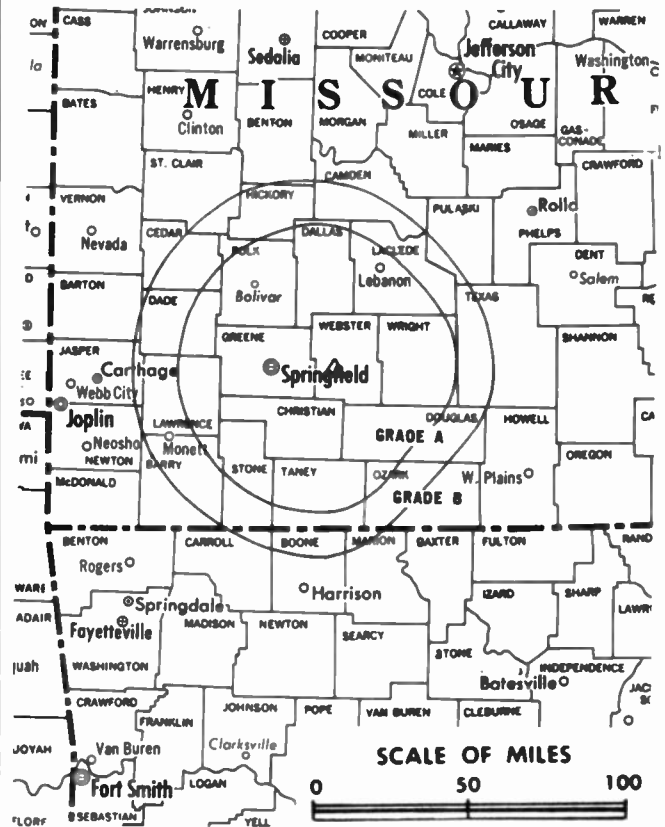
Highest One Hour Rate: \$1500.

Highest 30 Sec. Rate: \$125.

City of License: Springfield. ADI: Springfield, MO. Rank: 81.

Total Households: © MSI Consumer Market Data as of 1/1/88. TV Homes, TV% and Circulation © 1988 Arbitron. County coverage based on Arbitron study.

Net Weekly Circulation	State County	Total Households	TV Households	%
50% & Over	<b>MISSOURI</b>			
	Cedar	5,100	5,000	98
	Christian	9,700	9,500	98
	Dade	3,100	3,100	100
	Dallas	4,900	4,800	98
	Douglas	4,800	4,700	98
	Greene	76,700	75,900	99
	Hickory	3,100	3,000	97
	Laclede	10,000	9,800	98
	Lawrence	11,900	11,700	98
	Ozark	3,500	3,400	97
	Polk	7,300	7,100	97
	Pulaski	11,000	10,800	98
	Stone	7,400	7,200	97
	Taney	10,000	9,800	98



KDEB-TV BMPCT-860327KE Granted 5/27/86

© American Map Corp., No. 14244

Net Weekly Circulation	State County	Total Households	TV Households	%
50% & Over	Texas	8,400	8,100	96
	Webster	7,700	7,500	97
	Wright	6,200	6,000	97
Between 25-49%	<b>ARKANSAS</b>			
	Boone	11,500	11,300	98
	Carroll	7,600	7,500	98
	<b>MISSOURI</b>			
	Barry	10,100	9,900	98
	Camden	9,700	9,500	98
Between 5-24%	Howell	11,900	11,400	96
	St Clair	3,400	3,300	97
	<b>ARKANSAS</b>			
	Baxter	13,800	13,500	98
	Fulton	4,400	4,200	95
	Izard	4,700	4,500	96
	Madison	4,600	4,400	96
	Marion	5,200	5,100	98
	Newton	3,000	2,900	97
	<b>MISSOURI</b>			
Barton	4,700	4,600	98	
Benton	5,300	5,100	96	
Dert	5,700	5,500	96	
Miller	7,900	7,800	99	
Morgan	5,800	5,700	98	
Oregon	4,000	3,800	95	
Phelps	11,900	11,600	97	
Shannon	2,900	2,700	93	
Vernon	7,700	7,500	97	
<b>Station Totals</b>		<b>336,600</b>	<b>329,200</b>	<b>98</b>
<b>Net Weekly Circulation (1988)</b>				<b>158,400</b>
<b>Average Daily Circulation (1988)</b>				<b>71,100</b>

# Missouri—Springfield

**KOLR**

Ch. 10

**Network Service:** CBS.

**Licensee:** Independent Broadcasting Co., Box 1716, Springfield, MO 65801.

**Studio:** 2650 E. Division St., Springfield, MO 65803.

**Mailing Address:** Box 1716, Springfield, MO 65801-1716.

**Telephone:** 417-862-1010. TWX: 910-775-4718.

**Technical Facilities:** Channel No. 10 (192-198 MHz). Authorized power: 282-kw visual, 28.2-kw aural. Antenna: 2070-ft. above av. terrain, 1997-ft. above ground, 3577-ft. above sea level.

Latitude 37° 13' 08"  
Longitude 92° 56' 56"

**Transmitter:** State Hwy. FF near Fordland, MO.

**Multichannel TV Sound:** Stereo only.

**Satellite Earth Stations:** Scientific-Atlanta, 4.6-meter; Scientific-Atlanta, 7-meter; Scientific-Atlanta Ku-band; Scientific-Atlanta receivers.

**News Service:** AP.

**Ownership:** J. H. Cooper, pres., 49.62%; The Cooper Foundation, 49.62%; John O. Cooper, v.p.-asst. secy.-treas.; Ellis Shook, v.p., 0.25%; Peter C. Charles, secy., 0.25%; William P. Sanford, asst. secy., 0.25%; Clyde Martin, asst. treas., 0.25%. The Cooper Foundation Ownership: James H. Cooper, 100%.

**Began Operation:** March 14, 1953.

**Represented (sales):** Katz Television.

**Represented (legal):** Peper, Martin, Jensen, Maichel & Hetlage.

**Personnel:**

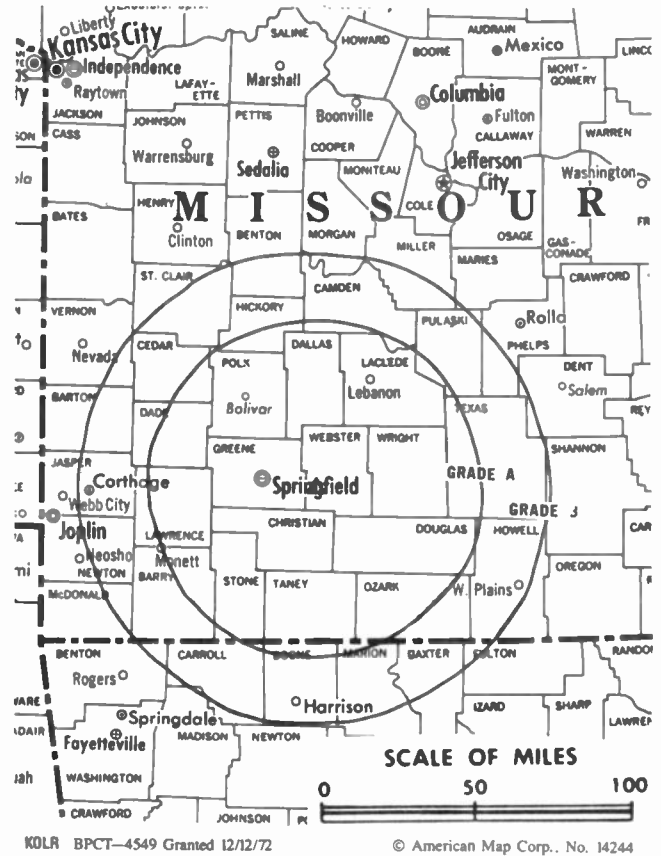
- ELLIS SHOOK, vice president & general manager.
- HOWARD FROST, chief engineer.
- AL RIGGS, general sales manager.
- MALCOLM HUKRIEDE, local sales manager.
- TERRY KURTRIGHT, news director.
- JIM SCHMEICHEL, program director.
- DEAN WASSON, promotion director.
- SUSAN BRASHEARS, business manager.

**Rates:** On request.

**City of License:** Springfield. ADI: Springfield, MO. Rank: 81.

Total Households: © MSI Consumer Market Data as of 1/1/88. TV Homes, TV% and Circulation © 1988 Arbitron. County coverage based on Arbitron study.

Net Weekly Circulation	State County	Total Households	TV Households	Households %
<b>50% &amp; Over</b>	<b>ARKANSAS</b>			
	Baxter	13,800	13,500	98
	Boone	11,500	11,300	98
	Carroll	7,600	7,500	98
	Fulton	4,400	4,200	95
	Izard	4,700	4,500	96
	Marion	5,200	5,100	98
	Newton	3,000	2,900	97
	<b>MISSOURI</b>			
	Barry	10,100	9,900	98
	Benton	5,300	5,100	96
	Camden	9,700	9,500	98
	Cedar	5,100	5,000	98
	Christian	9,700	9,500	98
Dade	3,100	3,100	100	
Dallas	4,900	4,800	98	
Dent	5,700	5,500	96	
Douglas	4,800	4,700	98	
Greene	76,700	75,900	99	
Hickory	3,100	3,000	97	



KOLR BPCT-4549 Granted 12/12/72

© American Map Corp., No. 14244

Net Weekly Circulation	State County	Total Households	TV Households	Households %
<b>50% &amp; Over</b>	Howell	11,900	11,400	96
	Laclede	10,000	9,800	98
	Lawrence	11,900	11,700	98
	Oregon	4,000	3,800	95
	Ozark	3,500	3,400	97
	Phelps	11,900	11,600	97
	Polk	7,300	7,100	97
	Pulaski	11,000	10,800	98
	St Clair	3,400	3,300	97
	Shannon	2,900	2,700	93
	Stone	7,400	7,200	97
	Taney	10,000	9,800	98
	Texas	8,400	8,100	96
	Webster	7,700	7,500	97
Wright	6,200	6,000	97	
<b>Between 25-49%</b>	<b>ARKANSAS</b>			
	Madison	4,600	4,400	96
	Searcy	3,600	3,500	97
<b>MISSOURI</b>	Sharp	6,600	6,300	96
	Miller	7,900	7,800	99
	Morgan	5,800	5,700	98
Vernon	7,700	7,500	97	
<b>Between 5-24%</b>	<b>ARKANSAS</b>			
	Benton	35,300	34,600	98
	Stone	3,600	3,500	97
	Washington	40,600	39,800	98
	<b>MISSOURI</b>			
	Barton	4,700	4,600	98
	Henry	8,000	7,900	99
	Jasper	34,500	34,000	99
	Mc Donald	6,000	5,900	98
	Maries	3,000	2,900	97
Newton	16,300	16,100	99	
<b>Station Totals</b>		<b>494,100</b>	<b>483,700</b>	<b>98</b>
<b>Net Weekly Circulation (1988)</b>			<b>287,700</b>	
<b>Average Daily Circulation (1988)</b>			<b>169,800</b>	

# Missouri—Springfield

**KSPR**

Ch. 33

Network Service: ABC.

Licensee: Goltrin Communications Inc.

Studio: 1359 St. Louis St., Springfield, MO 65802.

Telephone: 417-831-1333.

Technical Facilities: Channel No. 33 (584-590 MHz). Authorized power: 5010-kw max. & 1580-kw horizontal visual, 110-kw max. & 100-kw horizontal aural. Antenna: 1995-ft. above av. terrain, 1816-ft. above ground, 3390-ft. above sea level.

Latitude 37° 13' 08"  
Longitude 92° 56' 56"

Transmitter: 4-mi. N of Fordland, MO.

Multichannel TV Sound: Stereo only.

Satellite Earth Stations: Andrew, 4.5-meter C-band; Andrew, 7.3-meter C-band; Harris, 6.1-meter C-band; RCA, 3.7-meter Ku-band; Andrew, Gardiner, Harris receivers.

News Service: NIWS.

Ownership: Goltrin Communications Inc., 100%. See Group Ownership of Television Stations.

Began Operation: March 9, 1983. Sale to present owner by Lorimar-Telepictures approved by FCC Feb. 12, 1988 (Television Digest, Vol. 28:17). Sale to Lorimar-Telepictures by Springfield TV Assoc. Ltd. approved by FCC Dec. 12, 1984.

Represented (sales): Pety Television Inc.

**Personnel:**

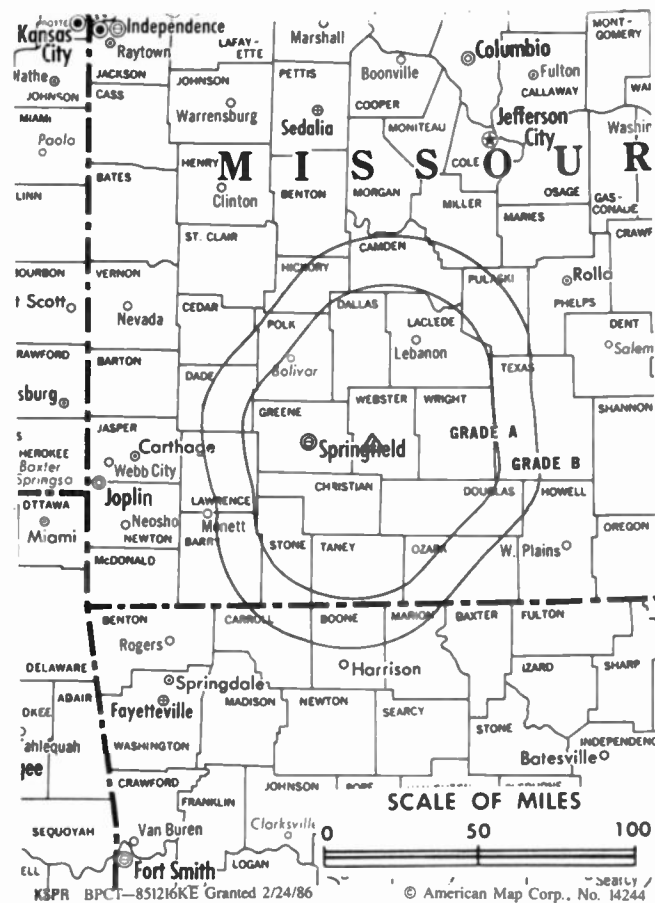
- JOHN ORR, general manager.
- BILL PERKIN, general sales manager.
- PAULA RINGER, operations director.
- LOU MOYER, chief engineer.
- JON KAPLAN, news director.
- ANNINA KRAMER, program director & traffic supervisor.
- RHED KHILLING, production manager.
- SHERRY YATES, controller.

Rates: Not available.

City of License: Springfield. ADI: Springfield, MO. Rank: 81.

Total Households: © MSI Consumer Market Data as of 1/1/88. TV Homes, TV% and Circulation © 1988 Arbitron. County coverage based on Arbitron study.

Net Weekly Circulation	State County	Total Households	TV Households	%
50% & Over	<b>ARKANSAS</b>			
	Boone	11,500	11,300	98
	Marion	5,200	5,100	98
	<b>MISSOURI</b>			
	Christian	9,700	9,500	98
	Dade	3,100	3,100	100
	Dallas	4,900	4,800	98
	Douglas	4,800	4,700	98
	Greene	76,700	75,900	99
	Hickory	3,100	3,000	97
	Howell	11,900	11,400	96
	Laclede	10,000	9,800	98
	Lawrence	11,900	11,700	98
	Ozark	3,500	3,400	97
Polk	7,300	7,100	97	
Pulaski	11,000	10,800	98	



Net Weekly Circulation	State County	Total Households	TV Households	%
50% & Over	Stone	7,400	7,200	97
	Taney	10,000	9,800	98
	Texas	8,400	8,100	96
	Webster	7,700	7,500	97
	Wright	6,200	6,000	97
Between 25-49%	<b>ARKANSAS</b>			
	Baxter	13,800	13,500	98
	<b>MISSOURI</b>			
	Camden	9,700	9,500	98
Cedar	5,100	5,000	98	
Dent	5,700	5,500	96	
Between 5-24%	<b>ARKANSAS</b>			
	Carroll	7,600	7,500	98
	Newton	3,000	2,900	97
	<b>MISSOURI</b>			
	Barry	10,100	9,900	98
	Benton	5,300	5,100	96
	Maries	3,000	2,900	97
	Miller	7,900	7,800	99
	Oregon	4,000	3,800	95
	Phelps	11,900	11,600	97
St Clair	3,400	3,300	97	
Shannon	2,900	2,700	93	
<b>Station Totals</b>		<b>307,700</b>	<b>301,200</b>	<b>98</b>
<b>Net Weekly Circulation (1988)</b>			<b>171,500</b>	
<b>Average Daily Circulation (1988)</b>			<b>80,200</b>	

# Missouri—Springfield

**KYTV**

Ch. 3

**Network Service:** NBC.

**Licensee:** KY3 Inc., Box 3500, Springfield, MO 65808.

**Studio:** 999 W. Sunshine, Springfield, MO 65804.

**Telephone:** 417-866-2766. TWX: 910-775-4714.

**Technical Facilities:** Channel No. 3 (60-66 MHz). Authorized power: 95.5-kw visual, 14.1-kw aural. Antenna: 2040-ft. above av. terrain, 2000-ft. above ground, 3565-ft. above sea level.

Latitude 37° 10' 11"  
Longitude 92° 56' 30"

**Transmitter:** 0.7-mi. N of Fordland, MO.

**Satellite Earth Stations:** 5 in operation; Harris, M/A-Com, Scientific-Atlanta receivers.

**News Service:** AP.

**Ownership:** Schurz Communications Inc., 100%. See Group Ownership of Television Stations.

**Began Operation:** October 1, 1953. Sale to present owner by Harte-Hanks Communications Inc. approved by FCC Feb. 19, 1987 (Television Digest, Vol. 26:46, 48). Sale to Harte-Hanks by Grand Prairie Investment Co. & Mark Twain Media Inc. approved by FCC Oct. 13, 1978 (Vol. 18:21).

**Represented (sales):** Blair Television.

**Represented (legal):** Hogan & Hartson.

**Represented (engineering):** A. D. Ring & Associates.

**Personnel:**

- STANLEY PEDERSON, vice president & general manager.
- JERRY HAYES, general sales manager.
- LAURIE LEGGETT, national sales manager.
- NATALIE MURPHY, public affairs director.
- DAN WHITE, production manager.
- DEB GALLION, advertising & events coordinator.

**Highest One Hour Rate:** \$2500.

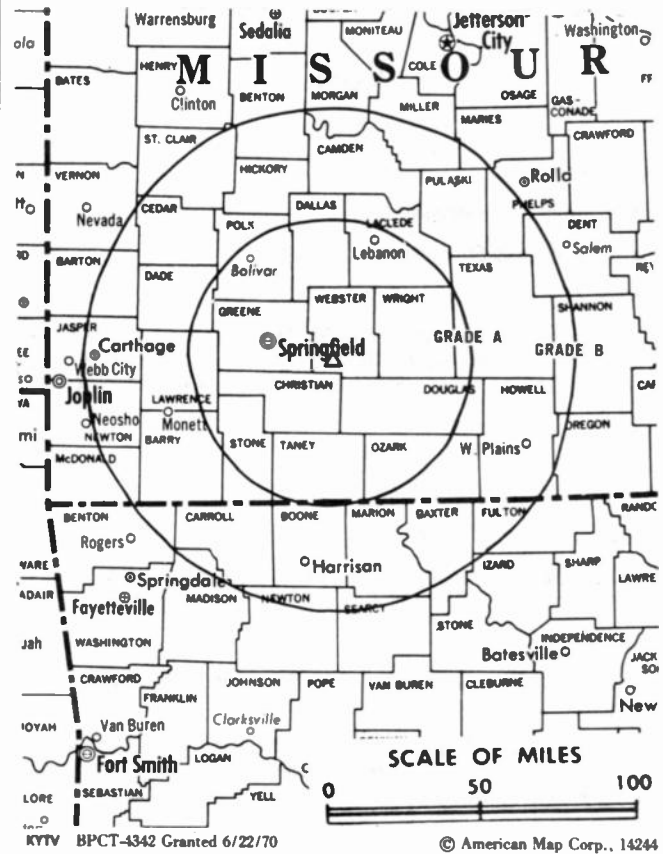
**Highest 30 Sec. Rate:** \$1200.

**NETWORK BASE HOURLY RATE:** \$2300.

**City of License:** Springfield. ADI: Springfield, MO. Rank: 81.

Total Households: © MSI Consumer Market Data as of 1/1/88. TV Homes, TV% and Circulation © 1988 Arbitron. County coverage based on Arbitron study.

Net Weekly Circulation	State County	Total Households	TV Households	%
<b>50% &amp; Over</b>	<b>ARKANSAS</b>			
	Baxter	13,800	13,500	98
	Boone	11,500	11,300	98
	Carroll	7,600	7,500	98
	Fulton	4,400	4,200	95
	Izard	4,700	4,500	96
	Marion	5,200	5,100	98
	Newton	3,000	2,900	97
	<b>MISSOURI</b>			
	Barry	10,100	9,900	98
	Benton	5,300	5,100	96
	Camden	9,700	9,500	98
	Cedar	5,100	5,000	98
	Christian	9,700	9,500	98
Dade	3,100	3,100	100	
Dallas	4,900	4,800	98	
Dent	5,700	5,500	96	
Douglas	4,800	4,700	98	
Greene	76,700	75,900	99	
Hickory	3,100	3,000	97	
Howell	11,900	11,400	96	
Laclede	10,000	9,800	98	



Net Weekly Circulation	State County	Total Households	TV Households	%	
<b>50% &amp; Over</b>	Lawrence	11,900	11,700	98	
	Oregon	4,000	3,800	95	
	Ozark	3,500	3,400	97	
	Polk	7,300	7,100	97	
	Pulaski	11,000	10,800	98	
	St Clair	3,400	3,300	97	
	Shannon	2,900	2,700	93	
	Stone	7,400	7,200	97	
	Taney	10,000	9,800	98	
	Texas	8,400	8,100	96	
	Webster	7,700	7,500	97	
	Wright	6,200	6,000	97	
	<b>Between 25-49%</b>	<b>ARKANSAS</b>			
		Madison	4,600	4,400	96
Searcy		3,600	3,500	97	
<b>MISSOURI</b>	Sharp	6,600	6,300	96	
	Miller	7,900	7,800	99	
	Morgan	5,800	5,700	98	
	Phelps	11,900	11,600	97	
	Vernon	7,700	7,500	97	
<b>Between 5-24%</b>	<b>ARKANSAS</b>				
	Benton	35,300	34,600	98	
	Stone	3,600	3,500	97	
	<b>MISSOURI</b>				
	Barton	4,700	4,600	98	
	Carter	2,100	2,000	95	
	Henry	8,000	7,900	99	
	Jasper	34,500	34,000	99	
	Mc Donald	6,000	5,900	98	
	Maries	3,000	2,900	97	
	Newton	16,300	16,100	99	
Reynolds	2,900	2,800	96		
<b>Station Totals</b>		<b>458,500</b>	<b>448,700</b>	<b>98</b>	
<b>Net Weekly Circulation (1988)</b>			<b>293,600</b>		
<b>Average Daily Circulation (1988)</b>			<b>210,500</b>		

# Missouri

## KSHB-TV, Kansas City (Arbitron Data Continued)

Net Weekly Circulation	State County	Total Households	TV Households Households	%
Between 25-49%	<b>MISSOURI</b>			
	Henry	8,000	7,900	99
	Livingston	6,000	5,900	98
	Nodaway	7,700	7,600	99
	Pettis	13,900	13,600	98
	Vernon	7,700	7,500	97
	<b>NEBRASKA</b>			
	Richardson	4,300	4,200	98
	<b>OKLAHOMA</b>			
	Washington	20,000	19,900	100
Between 5-24%	<b>IOWA</b>			
	Clarke	3,500	3,500	100
	Decatur	3,500	3,400	97
	Marion	11,200	11,100	99
	Union	5,500	5,400	98
	<b>KANSAS</b>			
	Clay	3,900	3,800	97
	Jackson	4,400	4,300	98
	Jewell	2,000	1,900	95
	Labette	9,800	9,600	98
Mitchell	3,400	3,300	97	
Montgomery	16,600	16,300	98	
Nemaha	4,200	4,100	98	
Neosho	7,200	7,100	99	
Reno	26,000	25,700	99	
Republic	2,900	2,800	97	
Wilson	4,800	4,700	98	
<b>MISSOURI</b>				
Boone	39,800	39,200	98	
Cedar	5,100	5,000	98	
Cooper	5,400	5,300	98	
Grundy	4,700	4,600	98	
Harrison	4,200	4,100	98	
Holt	2,700	2,600	96	
Howard	3,600	3,500	97	
Linn	6,300	6,200	98	
Macon	6,300	6,200	98	
Randolph	9,800	9,600	98	
St Clair	3,400	3,300	97	

## KFVS-TV, Cape Girardeau (Arbitron Data Continued)

Net Weekly Circulation	State County	Total Households	TV Households Households	%
Between 5-24%	<b>ARKANSAS</b>			
	Greene	12,200	12,000	98
	Randolph	6,400	6,200	97
	<b>ILLINOIS</b>			
	Edwards	3,700	3,500	95
	Marion	17,900	17,500	98
	Washington	6,000	5,800	97
	White	7,500	7,100	95
	<b>MISSOURI</b>			
	Ste Genevieve	5,500	5,400	98
	St Francois	16,400	16,200	99
	Shannon	2,900	2,700	93
	<b>TENNESSEE</b>			
	Carroll	10,800	10,700	99
	Dyer	13,300	13,200	99
	Gibson	18,900	18,700	99

## WDAF-TV, Kansas City (Arbitron Data Continued)

Net Weekly Circulation	State County	Total Households	TV Households Households	%
Between 25-49%	<b>KANSAS</b>			
	Allen	6,400	6,300	98
	Brown	4,800	4,700	98
	Cloud	4,700	4,600	98
	Coffey	3,900	3,800	97
	Ellis	10,600	10,500	99
	Geary	10,500	10,400	99
	Lyon	14,500	14,200	98
	Osage	6,100	6,000	98
	Pottawatomie	6,000	5,900	98
Riley	20,600	20,200	98	
Russell	3,600	3,500	97	
Shawnee	63,400	62,800	99	
	<b>MISSOURI</b>			
	Adair	9,300	9,200	99
	Benton	5,300	5,100	96
	Chariton	4,000	3,900	98
	St Clair	3,400	3,300	97
	Vernon	7,700	7,500	97
	<b>NEBRASKA</b>			
	Richardson	4,300	4,200	98
Between 5-24%	<b>KANSAS</b>			
	Clay	3,900	3,800	97
	Dickinson	8,000	7,900	99
	Jackson	4,400	4,300	98
	Jewell	2,000	1,900	95
	Mitchell	3,400	3,300	97
	Morris	2,600	2,500	96
	Nemaha	4,200	4,100	98
	Republic	2,900	2,800	97
	Wabaunsee	2,500	2,400	96
	<b>MISSOURI</b>			
	Atchison	3,200	3,200	100
	Cedar	5,100	5,000	98
	Cooper	5,400	5,300	98
	Mercer	1,700	1,700	100
	Sullivan	2,900	2,900	100

## KSDK, St. Louis (Arbitron Data Continued)

Net Weekly Circulation	State County	Total Households	TV Households Households	%	
Between 5-24%	<b>ILLINOIS</b>				
	Effingham	12,300	11,800	96	
	Franklin	18,000	17,500	97	
	Jackson	24,100	23,400	97	
	Wayne	7,700	7,300	95	
	Williamson	25,100	24,400	97	
		<b>MISSOURI</b>			
		Boone	39,800	39,200	98
		Callaway	11,600	11,400	98
		Cole	21,900	21,700	99
	Marion	10,700	10,600	99	
	Osage	4,100	4,000	98	
	Randolph	9,800	9,600	98	
	Reynolds	2,900	2,800	96	
	Stoddard	11,100	10,900	98	
	Wayne	4,800	4,700	98	

# Missouri

## KMBC-TV, Kansas City (Arbitron Data Continued)

Net Weekly Circulation	State County	Total Households	TV Households Households	%
Between 25-49%	<b>MISSOURI</b>			
	Benton	5,300	5,100	96
	Harrison	4,200	4,100	98
	Holt	2,700	2,600	96
	Nodaway	7,700	7,600	99
	St Clair	3,400	3,300	97
	Vernon	7,700	7,500	97
	<b>NEBRASKA</b>			
	Richardson	4,300	4,200	98
	Between 5-24%	<b>KANSAS</b>		
Jackson		4,400	4,300	98
Labette		9,800	9,600	98
Lyon		14,500	14,200	98
Neosho		7,200	7,100	99
Pottawatomie		6,000	5,900	98
Rush		1,700	1,700	100
Russell		3,600	3,500	97
Wabaunsee		2,500	2,400	96
<b>MISSOURI</b>				
Cedar		5,100	5,000	98
Cole		21,900	21,700	99
Cooper		5,400	5,300	98
Howard		3,600	3,500	97
Randolph		9,800	9,600	98
Sullivan		2,900	2,900	100
Worth		1,100	1,100	100

## KPLR-TV, St. Louis (Arbitron Data Continued)

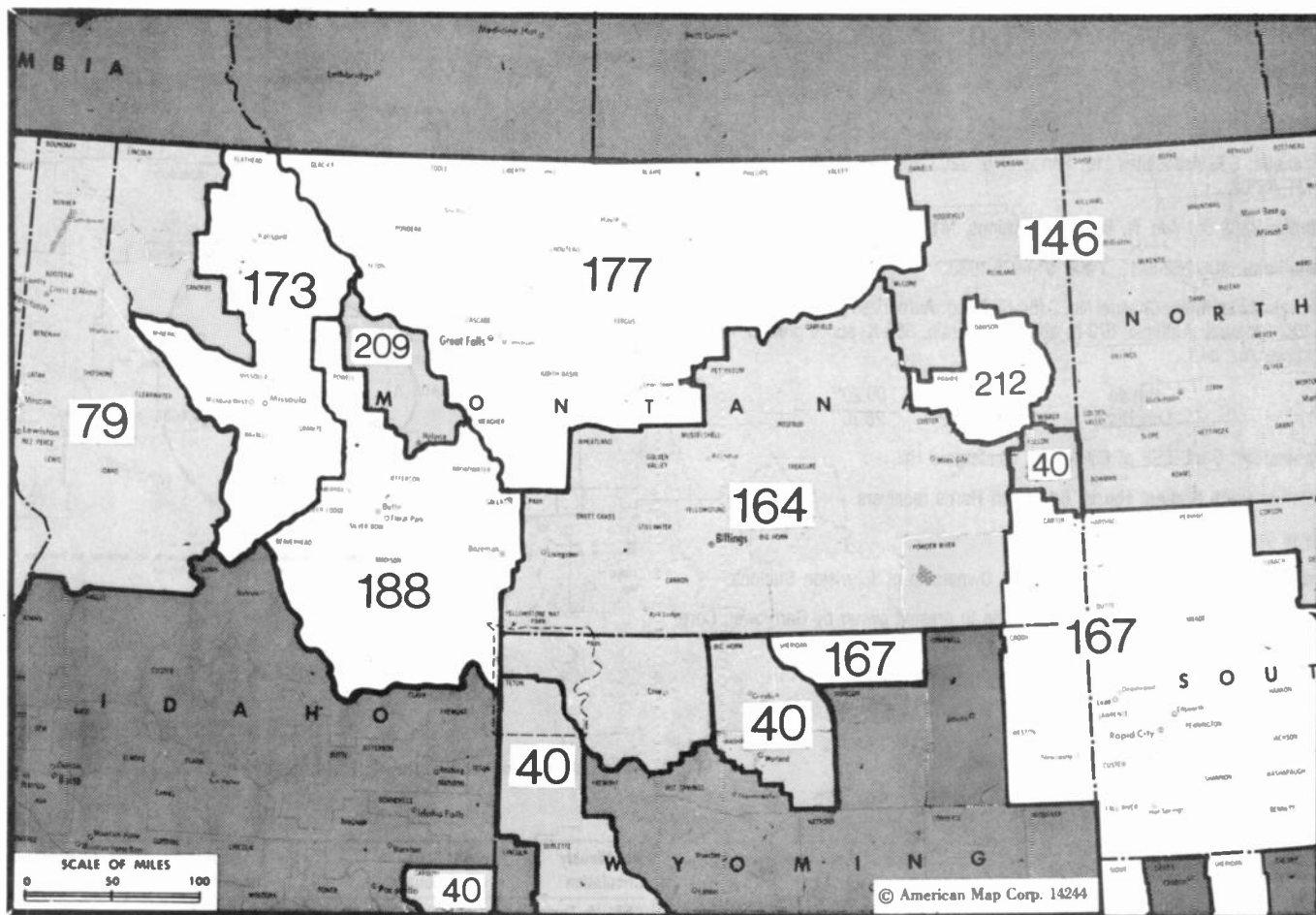
Net Weekly Circulation	State County	Total Households	TV Households Households	%
Between 25-49%	<b>MISSOURI</b>			
	Cole	21,900	21,700	99
	Dent	5,700	5,500	96
	Gasconade	5,400	5,300	98
	Iron	4,000	3,900	97
	Madison	4,500	4,400	98
	Maries	3,000	2,900	97

## KPLR-TV—(Continued) (Arbitron Data Continued)

Net Weekly Circulation	State County	Total Households	TV Households Households	%
Between 25-49%	Marion	10,700	10,600	99
	Phelps	11,900	11,600	97
	Scott	14,700	14,500	99
	Stoddard	11,100	10,900	98
Between 5-24%	<b>IOWA</b>			
	Lee	16,600	16,400	99
	<b>ILLINOIS</b>			
	Brown	2,200	2,100	95
	Hancock	9,400	9,200	98
	Union	7,700	7,500	97
	Wayne	7,700	7,300	95
	Williamson	25,100	24,400	97
	<b>MISSOURI</b>			
	Bollinger	4,100	4,000	98
Callaway	11,600	11,400	98	
Mississippi	5,300	5,200	98	
New Madrid	7,900	7,700	97	
Osage	4,100	4,000	98	
Randolph	9,800	9,600	98	
Reynolds	2,900	2,800	96	
Wayne	4,800	4,700	98	

## KCTV, Kansas City (Arbitron Data Continued)

Net Weekly Circulation	State County	Total Households	TV Households Households	%
Between 5-24%	<b>KANSAS</b>			
	Lyon	14,500	14,200	98
	Nemaha	4,200	4,100	98
	Pottawatomie	6,000	5,900	98
	Wabaunsee	2,500	2,400	96
<b>MISSOURI</b>				
Cooper	5,400	5,300	98	
Howard	3,600	3,500	97	
Randolph	9,800	9,600	98	
St Clair	3,400	3,300	97	
Sullivan	2,900	2,900	100	
Worth	1,100	1,100	100	



Market	Arbitron ADI TV Households	Rank
Salt Lake City, UT	589,800	40
Spokane, WA	320,100	79
Minot-Bismarck-Dickinson, ND	145,100	146
Billings-Hardin, MT	87,600	164
Missoula, MT	74,400	173
Great Falls, MT	65,900	177
Butte, MT	48,700	188
Helena, MT	18,900	209
Glendive, MT	5,100	212

Market Area Commercial TV Stations
KOOG-TV (30), KSL-TV (5), KSTU (13), KTVX (4), KUTV (2)
KAYU-TV (28), KCWT (27), KHQ-TV (6), KREM-TV (2), KSKN (22), KXLY-TV (4)
KBMY (17), KFYP-TV (5), KMCY (14), KMOT (10), KQCD-TV (7), KUMV (8), KXMA-TV (2), KXMB-TV (12), KXMC-TV (13), KXMD-TV (11)
KOUS-TV (4), KTVQ (2), KULR-TV (8), KYUS-TV (3)
KCFW-TV (9), KECI-TV (13), KPAX-TV (8)
KFBB-TV (5), KRTV (3), KTGF (16)
KCTZ (7), KTVM (6), KXLF-TV (4)
KTVH (12)
KXGN-TV (5)

State Cross Reference List Communities That Receive Programs of Stations That are Located Elsewhere	
KOUS-TV, Billings	See Hardin, MT

Montana Station Totals as of October 1, 1988	VHF	UHF	TOTAL
Commercial Television Stations	14	1	15
Educational Television Stations	1	0	1
	15	1	16

# Montana—Billings

**KTVQ**

Ch. 2

**Network Service:** CBS.

**Licensee:** SJL Associates Ltd. Partnership, 3203 3rd Ave. N, Box 2557, Billings, MT 59103.

**Studio:** 3203 3rd Ave. N, Box 2557, Billings, MT 59103.

**Telephone:** 406-252-5611. **TWX:** 910-975-1030.

**Technical Facilities:** Channel No. 2 (54-60 MHz). Authorized power: 100-kw visual, 10.2-kw aural. Antenna: 670-ft. above av. terrain, 383-ft. above ground, 4183-ft. above sea level.

Latitude 45° 46' 00.20"  
Longitude 108° 27' 26.70"

**Transmitter:** 2-mi. ESE of Billings on Westergard Hill.

**Satellite Earth Station:** Harris, 6.1-meter; Harris receivers.

**News Services:** AP, CBS, MTN.

**Ownership:** SJL Inc., 100%. See Group Ownership of Television Stations.

**Began Operation:** November 9, 1953. Sale to present owner by Garryowen Corp. (J. S. Sample) approved by FCC Dec. 21, 1983.

**Represented (sales):** Blair Television; Montana TV Network.

**Represented (legal):** Hogan & Hartson.

**Represented (engineering):** Jansky & Bailey.

**Personnel:**

KELLY SUGAI, general manager.  
LEE LAREVA, operations director.  
RON JACOBSON, chief engineer.  
AL NASH, news director.  
MONTY WALLIS, local sales manager.

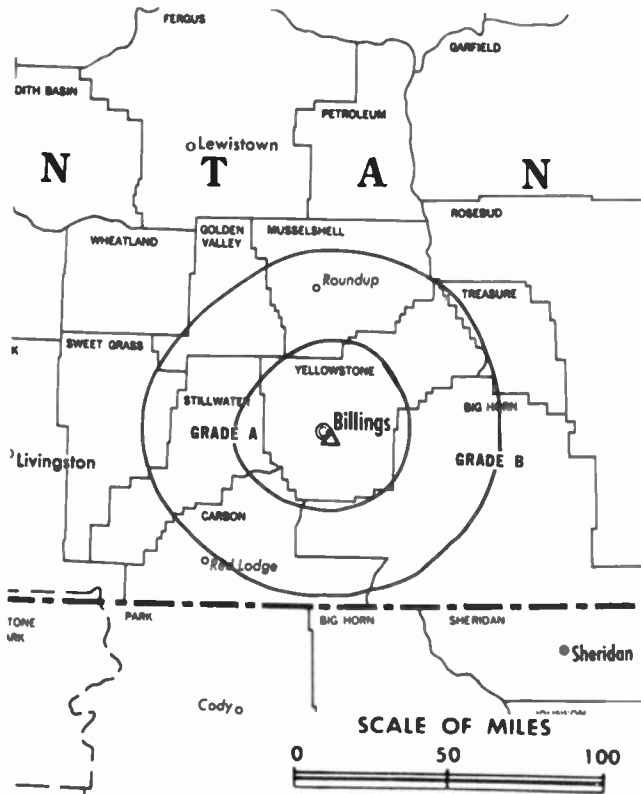
**Highest 30 Sec. Rate:** \$500.

**NETWORK BASE HOURLY RATE:** \$770.

**City of License:** Billings. ADI: Billings-Hardin. Rank: 164.

Total Households: © MSI Consumer Market Data as of 1/1/88. TV Homes, TV% and Circulation © 1988 Arbitron. County coverage based on Arbitron study.

Net Weekly Circulation	State County	Total Households	TV Households	Households %
<b>50% &amp; Over</b>	<b>MONTANA</b>			
	Big Horn	3,600	3,400	94
	Carbon	3,800	3,700	97
	Custer	5,500	5,200	95
	Fergus	5,200	4,900	95
	Golden Valley	400	400	100
	Musselshell	2,000	1,900	95
	Park	5,800	5,600	97
	Powder River	900	800	89
	Rosebud	4,500	4,200	93
	Stillwater	2,500	2,500	100



KTVQ BMPCT-4001 Granted 8/20/56

© American Map Corp., 14244

Net Weekly Circulation	State County	Total Households	TV Households	Households %
<b>50% &amp; Over</b>	Sweet Grass	1,300	1,200	92
	Treasure	400	400	100
	Wheatland	900	900	100
	Yellowstone	49,300	48,500	98
	<b>WYOMING</b>			
	Park	9,200	8,800	96
	Sheridan	10,700	10,200	95
<b>Between 25-49%</b>	<b>MONTANA</b>			
	Judith Basin	1,000	1,000	95
	Petroleum	200	200	100
<b>Between 5-24%</b>	<b>MONTANA</b>			
	Gallatin	19,100	18,400	96
	Meagher	800	800	100
	Phillips	2,200	2,000	91
	Richland	5,100	4,900	96
	<b>WYOMING</b>			
	Big Horn	4,500	4,300	96
	Washakie	3,500	3,400	97
<b>Station Totals</b>		<b>142,400</b>	<b>137,600</b>	<b>97</b>
<b>Net Weekly Circulation (1988)</b>				<b>91,600</b>
<b>Average Daily Circulation (1988)</b>				<b>55,900</b>



# Montana—Billings

## KULR-TV

Ch. 8

**Network Service:** NBC.

**Licensee:** Wooster Republican Printing Co., 212 E. Liberty St., Wooster, OH 44691.

**Studio:** 2045 Overland Ave., Billings, MT 59102.

**Mailing Address:** Box 23909, Billings, MT 59104.

**Telephone:** 406-656-8000. TWX: 910-975-1020.

**Technical Facilities:** Channel No. 8 (180-186 MHz). Authorized power: 316-kw visual, 38.9-kw aural. Antenna: 750-ft. above av. terrain, 530-ft. above ground, 4249-ft. above sea level.

Latitude 45° 45' 35"  
Longitude 108° 27' 14"

**Transmitter:** 2.7-mi. E of Billings.

**Satellite Earth Stations:** Scientific-Atlanta, 4.6-meter; Harris, 6.1-meter; Scientific-Atlanta receivers.

**News Service:** AP.

**Ownership:** The Wooster Republican Printing Co. See Group Ownership of Television Stations.

**Began Operation:** March 15, 1958. FCC approved sale to present owner by Harsco Dec. 12, 1986 (*Television Digest*, Vol. 26:45). Sale to Harsco by Crain-Snyder TV (Rex Baker, Arthur Miller & Thor Myhre) approved March 8, 1967 by FCC (Vol. 6:46). Previous sale to Crain-Snyder Television Inc. by Midland Empire Bcstg. Co. approved Dec. 17, 1962 (Vol. 2:52).

**Represented (sales):** Katz Television.

**Represented (engineering):** Hammett & Edison Inc.

**Personnel:**

E. D. (BOB) MERRILL, president & general manager.  
BOB KORUM, general sales manager.  
DEAN JANSMA, chief engineer.

**Highest One Hour Rate:** \$1000.

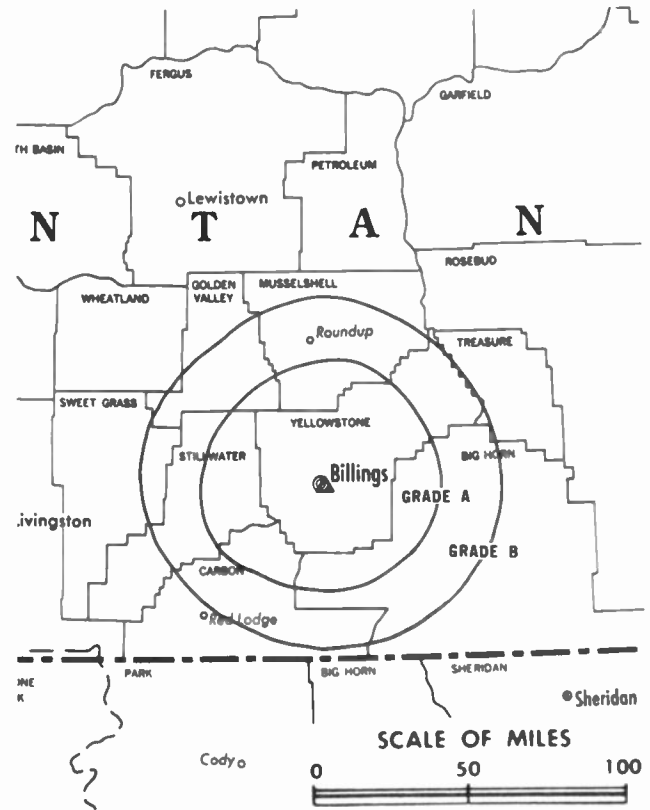
**Highest 30 Sec. Rate:** \$300.

**NETWORK BASE HOURLY RATE:** \$425.

**City of License:** Billings. ADI: Billings-Hardin. Rank: 164.

Total Households: © MSI Consumer Market Data as of 1/1/88. TV Homes, TV% and Circulation © 1988 Arbitron. County coverage based on Arbitron study.

Net Weekly Circulation	State County	Total Households	TV Households	%
<b>50% &amp; Over</b>	<b>MONTANA</b>			
	Big Horn	3,600	3,400	94
	Carbon	3,800	3,700	97
	Custer	5,500	5,200	95
	Fergus	5,200	4,900	95
	Garfield	600	500	83



KULR-TV BMPCT-4810 Granted 11/21/57

© American Map Corp., 14244

Net Weekly Circulation	State County	Total Households	TV Households	%
<b>50% &amp; Over</b>	Golden Valley	400	400	100
	Musselshell	2,000	1,900	95
	Park	5,800	5,600	97
	Petroleum	200	200	100
	Rosebud	4,500	4,200	93
	Stillwater	2,500	2,500	100
	Sweet Grass	1,300	1,200	92
	Treasure	400	400	100
	Wheatland	900	900	100
	Yellowstone	49,300	48,500	98
	<b>WYOMING</b>			
Big Horn	4,500	4,300	96	
Park	9,200	8,800	96	
<b>Between 25-49%</b>	<b>MONTANA</b>			
	Judith Basin	1,000	1,000	95
	Prairie	700	600	86
<b>WYOMING</b>				
Sheridan	10,700	10,200	95	
<b>Between 5-24%</b>	<b>MONTANA</b>			
	Meagher	800	800	100
	<b>WYOMING</b>			
Washakie	3,500	3,400	97	
<b>Station Totals</b>		<b>116,400</b>	<b>112,600</b>	<b>97</b>
<b>Net Weekly Circulation (1988)</b>				<b>82,800</b>
<b>Average Daily Circulation (1988)</b>				<b>48,900</b>

# Montana—Bozeman

**KCTZ**

Ch. 7

**Network Service:** ABC.

**Licensee:** Big Horn Communications, Drawer D, Hardin, MT 59034.

**Studio:** 1128 East Main, Bozeman, MT 59715.

**Telephone:** 406-586-3280.

**Technical Facilities:** Channel No. 7 (174-180 MHz). Authorized power: 44.1-kw visual, 4.41-kw aural. Antenna: 816-ft. above av. terrain, 306-ft. above ground, 6916-ft. above sea level.

Latitude 45° 40' 24"  
 Longitude 110° 52' 02"

Requests CP for change to 1122-ft. above av. terrain, 305-ft. above ground, 6916-ft. above sea level. BPCT-880812KF.

**Transmitter:** 1.75-mi. W of Hwy. 10, 7.7-mi. E of Bozeman.

**Ownership:** Big Horn Communications Inc. Daniel W. Coon, pres., 16.39%; Dana Kehr, v.p., 0.72%; Martha R. Creath, secy., 19.96%; Calvin Cafritz, treas., 30.16%; Thomas A. Curtis, 12.23%; Big Horn Communications Ltd. Partnership, 6.64%. Principals of BHCI own KOUS-TV Hardin-Billings & KYUS-TV Miles City, MT; K25BP(LPTV) Billings, K19AC(LPTV) Glasgow & K17AD(LPTV) Lewiston, MT; K05HL(LPTV) La Grande, OR; K15AD(LPTV) Cody & K16AE(LPTV) Gillette, WY; KMMZ(AM) & KZMQ(FM) Greybull, WY.

**Began Operation:** September 1, 1987. Sale to present owners by Bee Bcstg. Assoc. approved by FCC June 28, 1988.

**Represented (sales):** Seltel Inc.

**Represented (legal):** Kenkel, Barnard & Edmundson.

**Represented (engineering):** Hatfield & Dawson.

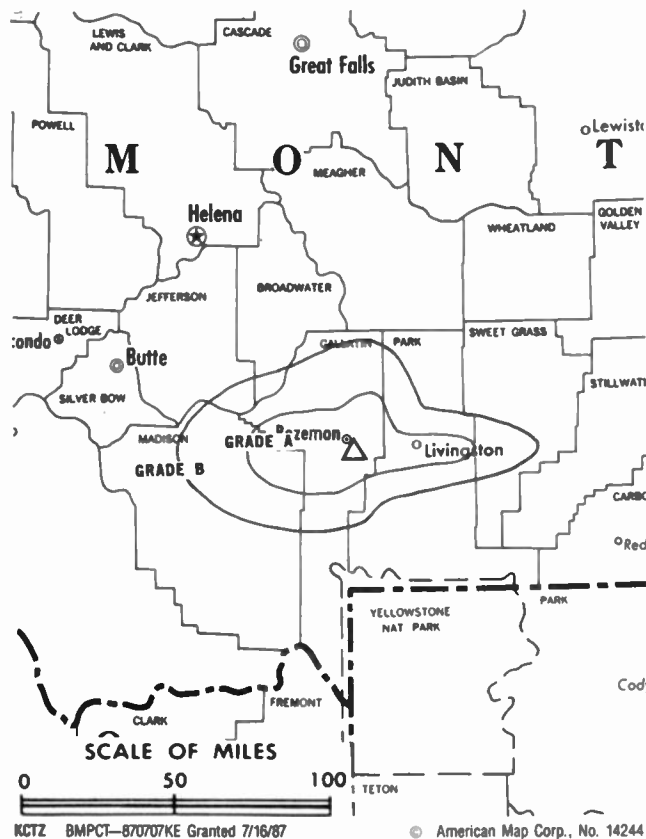
**Personnel:**

THOM CURTIS, station manager.  
 LYNDEL THIESEN, chief engineer.

**Highest 30 Sec. Rate:** \$125.

**City of License:** Bozeman. **ADI:** Butte. **Rank:** 188.

Total Households: © MSI Consumer Market Data as of 1/1/88. TV Homes, TV% and Circulation © 1988 Arbitron. County coverage based on Arbitron study.



Net Weekly Circulation	State County	Total Households	TV Households	%
<b>MONTANA</b>				
<b>Between 5-24%</b>	Gallatin	19,100	18,400	96
	Meagher	800	800	100
	Park	5,800	5,600	97
<b>Station Totals</b>		<b>25,700</b>	<b>24,800</b>	<b>96</b>
<b>Net Weekly Circulation (1988)</b>			<b>5,300</b>	
<b>Average Daily Circulation (1988)</b>			<b>2,500</b>	

# Montana—Butte

**KTVM**

Ch. 6

(Satellite of KECI-TV, Missoula, MT)

**Network Service:** NBC, ABC.

**Licensee:** Eagle Communications Inc., 340 W. Main St., Missoula, MT 59802.

**Studio:** 750 Dewey Blvd., Suite 1, Butte, MT 59701.

**Telephone:** 406-494-7603. TWX: 910-963-2490.

**Fax:** 406-494-2572.

**Technical Facilities:** Channel No. 6 (82-88 MHz). Authorized power: 100-kw visual, 12.5-kw aural. Antenna: 1936-ft. above av. terrain, 213-ft. above ground, 8458-ft. above sea level.

Latitude 46° 00' 27"  
Longitude 112° 26' 30"

**Transmitter:** On mountain peak, 2.6-mi. E of Butte.

**News Services:** AP, ESPN, NBC.

**Ownership:** Precht Communications Inc., 100%. See Group Ownership of Television Stations.

**Began Operation:** May 15, 1970.

**Represented (sales):** Katz Television.

**Represented (legal):** Cohn & Marks.

**Represented (engineering):** A. D. Ring & Associates, P.C.

**Personnel:**

MARGARET ANNE RAGSDALE, general manager.  
LARRY SEM, sales manager & station manager.  
BILLY WARD, chief engineer.  
PAT GRANT, national sales manager.  
TIM LEDBETTER, news director.  
JANE ENGLISH, business manager.

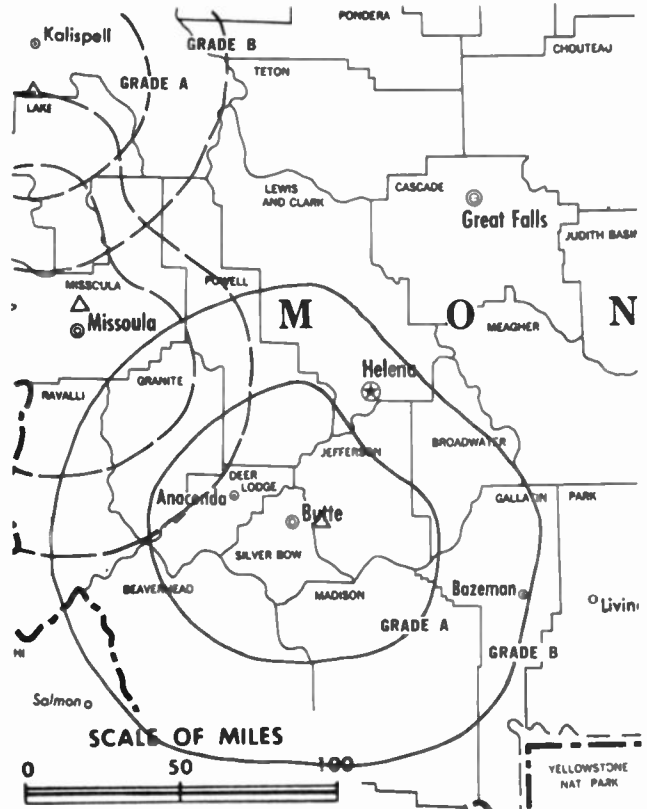
**Highest One Hour Rate:** \$600.

**Highest 30 Sec. Rate:** \$250.

**NETWORK BASE HOURLY RATE:** \$400.

**City of License:** Butte. **ADI:** Butte. **Rank:** 188.

Total Households: © MSI Consumer Market Data as of 1/1/88. TV Homes, TV% and Circulation © 1988 Arbitron. County coverage based on Arbitron study.



KTVM BPCT-4187 Granted 12/3/69

© American Map Corp., 14244

Net Weekly Circulation	State County	Total Households	TV Households	%
<b>50% &amp; Over</b>	<b>MONTANA</b>			
	Beaverhead	3,200	3,000	94
	Deer Lodge	4,200	4,100	98
	Gallatin	19,100	18,400	96
	Jefferson	3,100	3,000	97
	Madison	2,200	2,200	100
	Silver Bow	14,400	14,100	98
<b>Between 5-24%</b>	<b>MONTANA</b>			
	Broadwater	1,600	1,500	94
	Granite	1,200	1,200	100
	Park	5,800	5,600	97
<b>Station Totals</b>		<b>57,200</b>	<b>55,400</b>	<b>97</b>
<b>Net Weekly Circulation (1988)</b>			<b>39,800</b>	
<b>Average Daily Circulation (1988)</b>			<b>23,400</b>	

# Montana—Butte

## KXLF-TV

Ch. 4

**Network Service:** CBS.

**Licensee:** KXLF Communications Inc., Box 3500, Butte, MT 59702.

**Studio:** 1003 S. Montana St., Butte, MT 59701.

**Telephone:** 406-782-0444.

**Technical Facilities:** Channel No. 4 (66-72 MHz). Authorized power: 100-kw visual, 20-kw aural. Antenna: 1892-ft. above av. terrain, 199-ft. above ground, 8450-ft. above sea level.

Latitude 46° 00' 27"  
Longitude 112° 26' 30"

**Transmitter:** 3-mi. E of Butte on XL Heights.

**Satellite Earth Stations:** Harris, 6.1-meter; RCA Ku-band; Harris receivers.

**News Services:** AP, Montana TV Network News.

**Ownership:** Evening Post Publishing Co., 100%. See Group Ownership of Television Stations.

**Began Operation:** August 14, 1953. Sale to present owner by SJL Inc. approved by FCC Oct. 31, 1986. Previous sale by Garryowen Corp. (J. S. Sample) approved by FCC Dec. 23, 1983. Sale to Garryowen by Ed Craney approved by FCC Jan. 18, 1961 (*Television Digest*, Vol. 16:42; 17:4).

**Represented (sales):** Blair Television; Montana Television Network.

**Personnel:**

- RON CASS, president, general manager & national sales manager.
- PAT KEARNY, news director.
- MARLA WILKIN, sales manager.
- JOHN MIZELLE, chief engineer.
- MARGARET McINTOSH, program director.
- LINDA THOMPSON, business manager.

**Highest One Hour Rate:** \$1800.

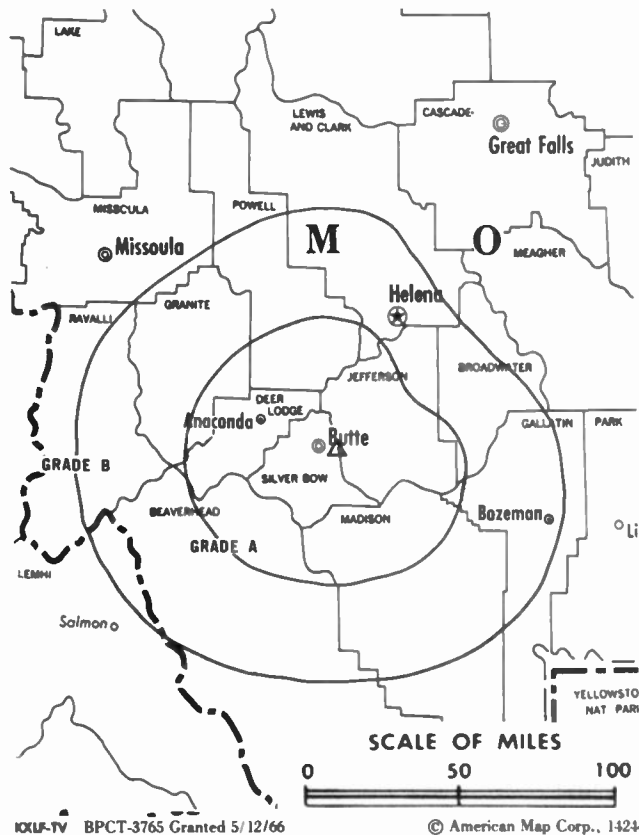
**Highest 30 Sec. Rate:** \$325.

**NETWORK BASE HOURLY RATE:** \$960.

**City of License:** Butte. **AOI:** Butte. **Rank:** 188.

Total Households: © MSI Consumer Market Data as of 1/1/88. TV Homes, TV% and Circulation © 1988 Arbitron. County coverage based on Arbitron study.

Net Weekly Circulation	State County	Total Households	TV Households	%
<b>50% &amp; Over</b>	<b>MONTANA</b>			
	Beaverhead	3,200	3,000	94
	Broadwater	1,600	1,500	94
	Deer Lodge	4,200	4,100	98



Net Weekly Circulation	State County	Total Households	TV Households	%
<b>50% &amp; Over</b>	Gallatin	19,100	18,400	96
	Jefferson	3,100	3,000	97
	Lewis + Clark	19,500	18,800	96
	Madison	2,200	2,200	100
	Powell	2,400	2,300	96
	Silver Bow	14,400	14,100	98
<b>MONTANA</b>				
<b>Between 25-49%</b>	Granite	1,200	1,200	100
<b>MONTANA</b>				
<b>Between 5-24%</b>	Meagher	800	800	100
	Park	5,800	5,600	97
	Ravalli	10,500	10,200	97
<b>Station Totals</b>		<b>88,000</b>	<b>85,200</b>	<b>97</b>
<b>Net Weekly Circulation (1988)</b>				<b>55,500</b>
<b>Average Daily Circulation (1988)</b>				<b>34,000</b>

# Montana—Glendive

## KXGN-TV

Ch. 5

**Network Service:** CBS, NBC.

**Licensee:** Glendive Broadcasting Corp., 210 S. Douglas St., Glendive, MT 59330.

**Studio:** 210 S. Douglas St., Glendive, MT 59330.

**Telephone:** 406-365-3377.

**Technical Facilities:** Channel No. 5 (76-82 MHz). Authorized power: 14.8-kw visual, 2.95-kw aural. Antenna: 513-ft. above av. terrain, 158-ft. above ground, 2818-ft. above sea level.

Latitude 47° 03' 15"  
Longitude 104° 40' 45"

**Transmitter:** 4-mi. SE of city.

**Satellite Earth Stations:** 4.5-meter C-band; 4.57-meter Ku-band; 3.7-meter C-band.

**AM Affiliate:** KXGN, 1-kw, 1400 kHz.

**News Service:** National Weather Service.

**Ownership:** Lewis W. Moore, pres., 99.7%; Elizabeth Lee Hackney, v.p., 0.1%; Lewis W. Moore Jr., secy., 0.1%; Mark Moore, treas., 0.1%

**Began Operation:** November 1, 1957.

**Represented (sales):** Hooper Jones Associates.

**Represented (legal):** Blair, Joyce & Silva.

**Represented (engineering):** John H. Mullaney Consulting Engineers.

### Personnel:

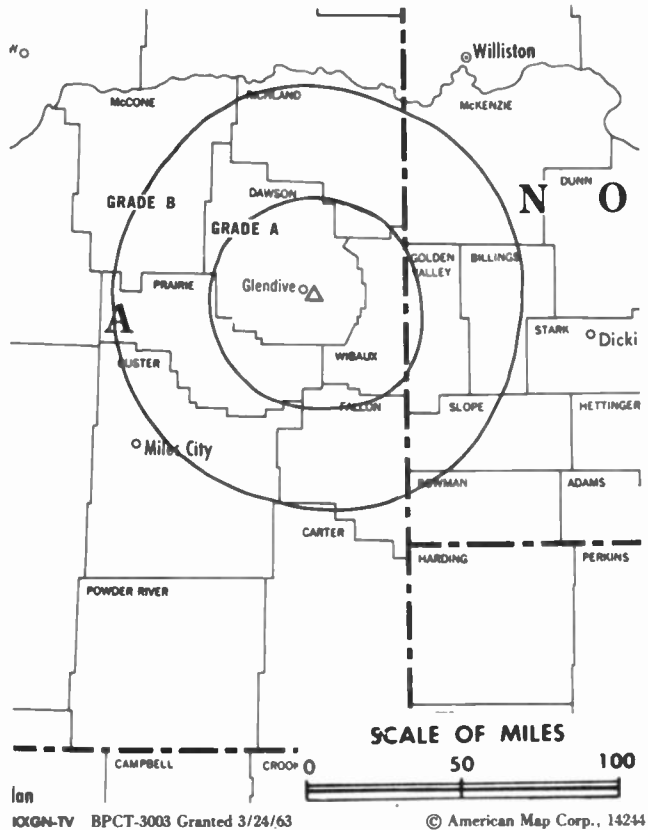
LEWIS W. MOORE, president.  
DAN FRENZEL, general manager.  
WINNIFRED NORTON, office manager.  
MIKEL HUSEBY, chief engineer.  
TERRY KEGLEY, news director.  
TRACI SCHELL, program director.

**Highest One Hour Rate:** \$250.

**Highest 30 Sec. Rate:** \$150.

**NETWORK BASE HOURLY RATE:** \$100.

**City of License:** Glendive. **AOI:** Glendive. **Rank:** 212.



Net Weekly Circulation	State County	Total Households	TV Households Households %
<b>50% &amp; Over</b>	<b>MONTANA</b>		
	Dawson	4,800	4,600 96
	Fallon	1,400	1,300 93
	Mc Cone	900	900 100
	Prairie	700	600 86
	Wibaux	500	500 100
<b>Between 25-49%</b>	<b>MONTANA</b>		
	Carter	600	600 100
	Garfield	600	500 83
	Richland	5,100	4,900 96
	<b>NORTH DAKOTA</b>		
	Golden Valley	900	900 100
<b>Between 5-24%</b>	<b>MONTANA</b>		
	Custer	5,500	5,200 95
<b>Station Totals</b>		<b>21,000</b>	<b>20,000 95</b>
<b>Net Weekly Circulation (1988)</b>			<b>9,100</b>
<b>Average Daily Circulation (1988)</b>			<b>5,300</b>

Total Households: © MSI Consumer Market Data as of 1/1/88. TV Homes, TV% and Circulation © 1988 Arbitron. County coverage based on Arbitron study.

# Montana—Great Falls

## KFBB-TV

Ch. 5

**Network Service:** ABC.

**Licensee:** MDM Bcstg. Inc., Box 1139, Great Falls, MT 59403.

**Studio:** U. S. Hwy. 87, 1-mi. N of Missouri River, Great Falls.

**Mailing Address:** Box 1139, Great Falls, MT 59403.

**Telephone:** 406-453-4377. **TWX:** 910-975-1917.

**Technical Facilities:** Channel No. 5 (76-82 MHz). Authorized power: 100-kw visual, 20-kw aural. Antenna: 590-ft. above av. terrain, 540-ft. above ground, 4310-ft. above sea level.

Latitude 47° 32' 08"  
Longitude 111° 17' 02"

**Transmitter:** U.S. Hwy. 87, 1-mi. N of Missouri River, Great Falls.

**Satellite Earth Stations:** Microdyne, 7-meter; Andrew, 4.5-meter; Vertex, 4.5-meter Ku-band; Avantek, M/A-Com, Microdyne receivers.

**News Services:** AP, ABC, National Weather Service.

**Ownership:** Wooster Republican Printing Co. See Group Ownership of Television Stations.

**Began Operation:** March 21, 1954. Sale to present owners by Advance Corp. approved by FCC April 26, 1982 (*Television Digest*, Vol. 22:8). Sale to Advance by Harriscope Bcstg. Corp. approved April 21, 1977. Sale to Harriscope by David E. Bright, Ernest Scanlon & Daniel O'Shea approved by FCC May 23, 1962 (Vol. 2:11, 22). Sale to Bright, Scanlon & O'Shea by Joseph P. Wilkins and associates approved Jan. 27, 1960 (Vol. 16:3, 5).

**Represented (sales):** Katz Television.

**Represented (legal):** Baker & Hostetler.

### Personnel:

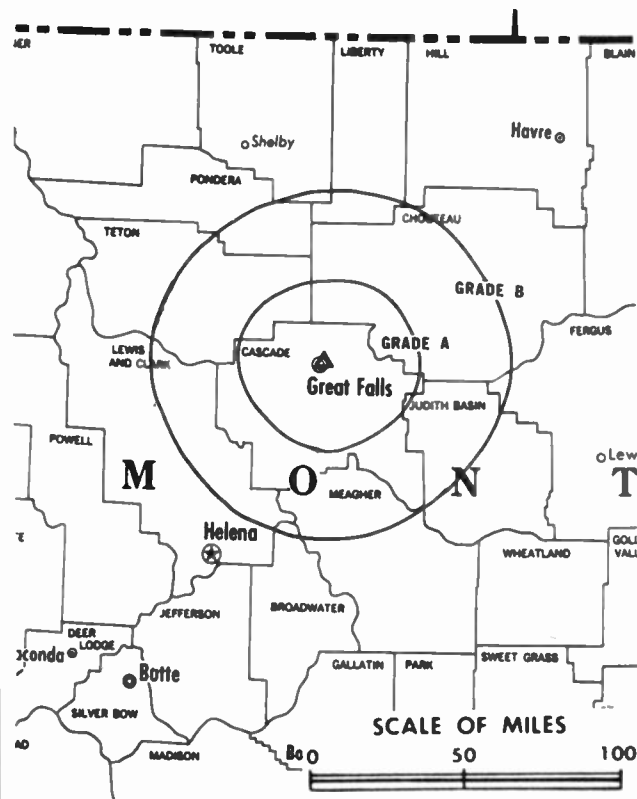
JACK J. FISHER, SR., general manager.  
RON SCHLOSSER, chief engineer.  
MYLA COLE, accounting supervisor.  
CAROL FUNSTON, traffic manager.  
JACK MAY, local sales manager & production manager.  
DICK POMPA, news director.  
PARKER SULLIVAN, promotion manager.

**Rates:** Not available.

**City of License:** Great Falls. **ADI:** Great Falls. **Rank:** 177.

Total Households: © MSI Consumer Market Data as of 1/1/88. TV Homes, TV% and Circulation © 1988 Arbitron. County coverage based on Arbitron study.

Net Weekly Circulation	State County	Total Households	TV Households	%
50% & Over	MONTANA Blaine	2,800	2,600	93
	Cascade	31,400	30,900	98



KFBB-TV BPCT-4340 Granted 5/7/70

© American Map Corp., 14244

Net Weekly Circulation	State County	Total Households	TV Households	%
50% & Over	Chouteau	2,200	2,100	95
	Glacier	3,800	3,600	95
	Hill	6,900	6,700	97
	Judith Basin	1,000	1,000	95
	Liberty	1,100	1,100	100
	Meagher	800	800	100
	Phillips	2,200	2,000	91
	Pondera	2,500	2,400	96
	Teton	2,500	2,400	96
	Toole	2,300	2,200	96
Valley	3,800	3,600	95	
<b>MONTANA</b>				
Between 25-49%	Broadwater	1,600	1,500	94
	Fergus	5,200	4,900	95
	Lewis + Clark	19,500	18,800	96
	Roosevelt	3,800	3,700	97
<b>MONTANA</b>				
Between 5-24%	Garfield	600	500	83
	Jefferson	3,100	3,000	97
<b>Station Totals</b>		<b>97,100</b>	<b>93,800</b>	<b>97</b>
<b>Net Weekly Circulation (1988)</b>			<b>64,700</b>	
<b>Average Daily Circulation (1988)</b>			<b>40,000</b>	

# Montana—Great Falls

**KRTV**

**Ch. 3**

**Network Service:** CBS.

**Licensee:** KRTV Communications Inc., Box 1331, Great Falls, MT 59403.

**Studio:** U. S. Hwy. 87, 1-mi. N of Great Falls.

**Mailing Address:** Box 1331, Great Falls, MT 59403.

**Telephone:** 406-453-2431.

**Technical Facilities:** Channel No. 3 (60-66 MHz). Authorized power: 100-kw visual, 10-kw aural. Antenna: 586-ft. above av. terrain, 557-ft. above ground, 4100-ft. above sea level.

Latitude 47° 32' 09"  
Longitude 111° 17' 02"

**Transmitter:** U. S. Hwy. 87, 1-mi. N of Missouri River, Great Falls.

**Satellite Earth Stations:** Poulitan, 3.2-meter; RCA, 4.5-meter Ku-band; Scientific-Atlanta receivers.

**News Services:** AP, Montana TV Network News.

**Ownership:** Evening Post Publishing Co., 100%. See Group Ownership of Television Stations.

**Began Operation:** October 5, 1958. Sale to present owner by SJL Inc. approved by FCC Oct. 31, 1986. Previous sale by Garryowen Corp. approved by FCC Dec. 21, 1983. Sale to Garryowen by Dan Snyder & Assoc. approved by FCC Feb. 28, 1969. Previous sale by Francis N. & Robert R. Laird approved Oct. 1, 1958 (Television Digest, Vol. 14:40).

**Represented (sales):** Blair Television.

**Represented (legal):** Dow, Lohnes & Albertson.

**Personnel:**

PETER B. FRIDEN, general manager.  
GLENN L. LOCKWOOD, operations director.  
PHIL SAXTON, chief engineer.  
REED LARSON, local sales manager.

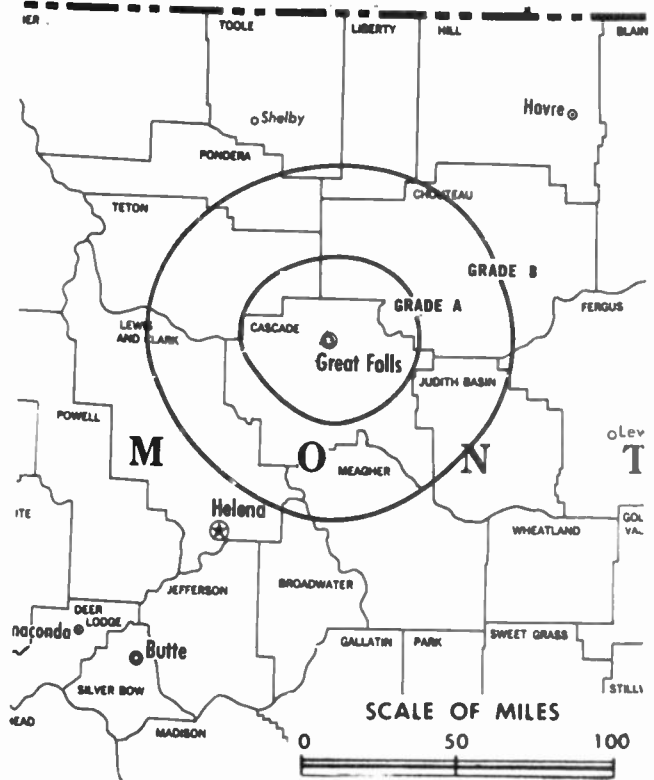
**Highest One Hour Rate:** \$2000.

**Highest 30 Sec. Rate:** \$255.

**NETWORK BASE HOURLY RATE:** \$655.

**City of License:** Great Falls. **AOI:** Great Falls. **Rank:** 177.

Total Households: © MSI Consumer Market Data as of 1/1/88. TV Homes, TV% and Circulation © 1988 Arbitron. County coverage based on Arbitron study.



KRTV BPCT-4457 Granted 10/18/71

© American Map Corp., 14244

Net Weekly Circulation	State County	Total Households	TV Households	Households %
<b>50% &amp; Over</b>	Chouteau	2,200	2,100	95
	Garfield	600	500	83
	Glacier	3,800	3,600	95
	Hill	6,900	6,700	97
	Judith Basin	1,000	1,000	95
	Liberty	1,100	1,100	100
	Meagher	800	800	100
	Phillips	2,200	2,000	91
	Pondera	2,500	2,400	96
	Teton	2,500	2,400	96
Toole	2,300	2,200	96	
Valley	3,800	3,600	95	
<b>MONTANA</b>				
<b>Between 5-24%</b>	Fergus	5,200	4,900	95
	Jefferson	3,100	3,000	97
<b>Station Totals</b>		<b>72,200</b>	<b>69,800</b>	<b>97</b>
<b>Net Weekly Circulation (1988)</b>			<b>53,400</b>	
<b>Average Daily Circulation (1988)</b>			<b>34,400</b>	

# Montana—Great Falls

**KTGF**

**Ch. 16**

**Network Service:** NBC.

**Grantee:** Continental Television Network Inc., 118 Sixth St. S, Great Falls, MT 59401.

**Studio:** 118 Sixth St. South, Great Falls, MT 59405.

**Mailing Address:** Box 1219, Great Falls, MT 59403.

**Telephone:** 406-761-8816.

**Technical Facilities:** Channel No. 16 (482-488 MHz). Authorized power: 2030-kw max. visual, 203-kw max. aural. Antenna: 1046-ft. above av. terrain, 769-ft. above ground, 4619-ft. above sea level.

Latitude 47° 36' 26"  
Longitude 111° 21' 27"

**Transmitter:** 3.5-mi. W of Bootlegger Trail, 7-mi. N of Missouri River, Great Falls.

**Multichannel TV Sound:** Stereo only.

**Satellite Earth Stations:** Paracclipse, 4-meter C-band; Scientific-Atlanta, 4-meter Ku-band; Vertex, 5-meter Ku-band; M/A-Com, Microdyne receivers.

**News Service:** AP.

**Ownership:** James M. Colla, pres., 72.5%; William Cordingley, 12.5%; L. A. (Al) Donohue, 12.5%; Penny Lynn Adkins, v.p., 2.50%

**Began Operation:** September 21, 1986.

**Represented (sales):** Adam Young Inc.

**Represented (legal):** Reddy, Begley & Martin.

**Represented (engineering):** B. Scott Baxter & Associates.

**Personnel:**

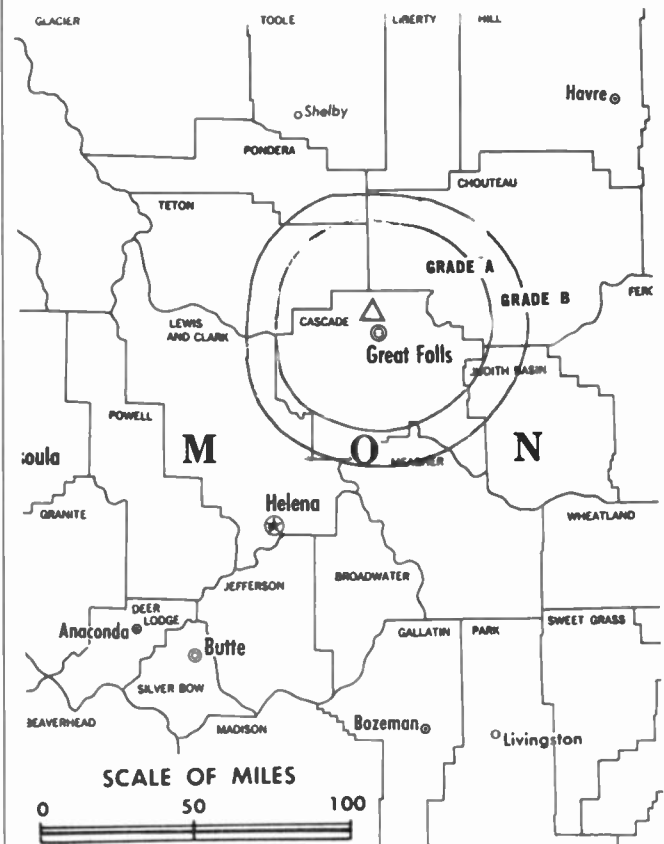
JIM COLLA, general manager.  
CHARLES E. OUTLAND, station & general sales manager.  
CHARLIE JENSON, chief engineer.  
JO MAY BARKER GILLIGAN, news director.  
PENNY ADKINS, promotion & marketing director.  
CHERYL CORDEIRO, business manager.

**Highest One Hour Rate:** \$600.

**Highest 30 Sec. Rate:** \$195.

**City of License:** Great Falls. **ADI:** Great Falls. **Rank:** 177.

Total Households: © MSI Consumer Market Data as of 1/1/88. TV Homes, TV% and Circulation © 1988 Arbitron. County coverage based on Arbitron study.



KTGF BMPCT-860725KF Granted 9/23/86 © American Map Corp., No. 14244

Net Weekly Circulation	State County	Total Households	TV Households	%
<b>50% &amp; Over</b>	<b>MONTANA</b>			
	Cascade	31,400	30,900	98
	Chouteau	2,200	2,100	95
	Liberty	1,100	1,100	100
	Pondera	2,500	2,400	96
	Teton	2,500	2,400	96
<b>Between 25-49%</b>	<b>MONTANA</b>			
	Toole	2,300	2,200	96
<b>Between 5-24%</b>	<b>MONTANA</b>			
	Hill	6,900	6,700	97
	Judith Basin	1,000	1,000	95
	Meagher	800	800	100
<b>Station Totals</b>		<b>50,700</b>	<b>49,600</b>	<b>98</b>
<b>Net Weekly Circulation (1988)</b>				<b>29,800</b>
<b>Average Daily Circulation (1988)</b>				<b>15,700</b>



# Montana—Hardin-Billings

## KOUS-TV

Ch. 4

(Also operates satellite KYUS-TV, Miles City, MT)

**Network Service:** ABC.

**Licensee:** KOUS-TV Inc., Drawer D, Hardin, MT 59034.

**Studios:** West 3rd St., Hardin, MT 59034; 2116 Broadwater, Billings, MT 59102.

**Mailing Address:** Drawer D, Hardin, MT 59034.

**Telephone:** 406-652-4743.

**Fax:** 406-652-6963.

**Technical Facilities:** Channel No. 4 (66-72 MHz). Authorized power: 100-kw visual, 10-kw aural. Antenna: 1060-ft. above av. terrain, 628-ft. above ground, 4688-ft. above sea level.

Latitude 45° 44' 29"  
Longitude 108° 08' 19"

**Transmitter:** Pryor Star Rte., Billings.

**News Service:** AP.

**Ownership:** Daniel W. Coon, pres., 15.0%; Martha Creath, secy., 39.0%; Calvin Cafritz, 39.0%; Thomas A. Curtis, 2.00% For other interests, see KCTZ, Bozeman, MT.

**Began Operation:** November 26, 1980.

**Represented (sales):** Seitel Inc.; Bob Hix (Denver).

**Represented (legal):** Fortas & Hardman.

**Personnel:**

- DANIEL W. COON, president.
- DANA KEHR, general manager.
- DAN MICHAEL, local sales manager.
- J. R. MIDDLETON, chief engineer.
- LYNN DOUGLAS, program director.
- JEFF SHERMAN, program director.

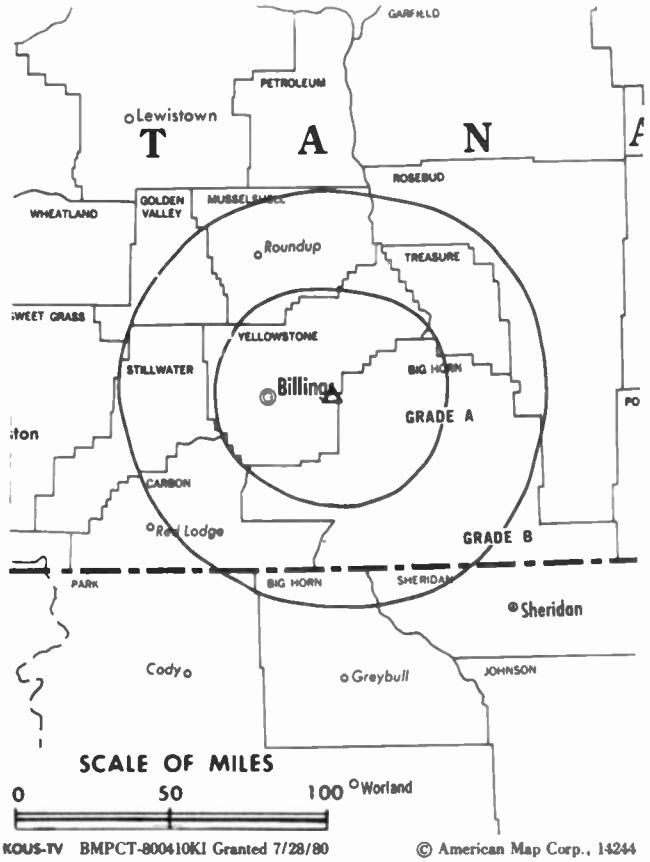
**Highest One Hour Rate:** \$1200.

**Highest 30 Sec. Rate:** \$490.

**City of License:** Hardin. **ADI:** Billings-Hardin. **Rank:** 164.

Total Households: © MSI Consumer Market Data as of 1/1/88. TV Homes, TV% and Circulation © 1988 Arbitron. County coverage based on Arbitron study.

Net Weekly Circulation	State County	Total Households	TV Households	%
<b>50% &amp; Over</b>	<b>MONTANA</b>			
	Big Horn	3,600	3,400	94
	Carbon	3,800	3,700	97
	Golden Valley	400	400	100
	Musselshell	2,000	1,900	95
	Petroleum	200	200	100



Net Weekly Circulation	State County	Total Households	TV Households	%	
<b>50% &amp; Over</b>	Stillwater	2,500	2,500	100	
	Sweet Grass	1,300	1,200	92	
	Treasure	400	400	100	
	Wheatland	900	900	100	
	Yellowstone	49,300	48,500	98	
	<b>WYOMING</b>				
	Park	9,200	8,800	96	
	<b>MONTANA</b>				
	<b>Between 25-49%</b>	Rosebud	4,500	4,200	93
	<b>Between 5-24%</b>	<b>MONTANA</b>			
Custer	5,500	5,200	95		
Fergus	5,200	4,900	95		
Garfield	600	500	83		
Judith Basin	1,000	1,000	95		
Park	5,800	5,600	97		
Phillips	2,200	2,000	91		
<b>WYOMING</b>					
Big Horn	4,500	4,300	96		
Sheridan	10,700	10,200	95		
<b>Station Totals</b>		<b>113,600</b>	<b>109,800</b>	<b>97</b>	
<b>Net Weekly Circulation (1988)</b>			<b>62,700</b>		
<b>Average Daily Circulation (1988)</b>			<b>33,700</b>		

# Montana—Helena

**KTVH**

Ch. 12

**Network Service:** NBC.

**Licensee:** Big Sky Bcstg. L. P., 4390 Heaven Trees Rd., Jacksonville, FL 32207.

**Studio:** 2433 N. Montana Ave., Helena, MT 59601.

**Telephone:** 406-443-5050.

**Technical Facilities:** Channel No. 12 (204-210 MHz). Authorized power: 105-kw visual, 10.5-kw aural. Antenna: 2250-ft. above av. terrain, 176-ft. above ground, 7929-ft. above sea level.

Latitude 46° 49' 35''  
Longitude 111° 42' 33''

**Transmitter:** Hogback Mtn., approx. 22-mi. NE of Helena.

**Satellite Earth Stations:** AFC, 3-meter Ku-band; Paraclipse, 3-meter C-band; Vertex, 4.6-meter Ku-band; DX Antenna, M/A-Com, Microdyne receivers.

**News Services:** AP, NBC.

**Ownership:** Big Sky Bcstg. L. P. ownership: Radeck Bcstg. Inc., gen. partner, 50%; Kenneth L. Bazzie, ltd. partner, 16.67%; Harold E. Gebler, ltd. partner, 8.33%; Alan Sanders, ltd. partner, 1.67%; Ann Williams, ltd. partner, 1.67%; William M. Shaw, ltd. partner, 0.83%; remainder undisclosed. RBI ownership: John A. Radeck, pres.-chief exec. officer, 50%; William H. Sanders, secy.-treas., 50%.

**Began Operation:** January 1, 1958. Left air Feb. 5, 1959; resumed operation Aug. 6, 1959 (*Television Digest*, Vol. 15:6, 33, 36). Sale to Helena TV Inc. by Joseph S. Sample, who took over all properties from Ed Craney was approved by FCC Jan. 18, 1961 (Vol. 16:42; 17:4). Sale by Helena TV Inc. approved June 5, 1963 (Vol. 3:23). Sale of control by Paul B. McAdam & A. W. Scribner approved by FCC Dec. 18, 1968. Sale to Lynn H. Koch, et al., approved Nov. 29, 1979. Sale to Bradley, Courtmage, & Lundberg approved April 22, 1985. Sale to present owners approved by FCC Aug. 4, 1988.

**Represented (sales):** Adam Young Inc.; Art Moore Inc.

**Represented (legal):** Reddy, Begley & Martin.

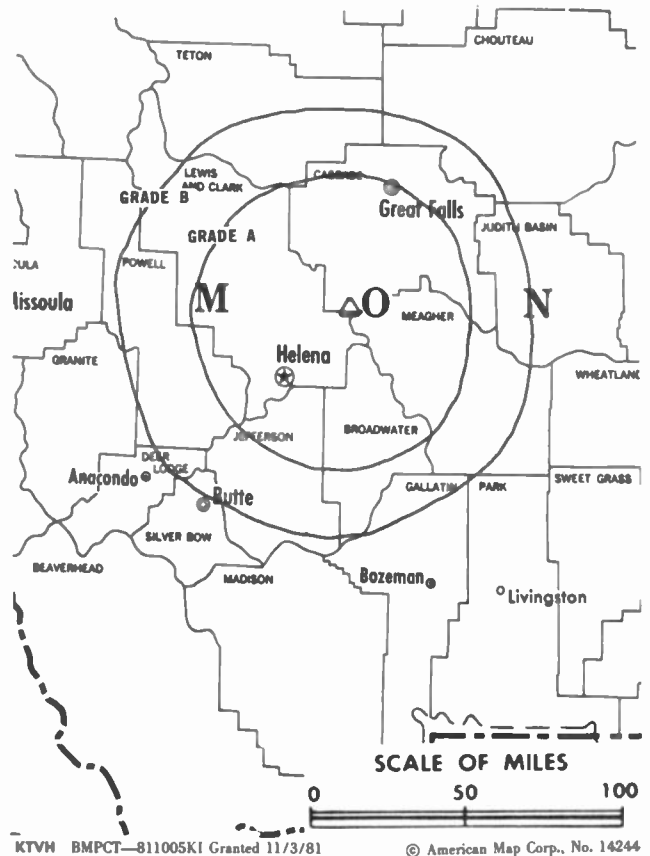
**Personnel:**

JOHN RADECK, president & general manager.  
HAL PECK, program director.  
SHAWN KETCHEM, chief engineer.  
IAN MARQUAND, news director.

**Rates:** Not available.

**City of License:** Helena. **ADI:** Helena. **Rank:** 209.

Total Households: © MSI Consumer Market Data as of 1/1/88. TV Homes, TV% and Circulation © 1988 Arbitron. County coverage based on Arbitron study.



KTVH BNPCT-811005KI Granted 11/3/81 © American Map Corp., No. 14244

Net Weekly Circulation	State County	Total Households	TV Households Households	%
<b>50% &amp; Over</b>	<b>MONTANA</b>			
	Broadwater	1,600	1,500	94
	Lewis + Clark	19,500	18,800	96
	Meagher	800	800	100
<b>Between 25-49%</b>	<b>MONTANA</b>			
	Jefferson	3,100	3,000	97
<b>Between 5-24%</b>	<b>MONTANA</b>			
	Cascade	31,400	30,900	98
	Chouteau	2,200	2,100	95
	Gallatin	19,100	18,400	96
	Granite	1,200	1,200	100
	Teton	2,500	2,400	96
<b>Station Totals</b>		<b>81,400</b>	<b>79,100</b>	<b>97</b>
<b>Net Weekly Circulation (1988)</b>				<b>24,900</b>
<b>Average Daily Circulation (1988)</b>				<b>14,300</b>

# Montana—Kalispell

## KCFW-TV

Ch. 9

(Satellite of KECI-TV, Missoula, MT)

**Network Service:** NBC, ABC.

**Licensee:** Eagle Communications Inc., 340 W. Main St., TV Bldg., Missoula, MT 59802.

**Studio:** 401 1st Ave. East, Kalispell, MT 59901.

**Telephone:** 406-755-5239. TWX: 910-963-2490.

**Fax:** 406-752-8002.

**Technical Facilities:** Channel No. 9 (186-192 MHz). Authorized power: 26.5-kw visual, 5.3-kw aural. Antenna: 2794-ft. above av. terrain, 240-ft. above ground, 6898-ft. above sea level.

Latitude 48° 00' 48"  
Longitude 114° 21' 55"

**Transmitter:** Blacktail Mtn., 6.5-mi. W of Lakeside, MT.

**News Services:** AP, ESPN, NBC.

**Ownership:** Precht Communications Inc., 100%. See Group Ownership of Television Stations.

**Began Operation:** June 10, 1968.

**Represented (sales):** Katz Television.

**Represented (legal):** Cohn & Marks.

**Personnel:**

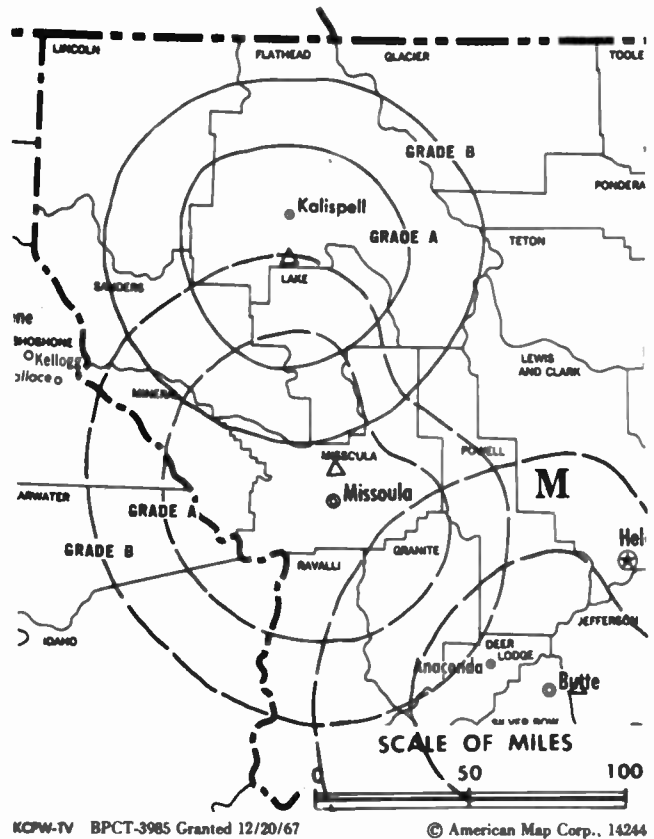
MARGARET ANNE RAGSDALE, general manager.  
STEVE FETVEIT, station manager.  
MARK HOLSTON, news director.  
CHRIS NEUHAUSEN, chief engineer.  
PAT GRANT, national sales manager.  
JANE ENGLISH, business manager.

**Highest 30 Sec. Rate:** \$150.

**NETWORK BASE HOURLY RATE:** \$400.

**City of License:** Kalispell. **ADI:** Missoula. **Rank:** 173.

Total Households: © MSI Consumer Market Data as of 1/1/88. TV Homes, TV% and Circulation © 1988 Arbitron. County coverage based on Arbitron study.



Net Weekly Circulation	State County	Total Households	TV Households	%
<b>50% &amp; Over</b>	<b>MONTANA</b>			
	Flathead	23,000	22,300	97
	Lincoln	6,700	6,400	96
<b>Between 5-24%</b>	<b>MONTANA</b>			
	Lake	8,300	8,000	96
	Sanders	3,800	3,600	93
<b>Station Totals</b>		<b>41,800</b>	<b>40,300</b>	<b>96</b>
<b>Net Weekly Circulation (1988)</b>				<b>25,300</b>
<b>Average Daily Circulation (1988)</b>				<b>15,600</b>

# Montana—Miles City

## KYUS-TV

Ch. 3

(Satellite of KOUS-TV, Hardin, MT)

**Network Service:** ABC.

**Licensee:** KOUS-TV Inc., Drawer D, Hardin, MT 59304.

**Studio:** 1-mi. NW of Miles City.

**Telephone:** 406-665-3320.

**Technical Facilities:** Channel No. 3 (60-66 MHz). Authorized power: 10.2-kw visual, 1.02-kw aural. Antenna: 125-ft. above av. terrain, 59-ft. above ground, 2664-ft. above sea level.

Latitude 46° 25' 56"  
Longitude 105° 51' 31"

**Transmitter:** 1-mi. NW of Miles City.

**Ownership:** Daniel W. Coon, pres., 15%; Martha Creath, secy., 39%; Calvin Cafritz, 39%; Thomas A. Curtis, 2%. For other interests, see KCTZ, Bozeman, MT.

**Began Operation:** September 1, 1969. Sale by Custer Bcstg. Corp. to KOUS-TV approved March 14, 1984 by FCC.

**Represented (sales):** Seltel Inc.; Bob Hix (Denver).

**Represented (legal):** Fortas & Hardman.

**Personnel:**

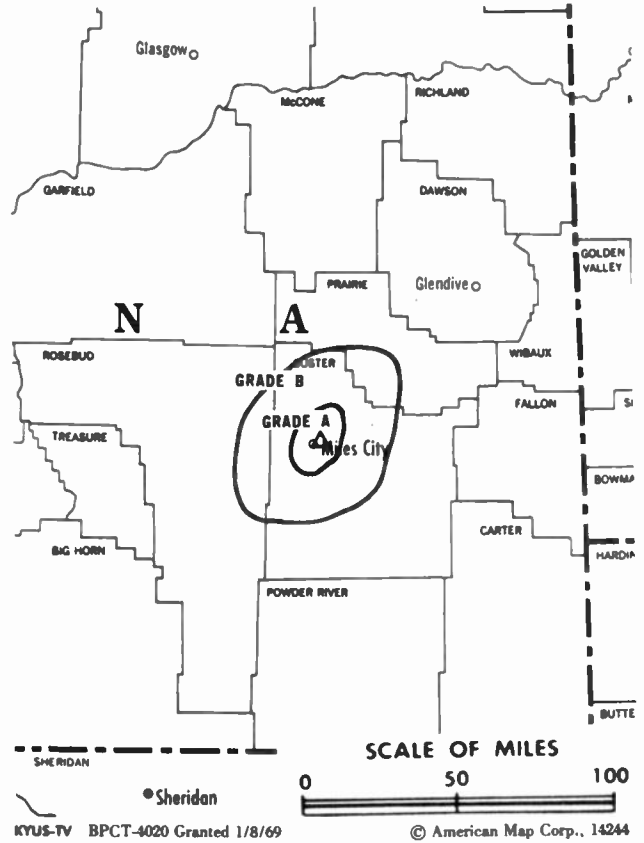
DANA KEHR, general manager & national sales manager.  
DAN MICHAEL, local sales manager.  
LYNN DOUGLAS, program director.  
JEFF SHERMAN, program director.

**Highest One Hour Rate:** \$175.

**Highest 30 Sec. Rate:** \$60.

**City of License:** Miles City. **ADI:** Billings-Hardin. **Rank:** 164.

Total Households: © MSI Consumer Market Data as of 1/1/88. TV Homes, TV% and Circulation © 1988 Arbitron. County coverage based on Arbitron study.



Net Weekly Circulation	State County	Total Households	TV Households	Households %
<b>50% &amp; Over</b>	<b>MONTANA</b> Custer	5,500	5,200	95
	<b>MONTANA</b> Prairie	700	600	86
<b>Between 25-49%</b>	<b>MONTANA</b> Mc Cone	900	900	100
	Rosebud	4,500	4,200	93
<b>Station Totals</b>		<b>11,600</b>	<b>10,900</b>	<b>94</b>
<b>Net Weekly Circulation (1988)</b>			<b>3,700</b>	
<b>Average Daily Circulation (1988)</b>			<b>1,500</b>	

# Montana—Missoula

## KECI-TV

Ch. 13

(Operates satellites KCFW-TV, Kalispell & KTVM, Butte, MT)

Network Service: NBC, ABC.

Licensee: Eagle Communications Inc., 340 W. Main St., TV Bldg., Missoula, MT 59802.

Studio: 340 W. Main St., Missoula, MT 59802.

Telephone: 406-721-2063. TWX: 910-963-2490.

Fax: 406-549-6507.

Technical Facilities: Channel No. 13 (210-216 MHz). Authorized power: 300-kw visual, 30-kw aural. Antenna: 2000-ft. above av. terrain, 289-ft. above ground, 7060-ft. above sea level.

Latitude 47° 01' 05"  
Longitude 114° 00' 41"

Transmitter: 10-mi. N of Missoula, near Evaro, MT.

Satellite Earth Stations: Harris, 7-meter Ku-band; Harris, 7-meter Ku-band; Harris, 4.5-meter C-band; Harris, 3-meter Ku-band; Paracclipse, 4.5-meter C-band; Harris, M/A-Com receivers.

News Services: AP, ESPN, NBC.

Ownership: Precht Communications Inc., 100%. See Group Ownership of Television Stations.

Began Operation: July 1, 1954. Sale by Mosby's Inc. to KMSO-TV Inc. approved Sept. 11, 1964 by FCC (Television Digest, Vol. 4:32, 38). Sale to present owner by Dale G. Moore approved Aug. 24, 1978.

Represented (sales): Katz Television.

Represented (legal): Cohn & Marks.

Represented (engineering): A. D. Ring & Associates, P.C.

### Personnel:

MARGARET ANNE RAGSDALE, general manager.  
STEVE HELLEGAARD, station manager.  
JEAN CREPEAU, program director.  
JIM HARMON, news director.  
LARRY ARBAUGH, chief engineer.  
PAT GRANT, national sales manager.  
JANE ENGLISH, business manager.

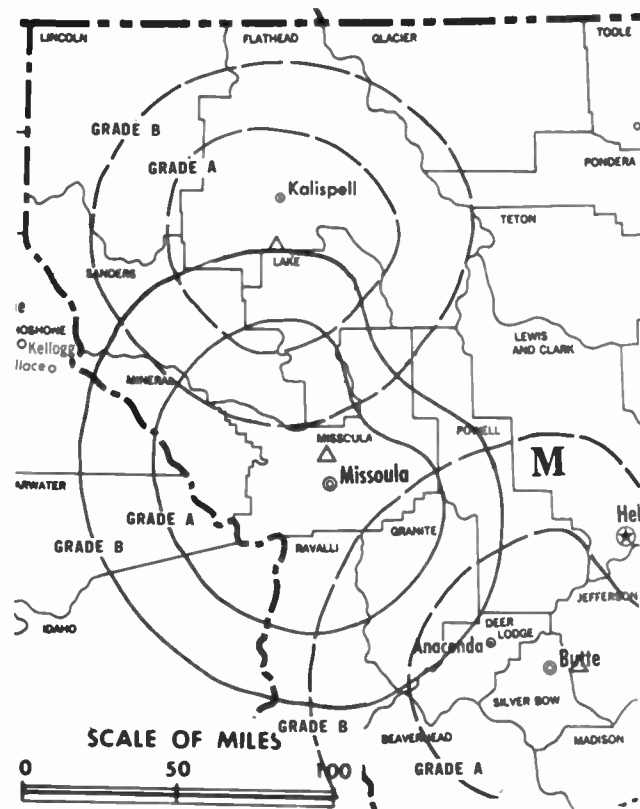
Highest One Hour Rate: \$1500.

Highest 30 Sec. Rate: \$625.

NETWORK BASE HOURLY RATE: \$800.

City of License: Missoula. ADI: Missoula. Rank: 173.

Total Households: © MSI Consumer Market Data as of 1/1/88. TV Homes, TV% and Circulation © 1988 Arbitron. County coverage based on Arbitron study.



KBCI-TV BPCT-3969 Granted 6/13/67

© American Map Corp., 14244

Net Weekly Circulation	State County	Total Households	TV Households Households	%
50% & Over	<b>IDAHO</b>			
	Lemhi	2,800	2,600	93
	<b>MONTANA</b>			
	Granite	1,200	1,200	100
	Lake	8,300	8,000	96
	Mineral	1,700	1,700	100
	Missoula	31,500	30,400	97
	Ravalli	10,500	10,200	97
	Sanders	3,800	3,600	93
Between 5-24%	<b>MONTANA</b>			
	Flathead	23,000	22,300	97
	Powell	2,400	2,300	96
<b>Station Totals</b>		<b>85,200</b>	<b>82,300</b>	<b>97</b>
<b>Net Weekly Circulation (1988)</b>				<b>51,080</b>
<b>Average Daily Circulation (1988)</b>				<b>31,400</b>

# Montana—Missoula

## KPAX-TV

Ch. 8

**Network Service:** CBS.

**Licensee:** KPAX Communications Inc., Box 4827, Missoula, MT 59806.

**Studio:** 2204 Regent St., Missoula, MT 59801.

**Telephone:** 406-543-7106.

**Technical Facilities:** Channel No. 8 (180-186 MHz). Authorized power: 275-kw max. & 257-kw horizontal visual, 51.5-kw max. & 48-kw horizontal aural. Antenna: 2150-ft. above av. terrain, 284-ft. above ground, 7101-ft. above sea level.

Latitude 47° 01' 06"  
Longitude 114° 00' 41"

**Transmitter:** TV Mountain, 4-mi. E of Evaro.

**Satellite Earth Stations:** Scientific-Atlanta C-band; Scientific-Atlanta Ku-band; Scientific-Atlanta receivers.

**News Service:** AP.

**Ownership:** Evening Post Publishing Co., 100%. See Group Ownership of Television Stations.

**Began Operation:** May 1, 1970. Sale to present owners by SJL Inc. approved by FCC Oct. 31, 1986. Previous sale by Garryowen Corp. approved by FCC Dec. 23, 1983.

**Represented (sales):** Blair Television.

**Represented (legal):** Dow, Lohnes & Albertson.

**Personnel:**

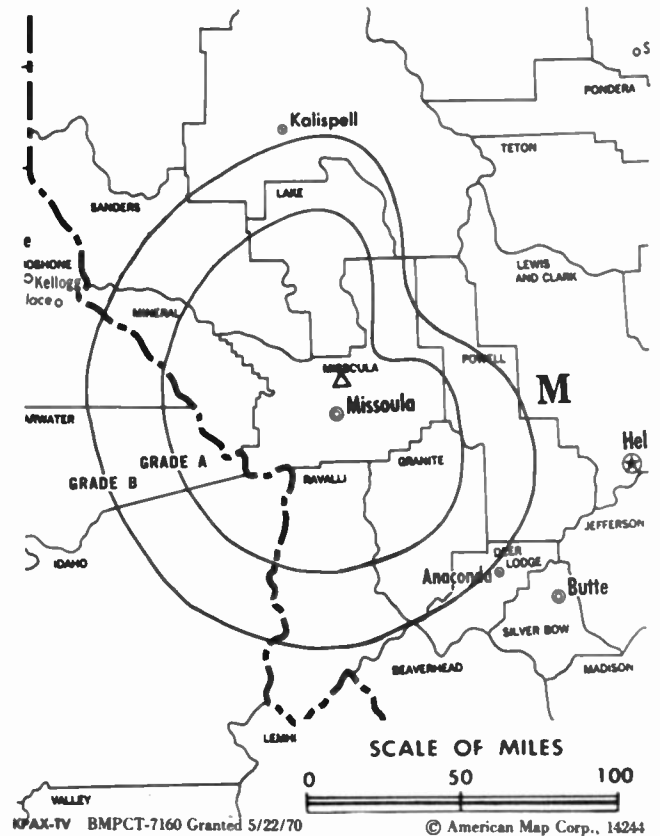
- WILLIAM F. SULLIVAN, general manager.
- MARK RAPSON, chief engineer.
- TAMMY ENGLE, program director & operations manager.
- ROBERT HERMES, local sales manager.
- DAVID NIXON, news director.
- MARIE LANE, promotion director.

**Highest One Hour Rate:** \$2500.

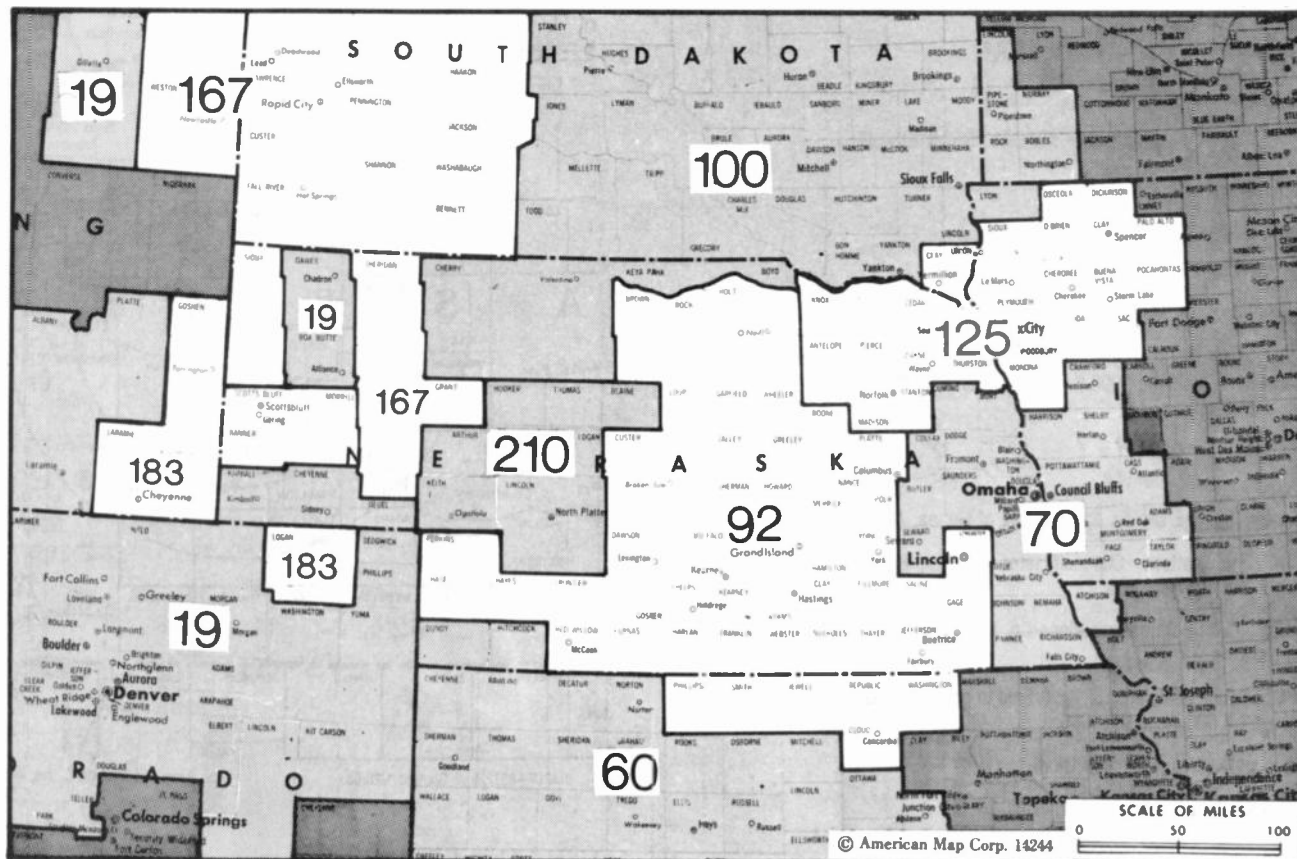
**Highest 30 Sec. Rate:** \$375.

**City of License:** Missoula. **ADI:** Missoula. **Rank:** 173.

Total Households: © MSI Consumer Market Data as of 1/1/88. TV Homes, TV% and Circulation © 1988 Arbitron. County coverage based on Arbitron study.



Net Weekly Circulation	State County	Total Households	TV Households	%
<b>50% &amp; Over</b>	<b>IDAHO</b>			
	Lemhi	2,800	2,600	93
	<b>MONTANA</b>			
	Flathead	23,000	22,300	97
	Granite	1,200	1,200	100
	Lake	8,300	8,000	96
	Mineral	1,700	1,700	100
	Missoula	31,500	30,400	97
Ravalli	10,500	10,200	97	
Sanders	3,800	3,600	93	
<b>Between 5-24%</b>	<b>MONTANA</b>			
	Lincoln	6,700	6,400	96
	Powell	2,400	2,300	96
<b>Station Totals</b>		<b>91,900</b>	<b>88,700</b>	<b>97</b>
<b>Net Weekly Circulation (1988)</b>				<b>61,600</b>
<b>Average Daily Circulation (1988)</b>				<b>37,700</b>



Market	Arbitron ADI TV Households	Rank	Market Area Commercial TV Stations
Denver, CO.....	1,021,600	19	KCNC-TV (4), KDVR (31), KFNR (11), KMGH-TV (7), KREG-TV (3), KSBS-TV (24), KUBD (59), KUSA-TV (9), KWGN-TV (2)
Wichita-Hutchinson, KS.....	427,400	60	KAAS-TV (18), KAKE-TV (10), KAYS-TV (7), KLBV (4), KLOE-TV (10), KSAS-TV (24), KSNC (2), KSNB (11), KSNK (8), KSNW (3), KTVC (6), KUPK-TV (13), KWCH-TV (12)
Omaha, NE.....	351,100	70	KETV (7), KMTV (3), KPTM (42), WOWT (6)
Lincoln-Hastings-Kearney, NE.....	257,200	92	KCAN (8), KGIN (11), KHAS-TV (5), KHGI-TV (13), KOLN (10), KSNB-TV (4), KWNB-TV (6)
Sioux Falls-Mitchell, SD.....	217,900	100	KABY-TV (9), KDLO-TV (3), KDLT (5), KELO-TV (11), KPLO-TV (6), KPRY-TV (4), KSFY-TV (13), KTTW (17)
Sioux City, IA.....	169,500	125	KCAU-TV (9), KMEG (14), KTIV (4)
Rapid City, SD.....	82,800	167	KCLO-TV (15), KEVN-TV (7), KHSD-TV (11), KIVV-TV (5), KOTA-TV (3), KSGW-TV (12)
Cheyenne, WY-Scottsbluff, NE-Sterling, CO.....	57,400	183	KDUH-TV (4), KGWN-TV (5), KKTU (33), KSTF (10), KTVS (3)
North Platte, NE.....	18,300	210	KNOP-TV (2)

**State Cross Reference List**  
Communities That Receive Programs of Stations That are Located Elsewhere

KSTF, Gering .....See Scottsbluff, NE  
KHGI-TV, Hastings .....See Kearney, NE

**Nebraska Station Totals as of October 1, 1983**

	VHF	UHF	TOTAL
Commercial Television Stations	14	1	15
Educational Television Stations	6	3	9
	20	4	24

# Nebraska—Albion

**KCAN**

Ch. 8

(Satellite of KCAU-TV, Sioux City, IA)

**Network Service:** ABC.

**Licensee:** Citadel Communications Co. Ltd.

**Studio:** RR1, Genoa, NE 68640.

**Telephone:** 402-495-4995.

**Technical Facilities:** Channel No. 8 (180-186 MHz). Authorized power: 316-kw visual, 31.6-kw aural. Antenna: 2000-ft. above av. terrain, 1973-ft. above ground, 3729-ft. above sea level.

Latitude 41° 32' 28"  
Longitude 97° 40' 45"

**Transmitter:** 3-mi. E of Rte. 22, 5-mi. N of Genoa, NE.

**Satellite Earth Stations:** ChannelMaster, 5-meter; Pinzone, 3.7-meter; Pinzone, 5-meter; Pinzone receivers.

**Ownership:** Citadel Communications Co. Ltd. See Group Ownership of Television Stations.

**Began Operation:** December 5, 1964. Sale to present owner by Amarturo Group Inc. approved by FCC Nov. 12, 1986.

**Represented (sales):** Katz Television.

**Represented (legal):** Latham & Watkins.

**Represented (engineering):** Jules Cohen & Associates, P.C.

**Personnel:**

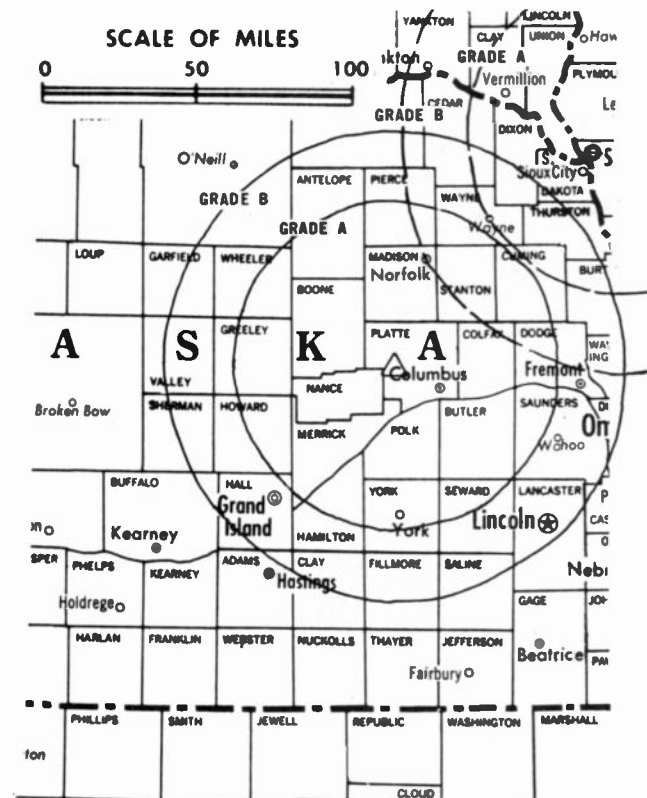
PHILIP J. LOMBARDO, president.  
RAY COLE, vice president & general manager.  
DON HALE, sales manager.

**Highest 30 Sec. Rate:** \$500.

**City of License:** Albion. **ADI:** Lincoln-Hastings-Kearney. **Rank:** 92.

Total Households: © MSI Consumer Market Data as of 1/1/88. TV Homes, TV% and Circulation © 1988 Arbitron. County coverage based on Arbitron study.

Net Weekly Circulation	State County	Total Households	TV Households	%
<b>50% &amp; Over</b>	<b>NEBRASKA</b>			
	Nance	1,700	1,700	100
	Polk	2,300	2,300	100
	Seward	5,900	5,800	98
	Wheeler	400	400	100
<b>Between 25-49%</b>	<b>NEBRASKA</b>			
	Antelope	3,200	3,100	97
	Boone	2,600	2,600	100
	Colfax	3,700	3,600	97
	Garfield	1,000	1,000	100
	Greeley	1,200	1,200	100
	Hamilton	3,400	3,400	100
	Holt	5,200	5,000	96
	Howard	2,400	2,400	100
	Loup	300	300	100
	Merrick	3,200	3,200	100
	Pierce	3,100	3,100	100



KCAN BMPCT-821229KE Granted 1/28/83

© American Map Corp., No. 14244

Net Weekly Circulation	State County	Total Households	TV Households	%
<b>Between 25-49%</b>	Platte	11,000	10,900	99
	York	5,800	5,700	98
<b>Between 5-24%</b>	<b>IOWA</b>			
	Monona	4,500	4,400	98
	<b>NEBRASKA</b>			
	Butler	3,400	3,300	97
	Cedar	4,000	4,000	100
	Clay	3,000	3,000	100
	Cuming	4,100	4,000	98
	Custer	5,200	5,100	98
	Deuel	1,000	1,000	100
	Dixon	2,700	2,700	100
	Dodge	14,000	13,900	99
	Fillmore	3,000	3,000	100
	Hall	19,200	19,000	99
	Knox	4,000	3,900	98
	Madison	12,800	12,600	98
	Rock	900	900	100
	Saline	5,000	4,900	98
Saunders	7,000	6,900	99	
Stanton	2,400	2,400	100	
Thurston	2,400	2,400	100	
Valley	2,300	2,200	96	
<b>Station Totals</b>		<b>157,300</b>	<b>155,300</b>	<b>99</b>
<b>Net Weekly Circulation (1988)</b>				<b>40,300</b>
<b>Average Daily Circulation (1988)</b>				<b>14,600</b>



# Nebraska—Grand Island

**KGIN**

Ch. 11

(Satellite of KOLN, Lincoln, NE)

**Network Service:** CBS.

**Licensee:** KOLN Inc., Box 30350, Lincoln, NE 68503.

**Studio:** See KOLN, Lincoln.

**Telephone:** 308-382-6100. **TWX:** 910-621-8114.

**Technical Facilities:** Channel No. 11 (198-204 MHz). Authorized power: 316-kw visual, 55.5-kw aural. Antenna: 1009-ft. above av. terrain, 1066-ft. above ground, 3146-ft. above sea level.

Latitude 40° 35' 20"  
Longitude 98° 48' 10"

**Transmitter:** 10-mi. NE of Minden.

**Satellite Earth Stations:** Microdyne, 7-meter; Scientific-Atlanta, 7-meter; Scientific-Atlanta, 4.6-meter; Microdyne, Scientific-Atlanta receivers.

**News Services:** AP, UPI, CBS, U.S. Weather Bureau.

**Ownership:** Busse Bcstg. Corp., 100%. See Group Ownership of Television Stations.

**Began Operation:** October 1, 1961.

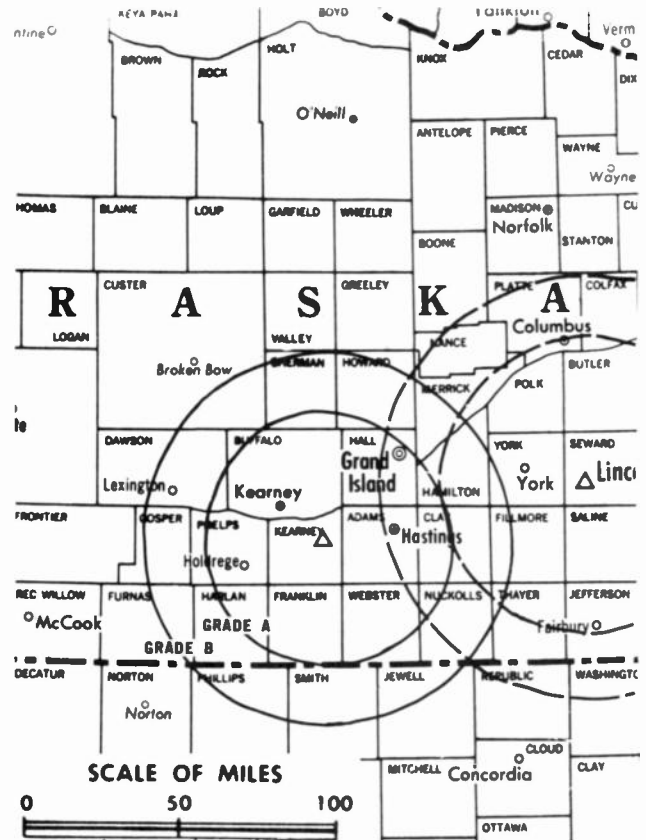
**Represented (sales):** MMT Marketing.

**Represented (legal):** Pepper & Corazzini.

**Represented (engineering):** Lohnes & Culver.

**Personnel:**

CALVIN COLEMAN, sales manager.



**Rates:** Sold in combination with KOLN, Lincoln, NE.

**Arbitron Data:** Included with KOLN, Lincoln, NE

**City of License:** Grand Island. **ADI:** Lincoln-Hastings-Kearney. **Rank:** 92.

# Nebraska—Hastings

## KHAS-TV

Ch. 5

**Network Service:** NBC.

**Licensee:** Nebraska Television Corp., Box 578, Hastings, NE 68901.

**Studio:** Hwy. 281, 3-mi. N of Hastings, NE 68901.

**Mailing Address:** Box 578, Hastings, NE 68901.

**Telephone:** 402-463-1321. **TWX:** 910-622-0005.

**Fax:** 402-463-6551.

**Technical Facilities:** Channel No. 5 (76-82 MHz). Authorized power: 100-kw visual, 20-kw aural. Antenna: 730-ft. above av. terrain, 767-ft. above ground, 2707-ft. above sea level.

Latitude 40° 39' 06"  
Longitude 98° 23' 04"

**Transmitter:** Hwy. 281, 3-mi. N of Hastings.

**Multichannel TV Sound:** Stereo only.

**Satellite Earth Stations:** Harris, 6.1-meter C-band; RCA, 3.9-meter Ku-band; Harris, M/A-Com receivers.

**AM Affiliate:** KHAS, 1-kw, 1230 KHz.

**News Services:** Accu-Weather, AP, NBC.

**Ownership:** Nebraska Television Corp. G. D. Seaton, pres.; James D. Conway, secy-treas.; John T. Benson, asst. secy. **NTC ownership:** Morrison-Quirk Grain Corp., 3.64%; Radio KHAS, Hastings, 4.07%; John Spady Trust, 1.75%; Gladys D. Seaton, 4.38%; James D. Conway, 2.91%; over 100 other stockholders, none with as much as 2%. Seaton family owns **Hastings Tribune**, controls KHAS; KGGF(AM), Coffeyville, KS; KMAN & KMKF(FM), Manhattan, KS; KFYO-AM-FM, Lubbock, TX and publishes chain of Western newspapers.

**Began Operation:** January 1, 1956.

**Represented (sales):** Seltel Inc.

**Represented (legal):** Dow, Lohnes & Albertson.

**Personnel:**

JOHN T. BENSON JR., general manager.  
BILL HUGHES, general sales manager.  
JOE MARTIN, news director.  
DAVE BLOCK, chief engineer.

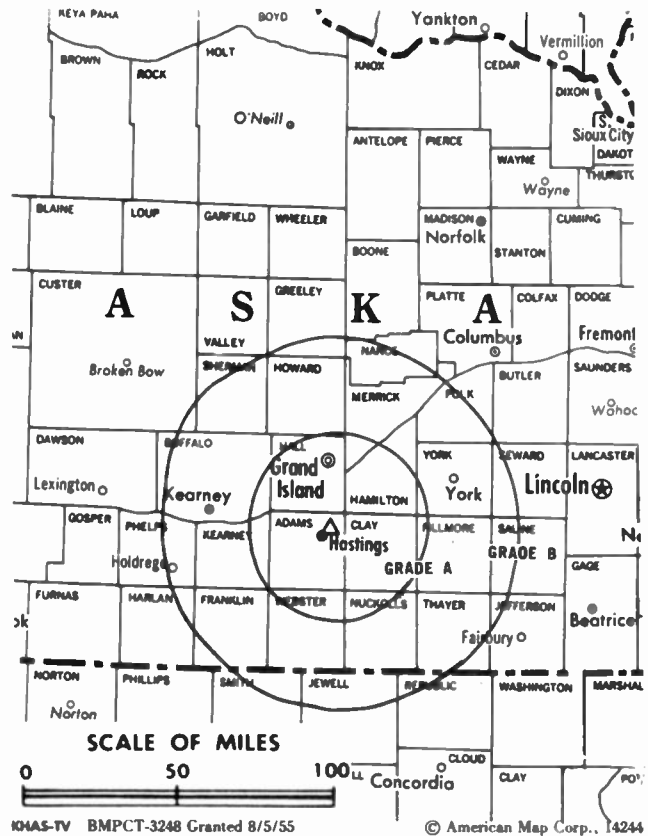
**Highest 30 Sec. Rate:** \$525.

**NETWORK BASE HOURLY RATE:** \$450.

**City of License:** Hastings. **ADI:** Lincoln-Hastings-Kearney. **Rank:** 92.

Total Households: © MSI Consumer Market Data as of 1/1/88. TV Homes, TV% and Circulation © 1988 Arbitron. County coverage based on Arbitron study.

Net Weekly Circulation	State County	Total Households	TV Households	%
<b>50% &amp; Over</b>	<b>KANSAS</b>			
	Jewell	2,000	1,900	95
	Republic	2,900	2,800	97
	Smith	2,300	2,300	100
	<b>NEBRASKA</b>			
	Adams	12,200	12,100	99
	Boone	2,600	2,600	100
	Buffalo	14,000	13,900	99
	Clay	3,000	3,000	100
	Fillmore	3,000	3,000	100
Franklin	1,700	1,700	100	
Garfield	1,000	1,000	100	
Greeley	1,200	1,200	100	



Net Weekly Circulation	State County	Total Households	TV Households	%
<b>50% &amp; Over</b>	<b>KANSAS</b>			
	Hall	19,200	19,000	99
	Hamilton	3,400	3,400	100
	Howard	2,400	2,400	100
	Kearney	2,700	2,700	100
	Merrick	3,200	3,200	100
	Nance	1,700	1,700	100
	Nuckolls	2,600	2,600	100
	Phelps	3,600	3,600	100
	Polk	2,300	2,300	100
	Sherman	1,500	1,500	100
	Thayer	2,800	2,800	100
	Webster	1,900	1,900	100
York	5,800	5,700	98	
<b>Between 25-49%</b>	<b>KANSAS</b>			
	Phillips	2,900	2,800	97
	<b>NEBRASKA</b>			
	Custer	5,200	5,100	98
	Gosper	800	800	100
	Harlan	1,700	1,700	100
	Jefferson	3,700	3,600	97
<b>Between 5-24%</b>	<b>NEBRASKA</b>			
	Loup	300	300	100
	Valley	2,300	2,200	96
	Wheeler	400	400	100
	<b>KANSAS</b>			
	Cloud	4,700	4,600	98
	Mitchell	3,400	3,300	97
	Washington	3,100	3,000	97
	<b>NEBRASKA</b>			
	Dawson	8,900	8,800	99
Platte	11,000	10,900	99	
Saline	5,000	4,900	98	
Seward	5,900	5,800	98	
<b>Station Totals</b>		<b>158,300</b>	<b>156,500</b>	<b>99</b>
<b>Net Weekly Circulation (1988)</b>				<b>93,400</b>
<b>Average Daily Circulation (1988)</b>				<b>52,200</b>

# Nebraska—Hayes Center

## KWNB-TV

Ch. 6

(Satellite of KHGI-TV, Kearney, NE)

**Network Service:** ABC.

**Licensee:** Gordon Bcstg. Inc., Box 220, Kearney, NE 68847.

**Studio:** See KHGI-TV, Kearney.

**Telephone:** 308-743-2494. TWX: 910-960-3746.

**Technical Facilities:** Channel No. 6 (82-88 MHz). Authorized power: 100-kw visual, 10-kw aural. Antenna: 737-ft. above av. terrain, 586-ft. above ground, 3851-ft. above sea level.

Latitude	40°	37'	32''
Longitude	101°	01'	46''

**Transmitter:** County Rd., 8-mi. N of Hayes Center.

**Satellite Earth Station:** Prodelin, 5-meter; Pinzone receivers.

**News Services:** AP, ABC, National Weather Service, Environmental Satellite Services.

**Ownership:** Robert D. Gordon, pres., 100%

**Began Operation:** February 9, 1956.

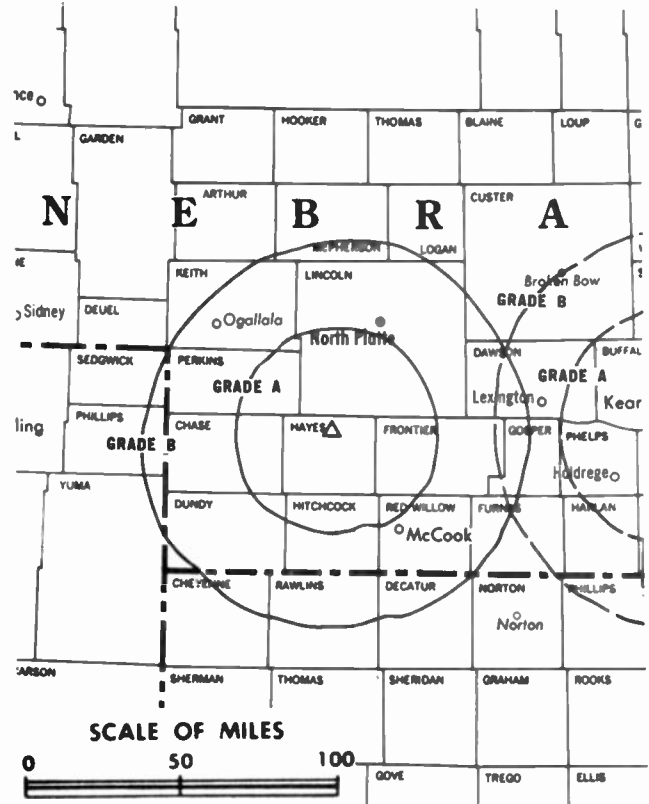
**Represented (sales):** Katz Television.

**Represented (legal):** Baker & Hostetler.

**Represented (engineering):** Jules Cohen & Associates.

**Personnel:**

ROBERT GORDON, president & general manager.  
 PEGGY HUSS, general sales manager.  
 RON TILLERY, director of broadcast operations.  
 JERRY FUEHRER, chief engineer.



KWNB-TV BPCT-2531 Granted 9/17/58

© American Map Corp., 14244

**Rates:** Sold in conjunction with KHGI-TV, Kearney & KSBN-TV, Superior, NE.

**NETWORK BASE HOURLY RATE:** Bonus.

**Arbitron Data:** Included with parent KHGI-TV, Kearney, NE

**City of License:** Hayes Center. ADI: Lincoln-Hastings-Kearney. Rank: 92.

# Nebraska—Kearney-Hastings-Grand Island

## KHGI-TV

Ch. 13

(Operates NTV Network including satellites KWNB-TV, Hayes Center & KSNB-TV, Superior, NE)

Network Service: ABC.

Licensee: Gordon Broadcasting, Box 220, Kearney, NE 68848.

Studio: 14-mi. S of Kearney on Hwy. 44.

Mailing Address: Box 220, Kearney, NE 68848.

Telephone: 308-743-2494. TWX: 910-960-3746.

Technical Facilities: Channel No. 13 (210-216 MHz). Authorized power: 316-kw visual, 31.6-kw aural. Antenna: 1110-ft. above av. terrain, 1163-ft. above ground, 3240-ft. above sea level.

Latitude 40° 39' 28"  
Longitude 98° 52' 04"

Transmitter: 1.2-mi. NW of Lowell.

Satellite Earth Stations: 4 in operation; Prodelin, 5-meter; Pinzone receivers.

News Services: AP, ABC, NIWS, National Weather Service, Environmental Satellite Services.

Ownership: Robert D. Gordon, pres., 100%. Owns & operates satellites KWNB-TV, Hayes Center & KSNB-TV, Superior, NE

Began Operation: December 24, 1953. Sale to present owner by Amaturio Group approved by FCC Jan. 17, 1986. Sale to Amaturio Group by NTV Enterprises approved by FCC Nov. 16, 1979 (Television Digest, Vol. 19:24). Sale to NTV by Bi-States Co. (F. Wayne Brewster, et al.) approved by FCC April 29, 1974 (Vol. 14:7).

Represented (sales): Katz Television.

Represented (legal): Baker & Hostetter.

Represented (engineering): Jules Cohen & Associates.

### Personnel:

ROBERT D. GORDON, president & general manager.  
BILL RITCHIE, executive vice president.  
RON TILLERY, director of broadcast operations.  
JERRY FUEHRER, chief engineer.

Rates: On request.

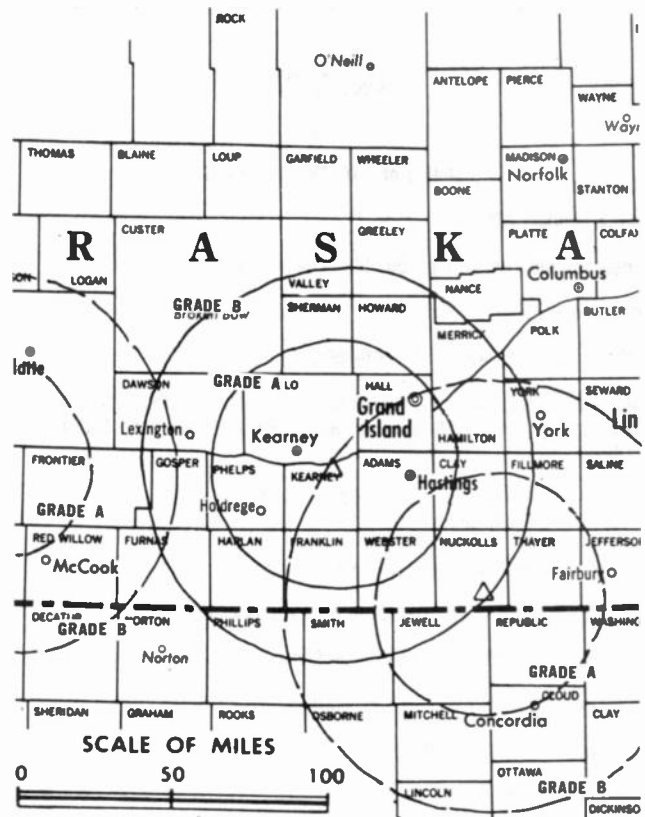
NETWORK BASE HOURLY RATE: \$800.

Arbitron Data: Figures include KWNB-TV, Hayes Center & KSNB-TV, Superior, NE.

City of License: Kearney. ADI: Lincoln-Hastings-Kearney. Rank: 92.

Total Households: © MSI Consumer Market Data as of 1/1/88. TV Homes, TV% and Circulation © 1988 Arbitron. County coverage based on Arbitron study.

Net Weekly Circulation	State County	Total Households	TV Households	%	
50% & Over	<b>KANSAS</b>				
		Cheyenne	1,500	1,500	100
		Cloud	4,700	4,600	98
		Jewell	2,000	1,900	95
		Mitchell	3,400	3,300	97
		Osborne	2,300	2,200	96
		Phillips	2,900	2,800	97
		Rawlins	1,500	1,500	100
		Republic	2,900	2,800	97
		Rooks	2,600	2,600	100



KHGI-TV BPCT-2718 Granted 8/1/62

© American Map Corp., 14244

Net Weekly Circulation	State County	Total Households	TV Households	%
50% & Over	Smith	2,300	2,300	100
	Washington	3,100	3,000	97
<b>NEBRASKA</b>				
	Adams	12,200	12,100	99
	Buffalo	14,000	13,900	99
	Chase	1,900	1,900	100
	Clay	3,000	3,000	100
	Custer	5,200	5,100	98
	Dawson	8,900	8,800	99
	Dundy	1,200	1,200	100
	Fillmore	3,000	3,000	100
	Franklin	1,700	1,700	100
	Frontier	1,400	1,400	100
	Furnas	2,600	2,500	96
	Garfield	1,000	1,000	100
	Gosper	800	800	100
	Greeley	1,200	1,200	100
	Hall	19,200	19,000	99
	Hamilton	3,400	3,400	100
	Harlan	1,700	1,700	100
	Hayes	500	500	100
	Hitchcock	1,500	1,500	100
	Howard	2,400	2,400	100
	Jefferson	3,700	3,600	97
	Kearney	2,700	2,700	100
	Keith	3,800	3,800	100
	Lincoln	12,900	12,700	98
	Logan	400	400	100
	Mc Pherson	200	200	100
	Merrick	3,200	3,200	100
	Nuckolls	2,600	2,600	100
	Perkins	1,600	1,600	100

(Continued on page A-693)

Station Totals	241,800	238,800	99
Net Weekly Circulation (1988)			141,900
Average Daily Circulation (1988)			76,700

Our firm acted as financial advisor and broker in the 1986 sale of KHGI-TV

**THE TED HEPBURN COMPANY**

Ted Hepburn, President    Todd Hepburn, Vice-President  
325 Garden Road, Palm Beach, Florida 33480 (407) 863-8995  
P.O. Box 42601, Cincinnati, Ohio 45242 (513) 791-8730

# Nebraska—Lincoln

**KOLN**

Ch. 10

(Also operates satellite KGIN, Grand Island, NE)

**Network Service:** CBS.

**Licensee:** KOLN Inc., Box 30350, Lincoln, NE 68503.

**Studio:** 40th & W Sts., Lincoln

**Mailing Address:** Box 30350, Lincoln, NE 68503.

**Telephone:** 402-467-4321. TWX: 910-621-8114.

**Technical Facilities:** Channel No. 10 (192-198 MHz). Authorized power: 316-kw visual, 36.3-kw aural. Antenna: 1490-ft. above av. terrain, 1497-ft. above ground, 3027-ft. above sea level.

Latitude 40° 48' 08"  
Longitude 97° 10' 46"

**Transmitter:** 6-mi. E of Beaver Crossing.

**Satellite Earth Stations:** Microdyne, 7-meter; Scientific-Atlanta, 7-meter; Scientific-Atlanta, 4.6-meter; Microdyne, Scientific-Atlanta receivers.

**News Services:** AP, Commodity Wire, U.S. Weather Bureau.

**Ownership:** Busse Bcstg. Corp., 100%. See Group Ownership of Television Stations.

**Began Operation:** February 18, 1953. Sale to Fetzer Bcstg. Co. approved by FCC March 24, 1954; transfer to John Fetzer approved by FCC Nov. 15, 1955 (*Television Digest*, Vol. 9:30, 34; 10:9, 13, 20). Sale to Gillett by Fetzer Communications Inc. approved by FCC Oct. 29, 1985. Sale to present owners by Gillett Bcstg. approved by FCC July 31, 1987.

**Represented (sales):** MMT Marketing.

**Represented (legal):** Pepper & Corazzini.

**Represented (engineering):** Lohnes & Culver.

**Personnel:**

- FRANK JONAS, president & general manager.
- CLYDE HELTON, general sales manager.
- JAN LETKO, local sales manager.
- JOHN DENNEY, news director.
- ROBERT FLINN, program & creative services director.
- LISA QUILL, production director.
- DIANE GONZOLAS, community affairs director.
- MIKE MILLER, farm director.
- LYLE KAUFMAN, chief engineer & operations director.
- CHRIS McPIKE, business manager.

**Highest One Hour Rate:** \$5000.

**Highest 30 Sec. Rate:** \$2500.

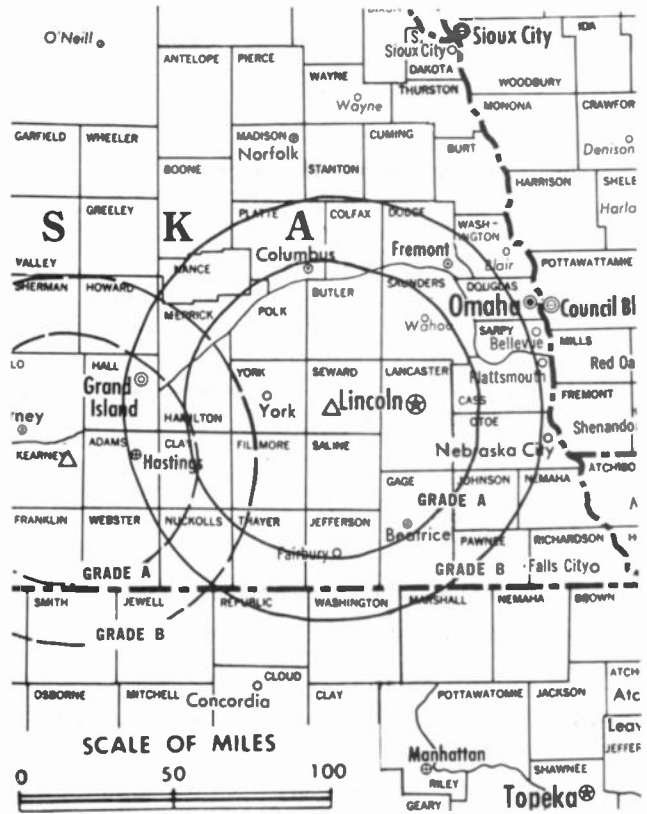
**NETWORK BASE HOURLY RATE:** \$910.

**Arbitron Data:** includes KGIN, Grand Island, NE

**City of License:** Lincoln. **ADI:** Lincoln-Hastings-Kearney. **Rank:** 92.

Total Households: © MSI Consumer Market Data as of 1/1/88. TV Homes, TV% and Circulation © 1988 Arbitron. County coverage based on Arbitron study.

Net Weekly Circulation	State County	Total Households	TV Households	%
<b>50% &amp; Over</b>	<b>KANSAS</b>			
	Cloud	4,700	4,600	98
	Jewell	2,000	1,900	95
	Norton	2,700	2,700	100
	Phillips	2,900	2,800	97
	Republic	2,900	2,800	97
	Smith	2,300	2,300	100
	Washington	3,100	3,000	97
	<b>NEBRASKA</b>			
	Adams	12,200	12,100	99
Boone	2,600	2,600	100	
Boyd	1,300	1,300	100	



Net Weekly Circulation	State County	Total Households	TV Households	%
<b>50% &amp; Over</b>	Brown	1,700	1,700	97
	Buffalo	14,000	13,900	99
	Butler	3,400	3,300	97
	Clay	3,000	3,000	100
	Colfax	3,700	3,600	97
	Custer	5,200	5,100	98
	Dawson	8,900	8,800	99
	Fillmore	3,000	3,000	100
	Franklin	1,700	1,700	100
	Frontier	1,400	1,400	100
	Furnas	2,600	2,500	96
	Gage	9,000	8,900	99
	Garfield	1,000	1,000	100
	Gosper	800	800	100
	Greeley	1,200	1,200	100
	Hall	19,200	19,000	99
	Hamilton	3,400	3,400	100
	Harlan	1,700	1,700	100
	Holt	5,200	5,000	96
	Howard	2,400	2,400	100
	Jefferson	3,700	3,600	97
	Johnson	2,000	2,000	100
	Kearney	2,700	2,700	100
	Keith	3,800	3,800	100
	Lancaster	81,400	80,600	99
	Lincoln	12,900	12,700	98
	Loup	300	300	100
	Madison	12,800	12,600	98
	Merrick	3,200	3,200	100
	Nance	1,700	1,700	100
	Nuckolls	2,600	2,600	100
	Pawnee	1,500	1,500	100
Perkins	1,600	1,600	100	

(Continued on page A-693)

<b>Station Totals</b>	<b>410,400</b>	<b>405,500</b>	<b>99</b>
<b>Net Weekly Circulation (1988)</b>		<b>287,700</b>	
<b>Average Daily Circulation (1988)</b>		<b>187,200</b>	

# Nebraska—McCook-Oberlin, Kansas

**KSNK**

Ch. 8

(Satellite of KSNW, Wichita, KS)

Network Service: NBC.

Licensee: KSN Inc., Box 333, Wichita, KS 67201.

Studio: US Hwy. 36 W, 9-mi. W of Oberlin, KS 67749.

Telephone: 913-475-2248.

Technical Facilities: Channel No. 8 (180-186 MHz). Authorized power: 297.2-kw visual, 29.5-kw aural. Antenna: 710-ft. above av. terrain, 677-ft. above ground, 3537-ft. above sea level.

Latitude 39° 49' 48"  
Longitude 100° 42' 04"

Transmitter: U.S. Hwy. 36, 9-mi. W of Oberlin, KS.

Satellite Earth Station: M/A-Com, 4-meter; M/A-Com receivers.

News Services: AP, CNN, Conus, KSN.

Ownership: SJL of Kansas Corp., 100%. See Group Ownership of Television Stations.

Began Operation: October 16, 1959. Sale to present owner by The Standard Corp. approved by FCC August 5, 1988.

Represented (sales): Katz Television.

Represented (legal): Haley, Bader & Potts.

Represented (engineering): A. D. Ring & Associates, P.C.

**Personnel:**

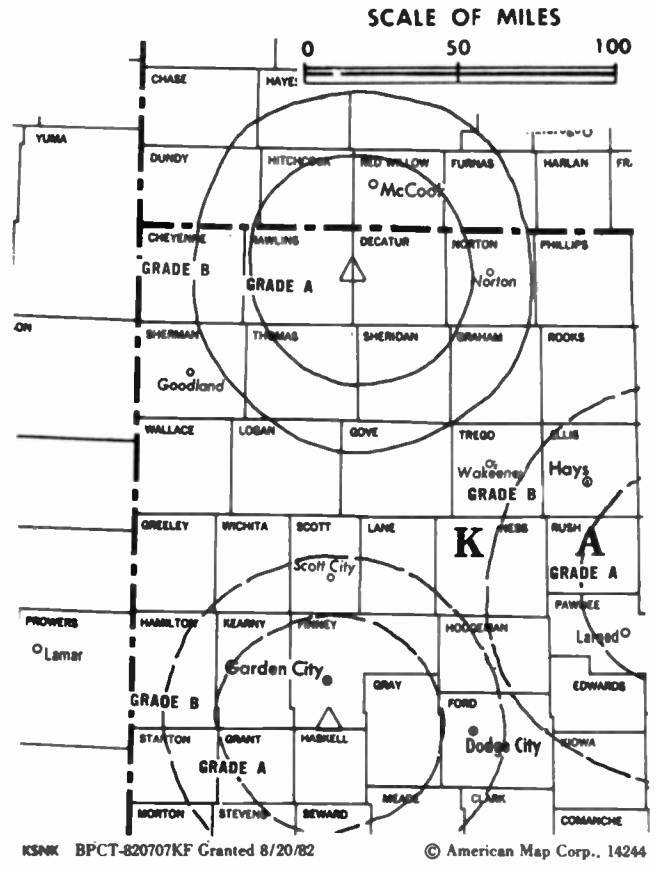
STEVE VINEY, station manager.  
DELMER COSS, chief engineer.

Rates: Offered as a bonus with KSNW, Wichita, KS & satellites (Kansas State Network) KSNB, Garden City & KNCS, Great Bend, KS.

City of License: McCook. ADI: Wichita-Hutchinson. Rank: 60.

Total Households: © MSI Consumer Market Data as of 1/1/88. TV Homes, TV% and Circulation © 1988 Arbitron. County coverage based on Arbitron study.

Net Weekly Circulation	State County	Total Households	TV Households	%
<b>50% &amp; Over</b>	<b>KANSAS</b>			
	Cheyenne	1,500	1,500	100
	Decatur	1,800	1,800	100
	Gove	1,400	1,400	100
	Graham	1,500	1,500	100
	Logan	1,400	1,400	100
	Norton	2,700	2,700	100
	Rawlins	1,500	1,500	100
	Sheridan	1,300	1,300	100
	Sherman	2,900	2,900	100
	Thomas	3,300	3,200	97



Net Weekly Circulation	State County	Total Households	TV Households	%
<b>50% &amp; Over</b>	<b>NEBRASKA</b>			
	Dundy	1,200	1,200	100
	Furnas	2,600	2,500	96
	Hayes	500	500	100
	Hitchcock	1,500	1,500	100
	Red Willow	5,100	5,000	98
<b>Between 25-49%</b>	<b>KANSAS</b>			
	Phillips	2,900	2,800	97
	Rooks	2,600	2,600	100
<b>Between 5-24%</b>	<b>NEBRASKA</b>			
	Chase	1,900	1,900	100
	Frontier	1,400	1,400	100
	Gosper	800	800	100
	Harlan	1,700	1,700	100
	<b>KANSAS</b>			
	Wallace	700	700	100
<b>Station Totals</b>		<b>42,200</b>	<b>41,800</b>	<b>99</b>
<b>Net Weekly Circulation (1988)</b>			<b>30,400</b>	
<b>Average Daily Circulation (1988)</b>			<b>20,400</b>	

# Nebraska—North Platte

## KNOP-TV

Ch. 2

**Network Service:** NBC.

**Licensee:** North Platte Television Inc., Box 749, North Platte, NE 69101.

**Studio:** 4.7-mi. NNE of North Platte town center on Hwy. 83 N, North Platte, NE 69103.

**Telephone:** 308-532-2222.

**Technical Facilities:** Channel No. 2 (54-60 MHz). Authorized power: 100-kw visual, 15-kw aural. Antenna: 630-ft. above av. terrain, 609-ft. above ground, 3621-ft. above sea level.

Latitude 41° 12' 13"  
Longitude 100° 43' 58"

**Transmitter:** 4.7-mi. NNE of center of town.

**Satellite Earth Stations:** 2 in operation; Harris receivers.

**News Service:** AP.

**Ownership:** Shively Communications; Richard E. Shively, 90.0%; Ulysses A. Carlini, 10.0%. See Richard Shively in Group Ownership of Television Stations.

**Began Operation:** December 15, 1958. Sale to present owners by group headed by Fred E. Shrake & Mac Smock approved June 16, 1967 by FCC.

**Represented (sales):** Adam Young Inc.

**Represented (engineering):** Jules Cohen & Associates.

### Personnel:

ULYSSES A. CARLINI, general manager.  
JODI RITACCA, news director.  
JOHN KOCH, sports director.  
MARK HIMMLER, chief engineer.  
CHERYL McDONALD, traffic director.

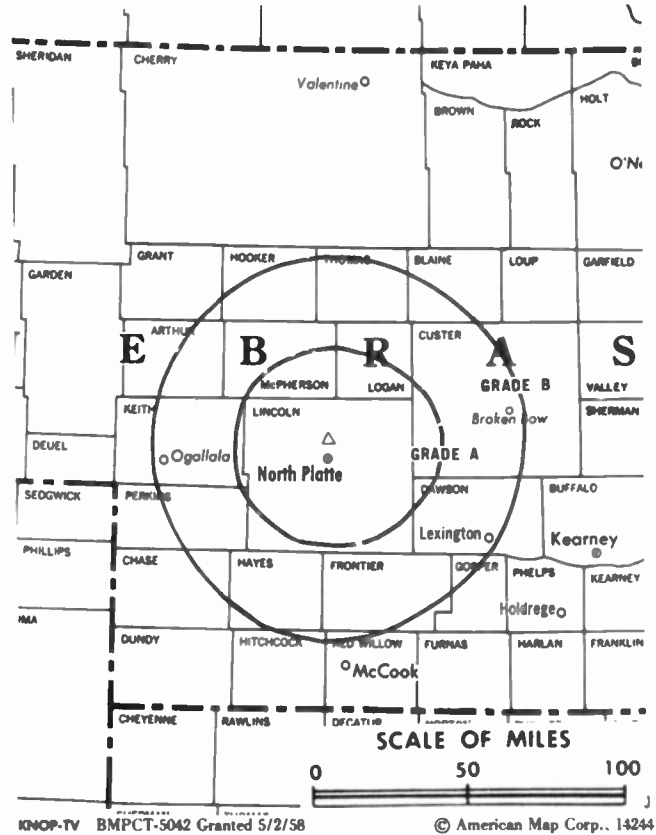
**Highest 30 Sec. Rate:** \$285.

**NETWORK BASE HOURLY RATE:** \$200.

**City of License:** North Platte. **ADI:** North Platte. **Rank:** 210.

Total Households: © MSI Consumer Market Data as of 1/1/88. TV Homes, TV% and Circulation © 1988 Arbitron. County coverage based on Arbitron study.

Net Weekly Circulation	State County	Total Households	TV Households	%
<b>NEBRASKA</b>				
<b>50% &amp; Over</b>	Arthur	200	200	100
	Blaine	300	300	100
	Dawson	8,900	8,800	99
	Frontier	1,400	1,400	100
	Grant	300	300	100
	Hooker	400	400	100
	Keith	3,800	3,800	100



Net Weekly Circulation	State County	Total Households	TV Households	%
<b>50% &amp; Over</b>	Lincoln	12,900	12,700	98
	Logan	400	400	100
	Mc Pherson	200	200	100
	Perkins	1,600	1,600	100
	Thomas	400	400	100
<b>Between 25-49%</b>	<b>NEBRASKA</b>			
	Chase	1,900	1,900	100
<b>Between 5-24%</b>	Custer	5,200	5,100	98
	<b>COLORADO</b>			
	Sedgwick	1,400	1,400	100
	<b>NEBRASKA</b>			
	Brown	1,700	1,700	97
	Cherry	2,600	2,600	100
	Deuel	1,000	1,000	100
	Garden	1,000	1,000	100
	Gosper	800	800	100
	Hayes	500	500	100
Red Willow	5,100	5,000	98	
<b>Station Totals</b>		<b>52,000</b>	<b>51,500</b>	<b>99</b>
<b>Net Weekly Circulation (1988)</b>				<b>31,300</b>
<b>Average Daily Circulation (1988)</b>				<b>21,000</b>

# Nebraska—Omaha

**KETV**

Ch. 7

**Network Service:** ABC.

**Licensee:** KETV Television Inc., 27th & Douglas Sts., Omaha, NE 68131.

**Studio:** 27th & Douglas Sts., Omaha, NE 68131.

**Telephone:** 402-345-7777. TWX: 910-622-0710.

**Technical Facilities:** Channel No. 7 (174-180 MHz). Authorized power: 316-kw visual, 31.6-kw aural. Antenna: 1360-ft. above av. terrain, 1363-ft. above ground, 2549-ft. above sea level.

Latitude 41° 18' 32"  
Longitude 96° 01' 37"

**Transmitter:** 5600 N. 72nd St.

**Multichannel TV Sound:** Stereo only.

**Satellite Earth Stations:** Andrew, 7.3-meter C-band; BMS, 6-meter C-band; M/A-Corn, 3-meter Ku-band; Avantek, M/A-Corn receivers.

**News Services:** ABC, AP, UPI, Potomac News Service.

**Ownership:** Pulitzer Publishing Co., 100%. See Group Ownership of Television Stations.

**Began Operation:** September 17, 1957. Sale to present owner by Peter Kiewit Sons' Inc. (publisher of *Omaha World-Herald*) approved by FCC Feb. 26, 1976 (*Television Digest*, Vol. 15:45). Previous sale of newspaper and TV station began with transfer of newspaper and 45% of KETV in 1962 and was completed the following year when transfer of the remaining 55% of KETV was approved June 11, 1963 by FCC (Vol. 2:45; 3:23).

**Represented (sales):** Blair Television.

**Represented (legal):** Verner, Lipfert, Bernhard, McPherson & Hand.

**Personnel:**

- JOHN CARPENTER, general manager.
- HOWARD SHRIER, general sales manager.
- DONNA RIDGLEY, local sales manager.
- BETTIE DENNY, program/community affairs manager.
- PHIL CLARK, promotion manager.
- KIRK WINKLER, news director.
- DON CLAUSEN, chief engineer.
- DICK SPARK, business manager.

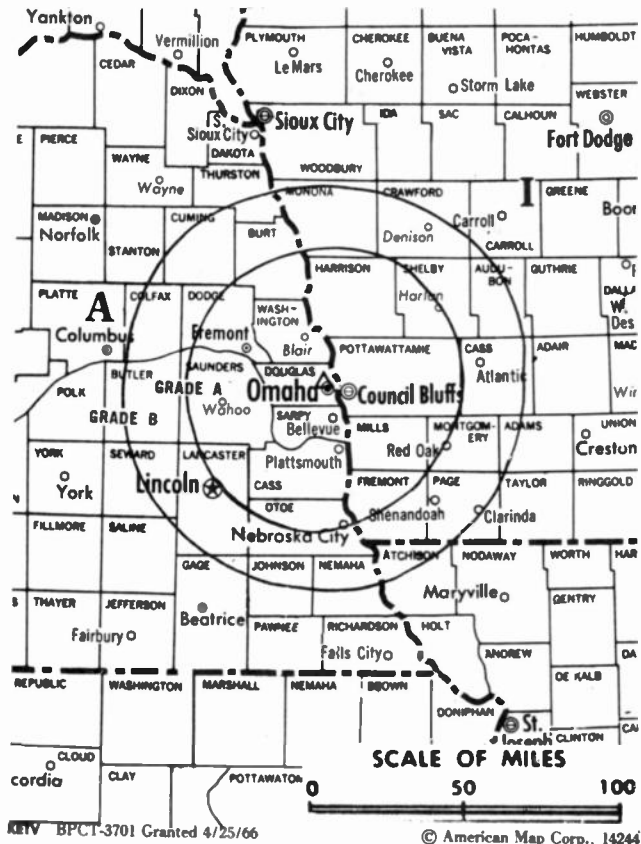
**Highest One Hour Rate:** \$8500.

**Highest 30 Sec. Rate:** \$4500.

**City of License:** Omaha. ADI: Omaha. Rank: 70.

Total Households: © MSI Consumer Market Data as of 1/1/88. TV Homes, TV% and Circulation © 1988 Arbitron. County coverage based on Arbitron study.

Net Weekly Circulation	State County	Total Households	TV Households	%
<b>50% &amp; Over</b>	<b>IOWA</b>			
	Adams	2,200	2,200	100
	Cass	7,000	6,900	99
	Crawford	7,000	6,900	99
	Fremont	3,800	3,800	100
	Harrison	6,100	6,000	98
	Mills	4,900	4,900	100
	Monona	4,500	4,400	98
	Montgomery	5,600	5,500	98
	Page	7,700	7,600	99
	Pottawattamie	33,300	33,000	99
	Shelby	5,500	5,500	100
	Taylor	3,300	3,200	97
	<b>MISSOURI</b>			
	Atchison	3,200	3,200	100
	<b>NEBRASKA</b>			
	Burt	3,600	3,600	100
Butler	3,400	3,300	97	
Cass	8,200	8,100	99	
Colfax	3,700	3,600	97	
Cuming	4,100	4,000	98	
Dodge	14,000	13,900	99	
Douglas	161,000	159,600	99	
Gage	9,000	8,900	99	
Johnson	2,000	2,000	100	



Net Weekly Circulation	State County	Total Households	TV Households	%
<b>50% &amp; Over</b>	Lancaster	81,400	80,600	99
	Nemaha	3,300	3,200	97
	Otoe	6,000	5,900	98
	Pawnee	1,500	1,500	100
	Platte	11,000	10,900	99
	Richardson	4,300	4,200	98
	Sarpy	31,700	31,600	100
	Saunders	7,000	6,900	99
	Seward	5,900	5,800	98
	Washington	5,800	5,800	100
<b>Between 25-49%</b>	<b>IOWA</b>			
	Audubon	3,200	3,200	100
	<b>NEBRASKA</b>			
	Jefferson	3,700	3,600	97
	Saline	5,000	4,900	98
	Stanton	2,400	2,400	100
<b>Between 5-24%</b>	<b>IOWA</b>			
	Carroll	8,400	8,300	99
	Sac	5,400	5,300	98
	Union	5,500	5,400	98
	<b>KANSAS</b>			
	Marshall	5,200	5,100	98
	Nemaha	4,200	4,100	98
	<b>MISSOURI</b>			
	Nodaway	7,700	7,600	99
	<b>NEBRASKA</b>			
Dakota	6,700	6,700	100	
Dixon	2,700	2,700	100	
Madison	12,800	12,600	98	
Polk	2,300	2,300	100	
Wayne	3,400	3,400	100	
<b>Station Totals</b>		<b>547,800</b>	<b>542,200</b>	<b>99</b>
<b>Net Weekly Circulation (1988)</b>			<b>398,900</b>	
<b>Average Daily Circulation (1988)</b>			<b>225,300</b>	



# Nebraska—Omaha

**KMTV**

Ch. 3

**Network Service:** CBS.

**Licensee:** KMTV Inc., 10714 Mockingbird Dr., Omaha, NE 68127.

**Studio:** 10714 Mockingbird Dr., Omaha, NE 68127.

**Telephone:** 402-592-3333. **TWX:** 402-348-1109.

**Technical Facilities:** Channel No. 3 (60-66 MHz). Authorized power: 100-kw visual, 20-kw aural. Antenna: 1370-ft. above av. terrain, 1345-ft. above ground, 2549-ft. above sea level.

Latitude 41° 18' 25"  
Longitude 96° 01' 37"

**Transmitter:** 5400 N. 72nd St.

**Multichannel TV Sound:** Stereo only.

**Satellite Earth Stations:** AFC, 3.7-meter Ku-band; Harris, 3.0-meter C-band; Scientific-Atlanta, 4.6-meter C-band; Scientific-Atlanta, 7.0-meter C-band; Harris, M/A-Com, Scientific-Atlanta receivers.

**News Services:** AP, UPI, CBS.

**Ownership:** Lee Enterprises Inc., 100%. See Group Ownership of Television Stations.

**Began Operation:** September 1, 1949. Sale to present owner by May Bcstg. Co. approved by FCC Nov. 7, 1986.

**Represented (sales):** Katz Television.

**Represented (legal):** Pierson, Ball & Dowd.

**Represented (engineering):** David Steel & Associates Inc.

**Personnel:**

- HOWARD KENNEDY, general manager.
- DAVID L. KUEHN, general sales manager.
- LIN WHITE, local sales manager.
- LOREN TOBIA, news director.
- DONALD E. BROWERS, program & production manager.
- LARRY STEELE, chief engineer.
- GARY SWANGER, business manager.

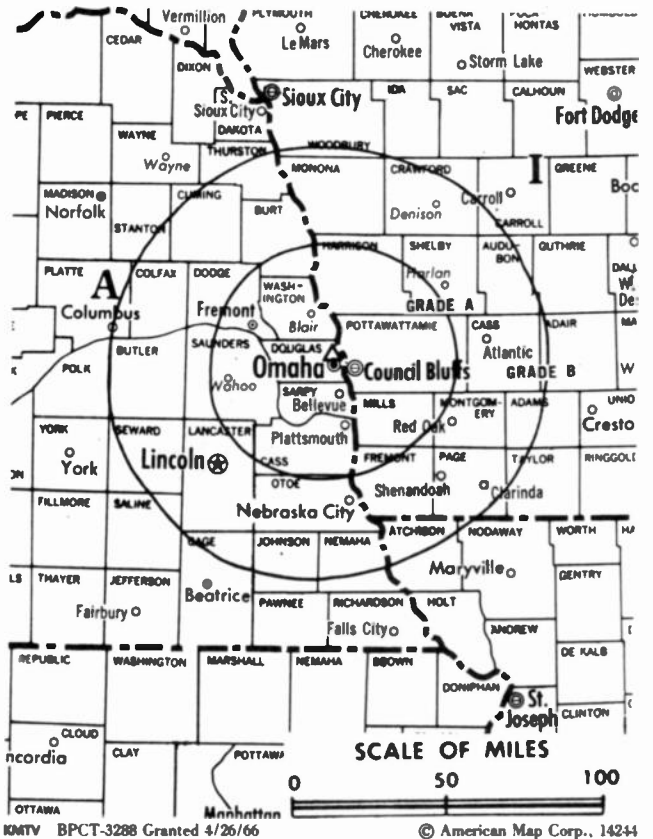
**Highest 30 Sec. Rate:** \$1500.

**NETWORK BASE HOURLY RATE:** \$1325.

**City of License:** Omaha. **ADI:** Omaha. **Rank:** 70.

Total Households: © MSI Consumer Market Data as of 1/1/88. TV Homes, TV% and Circulation © 1988 Arbitron. County coverage based on Arbitron study.

Net Weekly Circulation	State County	Total Households	TV Households	%
<b>50% &amp; Over</b>	<b>IOWA</b>			
	Adams	2,200	2,200	100
	Audubon	3,200	3,200	100
	Cass	7,000	6,900	99
	Crawford	7,000	6,900	99
	Fremont	3,800	3,800	100
	Harrison	6,100	6,000	98
	Mills	4,900	4,900	100
	Monona	4,500	4,400	98
	Montgomery	5,600	5,500	98
	Page	7,700	7,600	99
	Pottawattamie	33,300	33,000	99
	Shelby	5,500	5,500	100
	Taylor	3,300	3,200	97
	<b>MISSOURI</b>			
	Atchison	3,200	3,200	100
	<b>NEBRASKA</b>			
	Burt	3,600	3,600	100
	Butler	3,400	3,300	97
	Cass	8,200	8,100	99
	Colfax	3,700	3,600	97
Cuming	4,100	4,000	98	



Net Weekly Circulation	State County	Total Households	TV Households	%
<b>50% &amp; Over</b>	Dodge	14,000	13,900	99
	Douglas	161,000	159,600	99
	Johnson	2,000	2,000	100
	Lancaster	81,400	80,600	99
	Nemaha	3,300	3,200	97
	Otoe	6,000	5,900	98
	Sarpy	31,700	31,600	100
	Saunders	7,000	6,900	99
	Seward	5,900	5,800	98
	Stanton	2,400	2,400	100
	Washington	5,800	5,800	100
<b>Between 25-49%</b>	<b>MISSOURI</b>			
	Nodaway	7,700	7,600	99
	<b>NEBRASKA</b>			
	Gage	9,000	8,900	99
	Pawnee	1,500	1,500	100
	Platte	11,000	10,900	99
	Richardson	4,300	4,200	98
Saline	5,000	4,900	98	
<b>Between 5-24%</b>	<b>IOWA</b>			
	Carroll	8,400	8,300	99
	Ida	3,500	3,500	100
	<b>KANSAS</b>			
	Marshall	5,200	5,100	98
	<b>NEBRASKA</b>			
	Dakota	6,700	6,700	100
	Dixon	2,700	2,700	100
	Jefferson	3,700	3,600	97
	Madison	12,800	12,600	98
	Thurston	2,400	2,400	100
Wayne	3,400	3,400	100	
York	5,800	5,700	98	
<b>Station Totals</b>		<b>533,900</b>	<b>528,600</b>	<b>99</b>
<b>Net Weekly Circulation (1988)</b>				<b>381,700</b>
<b>Average Daily Circulation (1988)</b>				<b>214,500</b>

# Nebraska—Omaha

**KPTM**

Ch. 42



**We're your station!**

TELEREP, INC.

**Network Service:** None, independent.

**Licensee:** Pappas Telecasting of the Midlands, 4625 Famam St., Omaha, NE 68132.

**Studio:** 4625 Famam St., Omaha, NE 68132.

**Telephone:** 402-558-4200. **TWX:** 910-558-0475.

**Fax:** 402-558-0475.

**Technical Facilities:** Channel No. 42 (638-644 MHz). Authorized power: 5000-kw max. visual, 500-kw max. aural. Antenna: 1559-ft. above av. terrain, 1479-ft. above ground, 2689-ft. above sea level.

Latitude 41° 04' 15"  
Longitude 96° 13' 30"

Holds CP for change to 1893-ft. above av. terrain, 1814-ft. above ground, 3021-ft. above sea level. BPCT-870902KE.

**Transmitter:** 19801 Pflug Road, Springfield.

**Multichannel TV Sound:** Stereo only.

**Satellite Earth Stations:** AFC, 3.66-meter Ku-band; Harris, 6.1-meter C-band; Harris, M/A-Com receivers.

**Ownership:** Harry J. Pappas, gen. partner, 55%; Pappas Telecasting of Nebraska Inc., gen. partner, 2%; Harry J. Pappas, ltd. partner, 42%; 4 additional ltd. partners, 0.25% each. For other interests, see Pappas Telecasting under Group Ownership of TV Stations.

**Began Operation:** April 6, 1986.

**Represented (sales):** TeleRep Inc.

**Represented (legal):** Bryan, Cave, McPheeters & McRoberts.

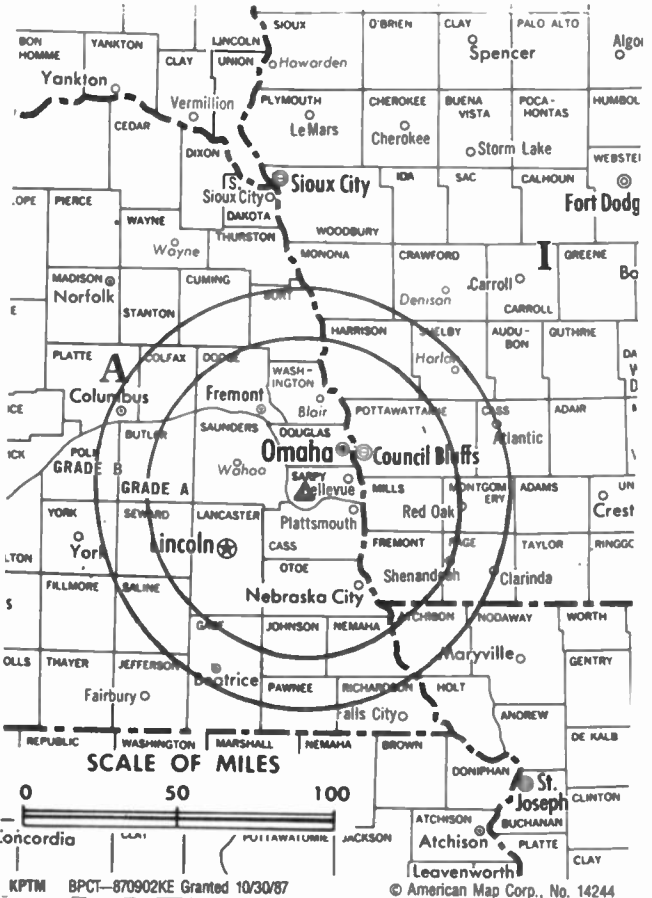
**Represented (engineering):** Smith & Powstenko; Cecil Lynch.

**Personnel:**

- HARRY J. PAPPAS, president & general manager.
- GARY R. NIELSEN, vice president & station manager.
- NEIL SCHWARTZ, general marketing manager.
- SUSAN CHRISTIANSEN, national marketing manager.
- JIM MCKERNAN, retail marketing manager.
- BRUCE BINENFELD, promotion director.
- MAUREEN KELLY, traffic manager.
- KEVIN DREWES, chief engineer.
- JACE ANDERSON, production manager.
- MARILYN ROTHE, film director.

**City of License:** Omaha. **AOI:** Omaha. **Rank:** 70.

Total Households: © MSI Consumer Market Data as of 1/1/88. TV Homes, TV% and Circulation © 1988 Arbitron. County coverage based on Arbitron study.



Net Weekly Circulation	State County	Total Households	TV Households	Households %
<b>50% &amp; Over</b>	<b>IOWA</b>			
	Fremont	3,800	3,800	100
	Harrison	6,100	6,000	98
	Mills	4,900	4,900	100
	Montgomery	5,600	5,500	98
	Page	7,700	7,600	99
	Pottawattamie	33,300	33,000	99
	<b>NEBRASKA</b>			
	Cass	8,200	8,100	99
	Dodge	14,000	13,900	99
	Douglas	161,000	159,600	99
	Lancaster	81,400	80,600	99
	Nemaha	3,300	3,200	97
	Otoe	6,000	5,900	98
Pawnee	1,500	1,500	100	
Richardson	4,300	4,200	98	
Sarpy	31,700	31,600	100	
Saunders	7,000	6,900	99	
Seward	5,900	5,800	98	
Washington	5,800	5,800	100	
<b>Between 25-49%</b>	<b>IOWA</b>			
	Adams	2,200	2,200	100
	Cass	7,000	6,900	99
	Shelby	5,500	5,500	100
	Taylor	3,300	3,200	97
<b>MISSOURI</b>				
Atchison	3,200	3,200	100	
<b>NEBRASKA</b>				
Burt	3,600	3,600	100	
Butler	3,400	3,300	97	
Coffax	3,700	3,600	97	
Cuming	4,100	4,000	98	
(Continued on page A-693)				
<b>Station Totals</b>		<b>495,200</b>	<b>490,300</b>	<b>99</b>
<b>Net Weekly Circulation (1988)</b>				<b>275,600</b>
<b>Average Daily Circulation (1988)</b>				<b>134,000</b>

# Nebraska—Omaha

**WOWT**

Ch. 6

Network Service: NBC.

Licensee: Chronicle Broadcasting Co., 1001 Van Ness Ave., San Francisco, CA 94119.

Studio: 3501 Farnam St., Omaha, NE 68131.

Telephone: 402-346-6666. TWX: 910-622-0488.

Fax: 402-346-9249.

Technical Facilities: Channel No. 6 (82-88 MHz). Authorized power: 100-kw visual, 20-kw aural. Antenna: 1370-ft. above av. terrain, 1343-ft. above ground, 2534-ft. above sea level.

Latitude 41° 18' 40"  
Longitude 96° 01' 37"

Transmitter: 72nd & Crown Point Ave.

Multichannel TV Sound: Stereo only.

Satellite Earth Station: Harris, 6.1-meter; Harris, M/A-Corn, Scientific-Atlanta receivers.

News Services: AP, Chronicle Bcstg., Conus, ESDI, National Weather Service, NBC, UPI.

Ownership: Chronicle Broadcasting Co. See Group Ownership of Television Stations.

Began Operation: August 29, 1949. Sale to present owner by Meredith Corp. approved by FCC May 20, 1975 (Television Digest, Vol. 15:6, 8). Sold to Meredith Sept. 1951 (Vol. 7:32, 39).

Represented (sales): Petry Television Inc.

Represented (legal): Fletcher, Heald & Hildreth.

Represented (engineering): A. D. Ring & Associates, P.C.

**Personnel:**

- JAMES H. SMITH, president & general manager.
- DONALD GRUBAUGH, vice president & general sales manager.
- BRUCE LEE, local/regional sales manager.
- JOHN DIXON, program director.
- WAYNE GOETZ, chief engineer.
- JUDY HORAN, promotion manager.
- MARILYN KONIGSBERG, community affairs director.
- BRYCE ANDERSON, farm director.
- HOWARD GREGORY, production manager.
- KAREN BRIDE, controller.

Rates: On request.

NETWORK BASE HOURLY RATE: \$2000.

City of License: Omaha. ADI: Omaha. Rank: 70.

Total Households: © MSI Consumer Market Data as of 1/1/88. TV Homes, TV% and Circulation © 1988 Arbitron. County coverage based on Arbitron study.

Net Weekly Circulation	State County	Total Households	TV Households	Households %
<b>50% &amp; Over</b>	<b>IOWA</b>			
	Adams	2,200	2,200	100
	Audubon	3,200	3,200	100
	Cass	7,000	6,900	99
	Crawford	7,000	6,900	99
	Fremont	3,800	3,800	100
	Harrison	6,100	6,000	98
	Mills	4,900	4,900	100
	Monona	4,500	4,400	98
	Montgomery	5,600	5,500	98
	Page	7,700	7,600	99
	Pottawattamie	33,300	33,000	99
	Shelby	5,500	5,500	100
	<b>MISSOURI</b>			
	Atchison	3,200	3,200	100
	<b>NEBRASKA</b>			
	Burt	3,600	3,600	100
	Butler	3,400	3,300	97
	Cass	8,200	8,100	99
Colfax	3,700	3,600	97	



Net Weekly Circulation	State County	Total Households	TV Households	Households %
<b>50% &amp; Over</b>	Cuming	4,100	4,000	98
	Dodge	14,000	13,900	99
	Douglas	161,000	159,600	99
	Gage	9,000	8,900	99
	Johnson	2,000	2,000	100
	Lancaster	81,400	80,600	99
	Nemaha	3,300	3,200	97
	Otoe	6,000	5,900	98
	Pawnee	1,500	1,500	100
	Platte	11,000	10,900	99
	Richardson	4,300	4,200	98
	Sarpy	31,700	31,600	100
	Saunders	7,000	6,900	99
	Seward	5,900	5,800	98
Washington	5,800	5,800	100	
<b>Between 25-49%</b>	<b>IOWA</b>			
	Taylor	3,300	3,200	97
	<b>MISSOURI</b>			
	Nodaway	7,700	7,600	99
	<b>NEBRASKA</b>			
	Madison	12,800	12,600	98
Saline	5,000	4,900	98	
Thurston	2,400	2,400	100	
<b>Between 5-24%</b>	<b>IOWA</b>			
	Carroll	8,400	8,300	99
	Sac	5,400	5,300	98
	Union	5,500	5,400	98
	<b>KANSAS</b>			
	Marshall	5,200	5,100	98
<b>MISSOURI</b>				
Holt	2,700	2,600	96	
(Continued on page A-693)				
<b>Station Totals</b>		<b>555,100</b>	<b>549,500</b>	<b>99</b>
<b>Net Weekly Circulation (1988)</b>			<b>406,900</b>	
<b>Average Daily Circulation (1988)</b>			<b>228,300</b>	

# Nebraska—Scottsbluff

## KDUH-TV

Ch. 4

(Affiliate of KOTA-TV, Rapid City, SD)

**Network Service:** ABC.

**Licensee:** Duhamel Bcstg. Enterprises, Box 1760, Rapid City, SD 57709.

**Studio:** 1523 First Ave., Scottsbluff, NE 69361.

**Telephone:** 308-632-3071.

**Technical Facilities:** Channel No. 4 (66-72 MHz). Authorized power: 100-kw visual, 20-kw aural. Antenna: 2000-ft. above av. terrain, 1961-ft. above ground, 6316-ft. above sea level.

Latitude 42° 10' 21"  
Longitude 103° 13' 57"

**Transmitter:** 13.1-mi. SW of Hemingford, NE.

**Satellite Earth Stations:** Simulsat, 5-meter; RCA Americom Ku-band; Simulsat receivers.

**News Services:** UPI, ABC.

**Ownership:** Duhamel Broadcasting Enterprises. See Group Ownership of Television Stations.

**Began Operation:** February 20, 1958.

**Represented (sales):** Katz Television; The Soderlund Co. (Omaha-Lincoln).

**Represented (legal):** Fisher, Wayland, Cooper & Leader.

**Represented (engineering):** Edward F. Lorentz & Associates; Vir James (Denver).

**Personnel:**

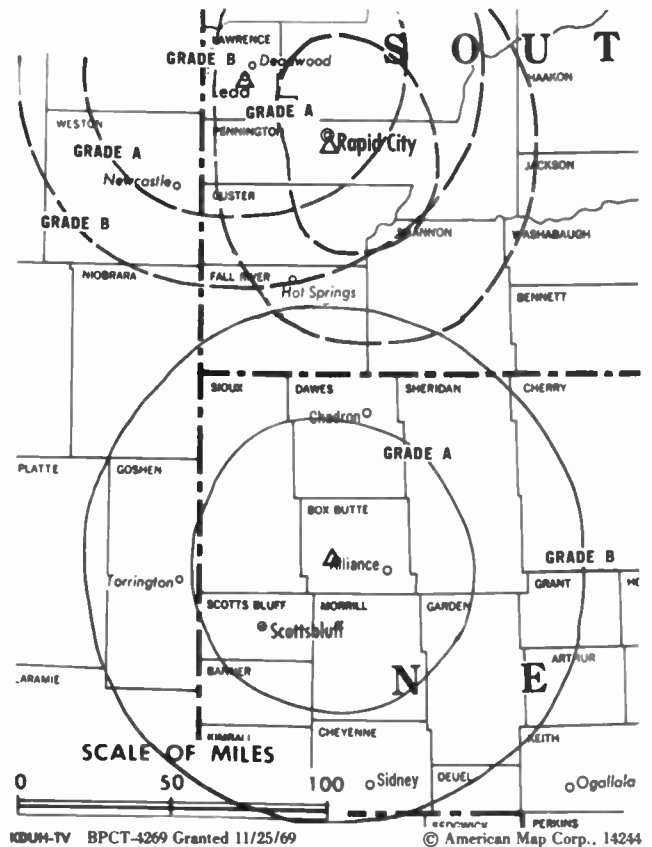
WILLIAM DUHAMEL, general manager.  
WES HAUGEN, general sales manager.  
FRANK ETHERINGTON, director of engineering.  
JERRY DISHONG, resident manager.

**Rates:** Sold in combination with KOTA-TV.

**City of License:** Scottsbluff. **ADI:** Cheyenne, WY-Scottsbluff, NE-Sterling, CO. **Rank:** 183.

Total Households: © MSI Consumer Market Data as of 1/1/88. TV Homes, TV% and Circulation © 1988 Arbitron. County coverage based on Arbitron study.

Net Weekly Circulation	State County	Total Households	TV Households	%
<b>50% &amp; Over</b>	<b>NEBRASKA</b>			
	Banner	300	300	100
	Box Butte	5,700	5,600	98
	Cheyenne	4,100	4,000	98
	Dawes	3,500	3,400	97
	Deuel	1,000	1,000	100
	Garden	1,000	1,000	100
	Grant	300	300	100
	Morrill	2,400	2,300	96
	Scotts Bluff	14,400	14,200	99



Net Weekly Circulation	State County	Total Households	TV Households	%
<b>50% &amp; Over</b>	Sheridan	2,900	2,900	98
	Sioux	700	700	100
	<b>WYOMING</b>			
	Goshen	4,900	4,800	98
Niobrara	1,200	1,200	100	
Platte	4,500	4,300	96	
<b>Between 25-49%</b>	<b>NEBRASKA</b>			
	Kimball	1,900	1,900	100
	<b>SOUTH DAKOTA</b>			
Shannon	2,500	2,300	92	
<b>Between 5-24%</b>	<b>COLORADO</b>			
	Sedgwick	1,400	1,400	100
	<b>NEBRASKA</b>			
	Arthur	200	200	100
	Cherry	2,600	2,600	100
	Hooker	400	400	100
	<b>SOUTH DAKOTA</b>			
	Custer	2,700	2,600	96
	Fall River	3,400	3,300	97
	<b>WYOMING</b>			
Johnson	2,600	2,500	96	
Weston	3,000	2,800	95	
<b>Station Totals</b>		<b>67,600</b>	<b>66,000</b>	<b>98</b>
<b>Net Weekly Circulation (1988)</b>				<b>38,900</b>
<b>Average Daily Circulation (1988)</b>				<b>23,000</b>

# Nebraska—Scottsbluff-Gering

**KSTF**

Ch. 10

(Satellite of KGWN-TV, Cheyenne, WY)

**Network Service:** CBS.

**Licensee:** Stauffer Communications Inc., 2923 E. Lincolnway, Cheyenne, WY 82001.

**Studio:** 1402 First Ave., Scottsbluff, NE 69361.

**Telephone:** 307-634-7755.

**Technical Facilities:** Channel No. 10 (192-198 MHz). Authorized power: 240-kw visual, 24-kw aural. Antenna: 840-ft. above av. terrain, 674-ft. above ground, 5141-ft. above sea level.

Latitude 41° 59' 58''  
Longitude 103° 39' 55''

**Transmitter:** 9.5-mi. N of center of Scottsbluff.

**Satellite Earth Station:** RCA, 3.5-meter; RCA receivers.

**News Service:** AP.

**Ownership:** Stauffer Communications Inc., 100%. See Group Ownership of Television Stations.

**Began Operation:** August 7, 1955. Sale to present owner by Burke Bcstg. of Cheyenne approved by FCC June 8, 1986. Sale to Wyneco Communications approved Oct. 14, 1983.

**Represented (sales):** Katz Television.

**Represented (legal):** Dow, Lohnes & Albertson.

**Personnel:**

CARL L. OCCHIPINTI, general manager.  
TIM DANIELS, station manager.

**Rates:** See KGWN-TV, Cheyenne, WY.

**NETWORK BASE HOURLY RATE:** Bonus to KGWN-TV, Cheyenne, WY.

**City of License:** Scottsbluff. **AOI:** Cheyenne, WY-Scottsbluff, NE-Sterling, CO. Rank: 183.

Total Households: © MSI Consumer Market Data as of 1/1/88. TV Homes, TV% and Circulation © 1988 Arbitron. County coverage based on Arbitron study.

Net Weekly Circulation	State County	Total Households	TV Households	%
<b>50% &amp; Over</b>	<b>NEBRASKA</b>			
	Banner	300	300	100
	Box Butte	5,700	5,600	98
	Kimball	1,900	1,900	100
	Morrill	2,400	2,300	96
	Scotts Bluff	14,400	14,200	99
	Sioux	700	700	100



Net Weekly Circulation	State County	Total Households	TV Households	%
<b>50% &amp; Over</b>	<b>WYOMING</b>			
	Goshen	4,900	4,800	98
<b>Between 25-49%</b>	<b>NEBRASKA</b>			
	Garden	1,000	1,000	100
	<b>WYOMING</b>			
<b>Between 5-24%</b>	Platte	4,500	4,300	96
	<b>NEBRASKA</b>			
	Cheyenne	4,100	4,000	98
	Dawes	3,500	3,400	97
	Sheridan	2,900	2,900	98
	<b>SOUTH OAKOTA</b>			
	Fall River	3,400	3,300	97
<b>WYOMING</b>				
Niobrara	1,200	1,200	100	
<b>Station Totals</b>		<b>50,900</b>	<b>49,900</b>	<b>98</b>
<b>Net Weekly Circulation (1988)</b>				<b>28,500</b>
<b>Average Daily Circulation (1988)</b>				<b>17,000</b>

# Nebraska—Superior

## KSNB-TV

Ch. 4

(Semi-satellite of KHGI-TV, Kearney, NE)

**Network Service:** ABC.

**Licensee:** Gordon Bcstg. Inc., Box 220, Kearney, NE 68847.

**Studio:** 14.5-mi. S of Hwy. 44, Kearney, NE 68848.

**Telephone:** 308-743-2494. TWX: 910-960-3746.

**Technical Facilities:** Channel No. 4 (66-72 MHz). Authorized power: 100-kw visual, 10-kw aural. Antenna: 1130-ft. above av. terrain, 1086-ft. above ground, 2837-ft. above sea level.

Latitude	40°	05'	13"
Longitude	97°	55'	12"

**Transmitter:** 4.7-mi. SW of Ruskin.

**Satellite Earth Station:** Prodelin, 5-meter; Pinzone receivers.

**News Services:** AP, ABC, National Weather Service, Environmental Satellite Services.

**Ownership:** Robert D. Gordon, 100%.

**Began Operation:** October 1, 1965.

**Represented (sales):** Katz Television.

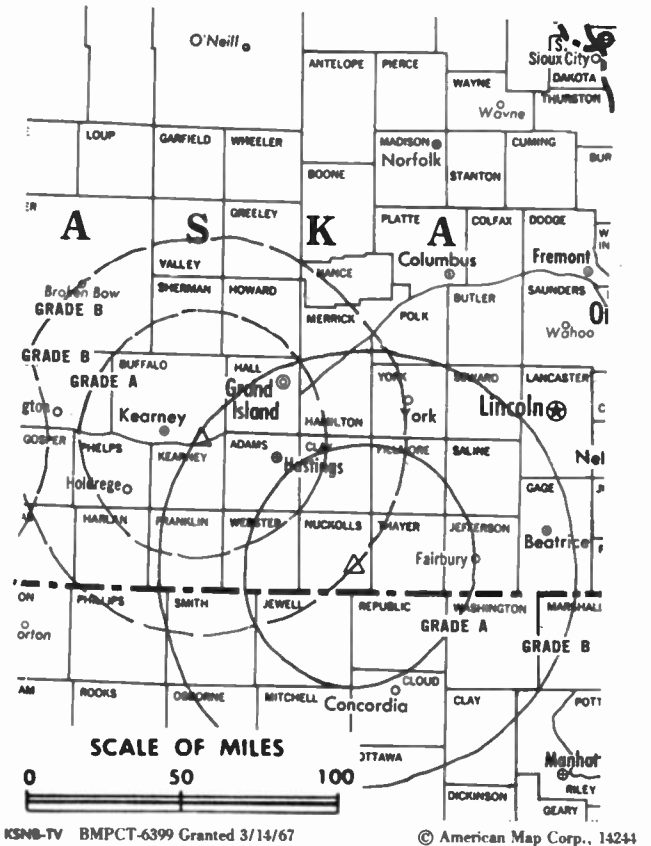
**Represented (legal):** Baker & Hostetler.

**Represented (engineering):** Jules Cohen & Associates.

**Personnel:**

ROBERT D. GORDON, president & general manager.  
 PEGGY HUSS, general sales manager.  
 RON TILLERY, director of broadcast operations.  
 JERRY FUEHRER, chief engineer.

**Rates:** Sold in conjunction with KHGI-TV, Kearney & KWNB-TV, Hayes Center, NE.



**NETWORK BASE HOURLY RATE:** Bonus.

**Arbitron Data:** Included with KHGI-TV, Kearney, NE.

**City of License:** Superior. **ADI:** Lincoln-Hastings-Kearney. **Rank:** 92.

# Nebraska

## KHGI-TV, Kearney-Hastings-Grand Island (Arbitron Data Continued)

Net Weekly Circulation	State County	Total Households	TV Households Households	%
<b>50% &amp; Over</b>	<b>NEBRASKA</b>			
	Phelps	3,600	3,600	100
	Red Willow	5,100	5,000	98
	Sherman	1,500	1,500	100
	Thayer	2,800	2,800	100
	Valley	2,300	2,200	96
	Webster	1,900	1,900	100
<b>Between 25-49%</b>	<b>KANSAS</b>			
	Clay	3,900	3,800	97
	Decatur	1,800	1,800	100
	Graham	1,500	1,500	100
	Norton	2,700	2,700	100
	Ottawa	2,300	2,200	96
	<b>NEBRASKA</b>			
Arthur	200	200	100	
Nance	1,700	1,700	100	
York	5,800	5,700	98	
<b>Between 5-24%</b>	<b>KANSAS</b>			
	Dickinson	8,000	7,900	99
	Geary	10,500	10,400	99
	Lincoln	1,600	1,600	100
	Marshall	5,200	5,100	98
	Russell	3,600	3,500	97
	Sheridan	1,300	1,300	100
	<b>NEBRASKA</b>			
	Antelope	3,200	3,100	97
	Boone	2,600	2,600	100
	Gage	9,000	8,900	99
	Garden	1,000	1,000	100
	Loup	300	300	100
	Saline	5,000	4,900	98
Seward	5,900	5,800	98	
Wheeler	400	400	100	

## KPTM, Omaha (Arbitron Data Continued)

Net Weekly Circulation	State County	Total Households	TV Households Households	%
<b>Between 25-49%</b>	<b>NEBRASKA</b>			
	Gage	9,000	8,900	99
	Jefferson	3,700	3,600	97
	Johnson	2,000	2,000	100
Platte	11,000	10,900	99	
<b>Between 5-24%</b>	<b>IOWA</b>			
	Crawford	7,000	6,900	99
	<b>KANSAS</b>			
	Marshall	5,200	5,100	98
	Nemaha	4,200	4,100	98
	<b>NEBRASKA</b>			
	Dakota	6,700	6,700	100
	Polk	2,300	2,300	100
	Saline	5,000	4,900	98
	Thurston	2,400	2,400	100
	Wayne	3,400	3,400	100
York	5,800	5,700	98	

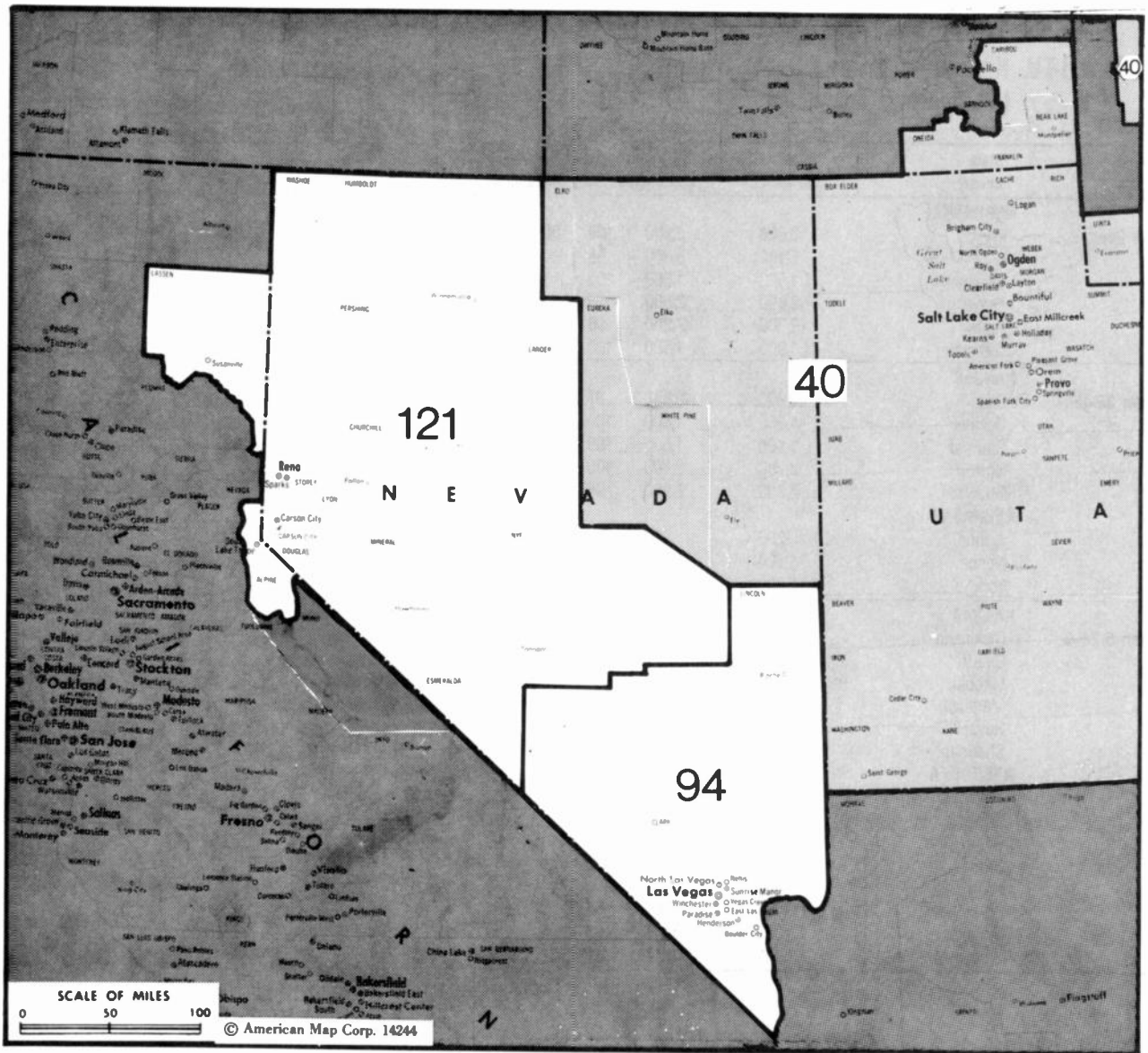
## KOLN, Lincoln (Arbitron Data Continued)

Net Weekly Circulation	State County	Total Households	TV Households Households	%
<b>50% &amp; Over</b>	<b>NEBRASKA</b>			
	Phelps	3,600	3,600	100
	Platte	11,000	10,900	99
	Polk	2,300	2,300	100
	Red Willow	5,100	5,000	98
	Richardson	4,300	4,200	98
	Rock	900	900	100
	Saline	5,000	4,900	98
	Saunders	7,000	6,900	99
	Seward	5,900	5,800	98
	Sherman	1,500	1,500	100
	Stanton	2,400	2,400	100
	Thayer	2,800	2,800	100
	Valley	2,300	2,200	96
	Webster	1,900	1,900	100
	Wheeler	400	400	100
	York	5,800	5,700	98
<b>Between 25-49%</b>	<b>KANSAS</b>			
	Marshall	5,200	5,100	98
	Rooks	2,600	2,600	100
	<b>NEBRASKA</b>			
	Antelope	3,200	3,100	97
	Cass	8,200	8,100	99
	Chase	1,900	1,900	100
	Logan	400	400	100
	Nemaha	3,300	3,200	97
	Otoe	6,000	5,900	98
Pierce	3,100	3,100	100	
<b>Between 5-24%</b>	<b>IOWA</b>			
	Fremont	3,800	3,800	100
	Mills	4,900	4,900	100
	<b>KANSAS</b>			
	Graham	1,500	1,500	100
	Mitchell	3,400	3,300	97
	Nemaha	4,200	4,100	98
	Osborne	2,300	2,200	96
	<b>NEBRASKA</b>			
	Burt	3,600	3,600	100
Cedar	4,000	4,000	100	
Cherry	2,600	2,600	100	
Cuming	4,100	4,000	98	
Deuel	1,000	1,000	100	
Dodge	14,000	13,900	99	
Hitchcock	1,500	1,500	100	
Knox	4,000	3,900	98	

## WOWT, Omaha (Arbitron Data Continued)

Net Weekly Circulation	State County	Total Households	TV Households Households	%
<b>Between 25-49%</b>	<b>NEBRASKA</b>			
	Boone	2,600	2,600	100
	Dakota	6,700	6,700	100
	Dixon	2,700	2,700	100
	Fillmore	3,000	3,000	100
	Jefferson	3,700	3,600	97
	Merrick	3,200	3,200	100
	Polk	2,300	2,300	100
	Stanton	2,400	2,400	100
	Wayne	3,400	3,400	100
	York	5,800	5,700	98

# Nevada



Market	Arbitron ADI TV Households	Rank
Salt Lake City, UT	589,800	40
Las Vegas, NV	236,000	94
Reno, NV	172,200	121

### Market Area Commercial TV Stations

KOOG-TV (30), KSL-TV (5), KSTU (13), KTVX (4), KUTV (2)  
 KLAS-TV (8), KRLR (21), KTNV (13), KVBC (3), KVVU-TV (5)  
 KAME-TV (21), KCRL (4), KOLO-TV (8), KREN-TV (27), KTVN (2)

State Cross Reference List Communities That Receive Programs of Stations That are Located Elsewhere	
KVVU-TV, Henderson	See Las Vegas, NV

### Nevada Station Totals as of October 1, 1988

	VHF	UHF	TOTAL
Commercial Television Stations	7	3	10
Educational Television Stations	2	0	2
	9	3	12



# Nevada—Las Vegas

## KLAS-TV

Ch. 8

**Network Service:** CBS.

**Licensee:** KLAS Inc., Box 15047, Las Vegas, NV 89114.

**Studio:** 3228 Channel 8 Dr., Las Vegas, NV 89109.

**Mailing Address:** Box 15047, Las Vegas, NV 89114.

**Telephone:** 702-733-8850. TWX: 910-397-6968.

**Technical Facilities:** Channel No. 8 (180-186 MHz). Authorized power: 316-kw max. & 291-kw horizontal visual, 63.2-kw max. & 57.6-kw horizontal aural. Antenna: 2000-ft. above av. terrain, 271-ft. above ground, 4606-ft. above sea level.

Latitude 35° 56' 44"  
Longitude 115° 02' 33"

**Transmitter:** Black Mtn., 7-mi. from Henderson.

**Satellite Earth Stations:** Transmit/receive Satcom Technology, 2.4-meter Ku-band; AFC, 7-meter C-band; AFC, 3.7-meter Ku-band; Anixter, 5-meter C-band; Superior, 4-meter Ku-band; Agile, Avantek, DX Antenna, M/A-Com, Microdyne receivers.

**News Services:** AP, Conus, Group W Newsfeed, NIWS, UPI.

**Ownership:** Landmark Communications Inc., 100%. See Group Ownership of Television Stations.

**Began Operation:** July 8, 1953. Sale to Hughes Tool Co. by H. M. Greenspun and Las Vegas Sun approved by FCC Feb. 14, 1968 (*Television Digest*, Vol. 8:8, 9). Sale to present owner by the estate of Howard R. Hughes approved by FCC May 15, 1978 (Vol. 18:7).

**Represented (sales):** Katz Television.

**Represented (legal):** Hogan & Hartson.

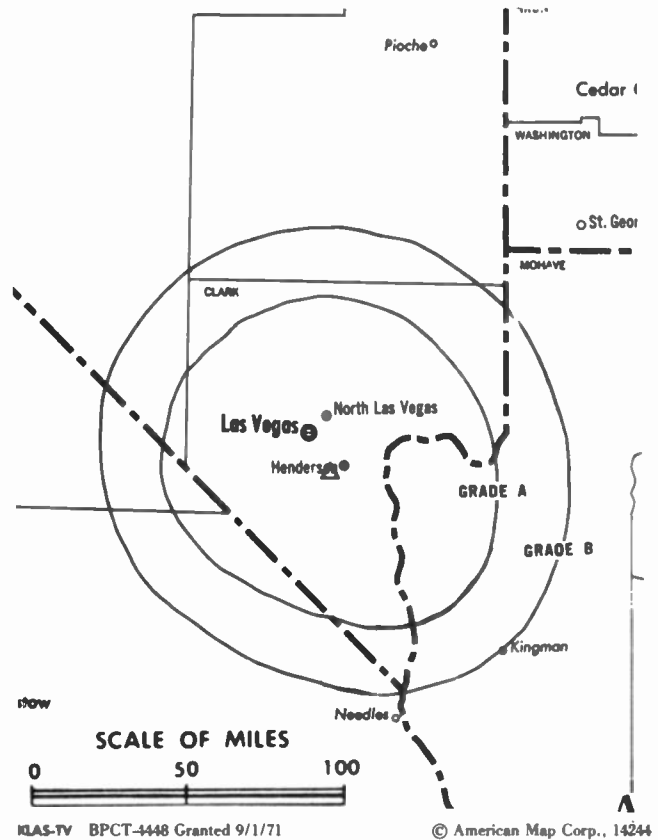
**Personnel:**

LEMUEL LEWIS, vice president & general manager.  
ANDY HENDERSON, general sales manager.  
PAT MONSON, program manager.  
JOHN NELSON, chief engineer.  
JEFF CHESSER, production manager.  
BOB STOLDAL, news director.  
VIRGINIA CANFIELD, business manager.

**Rates:** Not available.

**City of License:** Las Vegas. **ADI:** Las Vegas. **Rank:** 94.

Total Households: © MSI Consumer Market Data as of 1/1/88. TV Homes, TV% and Circulation © 1988 Arbitron. County coverage based on Arbitron study.



Net Weekly Circulation	State County	Total Households	TV Households	%
<b>50% &amp; Over</b>	<b>NEVADA</b>			
	Clark	233,400	229,300	98
	Lincoln	1,400	1,300	93
	Nye South	3,500	3,200	91
<b>Between 25-49%</b>	<b>NEVADA</b>			
	White Pine	3,200	3,100	97
<b>Between 5-24%</b>	<b>ARIZONA</b>			
	Mohave	31,900	30,400	95
<b>Station Totals</b>		<b>273,400</b>	<b>267,300</b>	<b>98</b>
<b>Net Weekly Circulation (1988)</b>			<b>221,200</b>	
<b>Average Daily Circulation (1988)</b>			<b>137,900</b>	

# Nevada—Las Vegas

## KRLR

Ch. 21

**Network Service:** None, independent.

**Licensee:** DRES Media Inc., 920 S. Commerce St., Las Vegas, NV 89106.

**Studio:** 920 S. Commerce St., Las Vegas, NV 89106.

**Mailing Address:** Box 26815, Las Vegas, NV 89126.

**Telephone:** 702-382-2121. TWX: 62909353.

**Fax:** 702-382-1351.

**Technical Facilities:** Channel No. 21 (512-518 MHz). Authorized power: 427-kw max. visual, 40-kw max. aural. Antenna: 1158-ft. above av. terrain, 90-ft. above ground, 3420-ft. above sea level.

Latitude 36° 00' 26"  
Longitude 115° 00' 24"

**Transmitter:** Black Mtn., Henderson.

**Multichannel TV Sound:** Stereo only.

**Satellite Earth Stations:** Comtech, 5-meter C-band; ChannelMaster, 3.2-meter C-band; DX Engineering, 3.2-meter C-band; ChannelMaster, Pinzone, DX Engineering receivers.

**Ownership:** Frank E. Scott family, 70%; Broadcast West Inc., 10%; Alden Communications Corp., 10%; Channel 21 Corp., 10%. Alden is owned by Michael R. Forman, pres., who has interest in KTZZ-TV, Seattle, WA. Carl J. Hilliard, who has 20% of Broadcast West, has MDS interests.

**Began Operation:** July 31, 1984.

**Represented (sales):** Seitel Inc.

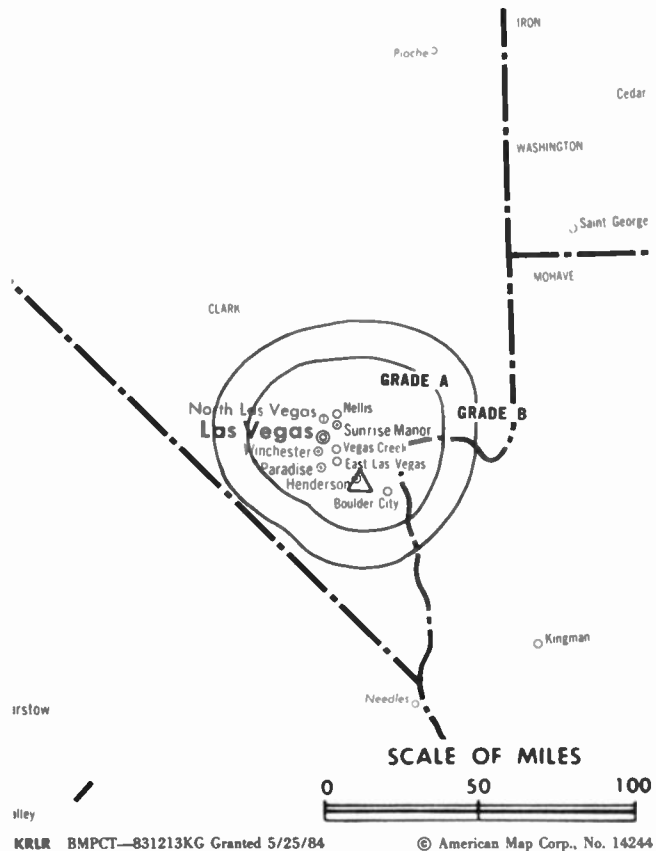
**Represented (legal):** Miller & Fields, P.C.

**Represented (engineering):** Carl T. Jones Corp.

**Personnel:**

RICK SCOTT, general manager.  
STEVE SCOTT, chief engineer.  
WAYNE GARTLEY, station manager & sales manager.  
HOMER McDONALD, national sales coordinator.  
RITA WOTHERSPOON, traffic manager.

**Highest One Hour Rate:** \$2500.



**Highest 30 Sec. Rate:** \$1500.

**City of License:** Las Vegas. **ADI:** Las Vegas. **Rank:** 94.

Total Households: © MSI Consumer Market Data as of 1/1/88. TV Homes, TV% and Circulation © 1988 Arbitron. County coverage based on Arbitron study.

Net Weekly Circulation	State County	Total Households	TV Households	%
	NEVADA			
	Clark	233,400	229,300	98
<b>Station Totals</b>		<b>233,400</b>	<b>229,300</b>	<b>98</b>
<b>Net Weekly Circulation (1988)</b>				<b>117,100</b>
<b>Average Daily Circulation (1988)</b>				<b>46,200</b>

# Nevada—Las Vegas

**KTNV**

Ch. 13

**Network Service:** ABC.

**Licensee:** WTMJ Inc.

**Studio:** 3355 S. Valley View, Las Vegas, NV 89102.

**Telephone:** 702-876-1313. **TWX:** 910-397-6984.

**Technical Facilities:** Channel No. 13 (210-216 MHz). Authorized power: 316-kw visual, 31.6-kw aural. Antenna: 2000-ft. above av. terrain, 268-ft. above ground, 4603-ft. above sea level.

Latitude 35° 56' 43"  
Longitude 115° 00' 32"

**Transmitter:** 10-mi. SSE of Las Vegas, Black Mtn.

**Multichannel TV Sound:** Stereo only.

**Satellite Earth Stations:** Andrew, 7-meter C-band; Andrew, 4.5-meter C-band; ChannelMaster, 3-meter C-band; Microdyne, 7-meter C-band; RCA, 3-meter Ku-band; Avantek, Microdyne, RCA receivers.

**News Services:** ABC, AP.

**Ownership:** WTMJ Inc., 100%. See Group Ownership of Television Stations.

**Began Operation:** May 4, 1956. Sale to Adelson group by Albert Zugsmith interests approved Nov. 20, 1957 by FCC (*Television Digest*, Vol. 13:34, 42, 47); Zugsmith groups' purchase of KSHO-TV & KBMI(AM), Henderson, NV approved Nov. 28, 1956 (Vol. 12:48). Sale to Nevada Bcstrs. Fund Inc. by Mervyn L. & Nathan Adelson and Irwin A. Molasky approved Nov. 5, 1959 (Vol. 15:42, 45). Interim authorization granted Aug. 9, 1967 to Ch. 13 of Las Vegas Inc. CP granted to Talmac Inc. April 16, 1969 (Vol. 9:15). Positive control acquired by Williams Family Group following FCC approval July 11, 1974. Sale to present owner approved by FCC June 29, 1979 (Vol. 19:8).

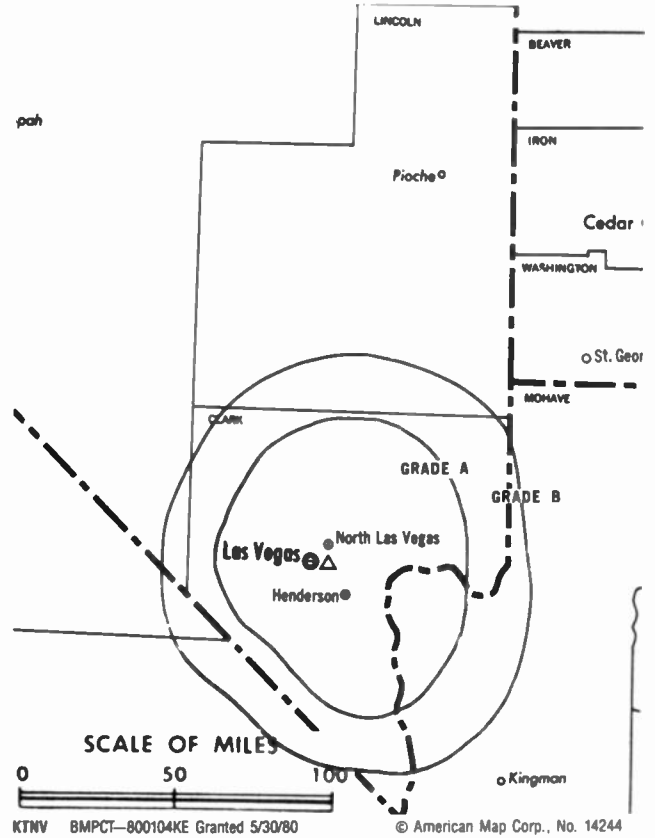
**Represented (sales):** Petry Television Inc.

**Represented (legal):** Crowell & Moring.

**Personnel:**

- JAMES BEHLING, vice president & general manager.
- GARY PLUMLEE, general sales manager.
- TIM FOSTER, national sales manager.
- TERRY OSTLUND, chief engineer.
- STEVE MINIUM, news director.
- STORMI LLOYD-DRAKE, program director.
- PHYLLIS GEMMA, promotion director.
- WILLIAM KELLOGG, business manager.

**Rates:** Not available.



**City of License:** Las Vegas. **ADI:** Las Vegas. **Rank:** 94.

Total Households: © MSI Consumer Market Data as of 1/1/88. TV Homes, TV% and Circulation © 1988 Arbitron. County coverage based on Arbitron study.

Net Weekly Circulation	State County	Total Households	TV Households	Households %
<b>NEVADA</b>				
<b>50% &amp; Over</b>	Clark	233,400	229,300	98
	Lincoln	1,400	1,300	93
	Nye South	3,500	3,200	91
<b>Station Totals</b>		<b>238,300</b>	<b>233,800</b>	<b>98</b>
<b>Net Weekly Circulation (1988)</b>			<b>204,600</b>	
<b>Average Daily Circulation (1988)</b>			<b>117,100</b>	

# Nevada—Las Vegas

**KVBC**

Ch. 3

**Network Service:** NBC.

**Licensee:** Valley Broadcasting Co., Box 44169, Las Vegas, NV 89116.

**Studio:** 1500 Foremaster Lane, Las Vegas, NV 89101.

**Telephone:** 702-649-0500. **TWX:** 910-397-6997.

**Technical Facilities:** Channel No. 3 (60-66 MHz). Authorized power: 100-kw visual, 17.4-kw aural. Antenna: 1275-ft. above av. terrain, 257-ft. above ground, 3594-ft. above sea level.

Latitude 36° 00' 30"  
Longitude 115° 00' 20"

**Transmitter:** Black Mountain.

**Multichannel TV Sound:** Stereo only.

**Satellite Earth Stations:** Transmit/receive Andrew, 2.37-meter Ku-band; Paracom, 3.1-meter C-band; Prodelin, 5-meter C-band; Pinzone, DX Engineering receivers.

**News Services:** AP, CNN, LPN, NBC, UPI.

**Ownership:** Sunbelt Bcstg. Co., 100%. See Group Ownership of Television Stations.

**Began Operation:** January 23, 1955. Donrey Inc. lost license (*Television Digest*, Vol. 18:46; 19:19, 32). Began operation under present ownership Sept. 30, 1979.

**Represented (sales):** Blair Television.

**Represented (legal):** Dow, Lohnes & Albertson.

**Personnel:**

- ROLLA D. CLEAVER, general manager.
- GENE R. GREENBERG, general sales manager.
- DICK HOLLISTER, national sales manager.
- CHARLENE HEARST, public affairs director.
- FRANK HAYNES, chief engineer.
- MIKE CUTLER, news director.
- RALPH TODDRE, program director.
- SUSAN JACOBS, business manager.

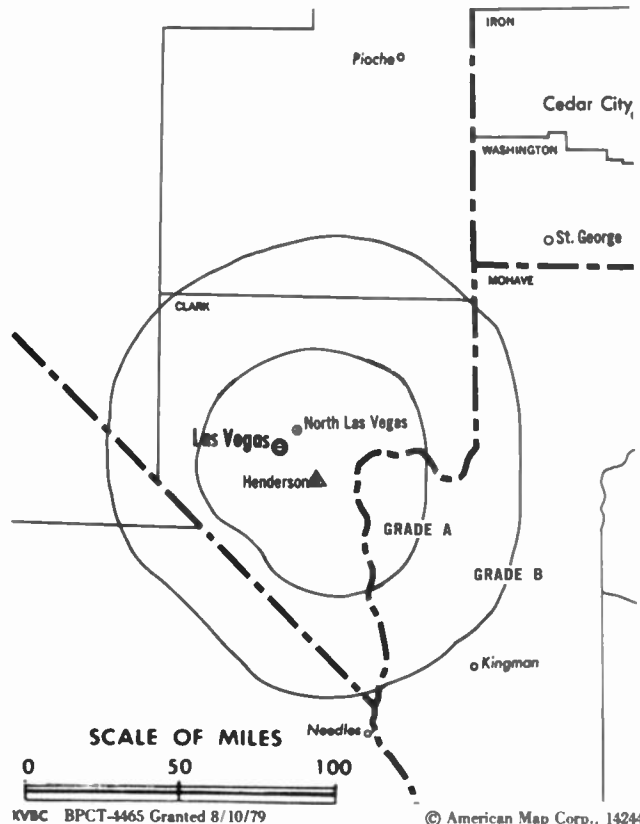
**Highest One Hour Rate:** \$8000.

**Highest 30 Sec. Rate:** \$2000.

**NETWORK BASE HOURLY RATE:** \$450.

**City of License:** Las Vegas. **ADI:** Las Vegas. **Rank:** 94.

Total Households: © MSI Consumer Market Data as of 1/1/88. TV Homes, TV% and Circulation © 1988 Arbitron. County coverage based on Arbitron study.



Net Weekly Circulation	State County	Total Households	TV Households	%
<b>50% &amp; Over</b>	<b>NEVADA</b>			
	Clark	233,400	229,300	98
	Lincoln	1,400	1,300	93
	Nye South	3,500	3,200	91
<b>Between 25-49%</b>	<b>NEVADA</b>			
	Eureka	500	500	90
	<b>UTAH</b>			
	Washington	11,200	10,600	95
<b>Between 5-24%</b>	<b>NEVADA</b>			
	Lander	1,900	1,800	95
	White Pine	3,200	3,100	97
<b>Station Totals</b>		<b>255,100</b>	<b>249,800</b>	<b>98</b>
<b>Net Weekly Circulation (1988)</b>			<b>225,700</b>	
<b>Average Daily Circulation (1988)</b>			<b>150,800</b>	

# Nevada—Henderson-Las Vegas

## KVVU-TV

Ch. 5

**Network Service:** Fox.

**Licensee:** KVVU Broadcasting Corp., 25 TV 5 Dr., Suite 295, Henderson, NV 89014.

**Studio:** 25 TV 5 Dr., Henderson, NV 89014.

**Telephone:** 702-435-5555. TWX: 910-397-6879.

**Technical Facilities:** Channel No. 5 (76-82 MHz). Authorized power: 100-kw visual, 20-kw aural. Antenna: 1190-ft. above av. terrain, 139-ft. above ground, 3499-ft. above sea level.

Latitude 36° 00' 26"  
Longitude 115° 00' 23"

**Transmitter:** Black Mtn., 2-mi. SW of Henderson.

**Satellite Earth Stations:** 3 in operation; Simulcast, 5-meter Ku-band; M/A-Com, Microdyne receivers.

**News Service:** UPI.

**Ownership:** Meredith Corp. See Group Ownership of Television Stations.

**Began Operation:** September 10, 1967. Sale to present owner approved by FCC April 5, 1985 (*Television Digest*, Vol. 25:3). Sale to John W. Carson, et al., by William H. Hemstadt, et al., approved March 30, 1979 (Vol. 18:25; 19:14, 16). Previous sale by Levin-Townsend Enterprises approved Sept. 1, 1971. Sale by Charles Vanda approved by FCC May 1, 1969 (Vol. 9:18).

**Represented (sales):** MMT Sales Inc.

**Represented (legal):** Haley, Bader & Potts.

**Represented (engineering):** Edward F. Lorentz & Associates.

**Personnel:**

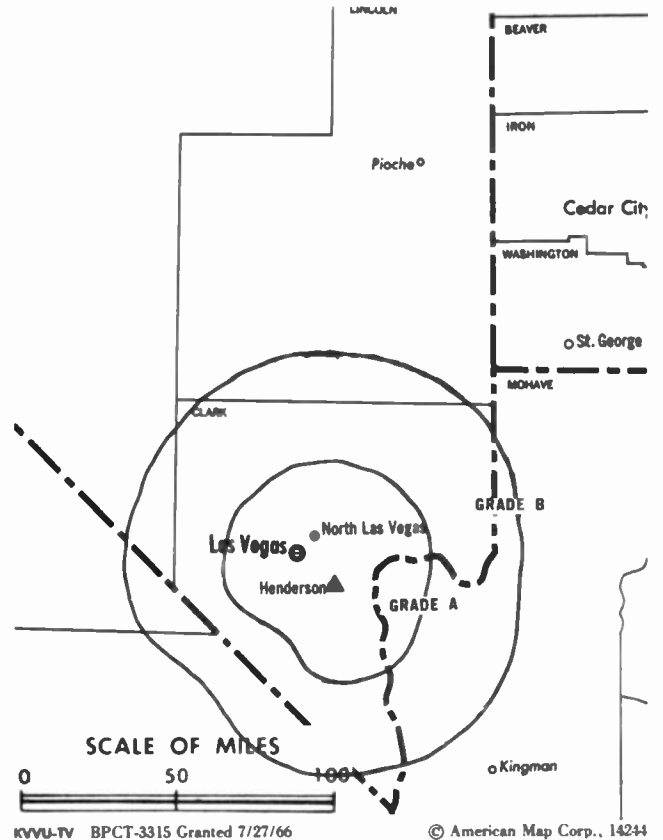
RUSTY DURANTE, vice president & general manager.  
BILL UTTON, general sales manager.  
TOM MARCIANO, national sales manager.  
JACK SMITH, director of engineering.  
TOM PURNEY, promotion director.  
MONTE WAGNER, business manager.

**Highest One Hour Rate:** \$4000.

**Highest 30 Sec. Rate:** \$550.

**City of License:** Henderson. ADI: Las Vegas. Rank: 94.

Total Households: © MSI Consumer Market Data as of 1/1/88. TV Homes, TV% and Circulation © 1988 Arbitron. County coverage based on Arbitron study.



Net Weekly Circulation	State County	Total Households	TV Households	%
<b>50% &amp; Over</b>	<b>ARIZONA</b>			
	Mohave	31,900	30,400	95
	<b>NEVADA</b>			
	Clark	233,400	229,300	98
	Nye South	3,500	3,200	91
<b>Between 25-49%</b>	<b>NEVADA</b>			
	Lincoln	1,400	1,300	93
<b>Between 5-24%</b>	<b>NEVADA</b>			
	White Pine	3,200	3,100	97
	<b>UTAH</b>			
	Washington	11,200	10,600	95
<b>Station Totals</b>		<b>284,600</b>	<b>277,900</b>	<b>98</b>
<b>Net Weekly Circulation (1988)</b>			<b>215,200</b>	
<b>Average Daily Circulation (1988)</b>			<b>121,200</b>	

# Nevada—Reno

**KCRL**

Ch. 4

**Network Service:** NBC.

**Licensee:** Circle L Inc., Box 7160, Reno, NV 89502.

**Studio:** 1790 Vassar St., Reno, NV 89510.

**Mailing Address:** Box 7160, Reno, NV 89510.

**Telephone:** 702-322-9145. TWX: 910-395-7080.

**Technical Facilities:** Channel No. 4 (66-72 MHz). Authorized power: 17.0-kw visual, 3.44-kw aural. Antenna: 420-ft. above av. terrain, 92-ft. above ground, 5539-ft. above sea level.

Latitude 39° 35' 03"  
Longitude 119° 48' 06"

**Transmitter:** 4-mi. N of Reno Post Office.

**Satellite Earth Stations:** Harris, 6-meter Ku-band; Harris, 3-meter Ku-band; Scientific-Atlanta, 4.5-meter Ku & C-band; Harris, Scientific-Atlanta receivers.

**News Services:** AP, NBC, UPI.

**Ownership:** Circle L Inc. Circle L Inc. Ownership: The Cord Foundation, Thomas P. Ford, Edward D. Neuhoff & William O. Bradley, trustees, 90%; Estate of Charles E. Cord, 10.00%.

**Began Operation:** September 30, 1962.

**Represented (sales):** MMT Marketing.

**Represented (legal):** Pierson, Ball & Dowd.

**Represented (engineering):** Lohnes & Culver.

**Personnel:**

- JIM ELLIOTT, station manager.
- NORVEL SEYLER, chief engineer.
- JOHN FIRPO, news director.
- JON COBB, local sales manager.
- SHEILA MURCHIE, program director.
- GLENDIA NOTHING, business manager.

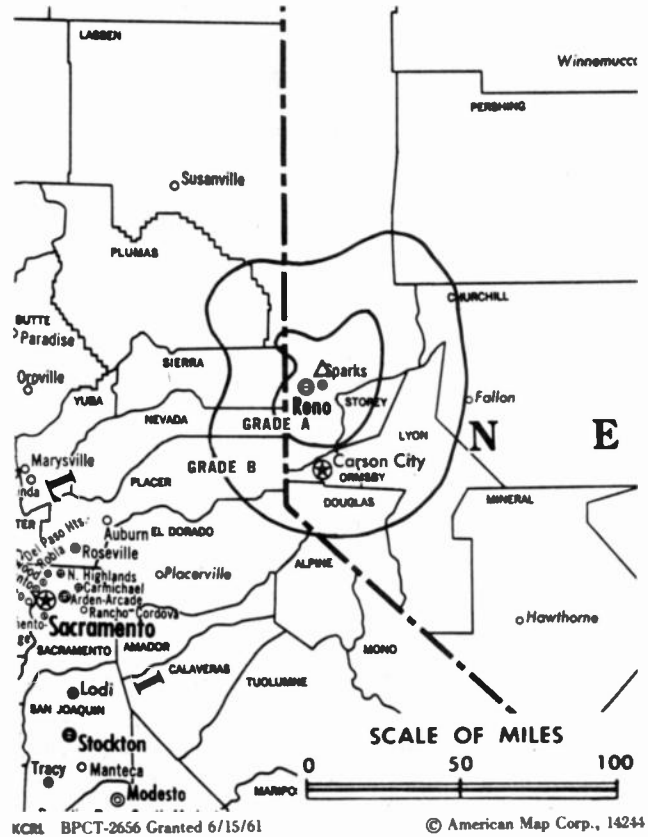
**Highest 30 Sec. Rate:** \$400.

**NETWORK BASE HOURLY RATE:** \$325.

**City of License:** Reno. **ADI:** Reno. **Rank:** 121.

Total Households: © MSI Consumer Market Data as of 1/1/88. TV Homes, TV% and Circulation © 1988 Arbitron. County coverage based on Arbitron study.

Net Weekly Circulation	State County	Total Households	TV Households	%
<b>50% &amp; Over</b>	<b>CALIFORNIA</b>			
	Alpine	400	300	75
	El Dorado East	12,600	12,200	96
	Lassen	8,200	7,700	94
	Sierra	1,500	1,400	93



Net Weekly Circulation	State County	Total Households	TV Households	%
<b>50% &amp; Over</b>	<b>NEVADA</b>			
	Churchill	6,200	6,100	98
	Douglas	10,000	9,600	96
	Esmeralda	300	300	100
	Lyon	7,000	6,700	96
	Mineral	2,600	2,500	96
	Nye North	2,900	2,700	93
	Pershing	1,500	1,500	100
	Storey	600	600	100
	Washoe	96,600	94,200	98
Carson City	15,400	15,000	97	
<b>Between 25-49%</b>	<b>CALIFORNIA</b>			
	Placer East	4,500	4,300	96
<b>Between 5-24%</b>	<b>NEVADA</b>			
	Humboldt	4,400	4,300	97
<b>Between 5-24%</b>	<b>CALIFORNIA</b>			
	Mono	4,000	3,500	88
<b>Station Totals</b>		<b>178,700</b>	<b>172,900</b>	<b>97</b>
<b>Net Weekly Circulation (1988)</b>			<b>139,400</b>	
<b>Average Daily Circulation (1988)</b>			<b>78,000</b>	

# Nevada—Reno

## KAME-TV

Ch. 21

**Network Service:** Fox.

**Licensee:** Page Enterprises Inc., 4920 Brookside Court, Reno, NV 89502.

**Studio:** 4920 Brookside Court, Reno, NV 89502.

**Mailing Address:** Box 11129, Reno, NV 89510.

**Telephone:** 702-786-2121. TWX: 910-395-6062.

**Technical Facilities:** Channel No. 21 (512-518 MHz). Authorized power: 631-kw max. & 457-kw horizontal visual, 63.1-kw max. & 45.7-kw horizontal aural. Antenna: 620-ft. above av. terrain, 152-ft. above ground, 5625-ft. above sea level.

Latitude 39° 35' 3.50"  
Longitude 119° 47' 51"

Requests CP for change to Ch. 11, 224-kw max. visual, 22.4-kw max. aural, 2439-ft. above av. terrain, 119-ft. above ground, 7901-ft. above sea level, lat. 39° 19' 07", long. 119° 40' 08"; transmitter to 1.2-mi. WNW of intersection of Hwys. 17 & 79 on Ophir Hill, near Virginia City. BMPCT-850509KQ.

**Transmitter:** E Knob of Red Peak, 4-mi. N of Reno.

**Satellite Earth Stations:** Andrew, 4.5-meter Ku & C-band; Scientific-Atlanta, 7-meter C-band; Echostar, Scientific-Atlanta receivers.

**News Service:** INN.

**Ownership:** William C. Andrews & Rivers Andrews, 20% jointly; Alvin Eicoff, 17%; Helene Eicoff, 17%; Steven Gutterman, 12%; Manny Gutterman, 12%; Arthur Gutterman, 12%; Thomas L. Letizia, 5%.

**Began Operation:** October 11, 1981.

**Represented (sales):** Seltel Inc.

**Represented (legal):** Bryan, Cave, McPheeters & McRoberts.

**Represented (engineering):** Smith & Powstenko.

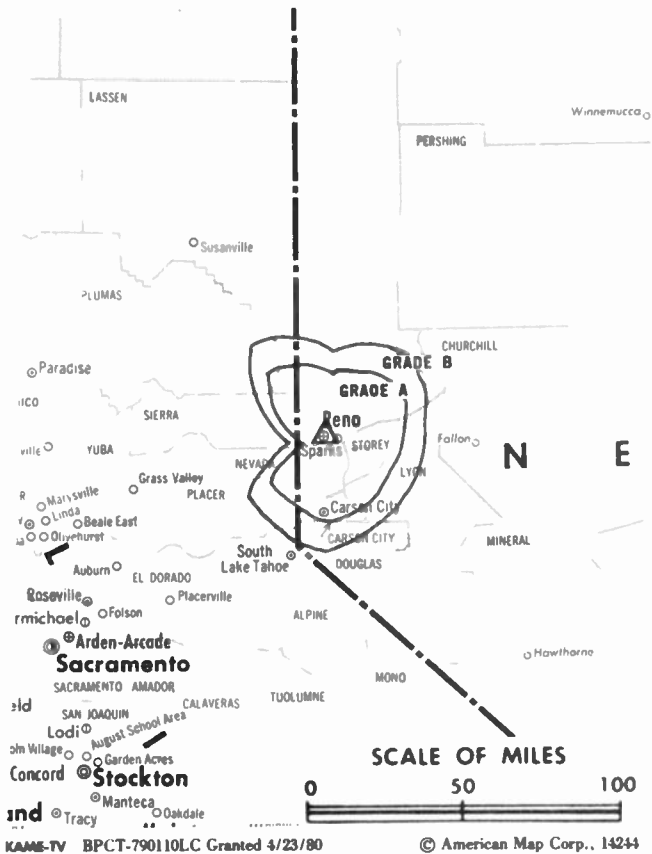
**Personnel:**

BILL ANDREWS, president & general manager.  
MICHAEL ANDREWS, general sales manager.  
B. J. ANDREWS, station manager.  
REBECCA BEARDON, program director.  
AL RUCH, chief engineer.

**Highest 30 Sec. Rate:** \$500.

**City of License:** Reno. ADI: Reno. Rank: 121.

Total Households: © MSI Consumer Market Data as of 1/1/88. TV Homes, TV% and Circulation © 1988 Arbitron. County coverage based on Arbitron study.



Net Weekly Circulation	State County	Total Households	TV Households	%
<b>50% &amp; Over</b>	<b>CALIFORNIA</b>			
	Alpine	400	300	75
	<b>NEVADA</b>			
	Churchill	6,200	6,100	98
	Washoe	96,600	94,200	98
	Carson City	15,400	15,000	97
<b>Between 25-49%</b>	<b>CALIFORNIA</b>			
	Lassen	8,200	7,700	94
	Placer East	4,500	4,300	96
	<b>NEVADA</b>			
	Douglas	10,000	9,600	96
	Lyon	7,000	6,700	96
	Storey	600	600	100
<b>Between 5-24%</b>	<b>CALIFORNIA</b>			
	El Dorado East	12,600	12,200	96
	Plumas	8,100	7,600	94
	<b>NEVADA</b>			
	Esmeralda	300	300	100
	Mineral	2,600	2,500	96
<b>Station Totals</b>		<b>172,500</b>	<b>167,100</b>	<b>97</b>
<b>Net Weekly Circulation (1988)</b>				<b>88,100</b>
<b>Average Daily Circulation (1988)</b>				<b>37,600</b>

# Nevada—Reno

## KOLO-TV

Ch. 8

**Network Service:** ABC.

**Licensee:** Donrey of Nevada Inc., Box 10,000, Reno, NV 89510.

**Studio:** 4850 Ampere Dr., Box 10,000, Reno, NV 89510.

**Telephone:** 702-786-8880. TWX: 910-395-7051.

**Technical Facilities:** Channel No. 8 (180-186 MHz). Authorized power: 151-kw visual, 30.2-kw aural. Antenna: 2930-ft. above av. terrain, 120-ft. above ground, 9789-ft. above sea level.

Latitude 39° 18' 49"  
Longitude 119° 53' 00"

**Transmitter:** Slide Mtn., Washoe County.

**Satellite Earth Stations:** Andrew, 7.3-meter C-band; 2 Andrew, 4.5-meter C-band; GE, 3-meter Ku-band; Andrew, Avantek, Standard Components receivers.

**News Services:** ABC, AP.

**Ownership:** Donrey Inc. Donald W. Reynolds, pres., 100%. For Reynolds' other holdings, see Newspaper Ownership of TV Stations.

**Began Operation:** September 26, 1953.

**Represented (sales):** Blair Television.

**Represented (legal):** Haley, Bader & Potts.

**Represented (engineering):** Hammett & Edison Inc.

### Personnel:

DONALD W. REYNOLDS, president.  
JAMES C. HERZIG, general manager.  
JACK HARTMAN, general sales manager.  
JOHN Z. CSIA, program/operations manager.  
ROBERT NORTHAM, chief engineer.  
KIRK FROSDICK, news director.  
JOHN HOWE, director of community relations.  
LORNA KING, traffic director.

**Highest One Hour Rate:** \$5000.

**Highest 30 Sec. Rate:** \$1300.

**NETWORK BASE HOURLY RATE:** \$275.

**City of License:** Reno. **ADI:** Reno. **Rank:** 121.

Total Households: © MSI Consumer Market Data as of 1/1/88. TV Homes, TV% and Circulation © 1988 Arbitron. County coverage based on Arbitron study.

Net Weekly Circulation	State County	Total Households	TV Households	%
<b>50% &amp; Over</b>	<b>CALIFORNIA</b>			
	Alpine	400	300	75
	El Dorado East	12,600	12,200	96
	Lassen	8,200	7,700	94
	Mono	4,000	3,500	88
	Placer East	4,500	4,300	96



Net Weekly Circulation	State County	Total Households	TV Households	%
<b>50% &amp; Over</b>	<b>NEVADA</b>			
	Churchill	6,200	6,100	98
	Douglas	10,000	9,600	96
	Eureka	500	500	90
	Humboldt	4,400	4,300	97
	Lander	1,900	1,800	95
	Lyon	7,000	6,700	96
	Mineral	2,600	2,500	96
	Nye North	2,900	2,700	93
	Pershing	1,500	1,500	100
	Storey	600	600	100
Washoe	96,600	94,200	98	
Carson City	15,400	15,000	97	
<b>Between 25-49%</b>	<b>CALIFORNIA</b>			
	Modoc	3,700	3,400	92
	Sierra	1,500	1,400	93
	<b>NEVADA</b>			
Elko	8,900	8,300	93	
Esmeralda	300	300	100	
White Pine	3,200	3,100	97	
<b>Station Totals</b>		<b>196,900</b>	<b>190,000</b>	<b>96</b>
<b>Net Weekly Circulation (1988)</b>				<b>158,800</b>
<b>Average Daily Circulation (1988)</b>				<b>94,400</b>



# Nevada—Reno

## KREN-TV

Ch. 27

**Network Service:** Univision.

**Licensee:** Sainte Limited, Box 4159, Modesto, CA 95352.

**Studio:** 4600 Kietzke Ln., Bldg. G, No. 171, Reno, NV 89510.

**Telephones:** 702-826-8827; 209-523-0777.

**Technical Facilities:** Channel No. 27 (548-554 MHz). Authorized power: 1820-kw max. visual, 182-kw max. aural. Antenna: 2925-ft. above av. terrain, 107-ft. above ground, 9754-ft. above sea level.

Latitude	39°	18'	47''
Longitude	119°	52'	59''

**Transmitter:** Peak of Slide Mountain, 15-mi. SSW of Reno.

**Satellite Earth Stations:** 2 M/A-Com, 5-meter Ku-band; Scientific-Atlanta, 5-meter C-band.

**Ownership:** Sainte Limited. See Group Ownership of Television Stations.

**Began Operation:** October 8, 1986.

**Represented (sales):** Univision.

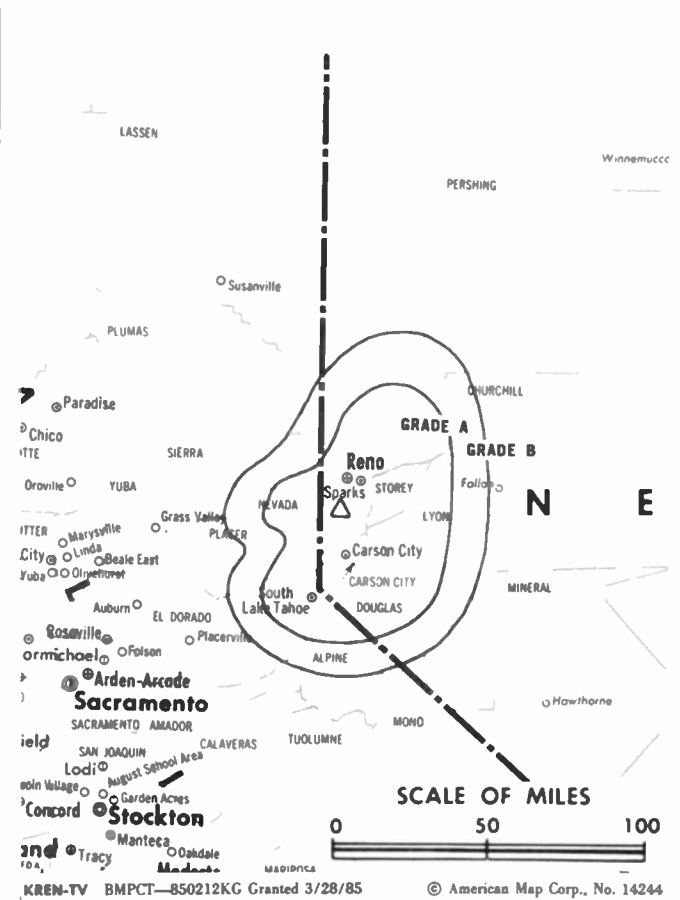
**Represented (legal):** Fletcher, Heald & Hildreth.

**Represented (engineering):** Cecil Lynch.

**Personnel:**

CHESTER SMITH, general manager.  
 GREGG SCHAFER, general sales manager.  
 LESLIE MIX, local sales manager.  
 ED RATHBUM, engineering director.

**Rates:** On request.



**Arbitron Data:** Included with KCSO, Modesto, CA

**City of License:** Reno. **ADI:** Reno. **Rank:** 121.

Total Households: © MSI Consumer Market Data as of 1/1/88. TV Homes, TV% and Circulation © 1988 Arbitron. County coverage based on Arbitron study.

# Nevada—Reno

**KTVN**

Ch. 2

**Network Service:** CBS.

**Licensee:** Sarkes Tarzian Inc., 4925 Energy Way, Box 7220, Reno, NV 89502.

**Studio:** 4925 Energy Way, Reno, NV 89502.

**Telephone:** 702-786-2212.

**Mailing Address:** Box 7220, Reno, NV 89502.

**Technical Facilities:** Channel No. 2 (54-60 MHz). Authorized power: 34.7-kw visual, 6.92-kw aural. Antenna: 490-ft. above av. terrain, 151-ft. above ground, 5580-ft. above sea level.

Latitude 39° 35' 00.50''  
Longitude 119° 47' 52.00''

Requests CP for change to 89.1-kw max. visual, 8.9-kw max. aural, 2153-ft. above av. terrain, 113-ft. above ground, 7570-ft. above sea level, lat. 39° 15' 28'', long. 119° 42' 36'', transmitter to McClellan Peak, approx. 6-mi. NE of Carson City. BPCT-860507KG.

**Transmitter:** 4-mi. N of Reno Post Office.

**Satellite Earth Stations:** Scientific-Atlanta, 7-meter C-band; Superior, 6-meter Ku & C-band; Scientific-Atlanta, 4.6-meter C-band; Standard Components, Scientific-Atlanta receivers.

**News Services:** AP, Conus, LPN.

**Ownership:** Sarkes Tarzian Inc. See Group Ownership of Television Stations.

**Began Operation:** June 4, 1967. Sale to present owners by Lee D. Hirshland, et al., approved by FCC Aug. 13, 1980 (*Television Digest*, Vol. 19:44).

**Represented (sales):** Katz Television.

**Represented (legal):** Cohn & Marks.

**Represented (engineering):** Jules Cohen & Associates.

**Personnel:**

DENNIS E. SIEWERT, president & general manager.  
AL RICHARDS, director of operations & engineering.  
JOHN RICHARDSON, general sales manager.  
DAVE BRISCO, production manager.  
SHARON ASHER, program services manager.  
PATRICIA CLEMM, news director.  
JOANN MITCHELL, comptroller.  
DON WELLS, promotion director.

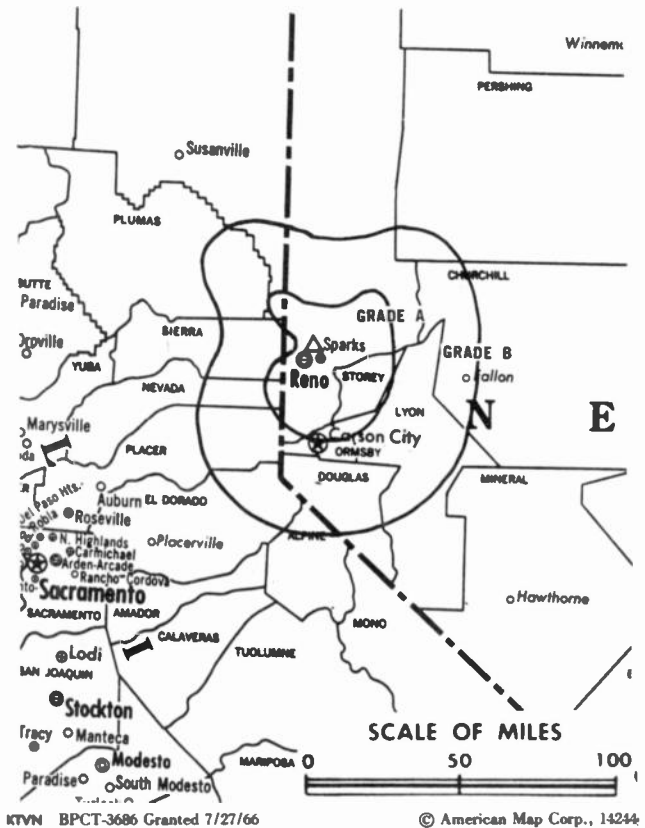
**City of License:** Reno. **AOI:** Reno. **Rank:** 121.

Total Households: © MSI Consumer Market Data as of 1/1/88. TV Homes, TV% and Circulation © 1988 Arbitron. County coverage based on Arbitron study.

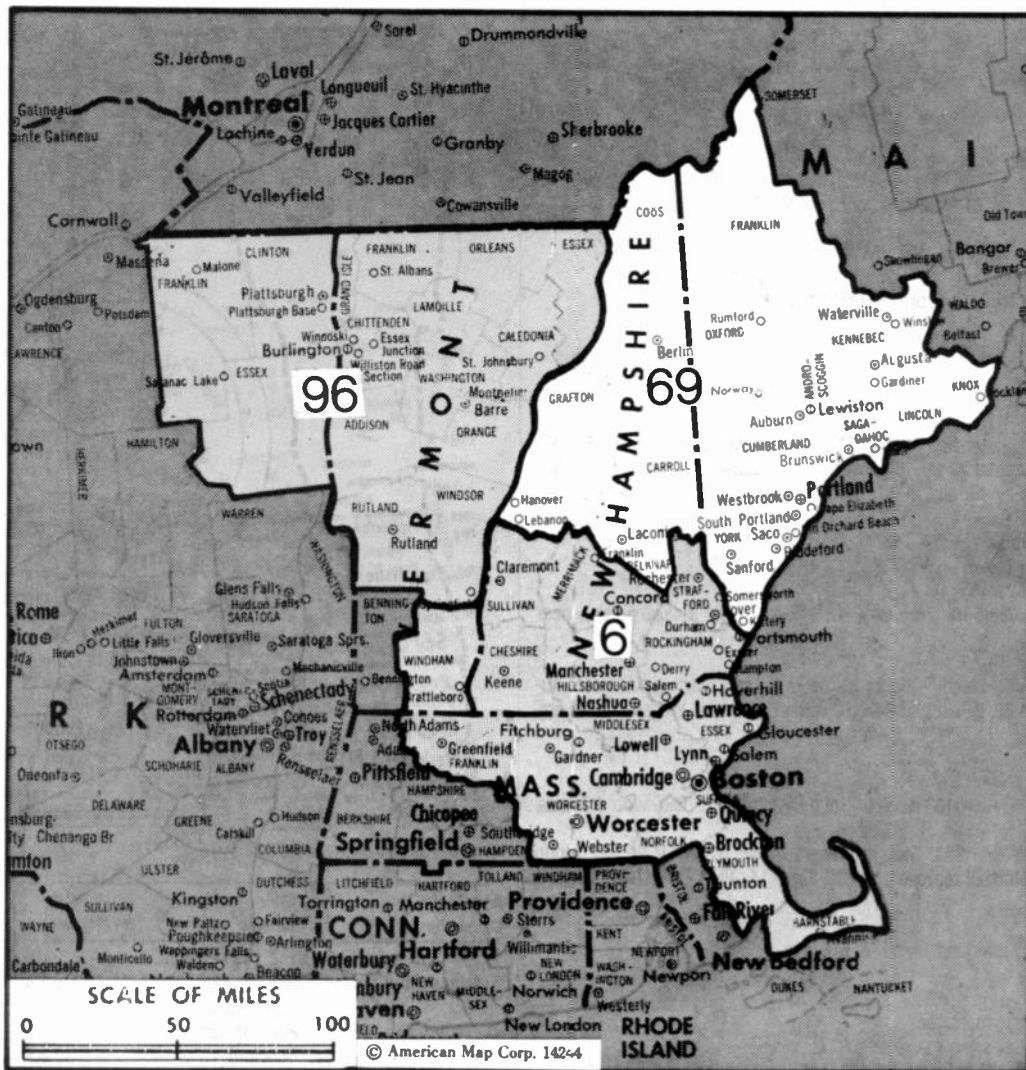
**THE TED HEPBURN COMPANY**

Our firm acted as financial advisor and broker in the 1980 sale of KTVN-TV

Ted Hepburn, President Todd Hepburn, Vice-President  
325 Garden Road, Palm Beach, Florida 33480 (407) 863-8995  
P.O. Box 42401, Cincinnati, Ohio 45242 (513) 791-8730



Net Weekly Circulation	State County	Total Households	TV Households	%
<b>50% &amp; Over</b>				
<b>CALIFORNIA</b>				
	Alpine	400	300	75
	El Dorado East	12,600	12,200	96
	Lassen	8,200	7,700	94
<b>NEVADA</b>				
	Churchill	6,200	6,100	98
	Douglas	10,000	9,600	96
	Elko	8,900	8,300	93
	Esmeralda	300	300	100
	Eureka	500	500	90
	Humboldt	4,400	4,300	97
	Lander	1,900	1,800	95
	Lyon	7,000	6,700	96
	Mineral	2,600	2,500	96
	Nye North	2,900	2,700	93
	Pershing	1,500	1,500	100
	Storey	600	600	100
	Washoe	96,600	94,200	98
	Carson City	15,400	15,000	97
<b>Between 25-49%</b>				
<b>CALIFORNIA</b>				
	Placer East	4,500	4,300	96
	Sierra	1,500	1,400	93
<b>Between 5-24%</b>				
<b>CALIFORNIA</b>				
	Plumas	8,100	7,600	94
<b>NEVADA</b>				
	Lincoln	1,400	1,300	93
<b>Station Totals</b>		<b>195,500</b>	<b>188,900</b>	<b>97</b>
<b>Net Weekly Circulation (1988)</b>				<b>144,100</b>
<b>Average Daily Circulation (1988)</b>				<b>82,300</b>



Market	Arbitron ADI TV Households	Rank	Market Area Commercial TV Stations
Boston, MA .....	2,050,700	6	WBZ-TV (4), WCVB-TV (5), WFXT (25), WGOT (60), WHLL (27), WHRC (46), WHSH (66), WLVI-TV (56), WMFP (62), WMUR-TV (9), WNDS (50), WNEV-TV (7), WNHT (21), WQTV (68), WSBK-TV (38)
Burlington, VT-Plattsburgh, NY.....	227,300	96	WCAX-TV (3), WNNE-TV (31), WPTZ (5), WVNY (22)

**State Cross Reference List**  
Communities That Receive Programs of  
Stations That are Located Elsewhere

<b>WNNE-TV, Hanover</b> .....	See Hartford, VT
<b>WNHT, Manchester</b> .....	See Concord, NH
<b>WMTW-TV, Mt. Washington</b> .....	See Poland Spring, ME

**New Hampshire Station Totals as of October 1, 1988**

	VHF	UHF	TOTAL
Commercial Television Stations	1	3	4
Educational Television Stations	1	3	4
	2	6	8

# New Hampshire—Concord-Manchester

**WNHT**

Ch. 21

**Network Service:** CBS.

**Licensee:** The Flatley Co., 81 Hall St., Concord, NH 03301.

**Studio:** 21 Media Park, Concord, NH 03301.

**Mailing Address:** Box 2100, Concord, NH 03302-2100.

**Telephone:** 603-225-2100.

**Fax:** 603-225-9235.

**Technical Facilities:** Channel No. 21 (512-518 MHz). Authorized power: 1845-kw max. & 1334-kw horizontal visual, 185-kw max. & 133.7-kw horizontal aural. Antenna: 1133-ft. above av. terrain, 299-ft. above ground, 1712-ft. above sea level.

Latitude 43° 11' 14.00"  
Longitude 71° 19' 11.50"

**Transmitter:** Fort Mtn., 2.68-mi S of Hwy. 4, 2.72-mi. W of Pleasant Lake, near Gossville.

**Satellite Earth Stations:** Scientific-Atlanta, 5-meter C-band; Vertex, 4.6-meter Ku-band; Paracclipse, 3-meter C-band; M/A-Com, Scientific-Atlanta, Wegener receivers.

**News Service:** AP.

**Ownership:** Thomas J. Flatley, 100%. See Group Ownership of Television Stations.

**Began Operation:** April 16, 1984. Sale to present owner by NHTV 21 Inc. (John Gikas & Frances D. Shaine) approved by FCC Sept. 14, 1984 (Television Digest, Vol. 24:33).

**Represented (legal):** Sutherland, Asbill & Brennan.

**Personnel:**

- RON PULERA, general manager.
- CARL FIORINI, general sales manager.
- ARMAND GREZ, national sales manager.
- R. GREGG CHADWICK, chief engineer.
- MATT JAMES, news director.
- MARDIE WOMELDORF, program director.
- DIANE LARAMIE, business manager.

**Rates:** On request.

**City of License:** Concord. **ADI:** Boston. **Rank:** 6.

Total Households: © MSI Consumer Market Data as of 1/1/88. TV Homes, TV% and Circulation © 1988 Arbitron. County coverage based on Arbitron study.



Net Weekly Circulation	State County	Total Households	TV Households	%
Between 25-49%	<b>NEW HAMPSHIRE</b>			
	Hillsborough	115,100	113,600	99
	Merrimack	39,900	39,100	98
	Rockingham	83,000	81,900	99
	Strafford	33,400	32,800	98
Between 5-24%	<b>MAINE</b>			
	York	60,000	59,200	99
	<b>NEW HAMPSHIRE</b>			
	Belknap	18,200	18,000	99
	Carroll	13,800	13,600	98
	Cheshire	24,300	23,700	97
	Grafton	25,700	24,900	97
<b>Station Totals</b>		<b>413,400</b>	<b>406,800</b>	<b>98</b>
<b>Net Weekly Circulation (1988)</b>			<b>105,300</b>	
<b>Average Daily Circulation (1988)</b>			<b>31,200</b>	

# New Hampshire—Derry

**WNDS**

**Ch. 50**

**Network Service:** None, independent.

**Licensee:** CTV of Derry Inc., TV 50 Place, Derry, NH 03038.

**Studio:** TV 50 Place, Derry, NH 03038.

**Telephone:** 603-434-8850.

**Technical Facilities:** Channel No. 50 (686-692 MHz). Authorized power: 5000-kw max. visual, 500-kw max. aural. Antenna: 702-ft. above av. terrain, 499-ft. above ground, 983-ft. above sea level.

Latitude 42° 44' 07"  
Longitude 71° 23' 36"

**Transmitter:** Trigate Rd. on Merrill Hill, Hudson.

**Satellite Earth Stations:** In operation; M/A-Com receivers.

**Ownership:** Nash Family, 67.0%; James K. Stellos, 15.0%; approx. 10 others hold remaining, 18.0%.

**Began Operation:** September 12, 1983.

**Represented (sales):** Savalli Broadcast Sales.

**Represented (legal):** Reddy, Begley & Martin.

**Represented (engineering):** B. Scott Baxter & Associates.

**Personnel:**

JAMES L. LANNIN, general manager.  
PAUL HUNTER, chief engineer.  
VERNELLE MOSEY, business manager.  
KENT OHLMAN, production manager.

**Highest 30 Sec. Rate:** \$150.

**City of License:** Derry. ADI: Boston. Rank: 6.

Total Households: © MSI Consumer Market Data as of 1/1/88. TV Homes, TV% and Circulation © 1988 Arbitron. County coverage based on Arbitron study.

Net Weekly Circulation	State County	Total Households	TV Households	%
Between 25-49%	<b>NEW HAMPSHIRE</b>			
	Hillsborough	115,100	113,600	99
	Merrimack	39,900	39,100	98



WNDS BPCT-810121KF Granted 7/16/82

© American Map Corp. 14244

Net Weekly Circulation	State County	Total Households	TV Households	%
Between 5-24%	<b>MASSACHUSETTS</b>			
	Essex	248,100	245,400	99
	<b>NEW HAMPSHIRE</b>			
	Cheshire	24,300	23,700	97
	Rockingham	83,000	81,900	99
	Strafford	33,400	32,800	98
<b>Station Totals</b>		<b>543,800</b>	<b>536,500</b>	<b>99</b>
<b>Net Weekly Circulation (1988)</b>			<b>114,230</b>	
<b>Average Daily Circulation (1988)</b>			<b>30,900</b>	

# New Hampshire—Manchester

## WMUR-TV

Ch. 9

**Network Service:** ABC.

**Licensee:** WMUR-TV Inc., 50 Cote St., Manchester, NH 03101.

**Studio:** 50 Cote St., Manchester, NH 03101.

**Telephone:** 603-623-8061.

**Technical Facilities:** Channel No. 9 (186-192 MHz). Authorized power: 282-kw visual, 33.5-kw aural. Antenna: 1030-ft. above av. terrain, 227-ft. above ground, 1513-ft. above sea level.

Latitude 42° 58' 59"  
Longitude 71° 35' 19"

**Transmitter:** Goffstown, NH.

**Multichannel TV Sound:** Stereo only.

**Satellite Earth Stations:** In operation.

**News Service:** AP.

**Ownership:** Bimey Imes Jr., 54.0%; Nancy T. Imes, 36.0%. See Group Ownership of Television Stations.

**Began Operation:** March 28, 1954. Transfer from estate of Francis P. Murphy approved Feb. 3, 1959 by FCC (*Television Digest*, Vol. 14:15; 15:2, 6). Sale to present owner by Richard Eaton Estate approved by FCC July 22, 1981.

**Represented (sales):** Seltel Inc.

**Represented (legal):** Latham & Watkins.

**Represented (engineering):** Jules Cohen & Associates.

**Personnel:**

DAVID L. ZAMICHOW, vice president & general manager.  
LARRY GILPIN, general sales manager.  
TOM BONNAR, operations/program manager.

**Highest 30 Sec. Rate:** \$400.

**NETWORK BASE HOURLY RATE:** \$325.

**City of License:** Manchester. ADI: Boston. Rank: 6.

Total Households: © MSI Consumer Market Data as of 1/1/88. TV Homes, TV% and Circulation © 1988 Arbitron. County coverage based on Arbitron study.

Net Weekly Circulation	State County	Total Households	TV Households	%
<b>NEW HAMPSHIRE</b>				
<b>50% &amp; Over</b>	Belknap	18,200	18,000	99
	Hillsborough	115,100	113,600	99
	Merrimack	39,900	39,100	98



Net Weekly Circulation	State County	Total Households	TV Households	%
<b>NEW HAMPSHIRE</b>				
<b>Between 25-49%</b>	Carroll	13,800	13,600	98
	Cheshire	24,300	23,700	97
	Grafton	25,700	24,900	97
	Rockingham	83,000	81,900	99
	Strafford	33,400	32,800	98
	Sullivan	14,800	14,400	97
<b>VERMONT</b>				
	Windham	16,000	15,300	96
	Windsor	21,400	20,800	97
<b>MASSACHUSETTS</b>				
<b>Between 5-24%</b>	Essex	248,100	245,400	99
	Franklin	27,200	26,400	97
	Middlesex	502,500	496,800	99
	Worcester	244,400	241,100	99
<b>MAINE</b>				
	York	60,000	59,200	99
<b>VERMONT</b>				
	Orange	9,100	8,900	98
<b>Station Totals</b>		<b>1,496,900</b>	<b>1,475,900</b>	<b>99</b>
<b>Net Weekly Circulation (1988)</b>			<b>315,100</b>	
<b>Average Daily Circulation (1988)</b>			<b>130,000</b>	

# New Hampshire—Merrimack

**WGOT**

**Ch. 60**

**Network Service:** None, independent.

**Licensee:** Golden Triangle TV 60 Corp., 12 Continental Blvd., Merrimack, NH 03054.

**Studio:** 12 Continental Blvd., Merrimack, NH 03054.

**Mailing Address:** Box 60, Merrimack, NH 03054

**Telephones:** 603-424-6060; 603-433-1606.

**Technical Facilities:** Channel No. 60 (746-752 MHz). Authorized power: 1403-kw max. visual, 140-kw max. aural. Antenna: 1011-ft. above av. terrain, 139-ft. above ground, 1464-ft. above sea level.

Latitude	42°	59'	02''
Longitude	71°	35'	18''

**Transmitter:** 325-ft. from WMUR-TV transmitter site, South Mountain, Goffstown.

**Satellite Earth Stations:** Comtech, 3.8-meter C-band; Comtech, 3.8-meter Ku-band.

**Ownership:** Neal Cortell, 50.0%; S. Joseph Hoffman, 50.0%.

**Began Operation:** August 14, 1987.

**Represented (legal):** Mintz, Levin, Cohn, Ferris, Glovsky & Popeo.

**Personnel:**

JOHN FERGIE, general manager & chief engineer.

DON HILL, operations manager.

ARTHUR CARR, general sales manager.

DAVID RAYMOND, chief engineer.

NEAL CORTELL, program director.

MINDA BERGMAN, promotion director.

DONNA COLE, business manager.

**Highest One Hour Rate:** \$1000.



**Highest 30 Sec. Rate:** \$150.

**Arbitron Data:** Not available.

**City of License:** Merrimack. **ADI:** Boston. **Rank:** 6.

# New Jersey



Market	Arbitron ADI TV Households	Rank
New York, NY .....	6,876,000	1
Philadelphia, PA .....	2,643,700	4

**Market Area Commercial TV Stations**

WABC-TV (7), WBCT (43), WCBS-TV (2), WHSE (68), WHSI (67), WLIG (55), WNBC-TV (4), WNJU (47), WNYW (5), WPIX (11), WTBY (54), WTZA (62), WWOR-TV (9), WXTV (41), KYW-TV (3), WCAU-TV (10), WFMZ-TV (69), WGBS-TV (57), WHSP (65), WMGM-TV (40), WPHL-TV (17), WPVI-TV (6), WTGI-TV (61), WTVE (51), WTXF-TV (29)

State Cross Reference List	
Communities That Receive Programs of Stations That are Located Elsewhere	
WNJU, Linden .....	See New York, NY
WNJU & WHSE, Newark .....	See New York, NY
WXTV, Paterson .....	See New York, NY
WWOR-TV, Secaucus .....	See New York, NY

	VHF	UHF	TOTAL
Commercial Television Stations	0	2	2
Educational Television Stations	0	4	4
	0	6	6



# New Jersey—Vineland

**WHSP**

**Ch. 65**

**Network Service:** Home Shopping Network.

**Licensee:** Silver King Bcstg. of Vineland Inc., 1529 U.S. 19 S, Clearwater, FL 33546.

**Studio:** 4449 N. Delsea Dr., Newfield, NJ 08344.

**Telephone:** 609-691-6565.

**Technical Facilities:** Channel No. 65 (776-782 MHz). Authorized power: 4095-kw max. & 1730-kw horizontal visual, 364-kw max. & 154-kw horizontal aural. Antenna: 920-ft. above av. terrain, 937-ft. above ground, 1049-ft. above sea level.

Latitude	39°	44'	00.40"
Longitude	74°	50'	28.60"

**Transmitter:** Church Ave., N of Chew Rd., Waterford Works.

**Satellite Earth Stations:** Paracclipse, 4.6-meter C-band; AFC, 3.7-meter Ku-band; M/A-Corn, Standard Communications receivers.

**Ownership:** Silver King Broadcasting Inc., 100%. See Group Ownership of Television Stations.

**Began Operation:** July 21, 1981. FCC approved sale to present owner Dec. 1986 (*Television Digest*, Vol. 26:52). Sale to Press Bcstg. Co. by Trustee in Bankruptcy approved by FCC April 30, 1985.

**Represented (legal):** Dow, Lohnes & Albertson.

**Personnel:**

CARMEN J. COLUCCI, vice president & station manager.  
CHRIS HILL, program director.  
DAN MERLO, chief engineer.  
ED LAIN, national sales manager & promotion director.  
ANN COLUCCI, business manager.  
KATHY SMITH, traffic manager.



WHSP BNPCT-800818KJ Granted 10/23/80

© American Map Corp., No. 14244

**Highest 30 Sec. Rate:** \$200.

**Arbitron Data:** Not available

**City of License:** Vineland. **ADI:** Philadelphia. **Rank:** 4.

# New Jersey—Wildwood-Atlantic City

**WMGM-TV**

Ch. 40

**Network Service:** NBC.

**Licensee:** South Jersey Radio Inc., 15 Shore Rd., Linwood, NJ 08221.

**Studio:** Avalon Blvd., Swainton

**Mailing Address:** 15 S. Shore Rd., Linwood, NJ 08221.

**Telephone:** 609-927-4440.

**Technical Facilities:** Channel No. 40 (626-632 MHz). Authorized power: 1740-kw visual, 174-kw aural. Antenna: 420-ft. above av. terrain, 425-ft. above ground, 430-ft. above sea level.

Latitude 39° 07' 28"  
Longitude 74° 45' 56"

**Transmitter:** Avalon Blvd., 2.7-mi. W of Sea Isle City, Swainton.

**Multichannel TV Sound:** Stereo only.

**Satellite Earth Stations:** Channel Master; RCA.

**News Services:** AP, NBC.

**Ownership:** Howard Green, pres., 50%; Donald M. Simmons Sr., v.p., 50%. See Howard Green in Group Ownership of Television Stations.

**Began Operation:** January 25, 1966. Sale to present owners by William C. Wotring Jr., et al., approved by FCC Feb. 25, 1981.

**Represented (legal):** Cordon & Kelly.

**Represented (engineering):** Lohnes & Culver.

**Personnel:**

HOWARD GREEN, president.  
JANE B. STARK, general manager.  
CHRIS ADAMS, program director.  
JOHN IANUZZI, general sales manager.  
LOU McDONALD, chief engineer.  
JEFF WHITEKER, news director.  
JANET DAVIDSON, business manager.

**Highest One Hour Rate:** \$2500.

**Highest 30 Sec. Rate:** \$300.

**City of License:** Wildwood. ADI: Philadelphia. Rank: 4.

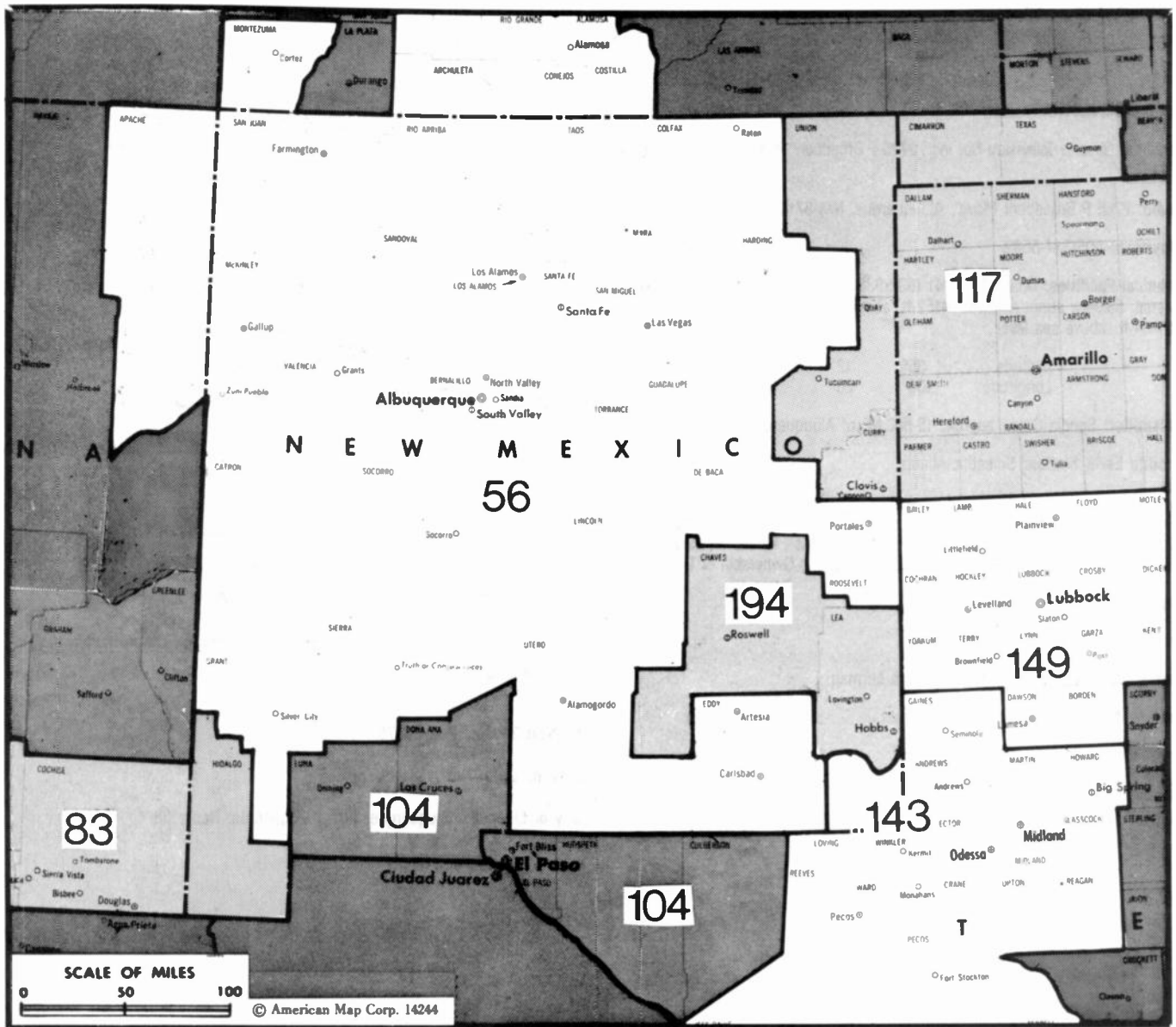
Total Households: © MSI Consumer Market Data as of 1/1/88. TV Homes, TV% and Circulation © 1988 Arbitron. County coverage based on Arbitron study.



WMGM-TV BPCT-861229KW Granted 2/25/87

© American Map Corp., No. 14244

Net Weekly Circulation	State County	Total Households	TV Households	%
<b>50% &amp; Over</b>	<b>NEW JERSEY</b> Cape May	40,500	39,800	98
	<b>NEW JERSEY</b> Atlantic	81,600	80,100	98
<b>Between 25-49%</b>	<b>DELAWARE</b> Sussex	41,100	40,600	99
	<b>NEW JERSEY</b> Cumberland	48,200	47,500	99
<b>Station Totals</b>		<b>211,400</b>	<b>208,000</b>	<b>98</b>
<b>Net Weekly Circulation (1988)</b>			<b>64,700</b>	
<b>Average Daily Circulation (1988)</b>			<b>27,800</b>	



Market	Arbitron ADI TV Households	Rank	Market Area Commercial TV Stations
Albuquerque, NM	445,300	56	KCHF (11), KGGM-TV (13), KGSW (14), KLUZ-TV (41), KNAT (23), KNMZ-TV (2), KOAT-TV (7), KOB-TV (4), KOBF (12), KWNM-TV (10)
Tucson, AZ	290,900	83	KDTU-TV (18), KGUN (9), KMSB-TV (11), KOLD-TV (13), KPOL (40), KVOA-TV (4)
El Paso, TX	216,600	104	KASK-TV (48), KCIK (14), KDBC-TV (4), KINT-TV (26), KTSM-TV (9), KVIA-TV (7), XEJ-TV (5), XEPM-TV (2), XHII-TV (44)
Amarillo, TX	181,900	117	KAMR-TV (4), KCIT (14), KFDA-TV (10), KVII-TV (7), KVIJ-TV (8)
Odessa-Midland, TX	150,600	143	KMID-TV (2), KOSA-TV (7), KPEJ (24), KTPX (9), KWAB-TV (4)
Lubbock, TX	136,900	149	KAMC (28), KCBQ-TV (11), KJTV (34), KLBK-TV (13), KVIH-TV (12)
Roswell, NM	41,400	194	KBIM-TV (10), KOBR (8), KRPV (27), KVID-TV (6)

**ADVERTISE HERE!**  
 Call Gene Edwards collect:  
**202-872-9200.**

New Mexico as of October 1, 1988

	VHF	UHF	TOTAL
Commercial Television Stations	11	5	16
Educational Television Stations	2	2	4
	13	7	20

# New Mexico—Albuquerque

## KLUZ-TV

Ch. 41

**Network Service:** Univision.

**Licensee:** Olivarez Television Co. Inc., 2725 F Broadbent Pkwy., Albuquerque, NM 87107.

**Studio:** 2725 F Broadbent Pkwy., Albuquerque, NM 87107.

**Telephone:** 505-344-5589.

**Technical Facilities:** Channel No. 41 (632-638 MHz). Authorized power: 1170-kw visual, 58.9-kw aural. Antenna: 4152-ft. above av. terrain, 114-ft. above ground, 10754-ft. above sea level.

Latitude	35°	12'	41"
Longitude	106°	26'	56"

**Transmitter:** Sandia Crest, approx. 15-mi. NE of Albuquerque.

**Satellite Earth Station:** Scientific-Atlanta.

**Ownership:** Sunwest Communications Assoc. Inc., 51.0%; remainder undisclosed. Sunwest Communications Assoc. Inc. Ownership: William D. Stiles, pres., 9.8%; Joaquin Blaya, v.p., 9.8%; Andrew C. Goldman, treas., 6.8%; Univision Station Group Inc., 51%. See Univision Holding Inc. in Group Ownership of TV Stations.

**Began Operation:** September 5, 1987.

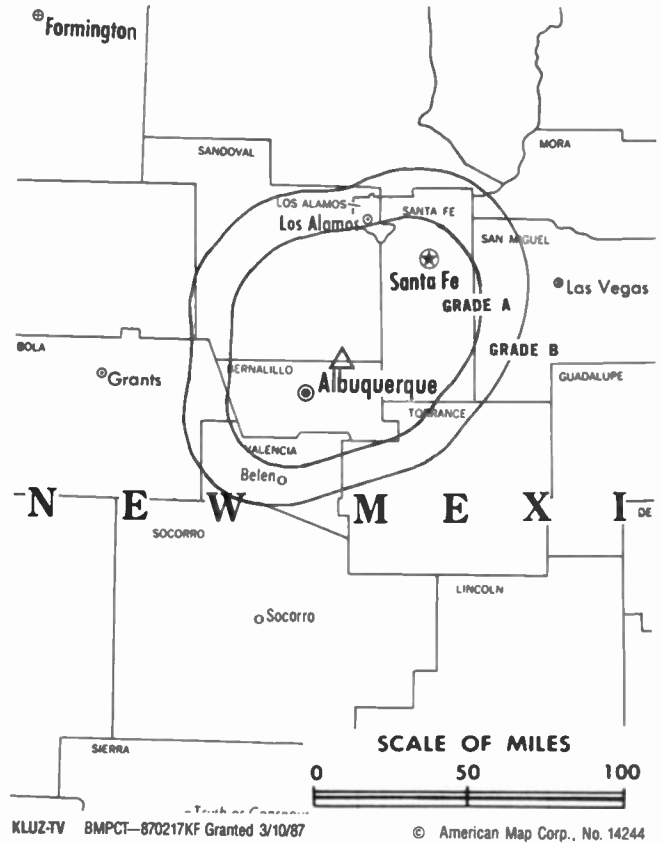
**Represented (sales):** Univision.

**Represented (legal):** Leventhal, Senter & Lerman.

**Represented (engineering):** JP Associates.

**Personnel:**

JIM PERRIN, general manager.  
 KAMBIZ VICTORY, chief engineer.  
 LEROY MASCARENAS, production manager.



**Highest 30 Sec. Rate:** \$275.

**Arbitron Data:** Not available

**City of License:** Albuquerque. **ADI:** Albuquerque. **Rank:** 56.

# New Mexico—Albuquerque

## KGGM-TV

Ch. 13

**Network Service:** CBS.

**Licensee:** New Mexico Broadcasting Co. Inc., Box 1294, Albuquerque, NM 87103-1294.

**Studio:** 14th & Coal SW, Albuquerque, NM 87104.

**Mailing Address:** Box 1294, Albuquerque, NM 87103-1294.

**Telephone:** 505-243-2285. **TWX:** 910-989-1676.

**Technical Facilities:** Channel No. 13 (210-216 MHz). Authorized power: 89.1-kw visual, 8.98-kw aural. Antenna: 4180-ft. above av. terrain, 143-ft. above ground, 10,791-ft. above sea level.

Latitude 35° 12' 40"  
Longitude 106° 26' 57"

**Transmitter:** Sandia Crest.

**Satellite Earth Stations:** Scientific-Atlanta, 7-meter C-band; Microdyne, 5-meter C-band; Scientific-Atlanta, 4.2-meter Ku-band; M/A-Corn, Microdyne, Scientific-Atlanta receivers.

**News Services:** AP, UPI.

**Ownership:** Margaret A. Hebenstreit, 35.9%; Goldie Hebenstreit Trust, 22.43%; Lee Enterprises Inc., 41.6%. See Lee Enterprises in Group Ownership of Television Stations.

**Began Operation:** October 4, 1953. Sale to present owners by Estate of Goldie Hebenstreit approved by FCC June 5, 1984.

**Represented (sales):** Katz Television.

**Represented (legal):** Wilkinson, Barker, Knauer & Quinn.

### Personnel:

ANDREW HEBENSTREIT, president & general manager.  
STAN BYARS, vice president, sales.  
CHARLIE JONES, national sales manager.  
C. L. (BUD) HOLGERSON, production manager.  
ALAN P. DEME, chief engineer.  
JOHN MCKEAN, news director.  
JEANNE WAYLAND, public affairs director.  
BILL ANDREWS, promotion director.  
SCOTT RANDALL, program director.

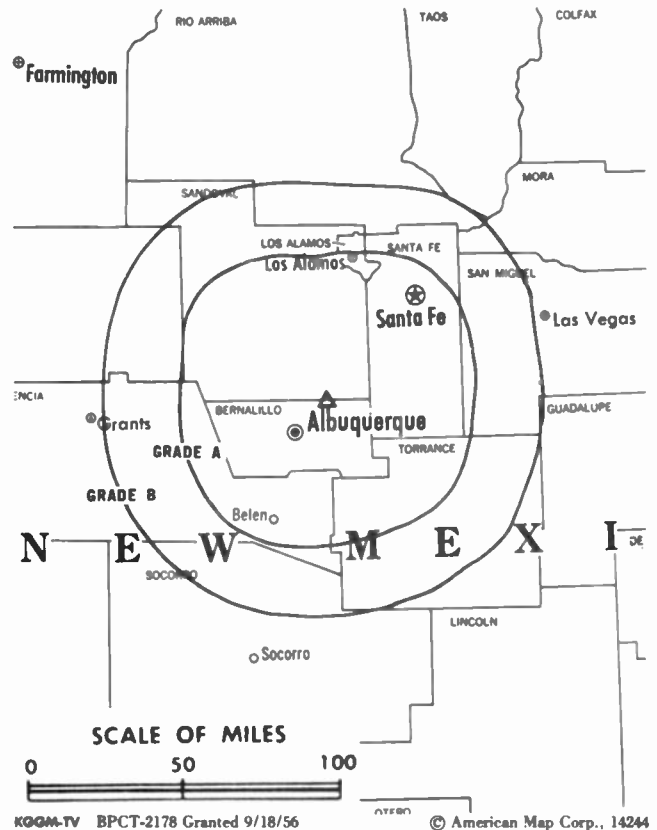
**Highest 30 Sec. Rate:** \$2000.

**NETWORK BASE HOURLY RATE:** \$600.

**City of License:** Albuquerque. **ADI:** Albuquerque. **Rank:** 56.

Total Households: © MSI Consumer Market Data as of 1/1/88. TV Homes, TV% and Circulation © 1988 Arbitron. County coverage based on Arbitron study.

Net Weekly Circulation	State County	Total Households	TV Households	%
50% & Over	<b>ARIZONA</b>			
	Apache North	11,300	10,100	89
	<b>COLORADO</b>			
	Conejos	2,700	2,600	96
	Costilla	1,300	1,200	92
	Mineral	300	300	100
	Montezuma	7,000	6,700	96
	Rio Grande	3,700	3,500	95
	<b>NEW MEXICO</b>			
	Bernalillo	184,000	181,000	98
	Cibola	9,700	9,500	98
	Colfax	5,200	4,900	94
	Grant	9,200	8,700	95
	Guadalupe	1,500	1,400	93



Net Weekly Circulation	State County	Total Households	TV Households	%
50% & Over	Harding	400	400	100
	Los Alamos	7,300	7,200	99
	Mc Kinley	19,700	18,200	93
	Quay	4,300	4,100	95
	Rio Arriba	10,700	10,000	93
	Sandoval	14,900	14,100	94
	San Juan	33,300	31,400	94
	San Miguel	8,500	7,900	93
	Santa Fe	33,300	32,300	97
	Sierra	4,100	3,900	94
	Socorro	4,600	4,500	98
	Taos	7,600	7,000	91
	Torrance	3,300	3,200	95
	Valencia	14,000	13,800	99
Between 25-49%	<b>COLORADO</b>			
	Alamosa	4,600	4,400	96
	Archuleta	1,900	1,800	95
	<b>NEW MEXICO</b>			
Catron	1,000	900	89	
Luna	6,400	6,200	97	
Mora	1,600	1,400	87	
Otero	17,200	16,800	98	
Between 5-24%	<b>COLORADO</b>			
	Dolores	600	500	83
	La Plata	12,200	11,600	95
	<b>NEW MEXICO</b>			
Lincoln	6,100	5,800	95	
<b>Station Totals</b>		<b>453,500</b>	<b>437,300</b>	<b>96</b>
<b>Net Weekly Circulation (1988)</b>			<b>331,200</b>	
<b>Average Daily Circulation (1988)</b>			<b>184,500</b>	

# New Mexico—Albuquerque

**KGSW**

Ch. 14

**Network Service:** Fox.

**Licensee:** Mountain States Bcstg./Providence Journal Bcstg., Box 25200, Albuquerque, NM 87125.

**Studio:** 1377 University Blvd. NE, Albuquerque, NM 87102.

**Mailing Address:** Box 25200, Albuquerque, NM 87125.

**Telephone:** 505-842-1414. TWX: 910-989-1792.

**Fax:** 505-242-1355.

**Technical Facilities:** Channel No. 14 (470-476 MHz). Authorized power: 1412.5-kw max. & 490-kw horizontal visual, 141.25-kw max. & 49-kw horizontal aural. Antenna: 4190-ft. above av. terrain, 201-ft. above ground, 10,813-ft. above sea level.

Latitude 35° 12' 55"  
Longitude 106° 27' 02"

**Transmitter:** Sandia Crest, near Albuquerque.

**Satellite Earth Stations:** Prodelin, 5-meter; RCA, 5-meter Ku-band; Scientific-Atlanta, 5-meter; Microwave Assoc., Scientific-Atlanta receivers.

**News Service:** INDX.

**Ownership:** Providence Journal Broadcasting Corp. See Group Ownership of Television Stations.

**Began Operation:** May 8, 1981. Sale to present owners by Galaxy-Southwest TV approved by FCC Nov. 19, 1984 (*Television Digest*, Vol. 24:40).

**Represented (sales):** TeleRep Inc.

**Represented (legal):** Dow, Lohnes & Albertson.

**Represented (engineering):** Smith & Powstenko.

**Personnel:**

- ERICK B. STEFFENS, general manager.
- JASON GOULD, general sales manager.
- DUDLEY BULLOCK, chief engineer.
- DEBRA JAMES, news director.
- MIKE BELANCSIK, promotion director.
- IDA GANGER, business manager.
- JIM GONSEY, technical operations manager.

**Highest One Hour Rate:** \$2000.

**Highest 30 Sec. Rate:** \$650.

**City of License:** Albuquerque. AOI: Albuquerque. Rank: 56.

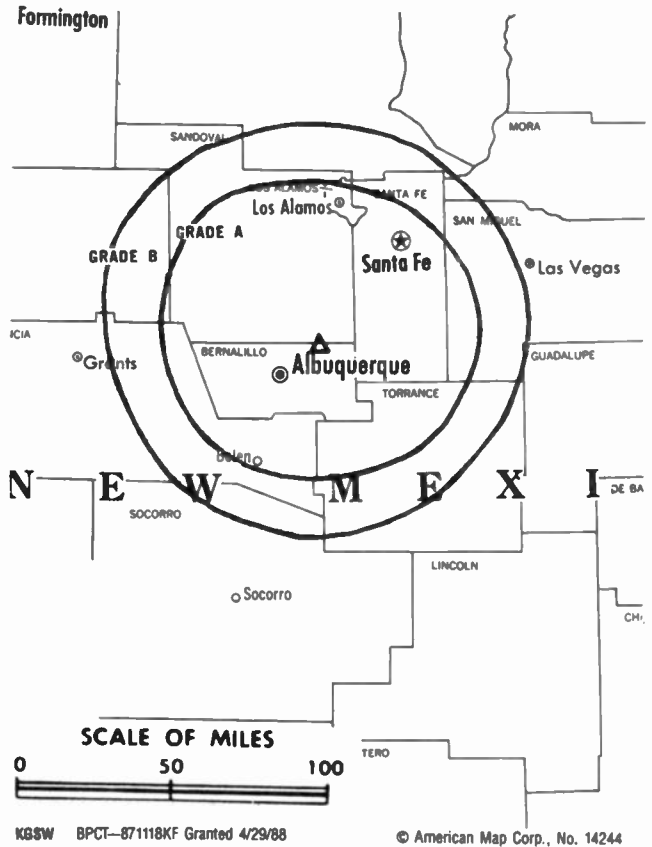
Total Households: © MSI Consumer Market Data as of 1/1/88. TV Homes, TV% and Circulation © 1988 Arbitron. County coverage based on Arbitron study.

Net Weekly Circulation	State County	Total Households	TV Households	Households %
50% & Over	<b>COLORADO</b>			
	Conejos	2,700	2,600	96
	Costilla	1,300	1,200	92

Our firm acted as financial advisor and broker in the 1985 sale of KGSW-TV

**THE TED HEPBURN COMPANY**

Ted Hepburn, President    Todd Hepburn, Vice-President  
325 Garden Road, Palm Beach, Florida 33480 (407) 853-8995  
P.O. Box 42801, Cincinnati, Ohio 45242 (513) 791-8730



Net Weekly Circulation	State County	Total Households	TV Households	Households %
50% & Over	<b>NEW MEXICO</b>			
	Bernalillo	184,000	181,000	98
	Cibola	9,700	9,500	98
	Sandoval	14,900	14,100	94
	Torrance	3,300	3,200	95
	Valencia	14,000	13,800	99
Between 25-49%	<b>COLORADO</b>			
	Rio Grande	3,700	3,500	95
	<b>NEW MEXICO</b>			
	Guadalupe	1,500	1,400	93
	Los Alamos	7,300	7,200	99
	Mc Kinley	19,700	18,200	93
	Rio Arriba	10,700	10,000	93
	San Juan	33,300	31,400	94
	San Miguel	8,500	7,900	93
	Santa Fe	33,300	32,300	97
Sierra	4,100	3,900	94	
Socorro	4,600	4,500	98	
Between 5-24%	<b>COLORADO</b>			
	Alamosa	4,600	4,400	96
	La Plata	12,200	11,600	95
	Saguache	1,400	1,300	93
	<b>NEW MEXICO</b>			
	Colfax	5,200	4,900	94
Lincoln	6,100	5,800	95	
Mora	1,600	1,400	87	
Taos	7,600	7,000	91	
<b>Station Totals</b>		<b>395,300</b>	<b>382,100</b>	<b>97</b>
<b>Net Weekly Circulation (1988)</b>				<b>183,900</b>
<b>Average Daily Circulation (1988)</b>				<b>73,400</b>

# New Mexico—Albuquerque

**KNAT**

**Ch. 23**

**Network Service:** Trinity Bcstg. Network.

**Licensee:** Trinity Bcstg. of Arizona Inc.

**Studio:** 1510 Coors Blvd. NW, Albuquerque, NM 87105.

**Telephone:** 505-836-6585.

**Technical Facilities:** Channel No. 23 (524-530 MHz). Authorized power: 1191-kw max. & 387-kw horizontal visual, 119.1-kw max. & 38.7-kw horizontal aural. Antenna: 4130-ft. above av. terrain, 136-ft. above ground, 10,748-ft. above sea level.

Latitude	35°	12'	55.00''
Longitude	106°	27'	01.50''

**Transmitter:** Sandia Crest, Cibola National Forest.

**Multichannel TV Sound:** Separate audio program.

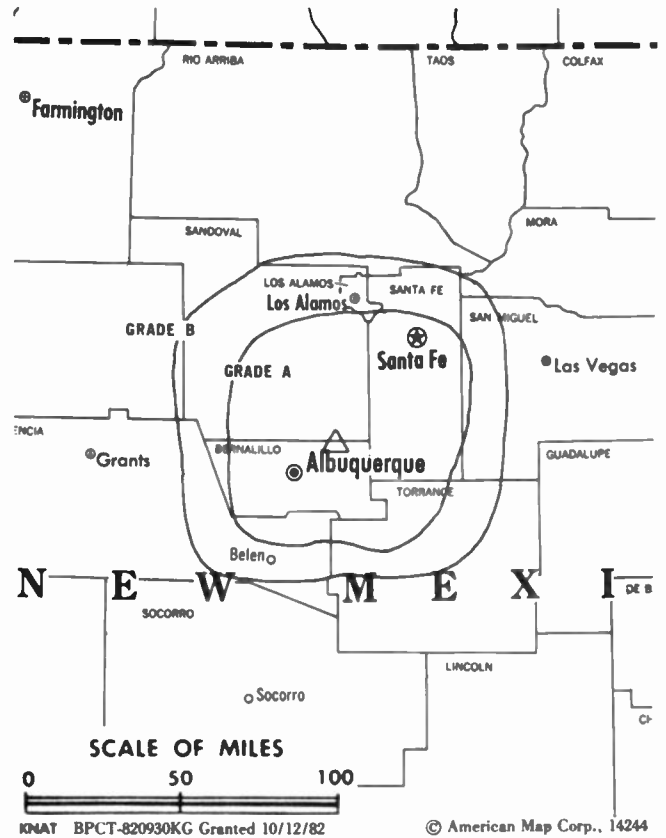
**Satellite Earth Stations:** Scientific-Atlanta, 7-meter C-band; Harris, 6-meter C-band.

**Ownership:** Trinity Broadcasting Network Inc. See Group Ownership of Television Stations.

**Began Operation:** August 10, 1975. Sale to present owner by John Carson, et al., approved by FCC Dec. 4, 1985. Sale to Carson group by Eddie L. Pena, et al., approved July 23, 1982. Station left air in 1985 (*Television Digest*, Vol. 25:24).

**Represented (legal):** May & Dunne.

**Personnel:**  
GARY HODGES, general manager.  
MERLIN MILLER, chief engineer.



**Highest 30 Sec. Rate:** \$120.

**Arbitron Data:** Not available

**City of License:** Albuquerque. **ADI:** Albuquerque. **Rank:** 56.

# New Mexico—Albuquerque

## KOAT-TV

Ch. 7

**Network Service:** ABC.

**Licensee:** KOATV Inc., 3801 Carlisle Blvd. NE, Albuquerque, NM 87107.

**Studio:** 3801 Carlisle Blvd. NE, Albuquerque, NM 87107.

**Mailing Address:** Box 25982, Albuquerque, NM 87125.

**Telephone:** 505-884-7777. **TWX:** 910-989-1687.

**Fax:** 505-884-6282.

**Technical Facilities:** Channel No. 7 (174-180 MHz). Authorized power: 87.1-kw visual, 19.2-kw aural. Antenna: 4239-ft. above av. terrain, 231-ft. above ground, 10,826-ft. above sea level.

Latitude 35° 12' 53.00"  
Longitude 106° 27' 01.30"

**Transmitter:** Sandia Crest.

**Satellite Earth Stations:** Andrew, 4.5-meter; Andrew, 9.3-meter; Harris, 6.1-meter; 2 Vertex, 4.7-meter; Avantek, Harris, M/A-Com, Standard Components receivers.

**News Services:** ABC, AP, CNN, UPI.

**Ownership:** Pulitzer Publishing Co. See Group Ownership of Television Stations.

**Began Operation:** September 28, 1953. Sale to present owner by WGAL Television Inc. approved by FCC May 7, 1969 (*Television Digest*, Vol. 9:19). Previous sale by Alvarado Television Co. Inc., approved Jan. 23, 1963. Merger with KVOA-TV, Tucson, approved Sept. 30, 1959 by FCC (Vol. 15:34, 40). Sale to Clinton McKinnon by A. M. Caldwell, Walter Stiles and associates approved Feb. 6, 1957 (Vol. 12:51; 13:6).

**Represented (sales):** Blair Television.

**Represented (legal):** Verner, Lipfert, Bernhard, McPherson & Hand.

**Represented (engineering):** Jules Cohen & Associates, P.C.

**Personnel:**

- C. WAYNE GODSEY, vice president & general manager.
- SUSAN RAYBON, general sales manager.
- ELVIN SMITH, national sales manager & operations manager.
- MARY LYNN ROPER, news director.
- JAMES SHARMAN, chief engineer.
- JIM DIXON, production manager.
- RAY LEONE, program director.
- PARKER HARMS, promotion director.
- LLOYD EUBANKS, business manager.

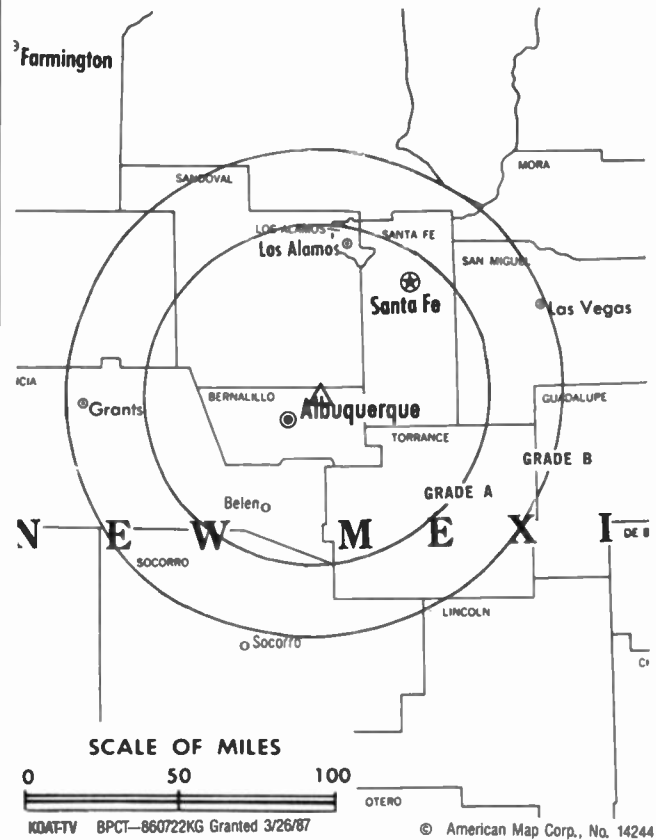
**Highest 30 Sec. Rate:** \$2500.

**NETWORK BASE HOURLY RATE:** \$1200.

**City of License:** Albuquerque. **ADI:** Albuquerque. **Rank:** 56.

Total Households: © MSI Consumer Market Data as of 1/1/88. TV Homes, TV% and Circulation © 1988 Arbitron. County coverage based on Arbitron study.

Net Weekly Circulation	State County	Total Households	TV Households	%
<b>50% &amp; Over</b>	<b>ARIZONA</b>			
	Apache North	11,300	10,100	89
	<b>COLORADO</b>			
	Alamosa	4,600	4,400	96
	Archuleta	1,900	1,800	95
	Conejos	2,700	2,600	96
	Costilla	1,300	1,200	92
	La Plata	12,200	11,600	95
	Mineral	300	300	100
	Montezuma	7,000	6,700	96
	Rio Grande	3,700	3,500	95
	Saguache	1,400	1,300	93
	<b>NEW MEXICO</b>			
	Bernalillo	184,000	181,000	98
	Catron	1,000	900	89
	Chaves	22,300	21,900	98



Net Weekly Circulation	State County	Total Households	TV Households	%
<b>50% &amp; Over</b>	Cibola	9,700	9,500	98
	Colfax	5,200	4,900	94
	Curry	16,000	15,600	97
	De Baca	1,100	1,100	100
	Eddy	19,300	18,900	98
	Grant	9,200	8,700	95
	Guadalupe	1,500	1,400	93
	Harding	400	400	100
	Hidalgo	2,200	2,100	95
	Lea North	20,900	20,300	97
	Lincoln	6,100	5,800	95
	Los Alamos	7,300	7,200	99
	Luna	6,400	6,200	97
	Mc Kinley	19,700	18,200	93
	Mora	1,600	1,400	87
	Otero	17,200	16,800	98
	Quay	4,300	4,100	95
	Rio Arriba	10,700	10,000	93
	Sandoval	14,900	14,100	94
	San Juan	33,300	31,400	94
San Miguel	8,500	7,900	93	
Santa Fe	33,300	32,300	97	
Sierra	4,100	3,900	94	
Socorro	4,600	4,500	98	
Taos	7,600	7,000	91	
Torrance	3,300	3,200	95	
Valencia	14,000	13,800	99	
<b>NEW MEXICO</b>				
<b>Between 25-49%</b>	Union	1,800	1,700	94
<b>NEW MEXICO</b>				
<b>Between 5-24%</b>	Dona Ana	41,500	40,100	97
<b>TEXAS</b>				
Parmer	3,400	3,400	100	
<b>Station Totals</b>		<b>582,800</b>	<b>563,200</b>	<b>97</b>
<b>Net Weekly Circulation (1988)</b>			<b>434,000</b>	
<b>Average Daily Circulation (1988)</b>			<b>277,300</b>	



# New Mexico—Albuquerque

## KOB-TV

Ch. 4

(Operates satellites KOB, Farmington & KOB, Roswell, NM)

Network Service: NBC.

Licensee: KOB-TV Inc., Box 1351, Albuquerque, NM 87103.

Studio: 4 Broadcast Plaza SW, Albuquerque, NM 87103.

Mailing Address: Box 1351, Albuquerque, NM 87103.

Telephone: 505-243-4411. TWX: 910-989-1682.

Technical Facilities: Channel No. 4 (66-72 MHz). Authorized power: 27-kw visual, 2.7-kw aural. Antenna: Circularly polarized, 4200-ft. above av. terrain, 183-ft. above ground, 10,833-ft. above sea level, using 2° electrical beam tilt.

Latitude 35° 12' 42"  
Longitude 106° 26' 57"

Transmitter: Sandia Crest.

Multichannel TV Sound: Stereo only.

Satellite Earth Stations: Transmit/receive Harris, 6.2-meter Ku-band; Scientific-Atlanta, 5-meter C-band; Harris, 2.8-meter Ku-band; RCA Americom, 4.57-meter Ku-band; Satellite Technology, 5.5-meter Ku-band; Andrew, 2.36-meter Ku-band; Kavouras, 3.6-meter C-band; Harris, Scientific-Atlanta receivers.

News Services: AP, Conus, NBC, NIWS, NOAA.

Ownership: Hubbard Bcstg. Inc. See Group Ownership of Television Stations.

Began Operation: November 29, 1948. Sale to present owner by Wayne Coy and Time Inc., who previously acquired TV-radio from T. H. Pepperday, was approved March 13, 1957 (Television Digest, Vol. 13:2, 11; for sale by Pepperday, see Vol. 8:9, 16, 17, 22).

Represented (sales): Petry Television Inc.

Represented (legal): Fletcher, Heald & Hildreth.

Represented (engineering): A. D. Ring & Associates, P.C.

### Personnel:

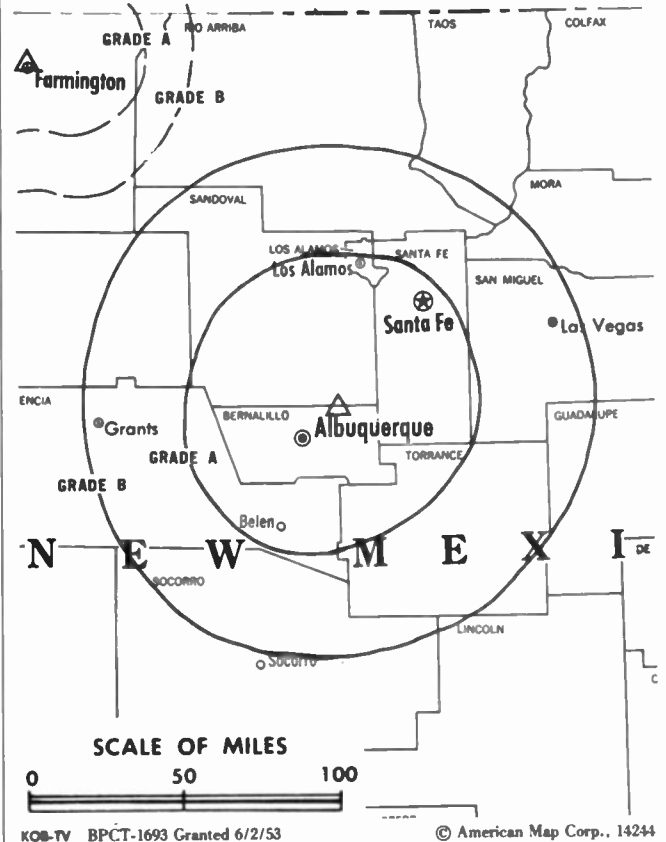
JERRY DANZINGER, president & general manager.  
DAVE HERMAN, vice president & station manager.  
BOB EVANS, general sales manager.  
HOWARD HOFFMAN, national sales manager.  
GARY WILLIAMS, production manager.  
F. A. BIBEAU, director of engineering.  
SAM TIKKANEN, chief engineer.  
GARY ALBERS, promotion director.  
BOB RICHARDSON, news director.  
DRU FELT, business manager.

Rates: Not available.

City of License: Albuquerque. ADI: Albuquerque. Rank: 56.

Total Households: © MSI Consumer Market Data as of 1/1/88. TV Homes, TV% and Circulation © 1988 Arbitron. County coverage based on Arbitron study.

Net Weekly Circulation	State County	Total Households	TV Households	%
<b>50% &amp; Over</b>	<b>ARIZONA</b>			
	Apache North	11,300	10,100	89
	<b>COLORADO</b>			
	Alamosa	4,600	4,400	96
	Archuleta	1,900	1,800	95
	Conejos	2,700	2,600	96
	Costilla	1,300	1,200	92
	La Plata	12,200	11,600	95
	Montezuma	7,000	6,700	96
	Rio Grande	3,700	3,500	95
	<b>NEW MEXICO</b>			
	Bernalillo	184,000	181,000	98
	Chaves	22,300	21,900	98
	Cibola	9,700	9,500	98
	Colfax	5,200	4,900	94
	Curry	16,000	15,600	97
	De Baca	1,100	1,100	100
	Eddy	19,300	18,900	98
	Grant	9,200	8,700	95



Net Weekly Circulation	State County	Total Households	TV Households	%
<b>50% &amp; Over</b>	Guadalupe	1,500	1,400	93
	Harding	400	400	100
	Lea North	20,900	20,300	97
	Lincoln	6,100	5,800	95
	Los Alamos	7,300	7,200	99
	Mc Kinley	19,700	18,200	93
	Mora	1,600	1,400	87
	Otero	17,200	16,800	98
	Quay	4,300	4,100	95
	Rio Arriba	10,700	10,000	93
	Roosevelt	6,200	6,000	97
	Sandoval	14,900	14,100	94
	San Juan	33,300	31,400	94
	San Miguel	8,500	7,900	93
Santa Fe	33,300	32,300	97	
Sierra	4,100	3,900	94	
Socorro	4,600	4,500	98	
Taos	7,600	7,000	91	
Torrance	3,300	3,200	95	
Valencia	14,000	13,800	99	
<b>Between 25-49%</b>	<b>COLORADO</b>			
	Saguache	1,400	1,300	93
	<b>NEW MEXICO</b>			
Catron	1,000	900	89	
<b>TEXAS</b>	Parmer	3,400	3,400	100
	<b>COLORADO</b>			
<b>Between 5-24%</b>	Dolores	600	500	83
	<b>NEW MEXICO</b>			
	Hidalgo	2,200	2,100	95
Luna	6,400	6,200	97	
<b>TEXAS</b>	Bailey	2,700	2,700	100
	Cochran	1,600	1,600	100
	Yoakum	3,500	3,500	100
	<b>Station Totals</b>	<b>553,800</b>	<b>535,400</b>	<b>97</b>
<b>Net Weekly Circulation (1988)</b>			<b>444,100</b>	
<b>Average Daily Circulation (1988)</b>			<b>266,600</b>	

# New Mexico—Carlsbad

## KVIO-TV

Ch. 6

(Satellite of KVIA-TV, El Paso, TX)

**Network Service:** ABC.

**Licensee:** Marsh Media of El Paso, 4140 Rio Bravo, El Paso, TX 79902.

**Studio:** See KVIA-TV, El Paso.

**Technical Facilities:** Channel No. 6 (82-88 MHz). Authorized power: 100-kw visual, 10-kw aural. Antenna: 1200-ft. above av. terrain, 1047-ft. above ground, 4758-ft. above sea level.

Latitude	32°	47'	39"
Longitude	104°	12'	27"

**Transmitter:** 12-mi. E of Artesia on Rte. 83.

**Multichannel TV Sound:** Stereo and separate audio program.

**News Services:** AP, Conus, Sun World Satellite News.

**Ownership:** Marsh Media Inc. See Group Ownership of Television Stations.

**Began Operation:** August 24, 1956. Sale to present owner by John B. Walton Jr. approved by FCC Feb. 24, 1976. Sale to Walton by John Deme approved Sept. 7, 1966 (*Television Digest*, Vol. 6:22, 37). Sale to Deme (Voice of the Caverns Inc.) by Edward P. Talbott and associates approved June 19, 1963 (Vol. 3:9, 25). Sale of control by Nancy H. Battison to Talbott group approved by FCC Feb. 20, 1958 (Vol. 14:2, 8).

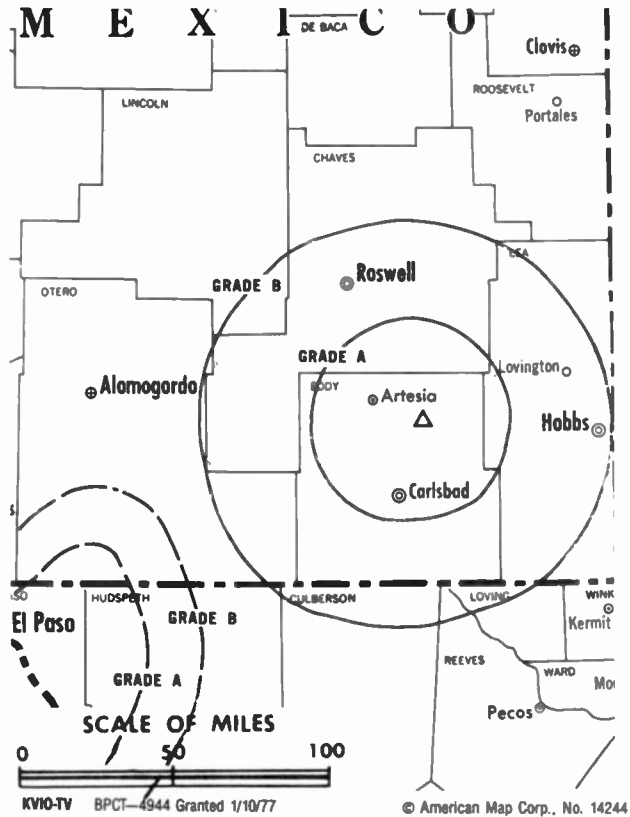
**Represented (sales):** Katz Television.

**Represented (legal):** Wiley, Rein & Fielding.

**Represented (engineering):** Smith & Powstenko.

**Personnel:**

See KVIA-TV, El Paso, TX.



**Arbitron Data:** Included with KVIA-TV, El Paso, TX

**City of License:** Carlsbad. **ADI:** Roswell. **Rank:** 194.

# New Mexico—Clovis

## KVII-TV

Ch. 12

(Satellite of KVII-TV, Amarillo, TX)

**Network Service:** ABC.

**Licensee:** Marsh Media Inc., One Broadcast Center, Amarillo, TX 79101-4326.

**Studio:** See KVII-TV, Amarillo.

**Telephones:** 505-276-8266; 806-373-1787.

**Technical Facilities:** Channel No. 12 (204-210 MHz). Authorized power: 178-kw visual, 3.5-kw aural. Antenna: 670-ft. above av. terrain, 719-ft. above ground, 4749-ft. above sea level.

Latitude	34°	11'	34''
Longitude	103°	16'	44''

**Transmitter:** 3.4-mi ENE of center of Portales, 0.55-mi. NE of State Rte. 88, near Portales.

**Multichannel TV Sound:** Stereo only.

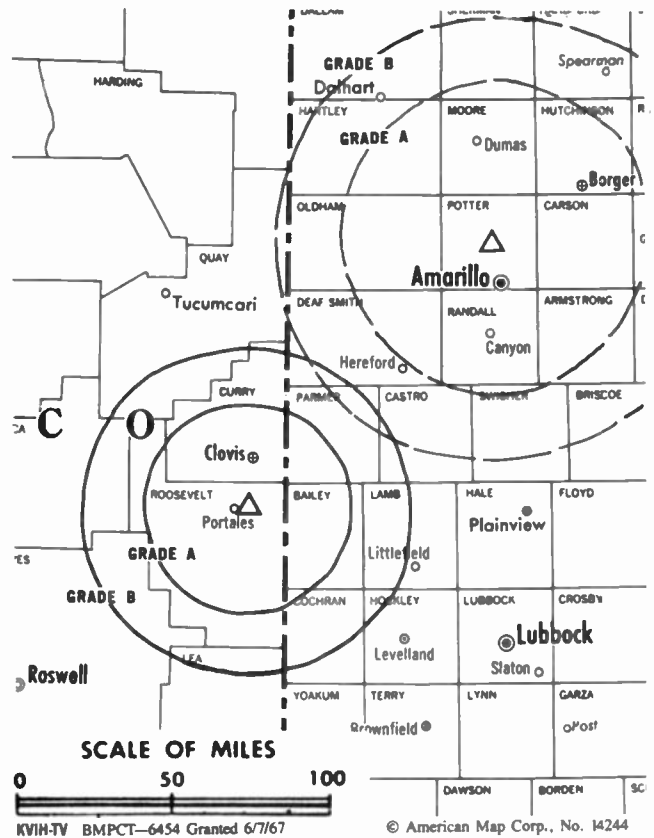
**Ownership:** Marsh Media Inc. See Group Ownership of TV Stations.

**Began Operation:** December 2, 1956. Sale to present owner by McAlister Television Enterprises approved by FCC July 28, 1986 (*Television Digest*, Vol. 26:31). Sale to McAlister Television Enterprises by Melvin L. Wheeler approved by FCC March 23, 1979. Sale to Wheeler by Bass Bcstg. approved by FCC Oct. 5, 1976. Sale to Bass by Marshall Enterprises Inc. approved Jan. 22, 1964. Sale to Marshall Enterprises by Texas-New Mexico Bcstg. Co. approved Nov. 15, 1961. Sale to Texas-New Mexico Bcstg. Co. by Frank Lesley & Mae Strauss approved Oct. 22, 1959 by FCC (Vol. 15:38, 43).

**Represented (sales):** Katz Television.

**Represented (legal):** Wiley, Rein & Fielding.

**Represented (engineering):** Smith & Powstenko.



**Personnel:**

FRED JOHNSON, resident engineering supervisor.

**Rates:** See KVII-TV, Amarillo, TX.

**Arbitron Data:** Figures included with KVII-TV, Amarillo, TX.

**City of License:** Clovis. **ADI:** Lubbock. **Rank:** 149.

# New Mexico—Farmington

**KOBF**

Ch. 12

(Satellite of KOB-TV, Albuquerque, NM)

**Network Service:** NBC.

**Licensee:** KOB-TV Inc., Box 1351, Albuquerque, NM 87103.

**Studio:** 825 W. Broadway, Farmington, NM 87401.

**Telephone:** 505-326-1141.

**Technical Facilities:** Channel No. 12 (204-210 MHz). Authorized power: 316-kw visual, 31.6-kw aural. Antenna: 410-ft. above av. terrain, 209-ft. above ground, 6049-ft. above sea level.

Latitude	36°	41'	43"
Longitude	108°	13'	14"

**Transmitter:** 2-mi. SSW of Farmington on Hwy. 371.

**Satellite Earth Stations:** Startrack, 5-meter; RCA Americom Ku-band; Avcom, Drake receivers.

**News Services:** AP, Conus, NBC.

**Ownership:** Hubbard Bcstg. Inc., 100%. See Group Ownership of Television Stations.

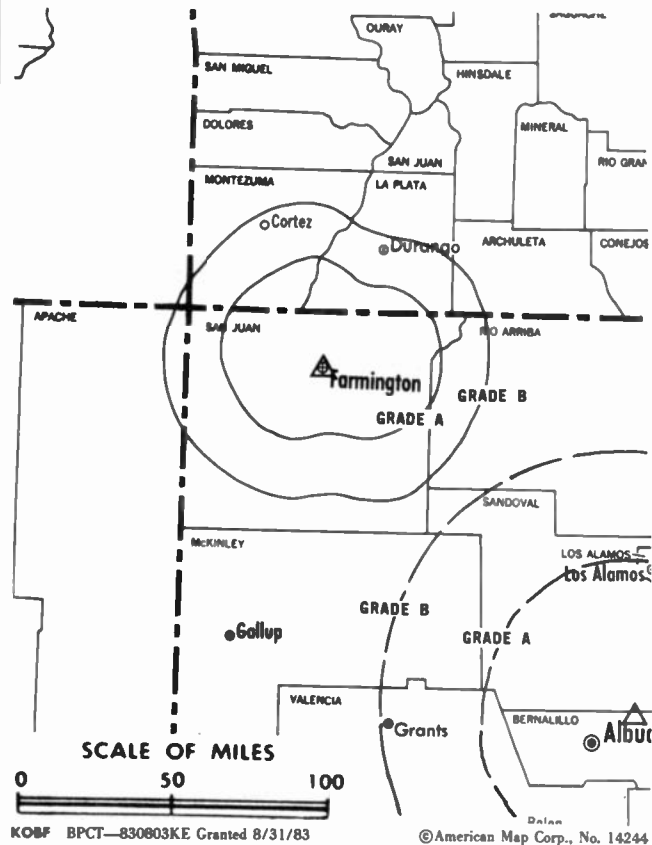
**Began Operation:** October 20, 1972. Sale to present owners by Stephen Adams, et al., approved by FCC July 27, 1983. Sale to Adams by John R. Catsis, et al., approved by FCC Jan. 30, 1981. Previous sale by Gerald R. Proctor, et al., approved by FCC Jan. 26, 1977. Sale consummated April 11, 1977.

**Represented (sales):** Petry Television Inc.

**Represented (legal):** Fletcher, Heald & Hildreth.

**Personnel:**

JERRY DANZIGER, president, KOB-TV.  
 BETTIE CLEVELAND, station manager.  
 MARY GORGES, news director.



DAN BIBEAU, chief engineer.  
 BILL HERSHY, production manager.

**Highest 30 Sec. Rate:** \$425.

**Arbitron Data:** Included with KOB-TV, Albuquerque, NM.

**City of License:** Farmington. ADI: Albuquerque. Rank: 56.

# New Mexico—Las Cruces

## KASK-TV

Ch. 48

**Network Service:** None, independent.

**Licensee:** Bayport Communications of New Mexico Inc., 17000 El Camino Real, B 205, Houston, TX 77058.

**Studio:** 120 First National Tower, Las Cruces, NM 88005.

**Telephone:** 505-524-2103.

**Technical Facilities:** Channel No. 48 (674-680 MHz). Authorized power: 79.4-kw max. visual, 7.94-kw max. aural. Antenna: Minus 120-ft. above av. terrain, 163-ft. above ground, 4063-ft. above sea level.

Latitude 32° 18' 21"  
Longitude 106° 46' 43"

Requests CP for change to 5000-kw max. visual, 473-ft. above av. terrain, 502-ft. above ground, 4622-ft. above sea level, lat. 32° 2' 30", long. 106° 27' 41", transmitter to 9-mi. ENE of Anthony. BPCT-880203KF.

**Transmitter:** First National Tower Bldg., Las Cruces.

**Satellite Earth Stations:** Simulsat, 5-meter; Microdyne receivers.

**Ownership:** Roy E. Henderson, pres.-treas., 100%; Christy F. Henderson, secy. R.E. Henderson is an applicant for new FM stations, owns LPTV stations.

**Began Operation:** November 18, 1984. Sale to present owner by Logan D. Matthews & associates approved by FCC Aug. 6, 1987.

**Represented (sales):** Spot Time Ltd.

**Represented (legal):** Southmayd, Powell, Taylor & Bowen.

**Represented (engineering):** Black's Communications.

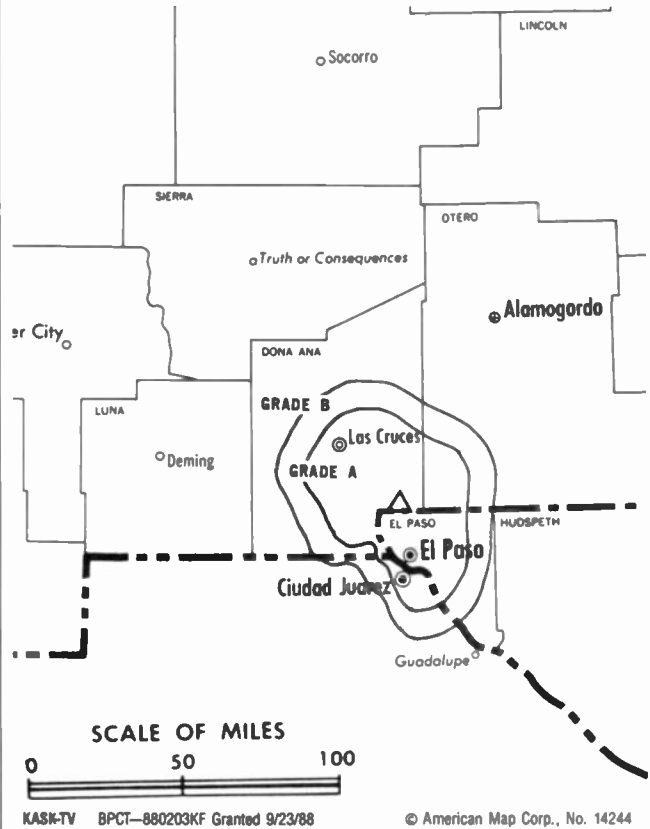
**Personnel:**

ROY E. HENDERSON, president.  
PAT HOLIAN, production director.  
DEL RIKER, chief engineer.

**Highest 30 Sec. Rate:** \$112.50.

**City of License:** Las Cruces. **ADI:** El Paso. **Rank:** 104.

Total Households. © MSI Consumer Market Data as of 1/1/88. TV Homes, TV% and Circulation © 1988 Arbitron. County coverage based on Arbitron study.



Net Weekly Circulation	State County	Total Households	TV Households	Households %
<b>NEW MEXICO</b>				
<b>Between 5-24%</b>	Dona Ana	41,500	40,100	97
<b>Station Totals</b>		<b>41,500</b>	<b>40,100</b>	<b>97</b>
<b>Net Weekly Circulation (1988)</b>				<b>3,700</b>
<b>Average Daily Circulation (1988)</b>				<b>900</b>

# New Mexico—Roswell

**KBIM-TV**

**Ch. 10**

**Network Service:** CBS.

**Licensee:** Holsum Inc., Box 910, Roswell, NM 88201.

**Studio:** 212-214 N. Main St., Roswell, NM 88201.

**Telephone:** 505-622-2120. TWX: 510-101-1181.

**Technical Facilities:** Channel No. 10 (192-198 MHz). Authorized power: 316-kw visual, 40.7-kw aural. Antenna: 2000-ft. above av. terrain, 1839-ft. above ground, 6263-ft. above sea level.

Latitude 33° 03' 20"  
Longitude 103° 49' 12"

**Transmitter:** 29.5-mi. E of Hagerman, NM.

**Satellite Earth Stations:** Scientific-Atlanta, 7-meter C-band; Scientific-Atlanta, 4.6-meter C-band; AFC, 3.66-meter Ku-band; M/A-Corn, Scientific-Atlanta receivers.

**News Services:** AP, CBS.

**Ownership:** Holsum Inc., 100%. See Group Ownership of Television Stations.

**Began Operation:** February 23, 1966.

**Represented (sales):** Katz Television.

**Represented (legal):** Dow, Lohnes & Albertson.

**Represented (engineering):** Melvin L. Berstler.

**Personnel:**

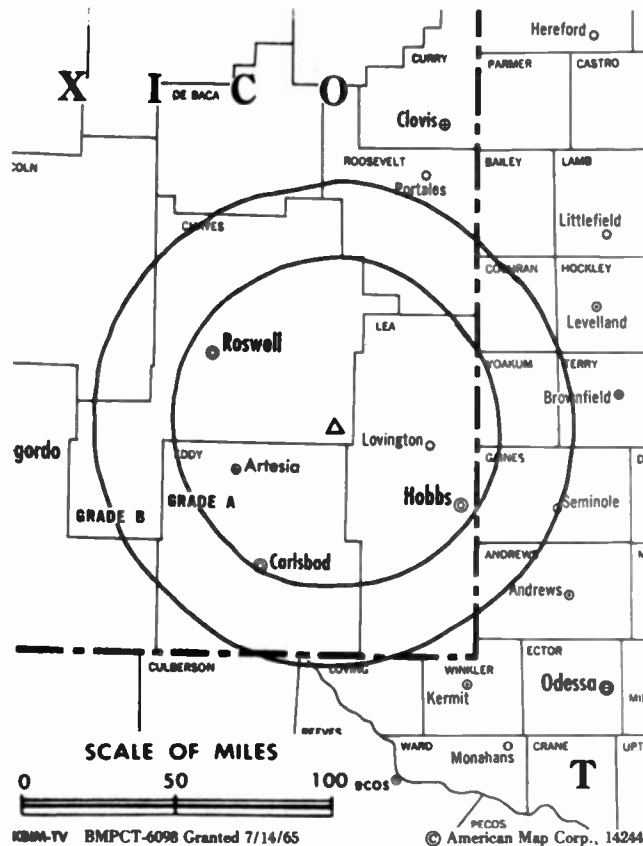
MARC REISCHMAN, general manager.  
DAVID GONZALES, news director.  
EDDIE H. SILLS, director of engineering.  
DEVIN DUNCAN, promotion director.  
MIKE NOTZ, business manager.

**Rates:** Not available.

**City of License:** Roswell. **ADI:** Roswell. **Rank:** 194.

Total Households: © MSI Consumer Market Data as of 1/1/88. TV Homes, TV% and Circulation © 1988 Arbitron. County coverage based on Arbitron study.

Net Weekly Circulation	State County	Total Households	TV Households	%
<b>NEW MEXICO</b>				
<b>50% &amp; Over</b>	Chaves	22,300	21,900	98
	Curry	16,000	15,600	97
	De Baca	1,100	1,100	100
	Eddy	19,300	18,900	98



Net Weekly Circulation	State County	Total Households	TV Households	%
<b>50% &amp; Over</b>	Lea North	20,900	20,300	97
	Lincoln	6,100	5,800	95
	Roosevelt	6,200	6,000	97
<b>NEW MEXICO</b>				
<b>Between 25-49%</b>	Lea South	2,500	2,400	98
	Otero	17,200	16,800	98
<b>TEXAS</b>				
<b>Between 5-24%</b>	Cochran	1,600	1,600	100
	Gaines	4,900	4,900	100
	Parmer	3,400	3,400	100
	Yoakum	3,500	3,500	100
<b>Station Totals</b>		<b>125,000</b>	<b>122,200</b>	<b>98</b>
<b>Net Weekly Circulation (1988)</b>			<b>84,000</b>	
<b>Average Daily Circulation (1988)</b>			<b>48,500</b>	

# New Mexico—Roswell

**KOBR**

Ch. 8

(Satellite of KOB-TV, Albuquerque, NM)

**Network Service:** NBC.

**Licensee:** Stanley S. Hubbard Revocable Trust.

**Studio:** 124 E. 4th St., Roswell, NM 88201.

**Telephone:** 505-625-8888.

**Technical Facilities:** Channel No. 8 (180-186 MHz). Authorized power: 316-kw visual, 52.5-kw aural. Antenna: 1760-ft. above av. terrain, 1610-ft. above ground, 6086-ft. above sea level.

Latitude	33°	22'	32''
Longitude	103°	46'	05''

**Transmitter:** 2.5-mi. S of U.S. Hwy. 380, near Caprock.

**Satellite Earth Station:** RCA Americom, 4.5-meter Ku-band.

**News Services:** AP, Conus, NBC.

**Ownership:** Hubbard Bcstg. Inc. See Group Ownership of Television Stations.

**Began Operation:** June 24, 1953. Sale to present owner by Caprock Telecasting approved by FCC June 19, 1985. Previous sale by Bryant Radio & Television Inc. approved by FCC May 26, 1971. Previous sale to Bryant by John A. Barnett estate approved by FCC March 3, 1968.

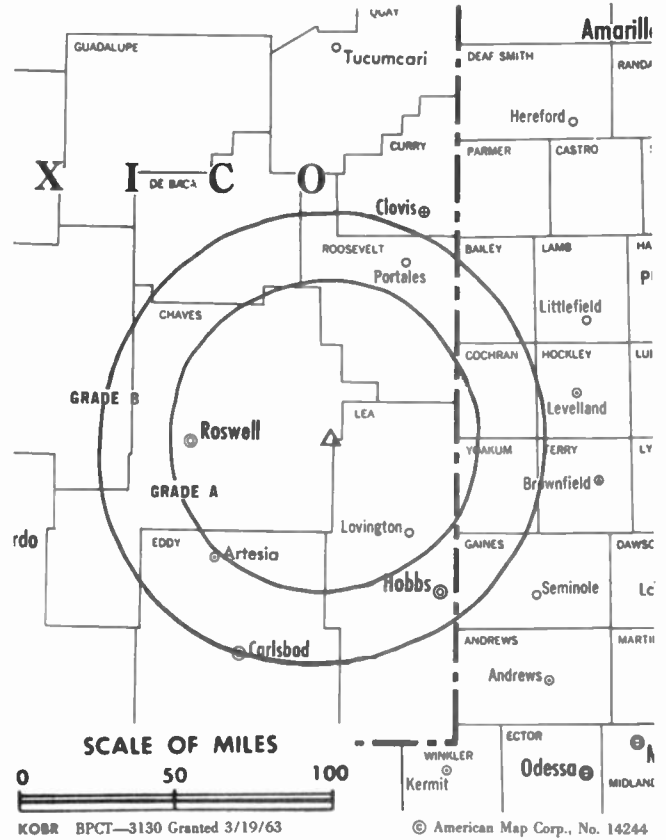
**Represented (sales):** Petry Television Inc.

**Represented (legal):** Fletcher, Heald & Hildreth.

**Represented (engineering):** A. D. Ring & Associates, P.C.

**Personnel:**

JERRY DANZIGER, president, KOB-TV.  
TIM SPINDER, station manager.  
DAVE ATKINS, chief engineer.



JOHN PURVIS, news director.  
DUSTY HUCKABEE, production manager.

**Rates:** Not available.

**Arbitron Data:** Included with KOB-TV, Albuquerque, NM.

**City of License:** Roswell. **ADI:** Roswell. **Rank:** 194.

# New Mexico—Roswell

**KRPV**

Ch. 27

**Network Service:** Trinity Bcstg. Network.

**Licensee:** Prime Time Christian Bcstg., Box 967, Roswell, NM 88201.

**Studio:** 2606 S. Main, Roswell, NM 88202.

**Telephone:** 505-622-5778.

**Technical Facilities:** Channel No. 27 (548-554 MHz). Authorized power: 871-kw max. visual, 87-kw max. aural. Antenna: 441-ft. above av. terrain, 500-ft. above ground, 4007-ft. above sea level.

Latitude 33° 24' 58"  
Longitude 104° 33' 59"

**Transmitter:** 1901 N. Moore, Roswell.

**Satellite Earth Stations:** Prodelin, 4-meter C-band; Winegard, 3-meter C-band; Drexel, Microdyne receivers.

**Ownership:** Prime Time Christian Bcstg., non-profit corp. Albert O. Cooper, pres.; Henry C. Wunsch, v.p.; Tommie J. Cooper, secy.-treas.

**Began Operation:** September 9, 1986.

**Represented (legal):** Stuart B. Mitchell & Associates.

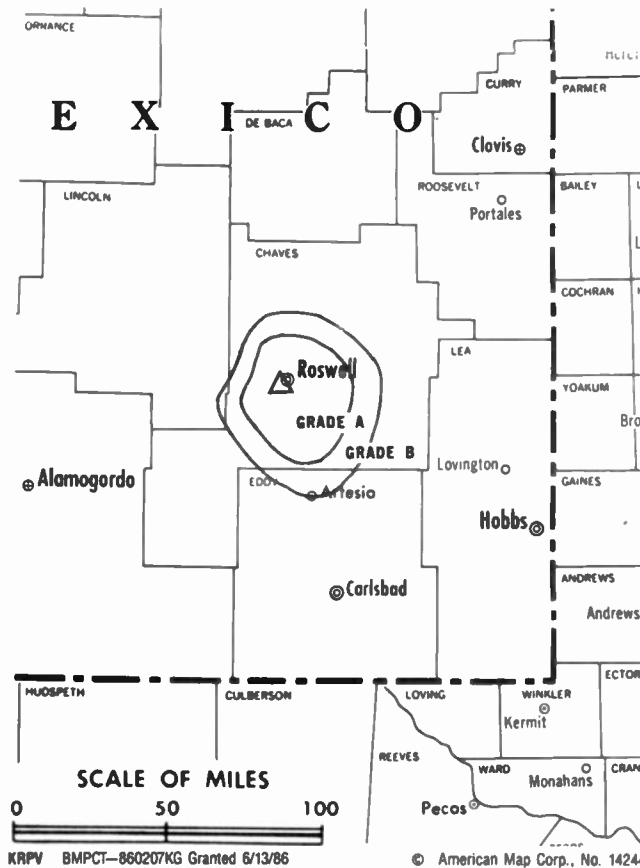
**Personnel:**

- AL COOPER, general manager.
- TOMMIE COOPER, program director.
- LYMAN GRAHAM, traffic.
- AMY BARE, office manager.

**Highest One Hour Rate:** \$300.

**City of License:** Roswell. **ADI:** Roswell. **Rank:** 194.

Total Households: © MSI Consumer Market Data as of 1/1/88. TV Homes, TV% and Circulation © 1988 Arbitron. County coverage based on Arbitron study.



Net Weekly Circulation	State County	Total Households	TV Households	%
<b>NEW MEXICO</b>				
Between 5-24%	Chaves	22,300	21,900	98
<b>Station Totals</b>		<b>22,300</b>	<b>21,900</b>	<b>98</b>
<b>Net Weekly Circulation (1988)</b>				<b>2,500</b>
<b>Average Daily Circulation (1988)</b>				<b>1,000</b>



# New Mexico—Santa Fe

**KCHF**

Ch. 11

**Network Service:** None, independent.

**Licensee:** Son Broadcasting Inc., 4004 Carlisle NE, Box 4338, Albuquerque, NM 87106.

**Studio:** 216-TV Frontage Rd., HY-14, Santa Fe, NM 87501.

**Telephones:** 505-473-1111; 505-883-1111.

**Technical Facilities:** Channel No. 11 (198-204 MHz). Authorized power: 263-kw max. visual, 26.3-kw max. aural. Antenna: 2028-ft. above av. terrain, 273-ft. above ground, 10,195-ft. above sea level.

Latitude	35°	47'	15"
Longitude	106°	31'	35"

**Transmitter:** No Name Mtn., E of Jemez Springs.

**Satellite Earth Station:** Paraclypse, 3-meter; GLR receivers.

**News Service:** INN.

**Ownership:** Son Broadcasting Inc., non-stock, non-profit corp. Belmarino R. Gonzales, pres.; Richard Shakarian, v.p.; Clem M. Dixon, secy.; Marcimiliano Baca, treas.

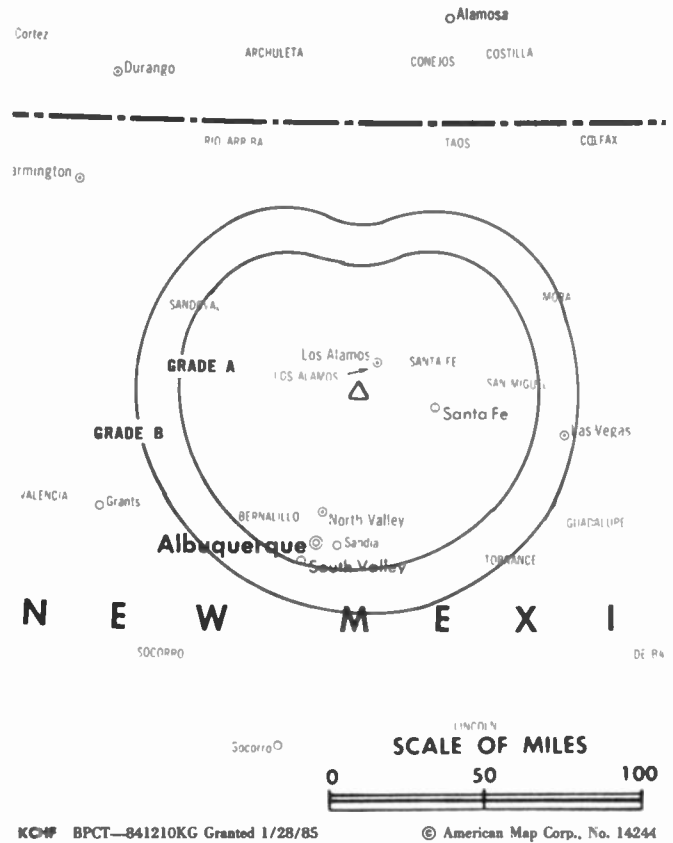
**Began Operation:** January 21, 1984.

**Represented (engineering):** Serge Bergen.

**Personnel:**

- BLACKIE GONZALEZ, general manager.
- ROB RAMSEYER, chief engineer.
- JOSE GONZALES, sales manager.
- MARY KAY GONZALES, program director.
- ANGIE GONZALES, marketing director.

**Highest One Hour Rate:** \$500.



**Highest 30 Sec. Rate:** \$200.

**Arbitron Data:** Not available

**City of License:** Santa Fe. **ADI:** Albuquerque. **Rank:** 56.

# New Mexico—Santa Fe

## KNMZ-TV

Ch. 2

**Network Service:** None, independent.

**Licensee:** Coronado Communications Co., 301 Clark Ave., No. 880, Las Vegas, NV 89101.

**Studio:** 2009 Pacheco St., Santa Fe, NM 87501.

**Mailing Address:** Box 580, Santa Fe, NM 87504.

**Telephone:** 505-473-2002.

**Technical Facilities:** Channel No. 2 (54-60 MHz). Authorized power: 89-kw visual, 8.9-kw aural. Antenna: 1970-ft. above av. terrain, 299-ft. above ground, 10,179-ft. above sea level.

Latitude 35° 46' 50"  
Longitude 106° 31' 35"

**Transmitter:** Peralta Ridge, Santa Fe National Forest, 9.3-mi. E of Jemez Springs.

**Satellite Earth Stations:** Antenna Technology, 5-meter C-band; KLM, 4-meter C-band; M/A-Com, Pinzone, Scientific-Atlanta receivers.

**Ownership:** Sunbelt Bcstg. Co., 100%. See Group Ownership of TV Stations.

**Began Operation:** October 31, 1983. Sale to Channel 2 Associates by New Mexico Media Co. approved by FCC Feb. 29, 1984. Sale to present owners approved March 7, 1988.

**Represented (sales):** Independent TV Sales.

**Represented (legal):** Dow, Lohnes & Albertson.

**Represented (engineering):** Cohen, Dippell & Everist, P.C.

**Personnel:**

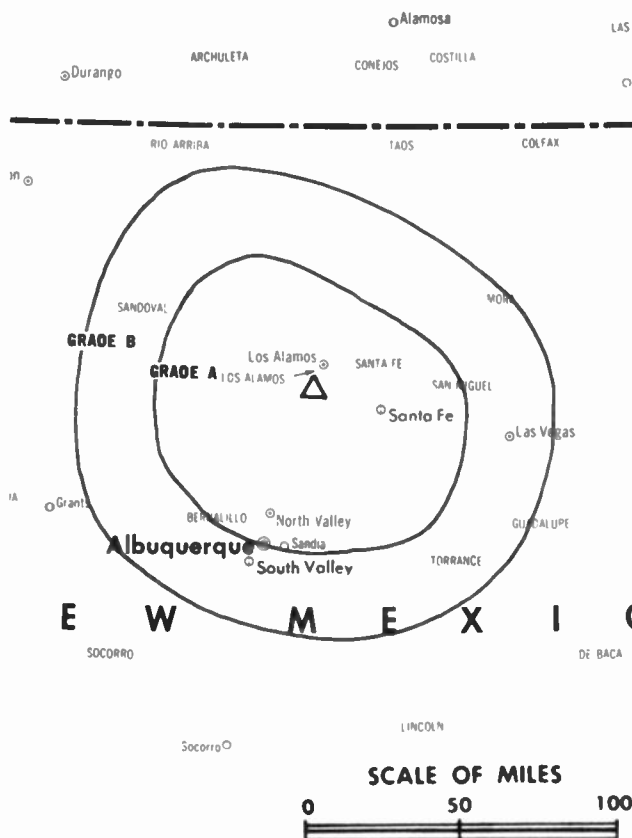
BUZZ FLOYD, vice president & general manager.  
MIKELE MEYERS-JENNINGS, local sales manager.  
MASSOUD SALARVAND, director of operations.

**Highest 30 Sec. Rate:** \$600.

**City of License:** Santa Fe. ADI: Albuquerque. Rank: 56.

Total Households: © MSI Consumer Market Data as of 1/1/88. TV Homes, TV% and Circulation © 1988 Arbitron. County coverage based on Arbitron study.

Net Weekly Circulation	State County	Total Households	TV Households	%
50% & Over	<b>COLORADO</b>			
	Conejos	2,700	2,600	96
	<b>NEW MEXICO</b>			
	Sandoval	14,900	14,100	94
	Santa Fe	33,300	32,300	97



KNMAZ-TV BMPCT—830808KF Granted 8/25/83 © American Map Corp., No. 14244

Net Weekly Circulation	State County	Total Households	TV Households	%
Between 25-49%	<b>COLORADO</b>			
	Costilla	1,300	1,200	92
	Rio Grande	3,700	3,500	95
	<b>NEW MEXICO</b>			
	Bernalillo	184,000	181,000	98
	Los Alamos	7,300	7,200	99
	Rio Arriba	10,700	10,000	93
Between 5-24%	<b>COLORADO</b>			
	Alamosa	4,600	4,400	96
	<b>NEW MEXICO</b>			
	Catron	1,000	900	89
	Guadalupe	1,500	1,400	93
	Mora	1,600	1,400	87
	San Miguel	8,500	7,900	93
Station Totals	Socorro	4,600	4,500	98
	Torrance	3,300	3,200	95
	<b>Station Totals</b>	<b>304,600</b>	<b>296,400</b>	<b>97</b>
<b>Net Weekly Circulation (1988)</b>			<b>124,600</b>	
<b>Average Daily Circulation (1988)</b>			<b>43,900</b>	

# New Mexico—Silver City

## KWNM-TV

Ch. 10

(Satellite of KOAT-TV, Albuquerque, NM)

**Network Service:** ABC.

**Licensee:** KOAT Television Inc., Box 25982, Albuquerque, NM 87125.

**Studio:** See KOAT-TV, Albuquerque.

**Telephone:** 505-884-7777.

**Technical Facilities:** Channel No. 10 (192-198 MHz). Authorized power: 8.7-kw visual, 0.87-kw aural. Antenna: 1590-ft. above av. terrain, 111-ft. above ground, 8226-ft. above sea level.

Latitude	32°	51'	46''
Longitude	108°	14'	28''

**Transmitter:** Pinos Altos Mtn., 1.2-mi. W of Pinos Altos.

**Multichannel TV Sound:** Stereo only.

**News Services:** ABC, AP, CNN, UPI.

**Ownership:** Pulitzer Publishing Co., 100%. See Group Ownership of Television Stations.

**Began Operation:** September 10, 1987.

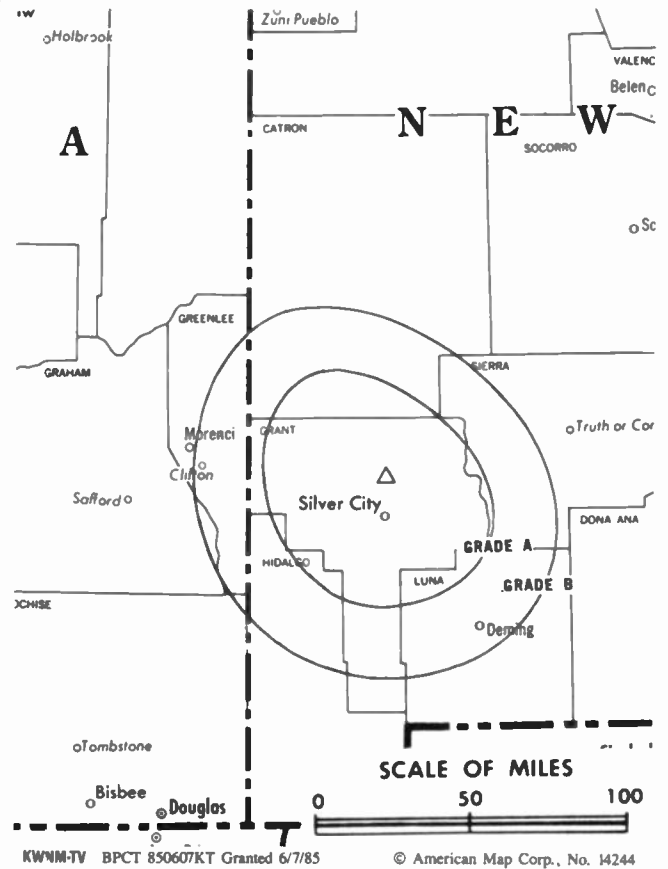
**Represented (sales):** Blair Television.

**Represented (legal):** Verner, Liipfert, Bernhard, McPherson & Hand.

**Represented (engineering):** Jules Cohen & Associates, P.C.

**Personnel:**

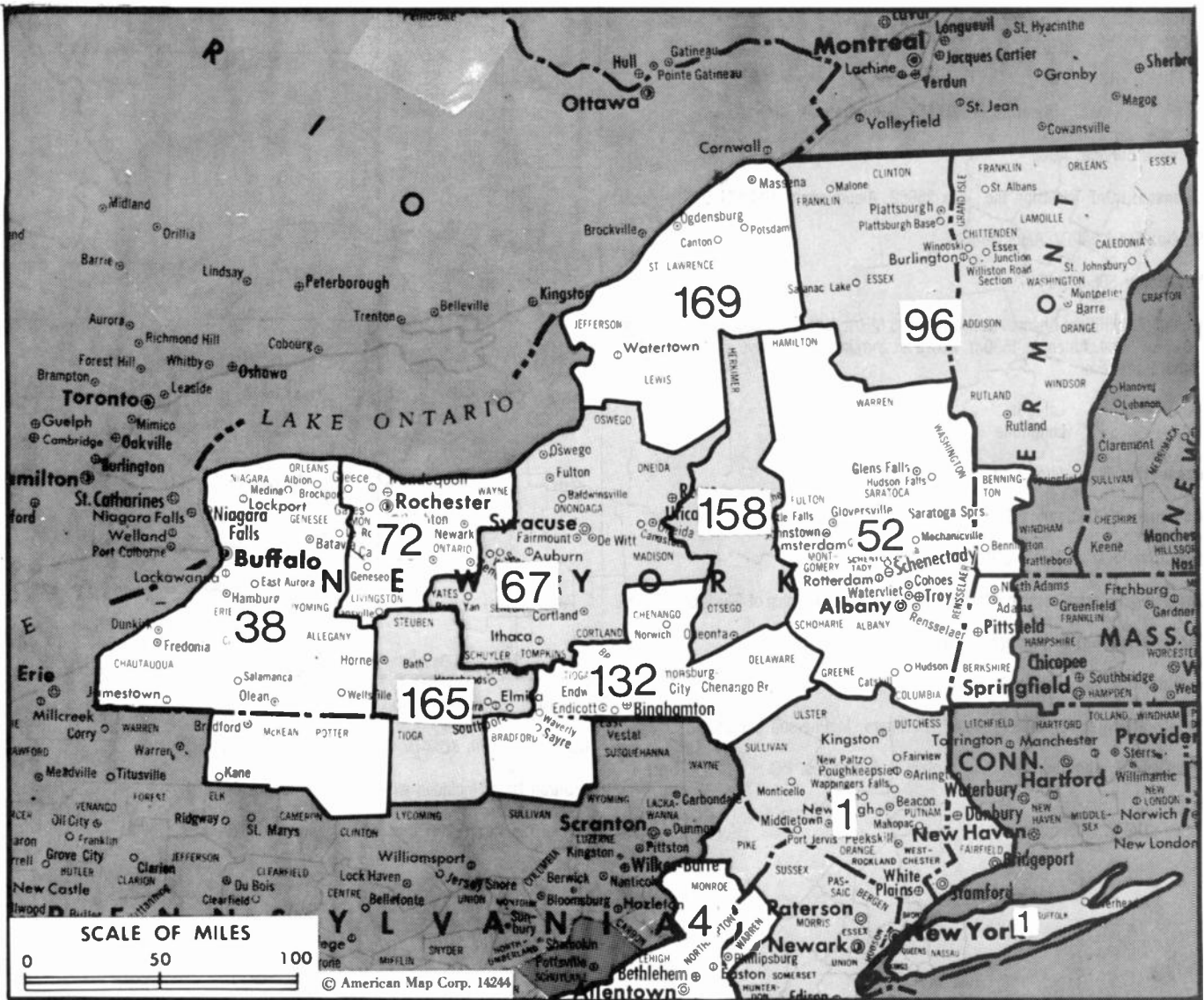
See KOAT-TV, Albuquerque.



**Rates:** Sold with KOAT-TV, Albuquerque, NM.

**Arbitron Data:** Included with KOAT-TV, Albuquerque, NM.

**City of License:** Silver City. **ADI:** Albuquerque. **Rank:** 56.



Market	Arbitron A01 TV Households	Rank	Market Area Commercial TV Stations
New York, NY	6,876,000	1	WABC-TV (7), WBCT (43), WCBS-TV (2), WHSE (68), WHSI (67), WLOG (55), WNBC-TV (4), WNJU (47), WNYW (5), WPIX (11), WTBY (54), WTZA (62), WWOR-TV (9), WXTV (41)
Philadelphia, PA	2,643,700	4	KYW-TV (3), WCAU-TV (10), WFMZ-TV (69), WGBS-TV (57), WHSP (65), WMGM-TV (40), WPHL-TV (17), WPVI-TV (6), WTGI-TV (61), WTVE (51), WTXF-TV (29)
Buffalo, NY	609,500	38	WGRZ-TV (2), WIVB-TV (4), WKBW-TV (7), WNYB-TV (49), WUTV (29)
Albany-Schenectady-Troy, NY	481,600	52	WCDC (19), WNYT (13), WOCD (55), WRGB (6), WTEN (10), WXXA-TV (23)
Syracuse, NY	370,000	67	WIXT (9), WSTM-TV (3), WSYT (68), WTVH (5)
Rochester, NY	348,800	72	WHEC-TV (10), WOKR (13), WROC-TV (8), WUHF (31)
Burlington, VT-Plattsburgh, NY	227,300	96	WCAX-TV (3), WNNE-TV (31), WPTZ (5), WVNY (22)
Binghamton, NY	156,800	132	WBNG-TV (12), WICZ-TV (40), WMGC-TV (34)
Utica, NY	102,200	158	WKTV (2), WTUV (33), WUTR (20)
Elmira, NY	84,300	165	WENY-TV (36), WETM-TV (18)
Watertown-Carthage, NY	79,600	169	WFYF (50), WNNY-TV (7)

BROADCAST DESIGN CONSULTANTS

**GRIFFITH AND TEKUSHAN, INC.**  
 630 NINTH AVENUE, SUITE 1000  
 NEW YORK, N.Y. 10036  
 FAX: (212) 581-4827  
 (212) 246-0154



New York Station Totals as of October 1, 1988

	VHF	UHF	TOTAL
Commercial Television Stations	22	20	42
Educational Television Stations	1	13	14
	23	33	56

**State Cross Reference List**

Communities That Receive Programs of  
Stations That are Located Elsewhere

WWNY-TV, Carthage .....See Watertown, NY  
WCAX-TV & WVNY, Plattsburgh .....See Burlington, VT  
WUTR, Rome .....See Utica, NY  
WNYT, WRGB, WTEN, WXXA-TV, Schenectady .....See Albany, NY  
WNYT & WRGB, Troy .....See Albany, NY

**COMMUNICATIONS DAILY**

The information service enabling you to assimilate the  
important news in telecommunications *in only minutes*  
each business day.

For information, call (202) 872-9200.

# New York—Albany-Troy-Schenectady

**WNYT**

Ch. 13

**Network Service:** NBC.

**Licensee:** Viacom Broadcasting Inc., Box 4035, Albany, NY 12204.

**Studio:** 15 N. Pearl St., Menands, NY 12204.

**Telephone:** 518-436-4791. TWX: 710-441-8282.

**Technical Facilities:** Channel No. 13 (210-216 MHz). Authorized power: 178-kw visual, 20.3-kw aural. Antenna: 1170-ft. above av. terrain, 738-ft. above ground, 1688-ft. above sea level.

Latitude 42° 47' 08"  
Longitude 73° 37' 44"

**Transmitter:** Bald Mtn., Brunswick, NY.

**Multichannel TV Sound:** Stereo only.

**Satellite Earth Stations:** Scientific-Atlanta, 7-meter; RCA Ku-band; Harris Ku-band; Harris, M/A-Corn, Scientific-Atlanta receivers.

**News Services:** AP, UPI, NBC.

**Ownership:** Viacom Broadcasting Inc. See Group Ownership of Television Stations.

**Began Operation:** February 19, 1954, but quit air Jan. 31, 1955. Resumed operation June 15, 1956, Stanley Warner Corp. having acquired 100% control by buying out Col. Harry Wilder group (*Television Digest*, Vol. 12:24). Transfer of control to Glen Alden Corp. approved Dec. 22, 1967. Purchased by Sonderling Bcstg. Corp. Jan. 1, 1969. Merger of Sonderling into Viacom approved by FCC Nov. 6, 1979 (Vol. 18:12, 25, 41; 19:46).

**Represented (sales):** TeleRep Inc.

**Represented (legal):** Arent, Fox, Kintner, Plotkin & Kahn.

**Personnel:**

- DONALD D. PERRY, vice president & general manager.
- TOM BLAU, business manager.
- TOM RAPONI, director of sales.
- KARL DAVIS, local sales manager.
- ROBERT GILBERT, national sales manager.
- NOELLE WALL, director of operations.
- LINDA CUMMINGS, traffic manager.
- JIM MOORE, director of production.
- STEVE BABOULIS, news director.
- DOUG JONES, director of programming & public affairs.
- RICHARD KLEIN, chief engineer.

**Rates:** Not available.

**City of License:** Albany. **ADI:** Albany-Schenectady-Troy. **Rank:** 52.

Total Households: © MSI Consumer Market Data as of 1/1/88. TV Homes, TV% and Circulation © 1988 Arbitron. County coverage based on Arbitron study.

Net Weekly Circulation	State County	Total Households	TV Households	%
50% & Over	<b>MASSACHUSETTS</b>			
	Berkshire	54,900	53,900	98
	<b>NEW YORK</b>			
	Albany	112,700	110,900	98
	Columbia	24,000	23,500	98



WNYT BPCT-781228LC Granted 6/20/79

© American Map Corp., 14244

Net Weekly Circulation	State County	Total Households	TV Households	%
50% & Over	Fulton	21,600	21,200	98
	Greene	16,600	16,300	98
	Montgomery	20,400	20,000	98
	Rensselaer	56,000	54,900	98
	Saratoga	59,200	58,500	99
	Schenectady	58,500	57,700	99
	Schoharie	11,000	10,700	97
	Warren	20,700	20,200	98
	Washington	19,900	19,600	98
	<b>VERMONT</b>			
Bennington	13,600	13,300	98	
Between 5-24%	<b>MASSACHUSETTS</b>			
	Franklin	27,200	26,400	97
	<b>NEW YORK</b>			
	Dutchess	89,100	87,400	98
	Essex	14,200	13,900	98
	Hamilton	2,000	1,900	95
	Otsego	22,100	21,500	97
	Ulster	62,200	60,500	97
	<b>VERMONT</b>			
	Rutland	23,100	22,500	98
<b>Station Totals</b>		<b>729,000</b>	<b>714,800</b>	<b>98</b>
<b>Net Weekly Circulation (1988)</b>			<b>444,300</b>	
<b>Average Daily Circulation (1988)</b>			<b>276,600</b>	

# New York—Albany-Schenectady-Troy

**WRGB**

Ch. 6

**Network Service:** CBS.

**Licensee:** WRGB Bcstg. Inc., 1400 Balltown Rd., Schenectady, NY 12309.

**Studio:** 1400 Balltown Rd., Schenectady, NY 12309.

**Telephone:** 518-346-6666. **TWX:** 710-442-2974.

**Technical Facilities:** Channel No. 6 (82-88 MHz). Authorized power: 93-kw visual, 11-kw aural. Antenna: 1020-ft. above av. terrain, 314-ft. above ground, 1830-ft. above sea level.

Latitude 42° 38' 12"  
Longitude 73° 59' 45"

**Transmitter:** New Scotland, NY.

**Satellite Earth Station:** Scientific-Atlanta, 7-meter; Scientific-Atlanta receivers.

**News Services:** AP, CBS, CNN.

**Ownership:** Freedom Newspapers Inc., 100%. See Group Ownership of Television Stations.

**Began Operation:** December 1, 1947 (began as experimental station in 1928; on air since Nov. 6, 1939). Sale to Unicom Inc. by General Electric Broadcasting Co. approved by FCC June 30, 1983 (*Television Digest*, Vol. 22:48; 23:18). Sale to present owner approved by FCC Jan. 6, 1986 (Vol. 25:31, 44).

**Represented (sales):** Katz Television.

**Represented (legal):** Latham & Watkins.

**Represented (engineering):** A. D. Ring & Associates.

**Personnel:**

- DAVID M. LYNCH, vice president & general manager.
- GREGORY L. STRAUSSER, general sales manager.
- CHERYL SNELL, local sales manager.
- GARY WHITAKER, manager, news.
- DANIEL A. FIORILLO, engineering manager.
- FRED LASS, chief engineer.
- TERRY WALDEN, manager, programming & promotion.
- BEVERLY WITTNER, manager, public affairs.
- WILLIAM FUTRELL, production manager.
- WILLIAM A. RINCHIK, controller.

**Highest 30 Sec. Rate:** \$1750.

**City of License:** Schenectady. **ADI:** Albany-Schenectady-Troy. **Rank:** 52.

Total Households: © MSI Consumer Market Data as of 1/1/88. TV Homes, TV% and Circulation © 1988 Arbitron. County coverage based on Arbitron study.



Net Weekly Circulation	State County	Total Households	TV Households	%
<b>50% &amp; Over</b>	Rensselaer	56,000	54,900	98
	Saratoga	59,200	58,500	99
	Schenectady	58,500	57,700	99
	Schoharie	11,000	10,700	97
	Warren	20,700	20,200	98
	Washington	19,900	19,600	98
	<b>VERMONT</b>	Bennington	13,600	13,300
<b>Between 25-49%</b>	<b>NEW YORK</b>			
	Otsego	22,100	21,500	97
	Ulster	62,200	60,500	97
<b>Between 5-24%</b>	<b>VERMONT</b>			
	Rutland	23,100	22,500	98
	<b>NEW YORK</b>			
	Delaware	17,400	16,800	97
	Dutchess	89,100	87,400	98
	Herkimer	24,900	24,500	98
	<b>VERMONT</b>	Addison	11,000	10,700
<b>Station Totals</b>		<b>740,900</b>	<b>726,500</b>	<b>98</b>
<b>Net Weekly Circulation (1988)</b>			<b>476,400</b>	
<b>Average Daily Circulation (1988)</b>			<b>288,100</b>	

# New York—Albany

**WTEN**

Ch. 10

(Operates satellite WCDC, Adams, MA)

**Network Service:** ABC.

**Licensee:** Knight-Ridder Broadcasting Inc, One Herald Plaza, Suite 625, Miami, FL 33132-1693.

**Studio:** 341 Northern Blvd., Albany, NY 12204.

**Telephone:** 518-436-4822. **Fax:** 518-462-6065.

**Technical Facilities:** Channel No. 10 (192-198 MHz). Authorized power: 200-kw visual, 30-kw aural. Antenna: 1000-ft. above av. terrain, 275-ft. above ground, 1805-ft. above sea level.

Latitude 42° 38' 15"  
Longitude 73° 59' 54"

**Transmitter:** Beaver Dam Rd., Helderberg Mtn., New Scotland.

**Satellite Earth Stations:** Andrew, 4.5-meter C-band; Andrew, 7.3-meter C-band; Harris, 9.0-meter C-band; Vertex, 4.6-meter Ku-band; Avantek, Harris, M/A-Com receivers.

**News Services:** AP, UPI, NIWS, ABC, Sports News Satellite, Weather Services Inc.

**Ownership:** Knight-Ridder Broadcasting Inc., 100%. See Group Ownership of Television Stations.

**Began Operation:** October 14, 1953. Sale of 83.4% to Lowell Thomas group approved Nov. 3, 1954 by FCC (*Television Digest*, Vol. 10:42, 45). Station switched from Ch. 41 and changed WCDA call letters Dec. 1, 1957 (Vol. 13:49). Sale by Capital Cities Bcstg. approved Feb. 24, 1971 (Vol. 10:17; 11:9). Sale to Knight-Ridder by John B. Poole, et al., approved Dec. 21, 1977 (Vol. 17:26).

**Represented (sales):** Harrington, Righter & Parsons Inc.

**Represented (legal):** Wilmer, Cutler & Pickering.

**Personnel:**

- DOW C. SMITH, general manager.
- ROBERT PETERSON, business manager & program director.
- JOHN HIRSCH, general sales manager.
- MICHAEL FUNK, local sales manager.
- VERA HOPE, national sales manager.
- JAMES HOLLAND, news director.
- PATRICIA TROWERS-JOHNSON, community affairs director.
- HAROLD LANSING, chief engineer.
- STEVE WILKINS, marketing director.

**Rates:** Not available.

**NETWORK BASE HOURLY RATE:** \$2300.

**Arbitron Data:** Includes satellite WCDC, Adams, MA

**City of License:** Albany. **ADI:** Albany-Schenectady-Troy. **Rank:** 52.

Total Households: © MSI Consumer Market Data as of 1/1/88. TV Homes, TV% and Circulation © 1988 Arbitron. County coverage based on Arbitron study.

Net Weekly Circulation	State County	Total Households	TV Households	Households %
<b>50% &amp; Over</b>	<b>MASSACHUSETTS</b>			
	Berkshire	54,900	53,900	98
	<b>NEW YORK</b>			
	Albany	112,700	110,900	98
	Columbia	24,000	23,500	98
	Fulton	21,600	21,200	98
	Greene	16,600	16,300	98
Hamilton	2,000	1,900	95	
Montgomery	20,400	20,000	98	



Net Weekly Circulation	State County	Total Households	TV Households	Households %
<b>50% &amp; Over</b>	<b>RENSSELAER</b>	56,000	54,900	98
	Saratoga	59,200	58,500	99
	Schenectady	58,500	57,700	99
	Schoharie	11,000	10,700	97
	Warren	20,700	20,200	98
<b>VERMONT</b>	Bennington	13,600	13,300	98
	Rutland	23,100	22,500	98
<b>NEW YORK</b>	Herkimer	24,900	24,500	98
<b>MASSACHUSETTS</b>	Franklin	27,200	26,400	97
	Hampden	166,600	164,200	99
	Hampshire	49,300	48,300	98
<b>NEW HAMPSHIRE</b>	Cheshire	24,300	23,700	97
<b>NEW YORK</b>	Delaware	17,400	16,800	97
	Dutchess	89,100	87,400	98
	Essex	14,200	13,900	98
	Otsego	22,100	21,500	97
	Ulster	62,200	60,500	97
<b>VERMONT</b>	Addison	11,000	10,700	97
	Windham	16,000	15,300	96
	<b>Station Totals</b>	<b>1,038,500</b>	<b>1,018,300</b>	<b>98</b>
<b>Net Weekly Circulation (1988)</b>			<b>476,800</b>	
<b>Average Daily Circulation (1988)</b>			<b>262,900</b>	



# New York—Albany

**WXXA-TV**

**Ch. 23**

**Network Service:** Fox.

**Licensee:** Heritage Bcstg. Co. of New York, 815 Central Ave., Albany, NY 12206-1502.

**Studio:** 815 Central Ave., Albany, NY 12206-1502.

**Telephone:** 518-438-8700.

**Technical Facilities:** Channel No. 23 (524-530 MHz). Authorized power: 3020-kw visual, 302-kw aural. Antenna: 1200-ft. above av. terrain, 465-ft. above ground, 2119-ft. above sea level.

Latitude 42° 37' 01"  
Longitude 74° 00' 46"

**Transmitter:** Camp Pinnacle Rd., New Scotland.

**Satellite Earth Stations:** Andrew, 4.5-meter C-band; AFC, 3.7-meter Ku-band; Andrew, 7.0-meter C-band; M/A-Corn, Microdyne receivers.

**Ownership:** Mario F. Iacobelli, pres., 98.8%; Leanne C. Schulz, secy-treas., 1.12%. Iacobelli also owns WOMP-AM-FM, Bellaire, OH; KEZB-AM-FM, El Paso, TX.

**Began Operation:** July 30, 1982. Sale to present owners by James D. Boaz, et al., approved by FCC Sept. 12, 1986 (Television Digest, Vol. 26:30).

**Represented (sales):** Petry Television Inc.

**Represented (legal):** Hogan & Hartson.

**Personnel:**

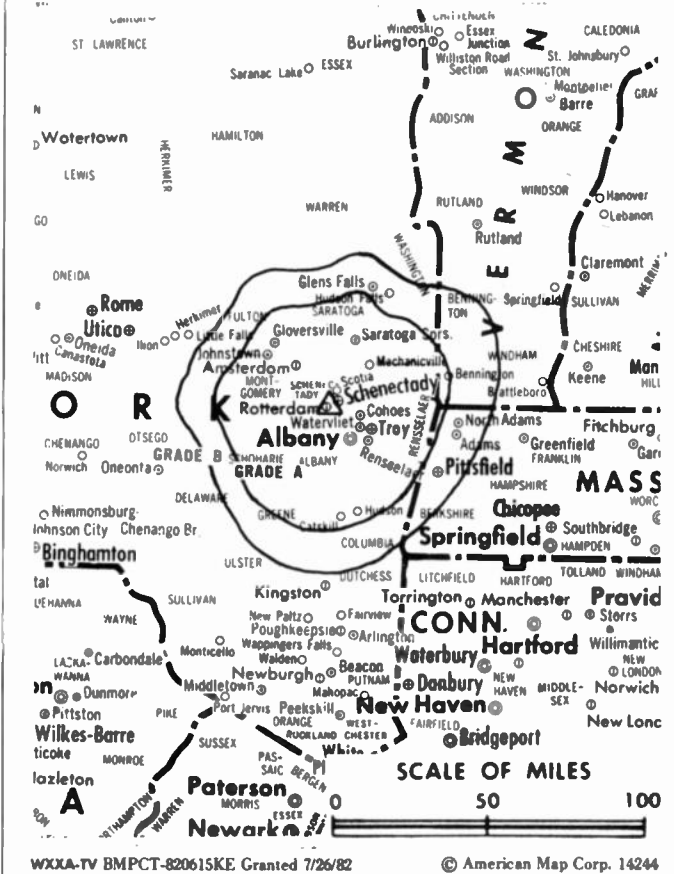
- WILL MEYL, vice president & general manager.
- DAVID BOAZ, general sales manager.
- GARY De LUKE, local sales manager.
- SARGENT CATHRALL, chief engineer.
- TIM PENNING, promotion director.
- CATHERINE CASTRACANE, business manager.

**Rates:** Not available.

**City of License:** Albany. ADI: Albany-Schenectady-Troy. Rank: 52.

Total Households: © MSI Consumer Market Data as of 1/1/88. TV Homes, TV% and Circulation © 1988 Arbitron. County coverage based on Arbitron study.

Net Weekly Circulation	State County	Total Households	TV Households	Households %
<b>50% &amp; Over</b>	<b>NEW YORK</b>			
	Albany	112,700	110,900	98
	Columbia	24,000	23,500	98
	Fulton	21,600	21,200	98
	Rensselaer	56,000	54,900	98
Saratoga	59,200	58,500	99	



WXXA-TV BMPCT-820615KE Granted 7/26/82

© American Map Corp. 14244

Net Weekly Circulation	State County	Total Households	TV Households	Households %
<b>50% &amp; Over</b>	Schenectady	58,500	57,700	99
	Schoharie	11,000	10,700	97
<b>Between 25-49%</b>	<b>MASSACHUSETTS</b>			
	Berkshire	54,900	53,900	98
	<b>NEW YORK</b>			
	Greene	16,600	16,300	98
	Montgomery	20,400	20,000	98
<b>Between 5-24%</b>	Warren	20,700	20,200	98
	Washington	19,900	19,600	98
	<b>VERMONT</b>			
	Bennington	13,600	13,300	98
<b>Station Totals</b>	<b>NEW YORK</b>			
	Herkimer	24,900	24,500	98
	<b>VERMONT</b>			
Rutland	23,100	22,500	98	
<b>Net Weekly Circulation (1988)</b>		<b>537,100</b>	<b>527,700</b>	<b>98</b>
<b>Net Weekly Circulation (1988)</b>				<b>246,000</b>
<b>Average Daily Circulation (1988)</b>				<b>96,300</b>

# New York—Amsterdam

## WOCB

Ch. 55

**Network Service:** None, independent.

**Licensee:** Amsterdam Bcstg. Inc., Box 549, Amsterdam, NY 12010.

**Studio:** 165 Freemans Bridge Rd., Schenectady, NY 12302.

**Branch Office:** 21 Main St., Hagaman, NY 12086.

**Telephones:** 518-372-2255; 518-842-5557.

**Technical Facilities:** Channel No. 55 (716-722 MHz). Authorized power: 5000-kw max. visual, 500-kw max. aural. Antenna: 731-ft. above av. terrain, 720-ft. above ground, 1472-ft. above sea level.

Latitude	42°	59'	05''
Longitude	74°	10'	49''

**Transmitter:** 0.1-mi. N of Montgomery County Line, 0.4-mi. of Hwy. 30, Perth.

**Satellite Earth Station:** Paraclype, 3.5-meter; M/A-Corn receivers.

**Ownership:** Coit Drapery Cleaners Inc. Louis J. Keam, pres. & Shirley C. Keam, 67.7% jointly; Robert L. Keam, v.p., 16.2%; Janet L. Keam, 16%.

**Began Operation:** December 14, 1987.

**Represented (legal):** Mullin, Rhyne, Emmons & Topel, P.C.

**Represented (engineering):** Communications Technology.

**Personnel:**

FRED WUENSCHEL, general manager & engineering director.  
 JOSEPH SCARBOROUGH, program director.  
 ROSEMARY WUENSCHEL, business manager.  
 DAVID OCHAL, operations engineer.  
 CAROL STINGER, marketing director.

**Highest One Hour Rate:** \$1500.



WOCB BNPCT-851031KE Granted 5/13/86

© American Map Corp., No. 14244

**Highest 30 Sec. Rate:** \$160.

**Arbitron Data:** Not available.

**City of License:** Amsterdam. **ADI:** Albany-Schenectady-Troy. **Rank:** 52.

# New York—Binghamton

**WBNG-TV**

Ch. 12

Network Service: CBS.

Licensee: Gateway Communications Inc., Executive Bldg., Suite 612, Cherry Hill, NJ 08002.

Studio: Box 1200, Binghamton, NY 13902-1200.

Branch Office: 111-115 N. Main St., Elmira, NY 14901.

Telephone: 607-723-7311. TWX: 510-252-1991.

Technical Facilities: Channel No. 12 (204-210 MHz). Authorized power: 166-kw visual, 18-kw aural. Antenna: 1205-ft. above av. terrain, 785-ft. above ground, 2546-ft. above sea level.

Latitude 42° 03' 33"  
Longitude 75° 57' 06"

Holds CP for change to 168-kw max. visual, 1210-ft. above av. terrain, 789-ft. above ground, 2554-ft. above sea level. BPCT-8703313L.

Transmitter: Ingraham Hill Rd.

Satellite Earth Stations: Scientific-Atlanta, 7-meter C-band; Scientific-Atlanta, 4.5-meter C-band; AFC, 3.66-meter Ku-band; M/A-Com, Scientific-Atlanta receivers.

News Services: CBS, CNN, UPI.

Ownership: Gateway Communications Inc. See Group Ownership of Television Stations.

Began Operation: December 1, 1949. Sale to present owners by Triangle Publications approved by FCC Sept. 20, 1972 (Television Digest, Vol. 11:50; 12:39). Previous sale to Triangle by John C. Clark interests approved by FCC May 4, 1955 (Vol. 11:11, 19).

Represented (sales): Blair Television.

Represented (legal): Wilner & Scheiner.

Represented (engineering): Smith & Powstenko.

**Personnel:**

- JOHN S. MUCHA, vice president & general manager.
- JOSEPH P. McNAMARA, national sales manager.
- RAY McCORMACK, regional sales manager.
- BOB KRUMMENACKER, local sales manager.
- RICHARD A. STEIKA, business manager.
- RON SHOEMAKER, chief engineer.
- MARK PRUTISTO, program manager.
- MELANIE TRAMONTE, promotion director.
- KERRY DONOVAN, news director.

Highest 30 Sec. Rate: \$3000.

City of License: Binghamton. ADI: Binghamton. Rank: 132.

Total Households: © MSI Consumer Market Data as of 1/1/88. TV Homes, TV% and Circulation © 1988 Arbitron. County coverage based on Arbitron study.

Net Weekly Circulation	State County	Total Households	TV Households	Households %
50% & Over	NEW YORK			
	Broome	80,700	79,600	99
	Chemung	34,300	33,600	98



Net Weekly Circulation	State County	Total Households	TV Households	Households %
50% & Over	Chenango	18,700	18,300	98
	Cortland	16,800	16,500	98
	Delaware	17,400	16,800	97
	Otsego	22,100	21,500	97
	Tioga	19,000	18,700	98
PENNSYLVANIA	Bradford	23,800	23,300	98
	Tioga	14,800	14,300	97
Between 25-49%	NEW YORK			
	Schuyler	6,500	6,300	97
	Steuben	37,600	36,800	98
	Tompkins	31,800	30,400	95
PENNSYLVANIA	Sullivan	2,300	2,200	96
	Susquehanna	14,900	14,600	98
Between 5-24%	NEW YORK			
	Madison	22,700	22,400	98
	Ulster	62,200	60,500	97
PENNSYLVANIA	Wayne	15,000	14,500	97
	Wyoming	10,200	10,000	98
<b>Station Totals</b>		<b>450,800</b>	<b>440,300</b>	<b>98</b>
<b>Net Weekly Circulation (1988)</b>			<b>249,900</b>	
<b>Average Daily Circulation (1988)</b>			<b>156,100</b>	

# New York—Binghamton

**WICZ-TV**

Ch. 40

**Network Service:** NBC.

**Licensee:** Stainless Broadcasting Co., 3rd St. & Montgomery Ave., North Wales, PA 19454.

**Studio:** Vestal Pkwy. East, Binghamton, NY 13902.

**Mailing Address:** Box 1626, Binghamton, NY 13902.

**Telephone:** 607-770-4040. TWX: 607-772-0240.

**Technical Facilities:** Channel No. 40 (626-632 MHz). Authorized power: 562-kw max. & 501-kw horizontal visual, 56.5-kw max. & 50.1-kw horizontal aural. Antenna: 1230-ft. above av. terrain, 930-ft. above ground, 2555-ft. above sea level.

Latitude 42° 03' 22"  
Longitude 75° 56' 39"

**Transmitter:** Ingraham Hill Rd., approx. 4.5-mi. SW of center of Binghamton.

**Multichannel TV Sound:** Stereo only.

**Satellite Earth Stations:** Scientific-Atlanta, 4.6-meter; RCA Americom Ku-band; Harris, Scientific-Atlanta receivers.

**Ownership:** Stainless Inc., 100%. See Group Ownership of Television Stations.

**Began Operation:** November 1, 1957. Sale to present owner by Binghamton Press (Gannett) approved by FCC Feb. 22, 1971 (Television Digest, Vol. 10:31).

**Represented (sales):** MMT Marketing.

**Represented (legal):** Dow, Lohnes & Albertson.

**Personnel:**

JESSE S. PEVEAR, vice president & general manager.  
JOHN LEET, sales manager.  
GINO RICCIARDELLI, vice president, engineering.

**Highest 30 Sec. Rate:** \$1000.

**NETWORK BASE HOURLY RATE:** \$400.

**City of License:** Binghamton. ADI: Binghamton. Rank: 132.

Total Households: © MSI Consumer Market Data as of 1/1/88. TV Homes, TV% and Circulation © 1988 Arbitron. County coverage based on Arbitron study.

Net Weekly Circulation	State County	Total Households	TV Households	%
50% & Over	<b>NEW YORK</b>			
	Broome	80,700	79,600	99
	Tioga	19,000	18,700	98
Between 25-49%	<b>NEW YORK</b>			
	Chenango	18,700	18,300	98
	Delaware	17,400	16,800	97
	Tompkins	31,800	30,400	95



Net Weekly Circulation	State County	Total Households	TV Households	%
<b>PENNSYLVANIA</b>				
Between 25-49%	Bradford	23,800	23,300	98
<b>NEW YORK</b>				
Between 5-24%	Chemung	34,300	33,600	98
	Cortland	16,800	16,500	98
	Otsego	22,100	21,500	97
	Schuyler	6,500	6,300	97
	Steuben	37,600	36,800	98
<b>PENNSYLVANIA</b>				
	Sullivan	2,300	2,200	96
	Susquehanna	14,900	14,600	98
	Tioga	14,800	14,300	97
	Wyoming	10,200	10,000	98
<b>Station Totals</b>		<b>350,900</b>	<b>342,900</b>	<b>98</b>
<b>Net Weekly Circulation (1988)</b>			<b>138,300</b>	
<b>Average Daily Circulation (1988)</b>			<b>67,400</b>	

# New York—Binghamton

## WMGC-TV

Ch. 34

**Network Service:** ABC.

**Licensee:** Citadel Communications Co. Ltd., 249 E. 48th St., No. 10D, New York, NY 10017.

**Studio:** Ingraham Hill Rd., Binghamton, NY 13902.

**Telephone:** 607-723-7464.

**Technical Facilities:** Channel No. 34 (590-596 MHz). Authorized power: 1490-kw max. visual, 149-kw max. aural. Antenna: 1293-ft. above av. terrain, 553-ft. above ground, 2243-ft. above sea level.

Latitude 42° 03' 39"  
Longitude 75° 56' 36"

**Transmitter:** 3.2-mi. SSW of Binghamton, W side of Ingraham Hill Rd.

**Satellite Earth Stations:** Andrew, 4.5-meter C-band; Harris C-band; RCA Ku-band; Scientific-Atlanta; Comtech, Drake, Microwave Assoc., Scientific-Atlanta receivers.

**News Service:** AP.

**Ownership:** Citadel Communications Co. Ltd., 100%. See Group Ownership of Television Stations.

**Began Operation:** November 24, 1962. Sale of control to Arthur, Hessen and Lazare by Alfred E. Anscorb (53.13%) and James E. Greeley (10.4%) approved August 17, 1966 by FCC (*Television Digest*, Vol. 6:34). Sale to Pinnacle Communications Inc. approved Aug. 7, 1978. Sale to present owners approved August 6, 1986.

**Represented (sales):** Katz Television.

**Represented (legal):** Latham & Watkins.

**Represented (engineering):** A. D. Ring & Associates Inc.

**Personnel:**

PHIL LOMBARDO, president.  
GREGORY O'CONNOR, vice president & general manager.  
WILLIAM LUXFORD, operations manager.  
MARY ANN CONNERTON, national sales manager.  
SCOTT ENDRESS, chief engineer.  
EVAN SULLIVAN, promotion director.  
M. SUSAN BONCEK, business manager.

**Highest 30 Sec. Rate:** \$150.

**NETWORK BASE HOURLY RATE:** \$200.

**City of License:** Binghamton. **ADI:** Binghamton. **Rank:** 132.

Total Households: © MSI Consumer Market Data as of 1/1/88. TV Homes, TV% and Circulation © 1988 Arbitron. County coverage based on Arbitron study.



WMGC-TV BPCT-870403KF Granted 7/13/87

© American Map Corp., No. 14244

Net Weekly Circulation	State County	Total Households	TV Households	%
<b>50% &amp; Over</b>	<b>NEW YORK</b> Broome	80,700	79,600	99
	Tioga	19,000	18,700	98
<b>Between 25-49%</b>	<b>NEW YORK</b> Chenango	18,700	18,300	98
	<b>PENNSYLVANIA</b> Bradford	23,800	23,300	98
<b>Between 5-24%</b>	<b>NEW YORK</b> Chemung	34,300	33,600	98
	Cortland	16,800	16,500	98
	Delaware	17,400	16,800	97
	<b>PENNSYLVANIA</b> Sullivan	2,300	2,200	96
	Susquehanna	14,900	14,600	98
	Tioga	14,800	14,300	97
<b>Station Totals</b>		<b>242,700</b>	<b>237,900</b>	<b>98</b>
<b>Net Weekly Circulation (1988)</b>				<b>99,800</b>
<b>Average Daily Circulation (1988)</b>				<b>40,700</b>

# New York—Buffalo

## WGRZ-TV

Ch. 2

**Network Service:** NBC.

**Licensee:** WGRZ Television Corp., 259 Delaware Ave., Buffalo, NY 14202.

**Studio:** 259 Delaware Ave., Buffalo, NY 14202.

**Telephone:** 716-856-1414. **TWX:** 710-522-1729.

**Technical Facilities:** Channel No. 2 (54-60 MHz). Authorized power: 100-kw visual, 20-kw aural. Antenna: 996-ft. above av. terrain, 958-ft. above ground, 2310-ft. above sea level.

Latitude 42° 43' 06"  
Longitude 78° 33' 48"

**Transmitter:** Warner Hill Rd., South Wales, NY.

**Multichannel TV Sound:** Stereo only.

**Satellite Earth Stations:** Transmit/receive Harris, 6-meter Ku-band; Harris, 9-meter C-band; Harris, 3-meter Ku-band; Harris receivers.

**News Services:** AP, CNN, LPN, NBC, UPI.

**Ownership:** Tak Communications, see Group Ownership of TV Stations).

**Began Operation:** August 14, 1954. Sale to Robert N. Smith, William S. Reyner, George D. Lilly, et al. approved by FCC July 31, 1986 (*Television Digest*, Vol. 26:13; 40). Assignment to General Cinema Corp. from Taft Bcstg. in exchange for WCIX(TV), Miami, FL approved by FCC Feb. 24, 1983. Sale to Taft by Transcontinent Television Corp. approved Feb. 19, 1964 (Vol. 3:15, 16, 31; 4:8). Sale to present owner approved June 24, 1988 (Vol. 28:19).

**Represented (sales):** Katz Television; Radio-Television Representatives Ltd. (Canada).

**Represented (legal):** Cohn & Marks.

**Personnel:**

RAYMOND MASELLI, vice president & general manager.  
SUE PEARCE, vice president & controller.  
TOM COCHRAN, local sales manager.  
MARIANNE SCHEER, news director.  
DICK WESTLUND, manager of engineering.  
MARILYN CAMPANA, traffic manager.  
GARY LEGTEES, operations manager.

**Highest One Hour Rate:** \$8000.

**Highest 30 Sec. Rate:** \$3000.

**Station also received in Canadian markets.**

**BBM Weekly Reach (Spring 1988):** 2,900,000.

**City of License:** Buffalo. **ADI:** Buffalo. **Rank:** 38.

Total Households: © MSI Consumer Market Data as of 1/1/88. TV Homes, TV% and Circulation © 1988 Arbitron. County coverage based on Arbitron study.



WGRZ-TV BPCT-3826 Granted 12/13/66

© American Map Corp. 14244

Net Weekly Circulation	State County	Total Households	TV Households	%
<b>50% &amp; Over</b>	<b>NEW YORK</b>			
	Allegany	18,100	17,600	97
	Cattaraugus	31,200	30,500	98
	Chautauqua	55,300	54,300	98
	Erie	361,700	357,500	99
	Genesee	21,200	20,900	99
	Niagara	80,000	79,000	99
<b>PENNSYLVANIA</b>	Mc Kean	18,500	18,100	98
	Potter	6,900	6,700	97
<b>Between 25-49%</b>	<b>PENNSYLVANIA</b>			
	Cameron	2,700	2,700	100
	Warren	17,600	17,000	97
<b>Between 5-24%</b>	<b>NEW YORK</b>			
	Livingston	20,100	19,800	98
	Steuben	37,600	36,800	98
<b>Station Totals</b>		<b>698,800</b>	<b>688,300</b>	<b>98</b>
<b>Net Weekly Circulation (1988)</b>				<b>569,200</b>
<b>Average Daily Circulation (1988)</b>				<b>356,000</b>

# New York—Buffalo

**WIVB-TV**

Ch. 4

**Network Service:** CBS.

**Licensee:** Buffalo Broadcasting Co. Inc., 2077 Elmwood Ave., Buffalo, NY 14207.

**Studio:** 2077 Elmwood Ave., Buffalo, NY 14207.

**Telephone:** 716-874-4410. **Fax:** 716-874-2768.

**Technical Facilities:** Channel No. 4 (66-72 MHz). Authorized power: 100-kw visual, 20-kw aural. Antenna: 1200-ft. above av. terrain, 1059-ft. above ground, 2700-ft. above sea level.

Latitude 42° 39' 33"  
Longitude 78° 37' 38"

**Transmitter:** Colden, NY.

**Multichannel TV Sound:** Stereo only.

**Satellite Earth Stations:** Transmit/receive Scientific-Atlanta, 10-meter C-band; Microdyne, 7-meter C-band; Microwave General, 6-meter C-band; Microdyne, Scientific-Atlanta receivers.

**News Services:** AP, Sportsticker, UPI.

**Ownership:** Howard Publications Inc. Robert S. Howard, chmn., 63%; Wendell Marshall, 18.4%; M. T. Deaton, 17.4%; John E. Tompkins, 1.2%. Howard Publications Inc.: Multiple newspaper owner. Buffalo Bcstg. officers: Robert S. Howard, chmn.; Leslie G. Arries Jr., pres.; Thomas W. Howard, v.p.; Wendell Marshall, secy. **Note:** Sale to King World Productions pends (*Television Digest*, Vol. 28:26).

**Began Operation:** May 14, 1948. Sale to present owner by Buffalo Evening News approved by FCC Sept. 16, 1977 (*Television Digest*, Vol. 17:22).

**Represented (sales):** Harrington, Righter & Parsons Inc.; Paul Mulvihill Limited (Canada).

**Represented (legal):** Cordon & Kelly.

**Personnel:**

LESLIE G. ARRIS JR., president & chief executive officer.  
JOHN E. HAYES, station manager.  
NICHOLAS MAGNINI, national sales manager.  
RALPH THOMPSON, director of engineering.  
SARAH L. LEWIS, community services director.  
TWILA HENNEBERGER, director of broadcast operations.  
JOHN GLEMB, controller.  
RON GATES, director of programming & marketing.  
TIM LARSON, news director.

**Rates:** Not available.

**NETWORK BASE HOURLY RATE:** \$1826.

**City of License:** Buffalo. **ADI:** Buffalo. **Rank:** 38.

Total Households: © MSI Consumer Market Data as of 1/1/88. TV Homes, TV% and Circulation © 1988 Arbitron. County coverage based on Arbitron study.



Net Weekly Circulation	State County	Total Households	TV Households	%
<b>50% &amp; Over</b>	<b>NEW YORK</b>			
	Allegany	18,100	17,600	97
	Cattaraugus	31,200	30,500	98
	Chautauqua	55,300	54,300	98
	Erie	361,700	357,500	99
	Genesee	21,200	20,900	99
	Niagara	80,000	79,000	99
	Orleans	14,200	13,900	98
	Wyoming	13,700	13,500	99
	<b>PENNSYLVANIA</b>			
	Cameron	2,700	2,700	100
	Mc Kean	18,500	18,100	98
	Potter	6,900	6,700	97
	Warren	17,600	17,000	97
<b>Between 25-49%</b>	<b>NEW YORK</b>			
	Steuben	37,600	36,800	98
<b>Between 5-24%</b>	<b>NEW YORK</b>			
	Livingston	20,100	19,800	98
	<b>PENNSYLVANIA</b>			
	Tioga	14,800	14,300	97
<b>Station Totals</b>		<b>713,600</b>	<b>702,600</b>	<b>98</b>
<b>Net Weekly Circulation (1988)</b>			<b>563,300</b>	
<b>Average Daily Circulation (1988)</b>			<b>347,100</b>	

# New York—Buffalo

**WKBW-TV**

Ch. 7

**Network Service:** ABC.

**Licensee:** Queen City Bcstg. of New York Inc.

**Studio:** Seven Broadcast Plaza, Buffalo, NY 14202.

**Telephone:** 716-845-6100. TWX: 710-522-1846.

**Technical Facilities:** Channel No. 7 (174-180 MHz). Authorized power: 91.2-kw visual, 18.2-kw aural. Antenna: 1420-ft. above av. terrain, 1076-ft. above ground, 2808-ft. above sea level.

Latitude 42° 38' 15"  
Longitude 78° 37' 12"

**Transmitter:** E of Center St., Colden, NY.

**Multichannel TV Sound:** Stereo only.

**Satellite Earth Station:** Harris, 9-meter; Harris receivers.

**News Services:** AP, UPI.

**Ownership:** J. Bruce Llewellyn, chmn., 20.2%; Burton R. Rubin, secy-treas., 1.00%; Richard D. Gidron, 10.0%; Milton Carroll, 5.00%; Julius Erving, 5%; others, none with more than 5%, including station employees

**Began Operation:** November 30, 1958. Sale to present owners by Capital Cities Communications Inc. approved by FCC Nov. 14, 1985, consummated Jan. 1986 (Television Digest, Vol. 25:30, 32).

**Represented (sales):** Blair Television.

**Represented (legal):** Wilkes, Artis, Hedrick & Lane.

**Represented (engineering):** Moffet, Larson & Johnson, P.C.

**Personnel:**

- STEPHEN KIMATIAN, president & general manager.
- CLIFF FISHER, vice president & general sales manager.
- KEN KOLLER, vice president & chief financial officer.
- PAUL CUNNINGHAM, local sales manager.
- RON MARTZOLF, program manager.
- JERRY FEDELL, news director.
- DON HOLLAND, chief engineer.
- STEVE ZAPPIA, production manager.

**Highest 30 Sec. Rate:** \$3800.

**NETWORK BASE HOURLY RATE:** \$2350.

**Station also received in Canadian markets.**

**BBM Weekly Reach (Spring 1988):** 2,494,000.

**City of License:** Buffalo. **ADI:** Buffalo. **Rank:** 38.

Total Households: © MSI Consumer Market Data as of 1/1/88. TV Homes, TV% and Circulation © 1988 Arbitron. County coverage based on Arbitron study.

Net Weekly Circulation	State County	Total Households	TV Households Households %
<b>50% &amp; Over</b>	<b>NEW YORK</b>		
	Allegany	18,100	17,600 97
	Cattaraugus	31,200	30,500 98



Net Weekly Circulation	State County	Total Households	TV Households Households %
<b>50% &amp; Over</b>	Chautauqua	55,300	54,300 98
	Erie	361,700	357,500 99
	Genesee	21,200	20,900 99
	Niagara	80,000	79,000 99
	Orleans	14,200	13,900 98
	Wyoming	13,700	13,500 99
<b>PENNSYLVANIA</b>	Cameron	2,700	2,700 100
	Mc Kean	18,500	18,100 98
	Potter	6,900	6,700 97
	Warren	17,600	17,000 97
<b>Between 25-49%</b>	<b>NEW YORK</b>		
	Steuben	37,600	36,800 98
<b>PENNSYLVANIA</b>	Elk	13,800	13,500 98
	<b>Between 5-24%</b>	<b>NEW YORK</b>	
Livingston		20,100	19,800 98
Schuyler		6,500	6,300 97
<b>PENNSYLVANIA</b>	Tioga	14,800	14,300 97
	<b>Station Totals</b>	<b>733,900</b>	<b>722,400 98</b>
<b>Net Weekly Circulation (1988)</b>			<b>584,300</b>
<b>Average Daily Circulation (1988)</b>			<b>377,600</b>



# New York—Buffalo

## WNYB-TV

Ch. 49

**Network Service:** None, independent.

**Licensee:** Niagara Frontier Bcstg. Partnership, 699 Hertel Ave., Buffalo, NY 14207.

**Studio:** 699 Hertel Ave., Buffalo, NY 14207.

**Telephone:** 716-875-4919.

**Technical Facilities:** Channel No. 49 (680-686 MHz). Authorized power: 4932-kw max. visual, 493-kw max. aural. Antenna: 1235-ft. above av. terrain, 1086-ft. above ground, 2420-ft. above sea level.

Latitude 42° 46' 58"  
Longitude 78° 27' 28"

**Transmitter:** 3400-ft. S of Bear St. & Bailey Rd., approx. 1-mi. NW of Harris Corners.

**Multichannel TV Sound:** Separate audio program.

**Satellite Earth Stations:** 2 United Satellite Systems, 5-meter C-band; Scientific-Atlanta receivers.

**Ownership:** Niagara Frontier Bcstg. Partnership. Robert O. Swados, 50.00%; Seymour H. Knox, 50.00%.

**Began Operation:** September 1, 1987.

**Represented (sales):** Settel Inc.

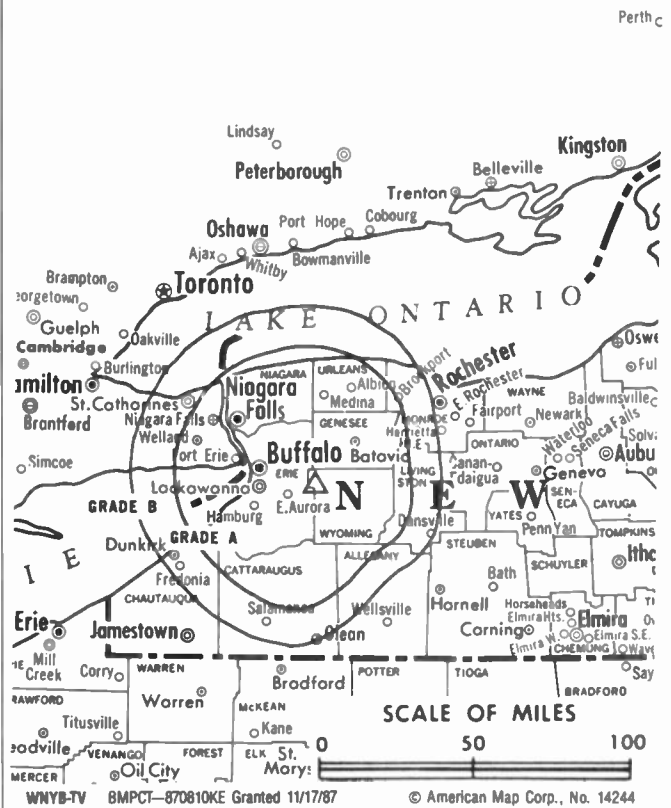
**Represented (legal):** Baraff, Koerner, Olender & Hochberg, P.C.

### Personnel:

BILL SALTZGIVER, general manager.  
MICHAEL ANGER, chief engineer.  
JIM DIMINO, local sales manager.  
IRIT KROSSMAN, national sales manager.  
JOE CAYTON, program director.  
RICK MORTELLARO, promotion director.  
LYNDA AINSWORTH, business manager.

**City of License:** Buffalo. **ADI:** Buffalo. **Rank:** 38.

Total Households: © MSI Consumer Market Data as of 1/1/88. TV Homes, TV% and Circulation © 1988 Arbitron. County coverage based on Arbitron study.



Net Weekly Circulation	State County	Total Households	TV Households	Households %
Between 5-24%	<b>NEW YORK</b>			
	Cattaraugus	31,200	30,500	98
	Erie	361,700	357,500	99
	Genesee	21,200	20,900	99
	Niagara	80,000	79,000	99
	Orleans	14,200	13,900	98
	Wyoming	13,700	13,500	99
<b>Station Totals</b>		<b>522,000</b>	<b>515,300</b>	<b>99</b>
<b>Net Weekly Circulation (1988)</b>			<b>100,800</b>	
<b>Average Daily Circulation (1988)</b>			<b>39,000</b>	

# New York—Buffalo

**WUTV**

Ch. 29

**Network Service:** Fox.

**Licenses:** Citadel Communications Co. Ltd., 249 E. 48th St., Apt. 10 D, New York, NY 10017.

**Studio:** 951 Whitehaven Rd., Grand Island, NY 14072.

**Telephone:** 716-773-7531. TWX: 710-260-1359.

**Technical Facilities:** Channel No. 29 (560-566 MHz). Authorized power: 1250-kw max. & 1050-kw horizontal visual, 105-kw aural. Antenna: 920-ft. above av. terrain, 959-ft. above ground, 1549-ft. above sea level.

Latitude 43° 01' 27"  
Longitude 78° 55' 40"

**Transmitter:** 951 Whitehaven Rd., Grand Island, NY.

**Satellite Earth Stations:** Harris, 3-meter C-band; Microdyne, 3.7-meter Ku-band; Microdyne, 5-meter C-band; Microdyne, 5-meter Ku-band; DX Antenna, M/A-Com, Microdyne, Standard Communications receivers.

**Ownership:** Citadel Communications Co. Ltd., 100%. See Group Ownership of Television Stations.

**Began Operation:** December 21, 1970. Sale to present owner by Whitehaven Entertainment approved by FCC Aug. 31, 1984 (*Television Digest*, Vol. 24:29). Sale to Whitehaven by Herman Pease, et al., approved by FCC August 31, 1984. Sale to Herman Pease, et al., by Ultravision Bcstg. Co. (F. R. Burczynski, et al.) approved by FCC Feb. 10, 1978 (Vol. 17:31).

**Represented (sales):** TeleRep Inc.; Canadian Communications Co. (Canada).

**Represented (legal):** Latham & Watkins.

**Represented (engineering):** A. D. Ring & Associates, P.C.

**Personnel:**

FRANK GREGG, vice president & general manager.  
TONY McMAHON, general sales manager.  
DENNIS J. MAJEWICZ, chief engineer.  
LOIS RINGLE, program director.  
BILL LOUIE, local sales manager.

**Highest 30 Sec. Rate:** \$300.

**Station also received in Canadian markets.**

**BBM Weekly Reach (Spring 1988):** 2,533,000.

**City of License:** Buffalo. ADI: Buffalo. Rank: 38.

Total Households: © MSI Consumer Market Data as of 1/1/88. TV Homes, TV% and Circulation © 1988 Arbitron. County coverage based on Arbitron study.



WUTV BPCT-3200 Granted 1/21/68

© American Map Corp., 14244

Net Weekly Circulation	State County	Total Households	TV Households	Households %
<b>50% &amp; Over</b>	<b>NEW YORK</b>			
	Erie	361,700	357,500	99
	Niagara	80,000	79,000	99
<b>Between 25-49%</b>	<b>NEW YORK</b>			
	Cattaraugus	31,200	30,500	98
	Genesee	21,200	20,900	99
	Orleans	14,200	13,900	98
	Wyoming	13,700	13,500	99
<b>Between 5-24%</b>	<b>NEW YORK</b>			
	Allegany	18,100	17,600	97
	Chautauqua	55,300	54,300	98
	<b>PENNSYLVANIA</b>			
	Warren	17,600	17,000	97
<b>Station Totals</b>		<b>613,000</b>	<b>604,200</b>	<b>99</b>
<b>Net Weekly Circulation (1988)</b>			<b>276,200</b>	
<b>Average Daily Circulation (1988)</b>			<b>99,700</b>	

# New York—Elmira

## WENY-TV

Ch. 36

Network Service: ABC.

Licensee: WENY Inc., Box 208, Elmira, NY 14902.

Studio: 596 Old Ithaca Rd., Horseheads, NY 14845.

Telephone: 607-739-3636.

Technical Facilities: Channel No. 36 (602-608 MHz). Authorized power: 464-kw max. & 427-kw horizontal visual, 92.7-kw max. & 85.4-kw horizontal aural. Antenna: 1050-ft. above av. terrain, 840-ft. above ground, 2546-ft. above sea level.

Latitude 42° 06' 20"  
Longitude 76° 52' 17"

Transmitter: Hawley Hill, approx. 3-mi. WNW of Elmira.

AM Affiliate: WENY, 1-kw, 1230 kHz.

FM Affiliate: WLEZ, 750 watts, 92.7 MHz (No. 224), 560-ft.

News Service: AP.

Ownership: Donald M. Simmons, 50.0%; Howard Green, 50%. Simmons & Green own WOND(AM), Pleasantville, NJ; WMGM(FM), Atlantic City, NJ & 50% each of WMGM-TV, Wildwood, NJ.

Began Operation: November 19, 1969.

Represented (sales): Adam Young Inc.

Represented (legal): Cordon & Kelly.

Represented (engineering): Lohnes & Culver.

### Personnel:

HOWARD L. GREEN, executive vice president.  
PATRICK M. PARISH, general manager.  
MEADE MURLAND, station manager.  
ELLEN PAINTER, production director.  
CONRAD SCHWENZER, chief engineer.

Highest 30 Sec. Rate: \$175.

NETWORK BASE HOURLY RATE: \$175.

City of License: Elmira. ADI: Elmira. Rank: 165.

Total Households: © MSI Consumer Market Data as of 1/1/88. TV Homes, TV% and Circulation © 1988 Arbitron. County coverage based on Arbitron study.

Net Weekly Circulation	State County	Total Households	TV Households	%
50% & Over	NEW YORK Chemung	34,300	33,600	98
	Schuyler	6,500	6,300	97
	Steuben	37,600	36,800	98



Net Weekly Circulation	State County	Total Households	TV Households	%
50% & Over	PENNSYLVANIA Tioga	14,800	14,300	97
	NEW YORK Tompkins	31,800	30,400	95
Between 25-49%	PENNSYLVANIA Bradford	23,800	23,300	98
	NEW YORK Allegany	18,100	17,600	97
Between 5-24%	Tioga	19,000	18,700	98
	PENNSYLVANIA Potter	6,900	6,700	97
Station Totals		192,800	187,700	97
Net Weekly Circulation (1988)				91,700
Average Daily Circulation (1988)				43,600

# New York—Elmira-Corning

## WETM-TV

Ch. 18

Network Service: NBC.

Licensee: WETM-TV Inc., Box 1207, Elmira, NY 14902.

Studio: One Broadcast Center, Elmira, NY 14901.

Mailing Address: Box 1207, Elmira, NY 14902.

Telephone: 607-733-5518. TWX: 710-541-0075.

Fax: 607-734-1176.

Technical Facilities: Channel No. 18 (494-500 MHz). Authorized power: 170-kw max. & 113-kw horizontal visual, 33-kw max. & 22.40-kw horizontal aural. Antenna: 1220-ft. above av. terrain, 843-ft. above ground, 2549-ft. above sea level.

Latitude 42° 06' 20"  
Longitude 76° 52' 17"

Transmitter: Hawley Hill, approx. 3-mi. WNW of Elmira.

Satellite Earth Stations: Transmit/receive 8-meter Ku-band; 4-meter C-band; 3-meter Ku-band.

News Service: UPI.

Ownership: Smith Television Group, 100%. See Group Ownership of Television Stations.

Began Operation: September 10, 1956. Sale to present owner by Times Mirror Co. approved by FCC April 17, 1986 (Television Digest, Vol. 26:17). Previous sale by Newhouse Bcstg. Corp. approved by FCC March 27, 1980 (Vol. 18:50; 19:19).

Represented (sales): Katz Television.

Represented (legal): Hogan & Hartson.

Represented (engineering): Jules Cohen & Associates, P.C.

### Personnel:

ROBERT N. SMITH, president.  
JON WINGATE, vice president & general manager.  
MARK POLOVICK, chief engineer.  
TERRIL DOANE, local sales manager.  
MARK CARROS, news director.  
LUKE J. WOZNIAK, program & promotion director.  
PAM CAMPBELL, business manager.

Rates: Not available.

NETWORK BASE HOURLY RATE: \$250.

City of License: Elmira. AOI: Elmira. Rank: 165.

Total Households: © MSI Consumer Market Data as of 1/1/88. TV Homes, TV% and Circulation © 1988 Arbitron. County coverage based on Arbitron study.



Net Weekly Circulation	State County	Total Households	TV Households	Households %
<b>50% &amp; Over</b>	<b>NEW YORK</b>			
	Chemung	34,300	33,600	98
	Schuyler	6,500	6,300	97
	Steuben	37,600	36,800	98
	<b>PENNSYLVANIA</b>			
	Tioga	14,800	14,300	97
<b>Between 25-49%</b>	<b>PENNSYLVANIA</b>			
	Bradford	23,800	23,300	98
	Potter	6,900	6,700	97
<b>Between 5-24%</b>	<b>NEW YORK</b>			
	Tioga	19,000	18,700	98
<b>Station Totals</b>		<b>142,900</b>	<b>139,700</b>	<b>98</b>
<b>Net Weekly Circulation (1988)</b>				<b>88,100</b>
<b>Average Daily Circulation (1988)</b>				<b>55,500</b>

# New York—Jamestown

**WNOD**

**Ch. 26**

**Network Service:** None, independent.

**Grantee:** Jamestown TV Assoc., 401 W. Kirkpatrick St., Syracuse, NY 13250-0095.

**Telephone:** 315-472-0200.

**Technical Facilities:** Channel No. 26 (542-548 MHz). Authorized power: 715-kw max. visual. Antenna: 597-ft. above av. terrain, 427-ft. above ground, 2257-ft. above sea level.

Latitude	42°	05'	06''
Longitude	79°	17'	23''

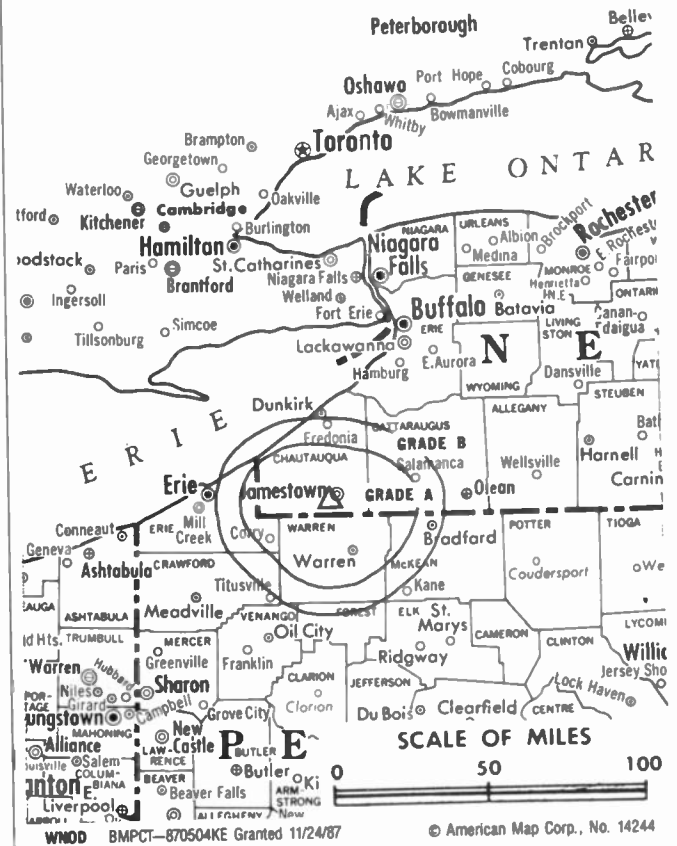
**Transmitter:** 2 Orchard Rd., Ellicott.

**Ownership:** Craig L. Fox, gen. partner, 50%; George W. Kimble, gen. partner, 50%.  
See Craig Fox Group in Group Ownership of Television Stations.

**Scheduled to Begin Operation:** January 1, 1989.

**Represented (legal):** James L. Oyster.

**ADI:** Buffalo. Rank: 38.



# New York—Kingston

**WTZA**

Ch. 62

**Network Service:** None, independent.

**Licensee:** WTZA-TV Associates, 721 Broadway, Box 1609, Kingston, NY 12401.

**Studios:** 721 Broadway, Kingston, NY 12401; One South Ave., Poughkeepsie, NY 12601.

**Telephone:** 914-339-6200.

**Technical Facilities:** Channel No. 62 (758-764 MHz). Authorized power: 5000-kw max. visual, 500-kw max. aural. Antenna: 1962-ft. above av. terrain, 299-ft. above ground, 3219-ft. above sea level.

Latitude 42° 05' 06"  
Longitude 74° 06' 00"

**Transmitter:** Overlook Mountain, Woodstock.

**Satellite Earth Stations:** Harris, 6.1-meter; M/A-Com Ku-band; Harris, M/A-Com receivers.

**News Services:** AP, CNN, NYT.

**Ownership:** SPI Communications Inc., 40.0%; Ulster County Communications Corp., 36.0%; Air Go Inc., 24.0%.

**Began Operation:** December 15, 1985.

**Represented (sales):** Kettell-Carter Inc.

**Represented (legal):** Wiley, Rein & Fielding.

**Represented (engineering):** Jules Cohen & Associates, P.C.

**Personnel:**

EDWARD P. SWYER, managing partner & chief executive officer.  
GENE COLLINS, station manager & program director.  
ANDREA CETERA, general sales manager.  
JAN CHOMIAK, national sales manager.  
MICHAEL SHO VAN, assistant chief engineer.  
HENRY MARCOTTE, news director.  
KATHY YANAS, director of community relations.  
ROY SAPLIN, operations manager.  
CAROL SCALZO, promotions manager.  
LILLIAN MATHISEN, business manager.

**Highest One Hour Rate:** \$5000.

**Highest 30 Sec. Rate:** \$300.

**City of License:** Kingston. ADI: New York. Rank: 1.

Total Households: © MSI Consumer Market Data as of 1/1/88. TV Homes, TV% and Circulation © 1988 Arbitron. County coverage based on Arbitron study.



Net Weekly Circulation	State County	Total Households	TV Households	Households %
<b>Between 25-49%</b>	<b>NEW YORK</b>			
	Columbia	24,000	23,500	98
	Dutchess	89,100	87,400	98
	Greene	16,600	16,300	98
<b>Between 5-24%</b>	Ulster	62,200	60,500	97
	<b>NEW YORK</b>			
<b>Station Totals</b>	Orange	94,500	92,700	98
	Rensselaer	56,000	54,900	98
<b>Net Weekly Circulation (1988)</b>		<b>342,400</b>	<b>335,300</b>	<b>98</b>
<b>Average Daily Circulation (1988)</b>				<b>70,500</b>
				<b>23,800</b>

# New York—New York

## WABC-TV

Ch. 7

**Network Service:** ABC.

**Licensee:** WABC Television Inc., Seven Lincoln Square, New York, NY 10023.

**Studio:** Seven Lincoln Square, New York, NY 10023.

**Telephone:** 212-887-7777.

**Technical Facilities:** Channel No. 7 (174-180 MHz). Authorized power: 64.6-kw visual, 6.46-kw aural. Antenna: 1611-ft. above av. terrain, 1727-ft. above ground, 1739-ft. above sea level.

Latitude 40° 42' 43"  
Longitude 74° 00' 49"

**Transmitter:** World Trade Center.

**Satellite Earth Station:** Vertex, 4.7-meter Ku-band; M/A-Com receivers.

**AM Affiliate:** WABC, 50-kw, 770 kHz.

**FM Affiliate:** WWPR, 4.6-kw, 95.5 MHz (No. 238) 1300-ft.

**News Services:** ABC, AP, UPI.

**Ownership:** Capital Cities/ABC Inc. See Group Ownership of Television Stations.

**Began Operation:** August 10, 1948.

**Represented (sales):** Capital Cities/ABC National TV Sales.

**Represented (engineering):** Smith & Powstenko.

### Personnel:

WALTER C. LISS, president & general manager.  
THOMAS KANE, general sales manager.  
IRIS OSMAN, local & national sales manager.  
SCOTT SIMENSKY, local & national sales manager.  
JAMES BAKER, director of engineering.  
CLIFF LOVE, editorial director.  
RICHARD R. GRAHAM, director of finance & business affairs.  
BROOKE BAILEY JOHNSON, program director.  
TAK KAKO, operations director.  
WILLIAM APPLGATE, director of news.  
SYLVIA HUESTON, director of community relations.  
ANNA CARBONELL, press information manager.  
ROB BATTLES, promotion director.  
MICHAEL PARKER, research director.

**Rates:** On request.

**City of License:** New York. **ADI:** New York. **Rank:** 1.

Total Households: © MSI Consumer Market Data as of 1/1/88. TV Homes, TV% and Circulation © 1988 Arbitron. County coverage based on Arbitron study.

Net Weekly Circulation	State County	Total Households	TV Households	%
<b>50% &amp; Over</b>	<b>CONNECTICUT</b>			
	Fairfield	296,700	293,200	99
	<b>NEW JERSEY</b>			
	Bergen	317,600	315,400	99
	Essex	307,400	303,100	99
	Hudson	214,500	211,700	99
	Hunterdon	34,800	34,300	99
	Mercer	114,300	112,600	99
	Middlesex	222,100	220,300	99
	Monmouth	199,500	197,300	99
	Morris	147,900	146,800	99
	Ocean	165,600	164,100	99
	Passaic	164,400	162,500	99
	Somerset	77,100	76,300	99
	Sussex	43,800	43,100	98
	Union	186,600	185,000	99
	Warren	33,000	32,500	98
	<b>NEW YORK</b>			
	Bronx	437,500	430,600	98
Dutchess	89,100	87,400	98	
Kings	879,000	863,400	98	
Nassau	448,200	445,700	99	
New York	762,200	723,900	95	
Orange	94,500	92,700	98	
Putnam	28,400	28,000	98	
Queens	757,100	749,200	99	



Net Weekly Circulation	State County	Total Households	TV Households	%
<b>50% &amp; Over</b>	Richmond	132,500	131,200	99
	Rockland	87,200	85,900	99
	Suffolk	430,100	425,900	99
	Sullivan	26,300	25,500	97
	Ulster	62,200	60,500	97
	Westchester	321,700	317,900	99
<b>PENNSYLVANIA</b>				
	Pike	9,100	8,800	97
<b>CONNECTICUT</b>				
<b>Between 25-49%</b>	New Haven	286,100	282,300	99
<b>ARKANSAS</b>				
<b>Between 5-24%</b>	Marion	5,200	5,100	98
<b>CONNECTICUT</b>				
	Litchfield	61,300	60,200	98
<b>GEORGIA</b>				
	Effingham	7,800	7,700	99
	Lamar	4,600	4,500	98
<b>LOUISIANA</b>				
	East Carroll	3,700	3,600	97
<b>MISSISSIPPI</b>				
	Bolivar	14,300	14,000	98
	Carroll	3,400	3,300	97
	Choctaw	3,200	3,100	97
	Grenada	7,600	7,500	99
	Leflore	13,500	13,300	98
	Sharkey	2,300	2,300	98
	Sunflower	10,800	10,500	97
	Tallahatchie	5,400	5,300	98
	Washington	23,700	23,300	98
	Webster	3,700	3,600	97
<b>PENNSYLVANIA</b>				
	Lehigh	110,800	109,200	99
	Monroe	32,100	31,500	98
	Northampton	88,800	87,300	98
	Wayne	15,000	14,500	97
<b>Station Totals</b>		<b>7,793,700</b>	<b>7,666,900</b>	<b>98</b>
<b>Net Weekly Circulation (1988)</b>			<b>6,122,000</b>	
<b>Average Daily Circulation (1988)</b>			<b>3,583,900</b>	

# New York—New York

**WCBS-TV**

Ch. 2

**Network Service:** CBS.

**Licensee:** CBS Inc., 51 West 52nd St., New York, NY 10019.

**Studio:** 524 W. 57th St., New York, NY 10019.

**Telephone:** 212-975-4321. **TWX:** 212-867-7987.

**Technical Facilities:** Channel No. 2 (54-60 MHz). Authorized power: 21.4-kw visual, 4.02-kw aural. Antenna: 1578-ft. above av. terrain, 1577-ft. above ground, 1622-ft. above sea level.

Latitude 40° 42' 43"  
Longitude 74° 00' 49"

**Transmitter:** North Tower, World Trade Center.

**AM Affiliate:** WCBS, 50-kw, 880 kHz.

**FM Affiliate:** WCBS-FM, 7.2-kw, 101.1 MHz (No. 266), 1300-ft.

**News Services:** AP, CBS, UPI.

**Ownership:** CBS Inc., 100%. See Group Ownership of Television Stations.

**Began Operation:** July 1, 1941.

**Represented (sales):** CBS Television Stations National Sales.

**Personnel:**

- ROGER COLLOFF, vice president & general manager.
- EUGENE LOTHERY, vice president & station manager.
- ROBERT FOGARTY, director of sales.
- ELLIOT BLACK, national sales manager.
- PAUL SAGAN, director of news.
- DINORAH SPALDING, director of station services.
- DAVID LaFOUNTAIN, director of communications.
- LESLEY CROSSON, director of editorials.
- TONI JOHNSON, manager, broadcast operations.
- CHARLES LORE, director, broadcast administration.
- TOM BALDWIN, director, technical operations.
- DOLORES DANSKA, program director.
- PEGGY FILIS, marketing director.

**City of License:** New York. **AOI:** New York. **Rank:** 1.

Total Households: © MSI Consumer Market Data as of 1/1/88. TV Homes, TV% and Circulation © 1988 Arbitron. County coverage based on Arbitron study.

Net Weekly Circulation	State County	Total Households	TV Households	%
<b>50% &amp; Over</b>	<b>CONNECTICUT</b>			
	Fairfield	296,700	293,200	99
	<b>NEW JERSEY</b>			
	Bergen	317,600	315,400	99
	Essex	307,400	303,100	99
	Hudson	214,500	211,700	99
	Hunterdon	34,800	34,300	99
	Middlesex	222,100	220,300	99
	Monmouth	199,500	197,300	99
	Morris	147,900	146,800	99
	Ocean	165,600	164,100	99
	Passaic	164,400	162,500	99
	Somerset	77,100	76,300	99
	Sussex	43,800	43,100	98
	Union	186,600	185,000	99
	Warren	33,000	32,500	98
	<b>NEW YORK</b>			
Bronx	437,500	430,600	98	
Dutchess	89,100	87,400	98	
Kings	879,000	863,400	98	



Net Weekly Circulation	State County	Total Households	TV Households	%
<b>50% &amp; Over</b>	Nassau	448,200	445,700	99
	New York	762,200	723,900	95
	Orange	94,500	92,700	98
	Putnam	28,400	28,000	98
	Queens	757,100	749,200	99
	Richmond	132,500	131,200	99
	Rockland	87,200	85,900	99
	Suffolk	430,100	425,900	99
	Sullivan	26,300	25,500	97
	Ulster	62,200	60,500	97
<b>PENNSYLVANIA</b>	Westchester	321,700	317,900	99
	Pike	9,100	8,800	97
<b>Between 25-49%</b>	<b>CONNECTICUT</b>			
	New Haven	286,100	282,300	99
<b>Between 5-24%</b>	<b>NEW JERSEY</b>			
	Mercer	114,300	112,600	99
<b>Station Totals</b>	<b>CONNECTICUT</b>			
	Litchfield	61,300	60,200	98
	<b>NEW YORK</b>			
	Delaware	17,400	16,800	97
	<b>PENNSYLVANIA</b>			
	Monroe	32,100	31,500	98
Northampton	88,800	87,300	98	
Wayne	15,000	14,500	97	
<b>Station Totals</b>		<b>7,591,100</b>	<b>7,467,400</b>	<b>98</b>
<b>Net Weekly Circulation (1988)</b>			<b>6,063,300</b>	
<b>Average Daily Circulation (1988)</b>			<b>3,368,300</b>	



# New York—New York

**WNBC-TV**

Ch. 4

**Network Service:** NBC.

**Licensee:** NBC Subsidiary Inc. 1, 30 Rockefeller Plaza, New York, NY 10020.

**Studio:** 30 Rockefeller Plaza, New York, NY 10020.

**Telephone:** 212-664-4444. **TWX:** 212-640-5788.

**Technical Facilities:** Channel No. 4 (66-72 MHz). Authorized power: 17.4-kw visual, 3.47-kw aural. Antenna: 1690-ft. above av. terrain, 1729-ft. above ground, 1741-ft. above sea level.

Latitude 40° 42' 43"  
Longitude 74° 00' 49"

**Transmitter:** North Tower, World Trade Center.

**AM Affiliate:** WNBC, 50-kw, 660 kHz.

**FM Affiliate:** WYNY, 4.6-kw, 97.1 MHz (No. 246), 1300-ft.

**News Services:** AP, UPI, NBC.

**Ownership:** National Broadcasting Co., 100%. See Group Ownership of Television Stations.

**Began Operation:** July 1, 1941. Sale of RCA approved by FCC June 5, 1986.

**Represented (sales):** NBC TV Spot Sales.

**Personnel:**

- CARL CAREY, vice president & general manager.
- LOU ABITABLO, director, sales.
- JAY LINDEN, sales manager.
- BARRY MARGOLIS, sales manager.
- EDWARD A. KNAPP, director, station operations.
- LINDA LIPMAN, director, advertising & promotion.
- LISSA EICHENBERGER, manager, press & publicity.
- JOHN O'NEILL, director, finance & administration.
- TERRY BAKER, news director.
- KAREN COPELAND, program director.
- DAVID VACHERON, manager, license & standards.

**City of License:** New York. **ADI:** New York. **Rank:** 1.

Total Households: © MSI Consumer Market Data as of 1/1/88. TV Homes, TV% and Circulation © 1988 Arbitron. County coverage based on Arbitron study.

Net Weekly Circulation	State County	Total Households	TV Households	%
<b>50% &amp; Over</b>	<b>CONNECTICUT</b>			
	Fairfield	296,700	293,200	99
<b>50% &amp; Over</b>	<b>NEW JERSEY</b>			
	Bergen	317,600	315,400	99
	Essex	307,400	303,100	99
	Hudson	214,500	211,700	99
	Hunterdon	34,800	34,300	99
	Middlesex	222,100	220,300	99
	Monmouth	199,500	197,300	99
	Morris	147,900	146,800	99
	Ocean	165,600	164,100	99
	Passaic	164,400	162,500	99
	Somerset	77,100	76,300	99
	Sussex	43,800	43,100	98
	Union	186,600	185,000	99
	Warren	33,000	32,500	98
	<b>NEW YORK</b>	Bronx	437,500	430,600
Dutchess		89,100	87,400	98



Net Weekly Circulation	State County	Total Households	TV Households	%
<b>50% &amp; Over</b>	Kings	879,000	863,400	98
	Nassau	448,200	445,700	99
	New York	762,200	723,900	95
	Orange	94,500	92,700	98
	Putnam	28,400	28,000	98
	Queens	757,100	749,200	99
	Richmond	132,500	131,200	99
	Rockland	87,200	85,900	99
	Suffolk	430,100	425,900	99
	Sullivan	26,300	25,500	97
	Ulster	62,200	60,500	97
	Westchester	321,700	317,900	99
<b>PENNSYLVANIA</b>	Pike	9,100	8,800	97
	<b>CONNECTICUT</b>			
<b>Between 25-49%</b>	Litchfield	61,300	60,200	98
	New Haven	286,100	282,300	99
<b>NEW JERSEY</b>	Mercer	114,300	112,600	99
	<b>PENNSYLVANIA</b>			
<b>Between 5-24%</b>	Monroe	32,100	31,500	98
	<b>NEW JERSEY</b>			
<b>Between 5-24%</b>	Atlantic	81,600	80,100	98
	<b>NEW YORK</b>			
<b>Between 5-24%</b>	Delaware	17,400	16,800	97
	Greene	16,600	16,300	98
<b>PENNSYLVANIA</b>	Lehigh	110,800	109,200	99
	Northampton	88,800	87,300	98
	Wayne	15,000	14,500	97
<b>Station Totals</b>		<b>7,800,100</b>	<b>7,673,000</b>	<b>98</b>
<b>Net Weekly Circulation (1988)</b>			<b>6,331,900</b>	
<b>Average Daily Circulation (1988)</b>			<b>3,614,800</b>	

# New York—New York

**WNYW**

Ch. 5

**Network Service:** Fox.

**Licensee:** News America Television Inc.

**Studio:** 205 E. 67th St., New York, NY 10021.

**Telephone:** 212-452-5555. **TWX:** 212-867-4835.

**Technical Facilities:** Channel No. 5 (76-82 MHz). Authorized power: 17.5-kw visual, 0.955-kw aural. Antenna: 1688-ft. above av. terrain, 1726-ft. above ground, 1738-ft. above sea level.

Latitude 40° 42' 43"  
Longitude 74° 00' 49"

**Transmitter:** World Trade Center.

**News Services:** AP, UPI.

**Ownership:** Fox Television Station Group, 100%. See Group Ownership of Television Stations.

**Began Operation:** May 2, 1944, as a Du Mont station. Du Mont Broadcasting Corp. was spun off by Allen B. Du Mont Laboratories Inc. on Dec. 2, 1955, to its common stockholders of record on Nov. 14, 1955, pursuant to FCC consent of Nov. 17, 1955, and its name was changed to Metropolitan Broadcasting Corp. on May 13, 1958. March 28, 1961, parent company name became Metromedia Inc. FCC approved sale to present owner by Metromedia Nov. 14, 1985.

**Represented (sales):** Petry Television Inc.

**Personnel:**

- CAROLYN WALL, vice president & general manager.
- PETER S. TEMPLE, vice president & station manager.
- RUDY TAYLOR, vice president & general sales manager.
- DIANNE GIOVANNI, vice president & local sales manager.
- WILLIAM D. KELLY, vice president & chief engineer.
- JOSEPH M. WEBER, vice president, finance & administration.
- PHYLLIS SEIFER, vice president & director of advertising & creative.
- RICHARD WITKIN, vice president & director of commercial operations.
- EDWARD PETROSKY, vice president & director of traffic.
- MURIEL REIS, vice president & associate general counsel.
- IAN RAE, vice president & news director.
- JACQUELINE TODTMAN, director of research & marketing.
- DEJON COFFIN, national sales manager.

**Rates:** Not available.

**City of License:** New York. **ADI:** New York. **Rank:** 1.

Total Households: © MSI Consumer Market Data as of 1/1/88. TV Homes, TV% and Circulation © 1988 Arbitron. County coverage based on Arbitron study.

Net Weekly Circulation	State County	Total Households	TV Households	Households %
<b>50% &amp; Over</b>	<b>CONNECTICUT</b>			
	Fairfield	296,700	293,200	99
	<b>NEW JERSEY</b>			
	Bergen	317,600	315,400	99
	Essex	307,400	303,100	99
	Hudson	214,500	211,700	99
	Hunterdon	34,800	34,300	99
	Middlesex	222,100	220,300	99
	Monmouth	199,500	197,300	99
	Morris	147,900	146,800	99
	Ocean	165,600	164,100	99
	Passaic	164,400	162,500	99
	Somerset	77,100	76,300	99
	Sussex	43,800	43,100	98
	Union	186,600	185,000	99
	Warren	33,000	32,500	98
	<b>NEW YORK</b>			
Bronx	437,500	430,600	98	
Kings	879,000	863,400	98	
Nassau	448,200	445,700	99	
New York	762,200	723,900	95	
Orange	94,500	92,700	98	



Net Weekly Circulation	State County	Total Households	TV Households	Households %
<b>50% &amp; Over</b>	<b>PUTNAM</b>	28,400	28,000	98
	Queens	757,100	749,200	99
	Richmond	132,500	131,200	99
	Rockland	87,200	85,900	99
	Suffolk	430,100	425,900	99
	Sullivan	26,300	25,500	97
	Ulster	62,200	60,500	97
	Westchester	321,700	317,900	99
	<b>PENNSYLVANIA</b>			
	Northampton	88,800	87,300	98
Pike	9,100	8,800	97	
<b>Between 25-49%</b>	<b>CONNECTICUT</b>			
	Litchfield	61,300	60,200	98
	New Haven	286,100	282,300	99
	<b>NEW JERSEY</b>			
	Atlantic	81,600	80,100	98
Mercer	114,300	112,600	99	
<b>NEW YORK</b>	Broome	80,700	79,600	99
	Chemung	34,300	33,600	98
	Dutchess	89,100	87,400	98
	St Lawrence	38,600	37,900	98
	Steuben	37,600	36,800	98
	<b>PENNSYLVANIA</b>			
	Lehigh	110,800	109,200	99
	Monroe	32,100	31,500	98
Montour	6,000	5,800	97	
Schuykill	63,300	61,900	98	
Wayne	15,000	14,500	97	
<b>Between 5-24%</b>	<b>CONNECTICUT</b>			
	Hartford	310,500	305,700	98
Middlesex	51,600	50,700	98	

(Continued on page A-776)

<b>Station Totals</b>	<b>9,413,000</b>	<b>9,256,900</b>	<b>98</b>
<b>Net Weekly Circulation (1988)</b>		<b>5,596,500</b>	
<b>Average Daily Circulation (1988)</b>		<b>2,628,200</b>	

# New York—New York

**WPIX**

Ch. 11

**Network Service:** None, independent.

**Licensee:** WPIX Inc., 11 WPIX Plaza, New York, NY 10017.

**Studio:** 220 E. 42nd St., New York, NY 10017.

**Telephone:** 212-949-1100. TWX: 710-581-2768.

**Fax:** 212-210-2590.

**Technical Facilities:** Channel No. 11 (198-204 MHz). Authorized power: 58.9-kw visual, 11.7-kw aural. Antenna: 1663-ft. above av. terrain, 1687-ft. above ground, 1699-ft. above sea level.

Latitude 40° 42' 43"  
Longitude 74° 00' 49"

**Transmitter:** World Trade Center.

**Multichannel TV Sound:** Stereo and separate audio program.

**Satellite Earth Stations:** Transmit/receive Andrew, 5.6-meter Ku-band; Vertex, 4.6-meter Ku-band; Andrew, M/A-Com receivers.

**FM Affiliate:** WPIX-FM, 5.3-kw, 101.9 MHz (No. 270) 1420-ft.

**News Services:** AP, UPI, WTN, INN, Visnews.

**Ownership:** Tribune Broadcasting Co. See Group Ownership of Television Stations.

**Began Operation:** June 15, 1948.

**Represented (sales):** TeleRep Inc.

**Represented (legal):** Schnader, Harrison, Segal & Lewis (Washington); Patterson, Belknap, Webb & Tyler (New York).

**Represented (engineering):** A. D. Ring & Associates, P.C.

**Personnel:**

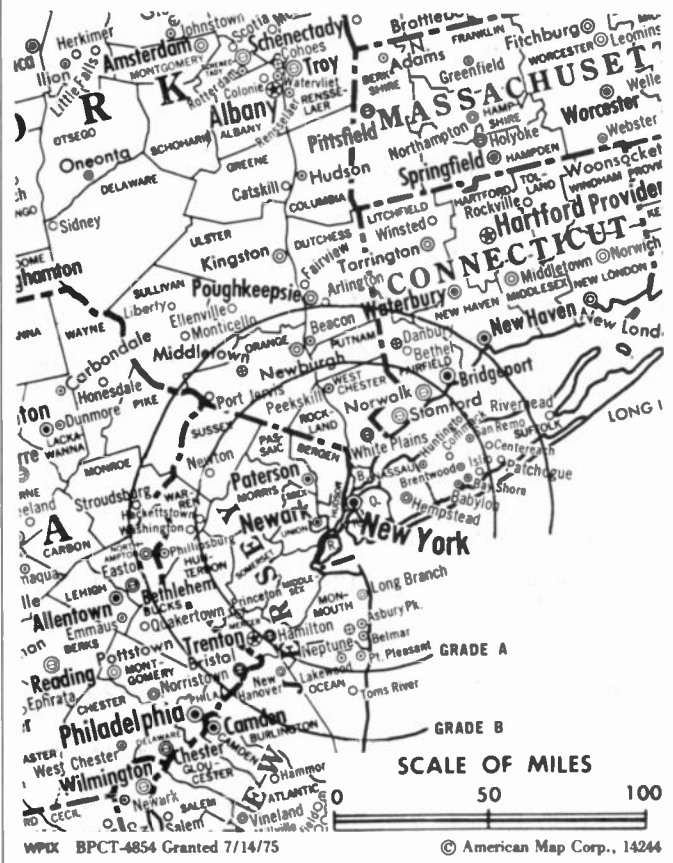
- LEAVITT J. POPE, president.
- GERARD MULDERRIG, senior vice president, sales.
- DAVID H. POLINGER, senior vice president & asst. to president.
- PATRICK AUSTIN, senior vice president & treasurer.
- JOHN CORPORON, senior vice president, news & president, INN.
- ROBERT MURCH, vice president & chief engineer.
- JULIE NUNNARI, vice president, programming.
- JANE PERLMAN, vice president, research.
- KATHLEEN SHEPHERD, vice president, community affairs & production.
- PAUL BISSONETTE, vice president, creative services.
- JOHN MCGOWAN, vice president, program sales.
- GERARD PUCCIO, vice president & sales manager.
- LAWRENCE LINEHAN, vice president & sales manager.
- MARTIN APPEL, vice president, public relations & sports.
- ELAINE HURYN, vice president, planning.
- CLAUDIA GASPARINI, vice president, human resources.
- LIZ GOLDBERG, vice president, operations.
- FRED WITTE, controller.

**Rates:** On request.

**City of License:** New York. **ADI:** New York. **Rank:** 1.

Total Households: © MSI Consumer Market Data as of 1/1/88. TV Homes, TV% and Circulation © 1988 Arbitron. County coverage based on Arbitron study.

Net Weekly Circulation	State County	Total Households	TV Households	%	
<b>50% &amp; Over</b>	<b>CONNECTICUT</b>				
		Fairfield	296,700	293,200	99
	<b>NEW JERSEY</b>				
		Bergen	317,600	315,400	99
		Essex	307,400	303,100	99
		Hudson	214,500	211,700	99
		Middlesex	222,100	220,300	99
		Monmouth	199,500	197,300	99
		Morris	147,900	146,800	99
		Passaic	164,400	162,500	99
		Somerset	77,100	76,300	99



Net Weekly Circulation	State County	Total Households	TV Households	%
<b>50% &amp; Over</b>	Union	186,600	185,000	99
	Warren	33,000	32,500	98
<b>Between 25-49%</b>	<b>NEW YORK</b>			
	Bronx	437,500	430,600	98
	Kings	879,000	863,400	98
	Nassau	448,200	445,700	99
	New York	762,200	723,900	95
	Putnam	28,400	28,000	98
	Queens	757,100	749,200	99
	Richmond	132,500	131,200	99
	Rockland	87,200	85,900	99
	Suffolk	430,100	425,900	99
	Sullivan	26,300	25,500	97
	Ulster	62,200	60,500	97
	Westchester	321,700	317,900	99
	<b>PENNSYLVANIA</b>			
		Cameron	2,700	2,700
	Pike	9,100	8,800	97
<b>CONNECTICUT</b>				
	Hartford	310,500	305,700	98
	Litchfield	61,300	60,200	98
	New Haven	286,100	282,300	99
	Tolland	40,900	40,200	98
<b>INDIANA</b>				
	Vanderburgh	66,300	64,900	98
<b>MASSACHUSETTS</b>				
	Berkshire	54,900	53,900	98
	Hampden	166,600	164,200	99
<b>NEW JERSEY</b>				
	Atlantic	81,600	80,100	98
	Cape May	40,500	39,800	98
	Cumberland	48,200	47,500	99
(Continued on page A-775)				
<b>Station Totals</b>		<b>15,774,900</b>	<b>15,528,000</b>	<b>98</b>
<b>Net Weekly Circulation (1988)</b>			<b>6,050,900</b>	
<b>Average Daily Circulation (1988)</b>			<b>2,289,400</b>	

# New York—New York-Newark, New Jersey

**WHSE**

Ch. 68

**Network Service:** Home Shopping Network.

**Licensee:** Silver King Bcstg. of New Jersey.

**Studio:** 390 W. Market St., Newark, NJ 07107.

**Telephones:** 201-643-6800; 212-582-6800.

**Technical Facilities:** Channel No. 68 (794-800 MHz). Authorized power: 2190-kw max. & 832-kw horizontal visual, 436.9-kw & 166-kw horizontal aural. Antenna: 1430-ft. above av. terrain, 1449-ft. above ground, 1499-ft. above sea level.

Latitude	40°	44'	54"
Longitude	73°	59'	10"

**Transmitter:** 350 5th Ave., New York, NY.

**Multichannel TV Sound:** Stereo only.

**Satellite Earth Stations:** ChannelMaster, 4.5-meter; Vertex, 6.1-meter Ku-band; Drake, Pinzone receivers.

**News Service:** AP.

**Ownership:** Silver King Broadcasting Inc., 100%. See Group Ownership of Television Stations.

**Began Operation:** September 29, 1974; left air Dec. 27, 1974. Resumed operation Sept. 28, 1975. Began prime-time subscription television operation March 1, 1977 (*Television Digest*, Vol. 17:11). Sale to Wometco Enterprises Inc. approved by FCC July 20, 1977 (Vol. 16:11; 17:32). Transfer of control to WBC Bcstg. Inc. approved April 16, 1984 (Vol. 23:39, 52; 24:14, 16). Resumed full-time commercial operation June 1, 1985. Sale to present owner approved by FCC Sept. 19, 1986 (Vol. 26:32, 45).

**Represented (legal):** Dow, Lohnes & Albertson.

**Personnel:**

ELLA CONNORS, vice president & station manager.  
 RICHARD WEXLER, general sales manager.  
 ALVIN SALTZMAN, chief engineer.  
 ARNIE RASKIN, local sales manager.  
 MARK WIGLER, local sales manager.



WHSE BPCT-820422KE Granted 9/22/82

© American Map Corp., No. 14244

WILLIAM ROLLER, program director.  
 GAYL JOHNSON, business manager.

**Highest 30 Sec. Rate:** \$300.

**Arbitron Data:** Not available.

**City of License:** Newark, NJ. ADI: New York. Rank: 1.

# New York—New York-Newark, New Jersey

**WNJU**

Ch. 47

**Network Service:** Telemundo.

**Licensee:** WNJU License Corp., 1740 Broadway, 18th Floor, New York, NY 10019.

**Studio:** 47 Industrial Ave., Teterboro, NJ 07608.

**Telephone:** 201-288-5550.

**Sales Office:** 425 Park Ave., New York, NY 10022.

**Telephones:** 212-233-6240; 212-492-5600.

**Technical Facilities:** Channel No. 47 (668-674 MHz). Authorized power: 4570-kw max. & 810-kw horizontal visual, 977-kw max. & 81-kw horizontal aural. Antenna: 1508-ft. above av. terrain, 1549-ft. above ground, 1561-ft. above sea level.

Latitude 40° 42' 43"  
Longitude 74° 00' 49"

**Transmitter:** World Trade Center.

**Multichannel TV Sound:** Stereo and separate audio program.

**Satellite Earth Stations:** 5-meter C-band; Miralite, 3.7-meter C-band; 3.2-meter Ku-band; M/A-Com, Scientific-Atlanta receivers.

**News Services:** AP, UPI, CNN.

**Ownership:** Telemundo Group Inc. See Group Ownership of Television Stations.

**Began Operation:** May 16, 1965.

**Represented (sales):** Telemundo TV Group.

**Represented (legal):** Hogan & Hartson (Washington).

**Represented (engineering):** Hammett & Edison Inc.

**Personnel:**

CARLOS BARBA, president & general manager.  
GEORGE KRAUS, vice president & station manager.  
THOMAS JOHANSEN, vice president, sales.  
MORRIS MAROTTA, vice president, finance.  
SYLVIA PASCUAL, programming manager.  
SYLVIA SANTIAGO, traffic manager.  
MANOLO GARCIA OLIVA, director of public affairs.

**Highest 30 Sec. Rate:** \$850.

**City of License:** Linden, NJ. ADI: New York. Rank: 1.

Total Households: © MSI Consumer Market Data as of 1/1/88. TV Homes, TV% and Circulation © 1988 Arbitron. County coverage based on Arbitron study.



Net Weekly Circulation	State County	Total Households	TV Households	%
Between 5-24%	<b>NEW JERSEY</b>			
	Hudson	214,500	211,700	99
	<b>NEW YORK</b>			
	Bronx	437,500	430,600	98
	Kings	879,000	863,400	98
	New York	762,200	723,900	95
	Queens	757,100	749,200	99
<b>Station Totals</b>		<b>3,050,300</b>	<b>2,978,800</b>	<b>98</b>
<b>Net Weekly Circulation (1988)</b>			<b>288,000</b>	
<b>Average Daily Circulation (1988)</b>			<b>141,400</b>	

# New York—New York—Secaucus, New Jersey

## WWOR-TV

Ch. 9

**Network Service:** None, independent.

**Licensee:** WWOR-TV Inc., 100 Universal City Plaza, Universal City, CA 91608.

**Studio:** 9 Broadcast Plaza, Secaucus, NJ 07094.

**Telephone:** 201-348-0009. TWX: 710-991-0019.

**Technical Facilities:** Channel No. 9 (186-192 MHz). Authorized power: 47.9-kw visual, 4.79-kw aural. Antenna: 1640-ft. above av. terrain, 1729-ft. above ground, 1741-ft. above sea level.

Latitude 40° 42' 43"  
Longitude 74° 00' 49"

**Transmitter:** World Trade Center.

**Satellite Earth Stations:** Harris, 6.1-meter C-band; Harris receivers.

**News Services:** AP, CNN, UPI.

**Ownership:** MCA Broadcasting Inc. MCA Broadcasting Inc. ownership: MCA Inc. 6.70%; Sidney Jay Sheinberg, pres.; Thomas Wertheimer, exec. v.p.; Harold M. Haas, v.p.-treas.; Michael Samuel, secy.; 25 others with less than 5% each; Annuity Trust of Jules C. Stein, 5.1%. Owns Universal Studios & has interest in USA Cable Network.

**Began Operation:** October 5, 1949. In Jan. 1952, R. H. Macy Co. merged ownership with Thomas S. Lee Enterprises Inc., Macy Co. retaining 10%; in Dec. 1955, Macy sold its interest to General Tire & Rubber Co., latter setting up a parent holding firm, RKO General Inc., for both broadcasting and RKO Radio Pictures (Television Digest, Vol. 7:41, 46; 8:3; 11:48, 51). Sale to present owner by RKO General approved by FCC Nov. 25, 1986 (Vol. 26:29, 48; 27:13).

**Represented (sales):** Blair Television.

**Represented (legal):** Akin, Gump, Strauss, Hauer & Feld.

### Personnel:

JANE HARTLEY, vice president & station manager.  
THOMAS N. RYAN, vice president & general sales manager.  
PETER MITCHELL, vice president & local sales manager.  
TIMOTHY CONNORS, vice president & local sales manager.  
FARRELL MEISEL, director of programming.  
FREDERIC J. GOLD, vice president & director of research services.  
CYNTHIA HARRISON, director of public relations.  
DOUGLAS LAND, vice president & general counsel.  
ARTHUR HECHT, vice president, director of marketing.  
CAM PARDO, business manager.  
ROBERT FRENCH, New Jersey sales manager.  
RICK MINER, director of operations & engineering.  
ALEXANDER DUSEK, director of advertising.  
KEN MCGOWAN, director of engineering.  
THOMAS PETNER, director of news.

**Rates:** On request.

**City of License:** Secaucus, NJ. ADI: New York. Rank: 1.

Total Households: © MSI Consumer Market Data as of 1/1/88. TV Homes, TV% and Circulation © 1988 Arbitron. County coverage based on Arbitron study.

Net Weekly Circulation	State County	Total Households	TV Households Households %
<b>NEW JERSEY</b>			
<b>50% &amp; Over</b>	Bergen	317,600	315,400 99
	Essex	307,400	303,100 99
	Hudson	214,500	211,700 99
	Middlesex	222,100	220,300 99
	Monmouth	199,500	197,300 99
	Morris	147,900	146,800 99
	Ocean	165,600	164,100 99
	Passaic	164,400	162,500 99
	Somerset	77,100	76,300 99
	Sussex	43,800	43,100 98
	Union	186,600	185,000 99



Net Weekly Circulation	State County	Total Households	TV Households Households %
<b>NEW YORK</b>			
<b>50% &amp; Over</b>	Bronx	437,500	430,600 98
	Dutchess	89,100	87,400 98
	Kings	879,000	863,400 98
	Nassau	448,200	445,700 99
	Orange	94,500	92,700 98
	Putnam	28,400	28,000 98
	Queens	757,100	749,200 99
	Richmond	132,500	131,200 99
	Rockland	87,200	85,900 99
	Suffolk	430,100	425,900 99
	Sullivan	26,300	25,500 97
	Westchester	321,700	317,900 99
<b>PENNSYLVANIA</b>			
	Pike	9,100	8,800 97
<b>ALABAMA</b>			
<b>Between 25-49%</b>	Calhoun	44,500	44,200 99
<b>CONNECTICUT</b>			
	Fairfield	296,700	293,200 99
	Litchfield	61,300	60,200 98
	New Haven	286,100	282,300 99
<b>FLORIDA</b>			
	Martin	37,400	36,900 99
<b>IOWA</b>			
	Dickinson	6,600	6,500 98
<b>INDIANA</b>			
	Ohio	2,000	2,000 100
<b>KANSAS</b>			
	Clay	3,900	3,800 97
<b>LOUISIANA</b>			
	Morehouse	12,800	12,600 98
<b>MASSACHUSETTS</b>			
	Berkshire	54,900	53,900 98
(Continued on page A-777)			
<b>Station Totals</b>		<b>33,046,900</b>	<b>32,586,900 99</b>
<b>Net Weekly Circulation (1988)</b>			<b>8,212,400</b>
<b>Average Daily Circulation (1988)</b>			<b>3,001,000</b>

# New York—New York-Paterson, New Jersey

**WXTV**

Ch. 41

**Network Service:** Univision.

**Licensee:** Spanish International Communications Corp., 330 Madison Ave., New York, NY 10017.

**Studio:** 24 Meadowlands Pkwy., Secaucus, NJ 07094.

**Telephone:** 201-348-4141.

**Technical Facilities:** Channel No. 41 (632-638 MHz). Authorized power: 3240-kw max. & 2140-kw horizontal visual, 324-kw max. & 214-kw horizontal aural. Antenna: 1660-ft. above av. terrain, 1729-ft. above ground, 1741-ft. above sea level.

Latitude 40° 42' 43"  
Longitude 74° 00' 49"

**Transmitter:** World Trade Center, New York.

**Satellite Earth Stations:** Transmit/receive Scientific-Atlanta, 10-meter; Scientific-Atlanta, 4.6-meter.

**News Service:** UPI.

**Ownership:** Univision Holdings Inc., 100%. See Group Ownership of Television Stations.

**Began Operation:** August 4, 1968. Merger of Trans-Tel Corp. with Spanish International Communications approved by FCC Dec. 26, 1972. Sale of Spanish International to Hallmark Cards approved by FCC June 12, 1987.

**Represented (sales):** Univision.

**Represented (engineering):** Jules Cohen & Associates, P.C.

**Personnel:**

- EMILIO NICOLAS, general manager.
- EILEEN MARTINEZ HOLMES, vice president & general sales manager.
- ROSITA PERU, vice president, programming.
- KARMEN RECCIO, station manager.

**Highest 30 Sec. Rate:** \$600.

**City of License:** Paterson, NJ. ADI: New York. Rank: 1.

Total Households: © MSI Consumer Market Data as of 1/1/88. TV Homes, TV% and Circulation © 1988 Arbitron. County coverage based on Arbitron study.



Net Weekly Circulation	State County	Total Households	TV Households	% Households
<b>NEW JERSEY</b>				
<b>Between 5-24%</b>	Hudson	214,500	211,700	99
	Passaic	164,400	162,500	99
<b>NEW YORK</b>				
	Bronx	437,500	430,600	98
	Kings	879,000	863,400	98
	Queens	757,100	749,200	99
<b>Station Totals</b>		<b>2,452,500</b>	<b>2,417,400</b>	<b>99</b>
<b>Net Weekly Circulation (1988)</b>			<b>242,400</b>	
<b>Average Daily Circulation (1988)</b>			<b>142,900</b>	

# New York—Plattsburgh

**WPTZ**

Ch. 5

**Network Service:** NBC.

**Licensee:** Heritage Media.

**Studio:** Old Moffitt Rd., Plattsburgh, NY 12901.

**Mailing Address:** Box 249, Old Moffitt Rd., Plattsburgh, NY 12901.

**Telephones:** 518-561-5555; 802-862-8817.

**Technical Facilities:** Channel No. 5 (76-82 MHz). Authorized power: 25.1-kw visual, 4.27-kw aural. Antenna: 1990-ft. above av. terrain, 977-ft. above ground, 3052-ft. above sea level.

Latitude 44° 34' 26"  
Longitude 73° 40' 29"

**Transmitter:** Terry Mountain.

**Multichannel TV Sound:** Stereo only.

**Satellite Earth Station:** ADM, 6.1-meter; Scientific-Atlanta receivers.

**News Service:** AP.

**Ownership:** Heritage Media Corp., 100%. See Group Ownership of Television Stations.

**Began Operation:** December 8, 1954. Merger of Rollins Communications with Heritage Communications approved by FCC Feb. 9, 1987 (*Television Digest*, Vol. 26:20, 23). Sale to Rollins Communications by Carl F. Stohn group approved March 28, 1956 by FCC (Vol. 12:7, 13).

**Represented (sales):** Petry Television Inc.; Radio-Television Representatives Ltd. (Canada).

**Represented (legal):** Pepper & Corazzini; Sidley & Austin.

**Personnel:**

- CARL LEAHY, president & general manager.
- JOE KRONE, operations manager.
- BRUCE GRINDLE, general sales manager.
- TOM BRADSHAW, chief engineer.
- SARAH MARTIN, local sales manager.
- ROB MICHALAK, news director.
- BRUCE CARLIN, promotion director.

**Highest One Hour Rate:** \$4000.

**Highest 30 Sec. Rate:** \$1400.

**NETWORK BASE HOURLY RATE:** \$1400.

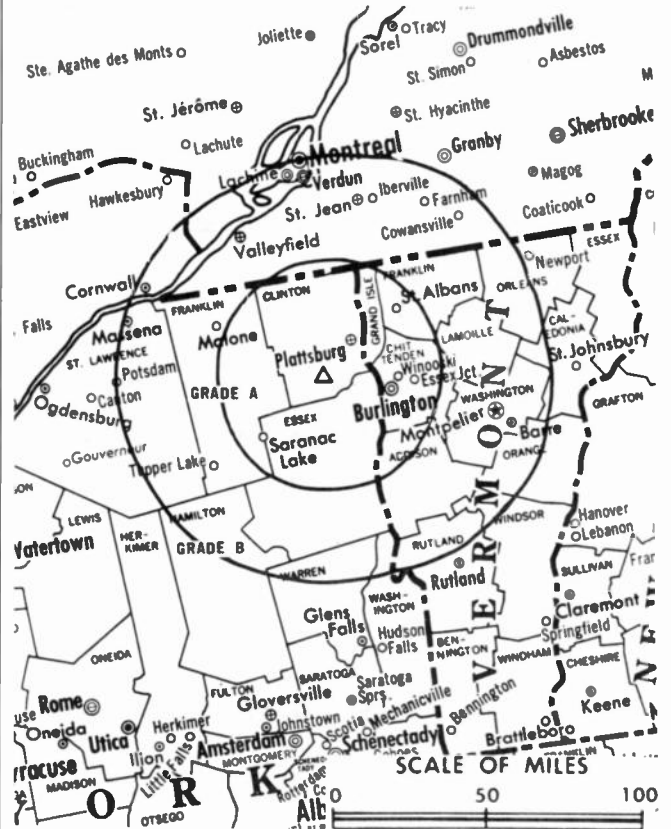
**Station also received in Canadian markets.**

**BBM Weekly Reach (Spring 1988):** 1,101,000.

**City of License:** North Pole. **ADI:** Burlington, VT-Plattsburgh, NY. **Rank:** 96.

Total Households: © MSI Consumer Market Data as of 1/1/88. TV Homes, TV% and Circulation © 1988 Arbitron. County coverage based on Arbitron study.

Net Weekly Circulation	State County	Total Households	TV Households	%
<b>50% &amp; Over</b>	<b>NEW YORK</b>			
	Clinton	26,800	26,500	99
	Essex	14,200	13,900	98
	Franklin	16,100	15,700	98



WPTZ BMPCT-2080 Granted 8/26/54 © American Map Corp., 14244

Net Weekly Circulation	State County	Total Households	TV Households	%
<b>50% &amp; Over</b>	<b>VERMONT</b>			
	Addison	11,000	10,700	97
	Chittenden	44,900	44,200	98
	Franklin	13,000	12,900	99
	Grand Isle	1,700	1,700	100
	Orleans	8,900	8,800	99
	Rutland	23,100	22,500	98
Washington	20,400	20,000	98	
<b>Between 25-49%</b>	<b>NEW YORK</b>			
	St Lawrence	38,600	37,900	98
<b>Between 5-24%</b>	<b>VERMONT</b>			
	Lamoille	6,900	6,800	99
<b>Between 5-24%</b>	<b>NEW HAMPSHIRE</b>			
	Coos	13,100	12,900	98
	<b>NEW YORK</b>			
	Hamilton	2,000	1,900	95
	Warren	20,700	20,200	98
<b>Between 5-24%</b>	<b>VERMONT</b>			
	Essex	2,500	2,500	100
	Orange	9,100	8,900	98
<b>Station Totals</b>		<b>273,000</b>	<b>268,000</b>	<b>98</b>
<b>Net Weekly Circulation (1988)</b>			<b>173,300</b>	
<b>Average Daily Circulation (1988)</b>			<b>109,700</b>	



# New York—Poughkeepsie

**WTBY**

**Ch. 54**

**Network Service:** Trinity Bcstg. Network.

**Grantee:** Trinity Bcstg. of New York Inc., Box 534, Fishkill, NY 12524.

**Studio:** Rte. 9, Merritt Rd., Fishkill.

**Mailing Address:** Box 534, Fishkill, NY 12524.

**Telephone:** 914-896-4610.

**Technical Facilities:** Channel No. 54 (710-716 MHz). Authorized power: 5000-kw max. & 1860-kw horizontal visual, 250-kw max. & 93-kw horizontal aural. Antenna: 1610-ft. above av. terrain, 894-ft. above ground, 1994-ft. above sea level.

Latitude	41°	43'	09"
Longitude	73°	59'	47"

**Transmitter:** Illinois Mtn., 4-mi. W of Poughkeepsie, near Highland.

**Satellite Earth Station:** Scientific-Atlanta, 7-meter C-band; Scientific-Atlanta receivers.

**Ownership:** Trinity Broadcasting Network Inc. See Group Ownership of Television Stations.

**Began Operation:** April 19, 1981. Sale to present owner by Family Television Inc. approved by FCC June 2, 1982.

**Represented (legal):** May & Dunne.

**Personnel:**

- CAMPBELL K. THOMPSON, vice president & station manager.
- GRACE CEPHAS, director, community affairs.
- JOHN SHUPP, chief engineer.

**Highest One Hour Rate:** \$750.



**Highest 30 Sec. Rate:** \$95.

**Arbitron Data:** Not Available

**City of License:** Poughkeepsie. **ADI:** New York. **Rank:** 1.

# New York—Riverhead

**WLIG**

Ch. 55

**Network Service:** None, independent.

**Licensee:** WLIG-TV Inc., 300 Crossways Park Dr., Woodbury, NY 11797.

**Studio:** 315 Wading River Hollow Rd., Ridge, NY 11961.

**Mailing Address:** Box 272, 300 Crossways Park Dr., Woodbury, NY 11797.

**Telephone:** 516-364-1500.

**Fax:** 516-364-0546.

**Technical Facilities:** Channel No. 55 (716-722 MHz). Authorized power: 5000-kw max. & 474-kw horizontal visual, 500-kw max. & 47.40-kw horizontal aural. Antenna: 700-ft. above av. terrain, 600-ft. above ground, 600-ft. above sea level.

Latitude 40° 53' 50"  
Longitude 72° 54' 53"

**Transmitter:** N of Middle County Rd., near Ridge.

**Satellite Earth Stations:** Vertex, 4.8-meter C-band; RCA Ku-band.

**News Service:** AP.

**Ownership:** Michael C. Pascucci, pres., 0.68%; John A. Danzi, v.p., 2.82%; Michael C. Pascucci & Jocelyn Pascucci Trust, 69.3%; Gary L. Levine, secy.-treas., 2.82%; Marie Elaine Lombardo, 6.28%; Ralph A. Pascucci, 6.28%; 4 others with 2.82% each.

**Began Operation:** April 28, 1985.

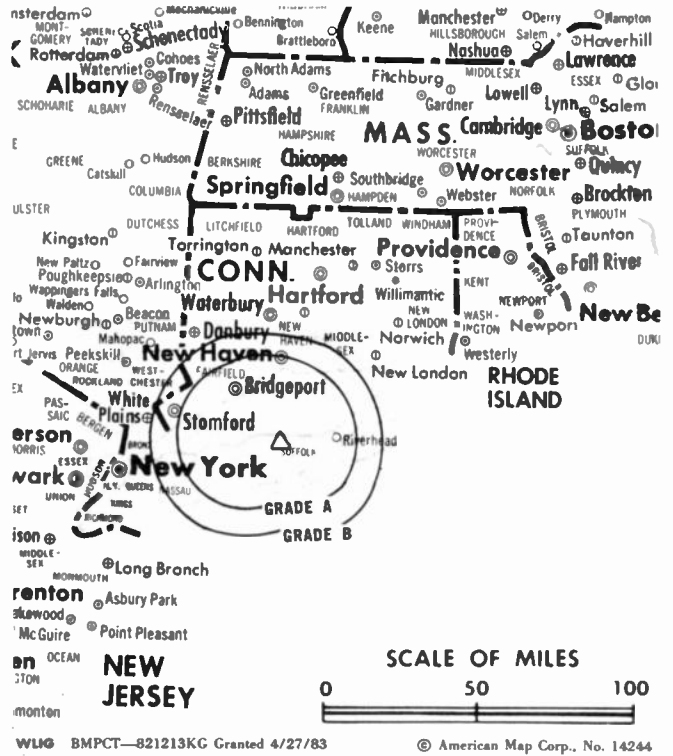
**Represented (legal):** Gammon & Grange.

**Personnel:**

MARVIN R. CHAUVIN, vice president & general manager.  
DEAN PHELPS, sales manager.  
BRUCE KLEIN, program/promotion director.  
NORMAN WRIGHT, chief engineer.  
DREW SCOTT, news director.

**Highest One Hour Rate:** \$2500.

**Highest 30 Sec. Rate:** \$400.



**City of License:** Riverhead. **ADI:** New York. **Rank:** 1.

Total Households: © MSI Consumer Market Data as of 1/1/88. TV Homes, TV% and Circulation © 1988 Arbitron. County coverage based on Arbitron study.

Net Weekly Circulation	State County	Total Households	TV Households	%
<b>NEW YORK</b>				
Between 5-24%	Suffolk	430,100	425,900	99
<b>Station Totals</b>		<b>430,100</b>	<b>425,900</b>	<b>99</b>
<b>Net Weekly Circulation (1988)</b>				<b>66,200</b>
<b>Average Daily Circulation (1988)</b>				<b>16,200</b>

# New York—Rochester

## WHEC-TV

Ch. 10

Network Service: CBS.

Licensee: Viacom Broadcasting Inc., 1211 Ave. of the Americas, New York, NY 10036.

Studio: 191 East Ave., Rochester, NY 14604.

Telephone: 716-546-5670. TWX: 510-253-3594.

Technical Facilities: Channel No. 10 (192-198 MHz). Authorized power: 316-kw visual, 39.8-kw aural. Antenna: 505-ft. above av. terrain, 346-ft. above ground, 1026-ft. above sea level.

Latitude 43° 08' 07"  
Longitude 77° 35' 02"

Transmitter: Pinnacle Hill.

Satellite Earth Stations: 5 in operation; M/A-Corn, Pinzone, Scientific-Atlanta receivers.

News Services: AP, CBS, CQI Sports Ticker, Sports News Satellite.

Ownership: Viacom Broadcasting. See Group Ownership of Television Stations.

Began Operation: November 1, 1953 as a time-share outlet on Ch. 10 with WVET-TV. It acquired WVET-TV's half of the channel and became a full time outlet following FCC approval of the transfer on Aug. 1, 1961 (Television Digest, Vol. 17:5, 7, 32). Sale to BENI by Gannett Co. approved by FCC June 7, 1979 (Vol. 18:20; 19:24). Sale to present owner approved Oct. 18, 1983.

Represented (sales): TeleRep Inc.; Target Broadcast Sales (Canada).

### Personnel:

- ARNOLD KLINSKY, vice president & general manager.
- ALAN CARTWRIGHT, general sales manager.
- STEVE ARVAN, local sales manager.
- HARRY REMBOLDT, national sales manager.
- JOHN WALSH, chief engineer.
- JOSEPH LaFORNARA, business manager.
- STEVE HAMMEL, news director.
- TERRY A. FAUTH, program director.
- JOHN DOYLE, promotion director.

Rates: Not available.

City of License: Rochester. ADI: Rochester, NY. Rank: 72.

Total Households: © MSI Consumer Market Data as of 1/1/88. TV Homes, TV% and Circulation © 1988 Arbitron. County coverage based on Arbitron study.

Net Weekly Circulation	State County	Total Households	TV Households	%
50% & Over	NEW YORK			
	Genesee	21,200	20,900	99
	Livingston	20,100	19,800	98
	Monroe	269,100	265,500	99
	Ontario	33,700	33,200	99



Net Weekly Circulation	State County	Total Households	TV Households	%
50% & Over	Orleans	14,200	13,900	98
	Wayne	31,600	31,100	98
	Wyoming	13,700	13,500	99
Between 25-49%	NEW YORK			
	Seneca	12,200	12,100	99
	Yates	8,700	8,500	98
Between 5-24%	NEW YORK			
	Allegany	18,100	17,600	97
	Cayuga	29,000	28,400	98
	Schuyler	6,500	6,300	97
	Steuben	37,600	36,800	98
	Tompkins	31,800	30,400	95
Station Totals		547,500	538,000	98
Net Weekly Circulation (1988)			365,700	
Average Daily Circulation (1988)			218,800	

# New York—Rochester

**WOKR**

Ch. 13

**Network Service:** ABC.

**Licensee:** WOKR Partners, 4225 W. Henrietta Rd., Box L, Rochester, NY 14623.

**Studio:** 4225 W. Henrietta Rd., Rochester.

**Mailing Address:** Box L, Rochester, NY 14623.

**Telephone:** 716-334-8700.

**Technical Facilities:** Channel No. 13 (210-216 MHz). Authorized power: 316-kw visual, 47.9-kw aural. Antenna: 500-ft. above av. terrain, 361-ft. above ground, 1027-ft. above sea level.

Latitude 43° 08' 07"  
Longitude 77° 35' 03"

**Transmitter:** Pinnacle Hill, Brighton.

**Satellite Earth Stations:** Andrew, 7.3-meter; Andrew, 4.5-meter; Simulsat, 7-meter.

**News Service:** AP.

**Ownership:** Gillett Communications Co., 100%. See Group Ownership of Television Stations.

**Began Operation:** September 15, 1962 as an interim operation owned equally by 8 applicants for Ch. 13. FCC granted application of Flower City TV Corp. Aug. 3, 1967 (*Television Digest*, Vol. 7:32). Flower City began operation after March 1, 1970. Sale to Post Corp. approved by FCC Aug. 15, 1977 (Vol. 17:16). Sale to present owner approved June 19, 1984.

**Represented (sales):** MMT Sales Inc.

**Represented (legal):** Pepper & Corazzini.

**Personnel:**

- VINCENT DeLUCA, general manager.
- KENT BECKWITH, general sales manager.
- DONALD J. LOY, program & creative services director.
- MARGARET CAMERA, controller.
- CLYDE PARKER, engineering manager.
- GERRY WALKER, director, public affairs.
- MIKE RINDO, news director.
- MARIANNE FOSCO, traffic manager.
- CRAIG D. HESLOR, production manager.

**Highest 30 Sec. Rate:** \$1100.

**NETWORK BASE HOURLY RATE:** \$950.

**City of License:** Rochester. ADI: Rochester, NY. Rank: 72.

Total Households: © MSI Consumer Market Data as of 1/1/88. TV Homes, TV% and Circulation © 1988 Arbitron. County coverage based on Arbitron study.



Net Weekly Circulation	State County	Total Households	TV Households	%
<b>50% &amp; Over</b>	<b>NEW YORK</b>			
	Genesee	21,200	20,900	99
	Livingston	20,100	19,800	98
	Monroe	269,100	265,500	99
	Ontario	33,700	33,200	99
	Wayne	31,600	31,100	98
<b>Between 25-49%</b>	<b>NEW YORK</b>			
	Orleans	14,200	13,900	98
	Seneca	12,200	12,100	99
	Wyoming	13,700	13,500	99
	Yates	8,700	8,500	98
<b>Between 5-24%</b>	<b>NEW YORK</b>			
	Allegany	18,100	17,600	97
	Cayuga	29,000	28,400	98
	Steuben	37,600	36,800	98
	Tompkins	31,800	30,400	95
<b>Station Totals</b>		<b>541,000</b>	<b>531,700</b>	<b>98</b>
<b>Net Weekly Circulation (1988)</b>			<b>355,600</b>	
<b>Average Daily Circulation (1988)</b>			<b>212,600</b>	

# New York—Rochester

## WROC-TV

Ch. 8

Network Service: NBC.

Licensee: WROC Associates/Television Stations Partners.

Studio: 201 Humboldt St., Rochester, NY 14610.

Telephone: 716-288-8400. TWX: 510-253-5407.

Technical Facilities: Channel No. 8 (180-186 MHz). Authorized power: 316-kw visual, 48.5-kw aural. Antenna: 505-ft. above av. terrain, 346-ft. above ground, 1026-ft. above sea level.

Latitude 43° 08' 07"  
Longitude 77° 35' 02"

Transmitter: Pinnacle Hill, Brighton.

Multichannel TV Sound: Stereo only.

Satellite Earth Stations: Harris, 6.1-meter C-band; Paracclipse, 3.8-meter C-band; DX Engineering, Harris receivers.

News Services: AP, NBC.

Ownership: Television Stations Partners, 100%. See Group Ownership of Television Stations.

Began Operation: June 11, 1949. Sale to present owners by Ziff Corp. approved by FCC Jan. 18, 1983 (Television Digest, Vol. 22:30). Sold to Ziff by Rust Craft Bcstg. March 22, 1979. FCC approved sale May 10, 1978 (Vol. 17:26, 27, 36, 38; 18:20, 31). Sale to Rust Craft Bcstg. by Veterans Bcstg. approved Feb. 10, 1965 (Vol. 4:39, 46; 5:7). Previous sale to Veterans Bcstg. by Transcontinent TV Corp. approved Nov. 15, 1961. Sale to Transcontinent by Stromberg-Carlson div. of General Dynamics Corp. approved by FCC July 18, 1956 (Vol. 12:24, 29).

Represented (sales): Petry Television Inc.

Represented (legal): Wiley, Rein & Fielding.

Represented (engineering): Jules Cohen & Associates, P.C.

### Personnel:

RALPH E. BECKER, president.  
THOMAS KENNEY, vice president & general manager.  
GEOFF PROUD, general sales manager.  
CAROL HOFFMAN, local sales manager.  
DAVID NOLAN, news director.  
ALICIA RODRIGUEZ, program manager.  
JOHN COON, chief engineer.  
JEFF ULRICH, promotion director.  
DAVID WAY, business manager.

Highest One Hour Rate: \$8000.

Highest 30 Sec. Rate: \$4600.

NETWORK BASE HOURLY RATE: \$1332.

City of License: Rochester. ADI: Rochester, NY. Rank: 72.

Total Households: © MSI Consumer Market Data as of 1/1/88. TV Homes, TV% and Circulation © 1988 Arbitron. County coverage based on Arbitron study.



Net Weekly Circulation	State County	Total Households	TV Households	Households %
<b>50% &amp; Over</b>	<b>NEW YORK</b>			
	Genesee	21,200	20,900	99
	Livingston	20,100	19,800	98
	Monroe	269,100	265,500	99
	Ontario	33,700	33,200	99
	Orleans	14,200	13,900	98
<b>Between 25-49%</b>	Wayne	31,600	31,100	98
	Wyoming	13,700	13,500	99
<b>Between 5-24%</b>	<b>NEW YORK</b>			
	Seneca	12,200	12,100	99
<b>Station Totals</b>	Yates	8,700	8,500	98
	<b>NEW YORK</b>			
	Allegany	18,100	17,600	97
	Cayuga	29,000	28,400	98
<b>Net Weekly Circulation (1988)</b>	Schuyler	6,500	6,300	97
	Steuben	37,600	36,800	98
<b>Average Daily Circulation (1988)</b>		<b>515,700</b>	<b>507,600</b>	<b>98</b>
				<b>362,000</b>
				<b>197,500</b>

# New York—Rochester

**WUHF**

**Ch. 31**

**Network Service:** Fox.

**Licensee:** Malrite TV of New York Inc., Euclid Ave. & E. 12th St., Statler Office Tower, Cleveland, OH 44115.

**Studio:** 360 East Ave., Rochester, NY 14604.

**Telephone:** 716-232-3700.

**Technical Facilities:** Channel No. 31 (572-578 MHz). Authorized power: 1200-kw max. & 910-kw horizontal visual, 151-kw max. & 182-kw horizontal aural. Antenna: 500-ft. above av. terrain, 345-ft. above ground, 1018-ft. above sea level.

Latitude 43° 08' 07.00"  
Longitude 77° 35' 02.50"

**Transmitter:** Pinnacle Hill, Rochester.

**Multichannel TV Sound:** Stereo only.

**Satellite Earth Stations:** MSC, 6-meter; Scientific-Atlanta, 3.6-meter Ku-band; Microdyne, M/A-Com receivers.

**News Service:** INN.

**Ownership:** Malrite Communications Group Inc., 100%. See Group Ownership of Television Stations.

**Began Operation:** January 27, 1980.

**Represented (sales):** Blair Television.

**Represented (engineering):** Evans Associates.

**Personnel:**

RICK RAMBALDO, vice president & general manager.  
DALE HARTNETT, program director.  
DON MORAN, local sales manager.  
ED GLASGOW, national sales manager.  
MICHAEL TAMME, chief engineer.  
BARB CONTI, promotion director.  
KITTY HOY, business manager.

**Rates:** Not available.

**City of License:** Rochester. **ADI:** Rochester, NY. **Rank:** 72.

Total Households: © MSI Consumer Market Data as of 1/1/88. TV Homes, TV% and Circulation © 1988 Arbitron. County coverage based on Arbitron study.

Net Weekly Circulation	State County	Total Households	TV Households	%
<b>NEW YORK</b>				
50% & Over	Livingston	20,100	19,800	98
	Monroe	269,100	265,500	99
	Wayne	31,600	31,100	98



Net Weekly Circulation	State County	Total Households	TV Households	%
<b>NEW YORK</b>				
Between 25-49%	Genesee	21,200	20,900	99
	Ontario	33,700	33,200	99
	Orleans	14,200	13,900	98
	Seneca	12,200	12,100	99
	Wyoming	13,700	13,500	99
<b>NEW YORK</b>				
Between 5-24%	Allegany	18,100	17,600	97
	Cayuga	29,000	28,400	98
	Steuben	37,600	36,800	98
	Yates	8,700	8,500	98
<b>Station Totals</b>		<b>509,200</b>	<b>501,300</b>	<b>98</b>
<b>Net Weekly Circulation (1988)</b>				<b>251,000</b>
<b>Average Daily Circulation (1988)</b>				<b>103,800</b>

# New York—Smithtown

**WHSI**

**Ch. 67**

(Satellite of WHSE, New York-Newark)

**Network Service:** Home Shopping Network.

**Licensee:** Silver King Broadcasting of New Jersey.

**Studio:** See WHSE, New York-Newark.

**Telephone:** 516-360-0771.

**Technical Facilities:** Channel No. 67 (788-794 MHz). Authorized power: 2630-kw max. visual, 263.2-kw max. aural. Antenna: 720-ft. above av. terrain, 656-ft. above ground, 798-ft. above sea level.

Latitude	40°	53'	.23''
Longitude	72°	57'	13''

**Transmitter:** 666 Middle Country Rd., Middle Island, NY 11953.

**Ownership:** Silver King Broadcasting Inc., 100%. See Group Ownership of Television Stations.

**Began Operation:** November 18, 1973. Left air June 20, 1975. Resumed operation Dec. 15, 1979. Began subscription TV operation Jan. 11, 1980. Sale to Wometco Enterprises Inc. approved by FCC Nov. 18, 1980. Transfer of control to WBC Bcstg. approved April 16, 1984. Resumed full-time commercial operation June 1, 1985. Sale to present owner approved by FCC Sept. 16, 1986 (*Television Digest*, Vol. 26:32).

**Represented (legal):** Dow, Lohnes & Albertson.

**Personnel:**

See WHSE, New York-Newark



**Highest 30 Sec. Rate:** \$300.

**Arbitron Data:** Not available.

**City of License:** Smithtown. **ADI:** New York. **Rank:** 1.

# New York—Syracuse

**WIXT**

Ch. 9

Network Service: ABC.

Licensee: WIXT-TV Inc., 5904 Bridge St., Box 699, East Syracuse, NY 13057.

Studio: 5904 Bridge St., East Syracuse, NY 13057.

Telephone: 315-446-4780. TWX: 710-541-0565.

Technical Facilities: Channel No. 9 (186-192 MHz). Authorized power: 79.6-kw visual, 11.8-kw aural. Antenna: Directional, 1520-ft. above av. terrain, 964-ft. above ground, 2549-ft. above sea level.

Latitude 43° 03' 21"  
Longitude 76° 03' 55"

Transmitter: Atop Mt. Sevier, Pompey, Onondaga County.

Satellite Earth Stations: Andrew, 7.3-meter C-band; Andrew, 4.5-meter C-band; Comtech, 3.8-meter C-band; Prodelin, 5.0-meter C-band; Avantek, Microdyne receivers.

News Services: AP, UPI.

Ownership: Ackerley Communications Inc. See Group Ownership of Television Stations.

Began Operation: September 9, 1962 as a joint operation by ten applicants for the channel. Assignment of CP granted by FCC to a merger of five applicants, May 24, 1968. Transfer of control from other applicants to Outlet Co. approved by FCC July 19, 1972 (Television Digest, Vol. 11:20; 12:30). Sale to Coca Cola Bottling Co., Larry H. Israel, et al., approved by FCC Nov. 15, 1977 (Vol. 17:24, 36; 18:2). Sale to present owners approved April 16, 1982 (Vol. 22:7).

Represented (sales): Blair Television.

Represented (legal): Rubin, Winston & Oiercks.

Represented (engineering): Jules Cohen & Associates, P.C.

**Personnel:**

STEPHEN KRONQUEST, general manager.  
OAVIO KRAUSE, general sales manager.  
JOHN KING, chief engineer.  
SHERRY POTTER, operations manager.  
JEFF SCHEIOECKER, news director.

Highest 30 Sec. Rate: \$2000.

NETWORK BASE HOURLY RATE: \$925.

City of License: Syracuse. ADI: Syracuse. Rank: 67.

Total Households: © MSI Consumer Market Data as of 1/1/88. TV Homes, TV% and Circulation © 1988 Arbitron. County coverage based on Arbitron study.

Net Weekly Circulation	State County	Total Households	TV Households	%
<b>50% &amp; Over</b>	<b>NEW YORK</b>			
	Cayuga	29,000	28,400	98
	Chenango	18,700	18,300	98
	Cortland	16,800	16,500	98



Net Weekly Circulation	State County	Total Households	TV Households	%
<b>50% &amp; Over</b>	<b>NEW YORK</b>			
	Madison	22,700	22,400	98
	Oneida West	34,500	34,000	99
	Onondaga	173,900	171,700	99
	Oswego	41,900	41,300	99
	St Lawrence	38,600	37,900	98
	Seneca	12,200	12,100	99
	Tompkins	31,800	30,400	95
Yates	8,700	8,500	98	
<b>Between 25-49%</b>	<b>NEW YORK</b>			
	Delaware	17,400	16,800	97
	Franklin	16,100	15,700	98
	Ontario	33,700	33,200	99
	Otsego	22,100	21,500	97
	Schuyler	6,500	6,300	97
Wayne	31,600	31,100	98	
<b>Between 5-24%</b>	<b>NEW YORK</b>			
	Hamilton	2,000	1,900	95
	Herkimer	24,900	24,500	98
	Jefferson	33,400	32,900	99
	Lewis	8,800	8,600	98
	Oneida East	57,100	56,200	99
Steuben	37,600	36,800	98	
<b>Station Totals</b>		<b>720,000</b>	<b>707,000</b>	<b>98</b>
<b>Net Weekly Circulation (1988)</b>			<b>415,300</b>	
<b>Average Daily Circulation (1988)</b>			<b>230,900</b>	



# New York—Syracuse

## WSTM-TV

Ch. 3

Network Service: NBC.

Licensee: WSTM-TV Ltd. Partnership, 1030 James St., Syracuse, NY 13203.

Studio: 1030 James St., Syracuse, NY 13203.

Telephone: 315-474-5000. TWX: 710-541-0428.

Technical Facilities: Channel No. 3 (60-66 MHz). Authorized power: 100-kw visual, 20-kw aural. Antenna: 1000-ft. above av. terrain, 594-ft. above ground, 2037-ft. above sea level.

Latitude 42° 56' 40"  
Longitude 76° 07' 08"

Transmitter: Sentinel Heights.

Multichannel TV Sound: Stereo only.

Satellite Earth Stations: Comtech, 3.5-meter C-band; Harris, 3.3-meter Ku-band; Harris, 6-meter Ku-band; 2 Zenith, 3-meter C-band; RCA Americom, 3.3-meter Ku-band.

News Services: AP, Group W Newsfeed, NBC.

Ownership: SJL of New York Inc., gen. partner; WSTM Investment Corp., ltd. partner. See SJL Broadcast Management in Group Ownership of Television Stations.

Begin Operation: February 15, 1950. Sale to Times Mirror Co. by Newhouse Bcstg. Corp. approved by FCC March 27, 1980 (Television Digest, Vol. 18:50; 19:19). Sale to present owner approved April 17, 1986 (Vol. 26:17).

Represented (sales): Harrington, Righter & Parsons Inc.

Represented (legal): Hogan & Hartson.

### Personnel:

GEORGE D. LILLY, chairman.  
RONALD W. PHILIPS, president & general manager.  
WILLIAM P. McMANUS, general sales manager.  
CHARLES BIVINS JR., program director.  
NANCY De MARTINO, creative services director.  
JOE KIRIK, news director.  
JOHN MERRILL, chief engineer.  
THERESA J. WESTON, controller.

Rates: Not available.

City of License: Syracuse. ADI: Syracuse. Rank: 67.

Total Households: © MSI Consumer Market Data as of 1/1/88. TV Homes, TV% and Circulation © 1988 Arbitron. County coverage based on Arbitron study.

Net Weekly Circulation	State County	Total Households	TV Households	Households %
<b>NEW YORK</b>				
<b>50% &amp; Over</b>	Cayuga	29,000	28,400	98
	Chenango	18,700	18,300	98
	Cortland	16,800	16,500	98
	Jefferson	33,400	32,900	99
	Lewis	8,800	8,600	98
	Madison	22,700	22,400	98



Net Weekly Circulation	State County	Total Households	TV Households	Households %
<b>50% &amp; Over</b>	Oneida West	34,500	34,000	99
	Onondaga	173,900	171,700	99
	Oswego	41,900	41,300	99
	Seneca	12,200	12,100	99
	Tompkins	31,800	30,400	95
	Yates	8,700	8,500	98
<b>NEW YORK</b>				
<b>Between 25-49%</b>	Hamilton	2,000	1,900	95
	Ontario	33,700	33,200	99
	Schuyler	6,500	6,300	97
	Wayne	31,600	31,100	98
<b>NEW YORK</b>				
<b>Between 5-24%</b>	Chemung	34,300	33,600	98
	Delaware	17,400	16,800	97
	Herkimer	24,900	24,500	98
	Oneida East	57,100	56,200	99
	Otsego	22,100	21,500	97
	St Lawrence	38,600	37,900	98
	Steuben	37,600	36,800	98
	Tioga	19,000	18,700	98
<b>Station Totals</b>		<b>757,200</b>	<b>743,600</b>	<b>98</b>
<b>Net Weekly Circulation (1988)</b>			<b>407,100</b>	
<b>Average Daily Circulation (1988)</b>			<b>234,000</b>	

# New York—Syracuse

**WSYT**

Ch. 68

**Network Service:** Fox.

**Licensee:** Thomas J. Flatley, 50 Braintree Hill Office Park, Braintree, MA 02184.

**Studio:** 1000 James St., Syracuse, NY 13203-2704.

**Telephone:** 315-472-6800. TWX: 710-541-0063.

**Telex:** 315-471-8889.

**Technical Facilities:** Channel No. 68 (794-800 MHz). Authorized power: 1000-kw max. visual, 100-kw max. aural. Antenna: 1461-ft. above av. terrain, 1019-ft. above ground, 2649-ft. above sea level.

Latitude 42° 52' 50"  
Longitude 76° 11' 59"

**Transmitter:** Barker St., Otisco Twp.

**Multichannel TV Sound:** Stereo and separate audio program.

**Satellite Earth Stations:** Scientific-Atlanta, 7-meter C-band; Scientific-Atlanta, 3.2-meter C-band; Scientific-Atlanta, 4.5-meter Ku-band; Microdyne, Scientific-Atlanta, DX Antenna receivers.

**Ownership:** Thomas J. Flatley, 100%. See Group Ownership of Television Stations.

**Began Operation:** February 15, 1986. Operated part-time until April 5, 1987.

**Represented (sales):** Seltel Inc.

**Represented (legal):** Sutherland, Asbill & Brennan.

**Represented (engineering):** Jules Cohen & Associates, P.C.

**Personnel:**

- VINCENT V. ARMINIO, general manager.
- ROBERT JORDAN, operations manager.
- WILLIAM J. HOCTOR, chief engineer.
- RICK HERRMANN, program & promotion director.
- MICHELE STONE, business manager.

**City of License:** Syracuse. ADI: Syracuse. Rank: 67.

Total Households: © MSI Consumer Market Data as of 1/1/88. TV Homes, TV% and Circulation © 1988 Arbitron. County coverage based on Arbitron study.

Net Weekly Circulation	State County	Total Households	TV Households	%
<b>50% &amp; Over</b>	<b>NEW YORK</b> Onondaga	173,900	171,700	99



WSYT BMPCT-860218KO Granted 3/5/86 © American Map Corp., No. 14244

Net Weekly Circulation	State County	Total Households	TV Households	%
<b>Between 25-49%</b>	<b>NEW YORK</b> Cayuga	29,000	28,400	98
	Cortland	16,800	16,500	98
	Oswego	41,900	41,300	99
<b>Between 5-24%</b>	<b>NEW YORK</b> Chenango	18,700	18,300	98
	Madison	22,700	22,400	98
	Oneida West	34,500	34,000	99
	Schuyler	6,500	6,300	97
	Seneca	12,200	12,100	99
	Yates	8,700	8,500	98
<b>Station Totals</b>		<b>364,900</b>	<b>359,500</b>	<b>99</b>
<b>Net Weekly Circulation (1988)</b>			<b>141,800</b>	
<b>Average Daily Circulation (1988)</b>			<b>56,400</b>	

# New York—Syracuse

**WTVH**

Ch. 5

**Network Service:** CBS.

**Licensee:** Meredith Corp., 980 James St., Syracuse, NY 13203.

**Studio:** 980 James St., Syracuse, NY 13203.

**Telephone:** 315-425-5555. TWX: 710-541-0443.

**Technical Facilities:** Channel No. 5 (76-82 MHz). Authorized power: 100-kw visual, 20-kw aural. Antenna: 950-ft. above av. terrain, 556-ft. above ground, 1914-ft. above sea level.

Latitude 42° 57' 19"  
Longitude 76° 06' 34"

**Transmitter:** 3791 Sentinel Heights Rd., 0.32-mi. E & 0.34-mi. N of Sentinel Heights & Jim Bull Rds.

**Satellite Earth Stations:** Antenna Technology, 7-meter C-band; Scientific-Atlanta, 7-meter C-band; Scientific-Atlanta, 4.6-meter C-band; Vertex, 4.6-meter Ku-band; Simulcast receivers.

**News Services:** AP, UPI.

**Ownership:** Meredith Corp. See Group Ownership of Television Stations.

**Began Operation:** December 1, 1948.

**Represented (sales):** MMT Sales Inc.

**Represented (legal):** Haley, Bader & Potts.

**Represented (engineering):** A. D. Ring & Associates, P.C.

**Personnel:**

- CATHY CREANY, vice president & general manager.
- MICHAEL COLLINS, general sales manager.
- JOSEPH SALIBRA, local sales manager.
- MARK ROBERTS, national sales manager.
- LOUIS DENNIG, program manager.
- DALE BOOTH, operations director.
- GRAHAM ROBERTSON, news director.
- EDWARD D. LEWIS, director of engineering.
- DAVE OETJEN, promotion director.
- ROBERT DIETZ, business manager.

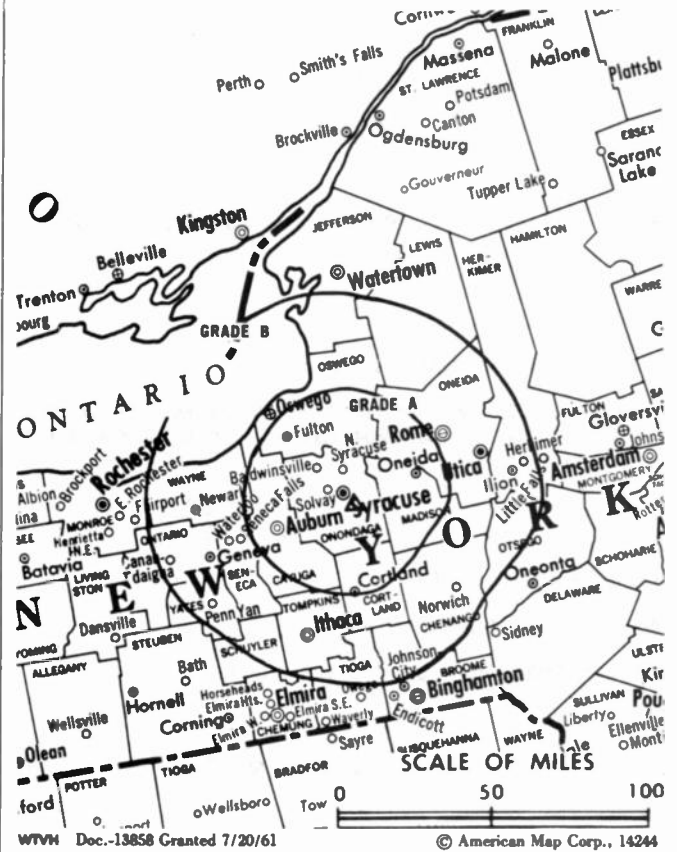
**Highest One Hour Rate:** \$18,000.

**Highest 30 Sec. Rate:** \$1500.

**City of License:** Syracuse. ADI: Syracuse. Rank: 67.

Total Households: © MSI Consumer Market Data as of 1/1/88. TV Homes, TV% and Circulation © 1988 Arbitron. County coverage based on Arbitron study.

Net Weekly Circulation	State County	Total Households	TV Households	%
<b>50% &amp; Over</b>	<b>NEW YORK</b>			
	Cayuga	29,000	28,400	98
	Cortland	16,800	16,500	98
	Herkimer	24,900	24,500	98
	Madison	22,700	22,400	98



Net Weekly Circulation	State County	Total Households	TV Households	%
<b>50% &amp; Over</b>	<b>NEW YORK</b>			
	Oneida East	57,100	56,200	99
	Oneida West	34,500	34,000	99
	Onondaga	173,900	171,700	99
	Oswego	41,900	41,300	99
	Seneca	12,200	12,100	99
	Tompkins	31,800	30,400	95
	Yates	8,700	8,500	98
	<b>Between 25-49%</b>	<b>NEW YORK</b>		
Chenango		18,700	18,300	98
Lewis		8,800	8,600	98
Ontario		33,700	33,200	99
Schuyler		6,500	6,300	97
<b>Between 5-24%</b>	<b>NEW YORK</b>			
	Delaware	17,400	16,800	97
	Hamilton	2,000	1,900	95
	Jefferson	33,400	32,900	99
	Otsego	22,100	21,500	97
<b>Station Totals</b>		<b>665,300</b>	<b>653,400</b>	<b>98</b>
	<b>Net Weekly Circulation (1988)</b>			<b>434,700</b>
	<b>Average Daily Circulation (1988)</b>			<b>249,800</b>

# New York—Utica

**WKTV**

**Ch. 2**

**Network Service:** NBC.

**Licensee:** Harron Communications Corp., Smith Hill Rd., Utica, NY 13502.

**Studio:** Smith Hill Rd., Utica, NY 13503.

**Mailing Address:** Box 2, Utica, NY 13503.

**Telephone:** 315-733-0404. **TWX:** 315-797-1832.

**Technical Facilities:** Channel No. 2 (54-60 MHz). Authorized power: 34.7-kw visual, 6.9-kw aural. Antenna: Directional, 1380-ft. above av. terrain, 1065-ft. above ground, 2381-ft. above sea level.

Latitude 43° 06' 09"  
Longitude 74° 56' 27"

**Transmitter:** Near Middleville, NY.

**Multichannel TV Sound:** Stereo only.

**Satellite Earth Station:** Harris, 6-meter; Harris receivers.

**News Service:** AP.

**Ownership:** Harron Communications Corp. See Group Ownership of Television Stations.

**Began Operation:** December 1, 1949. Sale to present owners by Kallet Theatres principals approved by FCC Dec. 30, 1958 (*Television Digest*, Vol. 14:45, 46, 49; 15:1).

**Represented (sales):** Katz Television.

**Represented (legal):** Hogan & Hartson.

**Represented (engineering):** A. D. Ring & Associates, P.C.

**Personnel:**

PAUL F. HARRON, president.  
SHELDON STORRIER, senior vice president & general manager.  
SID PERRY, local sales manager.  
DANIEL GERMAN, program & operations director.  
MERV AINSWORTH, chief engineer.  
JACK DURANT, news director.  
FRANK KIPERS, business manager.

**Highest 30 Sec. Rate:** \$1000.

**NETWORK BASE HOURLY RATE:** \$912.

**City of License:** Utica. **ADI:** Utica. **Rank:** 158.

Total Households: © MSI Consumer Market Data as of 1/1/88. TV Homes, TV% and Circulation © 1988 Arbitron. County coverage based on Arbitron study.



WKTV BMPCT-5218 Granted 11/10/58

Net Weekly Circulation	State County	Total Households	TV Households	%
<b>50% &amp; Over</b>	<b>NEW YORK</b>			
	Herkimer	24,900	24,500	98
	Oneida East	57,100	56,200	99
	Oneida West	34,500	34,000	99
	Otsego	22,100	21,500	97
<b>Between 25-49%</b>	<b>NEW YORK</b>			
	Hamilton	2,000	1,900	95
	Lewis	8,800	8,600	98
	Schoharie	11,000	10,700	97
<b>Between 5-24%</b>	<b>NEW YORK</b>			
	Chenango	18,700	18,300	98
	Delaware	17,400	16,800	97
	Fulton	21,600	21,200	98
	Madison	22,700	22,400	98
	Montgomery	20,400	20,000	98
	Oswego	41,900	41,300	99
<b>Station Totals</b>		<b>303,100</b>	<b>297,400</b>	<b>98</b>
<b>Net Weekly Circulation (1988)</b>			<b>142,400</b>	
<b>Average Daily Circulation (1988)</b>			<b>88,500</b>	

# New York—Utica

**WTUV**

**Ch. 33**

**Network Service:** Fox.

**Licensee:** Mohawk Valley Bcstg. Inc.

**Studio:** Greenfield Rd., Rome, NY 13440.

**Telephone:** 315-337-3300.

**Technical Facilities:** Channel No. 33 (584-590 MHz). Authorized power: 42.5-kw max. visual, 4.25-kw max. aural. Antenna: 647-ft. above av. terrain, 175-ft. above ground, 1550-ft. above sea level.

Latitude 43° 02' 14"  
Longitude 75° 26' 40"

**Transmitter:** Prospect Hill, Skyline Dr., Kirkland.

**Satellite Earth Stations:** Paracclipse, 5-meter Ku & C-band; RCA Americom, 5-meter Ku & C-band; Paracclipse, 3.6-meter C-band; M/A-Com, 3.6-meter Ku-band; Chaparral, M/A-Com receivers.

**News Service:** INN.

**Ownership:** Craig L. Fox, 37.5%; Kevin O'Kane, 37.5%; John F. Bunkfeldt, 25.0%. See Craig Fox Group in Group Ownership of TV Stations.

**Began Operation:** December 9, 1986.

**Represented (sales):** Mutual Telesales Inc.

**Represented (legal):** James L. Oyster.

**Personnel:**

KEVIN O'KANE, president & general manager.  
CRAIG FOX, vice president.  
JOHN AMADO, general sales manager.

**Highest One Hour Rate:** \$300.

**Highest 30 Sec. Rate:** \$75.

**City of License:** Utica. **ADI:** Utica. **Rank:** 158.

Total Households: © MSI Consumer Market Data as of 1/1/88. TV Homes, TV% and Circulation © 1988 Arbitron. County coverage based on Arbitron study.



Net Weekly Circulation	State County	Total Households	TV Households	%
<b>NEW YORK</b>				
<b>Between 5-24%</b>	Herkimer	24,900	24,500	98
	Madison	22,700	22,400	98
	Oneida East	57,100	56,200	99
	Oneida West	34,500	34,000	99
<b>Station Totals</b>		<b>139,200</b>	<b>137,100</b>	<b>98</b>
<b>Net Weekly Circulation (1988)</b>			<b>20,300</b>	
<b>Average Daily Circulation (1988)</b>			<b>5,600</b>	

# New York—Utica-Rome

**WUTR**

Ch. 20

**Network Service:** ABC.

**Licensee:** Roy H. Park Bcstg. of Utica-Rome Inc., Box 20, Utica, NY 13503.

**Studio:** Smith Hill Rd., Utica, NY 13502.

**Mailing Address:** Box 20, Utica, NY 13503.

**Telephone:** 315-797-5220.

**Technical Facilities:** Channel No. 20 (506-512 MHz). Authorized power: 1156-kw max. & 748-kw horizontal visual, 115.6-kw max. & 74.8-kw horizontal aural. Antenna: 798-ft. above av. terrain, 427-ft. above ground, 1643-ft. above sea level.

Latitude 43° 08' 43"  
Longitude 75° 10' 35"

**Transmitter:** Atop Smith Hill, approx. 2-mi. NE of Utica city limits.

**Satellite Earth Stations:** Andrew, 4.5-meter C-band; United Satellite Systems, 5.0-meter C-band; Avantek, Scientific-Atlanta receivers.

**News Service:** AP.

**Ownership:** Park Communications Inc. See Group Ownership of Television Stations.

**Began Operation:** February 28, 1970.

**Represented (sales):** Blair Television.

**Represented (legal):** Wiley, Rein & Fielding.

**Represented (engineering):** A. D. Ring & Associates, P.C.

**Personnel:**

PAUL R. KENNEDY, general manager.  
BRIAN DELANEY, general sales manager.  
GREG STETSON, program director.  
KATHY CONTINO TURNER, news director.  
ROBERT HAJEC, chief engineer.  
BARBARA ROBERTS, business manager.

**Highest 30 Sec. Rate:** \$450.

**NETWORK BASE HOURLY RATE:** \$200.

**City of License:** Utica. ADI: Utica. Rank: 158.

Total Households: © MSI Consumer Market Data as of 1/1/88. TV Homes, TV% and Circulation © 1988 Arbitron. County coverage based on Arbitron study.



Net Weekly Circulation	State County	Total Households	TV Households	Households %
<b>50% &amp; Over</b>	<b>NEW YORK</b>			
	Herkimer	24,900	24,500	98
	Oneida East	57,100	56,200	99
<b>Between 25-49%</b>	<b>NEW YORK</b>			
	Jefferson	33,400	32,900	99
	Oneida West	34,500	34,000	99
	Otsego	22,100	21,500	97
<b>Between 5-24%</b>	<b>NEW YORK</b>			
	Lewis	8,800	8,600	98
	Madison	22,700	22,400	98
	St Lawrence	38,600	37,900	98
<b>Station Totals</b>		<b>242,100</b>	<b>238,000</b>	<b>98</b>
<b>Net Weekly Circulation (1988)</b>				<b>106,000</b>
<b>Average Daily Circulation (1988)</b>				<b>54,300</b>

# New York—Watertown

**WFYF**

**Ch. 50**

**Network Service:** ABC.

**Licensee:** Moreland Broadcast Assoc., 516 E. Moreland Ave., Wyndmoor, PA 19118.

**Studio:** 1222 Arsenal St., Watertown, NY 13601.

**Mailing Address:** Box 6250, Watertown, NY 13601.

**Telephone:** 315-782-9393.

**Technical Facilities:** Channel No. 50 (686-692 MHz). Authorized power: 1000-kw max. visual, 100-kw max. aural. Antenna: 1268-ft. above av. terrain, 975-ft. above ground, 2470-ft. above sea level.

Latitude 43° 52' 47"  
Longitude 75° 43' 11"

**Transmitter:** Hayes Rd., near Denmark.

**Ownership:** Craig L. Fox, gen. partner, 25.0%; George W. Kimble, gen. partner, 25.0%; David C. Schaller, gen. partner, 25.0%; Guyon W. Turner, gen. partner, 25.0%. See Craig Fox Group in Group Ownership of Television Stations.

**Began Operation:** January 3, 1988.

**Represented (legal):** James Oyster.

**Personnel:**

DAVID J. ALTERI, general manager.  
PETER SLOAT, chief engineer.  
DICK WHELAN, sales manager.

**City of License:** Watertown. ADI: Watertown-Carthage. Rank: 169.

Total Households: © MSI Consumer Market Data as of 1/1/88. TV Homes, TV% and Circulation © 1988 Arbitron. County coverage based on Arbitron study.



Net Weekly Circulation	State County	Total Households	TV Households	Households %
<b>NEW YORK</b>				
<b>Between 5-24%</b>	Jefferson	33,400	32,900	99
<b>Station Totals</b>		<b>33,400</b>	<b>32,900</b>	<b>99</b>
<b>Net Weekly Circulation (1988)</b>				<b>4,900</b>
<b>Average Daily Circulation (1988)</b>				<b>2,900</b>

# New York—Carthage-Watertown

**WWNY-TV**

Ch. 7

**Network Service:** CBS, NBC.

**Licensee:** United Communications Corp., 120 Arcade St., Watertown, NY 13601.

**Studio:** 120 Arcade St., Watertown, NY 13601.

**Telephone:** 315-788-3800. TWX: 510-257-4650.

**Technical Facilities:** Channel No. 7 (174-180 MHz). Authorized power: 316-kw visual, 47-kw aural. Antenna: 720-ft. above av. terrain, 574-ft. above ground, 1696-ft. above sea level, using 0.36° electrical beam tilt.

Latitude 43° 57' 16"  
Longitude 75° 43' 45"

**Transmitter:** Champion Rd., 6-mi. W of Carthage & 9-mi. E of Watertown.

**Satellite Earth Station:** Microdyne C-band; Scientific-Atlanta receivers.

**News Services:** CBS, UPI.

**Ownership:** United Communications Corp., 100%. See Group Ownership of Television Stations.

**Began Operation:** October 22, 1954. Sale to present owner by Johnson Newspaper Corp. approved by FCC May 11, 1981.

**Represented (sales):** Katz Television.

**Represented (legal):** Wiley, Rein & Fielding.

**Represented (engineering):** Moffet, Larson & Johnson Inc.

**Personnel:**

- KEVIN T. MASTELLON, general manager.
- EDWARD V. DEMPSEY, general sales manager.
- JOHN A. SHATRAW, director of promotion.
- DAVID N. CUMMINGS, director of operations.
- CATHY PIRCSUK, news director.
- DON ROHR, chief engineer.
- LOIS DEMPSTER, program director.
- MARIE FUHRKEN, business manager.
- JAMES CORBIN, production manager.

**Highest 30 Sec. Rate:** \$775.

**NETWORK BASE HOURLY RATE:** \$675.

**Station also received in Canadian markets.**

**BBM Weekly Reach (Spring 1988):** 248,000.



**City of License:** Carthage. ADI: Watertown-Carthage. Rank: 169.

Total Households: © MSI Consumer Market Data as of 1/1/88. TV Homes, TV% and Circulation © 1988 Arbitron. County coverage based on Arbitron study.

Net Weekly Circulation	State County	Total Households	TV Households	%
<b>NEW YORK</b>				
<b>50% &amp; Over</b>	Hamilton	2,000	1,900	95
	Jefferson	33,400	32,900	99
	Lewis	8,800	8,600	98
	St Lawrence	38,600	37,900	98
<b>Station Totals</b>		<b>82,800</b>	<b>81,300</b>	<b>98</b>
<b>Net Weekly Circulation (1988)</b>			<b>79,200</b>	
<b>Average Daily Circulation (1988)</b>			<b>57,500</b>	



# New York

## WPIX, New York (Arbitron Data Continued)

Net Weekly Circulation	State County	Total Households	TV Households	%	
<b>Between 25-49%</b>	<b>NEW JERSEY</b>				
	Hunterdon	34,800	34,300	99	
	Mercer	114,300	112,600	99	
	Ocean	165,600	164,100	99	
	Sussex	43,800	43,100	98	
<b>NEW YORK</b>	Albany	112,700	110,900	98	
	Broome	80,700	79,600	99	
	Chautauqua	55,300	54,300	98	
	Chemung	34,300	33,600	98	
	Clinton	26,800	26,500	99	
	Cortland	16,800	16,500	98	
	Delaware	17,400	16,800	97	
	Dutchess	89,100	87,400	98	
	Franklin	16,100	15,700	98	
	Fulton	21,600	21,200	98	
	Greene	16,600	16,300	98	
	Herkimer	24,900	24,500	98	
	Jefferson	33,400	32,900	99	
	Madison	22,700	22,400	98	
	Montgomery	20,400	20,000	98	
	Oneida East	57,100	56,200	99	
	Oneida West	34,500	34,000	99	
	Onondaga	173,900	171,700	99	
	Orange	94,500	92,700	98	
	Oswego	41,900	41,300	99	
	St Lawrence	38,600	37,900	98	
	Saratoga	59,200	58,500	99	
	Schuyler	6,500	6,300	97	
	Seneca	12,200	12,100	99	
	Steuben	37,600	36,800	98	
Tioga	19,000	18,700	98		
Tompkins	31,800	30,400	95		
Warren	20,700	20,200	98		
Wayne	31,600	31,100	98		
<b>PENNSYLVANIA</b>	Blair	51,200	50,400	98	
	Carbon	21,500	21,100	98	
	Clinton	14,300	14,000	98	
	Lackawanna	85,000	84,000	99	
	Lehigh	110,800	109,200	99	
	Luzerne	130,300	128,500	99	
	Mc Kean	18,500	18,100	98	
	Monroe	32,100	31,500	98	
	Northampton	88,800	87,300	98	
	Northumberland	40,200	39,100	97	
	Snyder	12,600	12,100	96	
	Tioga	14,800	14,300	97	
	Union	11,100	10,600	95	
	Warren	17,600	17,000	97	
	<b>VERMONT</b>	Bennington	13,600	13,300	98
	<b>ARKANSAS</b>	Izard	4,700	4,500	96
		<b>CALIFORNIA</b>			
Modoc	3,700	3,400	92		
<b>CONNECTICUT</b>	Middlesex	51,600	50,700	98	
	New London	90,200	88,300	98	
	Windham	35,300	34,600	98	
<b>GEORGIA</b>	Camden	5,600	5,500	98	
	Irwin	3,400	3,300	97	
	Lincoln	2,200	2,200	100	
	Wheeler	2,000	1,900	95	
<b>IOWA</b>	Woodbury	38,300	38,000	99	
<b>ILLINOIS</b>	Piatt	6,500	6,400	98	

## WPIX—(Continued) (Arbitron Data Continued)

Net Weekly Circulation	State County	Total Households	TV Households	%
<b>Between 5-24%</b>	<b>KANSAS</b>			
	Thomas	3,300	3,200	97
	Wichita	1,000	1,000	100
	<b>KENTUCKY</b>			
	Letcher	11,000	10,800	98
	<b>LOUISIANA</b>			
	Lafourche	29,300	29,000	99
	<b>MASSACHUSETTS</b>			
	Bristol	181,800	179,700	99
	Essex	248,100	245,400	99
Hampshire	49,300	48,300	98	
Middlesex	502,500	496,800	99	
Plymouth	151,300	149,400	99	
Suffolk	266,000	260,000	98	
Worcester	244,400	241,100	99	
<b>MARYLAND</b>				
Carroll	38,900	38,700	99	
<b>MICHIGAN</b>				
Houghton	13,300	12,900	97	
Keweenaw	700	700	100	
<b>MONTANA</b>				
Sheridan	2,100	2,000	95	
Toole	2,300	2,200	96	
<b>NORTH CAROLINA</b>				
Alamance	39,100	38,800	99	
<b>NEBRASKA</b>				
Boone	2,600	2,600	100	
Garden	1,000	1,000	100	
Hamilton	3,400	3,400	100	
Merrick	3,200	3,200	100	
<b>NEW HAMPSHIRE</b>				
Belknap	18,200	18,000	99	
Hillsborough	115,100	113,600	99	
Rockingham	83,000	81,900	99	
Sullivan	14,800	14,400	97	
<b>NEW JERSEY</b>				
Burlington	133,900	132,700	99	
Gloucester	76,100	75,400	99	
<b>NEW MEXICO</b>				
Lea South	2,500	2,400	98	
<b>NEVADA</b>				
Churchill	6,200	6,100	98	
Esmeralda	300	300	100	
<b>NEW YORK</b>				
Allegany	18,100	17,600	97	
Cattaraugus	31,200	30,500	98	
Cayuga	29,000	28,400	98	
Chenango	18,700	18,300	98	
Columbia	24,000	23,500	98	
Erie	361,700	357,500	99	
Essex	14,200	13,900	98	
Genesee	21,200	20,900	99	
Lewis	8,800	8,600	98	
Livingston	20,100	19,800	98	
Monroe	269,100	265,500	99	
Niagara	80,000	79,000	99	
Ontario	33,700	33,200	99	
Otsego	22,100	21,500	97	
Rensselaer	56,000	54,900	98	
Schenectady	58,500	57,700	99	
Schoharie	11,000	10,700	97	
Washington	19,900	19,600	98	
Wyoming	13,700	13,500	99	
Yates	8,700	8,500	98	
<b>OHIO</b>				
Jackson	11,200	10,900	97	
<b>OREGON</b>				
Harney	2,900	2,700	93	

# New York

## WPIX—(Continued) (Arbitron Data Continued)

Net Weekly Circulation	State County	Total Households	TV Households Households %
Between 5-24%	<b>PENNSYLVANIA</b>		
	Berks	126,200	124,100 98
	Bradford	23,800	23,300 98
	Bucks	182,800	181,100 99
	Centre	39,400	38,400 97
	Chester	122,300	120,600 99
	Clearfield	30,900	30,300 98
	Columbia	23,300	22,800 98
	Cumberland	71,800	70,500 98
	Dauphin	95,900	94,100 98
	Delaware	203,900	202,200 99
	Elk	13,800	13,500 98
	Huntingdon	15,300	14,900 97
	Jefferson	19,200	18,800 98
	Lycoming	44,100	42,800 97
	Mifflin	17,900	17,300 97
	Montgomery	247,600	245,000 99
	Montour	6,000	5,800 97
	Potter	6,900	6,700 97
	Schuylkill	63,300	61,900 98
	Susquehanna	14,900	14,600 98
	Venango	24,000	23,300 97
	Wayne	15,000	14,500 97
	Wyoming	10,200	10,000 98
	<b>RHODE ISLAND</b>		
	Bristol	15,800	15,700 99
	Kent	58,700	58,200 99
	Newport	30,300	29,900 99
	Providence	217,700	215,100 99
	Washington	36,200	35,600 98
	<b>SOUTH DAKOTA</b>		
	Union	4,300	4,300 100
	<b>TENNESSEE</b>		
Smith	5,700	5,700 99	
<b>TEXAS</b>			
Grayson	37,900	37,400 99	
Loving	100	100 100	
<b>VIRGINIA</b>			
Prince George	15,000	14,900 99	
Scott	8,800	8,600 98	
Suffolk City	16,900	16,600 98	
<b>VERMONT</b>			
Chittenden	44,900	44,200 98	
Rutland	23,100	22,500 98	
Washington	20,400	20,000 98	
<b>WISCONSIN</b>			
Dodge	26,700	26,200 98	
Kenosha	44,100	43,600 99	
Monroe	13,100	12,800 98	
<b>WEST VIRGINIA</b>			
Cabell	42,100	41,800 99	
Marion	25,200	25,000 99	
Monongalia	29,000	28,600 99	

## WPIX—(Continued) (Arbitron Data Continued)

Net Weekly Circulation	State County	Total Households	TV Households Households %
Between 5-24%	Ritchie	4,500	4,400 98
	Taylor	6,300	6,200 98
	Upshur	9,000	8,900 99
	Wayne	16,900	16,700 99
	<b>WYOMING</b>		
	Teton	5,000	4,800 96

## WNYW, New York (Arbitron Data Continued)

Net Weekly Circulation	State County	Total Households	TV Households Households %
Between 5-24%	<b>NEW JERSEY</b>		
	Cape May	40,500	39,800 98
	Cumberland	48,200	47,500 99
	<b>NEW YORK</b>		
	Allegany	18,100	17,600 97
	Cattaraugus	31,200	30,500 98
	Chautauqua	55,300	54,300 98
	Chenango	18,700	18,300 98
	Cortland	16,800	16,500 98
	Delaware	17,400	16,800 97
	Herkimer	24,900	24,500 98
	Jefferson	33,400	32,900 99
	Oneida West	34,500	34,000 99
	Oswego	41,900	41,300 99
	Otsego	22,100	21,500 97
	Schuyler	6,500	6,300 97
	Tioga	19,000	18,700 98
	Tompkins	31,800	30,400 95
	Warren	20,700	20,200 98
	Yates	8,700	8,500 98
	<b>PENNSYLVANIA</b>		
	Bucks	182,800	181,100 99
	Carbon	21,500	21,100 98
	Clearfield	30,900	30,300 98
	Clinton	14,300	14,000 98
	Columbia	23,300	22,800 98
	Luzerne	130,300	128,500 99
	Lycoming	44,100	42,800 97
	Mc Kean	18,500	18,100 98
	Northumberland	40,200	39,100 97
	Union	11,100	10,600 95
	Warren	17,600	17,000 97

**WWOR-TV New York—Secaucus, New Jersey**  
(Arbitron Data Continued)

Net Weekly Circulation	State County	Total Households	TV Households	%
<b>Between 25-49%</b>	<b>NEBRASKA</b>			
	Red Willow	5,100	5,000	98
	<b>NEW JERSEY</b>			
	Atlantic	81,600	80,100	98
	Cape May	40,500	39,800	98
	Cumberland	48,200	47,500	99
	Hunterdon	34,800	34,300	99
	Mercer	114,300	112,600	99
	Warren	33,000	32,500	98
	<b>NEVADA</b>			
	Humboldt	4,400	4,300	97
	<b>NEW YORK</b>			
	Albany	112,700	110,900	98
	Broome	80,700	79,600	99
	Chemung	34,300	33,600	98
	Clinton	26,800	26,500	99
	Delaware	17,400	16,800	97
	Essex	14,200	13,900	98
	Franklin	16,100	15,700	98
	Fulton	21,600	21,200	98
Herkimer	24,900	24,500	98	
Madison	22,700	22,400	98	
New York	762,200	723,900	95	
Niagara	80,000	79,000	99	
Oneida East	57,100	56,200	99	
Oneida West	34,500	34,000	99	
Otsego	22,100	21,500	97	
St Lawrence	38,600	37,900	98	
Schoharie	11,000	10,700	97	
Steuben	37,600	36,800	98	
Tompkins	31,800	30,400	95	
Ulster	62,200	60,500	97	
Warren	20,700	20,200	98	
<b>PENNSYLVANIA</b>				
Beaver	72,600	71,700	99	
Blair	51,200	50,400	98	
Carbon	21,500	21,100	98	
Clearfield	30,900	30,300	98	
Clinton	14,300	14,000	98	
Dauphin	95,900	94,100	98	
Elk	13,800	13,500	98	
Fayette	60,800	59,500	98	
Lackawanna	85,000	84,000	99	
Lebanon	41,800	40,900	98	
Lehigh	110,800	109,200	99	
Luzerne	130,300	128,500	99	
Lycoming	44,100	42,800	97	
Mc Kean	18,500	18,100	98	
Mifflin	17,900	17,300	97	
Monroe	32,100	31,500	98	
Northampton	88,800	87,300	98	
Northumberland	40,200	39,100	97	
Potter	6,900	6,700	97	
Schuylkill	63,300	61,900	98	
Union	11,100	10,600	95	
Warren	17,600	17,000	97	
<b>SOUTH DAKOTA</b>				
Fall River	3,400	3,300	97	
<b>TEXAS</b>				
Hemphill	2,300	2,300	100	
Ochiltree	3,800	3,800	100	
Upton	1,800	1,800	100	
Winkler	3,500	3,500	100	
<b>UTAH</b>				
Grand	3,000	2,800	93	
<b>ALABAMA</b>				
<b>Between 5-24%</b>	Autauga	12,400	12,200	98
	Barbour	9,100	8,900	98
	Bibb	6,000	5,900	98

**WWOR-TV—(Continued)**  
(Arbitron Data Continued)

Net Weekly Circulation	State County	Total Households	TV Households	%
<b>Between 5-24%</b>	Butler	7,700	7,600	99
	Madison	83,200	82,400	99
	Marengo	8,500	8,300	98
	Marion	12,300	12,200	99
	Perry	5,000	4,900	98
	Pike	10,200	10,000	98
	Shelby	29,100	28,900	99
	Walker	26,400	26,200	99
	<b>ARKANSAS</b>			
	Faulkner	19,100	18,800	98
	Little River	5,100	5,000	98
	Mississippi	19,500	19,200	98
	Pike	4,200	4,100	98
	<b>ARIZONA</b>			
	Cochise	35,900	34,600	96
	Greenlee	3,500	3,400	97
	Mohave	31,900	30,400	95
	Navajo	22,500	20,500	91
	Pima	256,100	251,000	98
	<b>CALIFORNIA</b>			
Modoc	3,700	3,400	92	
<b>COLORADO</b>				
Denver	232,200	227,600	98	
Garfield	10,400	9,900	95	
Gunnison	4,100	3,900	94	
Hinsdale	200	200	100	
Larimer	70,900	69,400	98	
Moffat	5,800	5,500	94	
Phillips	1,800	1,800	100	
Weld	51,700	50,800	98	
<b>CONNECTICUT</b>				
Hartford	310,500	305,700	98	
Middlesex	51,600	50,700	98	
New London	90,200	88,300	98	
Windham	35,300	34,600	98	
<b>DELAWARE</b>				
New Castle	148,200	147,600	100	
<b>FLORIDA</b>				
Broward	506,600	503,700	99	
Citrus	36,600	35,900	98	
Dade	678,000	672,500	99	
Hendry	7,800	7,600	97	
Hernando	33,000	32,500	98	
Highlands	25,600	25,200	98	
Hillsborough	299,200	296,500	99	
Lee	120,000	118,600	99	
Manatee	78,700	78,000	99	
Nassau	14,700	14,500	99	
Palm Beach	330,800	327,000	99	
Pinellas	380,700	377,700	99	
St Lucie	48,400	47,800	99	
Seminole	90,700	89,900	99	
Sumter	11,400	11,200	98	
Volusia	140,100	138,800	99	
<b>GEORGIA</b>				
Bartow	16,400	16,300	99	
Bleckley	3,700	3,600	97	
Bulloch	12,300	12,100	98	
Cherokee	24,000	23,800	99	
Clayton	61,700	61,400	100	
Cobb	149,500	148,800	100	
Cook	4,900	4,800	98	
Dawson	2,300	2,300	100	
De Kalb	198,600	197,900	100	
Fayette	16,100	15,900	99	
Forsyth	13,300	13,200	99	
Fulton	247,400	245,600	99	
Gwinnett	93,200	92,500	99	
Hall	31,400	31,100	99	

**WWOR-TV—(Continued)**  
**(Arbitron Data Continued)**

Net Weekly Circulation	State County	Total Households	TV Households Households %
<b>Between 5-24%</b>	<b>GEORGIA</b>		
	Hancock	3,000	2,900 97
	Haralson	7,500	7,400 99
	Irwin	3,400	3,300 97
	Jefferson	6,700	6,600 98
	Johnson	3,200	3,100 98
	Mc Intosh	3,000	2,900 97
	Newton	13,600	13,400 99
	Seminole	3,300	3,200 97
	Stewart	1,900	1,800 95
	Terrell	4,100	4,000 98
	Tift	11,900	11,700 98
	Troup	19,800	19,500 98
	Turner	3,200	3,100 97
	Wheeler	2,000	1,900 95
	<b>IOWA</b>		
	Black Hawk	48,400	48,100 99
	Buena Vista	8,100	8,000 99
	Carroll	8,400	8,300 99
	Cass	7,000	6,900 99
Clay	8,000	7,900 99	
Des Moines	18,200	18,000 99	
Harrison	6,100	6,000 98	
Kossuth	8,100	8,000 99	
Mahaska	9,200	9,100 99	
O'Brien	6,400	6,300 99	
Palo Alto	4,700	4,600 98	
Shelby	5,500	5,500 100	
Sioux	10,900	10,700 98	
Wapello	15,800	15,600 99	
Winnebago	5,300	5,200 98	
<b>IDAHO</b>			
Bear Lake	2,500	2,400 96	
<b>ILLINOIS</b>			
Cass	5,500	5,400 98	
Clay	6,200	5,900 95	
Cook	1,931,600	1,900,800 98	
Crawford	8,400	8,200 98	
De Witt	7,400	7,300 99	
Douglas	7,600	7,500 98	
Dupage	269,700	267,700 99	
Fayette	8,500	8,200 96	
Ford	5,800	5,700 98	
Greene	6,200	6,100 98	
Kane	110,600	109,000 99	
Kendall	14,300	14,200 99	
Lake	159,900	158,600 99	
Lawrence	6,800	6,600 97	
Mc Donough	12,800	12,600 98	
Montgomery	12,400	12,100 98	
Piatt	6,500	6,400 98	
Schuyler	3,200	3,100 97	
Union	7,700	7,500 97	
Will	114,800	113,400 99	
<b>INDIANA</b>			
Daviess	10,500	10,200 97	
Dearborn	13,200	13,000 98	
De Kalb	11,800	11,700 99	
Jay	8,300	8,100 98	
Knox	16,000	15,700 98	
Lake	174,800	172,500 99	
La Porte	37,400	37,000 99	
Newton	5,300	5,200 98	
Porter	44,200	43,600 99	
<b>KANSAS</b>			
Atchison	6,500	6,400 98	
Cloud	4,700	4,600 98	
Ellsworth	2,900	2,800 97	
Lyon	14,500	14,200 98	

**WWOR-TV—(Continued)**  
**(Arbitron Data Continued)**

Net Weekly Circulation	State County	Total Households	TV Households Households %
<b>Between 5-24%</b>	Meade	1,800	1,800 100
	Mitchell	3,400	3,300 97
	Phillips	2,900	2,800 97
	Seward	6,700	6,600 98
	Wichita	1,000	1,000 100
	<b>KENTUCKY</b>		
	Ballard	3,300	3,300 100
	Bourbon	7,000	6,900 99
	Caldwell	5,000	4,900 98
	Carter	9,000	8,900 99
	Clay	7,700	7,500 97
	Fulton	3,200	3,200 100
	Green	4,100	4,000 98
	Harlan	14,500	14,300 99
	Jessamine	10,200	10,000 99
	Johnson	9,000	8,900 99
	Laurel	15,100	14,900 98
	Logan	9,900	9,800 99
	Mc Creary	5,700	5,600 98
	Martin	4,700	4,600 98
Mason	6,400	6,300 98	
Montgomery	7,800	7,700 99	
Perry	11,900	11,700 98	
Pulaski	18,500	18,200 98	
Simpson	5,500	5,500 99	
Warren	29,500	29,300 99	
Whitley	13,500	13,300 99	
Woodford	6,600	6,500 98	
<b>LOUISIANA</b>			
Bossier	32,200	31,900 99	
Iberia	22,400	22,100 99	
Lafourche	29,300	29,000 99	
Tensas	3,000	2,900 97	
Terrebonne	34,300	33,900 99	
Vernon	18,600	18,200 98	
Winn	6,400	6,200 98	
<b>MASSACHUSETTS</b>			
Barnstable	74,300	73,000 98	
Bristol	181,800	179,700 99	
Essex	248,100	245,400 99	
Franklin	27,200	26,400 97	
Hampden	166,600	164,200 99	
Hampshire	49,300	48,300 98	
Middlesex	502,500	496,800 99	
Norfolk	222,300	220,300 99	
Plymouth	151,300	149,400 99	
Suffolk	266,000	260,000 98	
Worcester	244,400	241,100 99	
<b>MARYLAND</b>			
Anne Arundel	142,700	142,000 100	
Baltimore	257,700	256,600 100	
Charles	27,800	27,500 99	
Howard	55,100	54,800 100	
Prince Georges	240,600	239,800 100	
<b>MAINE</b>			
Aroostook	29,600	28,900 97	
Franklin	11,000	10,600 96	
<b>MICHIGAN</b>			
Houghton	13,300	12,900 97	
Iron	5,600	5,500 98	
Keweenaw	700	700 100	
Macomb	247,000	245,600 99	
Marquette	25,300	25,000 99	
Ottawa	57,800	56,900 99	
<b>MINNESOTA</b>			
Big Stone	2,900	2,900 100	
Carlton	10,500	10,400 99	
Cottonwood	5,300	5,100 96	
Koochiching	6,200	6,000 97	

**WWOR-TV—(Continued)**  
**(Arbitron Data Continued)**

Net Weekly Circulation	State County	Total Households	TV Households Households	%
<b>Between 5-24%</b>	<b>MINNESOTA</b>			
	Le Sueur	8,700	8,600	99
	Mc Leod	11,200	11,100	99
	Nobles	7,800	7,700	99
	Rock	3,800	3,800	100
	Scott	16,900	16,800	99
	Watonwan	4,800	4,700	98
	<b>MISSOURI</b>			
	Macon	6,300	6,200	98
	Monroe	3,500	3,500	100
Pemiscot	8,500	8,300	98	
Pettis	13,900	13,600	98	
Pulaski	11,000	10,800	98	
Schuyler	2,000	1,900	95	
Scotland	2,100	2,100	100	
<b>MISSISSIPPI</b>				
Coahoma	12,100	11,800	98	
Monroe	12,900	12,800	99	
Noxubee	4,100	4,000	98	
<b>MONTANA</b>				
Big Horn	3,600	3,400	94	
Daniels	1,000	1,000	100	
Lincoln	6,700	6,400	96	
Madison	2,200	2,200	100	
Missoula	31,500	30,400	97	
Rosebud	4,500	4,200	93	
<b>NORTH CAROLINA</b>				
Alleghany	3,900	3,800	97	
Beaufort	16,200	16,000	99	
Brunswick	17,900	17,600	98	
Buncombe	67,600	66,800	99	
Burke	28,500	28,200	99	
Cabarrus	35,100	34,900	99	
Chowan	5,200	5,100	98	
Cleveland	31,600	31,300	99	
Durham	63,800	63,100	99	
Edgecombe	20,400	20,100	99	
Gaston	62,600	62,100	99	
Gates	3,200	3,100	97	
Jackson	9,600	9,400	98	
Lee	15,300	15,100	99	
New Hanover	44,600	44,200	99	
Onslow	36,200	36,000	99	
Orange	32,500	32,000	98	
Pender	9,100	8,900	98	
Rowan	39,900	39,600	99	
Sampson	18,700	18,400	98	
Union	27,500	27,200	99	
Vance	13,800	13,600	99	
<b>NORTH DAKOTA</b>				
Adams	1,300	1,300	100	
Mercer	5,400	5,300	98	
Walsh	5,700	5,600	98	
Ward	21,700	21,400	99	
Williams	10,200	10,100	99	
<b>NEBRASKA</b>				
Boone	2,600	2,600	100	
Buffalo	14,000	13,900	99	
Chase	1,900	1,900	100	
Cherry	2,600	2,600	100	
Colfax	3,700	3,600	97	
Dakota	6,700	6,700	100	
Dodge	14,000	13,900	99	
Douglas	161,000	159,600	99	
Furnas	2,600	2,500	96	
Holt	5,200	5,000	96	
Loup	300	300	100	
Madison	12,800	12,600	98	
Merrick	3,200	3,200	100	

**WWOR-TV—(Continued)**  
**(Arbitron Data Continued)**

Net Weekly Circulation	State County	Total Households	TV Households Households	%
<b>Between 5-24%</b>	Nance	1,700	1,700	100
	Stanton	2,400	2,400	100
	Washington	5,800	5,800	100
	<b>NEW HAMPSHIRE</b>			
	Hillsborough	115,100	113,600	99
	<b>NEW JERSEY</b>			
	Burlington	133,900	132,700	99
	Camden	178,900	177,200	99
	Gloucester	76,100	75,400	99
	Salem	25,000	24,600	98
<b>NEW MEXICO</b>				
Cibola	9,700	9,500	98	
Dona Ana	41,500	40,100	97	
Grant	9,200	8,700	95	
Lea South	2,500	2,400	98	
Lincoln	6,100	5,800	95	
Luna	6,400	6,200	97	
Mc Kinley	19,700	18,200	93	
Otero	17,200	16,800	98	
Valencia	14,000	13,800	99	
<b>NEVADA</b>				
Churchill	6,200	6,100	98	
Clark	233,400	229,300	98	
Douglas	10,000	9,600	96	
Lyon	7,000	6,700	96	
<b>NEW YORK</b>				
Allegany	18,100	17,600	97	
Cattaraugus	31,200	30,500	98	
Cayuga	29,000	28,400	98	
Chautauqua	55,300	54,300	98	
Chenango	18,700	18,300	98	
Columbia	24,000	23,500	98	
Cortland	16,800	16,500	98	
Erie	361,700	357,500	99	
Genesee	21,200	20,900	99	
Greene	16,600	16,300	98	
Hamilton	2,000	1,900	95	
Jefferson	33,400	32,900	99	
Lewis	8,800	8,600	98	
Livingston	20,100	19,800	98	
Monroe	269,100	265,500	99	
Montgomery	20,400	20,000	98	
Onondaga	173,900	171,700	99	
Ontario	33,700	33,200	99	
Oswego	41,900	41,300	99	
Rensselaer	56,000	54,900	98	
Saratoga	59,200	58,500	99	
Schenectady	58,500	57,700	99	
Schuyler	6,500	6,300	97	
Seneca	12,200	12,100	99	
Tioga	19,000	18,700	98	
Washington	19,900	19,600	98	
Wayne	31,600	31,100	98	
Wyoming	13,700	13,500	99	
Yates	8,700	8,500	98	
<b>OHIO</b>				
Ashland	16,700	16,500	99	
Brown	12,300	11,900	97	
Clermont	49,300	48,700	99	
Cuyahoga	570,300	563,600	99	
Franklin	357,200	353,000	99	
Hamilton	332,600	327,700	99	
Lake	78,400	77,900	99	
Lorain	95,800	94,800	99	
Madison	11,500	11,200	98	
Mahoning	103,200	102,100	99	
Medina	40,600	40,100	99	
Miami	33,700	33,300	99	
Pickaway	15,000	14,800	99	

**WWOR-TV—(Continued)**  
**(Arbitron Data Continued)**

Net Weekly Circulation	State County	Total Households	TV Households Households	%
Between 5-24%	<b>OHIO</b>			
	Ross	24,400	23,900	98
	Stark	139,600	137,800	99
	Summit	193,700	191,700	99
	Union	11,100	10,900	98
	<b>OKLAHOMA</b>			
	Atoka	4,900	4,800	98
	Cimarron	1,600	1,600	100
	Kiowa	5,400	5,300	98
	Pontotoc	13,500	13,400	99
	<b>OREGON</b>			
	Douglas	35,400	33,700	95
	Lincoln	15,700	14,500	92
	<b>PENNSYLVANIA</b>			
	Allegheny	552,900	545,600	99
	Berks	126,200	124,100	98
	Bradford	23,800	23,300	98
	Bucks	182,800	181,100	99
	Butler	55,500	54,800	99
	Cambria	64,600	63,700	99
	Centre	39,400	38,400	97
	Chester	122,300	120,600	99
Columbia	23,300	22,800	98	
Cumberland	71,800	70,500	98	
Delaware	203,900	202,200	99	
Erie	103,600	102,300	99	
Greene	15,500	15,100	98	
Huntingdon	15,300	14,900	97	
Indiana	32,800	32,100	98	
Jefferson	19,200	18,800	98	
Juniata	7,600	7,300	96	
Lancaster	141,800	137,100	97	
Mercer	46,900	46,100	98	
Montgomery	247,600	245,000	99	
Montour	6,000	5,800	97	
Snyder	12,600	12,100	96	
Sullivan	2,300	2,200	96	
Susquehanna	14,900	14,600	98	
Tioga	14,800	14,300	97	
Washington	81,500	80,300	98	
Wayne	15,000	14,500	97	
Westmoreland	146,500	144,700	99	
Wyoming	10,200	10,000	98	
<b>RHODE ISLAND</b>				
Washington	36,200	35,600	98	
<b>SOUTH CAROLINA</b>				
Abbeville	8,700	8,600	98	
Anderson	55,500	54,900	99	
Clarendon	9,800	9,500	97	
Darlington	23,100	22,800	99	
Florence	42,200	41,700	99	
Horry	50,400	49,600	98	
Sumter	32,200	31,700	98	
<b>SOUTH DAKOTA</b>				
Brown	14,400	14,300	99	
Butte	3,300	3,200	97	
Clay	4,900	4,800	98	
Custer	2,700	2,600	96	
Grant	3,300	3,200	97	
Gregory	2,100	2,100	100	
Lawrence	7,800	7,700	99	
Lincoln	5,200	5,100	98	
Meade	7,800	7,700	99	
Spink	3,300	3,300	100	
Yankton	7,100	7,000	99	
<b>TENNESSEE</b>				
Blount	31,900	31,700	99	
Cheatham	9,100	9,000	99	
De Kalb	5,700	5,600	98	

**WWOR-TV—(Continued)**  
**(Arbitron Data Continued)**

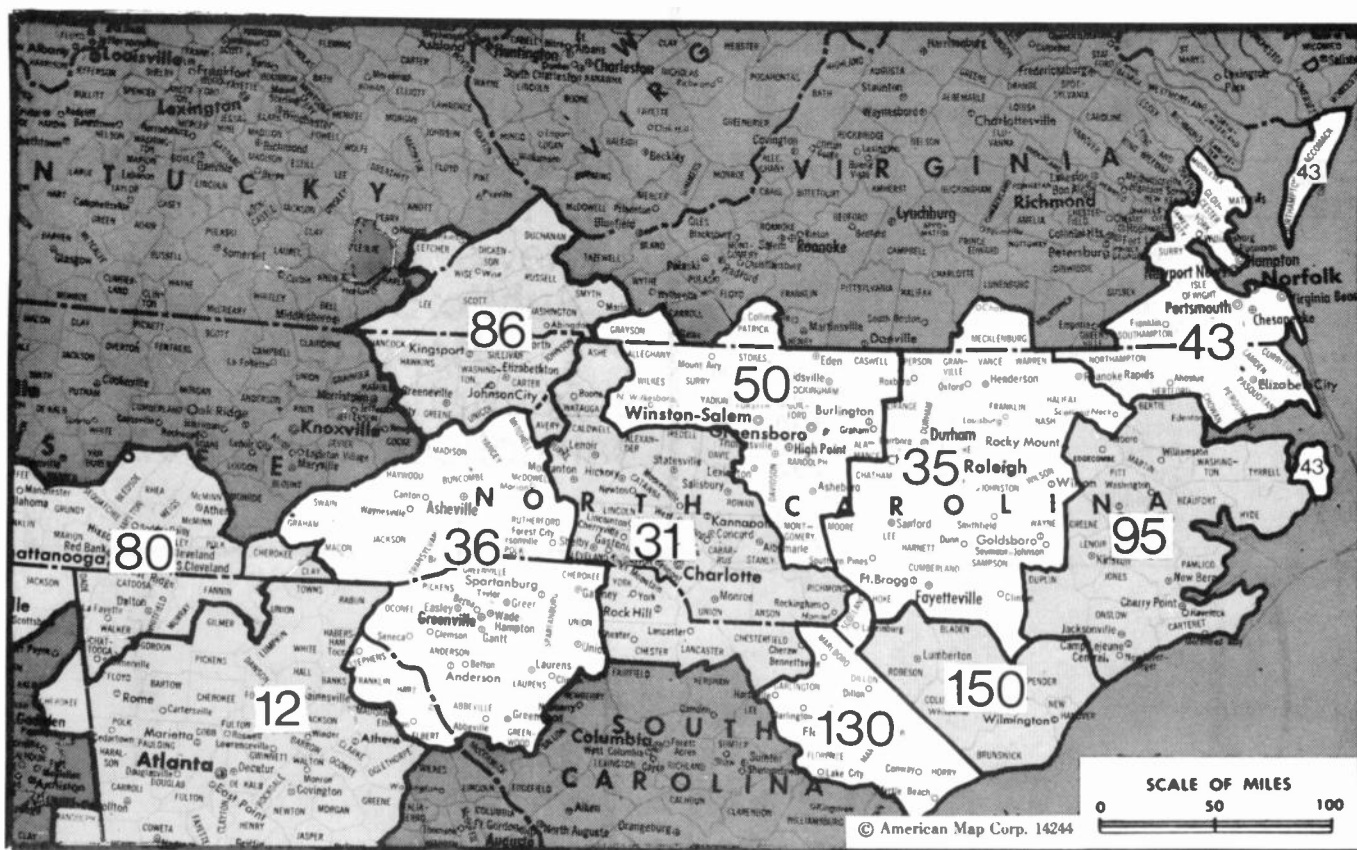
Net Weekly Circulation	State County	Total Households	TV Households Households	%
Between 5-24%	<b>Dyer</b>	13,300	13,200	99
	Jefferson	12,600	12,500	99
	Johnson	5,400	5,300	98
	Lake	2,600	2,600	100
	Lauderdale	9,200	9,100	99
	Mcminn	16,100	16,000	99
	Montgomery	31,200	31,000	99
	Morgan	5,700	5,600	98
	Perry	2,500	2,500	100
	Shelby	290,300	288,500	99
	White	7,800	7,700	99
	<b>TEXAS</b>			
	Aransas	7,100	7,000	99
	Atascosa	10,200	10,000	98
	Bailey	2,700	2,700	100
	Bexar	386,800	382,400	99
	Dawson	5,600	5,500	98
	De Witt	7,200	7,000	97
	Dimmit	3,500	3,300	96
	Edwards	700	700	100
	Fannin	10,100	9,900	98
	Frio	4,500	4,400	98
Garza	1,800	1,800	100	
Gillespie	6,500	6,300	97	
Loving	100	100	100	
Lubbock	79,300	78,600	99	
Terry	5,300	5,200	98	
Wheeler	3,300	3,200	97	
<b>UTAH</b>				
Cache	20,600	20,100	98	
<b>VIRGINIA</b>				
Arlington	129,800	129,200	99	
Augusta	33,100	32,700	99	
Botetourt	8,800	8,700	99	
Chesterfield	62,800	62,500	100	
Fairfax	266,400	265,500	100	
Giles	6,200	6,100	98	
Greene	3,100	3,000	97	
Isle Of Wight	8,200	8,100	99	
Mecklenburg	10,500	10,300	98	
Prince George	15,000	14,900	99	
Prince William	60,600	60,200	99	
Scott	8,800	8,600	98	
Chesapeake City	44,700	44,300	99	
Norfolk City	93,900	93,200	99	
Portsmouth City	38,200	37,900	99	
Suffolk City	16,900	16,600	98	
Va Beach City	112,900	112,300	99	
<b>VERMONT</b>				
Addison	11,000	10,700	97	
Bennington	13,600	13,300	98	
Chittenden	44,900	44,200	98	
Lamoille	6,900	6,800	99	
Rutland	23,100	22,500	98	
Washington	20,400	20,000	98	
<b>WISCONSIN</b>				
Door	10,600	10,500	99	
Fond Du Lac	31,800	31,300	98	
Forest	3,500	3,400	97	
Green	12,300	12,100	98	
Jackson	6,300	6,100	97	
Langlade	7,600	7,400	97	
Manitowoc	30,000	29,700	99	
Milwaukee	374,100	369,400	99	
Ozaukee	24,700	24,400	99	
Portage	20,800	20,400	98	
Rusk	5,900	5,700	97	
Shawano	14,000	13,800	99	
Sheboygan	37,700	37,300	99	

## New York

### **WWOR-TV—(Continued) (Arbitron Data Continued)**

Net Weekly Circulation	State County	Total		TV Households	
		Households	Households	%	
	Trempealeau	9,700	9,400	97	
	Walworth	27,200	26,800	99	
	Waukesha	100,400	99,400	99	
	Waupaca	16,500	16,300	99	
	Wood	29,600	29,200	99	
	<b>WEST VIRGINIA</b>				
	Hancock	14,900	14,900	100	
	Lincoln	7,900	7,800	99	
	Marion	25,200	25,000	99	
	Ritchie	4,500	4,400	98	
	Tyler	4,100	4,000	98	
	<b>WYOMING</b>				
	Campbell	12,800	12,100	95	
	Crook	2,300	2,200	96	

Keep up with what's happening in public broadcasting—the news and the facts behind the news. Subscribe to **Public Broadcasting Report!** For subscription information, call collect: **202-872-9200.**



Market	Arbitron ADI TV Households	Rank	Market Area Commercial TV Stations
Atlanta, GA	1,273,000	12	WAGA-TV (5), WATL (36), WAWA-TV (14), WGNX (46), WNGM-TV (34), WSB-TV (2), WTBS (17), WVEU (69), WXIA-TV (11)
Charlotte, NC	688,300	31	WBTV (3), WCCB (18), WHKY-TV (14), WJZY (46), WPCQ (36), WSOC-TV (9)
Raleigh-Durham, NC	621,000	35	WFCT (62), WKFT (40), WLFL-TV (22), WPTF-TV (28), WRAL-TV (5), WTVD (11), WYED (17)
Greenville-Spartanburg, SC-Asheville, NC	616,700	36	WAXA (40), WGGT-TV (16), WHNS (21), WLOS (13), WNEG-TV (32), WSPA-TV (7), WYFF-TV (4)
Norfolk-Portsmouth-Newport News-Hampton, VA	544,100	43	WAVY-TV (10), WTKR-TV (3), WTVZ (33), WVEC-TV (13), WYAH (27)
Greensboro-Winston Salem-High Point, NC	502,600	50	WEJC (20), WFMY-TV (2), WGGT (48), WGHP-TV (8), WLXI-TV (61), WNRW (45), WRDG (16), WXII (12)
Chattanooga, TN	307,000	80	WDEF-TV (12), WDSI-TV (61), WFLI-TV (53), WRCB-TV (3), WTVG (9)
Bristol, VA-Kingsport-Johnson City, TN	281,000	86	WCYB-TV (5), WETO (39), WJHL-TV (11), WKPT-TV (19)
Greenville-New Bern-Washington, NC	233,600	95	WCTI (12), WITN-TV (7), WNCT-TV (9)
Florence, SC	159,800	130	WBTV (13), WGSE (43), WPDE-TV (15)
Wilmington, NC	136,100	150	WECT (6), WJKA (26), WWAY (3)

**State Cross Reference List**

Communities That Receive Programs of Stations That are Located Elsewhere

WHNS, WLOS, WSPA-TV & WYFF-TV, Asheville	See Greenville-Spartanburg, SC
WJZY, Belmont	See Charlotte, NC
WPTF-TV, WRAL-TV & WTVD, Durham	See Raleigh, NC
WRDG, Greensboro	See Burlington, NC
WITN-TV, Greenville	See Washington, NC
WCTI, Washington	See New Bern, NC
WNCT-TV, Washington	See Greenville, NC
WFMY-TV, WGGT, WGHP-TV, WLXI-TV, WNRW & WXII, Winston-Salem	See Greensboro, NC

**North Carolina Station Totals as of October 1, 1988**

	VHF	UHF	TOTAL
Commercial Television Stations	12	15	27
Educational Television Stations	2	9	11
	14	24	38

**VIDEO WEEK**

for current reports on the home video industry  
Call 202-872-9200 for more information.



# North Carolina—Burlington

**WRDG**

Ch. 16

**Network Service:** None, independent.

**Licensee:** Television Communications Inc., Box 16, Burlington, NC 27216-0016.

**Studio:** Bass Mountain Rd., Burlington, NC 27216.

**Mailing Address:** Box 16, Burlington, NC 27216-0016.

**Telephone:** 919-376-6016.

**Technical Facilities:** Channel No. 16 (482-488 MHz). Authorized power: 1918.7-kw max. visual, 175-kw max. aural. Antenna: 837-ft. above av. terrain, 529-ft. above ground, 1429-ft. above sea level.

Latitude 35° 56' 22"  
Longitude 79° 25' 47"

**Transmitter:** Cane Creek Mtn., S of Burlington.

**Satellite Earth Station:** Paracclipse, 3-meter C-band; M/A-Com receivers.

**Ownership:** Jack Rehborg, pres.-treas., 100%. Rehborg holds a CP for WDKM-TV, Vicksburg, MS.

**Began Operation:** August 7, 1984. Assignment of 20% to Carmelo Selestre from Kearn family members approved by FCC Nov. 7, 1984. Sale to present owner approved Nov. 20, 1985.

**Represented (legal):** Baraff, Koerner, Olender & Hochberg, P.C.

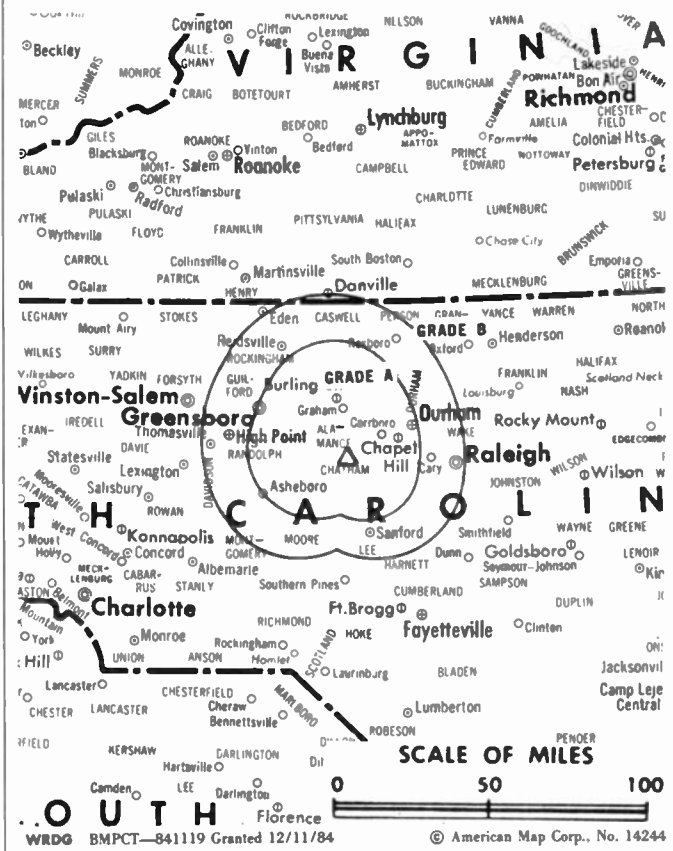
**Personnel:**

STEVE REHBURG, vice president & general manager.  
JEFF REHBURG, vice president, production.

**Highest 30 Sec. Rate:** \$300.

**City of License:** Burlington. ADI: Greensboro-Winston Salem-High Point. Rank: 50.

Total Households: © MSI Consumer Market Data as of 1/1/88. TV Homes, TV% and Circulation © 1988 Arbitron. County coverage based on Arbitron study.



Net Weekly Circulation	State County	Total Households	TV Households	%
<b>NORTH CAROLINA</b>				
<b>Between 5-24%</b>	Alamance	39,100	38,800	99
	Randolph	38,200	37,800	99
<b>Station Totals</b>		<b>77,300</b>	<b>76,600</b>	<b>99</b>
<b>Net Weekly Circulation (1988)</b>			<b>13,100</b>	
<b>Average Daily Circulation (1988)</b>			<b>5,600</b>	

# North Carolina—Charlotte

**WBTV**

**Ch. 3**

**Network Service:** CBS.

**Licensee:** Jefferson-Pilot Communications Co., One Julian Price Place, Charlotte, NC 28208.

**Studio:** One Julian Price Place, Charlotte, NC 28208.

**Telephone:** 704-374-3500. TWX: 810-621-0449.

**Technical Facilities:** Channel No. 3 (60-66 MHz). Authorized power: 100-kw max. & 96.6-kw horizontal visual, 10-kw max. & 9.66-kw horizontal aural. Antenna: 1873-ft. above av. terrain, 1993-ft. above ground, 2733-ft. above sea level.

Latitude 35° 21' 51"  
Longitude 81° 11' 18"

**Transmitter:** Rte. 3, Bob Friday Rd., Dallas.

**Multichannel TV Sound:** Stereo only.

**Satellite Earth Stations:** Transmit/receive Scientific-Atlanta, 10-meter; Scientific-Atlanta, 7-meter; Microdyne, Scientific-Atlanta receivers.

**AM Affiliate:** WBT, 50-kw, 1110 kHz.

**FM Affiliate:** WBCY, 100-kw, 107.9 MHz (No. 300), 950-ft.

**News Services:** AP, UPI.

**Ownership:** Jefferson-Pilot Communications Co., 100%. See Group Ownership of Television Stations.

**Began Operation:** July 15, 1949.

**Represented (sales):** Petry Television Inc.

**Represented (legal):** Wiley, Rein & Fielding.

**Personnel:**

- WALLACE J. JORGENSON, president.
- JAMES G. BABB JR., executive vice president.
- JOHN A. EDGERTON, vice president, administration.
- CULLIE TARLETON, senior vice president & general manager, WBTV.
- JOSEPH B. MCCOY III, general sales manager.
- PAM TOMLINSON, national sales manager.
- ROBERT SCHELLENBERG, local & regional sales manager.
- GEORGE B. GRILLS, director of corporate engineering & facilities.
- ROBERT W. NAPIER II, director of WBTV engineering.
- WILLIAM FOY, news & information manager.
- MARION MEGINNIS, program manager.
- SANDRA THOMAS, broadcast operations manager.
- SHAY MERRITT, promotion director.
- PAUL CAMERON, sports director.
- CAROLYN MINTS, community affairs director.

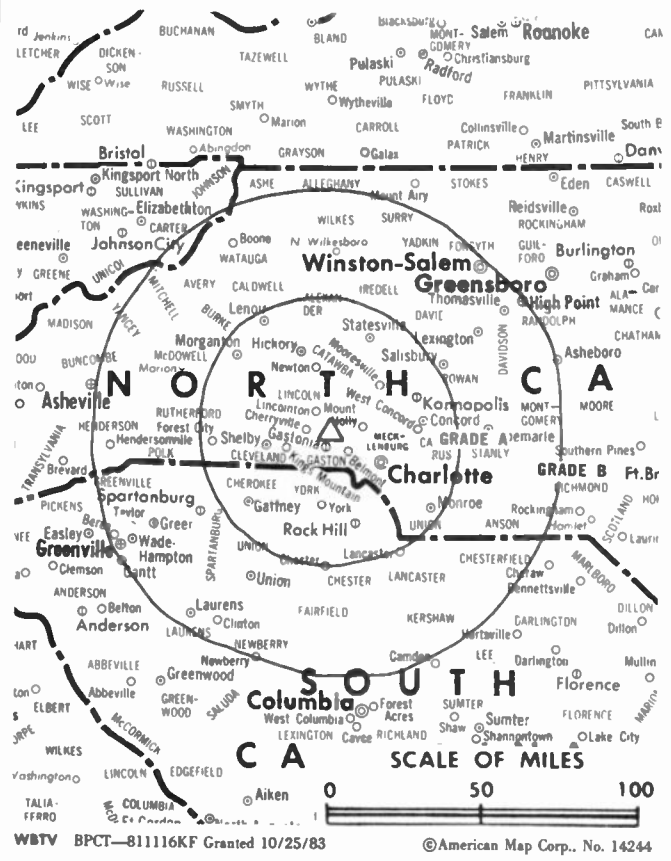
**Highest 30 Sec. Rate:** \$10,000.

**NETWORK BASE HOURLY RATE:** \$3300.

**City of License:** Charlotte. ADI: Charlotte. Rank: 31.

Total Households: © MSI Consumer Market Data as of 1/1/88. TV Homes, TV% and Circulation © 1988 Arbitron. County coverage based on Arbitron study.

Net Weekly Circulation	State County	Total Households	TV Households	Households %
<b>NORTH CAROLINA</b>				
<b>50% &amp; Over</b>	Alexander	10,000	9,900	99
	Alleghany	3,900	3,800	97
	Anson	9,000	8,800	98
	Ashe	9,200	9,000	98
	Avery	5,400	5,300	98
	Burke	28,500	28,200	99
	Cabarrus	35,100	34,900	99
	Caldwell	26,600	26,300	99
	Catawba	43,100	42,800	99
	Cleveland	31,600	31,300	99
	Gaston	62,600	62,100	99
	Iredell	33,200	32,900	99



Net Weekly Circulation	State County	Total Households	TV Households	Households %
<b>50% &amp; Over</b>				
	Lincoln	17,600	17,500	99
	Mecklenburg	174,100	172,900	99
	Richmond	17,500	17,300	99
	Rowan	39,900	39,600	99
	Rutherford	21,500	21,300	99
	Stanly	19,700	19,500	99
	Union	27,500	27,200	99
	Watauga	12,600	12,400	98
	Wilkes	23,400	23,100	99
<b>SOUTH CAROLINA</b>				
	Cherokee	15,200	15,000	99
	Chester	11,000	10,900	99
	Lancaster	20,600	20,400	99
	York	43,300	42,800	99

Net Weekly Circulation	State County	Total Households	TV Households	Households %
<b>Between 25-49%</b>				
	Davie	10,300	10,100	98
	Henderson	28,600	28,200	99
	Mc Dowell	13,400	13,200	99
	Mitchell	5,400	5,300	98
	Montgomery	8,700	8,600	99
	Yadkin	11,400	11,300	99
	Yancey	5,700	5,500	97

Net Weekly Circulation	State County	Total Households	TV Households	Households %
<b>SOUTH CAROLINA</b>				
	Chesterfield	14,600	14,300	98
	Spartanburg	81,200	80,500	99
	Union	11,300	11,200	99

Net Weekly Circulation	State County	Total Households	TV Households	Households %
<b>Between 5-24%</b>				
	Buncombe	67,600	66,800	99
	Davidson	45,800	45,400	99
	Forsyth	103,300	102,400	99
	Polk	5,900	5,800	98
	Scotland	11,800	11,600	98

(Continued on page A-810)

<b>Station Totals</b>	<b>1,305,000</b>	<b>1,291,300</b>	<b>99</b>
<b>Net Weekly Circulation (1988)</b>			<b>735,600</b>
<b>Average Daily Circulation (1988)</b>			<b>438,200</b>

# North Carolina—Charlotte

**WCCB**

Ch. 18

**Network Service:** Fox.

**Licensee:** WCCB-TV Inc., One Television Place, Charlotte, NC 28205.

**Studio:** One Television Place, Charlotte, NC 28205.

**Telephone:** 704-372-1800.

**Technical Facilities:** Channel No. 18 (494-500 MHz). Authorized power: 2090-kw max. & 1580-kw horizontal visual, 174-kw horizontal aural. Antenna: 1276-ft. above av. terrain, 1143-ft. above ground, 1943-ft. above sea level.

Latitude 35° 15' 56"  
Longitude 80° 44' 06"

**Transmitter:** 0.5-mi. SE of Newell.

**Satellite Earth Stations:** Scientific-Atlanta, 10-meter; Scientific-Atlanta, 7-meter; Scientific-Atlanta receivers.

**News Services:** AP, INN.

**Ownership:** Bahakel Communications Ltd., 100%. See Group Ownership of Television Stations.

**Began Operation:** December 7, 1953. Sale to present owner, who changed call letters from WUTV and resumed operation Nov. 1, 1964, was approved Aug. 20, 1964 by FCC (Television Digest, Vol. 4:26, 35). Previous owner Century Advertising Co. took station off air May 16, 1963 after it had been in service since Sept. 5, 1961, following transfer of control of Century approved May 3, 1961 (Vol. 17:10). While in off-air CP status Hugh A. Deadwyler turned over station to Century Advertising, of which he was part owner (1957, Vol. 13:7). Hugh Deadwyler acquired station as WAYS-TV from G. W. Dowdy and associates for token \$4 in Dec. 1954, then took it off air March 15, 1955 (1955 Vol. 11:12).

**Represented (sales):** Independent TV Sales.

**Personnel:**

- CY N. BAHAKEL, president.
- LORRAINE LANCASTER, senior vice president.
- DON KRAUSS, vice president.
- STEVEN SOLDINGER, general manager.
- WILLIAM RIORDAN, general sales manager.
- HOWARD TRIVETTE, program director.
- GUY TITMAN, chief engineer.

**Highest 30 Sec. Rate:** \$1500.

**City of License:** Charlotte. **ADI:** Charlotte. **Rank:** 31.

Total Households: © MSI Consumer Market Data as of 1/1/88. TV Homes, TV% and Circulation © 1988 Arbitron. County coverage based on Arbitron study.

Net Weekly Circulation	State County	Total Households	TV Households	%
<b>50% &amp; Over</b>				
<b>NORTH CAROLINA</b>				
	Alexander	10,000	9,900	99
	Anson	9,000	8,800	98
	Cabarrus	35,100	34,900	99
	Catawba	43,100	42,800	99
	Gaston	62,600	62,100	99
	Lincoln	17,600	17,500	99
	Mecklenburg	174,100	172,900	99
	Richmond	17,500	17,300	99
	Stanly	19,700	19,500	99
	Union	27,500	27,200	99
<b>SOUTH CAROLINA</b>				
	Lancaster	20,600	20,400	99
	York	43,300	42,800	99
<b>NORTH CAROLINA</b>				
<b>Between 25-49%</b>	Burke	28,500	28,200	99
	Caldwell	26,600	26,300	99
	Cleveland	31,600	31,300	99
	Davie	10,300	10,100	98



WCCB BNPCT-760 Granted 2/5/79

© American Map Corp., 14244

Net Weekly Circulation	State County	Total Households	TV Households	%
<b>Between 25-49%</b>				
	Iredell	33,200	32,900	99
	Montgomery	8,700	8,600	99
	Rowan	39,900	39,600	99
<b>SOUTH CAROLINA</b>				
	Chester	11,000	10,900	99
	Chesterfield	14,600	14,300	98
	Marlboro	10,700	10,500	98
<b>NORTH CAROLINA</b>				
<b>Between 5-24%</b>				
	Alleghany	3,900	3,800	97
	Ashe	9,200	9,000	98
	Davidson	45,800	45,400	99
	Mc Dowell	13,400	13,200	99
	Mitchell	5,400	5,300	98
	Randolph	38,200	37,800	99
	Rutherford	21,500	21,300	99
	Surry	23,800	23,500	99
	Watauga	12,600	12,400	98
	Wilkes	23,400	23,100	99
	Yadkin	11,400	11,300	99
	Yancey	5,700	5,500	97
<b>SOUTH CAROLINA</b>				
	Cherokee	15,200	15,000	99
	Darlington	23,100	22,800	99
	Fairfield	6,800	6,700	98
	Kershaw	15,900	15,700	98
	Lee	6,000	5,900	98
	Newberry	12,400	12,200	98
	Union	11,300	11,200	99
<b>VIRGINIA</b>				
	Carroll	9,700	9,500	98
	Grayson	9,200	9,100	99
<b>Station Totals</b>		<b>1,019,100</b>	<b>1,008,500</b>	<b>99</b>
<b>Net Weekly Circulation (1988)</b>			<b>403,000</b>	
<b>Average Daily Circulation (1988)</b>			<b>172,900</b>	

# North Carolina—Charlotte

**WPCQ**

**Ch. 36**

**Network Service:** NBC.

**Licensee:** Channel 36 Partners, Box 18665, Charlotte, NC 28218.

**Studio:** 8036 Hood Rd., Charlotte, NC 28215.

**Telephone:** 704-536-3636. TWX: 810-621-7888.

**Technical Facilities:** Channel No. 36 (602-608 MHz). Authorized power: 2100-kw visual, 210-kw aural. Antenna: 1342-ft. above av. terrain, 1396-ft. above ground, 2041-ft. above sea level.

Latitude 35° 15' 05.70"  
Longitude 80° 41' 12.20"

Holds CP for change to 5000-kw max. visual, 1933-ft. above av. terrain, 1926-ft. above ground, 2706-ft. above sea level; lat. 35° 20' 49.10", long. 81° 10' 14.80"; transmitter to between Rtes. 1101 & 1805, 0.9-mi. N of Rte. 1804 near Dallas, Gaston County. BPCT-870514KK.

**Transmitter:** Hood Rd, 0.6-mi. N of Robinson Church Rd.

**Multichannel TV Sound:** Stereo only.

**Satellite Earth Stations:** Harris, 3-meter Ku-band; RCA, 6-meter Ku-band; Harris, M/A-Com receivers.

**News Services:** AP, NBC, UPI.

**Ownership:** Channel 36 Inc., gen. partner, 1%; Odyssey Channels Inc., ltd. partner, 99%. See Odyssey Partners in Group Ownership of TV Stations.

**Began Operation:** July 9, 1967 as WCTU-TV owned by Harold W. Twisdale, David L. Steel Sr. & others. Sale to R. E. Turner by Emil F. Kratt, Receiver, approved by FCC July 27, 1970. Sale to Westinghouse Bcstg. & Cable approved March 17, 1980 (*Television Digest*, Vol. 19:21). Sale to present owners approved by FCC Nov. 23, 1984 (Vol. 24:15).

**Represented (sales):** MMT Sales Inc.

**Represented (legal):** Koteen & Naftain.

**Represented (engineering):** Smith & Powstenko.

**Personnel:**

JEFF DAVIDSON, vice president & general manager.  
RICHARD HERD, general sales manager.  
DIANNE STEWART, national sales manager.  
CHESTER WILLIAMS, local sales manager.  
TIM BLOODWORTH, program director.  
RICK ANDERSON, chief engineer.  
KAREN ADAMS, news director.  
GLENN NASH, promotion manager.

**Highest One Hour Rate:** \$10,000.

**Highest 30 Sec. Rate:** \$4000.

**City of License:** Charlotte. ADI: Charlotte. Rank: 31.

Total Households: © MSI Consumer Market Data as of 1/1/88. TV Homes, TV% and Circulation © 1988 Arbitron. County coverage based on Arbitron study.

Net Weekly Circulation	State County	Total Households	TV Households	Households %
<b>NORTH CAROLINA</b>				
<b>50% &amp; Over</b>	Anson	9,000	8,800	98
	Cabarrus	35,100	34,900	99
	Catawba	43,100	42,800	99
	Gaston	62,600	62,100	99
	Lincoln	17,600	17,500	99



Net Weekly Circulation	State County	Total Households	TV Households	Households %
<b>50% &amp; Over</b>	Mecklenburg	174,100	172,900	99
	Stanly	19,700	19,500	99
	Union	27,500	27,200	99
<b>SOUTH CAROLINA</b>				
	Chesterfield	14,600	14,300	98
	Lancaster	20,600	20,400	99
	York	43,300	42,800	99
<b>NORTH CAROLINA</b>				
<b>Between 25-49%</b>	Alexander	10,000	9,900	99
	Caldwell	26,600	26,300	99
	Cleveland	31,600	31,300	99
	Iredell	33,200	32,900	99
	Montgomery	8,700	8,600	99
	Richmond	17,500	17,300	99
	Rowan	39,900	39,600	99
<b>SOUTH CAROLINA</b>				
	Chester	11,000	10,900	99
<b>NORTH CAROLINA</b>				
<b>Between 5-24%</b>	Burke	28,500	28,200	99
	Davidson	45,800	45,400	99
	Davie	10,300	10,100	98
	Mc Dowell	13,400	13,200	99
	Watauga	12,600	12,400	98
	Yadkin	11,400	11,300	99
<b>SOUTH CAROLINA</b>				
	Cherokee	15,200	15,000	99
	Darlington	23,100	22,800	99
	Kershaw	15,900	15,700	98
	Marlboro	10,700	10,500	98
	Sumter	32,200	31,700	98
<b>Station Totals</b>		<b>864,800</b>	<b>856,300</b>	<b>99</b>
<b>Net Weekly Circulation (1988)</b>			<b>440,900</b>	
<b>Average Daily Circulation (1988)</b>			<b>196,500</b>	

# North Carolina—Charlotte

## WSOC-TV

Ch. 9

Network Service: ABC.

Licensee: WSOC Television Inc., Box 34665, Charlotte, NC 28234.

Studio: 1901-25 N. Tryon St., Charlotte, NC 28206.

Telephone: 704-335-4700. TWX: 810-621-0437.

Fax: 704-335-4839.

Technical Facilities: Channel No. 9 (186-192 MHz). Authorized power: 316-kw visual, 63.2-kw aural. Antenna: 1179-ft. above av. terrain, 1034-ft. above ground, 1890-ft. above sea level.

Latitude 35° 15' 41"  
Longitude 80° 43' 38"

Transmitter: 1.4-mi. SSE of Newell, NC.

Multichannel TV Sound: Stereo only.

Satellite Earth Stations: 3 in operation; Scientific-Atlanta, 7-meter; Scientific-Atlanta receivers.

AM Affiliate: WSOC, 5-kw (1-kw night), 930 kHz (MBS).

FM Affiliate: WSOC-FM, 98-kw, 103.7 MHz (No. 279), 1040-ft.

News Service: AP.

Ownership: Cox Enterprises Inc. See Group Ownership of Television Stations.

Began Operation: April 28, 1957. Sale to present owners by E. E. Jones and associates approved April 8, 1959 by FCC (Television Digest, Vol. 15:5, 15).

Represented (sales): TeleRep Inc.

Represented (legal): Dow, Lohnes & Albertson.

Represented (engineering): Cohen, Dippell & Everist, P.C.

### Personnel:

- STANLEY G. MOUSE, president.
- GREGORY J. STONE, vice president & general manager.
- JOHN E. CALLAGHAN, vice president & station manager.
- MERRITT ROSE, general sales manager.
- MARTIN FENTON, local & regional sales manager.
- GENE DOSS, national sales manager.
- BRUCE CHASTINE, controller.
- RON SHUPING, production manager.
- DICK MOORE, news director.
- ALAN BATTEN, director of advertising & promotion.
- L. MERLE THOMAS, director, engineering & technical operations.

Highest 30 Sec. Rate: \$3500.

City of License: Charlotte. AOI: Charlotte. Rank: 31.

Total Households: © MSI Consumer Market Data as of 1/1/88. TV Homes, TV% and Circulation © 1988 Arbitron. County coverage based on Arbitron study.

Net Weekly Circulation	State County	Total Households	TV Households	%
<b>50% &amp; Over</b>				
<b>NORTH CAROLINA</b>				
	Alexander	10,000	9,900	99
	Anson	9,000	8,800	98
	Burke	28,500	28,200	99
	Cabarrus	35,100	34,900	99
	Caldwell	26,600	26,300	99
	Catawba	43,100	42,800	99
	Cleveland	31,600	31,300	99
	Gaston	62,600	62,100	99
	Iredell	33,200	32,900	99
	Lincoln	17,600	17,500	99
	Mecklenburg	174,100	172,900	99
	Richmond	17,500	17,300	99
	Rowan	39,900	39,600	99
	Stanly	19,700	19,500	99
	Union	27,500	27,200	99



WSOC-TV BPCT-860115KN Granted 3/28/86

© American Map Corp., No. 14244

Net Weekly Circulation	State County	Total Households	TV Households	%
<b>50% &amp; Over</b>				
<b>SOUTH CAROLINA</b>				
	Chester	11,000	10,900	99
	Chesterfield	14,600	14,300	98
	Lancaster	20,600	20,400	99
	York	43,300	42,800	99
<b>Between 25-49%</b>				
<b>NORTH CAROLINA</b>				
	Alleghany	3,900	3,800	97
	Ashe	9,200	9,000	98
	Avery	5,400	5,300	98
	Davie	10,300	10,100	98
	Henderson	28,600	28,200	99
	Mitchell	5,400	5,300	98
	Montgomery	8,700	8,600	99
	Watauga	12,600	12,400	98
	Yadkin	11,400	11,300	99
<b>Between 5-24%</b>				
<b>SOUTH CAROLINA</b>				
	Cherokee	15,200	15,000	99
	Marlboro	10,700	10,500	98
<b>NORTH CAROLINA</b>				
	Davidson	45,800	45,400	99
	Mc Dowell	13,400	13,200	99
	Rutherford	21,500	21,300	99
	Surry	23,800	23,500	99
	Wilkes	23,400	23,100	99
	Yancey	5,700	5,500	97
<b>SOUTH CAROLINA</b>				
	Darlington	23,100	22,800	99
	Fairfield	6,800	6,700	98
	Kershaw	15,900	15,700	98
	Union	11,300	11,200	99
<b>VIRGINIA</b>				
	Grayson	9,200	9,100	99
	Patrick	6,500	6,400	98
<b>Station Totals</b>		<b>993,300</b>	<b>983,000</b>	<b>99</b>
<b>Net Weekly Circulation (1988)</b>				<b>625,500</b>
<b>Average Daily Circulation (1988)</b>				<b>373,900</b>

# North Carolina—Belmont-Charlotte

**WJZY**

**Ch. 46**

**Network Service:** None, independent.

**Licensee:** Metro Crescent Communications, Box 668400, Charlotte, NC 28266.

**Studio:** 3501 Performance Rd., Charlotte, NC 28214.

**Mailing Address:** Box 668400, Charlotte, NC 28266-8400.

**Telephone:** 704-398-0046. **TWX:** 810-621-0029. **Fax:** 704-393-8407.

**Technical Facilities:** Channel No. 46 (662-668 MHz). Authorized power: 5000-kw max. & 214-kw horizontal visual, 500-kw max. & 21-kw horizontal aural. Antenna: 1948-ft. above av. terrain, 1921-ft. above ground, 2721-ft. above sea level.

Latitude 35° 21' 44"  
Longitude 81° 09' 19"

**Transmitter:** 2.9-mi. NE of Dallas, 0.7-mi. SE of intersection of Hwys. 1001 & 1836.

**Multichannel TV Sound:** Stereo and separate audio program.

**Satellite Earth Station:** United Satellite Systems, 5-meter C-band; Scientific-Atlanta receivers.

**Ownership:** Capitol Bcstg. Co. Inc., 100%. See Group Ownership of Television Stations.

**Began Operation:** March 9, 1987. Sale to present owner approved by FCC Nov. 20, 1987.

**Represented (sales):** Seltel Inc.

**Represented (legal):** Fletcher, Heald & Hildreth.

**Represented (engineering):** Moffet, Larson & Johnson Inc.

**Personnel:**

- MARK CONRAD, general manager.
- TOMMY SCHENCK, general sales manager.
- JAN BAILEY, local sales manager.
- EDWARD MERRITT, engineering & operations manager.
- JENNIFER ISENHOWER, creative services manager.
- DALE SNYDER, program director.
- STEVE PICKLE, promotion manager.
- JACQUELINE DRAPER, business manager.
- KAREN ALLEN, traffic manager.

**Highest One Hour Rate:** \$4500.

**Highest 30 Sec. Rate:** \$600.

**City of License:** Belmont. **ADI:** Charlotte. **Rank:** 31.

Total Households: © MSI Consumer Market Data as of 1/1/88. TV Homes, TV% and Circulation © 1988 Arbitron. County coverage based on Arbitron study.

Net Weekly Circulation	State County	Total Households	TV Households	%
<b>NORTH CAROLINA</b>				
Between 25-49%	Alexander	10,000	9,900	99
	Catawba	43,100	42,800	99
	Cleveland	31,600	31,300	99
	Gaston	62,600	62,100	99
	Iredell	33,200	32,900	99
	Lincoln	17,600	17,500	99
	Mecklenburg	174,100	172,900	99
Union	27,500	27,200	99	



Net Weekly Circulation	State County	Total Households	TV Households	%
<b>SOUTH CAROLINA</b>				
Between 25-49%	Chester	11,000	10,900	99
	Lancaster	20,600	20,400	99
	York	43,300	42,800	99
<b>NORTH CAROLINA</b>				
Between 5-24%	Anson	9,000	8,800	98
	Burke	28,500	28,200	99
	Cabarrus	35,100	34,900	99
	Caldwell	26,600	26,300	99
	Davidson	45,800	45,400	99
	Davie	10,300	10,100	98
	Montgomery	8,700	8,600	99
	Polk	5,900	5,800	98
	Rowan	39,900	39,600	99
	Rutherford	21,500	21,300	99
	Stanly	19,700	19,500	99
Surry	23,800	23,500	99	
Yadkin	11,400	11,300	99	
<b>SOUTH CAROLINA</b>				
	Cherokee	15,200	15,000	99
	Chesterfield	14,600	14,300	98
	Fairfield	6,800	6,700	98
	Union	11,300	11,200	99
<b>Station Totals</b>		<b>808,700</b>	<b>801,200</b>	<b>99</b>
<b>Net Weekly Circulation (1988)</b>			<b>200,000</b>	
<b>Average Daily Circulation (1988)</b>			<b>85,000</b>	

# North Carolina—Fayetteville

**WFCT**

**Ch. 62**

**Network Service:** None, independent.

**Licensee:** Fayetteville-Cumberland Telecasters Inc., 301 W. Main St., Box 586, Durham, NC 27702.

**Studio:** Intersection of Hwy. 71 & Hwy. 20, Lumber Bridge, NC 28357.

**Mailing Address:** Drawer 62, Lumber Bridge, NC 28357.

**Telephone:** 919-843-3884. **TWX:** 810-621-0039.

**Technical Facilities:** Channel No. 62 (758-764 MHz). Authorized power: 337.3-kw visual, 33.7-kw aural. Antenna: 846-ft. above av. terrain, 855-ft. above ground, 1057-ft. above sea level.

Latitude 34° 53' 05"  
Longitude 79° 04' 31"

**Transmitter:** Hwys. 71 & 20, Lumber Bridge, NC.

**Satellite Earth Stations:** Paracclipse, 4.8-meter; AFC, 3.66-meter Ku-band; Paracclipse, 3.6-meter; M/A-Com receivers.

**Ownership:** American Telecasters Inc., 100%. See Group Ownership of Television Stations.

**Began Operation:** March 4, 1985.

**Represented (sales):** Adam Young Inc.

**Represented (legal):** Baraff, Koerner, Olender & Hochberg, P.C.

**Represented (engineering):** Moffet, Larson & Johnson Inc.

**Personnel:**

ERNIE WHITMEYER, general manager.  
GLENN YEABBY, director of sales.  
GEORGE JOHNSON, engineering director.  
BRENDA ROBINSON, program director.  
PAT SINGLETON, production manager.  
MELINDA FLOYD, business manager.

**Highest One Hour Rate:** \$1000.

**Highest 30 Sec. Rate:** \$125.

**City of License:** Fayetteville. **ADI:** Raleigh-Durham. **Rank:** 35.

Total Households: © MSI Consumer Market Data as of 1/1/88. TV Homes, TV% and Circulation © 1988 Arbitron. County coverage based on Arbitron study.



WFCT BMPCT—830518KF Granted 4/19/84

© American Map Corp., No. 14244

Net Weekly Circulation	State County	Total Households	TV Households	Households %
<b>NORTH CAROLINA</b>				
<b>Between 25-49%</b>	Cumberland	85,400	84,400	99
	Hoke	6,900	6,800	99
	Robeson	35,300	34,600	98
<b>NORTH CAROLINA</b>				
<b>Between 5-24%</b>	Bladen	11,300	11,000	98
	Richmond	17,500	17,300	99
	Sampson	18,700	18,400	98
	Scotland	11,800	11,600	98
<b>SOUTH CAROLINA</b>				
	Marlboro	10,700	10,500	98
<b>Station Totals</b>		<b>197,600</b>	<b>194,600</b>	<b>98</b>
<b>Net Weekly Circulation (1988)</b>			<b>51,000</b>	
<b>Average Daily Circulation (1988)</b>			<b>17,000</b>	

# North Carolina—Fayetteville

**WKFT**

Ch. 40

(Also serves Raleigh & Durham, NC)

**Network Service:** None, independent.

**Licensee:** SJL of North Carolina Associates, L.P., 230 Donaldson St., Fayetteville, NC 28301.

**Studios:** 230 Donaldson St., Fayetteville, NC 28301; The Forum, 8601 Six Forks Rd., Raleigh, NC 27609.

**Telephones:** 919-323-4040, Fayetteville; 919-847-0040, Raleigh.

**TWX:** 510-938-0186.

**Technical Facilities:** Channel No. 40 (626-632 MHz). Authorized power: 5000-kw max. visual, 500-kw max. aural. Antenna: 1842-ft. above av. terrain, 1749-ft. above ground, 2149-ft. above sea level.

Latitude 35° 30' 45"  
Longitude 78° 58' 40"

**Transmitter:** 5.9-mi NE of Broadway, 0.65-mi E of Hwy. 1538 & 0.6-mi SW of Cape Fear River.

**Multichannel TV Sound:** Stereo and separate audio program.

**Satellite Earth Stations:** ADM, 5-meter; Microdyne, 7-meter; RCA Ku-band; M/A-Com receivers.

**News Services:** AP, INN.

**Ownership:** SJL of North Carolina Associates, L.P. See SJL Broadcast Management Corp. in Group Ownership of Television Stations.

**Began Operation:** June 1, 1981. Sale to present owners by Norman J. Suttles, et al., approved by FCC June 20, 1985 (Television Digest, Vol. 25:15).

**Represented (sales):** MMT Sales Inc.

**Represented (legal):** Latham & Watkins.

**Represented (engineering):** Charles I. Gallagher, P.E., Consulting Radio Engineers.

**Personnel:**

- RICHARD B. ARMFIELD, vice president & general manager.
- STEVEN ENGLER, general sales manager.
- SUSAN BRAMI, local sales manager.
- JIM LAMM, production manager.
- DAVID RICKELS, chief engineer.
- CHRISTY GODWIN, sales service manager.
- CHARLES TORNELL, news director.
- ARLENE MABRY, program director.
- DIANE BETHUNE, promotion director.
- NANCY FULKS, business manager.

**Highest 30 Sec. Rate:** \$150.

**City of License:** Fayetteville. **ADI:** Raleigh-Durham. **Rank:** 35.

Total Households: © MSI Consumer Market Data as of 1/1/88. TV Homes, TV% and Circulation © 1988 Arbitron. County coverage based on Arbitron study.

Net Weekly Circulation	State County	Total Households	TV Households	%
<b>50% &amp; Over</b>	<b>NORTH CAROLINA</b>			
	Cumberland	85,400	84,400	99
	Harnett	22,700	22,400	99
	Hoke	6,900	6,800	99
	Lee	15,300	15,100	99



Net Weekly Circulation	State County	Total Households	TV Households	%
<b>Between 25-49%</b>	<b>NORTH CAROLINA</b>			
	Chatham	14,000	13,800	99
	Durham	63,800	63,100	99
	Johnston	29,700	29,300	99
	Montgomery	8,700	8,600	99
	Moore	23,000	22,700	98
	Robeson	35,300	34,600	98
	Sampson	18,700	18,400	98
	Scotland	11,800	11,600	98
	Vance	13,800	13,600	99
<b>Between 5-24%</b>	<b>NORTH CAROLINA</b>			
	Alamance	39,100	38,800	99
	Bladen	11,300	11,000	98
	Caswell	7,300	7,200	99
	Duplin	15,200	15,000	98
	Franklin	11,800	11,600	98
	Granville	12,100	11,900	98
	Nash	26,900	26,500	99
	Orange	32,500	32,000	98
	Person	11,000	10,900	99
<b>Station Totals</b>		<b>777,400</b>	<b>767,700</b>	<b>99</b>
	<b>Net Weekly Circulation (1988)</b>			<b>231,200</b>
	<b>Average Daily Circulation (1988)</b>			<b>86,000</b>



# North Carolina—Goldsboro

**WYED**

**Ch. 17**

**Network Service:** None, independent.

**Licensee:** Beasley Bcstg. Group, 200 W. Ash St., Suite 100, Midtown Mall, Goldsboro, NC 27530.

**Studio:** 622 S. Barbour St., Clayton, NC 27520.

**Telephone:** 919-553-1700. **Fax:** 919-734-1908.

**Technical Facilities:** Channel No. 17 (488-494 MHz). Authorized power: 2570-kw max. visual, 257-kw max. aural. Antenna: 1575-ft. above av. terrain, 1529-ft. above ground, 1496-ft. above sea level.

Latitude	35°	37'	01"
Longitude	78°	28'	38"

**Transmitter:** 2800 Country Lane, Clayton.

**Multichannel TV Sound:** Stereo and separate audio program.

**Satellite Earth Stations:** Paracclipse, 5-meter C-band; Paracclipse, 5-meter Ku-band; Drake receivers.

**Ownership:** George G. Beasley, 100%. Beasley has interest in WMOO(AM) & WBLX(FM) Mobile, AL; KAAY(AM) Little Rock, AR; WRXK(FM) Bonita Springs, WPOW(FM) Miramar, FL; WGAC(AM) Augusta, GA; WMRO(AM) & WAUR(FM) Aurora, IL; WYNG-FM Evansville, IN; KFMD(FM) Pella, IA; WREY(AM) & WMVB-FM Millville, NJ; WFAI(AM) Fayetteville, WGNC(AM) Gastonia, WKML(FM) Lumberton, WFTC(AM) & WRNS(FM) Kinston, NC; WEDA-FM Grove City, WTEL(AM) & WXTU(FM) Philadelphia, PA; WLAT(AM) & WYAV(FM) Conway, WGMB(FM) Georgetown, SC; KSSR(FM) Bastrop, TX.

**Began Operation:** April 11, 1988.

**Represented (legal):** Hogan & Hartson.

**Represented (engineering):** E. Harold Munn Jr. & Associates Inc.

**Personnel:**

BOB PERETIC, general manager & general sales manager.  
 SAM GARFIELD, chief engineer.  
 NEIL SOLLID, promotion director.  
 TERRY HAWLEY, business manager.



WYED BMPCT-880308KE Granted 3/23/88

© American Map Corp., No. 14244

**Highest One Hour Rate:** \$700.

**Highest 30 Sec. Rate:** \$100.

**Arbitron Data:** Not available

**City of License:** Goldsboro. **AOI:** Raleigh-Durham. **Rank:** 35.

# North Carolina—Greensboro-High Point & Winston-Salem

**WFMY-TV**

Ch. 2

**Network Service:** CBS.

**Licensee:** WFMY Television Corp., 1615 Phillips Ave., Greensboro, NC 27405.

**Studio:** 1615 Phillips Ave., Greensboro, NC 27405.

**Mailing Address:** Box TV-2, Greensboro, NC 27420.

**Telephone:** 919-379-9369. TWX: 510-925-1193.

**Technical Facilities:** Channel No. 2 (54-60 MHz). Authorized power: 100-kw visual, 19.5-kw aural. Antenna: 1842-ft. above av. terrain, 1914-ft. above ground, 2649-ft. above sea level.

Latitude 35° 52' 13"  
Longitude 79° 50' 25"

**Transmitter:** 3.7-mi. NE of Sophia.

**Satellite Earth Stations:** Drake, 4-meter C-band; RCA, 3.66-meter Ku-band; SatCom, 9.2-meter C-band; SatCom, 5.5-meter Ku-band; DX Engineering, M/A-Com, Scientific-Atlanta receivers.

**News Services:** AP, Carolina News Network, CBS, GOES, NAFAX, National Weather Wire, UPI.

**Ownership:** Gannett Co. Inc., 100%. See Group Ownership of Television Stations.

**Began Operation:** September 22, 1949. Sale to Harte-Hanks Communications by Landmark Communications approved by FCC Oct. 29, 1976 (Television Digest, Vol. 16:27). Sale to Landmark by former owners of Greensboro News Co. was approved Dec. 18, 1964 by FCC (Vol. 4:36, 49, 51). FCC approved sale to Gannett Co. Jan. 21, 1988 (Vol. 27:49; 28:6).

**Represented (sales):** Blair Television.

**Personnel:**

- HENRY PRICE, vice president & general manager.
- FRANK BENNETT, general sales manager.
- MARJORIE PRAVDEN, local sales manager.
- MARJORIE MEYERS, national sales manager.
- JIM COLLINS, program/operations manager.
- DELOIS STRICKLAND, program director.
- ROZ FIELDS, promotion director.
- GARY CURTIS, news director.
- SANDRA HUGHES, community affairs director.
- SANDRA BARNES, director of administrative services.
- DEBORAH NEEDHAM, controller.
- BOB KING, engineering manager.

**Highest 30 Sec. Rate:** \$5500.

**NETWORK BASE HOURLY RATE:** \$1355.

**City of License:** Greensboro. ADI: Greensboro-Winston Salem-High Point. Rank: 50.

Total Households: © MSI Consumer Market Data as of 1/1/88. TV Homes, TV% and Circulation © 1988 Arbitron. County coverage based on Arbitron study.

Net Weekly Circulation	State County	Total Households	TV Households	%
<b>50% &amp; Over</b>				
<b>NORTH CAROLINA</b>				
	Alamance	39,100	38,800	99
	Alleghany	3,900	3,800	97
	Caswell	7,300	7,200	99
	Chatham	14,000	13,800	99
	Davidson	45,800	45,400	99
	Davie	10,300	10,100	98
	Forsyth	103,300	102,400	99
	Guilford	126,800	126,000	99
	Montgomery	8,700	8,600	99
	Randolph	38,200	37,800	99
	Rockingham	33,000	32,700	99
	Rowan	39,900	39,600	99
	Stokes	13,300	13,100	99
	Surry	23,800	23,500	99
	Yadkin	11,400	11,300	99
<b>VIRGINIA</b>				
	Grayson	9,200	9,100	99
	Patrick	6,500	6,400	98



WFMY-TV BMPCT-780928K1 Granted 11/27/78 © American Map Corp. 14244

Net Weekly Circulation	State County	Total Households	TV Households	%
<b>Between 25-49%</b>				
<b>NORTH CAROLINA</b>				
	Ashe	9,200	9,000	98
	Lee	15,300	15,100	99
	Moore	23,000	22,700	98
	Orange	32,500	32,000	98
	Person	11,000	10,900	99
	Scotland	11,800	11,600	98
	Stanly	19,700	19,500	99
	Wilkes	23,400	23,100	99
<b>VIRGINIA</b>				
	Carroll	9,700	9,500	98
	Henry	27,500	27,200	99
	Pittsylvania	40,500	40,000	99
<b>Between 5-24%</b>				
<b>NORTH CAROLINA</b>				
	Alexander	10,000	9,900	99
	Anson	9,000	8,800	98
	Burke	28,500	28,200	99
	Cabarrus	35,100	34,900	99
	Durham	63,800	63,100	99
	Granville	12,100	11,900	98
	Harnett	22,700	22,400	99
	Iredell	33,200	32,900	99
	Richmond	17,500	17,300	99
	Sampson	18,700	18,400	98
	Vance	13,800	13,600	99
<b>SOUTH CAROLINA</b>				
	Chesterfield	14,600	14,300	98
<b>TENNESSEE</b>				
	Johnson	5,400	5,300	98
<b>VIRGINIA</b>				
	Floyd	4,500	4,400	98
	Franklin	12,800	12,600	98
	Halifax	12,100	11,900	98
	Mecklenburg	10,500	10,300	98
<b>Station Totals</b>		<b>1,082,400</b>	<b>1,070,400</b>	<b>99</b>
<b>Net Weekly Circulation (1988)</b>			<b>595,500</b>	
<b>Average Daily Circulation (1988)</b>			<b>346,300</b>	

# North Carolina—Greensboro-High Point & Winston-Salem

**WGGT**

**Ch. 48**

**Network Service:** None, independent.

**Licensee:** Guilford Telecasters Inc., Debtor-in-Possess.

**Studio:** 330 S. Greene St., Greensboro, NC 27401.

**Mailing Address:** Box 1618, Greensboro, NC 27401.

**Telephone:** 919-274-4848.

**Technical Facilities:** Channel No. 48 (674-680 MHz). Authorized power: 1000-kw max. visual, 100-kw max. aural. Antenna: 1698-ft. above av. terrain, 1914-ft. above ground, 2649-ft. above sea level.

Latitude 35° 52' 13"  
Longitude 79° 50' 25"

**Transmitter:** 1000-ft. E of County Rd. 1926, 0.7-mi. SE of County Rd. 1941, Greensboro.

**Satellite Earth Stations:** Microdyne, 5-meter Ku-band; Harris, 3-meter C-band; Harris, M/A-Com receivers.

**Ownership:** Guilford Telecasters. James Thrash, 11.9%; Robinson O. Everett, 32.47%; Katherine R. Everett, 32.47%; Jacob N. Froelich Jr., 7.2%; George W. Lyles Jr., 6.7%; Thomas B. Cookery, 4.4%; Roy O. Rodwell, 2.6%; W. Baker, 2.2%. Thrash owns KEND & KLLL-FM, Lubbock; KAMA & KAMZ(FM), El Paso, TX. The Everetts have interest in WJKA(TV), Wilmington, NC; WFCT(TV), Fayetteville, NC; permit-tee of WWRD(TV), Wilson, NC & application for Ch. 55, Rock Hill, SC.

**Began Operation:** May 9, 1981. Sale to Edward H. Herlihy approved by FCC June 7, 1985 (Television Digest, Vol. 25:13) but not consummated.

**Represented (sales):** Petry Television Inc.

**Represented (legal):** Baraff, Koerner, Olender & Hochberg, P.C.

**Represented (engineering):** Moffet, Larson & Johnson, P.C.

**Personnel:**

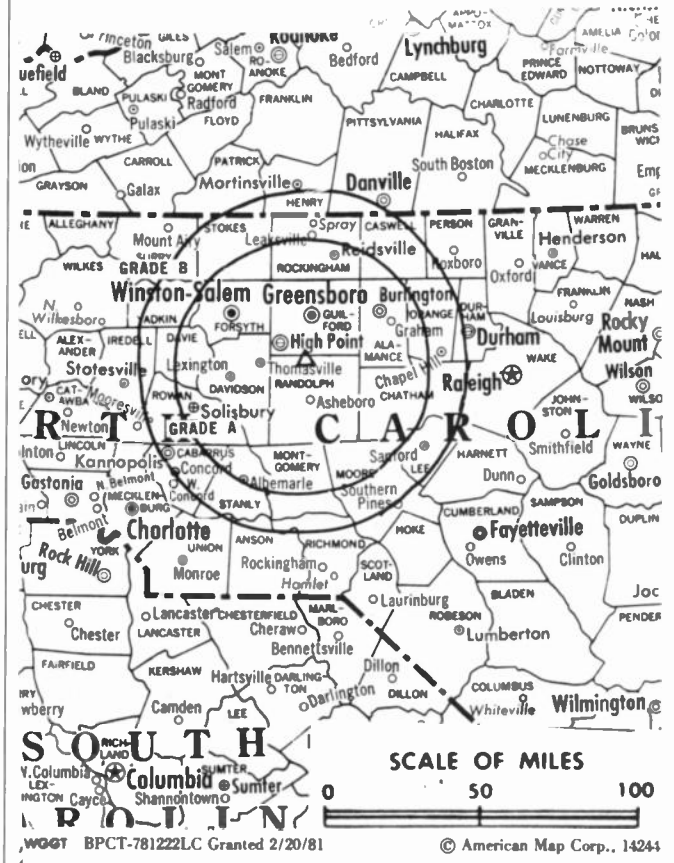
- EUGENE H. BOHI, president & general manager.
- NORM CISSNA, general sales manager.
- CAROL KING, traffic manager.
- KENNY GONZALEZ, program & operations manager.

**Rates:** Not available.

**City of License:** Greensboro. **ADI:** Greensboro-Winston Salem-High Point. **Rank:** 50.

Total Households: © MSI Consumer Market Data as of 1/1/88. TV Homes, TV% and Circulation © 1988 Arbitron. County coverage based on Arbitron study.

Net Weekly Circulation	State County	Total Households	TV Households	%
<b>NORTH CAROLINA</b>				
Between 25-49%	Alamance	39,100	38,800	99
	Davidson	45,800	45,400	99
	Davie	10,300	10,100	98
	Forsyth	103,300	102,400	99
	Guilford	126,800	126,000	99
	Montgomery	8,700	8,600	99
	Randolph	38,200	37,800	99
	Rockingham	33,000	32,700	99
	Stokes	13,300	13,100	99



Net Weekly Circulation	State County	Total Households	TV Households	%
<b>NORTH CAROLINA</b>				
Between 5-24%	Alleghany	3,900	3,800	97
	Anson	9,000	8,800	98
	Caswell	7,300	7,200	99
	Chatham	14,000	13,800	99
	Iredell	33,200	32,900	99
	Lee	15,300	15,100	99
	Moore	23,000	22,700	98
	Rowan	39,900	39,600	99
	Stanly	19,700	19,500	99
	Surry	23,800	23,500	99
Yadkin	11,400	11,300	99	
<b>VIRGINIA</b>				
	Franklin	12,800	12,600	98
	Halifax	12,100	11,900	98
	Henry	27,500	27,200	99
	Patrick	6,500	6,400	98
	Pittsylvania	40,500	40,000	99
<b>Station Totals</b>		<b>718,400</b>	<b>711,200</b>	<b>99</b>
<b>Net Weekly Circulation (1988)</b>			<b>202,700</b>	
<b>Average Daily Circulation (1988)</b>			<b>61,100</b>	

# North Carolina—Greensboro-High Point & Winston-Salem

**WGHP-TV**

Ch. 8

**Network Service:** ABC.

**Licensee:** Taft Bcstg. Partners Ltd. Partnership, 600 Vine St., Suite 1808, Cincinnati, OH 45202.

**Studio:** 2005 Francis St., High Point, NC 27263.

**Mailing Address:** HP-8, High Point, NC 27261.

**Telephone:** 919-841-8888. **TWX:** 510-926-1640.

**Fax:** 919-841-8051.

**Technical Facilities:** Channel No. 8 (180-186 MHz). Authorized power: 316-kw visual, 3162-kw aural. Antenna: 1270-ft. above av. terrain, 1255-ft. above ground, 2032-ft. above sea level.

Latitude 35° 48' 46.50"  
Longitude 79° 50' 36.00"

**Transmitter:** 1.2-mi. SE of Sophia, NC.

**Satellite Earth Stations:** Andrew, 7.1-meter C-band; Andrew, 4.5-meter C-band; Comtech, 3.7-meter Ku-band; GE, 3.7-meter Ku-band; Microdyne, 7-meter C-band; Andrew, Cyclesat, Standard Communications receivers.

**News Services:** ABC, AP, Group W Newsfeed, The Entertainment Report, UPI.

**Ownership:** Dudley Taft, gen. partner, 95%; Randall E. Smith, gen. partner, 5%. See Taft Bcstg. Partners in Group Ownership of Television Stations.

**Began Operation:** October 14, 1963. Sale to Gulf Broadcast Group by Southern Bcstg. Co. approved by FCC June 16, 1978. Sale to Taft TV & Radio by Gulf approved by FCC May 30, 1985 (Television Digest, Vol. 25:5, 20, 22). Sale to present owners approved Oct. 2, 1987.

**Represented (sales):** TeleRep Inc.

**Represented (legal):** Koteen & Naftalin.

**Represented (engineering):** Cohen, Dippell & Everist, P.C.

**Personnel:**

- DAVID BOYLAN, vice president & general manager.
- FRANK TERRY, director of finance & administration.
- JIM OGLE, director of news.
- QUINN KOONTZ, director of sales.
- RITA LITTLES, manager of local sales.
- ROSS MASON, director of engineering.
- LARRY BLACKERBY, director of programming & broadcast operations.
- DAN BRAZDA, director of creative services.

**Highest One Hour Rate:** \$8000.

**Highest 30 Sec. Rate:** \$2000.

**NETWORK BASE HOURLY RATE:** \$1050.

**City of License:** High Point. **AOI:** Greensboro-Winston Salem-High Point. **Rank:** 50.

Total Households: © MSI Consumer Market Data as of 1/1/88. TV Homes, TV% and Circulation © 1988 Arbitron. County coverage based on Arbitron study.

Net Weekly Circulation	State County	Total Households	TV Households	%
<b>50% &amp; Over</b>				
	<b>NORTH CAROLINA</b>			
	Alamance	39,100	38,800	99
	Alleghany	3,900	3,800	97
	Ashe	9,200	9,000	98
	Caswell	7,300	7,200	99
	Davidson	45,800	45,400	99
	Davie	10,300	10,100	98
	Forsyth	103,300	102,400	99
	Guilford	126,800	126,000	99
	Montgomery	8,700	8,600	99
	Randolph	38,200	37,800	99
	Rockingham	33,000	32,700	99



Net Weekly Circulation	State County	Total Households	TV Households	%
<b>50% &amp; Over</b>				
	Rowan	39,900	39,600	99
	Stokes	13,300	13,100	99
	Surry	23,800	23,500	99
	Wilkes	23,400	23,100	99
	Yadkin	11,400	11,300	99
	<b>VIRGINIA</b>			
	Grayson	9,200	9,100	99
	Henry	27,500	27,200	99
	Patrick	6,500	6,400	98
<b>Between 25-49%</b>				
	<b>NORTH CAROLINA</b>			
	Chatham	14,000	13,800	99
	Lee	15,300	15,100	99
	Moore	23,000	22,700	98
	Orange	32,500	32,000	98
	Richmond	17,500	17,300	99
	Scotland	11,800	11,600	98
	Stanly	19,700	19,500	99
	Watauga	12,600	12,400	98
	<b>VIRGINIA</b>			
	Carroll	9,700	9,500	98
<b>Between 5-24%</b>				
	<b>NORTH CAROLINA</b>			
	Alexander	10,000	9,900	99
	Anson	9,000	8,800	98
	Cabarrus	35,100	34,900	99
	Catawba	43,100	42,800	99
	Durham	63,800	63,100	99
	Harnett	22,700	22,400	99
	Iredell	33,200	32,900	99
	Person	11,000	10,900	99
	<b>VIRGINIA</b>			
	Floyd	4,500	4,400	98
	Franklin	12,800	12,600	98
	Mecklenburg	10,500	10,300	98
	Pittsylvania	40,500	40,000	99
<b>Station Totals</b>		<b>1,032,900</b>	<b>1,022,000</b>	<b>99</b>
<b>Net Weekly Circulation (1988)</b>			<b>557,200</b>	
<b>Average Daily Circulation (1988)</b>			<b>301,400</b>	

# North Carolina—Greensboro

**WLXI-TV**

**Ch. 61**

**Network Service:** Trinity Bcstg. Network.

**Licensee:** Trinity Bcstg. Network Inc., Box C11949, Santa Ana, CA 92711.

**Studio:** 2101-D Patterson St., Greensboro, NC 27407.

**Telephone:** 919-855-5610.

**Technical Facilities:** Channel No. 61 (752-758 MHz). Authorized power: 500-kw max. visual, 50-kw max. aural. Antenna: 564-ft. above av. terrain, 489-ft. above ground, 1449-ft. above sea level.

Latitude	36°	08'	58"
Longitude	80°	03'	21"

**Transmitter:** 2-mi. NE of Kernersville.

**Satellite Earth Station:** Paraclype, 3.1-meter C-band; M/A-Com receivers.

**Ownership:** Trinity Broadcasting Network Inc. See Group Ownership of Television Stations.

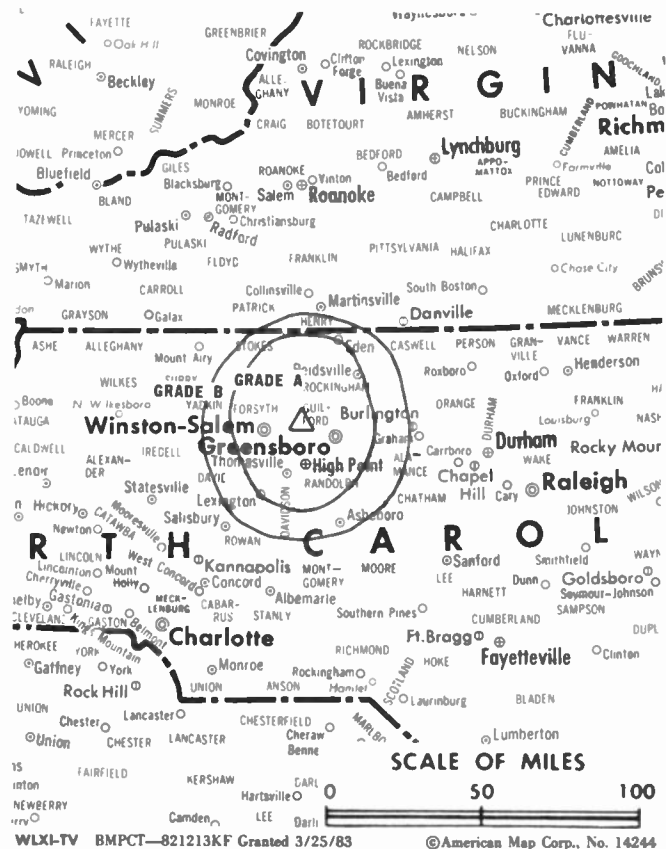
**Began Operation:** March 5, 1984. Transfer of control from Gary S. Smithwick & Harrell Powell Jr. to William Satterfield approved by FCC May 23, 1985. FCC approved sale to present owner Feb. 24, 1986.

**Personnel:**  
LARRY L. PATTON, general manager.

**Highest One Hour Rate:** \$300.

**Highest 30 Sec. Rate:** \$45.

**Arbitron Data:** Not available



**City of License:** Greensboro. **ADI:** Greensboro-Winston Salem-High Point. **Rank:** 50.

# North Carolina—Winston-Salem-Greensboro-High Point

**WNRW**

Ch. 45

**Network Service:** Fox.

**Licensee:** Act III Broadcasting Inc., Box 2899, Winston-Salem, NC 27103.

**Studio:** 3500 Myer-Lee Dr., Winston-Salem, NC 27101.

**Mailing Address:** Box 2899, Winston-Salem, NC 27102.

**Telephone:** 919-722-4545.

**Technical Facilities:** Channel No. 45 (656-662 MHz). Authorized power: 5000-kw max. & 1450-kw horizontal visual, 500-kw max. & 145-kw horizontal aural. Antenna: 2000-ft. above av. terrain, 768-ft. above ground, 3088-ft. above sea level.

Latitude 36° 22' 37"  
Longitude 80° 22' 10"

**Transmitter:** End of County Rd. 1172, King, NC.

**Satellite Earth Stations:** In operation.

**Ownership:** Act III Bcstg. Inc., 100%. See Group Ownership of Television Stations.

**Began Operation:** September 23, 1979. Sale to present owners by TVX Broadcast Group approved by FCC Dec. 17, 1986.

**Represented (sales):** MMT Sales Inc.

**Represented (legal):** Kenkel, Bamard & Edmundson.

**Represented (engineering):** Lawrence Behr & Associates Inc.

**Personnel:**

DONITA TODD, vice president & general manager.  
JASON ELKIN, general sales manager.

**Highest 30 Sec. Rate:** \$600.

**City of License:** Winston-Salem. **A01:** Greensboro-Winston Salem-High Point. **Rank:** 50.

Total Households: © MSI Consumer Market Data as of 1/1/88. TV Homes, TV% and Circulation © 1988 Arbitron. County coverage based on Arbitron study.

Net Weekly Circulation	State County	Total Households	TV Households	%
<b>NORTH CAROLINA</b>				
<b>50% &amp; Over</b>	Davie	10,300	10,100	98
	Stokes	13,300	13,100	99
	Surry	23,800	23,500	99
<b>NORTH CAROLINA</b>				
<b>Between 25-49%</b>	Alamance	39,100	38,800	99
	Caswell	7,300	7,200	99
	Davidson	45,800	45,400	99
	Forsyth	103,300	102,400	99



Net Weekly Circulation	State County	Total Households	TV Households	%
<b>Between 25-49%</b>				
	Guilford	126,800	126,000	99
	Rockingham	33,000	32,700	99
	Wilkes	23,400	23,100	99
	Yadkin	11,400	11,300	99
<b>VIRGINIA</b>				
	Henry	27,500	27,200	99
<b>NORTH CAROLINA</b>				
<b>Between 5-24%</b>				
	Alexander	10,000	9,900	99
	Alleghany	3,900	3,800	97
	Iredell	33,200	32,900	99
	Randolph	38,200	37,800	99
	Rowan	39,900	39,600	99
	<b>VIRGINIA</b>			
	Franklin	12,800	12,600	98
	Halifax	12,100	11,900	98
	Patrick	6,500	6,400	98
<b>Station Totals</b>		<b>621,600</b>	<b>615,700</b>	<b>99</b>
<b>Net Weekly Circulation (1988)</b>			<b>216,700</b>	
<b>Average Daily Circulation (1988)</b>			<b>81,200</b>	

# North Carolina—Greensboro-High Point & Winston-Salem

**WXII**

Ch. 12

**Network Service:** NBC.

**Licensee:** Pulitzer Bcstg. Co., 515 N. Sixth St., One City Center, Suite 2020, St. Louis, MO 63101.

**Studio:** 700 Coliseum Dr., Winston-Salem, NC 27106.

**Branch Office:** Guilford County Bureau, 301 S. Green St., Suite 12, Greensboro, NC 27401.

**Telephone:** 919-721-9944. **TWX:** 510-931-3676.

**Technical Facilities:** Channel No. 12 (204-210 MHz). Authorized power: 316-kw visual, 63.5-kw aural. Antenna: 1980-ft. above av. terrain, 680-ft. above ground, 3095-ft. above sea level.

Latitude 36° 22' 31"  
Longitude 80° 22' 27"

**Transmitter:** Sauratown Mtn., 7-mi. N of King, NC.

**Multichannel TV Sound:** Stereo and separate audio program.

**Satellite Earth Station:** Satellite Technology, 3.5-meter; Drake, Standard Communications receivers.

**News Services:** AP, CNN, NBC, UPI.

**Ownership:** Pulitzer Publishing Co. See Group Ownership of Television Stations.

**Began Operation:** September 30, 1953. Sale to Multimedia by Triangle Bcstg. Corp. approved by FCC Sept. 7, 1972 (*Television Digest*, Vol. 11:44; 12:37). Exchanged by Multimedia with WFBC-TV, Greenville, SC for KSDK, St. Louis, MO (Vol. 21:12; 22:1; 23:8).

**Represented (sales):** Katz Television.

**Represented (legal):** Verner, Lipfert, Bernhard, McPherson & Hand.

**Represented (engineering):** A. D. Ring & Associates, P.C.

**Personnel:**

KEN J. ELKINS, president & chief executive officer, Pulitzer Bcstg. Co.  
REYNARD A. CORLEY, vice president & general manager.  
DAVID L. SUMMERS, general sales manager.  
JOHN A. FUSCO, local sales manager.  
ROGER L. BERGSON, news director.  
PHYLLIS C. SHEFFIELD, program director.  
ALLAN K. SIMMONS, marketing director.  
HENRY L. HUNT, director of engineering.  
MARY ANN JOHNSON, business manager.

**Highest One Hour Rate:** \$4500.

**Highest 30 Sec. Rate:** \$3000.

**NETWORK BASE HOURLY RATE:** \$1305.

**City of License:** Winston-Salem. **ADI:** Greensboro-Winston Salem-High Point. **Rank:** 50.

Total Households: © MSI Consumer Market Data as of 1/1/88. TV Homes, TV% and Circulation © 1988 Arbitron. County coverage based on Arbitron study.

Net Weekly Circulation	State County	Total Households	TV Households	%
<b>NORTH CAROLINA</b>				
<b>50% &amp; Over</b>	Alamance	39,100	38,800	99
	Alleghany	3,900	3,800	97
	Caswell	7,300	7,200	99
	Davidson	45,800	45,400	99
	Davie	10,300	10,100	98
	Forsyth	103,300	102,400	99
	Guilford	126,800	126,000	99
	Iredell	33,200	32,900	99
	Randolph	38,200	37,800	99
	Rockingham	33,000	32,700	99



Net Weekly Circulation	State County	Total Households	TV Households	%
<b>50% &amp; Over</b>	Rowan	39,900	39,600	99
	Stokes	13,300	13,100	99
	Surry	23,800	23,500	99
	Wilkes	23,400	23,100	99
	Yadkin	11,400	11,300	99
<b>VIRGINIA</b>				
	Carroll	9,700	9,500	98
	Grayson	9,200	9,100	99
	Henry	27,500	27,200	99
	Patrick	6,500	6,400	98
	Pittsylvania	40,500	40,000	99
<b>NORTH CAROLINA</b>				
<b>Between 25-49%</b>	Alexander	10,000	9,900	99
	Ashe	9,200	9,000	98
	Montgomery	8,700	8,600	99
<b>NORTH CAROLINA</b>				
<b>Between 5-24%</b>	Anson	9,000	8,800	98
	Avery	5,400	5,300	98
	Cabarrus	35,100	34,900	99
	Caldwell	26,600	26,300	99
	Catawba	43,100	42,800	99
	Chatham	14,000	13,800	99
	Lincoln	17,600	17,500	99
	Orange	32,500	32,000	98
	Person	11,000	10,900	99
	Stanly	19,700	19,500	99
	Watauga	12,600	12,400	98
<b>VIRGINIA</b>				
	Floyd	4,500	4,400	98
	Franklin	12,800	12,600	98
	Wythe	9,500	9,300	98
<b>Station Totals</b>		<b>927,400</b>	<b>917,900</b>	<b>99</b>
<b>Net Weekly Circulation (1988)</b>			<b>553,300</b>	
<b>Average Daily Circulation (1988)</b>			<b>304,600</b>	

# North Carolina—Greenville

## WNCT-TV

Ch. 9

(Also serves New Bern & Washington, NC)

**Network Service:** CBS.

**Licensee:** Roy H. Park Bcstg. Inc., Box 898, Greenville, NC 27835-0898.

**Studio:** 3221 Evans St., Greenville, NC 27834.

**Telephone:** 919-756-3180. TWX: 510-929-1616.

**Technical Facilities:** Channel No. 9 (186-192 MHz). Authorized power: 316-kw visual, 31.6-kw aural. Antenna: 1890-ft. above av. terrain, 2000-ft. above ground, 2028-ft. above sea level.

Latitude 35° 21' 55"  
Longitude 77° 23' 38"

**Transmitter:** Hwy. 118, 2.5-mi. E of Grifton.

**Satellite Earth Stations:** AFC, 3.5-meter Ku-band; DX Antenna, 3.1-meter C-band; Scientific-Atlanta, 7-meter C-band; Scientific-Atlanta, 4.2-meter C-band; 3 Winegard, 3.5-meter C-band; DX Antenna, M/A-Com, Scientific-Atlanta, Winegard receivers.

**AM Affiliate:** WNCT, 10-kw, 1070 kHz (CBS).

**FM Affiliate:** WNCT-FM, 100-kw, 107.9 MHz (No. 300), 1710-ft.

**News Services:** AP, CBS.

**Ownership:** Park Communications Inc. See Group Ownership of Television Stations.

**Began Operation:** December 22, 1953. Sale to present owner by Carolina Bcstg. System Inc. approved by FCC Feb. 7, 1962 (Television Digest, Vol. 2:7).

**Represented (sales):** Blair Television.

**Represented (legal):** Wiley, Rein & Fielding.

**Represented (engineering):** A. D. Ring & Associates, P.C.

**Personnel:**

EDWARD ADAMS, vice president & general manager.  
WILLIAM MORRISETTE, business manager.  
COLLINS COOPER, local sales manager.  
LUTHER GRIFFIN, regional sales manager.  
ROY HARDEE, news director.  
SHIRLEY DALE, program director.  
HEBER ADAMS, chief engineer.

**Highest 30 Sec. Rate:** \$875.

**NETWORK BASE HOURLY RATE:** \$835.

**City of License:** Greenville. AOI: Greenville-New Bern-Washington. Rank: 95.

Total Households: © MSI Consumer Market Data as of 1/1/88. TV Homes, TV% and Circulation © 1988 Arbitron. County coverage based on Arbitron study.

Net Weekly Circulation	State County	Total Households	TV Households	%
<b>NORTH CAROLINA</b>				
<b>50% &amp; Over</b>	Beaufort	16,200	16,000	99
	Bertie	7,500	7,300	97
	Carteret	19,700	19,500	99
	Chowan	5,200	5,100	98
	Craven	28,500	28,300	99
	Dare	7,700	7,500	97
	Duplin	15,200	15,000	98



WNCT-TV BPCT-5087 Granted 5/17/79 © American Map Corp., 14244

Net Weekly Circulation	State County	Total Households	TV Households	%
<b>50% &amp; Over</b>	Edgecombe	20,400	20,100	99
	Greene	5,500	5,400	98
	Halifax	19,600	19,200	98
	Hyde	2,100	2,000	95
	Jones	3,200	3,200	100
	Lenoir	22,500	22,200	99
	Martin	9,600	9,500	99
	Northampton	7,600	7,500	98
	Onslow	36,200	36,000	99
	Pamlico	4,000	4,000	100
	Pitt	36,800	36,300	99
	Tyrrell	1,400	1,400	100
	Washington	5,200	5,100	98
	Wayne	36,000	35,500	99
<b>NORTH CAROLINA</b>				
<b>Between 25-49%</b>	Nash	26,900	26,500	99
	Pender	9,100	8,900	98
	Wilson	23,800	23,500	99
<b>NORTH CAROLINA</b>				
<b>Between 5-24%</b>	Franklin	11,800	11,600	98
	Harnett	22,700	22,400	99
	Hertford	8,100	8,000	99
	Hoke	6,900	6,800	99
	Johnston	29,700	29,300	99
	New Hanover	44,600	44,200	99
	Pasquotank	11,400	11,200	99
	Sampson	18,700	18,400	98
	Vance	13,800	13,600	99
	Warren	5,700	5,600	98
<b>Station Totals</b>		<b>543,300</b>	<b>536,100</b>	<b>99</b>
<b>Net Weekly Circulation (1988)</b>			<b>293,200</b>	
<b>Average Daily Circulation (1988)</b>			<b>156,600</b>	



# North Carolina—Hickory

**WHKY-TV**

Ch. 14

**Network Service:** None, independent.

**Licensee:** The Long Family Partnership, 526 Main Ave. SE, Hickory, NC 28601.

**Studio:** 526 Main Ave. SE, Hickory, NC 28601.

**Mailing Address:** Box 1059, Hickory, NC 28603.

**Telephone:** 704-322-5115.

**Technical Facilities:** Channel No. 14 (470-476 MHz). Authorized power: 656.1-kw max. visual, 66-kw max. aural. Antenna: 600-ft. above av. terrain, 487-ft. above ground, 1652-ft. above sea level.

Latitude 35° 43' 57"  
Longitude 81° 19' 52"

**Transmitter:** 526 Main Ave. SE.

**Satellite Earth Stations:** 4 in operation.

**AM Affiliate:** WHKY, 5-kw, 1290 kHz.

**News Services:** ABC, National Weather Wire, North Carolina News Network.

**Ownership:** Edmund S. Long, 62.4%; Thomas E. S. Long, 26.0%; Roberta S. Long, 8.67%; Mrs. Roberta S. Long, 1.87%; Ella Lee Shuford, 0.97%

**Began Operation:** February 14, 1968.

**Represented (legal):** Hardy, Popham & Wirpel.

**Personnel:**

THOMAS E. LONG, general manager.  
JEFFREY B. LONG, station manager, program director & national sales manager.  
JAMES O. CARR, news director & sales manager.  
JULIUS PHILLIPS, sports director.  
LYNNE CRITCHER, traffic manager.  
DIETRA SHUGART, assignment editor.

**Highest One Hour Rate:** \$450.

**Highest 30 Sec. Rate:** \$75.

**City of License:** Hickory. **ADI:** Charlotte. **Rank:** 31.

Total Households: © MSI Consumer Market Data as of 1/1/88. TV Homes, TV% and Circulation © 1988 Arbitron. County coverage based on Arbitron study.



WHKY-TV BPTC-R20104KE Granted 2/8/82

© American Map Corp., 14244

Net Weekly Circulation	State County	Total Households	TV Households	%
<b>NORTH CAROLINA</b>				
<b>Between 5-24%</b>	Alexander	10,000	9,900	99
	Burke	28,500	28,200	99
	Caldwell	26,600	26,300	99
	Catawba	43,100	42,800	99
<b>Station Totals</b>		<b>108,200</b>	<b>107,200</b>	<b>99</b>
<b>Net Weekly Circulation (1988)</b>			<b>19,200</b>	
<b>Average Daily Circulation (1988)</b>			<b>4,300</b>	

# North Carolina—Lexington

**WEJC**

Ch. 20

**Network Service:** None, independent.

**Grantee:** Koinonia Broadcasting Inc., Box 2020, Lexington, NC 27293.

**Studio:** Robert Everhart Rd. & US Business Rte. 85, Lexington.

**Telephone:** 704-246-2020.

**Technical Facilities:** Channel No. 20 (506-512 MHz). Authorized power: 4616-kw max. visual, 461.6-kw max. aural. Antenna: 975-ft. above av. terrain, 938-ft. above ground, 1758-ft. above sea level.

Latitude 35° 58' 09"  
Longitude 79° 49' 29"

**Transmitter:** W of Rte. 220, Pleasant Garden.

**Satellite Earth Stations:** 2 in operation; Harris, M/A-Com receivers.

**News Service:** INN.

**Ownership:** Koinonia Broadcasting Inc., non-profit, non-stock corp. William P. Register, pres.; Charles D. Brown, v.p.; Carolyn R. Register, secy-treas.

**Began Operation:** April 2, 1986.

**Represented (legal):** Gammon & Grange.

**Personnel:**

WILLIAM P. REGISTER SR., president & general manager.  
STEVE ANDERSON, program director.  
BILLY REGISTER, operations director.

**Highest One Hour Rate:** \$500.

**Highest 30 Sec. Rate:** \$100.

**City of License:** Lexington. ADI: Greensboro-Winston Salem-High Point. Rank: 50.

Total Households: © MSI Consumer Market Data as of 1/1/88. TV Homes, TV% and Circulation © 1988 Arbitron. County coverage based on Arbitron study.



Net Weekly Circulation	State County	Total Households	TV Households	%
<b>NORTH CAROLINA</b>				
Between 5-24%	Surry	23,800	23,500	99
<b>Station Totals</b>		<b>23,800</b>	<b>23,500</b>	<b>99</b>
<b>Net Weekly Circulation (1988)</b>				<b>8,100</b>
<b>Average Daily Circulation (1988)</b>				<b>2,700</b>

# North Carolina—New Bern

**WCTI**

Ch. 12

(Also serves Greenville & Washington, NC)

Network Service: ABC.

Licensee: Diversified Communications Inc.

Studio: 400 Glenburnie Dr., New Bern, NC 28561.

Mailing Address: Box 2325, New Bern, NC 28561.

Telephone: 919-637-2111.

Technical Facilities: Channel No. 12 (204-210 MHz). Authorized power: 316-kw visual, 31.6-kw aural. Antenna: 1940-ft. above av. terrain, 1999-ft. above ground, 2049-ft. above sea level.

Latitude 35° 06' 18"  
Longitude 77° 20' 15"

Transmitter: State Hwy. 41, N of Trenton, NC.

Satellite Earth Stations: Transmit/receive ADM, 6.1-meter; Avcom receivers.

News Service: AP.

Ownership: Diversified Communications. See Group Ownership of Television Stations.

Began Operation: September 7, 1963. Sale to present owner by Heritage Bcstg. approved by FCC Feb. 24, 1986. Sale to Heritage by Malrite Communications Group approved by FCC June 7, 1983. Sale to Malrite by Continental TV approved Oct. 14, 1976. Previous sale by Nathan Frank & Thomsland Inc. approved April 15, 1969.

Represented (sales): Petry Television Inc.

Represented (legal): Dow, Lohnes & Albertson.

**Personnel:**

- WILLIAM D. WEBB, vice president & general manager.
- WILLIAM KNOWLES, station manager & news director.
- FRANK BRADY, general sales manager.
- SANDRA WOODLIER, local sales manager.
- MIKE BARRETT, chief engineer.
- CAROLYN STEVENS, program director.
- JENNY JONES, promotion director.
- DAN PAVUK, business manager.

Highest One Hour Rate: \$7500.

Highest 30 Sec. Rate: \$1500.

NETWORK BASE HOURLY RATE: \$550.

City of License: New Bern. AOI: Greenville-New Bern-Washington. Rank: 95.

Total Households: © MSI Consumer Market Data as of 1/1/88. TV Homes, TV% and Circulation © 1988 Arbitron. County coverage based on Arbitron study.

Net Weekly Circulation	State County	Total Households	TV Households	%
<b>NORTH CAROLINA</b>				
<b>50% &amp; Over</b>	Beaufort	16,200	16,000	99
	Carteret	19,700	19,500	99
	Craven	28,500	28,300	99
	Duplin	15,200	15,000	98
	Greene	5,500	5,400	98
	Hyde	2,100	2,000	95
	Jones	3,200	3,200	100



WCTI BPCT-3831 Granted 1/4/67 © American Map Corp., 14244

Net Weekly Circulation	State County	Total Households	TV Households	%
<b>50% &amp; Over</b>	Lenoir	22,500	22,200	99
	Martin	9,600	9,500	99
	Onslow	36,200	36,000	99
	Pamlico	4,000	4,000	100
	Pitt	36,800	36,300	99
	Tyrrell	1,400	1,400	100
	Washington	5,200	5,100	98
<b>Between 25-49%</b>	<b>NORTH CAROLINA</b>			
	Bertie	7,500	7,300	97
	Dare	7,700	7,500	97
	Edgecombe	20,400	20,100	99
	Pender	9,100	8,900	98
	Wayne	36,000	35,500	99
<b>Between 5-24%</b>	<b>NORTH CAROLINA</b>			
	Chowan	5,200	5,100	98
	Halifax	19,600	19,200	98
	Nash	26,900	26,500	99
	Perquimans	3,900	3,900	100
	Sampson	18,700	18,400	98
	Wilson	23,800	23,500	99
<b>Station Totals</b>		<b>384,900</b>	<b>379,800</b>	<b>99</b>
<b>Net Weekly Circulation (1988)</b>				<b>217,200</b>
<b>Average Daily Circulation (1988)</b>				<b>127,900</b>

# North Carolina—Raleigh

**WLFL-TV**

**Ch. 22**

**Network Service:** Fox.

**Licensee:** Television Corp. of Raleigh/Durham Inc., 1205 Front St., Raleigh, NC 27609.

**Studio:** 1205 Front St., Raleigh, NC 27609.

**Telephone:** 919-821-2200.

**Technical Facilities:** Channel No. 22 (518-524 MHz). Authorized power: 5000-kw max. visual, 500-kw max. aural. Antenna: 1675-ft. above av. terrain, 1545-ft. above ground, 2015-ft. above sea level.

Latitude 35° 42' 51.50"  
Longitude 78° 49' 00.50"

**Transmitter:** 1700-ft. W of intersection of Hwys. 1379 & 1010, 1.5-mi. SE of Apex.

**Multichannel TV Sound:** Stereo only.

**Satellite Earth Stations:** 2 3.5-meter C-band; AFC, 3-meter Ku-band; Gardiner, M/A-Com, Microdyne receivers.

**Ownership:** TVX Broadcast Group. See Group Ownership of Television Stations.

**Began Operation:** December 18, 1981. Sale to S & F Communications was approved by FCC Dec. 21, 1984 but not consummated (*Television Digest*, Vol. 24:39). Sale to TVX Broadcast Group approved Feb. 10, 1986 (Vol. 25:50; 26:17).

**Represented (sales):** Seltel Inc.

**Represented (legal):** Kenkel, Barnard & Edmundson.

**Personnel:**

- LINDA COCHRAN, vice president & general manager.
- THOMAS HARTMAN, director of sales.
- KATHY BENNETT, national sales manager.
- DON INGRAM, chief engineer.
- JENNY ZOELLER, director of programming.
- BOBBY STONE, director of promotion.
- DOUGLAS HAMILTON, business manager.

**Highest One Hour Rate:** \$4000.

**Highest 30 Sec. Rate:** \$1200.

**City of License:** Raleigh. **ADI:** Raleigh-Durham. **Rank:** 35.

Total Households: © MSI Consumer Market Data as of 1/1/88. TV Homes, TV% and Circulation © 1988 Arbitron. County coverage based on Arbitron study.

Net Weekly Circulation	State County	Total Households	TV Households	%
<b>50% &amp; Over</b>	<b>NORTH CAROLINA</b>			
	Granville	12,100	11,900	98
	Hammett	22,700	22,400	99
	Johnston	29,700	29,300	99
	Lee	15,300	15,100	99
	Vance	13,800	13,600	99
<b>Between 25-49%</b>	<b>NORTH CAROLINA</b>			
	Alamance	39,100	38,800	99
	Chatham	14,000	13,800	99
	Cumberland	85,400	84,400	99
	Durham	63,800	63,100	99
Franklin	11,800	11,600	98	



WLFL-TV BPCT-850805LA Granted 8/13/86

© American Map Corp., No. 14244

Net Weekly Circulation	State County	Total Households	TV Households	%
<b>Between 25-49%</b>	Orange	32,500	32,000	98
	Person	11,000	10,900	99
	Sampson	18,700	18,400	98
	Wake	139,900	138,700	99
	Warren	5,700	5,600	98
	Wayne	36,000	35,500	99
	Wilson	23,800	23,500	99
<b>Between 5-24%</b>	<b>NORTH CAROLINA</b>			
	Bladen	11,300	11,000	98
	Caswell	7,300	7,200	99
	Duplin	15,200	15,000	98
	Edgecombe	20,400	20,100	99
	Greene	5,500	5,400	98
	Hoke	6,900	6,800	99
	Montgomery	8,700	8,600	99
	Moore	23,000	22,700	98
	Nash	26,900	26,500	99
<b>VIRGINIA</b>	Halifax	12,100	11,900	98
	Mecklenburg	10,500	10,300	98
<b>Station Totals</b>		<b>808,400</b>	<b>798,100</b>	<b>99</b>
<b>Net Weekly Circulation (1988)</b>				<b>282,000</b>
<b>Average Daily Circulation (1988)</b>				<b>106,900</b>

# North Carolina—Durham-Raleigh

**WPTF-TV**

**Ch. 28**

**Network Service:** NBC.

**Licensee:** Durham Life Broadcasting Inc., Box 29521, Raleigh, NC 27626.

**Studio:** 3012 Highwoods Blvd., Raleigh, NC 27604.

**Telephone:** 919-876-0674. TWX: 510-928-1852.

**Technical Facilities:** Channel No. 28 (554-560 MHz). Authorized power: 5000-kw max. visual, 250-kw max. aural. Antenna: 2000-ft. above av. terrain, 1893-ft. above ground, 2253-ft. above sea level.

Latitude 35° 40' 29"  
Longitude 78° 31' 38"

**Transmitter:** 1.8-mi. SE of Auburn.

**Multichannel TV Sound:** Stereo and separate audio program.

**Satellite Earth Stations:** Transmit/receive Harris, 6.1-meter Ku-band; Andrew, 4.5-meter C-band; Harris, 3.6-meter Ku-band; RCA, 3-meter Ku-band; Andrew, Harris, M/A-Com receivers.

**News Services:** AP, NBC, UPI.

**Ownership:** Durham Corp. George Womble, chmn.; Felton Coley, pres.; Sonja M. Stephenson, asst. secy. Durham Corp. is licensee of WPTF & WQDR(FM), Raleigh, NC; WEWO & WSTS(FM), Laurinburg, NC.

**Began Operation:** November 4, 1968. Sale to present owner by Robinson O. Everett, et al., approved by FCC May 19, 1977 (Television Digest, Vol. 17:5).

**Represented (sales):** Blair Television.

**Represented (legal):** Tharrington, Smith & Hargrove.

**Represented (engineering):** Moffet, Larson & Johnson Inc.

**Personnel:**

- WILLIAM M. DUNAWAY, vice president & general manager.
- JOE KILLEBREW, general sales manager.
- PERRY BLACK, local sales manager.
- EMILY BIGGS, national sales manager.
- LATHAM HAMNER, chief engineer.
- BOB WOLFE, program manager.
- BILL RAMSEY, production manager.
- KEVIN KELLY, news director.
- BARBARA NICELY, promotion director.

**Highest One Hour Rate:** \$8500.

**Highest 30 Sec. Rate:** \$3200.

**NETWORK BASE HOURLY RATE:** \$800.

**City of License:** Durham. **AOI:** Raleigh-Durham. **Rank:** 35.

Total Households: © MSI Consumer Market Data as of 1/1/88. TV Homes, TV% and Circulation © 1988 Arbitron. County coverage based on Arbitron study.

Net Weekly Circulation	State County	Total Households	TV Households	%
<b>NORTH CAROLINA</b>				
<b>50% &amp; Over</b>	Chatham	14,000	13,800	99
	Durham	63,800	63,100	99
	Franklin	11,800	11,600	98



WPTF-TV BPCT-860327KF Granted 7/2/86

© American Map Corp., No. 14244

Net Weekly Circulation	State County	Total Households	TV Households	%
<b>50% &amp; Over</b>	Granville	12,100	11,900	98
	Harnett	22,700	22,400	99
	Johnston	29,700	29,300	99
	Lee	15,300	15,100	99
	Orange	32,500	32,000	98
	Person	11,000	10,900	99
	Vance	13,800	13,600	99
	Wake	139,900	138,700	99
<b>Between 25-49%</b>	<b>NORTH CAROLINA</b>			
	Alamance	39,100	38,800	99
	Cumberland	85,400	84,400	99
	Edgecombe	20,400	20,100	99
	Moore	23,000	22,700	98
	Nash	26,900	26,500	99
	Warren	5,700	5,600	98
Wayne	36,000	35,500	99	
<b>Between 5-24%</b>	<b>NORTH CAROLINA</b>			
	Greene	5,500	5,400	98
	Montgomery	8,700	8,600	99
	Randolph	38,200	37,800	99
	Sampson	18,700	18,400	98
	Scotland	11,800	11,600	98
	Wilson	23,800	23,500	99
<b>VIRGINIA</b>				
Mecklenburg	10,500	10,300	98	
<b>Station Totals</b>		<b>720,300</b>	<b>711,600</b>	<b>99</b>
<b>Net Weekly Circulation (1988)</b>				<b>359,300</b>
<b>Average Daily Circulation (1988)</b>				<b>166,200</b>

# North Carolina—Raleigh-Durham

## WRAL-TV

Ch. 5

**Network Service:** CBS.

**Licensee:** Capitol Bcstg. Co. Inc., 2619 Western Blvd., Box 12000, Raleigh, NC 27605.

**Studio:** 2619 Western Blvd., Raleigh, NC 27605.

**Mailing Address:** Box 12000, Raleigh, NC 27605.

**Telephone:** 919-821-8555. TWX: 510-928-1833.

**Technical Facilities:** Channel No. 5 (76-82 MHz). Authorized power: 100-kw visual, 15-kw aural. Antenna: Circularly polarized, 1990-ft. above av. terrain, 2000-ft. above ground, 2340-ft. above sea level.

Latitude 35° 40' 35"  
Longitude 78° 32' 09"

**Transmitter:** 1.6-mi. SE of Auburn.

**Multichannel TV Sound:** Stereo only.

**Satellite Earth Stations:** Transmit/receive Scientific-Atlanta, 10-meter C-band & Scientific-Atlanta, 7-meter C-band; Harris, 6.1-meter Ku-band; 2 Scientific-Atlanta, 7-meter C-band; Scientific-Atlanta, 4.5-meter C-band; Harris, Scientific-Atlanta receivers.

**FM Affiliate:** WRAL-FM, 100-kw, 101.5 MHz (No. 268), 1840-ft.

**News Services:** AP, UPI, CNN, Conus.

**Ownership:** Capitol Bcstg. Co. Inc. See Group Ownership of Television Stations.

**Began Operation:** December 15, 1956.

**Represented (sales):** Katz Television.

**Represented (legal):** Fletcher, Heald & Hildreth.

### Personnel:

- JIM GOODMON, president.
- JOHN GREENE, senior vice president & general manager.
- PAUL QUINN, station manager.
- DAVID HARBERT, general sales manager.
- DOUG MINOR, national sales manager.
- WALTIE RASULALA, public affairs manager.
- WILL DAVIS, program manager.
- PAUL POPE, production & operations manager.
- WILBUR BRANN, manager of engineering.
- CINDY SINK, promotion director.
- CATHYRN CARTER, business manager.

**Highest 30 Sec. Rate:** \$2500.

**NETWORK BASE HOURLY RATE:** \$1575.

**City of License:** Raleigh. AOI: Raleigh-Durham. Rank: 35.

Total Households: © MSI Consumer Market Data as of 1/1/88. TV Homes, TV% and Circulation © 1988 Arbitron. County coverage based on Arbitron study.

Net Weekly Circulation	State County	Total Households	TV Households	%
<b>50% &amp; Over</b>	<b>NORTH CAROLINA</b>			
	Chatham	14,000	13,800	99
	Cumberland	85,400	84,400	99
	Duplin	15,200	15,000	98
	Durham	63,800	63,100	99
	Edgecombe	20,400	20,100	99
	Franklin	11,800	11,600	98
	Granville	12,100	11,900	98
	Greene	5,500	5,400	98
	Halifax	19,600	19,200	98
	Harnett	22,700	22,400	99
	Hoke	6,900	6,800	99
	Johnston	29,700	29,300	99
	Lee	15,300	15,100	99
	Moore	23,000	22,700	98
	Nash	26,900	26,500	99
	Northampton	7,600	7,500	98
	Orange	32,500	32,000	98
	Person	11,000	10,900	99
	Robeson	35,300	34,600	98
	Sampson	18,700	18,400	98
Scotland	11,800	11,600	98	



Net Weekly Circulation	State County	Total Households	TV Households	%
<b>50% &amp; Over</b>	<b>VIRGINIA</b>			
	Mecklenburg	10,500	10,300	98
	<b>NORTH CAROLINA</b>			
	Alamance	39,100	38,800	99
	Bladen	11,300	11,000	98
	Lenoir	22,500	22,200	99
	Martin	9,600	9,500	99
	Onslow	36,200	36,000	99
	Pitt	36,800	36,300	99
	<b>VIRGINIA</b>			
Brunswick	5,000	4,900	98	
Halifax	12,100	11,900	98	
<b>Between 25-49%</b>	<b>NORTH CAROLINA</b>			
	Bertie	7,500	7,300	97
	Brunswick	17,900	17,600	98
	Caswell	7,300	7,200	99
	Columbus	18,800	18,400	98
	Hertford	8,100	8,000	99
	Jones	3,200	3,200	100
	Montgomery	8,700	8,600	99
	New Hanover	44,600	44,200	99
	Pender	9,100	8,900	98
	Randolph	38,200	37,800	99
	Richmond	17,500	17,300	99
	<b>SOUTH CAROLINA</b>			
	Marlboro	10,700	10,500	98
<b>VIRGINIA</b>				
Dinwiddie	21,400	21,100	99	
Greensville	5,000	4,900	98	
<b>Station Totals</b>		<b>1,109,500</b>	<b>1,095,100</b>	<b>99</b>
<b>Net Weekly Circulation (1988)</b>				<b>692,100</b>
<b>Average Daily Circulation (1988)</b>				<b>418,400</b>

# North Carolina—Durham-Raleigh-Fayetteville

**WTVD**

Ch. 11

**Network Service:** ABC.

**Licensee:** Capital Cities Communications Inc., Box 2009, Durham, NC 27702.

**Studio:** 411 Liberty St., Durham, NC 27702.

**Telephone:** 919-683-1111. TWX: 510-927-1810.

**Fayetteville Office:** 225 Green St., Fayetteville, NC 28301.

**Telephone:** 919-323-5883.

**Raleigh Office:** Box 1950, Raleigh, NC 27602.

**Mailing Address:** Box 2009, Durham, NC 27702.

**Technical Facilities:** Channel No. 11 (198-204 MHz). Authorized power: 316-kw visual, 47.4-kw aural. Antenna: 1990-ft. above av. terrain, 2000-ft. above ground, 2317-ft. above sea level.

Latitude 35° 40' 05"  
Longitude 78° 31' 58"

**Transmitter:** 4-mi. NW of Clayton, 2-mi. SE of Auburn, NC.

**Satellite Earth Station:** Harris, 9.1-meter; Harris receivers.

**News Services:** AP, UPI.

**Ownership:** Capital Cities/ABC Inc. See Group Ownership of Television Stations.

**Began Operation:** September 2, 1954. Sale to present owners by principal stockholders Harmon L. & Virginia D. Duncan, J. Floyd Fletcher and WDNC(AM) approved by FCC May 22, 1957 (*Television Digest*, Vol. 13:14, 21).

**Represented (sales):** Capital Cities/ABC National Sales Inc.

**Represented (legal):** Wilmer, Cutler & Pickering.

**Represented (engineering):** Moffet, Larson & Johnson, P.C.

**Personnel:**

- ALAN NESBITT, president & general manager.
- DENIS J. O'CONNOR, general sales manager.
- JON MILLER, director of programming.
- CHRYSTLE SWAIN, community relations & station affairs manager.
- ED WALL, chief engineer.
- WILLIAM HIGGS, business manager.
- MARIE BROWN, sales service manager.
- JOHN DAWSON, director of creative services.

**Rates:** Not available.

**City of License:** Durham. ADI: Raleigh-Durham. Rank: 35.

Total Households: © MSI Consumer Market Data as of 1/1/88. TV Homes, TV% and Circulation © 1988 Arbitron. County coverage based on Arbitron study.

Net Weekly Circulation	State County	Total Households	TV Households	%
<b>50% &amp; Over</b>	<b>NORTH CAROLINA</b>			
	Chatham	14,000	13,800	99
	Cumberland	85,400	84,400	99
	Durham	63,800	63,100	99
	Edgecombe	20,400	20,100	99
	Franklin	11,800	11,600	98
	Granville	12,100	11,900	98
	Greene	5,500	5,400	98
	Halifax	19,600	19,200	98
	Harnett	22,700	22,400	99
	Hoke	6,900	6,800	99
	Johnston	29,700	29,300	99
	Lee	15,300	15,100	99
	Moore	23,000	22,700	98
	Nash	26,900	26,500	99
	Orange	32,500	32,000	98
	Person	11,000	10,900	99
Sampson	18,700	18,400	98	
Scotland	11,800	11,600	98	



Net Weekly Circulation	State County	Total Households	TV Households	%	
<b>50% &amp; Over</b>	Vance	13,800	13,600	99	
	Wake	139,900	138,700	99	
	Warren	5,700	5,600	98	
	Wayne	36,000	35,500	99	
	Wilson	23,800	23,500	99	
	<b>VIRGINIA</b>				
	Mecklenburg	10,500	10,300	98	
	<b>NORTH CAROLINA</b>				
	<b>Between 25-49%</b>	Alamance	39,100	38,800	99
		Bladen	11,300	11,000	98
Caswell		7,300	7,200	99	
Duplin		15,200	15,000	98	
Northampton		7,600	7,500	98	
Robeson	35,300	34,600	98		
<b>VIRGINIA</b>					
Halifax	12,100	11,900	98		
<b>NORTH CAROLINA</b>					
<b>Between 5-24%</b>	Bertie	7,500	7,300	97	
	Brunswick	17,900	17,600	98	
	Lenoir	22,500	22,200	99	
	Martin	9,600	9,500	99	
	New Hanover	44,600	44,200	99	
	Onslow	36,200	36,000	99	
	Pender	9,100	8,900	98	
	Pitt	36,800	36,300	99	
	Randolph	38,200	37,800	99	
	Richmond	17,500	17,300	99	
	<b>SOUTH CAROLINA</b>				
	Marlboro	10,700	10,500	98	
<b>VIRGINIA</b>					
Brunswick	5,000	4,900	98		
<b>Station Totals</b>		<b>1,044,300</b>	<b>1,030,900</b>	<b>99</b>	
<b>Net Weekly Circulation (1988)</b>			<b>640,700</b>		
<b>Average Daily Circulation (1988)</b>			<b>384,900</b>		

# North Carolina—Washington—Greenville— New Bern

**WITN-TV**

Ch. 7

**Network Service:** NBC.

**Licensee:** American Family Broadcast Group Inc.

**Studio:** Hwy. 17 South, Washington, NC 27889.

**Mailing Address:** Box 468, Washington, NC 27889.

**Telephone:** 919-946-3131.

**Technical Facilities:** Channel No. 7 (174-180 MHz). Authorized power: 316-kw visual, 31-kw aural. Antenna: Circularly polarized, 1950-ft. above av. terrain, 2000-ft. above ground, 2028-ft. above sea level.

Latitude 35° 21' 55"  
Longitude 77° 23' 38"

**Transmitter:** Hwy. 118, 2.5-mi. E of Grifton.

**Multichannel TV Sound:** Stereo only.

**Satellite Earth Stations:** Harris, 6-meter; Harris, 3-meter; Scientific-Atlanta, 7-meter; Harris, Scientific-Atlanta receivers.

**News Services:** AP, NBC.

**Ownership:** American Family Corp.. See Group Ownership of Television Stations.

**Began Operation:** September 28, 1955. Sale to present owner by W. R. Roberson Jr., et al., approved by FCC June 26, 1985 (*Television Digest*, Vol. 25:8).

**Represented (sales):** Katz Television.

**Represented (legal):** Schnader, Harrison, Segal & Lewis.

**Represented (engineering):** A. D. Ring & Associates, P.C.

**Personnel:**

HOWARD MEAGLE JR., vice president & general manager.  
BILL STANLEY, general sales manager.  
FRANCES W. WILLIAMS, business manager.  
TOM POOLE, local sales manager.  
AL MANNING, chief engineer.  
HELEN S. JACKSON, national sales coordinator.  
CHRIS McDANIEL, news director.  
MIKE RIDDLE, promotion director.

**Rates:** Not available.

**City of License:** Washington. **AOI:** Greenville-New Bern-Washington. **Rank:** 95.

Total Households: © MSI Consumer Market Data as of 1/1/88. TV Homes, TV% and Circulation © 1988 Arbitron. County coverage based on Arbitron study.

Net Weekly Circulation	State County	Total Households	TV Households	%
<b>50% &amp; Over</b>				
<b>NORTH CAROLINA</b>				
	Beaufort	16,200	16,000	99
	Bertie	7,500	7,300	97
	Carteret	19,700	19,500	99
	Craven	28,500	28,300	99
	Dare	7,700	7,500	97
	Duplin	15,200	15,000	98
	Edgecombe	20,400	20,100	99
	Greene	5,500	5,400	98
	Halifax	19,600	19,200	98
	Hyde	2,100	2,000	95
	Jones	3,200	3,200	100



WITN-TV BMPCT-790131 LN Granted 8/30/79

© American Map Corp., 14244

Net Weekly Circulation	State County	Total Households	TV Households	%
<b>50% &amp; Over</b>				
	Lenoir	22,500	22,200	99
	Martin	9,600	9,500	99
	Nash	26,900	26,500	99
	Northampton	7,600	7,500	98
	Onslow	36,200	36,000	99
	Pamlico	4,000	4,000	100
	Pitt	36,800	36,300	99
	Tyrrell	1,400	1,400	100
	Washington	5,200	5,100	98
	Wayne	36,000	35,500	99
	Wilson	23,800	23,500	99
<b>BETWEEN 25-49%</b>				
<b>NORTH CAROLINA</b>				
	Chowan	5,200	5,100	98
	Franklin	11,800	11,600	98
	Johnston	29,700	29,300	99
	Pender	9,100	8,900	98
	Sampson	18,700	18,400	98
<b>BETWEEN 5-24%</b>				
<b>NORTH CAROLINA</b>				
	Currituck	5,300	5,200	98
	Harnett	22,700	22,400	99
	Hertford	8,100	8,000	99
	Pasquotank	11,400	11,200	99
	Perquimans	3,900	3,900	100
	Vance	13,800	13,600	99
	Warren	5,700	5,600	98
<b>VIRGINIA</b>				
	Brunswick	5,000	4,900	98
<b>Station Totals</b>		<b>506,000</b>	<b>499,100</b>	<b>99</b>
<b>Net Weekly Circulation (1988)</b>			<b>341,900</b>	
<b>Average Daily Circulation (1988)</b>			<b>191,600</b>	



# North Carolina—Wilmington

**WECT**

Ch. 6

**Network Service:** NBC.

**Licensee:** Atlantic Telecasting Corp., 322 Shipyard Blvd., Wilmington, NC 28403.

**Studio:** 322 Shipyard Blvd., Wilmington, NC 28403.

**Mailing Address:** Box 4029, Wilmington, NC 28406.

**Telephone:** 919-791-8070. TWX: 510-937-0314.

**Technical Facilities:** Channel No. 6 (82-88 MHz). Authorized power: 100-kw visual, 20-kw aural. Antenna: 1930-ft. above av. terrain, 2000-ft. above ground, 2055-ft. above sea level.

Latitude 34° 34' 32"  
Longitude 78° 26' 13"

**Transmitter:** State Hwy. 53, 1.1-mi. SE of Singletary Lake, Colly Twp.

**Multichannel TV Sound:** Stereo only.

**Satellite Earth Stations:** Harris, 8-meter; Harris, 3-meter; Prodelin, 5-meter; Harris, Pinzone receivers.

**News Services:** AP, Conus, NBC.

**Ownership:** News Press & Gazette Co., 96.161%. See Group Ownership of Television Stations.

**Began Operation:** April 9, 1954. Sale of 60% of stock by Richard A. Dunlea & wife to WNCT and James Jackson approved Dec. 11, 1957 by FCC (*Television Digest*, Vol. 13:44, 50). Sale to present owner approved by FCC Nov. 21, 1986.

**Represented (sales):** Katz Television.

**Represented (legal):** Arent, Fox, Kintner, Plotkin & Kahn.

**Represented (engineering):** Cohen, Dippell & Everist, P.C.

**Personnel:**

RAY SULLIVAN, vice president & general manager.  
JOE SCHLEGEL, general sales manager.  
WAYNE TINER, chief engineer.  
KAREN FOX, program director.  
RAEFORD BROWN, news director.  
TOM CHEATHAM, production manager.

**Rates:** Not available.

**City of License:** Wilmington. **ADI:** Wilmington. **Rank:** 150.

Total Households: © MSI Consumer Market Data as of 1/1/88. TV Homes, TV% and Circulation © 1988 Arbitron. County coverage based on Arbitron study.

Net Weekly Circulation	State County	Total Households	TV Households	%
<b>NORTH CAROLINA</b>				
<b>50% &amp; Over</b>	Bladen	11,300	11,000	98
	Brunswick	17,900	17,600	98
	Columbus	18,800	18,400	98
	Cumberland	85,400	84,400	99
	Duplin	15,200	15,000	98
	Hoke	6,900	6,800	99
	New Hanover	44,600	44,200	99
	Pender	9,100	8,900	98
	Robeson	35,300	34,600	98



Net Weekly Circulation	State County	Total Households	TV Households	%
<b>50% &amp; Over</b>	Sampson	18,700	18,400	98
	Scotland	11,800	11,600	98
<b>SOUTH CAROLINA</b>				
	Dillon	10,500	10,300	98
	Horry	50,400	49,600	98
	Marion	12,100	11,900	98
<b>NORTH CAROLINA</b>				
<b>Between 25-49%</b>	Moore	23,000	22,700	98
	Onslow	36,200	36,000	99
	Richmond	17,500	17,300	99
<b>SOUTH CAROLINA</b>				
	Marlboro	10,700	10,500	98
<b>NORTH CAROLINA</b>				
<b>Between 5-24%</b>	Harnett	22,700	22,400	99
	Johnston	29,700	29,300	99
	Jones	3,200	3,200	100
	Lee	15,300	15,100	99
	Wayne	36,000	35,500	99
<b>SOUTH CAROLINA</b>				
	Darlington	23,100	22,800	99
	Florence	42,200	41,700	99
	Georgetown	16,800	16,400	98
	Lee	6,000	5,900	98
<b>Station Totals</b>		<b>630,400</b>	<b>621,500</b>	<b>99</b>
<b>Net Weekly Circulation (1988)</b>				<b>357,000</b>
<b>Average Daily Circulation (1988)</b>				<b>199,700</b>

# North Carolina—Wilmington

**WJKA**

Ch. 26

**Network Service:** CBS.

**Licensee:** Wilmington Telecasters Inc., 1926 Oleander Dr., Wilmington, NC 28403.

**Studio:** 1926 Oleander Drive, Wilmington, NC 28403.

**Mailing Address:** Box 2626, Wilmington, NC 28403.

**Telephone:** 919-343-8826.

**Technical Facilities:** Channel No. 26 (542-548 MHz). Authorized power: 4325-kw max. visual, 432.5-kw max. aural. Antenna: 1641-ft. above av. terrain, 1629-ft. above ground, 1689-ft. above sea level.

Latitude 34° 07' 51"  
Longitude 78° 11' 16"

**Transmitter:** 5-mi. NNW of Bolivia on Lewis Swamp Rd.

**Satellite Earth Stations:** Transmit/receive Microdyne, 7-meter; Harris, 4.7-meter; Harris, 3.7-meter; Scientific-Atlanta, 6.2-meter; Harris, M/A-Corn, Scientific-Atlanta receivers.

**News Services:** AP, NIWS.

**Ownership:** Katherine R. Everett, pres.; Ben T. Perry III, v.p.; Dorothy G. Bullock, secy-treas.; American Telecasters Inc., 100%. See Group Ownership of Television Stations.

**Began Operation:** September 24, 1984.

**Represented (sales):** Seltel Inc.

**Represented (legal):** Baraff, Koerner, Olender & Hochberg, P.C.

**Represented (engineering):** Moffet, Larson & Johnson Inc.

**Personnel:**

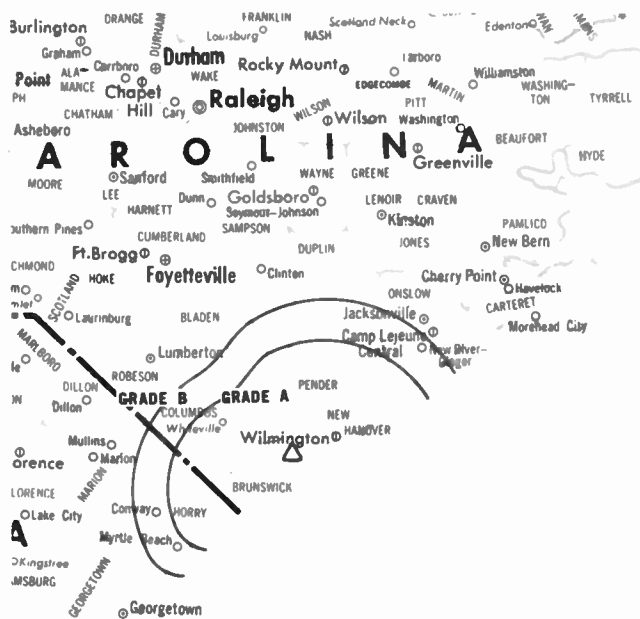
- TY WATTS, general manager.
- BOB WATSON, general sales manager.
- JAN AMMONS, national sales manager.
- JIM BORDEAUX, chief engineer.
- AILEEN LeBLANC, news, program & promotion director.
- GINA KLINEFELTER, business manager.

**Highest One Hour Rate:** \$3000.

**Highest 30 Sec. Rate:** \$600.

**City of License:** Wilmington. **ADI:** Wilmington. **Rank:** 150.

Total Households: © MSI Consumer Market Data as of 1/1/88. TV Homes, TV% and Circulation © 1988 Arbitron. County coverage based on Arbitron study.



WJKA BLCT-841009K/W Granted 3/28/85

© American Map Corp., No. 14244

Net Weekly Circulation	State County	Total Households	TV Households Households	%
<b>50% &amp; Over</b>	<b>NORTH CAROLINA</b>			
	Brunswick	17,900	17,600	98
	New Hanover	44,600	44,200	99
	Pender	9,100	8,900	98
<b>Between 25-49%</b>	<b>NORTH CAROLINA</b>			
	Columbus	18,800	18,400	98
<b>Between 5-24%</b>	<b>NORTH CAROLINA</b>			
	Bladen	11,300	11,000	98
	Duplin	15,200	15,000	98
	<b>SOUTH CAROLINA</b>			
	Horry	50,400	49,600	98
<b>Station Totals</b>		<b>167,300</b>	<b>164,700</b>	<b>98</b>
<b>Net Weekly Circulation (1988)</b>				<b>72,200</b>
<b>Average Daily Circulation (1988)</b>				<b>32,000</b>

# North Carolina—Wilmington

**WWAY**

Ch. 3

**Network Service:** ABC.

**Licenses:** Adams TV of Wilmington Inc.

**Studio:** 615 N. Front St., Wilmington, NC 28401.

**Mailing Address:** Box 2068, Wilmington, NC 28401.

**Telephone:** 919-762-8581.

**Technical Facilities:** Channel No. 3 (60-66 MHz). Authorized power: 100-kw visual, 10-kw aural. Antenna: Circularly polarized, 1953-ft. above av. terrain, 1941-ft. above ground, 2001-ft. above sea level.

Latitude 34° 07' 51"  
Longitude 78° 11' 16"

**Transmitter:** 5-mi. NNW of Bolivia on Lewis Swamp Rd.

**Satellite Earth Stations:** Andrew, 7.3-meter C-band; Andrew, 4.5-meter C-band; RCA, 3.2-meter Ku-band; Scientific-Atlanta, 4.6-meter C-band; AvanteK, M/A-Com, Scientific-Atlanta receivers.

**News Service:** AP.

**Ownership:** Adams Communications Corp. See Group Ownership of Television Stations.

**Began Operation:** October 30, 1964. Sale to Price Communications Corp. by Clay Communications approved by FCC June 23, 1987 (*Television Digest*, Vol. 27:21). Sale to Cape Fear Telecasting Inc. (William G. Broadfoot Jr., Charles B. Britt, Ferebee Sledge & Craig Wall) approved by FCC Aug. 28, 1968. **Notes:** Left air temporarily Jan. 24, 1981 when plane collided with tower (Vol. 21:5). Sale to Adams TV approved July 11, 1988 (Vol. 28:20, 26).

**Represented (sales):** Seltel Inc.

**Represented (legal):** Cohn & Marks.

**Represented (engineering):** Moffet, Larson & Johnson, P.C.

**Personnel:**

MITCHELL SAIEED, vice president & general manager.  
BILL FERRELL, general sales manager.  
GEORGE ALLEN, operations manager.  
RANSOM BENFIELD, production manager.  
ELLIOT HUNTER, chief engineer.  
STELLA SHELTON, news director.

**Highest One Hour Rate:** \$2500.

**Highest 30 Sec. Rate:** \$900.

**NETWORK BASE HOURLY RATE:** \$600.

**City of License:** Wilmington. **ADI:** Wilmington. **Rank:** 150.

Total Households: © MSI Consumer Market Data as of 1/1/88. TV Homes, TV% and Circulation © 1988 Arbitron. County coverage based on Arbitron study.



WWAY BPCT-841213K1 Granted 1/30/85 © American Map Corp., No. 14244

Net Weekly Circulation	State County	Total Households	TV Households	%
<b>50% &amp; Over</b>	<b>NORTH CAROLINA</b>			
	Bladen	11,300	11,000	98
	Brunswick	17,900	17,600	98
	Columbus	18,800	18,400	98
	Duplin	15,200	15,000	98
	New Hanover	44,600	44,200	99
	Pender	9,100	8,900	98
	<b>SOUTH CAROLINA</b>			
	Horry	50,400	49,600	98
<b>Between 25-49%</b>	<b>NORTH CAROLINA</b>			
	Onslow	36,200	36,300	99
	Robeson	35,300	34,600	98
	Sampson	18,700	18,400	98
	<b>SOUTH CAROLINA</b>			
	Marion	12,100	11,900	98
<b>Between 5-24%</b>	<b>NORTH CAROLINA</b>			
	Scotland	11,800	11,600	98
	<b>SOUTH CAROLINA</b>			
	Dillon	10,500	10,300	98
	Georgetown	16,800	16,400	98
	Williamsburg	13,000	12,700	97
<b>Station Totals</b>		<b>321,700</b>	<b>316,600</b>	<b>98</b>
<b>Net Weekly Circulation (1988)</b>				<b>192,700</b>
<b>Average Daily Circulation (1988)</b>				<b>105,300</b>

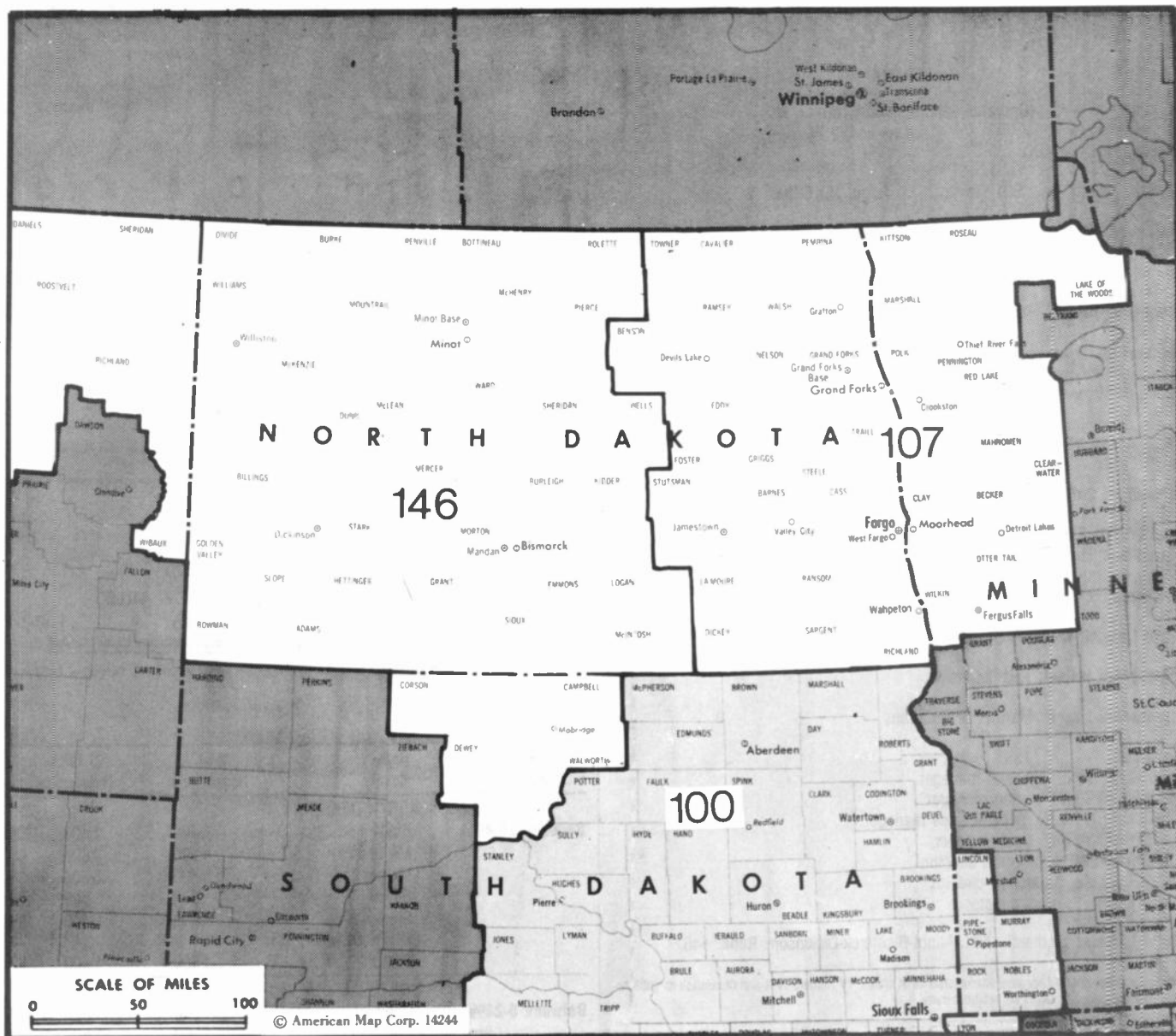
## North Carolina

### **WBTV, Charlotte** **(Arbitron Data Continued)**

<b>Net Weekly Circulation</b>	<b>State County</b>	<b>Total Households</b>	<b>TV Households Households</b>	<b>%</b>
<b>Between 5-24%</b>	<b>NORTH CAROLINA</b>			
	Surry	23,800	23,500	99
	Transylvania	9,800	9,700	99
	<b>SOUTH CAROLINA</b>			
	Darlington	23,100	22,800	99
	Dillon	10,500	10,300	98
Fairfield	6,800	6,700	98	

### **WBTV—(Continued)** **(Arbitron Data Continued)**

<b>Net Weekly Circulation</b>	<b>State County</b>	<b>Total Households</b>	<b>TV Households Households</b>	<b>%</b>
<b>Between 5-24%</b>	Kershaw	15,900	15,700	98
	Lee	6,000	5,900	98
	Marlboro	10,700	10,500	98
	Newberry	12,400	12,200	98
	<b>VIRGINIA</b>			
	Carroll	9,700	9,500	98
Grayson	9,200	9,100	99	



Market	Arbitron ADI TV Households	Rank	Market Area Commercial TV Stations
Sioux Falls-Mitchell, SD	217,900	100	KABY-TV (9), KDLO-TV (3), KDLT (5), KELO-TV (11), KPLO-TV (6), KPRY-TV (4), KSFY-TV (13), KTTW (17)
Fargo, ND	214,200	107	KBRR (10), KJRR (7), KNRR (12), KTHI-TV (11), KVRR (15), KXJB-TV (4), WDAY-TV (6), WDAZ-TV (8)
Minot-Bismarck-Dickinson, ND	145,100	146	KBMY (17), KFYP-TV (5), KMCY (14), KMOT (10), KOCD-TV (7), KUMV (8), KXMA-TV (2), KXMB-TV (12), KXMC-TV (13), KXMD-TV (11)

**State Cross Reference List**  
Communities That Receive Programs of Stations That are Located Elsewhere

KXJB-TV, Fargo.....See Valley City, ND  
KTHI-TV, Grand Forks.....See Fargo, ND

**North Dakota Station Totals as of October 1, 1988**

	VHF	UHF	TOTAL
Commercial Television Stations	14	3	17
Educational Television Stations	6	0	6
	20	3	23

# North Dakota—Bismarck

**KBMY**

Ch. 17

(Operates satellite KMCY, Minot, ND)

**Network Service:** ABC.

**Licensee:** WDAY Inc., 301 Eighth St. S, Fargo, ND 58103.

**Studio:** 919 S. 7th St., Suite 600, Bismarck, ND 58501.

**Mailing Address:** Box 7277, Bismarck, ND 58502.

**Telephone:** 701-223-1700.

**Technical Facilities:** Channel No. 17 (488-494 MHz). Authorized power: 510-kw max. visual, 90-kw max. aural. Antenna: 948-ft. above av. terrain, 649-ft. above ground, 2869-ft. above sea level.

Latitude 46° 35' 11"  
Longitude 100° 48' 20"

**Transmitter:** 2-mi. S & 4-mi. E of St. Anthony.

**Satellite Earth Stations:** Harris, 3-meter C-band; Scientific-Atlanta, 4.6-meter C-band; Scientific-Atlanta, 4.6-meter Ku-band; M/A-Com, Standard receivers.

**Ownership:** Forum Publishing Co. See Group Ownership of Television Stations.

**Began Operation:** March 31, 1985.

**Represented (sales):** Katz Television.

**Represented (legal):** Marmet & McCombs.

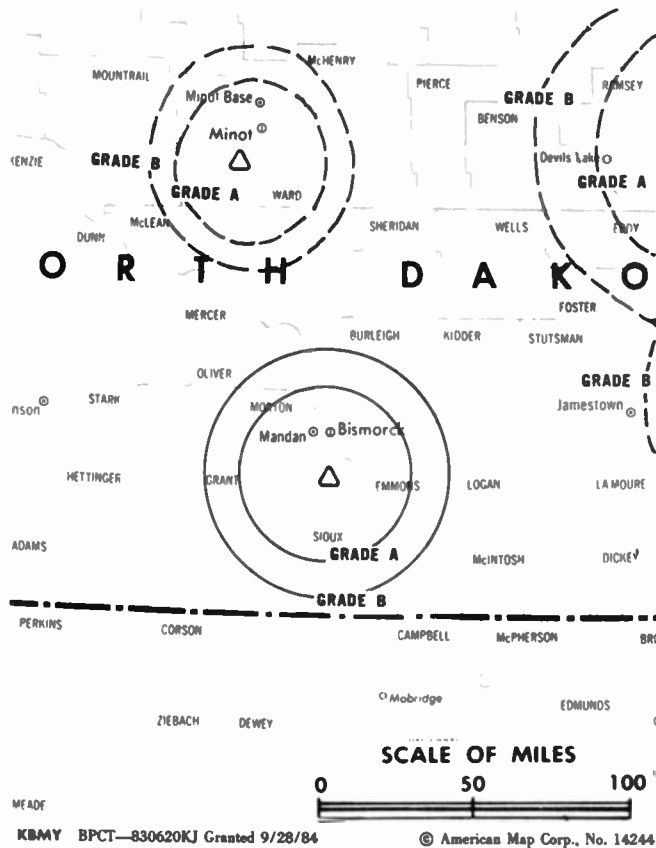
**Personnel:**

CHARLES BONET, general manager.  
DEWEY HEGGEN, station manager.  
CHUCK PETERSON, general sales manager.  
JERRY GRIMSTAD, chief engineer.  
SUSAN J. EIDER, program director.  
BOB PROWSE, promotion director.  
BECKY JONES, news director.

**City of License:** Bismarck. **ADI:** Minot-Bismarck-Dickinson. **Rank:** 146.

Total Households: © MSI Consumer Market Data as of 1/1/88. TV Homes, TV% and Circulation © 1988 Arbitron. County coverage based on Arbitron study.

Net Weekly Circulation	State County	Total Households	TV Households	Households %
50% & Over	<b>NORTH DAKOTA</b>			
	Burleigh	23,400	23,100	99
	Emmons	2,000	2,000	100
	Morton	10,000	9,900	99
	Sioux	900	900	100



Net Weekly Circulation	State County	Total Households	TV Households	Households %
Between 25-49%	<b>NORTH DAKOTA</b>			
	Kidder	1,400	1,400	100
	McLean	4,700	4,600	98
	Mercer	5,400	5,300	98
	Oliver	800	800	100
	Stark	9,200	9,100	99
Between 5-24%	<b>SOUTH DAKOTA</b>			
	Corson	1,500	1,400	93
Between 5-24%	<b>NORTH DAKOTA</b>			
	Grant	1,600	1,600	100
	Hettinger	1,500	1,500	100
	Logan	1,200	1,200	100
	McIntosh	1,900	1,900	97
	Sheridan	1,000	1,000	100
<b>Station Totals</b>		<b>66,500</b>	<b>65,700</b>	<b>99</b>
<b>Net Weekly Circulation (1988)</b>				<b>34,200</b>
<b>Average Daily Circulation (1988)</b>				<b>16,200</b>

# North Dakota—Bismarck

## KFYR-TV

Ch. 5

(Operates satellites KQCD-TV, Dickinson; KMOT, Minot & KUMV-TV, Williston, ND)

Network Service: NBC.

Licensee: Meyer Broadcasting Co., Box 1738, Bismarck, ND 58502.

Studio: 200 1/2 N. Fourth St., Bismarck, ND 58501.

Telephone: 701-255-5757. TWX: 910-677-2339.

Technical Facilities: Channel No. 5 (76-82 MHz). Authorized power: 100-kw visual, 13.5-kw aural. Antenna: 1402-ft. above av. terrain, 1101-ft. above ground, 3373-ft. above sea level.

Latitude 46° 36' 17"  
Longitude 100° 48' 30"

Transmitter: 12-mi. S of city.

Multichannel TV Sound: Stereo only.

Satellite Earth Stations: GE, 6-meter Ku-band; Harris, 3-meter C-band; Simulstat Ku & C-band; Comsat, Harris, Scientific-Atlanta receivers.

AM Affiliate: KFJR, 5-kw, 550 kHz (ABC).

FM Affiliate: KYYY, 100-kw, 92.9 MHz (No. 225), 1402-ft.

News Services: Agri-data, AP, NBC.

Ownership: Meyer Broadcasting Co., 100%. See Group Ownership of Television Stations.

Began Operation: December 19, 1953.

Represented (sales): Blair Television; Target Broadcast Sales (Canada).

Represented (legal): Hogan & Hartson.

Represented (engineering): Jules Cohen & Associates, P.C.

### Personnel:

WILLIAM EKBERG, president & chief executive officer.  
JUDITH JOHNSON, vice president & chief operating officer.  
TOM BARR, general manager.  
JIM SANDE, operations & programming manager.  
DAVE STUART, national & regional sales manager.  
JERRY HEGEL, local sales manager.  
RICH BEIERLE, chief engineer.  
DICK HEIDT, news director.  
LINDA JOHNSON, promotion director.  
ED KAUTZMAN, business manager.

Highest One Hour Rate: \$2500.

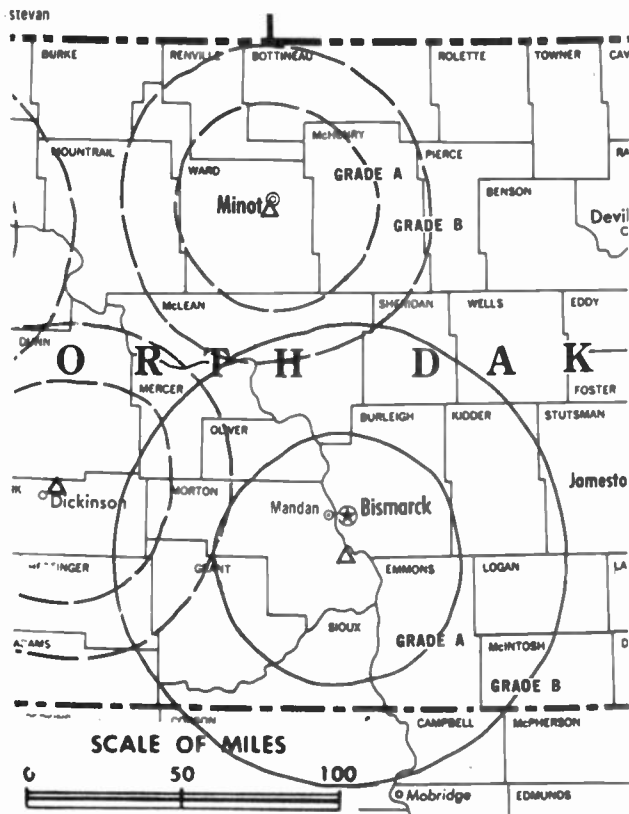
Highest 30 Sec. Rate: \$745.

Rates: Include KQCD-TV, Dickinson; KMOT, Minot & KUMV-TV, Williston, ND.

City of License: Bismarck. ADI: Minot-Bismarck-Dickinson. Rank: 146.

Total Households: © MSI Consumer Market Data as of 1/1/88. TV Homes, TV% and Circulation © 1988 Arbitron. County coverage based on Arbitron study.

Net Weekly Circulation	State County	Total Households	TV Households	%
<b>NORTH DAKOTA</b>				
50% & Over	Burleigh	23,400	23,100	99
	Emmons	2,000	2,000	100



KFYR-TV BPCT-2965 Granted 2/24/63

© American Map Corp., 14244

Net Weekly Circulation	State County	Total Households	TV Households	%
<b>50% &amp; Over</b>				
	Grant	1,600	1,600	100
	Kidder	1,400	1,400	100
	Logan	1,200	1,200	100
	Mc Intosh	1,900	1,900	97
	Mc Lean	4,700	4,600	98
	Mercer	5,400	5,300	98
	Morton	10,000	9,900	99
	Oliver	800	800	100
	Sheridan	1,000	1,000	100
	Sioux	900	900	100
<b>SOUTH DAKOTA</b>				
	Campbell	800	800	100
	Corson	1,500	1,400	93
	Walworth	2,700	2,600	96
<b>NORTH DAKOTA</b>				
<b>Between 25-49%</b>				
	Hettinger	1,500	1,500	100
	Stutsman	9,200	9,100	99
<b>SOUTH DAKOTA</b>				
	Dewey	1,600	1,500	94
	Mc Pherson	1,500	1,500	100
	Perkins	1,800	1,700	94
<b>NORTH DAKOTA</b>				
<b>Between 5-24%</b>				
	Adams	1,300	1,300	100
	Foster	1,600	1,600	100
	La Moure	2,300	2,300	100
	Slope	400	400	100
	Stark	9,200	9,100	99
	Wells	2,700	2,700	100
<b>Station Totals</b>		<b>92,400</b>	<b>91,200</b>	<b>99</b>
<b>Net Weekly Circulation (1988)</b>				<b>61,300</b>
<b>Average Daily Circulation (1988)</b>				<b>44,900</b>

# North Dakota—Bismarck

## KXMB-TV

Ch. 12

(Satellite of KXMC-TV, Minot, ND)

Network Service: CBS.

Licensee: Reiten Television Company Inc.

Studio: 1811 North 15, Bismarck, ND 58501.

Telephone: 701-223-9197.

Technical Facilities: Channel No. 12 (204-210 MHz). Authorized power: 316-kw visual, 31.6-kw aural. Antenna: 1580-ft. above av. terrain, 1204-ft. above ground, 3449-ft. above sea level.

Latitude 46° 35' 17"  
Longitude 100° 48' 26"

Transmitter: 5-mi. E & 2-mi. S of St. Anthony.

Satellite Earth Stations: In operation; M/A-Corn receivers.

News Service: AP.

Ownership: Reiten Broadcasting. See Group Ownership of Television Stations.

Began Operation: November 19, 1955. Sale to present owner by KXJB-TV, Valley City-Fargo approved by FCC Jan. 27, 1971 (Television Digest, Vol. 11:5).

Represented (sales): Seltel Inc.; Hyett/Ramsland Inc. (regional).

Represented (legal): Fisher, Wayland, Cooper & Leader.

### Personnel:

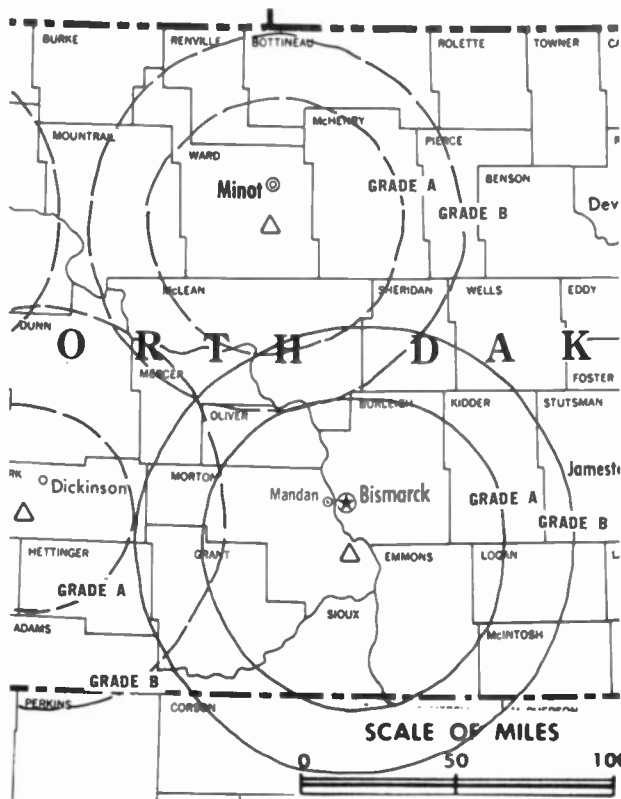
JOHN VONREUDEN, manager.  
ROCKY HEFTY, chief engineer.

Rates: Sold with KXMC-TV, Minot; KXMD-TV, Williston & KXMA-TV, Dickinson, ND.

City of License: Bismarck. ADI: Minot-Bismarck-Dickinson. Rank: 146.

Total Households: © MSI Consumer Market Data as of 1/1/88. TV Homes, TV% and Circulation © 1988 Arbitron. County coverage based on Arbitron study.

Net Weekly Circulation	State County	Total Households	TV Households	Households %
<b>50% &amp; Over</b>	<b>NORTH DAKOTA</b>			
	Burleigh	23,400	23,100	99
	Emmons	2,000	2,000	100
	Grant	1,600	1,600	100
	Kidder	1,400	1,400	100
	Logan	1,200	1,200	100
	Mc Intosh	1,900	1,900	97
	Morton	10,000	9,900	99
	Oliver	800	800	100
	Sioux	900	900	100
	<b>SOUTH DAKOTA</b>			
	Campbell	800	800	100
	Corson	1,500	1,400	93
	Mc Pherson	1,500	1,500	100



KXMB-TV BMPCT-7664 Granted 2/15/77

© American Map Corp., 14244

Net Weekly Circulation	State County	Total Households	TV Households	Households %
<b>Between 25-49%</b>	<b>NORTH DAKOTA</b>			
	Foster	1,600	1,600	100
	Mc Lean	4,700	4,600	98
	Mercer	5,400	5,300	98
	<b>SOUTH DAKOTA</b>			
	Dewey	1,600	1,500	94
Perkins	1,800	1,700	94	
Walworth	2,700	2,600	96	
<b>Between 5-24%</b>	<b>NORTH DAKOTA</b>			
	Adams	1,300	1,300	100
	Dunn	1,600	1,600	100
	Eddy	1,300	1,300	100
	Hettinger	1,500	1,500	100
	Mountrail	2,900	2,900	100
	Stark	9,200	9,100	99
	Stutsman	9,200	9,100	99
	Wells	2,700	2,700	100
	<b>SOUTH DAKOTA</b>			
Ziebach	600	600	100	
<b>Station Totals</b>		<b>95,100</b>	<b>93,900</b>	<b>99</b>
<b>Net Weekly Circulation (1988)</b>			<b>48,500</b>	
<b>Average Daily Circulation (1988)</b>			<b>26,800</b>	



# North Dakota—Devils Lake

## WDAZ-TV

Ch. 8

(Satellite of WDAY-TV, Fargo, ND)

(Also serves Grand Forks, ND)

Network Service: ABC.

Licensee: WDAY Inc., 301 S. 8th St., Fargo, ND 58108.

Studio: See WDAY-TV, Fargo.

Telephone: 701-237-6500.

Technical Facilities: Channel No. 8 (180-186 MHz). Authorized power: 316-kw visual, 50-kw aural. Antenna: 1480-ft. above av. terrain, 1458-ft. above ground, 2979-ft. above sea level.

Latitude 48° 08' 24"  
Longitude 97° 59' 38"

Transmitter: 9-mi. N of Petersburg, ND.

Satellite Earth Station: Harris, 4.5-meter; Harris, Microdyne receivers.

News Service: AP.

Ownership: Forum Publishing Co. See Group Ownership of Television Stations.

Began Operation: February 8, 1967.

Represented (sales): Katz Television.

Represented (legal): Marmet & McCombs.

### Personnel:

ROBERT KERR, station manager.

CHUCK BUNDLIE, news director.

JACK EISENGIMMER, local sales manager.

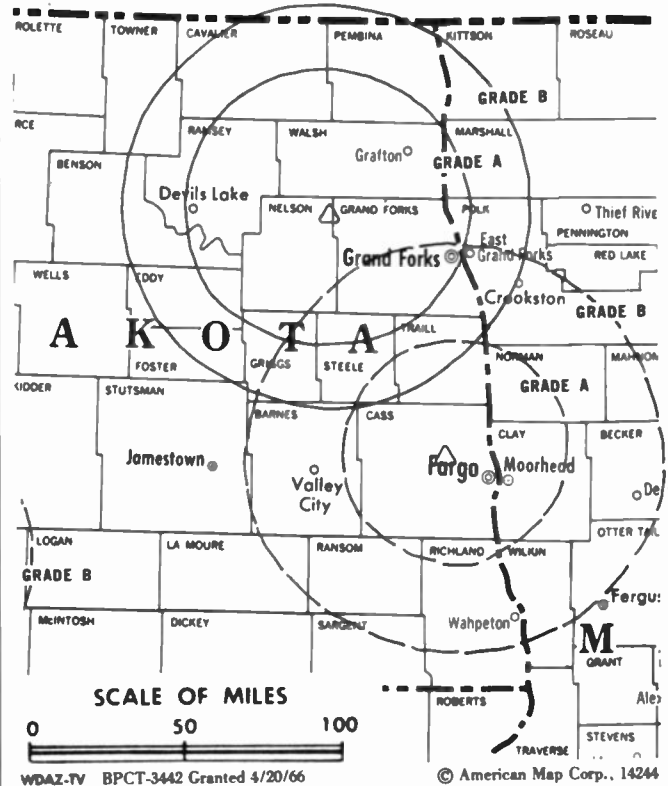
DENNIS CLEMENSON, chief engineer.

Rates: Sold in combination with WDAY-TV, Fargo, ND. Separate rates available on request.

City of License: Devils Lake. ADI: Fargo. Rank: 107.

Total Households: © MSI Consumer Market Data as of 1/1/88. TV Homes, TV% and Circulation © 1988 Arbitron. County coverage based on Arbitron study.

Net Weekly Circulation	State County	Total Households	TV Households	%
<b>50% &amp; Over</b>	<b>MINNESOTA</b>			
	Kittson	2,400	2,300	96
	Lake Of The Woods	1,500	1,400	93
	Marshall	4,500	4,400	98
	Pennington	5,700	5,600	97
	Red Lake	1,800	1,800	100
	Roseau	4,800	4,500	94
	<b>NORTH DAKOTA</b>			
	Benson	2,500	2,400	96
	Cavalier	2,600	2,500	96
Eddy	1,300	1,300	100	
Foster	1,600	1,600	100	



Net Weekly Circulation	State County	Total Households	TV Households	%
<b>50% &amp; Over</b>	Grand Forks	24,000	23,800	99
	Nelson	2,000	2,000	100
	Pembina	3,700	3,600	97
	Ramsey	5,000	4,900	98
	Rolette	3,800	3,700	96
	Towner	1,600	1,600	100
	Walsh	5,700	5,600	98
	Wells	2,700	2,700	100
	<b>MINNESOTA</b>			
	Polk	12,500	12,300	98
<b>Between 25-49%</b>	<b>NORTH DAKOTA</b>			
	Griggs	1,400	1,400	100
	Pierce	2,000	2,000	100
	Steele	1,100	1,100	100
<b>Between 5-24%</b>	<b>NORTH DAKOTA</b>			
	Traill	3,400	3,400	100
<b>Station Totals</b>		<b>97,600</b>	<b>95,900</b>	<b>98</b>
<b>Net Weekly Circulation (1988)</b>			<b>71,200</b>	
<b>Average Daily Circulation (1988)</b>			<b>43,800</b>	

# North Dakota—Dickinson

## KXMA-TV

Ch. 2

**Network Service:** CBS.

**Licensee:** Reiten Television Company Inc.

**Studio:** 119 Second Ave. W, Dickinson.

**Mailing Address:** Drawer B, Dickinson, ND 58602.

**Telephone:** 701-227-1400.

**Technical Facilities:** Channel No. 2 (54-60 MHz). Authorized power: 100-kw visual, 10-kw aural. Antenna: 840-ft. above av. terrain, 621-ft. above ground, 3556-ft. above sea level.

Latitude 46° 43' 30.15"  
Longitude 102° 54' 58.16"

**Transmitter:** 10.5-mi. S, 6-mi. W of Dickinson.

**News Service:** AP.

**Ownership:** Reiten Broadcasting. See Group Ownership of Television Stations.

**Began Operation:** October 15, 1956. Sale to present owner approved by FCC Dec. 4, 1984. Sale to Northern Plains Bcstg. Group by Stanley Deck approved by FCC April 22, 1983. Sale to Deck by Dickinson Radio Assn. increasing Stanley Deck's holdings from 5% to 99.5% was approved Oct. 25, 1966 (*Television Digest*, Vol. 6:44).

**Represented (sales):** Seitel Inc.

**Represented (legal):** Fisher, Wayland, Cooper & Leader.

**Personnel:**

CHARLES TIBOR, general manager.  
LOUIE TYSUER, chief engineer.

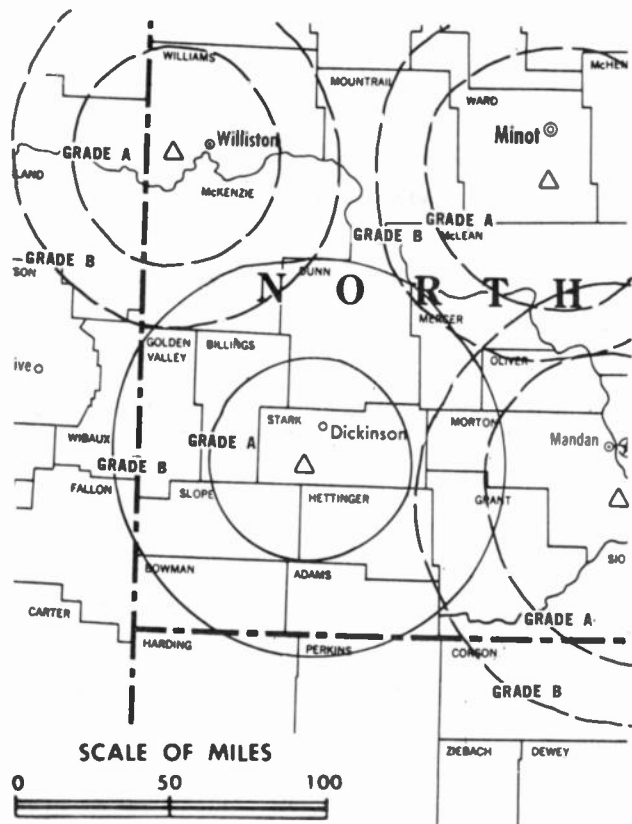
**Highest 30 Sec. Rate:** \$24.00.

**NETWORK BASE HOURLY RATE:** \$100.

**City of License:** Dickinson. ADI: Minot-Bismarck-Dickinson. Rank: 146.

Total Households: © MSI Consumer Market Data as of 1/1/88. TV Homes, TV% and Circulation © 1988 Arbitron. County coverage based on Arbitron study.

Net Weekly Circulation	State County	Total Households	TV Households	Households %
50% & Over	<b>NORTH DAKOTA</b>			
	Adams	1,300	1,300	100
	Billings	400	400	100
	Bowman	1,600	1,600	100
	Dunn	1,600	1,600	100
	Golden Valley	900	900	100



KXMA-TV BPCT-3391 Granted 3/16/65

© American Map Corp., No. 14244

Net Weekly Circulation	State County	Total Households	TV Households	Households %
50% & Over	Hettinger	1,500	1,500	100
	Slope	400	400	100
	Stark	9,200	9,100	99
Between 25-49%	<b>MONTANA</b>			
	Wibaux	500	500	100
Between 5-24%	<b>SOUTH DAKOTA</b>			
	Perkins	1,800	1,700	94
Between 5-24%	<b>MONTANA</b>			
	Carter	600	600	100
	Fallon	1,400	1,300	93
Between 5-24%	<b>NORTH DAKOTA</b>			
	Oliver	800	800	100
<b>Station Totals</b>		<b>22,000</b>	<b>21,700</b>	<b>99</b>
<b>Net Weekly Circulation (1988)</b>				<b>14,400</b>
<b>Average Daily Circulation (1988)</b>				<b>8,000</b>

# North Dakota—Dickinson

## KQCD-TV

Ch. 7

(Satellite of KFYP-TV, Bismarck, ND)

**Network Service:** NBC.

**Licensee:** Meyer Broadcasting Co., Box 1738, Bismarck, ND 58502.

**Studio:** 373 21st St. East, Dickinson, ND 58601.

**Telephone:** 701-225-6843.

**Technical Facilities:** Channel No. 7 (174-180 MHz). Authorized power: 316-kw visual, 63-kw aural. Antenna: 730-ft. above av. terrain, 649-ft. above ground, 3349-ft. above sea level.

Latitude 46° 56' 49"  
Longitude 102° 59' 17"

**Transmitter:** 10.5-mi. WNW of Dickinson.

**Multichannel TV Sound:** Stereo only.

**Satellite Earth Station:** Harris, 4.6-meter Ku-band; M/A-Com receivers.

**News Services:** Agri-data, AP, NBC.

**Ownership:** Meyer Broadcasting Co., 100%. See Group Ownership of Television Stations.

**Began Operation:** July 28, 1980.

**Represented (sales):** Blair Television.

**Represented (legal):** Hogan & Hartson.

**Represented (engineering):** Jules Cohen & Associates, P.C.

### Personnel:

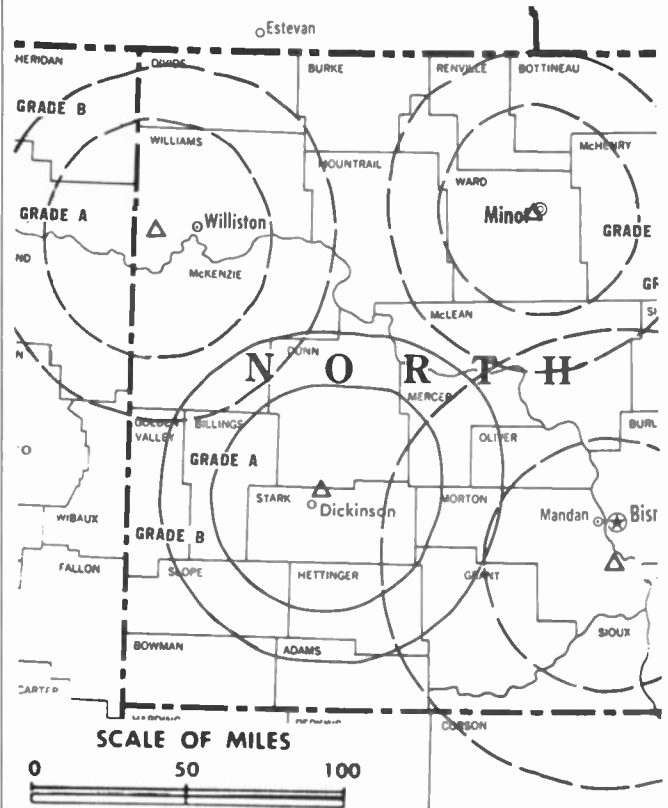
WILLIAM A. EKBERG, president & chief exec. officer (Bismarck).  
JUDITH JOHNSON, vice president & chief operating officer (Bismarck).  
TOM BARR, general manager (Bismarck).  
PENNY BORG, manager.  
RON ZENOR, chief engineer.  
LINDA JAMES, news director.  
JOE HETZEL, program director.

**Rates:** Sold in combination with KFYP-TV, Bismarck.

**City of License:** Dickinson. AOI: Minot-Bismarck-Dickinson. Rank: 146.

Total Households: © MSI Consumer Market Data as of 1/1/88. TV Homes, TV% and Circulation © 1988 Arbitron. County coverage based on Arbitron study.

Net Weekly Circulation	State County	Total Households	TV Households Households %
50% & Over	MONTANA Wibaux	500	500 100



KQCD-TV BPCT-4910 Granted 1/25/78

© American Map Corp., 14244

Net Weekly Circulation	State County	Total Households	TV Households Households %
<b>NORTH DAKOTA</b>			
50% & Over	Adams	1,300	1,300 100
	Billings	400	400 100
	Bowman	1,600	1,600 100
	Dunn	1,600	1,600 100
	Golden Valley	900	900 100
	Hettinger	1,500	1,500 100
	Slope	400	400 100
	Stark	9,200	9,100 99
Between 5-24%	MONTANA Fallon	1,400	1,300 93
	NORTH DAKOTA McLean	4,700	4,600 98
	SOUTH DAKOTA Perkins	1,800	1,700 94
<b>Station Totals</b>		<b>25,300</b>	<b>24,900 98</b>
<b>Net Weekly Circulation (1988)</b>			<b>16,700</b>
<b>Average Daily Circulation (1988)</b>			<b>12,900</b>

# North Dakota—Fargo-Grand Forks

## KTHI-TV

Ch. 11

**Network Service:** NBC.

**Licensee:** Spokane Television Inc., 1350 21st Ave. S, Fargo, ND 58103.

**Studios:** 1350 21st Ave. S, Fargo, ND 58103; 314 9th Ave. N, Grand Forks.

**Mailing Address:** Box 1878, Fargo, ND 58107.

**Telephones:** 701-237-5211, Fargo; 701-772-3481, Grand Forks.

**TWX:** 910-673-8302.

**Technical Facilities:** Channel No. 11 (198-204 MHz). Authorized power: 304-kw visual, 45.7-kw aural. Antenna: 2000-ft. above av. terrain, 2063-ft. above ground, 3058-ft. above sea level.

Latitude 47° 20' 36"  
Longitude 97° 17' 17"

**Transmitter:** 3-mi. W of Blanchard.

**Multichannel TV Sound:** Stereo only.

**Satellite Earth Stations:** ADM, 3.9-meter C-band; Harris, 6.1-meter C-band; RCA, 4.5-meter Ku-band; Harris, M/A-Com receivers.

**News Services:** AP, NBC.

**Ownership:** Evening Telegram Co., 100%. See Morgan Murphy Stations in Group Ownership of Television Stations.

**Began Operation:** October 11, 1959. Sale by Fuqua Communications to present owner approved by FCC Dec. 23, 1968 (*Television Digest*, Vol. 9:4). Previously, sale of control to Natco by Polaris Corp. approved Sept. 23, 1966 (Vol. 5:51; 6:39, 40). Sale of control to Polaris by North Dakota Bcstg. approved by FCC July 25, 1962 (Vol. 2:20).

**Represented (sales):** Harrington, Righter & Parsons Inc.

**Represented (legal):** Stambler & Rini.

### Personnel:

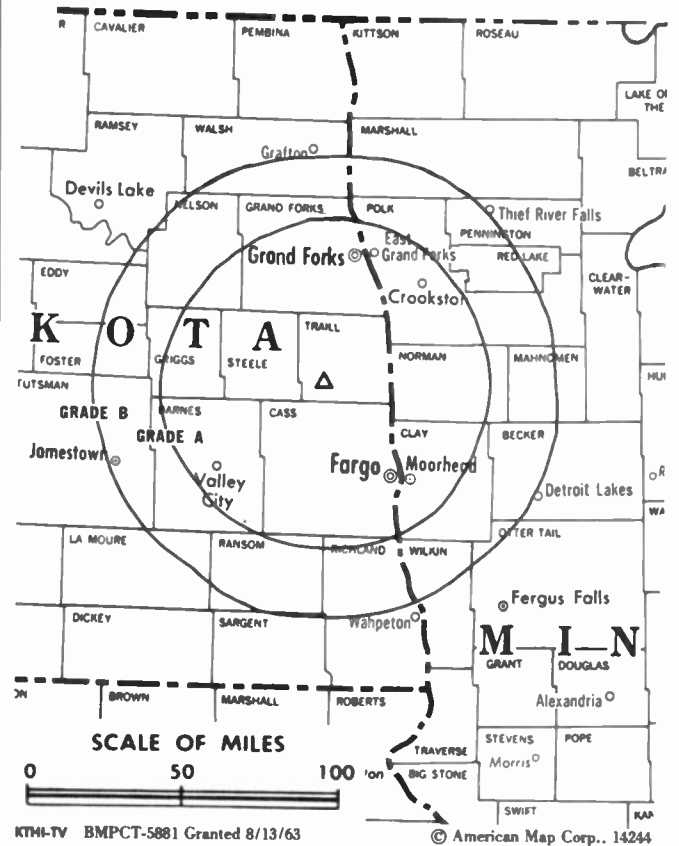
ELIZABETH M. BURNS, president.  
JOHN P. HRUBESKY, vice president & general manager.  
GREG R. HOLDER, general sales manager.  
DALE BOSCH, station manager & program director.  
BRAD SCOTT, news director.  
PAM PETRIK, creative services & promotion.  
CAROL GILLET, traffic manager.  
ROGER JOHNSON, chief engineer.

**Highest 30 Sec. Rate:** \$765.

**City of License:** Fargo. **ADI:** Fargo. **Rank:** 107.

Total Households: © MSI Consumer Market Data as of 1/1/88. TV Homes, TV% and Circulation © 1988 Arbitron. County coverage based on Arbitron study.

Net Weekly Circulation	State County	Total Households	TV Households	Households %
<b>50% &amp; Over</b>	<b>MINNESOTA</b>			
	Becker	11,000	10,800	98
	Clay	17,200	17,100	99
	Clearwater	3,200	3,100	97
	Douglas	11,500	11,300	98
	Grant	2,700	2,700	100
	Kittson	2,400	2,300	96
	Lake Of The Woods	1,500	1,400	93
	Mahnomen	1,700	1,700	100
	Marshall	4,500	4,400	98
	Norman	3,300	3,200	97
	Otter Tail	19,900	19,500	98
	Pennington	5,700	5,600	97
	Polk	12,500	12,300	98
	Red Lake	1,800	1,800	100
	Roseau	4,800	4,500	94
	Wilkin	2,800	2,800	100
	<b>NORTH DAKOTA</b>			
	Barnes	5,100	5,100	100
	Cass	38,400	38,100	99
	Eddy	1,300	1,300	100



KTHI-TV BMPCT-5881 Granted 8/13/63

© American Map Corp., 14244

Net Weekly Circulation	State County	Total Households	TV Households	Households %	
<b>50% &amp; Over</b>	Foster	1,600	1,600	100	
	Grand Forks	24,000	23,800	99	
	Griggs	1,400	1,400	100	
	La Moure	2,300	2,300	100	
	Nelson	2,000	2,000	100	
	Pembina	3,700	3,600	97	
	Ramsey	5,000	4,900	98	
	Ransom	2,400	2,400	100	
	Richland	7,100	7,000	99	
	Sargent	2,000	2,000	100	
	Steele	1,100	1,100	100	
	Stutsman	9,200	9,100	99	
	Towner	1,600	1,600	100	
	Trail	3,400	3,400	100	
	Walsh	5,700	5,600	98	
	<b>MINNESOTA</b>	Pope	4,600	4,500	98
		Traverse	1,800	1,800	100
		<b>NORTH DAKOTA</b>	Benson	2,500	2,400
Cavalier			2,600	2,500	96
Dickey	2,500		2,400	96	
<b>SOUTH DAKOTA</b>	Marshall	2,000	2,000	98	
	Roberts	3,900	3,800	97	
	<b>MINNESOTA</b>	Beltrami	11,600	11,100	96
Big Stone		2,900	2,900	100	
Hubbard		5,700	5,500	96	
Stevens		3,700	3,600	97	
Todd		9,400	9,200	97	
Wadena		5,000	4,800	96	
<b>NORTH DAKOTA</b>		Wells	2,700	2,700	100
		<b>Station Totals</b>	<b>284,700</b>	<b>280,000</b>	<b>98</b>
<b>Net Weekly Circulation (1988)</b>			<b>198,000</b>		
<b>Average Daily Circulation (1988)</b>			<b>124,000</b>		

# North Dakota—Fargo-Moorhead, Minnesota

**KVRR**

Ch. 15

(Also operates KNRR, Pembina, ND & KBRR, Thief River Falls, MN)

**Network Service:** Fox.

**Licensee:** Red River Broadcast Corp., 5000 Normandale Rd., Minneapolis, MN 55436.

**Studio:** 4015 9th Ave. SW, Fargo, ND 58103.

**Telephone:** 701-277-1515.

**Technical Facilities:** Channel No. 15 (476-482 MHz). Authorized power: 4150-kw max. visual. Antenna: 1216-ft. above av. terrain, 1065-ft. above ground, 2461-ft. above sea level.

Latitude 46° 40' 27"  
Longitude 96° 13' 39"

**Transmitter:** 1-mi. N of Hwy. 32, 0.5-mi. E of intersection of Hwys. 32 & 34, Tansem, MN.

**Multichannel TV Sound:** Stereo only.

**Satellite Earth Stations:** Andrew, 7-meter; M/A-Com Ku-band; RCA Ku-band; Scientific-Atlanta, 5-meter; Scientific-Atlanta, 7-meter; Scientific-Atlanta receivers.

**News Service:** INN.

**Ownership:** Red River Broadcast Corp. See Group Ownership of Television Stations.

**Began Operation:** February 14, 1983. Sale to Fargo Bcstg. Corp. approved by FCC March 12, 1985. Transfer of 50% to John W. Boler approved by FCC July 19, 1985. Transfer from Boler to present owner approved Aug. 4, 1987.

**Represented (sales):** Independent TV Sales.

**Represented (legal):** Wilkinson, Barker, Knauer & Quinn.

**Represented (engineering):** A. D. Ring & Associates, P.C.

**Personnel:**

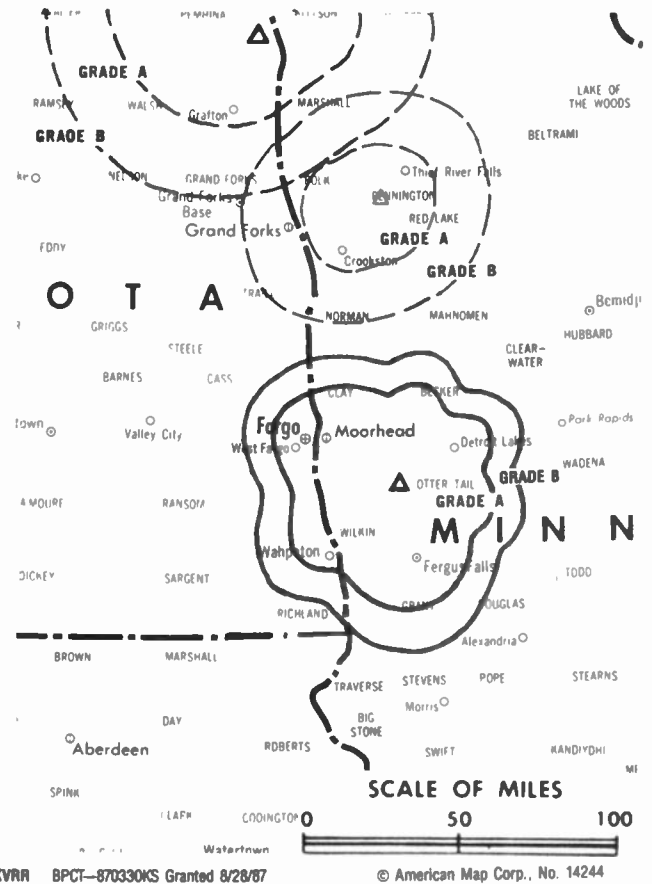
- JANE BOLER, general manager.
- GREG BALDWIN, general sales manager.
- DEB SWANICH, local sales manager.
- KENT LIEN, program manager.
- TIM ANDERSON, engineering director.
- MARK RACHELL, production manager.
- WAYNE RAMSEY, promotion director.
- GARY GOODRICH, marketing director.

**Highest 30 Sec. Rate:** \$100.

**City of License:** Fargo. ADI: Fargo. Rank: 107.

Total Households: © MSI Consumer Market Data as of 1/1/88. TV Homes, TV% and Circulation © 1988 Arbitron. County coverage based on Arbitron study.

Net Weekly Circulation	State County	Total Households	TV Households	%
<b>50% &amp; Over</b>	<b>MINNESOTA</b>			
	Pennington	5,700	5,600	97
	Red Lake	1,800	1,800	100
	<b>NORTH DAKOTA</b>			
	Cass	38,400	38,100	99
	Cavalier	2,600	2,500	96
	Pembina	3,700	3,600	97



Net Weekly Circulation	State County	Total Households	TV Households	%
<b>Between 25-49%</b>	<b>MINNESOTA</b>			
	Beltrami	11,600	11,100	96
	Clay	17,200	17,100	99
	Clearwater	3,200	3,100	97
	Kittson	2,400	2,300	96
	Marshall	4,500	4,400	98
	Norman	3,300	3,200	97
	Polk	12,500	12,300	98
	Roseau	4,800	4,500	94
	<b>NORTH DAKOTA</b>			
	Grand Forks	24,000	23,800	99
	Trail	3,400	3,400	100
	Walsh	5,700	5,600	98
<b>Between 5-24%</b>	<b>MINNESOTA</b>			
	Becker	11,000	10,800	98
	Douglas	11,500	11,300	98
	Grant	2,700	2,700	100
	Itasca	16,500	16,200	98
	Mahnomen	1,700	1,700	100
	Otter Tail	19,900	19,500	98
	Wilkin	2,800	2,800	100
	<b>NORTH DAKOTA</b>			
	Barnes	5,100	5,100	100
Ramsey	5,000	4,900	98	
Richland	7,100	7,000	99	
Stutsman	9,200	9,100	99	
<b>Station Totals</b>		<b>237,300</b>	<b>233,500</b>	<b>98</b>
<b>Net Weekly Circulation (1988)</b>				<b>78,200</b>
<b>Average Daily Circulation (1988)</b>				<b>35,200</b>

# North Dakota—Fargo

## WDAY-TV

Ch. 6

(Operates satellite WDAZ-TV, Devils Lake)

**Network Service:** ABC.

**Licensee:** WDAY Inc., Box 2466, Fargo, ND 58108.

**Studio:** 301 S. 8th St., Fargo, ND 58108.

**Mailing Address:** Box 2466, Fargo, ND 58108.

**Telephone:** 701-237-6500. TWX: 910-673-8301.

**Technical Facilities:** Channel No. 6 (82-88 MHz). Authorized power: 100-kw visual, 11.2-kw aural. Antenna: 1150-ft. above av. terrain, 1203-ft. above ground, 2149-ft. above sea level.

Latitude 47° 00' 43"  
Longitude 97° 11' 58"

**Transmitter:** 1-mi. E of Amenia, ND.

**Satellite Earth Stations:** Microdyne, 7-meter; Scientific-Atlanta, 7-meter; Microdyne, Scientific-Atlanta receivers.

**AM Affiliate:** WDAY, 5-kw, 970 kHz (NBC).

**FM Affiliate:** WDAY-FM, 100-kw, 93.7 MHz (No. 229), 1150-ft.

**News Service:** AP.

**Ownership:** Forum Publishing Co. See Group Ownership of Television Stations.

**Began Operation:** June 1, 1953. Sale of 55.56% control to Fargo Forum by E. C. & Marie E. Reineke to give its owners, Black family, 100% control approved July 20, 1960 by FCC (Television Digest, Vol. 16:31).

**Represented (sales):** Katz Television.

**Represented (legal):** Marmet & McCombs.

**Personnel:**

WILLIAM C. MARCIL, president.  
CHARLES BOHNET, general manager.  
COLE CARLEY, sales manager.  
BOB PROWSE, promotion & merchandising manager.  
AL AAMODT, news director.  
RICH KITTILSTVED, chief engineer.  
SUSAN EIDER, program director.

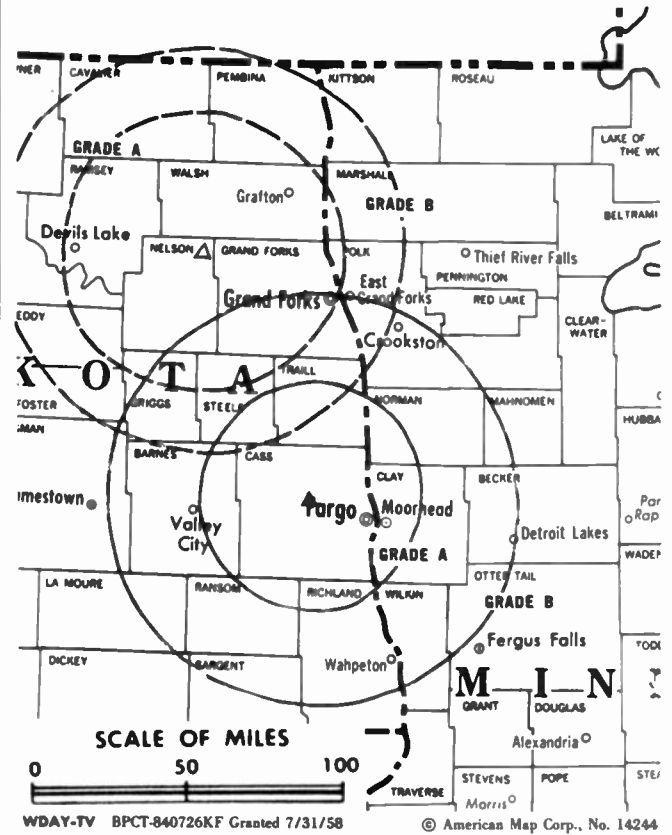
**Highest 30 Sec. Rate:** \$700.

**NETWORK BASE HOURLY RATE:** \$500.

**City of License:** Fargo. ADI: Fargo. Rank: 107.

Total Households: © MSI Consumer Market Data as of 1/1/88. TV Homes, TV% and Circulation © 1988 Arbitron. County coverage based on Arbitron study.

Net Weekly Circulation	State County	Total Households	TV Households	%
<b>50% &amp; Over</b>	<b>MINNESOTA</b>			
	Becker	11,000	10,800	98
	Clay	17,200	17,100	99
	Clearwater	3,200	3,100	97
	Mahnomen	1,700	1,700	100
	Norman	3,300	3,200	97
	Otter Tail	19,900	19,500	98
	Traverse	1,800	1,800	100
	Wilkin	2,800	2,800	100
	<b>NORTH DAKOTA</b>			
	Barnes	5,100	5,100	100
	Cass	38,400	38,100	99
	La Moure	2,300	2,300	100
	Ransom	2,400	2,400	100



Net Weekly Circulation	State County	Total Households	TV Households	%
<b>50% &amp; Over</b>	Richland	7,100	7,000	99
	Sargent	2,000	2,000	100
	Steele	1,100	1,100	100
	Stutsman	9,200	9,100	99
	Trail	3,400	3,400	100
<b>Between 25-49%</b>	<b>MINNESOTA</b>			
	Polk	12,500	12,300	98
	<b>NORTH DAKOTA</b>			
Dickey	2,500	2,400	96	
Griggs	1,400	1,400	100	
<b>Between 5-24%</b>	<b>MINNESOTA</b>			
	Douglas	11,500	11,300	98
	Grant	2,700	2,700	100
	Pennington	5,700	5,600	97
	Pope	4,600	4,500	98
	Red Lake	1,800	1,800	100
	<b>NORTH DAKOTA</b>			
	Benson	2,500	2,400	96
	Eddy	1,300	1,300	100
	Foster	1,600	1,600	100
	Grand Forks	24,000	23,800	99
	Logan	1,200	1,200	100
	Pembina	3,700	3,600	97
Wells	2,700	2,700	100	
<b>SOUTH DAKOTA</b>				
Marshall	2,000	2,000	98	
Roberts	3,900	3,800	97	
<b>Station Totals</b>		<b>217,500</b>	<b>214,900</b>	<b>99</b>
<b>Net Weekly Circulation (1988)</b>				<b>125,400</b>
<b>Average Daily Circulation (1988)</b>				<b>75,800</b>

# North Dakota—Jamestown

**KJRR**

Ch. 7

**Network Service:** None, independent.

**Grantee:** Red River Broadcast Corp., 4015 9th Ave. SW, Box 2801, Fargo, ND 58108.

**Telephone:** 701-277-1515.

**Technical Facilities:** Channel No. 7 (174-180 MHz). Authorized power: 316-kw max. visual. Antenna: 159-ft. above av. terrain, 161-ft. above ground, 615-ft. above sea level.

Latitude	46°	55'	25"
Longitude	98°	46'	20"

Requests modification of CP for change to 443-ft. above av. terrain, 450-ft. above ground, 1936-ft. above sea level. BMPCT-880801LM.

**Transmitter:** 2.5-mi. WNW of Fort Seward Historic site, Jamestown.

**Ownership:** Red River Broadcast Corp. See Group Ownership of Television Stations.

**Began Operation:** September 1, 1988.

**Represented (sales):** Independent TV Sales.

**Represented (legal):** Wilkinson, Barker, Knauer & Quinn.

**Represented (engineering):** A. D. Ring & Associates, P.C.

**Personnel:**

JANE BOLER, general manager.  
 GREG BALDWIN, general sales manager.  
 DEB SWANICK, local sales manager.  
 TIM ANDERSON, chief engineer.



KJRR BPCT-870330KV Granted 11/5/87

© American Map Corp., No. 14244

KENT LIEN, program director.  
 GARY GOODRICH, creative services manager.  
 KATHY LAU, business manager.

**Rates:** Available upon request. ADI: Fargo. Rank: 107.

# North Dakota—Minot

**KMCY**

Ch. 14

(Satellite of KBYM, Bismarck, ND)

**Network Service:** ABC.

**Grantee:** WDAY Inc., 301 S. Eighth St., Fargo, ND 58103.

**Studio:** See KBYM, Bismarck.

**Telephone:** 701-223-1700.

**Technical Facilities:** Channel No. 14 (470-476 MHz). Authorized power: 513-kw visual, 90-kw aural. Antenna: 829-ft. above av. terrain, 649-ft. above ground, 2723-ft. above sea level.

Latitude 48° 03' 13"  
Longitude 101° 23' 05"

**Transmitter:** 11.5-mi. S & 4-mi. W of Minot.

**Satellite Earth Station:** Harris, 3.6-meter; Harris receivers.

**Ownership:** Forum Publishing Co. See Group Ownership of Television Stations.

**Began Operation:** June 19, 1985.

**Represented (sales):** Katz Television.

**Represented (legal):** Marmet & McCombs.

**Personnel:**

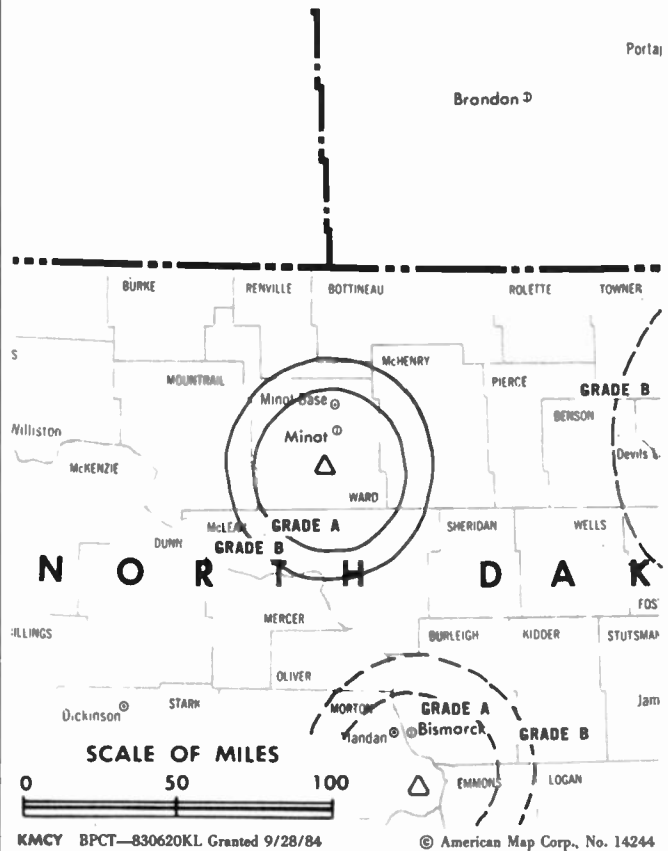
DEWEY HEGGEN, general manager.  
SUSAN J. EIDER, program director.  
CHUCK PETERSON, general sales manager.  
EARL GOETZ, local sales manager.  
JERRY GRIMSTAD, chief engineer.  
BOB PROWSE, promotion director.

**Rates:** Not available.

**City of License:** Minot. **ADI:** Minot-Bismarck-Dickinson. **Rank:** 146.

Total Households: © MSI Consumer Market Data as of 1/1/88. TV Homes, TV% and Circulation © 1988 Arbitron. County coverage based on Arbitron study.

Net Weekly Circulation	State County	Total Households	TV Households	%
<b>50% &amp; Over</b>	<b>NORTH DAKOTA</b>			
	Bottineau	3,200	3,100	97
	Mc Henry	2,800	2,800	100
	Mountrail	2,900	2,900	100
	Renville	1,300	1,300	100



KMCY BPCT—830620KL Granted 9/28/84

© American Map Corp., No. 14244

Net Weekly Circulation	State County	Total Households	TV Households	%
<b>50% &amp; Over</b>	Ward	21,700	21,400	99
	<b>NORTH DAKOTA</b>			
<b>Between 25-49%</b>	Mc Lean	4,700	4,600	98
	<b>NORTH DAKOTA</b>			
<b>Between 5-24%</b>	Burke	1,400	1,400	100
	Dunn	1,600	1,600	100
	Mc Kenzie	2,800	2,800	100
	Mercer	5,400	5,300	98
	Pierce	2,000	2,000	100
<b>Station Totals</b>		<b>49,800</b>	<b>49,200</b>	<b>99</b>
<b>Net Weekly Circulation (1988)</b>				<b>23,500</b>
<b>Average Daily Circulation (1988)</b>				<b>10,800</b>



# North Dakota—Minot

**KMOT**

Ch. 10

(Satellite of KFYP-TV, Bismarck, ND)

**Network Service:** NBC.

**Licensee:** Meyer Broadcasting Co., Box 1738, Bismarck, ND 58502.

**Studio:** 1800 S.W. 16th St., Minot, ND 58702.

**Telephone:** 701-852-4101.

**Technical Facilities:** Channel No. 10 (192-198 MHz). Authorized power: 214-kw visual, 42.7-kw aural. Antenna: 680-ft. above av. terrain, 687-ft. above ground, 2444-ft. above sea level.

Latitude 48° 12' 56"  
Longitude 101° 19' 05"

**Transmitter:** Southdale, Minot, ND.

**Multichannel TV Sound:** Stereo only.

**Satellite Earth Station:** M/A-Com, 3-meter; M/A-Com receivers.

**News Services:** Agri-data, AP, NBC.

**Ownership:** Meyer Broadcasting Co., 100%. See Group Ownership of Television Stations.

**Began Operation:** January 20, 1958.

**Represented (sales):** Blair Television.

**Represented (legal):** Hogan & Hartson.

**Personnel:**

- WILLIAM EKBERG, president & chief exec. officer (Bismarck).
- JUDITH JOHNSON, vice president & chief operating officer (Bismarck).
- TOM BARR, general manager (Bismarck).
- WAYNE SANDERS, station manager.
- RAY ROBERTS, chief engineer.
- COLLEEN ANDERSON, local sales manager.
- KEITH DARNEY, news director.
- RON WILSON, program director.

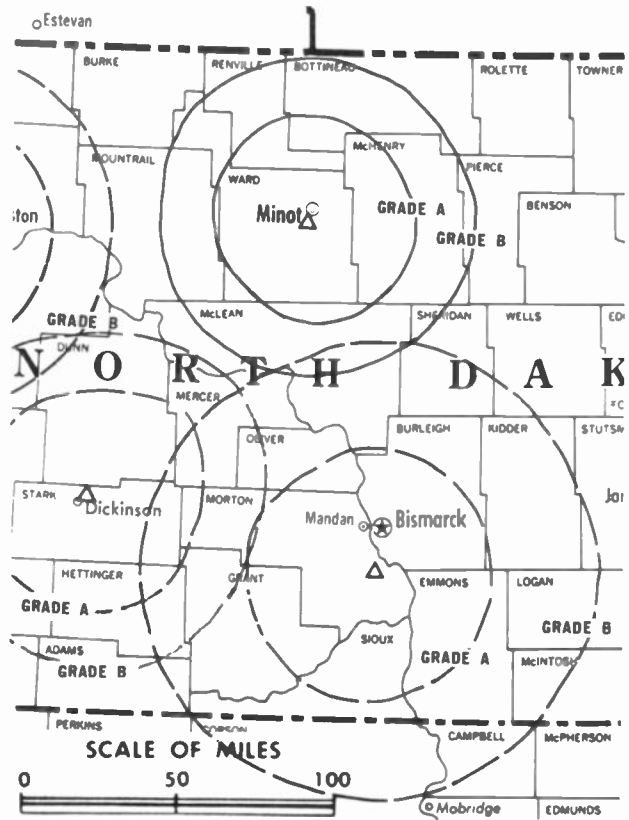
**Rates:** Sold in combination with KFYP-TV, Bismarck, ND.

**NETWORK BASE HOURLY RATE:** \$147.

**City of License:** Minot. ADI: Minot-Bismarck-Dickinson. Rank: 146.

Total Households: © MSI Consumer Market Data as of 1/1/88. TV Homes, TV% and Circulation © 1988 Arbitron. County coverage based on Arbitron study.

Net Weekly Circulation	State County	Total Households	TV Households	%
<b>50% &amp; Over</b>	<b>NORTH DAKOTA</b>			
	Bottineau	3,200	3,100	97
	Burke	1,400	1,400	100



KMOT BPC-T-4085 Granted 5/1/68

© American Map Corp., 14244

Net Weekly Circulation	State County	Total Households	TV Households	%
<b>50% &amp; Over</b>	Mc Henry	2,800	2,800	100
	Mountrail	2,900	2,900	100
	Pierce	2,000	2,000	100
	Renville	1,300	1,300	100
	Rolette	3,800	3,700	96
	Sheridan	1,000	1,000	100
	Ward	21,700	21,400	99
<b>Between 25-49%</b>	<b>NORTH DAKOTA</b>			
	Benson	2,500	2,400	96
	Mc Lean	4,700	4,600	98
	Wells	2,700	2,700	100
<b>Between 5-24%</b>	<b>NORTH DAKOTA</b>			
Towner	1,600	1,600	100	
<b>Station Totals</b>		<b>51,600</b>	<b>50,900</b>	<b>99</b>
<b>Net Weekly Circulation (1988)</b>			<b>38,600</b>	
<b>Average Daily Circulation (1988)</b>			<b>26,800</b>	

# North Dakota—Minot

## KXMC-TV

Ch. 13

(Operates satellites KXMB-TV, Bismarck; KXMA-TV, Dickinson & KXMD-TV, Williston, ND)

**Network Service:** CBS.

**Licensee:** Reiten Television Company Inc., Box 1686, Minot, ND 58701.

**Studio:** 3425 S. Broadway, Minot, ND 58701.

**Telephone:** 701-852-2104. TWX: 910-675-2496.

**Technical Facilities:** Channel No. 13 (210-216 MHz). Authorized power: 316-kw visual, 31.6-kw aural. Antenna: 1131-ft. above av. terrain, 1081-ft. above ground, 3146-ft. above sea level.

Latitude 48° 03' 02"  
Longitude 101° 20' 29"

**Transmitter:** 11.5-mi. S of Minot.

**Satellite Earth Stations:** 2 in operation; Scientific-Atlanta receivers.

**AM Affiliate:** KCJB, 5-kw, 910 kHz.

**FM Affiliate:** KHHT-FM, 58-kw, 97.1 MHz (No. 246), 830-ft.

**News Services:** AP, National Weather Wire, NOAA.

**Ownership:** Reiten TV Inc., 100%. See Group Ownership of Television Stations.

**Began Operation:** April 4, 1953. Sale to present owners by North Dakota Bcstg. Co. Inc. approved Oct. 20, 1959 by FCC (Television Digest, Vol. 15:37, 43).

**Represented (sales):** Seltel Inc.

**Represented (legal):** Fisher, Wayland, Cooper & Leader.

**Personnel:**

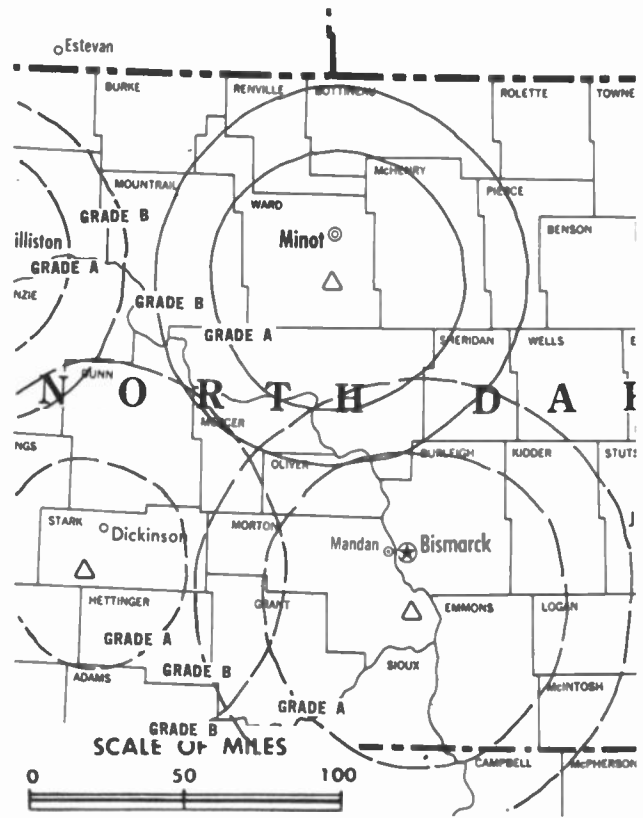
CHESTER REITEN, president.  
HENRY BEUHLER, general manager.  
ROD ROMINE, program director.  
DUANE AASE, chief engineer.

**Rates:** Sold with KXMB-TV, Bismarck; KXMD-TV, Williston & KXMA-TV, Williston, ND.

**City of License:** Minot. ADI: Minot-Bismarck-Dickinson. Rank: 146.

Total Households: © MSI Consumer Market Data as of 1/1/88. TV Homes, TV% and Circulation © 1988 Arbitron. County coverage based on Arbitron study.

Net Weekly Circulation	State County	Total Households	TV Households	Households %
50% & Over	<b>NORTH DAKOTA</b>			
	Bottineau	3,200	3,100	97
	Burke	1,400	1,400	100
	Mc Henry	2,800	2,800	100



KXMC-TV BPCT—830628KF Granted 9/21/83

©America Map Corp., No. 14244

Net Weekly Circulation	State County	Total Households	TV Households	Households %
50% & Over	<b>NORTH DAKOTA</b>			
	Mc Lean	4,700	4,600	98
	Mercer	5,400	5,300	98
	Mountrail	2,900	2,900	100
	Pierce	2,000	2,000	100
	Renville	1,300	1,300	100
	Rolette	3,800	3,700	96
	Sheridan	1,000	1,000	100
	Towner	1,600	1,600	100
	Ward	21,700	21,400	99
Wells	2,700	2,700	100	
<b>NORTH DAKOTA</b>				
Between 25-49%	Oliver	800	800	100
<b>NORTH DAKOTA</b>				
Between 5-24%	Benson	2,500	2,400	96
<b>Station Totals</b>		<b>57,800</b>	<b>57,000</b>	<b>99</b>
<b>Net Weekly Circulation (1988)</b>				<b>45,800</b>
<b>Average Daily Circulation (1988)</b>				<b>30,600</b>

# North Dakota—Pembina

**KNRR**

Ch. 12

(Satellite of KVRR, Fargo, ND)

**Network Service:** Fox.

**Licensee:** Red River Broadcast Corp., 4015 9th Ave. SW, Fargo, ND 58103.

**Studio:** 4015 9th Ave. SW, Fargo, ND 58103.

**Telephone:** 701-277-1515.

**Technical Facilities:** Channel No. 12 (204-210 MHz). Authorized power: 316-kw visual, 31.6-kw aural. Antenna: 1292-ft. above av. terrain, 1303-ft. above ground, 2034-ft. above sea level.

Latitude 48° 59' 42''  
Longitude 97° 24' 26''

**Transmitter:** 7.5-mi. WNW of Pembina, 1.78-mi. N of State Hwy. 55.

**Multichannel TV Sound:** Stereo only.

**Satellite Earth Stations:** 3 in operation; RCA Ku-band; M/A-Corn, Scientific-Atlanta receivers.

**News Services:** CNN Headline News, INN.

**Ownership:** Red River Broadcast Corp. See Group Ownership of Television Stations.

**Began Operation:** August 11, 1985.

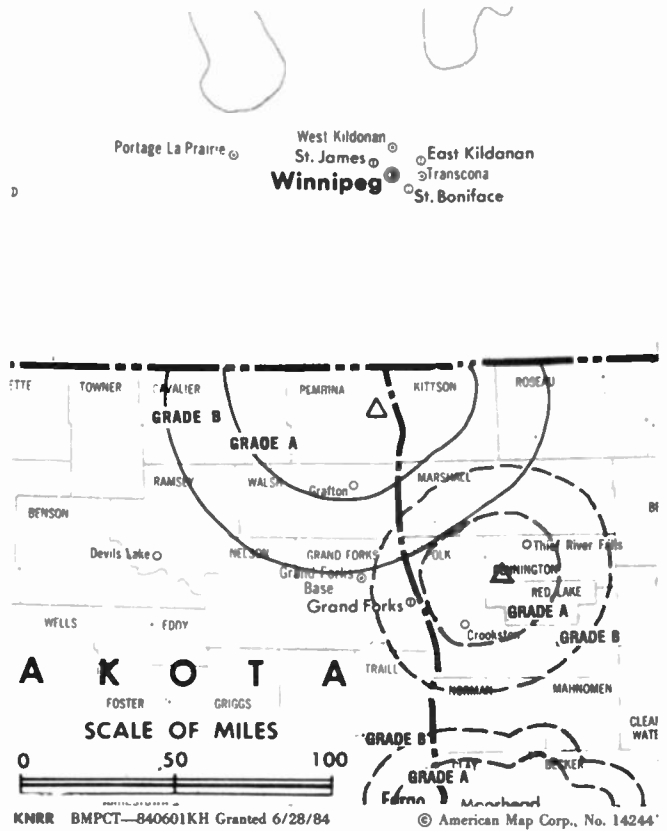
**Represented (sales):** Independent TV Sales.

**Represented (legal):** Wilkinson, Barker, Knauer & Quinn.

**Represented (engineering):** A. D. Ring & Associates, P.C.

**Personnel:**

JANE BOLER, general manager.  
TIM ANDERSON, chief engineer.  
GREG BALDWIN, general sales manager.  
GARY GOODRICH, marketing director.  
KENT LIEN, program manager.  
JAMES ERICKSON, film department manager.



WAYNE RAMSEY, promotion director.  
KATHY LAU, business manager.

**Highest One Hour Rate:** \$800.

**Highest 30 Sec. Rate:** \$100.

**Arbitron Data:** Included with KVRR, Fargo, ND

**City of License:** Pembina. ADI: Fargo. Rank: 107.

# North Dakota—Valley City-Fargo

**KXJB-TV**

Ch. 4

**Network Service:** CBS.

**Licensee:** North American Communication Corp., Box 2926, Fargo, ND 58108.

**Studio:** 4302 13th Ave. S, Fargo, ND 58103.

**Telephone:** 701-282-0444. TWX: 910-673-8307.

**Technical Facilities:** Channel No. 4 (66-72 MHz). Authorized power: 97.7-kw visual, 10-kw aural. Antenna: 2030-ft. above av. terrain, 2060-ft. above ground, 3120-ft. above sea level.

Latitude 47° 16' 45"  
Longitude 97° 20' 18"

**Transmitter:** 3-mi. E of Galesburg, ND.

**Satellite Earth Stations:** Harris, 6.1-meter C-band; Scientific-Atlanta, 4.6-meter C-band; Scientific-Atlanta, 7-meter C-band; Vertex, 5-meter Ku-band; Harris, M/A-Com, Scientific-Atlanta receivers.

**News Services:** AP, UPI.

**Ownership:** Barnstable Group, 100%.

**Began Operation:** July 12, 1954. Sale to present owner approved by FCC Nov. 30, 1978.

**Represented (sales):** Settel Inc.; Hyett/Ramsland Inc. (Minneapolis).

**Represented (legal):** Pierson, Ball & Dowd.

**Personnel:**

- BRUCE E. BARNES, president & general manager.
- PAUL WICKRE, station & general sales manager.
- ARVID SONSTELIE, chief engineer.
- CHARLEY JOHNSON, news director.
- BERNADETTE HENDRICKSON, program director.
- LINDA BIRMINGHAM, promotion director.
- CURT SOMMER, business manager.

**Highest One Hour Rate:** \$2250.

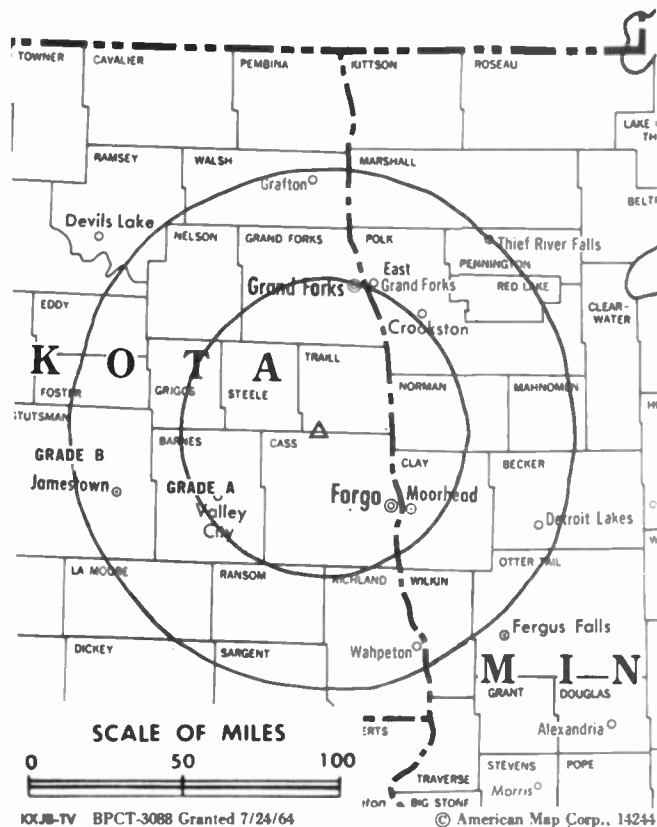
**Highest 30 Sec. Rate:** \$500.

**NETWORK BASE HOURLY RATE:** \$757.

**City of License:** Valley City. ADI: Fargo. Rank: 107.

Total Households: © MSI Consumer Market Data as of 1/1/88. TV Homes, TV% and Circulation © 1988 Arbitron. County coverage based on Arbitron study.

Net Weekly Circulation	State County	Total Households	TV Households	%
<b>MINNESOTA</b>				
50% & Over	Becker	11,000	10,800	98
	Clay	17,200	17,100	99
	Clearwater	3,200	3,100	97
	Kittson	2,400	2,300	96
	Lake Of The Woods	1,500	1,400	93
	Mahnomen	1,700	1,700	100
	Marshall	4,500	4,400	98
	Norman	3,300	3,200	97
	Otter Tail	19,900	19,500	98
	Pennington	5,700	5,600	97
	Polk	12,500	12,300	98
	Red Lake	1,800	1,800	100
	Roseau	4,800	4,500	94
	Wilkin	2,800	2,800	100
<b>NORTH DAKOTA</b>				
	Barnes	5,100	5,100	100
	Benson	2,500	2,400	96
	Cass	38,400	38,100	99
	Eddy	1,300	1,300	100



KXJB-TV BPCT-3088 Granted 7/24/64 © American Map Corp., 14244

Net Weekly Circulation	State County	Total Households	TV Households	%
<b>50% &amp; Over</b>				
	Foster	1,600	1,600	100
	Grand Forks	24,000	23,800	99
	Griggs	1,400	1,400	100
	La Moure	2,300	2,300	100
	Nelson	2,000	2,000	100
	Pembina	3,700	3,600	97
	Ramsey	5,000	4,900	98
	Ransom	2,400	2,400	100
	Richland	7,100	7,000	99
	Sargent	2,000	2,000	100
	Steele	1,100	1,100	100
	Stutsman	9,200	9,100	99
	Traill	3,400	3,400	100
	Walsh	5,700	5,600	98
<b>Between 25-49%</b>				
	<b>MINNESOTA</b>			
	Traverse	1,800	1,800	100
	<b>NORTH DAKOTA</b>			
	Cavalier	2,600	2,500	96
	Dickey	2,500	2,400	96
	Towner	1,600	1,600	100
	Wells	2,700	2,700	100
<b>Between 5-24%</b>				
	<b>MINNESOTA</b>			
	Grant	2,700	2,700	100
	Pope	4,600	4,500	98
	<b>NORTH DAKOTA</b>			
	Pierce	2,000	2,000	100
	<b>SOUTH DAKOTA</b>			
	Marshall	2,000	2,000	98
	Roberts	3,900	3,800	97
<b>Station Totals</b>		<b>236,900</b>	<b>233,600</b>	<b>99</b>
<b>Net Weekly Circulation (1988)</b>				<b>184,800</b>
<b>Average Daily Circulation (1988)</b>				<b>116,900</b>

# North Dakota—Williston

**KUMV**

Ch. 8

(Satellite of KFYP-TV, Bismarck, ND)

**Network Service:** NBC.

**Licensee:** Meyer Broadcasting Co., Box 1738, Bismarck, ND 58502.

**Studio:** 602 Main, Box 1287, Williston, ND 58802.

**Telephone:** 701-572-4676.

**Technical Facilities:** Channel No. 8 (180-186 MHz). Authorized power: 166-kw visual, 33.1-kw aural. Antenna: 1060-ft. above av. terrain, 878-ft. above ground, 3221-ft. above sea level.

Latitude 48° 08' 02"  
Longitude 103° 51' 36"

**Transmitter:** U.S. Rte. 2, 10-mi. W of Williston.

**Multichannel TV Sound:** Stereo only.

**Satellite Earth Station:** M/A-Com, 3-meter; M/A-Com receivers.

**News Services:** Agri-data, AP, NBC.

**Ownership:** Meyer Broadcasting Co., 100%. See Group Ownership of Television Stations.

**Began Operation:** February 11, 1957.

**Represented (sales):** Blair Television.

**Represented (legal):** Hogan & Hartson.

**Personnel:**

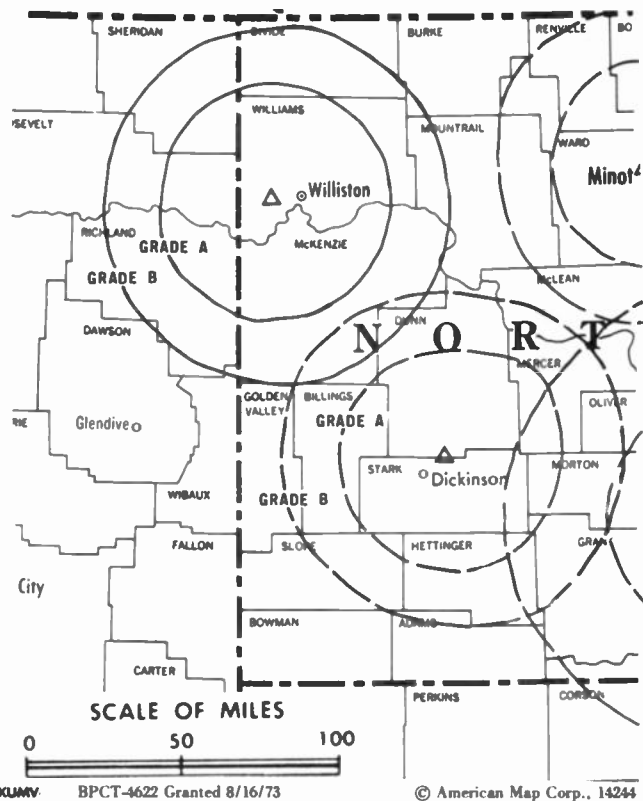
WILLIAM EKBERG, president & chief exec. officer (Bismarck).  
JUDITH JOHNSON, vice president & chief operating officer (Bismarck).  
TOM BARR, general manager (Bismarck).  
CHERIE OLSON, station manager.  
CHUCK TIFT, chief engineer.  
KELLY BUECHLER, news director.

**Rates:** Sold in combination with KFYP-TV, Bismarck, ND.

**City of License:** Williston. ADI: Minot-Bismarck-Dickinson. Rank: 146.

Total Households: © MSI Consumer Market Data as of 1/1/88. TV Homes, TV% and Circulation © 1988 Arbitron. County coverage based on Arbitron study.

Net Weekly Circulation	State County	Total Households	TV Households	%
<b>50% &amp; Over</b>	<b>MONTANA</b>			
	Daniels	1,000	1,000	100
	Dawson	4,800	4,600	96
	Mc Cone	900	900	100
	Richland	5,100	4,900	96
	Roosevelt	3,800	3,700	97
	Sheridan	2,100	2,000	95



Net Weekly Circulation	State County	Total Households	TV Households	%
<b>50% &amp; Over</b>	<b>NORTH DAKOTA</b>			
	Valley	3,800	3,600	95
	Divide	1,200	1,200	100
	Mc Kenzie	2,800	2,800	100
	Williams	10,200	10,100	99
<b>Between 25-49%</b>	<b>NORTH DAKOTA</b>			
	Mountrail	2,900	2,900	100
<b>Between 5-24%</b>	<b>MONTANA</b>			
	Prairie	700	600	86
	Wibaux	500	500	100
	<b>NORTH DAKOTA</b>			
	Billings	400	400	100
	Burke	1,400	1,400	100
<b>Station Totals</b>		<b>41,600</b>	<b>40,600</b>	<b>98</b>
<b>Net Weekly Circulation (1988)</b>			<b>30,800</b>	
<b>Average Daily Circulation (1988)</b>			<b>23,700</b>	

# North Dakota—Williston

## KXMD-TV

Ch. 11

(Satellite of KXMC-TV, Minot, ND)

**Network Service:** CBS.

**Licensee:** Reiten Television Company Inc.

**Studio:** See KXMC-TV, Minot.

**Technical Facilities:** Channel No. 11 (198-204 MHz). Authorized power: 174-kw visual, 17.4-kw aural. Antenna: 980-ft. above av. terrain, 840-ft. above ground, 3140-ft. above sea level.

Latitude 48° 08' 22"  
Longitude 103° 53' 24"

**Transmitter:** 11-mi. W of Williston on U.S. 2.

**Satellite Earth Stations:** In operation; Microdyne receivers.

**News Service:** AP.

**Ownership:** Reiten TV Inc., 100%. See Group Ownership of Television Stations.

**Began Operation:** October 25, 1969.

**Represented (sales):** Seltel Inc.; Hyett/Ramsland Inc. (regional).

**Represented (legal):** Fisher, Wayland, Cooper & Leader.

**Personnel:**

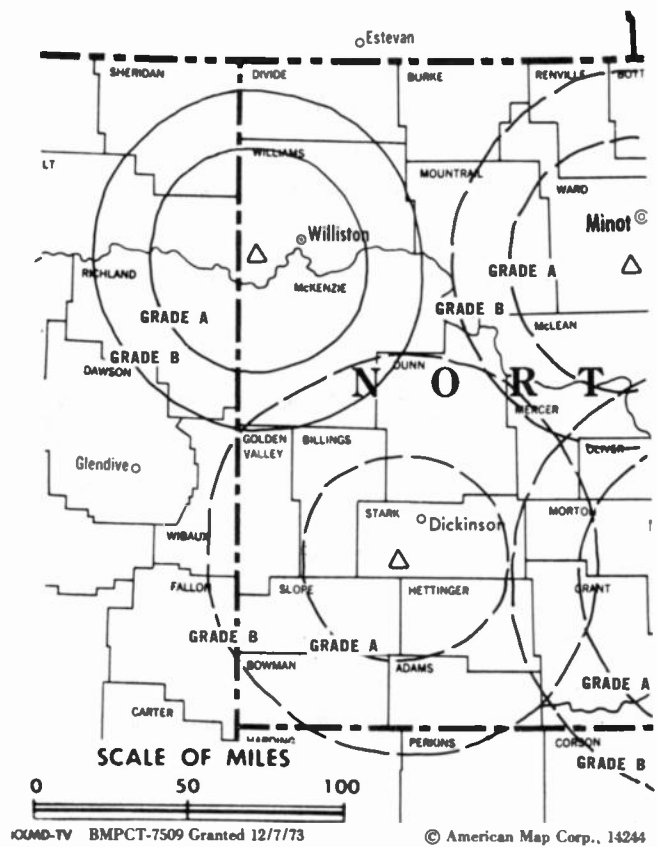
CHESTER REITEN, president.  
MARILYN KARST, manager.

**Rates:** Sold in combination with KXMC-TV, Minot.

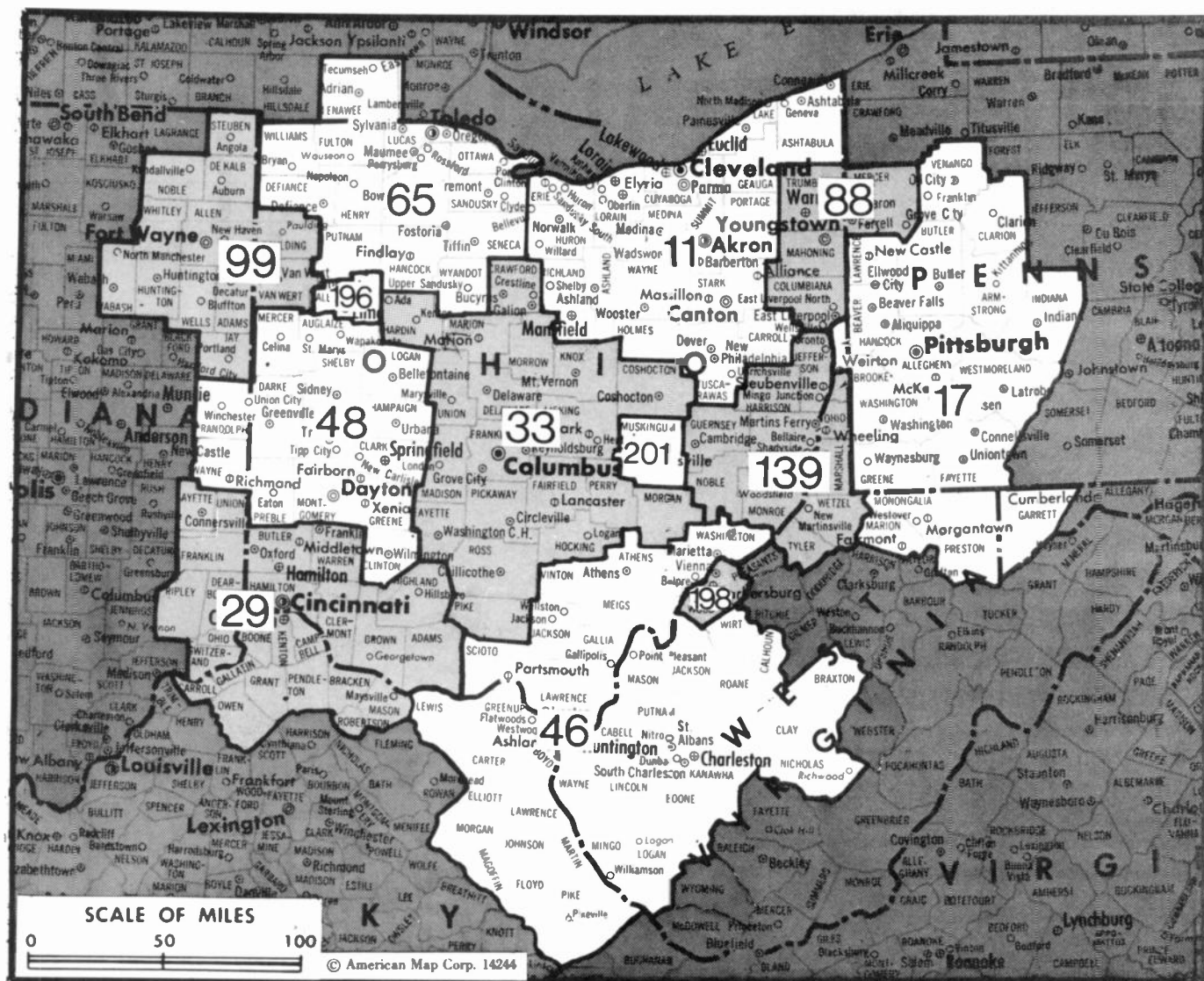
**City of License:** Williston. **ADI:** Minot-Bismarck-Dickinson. **Rank:** 146.

Total Households: © MSI Consumer Market Data as of 1/1/88. TV Homes, TV% and Circulation © 1988 Arbitron. County coverage based on Arbitron study.

Net Weekly Circulation	State County	Total Households	TV Households	Households %
<b>50% &amp; Over</b>	<b>MONTANA</b>			
	Daniels	1,000	1,000	100
	Richland	5,100	4,900	96
	Roosevelt	3,800	3,700	97
	Sheridan	2,100	2,000	95
<b>NORTH DAKOTA</b>	Divide	1,200	1,200	100



Net Weekly Circulation	State County	Total Households	TV Households	Households %
<b>50% &amp; Over</b>	Mc Kenzie	2,800	2,800	100
	Williams	10,200	10,100	99
<b>Between 25-49%</b>	<b>MONTANA</b>			
	Mc Cone Valley	900	900	100
<b>Between 5-24%</b>	<b>MONTANA</b>			
	Wibaux	500	500	100
<b>Station Totals</b>	<b>NORTH DAKOTA</b>			
	Mountrail	2,900	2,900	100
<b>Net Weekly Circulation (1988)</b>		<b>34,300</b>	<b>33,600</b>	<b>98</b>
<b>Average Daily Circulation (1988)</b>				<b>22,000</b>
				<b>12,100</b>



Market	Arbitron ADI TV Households	Rank	Market Area Commercial TV Stations
Cleveland, OH	1,414,900	11	WAKC-TV (23), WBNX-TV (55), WCOM (68), WDLI (17), WEWS (5), WJW-TV (8), WKYC-TV (3), WOAC (67), WOIO (19), WQHS (61), WUAB (43)
Pittsburgh, PA	1,192,200	17	KDKA-TV (2), WPCB-TV (40), WPGH-TV (53), WPTT-TV (22), WPXI (11), WTAE-TV (4)
Cincinnati, OH	716,000	29	WCPO-TV (9), WIII (64), WKRC-TV (12), WLWT (5), WXIX-TV (19)
Columbus, OH	658,400	33	WBNS-TV (10), WCMH-TV (4), WSFJ (51), WSYX (6), WTTE (28), WWAT (53)
Charleston-Huntington, WV	517,700	46	WCBS-TV (8), WOWK-TV (13), WSAZ-TV (3), WTSF (61), WUXA (30), WVAH-TV (11)
Dayton, OH	510,700	48	WDTN (2), WHIO-TV (7), WKEF (22), WKOI (43), WRGT-TV (45), WTJC (26)
Toledo, OH	400,500	65	WGGN-TV (52), WNWO-TV (24), WTOL-TV (11), WTVG (13), WUPW (36)
Youngstown, OH	276,700	88	WFMJ-TV (21), WKBN-TV (27), WYTV (33)
Fort Wayne, IN	221,800	99	WANE-TV (15), WFFT-TV (55), WINM (63), WKJG-TV (33), WPTA (21)
Wheeling, WV-Steubenville, OH	154,000	139	WTOV-TV (9), WTRF-TV (7)
Lima, OH	40,100	196	WLIO (35), WTLW (44)
Parkersburg, WV	35,600	198	WTAP-TV (15)
Zanesville, OH	31,200	201	WHIZ-TV (18)

# Ohio

## State Cross Reference List

Communities That Receive Programs of  
Stations That are Located Elsewhere

WSFJ, Columbus	.....See Newark, OH
WKOI, Dayton	.....See Richmond, IN
WTJC, Dayton	.....See Springfield, OH
WUAB, Lorain	.....See Cleveland, OH
WTAP-TV, Marietta	.....See Parkersburg, WV
WOIO, Shaker Heights	.....See Cleveland, OH
WTRF-TV, Steubenville	.....See Wheeling, WV

## Ohio Station Totals as of October 1, 1988

	VHF	UHF	TOTAL
Commercial Television Stations	14	26	40
Educational Television Stations	0	12	12
	14	38	52



# Ohio—Akron

## WAKC-TV

Ch. 23

**Network Service:** ABC.

**Licensee:** Group One Bcstg. Ltd. Partnership, 853 Copley Rd., Akron, OH 44320.

**Studio:** 853 Copley Rd., Akron, OH 44320.

**Telephone:** 216-535-7831.

**Technical Facilities:** Channel No. 23 (524-530 MHz). Authorized power: 1290-kw max. & 1000-kw horizontal visual, 175-kw max. & 138-kw horizontal aural. Antenna: 960-ft. above av. terrain, 960-ft. above ground, 2049-ft. above sea level.

Latitude 41° 03' 51"  
Longitude 81° 34' 59"

Requests CP for change to 698-kw max. visual, 66.9-kw max. aural, 678-ft. above av. terrain, 798-ft. above ground, 1752-ft. above sea level.

**Transmitter:** Dreisbach Dr.

**Multichannel TV Sound:** Stereo only.

**Satellite Earth Stations:** 2 in operation.

**News Services:** ABC, UPI.

**Ownership:** Group One Bcstg. Ltd. Partnership, 100%. Roger C. Berk Jr., pres.; Robert C. Berk, exec. v.p.

**Began Operation:** June 7, 1953.

**Represented (sales):** Broadcast Spot Sales.

**Represented (engineering):** Cohen, Dippell & Everist, P.C.

**Personnel:**

- ROGER G. BERK JR., president.
- ROBERT C. BERK, executive vice president.
- ROBERT I. BOSTIAN, vice president & general manager.
- CHIP FOX, sales manager.
- RICH BARNETT, news director.
- WILLIAM J. O'NEIL JR., program director.
- DENNIS LEBEC, production director.

**Rates:** Not available.

**City of License:** Akron. **ADI:** Cleveland. **Rank:** 11.

Total Households: © MSI Consumer Market Data as of 1/1/88. TV Homes, TV% and Circulation © 1988 Arbitron. County coverage based on Arbitron study.

Net Weekly Circulation	State County	Total Households	TV Households	%
Between 25-49%	OHIO			
	Carroll	9,900	9,800	99
	Guernsey	15,600	15,200	97
	Holmes	9,000	8,500	94



WAKC-TV Doc. -16538 Granted 3/17/67

© American Map Corp., No. 14244

Net Weekly Circulation	State County	Total Households	TV Households	%
Between 25-49%	Portage	48,500	48,000	99
	Stark	139,600	137,800	99
	Summit	193,700	191,700	99
	Tuscarawas	33,100	32,400	98
	<b>OHIO</b>			
Between 5-24%	Ashland	16,700	16,500	99
	Columbiana	41,400	40,800	99
	Coshocton	14,000	13,600	97
	Cuyahoga	570,300	563,600	99
	Erie	29,100	28,700	99
	Geauga	25,300	24,900	98
	Huron	20,300	20,000	99
	Lorain	95,800	94,800	99
	Medina	40,600	40,100	99
Noble	4,300	4,100	95	
Wayne	35,700	34,800	97	
<b>Station Totals</b>		<b>1,342,900</b>	<b>1,325,300</b>	<b>99</b>
<b>Net Weekly Circulation (1988)</b>			<b>271,200</b>	
<b>Average Daily Circulation (1988)</b>			<b>96,600</b>	

# Ohio—Akron

## WBNX-TV

Ch. 55

**Network Service:** None, independent.

**Licensee:** Winston Bcstg. Network Inc., Box 91660, Cleveland, OH 44101.

**Studio:** 2690 State Rd., Cuyahoga Falls, OH 44223.

**Telephone:** 216-928-5711. **Fax:** 216-920-1057.

**Technical Facilities:** Channel No. 55 (716-722 MHz). Authorized power: 2290-kw max. visual, 229-kw max. aural. Antenna: 582-ft. above av. terrain, 397-ft. above ground, 1566-ft. above sea level.

Latitude 41° 16' 50"  
Longitude 81° 37' 22"

**Transmitter:** 8200 Snowville Rd., Brecksville.

**Ownership:** Winston Broadcasting Network Inc. Lou Spangler, pres.; Cathy Shupe, v.p.; Cathy Rudolph, secy.-treas.

**Began Operation:** December 1, 1985.

**Represented (legal):** Blakemore, Rosen, Meeker & Varian Co.

**Represented (engineering):** Carl E. Smith Consulting Engineers.

**Personnel:**

- LOU SPANGLER, general manager.
- TERRY SCHULTZ, general sales manager.
- STEPHEN NELSON, chief engineer.
- ANNE KEITH, program director.
- MARGIE COGER, promotion director.

**Rates:** Not available.

**City of License:** Akron. **ADI:** Cleveland. **Rank:** 11.

Total Households: © MSI Consumer Market Data as of 1/1/88. TV Homes, TV% and Circulation © 1988 Arbitron. County coverage based on Arbitron study.

Net Weekly Circulation	State County	Total Households	TV Households	%
<b>Between 5-24%</b>	OHIO			
	Ashland	16,700	16,500	99
	Cuyahoga	570,300	563,600	99
	Geauga	25,300	24,900	98



WBNX-TV BMPCT-851010KF Granted 4/25/86

© American Map Corp., No. 14244

Net Weekly Circulation	State County	Total Households	TV Households	%
<b>Between 5-24%</b>	Lorain	95,800	94,800	99
	Medina	40,600	40,100	99
	Portage	48,500	48,000	99
	Stark	139,600	137,800	99
	Summit	193,700	191,700	99
	Wayne	35,700	34,800	97
<b>Station Totals</b>		<b>1,166,200</b>	<b>1,152,200</b>	<b>99</b>
<b>Net Weekly Circulation (1988)</b>			<b>148,300</b>	
<b>Average Daily Circulation (1988)</b>			<b>43,400</b>	

# Ohio—Canton

**WDLI**

Ch. 17

**Network Service:** None, independent.

**Licensee:** Trinity Bcstg. Network Inc., Box C11949, Santa Ana, CA 92711.

**Studio:** 6600 Atlantic Blvd., Louisville, OH 44641.

**Telephone:** 216-875-5542.

**Technical Facilities:** Channel No. 17 (488-494 MHz). Authorized power: 437-kw max. & 389-kw horizontal visual, 479-kw max. & 45.7-kw horizontal aural. Antenna: 450-ft. above av. terrain, 448-ft. above ground, 1613-ft. above sea level.

Latitude 40° 51' 04"  
Longitude 81° 16' 37"

**Transmitter:** U.S. Rte. 62, California Ave. & Reno Rd., Louisville, OH.

**Satellite Earth Station:** Scientific-Atlanta, 10-meter; Scientific-Atlanta receivers.

**Ownership:** Trinity Broadcasting Network Inc. See Group Ownership of Television Stations.

**Began Operation:** January 1, 1967. Sale to present owner by David Livingstone Missionary Foundation Inc. approved by FCC March 5, 1986. Sale by PTL approved Dec. 8, 1982. Sale to PTL by Janson Industries approved Aug. 5, 1977 (Television Digest, Vol. 17:35, 37).

**Represented (legal):** May & Dunne.

**Represented (engineering):** D. W. Sargent.

**Personnel:**

DALE K. OSBORN, manager.  
REBECCA OSBORN, production & public affairs.

**Highest 30 Sec. Rate:** \$60.

**City of License:** Canton. **ADI:** Cleveland. **Rank:** 11.

Total Households: © MSI Consumer Market Data as of 1/1/88. TV Homes, TV% and Circulation © 1988 Arbitron. County coverage based on Arbitron study.



WDLI BPC-T-4988 Granted 4/20/77

© American Map Corp. 14244

Net Weekly Circulation	State County	Total Households	TV Households	%
	<b>OHIO</b>			
Between 5-24%	Stark	139,600	137,800	99
	Tuscarawas	33,100	32,400	98
<b>Station Totals</b>		<b>172,700</b>	<b>170,200</b>	<b>99</b>
<b>Net Weekly Circulation (1988)</b>			<b>18,000</b>	
<b>Average Daily Circulation (1988)</b>			<b>5,400</b>	

# Ohio—Canton

## WOAC

Ch. 67

**Network Service:** None, independent.

**Licensee:** Canton 67 Ltd., Debtor-in-Possession, 620 Osborne Office Center, Chattanooga, TN 37411.

**Studio:** 4867 Fulton Rd. NW, Canton, OH 44718.

**Telephone:** 216-492-5267. **TWX:** 88806.

**Technical Facilities:** Channel No. 67 (788-794 MHz). Authorized power: 1429-kw visual, 142.9-kw aural. Antenna: 290-ft. above av. terrain, 275-ft. above ground, 1405-ft. above sea level.

Latitude 40° 50' 49"  
Longitude 81° 26' 23"

Holds CP for change to 1230-kw max. visual, 123-kw max. aural, 860-ft. above av. terrain, 824-ft. above ground, 2028-ft. above sea level; lat. 40° 54' 20", long. 81° 16' 15", transmitter to approx. 0.3-mi. N of intersection of State St. & Preston Ave., near Louisville. BPCT-840507KG.

**Transmitter:** 4867 Fulton Dr., Jackson Twp., near Canton.

**Satellite Earth Stations:** M/A-Com, 3.5-meter Ku-band; Microdyne, 3.5-meter; Comtech, M/A-Com, Microdyne receivers.

**News Service:** AP.

**Ownership:** Media Central Inc., 100%. See Group Ownership of Television Stations.

**Began Operation:** March 1, 1982. Sale to Discovery Bcstg. Systems Inc. approved by FCC June 20, 1985, but not consummated.

**Represented (sales):** Seltel Inc.

**Represented (legal):** Sidley & Austin.

**Represented (engineering):** Telco.

### Personnel:

MICHAEL LARSON, general manager.  
PHILLIP SHERCK, general sales manager.  
SCOTT DAVIS, news director.  
LEE CARPENTER, operations manager & chief engineer.  
KEVIN HOFFMAN, program director.  
LESLEY RUSZKOWSKI, promotion director.  
SHELLY POLEN, business manager.  
J. D. DIANGELIS, production manager.

**Highest 30 Sec. Rate:** \$100.

**City of License:** Canton. **ADI:** Cleveland. **Rank:** 11.

Total Households: © MSI Consumer Market Data as of 1/1/88. TV Homes, TV% and Circulation © 1988 Arbitron. County coverage based on Arbitron study.



WOAC BPCT—840507KG Granted 10/2/84

© American Map Corp., No. 14244

Net Weekly Circulation	State	Total Households	TV Households	Households %
	<b>OHIO</b>			
<b>Between 25-49%</b>	Stark	139,600	137,800	99
	Tuscarawas	33,100	32,400	98
	<b>OHIO</b>			
<b>Between 5-24%</b>	Carroll	9,900	9,800	99
	Holmes	9,000	8,500	94
	Summit	193,700	191,700	99
	Wayne	35,700	34,800	97
<b>Station Totals</b>		<b>421,000</b>	<b>415,000</b>	<b>99</b>
<b>Net Weekly Circulation (1988)</b>				<b>96,500</b>
<b>Average Daily Circulation (1988)</b>				<b>26,500</b>

# Ohio—Chillicothe

**WWAT**

**Ch. 53**

**Network Service:** None, independent.

**Licensee:** Triplett & Assoc., 1501 Rd. 235, Bellefontaine, OH 43311.

**Studio:** 1281 River Rd., Chillicothe, OH 45601.

**Mailing Address:** 2698 Sawbury Blvd., Worthington, OH 43085.

**Telephones:** 614-775-3578, Chillicothe; 614-766-9603, Worthington.

**Technical Facilities:** Channel No. 53 (704-710 MHz). Authorized power: 5000-kw max. visual, 500-kw max. aural. Antenna: 1190-ft. above av. terrain, 1189-ft. above ground, 1929-ft. above sea level.

Latitude 39° 35' 28"  
Longitude 83° 06' 40"

**Transmitter:** 0.67-mi. on a 53° bearing from intersection of Rte. 22 & Chillicothe Williamsport Rd.

**Satellite Earth Stations:** C-band; Ku-band.

**Ownership:** Wendell A. Triplett, 54.0%; Marc S. Triplett, 26.0%; Robert S. Triplett, 20.0%.

**Began Operation:** August 31, 1987.

**Represented (sales):** Independent TV Sales.

**Represented (legal):** Roy Perkins.

**Personnel:**

WENDELL A. TRIPLETT, general manager.  
TERRY PENROD, program operations & national sales manager.  
STEVEN TATE, traffic manager.  
ROBERT TRIPLETT, chief engineer.

**Highest 30 Sec. Rate:** \$150.

**City of License:** Chillicothe. ADI: Columbus, OH. Rank: 33.

Total Households: © MSI Consumer Market Data as of 1/1/88. TV Homes, TV% and Circulation © 1988 Arbitron. County coverage based on Arbitron study.



Net Weekly Circulation	State County	Total Households	TV Households	%
<b>OHIO</b>				
<b>Between 5-24%</b>	Fayette	10,100	9,900	98
	Pickaway	15,000	14,800	99
	Ross	24,400	23,900	98
<b>Station Totals</b>		<b>49,500</b>	<b>48,600</b>	<b>98</b>
<b>Net Weekly Circulation (1988)</b>				<b>10,600</b>
<b>Average Daily Circulation (1988)</b>				<b>2,700</b>

# Ohio—Cincinnati

**WCPO-TV**

**Ch. 9**

**Network Service:** CBS.

**Licensee:** Scripps Howard Inc., 1100 Central Trust Tower, Box 5380, Cincinnati, OH 45201.

**Studio:** 500 Central Ave., Cincinnati, OH 45202.

**Telephone:** 513-721-9900. **TWX:** 810-461-2690.

**Fax:** 513-721-6032.

**Technical Facilities:** Channel No. 9 (186-192 MHz). Authorized power: 316-kw max. & 282-kw horizontal visual, 28.2-kw aural. Antenna: 1019-ft. above av. terrain, 909-ft. above ground, 1749-ft. above sea level.

Latitude 39° 07' 31"  
Longitude 84° 29' 57"

**Transmitter:** 2345 Symmes St.

**Satellite Earth Stations:** RCA Americom Ku-band; Scientific-Atlanta, 10-meter C-band; Scientific-Atlanta receivers.

**News Services:** AP, CBS, Group W Newsfeed.

**Ownership:** Scripps Howard Broadcasting Co., 100%. See Group Ownership of Television Stations.

**Began Operation:** July 26, 1949.

**Represented (sales):** Blair Television.

**Represented (legal):** Baker & Hostetler.

**Personnel:**

- FRANK GARDNER, general manager.
- J. B. CHASE, assistant general manager & general sales manager.
- JEFF SALES, national sales manager.
- RUTH ACKERMAN, local sales manager.
- C. NORMAN (RICK) REEVES, director of operations.
- JACK CAHALAN, news director.
- MEG CALLAHAN, traffic manager.
- BERNARD BORDEN, film director.
- HENRY BLOOD, promotion director.
- ROBBIN HOLLIDAY, business manager.

**Rates:** Not available.

**City of License:** Cincinnati. **AOI:** Cincinnati. **Rank:** 29.

Total Households: © MSI Consumer Market Data as of 1/1/88. TV Homes, TV% and Circulation © 1988 Arbitron. County coverage based on Arbitron study.

Net Weekly Circulation	State County	Total Households	TV Households	%
<b>50% &amp; Over</b>	<b>INDIANA</b>			
	Dearborn	13,200	13,000	98
	Fayette	9,900	9,700	98
	Franklin	6,600	6,400	97
	Ohio	2,000	2,000	100
	Ripley	8,600	8,400	98
	Switzerland	2,900	2,800	96
	Union	2,400	2,300	96
	<b>KENTUCKY</b>			
	Boone	17,600	17,600	100
Bracken	2,700	2,700	100	
Campbell	28,800	28,700	100	
Carroll	3,500	3,500	100	
Gallatin	1,900	1,900	100	
Grant	4,900	4,900	100	
Kenton	50,700	50,600	100	
Mason	6,400	6,300	98	
Pendleton	3,900	3,900	100	
<b>OHIO</b>				
Adams	9,200	8,800	96	
Brown	12,300	11,900	97	
Butler	98,400	97,200	99	
Clermont	49,300	48,700	99	



WCPO-TV BPCT-6555 Granted 7/18/67

© American Map Corp., 14244

Net Weekly Circulation	State County	Total Households	TV Households	%
<b>50% &amp; Over</b>	Clinton	13,500	13,300	99
	Hamilton	332,600	327,700	99
	Highland	13,500	13,200	97
	Warren	36,100	35,600	99
<b>Between 25-49%</b>	<b>INDIANA</b>			
	Jefferson	10,600	10,400	98
	Wayne	27,100	26,600	98
<b>KENTUCKY</b>	Fleming	4,700	4,600	98
	Harrison	5,500	5,500	100
	Owen	3,500	3,500	100
	Robertson	800	800	100
	Rowan	6,300	6,200	98
	<b>OHIO</b>			
	Preble	14,600	14,400	99
<b>Between 5-24%</b>	<b>KENTUCKY</b>			
	Bath	3,600	3,500	97
	Bourbon	7,000	6,900	99
	Clark	11,000	10,900	99
	Henry	4,800	4,800	100
	Lewis	5,000	4,900	98
	Montgomery	7,800	7,700	99
	Nicholas	2,700	2,700	100
	Powell	4,000	3,900	97
	Scott	8,100	8,000	99
Trimble	2,200	2,200	100	
<b>OHIO</b>				
Darke	20,500	20,200	99	
Greene	45,400	44,900	99	
Miami	33,700	33,300	99	
Montgomery	221,600	219,400	99	
<b>Station Totals</b>		<b>1,181,400</b>	<b>1,166,400</b>	<b>99</b>
<b>Net Weekly Circulation (1988)</b>			<b>713,000</b>	
<b>Average Daily Circulation (1988)</b>			<b>404,700</b>	

# Ohio—Cincinnati

**WIII**

**Ch. 64**

**Network Service:** None, independent.

**Licensee:** Channel 64 Acquisition Inc., 4700 S. Syracuse Pkwy., Denver, CO 80237.

**Studio:** 5177 Fishwick Dr., Cincinnati, OH 45216.

**Telephone:** 513-641-4400.

**Technical Facilities:** Channel No. 64 (770-776 MHz). Authorized power: 1000-kw max. & 851-kw horizontal visual, 170-kw horizontal aural. Antenna: 940-ft. above av. terrain, 953-ft. above ground, 1788-ft. above sea level.

Latitude 39° 07' 31"  
Longitude 84° 29' 57"

**Transmitter:** 2222 Chickasaw St., Cincinnati.

**Satellite Earth Stations:** Scientific-Atlanta, 10-meter C-band; RCA, 3.6-meter Ku-band; Harris, 3-meter C-band; Harris, M/A-Com, Scientific-Atlanta receivers.

**News Service:** AP.

**Ownership:** United Cable Television Corp., 100%. Fred A. Vierra, pres.; William J. Elsner, v.p.; Donald J. Masters Jr., secy.; Gary S. Howard, treas. United Cable Television Corp. ownership: Tele-Communications Inc., 23.2%; The Equitable Life Assurance Society of the United States, 15.7%; The Capital Group, 9.2%.

**Began Operation:** January 28, 1980. Began subscription TV operation Feb. 1, 1980. Sale to HEN Inc. by Buford TV Inc. approved by FCC Dec. 28, 1982. Sale to Channel 64 Joint Venture by HEN Inc. approved by FCC Nov. 14, 1984 (*Television Digest*, Vol. 24:25). Discontinued Subscription TV operation January 1985. Sale to present owner approved by FCC Feb. 9, 1988. **Note:** Sale to Cincinnati TV Inc. pends.

**Represented (sales):** Independent TV Sales.

**Represented (legal):** Baker & Hostetler.

**Represented (engineering):** Jules Cohen & Associates, P.C.

**Personnel:**

- STEPHEN J. KENT, president & general manager.
- DAVID SCHACKMANN, general sales manager.
- DON GILBERT, chief engineer.
- PETE PICKERING, program director.
- JILL CASAGRANDE, promotion director.
- DOLORES REHN, business manager.

**Rates:** Not available.

**City of License:** Cincinnati. **ADI:** Cincinnati. **Rank:** 29.

Total Households: © MSI Consumer Market Data as of 1/1/88. TV Homes, TV% and Circulation © 1988 Arbitron. County coverage based on Arbitron study.



WIII BIMPCT—790328LD Granted 6/29/79

© American Map Corp., No. 14244

Net Weekly Circulation	State County	Total Households	TV Households	Households %
<b>Between 25-49%</b>	Hamilton	332,600	327,700	99
	Warren	36,100	35,600	99
<b>Between 5-24%</b>	<b>INDIANA</b>			
	Dearborn	13,200	13,000	98
	Franklin	6,600	6,400	97
	Ohio	2,000	2,000	100
	Switzerland	2,900	2,800	96
<b>KENTUCKY</b>	Union	2,400	2,300	96
	Bracken	2,700	2,700	100
	Carroll	3,500	3,500	100
	Grant	4,900	4,900	100
	Henry	4,800	4,800	100
	Owen	3,500	3,500	100
<b>OHIO</b>	Pendleton	3,900	3,900	100
	Brown	12,300	11,900	97
	Clermont	49,300	48,700	99
	Clinton	13,500	13,300	99
	Highland	13,500	13,200	97
<b>Station Totals</b>		<b>705,100</b>	<b>696,200</b>	<b>99</b>
<b>Net Weekly Circulation (1988)</b>			<b>204,500</b>	
<b>Average Daily Circulation (1988)</b>			<b>70,200</b>	

# Ohio—Cincinnati

## WKRC-TV

Ch. 12

**Network Service:** ABC.

**Licensee:** Great American Television & Radio Co. Inc., 1906 Highland Ave., Cincinnati, OH 45219.

**Studio:** 1906 Highland Ave., Cincinnati, OH 45219.

**Telephone:** 513-651-1200. **TWX:** 513-577-1617.

**Fax:** 513-421-3820.

**Technical Facilities:** Channel No. 12 (204-210 MHz). Authorized power: 316-kw visual, 31.6-kw aural. Antenna: 998-ft. above av. terrain, 971-ft. above ground, 1746-ft. above sea level.

Latitude 39° 06' 58.40"  
Longitude 84° 30' 05.00"

**Transmitter:** 1906 Highland Ave.

**Multichannel TV Sound:** Stereo only.

**Satellite Earth Stations:** Harris, 9-meter C-band; Andrew, 7.3-meter C-band; Andrew, 4.5-meter C-band; Vertex, 2.6-meter Ku-band; Harris receivers.

**AM Affiliate:** WKRC, 5-kw, (1-kw night), 550 kHz (CBS).

**FM Affiliate:** WKRC, 10-kw, 101.9 MHz (No. 270), 875-ft.

**News Services:** AP, UPI.

**Ownership:** Great American Television & Radio Co. Inc., 100%. See Group Ownership of Television Stations.

**Began Operation:** April 4, 1949. Sale to present owner by Taft TV & Radio approved by FCC Oct. 2, 1987 (Television Digest, Vol. 27:16, 18, 23, 30, 41).

**Represented (sales):** TeleRep Inc.

**Represented (legal):** Koteen & Naftalin.

### Personnel:

TERRENCE CONNELLY, vice president & general manager.  
CRAIG MILLAR, general sales manager.  
LEON BROWN, engineering manager.  
DON NORTH, news director.  
ANN BRYANT, program director.  
TERRY MILLER, business manager.  
JOHN HILL, film director.

**Highest 30 Sec. Rate:** \$2500.

**NETWORK BASE HOURLY RATE:** \$1900.

**City of License:** Cincinnati. **ADI:** Cincinnati. **Rank:** 29.

Total Households: © MSI Consumer Market Data as of 1/1/88. TV Homes, TV% and Circulation © 1988 Arbitron. County coverage based on Arbitron study.

Net Weekly Circulation	State County	Total Households	TV Households	%
<b>50% &amp; Over</b>	<b>INDIANA</b>			
	Dearborn	13,200	13,000	98
	Fayette	9,900	9,700	98
	Franklin	6,600	6,400	97
	Ohio	2,000	2,000	100
	Ripley	8,600	8,400	98
	Switzerland	2,900	2,800	96
	Union	2,400	2,300	96
	<b>KENTUCKY</b>			
	Boone	17,600	17,600	100
	Bracken	2,700	2,700	100
	Campbell	28,800	28,700	100
	Gallatin	1,900	1,900	100
	Grant	4,900	4,900	100
	Kenton	50,700	50,600	100
	Mason	6,400	6,300	98
	Owen	3,500	3,500	100
Pendleton	3,900	3,900	100	
<b>OHIO</b>				
Adams	9,200	8,800	96	
Brown	12,300	11,900	97	
Butler	98,400	97,200	99	
Clermont	49,300	48,700	99	



Net Weekly Circulation	State County	Total Households	TV Households	%
<b>50% &amp; Over</b>	Clinton	13,500	13,300	99
	Hamilton	332,600	327,700	99
	Highland	13,500	13,200	97
	Warren	36,100	35,600	99
<b>Between 25-49%</b>	<b>INDIANA</b>	27,100	26,600	98
	<b>KENTUCKY</b>			
	Bourbon	7,000	6,900	99
	Carroll	3,500	3,500	100
	Harrison	5,500	5,500	100
Robertson	800	800	100	
<b>OHIO</b>	Preble	14,600	14,400	99
<b>Between 5-24%</b>	<b>INDIANA</b>			
	Jefferson	10,600	10,400	98
	Randolph	10,900	10,700	98
	<b>KENTUCKY</b>			
	Bath	3,600	3,500	97
	Bullitt	15,400	15,300	99
	Clark	11,000	10,900	99
	Fleming	4,700	4,600	98
	Henry	4,800	4,800	100
	Lewis	5,000	4,900	98
	Nicholas	2,700	2,700	100
	Rowan	6,300	6,200	98
	Scott	8,100	8,000	99
	Trimble	2,200	2,200	100
Washington	3,400	3,400	100	
<b>OHIO</b>				
Clark	54,600	54,000	99	
Darke	20,500	20,200	99	
Fayette	10,100	9,900	98	
Greene	45,400	44,900	99	
Miami	33,700	33,300	99	
Montgomery	221,600	219,400	99	
<b>Station Totals</b>		<b>1,264,000</b>	<b>1,248,100</b>	<b>99</b>
<b>Net Weekly Circulation (1988)</b>			<b>730,500</b>	
<b>Average Daily Circulation (1988)</b>			<b>393,300</b>	



# Ohio—Cincinnati

**WLWT**

Ch. 5

**Network Service:** NBC.

**Licensee:** Multimedia Entertainment Inc., 140 W. 9th St., Cincinnati, OH 45202.

**Studio:** 140 W. 9th St., Cincinnati, OH 45202.

**Telephone:** 513-352-5000. TWX: 810-461-2610.

**Technical Facilities:** Channel No. 5 (76-82 MHz). Authorized power: 100-kw visual, 10-kw aural. Antenna: 1000-ft. above av. terrain, 849-ft. above ground, 1687-ft. above sea level.

Latitude 39° 07' 27.10"  
Longitude 84° 31' 18.10"

**Transmitter:** 2222 Chickasaw St., Clifton Heights.

**Multichannel TV Sound:** Stereo only.

**Satellite Earth Stations:** Transmit/receive Andrew, 2.3-meter Ku-band, Harris, 9-meter C-band & Harris 6-meter Ku-band; GE, 3.6-meter Ku-band; Harris, 3-meter Ku-band; Harris, M/A-Com, Standard Communications receivers.

**News Services:** AP, CNN, CNN Headline News, NBC, Ohio State News Network, UPI.

**Ownership:** Multimedia Broadcasting Co., 100%. See Group Ownership of Television Stations.

**Began Operation:** February 9, 1948. Sale to present owner by Avco Bcstg. Corp. approved by FCC Jan. 16, 1976 (Television Digest, Vol. 15:24).

**Represented (sales):** Katz Television.

**Represented (legal):** Dow, Lohnes & Albertson.

**Represented (engineering):** Jules Cohen & Associates, P.C.

**Personnel:**

- TONY KIERNAN, vice president & general manager.
- NED PADDOCK, director of sales.
- MARK DRISCOLL, national sales manager.
- JERRY IMSICKE, local sales manager.
- ALAN SAKALAS, director of broadcast operations.
- CLIFF ABROMATS, news director.
- DURRY JONES, program manager.
- JERRY BLANKENBEKER, chief engineer.
- LEE COOLEY, promotion director.
- TOM STOREY, program administrator.
- FLORENCE PARKER, community services director.
- HARRY SCHNEIDER, controller.

**Highest 30 Sec. Rate:** \$6000.

**NETWORK BASE HOURLY RATE:** \$1850.

**City of License:** Cincinnati. ADI: Cincinnati. Rank: 29.

Total Households: © MSI Consumer Market Data as of 1/1/88. TV Homes, TV% and Circulation © 1988 Arbitron. County coverage based on Arbitron study.

Net Weekly Circulation	State County	Total Households	TV Households Households %
<b>50% &amp; Over</b>	<b>INDIANA</b>		
	Dearborn	13,200	13,000 98
	Fayette	9,900	9,700 98
	Franklin	6,600	6,400 97
	Ohio	2,000	2,000 100
	Ripley	8,600	8,400 98
	Switzerland	2,900	2,800 96
	Union	2,400	2,300 96
	Wayne	27,100	26,600 98
	<b>KENTUCKY</b>		
	Boone	17,600	17,600 100
	Bracken	2,700	2,700 100
	Campbell	28,800	28,700 100
Gallatin	1,900	1,900 100	
Grant	4,900	4,900 100	



WLWT BPCT-5024 Granted 6/17/77

© American Map Corp., 14244

Net Weekly Circulation	State County	Total Households	TV Households Households %
<b>50% &amp; Over</b>	Kenton	50,700	50,600 100
	Mason	6,400	6,300 98
	Pendleton	3,900	3,900 100
	<b>OHIO</b>		
	Adams	9,200	8,800 96
	Brown	12,300	11,900 97
	Butler	98,400	97,200 99
	Clermont	49,300	48,700 99
	Clinton	13,500	13,300 99
	Hamilton	332,600	327,700 99
Highland	13,500	13,200 97	
Warren	36,100	35,600 99	
<b>Between 25-49%</b>	<b>KENTUCKY</b>		
	Carroll	3,500	3,500 100
	Harrison	5,500	5,500 100
	Lewis	5,000	4,900 98
	Owen	3,500	3,500 100
Robertson	800	800 100	
<b>OHIO</b>			
Preble	14,600	14,400 99	
Scioto	30,700	30,100 98	
<b>Between 5-24%</b>	<b>INDIANA</b>		
	Jefferson	10,600	10,400 98
	Jennings	7,900	7,700 97
	Randolph	10,900	10,700 98
	<b>KENTUCKY</b>		
	Anderson	4,900	4,900 100
Bath	3,600	3,500 97	
Bourbon	7,000	6,900 99	
Fleming	4,700	4,600 98	
Greenup	13,700	13,600 99	
Henry	4,800	4,800 100	

(Continued on page A-871)

<b>Station Totals</b>	<b>1,294,300</b>	<b>1,277,400</b>	<b>99</b>
<b>Net Weekly Circulation (1988)</b>			<b>726,800</b>
<b>Average Daily Circulation (1988)</b>			<b>432,700</b>

# Ohio—Cincinnati-Newport, Kentucky

**WXIX-TV**

Ch. 19

**Network Service:** Fox.

**Licensee:** Malrite Radio & Television Inc., 1127 Euclid Ave., 1200 Statler Office Tower, Cleveland, OH 44115-1601.

**Studio:** 10490 Taconic Terrace, Cincinnati, OH 45215.

**Telephone:** 513-772-1919. TWX: 810-461-2439.

**Fax:** 513-772-5850.

**Technical Facilities:** Channel No. 19 (500-506 MHz). Authorized power: 4495-kw max. visual, 449.5-kw max. aural. Antenna: 1005-ft. above av. terrain, 985-ft. above ground, 1713-ft. above sea level.

Latitude 39° 07' 19"  
Longitude 84° 32' 52"

**Transmitter:** 10490 Taconic Terrace, Cincinnati.

**Multichannel TV Sound:** Stereo only.

**Satellite Earth Stations:** Harris, 6.2-meter C-band; RCA, 3.7-meter Ku-band; Harris, M/A-Com receivers.

**News Service:** AP.

**Ownership:** Malrite Communications Group Inc., 100%. See Group Ownership of Television Stations.

**Began Operation:** August 1, 1968. Sale to Metromedia by U.S. Communications Corp. approved by FCC Aug. 9, 1972 (*Television Digest*, Vol. 12:33). Sale to present owner by Metromedia approved Nov. 8, 1983 (Vol. 22:35).

**Represented (sales):** Petry Television Inc.

**Represented (legal):** Kaye, Scholer, Fierman, Hays & Handler.

**Personnel:**

- BILL JENKINS, executive vice president & general manager.
- JIM DONNELLY, general sales manager.
- BOB BEE, local sales manager.
- GREG KINGERY, national sales manager.
- BOB THURBER, chief engineer.
- SUZANNE KAY, news director.
- BRENDA CRADDOCK, business manager.
- FRANKIE WAGNER, traffic manager.
- PATRICE MOHN, programming manager.
- RICK OLIVER, film director.
- GRACELYN BROWN, promotion manager.

**Rates:** Not available.

**City of License:** Newport, KY. ADI: Cincinnati. Rank: 29.

Total Households: © MSI Consumer Market Data as of 1/1/88. TV Homes, TV% and Circulation © 1988 Arbitron. County coverage based on Arbitron study.

Net Weekly Circulation	State County	Total Households	TV Households	%
<b>50% &amp; Over</b>	<b>INDIANA</b>			
	Dearborn	13,200	13,000	98
	Franklin	6,600	6,400	97
	Ripley	8,600	8,400	98
	<b>KENTUCKY</b>			
	Boone	17,600	17,600	100
	Bracken	2,700	2,700	100
	Campbell	28,800	28,700	100
	Grant	4,900	4,900	100
	Kenton	50,700	50,600	100
	Mason	6,400	6,300	98
	Owen	3,500	3,500	100
	Pendleton	3,900	3,900	100
	<b>OHIO</b>			
	Brown	12,300	11,900	97
	Butler	98,400	97,200	99
	Clermont	49,300	48,700	99
	Clinton	13,500	13,300	99



WXIX-TV BMPCT—851K07KG Granted 4/28/86 © American Map Corp., No. 14244

Net Weekly Circulation	State County	Total Households	TV Households	%
<b>50% &amp; Over</b>	Hamilton	332,600	327,700	99
	Warren	36,100	35,600	99
<b>Between 25-49%</b>	<b>INDIANA</b>			
	Fayette	9,900	9,700	98
	Ohio	2,000	2,000	100
	Switzerland	2,900	2,800	96
	Union	2,400	2,300	96
Wayne	27,100	26,600	98	
<b>KENTUCKY</b>	Bourbon	7,000	6,900	99
	Boyd	20,600	20,500	100
	Carroll	3,500	3,500	100
	Franklin	17,200	17,100	99
	Gallatin	1,900	1,900	100
	Greenup	13,700	13,600	99
	Harrison	5,500	5,500	100
	Montgomery	7,800	7,700	99
	Robertson	800	800	100
	<b>OHIO</b>			
Adams	9,200	8,800	96	
Greene	45,400	44,900	99	
Highland	13,500	13,200	97	
Miami	33,700	33,300	99	
Montgomery	221,600	219,400	99	
Preble	14,600	14,400	99	
Ross	24,400	23,900	98	
Scioto	30,700	30,100	98	

<b>Between 5-24%</b>	<b>INDIANA</b>			
	Decatur	8,300	8,100	98
	Jefferson	10,600	10,400	98
Jennings	7,900	7,700	97	

(Continued on page A-871)

<b>Station Totals</b>	<b>1,546,900</b>	<b>1,526,400</b>	<b>99</b>
<b>Net Weekly Circulation (1988)</b>		<b>667,800</b>	
<b>Average Daily Circulation (1988)</b>		<b>276,100</b>	

# Ohio—Cleveland

**WEWS**

Ch. 5

**Network Service:** ABC.

**Licensee:** Scripps Howard Broadcasting Co., 1100 Central Trust Tower, Box 5380, Cincinnati, OH 45201.

**Studio:** 3001 Euclid Ave., Cleveland, OH 44115.

**Telephone:** 216-431-5555. TWX: 810-421-8593.

**Technical Facilities:** Channel No. 5 (76-82 MHz). Authorized power: 93.3-kw visual, 10-kw aural. Antenna: 1020-ft. above av. terrain, 851-ft. above ground, 1950-ft. above sea level.

Latitude 41° 22' 27"  
Longitude 81° 43' 06"

**Transmitter:** Parma, OH.

**Satellite Earth Stations:** Transmit/receive Satcom Technologies, 9.2-meter C-band; Andrew, 7.3-meter C-band; Scientific-Atlanta, 7-meter C-band; Scientific-Atlanta, 4.6-meter C-band; Vertex, 4.57-meter Ku-band; Andrew, Scientific-Atlanta receivers.

**News Services:** AP, UPI, ABC, Group W Newsfeed.

**Ownership:** Scripps Howard Broadcasting Co. See Group Ownership of Television Stations.

**Began Operation:** December 17, 1947.

**Represented (sales):** Blair Television; Canadian Communications Co. (Canada).

**Represented (legal):** Baker & Hostetler.

**Personnel:**

- DONALD L. PERRIS, president.
- JAMES KNIGHT, vice president & general manager.
- DONALD G. WEBSTER, station manager.
- JANE L. SHERWIN, general sales manager.
- JOHN TAMERLANO, national sales manager.
- GARY A. STARK, program director.
- ALAN BUSH, operations director.
- JOHN RAY, news director.
- SETH ALSPAUGH, director of creative services & marketing.

**Highest 30 Sec. Rate:** \$15,000.

**NETWORK BASE HOURLY RATE:** \$3500.

**City of License:** Cleveland. ADI: Cleveland. Rank: 11.

Total Households: © MSI Consumer Market Data as of 1/1/88. TV Homes, TV% and Circulation © 1988 Arbitron. County coverage based on Arbitron study.

Net Weekly Circulation	State County	Total Households	TV Households	%
<b>50% &amp; Over</b>				
	OHIO			
	Ashland	16,700	16,500	99
	Ashtabula	37,500	36,900	98
	Carroll	9,900	9,800	99
	Cuyahoga	570,300	563,600	99
	Erie	29,100	28,700	99
	Geauga	25,300	24,900	98
	Holmes	9,000	8,500	94
	Huron	20,300	20,000	99



WEWS BPCT-1291 Granted 5/28/53

© American Map Corp., 14244

Net Weekly Circulation	State County	Total Households	TV Households	%
<b>50% &amp; Over</b>				
	Lake	78,400	77,900	99
	Lorain	95,800	94,800	99
	Medina	40,600	40,100	99
	Portage	48,500	48,000	99
	Richland	48,900	48,200	99
	Stark	139,600	137,800	99
	Summit	193,700	191,700	99
	Tuscarawas	33,100	32,400	98
	Wayne	35,700	34,800	97
<b>OHIO</b>				
<b>Between 25-49%</b>				
	Coshocton	14,000	13,600	97
	Crawford	18,500	18,200	98
	Knox	17,500	17,200	98
	Trumbull	87,900	87,000	99
<b>PENNSYLVANIA</b>				
	Crawford	32,700	31,900	98
<b>OHIO</b>				
<b>Between 5-24%</b>				
	Columbiana	41,400	40,800	99
	Hancock	24,800	24,500	99
	Mahoning	103,200	102,100	99
	Morrow	10,000	9,900	99
	Ottawa	15,200	15,000	99
	Sandusky	23,600	23,400	99
	Seneca	21,700	21,400	99
	Wyandot	8,100	7,900	98
<b>PENNSYLVANIA</b>				
	Mercer	46,900	46,100	98
<b>Station Totals</b>		<b>1,897,900</b>	<b>1,873,600</b>	<b>99</b>
<b>Net Weekly Circulation (1988)</b>		<b>1,397,700</b>		
<b>Average Daily Circulation (1988)</b>		<b>913,700</b>		

# Ohio—Cleveland

**WJW-TV**

Ch. 8

**Network Service:** CBS.

**Licensee:** Gillett Communications of Ohio Inc., 5800 S. Marginal Rd., Cleveland, OH 44103.

**Studio:** 5800 S. Marginal Rd., Cleveland, OH 44103.

**Telephone:** 216-431-8888. **TWX:** 810-421-8406.

**Fax:** 216-432-4239.

**Technical Facilities:** Channel No. 8 (180-186 MHz). Authorized power: 302-kw visual, 30.2-kw aural. Antenna: 1000-ft. above av. terrain, 775-ft. above ground, 1945-ft. above sea level.

Latitude 41° 21' 47"  
Longitude 81° 42' 58"

**Transmitter:** 4501 Pleasant Valley Rd.

**Satellite Earth Stations:** Scientific-Atlanta, 7-meter C-band; Scientific-Atlanta, 4.7-meter C-band; 3-meter Ku-band; Scientific-Atlanta receivers.

**News Services:** CBS, CNN, NIWS.

**Ownership:** Gillett Communications Co. See Group Ownership of Television Stations.

**Began Operation:** December 17, 1949. Sale to Storer Communications by Empire Coil Co. Inc. (Herbert Mayer) approved by FCC Oct. 27, 1954 (*Television Digest*, Vol. 10:2, 44). Sale to present owner by SCI Television Inc. approved by FCC Aug. 20, 1987.

**Represented (sales):** TeleRep Inc.

**Represented (engineering):** Jules Cohen & Associates, P.C.

**Personnel:**

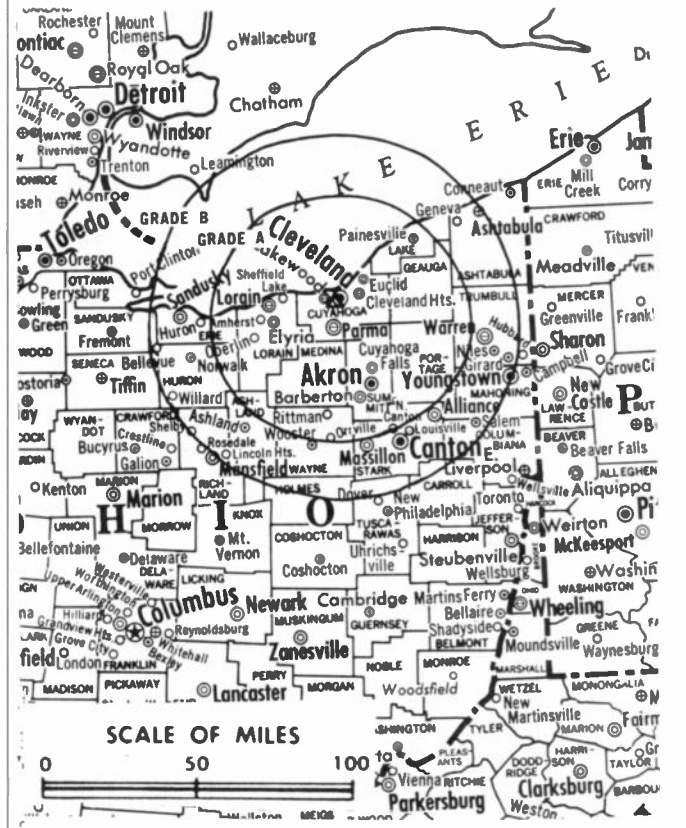
- C. DAVID WHITAKER, president & general manager.
- SPENCER KOCH, director of sales.
- MICHAEL RENDA, local sales manager.
- DON ALEXANDER, national sales manager.
- BOB GREEN, chief engineer.
- JOANNE STERN, creative services director & promotion director.
- LOUIS A. GATTOZZI, director of operations.
- VIRGIL DOMINIC, news director.
- GALE BROWN, marketing director.
- JACKIE GOLNIK, traffic manager.
- KEVIN SALYER, publicity director.

**Rates:** On request.

**City of License:** Cleveland. **ADI:** Cleveland. **Rank:** 11.

Total Households: © MSI Consumer Market Data as of 1/1/88. TV Homes, TV% and Circulation © 1988 Arbitron. County coverage based on Arbitron study.

Net Weekly Circulation	State County	Total Households	TV Households	%
<b>OHIO</b>				
<b>50% &amp; Over</b>	Ashland	16,700	16,500	99
	Ashtabula	37,500	36,900	98
	Cuyahoga	570,300	563,600	99
	Erie	29,100	28,700	99
	Geauga	25,300	24,900	98
	Holmes	9,000	8,500	94
	Huron	20,300	20,000	99
	Lake	78,400	77,900	99
	Lorain	95,800	94,800	99



WJW-TV BMPCT—2527 Granted 10/21/54

© American Map Corp., No. 14244

Net Weekly Circulation	State County	Total Households	TV Households	%
<b>50% &amp; Over</b>	Medina	40,600	40,100	99
	Portage	48,500	48,000	99
	Richland	48,900	48,200	99
	Stark	139,600	137,800	99
	Summit	193,700	191,700	99
	Tuscarawas	33,100	32,400	98
	Wayne	35,700	34,800	97
<b>OHIO</b>				
<b>Between 25-49%</b>	Carroll	9,900	9,800	99
	Crawford	18,500	18,200	98
	Seneca	21,700	21,400	99
	Trumbull	87,900	87,000	99
<b>OHIO</b>				
<b>Between 5-24%</b>	Columbiana	41,400	40,800	99
	Coshocton	14,000	13,600	97
	Knox	17,500	17,200	98
	Mahoning	103,200	102,100	99
	Ottawa	15,200	15,000	99
	Sandusky	23,600	23,400	99
	Wood	39,200	38,700	99
	Wyandot	8,100	7,900	98
<b>PENNSYLVANIA</b>				
	Crawford	32,700	31,900	98
<b>Station Totals</b>		<b>1,855,400</b>	<b>1,831,800</b>	<b>99</b>
<b>Net Weekly Circulation (1988)</b>			<b>1,336,200</b>	
<b>Average Daily Circulation (1988)</b>			<b>784,800</b>	

# Ohio—Cleveland

**WKYC-TV**

Ch. 3

**Network Service:** NBC.

**Licensee:** NBC Subsidiary Inc. 6, 1403 East Sixth St., Cleveland, OH 44114.

**Studio:** 1403 E. 6th St., Cleveland, OH 44114.

**Telephone:** 216-344-3333. TWX: 810-421-8133.

**Fax:** 216-344-7493.

**Technical Facilities:** Channel No. 3 (60-66 MHz). Authorized power: 100-kw visual, 20-kw aural. Antenna: 1000-ft. above av. terrain, 906-ft. above ground, 1945-ft. above sea level.

Latitude 41° 23' 09.50"  
Longitude 81° 41' 23.40"

**Transmitter:** 6600 Broadview Rd., Parma, OH.

**Satellite Earth Stations:** Transmit/receive Harris, 6-meter; Scientific-Atlanta, 7-meter; Harris, Scientific-Atlanta receivers.

**News Services:** AP, NBC, UPI.

**Ownership:** National Broadcasting Co., 100%. See Group Ownership of Television Stations.

**Began Operation:** October 31, 1948 as NBC owned-&-operated outlet. Transfer to Westinghouse approved by FCC Dec. 21, 1955 effective Jan. 15, 1956 (Television Digest, Vol. 11:21; 12:3). Transferred from Westinghouse back to NBC under order by FCC Feb. 17, 1965 (Vol. 5:7, 8, 25).

**Represented (sales):** NBC Spot Sales.

**Personnel:**

- JOHN M. LLEWELLYN, vice president & general manager.
- GREG BENDIN, director of sales.
- TOM HUMPAGE, sales manager.
- JANE YACOBELLIS, local sales manager.
- THOMAS POWERS, director of technical operations.
- KATHLEEN McNULTY, director of business affairs.
- GREG STEHLIN, program director.
- RICHARD O'DELL, production manager.
- PAUL BEAVERS, news director.
- DANIEL KLINTWORTH, director of advertising & promotion.
- KAREN MALONE SMITH, press & community relations.

**Rates:** Not available.

**City of License:** Cleveland. **ADI:** Cleveland. **Rank:** 11.

Total Households: © MSI Consumer Market Data as of 1/1/88. TV Homes, TV% and Circulation © 1988 Arbitron. County coverage based on Arbitron study.

Net Weekly Circulation	State County	Total Households	TV Households	%
<b>OHIO</b>				
<b>50% &amp; Over</b>	Ashland	16,700	16,500	99
	Ashtabula	37,500	36,900	98
	Cuyahoga	570,300	563,600	99
	Erie	29,100	28,700	99
	Geauga	25,300	24,900	98
	Holmes	9,000	8,500	94
	Huron	20,300	20,000	99
	Lake	78,400	77,900	99



WKYC-TV BPCT-1789 Granted 1/12/54

© American Map Corp., 14244

Net Weekly Circulation	State County	Total Households	TV Households	%
<b>50% &amp; Over</b>	Lorain	95,800	94,800	99
	Medina	40,600	40,100	99
	Portage	48,500	48,000	99
	Richland	48,900	48,200	99
	Stark	139,600	137,800	99
	Summit	193,700	191,700	99
	Tuscarawas	33,100	32,400	98
	Wayne	35,700	34,800	97
<b>OHIO</b>				
<b>Between 25-49%</b>	Carroll	9,900	9,800	99
	Crawford	18,500	18,200	98
	Trumbull	87,900	87,000	99
<b>OHIO</b>				
<b>Between 5-24%</b>	Columbiana	41,400	40,800	99
	Coshocton	14,000	13,600	97
	Knox	17,500	17,200	98
	Mahoning	103,200	102,100	99
	Morrow	10,000	9,900	99
	Sandusky	23,600	23,400	99
	Seneca	21,700	21,400	99
<b>PENNSYLVANIA</b>				
	Crawford	32,700	31,900	98
<b>Station Totals</b>		<b>1,802,900</b>	<b>1,780,100</b>	<b>99</b>
<b>Net Weekly Circulation (1988)</b>			<b>1,321,000</b>	
<b>Average Daily Circulation (1988)</b>			<b>772,700</b>	

# Ohio—Cleveland

**WQHS**

**Ch. 61**

**Network Service:** Home Shopping Network.

**Licensee:** Silver King Bcstg. of Ohio, 1529 U.S. 195, Clearwater, FL 33546.

**Studio:** 2861 W. Ridgewood Dr., Parma, OH 44134.

**Mailing Address:** 6000 West Creek Rd., Independence, OH 44131.

**Telephone:** 216-524-6161. **TWX:** 810-427-2952.

**Technical Facilities:** Channel No. 61 (752-758 MHz). Authorized power: 2000-kw max. visual, 200-kw max. aural. Antenna: 1160-ft. above av. terrain, 1029-ft. above ground, 2049-ft. above sea level.

Latitude 41° 23' 02"  
Longitude 81° 42' 06"

**Transmitter:** 2861 W. Ridgewood Dr., Parma, OH.

**Multichannel TV Sound:** Stereo only.

**Satellite Earth Stations:** Harris, 6.1-meter C-band; Microdyne, 3.7-meter Ku-band; Harris, M/A-Com receivers.

**News Service:** UPI.

**Ownership:** Silver King Broadcasting Inc., 100%. See Group Ownership of Television Stations.

**Began Operation:** January 13, 1981. FCC approved sale to present owner Nov. 6, 1986 (*Television Digest*, Vol. 26:45). Sale to Channel Communications Inc. by Cleveland Associates approved July 27, 1984.

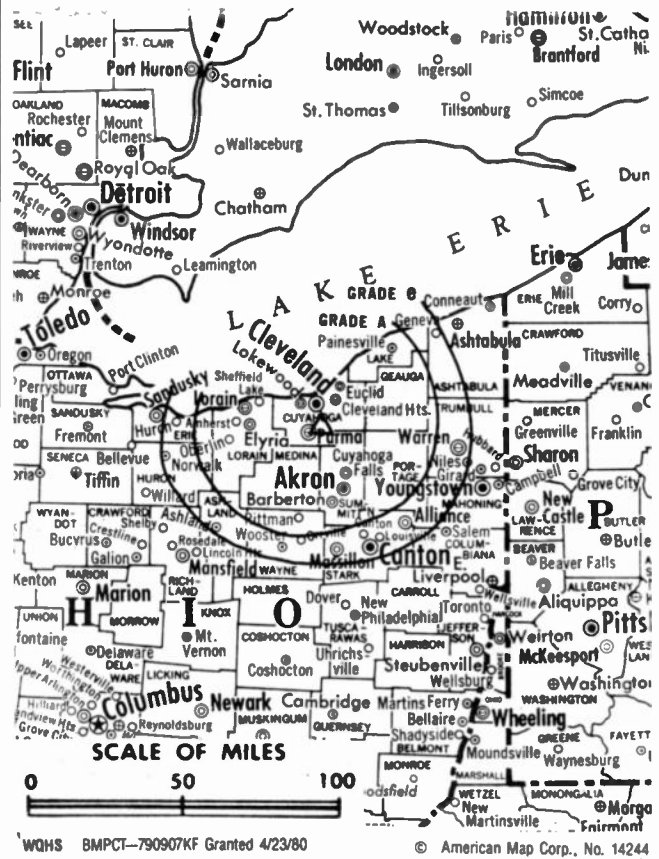
**Personnel:**

- GERALD KERWIN, vice president & station manager.
- SHARON ROMAN, public affairs director.
- DAVE SMITH, chief engineer.
- TERRI JAMES, traffic manager.

**Highest 30 Sec. Rate:** \$750.

**City of License:** Cleveland. **ADI:** Cleveland. **Rank:** 11.

Total Households: © MSI Consumer Market Data as of 1/1/88. TV Homes, TV% and Circulation © 1988 Arbitron. County coverage based on Arbitron study.



Net Weekly Circulation	State County	Total Households	TV Households	Households %
<b>OHIO</b>				
Between 5-24%	Huron	20,300	20,000	99
	Medina	40,600	40,100	99
<b>Station Totals</b>		<b>60,900</b>	<b>60,100</b>	<b>99</b>
<b>Net Weekly Circulation (1988)</b>			<b>32,400</b>	
<b>Average Daily Circulation (1988)</b>			<b>13,700</b>	

# Ohio—Shaker Heights-Cleveland

**WOIO**

Ch. 19

**Network Service:** Fox.

**Licensee:** Channel 19 Inc., 2720 Van Aken Blvd., Shaker Heights, OH 44120.

**Studio:** 2720 Van Aken Blvd., Shaker Heights, OH 44120.

**Telephone:** 216-561-1919. TWX: 510-101-1723. EasyLink: 629-58392.

**Technical Facilities:** Channel No. 19 (500-506 MHz). Authorized power: 3720-kw max. visual, 372-kw max. aural. Antenna: 1150-ft. above av. terrain, 1149-ft. above ground, 2013-ft. above sea level.

Latitude 41° 23' 15"  
Longitude 81° 41' 43"

**Transmitter:** 0.3-mi. S of Ridgewood Dr., 0.55-mi. W of Broadview Rd., Parma.

**Multichannel TV Sound:** Stereo only.

**Satellite Earth Station:** Harris, 6.1-meter; Harris receivers.

**Ownership:** Malrite Communications Group Inc., 51.0%; Diamond Bcstg. Inc., 16.3%; Metroplex Communications, 16.3%; Society National Bank, trustee, 9.80%; Carl E. Hirsch, 4.90%; Milton Maltz, 1.14%; John Wilson, 0.49%. See Malrite in Group Ownership of Television Stations.

**Began Operation:** May 19, 1985.

**Represented (sales):** Petry Television Inc.

**Represented (legal):** Fisher, Wayland, Cooper & Leader.

**Represented (engineering):** Evans Associates.

**Personnel:**

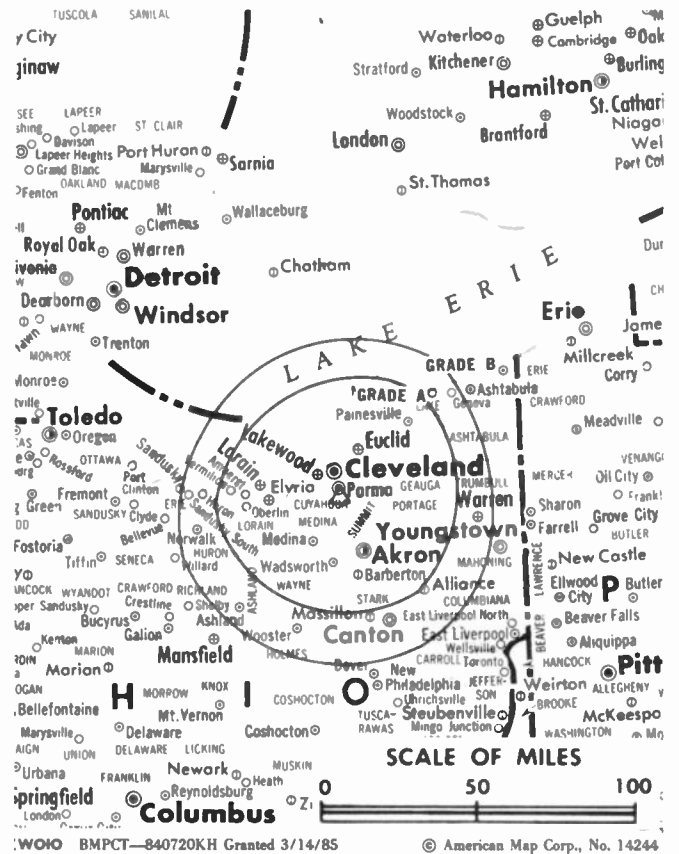
- DENNIS THATCHER, general manager.
- DAVE SMITH, general sales manager.
- JACKIE KRESCIK, local sales manager.
- RICHARD SULLIVAN, program director.
- JUDY HACKETT, advertising & promotion director.
- CRAIG WRIGHT, on-air promotion director.
- KAREN BIZSAK, business manager.

**Highest 30 Sec. Rate:** \$1000.

**City of License:** Shaker Heights. **ADI:** Cleveland. **Rank:** 11.

Total Households: © MSI Consumer Market Data as of 1/1/88. TV Homes, TV% and Circulation © 1988 Arbitron. County coverage based on Arbitron study.

Net Weekly Circulation	State County	Total Households	TV Households	%
<b>50% &amp; Over</b>	<b>OHIO</b>			
	Cuyahoga	570,300	563,600	99
	Lake	78,400	77,900	99
	Lorain	95,800	94,800	99
	Medina	40,600	40,100	99
	Summit	193,700	191,700	99



Net Weekly Circulation	State County	Total Households	TV Households	%
<b>Between 25-49%</b>	<b>OHIO</b>			
	Ashland	16,700	16,500	99
	Erie	29,100	28,700	99
	Geauga	25,300	24,900	98
	Holmes	9,000	8,500	94
	Huron	20,300	20,000	99
<b>Between 5-24%</b>	Portage	48,500	48,000	99
	Stark	139,600	137,800	99
	Wayne	35,700	34,800	97
	<b>OHIO</b>			
	Ashtabula	37,500	36,900	98
Carroll	9,900	9,800	99	
Columbiana	41,400	40,800	99	
Richland	48,900	48,200	99	
Trumbull	87,900	87,000	99	
Tuscarawas	33,100	32,400	98	
<b>Station Totals</b>		<b>1,561,700</b>	<b>1,542,400</b>	<b>99</b>
<b>Net Weekly Circulation (1988)</b>				<b>707,200</b>
<b>Average Daily Circulation (1988)</b>				<b>272,200</b>

# Ohio—Lorain-Cleveland

**WUAB**

Ch. 43

**Network Service:** None, independent.

**Licensee:** Gaylord Broadcasting of Ohio, 8443 Day Dr., Parma, OH 44129.

**Studio:** 8443 Day Dr., Parma, OH 44129.

**Telephone:** 216-845-6043. **TWX:** 810-427-9153.

**Fax:** 216-845-6061.

**Technical Facilities:** Channel No. 43 (644-650 MHz). Authorized power: 4800-kw max. visual, 480-kw max. aural. Antenna: 1071-ft. above av. terrain, 886-ft. above ground, 1938-ft. above sea level.

Latitude 41° 22' 45"  
Longitude 81° 43' 12"

**Transmitter:** 4800 Bruening Dr., Parma.

**Multichannel TV Sound:** Stereo only.

**Satellite Earth Stations:** Andrew, 4.5-meter Ku & C-band; Scientific-Atlanta, 7-meter C-band; Andrew, Scientific-Atlanta receivers.

**News Services:** Accu-Weather, AP, PR Newswire, MediaLink, Sportsticker, UPI.

**Ownership:** Gaylord Broadcasting Co., 100%. See Group Ownership of Television Stations.

**Began Operation:** September 15, 1968. Sale to present owner by United Artists Bcstg. & Kaiser Bcstg. Co. approved by FCC June 30, 1977 (*Television Digest*, Vol. 16:39; 17:2, 28).

**Represented (sales):** MMT Sales Inc.

**Represented (legal):** Pierson, Ball & Dowd.

**Represented (engineering):** A. D. Ring & Associates, P.C.

**Personnel:**

- MICHAEL E. SCHUCH, vice president & general manager.
- RON ST. CHARLES, director of programming & operations.
- BILL SCAFFIDE, general sales manager & assistant general manager.
- AARON OLANDER, national sales manager.
- JOE OCCHIONERO, local sales manager.
- MARIA KRUSIENSKY, business manager.
- DAVE HOWITT, promotion director.
- REX RICKLY, manager of engineering.
- DAN ACKLEN, news director.

**Highest 30 Sec. Rate:** \$1200.

**City of License:** Lorain. **AOI:** Cleveland. **Rank:** 11.

Total Households: © MSI Consumer Market Data as of 1/1/88. TV Homes, TV% and Circulation © 1988 Arbitron. County coverage based on Arbitron study.

Net Weekly Circulation	State County	Total Households	TV Households	%
<b>50% &amp; Over</b>	<b>OHIO</b>			
	Ashland	16,700	16,500	99
	Ashtabula	37,500	36,900	98
	Cuyahoga	570,300	563,600	99
	Erie	29,100	28,700	99
	Huron	20,300	20,000	99
	Lake	78,400	77,900	99
	Lorain	95,800	94,800	99
	Medina	40,600	40,100	99
	Portage	48,500	48,000	99
	Richland	48,900	48,200	99
	Stark	139,600	137,800	99
	Summit	193,700	191,700	99
	Tuscarawas	33,100	32,400	98
	Wayne	35,700	34,800	97
<b>Between 25-49%</b>	<b>OHIO</b>			
	Clark	54,600	54,000	99
	Coshocton	14,000	13,600	97
	Crawford	18,500	18,200	98



WUAB BPCT-851122KK Granted 2/27/86 © American Map Corp., No. 14244

Net Weekly Circulation	State County	Total Households	TV Households	%
<b>Between 25-49%</b>	<b>OHIO</b>			
	Geauga	25,300	24,900	98
	Guernsey	15,600	15,200	97
	Hancock	24,800	24,500	99
	Holmes	9,000	8,500	94
	Knox	17,500	17,200	98
	Mahoning	103,200	102,100	99
	Marion	23,900	23,600	99
	Sandusky	23,600	23,400	99
	Scioto	30,700	30,100	98
Seneca	21,700	21,400	99	
Trumbull	87,900	87,000	99	
<b>PENNSYLVANIA</b>	Lawrence	38,700	38,100	98
<b>Between 5-24%</b>	<b>KENTUCKY</b>			
	Greenup	13,700	13,600	99
	Lewis	5,000	4,900	98
	<b>OHIO</b>			
	Carroll	9,900	9,800	99
Columbiana	41,400	40,800	99	
Delaware	20,900	20,700	99	
Franklin	357,200	353,000	99	
Greene	45,400	44,900	99	
Lawrence	23,600	23,200	98	
Licking	46,600	46,100	99	
Morrow	10,000	9,900	99	
Noble	4,300	4,100	95	
Ottawa	15,200	15,000	99	
Wyandot	8,100	7,900	98	
<b>PENNSYLVANIA</b>	Crawford	32,700	31,900	98
Erie	103,600	102,300	99	
Mercer	46,900	46,100	98	
<b>WEST VIRGINIA</b>	Wayne	16,900	16,700	99
<b>Station Totals</b>		<b>2,698,600</b>	<b>2,664,100</b>	<b>99</b>
<b>Net Weekly Circulation (1988)</b>			<b>1,201,900</b>	
<b>Average Daily Circulation (1988)</b>			<b>498,800</b>	



# Ohio—Columbus

## WBNS-TV

Ch. 10

Network Service: CBS.

Licensee: WBNS-TV Inc., Box 1010, Columbus, OH 43216.

Studio: 770 Twin Rivers Dr., Columbus, OH 43215.

Mailing Address: Box 1010, Columbus, OH 43216.

Telephone: 614-460-3700. TWX: 810-482-1619.

Technical Facilities: Channel No. 10 (192-198 MHz). Authorized power: 316-kw visual, 31.6-kw aural. Antenna: 945-ft. above av. terrain, 1029-ft. above ground, 1749-ft. above sea level.

Latitude 39° 58' 16"  
Longitude 83° 01' 40"

Transmitter: 776 Twin Rivers Dr.

Multichannel TV Sound: Stereo only.

Satellite Earth Stations: Harris, 6.1-meter C-band; Harris, 6.1-meter Ku-band; Harris receivers.

AM Affiliate: WBNS, 5-kw (1-kw night), 1460 kHz.

FM Affiliate: WBNS-FM, 16-kw, 97.1 MHz (No. 246), 780-ft.

News Services: AP, CBS, CNN, CNN Headline News.

Ownership: WBNS-TV Inc. See Group Ownership of Television Stations.

Began Operation: October 5, 1949.

Represented (sales): Blair Television; Paul Mulvihill & Co. Ltd. (Canada).

Represented (legal): Crowell & Moring.

Represented (engineering): David Steel & Associates Inc.

### Personnel:

EUGENE D'ANGELO JR., president & general manager.

BILL VANCE, news director.

ROBERT FOSTER, general sales manager.

JOHN A. HALDI, vice president, programs.

WILLIAM ORR, vice president, engineering.

JERRY CARY, treasurer.

MARIO HEWITT, national sales manager.

JAMES R. LYNCH, local sales manager.

PHIL PIKELNY, director of marketing & promotion.

MIKE BERRY, production manager.

CHARLES WHITE, public service director.

Highest 30 Sec. Rate: \$2000.

NETWORK BASE HOURLY RATE: \$2035.

City of License: Columbus. ADI: Columbus, OH. Rank: 33.

Total Households: © MSI Consumer Market Data as of 1/1/88. TV Homes, TV% and Circulation © 1988 Arbitron. County coverage based on Arbitron study.

Net Weekly Circulation	State County	Total Households	TV Households Households %
<b>50% &amp; Over</b>	<b>OHIO</b>		
	Champaign	12,900	12,700 98
	Coshocton	14,000	13,600 97
	Crawford	18,500	18,200 98
	Delaware	20,900	20,700 99
	Fairfield	35,300	34,900 99
	Fayette	10,100	9,900 98
	Franklin	357,200	353,000 99
	Hardin	11,900	11,600 98
	Hocking	9,900	9,700 98
	Jackson	11,200	10,900 97
	Knox	17,500	17,200 98
	Licking	46,600	46,100 99
	Logan	15,500	15,300 98
	Madison	11,500	11,200 98
	Marion	23,900	23,600 99
	Morgan	5,300	5,100 96
	Morrow	10,000	9,900 99
	Muskingum	31,700	31,100 98
Perry	11,700	11,500 98	
Pickaway	15,000	14,800 99	



WBNS-TV BMPCT-800507KF Granted 3/30/81

© American Map Corp., 14244

Net Weekly Circulation	State County	Total Households	TV Households Households %
<b>50% &amp; Over</b>	Pike	9,100	8,800 97
	Ross	24,400	23,900 98
	Scioto	30,700	30,100 98
	Union	11,100	10,900 98
<b>Between 25-49%</b>	<b>OHIO</b>		
	Athens	19,600	19,000 97
	Auglaize	16,000	15,700 98
	Clark	54,600	54,000 99
	Guernsey	15,600	15,200 97
	Highland	13,500	13,200 97
	Richland	48,900	48,200 99
	Washington	23,800	23,100 97
Wyandot	8,100	7,900 98	
<b>WEST VIRGINIA</b>	Mason	10,000	9,900 99
	Wood	35,800	35,500 99
	<b>KENTUCKY</b>		
<b>Between 5-24%</b>	Greenup	13,700	13,600 99
	Lewis	5,000	4,900 98
<b>OHIO</b>	Allen	40,800	40,100 98
	Ashland	16,700	16,500 99
	Clinton	13,500	13,300 99
	Gallia	11,100	10,800 97
	Greene	45,400	44,900 99
	Hancock	24,800	24,500 99
	Holmes	9,000	8,500 94
	Lawrence	23,600	23,200 98
	Meigs	9,000	8,800 98
	Miami	33,700	33,300 99
Noble	4,300	4,100 95	
Vinton	4,400	4,300 98	
<b>Station Totals</b>		<b>1,266,800</b>	<b>1,247,200 98</b>
<b>Net Weekly Circulation (1988)</b>			<b>766,800</b>
<b>Average Daily Circulation (1988)</b>			<b>444,600</b>

# Ohio—Columbus

**WCMH-TV**

Ch. 4

Network Service: NBC.

Licensee: Outlet Communications Inc., 3165 Olentangy River Rd., Columbus, OH 43202.

Studio: 3165 Olentangy River Rd., Columbus, OH 43202.

Telephone: 614-263-4444.

Technical Facilities: Channel No. 4 (66-72 MHz). Authorized power: 100-kw visual, 15-kw aural. Antenna: 900-ft. above av. terrain, 876-ft. above ground, 1749-ft. above sea level.

Latitude 39° 58' 15"  
Longitude 83° 01' 39"

Transmitter: 766 Twin Rivers Dr., Columbus.

Multichannel TV Sound: Stereo only.

Satellite Earth Station: Scientific-Atlanta, 10-meter; Harris, Scientific-Atlanta receivers.

News Services: AP, Group W Newsfeed, NBC.

Ownership: Outlet Communications Inc. See Group Ownership of Television Stations.

Began Operation: April 3, 1949. Sale to The Outlet Co. by Avco Bcstg. Corp. approved by FCC Dec. 22, 1975 (Television Digest, Vol. 15:21, 52). Sale to Rockefeller Group approved Nov. 23, 1983 (Vol. 23:19, 22; 26:6). Sale by Rockefeller Group approved April 29, 1986.

Represented (sales): Katz Television.

Represented (legal): Sundlun, Scher & Singer.

**Personnel:**

- BRUCE G. SUNDLUN, chairman.
- DAVID E. HENDERSON, president & chief executive officer.
- GARY ROBINSON, vice president & general manager.
- JEFFREY M. CASH, general sales manager.
- DICK GROAT, local sales manager.
- BILL LANESEY, national sales manager.
- RALPH O. LANDON, chief engineer.
- DICK TUININGA, news director.
- JANNA PETRY, promotion manager.
- BOB SHAW, operations manager.
- PAUL ERNST, production manager.

Highest 30 Sec. Rate: \$4400.

NETWORK BASE HOURLY RATE: \$2100.

City of License: Columbus. ADI: Columbus, OH. Rank: 33.

Total Households: © MSI Consumer Market Data as of 1/1/88. TV Homes, TV% and Circulation © 1988 Arbitron. County coverage based on Arbitron study.

Net Weekly Circulation	State County	Total Households	TV Households	%
<b>OHIO</b>				
<b>50% &amp; Over</b>	Champaign	12,900	12,700	98
	Coshocton	14,000	13,600	97
	Crawford	18,500	18,200	98
	Delaware	20,900	20,700	99
	Fairfield	35,300	34,900	99
	Fayette	10,100	9,900	98
	Franklin	357,200	353,000	99
	Hocking	9,900	9,700	98
	Knox	17,500	17,200	98



Net Weekly Circulation	State County	Total Households	TV Households	%
<b>50% &amp; Over</b>	Licking	46,600	46,100	99
	Logan	15,500	15,300	98
	Madison	11,500	11,200	98
	Marion	23,900	23,600	99
	Morrow	10,000	9,900	99
	Perry	11,700	11,500	98
	Pickaway	15,000	14,800	99
	Pike	9,100	8,800	97
	Ross	24,400	23,900	98
	Union	11,100	10,900	98
<b>OHIO</b>				
<b>Between 25-49%</b>	Athens	19,600	19,000	97
	Guernsey	15,600	15,200	97
	Hardin	11,900	11,600	98
	Jackson	11,200	10,900	97
	Morgan	5,300	5,100	96
	Muskingum	31,700	31,100	98
	Richland	48,900	48,200	99
	Vinton	4,400	4,300	98
	Wyandot	8,100	7,900	98
<b>OHIO</b>				
<b>Between 5-24%</b>	Clark	54,600	54,000	99
	Clinton	13,500	13,300	99
	Greene	45,400	44,900	99
	Highland	13,500	13,200	97
	Holmes	9,000	8,500	94
	Scioto	30,700	30,100	98
	Tuscarawas	33,100	32,400	98
<b>Station Totals</b>		<b>1,031,600</b>	<b>1,015,600</b>	<b>98</b>
<b>Net Weekly Circulation (1988)</b>				<b>689,300</b>
<b>Average Daily Circulation (1988)</b>				<b>430,300</b>

# Ohio—Columbus

**WSYX**

Ch. 6

**Network Service:** ABC.

**Licensee:** Anchor Media Ltd., 11300 Fourth St. N., Suite 349, St. Petersburg, FL.

**Studio:** 1261 Dublin Rd., Columbus, OH 43215.

**Mailing Address:** Box 718, Columbus, OH 43216.

**Telephone:** 614-481-6666. **TWX:** 614-759-0448.

**Technical Facilities:** Channel No. 6 (82-88 MHz). Authorized power: 100-kw visual, 20-kw aural. Antenna: 535-ft. above av. terrain, 672-ft. above ground, 1400-ft. above sea level.

Latitude 40° 01' 02"  
Longitude 83° 01' 07"

Requests CP for change to 979-ft. above av. terrain, 1085-ft. above ground, 1813-ft. above sea level, lat. 40° 01' 02"; long. 83° 01' 11". BPCT—871005KH.

**Transmitter:** 350 W. Dodridge St.

**Satellite Earth Stations:** Harris, 9-meter C-band; Andrew, 7.3-meter C-band; Andrew, 4.5-meter C-band; Avantek, Harris receivers.

**News Services:** ABC, AP, NIWS, UPI.

**Ownership:** Anchor Media Holding Ltd., gen. partner. See Group Ownership of Television Stations.

**Began Operation:** September 29, 1949. Sale to Taft Bcstg. by Picture Waves Inc. approved by FCC Feb. 25, 1953 (*Television Digest*, Vol. 9:9) Sale to present owners approved by FCC Dec. 3, 1987.

**Represented (sales):** MMT Sales Inc.

**Represented (legal):** Koteen & Naftalin.

**Represented (engineering):** Cohen, Dippell & Everist, P.C.

**Personnel:**

- ROBERT L. WHITE, vice president & general manager.
- JAMES CONSCHAFTER, general sales manager.
- RUSS READ, program manager.
- KATHY WARD, publicity & promotion director.
- RON BILEK, news director.
- BILL SEAMAN, chief engineer.
- DOUG PARKER, programming & public service director.

**Highest 30 Sec. Rate:** \$7500.

**NETWORK BASE HOURLY RATE:** \$1875.

**City of License:** Columbus. **ADI:** Columbus, OH. **Rank:** 33.

Total Households: © MSI Consumer Market Data as of 1/1/88. TV Homes, TV% and Circulation © 1988 Arbitron. County coverage based on Arbitron study.

Net Weekly Circulation	State County	Total Households	TV Households	%
<b>OHIO</b>				
<b>50% &amp; Over</b>	Crawford	18,500	18,200	98
	Delaware	20,900	20,700	99
	Fairfield	35,300	34,900	99
	Fayette	10,100	9,900	98
	Franklin	357,200	353,000	99
	Hocking	9,900	9,700	98
	Knox	17,500	17,200	98
	Licking	46,600	46,100	99
	Logan	15,500	15,300	98
	Madison	11,500	11,200	98



WSYX BPCT-4870 Granted 5/22/75 © American Map Corp., No. 14244

Net Weekly Circulation	State County	Total Households	TV Households	%
<b>OHIO</b>				
<b>50% &amp; Over</b>	Marion	23,900	23,600	99
	Morrow	10,000	9,900	99
	Muskingum	31,700	31,100	98
	Perry	11,700	11,500	98
	Pickaway	15,000	14,800	99
	Pike	9,100	8,800	97
	Ross	24,400	23,900	98
	Union	11,100	10,900	98

Net Weekly Circulation	State County	Total Households	TV Households	%
<b>OHIO</b>				
<b>Between 25-49%</b>	Athens	19,600	19,000	97
	Champaign	12,900	12,700	98
	Clark	54,600	54,000	99
	Coshocton	14,000	13,600	97
	Hardin	11,900	11,600	98
	Jackson	11,200	10,900	97
	Morgan	5,300	5,100	96
	Richland	48,900	48,200	99
	Vinton	4,400	4,300	98
	Washington	23,800	23,100	97
	Wyandot	8,100	7,900	98

Net Weekly Circulation	State County	Total Households	TV Households	%
<b>WEST VIRGINIA</b>				
	Wood	35,800	35,500	99

Net Weekly Circulation	State County	Total Households	TV Households	%
<b>OHIO</b>				
<b>Between 5-24%</b>	Clinton	13,500	13,300	99
	Greene	45,400	44,900	99
	Guernsey	15,600	15,200	97
	Highland	13,500	13,200	97
	Miami	33,700	33,300	99
	Noble	4,300	4,100	95
	Scioto	30,700	30,100	98
<b>WEST VIRGINIA</b>				
	Mason	10,000	9,900	99

<b>Station Totals</b>	<b>1,097,100</b>	<b>1,080,600</b>	<b>98</b>
<b>Net Weekly Circulation (1988)</b>		<b>677,200</b>	
<b>Average Daily Circulation (1988)</b>		<b>374,100</b>	

# Ohio—Columbus

**WTTE**

**Ch. 28**

**Network Service:** Fox.

**Licensee:** WTTE Channel 28 Inc., Box 280, Columbus, OH 43216.

**Studio:** 6130 Sunbury Rd., Westerville, OH 43081.

**Telephone:** 614-895-2800. **TWX:** 310-286-949.

**Fax:** 614-895-3159.

**Technical Facilities:** Channel No. 28 (554-560 MHz). Authorized power: 1910-kw max. visual, 191-kw max. aural. Antenna: 965-ft. above av. terrain, 1124-ft. above ground, 2044-ft. above sea level.

Latitude 40° 09' 33.50"  
Longitude 82° 55' 21.50"

**Transmitter:** 6680 State Rte. 3, Westerville.

**Satellite Earth Stations:** Harris, 3-meter; Harris, 6.1-meter; Microdyne Ku-band; Microdyne receivers.

**News Service:** UPI.

**Ownership:** Commercial Radio Institute Inc. See Group Ownership of Television Stations.

**Began Operation:** June 1, 1984.

**Represented (sales):** Settel Inc.

**Represented (legal):** Fisher, Wayland, Cooper & Leader.

**Represented (engineering):** Carl T. Jones Corp.

**Personnel:**

- CAROLYN SMITH, president.
- JOHN T. QUIGLEY, general manager.
- STEVE MARKS, general sales manager.
- MICHAEL C. SUMMERS, local sales manager.
- CHRIS BRADY, national sales manager.
- JOE SUBICH, chief engineer.
- ORAN GOUGH, operations director.
- JANE SACHS, news director.
- MARY ANN McALLISTER, promotion director.
- LOIS DEAN, business manager.

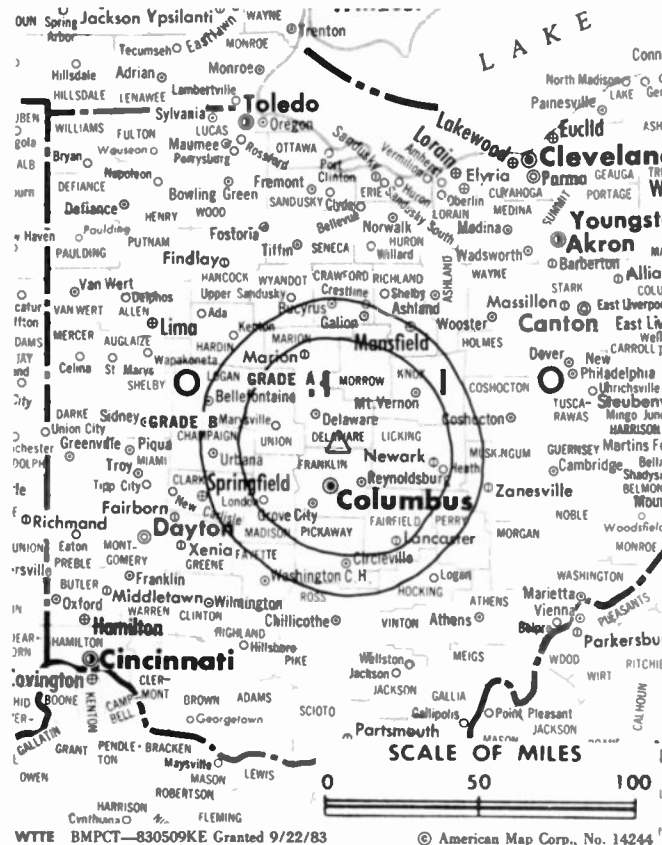
**Highest One Hour Rate:** \$7500.

**Highest 30 Sec. Rate:** \$1000.

**City of License:** Columbus. **ADI:** Columbus, OH. **Rank:** 33.

Total Households: © MSI Consumer Market Data as of 1/1/88. TV Homes, TV% and Circulation © 1988 Arbitron. County coverage based on Arbitron study.

Net Weekly Circulation	State County	Total Households	TV Households	Households %
<b>OHIO</b>				
<b>50% &amp; Over</b>	Delaware	20,900	20,700	99
	Fairfield	35,300	34,900	99
	Franklin	357,200	353,000	99
	Knox	17,500	17,200	98
	Madison	11,500	11,200	98
	Marion	23,900	23,600	99
	Morrow	10,000	9,900	99



Net Weekly Circulation	State County	Total Households	TV Households	Households %
<b>50% &amp; Over</b>	Pickaway	15,000	14,800	99
	Union	11,100	10,900	98
<b>OHIO</b>				
<b>Between 25-49%</b>	Fayette	10,100	9,900	98
	Hardin	11,900	11,600	98
	Hocking	9,900	9,700	98
	Licking	46,600	46,100	99
	Logan	15,500	15,300	98
	Muskingum	31,700	31,100	98
	Perry	11,700	11,500	98
Ross	24,400	23,900	98	
<b>OHIO</b>				
<b>Between 5-24%</b>	Athens	19,600	19,000	97
	Auglaize	16,000	15,700	98
	Champaign	12,900	12,700	98
	Coshocton	14,000	13,600	97
	Crawford	18,500	18,200	98
	Guernsey	15,600	15,200	97
	Highland	13,500	13,200	97
	Holmes	9,000	8,500	94
Morgan	5,300	5,100	96	
Richland	48,900	48,200	99	
Wyandot	8,100	7,900	98	
<b>Station Totals</b>		<b>845,600</b>	<b>832,600</b>	<b>98</b>
<b>Net Weekly Circulation (1988)</b>			<b>378,900</b>	
<b>Average Daily Circulation (1988)</b>			<b>153,700</b>	

# Ohio—Dayton

**WDTN**

Ch. 2

**Network Service:** ABC.

**Licensee:** The Hearst Corp., 4595 S. Dixie Ave., Dayton, OH 45439.

**Studio:** 4595 S. Dixie Ave., Dayton, OH 45439.

**Telephone:** 513-293-2101. **TWX:** 810-459-1731.

**Fax:** 513-294-6542.

**Technical Facilities:** Channel No. 2 (54-60 MHz). Authorized power: 100-kw visual, 20-kw aural. Antenna: 1000-ft. above av. terrain, 960-ft. above ground, 1917-ft. above sea level.

Latitude 39° 43' 07"  
Longitude 84° 15' 22"

**Transmitter:** Frytown & W. Carrollton Rds.

**Satellite Earth Stations:** Transmit/receive Andrew, 3-meter Ku-band; Andrew, 5-meter C-band; Andrew, 7-meter Ku-band; Drake, 3.4-meter C-band; Microdyne, 5-meter Ku-band; Avantek, Drake, M/A-Com, Microdyne, Scientific-Atlanta receivers.

**News Services:** ABC, Conus, NIWS.

**Ownership:** The Hearst Corp. See Group Ownership of Television Stations.

**Began Operation:** March 15, 1949. Sale to present owner by Trustees of Grinnell College approved by FCC July 16, 1981 (*Television Digest*, Vol. 20:21: 21:29). Sale to Grinnell by Avco Bcstg. Corp. approved by FCC April 28, 1976 (Vol. 15:25).

**Represented (sales):** Blair Television.

**Represented (legal):** Peper, Martin, Jensen, Maichel & Hettlage.

**Personnel:**

- PHILIP STOLZ, general manager.
- STEVEN L. FISHER, program director & station manager.
- DAVID ROBERTS, news director.
- LARRY RYAN, general sales manager.
- MEGAN CARONE, sales manager.
- KIRK SZESNY, promotion director.
- ROGER BERARDINIS, business manager.
- KIM PETERS, marketing director.
- TED LESTER, chief engineer.

**Rates:** Not available.

**City of License:** Dayton. **AOI:** Dayton. **Rank:** 48.

Total Households: © MSI Consumer Market Data as of 1/1/88. TV Homes, TV% and Circulation © 1988 Arbitron. County coverage based on Arbitron study.

Net Weekly Circulation	State County	Total Households	TV Households	%
<b>50% &amp; Over</b>	<b>INDIANA</b>			
	Wayne	27,100	26,600	98
	<b>OHIO</b>			
	Auglaize	16,000	15,700	98
	Champaign	12,900	12,700	98
	Clark	54,600	54,000	99
	Clinton	13,500	13,300	99
	Darke	20,500	20,200	99
	Greene	45,400	44,900	99
	Logan	15,500	15,300	98
	Mercer	13,200	13,000	98
	Miami	33,700	33,300	99
	Montgomery	221,600	219,400	99
	Preble	14,600	14,400	99
	Shelby	15,400	15,200	99
	Warren	36,100	35,600	99



Net Weekly Circulation	State County	Total Households	TV Households	%
<b>Between 25-49%</b>	<b>INDIANA</b>			
	Randolph	10,900	10,700	98
	Union	2,400	2,300	96
	<b>OHIO</b>			
	Butler	98,400	97,200	99
Fayette	10,100	9,900	98	
Highland	13,500	13,200	97	
<b>Between 5-24%</b>	<b>INDIANA</b>			
	Dearborn	13,200	13,000	98
	Fayette	9,900	9,700	98
	Franklin	6,600	6,400	97
	Ohio	2,000	2,000	100
	Ripley	8,600	8,400	98
	<b>KENTUCKY</b>			
	Boone	17,600	17,600	100
	Bracken	2,700	2,700	100
	Kenton	50,700	50,600	100
<b>OHIO</b>				
Adams	9,200	8,800	96	
Allen	40,800	40,100	98	
Brown	12,300	11,900	97	
Clermont	49,300	48,700	99	
Hamilton	332,600	327,700	99	
Hardin	11,900	11,600	98	
Union	11,100	10,900	98	
<b>Station Totals</b>		<b>1,253,900</b>	<b>1,237,000</b>	<b>99</b>
<b>Net Weekly Circulation (1988)</b>			<b>553,200</b>	
<b>Average Daily Circulation (1988)</b>			<b>294,900</b>	

# Ohio—Dayton-Springfield

## WHIO-TV

Ch. 7

Network Service: CBS.

Licensee: Miami Valley Broadcasting Corp., 1414 Wilmington Ave., Dayton, OH 45401.

Studio: 1414 Wilmington Ave., Dayton, OH 45401.

Telephone: 513-259-2111. TWX: 810-459-1760.

Fax: 513-259-2024.

Technical Facilities: Channel No. 7 (174-180 MHz). Authorized power: 200-kw visual, 38-kw aural. Antenna: 1140-ft. above av. terrain, 1096-ft. above ground, 2046-ft. above sea level.

Latitude 39° 44' 03"  
Longitude 84° 14' 50"

Transmitter: 3316 Germantown St.

Satellite Earth Stations: Scientific-Atlanta, 7-meter C-band; Vertex, 4.6-meter Ku-band; DX Engineering, Scientific-Atlanta receivers.

AM Affiliate: WHIO, 5-kw, 1290 kHz (CBS).

FM Affiliate: WHIO-FM, 50-kw, 99.1 MHz (No. 256), 1060-ft.

News Service: AP.

Ownership: Cox Enterprises Inc. See Group Ownership of Television Stations.

Began Operation: February 26, 1949.

Represented (sales): TeleRep Inc.

Represented (legal): Dow, Lohnes & Albertson.

Represented (engineering): Jules Cohen & Associates, P.C.

### Personnel:

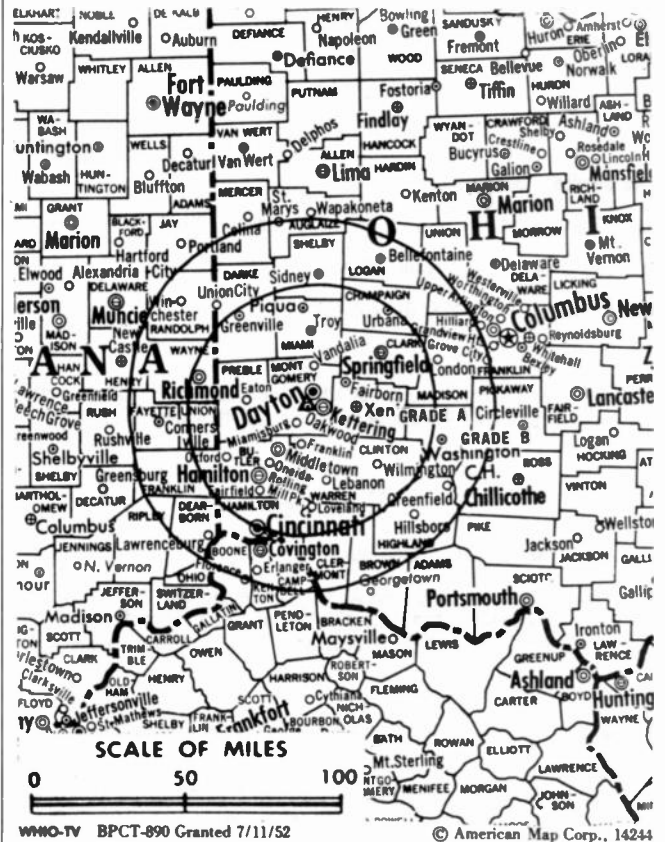
STANLEY MOUSE, president, Miami Valley Broadcasting.  
NEIL PUGH, vice president & general manager.  
DON KEMPER, station manager.  
JOHN HAYES, general sales manager.  
MIKE MANSOUR, national sales manager.  
TIM McVAY, local sales manager.  
BOB WELLS, director of marketing.  
JOHN CLARK, program director.  
RICHARD BIESER, public affairs & news manager.  
HAROLD HAPNER, television news director.  
SIM A. KOLLINER, director of engineering.

Rates: On request.

City of License: Dayton. ADI: Dayton. Rank: 48.

Total Households: © MSI Consumer Market Data as of 1/1/88. TV Homes, TV% and Circulation © 1988 Arbitron. County coverage based on Arbitron study.

Net Weekly Circulation	State County	Total Households	TV Households	%
50% & Over	INDIANA			
	Union	2,400	2,300	96
	Wayne	27,100	26,600	98
	OHIO			
	Allen	40,800	40,100	98
	Auglaize	16,000	15,700	98
	Champaign	12,900	12,700	98
	Clark	54,600	54,000	99
	Clinton	13,500	13,300	99
	Darke	20,500	20,200	99
Fayette	10,100	9,900	98	
Greene	45,400	44,900	99	
Logan	15,500	15,300	98	



Net Weekly Circulation	State County	Total Households	TV Households	%
50% & Over	Mercer	13,200	13,000	98
	Miami	33,700	33,300	99
	Montgomery	221,600	219,400	99
	Preble	14,600	14,400	99
	Shelby	15,400	15,200	99
Warren	36,100	35,600	99	
Between 25-49%	INDIANA			
	Randolph	10,900	10,700	98
	OHIO			
	Butler	98,400	97,200	99
Highland	13,500	13,200	97	
Ross	24,400	23,900	98	
Between 5-24%	INDIANA			
	Dearborn	13,200	13,000	98
	Fayette	9,900	9,700	98
	Franklin	6,600	6,400	97
	Jay	8,300	8,100	98
	Ripley	8,600	8,400	98
	KENTUCKY			
	Campbell	28,800	28,700	100
	Kenton	50,700	50,600	100
	Pendleton	3,900	3,900	100
OHIO				
Adams	9,200	8,800	96	
Brown	12,300	11,900	97	
Clermont	49,300	48,700	99	
Hamilton	332,600	327,700	99	
Hardin	11,900	11,600	98	
Madison	11,500	11,200	98	
Pickaway	15,000	14,800	99	
Pike	9,100	8,800	97	
Union	11,100	10,900	98	
Van Wert	11,500	11,300	98	
Station Totals		1,344,100	1,325,400	99
Net Weekly Circulation (1988)			647,500	
Average Daily Circulation (1988)			383,300	

# Ohio—Dayton

**WKEF**

Ch. 22

Network Service: NBC.

Licensee: Adams TV of Dayton.

Studio: 1731 Soldiers Home Rd., Dayton, OH 45418.

Telephone: 513-263-2662. Easylink: 62154510.

Technical Facilities: Channel No. 22 (518-524 MHz). Authorized power: 2340-kw max. visual, 234-kw max. aural. Antenna: 1152-ft. above av. terrain, 1094-ft. above ground, 2049-ft. above sea level.

Latitude 39° 43' 15.50"  
Longitude 84° 15' 38.90"

Transmitter: 1731 Soldiers Home Rd.

Satellite Earth Stations: AFC, 6-meter; Harris, 3-meter; Microdyne, 7-meter; Harris, Microdyne receivers.

News Service: AP.

Ownership: Adams Television Corp. I, 100%. See Adams Communications in Group Ownership of Television Stations.

Began Operation: September 27, 1964. Sale to present owner by Springfield TV Corp. approved by FCC Jan. 9, 1984 (Television Digest, Vol. 23:35).

Represented (sales): Katz Television.

**Personnel:**

- JAMES D. GRAHAM, president & general manager.
- DOUGLAS E. GEALY, general sales manager.
- DARRELL HUNTER, chief engineer.
- BRUCE PARKER, director of news & public affairs.
- DUANE WALKER, production manager.
- SANDY PATTON, promotion manager.
- STEVE SACKMAN, business manager.

Highest 30 Sec. Rate: \$1300.

NETWORK BASE HOURLY RATE: \$1550.

City of License: Dayton. ADI: Dayton. Rank: 48.

Total Households: © MSI Consumer Market Data as of 1/1/88. TV Homes, TV% and Circulation © 1988 Arbitron. County coverage based on Arbitron study.

Net Weekly Circulation	State County	Total Households	TV Households	%
<b>OHIO</b>				
<b>50% &amp; Over</b>	Champaign	12,900	12,700	98
	Clark	54,600	54,000	99
	Clinton	13,500	13,300	99
	Darke	20,500	20,200	99
	Greene	45,400	44,900	99
	Miami	33,700	33,300	99
	Montgomery	221,600	219,400	99
	Preble	14,600	14,400	99
	Shelby	15,400	15,200	99
	Warren	36,100	35,600	99
<b>INDIANA</b>				
<b>Between 25-49%</b>	Randolph	10,900	10,700	98
	Union	2,400	2,300	96



WKEF BPCT—841029KG Granted 11/29/84

© American Map Corp., No. 14244

Net Weekly Circulation	State County	Total Households	TV Households	%
<b>OHIO</b>				
<b>Between 25-49%</b>	Auglaize	16,000	15,700	98
	Butler	98,400	97,200	99
	Highland	13,500	13,200	97
	Logan	15,500	15,300	98
<b>INDIANA</b>				
<b>Between 5-24%</b>	Dearborn	13,200	13,000	98
	Fayette	9,900	9,700	98
	Wayne	27,100	26,600	98
<b>OHIO</b>				
	Brown	12,300	11,900	97
	Clermont	49,300	48,700	99
	Fayette	10,100	9,900	98
	Hamilton	332,600	327,700	99
	Hardin	11,900	11,600	98
	Madison	11,500	11,200	98
	Mercer	13,200	13,000	98
<b>Station Totals</b>		<b>1,116,100</b>	<b>1,100,700</b>	<b>99</b>
<b>Net Weekly Circulation (1988)</b>				<b>504,400</b>
<b>Average Daily Circulation (1988)</b>				<b>262,800</b>

# Ohio—Dayton

## WRGT-TV

Ch. 45

Network Service: Fox.

Licensee: Dayton Telecasting Inc., 45 Broadcast Plaza, Dayton, OH 45408.

Studio: 45 Broadcast Plaza, Dayton, OH 45408.

Telephone: 513-263-4500.

Technical Facilities: Channel No. 45 (656-662 MHz). Authorized power: 5000-kw max. visual, 501-kw max. aural. Antenna: 1170-ft. above av. terrain, 1149-ft. above ground, 2045-ft. above sea level.

Latitude 39° 43' 28.40"  
Longitude 84° 15' 17.60"

Transmitter: 2045 S. Gettysburg Ave., Dayton, OH.

Satellite Earth Station: Comtech, 5-meter.

Ownership: Act III Bcstg. Inc., 100%. See Group Ownership of Television Stations.

Began Operation: September 23, 1984. Sale to present owner by Meridian Communications approved by FCC Dec. 17, 1987 (Television Digest, Vol. 27:42).

Represented (sales): MMT Marketing.

Represented (engineering): Charles I. Gallagher, P.E., Consulting Radio Engineers.

### Personnel:

DAVID J. MILLER, vice president & general manager.  
KENNETH B. BEEDLE, general sales manager.  
MARCIA WOODWARD, national sales manager.  
RON SCHUETZE, chief engineer.  
LINDA TRIPLETT, operations manager.

Highest One Hour Rate: \$5000.

Highest 30 Sec. Rate: \$450.

City of License: Dayton. ADI: Dayton. Rank: 48.

Total Households: © MSI Consumer Market Data as of 1/1/88. TV Homes, TV% and Circulation © 1988 Arbitron. County coverage based on Arbitron study.

Net Weekly Circulation	State	County	Total Households	TV Households	Households %
<b>50% &amp; Over</b>	<b>OHIO</b>	Clark	54,600	54,000	99
		Clinton	13,500	13,300	99
		Darke	20,500	20,200	99
		Greene	45,400	44,900	99
		Miami	33,700	33,300	99
		Preble	14,600	14,400	99
		Shelby	15,400	15,200	99
		Warren	36,100	35,600	99
		<b>Between 25-49%</b>	<b>INDIANA</b>	Randolph	10,900
Union	2,400			2,300	96
Wayne	27,100			26,600	98



Net Weekly Circulation	State	County	Total Households	TV Households	Households %
<b>Between 25-49%</b>	<b>OHIO</b>	Butler	98,400	97,200	99
		Champaign	12,900	12,700	98
		Fayette	10,100	9,900	98
		Logan	15,500	15,300	98
		Mercer	13,200	13,000	98
		Montgomery	221,600	219,400	99
<b>Between 5-24%</b>	<b>INDIANA</b>	Dearborn	13,200	13,000	98
		Fayette	9,900	9,700	98
<b>KENTUCKY</b>	Boone	17,600	17,600	100	
	Kenton	50,700	50,600	100	
	<b>OHIO</b>	Auglaize	16,000	15,700	98
<b>Station Totals</b>	<b>OHIO</b>	Brown	12,300	11,900	97
		Clermont	49,300	48,700	99
		Hamilton	332,600	327,700	99
		Highland	13,500	13,200	97
		Madison	11,500	11,200	98
		<b>Station Totals</b>		<b>1,172,500</b>	<b>1,157,300</b>
<b>Net Weekly Circulation (1988)</b>			<b>388,400</b>		
<b>Average Daily Circulation (1988)</b>			<b>141,600</b>		



# Ohio—Lima

**WLIO**

Ch. 35

**Network Service:** NBC.

**Licensee:** Lima Communications Corp., 1424 Rice Ave., Box 1689, Lima, OH 45805.

**Studio:** 1424 Rice Ave., Lima, OH 45805.

**Telephone:** 419-228-8835. **TWX:** 810-447-2720.

**Technical Facilities:** Channel No. 35 (596-602 MHz). Authorized power: 661-kw visual, 132-kw aural. Antenna: 540-ft. above av. terrain, 549-ft. above ground, 1419-ft. above sea level.

Latitude 40° 44' 53.50"  
Longitude 84° 07' 55.50"

**Transmitter:** 1424 Rice Ave.

**Multichannel TV Sound:** Stereo only.

**Satellite Earth Station:** Harris, 3-meter; Harris, RCA Americom receivers.

**News Service:** AP.

**Ownership:** Blade Communications Inc., 100%. See Group Ownership of Television Stations.

**Began Operation:** March 30, 1953. Sale to present owners by WLOK Inc. approved by FCC Jan. 19, 1972. Previous sale by Pixley & Case families approved Dec. 1, 1954 (*Television Digest*, Vol. 10:44, 49).

**Represented (sales):** Katz Television.

**Represented (legal):** Dow, Lohnes & Albertson.

**Represented (engineering):** Jules Cohen & Associates, P.C.

**Personnel:**

- JAMES C. DAGES, president & general manager.
- JAMES D. GARLING, program director.
- ANTELLE HAITHCOCK, promotion director.
- BRUCE OPPERMAN, sales manager.
- GEORGE DUNSTER, news director.
- FRED VOBBE, chief engineer.

**Highest One Hour Rate:** \$1600.

**Highest 30 Sec. Rate:** \$750.

**City of License:** Lima. **ADI:** Lima. **Rank:** 196.

Total Households: © MSI Consumer Market Data as of 1/1/88. TV Homes, TV% and Circulation © 1988 Arbitron. County coverage based on Arbitron study.

Net Weekly Circulation	State County	Total Households	TV Households	%
50% & Over	OHIO Allen	40,800	40,100	98
	Auglaize	16,000	15,700	98



\*\*L10 BPCT-820712KP Granted 10/08/82

© American Map Corp., No. 14244

Net Weekly Circulation	State County	Total Households	TV Households	%
50% & Over	OHIO Hardin	11,900	11,600	98
	Mercer	13,200	13,000	98
	Putnam	11,000	10,800	98
	Van Wert	11,500	11,300	98
Between 25-49%	OHIO Hancock	24,800	24,500	99
	INDIANA Adams	10,500	10,300	98
Between 5-24%	OHIO Defiance	14,000	13,800	99
	Fulton	14,200	13,900	98
	Logan	15,500	15,300	98
	Paulding	7,400	7,300	99
	Shelby	15,400	15,200	99
	Wyandot	8,100	7,900	98
	<b>Station Totals</b>		<b>214,300</b>	<b>210,700</b>
<b>Net Weekly Circulation (1988)</b>				<b>97,700</b>
<b>Average Daily Circulation (1988)</b>				<b>58,100</b>

# Ohio—Lima

**WTLW**

**Ch. 44**

**Network Service:** None, independent.

**Licensee:** American Christian TV Services, 1844 Baty Rd., Lima, OH 45807.

**Studio:** 1844 Baty Rd., Lima, OH 45807.

**Telephone:** 419-339-4444.

**Technical Facilities:** Channel No. 44 (650-656 MHz). Authorized power: 904.9-kw visual, 100.2-kw aural. Antenna: 677-ft. above av. terrain, 705-ft. above ground, 1532-ft. above sea level.

Latitude	40°	45'	47"
Longitude	84°	10'	59"

**Transmitter:** 1844 Baty Rd., near Lima.

**Satellite Earth Stations:** AFC, 2-meter Ku-band; R. H. Tyler, 3-meter C-band; Taco, 2-meter C-band; DX Antenna, Gardiner, M/A-Com, Uniden receivers.

**Ownership:** Paul Fisher; Andrea King; Gary Cooper; Gerald Eagy; Wayne Sharpes; Tom Newland; Ronald L. Mighell; Bob Blankmeyer; Phil McClain; Larry Whatley.

**Began Operation:** June 13, 1982.

**Represented (legal):** Fisher, Wayland, Cooper & Leader.

**Represented (engineering):** du Treil, Lundin & Rackley.

**Personnel:**

- RON MIGHELL, vice president & director.
- ROBERT PLACIE, general manager.
- HARRY BARNES, general sales manager.
- JOHN OWENS, production director.
- RAY TANNER, chief engineer.
- KEVIN BOWERS, program director.
- ROBERT R. ARMISTEAD, development director.

**Highest 30 Sec. Rate:** \$40.

**City of License:** Lima. **ADI:** Lima. **Rank:** 196.

Total Households: © MSI Consumer Market Data as of 1/1/88. TV Homes, TV% and Circulation © 1988 Arbitron. County coverage based on Arbitron study.

Net Weekly Circulation	State County	Total Households	TV Households	%
	<b>OHIO</b>			
Between 25-49%	Auglaize	16,000	15,700	98
Between 5-24%	<b>INDIANA</b> Adams	10,500	10,300	98



Net Weekly Circulation	State County	Total Households	TV Households	%
	<b>OHIO</b>			
Between 5-24%	Allen	40,800	40,100	98
	Defiance	14,000	13,800	99
	Hancock	24,800	24,500	99
	Hardin	11,900	11,600	98
	Logan	15,500	15,300	98
	Mercer	13,200	13,000	98
	Paulding	7,400	7,300	99
	Putnam	11,000	10,800	98
	Shelby	15,400	15,200	99
	Van Wert	11,500	11,300	98
<b>Station Totals</b>		<b>192,000</b>	<b>188,900</b>	<b>98</b>
<b>Net Weekly Circulation (1988)</b>			<b>31,300</b>	
<b>Average Daily Circulation (1988)</b>			<b>10,400</b>	

# Ohio—Mansfield

**WCOM**

Ch. 68

**Network Service:** None, independent.

**Licensee:** Com III TV Inc., 1201 Olentangy River Rd., Columbus, OH 43212.

**Studio:** 77 N. Mulberry St., Box 268, Mansfield, OH 44902.

**Telephones:** 614-297-6888, Columbus; 419-526-6888, Mansfield.

**Technical Facilities:** Channel No. 68 (794-800 MHz). Authorized power: 2500-kw max. visual, 250-kw max. aural. Antenna: 1721-ft. above av. terrain, 1576-ft. above ground, 2916-ft. above sea level.

Latitude	40°	33'	21"
Longitude	82°	26'	41"

**Transmitter:** 1.16-mi. SSE of intersection of Rte. 95 & Divilbliss Rd., 1.95-mi. SW of Butler.

**Satellite Earth Stations:** Transmit/receive Harris, 9-meter C-band; Vertex, 4.5-meter C-band; 2 Vertex, 3-meter C-band; Harris receivers.

**Ownership:** Opportunities-I Ltd. Partner, 8%; Communications III Inc., 5%; remainder to be privately placed. Communications III Inc. ownership: George E. Coles, Peter B. Halliday & Paul J. Ogle. Coles has interest in WTMP(AM), Tampa, FL.

**Began Operation:** February 29, 1988.

**Represented (legal):** Pepper & Corazzini.

**Represented (engineering):** Cohen, Dippell & Everist, P.C.

**Personnel:**

- ROBERT STEGNER, vice president, general manager & program director.
- JIM VOELKER, chief engineer.
- MIKE GREENE, general sales manager.
- JOHN HEWITT, promotion & marketing director.
- MICK RETTIG, business manager.

**Highest One Hour Rate:** \$500.



WCOM BMPCT-870204KE Granted 3/16/87

**Highest 30 Sec. Rate:** \$250.

**Rates:** Not available.

**Arbitron Data:** Not available. ADI: Cleveland. Rank: 11.

# Ohio—Newark

**WSFJ**

**Ch. 51**

**Network Service:** None, independent.

**Licensee:** Christian Television of Ohio Inc., 10077 Jacksontown Rd., Thornville, OH 43076.

**Studio:** 10077 Jacksontown Rd., Thornville, OH 43076.

**Telephone:** 614-833-0771.

**Technical Facilities:** Channel No. 51 (692-698 MHz). Authorized power: 724-kw max. visual, 72.4-kw max. aural. Antenna: 620-ft. above av. terrain, 500-ft. above ground, 1600-ft. above sea level.

Latitude 39° 56' 53"  
Longitude 82° 24' 33"

**Transmitter:** 0.8-mi. SSE of Jacksontown along Rte. 13, 0.3-mi. N of I-70.

**Satellite Earth Stations:** Microdyne Ku-band; RF Systems, 6-meter; Scientific-Atlanta, 5-meter; M/A-Com, Scientific-Atlanta receivers.

**Ownership:** Christian Television of Ohio Inc., non-profit corp. Betty J. Stanley, pres.; Lillian Davis, secy.; Galon Rodabaugh, treas.

**Began Operation:** March 9, 1980.

**Represented (sales):** Hugh Wallace Inc.

**Represented (legal):** Baraff, Koerner, Olender & Hochberg, P.C.

**Represented (engineering):** Lechman & Johnson Inc.

**Personnel:**

- BETTY J. STANLEY, president & general manager.
- CHARLOTTE REICHLEY, program director.
- RICK COVERT, production manager.
- TED ROSS, director of engineering.
- CRAIG STEVENSON, chief engineer.

**Highest One Hour Rate:** \$1100.

**City of License:** Newark. ADI: Columbus, OH. Rank: 33.

Total Households: © MSI Consumer Market Data as of 1/1/88. TV Homes, TV% and Circulation © 1988 Arbitron. County coverage based on Arbitron study.



Net Weekly Circulation	State County	Total Households	TV Households	Households %
<b>OHIO</b>				
<b>Between 5-24%</b>	Coshocton	14,000	13,600	97
	Fairfield	35,300	34,900	99
	Knox	17,500	17,200	98
	Licking	46,600	46,100	99
	Morgan	5,300	5,100	96
	Muskingum	31,700	31,100	98
<b>Station Totals</b>		<b>150,400</b>	<b>148,000</b>	<b>98</b>
<b>Net Weekly Circulation (1988)</b>			<b>25,300</b>	
<b>Average Daily Circulation (1988)</b>			<b>8,400</b>	

# Ohio—Portsmouth

**WUXA**

Ch. 30

**Network Service:** None, independent.

**Grantee:** Television Properties Inc., 923 1/2 Findlay St., Portsmouth, OH 45662.

**Studio:** 923 1/2 Findlay St., Portsmouth, OH 45662.

**Telephone:** 614-354-3030.

**Technical Facilities:** Channel No. 30 (566-572 MHz). Authorized power: 1353-kw max. visual, 135-kw max. aural. Antenna: 778-ft. above av. terrain, 851-ft. above ground, 1947-ft. above sea level.

Latitude	38°	45'	42"
Longitude	83°	03'	41"

**Transmitter:** Navoo Pond Creek Rd., West Portsmouth.

**Satellite Earth Station:** 3.3-meter C-band.

**News Service:** CNN.

**Ownership:** Kenneth W. Russell, pres., 100%; Pearl G. Russell, secy.

**Began Operation:** May 8, 1988.

**Represented (engineering):** Consolidated Communications Inc.

**Personnel:**

- TOM WATSON, general manager.
- FRANK WALLS, chief engineer.
- DON MOORE, program & promotion director.

**Highest One Hour Rate:** \$1200.

**Highest 30 Sec. Rate:** \$100.



**Arbitron Data:** Not available ADI: Charleston-Huntington. Rank: 46.

# Ohio—Sandusky

## WGGN-TV

Ch. 52

**Network Service:** None, independent.

**Licensee:** Christian Faith Broadcast Inc., 3809 Maple Ave., Castalia, OH 44824.

**Studio:** 3809 Maple Ave., Castalia, OH 44824.

**Telephone:** 419-684-5311.

**Technical Facilities:** Channel No. 52 (698-704 MHz). Authorized power: 1482-kw max. visual, 148.2-kw max. aural. Antenna: 774-ft. above av. terrain, 715-ft. above ground, 1415-ft. above sea level.

Latitude	41°	23'	48"
Longitude	82°	47'	31"

**Transmitter:** 3809 Maple Ave., Castalia.

**Satellite Earth Stations:** In operation; Drake receivers.

**News Service:** CNN.

**Ownership:** Christian Faith Broadcast Inc. See Group Ownership of Television Stations.

**Began Operation:** December 5, 1982.

**Represented (legal):** May & Dunne.

**Personnel:**

SHELBY GILLIAM, president.  
 RUSTY YOST, general manager.  
 BILL POUNDERS, sales manager.  
 LENA RECCE, traffic coordinator.

**Highest One Hour Rate:** \$800.



**Highest 30 Sec. Rate:** \$150.

**Arbitron Data:** Not available

**City of License:** Sandusky. ADI: Toledo. Rank: 65.

# Ohio—Springfield

**WTJC**

Ch. 26

**Network Service:** None, independent.

**Grantee:** Miami Valley Christian Television Inc., Box 26, Dayton, OH 45401.

**Studio:** 2675 Dayton Rd., Springfield, OH 45506.

**Telephone:** 513-323-0026.

**Technical Facilities:** Channel No. 26 (542-548 MHz). Authorized power: 1230-kw max. & 1170-kw horizontal visual, 123-kw max. & 117-kw horizontal aural. Antenna: 490-ft. above av. terrain, 520-ft. above ground, 1540-ft. above sea level.

Latitude 39° 54' 33"  
Longitude 83° 51' 36"

**Transmitter:** S of Wright Brothers Memorial Hwy., 0.15-mi. W of Springfield city limits.

**Satellite Earth Stations:** In operation.

**News Service:** AP.

**Ownership:** Miami Valley Christian Television Inc. See Group Ownership of Television Stations.

**Began Operation:** September 21, 1980.

**Represented (legal):** Miller & Fields.

**Represented (engineering):** R. L. Purcell.

**Personnel:**

MARVIN D. SPARKS, president & general manager.  
JOHN ELLIOTT, chief engineer.  
ROD ROBISON, promotion director.  
GENE McCORKLE, administrative assistant.

**Highest 30 Sec. Rate:** \$38.

**City of License:** Springfield. **ADI:** Dayton. **Rank:** 48.

Total Households: © MSI Consumer Market Data as of 1/1/88. TV Homes, TV% and Circulation © 1988 Arbitron. County coverage based on Arbitron study.

Net Weekly Circulation	State County	Total Households	TV Households	%
<b>OHIO</b>				
Between 5-24%	Champaign	12,900	12,700	98
	Clark	54,600	54,000	99



Net Weekly Circulation	State County	Total Households	TV Households	%
Between 5-24%	Clinton	13,500	13,300	99
	Greene	45,400	44,900	99
	Miami	33,700	33,300	99
	Montgomery	221,600	219,400	99
	Shelby	15,400	15,200	99
<b>Station Totals</b>		<b>397,100</b>	<b>392,800</b>	<b>99</b>
<b>Net Weekly Circulation (1988)</b>				<b>27,100</b>
<b>Average Daily Circulation (1988)</b>				<b>8,900</b>

# Ohio—Steubenville-Wheeling, West Virginia

**WTOV-TV**

Ch. 9

**Network Service:** NBC.

**Licensee:** WTOV Associates, Box 9999, Steubenville, OH 43952.

**Studio:** Altamont Heights, Steubenville, OH 43952.

**Sales Office:** Riley Bldg., Wheeling, WV 26003.

**Mailing Address:** Box 9999, Steubenville, OH 43952-6799.

**Telephones:** 614-282-0911, Steubenville; 304-232-0430, Wheeling.

**TWX:** 810-339-2574.

**Technical Facilities:** Channel No. 9 (186-192 MHz). Authorized power: 316-kw visual, 31.6-kw aural. Antenna: 950-ft. above av. terrain, 881-ft. above ground, 2041-ft. above sea level.

Latitude 40° 20' 32"  
Longitude 80° 37' 14"

**Transmitter:** Altamont Heights, 1.3-mi. S of business center.

**Multichannel TV Sound:** Stereo only.

**Satellite Earth Stations:** Harris, 3.5-meter Ku-band; Prodelin, 3.5-meter C-band; Drake receivers.

**News Service:** AP.

**Ownership:** Television Stations Partners, Ltd. partnership, 100%. See Group Ownership of Television Stations.

**Began Operation:** December 10, 1953. Transfer of stations from WSTV Inc. and WPIT Inc. to United Printers & Publishers (name changed to Rust Craft Greeting Cards Inc.), approved by FCC Nov. 8, 1961 (*Television Digest*, Vol. 17:30, 33; 2:14). Sale to Ziff Corp. by Rust Craft approved by FCC May 10, 1978 (Vol. 17:26, 27, 36; 18:20, 41). Sale to present owners by Ziff approved by FCC Jan. 18, 1983 (Vol. 22:30).

**Represented (sales):** Petry Television Inc.

**Represented (legal):** Wiley, Rein & Fielding.

**Personnel:**

- RALPH BECKER, president.
- STEPHEN DANT, vice president & general manager.
- BOB PALMER, news director.
- TONI VENTRESCA, program & promotion manager.
- JOANNE WOLF, general sales manager.
- MARCY ANGOTT, local sales manager.
- CRIS WOLLETT, chief engineer.
- MIKE CUNNINGHAM, business manager.

**Highest One Hour Rate:** \$3500.

**Highest 30 Sec. Rate:** \$1200.

**City of License:** Steubenville. **ADI:** Wheeling, WV-Steubenville, OH. **Rank:** 139.

Total Households: © MSI Consumer Market Data as of 1/1/88. TV Homes, TV% and Circulation © 1988 Arbitron. County coverage based on Arbitron study.

Net Weekly Circulation	State County	Total Households	TV Households	%
<b>OHIO</b>				
<b>50% &amp; Over</b>	Belmont	31,500	31,000	98
	Carroll	9,900	9,800	99
	Guernsey	15,600	15,200	97
	Harrison	6,300	6,200	98
	Jefferson	32,300	31,900	99
	Monroe	6,100	5,900	97
	Noble	4,300	4,100	95



WTOV-TV BPCT-2786 Granted 6/23/60 © American Map Corp., 14244

Net Weekly Circulation	State County	Total Households	TV Households	%
<b>50% &amp; Over</b>				
<b>WEST VIRGINIA</b>				
	Brooke	10,700	10,700	100
	Hancock	14,900	14,900	100
	Marshall	15,100	15,000	99
	Ohio	23,200	23,100	100
	Tyler	4,100	4,000	98
	Wetzel	8,000	7,900	99
<b>Between 25-49%</b>				
<b>OHIO</b>				
	Columbiana	41,400	40,800	99
	Tuscarawas	33,100	32,400	98
<b>PENNSYLVANIA</b>				
	Greene	15,500	15,100	98
	Washington	81,500	80,300	98
<b>Between 5-24%</b>				
<b>MARYLAND</b>				
	Garrett	10,000	9,900	99
<b>OHIO</b>				
	Coshocton	14,000	13,600	97
	Washington	23,800	23,100	97
<b>PENNSYLVANIA</b>				
	Beaver	72,600	71,700	99
	Butler	55,500	54,800	99
	Lawrence	38,700	38,100	98
<b>WEST VIRGINIA</b>				
	Barbour	6,200	6,100	98
	Marion	25,200	25,000	99
	Monongalia	29,000	28,600	99
	Pleasants	2,900	2,900	100
	Preston	11,400	11,200	98
	Tucker	3,400	3,300	97
<b>Station Totals</b>		<b>646,200</b>	<b>636,600</b>	<b>99</b>
<b>Net Weekly Circulation (1988)</b>			<b>276,700</b>	
<b>Average Daily Circulation (1988)</b>			<b>140,300</b>	



# Ohio—Toledo

## WNWO-TV

Ch. 24

Network Service: ABC.

Licensee: WNWO Associates, 300 S. Byrne Rd., Toledo, OH 43615.

Studio: 300 S. Byrne Rd., Toledo, OH 43615.

Telephone: 419-535-0024. TWX: 810-421-0064.

Technical Facilities: Channel No. 24 (530-536 MHz). Authorized power: 4370-kw max. & 1410-kw horizontal visual, 437-kw max. & 141-kw horizontal aural. Antenna: 1390-ft. above av. terrain, 1437-ft. above ground, 2016-ft. above sea level.

Latitude 41° 40' 03"  
Longitude 83° 21' 22"

Transmitter: W of Cousino Rd. at Arquette Rd., Oregon, OH.

Multichannel TV Sound: Stereo only.

Satellite Earth Stations: Andrew, 7.3-meter C-band; ADM, 6.1-meter C-band; Andrew, 4.5-meter C-band; Avantek, Scientific-Atlanta receivers.

News Services: AP, ABC.

Ownership: Toledo Television Investors Ltd. Partnership, 100%. Television of Toledo Inc., gen. partner; I. Martin Pompadur, chmn.-v.p.-secy., 50.00%; Ralph E. Becker, pres., 50.00%; James C. McCreary, treas. See Television Station Partners in Group Ownership of TV Stations.

Began Operation: May 3, 1966. FCC approved sale to present owners by The First National Bank of Boston which took control from D. H. Overmyer Telecasting Co. Inc. Jan. 31, 1986 (Television Digest, Vol. 25:24).

Represented (sales): Petry Television Inc.

Represented (legal): Wiley, Rein & Fielding.

### Personnel:

- BRETT CORNWELL, vice president & general manager.
- HAROLD THOMPSON, chief engineer.
- LINDA BLACKBURN, general sales manager.
- SAM JACOBS, local sales manager.
- CHRISTOPHER JONES, program director.
- NANCY PRATT, traffic manager.
- GEORGE NOLEFF, news director.
- SUSANNE ALLEN, creative services director.
- SUSAN ROBERTS, business manager.

Highest One Hour Rate: \$5000.

Highest 30 Sec. Rate: \$1500.

Rates: On request.

NETWORK BASE HOURLY RATE: \$850.

City of License: Toledo. ADI: Toledo. Rank: 65.

Total Households: © MSI Consumer Market Data as of 1/1/88. TV Homes, TV% and Circulation © 1988 Arbitron. County coverage based on Arbitron study.

Net Weekly Circulation	State County	Total Households	TV Households	%
<b>50% &amp; Over</b>	<b>OHIO</b>			
	Allen	40,800	40,100	98
	Defiance	14,000	13,800	99
	Fulton	14,200	13,900	98
	Hancock	24,800	24,500	99
	Hardin	11,900	11,600	98
	Henry	10,400	10,300	99
	Lucas	177,500	175,500	99
	Ottawa	15,200	15,000	99
	Putnam	11,000	10,800	98



Net Weekly Circulation	State County	Total Households	TV Households	%
<b>50% &amp; Over</b>	<b>MICHIGAN</b>			
	Sandusky	23,600	23,400	99
	Seneca	21,700	21,400	99
	Wood	39,200	38,700	99
	Wyandot	8,100	7,900	98
<b>Between 25-49%</b>	<b>MICHIGAN</b>			
	Lenawee	31,100	30,700	99
	Monroe	45,500	45,000	99
<b>Between 5-24%</b>	<b>OHIO</b>			
	Huron	20,300	20,000	99
	Williams	14,000	13,700	98
	<b>MICHIGAN</b>			
	Hillsdale	14,800	14,500	98
	Washtenaw	99,200	97,000	98
	<b>OHIO</b>			
	Auglaize	16,000	15,700	98
	Crawford	18,500	18,200	98
	Erie	29,100	28,700	99
Paulding	7,400	7,300	99	
Van Wert	11,500	11,300	98	
<b>Station Totals</b>		<b>719,800</b>	<b>709,000</b>	<b>98</b>
<b>Net Weekly Circulation (1988)</b>				<b>401,900</b>
<b>Average Daily Circulation (1988)</b>				<b>191,900</b>

Our firm acted as financial advisor and broker in the 1986 sale of **WDHO-TV**

**THE TED HEPBURN COMPANY**

Ted Hepburn, President    Todd Hepburn, Vice-President  
325 Garden Road, Palm Beach, Florida 33480 (407) 863-8995  
P.O. Box 42401, Cincinnati, Ohio 45242 (513) 791-8730

# Ohio—Toledo

## WTOL-TV

Ch. 11

**Network Service:** CBS.

**Licensee:** Cosmos Broadcasting Corp., Box 715, Toledo, OH 43695.

**Studio:** 730 N. Summit St., Toledo, OH 43604.

**Telephone:** 419-248-1111. **Fax:** 419-244-7104.

**Technical Facilities:** Channel No. 11 (198-204 MHz). Authorized power: 316-kw visual, 38-kw aural. Antenna: 1000-ft. above av. terrain, 1046-ft. above ground, 1625-ft. above sea level.

Latitude 41° 40' 22"  
Longitude 83° 22' 47"

**Transmitter:** Cedar Point, near Norden Rd., Oregon City, OH.

**Multichannel TV Sound:** Stereo only.

**Satellite Earth Stations:** Scientific-Atlanta, 7-meter C-band; Scientific-Atlanta, 4.5-meter Ku-band; Scientific-Atlanta, 4.5-meter C-band; Scientific-Atlanta receivers.

**News Service:** AP.

**Ownership:** Cosmos Bcstg. Corp. See Group Ownership of Television Stations.

**Began Operation:** December 5, 1958. Sale to present owner by Frazier Reams and associates approved March 10, 1965 by FCC (*Television Digest*, Vol. 4:46; 5:11).

**Represented (sales):** Harrington, Righter & Parsons Inc.

**Represented (legal):** Dow, Lohnes & Albertson.

**Represented (engineering):** Lohnes & Culver.

**Personnel:**

- S. WHEELER RUDD, vice president & general manager.
- JOHN COTTINGHAM, general sales manager.
- PAUL LADROW, local sales manager.
- RITA MARTIN, national sales manager.
- STEVE ISRAEL, program manager.
- PAUL LENTZ, engineering manager.
- STEWART HINZE, chief engineer.
- RICK GEVERS, news director.
- JEFF BELL, promotion director.
- DONALD C. KENNEDY, business manager.
- WAYNE THING, production manager.

**Highest One Hour Rate:** (January 25, 1987) \$8000.

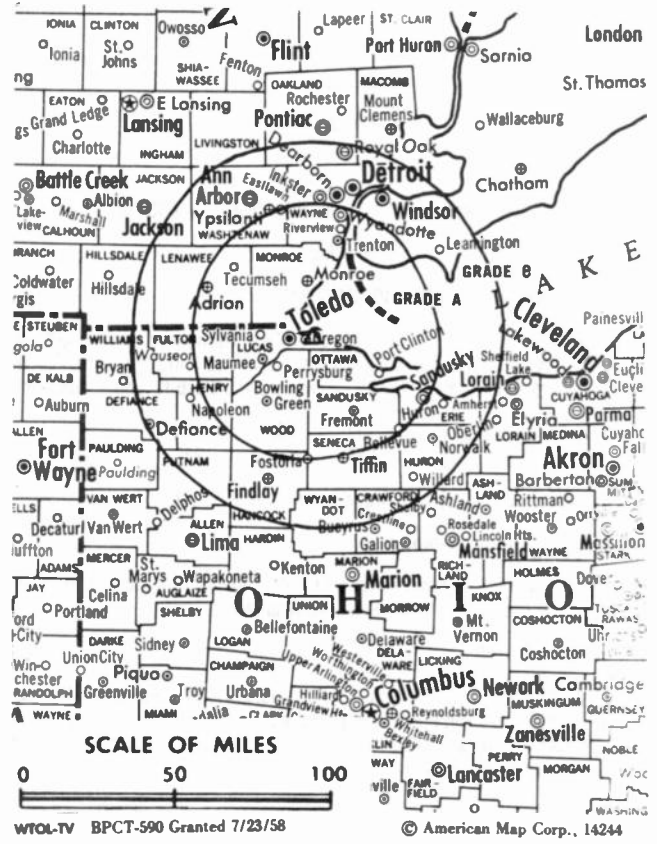
**Highest 30 Sec. Rate:** (January 25, 1987) \$2500.

**NETWORK BASE HOURLY RATE:** \$2521.

**City of License:** Toledo. **ADI:** Toledo. **Rank:** 65.

Total Households: © MSI Consumer Market Data as of 1/1/88. TV Homes, TV% and Circulation © 1988 Arbitron. County coverage based on Arbitron study.

Net Weekly Circulation	State County	Total Households	TV Households	%
<b>50% &amp; Over</b>	<b>MICHIGAN</b>			
	Lenawee	31,100	30,700	99
	Monroe	45,500	45,000	99
	<b>OHIO</b>			
	Defiance	14,000	13,800	99
Erie	29,100	28,700	99	
Fulton	14,200	13,900	98	



Net Weekly Circulation	State County	Total Households	TV Households	%
<b>50% &amp; Over</b>	<b>HANCOCK</b>	24,800	24,500	99
	Henry	10,400	10,300	99
	Lucas	177,500	175,500	99
	Ottawa	15,200	15,000	99
	Putnam	11,000	10,800	98
	Sandusky	23,600	23,400	99
	Seneca	21,700	21,400	99
	Williams	14,000	13,700	98
	Wood	39,200	38,700	99
	Wyandot	8,100	7,900	98
<b>Between 25-49%</b>	<b>MICHIGAN</b>			
	Hillsdale	14,800	14,500	98
	<b>OHIO</b>			
	Allen	40,800	40,100	98
	Crawford	18,500	18,200	98
Hardin	11,900	11,600	98	
Huron	20,300	20,000	99	
<b>Between 5-24%</b>	<b>MICHIGAN</b>			
	Washtenaw	99,200	97,000	98
	<b>OHIO</b>			
	Ashland	16,700	16,500	99
Paulding	7,400	7,300	99	
Richland	48,900	48,200	99	
<b>Station Totals</b>		<b>757,900</b>	<b>746,700</b>	<b>99</b>
<b>Net Weekly Circulation (1988)</b>			<b>502,100</b>	
<b>Average Daily Circulation (1988)</b>			<b>289,100</b>	

# Ohio—Toledo

**WTVG**

Ch. 13

Network Service: NBC.

Licensee: WTVG Inc., 4247 Dorr St., Toledo, OH 43607.

Studio: 4247 Dorr St., Toledo, OH 43607.

Telephone: 419-531-1313.

Technical Facilities: Channel No. 13 (210-216 MHz). Authorized power: 316-kw visual, 18.2-kw aural. Antenna: Directional, 1000-ft. above av. terrain, 1049-ft. above ground, 1629-ft. above sea level.

Latitude 41° 41' 00"  
Longitude 83° 24' 49"

Transmitter: 1701 N. Stadium Rd., Oregon, OH, 7-mi. NNE of Toledo.

Multichannel TV Sound: Stereo only.

Satellite Earth Stations: Harris, 6.8-meter; Harris, 3-meter; Scientific-Atlanta, 7-meter; Scientific-Atlanta, 5-meter; Scientific-Atlanta, 4.6-meter; Harris, Microwave Assoc.; Scientific-Atlanta receivers.

News Services: AP, CNN, NBC, UPI.

Ownership: Terry A. Lee, 49.9%; Jeffrey H. Lee, 49.9%; Terry H. Lee, 0.1%.

Began Operation: July 21, 1948. Sold to present owners by KKR in 1987 (Television Digest, Vol. 27:44).

Represented (sales): Katz Television.

Represented (legal): Koteen & Naftalin.

Represented (engineering): Jules Cohen & Associates.

**Personnel:**

- H. W. (BUDDY) RAY, president & chief operating officer.
- ANDY LEE, vice president & manager.
- GEORGE CARLINO, national sales manager.
- DON SCHALLER, director of technical services.
- MIKE SULLIVAN, director of news.
- MARSHA SCHROEDER, director of operations.
- CHERYL DODD, director of community affairs.
- JAMES M. NOWAK, director of creative services.

Highest 30 Sec. Rate: \$2500.

City of License: Toledo. AOI: Toledo. Rank: 65.

Total Households: © MSI Consumer Market Data as of 1/1/88. TV Homes, TV% and Circulation © 1988 Arbitron. County coverage based on Arbitron study.

Net Weekly Circulation	State County	Total Households	TV Households	Households %
<b>50% &amp; Over</b>	<b>MICHIGAN</b>			
	Lenawee	31,100	30,700	99
	Monroe	45,500	45,000	99
	<b>OHIO</b>			
	Defiance	14,000	13,800	99
	Fulton	14,200	13,900	98
	Hancock	24,800	24,500	99
Henry	10,400	10,300	99	



Net Weekly Circulation	State County	Total Households	TV Households	Households %
<b>50% &amp; Over</b>	Lucas	177,500	175,500	99
	Ottawa	15,200	15,000	99
	Putnam	11,000	10,800	98
	Sandusky	23,600	23,400	99
	Seneca	21,700	21,400	99
	Williams	14,000	13,700	98
<b>Between 25-49%</b>	Wood	39,200	38,700	99
	Wyandot	8,100	7,900	98
	<b>MICHIGAN</b>			
	Hillsdale	14,800	14,500	98
	<b>OHIO</b>			
	Allen	40,800	40,100	98
Crawford	18,500	18,200	98	
Erie	29,100	28,700	99	
Hardin	11,900	11,600	98	
Huron	20,300	20,000	99	
<b>Between 5-24%</b>	<b>MICHIGAN</b>			
	Washtenaw	99,200	97,000	98
	<b>OHIO</b>			
	Auglaize	16,000	15,700	98
	Lorain	95,800	94,800	99
	Morrow	10,000	9,900	99
Paulding	7,400	7,300	99	
Richland	48,900	48,200	99	
<b>Station Totals</b>		<b>863,000</b>	<b>850,600</b>	<b>99</b>
<b>Net Weekly Circulation (1988)</b>			<b>503,500</b>	
<b>Average Daily Circulation (1988)</b>			<b>299,100</b>	

# Ohio—Toledo

**WUPW**

**Ch. 36**

**Network Service:** Fox.

**Licensee:** Toledo Television Ltd. Partnership, Four SeaGate, Toledo, OH 43604.

**Studio:** Four SeaGate, Toledo, OH 43604.

**Telephone:** 419-244-3600.

**Technical Facilities:** Channel No. 36 (602-608 MHz). Authorized power: 2040-kw max. & 1033-kw horizontal visual, 206-kw max. & 103-kw horizontal aural. Antenna: 1220-ft. above av. terrain, 1253-ft. above ground, 1849-ft. above sea level.

Latitude 41° 39' 21"  
Longitude 83° 26' 40"

**Transmitter:** 1.7-mi. E of Toledo.

**Multichannel TV Sound:** Stereo only.

**Satellite Earth Stations:** AFC, 7-meter C-band; AFC, 3.6-meter Ku-band; AFC, 3.6-meter C-band; M/A-Com, Microdyne, Uniden receivers.

**Ownership:** T. Embrescia, 28.3%; Arthur M. Dorfner, 20.2%; William C. Mitchell, 15.0%; Richard Arnos, 11.0%; T. Garver, 5.70%; Pamela Fruth, 4.40%; R. Carter, 3.50%; T. Wilson, 2.20%; R. F. Bell, 1.95%; M. Stranahan, 1.60%; S. Stranahan, 1.56%; 11 others with less than 1% each.

**Began Operation:** September 22, 1985.

**Represented (sales):** Blair Television.

**Represented (legal):** Kaye, Scholer, Fierman, Hays & Handler.

**Represented (engineering):** Jansky & Bailey.

**Personnel:**

- LARRY BLUM, general manager.
- MIKE GIROCCO, local sales manager.
- LARRY SCOTT, national sales manager.
- STEVEN W. PUNTIERI, chief engineer.
- DENIS C. KATELL, program director.
- CHRIS KARL, promotion director.
- DAN DELA TORRE, business manager.

**Highest One Hour Rate:** \$5000.

**Highest 30 Sec. Rate:** \$1000.

**City of License:** Toledo. **ADI:** Toledo. **Rank:** 65.

Total Households: © MSI Consumer Market Data as of 1/1/88. TV Homes, TV% and Circulation © 1988 Arbitron. County coverage based on Arbitron study.

Net Weekly Circulation	State County	Total Households	TV Households	Households %
<b>50% &amp; Over</b>	<b>OHIO</b>			
	Fulton	14,200	13,900	98
	Henry	10,400	10,300	99
	Lucas	177,500	175,500	99
	Sandusky	23,600	23,400	99
	Seneca	21,700	21,400	99
	Wood	39,200	38,700	99
<b>Between 25-49%</b>	<b>MICHIGAN</b>			
	Lenawee	31,100	30,700	99



Net Weekly Circulation	State County	Total Households	TV Households	Households %
<b>Between 25-49%</b>	<b>MONROE</b>	45,500	45,000	99
	<b>OHIO</b>			
	Defiance	14,000	13,800	99
	Hancock	24,800	24,500	99
	Hardin	11,900	11,600	98
	Ottawa	15,200	15,000	99
	Putnam	11,000	10,800	98
	Williams	14,000	13,700	98
	Wyandot	8,100	7,900	98
	<b>Between 5-24%</b>	<b>MICHIGAN</b>		
Hillsdale		14,800	14,500	98
Washtenaw		99,200	97,000	98
<b>OHIO</b>				
Allen		40,800	40,100	98
Crawford		18,500	18,200	98
	Erie	29,100	28,700	99
	Huron	20,300	20,000	99
	Van Wert	11,500	11,300	98
	<b>Station Totals</b>	<b>696,400</b>	<b>686,000</b>	<b>99</b>
	<b>Net Weekly Circulation (1988)</b>		<b>275,000</b>	
<b>Average Daily Circulation (1988)</b>		<b>108,200</b>		

# Ohio—Youngstown

## WFMJ-TV

Ch. 21

Network Service: NBC.

Licensee: WFMJ-TV Inc., 101 W. Boardman St., Youngstown, OH 44503.

Studio: 101 W. Boardman St., Youngstown, OH 44503.

Telephone: 216-744-8611. TWX: 810-435-2909.

Technical Facilities: Channel No. 21 (512-518 MHz). Authorized power: 3720-kw max. & 955-kw horizontal visual, 375-kw aural & 97.70-kw horizontal aural. Antenna: 990-ft. above av. terrain, 1085-ft. above ground, 2118-ft. above sea level.

Latitude 41° 04' 46"  
Longitude 80° 38' 25"

Transmitter: Mabel St.

Multichannel TV Sound: Stereo only.

Satellite Earth Station: Comtech, 5-meter C-band; Pinzone receivers.

AM Affiliate: WFMJ, 5-kw, 1390 kHz (NBC).

News Service: AP.

Ownership: The Indicator Printing Co. Elizabeth M. Brown, 82.13%; Betty J. H. Brown, 12.07%; Mark A. Brown, 4.00%.

Began Operation: March 8, 1953 on Channel 73. On May 5, 1954, FCC approved sale by Polan Industries of CP and equipment for Ch. 21 to WFMJ-TV (Television Digest, Vol. 10:19). Began operation on Ch. 21 Aug. 7, 1954.

Represented (sales): Blair Television.

Represented (legal): Fisher, Wayland, Cooper & Leader.

Represented (engineering): Carl E. Smith Consulting Engineers.

### Personnel:

BETTY J. H. BROWN, president.  
JOHN A. GRDIC, general manager.  
KATHIE BRICKMAN, national sales & traffic manager.  
HOMAIN BAXTER, film director.  
LARRY OLESEN, chief engineer.  
ED BARON, news director.

Highest One Hour Rate: \$6000.

Highest 30 Sec. Rate: \$1800.

NETWORK BASE HOURLY RATE: \$725.

City of License: Youngstown. ADI: Youngstown. Rank: 88.

Total Households: © MSI Consumer Market Data as of 1/1/88. TV Homes, TV% and Circulation © 1988 Arbitron. County coverage based on Arbitron study.

Net Weekly Circulation	State County	Total Households	TV Households Households %
50% & Over	OHIO Columbiana	41,400	40,800 99



Net Weekly Circulation	State County	Total Households	TV Households Households %
50% & Over	Mahoning	103,200	102,100 99
	Trumbull	87,900	87,000 99
<b>PENNSYLVANIA</b>			
	Lawrence	38,700	38,100 98
	Mercer	46,900	46,100 98
<b>OHIO</b>			
Between 5-24%	Ashtabula	37,500	36,900 98
	Carroll	9,900	9,800 99
	Geauga	25,300	24,900 98
	Portage	48,500	48,000 99
	Stark	139,600	137,800 99
<b>PENNSYLVANIA</b>			
	Beaver	72,600	71,700 99
	Crawford	32,700	31,900 98
	Venango	24,000	23,300 97
<b>Station Totals</b>		<b>708,200</b>	<b>698,400 99</b>
<b>Net Weekly Circulation (1988)</b>			<b>317,000</b>
<b>Average Daily Circulation (1988)</b>			<b>190,900</b>

# Ohio—Youngstown

## WKBN-TV

Ch. 27

Network Service: CBS.

Licensee: WKBN Broadcasting Corp., 3930 Sunset Blvd., Youngstown, OH 44501.

Studio: 3930 Sunset Blvd., Youngstown, OH 44501.

Telephones: 216-782-1144; 216-788-2456. TWX: 810-435-2825.

Technical Facilities: Channel No. 27 (548-554 MHz). Authorized power: 865-kw visual, 86.5-kw aural. Antenna: 1430-ft. above av. terrain, 1432-ft. above ground, 2535-ft. above sea level.

Latitude 41° 03' 28"  
Longitude 80° 38' 42"

Transmitter: 3930 Sunset Blvd.

Satellite Earth Stations: Comtech, 5-meter; RCA Americom Ku-band; 7-meter C-band; 5-meter C-band; Pinzone receivers.

AM Affiliate: WKBN, 5-kw, 570 kHz (CBS).

FM Affiliate: WKBN-FM, 4.5-kw, 98.9 MHz (No. 255), 1370-ft.

News Service: UPI.

Ownership: The W. P. Williamson Family, 100%. W. P. Williamson III, pres.; Ruth L. Cruikshank, secy.; David Stewart, treas.

Began Operation: January 11, 1953. W. P. Williamson Jr. increased holdings from 60% to 100% in 1958 by purchasing 40% held by publisher of **Cleveland Plain Dealer and News** for undisclosed amount and retiring stock to treasury (**Television Digest**, Vol. 14:34).

Represented (sales): Katz Television.

Represented (legal): Bryan, Cave, McPheeters & McRoberts.

Represented (engineering): David Steel & Associates Inc.

### Personnel:

W. P. WILLIAMSON JR., chairman.  
W. P. WILLIAMSON III, president.  
J. D. WILLIAMSON II, vice president, broadcast operations.  
WILLIAM F. DECKER, television station manager.  
C. RICHARD WADE, sales manager.  
NORMAN BERGER, television program director & film buyer.  
E. LANNY NASS, director of engineering.  
RICHARD CHISHOLM, studio engineering manager.  
GARY HANSON, news director.  
MIKE SEACHMAN, promotion director.

Highest One Hour Rate: \$3000.

Highest 30 Sec. Rate: \$1000.

NETWORK BASE HOURLY RATE: \$818.

City of License: Youngstown. ADI: Youngstown. Rank: 88.

Total Households: © MSI Consumer Market Data as of 1/1/88. TV Homes, TV% and Circulation © 1988 Arbitron. County coverage based on Arbitron study.



Net Weekly Circulation	State County	Total Households	TV Households	%
<b>50% &amp; Over</b>	<b>OHIO</b>			
	Columbiana	41,400	40,800	99
	Mahoning	103,200	102,100	99
	Trumbull	87,900	87,000	99
	<b>PENNSYLVANIA</b>			
	Lawrence	38,700	38,100	98
	Mercer	46,900	46,100	98
<b>Between 5-24%</b>	<b>OHIO</b>			
	Ashtabula	37,500	36,900	98
	Carroll	9,900	9,800	99
	Portage	48,500	48,000	99
	Stark	139,600	137,800	99
	Summit	193,700	191,700	99
	<b>PENNSYLVANIA</b>			
	Beaver	72,600	71,700	99
	Butler	55,500	54,800	99
	Clarion	15,100	14,800	98
	Crawford	32,700	31,900	98
	Venango	24,000	23,300	97
	<b>WEST VIRGINIA</b>			
	Brooke	10,700	10,700	100
	Hancock	14,900	14,900	100
<b>Station Totals</b>		<b>972,800</b>	<b>960,400</b>	<b>99</b>
<b>Net Weekly Circulation (1988)</b>			<b>335,200</b>	
<b>Average Daily Circulation (1988)</b>			<b>190,800</b>	

# Ohio—Youngstown

**WYTV**

Ch. 33

**Network Service:** ABC.

**Licensee:** Youngstown Bcstg. Co. Inc., 3800 Shady Run Rd., Youngstown, OH 44502.

**Studio:** 3800 Shady Run Rd., Youngstown, OH 44502.

**Telephone:** 216-783-2930. TWX: 810-435-2816.

**Technical Facilities:** Channel No. 33 (584-590 MHz). Authorized power: 912-kw max. & 550-kw horizontal visual, 182.4-kw max. & 110-kw horizontal aural. Antenna: 557-ft. above av. terrain, 638-ft. above ground, 1666-ft. above sea level.

Latitude 41° 03' 43"  
Longitude 80° 38' 07"

**Transmitter:** 3800 Shady Run Rd., Youngstown.

**Satellite Earth Stations:** Andrew, 4.5-meter; Andrew, 7.3-meter; Microdyne, 7-meter; Paracclipse, 3.6-meter; RCA Americom Ku-band; Avantek, M/A-Corn, Microdyne receivers.

**News Service:** AP.

**Ownership:** A. Richard Benedek, pres., 100%. See Group Ownership of Television Stations.

**Began Operation:** April 4, 1953 as New Castle outlet, but left air Jan. 14, 1955, awaiting FCC action on petition to move transmitter to Youngstown, OH. Resumed operation Oct. 30, 1957 from present transmitter site (*Television Digest*, Vol. 13:44). Changed to Ch. 33 operation in Youngstown Nov. 26, 1959 (Vol. 15:48). Sale to WKSTV Inc. (wholly-owned by Communications Industries Corp.) by Samuel Townsend approved April 12, 1961 (Vol. 16:39; 17:16). Sale to Edwin G. Richter Jr., Edgewood Investment, Adam Young, Howard D. Duncan Jr., et al., approved Feb. 5, 1965 (Vol. 4:47; 5:7). Sale to Adams-Russell Co. approved Sept. 2, 1970 (Vol. 10:36). Sale to A. Richard Benedek & Robert L. Dudley approved April 15, 1983 (Vol. 22:32). Sale of Dudley's 50% to Benedek approved Nov. 25, 1985.

**Represented (sales):** MMT Marketing.

**Represented (legal):** Wilner & Scheiner.

**Personnel:**

- GEOFFREY PEARCE, vice president & general manager.
- JOSEPH DOBOSH, general sales manager.
- TOM MOCK, news director.
- FRANK MARAFIOTE, program director.
- R. DENNIS NYE, controller.
- ARTHUR TAYLOR, chief engineer.

**Highest One Hour Rate:** \$7600.

**Highest 30 Sec. Rate:** \$1250.

**NETWORK BASE HOURLY RATE:** \$600.

**City of License:** Youngstown. AOI: Youngstown. Rank: 88.

Total Households: © MSI Consumer Market Data as of 1/1/88. TV Homes, TV% and Circulation © 1988 Arbitron. County coverage based on Arbitron study.

Net Weekly Circulation	State County	Total Households	TV Households	%
<b>OHIO</b>				
<b>50% &amp; Over</b>	Columbiana	41,400	40,800	99
	Mahoning	103,200	102,100	99



Net Weekly Circulation	State County	Total Households	TV Households	%
<b>50% &amp; Over</b>	Trumbull	87,900	87,000	99
	<b>PENNSYLVANIA</b>			
	Lawrence	38,700	38,100	98
	Mercer	46,900	46,100	98
<b>OHIO</b>				
<b>Between 5-24%</b>	Ashtabula	37,500	36,900	98
	Belmont	31,500	31,000	98
	Harrison	6,300	6,200	98
	Jefferson	32,300	31,900	99
	Portage	48,500	48,000	99
<b>PENNSYLVANIA</b>				
	Beaver	72,600	71,700	99
	Butler	55,500	54,800	99
	Clarion	15,100	14,800	98
	Crawford	32,700	31,900	98
<b>WEST VIRGINIA</b>				
	Brooke	10,700	10,700	100
	Hancock	14,900	14,900	100
	Ohio	23,200	23,100	100
<b>Station Totals</b>		<b>698,900</b>	<b>690,000</b>	<b>99</b>
<b>Net Weekly Circulation (1988)</b>			<b>309,700</b>	
<b>Average Daily Circulation (1988)</b>			<b>169,000</b>	

# Ohio—Zanesville

## WHIZ-TV

Ch. 18

**Network Service:** NBC.

**Licensee:** Southeastern Ohio Television System, 629 Downard Rd., Zanesville, OH 43701.

**Studio:** 629 Downard Rd., Zanesville, OH 43701.

**Telephones:** 614-453-0361; 614-452-5431.

**Technical Facilities:** Channel No. 18 (494-500 MHz). Authorized power: 588-kw visual, 58.8-kw aural. Antenna: 533-ft. above av. terrain, 477-ft. above ground, 1387-ft. above sea level.

Latitude 39° 55' 42"  
Longitude 81° 59' 06"

**Transmitter:** 629 Downard Rd., Zanesville.

**Multichannel TV Sound:** Stereo only.

**Satellite Earth Stations:** RCA, 3-meter Ku-band; Scientific-Atlanta, 6-meter; Pin-zone, RCA, Scientific-Atlanta receivers.

**AM Affiliate:** WHIZ, 1-kw, 1240 kHz (NBC).

**FM Affiliate:** WHIZ-FM, 50-kw, 102.5 MHz (No. 273), 490-ft.

**News Services:** AP, NBC, NIWS.

**Ownership:** Norma Jean Littick, 83.0%; Ernest B. Graham, 11.0%; John Graham, 3.00%; Ernest Graham Jr., 3.00%.

**Began Operation:** May 23, 1953.

**Represented (sales):** Katz Television; Regional Reps Corp. (Ohio).

**Represented (legal):** Dempsey & Koplovitz.

**Represented (engineering):** Moffet, Larson & Johnson Inc.

**Personnel:**

ALLAN LAND, vice president & general manager.  
VAN VANNELLI, sales manager.  
C. E. HARTMEYER, chief engineer.  
BARBARA MITTER, director of programs.  
FRANKLIN YOUNG, film operation manager.  
GARY EARICH, production manager.  
CHARLIE SWANK, news director.

**Highest 30 Sec. Rate:** \$375.

**NETWORK BASE HOURLY RATE:** \$175.

**City of License:** Zanesville. **AOI:** Zanesville. **Rank:** 201.

Total Households: © MSI Consumer Market Data as of 1/1/88. TV Homes, TV% and Circulation © 1988 Arbitron. County coverage based on Arbitron study.



WHIZ-TV BPCT-850828KX Granted 10/25/85 © American Map Corp., No. 14244

Net Weekly Circulation	State County	Total Households	TV Households	%
<b>50% &amp; Over</b>				
	<b>OHIO</b>			
	Coshocton	14,000	13,600	97
	Guemsey	15,600	15,200	97
	Morgan	5,300	5,100	96
	Muskingum	31,700	31,100	98
<b>Between 25-49%</b>				
	<b>OHIO</b>			
	Noble	4,300	4,100	95
	Perry	11,700	11,500	98
<b>Between 5-24%</b>				
	<b>OHIO</b>			
	Fairfield	35,300	34,900	99
	Holmes	9,000	8,500	94
	Licking	46,600	46,100	99
	Monroe	6,100	5,900	97
	Tuscarawas	33,100	32,400	98
<b>Station Totals</b>		<b>212,700</b>	<b>208,400</b>	<b>98</b>
<b>Net Weekly Circulation (1988)</b>			<b>75,500</b>	
<b>Average Daily Circulation (1988)</b>			<b>45,000</b>	



# Ohio

## WXIX-TV, Cincinnati-Newport (Arbitron Data Continued)

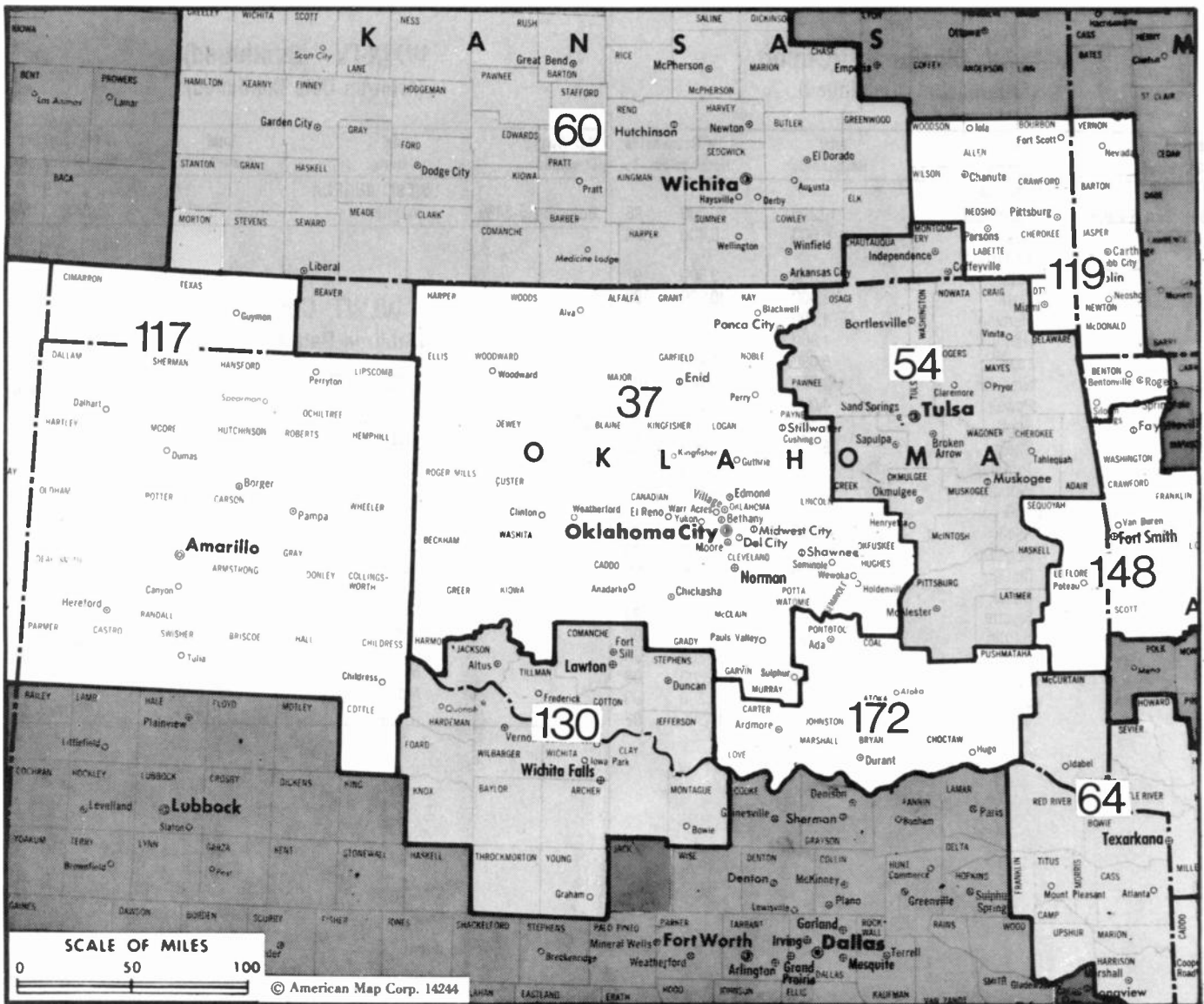
Net Weekly Circulation	State County	Total Households	TV Households Households	%
Between 5-24%	<b>INDIANA</b>			
	Randolph	10,900	10,700	98
	Rush	6,500	6,400	98
	<b>KENTUCKY</b>			
	Bath	3,600	3,500	97
	Clark	11,000	10,900	99
	Fleming	4,700	4,600	98
	Henry	4,800	4,800	100
	Lewis	5,000	4,900	98
	Nicholas	2,700	2,700	100
	Powell	4,000	3,900	97
	Scott	8,100	8,000	99
	Shelby	8,700	8,600	99
	Trimble	2,200	2,200	100
	Woodford	6,600	6,500	98
	<b>OHIO</b>			
	Allen	40,800	40,100	98
	Auglaize	16,000	15,700	98
	Clark	54,600	54,000	99
	Darke	20,500	20,200	99
Fayette	10,100	9,900	98	
Hardin	11,900	11,600	98	
Lawrence	23,600	23,200	98	
Logan	15,500	15,300	98	
Shelby	15,400	15,200	99	
Van Wert	11,500	11,300	98	

## WXIX-TV—(Continued) (Arbitron Data Continued)

Net Weekly Circulation	State County	Total Households	TV Households Households	%
Between 5-24%	<b>WEST VIRGINIA</b>			
	Wayne	16,900	16,700	99

## WLWT, Cincinnati (Arbitron Data Continued)

Net Weekly Circulation	State County	Total Households	TV Households Households	%
Between 5-24%	<b>KENTUCKY</b>			
	Montgomery	7,800	7,700	99
	Nicholas	2,700	2,700	100
	Rowan	6,300	6,200	98
	Trimble	2,200	2,200	100
	<b>OHIO</b>			
	Auglaize	16,000	15,700	98
	Champaign	12,900	12,700	98
	Darke	20,500	20,200	99
	Greene	45,400	44,900	99
	Lawrence	23,600	23,200	98
	Miami	33,700	33,300	99
	Montgomery	221,600	219,400	99
Shelby	15,400	15,200	99	



Market	Arbitron ADI TV Households	Rank
Oklahoma City, OK	616,200	37
Tulsa, OK	461,600	54
Wichita-Hutchinson, KS	427,400	60
Shreveport, LA-Texarkana, TX	407,600	64
Amarillo, TX	181,900	117
Joplin, MO-Pittsburg, KS	176,300	119
Wichita Falls, TX-Lawton, OK	159,800	130
Fort Smith, AR	140,600	148
Ardmore-Ada, OK	74,500	172

Market Area Commercial TV Stations
KAUT (43), KGMC (34), KOCO-TV (5), KOKH-TV (25), KTBO-TV (14), KTVY (4), KWTV (9), KDOR (17), KGCTV (41), KJRH (2), KOKI-TV (23), KOTV (6), KTUL-TV (8), KWHB (47), KAAS-TV (18), KAKE-TV (10), KAYS-TV (7), KLBY (4), KLOE-TV (10), KSAS-TV (24), KSNC (2), KSNB (11), KSNK (8), KSNW (3), KTVG (6), KUPK-TV (13), KWCH-TV (12)
KMSS-TV (33), KSLA-TV (12), KTAL-TV (6), KTBS-TV (3), KAMR-TV (4), KCIT (14), KFDA-TV (10), KVII-TV (7), KVIJ-TV (8), KOAM-TV (7), KODE-TV (12), KSNF (16), KAUZ-TV (6), KFDX-TV (3), KJTL (18), KSWO-TV (7), KFSM-TV (5), KHBS (40), KHOG-TV (29), KPOM-TV (24), KTEN (10), KXII (12)

State Cross Reference List	
Communities That Receive Programs of Stations That are Located Elsewhere	
KAUZ-TV, Lawton	See Wichita Falls, TX
KFDX-TV, Lawton	See Wichita Falls, TX

Oklahoma Station Totals as of October 1, 1988			
	VHF	UHF	TOTAL
Commercial Television Stations	10	8	18
Educational Television Stations	4	1	5
	14	9	23

# Oklahoma—Ada-Ardmore

**KTEN**

Ch. 10

**Network Service:** ABC, NBC.

**Licensee:** Eastern Oklahoma Television Co. Inc., Ada, OK 74820.

**Studio:** 1600 Arlington St., Ada, OK 74820.

**Mailing Address:** Box 1425, Durant, OK 74702.

**Telephones:** 405-332-3311; 405-924-6340. TWX: 910-830-6740.

**Technical Facilities:** Channel No. 10 (192-198 MHz). Authorized power: 316-kw visual, 31.6-kw aural. Antenna: 1460-ft. above av. terrain, 1458-ft. above ground, 2338-ft. above sea level.

Latitude 34° 21' 34''  
Longitude 96° 33' 34''

**Transmitter:** 6-mi., 225° SSW, near Bromide, OK.

**Satellite Earth Station:** Prodelin, 5-meter; Prodelin receivers.

**News Services:** ABC, AP.

**Ownership:** TV 10 Inc., gen. partner, 23%; Lloyd A. Wheeler, John C. Massey, David E. Webb, Philip Stumpff, ltd. partners, 18% each; Tom L. Johnson, ltd. partner, 1%. T. Johnson & Webb have interest in K08KK, Paris, TX.

**Began Operation:** April 28, 1954. Sale to present owner by Bill Hoover, et al., approved by FCC Jan. 25, 1985.

**Represented (sales):** Katz Television.

**Represented (legal):** Wilner & Scheiner.

**Personnel:**

TOM L. JOHNSON, president & general manager.

**Highest 30 Sec. Rate:** \$200.

**NETWORK BASE HOURLY RATE:** \$700.

**City of License:** Ada. AOI: Ardmore-Ada. Rank: 172.

Total Households: © MSI Consumer Market Data as of 1/1/88. TV Homes, TV% and Circulation © 1988 Arbitron. County coverage based on Arbitron study.

Net Weekly Circulation	State County	Total Households	TV Households	%
<b>50% &amp; Over</b>				
<b>OKLAHOMA</b>				
	Atoka	4,900	4,800	98
	Bryan	13,000	12,700	98
	Carter	18,200	18,000	99
	Choctaw	6,200	6,000	97
	Coal	2,200	2,200	100
	Hughes	5,900	5,800	98
	Johnston	4,100	4,000	98
	Love	3,400	3,300	97
	Marshall	5,100	5,000	98
	Murray	5,100	5,100	100
	Pontotoc	13,500	13,400	99
	Pushmataha	5,300	5,100	97
	Seminole	11,000	10,900	99



KTEN BPCT-3560 Granted 5/28/65

© American Map Corp., 14244

Net Weekly Circulation	State County	Total Households	TV Households	%
<b>Between 25-49%</b>				
<b>OKLAHOMA</b>				
	Garvin	11,700	11,600	99
	Mc Curtain	13,200	12,900	98
	Pittsburg	16,900	16,600	98
<b>TEXAS</b>				
	Cooke	11,500	11,400	99
	Fannin	10,100	9,900	98
	Grayson	37,900	37,400	99
	Lamar	17,200	16,700	97
<b>Between 5-24%</b>				
<b>OKLAHOMA</b>				
	Jefferson	3,500	3,500	100
	Latimer	3,700	3,600	97
	Mc Clain	9,200	9,100	99
<b>TEXAS</b>				
	Delta	1,900	1,900	100
	Red River	6,500	6,300	97
<b>Station Totals</b>		<b>241,200</b>	<b>237,200</b>	<b>98</b>
<b>Net Weekly Circulation (1988)</b>			<b>121,400</b>	
<b>Average Daily Circulation (1988)</b>			<b>64,300</b>	

# Oklahoma—Ardmore & Sherman-Denison, Texas

**KXII**

**Ch. 12**

**Network Service:** CBS, NBC.

**Licensee:** K. Twelve Ltd., Box 2636, Waco, TX 76702.

**Studios:** 4201 Texoma Parkway, Sherman, TX 75090; 2624 S. Commerce, Ardmore, OK.

**Mailing Address:** Box 1175, Sherman, TX 75091.

**Telephone:** 214-892-8123; 405-223-0946. TWX: 510-874-3402.

**Technical Facilities:** Channel No. 12 (204-210 MHz). Authorized power: 222-kw visual, 22.2-kw aural. Antenna: 1777-ft. above av. terrain, 1694-ft. above ground, 2584-ft. above sea level.

Latitude 34° 01' 58"  
Longitude 96° 48' 00"

**Transmitter:** 5-mi. SSW of Madill.

**Satellite Earth Stations:** AFC, 3.6-meter Ku-band; Comtech, 5-meter C-band; Scientific-Atlanta, 7-meter C-band; Scientific-Atlanta, 4.6-meter C-band; Scientific-Atlanta, 4.5-meter C-band; M/A-Com, Pinzone, Scientific-Atlanta receivers.

**News Services:** CBS, NBC, UPI.

**Ownership:** M. N. Bostick, 100%. See Group Ownership of Television Stations.

**Began Operation:** August 12, 1956. Sale to present owner by Texoma Bcstrs. Inc. approved by FCC Oct. 30, 1986. Sale to Texoma by John E. Riesen, executor for estate of founder John F. Easley approved June 17, 1959 by FCC (*Television Digest*, Vol. 15:17, 23, 25).

**Represented (sales):** Seitel Inc.

**Represented (legal):** Cordon & Kelly.

**Personnel:**

- M. N. BOSTICK, president.
- RICHARD D. ADAMS, general manager.
- LANNY POGUE, general sales manager.
- BRUCE STIDHAM, production manager.
- DENNIS KITE, chief engineer.
- LOREN FARR, news director.
- SHELLY PRICE, promotion director.
- OPAL MOORE, business manager.

**Highest 30 Sec. Rate:** \$475.

**NETWORK BASE HOURLY RATE:** \$1074.

**City of License:** Ardmore. ADI: Ardmore-Ada. Rank: 172.

Total Households: © MSI Consumer Market Data as of 1/1/88. TV Homes, TV% and Circulation © 1988 Arbitron. County coverage based on Arbitron study.

Net Weekly Circulation	State County	Total Households	TV Households	%
<b>50% &amp; Over</b>	<b>OKLAHOMA</b>			
	Atoka	4,900	4,800	98
	Bryan	13,000	12,700	98
	Carter	18,200	18,000	99
	Choctaw	6,200	6,000	97
	Coal	2,200	2,200	100



KXII BPCT-830217KF Granted 6/10/83 © American Map Corp., No. 14244

Net Weekly Circulation	State County	Total Households	TV Households	%
<b>50% &amp; Over</b>	<b>OKLAHOMA</b>			
	Johnston	4,100	4,000	98
	Love	3,400	3,300	97
	Marshall	5,100	5,000	98
	Murray	5,100	5,100	100
	<b>PUSHMATAHA</b>	5,300	5,100	97
<b>Between 25-49%</b>	<b>TEXAS</b>			
	Fannin	10,100	9,900	98
	Grayson	37,900	37,400	99
	<b>OKLAHOMA</b>			
	<b>OKLAHOMA</b>			
	Hughes	5,900	5,800	98
	Pontotoc	13,500	13,400	99
<b>Between 5-24%</b>	<b>TEXAS</b>			
	Cooke	11,500	11,400	99
	Lamar	17,200	16,700	97
	<b>OKLAHOMA</b>			
		<b>OKLAHOMA</b>		
	Garvin	11,700	11,600	99
	Jefferson	3,500	3,500	100
	Latimer	3,700	3,600	97
	Mc Curtain	13,200	12,900	98
	Pittsburg	16,900	16,600	98
	Stephens	17,600	17,400	99
	<b>TEXAS</b>			
	Delta	1,900	1,900	100
<b>Station Totals</b>		<b>232,100</b>	<b>228,300</b>	<b>98</b>
<b>Net Weekly Circulation (1988)</b>			<b>116,400</b>	
<b>Average Daily Circulation (1988)</b>			<b>68,700</b>	

# Oklahoma—Bartlesville

**KDOR**

Ch. 17

**Network Service:** Trinity Bcstg. Network.

**Licensee:** All America TV Inc., 454 Coberta Ave., La Puente, CA 91746.

**Studio:** Rte. 1, Talala, OK 74080.

**Telephones:** 918-275-4219; 918-275-4210.

**Technical Facilities:** Channel No. 17 (488-494 MHz). Authorized power: 3981-kw max. visual, 398-kw max. aural. Antenna: 1036-ft. above av. terrain, 1056-ft. above ground, 1716-ft. above sea level.

Latitude 36° 30' 59"  
Longitude 95° 46' 10"

**Transmitter:** 4.2-mi. WSW of Talala.

**Satellite Earth Station:** Vertex, 6.1-meter C-band; Microdyne receivers.

**Ownership:** All America TV Inc., non-profit corp., 100%. See Group Ownership of Television Stations.

**Began Operation:** January 10, 1987.

**Represented (legal):** May & Dunne.

**Personnel:**

LEONARD WALLACE, general manager & chief engineer.

**Highest One Hour Rate:** \$400.

**Highest 30 Sec. Rate:** \$60.

**City of License:** Bartlesville. AOI: Tulsa. Rank: 54.

Total Households: © MSI Consumer Market Data as of 1/1/88. TV Homes, TV% and Circulation © 1988 Arbitron. County coverage based on Arbitron study.



Net Weekly Circulation	State County	Total Households	TV Households	Households %
<b>KANSAS</b>				
<b>Between 5-24%</b>	Chautauqua	2,300	2,300	100
<b>Station Totals</b>		<b>2,300</b>	<b>2,300</b>	<b>100</b>
<b>Net Weekly Circulation (1988)</b>			<b>5,300</b>	
<b>Average Daily Circulation (1988)</b>			<b>2,500</b>	

# Oklahoma—Lawton

## KSWO-TV

Ch. 7

(Also serves Wichita Falls, TX)

Network Service: ABC.

Licensee: KSWO-TV Co. Inc., Box 708, Lawton, OK 73502.

Studio: 4-mi. E of Lawton, Hwy. 7, Lawton, OK 73502.

Mailing Address: Box 708, Hwy. 7 East, Lawton, OK 73502.

Telephone: 405-355-7000. TWX: 910-836-3600.

Technical Facilities: Channel No. 7 (174-180 MHz). Authorized power: 316-kw visual, 63.1-kw aural. Antenna: 1050-ft. above av. terrain, 1059-ft. above ground, 2199-ft. above sea level.

Latitude 34° 12' 55"  
Longitude 98° 43' 13"

Transmitter: Grandfield, OK, near Wichita Falls, TX.

Multichannel TV Sound: Stereo only.

Satellite Earth Stations: 4.5-meter C-band; 7.5-meter C-band; RCA, 4-meter.

AM Affiliate: KSWO, 1-kw, 1380 kHz (ABC).

News Services: ABC, AP, CNN.

Ownership: R. H. Drewry, 69%; T. R. Warkentin Estate, 15.5%; Edith Scott, 15.5%.  
See R. H. Drewry Group in Group Ownership of Television Stations.

Began Operation: March 8, 1953.

Represented (sales): Petry Television Inc.

### Personnel:

R. H. DREWRY, president.  
LARRY PATTON, general manager.  
JERRY PURSLEY, general sales manager.  
CINDY COLEMAN, national sales manager.  
JIMMY LOCKERD, chief engineer.  
MIKE TAYLOR, operations director.  
JAN STRATTON, news director.  
TOM TUELL, news director.  
PAT PITTS, promotion director.

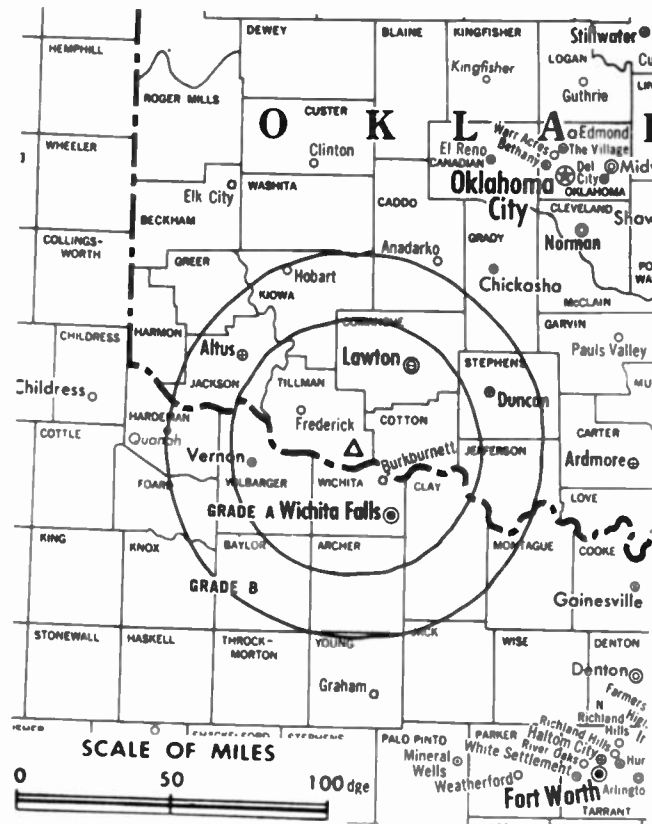
Highest 30 Sec. Rate: \$300.

NETWORK BASE HOURLY RATE: \$425.

City of License: Lawton. A01: Wichita Falls, TX-Lawton, OK. Rank: 130.

Total Households: © MSI Consumer Market Data as of 1/1/88. TV Homes, TV% and Circulation © 1988 Arbitron. County coverage based on Arbitron study.

Net Weekly Circulation	State County	Total Households	TV Households	Households %
<b>OKLAHOMA</b>				
50% & Over	Cornmanche	38,500	38,200	99
	Cotton	3,000	3,000	100
	Greer	3,100	3,000	97
	Jackson	11,100	11,000	99
	Jefferson	3,500	3,500	100
	Kiowa	5,400	5,300	98
	Stephens	17,600	17,400	99
	Tillman	4,400	4,300	99



KSWO-TV BMPCT-5424 Granted 1/18/60

© American Map Corp., 14244

Net Weekly Circulation	State County	Total Households	TV Households	Households %
<b>50% &amp; Over</b>				
<b>TEXAS</b>				
	Archer	3,100	3,100	100
	Baylor	1,900	1,900	100
	Clay	4,100	4,100	100
	Foard	900	900	100
	Hardeman	2,400	2,400	100
	Knox	1,900	1,900	100
	Throckmorton	900	900	100
	Wichita	45,900	45,600	99
	Wilbarger	6,200	6,200	100
	Young	8,500	8,400	99
<b>Between 25-49%</b>				
<b>TEXAS</b>				
	Cottle	1,100	1,100	100
	Montague	7,400	7,300	99
<b>Between 5-24%</b>				
<b>OKLAHOMA</b>				
	Caddo	12,800	12,600	98
	Carter	18,200	18,000	99
	Harmon	1,700	1,700	100
	Washita	5,700	5,600	98
<b>TEXAS</b>				
	Jack	3,100	3,100	100
<b>Station Totals</b>		<b>212,400</b>	<b>210,500</b>	<b>99</b>
<b>Net Weekly Circulation (1988)</b>				<b>143,900</b>
<b>Average Daily Circulation (1988)</b>				<b>83,400</b>

# Oklahoma—Oklahoma City

## KAUT

Ch. 43

**Network Service:** Fox.

**Licensee:** Rollins Telecasting Inc., Box 14843, Oklahoma City, OK 73113.

**Studio:** 11901 N. Eastern Ave., Oklahoma City, OK 73113.

**Mailing Address:** Box 14843, Oklahoma City, OK 73113.

**Telephone:** 405-478-4300. TWX: 910-831-4072.

**Technical Facilities:** Channel No. 43 (644-650 MHz). Authorized power: 1950-kw max. & 1070-kw horizontal visual, 195-kw max. & 107-kw horizontal aural. Antenna: 1560-ft. above av. terrain, 1596-ft. above ground, 2704-ft. above sea level.

Latitude 35° 35' 22"  
Longitude 97° 29' 03"

**Transmitter:** 11901 N. Eastern Ave., Oklahoma City.

**Satellite Earth Stations:** Transmit/receive Scientific-Atlanta, 10-meter C-band; RCA, 3-meter Ku-band; Scientific-Atlanta, 7-meter C-band; Zenith, 3-meter C-band; Zenith, 3.6-meter C-band; M/A-Com, Scientific-Atlanta, Zenith receivers.

**News Services:** CNN, Fox News, NOAA.

**Ownership:** Heritage Media Corp., 100%. See Group Ownership of Television Stations.

**Began Operation:** September 24, 1980. Sale to Rollins Telecasting by Ina S. Autry Estate, Gene Autry & Stanley B. Schneider, co-executors was approved by FCC April 10, 1985. Sale to present owner approved Sept. 18, 1986 (Television Digest, Vol. 27:23).

**Represented (sales):** Petry Television Inc.

**Represented (legal):** Sidley & Austin.

**Represented (engineering):** Jules Cohen & Associates, P.C.

### Personnel:

DON RICHARDS, president & general manager.  
RUSTY HOYLE, general sales manager.  
MOIRA MATTHIS, public affairs director.  
ELDON BROWN, chief engineer.  
DON WILLIS, production manager.  
BILL FINCH, promotion manager.

**Highest One Hour Rate:** \$4000.

**Highest 30 Sec. Rate:** \$1500.

**City of License:** Oklahoma City. **ADI:** Oklahoma City. **Rank:** 37.

Total Households: © MSI Consumer Market Data as of 1/1/88. TV Homes, TV% and Circulation © 1988 Arbitron. County coverage based on Arbitron study.

Net Weekly Circulation	State County	Total Households	TV Households	%
<b>50% &amp; Over</b>	<b>OKLAHOMA</b>			
	Alfalfa	2,600	2,600	100
	Canadian	26,300	26,100	99
	Grady	17,000	16,800	99
	Logan	11,400	11,300	99
	McClain	9,200	9,100	99
	Murray	5,100	5,100	100
	Oklahoma	256,100	254,200	99



Net Weekly Circulation	State County	Total Households	TV Households	%
<b>Between 25-49%</b>	<b>OKLAHOMA</b>			
	Caddo	12,800	12,600	98
	Cleveland	60,500	59,800	99
	Dewey	2,200	2,200	100
	Garfield	25,900	25,700	99
	Garvin	11,700	11,600	99
	Grant	2,600	2,600	100
	Kingfisher	5,800	5,800	100
	Lincoln	12,500	12,400	99
	Major	3,400	3,300	97
	Noble	4,900	4,900	100
	Okfuskee	4,600	4,500	98
	Payne	25,200	24,900	99
	Pontotoc	13,500	13,400	99
	Pottawatomie	24,400	24,100	99
Seminole	11,000	10,900	99	
<b>Between 5-24%</b>	<b>OKLAHOMA</b>			
	Blaine	5,300	5,200	98
	Creek	27,100	26,700	99
	Custer	12,700	12,500	98
	Hughes	5,900	5,800	98
	Kay	20,900	20,700	99
	Stephens	17,600	17,400	99
Washita	5,700	5,600	98	
<b>Station Totals</b>		<b>643,900</b>	<b>637,800</b>	<b>99</b>
<b>Net Weekly Circulation (1988)</b>				<b>267,700</b>
<b>Average Daily Circulation (1988)</b>				<b>99,800</b>

# Oklahoma—Oklahoma City

**KGMC**

Ch. 34

**Network Service:** None, independent.

**Licensee:** Oklahoma City Bcstg. Co., 1501 N.E. 85th St., Oklahoma City, OK 73131.

**Studio:** 1501 N. E. 85th St., Oklahoma City, OK 73131.

**Mailing Address:** Box 14587, Oklahoma City, OK 73113.

**Telephone:** 405-478-3434.

**Technical Facilities:** Channel No. 34 (590-596 MHz). Authorized power: 1167-kw max. & 785-kw horizontal visual, 116.7-kw max. & 78.5-kw horizontal aural. Antenna: 1209-ft. above av. terrain, 1257-ft. above ground, 2397-ft. above sea level.

Latitude 35° 33' 36"  
Longitude 97° 29' 07"

**Transmitter:** N.E. 85th St. at Ridgeway.

**Satellite Earth Stations:** Prodelin, 4.5-meter C-band; 3-meter Ku-band; Scientific-Atlanta receivers.

**Ownership:** Beverly Hills Liquidating Partnership, 85%; Ted F. Baze, 15%. Beverly Hills Liquidating Partnership ownership: Burton Slatkin, pres.-treas., 11.62%; Edward Slatkin, secy., 6.35%; Seema S. Boesky, 39%; Muriel Slatkin, 18.65%; Greydale Corp., 12.5%; Thomas Slatkin, 6.35%; Donald Korotkin, 1.56%.

**Began Operation:** November 1, 1979. Purchase of remaining 80% by Oklahoma City Bcstg. Inc. from General Media Corp. approved by FCC Feb. 16, 1983. Transfer of control to Beverly Hills Hotel Corp., et al., approved Oct. 21, 1983.

**Represented (sales):** Seitel Inc.

**Represented (legal):** Fisher, Wayland, Cooper & Leader.

**Represented (engineering):** Charles Gallagher, P.E.

**Personnel:**

TED BAZE, president & general manager.  
KENNY BELFORD, general sales manager.  
GREG MILLER, vice president & director of engineering.  
JUDY LISENBY, program director.

**Highest 30 Sec. Rate:** \$300.

**City of License:** Oklahoma City. **ADI:** Oklahoma City. **Rank:** 37.

Total Households: © MSI Consumer Market Data as of 1/1/88. TV Homes, TV% and Circulation © 1988 Arbitron. County coverage based on Arbitron study.

Net Weekly Circulation	State County	Total Households	TV Households	%
<b>50% &amp; Over</b>				
<b>OKLAHOMA</b>				
	Caddo	12,800	12,600	98
	Custer	12,700	12,500	98
	Dewey	2,200	2,200	100
	Grady	17,000	16,800	99
	Kingfisher	5,800	5,800	100
	Logan	11,400	11,300	99
	Major	3,400	3,300	97
<b>Between 25-49%</b>				
<b>OKLAHOMA</b>				
	Alfalfa	2,600	2,600	100
	Blaine	5,300	5,200	98



Net Weekly Circulation	State County	Total Households	TV Households	%
<b>Between 25-49%</b>				
	Canadian	26,300	26,100	99
	Cleveland	60,500	59,800	99
	Garfield	25,900	25,700	99
	Garvin	11,700	11,600	99
	Harmon	1,700	1,700	100
	Kay	20,900	20,700	99
	Lincoln	12,500	12,400	99
	McClain	9,200	9,100	99
	Noble	4,900	4,900	100
	Okfuskee	4,600	4,500	98
	Oklahoma	256,100	254,200	99
	Payne	25,200	24,900	99
	Pottawatomie	24,400	24,100	99
	Roger Mills	2,200	2,200	98
	Seminole	11,000	10,900	99
	Washita	5,700	5,600	98
<b>Between 5-24%</b>				
<b>OKLAHOMA</b>				
	Beckham	9,500	9,300	98
	Creek	27,100	26,700	99
	Grant	2,600	2,600	100
	Greer	3,100	3,000	97
	Hughes	5,900	5,800	98
	Murray	5,100	5,100	100
	Pontotoc	13,500	13,400	99
	Stephens	17,600	17,400	99
<b>Station Totals</b>		<b>660,400</b>	<b>654,000</b>	<b>99</b>
<b>Net Weekly Circulation (1988)</b>			<b>276,300</b>	
<b>Average Daily Circulation (1988)</b>			<b>106,400</b>	



# Oklahoma—Oklahoma City

## KOCO-TV

Ch. 5

**Network Service:** ABC.

**Licensee:** Combined Communications Corp. of Oklahoma Inc, 1300 E. Britton Rd., Box 14555, Oklahoma City, OK 73113.

**Studio:** 1300 E. Britton Rd., Oklahoma City, OK 73113.

**Mailing Address:** Box 14555, Oklahoma City, OK 73113.

**Telephone:** 405-478-3000. **TWX:** 405-842-3252.

**Technical Facilities:** Channel No. 5 (76-82 MHz). Authorized power: 100-kw visual, 14.5-kw aural. Antenna: 1520-ft. above av. terrain, 1563-ft. above ground, 2726-ft. above sea level.

Latitude 35° 33' 45"  
Longitude 97° 29' 24"

**Transmitter:** 0.33-mi. E of N. Kelly Ave. on Britton Rd.

**Multichannel TV Sound:** Stereo only.

**Satellite Earth Stations:** Andrew, 4.5-meter C-band; Andrew, 5.6-meter Ku-band; Andrew, 7.3-meter C-band; Scientific-Atlanta, 7-meter C-band; Andrew, AvanteK, Scientific-Atlanta receivers.

**News Services:** AP, ESDI, Gannett News Service, National Weather Service, UPI.

**Ownership:** Gannett Co. Inc., 100%. See Group Ownership of Television Stations.

**Began Operation:** June 19, 1954. Sale to L. E. Caster (75%) and Ashley L. Robinson (25%) by Streets Electronics Inc. approved by FCC Dec. 11, 1957 (*Television Digest*, Vol. 13:41, 45, 50). Transfer to Caster Estate, et al., approved March 5, 1958 (Vol. 14:7, 8, 10). Sale to Capital City Investment Co. (Cimarron Television Corp.) approved 1961 (Vol. 17:23; 1:4). Transfer to Combined Communications approved July 17, 1970 (Vol. 10:30). Merger of Combined with Gannett Co. approved June 7, 1979 (Vol. 18:20, 38; 19:24).

**Represented (sales):** Blair Television.

**Represented (legal):** Pierson, Ball & Dowd.

**Personnel:**

THOMAS KIRBY, vice president & general manager.  
LOU MORLINO, general sales manager.  
BRENT HENSLEY, national sales manager.  
TED NEWCOMB, vice president & chief engineer.  
MIKE PALMER, vice president & program director.  
SHEILA PHIPPS, promotion manager.  
MARIE CURKAN, news director.  
DICK KELLY, local sales manager.  
JERRY HART, production manager.  
LYNETTE RODRIGUEZ, business manager.

**Highest 30 Sec. Rate:** \$1500.

**NETWORK BASE HOURLY RATE:** \$1600.

**City of License:** Oklahoma City. **AOI:** Oklahoma City. **Rank:** 37.

Total Households: © MSI Consumer Market Data as of 1/1/88. TV Homes, TV% and Circulation © 1988 Arbitron. County coverage based on Arbitron study.

Net Weekly Circulation	State County	Total Households	TV Households	%
<b>50% &amp; Over</b>	<b>OKLAHOMA</b>			
	Alfalfa	2,600	2,600	100
	Beckham	9,500	9,300	98
	Blaine	5,300	5,200	98
	Caddo	12,800	12,600	98
	Canadian	26,300	26,100	99
	Cleveland	60,500	59,800	99
	Custer	12,700	12,500	98
	Dewey	2,200	2,200	100
	Garfield	25,900	25,700	99
	Garvin	11,700	11,600	99
	Grady	17,000	16,800	99
	Grant	2,600	2,600	100
	Harper	1,800	1,800	100
	Kay	20,900	20,700	99
	Kingfisher	5,800	5,800	100
Lincoln	12,500	12,400	99	
Logan	11,400	11,300	99	



KOCO-TV BPCT-2794 Granted 8/2/60

© American Map Corp., 14244

Net Weekly Circulation	State County	Total Households	TV Households	%
<b>50% &amp; Over</b>	Mc Clain	9,200	9,100	99
	Major	3,400	3,300	97
	Murray	5,100	5,100	100
	Noble	4,900	4,900	100
	Okfuskee	4,600	4,500	98
	Oklahoma	256,100	254,200	99
	Payne	25,200	24,900	99
	Pontotoc	13,500	13,400	99
	Pottawatomie	24,400	24,100	99
	Seminole	11,000	10,900	99
	Washita	5,700	5,600	98
	Woods	4,100	4,000	98
	Woodward	8,400	8,200	98
<b>Between 25-49%</b>	<b>KANSAS</b>			
	Cowley	14,600	14,400	99
	<b>OKLAHOMA</b>			
	Ellis	2,200	2,100	95
	Hughes	5,900	5,800	98
	Kiowa	5,400	5,300	98
Roger Mills	2,200	2,200	98	
Stephens	17,600	17,400	99	
<b>Between 5-24%</b>	<b>OKLAHOMA</b>			
	Atoka	4,900	4,800	98
	Carter	18,200	18,000	99
	Coal	2,200	2,200	100
	Comanche	38,500	38,200	99
	Creek	27,100	26,700	99
	Greer	3,100	3,000	97
	Jackson	11,100	11,000	99
	Jefferson	3,500	3,500	100
	Okmulgee	15,300	15,100	99
Pittsburg	16,900	16,600	98	
Tillman	4,400	4,300	99	
<b>Station Totals</b>		<b>810,200</b>	<b>801,800</b>	<b>99</b>
<b>Net Weekly Circulation (1988)</b>				<b>559,200</b>
<b>Average Daily Circulation (1988)</b>				<b>320,200</b>

# Oklahoma—Oklahoma City

## KOKH-TV

Ch. 25

**Network Service:** None, independent.

**Licensee:** KOLN Inc., 1228 E. Wilshire Blvd., Oklahoma City, OK 73111.

**Studio:** 1228 E. Wilshire Blvd., Oklahoma City, OK 73111.

**Telephone:** 405-843-2525.

**Technical Facilities:** Channel No. 25 (536-542 MHz). Authorized power: 1410-kw visual, 141-kw aural. Antenna: 1540-ft. above av. terrain, 1619-ft. above ground, 2749-ft. above sea level.

Latitude 35° 32' 58"  
Longitude 97° 29' 18"

**Transmitter:** 1228 E. Wilshire Blvd.

**Satellite Earth Stations:** Pinzone, 5-meter C-band; RCA, 3.7-meter Ku-band; Scientific-Atlanta, 7-meter C-band; Pinzone, Scientific-Atlanta receivers.

**Ownership:** Busse Bcstg. Corp., 100%. See Group Ownership of Television Stations.

**Began Operation:** February 2, 1959 as a non-commercial, educational station. Sale to John Blair & Co. approved by FCC June 6, 1979 (*Television Digest*, Vol. 19:25). Resumed operation as commercial station Oct. 1, 1979. FCC approved sale by Blair to Gillett Bcstg. Dec. 30, 1986. Assignment to present owner granted July 31, 1987.

**Represented (sales):** MMT Sales Inc.

**Represented (legal):** Pepper & Corazzini.

### Personnel:

JAMES HARMEYER, president & general manager.  
CRAIG BACHMAN, general sales manager.  
GARY W. ROBBINS, controller.  
PATRICIA WALLACE, director, program services.  
D. K. HART, chief engineer.

**Rates:** Not available.

**City of License:** Oklahoma City. **AOI:** Oklahoma City. **Rank:** 37.

Total Households: © MSI Consumer Market Data as of 1/1/88. TV Homes, TV% and Circulation © 1988 Arbitron. County coverage based on Arbitron study.

Net Weekly Circulation	State County	Total Households	TV Households	Households %
<b>50% &amp; Over</b>				
	<b>OKLAHOMA</b>			
	Beckham	9,500	9,300	98
	Caddo	12,800	12,600	98
	Canadian	26,300	26,100	99
	Cleveland	60,500	59,800	99
	Dewey	2,200	2,200	100
	Grady	17,000	16,800	99
	Grant	2,600	2,600	100
	Harmon	1,700	1,700	100
	Kingfisher	5,800	5,800	100
	Logan	11,400	11,300	99
	McClain	9,200	9,100	99
	Murray	5,100	5,100	100
	Noble	4,900	4,900	100
	Okfuskee	4,600	4,500	98
	Oklahoma	256,100	254,200	99
	Pottawatomie	24,400	24,100	99



Net Weekly Circulation	State County	Total Households	TV Households	Households %
<b>Between 25-49%</b>				
	<b>OKLAHOMA</b>			
	Alfalfa	2,600	2,600	100
	Blaine	5,300	5,200	98
	Carter	18,200	18,000	99
	Custer	12,700	12,500	98
	Garfield	25,900	25,700	99
	Garvin	11,700	11,600	99
	Hughes	5,900	5,800	98
	Kay	20,900	20,700	99
	Lincoln	12,500	12,400	99
	Major	3,400	3,300	97
	Payne	25,200	24,900	99
	Pontotoc	13,500	13,400	99
	Seminole	11,000	10,900	99
	Stephens	17,600	17,400	99
	Washita	5,700	5,600	98
<b>Between 5-24%</b>				
	<b>OKLAHOMA</b>			
	Comanche	38,500	38,200	99
	Creek	27,100	26,700	99
	Greer	3,100	3,000	97
	Kiowa	5,400	5,300	98
	Roger Mills	2,200	2,200	98
	Tillman	4,400	4,300	99
	Woods	4,100	4,000	98
	<b>TEXAS</b>			
	Lipscomb	1,400	1,400	100
<b>Station Totals</b>		<b>732,400</b>	<b>725,200</b>	<b>99</b>
<b>Net Weekly Circulation (1988)</b>			<b>327,300</b>	
<b>Average Daily Circulation (1988)</b>			<b>126,900</b>	

# Oklahoma—Oklahoma City

## KTBO-TV

Ch. 14

**Network Service:** Trinity Bcstg. Network.

**Licensee:** Trinity Broadcasting of Oklahoma City, 3705 N.W. 63rd, Oklahoma City, OK 73116.

**Studio:** 3705 N.W. 63rd, Oklahoma City, OK 73116.

**Telephone:** 405-848-1414.

**Technical Facilities:** Channel No. 14 (470-476 MHz). Authorized power: 575-kw max. visual, 372-kw horizontal aural. Antenna: 1130-ft. above av. terrain, 1185-ft. above ground, 2355-ft. above sea level.

Latitude	35°	34'	30"
Longitude	97°	29'	04"

Holds CP for change to 1216-kw max. visual, 243-kw max. aural, 1137-ft. above av. terrain. BPCT-860721KF.

**Transmitter:** 1300 N.E. 108th St., Oklahoma City.

**Satellite Earth Station:** Scientific-Atlanta, 7-meter.

**News Service:** UPI.

**Ownership:** Trinity Broadcasting Network Inc. See Group Ownership of Television Stations.

**Began Operation:** March 6, 1981.

**Represented (legal):** May & Dunne.

**Represented (engineering):** Smith & Powstenko.

**Personnel:**

AL BROWN, general manager.  
JOHN GORDON, chief engineer.



KTBO-TV BPCT-860721KF Granted 8/7/86

© American Map Corp., No. 14244-

**Highest 30 Sec. Rate:** \$50.

**Arbitron Data:** Not available.

**City of License:** Oklahoma City. **ADI:** Oklahoma City. **Rank:** 37.

# Oklahoma—Oklahoma City

**KTVY**

Ch. 4

**Network Service:** NBC.

**Licensee:** Knight-Ridder Bcstg. Inc., Box 14068, Oklahoma City, OK 73113.

**Studio:** 500 E. Britton Rd., Oklahoma City, OK 73114.

**Mailing Address:** Box 14068, Oklahoma City, OK 73113.

**Telephone:** 405-478-1212. **TWX:** 910-830-6866.

**Technical Facilities:** Channel No. 4 (66-72 MHz). Authorized power: 97.7-kw visual, 19.5-kw aural. Antenna: 1540-ft. above av. terrain, 1602-ft. above ground, 2749-ft. above sea level.

Latitude 35° 34' 07"  
Longitude 97° 29' 20"

**Transmitter:** 1401 E. Britton Rd.

**Multichannel TV Sound:** Stereo only.

**Satellite Earth Stations:** Transmit/receive 2.7-meter Ku-band; Harris, 3.7-meter Ku-band; Harris, 6.2-meter C-band; Harris, 8.1-meter Ku-band; RCA Americom Ku-band; Harris, M/A-Corn receivers.

**News Services:** AP, NBC, UPI.

**Ownership:** Knight-Ridder Broadcasting Inc., 100%. See Group Ownership of Television Stations.

**Began Operation:** June 6, 1949. Sale to present owner approved by FCC Jan. 13, 1986. Previous sale to Evening News Assn. by Gaylord Bcstg. Co. approved by FCC Oct. 29, 1975 (Television Digest, Vol. 15:29).

**Represented (sales):** Harrington, Righter & Parsons Inc.

**Represented (legal):** Wilmer, Cutler & Pickering.

**Represented (engineering):** A. D. Ring & Associates, P.C.

**Personnel:**

- ROBERT F. FINK, president & general manager.
- PAUL WISE, general sales manager.
- LESLIE ANDERSON SPELLER, national sales manager.
- RICK GROSSMAN, marketing manager.
- BOB ABLAH, chief engineer.
- HAROLD PATTERSON, national sales manager.
- STU KELLOGG, news director.
- MIKE SUECK, business manager.

**Highest 30 Sec. Rate:** \$3000.

**NETWORK BASE HOURLY RATE:** \$2075.

**City of License:** Oklahoma City. **ADI:** Oklahoma City. **Rank:** 37.

Total Households: © MSI Consumer Market Data as of 1/1/88. TV Homes, TV% and Circulation © 1988 Arbitron. County coverage based on Arbitron study.

Net Weekly Circulation	State County	Total Households	TV Households	Households %
<b>50% &amp; Over</b>	<b>OKLAHOMA</b>			
	Alfalfa	2,600	2,600	100
	Beckham	9,500	9,300	98
	Blaine	5,300	5,200	98
	Caddo	12,800	12,600	98
	Canadian	26,300	26,100	99
	Cleveland	60,500	59,800	99
	Custer	12,700	12,500	98
	Dewey	2,200	2,200	100
	Garfield	25,900	25,700	99
	Garvin	11,700	11,600	99
	Grady	17,000	16,800	99
	Grant	2,600	2,600	100
	Greer	3,100	3,000	97
	Harmon	1,700	1,700	100
	Harper	1,800	1,800	100
	Hughes	5,900	5,800	98
	Jackson	11,100	11,000	99



KTVY BMPCT-5994 Granted 8/13/64

© American Map Corp., 14244

Net Weekly Circulation	State County	Total Households	TV Households	Households %
<b>50% &amp; Over</b>	<b>OKLAHOMA</b>			
	Kay	20,900	20,700	99
	Kingfisher	5,800	5,800	100
	Kiowa	5,400	5,300	98
	Lincoln	12,500	12,400	99
	Logan	11,400	11,300	99
	Mc Clain	9,200	9,100	99
	Major	3,400	3,300	97
	Murray	5,100	5,100	100
	Noble	4,900	4,900	100
	Okfuskee	4,600	4,500	98
	Oklahoma	256,100	254,200	99
	Payne	25,200	24,900	99
	Pontotoc	13,500	13,400	99
	Pottawatomie	24,400	24,100	99
	Roger Mills	2,200	2,200	98
	Seminole	11,000	10,900	99
	Tillman	4,400	4,300	99
	Washita	5,700	5,600	98
Woods	4,100	4,000	98	
Woodward	8,400	8,200	98	
<b>Between 25-49%</b>	<b>OKLAHOMA</b>			
	Carter	18,200	18,000	99
	Comanche	38,500	38,200	99
	Cotton	3,000	3,000	100
	Ellis	2,200	2,100	95
	Pittsburg	16,900	16,600	98
Stephens	17,600	17,400	99	
<b>Between 5-24%</b>	<b>OKLAHOMA</b>			
	Atoka	4,900	4,800	98
	Coal	2,200	2,200	100
	Creek	27,100	26,700	99
	Jefferson	3,500	3,500	100
	Johnston	4,100	4,000	98
	Pawnee	7,000	6,900	99
<b>Station Totals</b>		<b>796,100</b>	<b>787,900</b>	<b>99</b>
<b>Net Weekly Circulation (1988)</b>			<b>620,300</b>	
<b>Average Daily Circulation (1988)</b>			<b>381,400</b>	

# Oklahoma—Oklahoma City

**KWTV**

Ch. 9

**Network Service:** CBS.

**Licensee:** Griffin Television Inc., Box 14159, Oklahoma City, OK 73113.

**Studio:** 7401 N. Kelley Blvd., Oklahoma City, OK 73113.

**Telephone:** 405-843-6641. **TWX:** 910-830-6852. **Telex:** 405-840-4368.

**Technical Facilities:** Channel No. 9 (186-192 MHz). Authorized power: 316-kw visual, 31.6-kw aural. Antenna: 1525-ft. above av. terrain, 1537-ft. above ground, 2690-ft. above sea level.

Latitude 35° 32' 58"  
Longitude 97° 29' 50"

**Transmitter:** 7401 N. Kelley Blvd.

**Multichannel TV Sound:** Stereo and separate audio program.

**Satellite Earth Stations:** Transmit/receive Scientific-Atlanta & Harris, 7-meter, 4.6-meter, 3.5-meter & 3-meter; Harris, M/A-Corn receivers.

**News Services:** AP, UPI, CBS, Conus.

**Ownership:** Griffin Television Inc., 100%. See Group Ownership of Television Stations.

**Began Operation:** December 20, 1953.

**Represented (sales):** TeleRep Inc.

**Represented (legal):** Fletcher, Heald & Hildreth.

**Represented (engineering):** Cohen, Dippell & Everist, P.C.

**Personnel:**

DUANE HARM, president & chief executive officer, Griffin Companies.  
JERRY DALRYMPLE, vice president, operations.  
A. R. SANDUBRAE, station manager & program director.  
FRANCIS H. CONWAY, general sales manager.  
ROB KRIER, national sales manager.  
RUSS ELKIN, chief engineer.  
PAUL STUEBER, news director.  
RICHARD DUTTON, operations manager.  
RICK BUCHANAN, promotion & marketing director.  
BETTYE FERGESON, business manager.

**Highest 30 Sec. Rate:** \$2000.

**NETWORK BASE HOURLY RATE:** \$1870.

**City of License:** Oklahoma City. **AOI:** Oklahoma City. **Rank:** 37.

Total Households: © MSI Consumer Market Data as of 1/1/88. TV Homes, TV% and Circulation © 1988 Arbitron. County coverage based on Arbitron study.

Net Weekly Circulation	State County	Total Households	TV Households	Households %
<b>OKLAHOMA</b>				
<b>50% &amp; Over</b>	Alfalfa	2,600	2,600	100
	Beckham	9,500	9,300	98
	Blaine	5,300	5,200	98
	Caddo	12,800	12,600	98
	Canadian	26,300	26,100	99
	Carter	18,200	18,000	99
	Cleveland	60,500	59,800	99
	Custer	12,700	12,500	98
	Dewey	2,200	2,200	100
	Garfield	25,900	25,700	99
	Garvin	11,700	11,600	99
	Grady	17,000	16,800	99
	Grant	2,600	2,600	100
	Greer	3,100	3,000	97
	Harmon	1,700	1,700	100
	Harper	1,800	1,800	100
	Hughes	5,900	5,800	98
	Jackson	11,100	11,000	99
	Kay	20,900	20,700	99
	Kingfisher	5,800	5,800	100



KWTV BPCT-860520KJ Granted 7/29/86

© American Map Corp., No. 14244

Net Weekly Circulation	State County	Total Households	TV Households	Households %
<b>50% &amp; Over</b>				
	Kiowa	5,400	5,300	98
	Lincoln	12,500	12,400	99
	Logan	11,400	11,300	99
	Mc Clain	9,200	9,100	99
	Major	3,400	3,300	97
	Murray	5,100	5,100	100
	Noble	4,900	4,900	100
	Okfuskee	4,600	4,500	98
	Oklahoma	256,100	254,200	99
	Payne	25,200	24,900	99
	Pontotoc	13,500	13,400	99
	Pottawatomie	24,400	24,100	99
	Roger Mills	2,200	2,200	98
	Seminole	11,000	10,900	99
	Stephens	17,600	17,400	99
	Washita	5,700	5,600	98
	Woods	4,100	4,000	98
	Woodward	8,400	8,200	98
<b>Between 25-49%</b>				
	Comanche	38,500	38,200	99
	Cotton	3,000	3,000	100
	Ellis	2,200	2,100	95
	Tillman	4,400	4,300	99
<b>Between 5-24%</b>				
	Creek	27,100	26,700	99
	Jefferson	3,500	3,500	100
	Marshall	5,100	5,000	98
	Okmulgee	15,300	15,100	99
	Pawnee	7,000	6,900	99
	Pittsburg	16,900	16,600	98
<b>Station Totals</b>		<b>805,300</b>	<b>797,000</b>	<b>99</b>
<b>Net Weekly Circulation (1988)</b>			<b>622,900</b>	
<b>Average Daily Circulation (1988)</b>			<b>393,000</b>	

# Oklahoma—Sayre

## KVIJ-TV

Ch. 8

(Satellite of KVII-TV, Amarillo, TX)

Network Service: ABC.

Licensee: Marsh Media Inc., One Broadcast Center, Amarillo, TX 79101-4328.

Studio: See KVII-TV, Amarillo.

Telephones: 405-928-3233; 806-373-1787.

Technical Facilities: Channel No. 8 (180-186 MHz). Authorized power: 131.5-kw visual, 26.3-kw aural. Antenna: 580-ft. above av. terrain, 629-ft. above ground, 2749-ft. above sea level.

Latitude	35°	25'	25"
Longitude	99°	50'	30"

Transmitter: NW corner of junction of Hwys. 6 & 152.

Multichannel TV Sound: Stereo only.

Ownership: Marsh Media Inc., 100%. See Group Ownership of Television Stations.

Began Operation: August 7, 1961. Left air Aug. 11, 1965. Sale to Bass Bcstg. by Lonnie J. and Alice H. Preston approved Nov. 17, 1965 by FCC (*Television Digest*, Vol. 5:33). Resumed operation May 17, 1966. Sale to present owner by Bass Bcstg. approved by FCC Dec. 19, 1975.

Represented (sales): Katz Television.

Represented (legal): Wiley, Rein & Fielding.

Represented (engineering): Smith & Powstenko.

**Personnel:**

GLEN NEAL, resident engineering supervisor.



KVIJ-TV BPCT-861007KI Granted 12/11/86

© American Map Corp., No. 14244

Rates: See KVII-TV, Amarillo, TX.

Arbitron Data: Figures included with KVII-TV, Amarillo, TX

City of License: Sayre. ADI: Amarillo. Rank: 117.

# Oklahoma—Tulsa

## KGCT-TV

Ch. 41

**Network Service:** None, independent.

**Licensee:** Tulsa TV 41, 5807 S. Garnett Rd., Suite E, Tulsa, OK 74146.

**Studio:** 5807 S. Garnett Rd., Suite E, Tulsa, OK 74146.

**Telephone:** 918-252-9589.

**Technical Facilities:** Channel No. 41 (632-638 MHz). Authorized power: 1350-kw max. & 295-kw horizontal visual, 58.9-kw max. aural. Antenna: 1510-ft. above av. terrain, 1368-ft. above ground, 2168-ft. above sea level.

Latitude 36° 02' 28"  
Longitude 95° 39' 24"

**Transmitter:** 2.67-mi. NE of State Rte. 51, on 101st St., near Oneta.

**Satellite Earth Stations:** Astron, 3-meter; Harris, 5-meter; Microdyne, 5-meter; Automation Techniques, Gardiner receivers.

**News Services:** INN, CBS.

**Ownership:** Joint venture of Green County Associates Ltd. & Satellite Television Systems, Ltd. Partnership. GC ownership: Ray L. Beindorf, 85%; Armstrong Investment Co., 7.5%; Western Area Bureau, 7.5%. STS ownership: Tempo Enterprises Inc. Edward L. Taylor, 48.59%; Norman Tregenza, 6.43%; SSS Employee Stock Ownership Plan, 5.3%; Fred Blencowe, 4.1%; George Paidas, 2.05%; Suzanne Taylor, 1.83%; Thomas S. Paduck, 1.46%; Neale F. Hooley, 1.22%; Selman Kremer, 1%; Albert Merson, 0.83%.

**Began Operation:** March 18, 1981.

**Represented (legal):** Ward & Mendelsohn, P.C.

### Personnel:

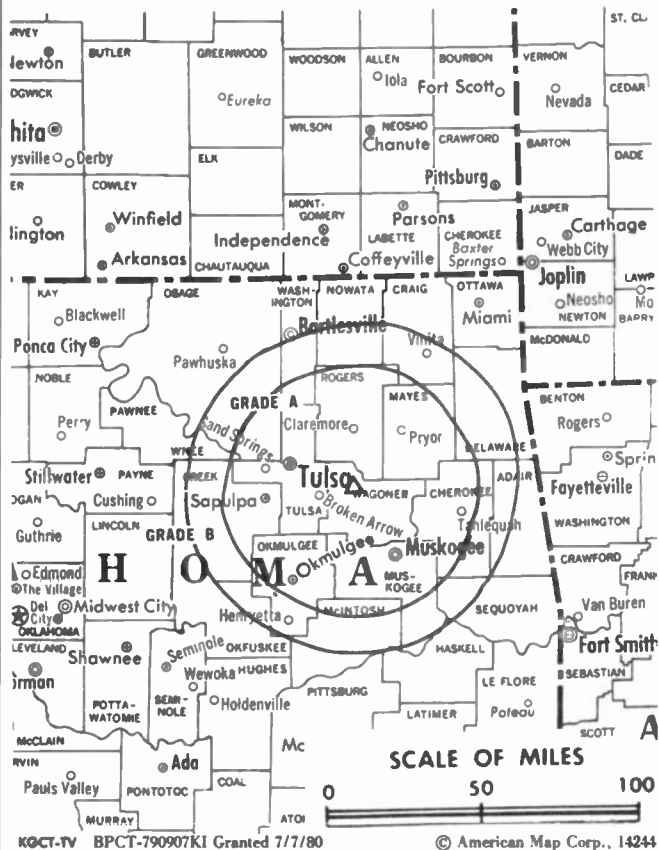
WILLIAM (DAN) HARLEY, general manager.  
MARTY MARTIN, chief engineer & station manager.  
KAY BACCUS, traffic.  
PEGGY MARSH, administrative assistant to general manager.

**Highest 30 Sec. Rate:** \$41.

**City of License:** Tulsa. AOI: Tulsa. Rank: 54.

Total Households: © MSI Consumer Market Data as of 1/1/88. TV Homes, TV% and Circulation © 1988 Arbitron. County coverage based on Arbitron study.

Net Weekly Circulation	State County	Total Households	TV Households	%
Between 25-49%	OKLAHOMA Mayes	13,500	13,300	99
	Wagoner	18,900	18,700	99



Net Weekly Circulation	State County	Total Households	TV Households	%
Between 5-24%	OKLAHOMA Cherokee	12,500	12,300	98
	Craig	5,700	5,600	98
	Creek	27,100	26,700	99
	Muskogee	27,400	27,000	99
	Okmulgee	15,300	15,100	99
	Osage	16,500	16,400	99
	Pawnee	7,000	6,900	99
	Rogers	20,600	20,400	99
	Tulsa	209,600	208,000	99
	Washington	20,000	19,900	100
<b>Station Totals</b>		<b>394,100</b>	<b>390,300</b>	<b>99</b>
<b>Net Weekly Circulation (1988)</b>			<b>51,200</b>	
<b>Average Daily Circulation (1988)</b>			<b>13,000</b>	

# Oklahoma—Tulsa

**KJRH**

Ch. 2

**Network Service:** NBC.

**Licensee:** Scripps Broadcasting Co., 3701 S. Peoria Ave., Tulsa, OK 74105.

**Studio:** 3701 S. Peoria Ave., Tulsa, OK 74105.

**Mailing Address:** Box 2, Tulsa, OK 74101.

**Telephone:** 918-743-2222. TWX: 910-845-2134.

**Technical Facilities:** Channel No. 2 (54-60 MHz). Authorized power: 100-kw visual, 15-kw aural. Antenna: Circularly polarized, 1828-ft. above av. terrain, 1775-ft. above ground, 2465-ft. above sea level.

Latitude 36° 01' 15"  
Longitude 95° 40' 32"

**Transmitter:** N of Muskogee Toll Rd. & S. 101st St., approx. 1.8-mi. E of Oneta.

**Multichannel TV Sound:** Stereo only.

**Satellite Earth Stations:** Microwave General, 5-meter C-band; 3-meter Ku-band; Scientific-Atlanta receivers.

**News Services:** AP, UPI, CNN, CNN Headline News, Oklahoma News Network, South-west Newswire, NBC, NIWS.

**Ownership:** Scripps Howard Broadcasting Co., 100%. See Group Ownership of Television Stations.

**Began Operation:** December 5, 1954. Sale to present owner by Central Plains Enterprises Inc. approved by FCC Nov. 25, 1970 (Television Digest, Vol. 10:24, 48).

**Represented (sales):** Blair Television.

**Represented (legal):** Baker & Hostetler.

**Personnel:**

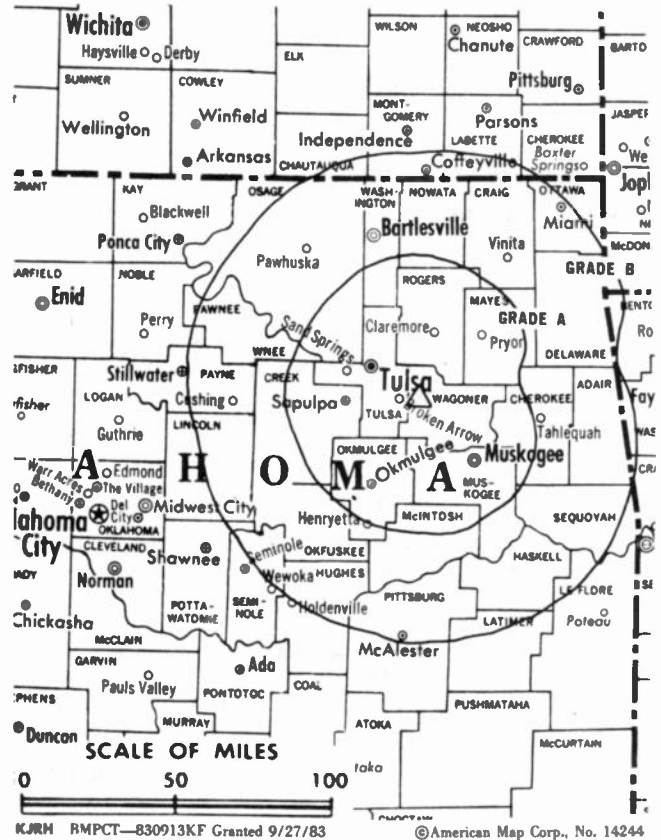
- F. BEN HEVEL, vice president & general manager.
- WILLIAM J. DONAHUE, assistant general manager.
- MICHAEL VRABAC, general sales manager.
- DICK NELSON, production manager.
- JOHN HILL, promotion manager.
- CRAIG ALLISON, local sales manager.
- TOM ALLEN, news director.
- VIC TURNER, director of engineering.

**Rates:** Not available.

**City of License:** Tulsa. ADI: Tulsa. Rank: 54.

Total Households: © MSI Consumer Market Data as of 1/1/88. TV Homes, TV% and Circulation © 1988 Arbitron. County coverage based on Arbitron study.

Net Weekly Circulation	State County	Total Households	TV Households	%
<b>50% &amp; Over</b>	<b>KANSAS</b>			
	Chautauqua	2,300	2,300	100
	Montgomery	16,600	16,300	98
	<b>OKLAHOMA</b>			
	Adair	7,000	6,800	97
	Cherokee	12,500	12,300	98
	Craig	5,700	5,600	98
	Creek	27,100	26,700	99
	Delaware	11,100	10,800	97
	Haskell	4,800	4,700	98
	Latimer	3,700	3,600	97
	Mc Intosh	7,200	7,100	99
	Mayer	13,500	13,300	99
	Muskogee	27,400	27,000	99
	Nowata	4,500	4,500	100



KJRH RMPCT—830913KF Granted 9/27/83 © American Map Corp., No. 14244

Net Weekly Circulation	State County	Total Households	TV Households	%
<b>50% &amp; Over</b>	Okmulgee	15,300	15,100	99
	Osage	16,500	16,400	99
	Pawnee	7,000	6,900	99
	Pittsburg	16,900	16,600	98
	Rogers	20,600	20,400	99
	Tulsa	209,600	208,000	99
	Wagoner	18,900	18,700	99
Washington	20,000	19,900	100	
<b>Between 25-49%</b>	<b>OKLAHOMA</b>			
	Kay	20,900	20,700	99
	Okfuskee	4,600	4,500	98
	Ottawa	13,200	13,100	99
Sequoyah	12,600	12,300	98	
<b>Between 5-24%</b>	<b>ARKANSAS</b>			
	Benton	35,300	34,600	98
	Madison	4,600	4,400	96
	Polk	6,700	6,500	97
	Washington	40,600	39,800	98
<b>KANSAS</b>				
Labette	9,800	9,600	98	
Neosho	7,200	7,100	99	
Wilson	4,800	4,700	98	
<b>MISSOURI</b>				
Mc Donald	6,000	5,900	98	
<b>OKLAHOMA</b>				
Hughes	5,900	5,800	98	
La Flore	17,100	16,800	98	
Payne	25,200	24,900	99	
<b>Station Totals</b>		<b>682,700</b>	<b>673,700</b>	<b>99</b>
<b>Net Weekly Circulation (1988)</b>			<b>451,000</b>	
<b>Average Daily Circulation (1988)</b>			<b>281,600</b>	



# Oklahoma—Tulsa

## KOKI-TV

Ch. 23

Network Service: Fox.

Licensee: Tulsa 23, Limited Partnership, 7422 E. 46th Pl., Tulsa, OK 74153.

Studio: 7422 E. 46th Pl., Tulsa, OK 74153.

Mailing Address: Box 33223, Tulsa, OK 74153.

Telephone: 918-622-2300. TWX: 910-845-3036.

Technical Facilities: Channel No. 23 (524-530 MHz). Authorized power: 3310-kw max. & 1480-kw horizontal visual, 331-kw max. & 148-kw horizontal aural. Antenna: 1310-ft. above av. terrain, 1274-ft. above ground, 1994-ft. above sea level.

Latitude 36° 01' 35.80"  
Longitude 95° 40' 43.70"

Transmitter: SW 1/4 of NE 1/4, Sec. 23, Twp. 18N, Range 15 East, near Coweta.

Satellite Earth Stations: Odorn, 3-meter C-band; RCA, 3-meter Ku-band; Scientific-Atlanta, 5-meter C-band; Automation Techniques, Microdyne, Scientific-Atlanta receivers.

News Service: AP.

Ownership: James U. Lavenstein, gen. partner, 10%; Benjamin F. Boddie, gen. partner, 3.5%; John H. Williams, ltd. partner, 10%; Joanne S. Williams, ltd. partner, 10%; Robert E. Thomas, ltd. partner, 10%; Paribus Co., ltd. partner, 10%; Avitrol Corp., ltd. partner, 10%; Walter H. Helmerich III, ltd. partner, 7.5%; C. W. Flint Jr., ltd. partner, 7.5%; 6 other ltd. partners, none with more than 5.5%.

Began Operation: October 26, 1980.

Represented (sales): Katz Independent TV Sales.

Represented (legal): Wilner & Scheiner.

Represented (engineering): Silliman & Silliman.

### Personnel:

JAMES LAVENSTEIN, general manager.  
MIKE BRAKER, general sales manager.  
DAVID FLING, director of operations.  
EUGENE WILKIN, program & film buyer.  
ROBERT G. HARDIE, chief engineer.  
WES BUTLER, production manager.  
LIBBY PARRISH, traffic manager.  
BEN FRIZZELL, creative services manager.  
DENNIS MOORE, business manager.

Highest One Hour Rate: \$5000.

Highest 30 Sec. Rate: \$350.

City of License: Tulsa. ADI: Tulsa. Rank: 54.

Total Households: © MSI Consumer Market Data as of 1/1/88. TV Homes, TV% and Circulation © 1988 Arbitron. County coverage based on Arbitron study.

Net Weekly Circulation	State County	Total Households	TV Households	%
<b>50% &amp; Over</b>	<b>OKLAHOMA</b>			
	Mc Intosh	7,200	7,100	99
	Mayes	13,500	13,300	99
	Okmulgee	15,300	15,100	99
	Rogers	20,600	20,400	99
	Wagoner	18,900	18,700	99
<b>Between 25-49%</b>	<b>KANSAS</b>			
	Elk	1,600	1,600	100



KOKI-TV BMPCT-800421KE Granted 7/28/80 © American Map Corp., 14244

Net Weekly Circulation	State County	Total Households	TV Households	%
<b>Between 25-49%</b>	<b>OKLAHOMA</b>			
	Adair	7,000	6,800	97
	Cherokee	12,500	12,300	98
	Craig	5,700	5,600	98
	Creek	27,100	26,700	99
	Delaware	11,100	10,800	97
	Latimer	3,700	3,600	97
	Muskogee	27,400	27,000	99
	Nowata	4,500	4,500	100
	Okfuskee	4,600	4,500	98
	Osage	16,500	16,400	99
Ottawa	13,200	13,100	99	
Pawnee	7,000	6,900	99	
Pittsburg	16,900	16,600	98	
Tulsa	209,600	208,000	99	
Washington	20,000	19,900	100	
<b>Between 5-24%</b>	<b>KANSAS</b>			
	Chautauqua	2,300	2,300	100
	Cherokee	9,100	9,000	99
	Labette	9,800	9,600	98
	Montgomery	16,600	16,300	98
<b>OKLAHOMA</b>	Haskell	4,800	4,700	98
	Hughes	5,900	5,800	98
	Kay	20,900	20,700	99
	Le Flore	17,100	16,800	98
	Sequoyah	12,600	12,300	98
<b>Station Totals</b>		<b>563,000</b>	<b>556,400</b>	<b>99</b>
<b>Net Weekly Circulation (1988)</b>				<b>230,000</b>
<b>Average Daily Circulation (1988)</b>				<b>93,300</b>

# Oklahoma—Tulsa

**KOTV**

**Ch. 6**

**Network Service:** CBS.

**Licensee:** KOTV Inc., Box 6, Tulsa, OK 74101.

**Studio:** 302 S. Frankfort St., Box 6, Tulsa, OK 74101.

**Telephone:** 918-582-6666. **Fax:** 918-582-9585.

**Technical Facilities:** Channel No. 6 (82-88 MHz). Authorized power: 100-kw visual, 10-kw aural. Antenna: 1885-ft. above av. terrain, 1839-ft. above ground, 2549-ft. above sea level.

Latitude 36° 01' 15"  
Longitude 95° 40' 32"

**Transmitter:** Approx. 1.8-mi. E of Oneta, N of intersection of Muskogee Toll Rd. & S. 101st St.

**Satellite Earth Station:** Scientific-Atlanta, 7-meter; Scientific-Atlanta receivers.

**News Services:** AP, CBS, UPI, Group W Newsfeed.

**Ownership:** A. H. Belo Corp. See Group Ownership of Television Stations.

**Began Operation:** October 22, 1949. Sale to General Television Co. (Jack D. Wrather and mother, 50%; Maria Helen Alvarez, 50%) approved by FCC July 13, 1952 (Television Digest, Vol. 8:19, 31). Sale to Corinthian Bcstg. approved May 13, 1954 (Vol. 10:20). Merger of Corinthian Bcstg. with Dun & Bradstreet approved by FCC April 14, 1971 (Vol. 11:16, 21). Sale to present owner by Corinthian approved Nov. 22, 1983 (Vol. 23:20).

**Represented (sales):** TeleRep Inc.

**Represented (legal):** Covington & Burling.

**Represented (engineering):** Jules Cohen & Associates, P.C.

**Personnel:**

- WARD HUEY, vice chmn., A.H. Belo Corp. & president, broadcast division.
- LEE SALZBERGER, president & general manager.
- JIM MORONEY III, general sales manager.
- MARY ANN SKINNER, national sales manager.
- NICK NICHOLSON, local sales manager.
- JAN WILSON, program director.
- CYNTHIA GRIFFIN, news director.
- DON STAFFORD, chief engineer.
- STEVE KENNETT, business manager.
- BUD BROWN, creative services director.
- DILENE PRUITT, marketing director.

**Highest 30 Sec. Rate:** \$1800.

**NETWORK BASE HOURLY RATE:** \$1345.

**City of License:** Tulsa. **ADI:** Tulsa. **Rank:** 54.

Total Households: © MSI Consumer Market Data as of 1/1/88. TV Homes, TV% and Circulation © 1988 Arbitron. County coverage based on Arbitron study.

Net Weekly Circulation	State County	Total Households	TV Households	Households %
<b>50% &amp; Over</b>	<b>KANSAS</b>			
	Chautauqua	2,300	2,300	100
	Montgomery	16,600	16,300	98
	<b>OKLAHOMA</b>			
	Adair	7,000	6,800	97
	Cherokee	12,500	12,300	98
	Craig	5,700	5,600	98
	Creek	27,100	26,700	99
	Delaware	11,100	10,800	97
	Haskell	4,800	4,700	98
	Latimer	3,700	3,600	97
	Mc Intosh	7,200	7,100	99



Net Weekly Circulation	State County	Total Households	TV Households	Households %
<b>50% &amp; Over</b>	Mayes	13,500	13,300	99
	Muskogee	27,400	27,000	99
	Nowata	4,500	4,500	100
	Okfuskee	4,600	4,500	98
	Okmulgee	15,300	15,100	99
	Osage	16,500	16,400	99
	Pawnee	7,000	6,900	99
	Pittsburg	16,900	16,600	98
	Rogers	20,600	20,400	99
	Tulsa	209,600	208,000	99
Wagoner	18,900	18,700	99	
Washington	20,000	19,900	100	
<b>Between 25-49%</b>	<b>OKLAHOMA</b>			
	Hughes	5,900	5,800	98
	Kay	20,900	20,700	99
	Ottawa	13,200	13,100	99
	Payne	25,200	24,900	99
Sequoyah	12,600	12,300	98	
<b>Between 5-24%</b>	<b>ARKANSAS</b>			
	Benton	35,300	34,600	98
	Madison	4,600	4,400	96
	Washington	40,600	39,800	98
	<b>KANSAS</b>			
Labette	9,800	9,600	98	
<b>MISSOURI</b>				
Mc Donald	6,000	5,900	98	
<b>OKLAHOMA</b>				
Le Flore	17,100	16,800	98	
Lincoln	12,500	12,400	99	
Seminole	11,000	10,900	99	
<b>Station Totals</b>		<b>687,500</b>	<b>678,700</b>	<b>99</b>
<b>Net Weekly Circulation (1988)</b>			<b>468,600</b>	
<b>Average Daily Circulation (1988)</b>			<b>274,500</b>	

# Oklahoma—Tulsa

## KTUL-TV

Ch. 8

**Network Service:** ABC.

**Licensee:** KTUL Television Inc., Box 8, Tulsa, OK 74101.

**Studio:** Lookout Mountain, Tulsa, OK 74107.

**Mailing Address:** Box 8, Tulsa, OK 74101.

**Telephone:** 918-446-3351. **TWX:** 910-845-2181.

**Technical Facilities:** Channel No. 8 (180-186 MHz). Authorized power: 316-kw visual, 31.6-kw aural. Antenna: 1880-ft. above av. terrain, 1909-ft. above ground, 2549-ft. above sea level.

Latitude 35° 58' 08"  
Longitude 95° 36' 55"

**Transmitter:** 13455 S. 321st St. E, 2.3-mi. NE of Coweta, OK.

**Satellite Earth Station:** Andrew, 7.3-meter; Avantek receivers.

**News Services:** UPI, NIWS, Conus, Washington News Bureau.

**Ownership:** Allbritton Communications Company, 100%. See Group Ownership of Television Stations.

**Began Operation:** September 18, 1954. Sale to present owner by Leake TV Inc. approved by FCC Feb. 14, 1983 (Television Digest, Vol. 22:45).

**Represented (sales):** Petry Television Inc.

**Represented (legal):** Hogan & Hartson.

**Represented (engineering):** Cohen, Dippell & Everist, P.C.

### Personnel:

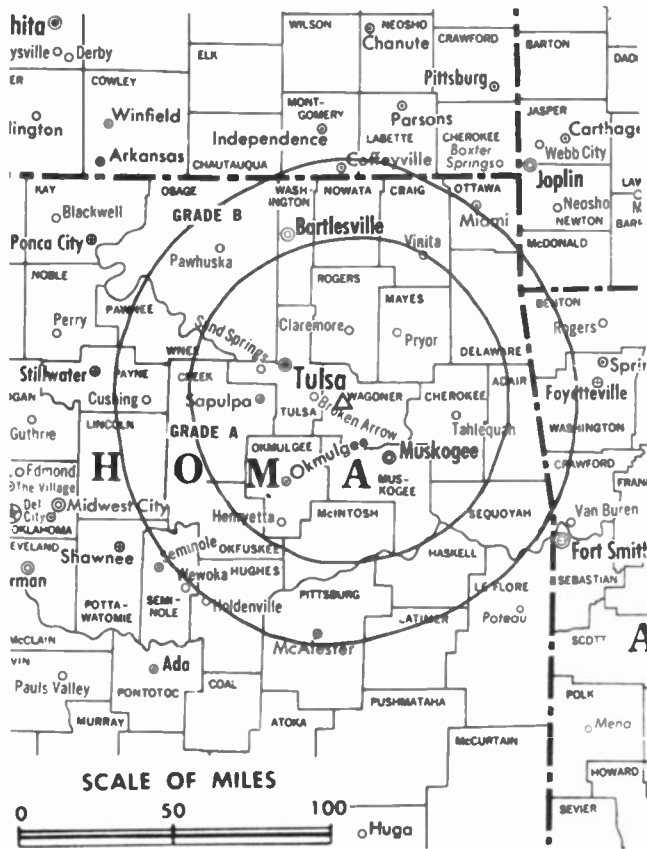
ALAN S. FEUER, president & general manager.  
RANDY PRATT, vice president & general sales manager.  
JENNIFER PENDERGRAFT, director of business affairs.  
CHARLIE RAY, promotion manager.  
ROMAN HLOHOWSKYJ, chief engineer.  
BILL PAYER, news director.  
DICK VAN DERA, production manager.  
TERRY WILSON, programming director.  
CAROL RITTER, community affairs director.  
ELSPETH BLOODGOOD, marketing director.  
BYRAN HEALY, research.

**Highest 30 Sec. Rate:** \$5000.

**NETWORK BASE HOURLY RATE:** \$1300.

**City of License:** Tulsa. **ADI:** Tulsa. **Rank:** 54.

Total Households: © MSI Consumer Market Data as of 1/1/88. TV Homes, TV% and Circulation © 1988 Arbitron. County coverage based on Arbitron study.



KTUL-TV BPCT-2941 Granted 2/19/64

© American Map Corp., 14244

Net Weekly Circulation	State County	Total Households	TV Households	%
<b>50% &amp; Over</b>	Rogers	20,600	20,400	99
	Sequoyah	12,600	12,300	98
	Tulsa	209,600	208,000	99
	Wagoner	18,900	18,700	99
	Washington	20,000	19,900	100
<b>Between 25-49%</b>	<b>ARKANSAS</b>			
	Benton	35,300	34,600	98
	Sebastian	39,600	39,200	99
	<b>KANSAS</b>			
	Elk	1,600	1,600	100
Wilson	4,800	4,700	98	
<b>Between 5-24%</b>	<b>OKLAHOMA</b>			
	Le Flore	17,100	16,800	98
	Seminole	11,000	10,900	99
	<b>ARKANSAS</b>			
	Crawford	15,000	14,700	98
Franklin	6,000	5,900	98	
Polk	6,700	6,500	97	
Scott	4,000	3,900	98	
<b>KANSAS</b>				
Cherokee	9,100	9,000	99	
Labette	9,800	9,600	98	
<b>MISSOURI</b>				
Mc Donald	6,000	5,900	98	
Newton	16,300	16,100	99	
<b>OKLAHOMA</b>				
Atoka	4,900	4,800	98	
Coal	2,200	2,200	100	
Kay	20,900	20,700	99	
Lincoln	12,500	12,400	99	
Mc Curtain	13,200	12,900	98	
Payne	25,200	24,900	99	
Pushmataha	5,300	5,100	97	
<b>Station Totals</b>		<b>811,600</b>	<b>800,900</b>	<b>99</b>
<b>Net Weekly Circulation (1988)</b>			<b>514,300</b>	
<b>Average Daily Circulation (1988)</b>			<b>313,400</b>	

# Oklahoma—Tulsa

**KWHB**

**Ch. 47**

**Network Service:** None, independent.

**Licensee:** Le Sea Inc., Box 12, South Bend, IN 46624.

**Studio:** 11414 East 58th Street, Tulsa, OK 74146.

**Mailing Address:** Box 470047, Tulsa, OK 74147.

**Telephone:** 918-250-9402. **Fax:** 918-254-5614.

**Technical Facilities:** Channel No. 47 (668-674 MHz). Authorized power: 1660-kw visual, 166-kw aural. Antenna: 1510-ft. above av. terrain, 1425-ft. above ground, 1839-ft. above sea level.

Latitude 36° 01' 15"  
Longitude 95° 40' 32"

**Transmitter:** Oneta, OK.

**Satellite Earth Stations:** Cyclesat, 3.6-meter Ku-band; Paraclipse, 4.8-meter; RCA Americom, 3.6-meter Ku-band; United Satellite Systems, 4.2-meter C-band; M/A-Com receivers.

**Ownership:** Le Sea Broadcasting Co., 100%. See Group Ownership of Television Stations.

**Began Operation:** July 20, 1985. Sale to present owner by Kern family approved by FCC May 14, 1986.

**Represented (legal):** Pepper & Corazzini.

**Represented (engineering):** E. Harold Munn Jr. & Associates Inc.

**Personnel:**

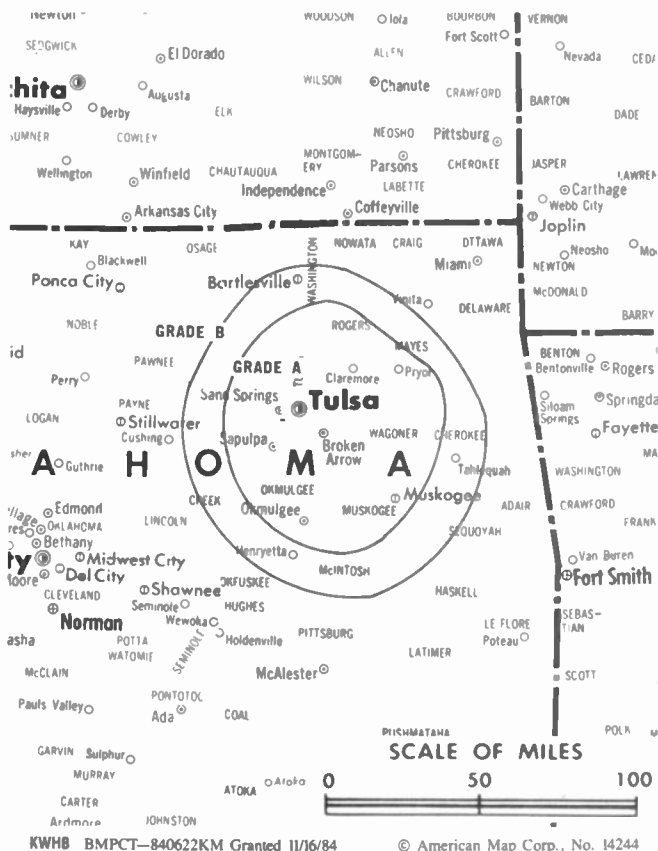
- STEVE MORGAN, operations manager.
- DARRYL FERGUSON, chief engineer.
- JIM SHAFFER, general sales manager & program director.
- GARY MURPHY, local sales manager.

**Highest One Hour Rate:** \$600.

**Highest 30 Sec. Rate:** \$50.

**City of License:** Tulsa. **ADI:** Tulsa. **Rank:** 54.

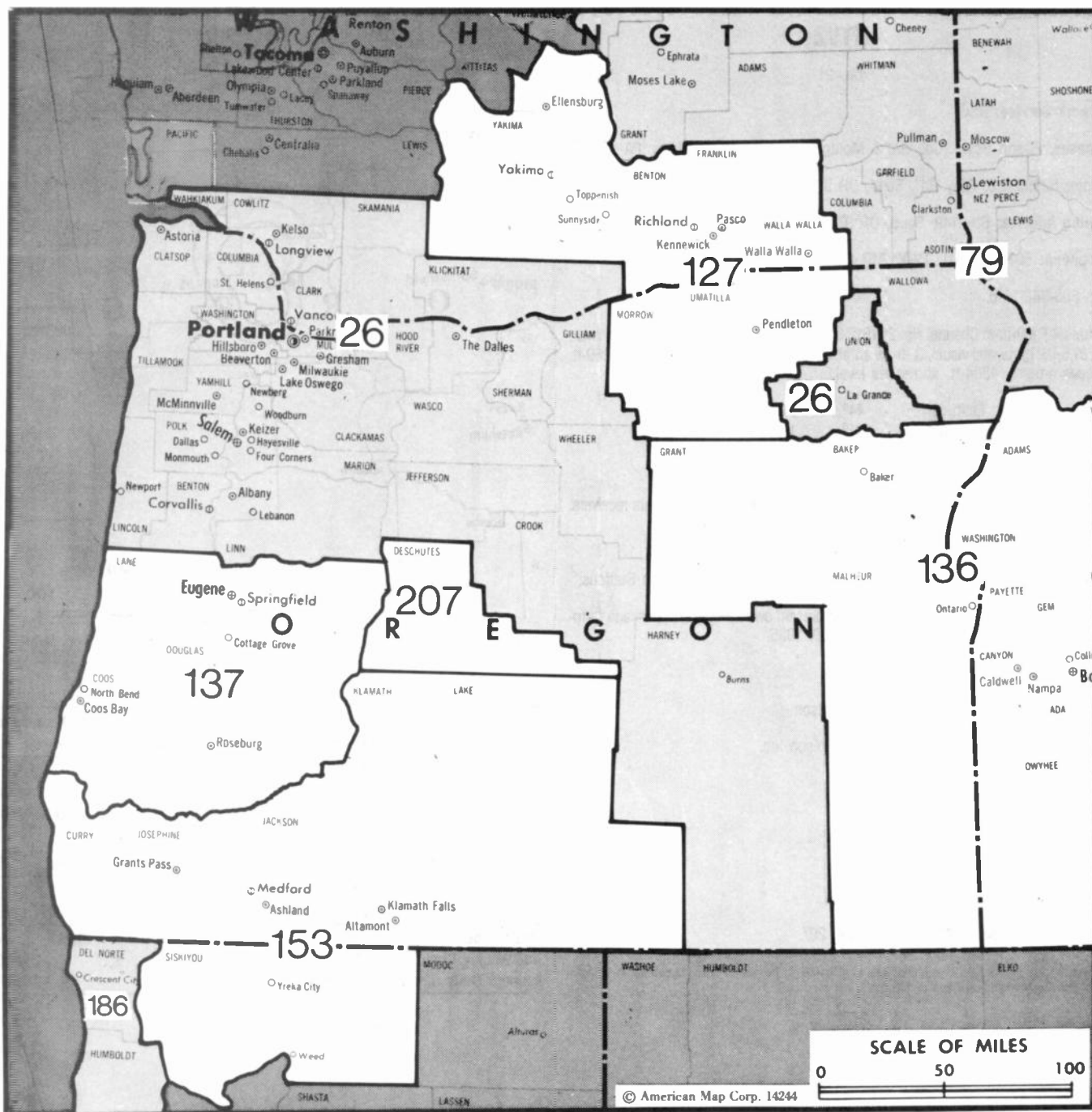
Total Households: © MSI Consumer Market Data as of 1/1/88. TV Homes, TV% and Circulation © 1988 Arbitron. County coverage based on Arbitron study.



KWHB BNPCT-840622KM Granted 11/16/84

© American Map Corp., No. 14244

Net Weekly Circulation	State County	Total Households	TV Households	%
<b>OKLAHOMA</b>				
<b>Between 5-24%</b>	Craig	5,700	5,600	98
	Creek	27,100	26,700	99
	Okfuskee	4,600	4,500	98
	Okmulgee	15,300	15,100	99
	Rogers	20,600	20,400	99
	Tulsa	209,600	208,000	99
	Wagoner	18,900	18,700	99
	Washington	20,000	19,900	100
<b>Station Totals</b>		<b>321,800</b>	<b>318,900</b>	<b>99</b>
<b>Net Weekly Circulation (1988)</b>			<b>25,300</b>	
<b>Average Daily Circulation (1988)</b>			<b>9,100</b>	



Market	Arbitron ADI TV Households	Rank	Market Area Commercial TV Stations
Portland, OR	795,100	26	KATU (2), KBSP-TV (22), KGW-TV (8), KOIN-TV (6), KPDX (49), KPTV (12)
Spokane, WA	320,100	79	KAYU-TV (28), KCWT (27), KHQ-TV (6), KREM-TV (2), KSKN (22), KXLY-TV (4)
Yakima, WA	163,300	127	KAPP (35), KEPR-TV (19), KIMA-TV (29), KLEW-TV (3), KNDO (23), KNDU (25), KVEW (42)
Boise, ID	156,100	136	KBCI-TV (2), KIVI (6), KTRV (12), KTVB (7)
Eugene, OR	155,900	137	KCBY-TV (11), KEZI (9), KMTR-TV (16), KPIC (4), KVAL-TV (13)
Medford, OR	125,500	153	KDRV (12), KOBI (5), KOTI (2), KTVL (10)
Eureka, CA	51,400	186	KIEM-TV (3), KREQ (23), KVIQ-TV (6)
Bend, OR	25,200	207	KTVZ (21)

**State Cross Reference List**  
Communities That Receive Programs of Stations That are Located Elsewhere

<b>KHSP, Portland</b>	See Salem, OR
<b>KPDX, Portland</b>	See Vancouver, WA

**Oregon Station Totals as of October 1, 1988**

	VHF	UHF	TOTAL
Commercial Television Stations	12	3	15
Educational Television Stations	5	0	5
	17	3	20

# Oregon—Bend

**KTVZ**

Ch. 21

**Network Service:** NBC.

**Licensee:** Resort Bcstg. Co., 3rd & Montgomery Sts., North Wales, PA 19454.

**Studio:** 62990 O.B. Riley Rd., Bend, OR 97701.

**Mailing Address:** Box 149, Bend, OR 97709.

**Telephone:** 503-389-6511. **TWX:** 910-459-6838.

**Fax:** 503-382-1616.

**Technical Facilities:** Channel No. 21 (512-518 MHz). Authorized power: 77.9-kw max. & 31.6-kw horizontal visual, 3.16-kw aural. Antenna: 640-ft. above av. terrain, 169-ft. above ground, 4384-ft. above sea level.

Latitude 44° 04' 40"  
Longitude 121° 19' 49"

**Transmitter:** Atop Awbrey Butte, 1-mi. NW of Bend.

**Satellite Earth Stations:** Scientific-Atlanta, 5-meter; Harris, Scientific-Atlanta receivers.

**News Services:** AP, NBC.

**Ownership:** Stainless Inc., 100%. See Group Ownership of Television Stations.

**Began Operation:** November 6, 1977. Sale to present owners by Sierra Cascade Communications Inc. approved by FCC Oct. 30, 1986.

**Represented (sales):** Katz Television.

**Represented (legal):** Dow, Lohnes & Albertson.

**Represented (engineering):** Hammett & Edison Inc.

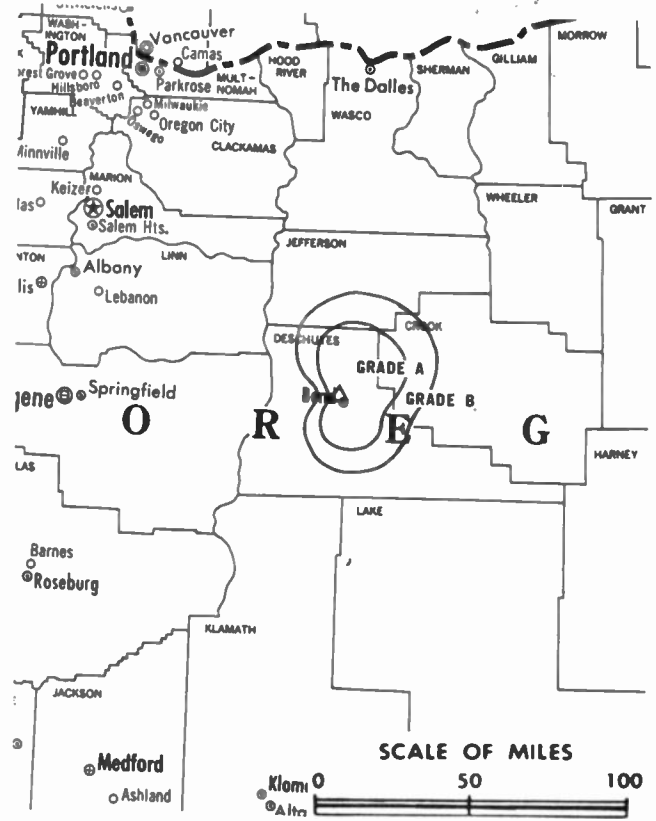
**Personnel:**

JOHN LARKIN, general manager.  
DUNCAN LAING, sales manager.  
NATALIE FORWOOD, program director.  
ERNIE PENDERGRAFT, chief engineer.

**Highest 30 Sec. Rate:** \$150.

**City of License:** Bend. **AOI:** Bend. **Rank:** 207.

Total Households: © MSI Consumer Market Data as of 1/1/88. TV Homes, TV% and Circulation © 1988 Arbitron. County coverage based on Arbitron study.



KTVZ BPCT-4971 Granted 4/22/77

© American Map Corp., 14244

Net Weekly Circulation	State County	Total Households	TV Households	%
<b>50% &amp; Over</b>	<b>OREGON</b> Crook	5,200	4,900	94
	Deschutes	26,500	25,000	94
<b>Between 25-49%</b>	<b>OREGON</b> Jefferson	4,600	4,400	96
	<b>OREGON</b> Harney	2,900	2,700	93
<b>Station Totals</b>		<b>39,200</b>	<b>37,000</b>	<b>94</b>
<b>Net Weekly Circulation (1988)</b>			<b>26,000</b>	
<b>Average Daily Circulation (1988)</b>			<b>15,300</b>	

# Oregon—Coos Bay-North Bend

## KCBY-TV

Ch. 11

(Satellite of KVAL-TV, Eugene, OR)

**Network Service:** CBS.

**Licensee:** Eugene Television Inc., Box 1156, Coos Bay, OR 97420.

**Studio:** 611 Coal Bank Slough Rd., Coos Bay, OR 97420.

**Telephone:** 503-269-1111.

**Technical Facilities:** Channel No. 11 (198-204 MHz). Authorized power: 11.5-kw visual, 1.15-kw aural. Antenna: 680-ft. above av. terrain, 200-ft. above ground, 1115-ft. above sea level.

Latitude	43°	23'	26.00"
Longitude	124°	07'	46.30"

**Transmitter:** 5-mi. ENE of city center.

**Satellite Earth Stations:** Tractor, 3-meter M/A-Com receivers.

**News Service:** AP.

**Ownership:** Northwest Television Inc. See Group Ownership of Television Stations.

**Began Operation:** October 1, 1960.

**Represented (sales):** Katz Television; Art Moore Inc.

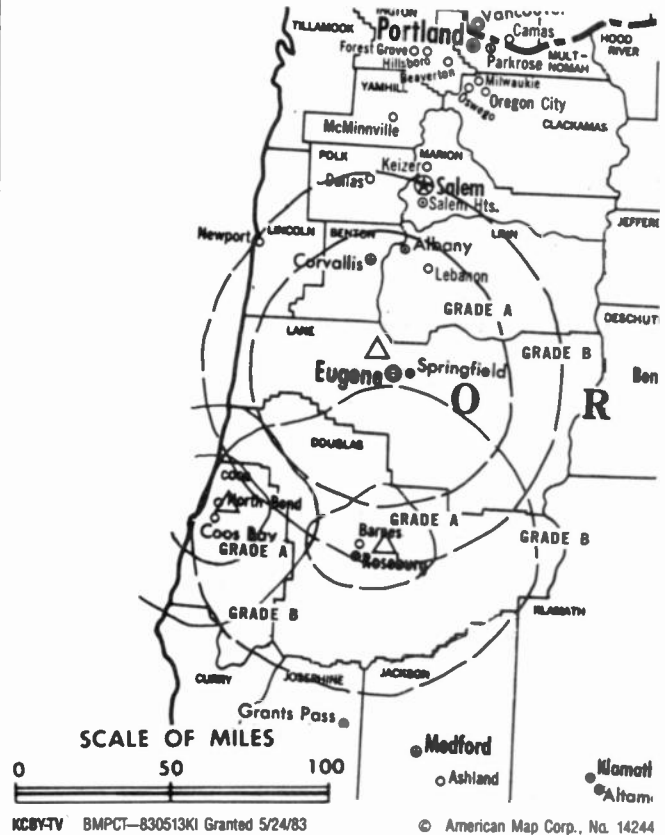
**Represented (legal):** Dow, Lohnes & Albertson.

**Represented (engineering):** McClanathan & Associates.

**Personnel:**

JAMES W. PUTNEY, vice president & general manager.  
 BRUCE BENNETT, station manager.  
 TIM HERSHISER, chief engineer.

**Highest 30 Sec. Rate:** \$85.



KCBY-TV BMPCT-830513K1 Granted 5/24/83

© American Map Corp., No. 14244

**NETWORK BASE HOURLY RATE:** Bonus to KVAL-TV, Eugene.

**Arbitron Data:** Included with KVAL-TV, Eugene, OR

**City of License:** Coos Bay. **ADI:** Eugene. **Rank:** 137.

# Oregon—Eugene

**KEZI**

**Ch. 9**

**Network Service:** ABC.

**Licensee:** KEZI, Box 7009, Eugene, OR 97401.

**Studio:** 2225 Coburg Rd., Eugene, OR 97401.

**Mailing Address:** Box 7009, Eugene, OR 97401.

**Telephone:** 503-485-5611. **TWX:** 910-459-2028.

**Technical Facilities:** Channel No. 9 (186-192 MHz). Authorized power: 316-kw visual, 47.4-kw aural. Antenna: 1769-ft. above av. terrain, 496-ft. above ground, 2604-ft. above sea level.

Latitude 44° 06' 57"  
Longitude 122° 59' 57"

**Transmitter:** Coburg Ridge, approx. 7-mi. NE of Eugene.

**Satellite Earth Stations:** Andrew, 7.3-meter C-band; Andrew, 4.5-meter C-band; Harris, 6.1-meter C-band; Harris, 3-meter C-band; Vertex, 4.5-meter Ku-band; Avantek, Drake, Harris, M/A-Corn receivers.

**News Services:** ABC, AP, Southern Oregon News Service.

**Ownership:** Carolyn S. Chambers, pres.-treas., 100%; Phil Cass Jr., secy. Chambers is a multiple cable system operator.

**Began Operation:** December 19, 1960. Sale to present owner approved by FCC Aug. 10, 1983.

**Represented (sales):** Blair Television; Tacher Co. (Seattle & Portland).

**Represented (engineering):** Hammett & Edison Inc.

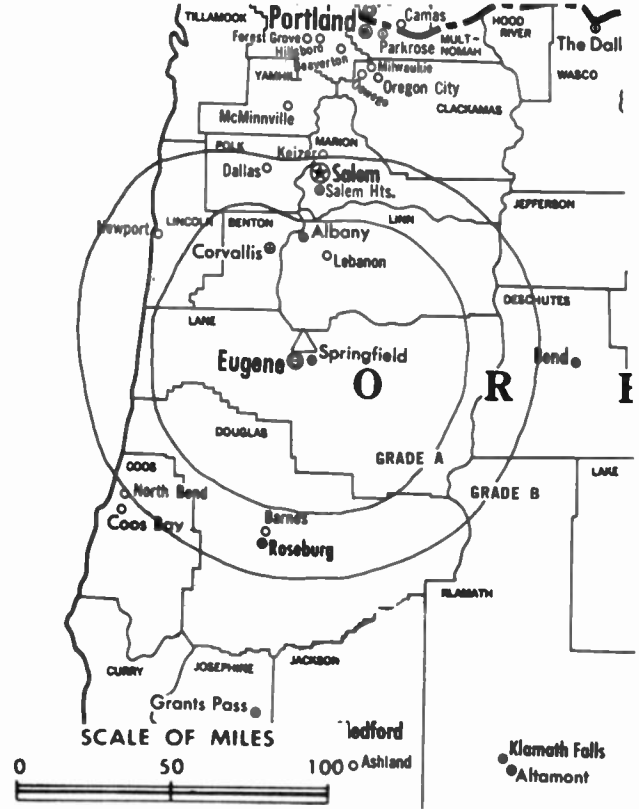
**Personnel:**

- CAROLYN S. CHAMBERS, president.
- BRUCE R. LILJEGREN, general manager.
- DAVE LARSON, director of operations.
- BRUCE A. BARRETT, general sales manager.
- SANDRA TEISING, local sales manager.
- BETH COOKSON, national & regional sales manager.
- JOE SMELSER, production manager.
- REBECCA FORCE, news director.
- DENNIS HUNT, chief engineer.
- SALLIE KNOWLTON, promotion director.
- JIM PLUMMER, controller.

**Highest 30 Sec. Rate:** \$650.

**City of License:** Eugene. **ADI:** Eugene. **Rank:** 137.

Total Households: © MSI Consumer Market Data as of 1/1/88. TV Homes, TV% and Circulation © 1988 Arbitron. County coverage based on Arbitron study.



KEZI BPCT-820721KJ Granted 9/29/82

© American Map Corp., No. 14244

Net Weekly Circulation	State County	Total Households	TV Households	%
<b>50% &amp; Over</b>	<b>OREGON</b>			
	Benton	23,800	22,300	93
	Coos	23,300	21,600	92
	Douglas	35,400	33,700	95
	Lane	104,200	100,400	96
	Linn	33,500	32,200	96
<b>Between 25-49%</b>	<b>OREGON</b>			
	Deschutes	26,500	25,000	94
<b>Between 5-24%</b>	<b>OREGON</b>			
	Crook	5,200	4,900	94
	Jefferson	4,600	4,400	96
	Lincoln	15,700	14,500	92
	Marion	79,400	76,200	96
	Polk	17,200	16,600	97
	Yamhill	21,100	20,100	95
<b>Station Totals</b>		<b>389,900</b>	<b>371,900</b>	<b>95</b>
<b>Net Weekly Circulation (1988)</b>				<b>188,500</b>
<b>Average Daily Circulation (1988)</b>				<b>101,600</b>



# Oregon—Eugene-Springfield

**KMTR-TV**

**Ch. 16**

**Network Service:** NBC.

**Licensee:** KMTR Inc., Box 7308, Eugene, OR 97401.

**Studio:** 3825 International Court, Springfield, OR 97477.

**Mailing Address:** Box 7308, Eugene, OR 97401.

**Telephone:** 503-746-1600. TWX: 510-597-0366.

**Technical Facilities:** Channel No. 16 (482-488 MHz). Authorized power: 1910-kw max. & 871-kw horizontal visual, 381.6-kw max. & 174-kw horizontal aural. Antenna: 1685-ft. above av. terrain, 496-ft. above ground, 2606-ft. above sea level.

Latitude 44° 06' 58"  
Longitude 122° 59' 55"

**Transmitter:** Coburg Ridge, near Eugene.

**Satellite Earth Stations:** Harris, 6.1-meter Ku-band; Harris, 6.1-meter C-band; Harris, 3-meter Ku-band.

**News Services:** AP, Group W Newsfeed, NBC.

**Ownership:** Hugh E. Davis, chmn., 15.85%; Robert W. Davis, pres., 8.43%; Campbell T. Wilson, v.p., 2.86%; Richard G. Picatti, secy-treas., 5.25%; Robert A Paisley, 17.28%; Lorraine W. Davis Trust, 14.6%; Robert W. Strauz, 7.24%; Lee Semon Jr., 7.21%; Eugene L. Shields, 5.40%; C. Keith Riffe, 2.78%; Sperry A. McNaughton, 2.64%; Lori D. Campbell, 2.31%; 4 others with less than 1% each.

**Began Operation:** October 4, 1982. Transfer of control to present owners approved by FCC Jan. 16, 1984.

**Represented (sales):** Seitel Inc.; Northwest Television Sales (Seattle, Portland).

**Represented (legal):** Haley, Bader & Potts.

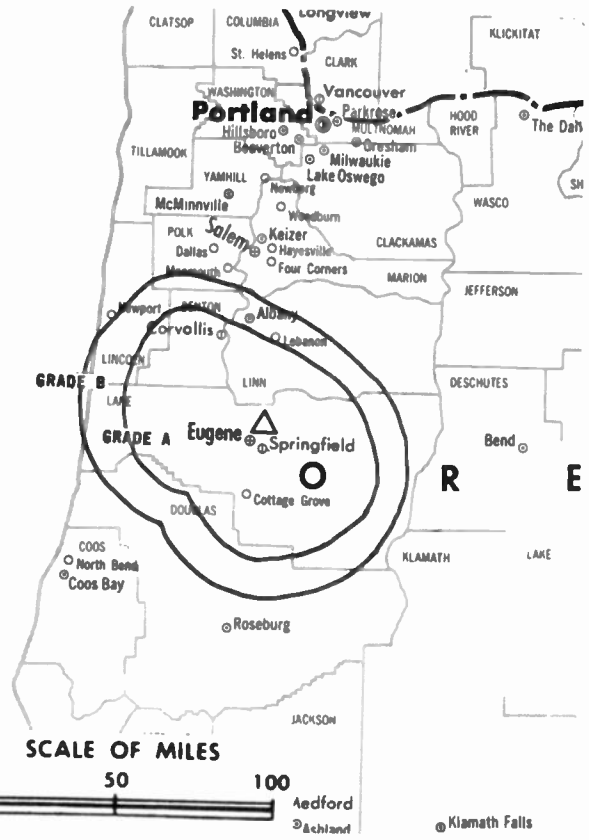
**Represented (engineering):** Hatfield & Dawson.

**Personnel:**

ROBERT W. DAVIS, president & general manager.  
CAM WILSON, vice president & general sales manager.  
JONATHAN WARD, local sales manager.  
JULIE STRANDLIEN, program director.  
JERRY MADSEN, chief engineer.  
PAUL C. RIESS, news director.  
TIM K. LAY, production manager.  
GRETCHEN HOWELL, controller.  
CAMBRA WARD, promotion director.

**Highest One Hour Rate:** \$3000.

**Highest 30 Sec. Rate:** \$855.



KMTR-TV BPCT-790507KJ Granted 10/19/81

American Map Corp., 14244

**NETWORK BASE HOURLY RATE:** \$375.

**City of License:** Eugene. **ADI:** Eugene. **Rank:** 137.

Total Households: © MSI Consumer Market Data as of 1/1/88. TV Homes, TV% and Circulation © 1988 Arbitron. County coverage based on Arbitron study.

Net Weekly Circulation	State County	Total Households	TV Households	%
<b>50% &amp; Over</b>	<b>OREGON</b>			
	Benton	23,800	22,300	93
	Lane	104,200	100,400	96
	Linn	33,500	32,200	96
<b>Between 5-24%</b>	<b>OREGON</b>			
	Coos	23,300	21,600	92
	Douglas	35,400	33,700	95
<b>Station Totals</b>		<b>220,200</b>	<b>210,200</b>	<b>95</b>
<b>Net Weekly Circulation (1988)</b>				<b>119,400</b>
<b>Average Daily Circulation (1988)</b>				<b>62,100</b>

# Oregon—Eugene

## KVAL-TV

Ch. 13

(Also operates satellites KPIC, Roseburg, OR and KCBY-TV, Coos Bay, OR)

Network Service: CBS.

Licensee: Eugene Television Inc., Blanton Heights Rd., Eugene, OR 97405.

Studio: 4575 Blanton Heights Rd., Eugene, OR 97405.

Mailing Address: Box 1313, Eugene, OR 97440.

Telephone: 503-342-4961. TWX: 910-459-2033.

Technical Facilities: Channel No. 13 (210-216 MHz). Authorized power: 316-kw visual, 63-kw aural. Antenna: 1476-ft. above av. terrain, 848-ft. above ground, 2142-ft. above sea level.

Latitude 44° 00' 07"  
Longitude 123° 06' 53"

Transmitter: Blanton Heights.

Satellite Earth Stations: Scientific-Atlanta, 7-meter C-band; Harris, 6.1-meter C-band; Harris, 4.6-meter Ku-band; Scientific-Atlanta, 4.6-meter C-band; Harris, M/A-Com, Scientific-Atlanta receivers.

News Service: AP.

Ownership: Northwest Television Inc. See Group Ownership of Television Stations.

Began Operation: April 15, 1954.

Represented (sales): Katz Television; Art Moore Inc.

Represented (legal): Dow, Lohnes & Albertson.

Represented (engineering): McClanathan & Associates Inc.

### Personnel:

JAMES W. PUTNEY, vice president & general manager.  
DAVID WEINKAUF, general sales manager.  
JOHN DOYLE, news director.  
JAMES BOWEN, director of engineering.  
GREG RASCHIO, local sales manager.  
PAUL GREENE, program director.  
R. WADE HUGHES, promotion director.  
GARY E. LIVESAY, business manager.

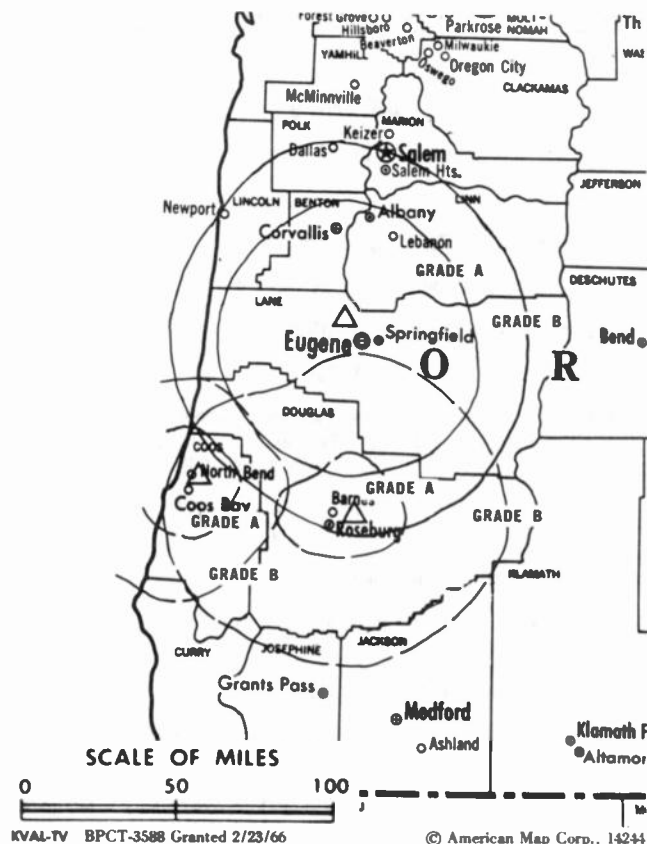
Highest 30 Sec. Rate: \$750.

NETWORK BASE HOURLY RATE: \$1430.

Arbitron Data: Includes satellites KPIC, Roseburg & KCBY-TV, Coos Bay, OR.

City of License: Eugene. AOI: Eugene. Rank: 137.

Total Households: © MSI Consumer Market Data as of 1/1/88. TV Homes, TV% and Circulation © 1988 Arbitron. County coverage based on Arbitron study.



Net Weekly Circulation	State County	Total Households	TV Households	%
<b>50% &amp; Over</b>	<b>OREGON</b>			
	Benton	23,800	22,300	93
	Coos	23,300	21,600	92
	Douglas	35,400	33,700	95
	Lane	104,200	100,400	96
	Linn	33,500	32,200	96
<b>Between 25-49%</b>	<b>OREGON</b>			
	Curry	7,000	6,500	93
	Polk	17,200	16,600	97
<b>Between 5-24%</b>	<b>OREGON</b>			
	Deschutes	26,500	25,000	94
	Jefferson	4,600	4,400	96
	Lincoln	15,700	14,500	92
	Marion	79,400	76,200	96
<b>Station Totals</b>		<b>370,600</b>	<b>353,400</b>	<b>95</b>
<b>Net Weekly Circulation (1988)</b>				<b>201,900</b>
<b>Average Daily Circulation (1988)</b>				<b>115,700</b>

# Oregon—Klamath Falls

**KOTI**

Ch. 2

**Network Service:** NBC.

**Licensee:** California Oregon Broadcasting Inc., Box 5M, Medford, OR 97501.

**Studio:** 222 7th St., Box 2K, Klamath Falls, OR 97601.

**Telephone:** 503-882-2222.

**Technical Facilities:** Channel No. 2 (54-60 MHz). Authorized power: 35.5-kw visual, 3.55-kw aural. Antenna: 1050-ft. above av. terrain, 180-ft. above ground, 6500-ft. above sea level.

Latitude 42° 05' 48"  
Longitude 121° 37' 57"

**Transmitter:** 4-mi. ESE of city.

**Satellite Earth Stations:** Scientific-Atlanta, 4.5-meter.

**News Service:** UPI.

**Ownership:** California-Oregon Broadcasting Inc., 100%. See Group Ownership of Television Stations.

**Began Operation:** August 13, 1956.

**Represented (sales):** Blair Television; Creative Broadcast Representatives Inc. (Canada).

**Represented (engineering):** Lohnes & Culver.

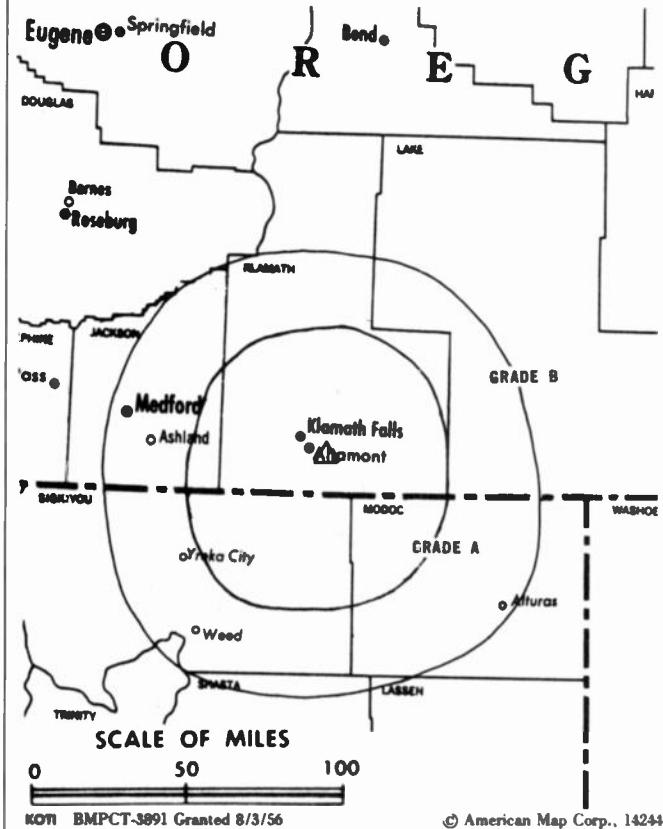
**Personnel:**  
PATRICIA C. SMULLIN, president.  
WILLIAM B. SMULLIN, secretary/founder.  
EDWARD ZANDER, general manager.

**Rates:** See KOBI, Medford, OR.

**NETWORK BASE HOURLY RATE:** \$50.

**City of License:** Klamath Falls. **ADI:** Medford. **Rank:** 153.

Total Households: © MSI Consumer Market Data as of 1/1/88. TV Homes, TV% and Circulation © 1988 Arbitron. County coverage based on Arbitron study.



Net Weekly Circulation	State County	Total Households	TV Households Households %
<b>50% &amp; Over</b>	<b>CALIFORNIA</b>		
	Modoc	3,700	3,400 92
	<b>OREGON</b>		
	Klamath	22,100	21,300 96
	Lake	3,000	2,800 93
<b>Between 5-24%</b>	<b>CALIFORNIA</b>		
	Lassen	8,200	7,700 94
	Siskiyou	17,500	16,300 93
	<b>OREGON</b>		
	Harney	2,900	2,700 93
<b>Station Totals</b>		<b>57,400</b>	<b>54,200 94</b>
<b>Net Weekly Circulation (1988)</b>			<b>27,800</b>
<b>Average Daily Circulation (1988)</b>			<b>17,600</b>

# Oregon—Medford

**KDRV**

**Ch. 12**

**Network Service:** ABC.

**Licensee:** Sunshine Television Inc., Box 728, Medford, OR 97501.

**Studio:** 1090 Knutson Dr., Medford, OR 97504.

**Telephone:** 503-773-1212.

**Technical Facilities:** Channel No. 12 (204-210 MHz). Authorized power: 191-kw max. visual, 38.1-kw max. aural. Antenna: 2701-ft. above av. terrain, 171-ft. above ground, 5434-ft. above sea level.

Latitude 42° 41' 30''  
Longitude 123° 13' 44''

**Transmitter:** King Mountain, 31.4-mi. from Medford.

**Satellite Earth Stations:** Andrew, 7.3-meter C-band; Andrew, 4.5-meter C-band; United Satellite Systems, 4.5-meter C-band; Andrew, Avantek, Scientific-Atlanta receivers.

**News Services:** ABC, Group W Newsfeed.

**Ownership:** Love Broadcasting Co. James S. Love III, chmn., 28.3%; John F. Hash, pres., 5.15%; Aubrey L. Collum, v.p.-treas., 5.15%; Jo Love Little, v.p.-secy., 28.3%; Mary E. McMillan, v.p., 28.27%; L. J. Smith, 1%; 5 others, with 0.5% each. For other interests, see WLOX-TV, Biloxi, MS.

**Began Operation:** February 26, 1984. Sale to present owners by Dunbar, Carpenter, et al., approved by FCC July 16, 1987.

**Represented (sales):** Seltel Inc.; Northwest Television Sales.

**Represented (legal):** Fisher, Wayland, Cooper & Leader.

**Represented (engineering):** McClanathan & Associates Inc.

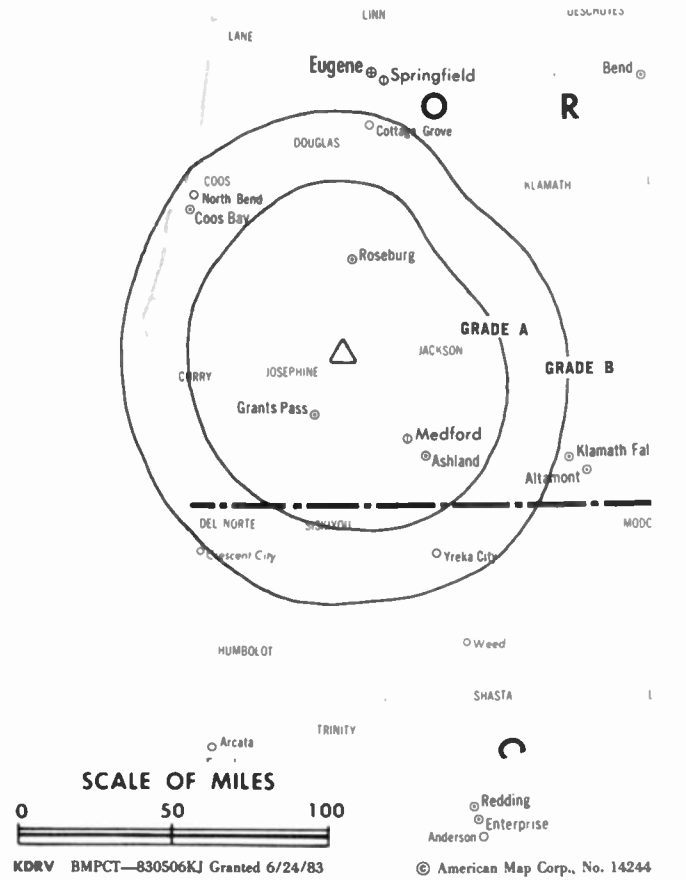
**Personnel:**

KEITH LOLLIS, general manager.  
ROGER BIRD, general sales manager.  
TOM LONG, local sales manager.  
CAROLYN ROBERTS, promotion manager.  
RICK CARRARA, chief operator.  
RENARD MAIURI, news director.  
DOUG LA FEVE, business manager.

**Rates:** Not available.

**City of License:** Medford. **ADI:** Medford. **Rank:** 153.

Total Households: © MSI Consumer Market Data as of 1/1/88. TV Homes, TV% and Circulation © 1988 Arbitron. County coverage based on Arbitron study.



KDRV BNPCT—830506KJ Granted 6/24/83 © American Map Corp., No. 14244

Net Weekly Circulation	State County	Total Households	TV Households	Households %
<b>50% &amp; Over</b>	<b>OREGON</b>			
	Curry	7,000	6,500	93
	Jackson	53,500	51,700	97
	Josephine	27,400	25,800	94
<b>Between 25-49%</b>	<b>OREGON</b>			
	Douglas	35,400	33,700	95
	Klamath	22,100	21,300	96
<b>Between 5-24%</b>	<b>CALIFORNIA</b>			
	Del Norte	7,600	7,100	93
	Siskiyou	17,500	16,300	93
	<b>OREGON</b>			
	Coos	23,300	21,600	92
<b>Station Totals</b>		<b>193,800</b>	<b>184,000</b>	<b>95</b>
<b>Net Weekly Circulation (1988)</b>				<b>92,300</b>
<b>Average Daily Circulation (1988)</b>				<b>51,000</b>

# Oregon—Medford

**KOB1**

Ch. 5

**Network Service:** NBC.

**Licensee:** California-Oregon Broadcasting Inc., Box 5M, Medford, OR 97501.

**Studio:** 125 S. Fir St., Medford, OR 97501.

**Telephone:** 503-779-5555. TWX: 510-757-0607.

**Technical Facilities:** Channel No. 5 (76-82 MHz). Authorized power: 60.3-kw visual, 8.13-kw aural. Antenna: 2700-ft. above av. terrain, 228-ft. above ground, 5358-ft. above sea level.

Latitude 42° 41' 49"  
Longitude 123° 13' 39"

**Transmitter:** King Mountain, approx. 28-mi. NW of Medford.

**Satellite Earth Stations:** Andrew, 6.3-meter; Harris, 3-meter; Paradigm, 4.5-meter; Andrew, Harris, Scientific-Atlanta receivers.

**AM Affiliate:** KAGI (Grants Pass), 5-kw day (1-kw night), 930 kHz.

**News Service:** UPI.

**Ownership:** California-Oregon Broadcasting Inc., 100%. See Group Ownership of Television Stations.

**Began Operation:** August 1, 1953.

**Represented (sales):** Blair Television.

**Represented (legal):** Pierson, Ball & Dowd.

**Represented (engineering):** Lohnes & Culver.

**Personnel:**

PATRICIA C. SMULLIN, president.  
WILLIAM B. SMULLIN, secretary/founder.  
ED ZANDER, manager.  
BILL KIRK, chief engineer.

**Rates:** Not available.

**NETWORK BASE HOURLY RATE:** \$671.

**City of License:** Medford. ADI: Medford. Rank: 153.

Total Households: © MSI Consumer Market Data as of 1/1/88. TV Homes, TV% and Circulation © 1988 Arbitron. County coverage based on Arbitron study.



KOB1 BPCT—830601KG Granted 6/24/83

© American Map Corp., No. 14244

Net Weekly Circulation	State County	Total Households	TV Households	Households %
<b>50% &amp; Over</b>	<b>CALIFORNIA</b>			
	Del Norte	7,600	7,100	93
	Siskiyou	17,500	16,300	93
	<b>OREGON</b>			
	Coos	23,300	21,600	92
Curry	7,000	6,500	93	
Douglas	35,400	33,700	95	
Jackson	53,500	51,700	97	
Josephine	27,400	25,800	94	
<b>Between 5-24%</b>	<b>OREGON</b>			
	Klamath	22,100	21,300	96
	Lake	3,000	2,800	93
<b>Station Totals</b>		<b>196,800</b>	<b>186,300</b>	<b>95</b>
<b>Net Weekly Circulation (1988)</b>				<b>133,400</b>
<b>Average Daily Circulation (1988)</b>				<b>79,300</b>

# Oregon—Medford

**KTVL**

Ch. 10

**Network Service:** CBS.

**Licensee:** Freedom Communications Inc., Box 10, Medford, OR 97501.

**Studio:** 1440 Rossanley Dr., Medford, OR 97501.

**Mailing Address:** Box 10, Medford, OR 97501.

**Telephone:** 503-773-7373. TWX: 510-757-0606.

**Technical Facilities:** Channel No. 10 (192-198 MHz). Authorized power: 132-kw visual, 19.1-kw aural. Antenna: 3309-ft. above av. terrain, 154-ft. above ground, 7626-ft. above sea level.

Latitude 42° 04' 55"  
Longitude 122° 43' 07"

**Transmitter:** Mt. Ashland, 8-mi. S of Ashland, OR.

**Satellite Earth Stations:** Scientific-Atlanta, 3.65-meter; Scientific-Atlanta, 4.6-meter; Scientific-Atlanta, 7-meter; Scientific-Atlanta receivers.

**News Service:** AP.

**Ownership:** Freedom Newspapers Inc., 100%. See Group Ownership of Television Stations.

**Began Operation:** October 3, 1961. Sale to present owner by Sierra/Cascade Communications Inc. approved by FCC July 7, 1981.

**Represented (sales):** Katz Television.

**Represented (legal):** Dow, Lohnes & Albertson.

**Represented (engineering):** Carl T. Jones Corp.

**Personnel:**

ED IVEY, vice president & general manager.  
CLIFF WILLIAMS, general sales manager.  
JOHN SOUZA, operations manager.  
JESS ORTEGA, chief engineer.

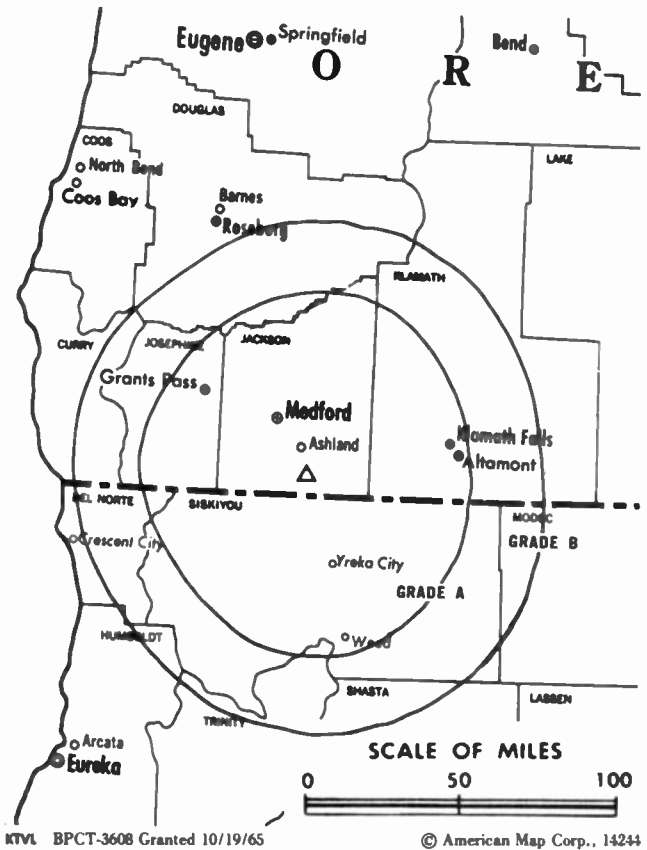
**Highest One Hour Rate:** \$6000.

**Highest 30 Sec. Rate:** \$600.

**NETWORK BASE HOURLY RATE:** \$1200.

**City of License:** Medford. **ADI:** Medford. **Rank:** 153.

Total Households: © MSI Consumer Market Data as of 1/1/88. TV Homes, TV% and Circulation © 1988 Arbitron. County coverage based on Arbitron study.



Net Weekly Circulation	State County	Total Households	TV Households Households	%
<b>50% &amp; Over</b>	<b>CALIFORNIA</b>			
	Modoc	3,700	3,400	92
	Siskiyou	17,500	16,300	93
	<b>OREGON</b>			
	Jackson	53,500	51,700	97
	Josephine	27,400	25,800	94
Klamath	22,100	21,300	96	
Lake	3,000	2,800	93	
<b>Between 25-49%</b>	<b>OREGON</b> Curry	7,000	6,500	93
<b>Station Totals</b>		<b>134,200</b>	<b>127,800</b>	<b>95</b>
<b>Net Weekly Circulation (1988)</b>			<b>103,200</b>	
<b>Average Daily Circulation (1988)</b>			<b>59,700</b>	

# Oregon—Portland

**KATU**

Ch. 2

Network Service: ABC.

Licensee: Fisher Broadcasting Inc., Portland, OR.

Studio: 2153 N.E. Sandy Blvd., Portland, OR 97232.

Mailing Address: Box 2, Portland, OR 97207.

Telephone: 503-231-4222. TWX: 910-464-4700.

Fax: 503-236-0952.

Technical Facilities: Channel No. 2 (54-60 MHz). Authorized power: 100-kw visual, 20-kw aural. Antenna: 1560-ft. above av. terrain, 918-ft. above ground, 1873-ft. above sea level.

Latitude 45° 31' 15.00"  
Longitude 122° 44' 37.50"

Transmitter: 225 NW Skyline Blvd.

Multichannel TV Sound: Stereo only.

Satellite Earth Stations: Transmit/receive Scientific-Atlanta, 10-meter C-band & Andrew, 9.1-meter C-band; Andrew, 7-meter C-band; Andrew, 5.6-meter Ku-band; Andrew, 4.6-meter Ku-band; Avantek, M/A-Com, Scientific-Atlanta receivers.

News Services: ABC, AP, UPI, PR Newswire, Medialink, Business Wire.

Ownership: Fisher Broadcasting Inc. See Group Ownership of Television Stations.

Began Operation: March 15, 1962.

Represented (sales): TeleRep Inc.

Represented (legal): Fisher, Wayland, Cooper & Leader.

Represented (engineering): A. D. Ring & Associates, P.C.

**Personnel:**

SHERWOOD (SKIP) HINMAN, vice president & general manager.  
ROBERT D. KALSTAD, vice president & station manager.  
TOM OBERG, general sales manager.  
JIM ROGERS, national sales manager.  
STAN HUBERT, local sales manager.  
LEE PETRIK, program director.  
ROBERT MOORE, chief engineer.  
JOELLA WERLIN, public affairs director.  
RON MILLER, news director.

Highest One Hour Rate: \$12,000.

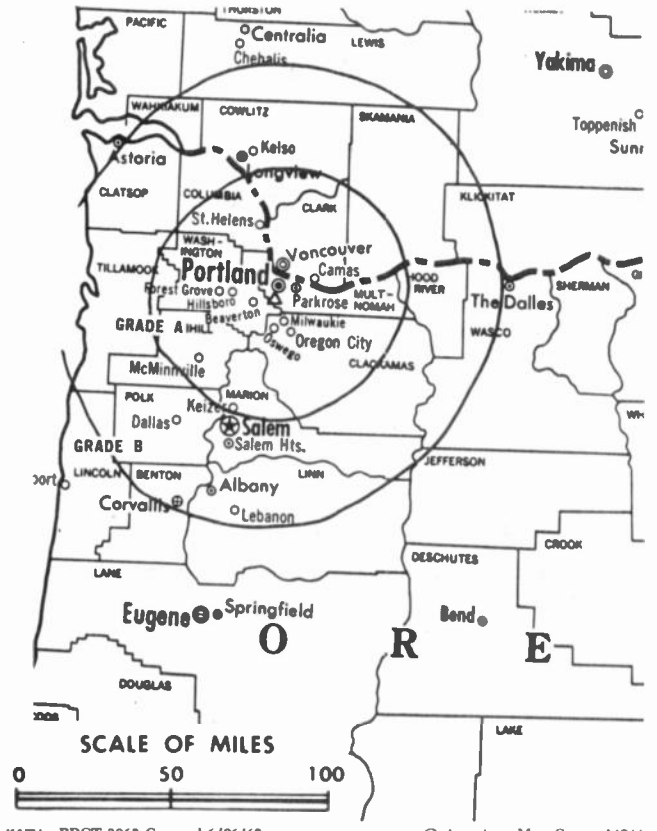
Highest 30 Sec. Rate: \$5000.

NETWORK BASE HOURLY RATE: \$1500.

City of License: Portland. ADI: Portland, OR. Rank: 26.

Total Households: © MSI Consumer Market Data as of 1/1/88. TV Homes, TV% and Circulation © 1988 Arbitron. County coverage based on Arbitron study.

Net Weekly Circulation	State County	Total Households	TV Households	%
<b>50% &amp; Over</b>	<b>OREGON</b>			
	Clackamas	92,000	89,000	97
	Clatsop	12,600	11,900	94
	Columbia	13,400	12,900	96
	Crook	5,200	4,900	94
	Deschutes	26,500	25,000	94
	Gilliam	800	700	88
	Harney	2,900	2,700	93
	Hood River	6,200	5,800	94
	Jefferson	4,600	4,400	96
	Lincoln	15,700	14,500	92
	Linn	33,500	32,200	96
	Marion	79,400	76,200	96
	Multnomah	237,300	228,500	96
	Polk	17,200	16,600	97



KATU BPCT-3063 Granted 6/26/63 © American Map Corp., 14244

Net Weekly Circulation	State County	Total Households	TV Households	%
<b>50% &amp; Over</b>	<b>WASHINGTON</b>			
	Sherman	800	800	100
	Tillamook	8,600	8,000	93
	Wasco	8,500	8,000	94
	Washington	106,900	104,500	98
	Wheeler	700	700	100
	Yamhill	21,100	20,100	95
	<b>OREGON</b>			
	Clark	80,500	78,500	97
	Cowlitz	30,600	29,600	97
	Klickitat	6,300	5,900	94
	Pacific	7,500	7,000	93
	Skamania	3,000	2,800	93
	Wahkiakum	1,400	1,300	93
	<b>Between 25-49%</b>	<b>OREGON</b>		
Baker		6,200	5,900	94
Benton		23,800	22,300	93
Lake		3,000	2,800	93
Morrow		3,000	2,800	93
Umatilla		22,100	20,700	94
<b>WASHINGTON</b>	Union	8,800	8,200	93
	Lewis	22,200	21,100	95
<b>Between 5-24%</b>	<b>OREGON</b>			
	Douglas	35,400	33,700	95
	Grant	3,200	2,800	88
	Jackson	53,500	51,700	97
	Josephine	27,400	25,800	94
	Klamath	22,100	21,300	96
	Lane	104,200	100,400	96
	Malheur	10,000	9,600	96
<b>Station Totals</b>		<b>1,168,100</b>	<b>1,121,600</b>	<b>96</b>
<b>Net Weekly Circulation (1988)</b>			<b>713,800</b>	
<b>Average Daily Circulation (1988)</b>			<b>395,000</b>	

# Oregon—Portland

## KGW-TV

Ch. 8

**Network Service:** NBC.

**Licensee:** King Broadcasting Co., 1501 S.W. Jefferson St., Portland, OR 97201.

**Studio:** 1501 S.W. Jefferson St., Portland, OR 97201.

**Telephone:** 503-226-5000. TWX: 503-224-1901.

**Technical Facilities:** Channel No. 8 (180-186 MHz). Authorized power: 302-kw visual, 60.3-kw aural. Antenna: 1770-ft. above av. terrain, 926-ft. above ground, 2049-ft. above sea level.

Latitude 45° 31' 21"  
Longitude 122° 44' 46"

**Transmitter:** 299 N.W. Skyline Dr.

**Multichannel TV Sound:** Stereo only.

**Satellite Earth Stations:** Scientific-Atlanta, 7-meter; RCA Americom, 4.5-meter Ku-band; Harris, Scientific-Atlanta receivers.

**AM Affiliate:** KGW, 5-kw, 620 kHz.

**FM Affiliate:** KINK, 100-kw, 101.9 MHz (No. 270), 1610-ft.

**News Services:** AP, King Bcstg. Washington Bureau, NBC, UPI.

**Ownership:** King Broadcasting Co. See Group Ownership of Television Stations.

**Began Operation:** December 15, 1956.

**Represented (sales):** Blair Television.

**Represented (legal):** Fletcher, Heald & Hildreth.

### Personnel:

DENNIS WILLIAMSON, vice president & general manager.  
STEVE NEWMAN, general sales manager.  
HOWARD NOLTE, national sales manager.  
ROBERT RECTOR, local sales manager.  
CRAIG SMITH, program director.  
LYNN KURTH, chief engineer.  
BARBARA SOBOCINSKI, promotion & marketing manager.  
REAGAN RAMSEY, news director.  
BOYD LEVET, public affairs director.  
MARY WARNER, traffic manager.  
MAUREEN DAVIS, business manager.

**Highest 30 Sec. Rate:** \$6000.

**NETWORK BASE HOURLY RATE:** \$1400.

**City of License:** Portland. ADI: Portland, OR. Rank: 26.

Total Households: © MSI Consumer Market Data as of 1/1/88. TV Homes, TV% and Circulation © 1988 Arbitron. County coverage based on Arbitron study.

Net Weekly Circulation	State County	Total Households	TV Households	%
<b>50% &amp; Over</b>	<b>OREGON</b>			
	Clackamas	92,000	89,000	97
	Clatsop	12,600	11,900	94
	Columbia	13,400	12,900	96
	Crook	5,200	4,900	94
	Deschutes	26,500	25,000	94
	Gilliam	800	700	88
	Harney	2,900	2,700	93
	Hood River	6,200	5,800	94
	Jefferson	4,600	4,400	96
	Lincoln	15,700	14,500	92
	Linn	33,500	32,200	96



KGW-TV BMPCT-5919 Granted 11/21/63

© American Map Corp., 14234

Net Weekly Circulation	State County	Total Households	TV Households	%
<b>50% &amp; Over</b>	Marion	79,400	76,200	96
	Multnomah	237,300	228,500	96
	Polk	17,200	16,600	97
	Sherman	800	800	100
	Tillamook	8,600	8,000	93
	Union	8,800	8,200	93
	Wasco	8,500	8,000	94
	Washington	106,900	104,500	98
	Wheeler	700	700	100
	Yamhill	21,100	20,100	95
	<b>WASHINGTON</b>			
	Clark	80,500	78,500	97
	Cowlitz	30,600	29,600	97
	Klickitat	6,300	5,900	94
	Skamania	3,000	2,800	93
	Wahkiakum	1,400	1,300	93
<b>Between 25-49%</b>	<b>OREGON</b>			
	Baker	6,200	5,900	94
	Benton	23,800	22,300	93
	Coos	23,300	21,600	92
	Grant	3,200	2,800	88
	Morrow	3,000	2,800	93
	Umatilla	22,100	20,700	94
<b>WASHINGTON</b>				
Lewis	22,200	21,100	95	
Pacific	7,500	7,000	93	
<b>Between 5-24%</b>	<b>OREGON</b>			
	Lake	3,000	2,800	93
Malheur	10,000	9,600	96	
<b>Station Totals</b>		<b>948,800</b>	<b>910,300</b>	<b>96</b>
<b>Net Weekly Circulation (1988)</b>			<b>725,300</b>	
<b>Average Daily Circulation (1988)</b>			<b>420,600</b>	



# Oregon—Portland

## KOIN-TV

Ch. 6

Network Service: CBS.

Licensee: KOIN-TV Inc., 222 S.W. Columbia St., Portland, OR 97201.

Studio: 222 S.W. Columbia St., Portland, OR 97201.

Telephone: 503-464-0600. TWX: 910-464-1520.

Technical Facilities: Channel No. 6 (82-88 MHz). Authorized power: 100-kw visual, 15-kw aural. Antenna: 1750-ft. above av. terrain, 984-ft. above ground, 2049-ft. above sea level.

Latitude 45° 30' 58"  
Longitude 122° 43' 59"

Transmitter: 5516 S.W. Barnes Rd.

Multichannel TV Sound: Stereo and separate audio program.

Satellite Earth Stations: Harris, 9-meter; Microdyne, 7-meter; Scientific-Atlanta, 7-meter; Scientific-Atlanta, 4.6-meter; RCA, 4.6-meter Ku-band; Harris, Microdyne, RCA, Scientific-Atlanta, M/A-Corn receivers.

News Services: AP, CBS, CNN, NIWS, UPI.

Ownership: Lee Enterprises Inc., 100%. See Group Ownership of Television Stations.

Began Operation: October 15, 1953. Sale to present owner by Newhouse Bcstg. Corp. and M. M. Tonkon & Harvey Benson, trustees, approved by FCC Aug. 26, 1977 (Television Digest, Vol. 17:21).

Represented (sales): Harrington, Righter & Parsons Inc.; Art Moore Inc. (Pacific Northwest).

Represented (legal): Pierson, Ball & Dowd.

Represented (engineering): David Steel & Associates.

### Personnel:

RICHARD M. (MICK) SCHAFFBUCH, vice president & general manager.  
BRIAN HOLMES, general sales manager.  
STEVE CURRIE, manager, broadcast operations.  
FRANK TAYLOR, production manager.  
KAREN LEE RICE, manager, creative services.  
LEE WOOD, director of engineering.  
LINDA SOUTH, traffic manager.  
CRAIG KUHLMAN, news director.  
MIKE SAVAGE, manager, human resources.  
ANN HUNTER MEYER, business manager.

Highest One Hour Rate: \$12,000.

Highest 30 Sec. Rate: \$4500.

City of License: Portland. ADI: Portland, OR. Rank: 26.

Total Households: © MSI Consumer Market Data as of 1/1/88. TV Homes, TV% and Circulation © 1988 Arbitron. County coverage based on Arbitron study.

Net Weekly Circulation	State County	Total Households	TV Households	%
<b>50% &amp; Over</b>	<b>OREGON</b>			
	Benton	23,800	22,300	93
	Clackamas	92,000	89,000	97
	Clatsop	12,600	11,900	94
	Columbia	13,400	12,900	96
	Crook	5,200	4,900	94
	Deschutes	26,500	25,000	94
	Gilliam	800	700	88
	Hamey	2,900	2,700	93
	Hood River	6,200	5,800	94
	Jefferson	4,600	4,400	96
	Lincoln	15,700	14,500	92
	Linn	33,500	32,200	96



KOIN-TV BMPCT-5941 Granted 3/19/64

© American Map Corp., 14244

Net Weekly Circulation	State County	Total Households	TV Households	%
<b>50% &amp; Over</b>	Marion	79,400	76,200	96
	Multnomah	237,300	228,500	96
	Polk	17,200	16,600	97
	Sherman	800	800	100
	Tillamook	8,600	8,000	93
	Wasco	8,500	8,000	94
	Washington	106,900	104,500	98
	Wheeler	700	700	100
	Yamhill	21,100	20,100	95
	<b>WASHINGTON</b>			
	Clark	80,500	78,500	97
	Cowlitz	30,600	29,600	97
	Klickitat	6,300	5,900	94
	Pacific	7,500	7,000	93
Skamania	3,000	2,800	93	
Wahkiakum	1,400	1,300	93	
<b>Between 25-49%</b>	<b>OREGON</b>			
	Baker	6,200	5,900	94
	Lake	3,000	2,800	93
	Morrow	3,000	2,800	93
	Umatilla	22,100	20,700	94
Union	8,800	8,200	93	
<b>WASHINGTON</b>				
Lewis	22,200	21,100	95	
<b>Between 5-24%</b>	<b>OREGON</b>			
	Lane	104,200	100,400	96
	Malheur	10,000	9,600	96
	Wallowa	3,000	2,800	93
<b>WASHINGTON</b>				
Grays Harbor	25,600	24,000	94	
<b>Station Totals</b>		<b>1,055,100</b>	<b>1,013,100</b>	<b>96</b>
<b>Net Weekly Circulation (1988)</b>			<b>752,200</b>	
<b>Average Daily Circulation (1988)</b>			<b>448,300</b>	

# Oregon—Portland

**KPTV**

Ch. 12

**Network Service:** Fox.

**Licensee:** Oregon Television Inc., Box 3401, Portland, OR 97208.

**Studio:** 735 S.W. 20th Place, Portland, OR 97205.

**Telephone:** 503-222-9921. **TWX:** 910-464-6136.

**Technical Facilities:** Channel No. 12 (204-210 MHz). Authorized power: 316-kw visual, 61.7-kw aural. Antenna: 1780-ft. above av. terrain, 1049-ft. above ground, 2049-ft. above sea level.

Latitude 45° 31' 19"  
Longitude 122° 44' 53"

**Transmitter:** 212 N.W. Miller Rd.

**Satellite Earth Stations:** Scientific-Atlanta, 10-meter C-band; Vertex, 7.2-meter C-band; Vertex, 4.6-meter Ku-band; Scientific-Atlanta receivers.

**News Service:** CNN.

**Ownership:** Chris-Craft Industries Inc., 100%. See Group Ownership of Television Stations.

**Began Operation:** September 20, 1952. George Haggarty's purchase of KLOR (Ch. 12) from Henry A. White-Stephen E. Thompson-Julius L. Meier Jr. group approved April 17, 1957 by FCC; at same time Haggarty purchased KPTV (Ch. 27) from Storer and took Ch. 27 off air (*Television Digest*, Vol. 13:10, 11, 16, 18). Transfer from George Haggarty to NAFI Corp. approved July 22, 1959 (NAFI Corp. name changed to Chris-Craft Industries Inc.). Transfer of stock of Chris-Craft Industries Inc. by shareholders to Baldwin-Montrose Chemical Co. Inc. bringing holdings to 35% approved Nov. 8, 1967 (Vol. 7:46). Later Baldwin-Montrose merged into Chris-Craft.

**Represented (sales):** Katz Independent TV Sales.

**Represented (legal):** Hogan & Hartson.

**Personnel:**

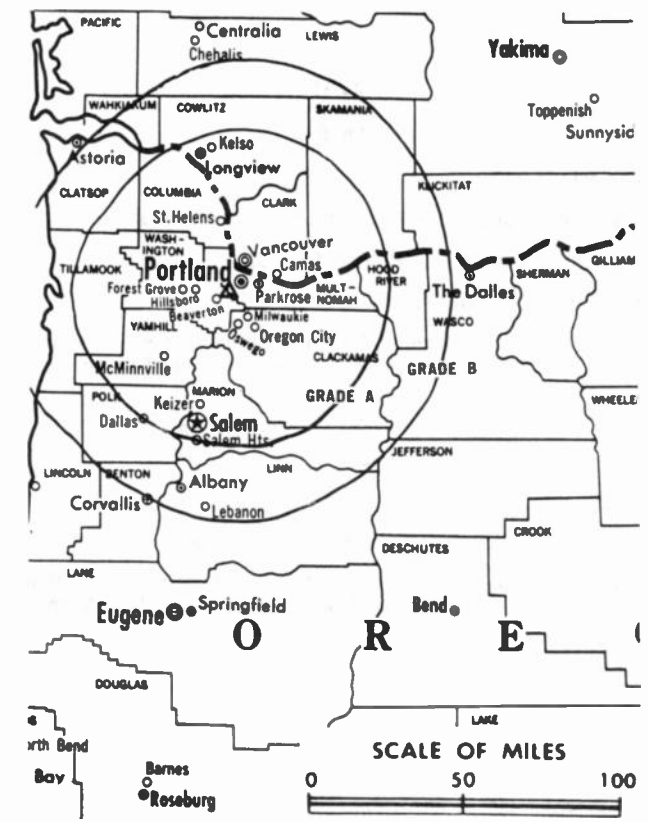
- L. MARTIN BRANTLEY, president & general manager.
- CONNIE MARTIN, general sales manager.
- COLLIN CHISHOLM, local sales manager.
- GREG SHELBY, national sales manager.
- GORDON WHITE, program manager & film buyer.
- BILL SWING, news director.
- BARBARA DEATON, promotion manager.
- ROBERT NELSON, chief engineer.
- HUMBERTO CARLOS, business manager.

**Highest 30 Sec. Rate:** \$2500.

**City of License:** Portland. **ADI:** Portland, OR. **Rank:** 26.

Total Households: © MSI Consumer Market Data as of 1/1/88. TV Homes, TV% and Circulation © 1988 Arbitron. County coverage based on Arbitron study.

Net Weekly Circulation	State County	Total Households	TV Households	%
<b>50% &amp; Over</b>				
	<b>OREGON</b>			
	Clackamas	92,000	89,000	97
	Clatsop	12,600	11,900	94
	Columbia	13,400	12,900	96
	Crook	5,200	4,900	94
	Deschutes	26,500	25,000	94
	Gilliam	800	700	88
	Harney	2,900	2,700	93
	Hood River	6,200	5,800	94
	Jefferson	4,600	4,400	96
	Lincoln	15,700	14,500	92
	Linn	33,500	32,200	96
	Marion	79,400	76,200	96
	Morrow	3,000	2,800	93
	Multnomah	237,300	228,500	96
	Polk	17,200	16,600	97
	Sherman	800	800	100
	Tillamook	8,600	8,000	93



KPTV BMPCT-5915 Granted 12/3/63 © American Map Corp., 14244

Net Weekly Circulation	State County	Total Households	TV Households	%
<b>50% &amp; Over</b>				
	Umatilla	22,100	20,700	94
	Union	8,800	8,200	93
	Wasco	8,500	8,000	94
	Washington	106,900	104,500	98
	Wheeler	700	700	100
	Yamhill	21,100	20,100	95
<b>WASHINGTON</b>				
	Clark	80,500	78,500	97
	Cowlitz	30,600	29,600	97
	Klickitat	6,300	5,900	94
	Skamania	3,000	2,800	93
	Wahkiakum	1,400	1,300	93
<b>BETWEEN 25-49%</b>				
	<b>OREGON</b>			
	Baker	6,200	5,900	94
	Benton	23,800	22,300	93
	Coos	23,300	21,600	92
	Klamath	22,100	21,300	96
	Lane	104,200	100,400	96
	Wallowa	3,000	2,800	93
	<b>WASHINGTON</b>			
	Grays Harbor	25,600	24,000	94
	Lewis	22,200	21,100	95
	Pacific	7,500	7,000	93
<b>BETWEEN 5-24%</b>				
	<b>OREGON</b>			
	Douglas	35,400	33,700	95
	Jackson	53,500	51,700	97
	Josephine	27,400	25,800	94
	Lake	3,000	2,800	93
	Malheur	10,000	9,600	96
	<b>WASHINGTON</b>			
	Walla Walla	17,800	16,700	94
<b>Station Totals</b>		<b>1,234,600</b>	<b>1,183,900</b>	<b>96</b>
<b>Net Weekly Circulation (1988)</b>			<b>698,900</b>	
<b>Average Daily Circulation (1988)</b>			<b>319,300</b>	

# Oregon—Roseburg

**KPIC**

Ch. 4

Satellite of KVAL-TV, Eugene, OR

Network Service: CBS.

Licensee: South West Oregon Television Bcstg. Corp., 1850 NE Stephens St., Roseburg, OR 97470.

Studio: See KVAL-TV, Eugene.

Telephone: 503-672-4481.

Technical Facilities: Channel No. 4 (66-72 MHz). Authorized power: 5.3-kw visual, 0.55-kw aural. Antenna: 1000-ft. above av. terrain, 173-ft. above ground, 1873-ft. above sea level.

Latitude	43°	14'	39.60"
Longitude	123°	18'	42.00"

Transmitter: 3.1-mi. NE of center of Roseburg.

Satellite Earth Stations: Tractor, 3-meter C-band; M/A-Com receivers.

News Service: AP.

Ownership: Northwest Television Inc., 50%; California-Oregon Broadcasting Inc., 50%. See each in Group Ownership of Television Stations.

Began Operation: April 1, 1956.

Represented (sales): Katz Television; Art Moore Inc.

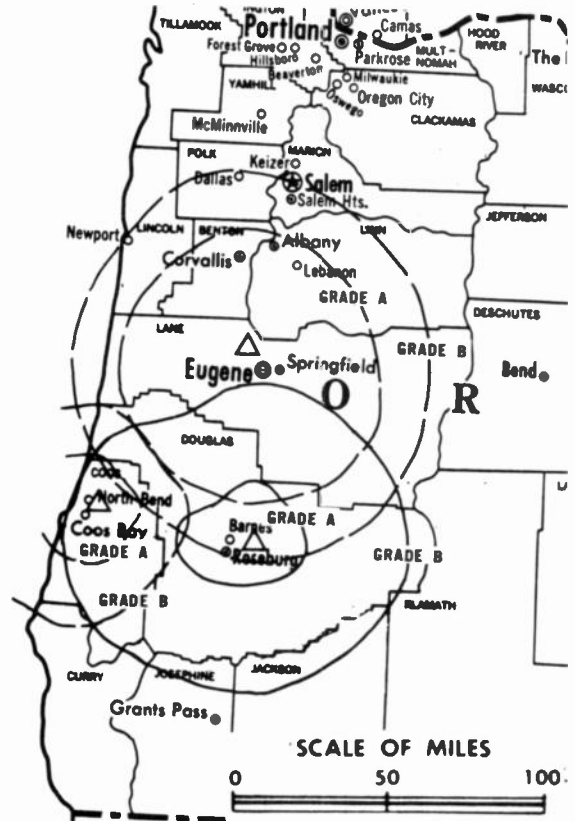
Represented (legal): Dow, Lohnes & Albertson.

Represented (engineering): McClanathan & Associates.

**Personnel:**

JAMES W. PUTNEY, vice president & general manager.  
 DON CLITHERO, station manager.  
 MICHAEL HILL, chief engineer.

Highest 30 Sec. Rate: \$85.



KPIC BMPCT-3395 Granted 10/26/55

© American Map Corp., 14244

NETWORK BASE HOURLY RATE: Bonus to KVAL-TV, Eugene.

Arbitron Data: Included with KVAL-TV Eugene, OR.

City of License: Roseburg. ADI: Eugene. Rank: 137.

# Oregon—Salem

## KBSP-TV

(formerly KHSP)

Ch. 22

**Network Service:** Home Shopping Network.

**Licensee:** Blackstar Communications Inc., 1637 Madison St. NW, Washington, DC 20011.

**Studio:** 4923 Indian School Rd. NE, Salem, OR 97305.

**Mailing Address:** 4923 Indian School Rd., NE, Salem, OR 97305.

**Telephones:** 503-390-2202; 503-222-5324. **Telex:** 503-390-6829.

**Technical Facilities:** Channel No. 22 (518-524 MHz). Authorized power: 1700-kw max. & 759-kw horizontal visual, 170-kw aural. Antenna: 1190-ft. above av. terrain, 949-ft. above ground, 2049-ft. above sea level.

Latitude	45°	00'	00"
Longitude	122°	41'	37"

**Transmitter:** 3.1-mi. SW of Scotts Mills, OR.

**Satellite Earth Station:** RCA, 6-meter; RCA receivers.

**Ownership:** Blackstar Communications, 100%. See Group Ownership of Television Stations.

**Began Operation:** November 21, 1981. Transfer of control to Robert Finkelstein, et al., from Arnold Brustin & Christopher Desmond, et al., approved by FCC May 8, 1985. Sale to Home Shopping Network by Robert Finkelstein approved July 17, 1987. Sale to present owners approved by FCC Feb. 18, 1988 (*Television Digest*, Vol. 27:49).

**Represented (legal):** Dow, Lohnes & Albertson.

**Represented (engineering):** Cohen, Dippell & Everist, P.C.

**Personnel:**

CHRIS DESMOND, general manager.  
JUDY KONEIG, program director.



KBSP-TV BPCT-800715KE Granted 1/23/81

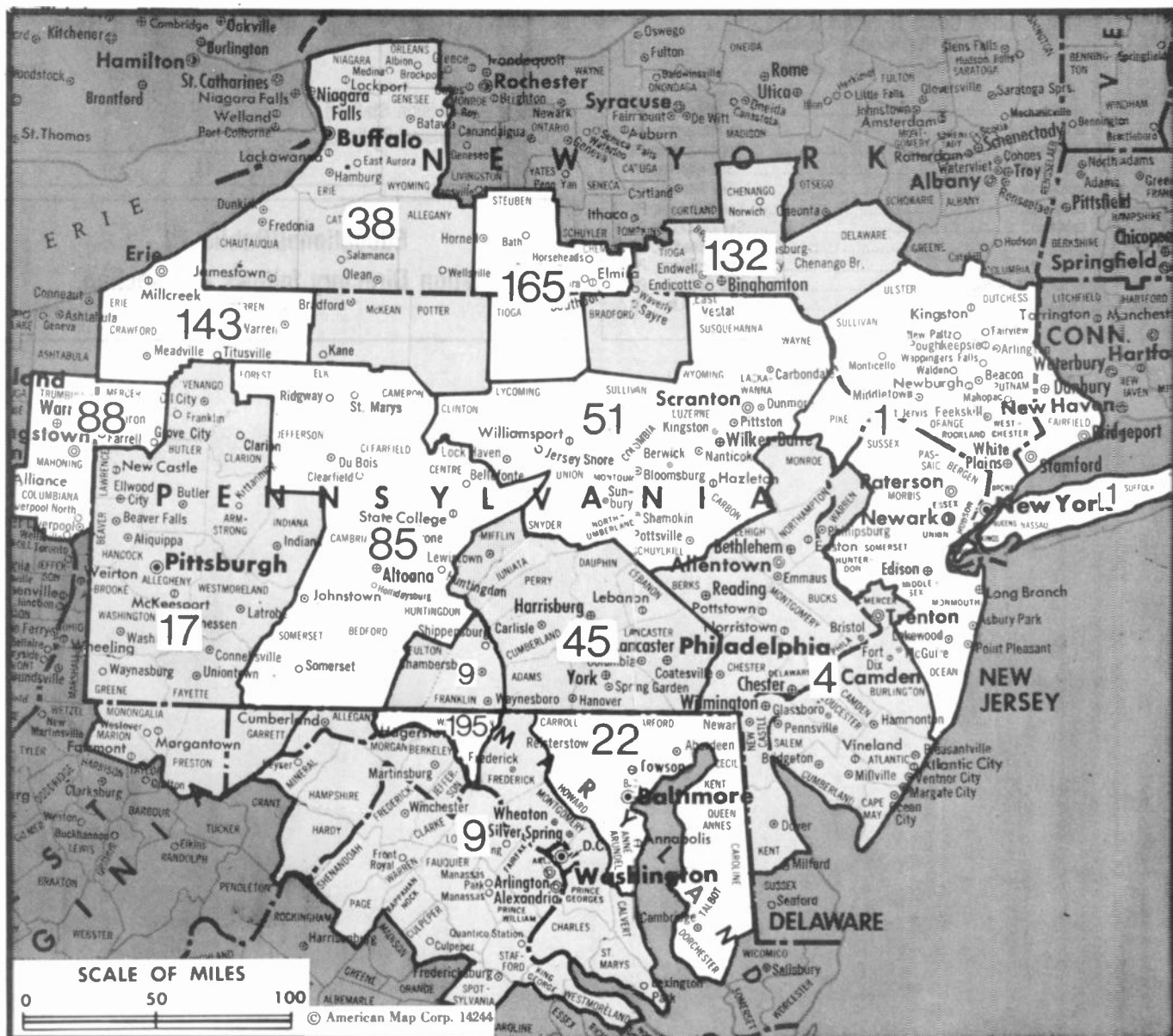
© American Map Corp., No. 14244

TIM MANCE, chief engineer.  
CLAUDIA GRAYSON, business manager.

**Highest 30 Sec. Rate:** \$150.

**Arbitron Data:** Not available

**City of License:** Salem. **ADI:** Portland, OR. **Rank:** 26.



Market	Arbitron ADI TV Households	Rank	Market Area Commercial TV Stations
New York, NY	6,876,000	1	WABC-TV (7), WBCT (43), WCBS-TV (2), WHSE (68), WHSI (67), WLIG (55), WMBC-TV (4), WNJU (47), WNYW (5), WPIX (11), WTBY (54), WTZA (62), WWOR-TV (9), WXTV (41), KYW-TV (3), WCAU-TV (10), WFMZ-TV (69), WGBS-TV (57), WHSP (65), WMGM-TV (40), WPHL-TV (17), WPVI-TV (6), WTGI-TV (61), WTVE (51), WTXF-TV (29)
Philadelphia, PA	2,643,700	4	WDCA-TV (20), WFTY (50), WJLA-TV (7), WRC-TV (4), WTKK (66), WTTG (5), WUSA (9), KDKA-TV (2), WPCB-TV (40), WPGH-TV (53), WPTT-TV (22), WPXI (11), WTAE-TV (4), WBAL-TV (11), WBFF (45), WHSW (24), WJZ-TV (13), WMAR-TV (2), WNUV-TV (54), WGRZ-TV (2), WIVB-TV (4), WKBW-TV (7), WNYB-TV (49), WUTV (29)
Washington, DC	1,592,800	9	WGAL-TV (8), WGCN-TV (49), WHP-TV (21), WHTM-TV (27), WLYH-TV (15), WPMT (43), WBRE-TV (28), WNEP-TV (16), WOLF-TV (38), WWLF-TV (56), WYOU (22)
Pittsburgh, PA	1,192,200	17	WATM-TV (23), WJAC-TV (6), WKBS-TV (47), WPTJ (19), WTAJ-TV (10), WWCP-TV (8)
Baltimore, MD	902,800	22	WFMJ-TV (21), WKBN-TV (27), WYTT (33)
Buffalo, NY	609,500	38	WBNG-TV (12), WICZ-TV (40), WMGC-TV (34)
Harrisburg-York-Lancaster-Lebanon, PA	531,300	45	WETG (66), WICU-TV (12), WJET-TV (24), WSEE (35)
Wilkes-Barre-Scranton, PA	483,800	51	WENY-TV (36), WETM-TV (18)
Johnstown-Altoona, PA	281,400	85	WHAG-TV (25), WJAL (68)
Youngstown, OH	276,700	88	
Binghamton, NY	156,800	132	
Erie, PA	150,600	143	
Elmira, NY	84,300	165	
Hagerstown, MD	40,900	195	

# Pennsylvania

## State Cross Reference List

Communities That Receive Programs of  
Stations That are Located Elsewhere

WJAC-TV, Altoona .....	See Johnstown, PA
WPCB-TV, Greensburg .....	See Pittsburgh, PA
WGAL-TV, Harrisburg .....	See Lancaster, PA
WATM-TV, Johnstown .....	See Altoona, PA
WTAJ-TV, Johnstown .....	See Altoona, PA
WGCB-TV, Lancaster .....	See Red Lion, PA
WGAL-TV, Lebanon .....	See Lancaster, PA
WTVE, Philadelphia .....	See Reading, PA
WBRE-TV, Scranton .....	See Wilkes-Barre, PA
WNEP-TV, WOLF-TV & WYDU, Wilkes-Barre .....	See Scranton, PA
WGCB-TV, York .....	See Red Lion, PA

## Pennsylvania Station Totals as of October 1, 1988

	VHF	UHF	TOTAL
Commercial Television Stations	11	24	35
Educational Television Stations	2	5	7
	13	29	42

**Educational/Public TV**  
**Station Directory follows this section.**

# Pennsylvania—Allentown

## WFMZ-TV

Ch. 69

**Network Service:** None, independent.

**Licensee:** Maranatha Broadcasting Co. Inc., E. Rock Rd., Allentown, PA 18103.

**Studio:** E. Rock Rd., Allentown, PA 18103.

**Telephone:** 215-797-4530.

**Technical Facilities:** Channel No. 69 (800-806 MHz). Authorized power: 219-kw max. visual, 21.9-kw max. aural. Antenna: 900-ft. above av. terrain, 495-ft. above ground, 1425-ft. above sea level.

Latitude 40° 33' 54"  
Longitude 75° 26' 26"

**Transmitter:** E. Rock Rd., Allentown.

**Multichannel TV Sound:** Stereo only.

**Satellite Earth Stations:** M/A-Com, 5-meter Ku-band; Microwave Assoc., 5-meter; M/A-Com, Microwave Assoc. receivers.

**FM Affiliate:** WFMZ, 17-kw, 100.7 MHz (No. 264), 868-ft.

**News Service:** UPI.

**Ownership:** Richard C. Dean, pres., 55.0%; Richard Reichard, 25.0%; Paul R. Britton, 7.00%; Richard Dean Sr., 7.00%; David G. Hinson, 5.00%.

**Began Operation:** November 25, 1976.

**Represented (legal):** Arter & Hadden.

**Represented (engineering):** James R. Audet.

### Personnel:

RICHARD C. DEAN, president & general manager.  
DAVID G. HINSON, assistant general manager & program manager.  
DEAN DALLMANN, general sales manager.  
BRAD RINEHART, news director.  
RICH LERNER, sports director.  
KATHY CRAINE, office manager.  
BARRY FISHER, director of engineering.

**Highest 30 Sec. Rate:** \$300.

**City of License:** Allentown. ADI: Philadelphia. Rank: 4.

Total Households: © MSI Consumer Market Data as of 1/1/88. TV Homes, TV% and Circulation © 1988 Arbitron. County coverage based on Arbitron study.



Net Weekly Circulation	State County	Total Households	TV Households	Households %
<b>PENNSYLVANIA</b>				
<b>Between 25-49%</b>	Carbon	21,500	21,100	98
	Lehigh	110,800	109,200	99
	Northampton	88,800	87,300	98
<b>NEW JERSEY</b>				
<b>Between 5-24%</b>	Warren	33,000	32,500	98
<b>PENNSYLVANIA</b>				
	Berks	126,200	124,100	98
	Monroe	32,100	31,500	98
<b>Station Totals</b>		<b>412,400</b>	<b>405,700</b>	<b>98</b>
<b>Net Weekly Circulation (1988)</b>			<b>142,300</b>	
<b>Average Daily Circulation (1988)</b>			<b>43,800</b>	

# Pennsylvania—Altoona

## WATM-TV

(formerly WWPC-TV)

Ch. 23

**Network Service:** ABC.

**Licensee:** Evergreen Broadcasting Corp., 1450 Scalp Ave., Johnstown, PA 15904.

**Studio:** Wopsey Mountain, Altoona.

**Telephone:** 814-266-8088.

**Mailing Address:** RD 1, Box 901, Dysart, PA 16636.

**Technical Facilities:** Channel No. 23 (524-530 MHz). Authorized power: 182-kw max. visual, 9.1-kw max. aural. Antenna: 1062-ft. above av. terrain, 257-ft. above ground, 2787-ft. above sea level.

Latitude	40°	34'	06"
Longitude	78°	26'	38"

**Transmitter:** Wopsey Lookout, Wopsonnock Mountain.

**Satellite Earth Stations:** Prodelin, 3.6-meter C-band; Andrew, 4.5-meter C-band; M/A-Com, KLM, Drake receivers.

**News Service:** ABC.

**Ownership:** Smith Broadcasting Group Inc. See Group Ownership of Television Stations.

**Began Operation:** November 28, 1974. Sale to present owners by John R. Powley approved by FCC Oct. 25, 1985.

**Represented (sales):** Katz Television.

**Represented (legal):** Hogan & Hartson.

**Represented (engineering):** Jules Cohen & Associates, P.C.

**Personnel:** See WWCP-TV, Johnston, PA.



**Rates:** Not available.

**Arbitron Data:** Included with WWCP-TV, Johnstown, PA.

**City of License:** Altoona. **ADI:** Johnstown-Altoona. **Rank:** 85.



# Pennsylvania—Altoona

**WKBS-TV**

**Ch. 47**

(Satellite of WPCB-TV, Greensburg-Pittsburgh, PA)

**Network Service:** None, independent.

**Licensee:** Cornerstone Television Inc., Channel 40, Wall, PA 15148-1499.

**Mailing Address:** 1813 Valley View Blvd., Altoona, PA 16602.

**Telephone:** 814-942-3400.

**Technical Facilities:** Channel No. 47 (668-674 MHz). Authorized power: 1524.6-kw max. visual, 152.5-kw max. aural. Antenna: 1015-ft. above av. terrain, 172-ft. above ground, 2717-ft. above sea level.

Latitude	40°	34'	12"
Longitude	78°	26'	26"

**Transmitter:** Lookout Rd., Logan Twp.

**Ownership:** Cornerstone Television Inc., non-stock, non-profit corp. R. Russell Bixler, pres.; James Laine, dir.; Charles Turnbull, dir.; Olean Eagle, dir.; Ernest Frederick, dir.

**Began Operation:** October 1, 1985.

**Represented (legal):** Gammon & Grange.

**Personnel:**  
DOROTHY HARRIS, manager.

**Rates:** Not available.

**Arbitron Data:** Included with WPCB-TV, Greensburg, PA.



**City of License:** Altoona. **ADI:** Johnstown-Altoona. **Rank:** 85.

# Pennsylvania—Altoona

**WTAJ-TV**

**Ch. 10**

**Network Service:** CBS.

**Licensee:** Gateway Communications Inc., Executive Bldg., Suite 612, Cherry Hill, NJ 08034.

**Studio:** 5000 Sixth Ave., Altoona, PA 16602.

**Telephone:** 814-944-2031. **TWX:** 501-691-4841.

**Technical Facilities:** Channel No. 10 (192-198 MHz). Authorized power: 214-kw visual, 21.9-kw aural. Antenna: 1110-ft. above av. terrain, 277-ft. above ground, 2830-ft. above sea level.

Latitude 40° 34' 01"  
Longitude 78° 26' 31"

**Transmitter:** 3-mi. NW of Altoona.

**Satellite Earth Stations:** 5 in operation; Scientific-Atlanta, M/A-Com, Channel Master receivers.

**News Services:** UPI, CNN.

**Ownership:** Gateway Communications Inc. See Group Ownership of Television Stations.

**Began Operation:** March 1, 1953. Sale to present owner by Triangle Publications approved by FCC Sept. 20, 1972 (*Television Digest*, Vol. 11:50; 12:39). Previous sale by William F. Gable Co. dept. store approved Jan. 11, 1956 (Vol. 11:33, 39, 47; 12:2).

**Represented (sales):** Blair Television.

**Represented (legal):** Wilner & Scheiner.

**Personnel:**

- DONALD F. SNYDER, vice president & general manager.
- ROBERT EGER, national sales manager.
- MIKE FOROSISKY, local sales manager.
- DAN DILLIER, production manager.
- RICHARD KLINE, chief engineer.
- THOMAS F. MURPHY, business manager.
- DAVID HOPKINS, news director.
- DAVID METZ, program & marketing manager.

**Highest One Hour Rate:** \$6000.

**Highest 30 Sec. Rate:** \$2000.

**NETWORK BASE HOURLY RATE:** \$1175.

**City of License:** Altoona. **ADI:** Johnstown-Altoona. **Rank:** 85.

Total Households: © MSI Consumer Market Data as of 1/1/88. TV Homes, TV% and Circulation © 1988 Arbitron. County coverage based on Arbitron study.

Net Weekly Circulation	State County	Total Households	TV Households	Households %
<b>PENNSYLVANIA</b>				
<b>50% &amp; Over</b>	Bedford	17,600	17,100	97
	Blair	51,200	50,400	98
	Cambria	64,600	63,700	99
	Cameron	2,700	2,700	100
	Centre	39,400	38,400	97
	Clearfield	30,900	30,300	98
	Clinton	14,300	14,000	98
	Elk	13,800	13,500	98
	Huntingdon	15,300	14,900	97



WTAJ-TV BPCT-4443 Granted 8/16/71

© American Map Corp., 14244

Net Weekly Circulation	State County	Total Households	TV Households	Households %
<b>50% &amp; Over</b>	Jefferson	19,200	18,800	98
	Mifflin	17,900	17,300	97
<b>PENNSYLVANIA</b>				
<b>Between 25-49%</b>	Fulton	5,400	5,100	95
	Indiana	32,800	32,100	98
	Juniata	7,600	7,300	96
	Somerset	30,900	30,200	98
<b>PENNSYLVANIA</b>				
<b>Between 5-24%</b>	Armstrong	31,800	31,300	98
	Clarion	15,100	14,800	98
	Forest	1,900	1,900	100
	Franklin	44,700	43,300	97
	Lycoming	44,100	42,800	97
	Mc Kean	18,500	18,100	98
	Potter	6,900	6,700	97
	Snyder	12,600	12,100	96
	Sullivan	2,300	2,200	96
Westmoreland	146,500	144,700	99	
<b>WEST VIRGINIA</b>				
<b>Between 5-24%</b>	Hampshire	5,900	5,800	98
	Mineral	10,300	10,200	99
	Morgan	4,500	4,400	98
<b>Station Totals</b>		<b>708,700</b>	<b>694,100</b>	<b>98</b>
<b>Net Weekly Circulation (1988)</b>			<b>303,300</b>	
<b>Average Daily Circulation (1988)</b>			<b>180,100</b>	

# Pennsylvania—Erie

**WETG**

Ch. 66

**Network Service:** None, independent.

**Licensee:** Gannon University Bcstg. Inc., University Square, Erie, PA 16541.

**Studio:** Gannon U. Resource Center, 6th & Sassafras Sts., Erie, PA 16541.

**Telephone:** 814-871-7446. **Fax:** 814-459-0996.

**Technical Facilities:** Channel No. 66 (782-788 MHz). Authorized power: 25-kw max. visual, 2.5-kw max. aural. Antenna: 500-ft. above av. terrain, 350-ft. above ground, 1667-ft. above sea level.

Latitude 42° 01' 50"  
Longitude 80° 02' 53"

Holds CP for change to 567-kw max. visual, 889-ft. above av. terrain, 695-ft. above ground, 1995-ft. above sea level; lat. 42° 02' 31"; long. 80° 03' 57"; transmitter to 2.25-mi. SE of Kearsage on Waterford Pike near Erie. BMPCT-880129KV.

**Transmitter:** 1390 Townhall Rd. W., Summit Twp.

**Satellite Earth Station:** Comtech, 5-meter; Microdyne receivers.

**Ownership:** Gannon University Bcstg. Inc. M. Daniel Henry, pres. Gannon U. is licensee of WERG(FM), Erie, PA.

**Began Operation:** September 2, 1986.

**Represented (legal):** Haley, Bader & Potts.

**Personnel:**

- ANTHONY J. MICELI, general manager.
- DENNIS SPAGNOLO, chief engineer.
- LARRY A. LEWIS, station manager.
- ANNE-MARIE BRAULT, program manager.
- JEFF HONARD, production manager.
- BARBARA HEWITT WEBER, traffic manager.

**Highest One Hour Rate:** \$500.

**Highest 30 Sec. Rate:** \$80.

**City of License:** Erie. **ADI:** Erie. **Rank:** 143.



Total Households: © MSI Consumer Market Data as of 1/1/88. TV Homes, TV% and Circulation © 1988 Arbitron. County coverage based on Arbitron study.

Net Weekly Circulation	State County	Total Households	TV Households	Households %
<b>PENNSYLVANIA</b>				
<b>Between 5-24%</b>	Erie	103,600	102,300	99
<b>Station Totals</b>		<b>103,600</b>	<b>102,300</b>	<b>99</b>
<b>Net Weekly Circulation (1988)</b>				<b>22,800</b>
<b>Average Daily Circulation (1988)</b>				<b>6,100</b>

# Pennsylvania—Erie

## WICU-TV

Ch. 12

**Network Service:** NBC.

**Licensee:** Great Lakes Communications Inc., 3514 State St., Erie, PA 16508.

**Studio:** 3514 State St., Erie, PA 16508.

**Telephone:** 814-454-5201. TWX: 510-696-6878.

**Technical Facilities:** Channel No. 12 (204-210 MHz). Authorized power: 316-kw visual, 31.6-kw aural. Antenna: 1000-ft. above av. terrain, 789-ft. above ground, 2167-ft. above sea level.

Latitude 42° 03' 52"  
Longitude 80° 00' 19"

**Transmitter:** Donation Rd.

**Multichannel TV Sound:** Stereo only.

**Satellite Earth Stations:** Harris, 6-meter C-band; Harris, 6-meter Ku-band; General Instrument, Harris receivers.

**News Services:** AP, NBC.

**Ownership:** Lamb Enterprises Inc. Priscilla L. Schvier, 62.68%; Edward H. Lamb & Patricia Jo Lamb, 28.6% jointly. Schvier is applicant for Ch. 40, Toledo, OH; has LPTV interests.

**Began Operation:** March 15, 1949.

**Represented (sales):** Katz Television; Radio-Television Representatives Ltd. (Canada).

**Represented (engineering):** Jules Cohen & Associates, P.C.

**Personnel:**

CLARENCE PAOLELLA, general manager & general sales manager.

MICHAEL CSOP, chief engineer.

JOHN IVAN TOMCHO, production & program director.

JOHN SPECIALE, news director.

**Highest One Hour Rate:** \$2600.

**Highest 30 Sec. Rate:** \$800.

**NETWORK BASE HOURLY RATE:** \$1400.

**Station also received in Canadian markets.**

**BBM Weekly Reach (Spring 1988):** 389,000.

**City of License:** Erie. ADI: Erie. Rank: 143.

Total Households: © MSI Consumer Market Data as of 1/1/88. TV Homes, TV% and Circulation © 1988 Arbitron. County coverage based on Arbitron study.



WICU-TV BMPCT-1113 Granted 6/28/57

© American Map Corp., 14244

Net Weekly Circulation	State County	Total Households	TV Households	Households %
<b>50% &amp; Over</b>				
<b>PENNSYLVANIA</b>				
	Crawford	32,700	31,900	98
	Erie	103,600	102,300	99
	Forest	1,900	1,900	100
	Mc Kean	18,500	18,100	98
	Warren	17,600	17,000	97
<b>Between 25-49%</b>				
<b>NEW YORK</b>				
	Chautauqua	55,300	54,300	98
<b>OHIO</b>				
	Ashtabula	37,500	36,900	98
<b>PENNSYLVANIA</b>				
	Venango	24,000	23,300	97
<b>Between 5-24%</b>				
<b>NEW YORK</b>				
	Cattaraugus	31,200	30,500	98
<b>PENNSYLVANIA</b>				
	Elk	13,800	13,500	98
<b>Station Totals</b>		<b>336,100</b>	<b>329,700</b>	<b>98</b>
<b>Net Weekly Circulation (1988)</b>			<b>205,200</b>	
<b>Average Daily Circulation (1988)</b>			<b>127,800</b>	

# Pennsylvania—Erie

**WJET-TV**

Ch. 24

Network Service: ABC.

Licensee: Jet Broadcasting Co. Inc., 1635 Ash St., Erie, PA 16503.

Studio: 8455 Peach St., Erie, PA 16509.

Telephones: 814-864-4902; 814-868-2424. TWX: 610-596-6877.

Technical Facilities: Channel No. 24 (530-536 MHz). Authorized power: 1120-kw max. visual, 112-kw max. aural. Antenna: 955-ft. above av. terrain, 780-ft. above ground, 2090-ft. above sea level.

Latitude 42° 02' 24"  
Longitude 80° 04' 08"

Transmitter: 8455 Peach St.

Satellite Earth Stations: 3 in operation; Andrew receivers.

FM Affiliate: WJET, 3-kw, 102.3 MHz.

News Service: AP.

Ownership: Jet Broadcasting Co. Inc. Ownership: Myron Jones, pres., 53.50%; William Fleckenstein, v.p., secy.-treas., 36%; John Kanzius, exec. v.p. & gen. mgr., 10.00%. Myron Jones also controls WHOT(AM), Campbell, OH & WHOT-FM, Youngstown, OH.

Began Operation: April 3, 1966.

Represented (sales): Blair Television; Canadian Communications Co. Canada.

Represented (legal): Reddy, Begley & Martin.

Represented (engineering): du Treil, Lundin & Rackley.

**Personnel:**

- MYRON JONES, president.
- JOHN KANZIUS, executive vice president & general manager.
- STEVE DREXLER, news director.
- MICHAEL GEORGE, sales manager.
- JOAN VICARY, national sales.
- MARK HIMMLER, chief engineer.
- TOM NEW, promotion director.

Highest 30 Sec. Rate: \$500.

NETWORK BASE HOURLY RATE: \$850.

City of License: Erie. ADI: Erie. Rank: 143.

Total Households: © MSI Consumer Market Data as of 1/1/88. TV Homes, TV% and Circulation © 1988 Arbitron. County coverage based on Arbitron study.



WJET-TV BNPCT—840503KH Granted 5/31/84 © American Map Corp., No. 14244

Net Weekly Circulation	State County	Total Households	TV Households	%
<b>PENNSYLVANIA</b>				
<b>50% &amp; Over</b>	Crawford	32,700	31,900	98
	Erie	103,600	102,300	99
	Warren	17,600	17,000	97
<b>OHIO</b>				
<b>Between 25-49%</b>	Ashtabula	37,500	36,900	98
	Forest	1,900	1,900	100
	Venango	24,000	23,300	97
<b>NEW YORK</b>				
<b>Between 5-24%</b>	Chautauqua	55,300	54,300	98
<b>Station Totals</b>		<b>272,600</b>	<b>267,600</b>	<b>98</b>
<b>Net Weekly Circulation (1988)</b>			<b>161,600</b>	
<b>Average Daily Circulation (1988)</b>			<b>94,600</b>	

# Pennsylvania—Erie

**WSEE**

Ch. 35

**Network Service:** CBS.

**Licensee:** Keystone Bcstg. Corp., 1220 Peach St., Erie, PA 16501.

**Studio:** 1220 Peach St., Erie, PA 16501.

**Telephone:** 814-455-7575. TWX: 814-453-6875.

**Technical Facilities:** Channel No. 35 (596-602 MHz). Authorized power: 1186-kw max. visual, 118.6-kw max. aural. Antenna: 938-ft. above av. terrain, 750-ft. above ground, 2090-ft. above sea level.

Latitude 42° 02' 20"  
Longitude 80° 03' 45"

**Transmitter:** U.S. Hwy. 19, 7-mi. S of Erie.

**Satellite Earth Stations:** Scientific-Atlanta, 7-meter C-band; Scientific-Atlanta, 4.6-meter C-band; AFC, 3.6-meter Ku-band; M/A-Corn, Scientific-Atlanta receivers.

**News Services:** AP, Group W Newsfeed.

**Ownership:** Federal Broadcasting Corp., 100%. Robert Price, pres.-treas., 9.29%; Steven Price, v.p.; Ellen S. Fader, v.p.-secy., 0.086%; Kim E. Meltzer, treas.; Cede & Co., 55.28%; Citicorp Venture Capital, 15.18%. See Price Communications Corp. in Group Ownership of TV Stations.

**Began Operation:** April 25, 1954. Sale by MMT Sales Inc. approved by FCC Dec. 13, 1985. Sale to MMT by Gillett Bcstg. approved April 16, 1982. Sale to Gillett by Great Lakes Television Co. approved July 19, 1978. FCC approved sale to present owners Sept. 30, 1987 (*Television Digest*, Vol. 27:33).

**Represented (sales):** MMT Sales Inc.; Metrosport Television Ltd. (Canada).

**Represented (legal):** Cohn & Marks.

**Represented (engineering):** Smith & Powstenko.

**Personnel:**

- JERRY MONTGOMERY, president & general manager.
- F. BRADY LOUIS, general sales manager.
- ROGER SCARLETT, local sales manager.
- WILLIAM PODBIELSKI, chief engineer.
- DON ROWE, production manager.
- GEORGE STEPHENSON, news director.
- EARL KNEISSLER, program director.
- JIM LARKIN, promotion director.
- RITA MASI, business manager.

**Highest One Hour Rate:** \$3000.

**Highest 30 Sec. Rate:** \$400.

**NETWORK BASE HOURLY RATE:** \$685.

Our firm acted as financial advisor and broker in the 1982 & 1987 sales of WSEE-TV

**THE TED HEPBURN COMPANY**

Ted Hepburn, President    Todd Hepburn, Vice-President  
325 Garden Road, Palm Beach, Florida 33480 (407) 863-8995  
P.O. Box 42401, Cincinnati, Ohio 45242 (513) 791-8730



**Station also received in Canadian markets.**

**BBM Weekly Reach (Spring 1988):** 295,000.

**City of License:** Erie. ADI: Erie. Rank: 143.

Total Households: © MSI Consumer Market Data as of 1/1/88. TV Homes, TV% and Circulation © 1988 Arbitron. County coverage based on Arbitron study.

Net Weekly Circulation	State County	Total Households	TV Households	%
<b>50% &amp; Over</b>	<b>PENNSYLVANIA</b>			
	Crawford	32,700	31,900	98
	Erie	103,600	102,300	99
<b>Between 25-49%</b>	<b>PENNSYLVANIA</b>			
	Venango	24,000	23,300	97
	Warren	17,600	17,000	97
<b>Between 5-24%</b>	<b>NEW YORK</b>			
	Cattaraugus	31,200	30,500	98
	Chautauqua	55,300	54,300	98
	<b>OHIO</b>			
	Ashtabula	37,500	36,900	98
	<b>PENNSYLVANIA</b>			
	Forest	1,900	1,900	100
	Mc Kean	18,500	18,100	98
<b>Station Totals</b>		<b>322,300</b>	<b>316,200</b>	<b>98</b>
<b>Net Weekly Circulation (1988)</b>				<b>150,000</b>
<b>Average Daily Circulation (1988)</b>				<b>74,600</b>

# Pennsylvania—Harrisburg-York

## WHP-TV

Ch. 21

Network Service: CBS.

Licensee: WHP Inc., Box 1507, Harrisburg, PA 17105.

Studio: 3300 N. Sixth St., Harrisburg, PA 17110.

Telephone: 717-238-2100. TWX: 510-650-4925.

Technical Facilities: Channel No. 21 (512-518 MHz). Authorized power: 1200-kw max. visual, 120-kw max. aural. Antenna: 1220-ft. above av. terrain, 500-ft. above ground, 1810-ft. above sea level.

Latitude 40° 20' 44"  
Longitude 76° 52' 09"

Transmitter: Blue Mountain.

Satellite Earth Stations: 3 in operation; Microdyne, 7-meter; Microdyne, Scientific-Atlanta receivers.

AM Affiliate: WHP, 5-kw, 580 kHz (CBS).

FM Affiliate: WHP-FM, 14-kw, 97.3 MHz (No. 247), 840-ft.

News Services: AP, UPI.

Ownership: Commonwealth Communications Services Inc.

Began Operation: April 15, 1953.

Represented (sales): Katz Television.

Represented (legal): Dow, Lohnes & Albertson.

Represented (engineering): Cohen, Dippell & Everist, P.C.

### Personnel:

THOMAS M. GIROCCO, president & chief executive officer.  
DONALD C. YEISER, vice president & general manager.  
THOMAS G. MILLER, national sales manager.  
BILL KIRK, local sales manager.  
MAURICE GANNAWAY, director of engineering.  
CHRIS FICKES, news director.  
M. E. HUGES, program director.  
CAROL HAIGH, promotion director.  
E. WROBLEWSKI, business manager.

Highest One Hour Rate: \$2500.

Highest 30 Sec. Rate: \$1500.

NETWORK BASE HOURLY RATE: \$550.

City of License: Harrisburg. ADI: Harrisburg-York-Lancaster-Lebanon. Rank: 45.

Total Households: © MSI Consumer Market Data as of 1/1/88. TV Homes, TV% and Circulation © 1988 Arbitron. County coverage based on Arbitron study.

Net Weekly Circulation	State County	Total Households	TV Households	%
50% & Over	PENNSYLVANIA			
	Cumberland	71,800	70,500	98
	Dauphin	95,900	94,100	98



Net Weekly Circulation	State County	Total Households	TV Households	%
50% & Over	PENNSYLVANIA			
	Juniata	7,600	7,300	96
	Lebanon	41,800	40,900	98
	Perry	14,800	14,400	98
	York	126,100	123,800	98
Between 25-49%	PENNSYLVANIA			
	Adams	24,900	24,300	98
	Lancaster	141,800	137,100	97
	Mifflin	17,900	17,300	97
	Snyder	12,600	12,100	96
Between 5-24%	PENNSYLVANIA			
	Clinton	14,300	14,000	98
	Franklin	44,700	43,300	97
	Montour	6,000	5,800	97
	Northumberland	40,200	39,100	97
	Schuylkill	63,300	61,900	98
	Union	11,100	10,600	95
Station Totals		734,800	716,500	98
Net Weekly Circulation (1988)			353,400	
Average Daily Circulation (1988)			179,200	

# Pennsylvania—Harrisburg-York-Lebanon

**WHTM-TV**

Ch. 27

**Network Service:** ABC.

**Licensee:** WHTM-TV Inc., 3235 Hoffman St., Harrisburg, PA 17105.

**Studio:** 3235 Hoffman St., Harrisburg, PA 17105.

**Telephone:** 717-236-2727. TWX: 510-650-0803.

**Technical Facilities:** Channel No. 27 (548-554 MHz). Authorized power: 2382-kw max. visual, 238.2-kw max. aural. Antenna: 1120-ft. above av. terrain, 609-ft. above ground, 1690-ft. above sea level.

Latitude 40° 18' 57.40"  
Longitude 76° 57' 02.20"

**Transmitter:** W of U.S. Hwys. 11 & 15, N of State Hwy. 944.

**Satellite Earth Stations:** Andrew, 7.3-meter C-band; Andrew, 4.5-meter C-band; Avartek receivers.

**News Services:** AP, UPI.

**Ownership:** Smith Acquisition Corp. Robert N. Smith, pres.-treas.; William S. Reyner Jr., v.p.-secy., 7.20%; John Purcell, 5.00%; Smith Broadcasting Group Inc., 12.8%; venture capital investor group holds remainder. See Smith Bcstg. in Group in Group Ownership of Television Stations.

**Began Operation:** June 19, 1953, on Ch. 71; May 15, 1957 FCC authorized WTPA to purchase transmitter & tower of off-air WCMB-TV and to switch to Ch. 27, Ch. 71 being assigned to WCMB-TV (*Television Digest*, Vol. 13:15, 20). Sale to Times Mirror Co. by Newhouse Bcstg. approved by FCC March 27, 1980 (Vol. 18:50, 19:19). Sale to present owners approved April 17, 1986.

**Represented (sales):** Harrington, Righter & Parsons Inc.

**Represented (legal):** Hogan & Hartson.

**Represented (engineering):** Lohnes & Culver.

**Personnel:**

- ROBERT N. SMITH, president.
- JOHN PURCELL, vice president & general manager.
- FRANK RATERMANN, general sales manager.
- PAUL O'DELL, station manager.
- JANICE DEXTER, promotion director.
- JOHN McCALL, news director.
- DONALD LANDIS, chief engineer.
- JOSEPH FRY, controller.

**Rates:** Not available.

**City of License:** Harrisburg. **ADI:** Harrisburg-York-Lancaster-Lebanon. **Rank:** 45.

Total Households: © MSI Consumer Market Data as of 1/1/88. TV Homes, TV% and Circulation © 1988 Arbitron. County coverage based on Arbitron study.



Net Weekly Circulation	State	Total Households	TV Households	%
<b>50% &amp; Over</b>	Lebanon	41,800	40,900	98
	Mifflin	17,900	17,300	97
	Perry	14,800	14,400	98
	Snyder	12,600	12,100	96
	York	126,100	123,800	98
<b>PENNSYLVANIA</b>				
<b>Between 25-49%</b>	Adams	24,900	24,300	98
	Franklin	44,700	43,300	97
	Huntingdon	15,300	14,900	97
	Lancaster	141,800	137,100	97
<b>PENNSYLVANIA</b>				
<b>Between 5-24%</b>	Berks	126,200	124,100	98
	Centre	39,400	38,400	97
	Lycoming	44,100	42,800	97
	Montour	6,000	5,800	97
	Northumberland	40,200	39,100	97
	Schuylkill	63,300	61,900	98
Union	11,100	10,600	95	
<b>Station Totals</b>		<b>945,500</b>	<b>922,700</b>	<b>98</b>
<b>Net Weekly Circulation (1988)</b>			<b>415,200</b>	
<b>Average Daily Circulation (1988)</b>			<b>221,000</b>	



# Pennsylvania—Hazleton

**WWLF-TV**

Ch. 56

(Satellite of WOLF-TV, Scranton, PA)

**Network Service:** Fox.

**Licensee:** Scranton TV Partners Ltd., 916 Oak Street, Scranton, PA 18508.

**Studio:** See WOLF-TV, Scranton, PA.

**Telephone:** 717-347-9653.

**Technical Facilities:** Channel No. 56 (722-728 MHz). Authorized power: 1000-kw max. visual. Antenna: 266-ft. above av. terrain, 174-ft. above ground, 1994-ft. above sea level.

Latitude	41°	02'	13''
Longitude	76°	05'	07''

Holds CP for change to 1079-ft. above av. terrain, 381-ft. above ground, 2201-ft. above sea level. BMPCT-880408KG.

**Transmitter:** Nescopeck Mountain, near State Rte. 93, Hollenback/Sugarloaf.

**Multichannel TV Sound:** Stereo only.

**Ownership:** WOLF-TV Assoc. Ltd. Partnership, 40.0%; itd. partners, 60%. See Craig Fox Group under Group Ownership of TV Stations.

**Began Operation:** June 3, 1985.

**Represented (sales):** Independent TV Sales.

**Represented (legal):** Latham & Watkins.

**Personnel:**

See WOLF-TV, Scranton, PA.



**Rates:** Sold in combination with WOLF-TV, Scranton-Wilkes-Barre.

**Arbitron Data:** Included with WOLF-TV, Scranton, PA.

**City of License:** Hazleton. **ADI:** Wilkes Barre-Scranton. **Rank:** 51.

# Pennsylvania—Johnstown

## WJAC-TV

Ch. 6

Network Service: NBC.

Licensee: WJAC Inc., 1949 Hickory Lane, Johnstown, PA 15905.

Studio: 1949 Hickory Lane, Johnstown, PA 15905.

Telephone: 814-255-7600. TWX: 310-284-059.

Technical Facilities: Channel No. 6 (82-88 MHz). Authorized power: 70.8-kw visual, 10.5-kw aural. Antenna: 1119-ft. above av. terrain, 148-ft. above ground, 2848-ft. above sea level.

Latitude 40° 22' 17"  
Longitude 78° 58' 58"

Transmitter: Laurel Hill, 4.5-mi. NW of Johnston.

Multichannel TV Sound: Stereo only.

Satellite Earth Stations: Microdyne; Harris, 7-meter; ChannelMaster, 3.5-meter; Microdyne, Drake, Harris receivers.

News Services: NBC, AP, NIWS.

Ownership: A. W. Walters Estate, Richard H. Mayer, trustee, has controlling interest. WJAC Inc. officers: James M. Edwards Sr., pres. & gen. mgr.; Richard D. Schrott, v.p.; Michael Brosig, secy.-treas.

Began Operation: September 15, 1949.

Represented (sales): Harrington, Righter & Parsons Inc.

Represented (legal): Wilkinson, Barker, Knauer & Quinn.

Represented (engineering): Cohen, Dippell & Everist, P.C.

### Personnel:

JAMES M. EDWARDS SR., president & general manager.  
RICHARD D. SCHROTT, vice president & general sales manager.  
ROB ABELE, chief engineer.  
RON MILLER, news director.  
DINO TESSARI, production manager.  
KEN DeGENNARO, promotion director.  
PHILIP MARCINEK, program director.  
ROBERT HITE, personnel manager.

Highest One Hour Rate: \$2100.

Highest 30 Sec. Rate: \$850.

NETWORK BASE HOURLY RATE: \$1300.

City of License: Johnstown. ADI: Johnstown-Altoona. Rank: 85.

Total Households: © MSI Consumer Market Data as of 1/1/88. TV Homes, TV% and Circulation © 1988 Arbitron. County coverage based on Arbitron study.

Net Weekly Circulation	State County	Total Households	TV Households	Households %
50% & Over	MARYLAND			
	Garrett	10,000	9,900	99
	PENNSYLVANIA			
	Armstrong	31,800	31,300	98
	Bedford	17,600	17,100	97
	Blair	51,200	50,400	98
	Cambria	64,600	63,700	99
	Cameron	2,700	2,700	100
	Centre	39,400	38,400	97
	Clarion	15,100	14,800	98
	Clearfield	30,900	30,300	98
	Elk	13,800	13,500	98
Forest	1,900	1,900	100	



Net Weekly Circulation	State County	Total Households	TV Households	Households %
50% & Over	Huntingdon	15,300	14,900	97
	Indiana	32,800	32,100	98
	Jefferson	19,200	18,800	98
	Somerset	30,900	30,200	98
	WEST VIRGINIA			
	Grant	3,700	3,600	97
Between 25-49%	PENNSYLVANIA			
	Mifflin	17,900	17,300	97
	Westmoreland	146,500	144,700	99
	WEST VIRGINIA			
	Hampshire	5,900	5,800	98
Between 5-24%	MARYLAND			
	Allegany	29,200	29,000	99
	PENNSYLVANIA			
	Butler	55,500	54,800	99
	Clinton	14,300	14,000	98
	Fayette	60,800	59,500	98
	Fulton	5,400	5,100	95
	Mc Kean	18,500	18,100	98
	Potter	6,900	6,700	97
	Venango	24,000	23,300	97
	Warren	17,600	17,000	97
		WEST VIRGINIA		
	Hardy	3,700	3,600	97
	Mineral	10,300	10,200	99
Station Totals		797,400	782,700	98
Net Weekly Circulation (1988)			434,900	
Average Daily Circulation (1988)			257,700	

# Pennsylvania—Johnstown

**WPTJ**

(formerly WFAT-TV)

Ch. 19

**Network Service:** None, independent.

**Licensee:** WFAT Inc., Box 19, Johnstown, PA 15907.

**Studio:** 108 Allenbill Dr., Johnstown, PA 15904.

**Telephone:** 814-266-1919.

**Technical Facilities:** Channel No. 19 (500-506 MHz). Authorized power: 1661.5-kw max. visual, 166.15-kw max. aural. Antenna: 1194-ft. above av. terrain, 256-ft. above ground, 3165-ft. above sea level.

Latitude 40° 10' 50"  
Longitude 79° 09' 08"

Requests CP for change to 421-ft. above av. terrain, 81-ft. above ground, 1005-ft. above sea level, lat. 40° 17' 29", long. 78° 33' 57", transmitter to Blue Knob Road, 2.4-mi. NE of Pavia. BPCT-860929KH.

**Transmitter:** Pea Vine Hill, 0.35-mi. S of Hwy. 30, 6-mi. SE of Ligonier.

**Satellite Earth Station:** Comtech, 5-meter; Microwave Assoc., Harris receivers.

**News Service:** INN.

**Ownership:** Leon A. Crosby, 100%.

**Began Operation:** October 15, 1953. Sale to present owner by John E. Gelormino approved by FCC Oct. 14, 1982. Sale to Gelormino by Benjamin C. Werk, et al., approved July 20, 1972 (*Television Digest*, Vol. 12:30). Previous sale by Rivoli Realty Co. approved by FCC March 17, 1971.

**Represented (sales):** Unirep Bcstg. Co.; Commercial Media Sales (Pittsburgh).

**Represented (legal):** Arent, Fox, Kintner, Plotkin & Kahn.

**Represented (engineering):** E. Harold Munn & Associates.

**Personnel:**

TIMOTHY LEE CROSBY, general manager.  
GEORGE S. PLENDERLEITH, station manager.  
BILL CARAMANA, chief engineer.

**Highest 30 Sec. Rate:** \$120.

**City of License:** Johnstown. **ADI:** Johnstown-Altoona. **Rank:** 85.

Total Households: © MSI Consumer Market Data as of 1/1/88. TV Homes, TV% and Circulation © 1988 Arbitron. County coverage based on Arbitron study.



WPTJ BMPCT-840216KG Granted 3/30/84 © American Map Corp., No. 14244

Net Weekly Circulation	State County	Total Households	TV Households	%
<b>PENNSYLVANIA</b>				
Between 25-49%	Cambria	64,600	63,700	99
<b>PENNSYLVANIA</b>				
Between 5-24%	Bedford	17,600	17,100	97
	Blair	51,200	50,400	98
	Clarion	15,100	14,800	98
	Clearfield	30,900	30,300	98
	Indiana	32,800	32,100	98
	Somerset	30,900	30,200	98
<b>Station Totals</b>		<b>243,100</b>	<b>238,600</b>	<b>98</b>
<b>Net Weekly Circulation (1988)</b>				<b>53,400</b>
<b>Average Daily Circulation (1988)</b>				<b>14,800</b>

# Pennsylvania—Johnstown

## WWCP-TV

Ch. 8

**Network Service:** Fox.

**Licensee:** Evergreen Bcstg. Corp., 1450 Scalp Ave., Johnstown, PA 15904.

**Studio:** 1450 Scalp Ave., Johnstown, PA 15904.

**Telephone:** 814-266-8088.

**Technical Facilities:** Channel No. 8 (180-186 MHz). Authorized power: 166-kw visual, 16.6-kw aural. Antenna: 1208-ft. above av. terrain, 270-ft. above ground, 3175-ft. above sea level.

Latitude 40° 10' 53"  
Longitude 79° 09' 06"

**Transmitter:** Approx. 6-mi. SE of Ligonier, near Hwy. 30.

**Satellite Earth Stations:** ChannelMaster, 4.4-meter C-band; Microdyne, 7-meter C-band; RCA, 3-meter Ku-band; ChannelMaster, M/A-Corn, Microdyne receivers.

**News Service:** INN.

**Ownership:** Evergreen General Corp. For other interests, see Smith Bcstg. Group under Group Ownership of TV Stations.

**Began Operation:** October 13, 1986.

**Represented (sales):** Katz Independent TV Sales.

**Represented (legal):** Hogan & Hartson.

**Represented (engineering):** Jules Cohen & Associates, P.C.

### Personnel:

MARTIN H. OSTROW, general manager & general sales manager.  
ROBERT ANDRADE, chief engineer.  
CHRISTOPHER J. TAYLOR, director of operations.  
RON KABO, local sales manager.

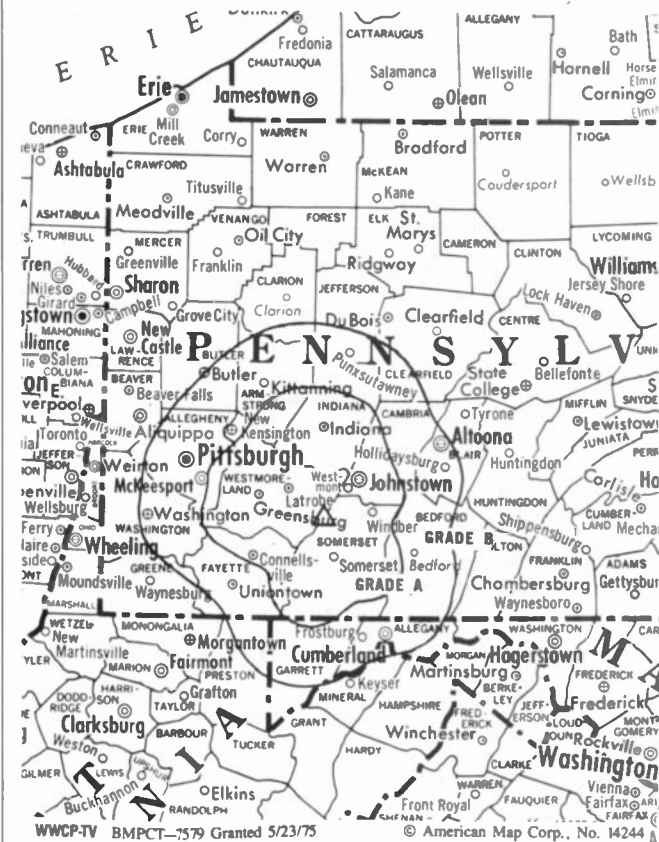
**Rates:** Not available.

**Arbitron Data:** Includes coverage of WATM-TV, Altoona, PA.

**City of License:** Johnstown. **ADI:** Johnstown-Altoona. **Rank:** 85.

Total Households: © MSI Consumer Market Data as of 1/1/88. TV Homes, TV% and Circulation © 1988 Arbitron. County coverage based on Arbitron study.

Net Weekly Circulation	State County	Total Households	TV Households	%
<b>50% &amp; Over</b>	<b>PENNSYLVANIA</b>			
	Cambria	64,600	63,700	99
	Somerset	30,900	30,200	98
<b>Between 25-49%</b>	<b>MARYLAND</b>			
	Garrett	10,000	9,900	99
	<b>PENNSYLVANIA</b>			
	Bedford	17,600	17,100	97
	Blair	51,200	50,400	98
	Centre	39,400	38,400	97



Net Weekly Circulation	State County	Total Households	TV Households	%
<b>Between 25-49%</b>	Clarion	15,100	14,800	98
	Huntingdon	15,300	14,900	97
	Indiana	32,800	32,100	98
	Jefferson	19,200	18,800	98
<b>Between 5-24%</b>	<b>PENNSYLVANIA</b>			
	Armstrong	31,800	31,300	98
	Butler	55,500	54,800	99
	Clearfield	30,900	30,300	98
	Elk	13,800	13,500	98
	Fayette	60,800	59,500	98
	Forest	1,900	1,900	100
	Greene	15,500	15,100	98
	Mifflin	17,900	17,300	97
	Washington	81,500	80,300	98
Westmoreland	146,500	144,700	99	
<b>WEST VIRGINIA</b>	Preston	11,400	11,200	98
	<b>Station Totals</b>	<b>763,600</b>	<b>750,200</b>	<b>98</b>
<b>Net Weekly Circulation (1988)</b>			<b>217,700</b>	
<b>Average Daily Circulation (1988)</b>			<b>88,700</b>	

# Pennsylvania—Lancaster

## WGAL-TV

Ch. 8

Network Service: NBC.

Licensee: WGAL-TV Inc., Box 7127, Lancaster, PA 17604.

Studio: Lincoln Hwy. West, Lancaster, PA 17604.

Branch Office: 333 Market St., Harrisburg, PA 17100.

Mailing Address: Box 7127, Lancaster, PA 17604.

Telephone: 717-393-5851. TWX: 510-657-4437.

Technical Facilities: Channel No. 8 (180-186 MHz). Authorized power: 112-kw visual, 22.4-kw aural. Antenna: 1360-ft. above av. terrain, 823-ft. above ground, 1849-ft. above sea level.

Latitude 40° 02' 04"  
Longitude 76° 37' 08"

Transmitter: 2.25-mi. NE of Hallam, PA.

Multichannel TV Sound: Stereo and separate audio program.

Satellite Earth Stations: Harris, 8.8-meter; RCA Ku-band; Harris receivers.

News Services: AP, UPI.

Ownership: Pulitzer Publishing Co. See Group Ownership of Television Stations.

Began Operation: March 18, 1949. Sale to present owner by Steinman Stations approved by FCC Oct. 5, 1978 (Television Digest, Vol. 17:50).

Represented (sales): Blair Television.

Represented (legal): Verner, Lipfert, Bernhard, McPherson & Hand.

Represented (engineering): A. D. Ring & Associates, P.C.

### Personnel:

DAVID DODDS, vice president & general manager.  
NELSON SEARS, program manager.  
RIGBY WILSON, general sales manager.  
JOHN FEESER, local sales manager.  
MICHAEL TULLY, national sales manager.  
ED WICKENHEISER, news director.  
FRED WOSKOFF, marketing, promotion & creative services manager.  
PAT SAAM, commercial operations manager.  
ROBERT B. GOOD JR., chief engineer.  
ROBERT SINGER, business manager.

Highest 30 Sec. Rate: \$2500.

NETWORK BASE HOURLY RATE: \$3350.

City of License: Lancaster. ADI: Harrisburg-York-Lancaster-Lebanon. Rank: 45.

Total Households: © MSI Consumer Market Data as of 1/1/88. TV Homes, TV% and Circulation © 1988 Arbitron. County coverage based on Arbitron study.

Net Weekly Circulation	State County	Total Households	TV Households	%
<b>PENNSYLVANIA</b>				
50% & Over	Adams	24,900	24,300	98
	Cumberland	71,800	70,500	98
	Dauphin	95,900	94,100	98
	Franklin	44,700	43,300	97
	Juniata	7,600	7,300	96



WGAL-TV BPCT-910 Granted 2/3/54

© American Map Corp., 14244

Net Weekly Circulation	State County	Total Households	TV Households	%
50% & Over	Lancaster	141,800	137,100	97
	Lebanon	41,800	40,900	98
	Mifflin	17,900	17,300	97
	Perry	14,800	14,400	98
	York	126,100	123,800	98
<b>PENNSYLVANIA</b>				
Between 25-49%	Berks	126,200	124,100	98
	Northumberland	40,200	39,100	97
	Schuylkill	63,300	61,900	96
	Snyder	12,600	12,100	96
<b>MARYLAND</b>				
Between 5-24%	Carroll	38,900	38,700	99
	Cecil	23,100	23,000	100
	Frederick	46,000	45,700	99
	Harford	54,400	54,100	99
<b>PENNSYLVANIA</b>				
	Chester	122,300	120,600	99
	Fulton	5,400	5,100	95
	Huntingdon	15,300	14,900	97
	Monroe	32,100	31,500	98
	Montour	6,000	5,800	97
	Union	11,100	10,600	95
<b>WEST VIRGINIA</b>				
	Berkeley	19,700	19,600	99
Station Totals		1,203,900	1,179,800	98
Net Weekly Circulation (1988)			659,900	
Average Daily Circulation (1988)			400,500	

# Pennsylvania—Lancaster-Lebanon

**WLYH-TV**

Ch. 15

**Network Service:** CBS.

**Licensee:** Gateway Communications Inc., Executive Bldg., Suite 612, Cherry Hill, NJ 08034.

**Studio:** Park City Center, Lancaster, PA.

**Mailing Address:** Box 1283, Lebanon, PA 17042.

**Telephone:** 717-273-4551. TWX: 510-650-4953.

**Technical Facilities:** Channel No. 15 (476-482 MHz). Authorized power: 1050-kw max. & 676-kw horizontal visual, 68-kw aural. Antenna: 1364-ft. above av. terrain, 1062-ft. above ground, 1940-ft. above sea level.

Latitude 40° 15' 45"  
Longitude 76° 27' 53"

**Transmitter:** Television Hill, RD 5.

**Satellite Earth Stations:** 5 in operation; Scientific-Atlanta receivers.

**News Services:** CBS, CNN, UPI.

**Ownership:** Gateway Communications Inc. See Group Ownership of Television Stations.

**Began Operation:** October 9, 1953 but left air Oct. 16, 1954. Sold to Triangle Publications by radio WLBR-Lebanon News interests and station resumed operation May 2, 1957 (*Television Digest*, Vol. 11:27, 13:18). Sale by Triangle to present owner approved by FCC Sept. 20, 1972 (Vol. 11:50; 12:39).

**Represented (sales):** Seltel Inc.

**Represented (legal):** Wilner & Scheiner.

**Represented (engineering):** Smith & Powstenko.

**Personnel:**

ROBERT EOLIN, vice president & general manager.  
BOB PATTERSON, program director.  
JUDI FISHER, national sales manager.  
KATHY MORGAN, business manager.  
CLIFF ESHBACH, news director.  
JAN HRABOVSKY, promotion manager.  
TIM COSTLEY, chief engineer.

**Highest One Hour Rate:** \$1750.

**Highest 30 Sec. Rate:** \$600.

**NETWORK BASE HOURLY RATE:** \$400.

**City of License:** Lancaster. **ADI:** Harrisburg-York-Lancaster-Lebanon. **Rank:** 45.

Total Households: © MSI Consumer Market Data as of 1/1/88. TV Homes, TV% and Circulation © 1988 Arbitron. County coverage based on Arbitron study.



WLYH-TV BMPCT-790214KI Granted 6/29/79

© American Map Corp., 14244

Net Weekly Circulation	State County	Total Households	TV Households	Households %
<b>50% &amp; Over</b>				
<b>PENNSYLVANIA</b>				
	Lancaster	141,800	137,100	97
	Lebanon	41,800	40,900	98
<b>Between 25-49%</b>				
<b>PENNSYLVANIA</b>				
	Berks	126,200	124,100	98
	Dauphin	95,900	94,100	98
	Juniata	7,600	7,300	96
	Perry	14,800	14,400	98
	Schuylkill	63,300	61,900	98
	York	126,100	123,800	98
<b>Between 5-24%</b>				
<b>PENNSYLVANIA</b>				
	Adams	24,900	24,300	98
	Cumberland	71,800	70,500	98
	Franklin	44,700	43,300	97
	Huntingdon	15,300	14,900	97
	Mifflin	17,900	17,300	97
	Northumberland	40,200	39,100	97
<b>Station Totals</b>		<b>832,300</b>	<b>813,000</b>	<b>98</b>
<b>Net Weekly Circulation (1988)</b>				<b>276,400</b>
<b>Average Daily Circulation (1988)</b>				<b>96,200</b>

# Pennsylvania—Philadelphia

## KYW-TV

Ch. 3

**Network Service:** NBC.

**Licensee:** Group W Television Inc., Independence Mall East, Philadelphia, PA 19106.

**Studio:** Independence Mall East, Philadelphia, PA 19106.

**Telephone:** 215-238-4700.

**Technical Facilities:** Channel No. 3 (60-66 MHz). Authorized power: 95.5-kw visual, 9.55-kw aural. Antenna: 1000-ft. above av. terrain, 1116-ft. above ground, 1369-ft. above sea level.

Latitude 40° 02' 38"  
Longitude 75° 14' 26"

**Transmitter:** Roxborough, PA.

**Multichannel TV Sound:** Stereo only.

**Satellite Earth Stations:** Vertex, 4.5-meter Ku-band; Scientific-Atlanta, 3-meter Ku-band; Scientific-Atlanta receivers.

**AM Affiliate:** KYW, 50-kw, 1060 kHz.

**News Services:** AP, Group W Newsfeed, UPI.

**Ownership:** Group W—Westinghouse Broadcasting. See Group Ownership of Television Stations.

**Began Operation:** September 1, 1941. Sold to Westinghouse Bcstg. by Philco Corp. in 1953 (*Television Digest*, Vol. 9:8, 22); then transferred to NBC in deal approved Dec. 21, 1955 (Vol. 11:2, 12:3). Transfer from NBC back to Westinghouse under order by FCC approved Feb. 17, 1965 (Vol. 5:7, 8, 25).

**Represented (sales):** Group W Television Sales.

### Personnel:

JIM THOMPSON, vice president & general manager.  
MARCELLUS ALEXANDER, station manager.  
ALLEN MURPHY, general sales manager.  
GLENN ROSMOS, director of broadcast operations & engineering.  
JAMES EATON, program director.  
JIM ZURATT, controller.  
RANDY COVINGTON, news director.  
ALLAN LAFFERTY, communications manager.  
CHARLES THOMSON, editorial director.  
LISA NEE, executive producer.  
BRIAN O'NEILL, creative services director.  
IONA HARPER, human resources manager.  
JOANNE CALABRIA, director of public relations.

**Rates:** Not available.

**City of License:** Philadelphia. **ADI:** Philadelphia. **Rank:** 4.

Total Households: © MSI Consumer Market Data as of 1/1/88. TV Homes, TV% and Circulation © 1988 Arbitron. County coverage based on Arbitron study.

Net Weekly Circulation	State County	Total Households	TV Households	%
<b>50% &amp; Over</b>	<b>DELAWARE</b>			
	Kent	36,800	36,500	99
	New Castle	148,200	147,600	100
	<b>NEW JERSEY</b>			
	Atlantic	81,600	80,100	98
	Burlington	133,900	132,700	99
	Camden	178,900	177,200	99
	Cape May	40,500	39,800	98
	Cumberland	48,200	47,500	99
	Gloucester	76,100	75,400	99
	Mercer	114,300	112,600	99
	Salem	25,000	24,600	98
Warren	33,000	32,500	98	



KYW-TV BPCT-2214 Granted 3/20/57

© American Map Corp., 14244

Net Weekly Circulation	State County	Total Households	TV Households	%
<b>50% &amp; Over</b>	<b>PENNSYLVANIA</b>			
	Berks	126,200	124,100	98
	Bucks	182,800	181,100	99
	Chester	122,300	120,600	99
	Delaware	203,900	202,200	99
	Lehigh	110,800	109,200	99
	Montgomery	247,600	245,000	99
	Northampton	88,800	87,300	98
	Philadelphia	632,000	620,900	98
	<b>Between 25-49%</b>	<b>MARYLAND</b>		
Cecil		23,100	23,000	100
<b>NEW JERSEY</b>				
Hunterdon	34,800	34,300	99	
Ocean	165,600	164,100	99	
<b>Between 5-24%</b>	<b>PENNSYLVANIA</b>			
	Carbon	21,500	21,100	98
	Lancaster	141,800	137,100	97
	Monroe	32,100	31,500	98
	Schuylkill	63,300	61,900	98
	<b>DELAWARE</b>			
Sussex	41,100	40,600	99	
<b>MARYLAND</b>	Kent	6,600	6,500	98
	<b>NEW JERSEY</b>			
Middlesex	222,100	220,300	99	
Monmouth	199,500	197,300	99	
<b>NEW YORK</b>				
Richmond	132,500	131,200	99	
<b>PENNSYLVANIA</b>				
Columbia	23,300	22,800	98	
Lebanon	41,800	40,900	98	
Luzeerne	130,300	128,500	99	
<b>Station Totals</b>		<b>3,910,300</b>	<b>3,858,000</b>	<b>99</b>
<b>Net Weekly Circulation (1988)</b>			<b>2,553,400</b>	
<b>Average Daily Circulation (1988)</b>			<b>1,487,500</b>	

# Pennsylvania—Philadelphia

**WCAU-TV**

Ch. 10

**Network Service:** CBS.

**Licensee:** CBS Inc., City Ave. & Monument Rd., Philadelphia, PA 19131.

**Studio:** City Ave. & Monument Rd., Philadelphia, PA 19131.

**Telephone:** 215-668-5510.

**Technical Facilities:** Channel No. 10 (192-198 MHz). Authorized power: 191-kw visual, 19.1-kw aural. Antenna: 1160-ft. above av. terrain, 1139-ft. above ground, 1421-ft. above sea level.

Latitude 40° 02' 31"  
Longitude 75° 14' 11"

**Transmitter:** Domino Lane & Fowler St., Roxborough, PA.

**Multichannel TV Sound:** Stereo only.

**Satellite Earth Station:** Microdyne, 7-meter; Microdyne receivers.

**AM Affiliate:** WCAU, 50-kw, 1210 kHz.

**FM Affiliate:** WCAU-FM, 8.9-kw, 98.1 MHz (No. 251), 1000-ft.

**News Services:** AP, UPI.

**Ownership:** CBS Inc. See Group Ownership of Television Stations.

**Began Operation:** March 15, 1948. Sale to present owner by Philadelphia Bulletin interests approved July 23, 1958 by FCC (Television Digest, Vol. 13:51; 14:1, 18, 27, 30).

**Represented (sales):** CBS Television Stations National Sales.

**Personnel:**

- STEPHEN J. COHEN, vice president & general manager.
- JAMES DIAZ, director of sales.
- ALAN EISENSTEIN, general sales manager.
- GORDON HUGHES, vice president & station manager.
- DAVE KENWORTHY, director of communications.
- DAVID HARVEY, director, operations & engineering.
- RICK HEBRON, manager, local-retail sales.
- JOSEPH R. CALIM, manager, national sales.
- JAY NEWMAN, news director.
- JOANNE WILDER, director, community affairs.

**Rates:** On request.

**NETWORK BASE HOURLY RATE:** \$4000.

**City of License:** Philadelphia. **ADI:** Philadelphia. **Rank:** 4.

Total Households: © MSI Consumer Market Data as of 1/1/88. TV Homes, TV% and Circulation © 1988 Arbitron. County coverage based on Arbitron study.

Net Weekly Circulation	State County	Total Households	TV Households	%
<b>50% &amp; Over</b>	<b>DELAWARE</b>			
	Kent	36,800	36,500	99
	New Castle	148,200	147,600	100
	<b>NEW JERSEY</b>			
	Atlantic	81,600	80,100	98
	Burlington	133,900	132,700	99
	Camden	178,900	177,200	99
	Cape May	40,500	39,800	98
	Cumberland	48,200	47,500	99
	Gloucester	76,100	75,400	99
	Mercer	114,300	112,600	99
	Salem	25,000	24,600	98
	<b>PENNSYLVANIA</b>			
	Berks	126,200	124,100	98



WCAU-TV BPCT-4403 Granted 2/25/71

© American Map Corp., 14244

Net Weekly Circulation	State County	Total Households	TV Households	%
<b>50% &amp; Over</b>	<b>Bucks</b>	182,800	181,100	99
	<b>Carbon</b>	21,500	21,100	98
	<b>Chester</b>	122,300	120,600	99
	<b>Delaware</b>	203,900	202,200	99
	<b>Lehigh</b>	110,800	109,200	99
	<b>Montgomery</b>	247,600	245,000	99
	<b>Northampton</b>	88,800	87,300	98
	<b>Philadelphia</b>	632,000	620,900	98
	<b>Schuylkill</b>	63,300	61,900	98
	<b>Between 25-49%</b>	<b>MARYLAND</b>		
Cecil		23,100	23,000	100
<b>NEW JERSEY</b>				
Hunterdon		34,800	34,300	99
Ocean		165,600	164,100	99
Warren	33,000	32,500	98	
<b>Between 5-24%</b>	<b>PENNSYLVANIA</b>			
	Lancaster	141,800	137,100	97
	Monroe	32,100	31,500	98
	<b>DELAWARE</b>			
	Sussex	41,100	40,600	99
	<b>MARYLAND</b>			
	Caroline	9,100	9,000	99
	<b>NEW JERSEY</b>			
	Middlesex	222,100	220,300	99
	<b>PENNSYLVANIA</b>			
	Columbia	23,300	22,800	98
	Lebanon	41,800	40,900	98
Northumberland	40,200	39,100	97	
<b>Station Totals</b>		<b>3,490,700</b>	<b>3,442,600</b>	<b>99</b>
<b>Net Weekly Circulation (1988)</b>			<b>2,396,300</b>	
<b>Average Daily Circulation (1988)</b>			<b>1,228,300</b>	



# Pennsylvania—Philadelphia

## WGBS-TV

Ch. 57

**Network Service:** None, independent.

**Licensee:** Combined Broadcasting Inc.

**Studio:** 420 North 20th, Philadelphia, PA 19130.

**Telephone:** 215-483-4550.

**Technical Facilities:** Channel No. 57 (728-734 MHz). Authorized power: 5000-kw max. visual, 500-kw max. aural. Antenna: 1159-ft. above av. terrain, 1134-ft. above ground, 1376-ft. above sea level.

Latitude 40° 02' 21"  
Longitude 75° 14' 13"

**Transmitter:** Umbria & Paoli Ave., Roxborough.

**Satellite Earth Stations:** Microdyne, 7-meter; Prodelin, 4.5-meter.

**Ownership:** Combined Broadcasting Inc., 100%. See Group Ownership of Television Stations.

**Began Operation:** June 15, 1981. FCC approved sale to Grant Bcstg. by Leon S. Gross, et al., April 24, 1985. Transfer to present owners approved June 8, 1988.

**Represented (sales):** Katz Independent TV Sales.

**Represented (legal):** Loeb & Loeb.

**Personnel:**

- ROBERT E. O'CONNOR, president.
- CAROL C. HEALEY, station manager.
- EDWARD SHAFFER, general sales manager.
- RICHARD HAMMOND, local sales manager.
- STEVE BERMAN, national sales manager.
- RICHARD QUINTO, chief engineer.
- MARK COOPER, promotion director.
- KATHLEEN GORMAN, business manager.

**Rates:** Not available.

**City of License:** Philadelphia. **ADI:** Philadelphia. **Rank:** 4.

Total Households: © MSI Consumer Market Data as of 1/1/88. TV Homes, TV% and Circulation © 1988 Arbitron. County coverage based on Arbitron study.

Net Weekly Circulation	State County	Total Households	TV Households	%
Between 25-49%	<b>DELAWARE</b>			
	New Castle	148,200	147,600	100
	<b>NEW JERSEY</b>			
	Atlantic	81,600	80,100	98
	Burlington	133,900	132,700	99
	Camden	178,900	177,200	99
	Gloucester	76,100	75,400	99
	Salem	25,000	24,600	98
	<b>PENNSYLVANIA</b>			
	Bucks	182,800	181,100	99
Chester	122,300	120,600	99	



Net Weekly Circulation	State County	Total Households	TV Households	%
Between 25-49%	Delaware	203,900	202,200	99
	Montgomery	247,600	245,000	99
	Philadelphia	632,000	620,900	98
Between 5-24%	<b>DELAWARE</b>			
	Kent	36,800	36,500	99
	<b>MARYLAND</b>			
	Cecil	23,100	23,000	100
	<b>NEW JERSEY</b>			
	Cape May	40,500	39,800	98
	Cumberland	48,200	47,500	99
	Hunterdon	34,800	34,300	99
	Mercer	114,300	112,600	99
	Ocean	165,600	164,100	99
<b>PENNSYLVANIA</b>				
Berks	126,200	124,100	98	
Lancaster	141,800	137,100	97	
Lebanon	41,800	40,900	98	
<b>Station Totals</b>		<b>2,805,400</b>	<b>2,767,300</b>	<b>99</b>
<b>Net Weekly Circulation (1988)</b>			<b>896,100</b>	
<b>Average Daily Circulation (1988)</b>			<b>305,700</b>	

# Pennsylvania—Philadelphia

## WPHL-TV

Ch. 17

**Network Service:** None, independent.

**Licensee:** WPHL-TV Inc., 5001 Wynnefield Ave., Philadelphia, PA 19131.

**Studio:** 5001 Wynnefield Ave., Philadelphia, PA 19131.

**Telephone:** 215-878-1700. **Telex:** 497-6664.

**Fax:** 215-879-3665.

**Technical Facilities:** Channel No. 17 (488-494 MHz). Authorized power: 2340-kw max. & 1290-kw horizontal visual, 350-kw max. aural. Antenna: 1050-ft. above av. terrain, 1092-ft. above ground, 1313-ft. above sea level.

Latitude 40° 02' 30"  
Longitude 75° 14' 24"

**Transmitter:** E. Domino Lane.

**Multichannel TV Sound:** Stereo only.

**Satellite Earth Stations:** Andrew, 4.5-meter C-band; AFC, 3.7-meter Ku-band; M/A-Com, Scientific-Atlanta receivers.

**Ownership:** Taft Broadcasting Partners, 100%. See Group Ownership of Television Stations.

**Began Operation:** July 17, 1960 but left air Aug. 1, 1962. Resumed operation Sept. 17, 1965. Assignment of license to U.S. Communications (AVC Corp.) approved by FCC Dec. 6, 1967. Sale to Providence Journal by AVC Corp. approved by FCC Nov. 16, 1978 (*Television Digest*, Vol. 18:20). Sale to present owners approved Oct. 22, 1987 (Vol. 27:30).

**Represented (sales):** TeleRep Inc.

**Represented (legal):** Koteen & Naftalin.

**Represented (engineering):** A. D. Ring & Associates, P.C.

### Personnel:

RANDALL SMITH, executive vice president & general manager.  
STEPHEN MOSKO, vice president & station manager.  
BRUCE WIETLISBACH, vice president, finance.  
JAN DICKLER, general sales manager.  
TIM CABREY, national sales manager.  
KAREN CORBIN, director of marketing & programming.  
WANDA FLETCHER, operations manager.  
DAVID SMITH, engineering manager.

**Highest One Hour Rate:** \$18,000.

**Highest 30 Sec. Rate:** \$5000.

**City of License:** Philadelphia. **ADI:** Philadelphia. **Rank:** 4.

Total Households: © MSI Consumer Market Data as of 1/1/88. TV Homes, TV% and Circulation © 1988 Arbitron. County coverage based on Arbitron study.

Net Weekly Circulation	State County	Total Households	TV Households	Households %
<b>50% &amp; Over</b>	<b>NEW JERSEY</b>			
	Camden	178,900	177,200	99
	Cape May	40,500	39,800	98
	Cumberland	48,200	47,500	99
	<b>PENNSYLVANIA</b>			
	Philadelphia	632,000	620,900	98
<b>Between 25-49%</b>	<b>DELAWARE</b>			
	Kent	36,800	36,500	99
	New Castle	148,200	147,600	100
	<b>NEW JERSEY</b>			
	Atlantic	81,600	80,100	98
	Burlington	133,900	132,700	99
	Gloucester	76,100	75,400	99
	Mercer	114,300	112,600	99
	Salem	25,000	24,600	98
	Warren	33,000	32,500	98



Net Weekly Circulation	State County	Total Households	TV Households	Households %
<b>Between 25-49%</b>	<b>PENNSYLVANIA</b>			
	Berks	126,200	124,100	98
	Bucks	182,800	181,100	99
	Chester	122,300	120,600	99
	Dauphin	95,900	94,100	98
	Delaware	203,900	202,200	99
	Lancaster	141,800	137,100	97
	Lebanon	41,800	40,900	98
	Lehigh	110,800	109,200	99
	Montgomery	247,600	245,000	99
	Montour	6,000	5,800	97
	Northampton	88,800	87,300	98
	Northumberland	40,200	39,100	97
Schuylkill	63,300	61,900	98	
<b>Between 5-24%</b>	<b>DELAWARE</b>			
	Sussex	41,100	40,600	99
	<b>MARYLAND</b>			
	Cecil	23,100	23,000	100
	<b>NEW JERSEY</b>			
	Hunterdon	34,800	34,300	99
	Ocean	165,600	164,100	99
	Sussex	43,800	43,100	98
	<b>PENNSYLVANIA</b>			
	Carbon	21,500	21,100	98
	Columbia	23,300	22,800	98
	Cumberland	71,800	70,500	98
	Lycoming	44,100	42,800	97
	Monroe	32,100	31,500	98
	Perry	14,800	14,400	98
	Snyder	12,600	12,100	96
	Union	11,100	10,600	95
	York	126,100	123,800	98
<b>Station Totals</b>		<b>3,685,700</b>	<b>3,630,500</b>	<b>99</b>
<b>Net Weekly Circulation (1988)</b>			<b>1,413,600</b>	
<b>Average Daily Circulation (1988)</b>			<b>470,000</b>	

# Pennsylvania—Philadelphia

**WPVI-TV**

**Ch. 6**

**Network Service:** ABC.

**Licensee:** Capital Cities/ABC Inc., 4100 City Line Ave., Philadelphia, PA 19131.

**Studio:** 4100 City Line Ave., Philadelphia, PA 19131.

**Telephone:** 215-878-9700. **TWX:** 710-670-9799.

**Telex:** 215-878-9700.

**Technical Facilities:** Channel No. 6 (82-88 MHz). Authorized power: 74-kw visual, 14.8-kw aural. Antenna: 1094-ft. above av. terrain, 1111-ft. above ground, 1369-ft. above sea level.

Latitude 40° 02' 38"  
Longitude 75° 14' 26"

**Transmitter:** Culp St., Roxborough, PA.

**Satellite Earth Stations:** Transmit/receive Andrew, 5.6-meter Ku-band; Scientific-Atlanta, 7-meter C-band; Andrew, Scientific-Atlanta receivers.

**News Services:** AP, UPI, ABC, CNN.

**Ownership:** Capital Cities/ABC Inc. See Group Ownership of Television Stations.

**Began Operation:** September 13, 1947. Sale to present owner by Triangle Publications approved by FCC Feb. 24, 1971 (*Television Digest*, Vol. 10:8, 9; 11:9).

**Represented (sales):** Capital Cities/ABC National TV Sales.

**Represented (legal):** Wilmer, Cutler & Pickering.

**Personnel:**

- RICHARD F. SPINNER, president & general manager.
- TODD WHEELER, director of sales.
- NED WARWICK, news director.
- VICTOR A. BRANCH, local sales manager.
- MICHAEL CASCIO, director of public affairs.
- CHARLES D. DUNN, national sales manager.
- IRWIN L. ROSS, chief engineer.
- ROBERT APFEL, business manager.
- ART MOORE, director of station promotion & advertising.
- CHARLES R. BRADLEY, director of programming & operations.

**Rates:** Not available.

**City of License:** Philadelphia. **ADI:** Philadelphia. **Rank:** 4.

Total Households: © MSI Consumer Market Data as of 1/1/88. TV Homes. TV% and Circulation © 1988 Arbitron. County coverage based on Arbitron study.

Net Weekly Circulation	State County	Total Households	TV Households	Households %
<b>50% &amp; Over</b>	<b>DELAWARE</b>			
	Kent	36,800	36,500	99
	New Castle	148,200	147,600	100
	<b>NEW JERSEY</b>			
	Atlantic	81,600	80,100	98
	Burlington	133,900	132,700	99
	Camden	178,900	177,200	99
	Cape May	40,500	39,800	98
	Cumberland	48,200	47,500	99
	Gloucester	76,100	75,400	99
	Mercer	114,300	112,600	99
	Salem	25,000	24,600	98
	Warren	33,000	32,500	98
	<b>PENNSYLVANIA</b>			
Berks	126,200	124,100	98	



Net Weekly Circulation	State County	Total Households	TV Households	Households %
<b>50% &amp; Over</b>	Bucks	182,800	181,100	99
	Carbon	21,500	21,100	98
	Chester	122,300	120,600	99
	Delaware	203,900	202,200	99
	Lehigh	110,800	109,200	99
	Montgomery	247,600	245,000	99
	Northampton	88,800	87,300	98
	Philadelphia	632,000	620,900	98
	Schuylkill	63,300	61,900	98
	<b>Between 25-49%</b>	<b>MARYLAND</b>		
Cecil		23,100	23,000	100
<b>NEW JERSEY</b>				
Hunterdon		34,800	34,300	99
Ocean	165,600	164,100	99	
<b>PENNSYLVANIA</b>	Lancaster	141,800	137,100	97
	Monroe	32,100	31,500	98
<b>Between 5-24%</b>	<b>DELAWARE</b>			
	Sussex	41,100	40,600	99
	<b>MARYLAND</b>			
	Queen Annes	10,700	10,600	99
	<b>NEW JERSEY</b>			
	Middlesex	222,100	220,300	99
	<b>PENNSYLVANIA</b>			
	Columbia	23,300	22,800	98
	Dauphin	95,900	94,100	98
	Lebanon	41,800	40,900	98
Northumberland	40,200	39,100	97	
<b>Station Totals</b>		<b>3,588,200</b>	<b>3,538,300</b>	<b>99</b>
<b>Net Weekly Circulation (1988)</b>			<b>2,623,500</b>	
<b>Average Daily Circulation (1988)</b>			<b>1,730,200</b>	

# Pennsylvania—Philadelphia

**WTXF-TV**  
(formerly WTAF-TV)  
Ch. 29

**Network Service:** Fox.

**Licensee:** TVX of Philadelphia Inc., 330 Market St., Philadelphia, PA 19106.

**Studio:** 330 Market St., Philadelphia, PA 19106.

**Telephone:** 215-925-2929.

**Technical Facilities:** Channel No. 29 (560-566 MHz). Authorized power: 5000-kw max. & 3470-kw horizontal visual, 500-kw max. & 347-kw horizontal aural. Antenna: 1140-ft. above av. terrain, 1190-ft. above ground, 1415-ft. above sea level.

Latitude 40° 02' 26"  
Longitude 75° 14' 20"

**Transmitter:** 340 Domino Lane.

**Satellite Earth Stations:** Harris, 8.8-meter C-band; Harris, 3-meter C-band; Microdyne, 3.6-meter Ku-band; Winegard, 3-meter Ku & C-band; Chapparral, Harris, M/A-Com receivers.

**News Services:** AP, CNN.

**Ownership:** TVX Broadcast Group. See Group Ownership of Television Stations.

**Began Operation:** May 16, 1965. Sale to Taft Bcstg. approved by FCC May 7, 1969 (Television Digest, Vol. 9.21). Sale by Taft to present owners approved by FCC Feb. 20, 1987 (Vol. 27:9, 14, 15).

**Represented (sales):** Seitel Inc.

**Represented (legal):** Koteen & Naftalin.

**Personnel:**

- JAMES D. BOAZ, general manager.
- MICHAEL CONWAY, general sales manager.
- WALTER DeHAVEN, local sales manager.
- BILL BALLARD, national sales manager.
- LARHE VESTAL, program manager.
- DENISE ROLFE, promotion manager.
- KENT VON HERTSENBERG, business manager.
- DIANE KRACH, chief engineer.
- ROGER LAMAY, news director.

**Rates:** Not available.

**City of License:** Philadelphia. **ADI:** Philadelphia. **Rank:** 4.

Total Households: © MSI Consumer Market Data as of 1/1/88. TV Homes, TV% and Circulation © 1988 Arbitron. County coverage based on Arbitron study.

Net Weekly Circulation	State County	Total Households	TV Households	Households %
<b>50% &amp; Over</b>	<b>DELAWARE</b>			
	New Castle	148,200	147,600	100
	<b>NEW JERSEY</b>			
	Burlington	133,900	132,700	99
	Camden	178,900	177,200	99
	Cape May	40,500	39,800	98
	Cumberland	48,200	47,500	99
	Gloucester	76,100	75,400	99
	Salem	25,000	24,600	98
	<b>PENNSYLVANIA</b>			
	Bucks	182,800	181,100	99
	Chester	122,300	120,600	99
	Delaware	203,900	202,200	99
	Montgomery	247,600	245,000	99
Philadelphia	632,000	620,900	98	
<b>Between 25-49%</b>	<b>DELAWARE</b>			
	Kent	36,800	36,500	99
	Sussex	41,100	40,600	99
	<b>MARYLAND</b>			
Cecil	23,100	23,000	100	
<b>NEW JERSEY</b>				
Atlantic	81,600	80,100	98	



Net Weekly Circulation	State County	Total Households	TV Households	Households %	
<b>Between 25-49%</b>	Mercer	114,300	112,600	99	
	Ocean	165,600	164,100	99	
	Warren	33,000	32,500	98	
<b>PENNSYLVANIA</b>	Berks	126,200	124,100	98	
	Carbon	21,500	21,100	98	
	Dauphin	95,900	94,100	98	
	Lancaster	141,800	137,100	97	
	Lebanon	41,800	40,900	98	
	Lehigh	110,800	109,200	99	
	Luzerne	130,300	128,500	99	
	Monroe	32,100	31,500	98	
	Northampton	88,800	87,300	98	
	Northumberland	40,200	39,100	97	
	Schuylkill	63,300	61,900	98	
	<b>MARYLAND</b>	Caroline	9,100	9,000	99
		Dorchester	11,400	11,300	99
Harford		54,400	54,100	99	
Kent		6,600	6,500	98	
Queen Annes		10,700	10,600	99	
<b>NEW JERSEY</b>	Essex	307,400	303,100	99	
	Hudson	214,500	211,700	99	
	Hunterdon	34,800	34,300	99	
	Middlesex	222,100	220,300	99	
	Monmouth	199,500	197,300	99	
	Morris	147,900	146,800	99	
	Somerset	77,100	76,300	99	
	Sussex	43,800	43,100	98	
	Union	186,600	185,000	99	
	<b>NEW YORK</b>				
Orange	94,500	92,700	98		
(Continued on page A-944)					
<b>Station Totals</b>		<b>5,476,400</b>	<b>5,400,500</b>	<b>99</b>	
<b>Net Weekly Circulation (1988)</b>			<b>1,989,600</b>		
<b>Average Daily Circulation (1988)</b>			<b>817,100</b>		

# Pennsylvania—Pittsburgh

**KDKA-TV**

Ch. 2

**Network Service:** CBS.

**Licensee:** Group W Television Inc., One Gateway Center, Pittsburgh, PA 15222.

**Studio:** One Gateway Center, Pittsburgh, PA 15222.

**Telephone:** 412-392-2200. **TWX:** 710-664-4380.

**Telex:** 62005478. **Fax:** 412-392-3207.

**Technical Facilities:** Channel No. 2 (54-60 MHz). Authorized power: 100-kw visual, 10-kw aural. Antenna: 990-ft. above av. terrain, 683-ft. above ground, 2049-ft. above sea level.

Latitude 40° 29' 38.22"  
Longitude 80° 01' 9.40"

**Transmitter:** 4101 Grizzella St.

**Multichannel TV Sound:** Stereo only.

**Satellite Earth Stations:** Transmit/receive Scientific-Atlanta, 10-meter C-band; Vertex, 4.6-meter Ku-band; Scientific-Atlanta receivers.

**AM Affiliate:** KDKA, 50-kw, 1020 kHz.

**News Services:** AP, Group W Newsfeed.

**Ownership:** Group W—Westinghouse Broadcasting. See Group Ownership of Television Stations.

**Began Operation:** January 11, 1949 as WDTV. Sale to present owners by DuMont Laboratories approved by FCC Jan. 5, 1955 (*Television Digest*, Vol. 10:49; 11:2).

**Represented (sales):** Group W Television Sales.

**Represented (legal):** Wilkes, Artis, Hedrick & Lane, Chartered.

**Personnel:**

- JOSEPH BERWANGER, vice president & general manager.
- HAL WHACK, general sales manager.
- SHERRI SIEVING, local sales manager.
- CHARLES ROBINSON, national sales manager.
- JAYNE ADAIR, program manager.
- LORRAINE SNEBOLD, creative services director.
- BRUCE KAPLAN, marketing manager.
- CAROLYN S. McCLAIR, public relations director.
- SUE McINERNEY, news director.
- HOWARD MURPHY, controller.
- JOHN J. CVETIC, engineering manager.
- JACK LANDAU, human resources manager.
- JERRY KALKE, director, broadcast operations & engineering.

**Highest 30 Sec. Rate:** \$15,000.

**NETWORK BASE HOURLY RATE:** \$2800.

**City of License:** Pittsburgh. **ADI:** Pittsburgh. **Rank:** 17.

Total Households: © MSI Consumer Market Data as of 1/1/88. TV Homes, TV% and Circulation © 1988 Arbitron. County coverage based on Arbitron study.

Net Weekly Circulation	State County	Total Households	TV Households	%
<b>50% &amp; Over</b>	MARYLAND			
	Garrett	10,000	9,900	99
	OHIO			
	Jefferson	32,300	31,900	99
	PENNSYLVANIA			
	Allegheny	552,900	545,600	99
	Armstrong	31,800	31,300	98
	Beaver	72,600	71,700	99
	Butler	55,500	54,800	99
	Cambria	64,600	63,700	99
	Clarion	15,100	14,800	98
	Elk	13,800	13,500	98
	Fayette	60,800	59,500	98
	Forest	1,900	1,900	100
	Greene	15,500	15,100	98



Net Weekly Circulation	State County	Total Households	TV Households	%	
<b>50% &amp; Over</b>	Indiana	32,800	32,100	98	
	Jefferson	19,200	18,800	98	
	Lawrence	38,700	38,100	98	
	Mercer	46,900	46,100	98	
	Somerset	30,900	30,200	98	
	Venango	24,000	23,300	97	
	Washington	81,500	80,300	98	
	Westmoreland	146,500	144,700	99	
	<b>WEST VIRGINIA</b>				
		Brooke	10,700	10,700	100
	Hancock	14,900	14,900	100	
	Monongalia	29,000	28,600	99	
	Preston	11,400	11,200	98	
<b>Between 25-49%</b>	<b>OHIO</b>				
	Belmont	31,500	31,000	98	
	Columbiana	41,400	40,800	99	
	Harrison	6,300	6,200	98	
<b>PENNSYLVANIA</b>					
	Blair	51,200	50,400	98	
	Clearfield	30,900	30,300	98	
	Crawford	32,700	31,900	98	
<b>WEST VIRGINIA</b>					
	Grant	3,700	3,600	97	
	Marion	25,200	25,000	99	
	Marshall	15,100	15,000	99	
	Ohio	23,200	23,100	100	
	Randolph	10,700	10,500	98	
	Taylor	6,300	6,200	98	
	Tucker	3,400	3,300	97	
	Tyler	4,100	4,000	98	
	Wetzel	8,000	7,900	99	

(Continued on page A-944)

<b>Station Totals</b>	<b>1,825,000</b>	<b>1,798,400</b>	<b>99</b>
<b>Net Weekly Circulation (1988)</b>		<b>1,308,900</b>	
<b>Average Daily Circulation (1988)</b>		<b>823,200</b>	

# Pennsylvania—Greensburg-Pittsburgh

## WPCB-TV

Ch. 40

**Network Service:** None, independent.

**Licensee:** Cornerstone Television Inc., Rte. 48, Signal Hill Dr., Wall, PA 15148-1499.

**Studio:** Rte. 48, Signal Hill Dr., Wall, PA 15148.

**Telephone:** 412-824-3930.

**Technical Facilities:** Channel No. 40 (626-632 MHz). Authorized power: 1170-kw max. & 490-kw horizontal visual, 49-kw horizontal aural. Antenna: 980-ft. above av. terrain, 839-ft. above ground, 2049-ft. above sea level.

Latitude 40° 23' 30.00"  
Longitude 79° 46' 51.10"

**Transmitter:** Signal Hill Dr., Wall, PA.

**Satellite Earth Station:** Scientific-Atlanta, 5-meter; Scientific-Atlanta, DX Antenna receivers.

**Ownership:** Cornerstone Television Inc., non-stock, non-profit corp. R. Russell Bixler, pres.; James Laine, Charles Turnbull, Oleen Eagle, Ernest Frederick, dirs. Cornerstone also owns WKBS-TV, Altoona, PA.

**Began Operation:** April 15, 1979.

**Represented (legal):** Gammon & Grange.

### Personnel:

OLEEN EAGLE, vice president & general manager.  
DAVID SKEBA, program manager.  
TIM BURGAN, promotion director.  
BLAKE RICHERT, chief engineer.

**Highest One Hour Rate:** \$600.

**Highest 30 Sec. Rate:** \$80.

**City of License:** Greensburg. **ADI:** Pittsburgh. **Rank:** 17.

Total Households: © MSI Consumer Market Data as of 1/1/88. TV Homes, TV% and Circulation © 1988 Arbitron. County coverage based on Arbitron study.



Net Weekly Circulation	State County	Total Households	TV Households	%
<b>PENNSYLVANIA</b>				
<b>Between 5-24%</b>	Fayette	60,800	59,500	98
	Greene	15,500	15,100	98
	Indiana	32,800	32,100	98
<b>Station Totals</b>		<b>109,100</b>	<b>106,700</b>	<b>98</b>
<b>Net Weekly Circulation (1988)</b>			<b>45,500</b>	
<b>Average Daily Circulation (1988)</b>			<b>15,500</b>	

# Pennsylvania—Pittsburgh

## WPGH-TV

Ch. 53

Network Service: Fox.

Licensee: LTB (WPGH-TV) Corp., 3970 Overland Ave., Culver City, CA 90232.

Studio: 750 Ivory Ave., Pittsburgh, PA 15214.

Telephone: 412-931-5300. Telex: 710-664-2088.

Fax: 412-931-8029.

Technical Facilities: Channel No. 53 (704-710 MHz). Authorized power: 2340-kw max. & 1280-kw horizontal visual, 234-kw max. & 128-kw horizontal aural. Antenna: 1010-ft. above av. terrain, 736-ft. above ground, 2049-ft. above sea level.

Latitude 40° 29' 43"  
Longitude 80° 00' 18"

Transmitter: 750 Ivory Ave., Pittsburgh.

Satellite Earth Stations: AFC, 4.7-meter C-band; AFC, 4.5-meter Ku-band; AFC, 3.7-meter Ku-band; Vertex, 6.1-meter; DX Antenna, Harris, M/A-Com, Microdyne receivers.

News Service: UPI.

Ownership: Lorimar-Telepictures Corp., 100%. See Group Ownership of Television Stations.

Began Operation: July 14, 1953 as WKJF-TV, left air July 2, 1954. Resumed operation under new ownership Feb. 1, 1969; left air Aug. 16, 1971. Transfer to Henry Posner Jr. from Receiver in Bankruptcy approved Dec. 12, 1973. Returned to air Jan. 14, 1974. Sale to Meredith Corp. by Henry Posner Jr. approved by FCC Sept. 8, 1978 (Television Digest, Vol. 18:17, 38). FCC approved sale by Meredith to present owner Nov. 12, 1986 (Vol. 26:29, 46, 52; 27:2).

Represented (sales): MMT Sales Inc.

Represented (legal): Akin, Gump, Strauss, Hauer & Feld.

### Personnel:

MICHAEL A. LIFF, vice president & general manager.  
KATHY SAUNDERS, general sales manager.  
MIKE WOLFF, local sales manager.  
DENNIS WELSH, national sales manager.  
M. WILLIAM BUTLER, director of programming & promotion.  
JOHN GETZ, director of engineering.  
TOM PETERSON, news director.  
PETER KOCHIS, business manager.

Rates: Not available.

City of License: Pittsburgh. ADI: Pittsburgh. Rank: 17.

Total Households: © MSI Consumer Market Data as of 1/1/88. TV Homes, TV% and Circulation © 1988 Arbitron. County coverage based on Arbitron study.

Net Weekly Circulation	State County	Total Households	TV Households	%
<b>50% &amp; Over</b>	<b>OHIO</b>			
	Jefferson	32,300	31,900	99
	<b>PENNSYLVANIA</b>			
	Allegheny	552,900	545,600	99
	Beaver	72,600	71,700	99
	Butler	55,500	54,800	99
	Fayette	60,800	59,500	98
	Washington	81,500	80,300	98
	<b>WEST VIRGINIA</b>			
	Hancock	14,900	14,900	100
Marion	25,200	25,000	99	
Marshall	15,100	15,000	99	
Monongalia	29,000	28,600	99	
Wetzel	8,000	7,900	99	
<b>Between 25-49%</b>	<b>OHIO</b>			
	Belmont	31,500	31,000	98
	Columbiana	41,400	40,800	99
	Monroe	6,100	5,900	97



Net Weekly Circulation	State County	Total Households	TV Households	%
<b>Between 25-49%</b>	<b>PENNSYLVANIA</b>			
	Armstrong	31,800	31,300	98
	Cambria	64,600	63,700	99
	Elk	13,800	13,500	98
	Forest	1,900	1,900	100
	Greene	15,500	15,100	98
	Indiana	32,800	32,100	98
	Jefferson	19,200	18,800	98
	Lawrence	38,700	38,100	98
	Somerset	30,900	30,200	98
	Venango	24,000	23,300	97
	Westmoreland	146,500	144,700	99
	<b>WEST VIRGINIA</b>			
	Brooke	10,700	10,700	100
	Harrison	29,700	29,500	99
Ohio	23,200	23,100	100	
Preston	11,400	11,200	98	
Randolph	10,700	10,500	98	
Taylor	6,300	6,200	98	
Tyler	4,100	4,000	98	
<b>Between 5-24%</b>	<b>MARYLAND</b>			
	Garrett	10,000	9,900	99
	<b>OHIO</b>			
	Carroll	9,900	9,800	99
	Harrison	6,300	6,200	98
	Mahoning	103,200	102,100	99
<b>PENNSYLVANIA</b>				
Blair	51,200	50,400	98	
Clarion	15,100	14,800	98	
Clearfield	30,900	30,300	98	
Crawford	32,700	31,900	98	
Mercer	46,900	46,100	98	
<b>WEST VIRGINIA</b>				
Barbour	6,200	6,100	98	
Upshur	9,000	8,900	99	
<b>Station Totals</b>		<b>1,864,000</b>	<b>1,837,300</b>	<b>99</b>
<b>Net Weekly Circulation (1988)</b>			<b>783,600</b>	
<b>Average Daily Circulation (1988)</b>			<b>322,600</b>	

# Pennsylvania—Pittsburgh

## WPTT-TV

Ch. 22

**Network Service:** None, independent.

**Licensee:** Commercial Radio Institute Inc. (CRI), 3500 Parkdale Ave., Baltimore, MD 21211.

**Studio:** 500 Seco Rd., Monroeville, PA 15146.

**Telephone:** 412-856-9010. **TWX:** 510-600-8950.

**Fax:** 412-856-4170.

**Technical Facilities:** Channel No. 22 (518-524 MHz). Authorized power: 5000-kw max. & 1950-kw horizontal visual, 500-kw max. & 195-kw horizontal aural. Antenna: 920-ft. above av. terrain, 829-ft. above ground, 2049-ft. above sea level.

Latitude 40° 26' 22.50"  
Longitude 79° 43' 10.50"

**Transmitter:** Hawkeye Dr. Extended.

**Satellite Earth Stations:** AFC, 5-meter C-band; AFC, 3.7-meter C-band; AFC, 3.66-meter Ku-band; M/A-Com, Microdyne receivers.

**Ownership:** Commercial Radio Institute Inc. See Group Ownership of Television Stations.

**Began Operation:** September 29, 1978.

**Represented (sales):** Seltel Inc.

**Represented (legal):** Fisher, Wayland, Cooper & Leader.

**Represented (engineering):** Carl T. Jones Corp.

### Personnel:

JULIAN S. SMITH, chairman of the board.  
CAROLYN SMITH, president.  
CHUCK HOBBS, general manager.  
JIM HOFFMAN, general sales manager.  
KEITH KING, local sales manager.  
EDDIE EDWARDS, operations manager.  
RAYMOND LAU, production manager.  
PAM RHODES, promotion manager.  
MIKE SIMON, chief engineer.  
MARY SIVAK, business manager.

**Highest One Hour Rate:** \$6000.

**Highest 30 Sec. Rate:** \$1200.

**City of License:** Pittsburgh. **ADI:** Pittsburgh. **Rank:** 17.

Total Households: © MSI Consumer Market Data as of 1/1/88. TV Homes, TV% and Circulation © 1988 Arbitron. County coverage based on Arbitron study.

Net Weekly Circulation	State County	Total Households	TV Households	%
Between 25-49%	OHIO			
	Jefferson	32,300	31,900	99
	PENNSYLVANIA			
	Allegheny	552,900	545,600	99
	Armstrong	31,800	31,300	98
	Beaver	72,600	71,700	99
	Butler	55,500	54,800	99
	Clarion	15,100	14,800	98
	Fayette	60,800	59,500	98
	Venango	24,000	23,300	97



Net Weekly Circulation	State County	Total Households	TV Households	%
Between 25-49%	Washington	81,500	80,300	98
	Westmoreland	146,500	144,700	99
	WEST VIRGINIA			
	Hancock	14,900	14,900	100
	Ohio	23,200	23,100	100
Between 5-24%	Taylor	6,300	6,200	98
	OHIO			
	Belmont	31,500	31,000	98
	Columbiana	41,400	40,800	99
	PENNSYLVANIA			
	Forest	1,900	1,900	100
	Greene	15,500	15,100	98
	Indiana	32,800	32,100	98
	Jefferson	19,200	18,800	98
	Lawrence	38,700	38,100	98
Somerset	30,900	30,200	98	
WEST VIRGINIA				
Brooke	10,700	10,700	100	
Marion	25,200	25,000	99	
Marshall	15,100	15,000	99	
Monongalia	29,000	28,600	99	
Preston	11,400	11,200	98	
<b>Station Totals</b>		<b>1,420,700</b>	<b>1,400,600</b>	<b>99</b>
<b>Net Weekly Circulation (1988)</b>				<b>459,700</b>
<b>Average Daily Circulation (1988)</b>				<b>153,400</b>



# Pennsylvania—Pittsburgh

**WPXI**

Ch. 11

**Network Service:** NBC.

**Licensee:** WPXI Inc., 11 Television Hill, Box 1100, Pittsburgh, PA 15230.

**Studio:** 11 Television Hill, Box 1100, Pittsburgh, PA 15230.

**Telephone:** 412-237-1100. TWX: 710-664-4340.

**Fax:** 412-323-8097.

**Technical Facilities:** Channel No. 11 (198-204 MHz). Authorized power: 316-kw visual, 31.6-kw aural. Antenna: 990-ft. above av. terrain, 848-ft. above ground, 2048-ft. above sea level.

Latitude 40° 27' 47"  
Longitude 80° 00' 17"

**Transmitter:** 11 Television Hill.

**Satellite Earth Stations:** Transmit/receive Harris, 6-meter & Harris, 3-meter; Microdyne, 3-meter; Satcom Technologies, 2.8-meter; Scientific-Atlanta, 7-meter; CycloSat, DX Antenna, Harris, M/A-Corn, Scientific-Atlanta receivers.

**News Services:** AP, CNN Headline News, Mediawire, National Weather Wire, NBC, Nexus, UPI.

**Ownership:** Cox Enterprises Inc. See Group Ownership of Television Stations.

**Began Operation:** September 1, 1957. Sale to present owner by co-owners Pittsburgh Post-Gazette & Sun Telegraph and H. Kenneth Brennen & family approved Nov. 20, 1964 by FCC (Television Digest, Vol. 4:36, 47).

**Represented (sales):** TeleRep Inc.

**Represented (legal):** Reed, Smith, Shaw & McClay.

**Personnel:**

- JOHN HOWELL, vice president & general manager.
- BRUNO GRAZIANO, general sales manager.
- STEVE CUMMINGS, local sales manager.
- GARY BOGART, national sales manager.
- MARK BARASH, program director.
- BUD MOORE, controller.
- STEVE RILEY, promotion director.
- MICHAEL SECHRIST, news director.
- LINC REED-NICKERSON, chief engineer.

**Highest 30 Sec. Rate:** \$3000.

**NETWORK BASE HOURLY RATE:** \$2280.

**City of License:** Pittsburgh. ADI: Pittsburgh. Rank: 17.

Total Households: © MSI Consumer Market Data as of 1/1/88. TV Homes, TV% and Circulation © 1988 Arbitron. County coverage based on Arbitron study.

Net Weekly Circulation	State County	Total Households	TV Households	%
<b>50% &amp; Over</b>	<b>OHIO</b>			
	Jefferson	32,300	31,900	99
	<b>PENNSYLVANIA</b>			
	Allegheny	552,900	545,600	99
	Armstrong	31,800	31,300	98
	Beaver	72,600	71,700	99
	Butler	55,500	54,800	99
	Clarion	15,100	14,800	98
	Fayette	60,800	59,500	98
	Greene	15,500	15,100	98
	Indiana	32,800	32,100	98
	Lawrence	38,700	38,100	98
	Venango	24,000	23,300	97
	Washington	81,500	80,300	98
	Westmoreland	146,500	144,700	99
	<b>WEST VIRGINIA</b>			
	Hancock	14,900	14,900	100
	Marion	25,200	25,000	99
	Monongalia	29,000	28,600	99



Net Weekly Circulation	State County	Total Households	TV Households	%
<b>Between 25-49%</b>	<b>OHIO</b>			
	Belmont	31,500	31,000	98
	Columbiana	41,400	40,800	99
	<b>PENNSYLVANIA</b>			
	Cambria	64,600	63,700	99
	Elk	13,800	13,500	98
	Jefferson	19,200	18,800	98
	Mercer	46,900	46,100	98
	<b>WEST VIRGINIA</b>			
	Brooke	10,700	10,700	100
	Marshall	15,100	15,000	99
<b>Between 5-24%</b>	Ohio	23,200	23,100	100
	Preston	11,400	11,200	98
	Taylor	6,300	6,200	98
	Wetzel	8,000	7,900	99
	<b>MARYLAND</b>			
	Garrett	10,000	9,900	99
	<b>OHIO</b>			
	Carroll	9,900	9,800	99
	Harrison	6,300	6,200	98
	Monroe	6,100	5,900	97
	<b>PENNSYLVANIA</b>			
Blair	51,200	50,400	98	
Clearfield	30,900	30,300	98	
Forest	1,900	1,900	100	
Somerset	30,900	30,200	98	
<b>WEST VIRGINIA</b>				
Barbour	6,200	6,100	98	
Grant	3,700	3,600	97	
Harrison	29,700	29,500	99	
Tyler	4,100	4,000	98	
<b>Station Totals</b>		<b>1,712,100</b>	<b>1,687,500</b>	<b>99</b>
<b>Net Weekly Circulation (1988)</b>			<b>1,138,700</b>	
<b>Average Daily Circulation (1988)</b>			<b>644,600</b>	

# Pennsylvania—Pittsburgh

## WTAE-TV

Ch. 4

**Network Service:** ABC.

**Licensee:** The Hearst Corp., WTAE Division, 400 Ardmore Blvd., Pittsburgh, PA 15221.

**Studio:** 400 Ardmore Blvd., Pittsburgh, PA 15221.

**Telephone:** 412-242-4300. TWX: 710-664-4266.

**Technical Facilities:** Channel No. 4 (66-72 MHz). Authorized power: 100-kw visual, 20-kw aural. Antenna: 965-ft. above av. terrain, 1062-ft. above ground, 2049-ft. above sea level.

Latitude 40° 16' 49"  
Longitude 79° 48' 11"

**Transmitter:** Elizabeth Township, PA.

**Satellite Earth Stations:** Andrew, 7-meter C-band; Andrew, 5-meter C-band; AFC, 3-meter Ku-band; Satcom Technologies, 5-meter Ku-band; Scientific-Atlanta, 7-meter C-band; Avantek, DX Antenna, M/A-Com, Scientific-Atlanta receivers.

**AM Affiliate:** WTAE, 5-kw, 1250 kHz.

**FM Affiliate:** WHTX, 50-kw, 96.1 MHz (No. 241), 500-ft.

**News Services:** AP, UPI.

**Ownership:** The Hearst Corp., 100%. See Group Ownership of Television Stations.

**Began Operation:** September 14, 1958. Hearst acquired 100% control after its purchase of 50% from Earl F. Reed and Irwin D. Wolf, as trustees for a stockholders group. Purchase approved by FCC Aug. 1, 1962 (*Television Digest*, Vol. 2:29, 32).

**Represented (sales):** Katz Television.

**Represented (legal):** Peper, Martin, Jensen, Maichel & Hetlage.

### Personnel:

JAMES R. HEFNER III, vice president & general manager.  
RICK HENRY, general sales manager.  
STEVE CARLSTON, local sales manager.  
RICK ROGALA, national sales manager.  
LINDA GUILER, sales development manager.  
GLORIA SPENCE, resident controller.  
DAVID CRANTZ, director of public relations & special projects.  
MARTY FAUBELL, director of engineering.  
JOSEPH HESTON, program director.  
JOSEPH ROVITTO, news director.  
VIKI GEDRYS-REGAN, creative services director.  
ESTELLE D. GOULD, director of community affairs.

**Highest 30 Sec. Rate:** \$12000.

**City of License:** Pittsburgh. **ADI:** Pittsburgh. **Rank:** 17.

Total Households: © MSI Consumer Market Data as of 1/1/88. TV Homes, TV% and Circulation © 1988 Arbitron. County coverage based on Arbitron study.

Net Weekly Circulation	State County	Total Households	TV Households	%
<b>50% &amp; Over</b>	<b>MARYLAND</b>			
	Garrett	10,000	9,900	99
	<b>OHIO</b>			
	Belmont	31,500	31,000	98
	Jefferson	32,300	31,900	99
	<b>PENNSYLVANIA</b>			
	Allegheny	552,900	545,600	99
	Armstrong	31,800	31,300	98
	Beaver	72,600	71,700	99
	Blair	51,200	50,400	98
	Butler	55,500	54,800	99
	Cambria	64,600	63,700	99
	Clarion	15,100	14,800	99
Clearfield	30,900	30,300	98	
Elk	13,800	13,500	98	
Fayette	60,800	59,500	98	
Greene	15,500	15,100	98	



Net Weekly Circulation	State County	Total Households	TV Households	%
<b>50% &amp; Over</b>	Indiana	32,800	32,100	98
	Jefferson	19,200	18,800	98
	Lawrence	38,700	38,100	98
	Somerset	30,900	30,200	98
	Venango	24,000	23,300	97
	Washington	81,500	80,300	98
	Westmoreland	146,500	144,700	99
	<b>WEST VIRGINIA</b>			
	Barbour	6,200	6,100	98
	Brooke	10,700	10,700	100
<b>Between 25-49%</b>	Hancock	14,900	14,900	100
	Harrison	29,700	29,500	99
	Marion	25,200	25,000	99
	Marshall	15,100	15,000	99
	Monongalia	29,000	28,600	99
	Ohio	23,200	23,100	100
	Preston	11,400	11,200	98
	Randolph	10,700	10,500	98
	Taylor	6,300	6,200	98
	Tucker	3,400	3,300	97
<b>Between 10-24%</b>	Tyler	4,100	4,000	98
	Wetzel	8,000	7,900	99
	<b>OHIO</b>			
	Columbiana	41,400	40,800	99
	Harrison	6,300	6,200	98
	Monroe	6,100	5,900	97
	<b>PENNSYLVANIA</b>			
	Bedford	17,600	17,100	97
	Forest	1,900	1,900	100
	<b>WEST VIRGINIA</b>			
Lewis	7,100	7,000	99	
Upshur	9,000	8,900	99	

(Continued on page A-944)

<b>Station Totals</b>	<b>1,817,400</b>	<b>1,790,400</b>	
<b>Net Weekly Circulation (1988)</b>			<b>1,383,200</b>
<b>Average Daily Circulation (1988)</b>			<b>806,400</b>

# Pennsylvania—Reading

**WTVE**

Ch. 51

**Network Service:** None, independent.

**Licensee:** Reading Broadcasting Inc., 1729 N. 11th St., Reading, PA 19604.

**Studio:** 1729 N. 11th St., Reading, PA 19604.

**Telephone:** 215-921-9181.

**Technical Facilities:** Channel No. 51 (692-698 MHz). Authorized power: 1450-kw max. & 1100-kw horizontal visual, 145-kw max. & 110-kw horizontal aural. Antenna: 750-ft. above av. terrain, 148-ft. above ground, 1248-ft. above sea level.

Latitude	40°	21'	15''
Longitude	75°	53'	56''

**Transmitter:** Mt. Penn, 1.9-mi. NE of center of Reading.

**Satellite Earth Stations:** Microdyne, 7-meter; Andrew, 5-meter; Channel Master, 3-meter; Microdyne, Channel Master receivers.

**Ownership:** Henry N. Aurandt, pres., & Helen K. Aurandt, 36.00% jointly; Robert A. Denby, v.p., 10.00%; Irvin Cohen, 8.00%; Jack A. Linton, secy., & Nancy A. Linton, 2.00% jointly; 14 others, none with-as much as 5%.

**Began Operation:** May 4, 1980.

**Represented (legal):** Dow, Lohnes & Albertson.

**Represented (engineering):** Smith & Powstenko.

**Personnel:**

JEFFREY D. MILLER, general manager.  
 ROBERT PRITCHARD, chief engineer.  
 DANIEL BENEDETTI, production manager.  
 RALPH TOBIAS, program director.



**Highest 30 Sec. Rate:** \$60.

**Arbitron Data:** Not available.

**City of License:** Reading. **ADI:** Philadelphia. **Rank:** 4.

# Pennsylvania—Red Lion-Lancaster

## WGCB-TV

Ch. 49

**Network Service:** None, independent.

**Licensee:** Red Lion Television Inc., Windsor Rd., Box 88, Red Lion, PA 17356.

**Studio:** Windsor Rd., Red Lion, PA 17356.

**Telephone:** 717-246-1681.

**Technical Facilities:** Channel No. 49 (680-686 MHz). Authorized power: 550-kw visual, 110-kw aural. Antenna: 580-ft. above av. terrain, 374-ft. above ground, 1234-ft. above sea level.

Latitude 39° 54' 18"  
Longitude 76° 35' 00"

**Transmitter:** State Rte. 66141, 1.75-mi. E of Red Lion.

**Satellite Earth Stations:** Gardiner, 5.6-meter C-band; 4.3-meter C-band; 3.3-meter Ku-band; 3.3-meter C-band; Microdyne receivers.

**AM Affiliate:** WGCB, 1-kw, 1440 KHz.

**FM Affiliate:** WGCB-FM, 50-kw, 96.1MHz (No. 241).

**News Service:** INN.

**Ownership:** Red Lion Television Inc. John H. Norris, 77.50%; Dorothy C. Norris, 22.50%. Red Lion Television Inc. is licensee of WGCB-AM-FM, Red Lion, PA & owns World International Bcstrs. Inc., licensee of WINB (short wave), Red Lion, PA.

**Began Operation:** April 28, 1979.

**Represented (sales):** Unirep Bcstg. Co.

**Represented (legal):** Benedict P. Cottone.

**Personnel:**

- JOHN H. NORRIS, president & general manager.
- JOHN E. STOCKSTILL, station manager.
- GORDON MAUL, general sales manager.
- JERRY JACOBS, national sales manager.
- DON HORST, chief engineer.
- SALLY HORNE, program director.
- CLYDE CAMPBELL, business manager.

**Highest One Hour Rate:** \$550.

**Highest 30 Sec. Rate:** \$77.

**City of License:** Red Lion. **AOI:** Harrisburg-York-Lancaster-Lebanon. **Rank:** 45.

Total Households: © MSI Consumer Market Data as of 1/1/88. TV Homes, TV% and Circulation © 1988 Arbitron. County coverage based on Arbitron study.



Net Weekly Circulation	State County	Total Households	TV Households	%
<b>PENNSYLVANIA</b>				
<b>Between 5-24%</b>	Adams	24,900	24,300	98
	Dauphin	95,900	94,100	98
	Lancaster	141,800	137,100	97
	York	126,100	123,800	98
<b>Station Totals</b>		<b>388,700</b>	<b>379,300</b>	<b>98</b>
<b>Net Weekly Circulation (1988)</b>			<b>33,500</b>	
<b>Average Daily Circulation (1988)</b>			<b>12,000</b>	

# Pennsylvania—Wilkes-Barre & Scranton

**WBRE-TV**

Ch. 28

Network Service: NBC.

Licensee: WBRE Associates, 7 W. 51st St., New York, NY 10019-6910.

Studio: 62 S. Franklin St., Wilkes-Barre, PA 18773.

Telephone: 717-823-2828. TWX: 510-658-3198.

Technical Facilities: Channel No. 28 (554-560 MHz). Authorized power: 4120-kw max. & 2290-kw horizontal visual, 470-kw max. & 230.1-kw horizontal aural. Antenna: 1645-ft. above av. terrain, 849-ft. above ground, 2949-ft. above sea level.

Latitude 41° 11' 01"  
Longitude 75° 52' 02"

Transmitter: Penobscot Mountain, Hanover Twp.

Multichannel TV Sound: Stereo only.

Satellite Earth Stations: Scientific-Atlanta, 7-meter; Harris; Scientific-Atlanta, Harris receivers.

News Services: AP, CNN, NBC.

Ownership: Northeastern Television Investors, 100%. NTI ownership: PBTv Inc., gen. partner; IRI TV Corp., gen. partner. PBTv ownership: Ralph E. Becker, pres., 40.00%; I. Martin Pompadur, v.p.-secy., 60.00%. IRI ownership: Integrated Resources Inc., 100%. Selig A. Zises, chmn.; Arthur H. Goldberg, pres. See Television Station Partners in Group Ownership of TV Stations.

Began Operation: January 1, 1953. Sale to present owners by David M. Baltimore & family approved by FCC May 24, 1984 (Television Digest, Vol. 24:9).

Represented (sales): Pety Television Inc.

Represented (legal): Wiley, Rein & Fielding.

**Personnel:**

- TERRY S. BALTIMORE, vice president & general manager.
- TOM ROSING, general sales manager.
- ART DAUBE, local sales manager.
- TOM WILSON, program manager.
- LARRY STIREWALT, news director.
- KAREN ROGOWICZ, promotion director.
- BEN JUSTUS, chief engineer.
- CHARLES SAKOSKI JR., CATV engineer.
- DAVID BAUM, business manager.

Highest One Hour Rate: \$6500.

Highest 30 Sec. Rate: \$4000.

NETWORK BASE HOURLY RATE: \$1750.

City of License: Wilkes-Barre. ADI: Wilkes Barre-Scranton. Rank: 51.

Total Households: © MSI Consumer Market Data as of 1/1/88. TV Homes, TV% and Circulation © 1988 Arbitron. County coverage based on Arbitron study.

Net Weekly Circulation	State County	Total Households	TV Households	%
<b>50% &amp; Over</b>	<b>PENNSYLVANIA</b>			
	Carbon	21,500	21,100	98
	Clinton	14,300	14,000	98
	Columbia	23,300	22,800	98
	Lackawanna	85,000	84,000	99
	Luzerne	130,300	128,500	99
	Lycoming	44,100	42,800	97



Net Weekly Circulation	State County	Total Households	TV Households	%
<b>50% &amp; Over</b>	Montour	6,000	5,800	97
	Northumberland	40,200	39,100	97
	Pike	9,100	8,800	97
	Snyder	12,600	12,100	96
	Sullivan	2,300	2,200	96
	Susquehanna	14,900	14,600	98
	Union	11,100	10,600	95
	Wayne	15,000	14,500	97
	Wyoming	10,200	10,000	98
<b>Between 25-49%</b>	<b>PENNSYLVANIA</b>			
	Bradford	23,800	23,300	98
	Centre	39,400	38,400	97
	Monroe	32,100	31,500	98
	Schuylkill	63,300	61,900	98
<b>Between 5-24%</b>	<b>NEW YORK</b>			
	Delaware	17,400	16,800	97
	<b>PENNSYLVANIA</b>			
	Juniata	7,600	7,300	96
Lehigh	110,800	109,200	99	
Mifflin	17,900	17,300	97	
Northampton	88,800	87,300	98	
<b>Station Totals</b>		<b>841,000</b>	<b>823,900</b>	<b>98</b>
<b>Net Weekly Circulation (1988)</b>			<b>463,600</b>	
<b>Average Daily Circulation (1988)</b>			<b>278,100</b>	

# Pennsylvania—Scranton & Wilkes-Barre

## WNEP-TV

Ch. 16

Network Service: ABC.

Licensee: The New York Times Co., 229 W. 43rd St., New York, NY 10036.

Studio: Wilkes-Barre-Scranton Airport, Avoca, PA 18641.

Telephones: 717-346-7474, Scranton; 717-826-1616, Wilkes-Barre.

TWX: 510-671-4532.

Technical Facilities: Channel No. 16 (482-488 MHz). Authorized power: 1150-kw max. & 525-kw horizontal visual, 115-kw max. & 52.50-kw horizontal aural. Antenna: 1670-ft. above av. terrain, 829-ft. above ground, 2949-ft. above sea level.

Latitude 41° 10' 58"  
Longitude 75° 52' 21"

Transmitter: Penobscot Nob, Electronic Heights, Wilkes-Barre.

Multichannel TV Sound: Stereo and separate audio program.

Satellite Earth Stations: Transmit/receive Scientific-Atlanta, 11-meter; Scientific-Atlanta, 5-meter; 2.4-meter Ku-band; Scientific-Atlanta receivers.

News Services: AP, ABC, Group W Newsfeed.

Ownership: The New York Times Co. See Group Ownership of Television Stations.

Began Operation: February 9, 1954. Sale to present owner by NEP Communications approved by FCC Oct. 29, 1985 (Television Digest, Vol. 25:32). Sale to NEP by Taft Bcstg. approved by FCC Oct. 30, 1973. Sale to Taft by Transcontinent Television Corp.'s subsidiary Northeastern Pennsylvania Broadcasting Inc. approved Feb. 19, 1964 (Vol. 3:15, 16, 31; 4:8). Merger & transfer of WARM-TV, Scranton (Ch. 16) and WILK-TV, Wilkes-Barre, PA (Ch. 34) into Northeastern Pennsylvania Bcstg. Co. approved Feb. 12, 1958 by FCC (Vol. 13:46; 14:7).

Represented (sales): Katz Television.

Represented (legal): Koteen & Naftalin.

### Personnel:

ELDEN A. HALE JR., president & general manager.  
RONALD KUPERS, vice president & controller.  
WARREN REED, vice president & general sales manager.  
BERNIE HYZINSKI, chief engineer.  
TIM MORRISSEY, news director.  
JIM ZARODA, local sales manager.  
MARY CORDARO, program director.

Highest One Hour Rate: \$10,400.

Highest 30 Sec. Rate: \$4000.

NETWORK BASE HOURLY RATE: \$3500.

City of License: Scranton. AOI: Wilkes Barre-Scranton. Rank: 51.

Total Households: © MSI Consumer Market Data as of 1/1/88. TV Homes, TV% and Circulation © 1988 Arbitron. County coverage based on Arbitron study.

Net Weekly Circulation	State County	Total Households	TV Households	%
<b>50% &amp; Over</b>	<b>PENNSYLVANIA</b>			
	Carbon	21,500	21,100	98
	Centre	39,400	38,400	97
	Clinton	14,300	14,000	98
	Columbia	23,300	22,800	98
	Lackawanna	85,000	84,000	99
Luzerne	130,300	128,500	99	



Net Weekly Circulation	State County	Total Households	TV Households	%
<b>50% &amp; Over</b>	<b>PENNSYLVANIA</b>			
	Lycoming	44,100	42,800	97
	Montour	6,000	5,800	97
	Northumberland	40,200	39,100	97
	Schuylkill	63,300	61,900	98
	Snyder	12,600	12,100	96
	Sullivan	2,300	2,200	96
<b>Between 25-49%</b>	Susquehanna	14,900	14,600	98
	Union	11,100	10,600	95
	Wayne	15,000	14,500	97
<b>Between 5-24%</b>	<b>PENNSYLVANIA</b>			
	Bradford	23,800	23,300	98
	Monroe	32,100	31,500	98
	Pike	9,100	8,800	97
	<b>NEW JERSEY</b>			
	Warren	33,000	32,500	98
	<b>NEW YORK</b>			
	Delaware	17,400	16,800	97
	Sullivan	26,300	25,500	97
	Tioga	19,000	18,700	98
<b>Station Totals</b>	<b>PENNSYLVANIA</b>			
	Juniata	7,600	7,300	96
	Lehigh	110,800	109,200	99
	Mifflin	17,900	17,300	97
	Northampton	88,800	87,300	98
Tioga	14,800	14,300	97	
<b>Station Totals</b>		<b>934,100</b>	<b>914,900</b>	<b>98</b>
<b>Net Weekly Circulation (1988)</b>			<b>519,100</b>	
<b>Average Daily Circulation (1988)</b>			<b>335,200</b>	

# Pennsylvania—Scranton

## WOLF-TV

Ch. 38

(Operates satellite WWLF-TV, Hazleton, PA)

**Network Service:** Fox.

**Licensee:** Scranton TV Partners Ltd., 916 Oak St., Scranton, PA 18508.

**Studio:** 916 Oak St., Scranton, PA 18508.

**Telephone:** 717-347-9653.

**Technical Facilities:** Channel No. 38 (614-620 MHz). Authorized power: 1280-kw max. visual, 128-kw max. aural. Antenna: 1164-ft. above av. terrain, 325-ft. above ground, 2227-ft. above sea level.

Latitude 41° 26' 09"  
Longitude 75° 43' 45"

**Transmitter:** W. Mountain Rd., Ransom Twp.

**Multichannel TV Sound:** Stereo only.

**Satellite Earth Station:** Microdyne, 7-meter; Microdyne receivers.

**Ownership:** WOLF-TV Assoc. Ltd. Partnership, 40.0%; ltd. partners, 60.0%. See Craig Fox Group in Group Ownership of Television Stations.

**Began Operation:** June 6, 1985.

**Represented (sales):** Independent TV Sales.

**Represented (legal):** Latham & Watkins.

### Personnel:

GUYON W. TURNER, chief executive officer & general manager.  
GILBERT HOBAN, general sales manager.  
PETER KILCULLEN, director of programming & promotion.  
DAVID SWARTZ, chief engineer.  
MIKE YANUZZI, local sales manager.

**Highest One Hour Rate:** \$4000.

**Highest 30 Sec. Rate:** \$1000.

**Rates:** Include WWLF-TV, Hazleton, PA.

**Arbitron Data:** Includes coverage of WWLF-TV, Hazleton, PA.

**City of License:** Scranton. **ADI:** Wilkes Barre-Scranton. **Rank:** 51.

Total Households: © MSI Consumer Market Data as of 1/1/88. TV Homes, TV% and Circulation © 1988 Arbitron. County coverage based on Arbitron study.

Net Weekly Circulation	State County	Total Households	TV Households	%
50% & Over	<b>PENNSYLVANIA</b>			
	Lackawanna	85,000	84,000	99
	Montour	6,000	5,800	97
	Wyoming	10,200	10,000	98



WOLF-TV BPCT-860624KF Granted 7/31/86

© American Map Corp., No. 14244

Net Weekly Circulation	State County	Total Households	TV Households	%
Between 25-49%	<b>PENNSYLVANIA</b>			
	Columbia	23,300	22,800	98
	Luzerne	130,300	128,500	99
	Pike	9,100	8,800	97
	Susquehanna	14,900	14,600	98
Between 5-24%	<b>NEW YORK</b>			
	Sullivan	26,300	25,500	97
	<b>PENNSYLVANIA</b>			
	Bradford	23,800	23,300	98
	Carbon	21,500	21,100	98
Station Totals	Lycoming	44,100	42,800	97
	Monroe	32,100	31,500	98
	Northumberland	40,200	39,100	97
	Schuylkill	63,300	61,900	98
	Sullivan	2,300	2,200	96
	<b>Station Totals</b>	<b>558,500</b>	<b>547,000</b>	<b>98</b>
	<b>Net Weekly Circulation (1988)</b>			<b>178,900</b>
<b>Average Daily Circulation (1988)</b>			<b>64,600</b>	

# Pennsylvania—Scranton & Wilkes-Barre

**WYOU**

Ch. 22

**Network Service:** CBS.

**Licensee:** Diversified Communications, 5 Milk St., Portland, ME 04112.

**Studio:** 415 Lackawanna Ave., Scranton, PA 18503.

**Telephone:** 717-961-2222.

**Fax:** 717-821-0028.

**Technical Facilities:** Channel No. 22 (518-524 MHz). Authorized power: 2945-kw max. visual, 295-kw max. aural. Antenna: 1686-ft. above av. terrain, 842-ft. above ground, 2949-ft. above sea level.

Latitude 41° 10' 58"  
Longitude 75° 52' 26"

**Transmitter:** Penobscot Mountain, Hanover Twp.

**Multichannel TV Sound:** Stereo and separate audio program.

**Satellite Earth Stations:** Transmit/receive Varian 2.37-meter Ku-band; 3.3-meter Ku-band; DX Engineering, Scientific-Atlanta receivers.

**News Services:** AP, CBS, Conus.

**Ownership:** Diversified Communications, 100%. See Group Ownership of Television Stations.

**Began Operation:** June 7, 1953. In 1959 Scranton Broadcasters reacquired control by purchasing stock held by WCAU Inc. (Philadelphia Evening Bulletin), which had held 75% control of station since 1956 (Television Digest, Vol. 12:31, 42; 15:16, 22). Sale to Southeastern Capital Corp. approved by FCC May 9, 1984. Sale to present owner approved July 18, 1986 (Vol. 26:23).

**Represented (sales):** Blair Television.

**Represented (legal):** Dow, Lohnes & Albertson.

**Represented (engineering):** Cohen, Dippell & Everist, P.C.

**Personnel:**

GARRY H. RICHIE, vice president & general manager.  
MARILYN JAFFE, general sales manager.  
HARRY McCLINTOCK, operations manager.  
JAMES DePURY, news director.  
JOSEPH BALKAN, chief engineer.

**Highest One Hour Rate:** \$11,000.

**Highest 30 Sec. Rate:** \$3000.

**NETWORK BASE HOURLY RATE:** \$1141.

**City of License:** Scranton. **AOI:** Wilkes Barre-Scranton. **Rank:** 51.

Total Households: © MSI Consumer Market Data as of 1/1/88. TV Homes, TV% and Circulation © 1988 Arbitron. County coverage based on Arbitron study.

Net Weekly Circulation	State County	Total Households	TV Households	Households %
<b>PENNSYLVANIA</b>				
<b>50% &amp; Over</b>	Carbon	21,500	21,100	98
	Columbia	23,300	22,800	98
	Lackawanna	85,000	84,000	99



Net Weekly Circulation	State County	Total Households	TV Households	Households %
<b>50% &amp; Over</b>	Luzerne	130,300	128,500	99
	Lycoming	44,100	42,800	97
	Montour	6,000	5,800	97
	Northumberland	40,200	39,100	97
	Pike	9,100	8,800	97
	Snyder	12,600	12,100	96
	Sullivan	2,300	2,200	96
	Susquehanna	14,900	14,600	98
	Union	11,100	10,600	95
	Wayne	15,000	14,500	97
	Wyoming	10,200	10,000	98
<b>PENNSYLVANIA</b>				
<b>Between 25-49%</b>	Bradford	23,800	23,300	98
	Monroe	32,100	31,500	98
	Schuylkill	63,300	61,900	98
<b>NEW YORK</b>				
<b>Between 5-24%</b>	Delaware	17,400	16,800	97
	Sullivan	26,300	25,500	97
	Tioga	19,000	18,700	98
<b>PENNSYLVANIA</b>				
	Clinton	14,300	14,000	98
<b>Station Totals</b>		<b>621,800</b>	<b>608,600</b>	<b>98</b>
<b>Net Weekly Circulation (1988)</b>			<b>416,500</b>	
<b>Average Daily Circulation (1988)</b>			<b>245,200</b>	



# Pennsylvania—York

**WPMT**

Ch. 43

**Network Service:** Fox.

**Licensee:** Westport-York Ltd. Partnership, 2005 S. Queen St., York, PA 17403-4806.

**Studio:** 2005 S. Queen St., York, PA 17403-4806.

**Telephone:** 717-843-0043.

**Technical Facilities:** Channel No. 43 (644-650 MHz). Authorized power: 2159-kw max. & 1795-kw horizontal visual, 215.9-kw max. & 179.5-kw horizontal aural. Antenna: 1360-ft. above av. terrain, 916-ft. above ground, 1816-ft. above sea level.

Latitude 40° 01' 38"  
Longitude 76° 36' 00"

**Transmitter:** Hellam Twp., 0.5-mi. NE of Chimney Rock.

**Satellite Earth Stations:** M/A-Corn, 5-meter; Comtech, 5-meter; Comtech, M/A-Corn, General Instrument receivers.

**Ownership:** Westport-York Associates, 1%; Michael J. Rosenthal, ltd. partner, 99.0%.

**Began Operation:** December 22, 1952. Sale to Westport-York Assoc. Inc. approved by FCC Sept. 12, 1986. Previous sale to Kapuna Inc. by Susquehanna Bcstg. (Louis J. Appell) approved by FCC Dec. 30, 1982.

**Represented (sales):** Petry Television Inc.

**Represented (legal):** Nixon, Hargrave, Devans & Doyle.

**Represented (engineering):** John Fergie & Assoc.

**Personnel:**

- JONATHAN HAYES, president.
- JOHN RIGGLE, vice president & general manager.
- JON PAIVA, general sales manager.
- CYNTHIA HUNT, program & promotion director.
- JACK M. SCHUSTER, director of engineering.
- GEORGE CHIROGENE, director of sales & marketing.
- HELEN YOUNG, program coordinator.

**Highest 30 Sec. Rate:** \$1400.

**City of License:** York. **ADI:** Harrisburg-York-Lancaster-Lebanon. **Rank:** 45.

Total Households: © MSI Consumer Market Data as of 1/1/88. TV Homes, TV% and Circulation © 1988 Arbitron. County coverage based on Arbitron study.

Net Weekly Circulation	State County	Total Households	TV Households	%
<b>50% &amp; Over</b>	<b>PENNSYLVANIA</b>			
	Lebanon	41,800	40,900	98
	York	126,100	123,800	98
<b>Between 25-49%</b>	<b>PENNSYLVANIA</b>			
	Adams	24,900	24,300	98
	Cumberland	71,800	70,500	98
	Dauphin	95,900	94,100	98
	Juniata	7,600	7,300	96
	Lancaster	141,800	137,100	97
	Perry	14,800	14,400	98



WPMT BPCT-820715KJ Granted 10/18/82

© American Map Corp. 14244

Net Weekly Circulation	State County	Total Households	TV Households	%
<b>Between 5-24%</b>	<b>MARYLAND</b>			
	Carroll	38,900	38,700	99
	Cecil	23,100	23,000	100
	Harford	54,400	54,100	99
	<b>PENNSYLVANIA</b>			
	Berks	126,200	124,100	98
	Franklin	44,700	43,300	97
	Mifflin	17,900	17,300	97
	Schuylkill	63,300	61,900	98
	Snyder	12,600	12,100	96
<b>Station Totals</b>		<b>905,800</b>	<b>886,900</b>	<b>98</b>
<b>Net Weekly Circulation (1988)</b>			<b>304,700</b>	
<b>Average Daily Circulation (1988)</b>			<b>111,700</b>	

**ComCapital Group**

TV/Radio/Cable  
PRIVATE PLACEMENTS OF CAPITAL  
Equity • Subordinated Debt • Senior Bank Loans

---

CONSULTING AND ADVISORY SERVICES  
M&A • Business Plans • Appraisals

PAUL C. RAEDER   ANTHONY M. HOFFMAN   DAVID E. SCHUTZ  
19 W 44th Street, New York, New York 10036 (212) 302-8720

# Pennsylvania

## WTXF-TV, Philadelphia (Arbitron Data Continued)

Net Weekly Circulation	State County	Total Households	TV Households Households	%
<b>Between 5-24%</b>	<b>PENNSYLVANIA</b>			
	Clinton	14,300	14,000	98
	Columbia	23,300	22,800	98
	Cumberland	71,800	70,500	98
	Lackawanna	85,000	84,000	99
	Lycoming	44,100	42,800	97
	Montour	6,000	5,800	97
	Perry	14,800	14,400	98
	Pike	9,100	8,800	97
	Snyder	12,600	12,100	96
	Union	11,100	10,600	95
	Wyoming	10,200	10,000	98
	York	126,100	123,800	98

## WTAE-TV, Pittsburgh (Arbitron Data Continued)

Net Weekly Circulation	State County	Total Households	TV Households Households	%
<b>Between 5-24%</b>	<b>OHIO</b>			
	Carroll	9,900	9,800	99
	<b>PENNSYLVANIA</b>			
	Centre	39,400	38,400	97

## WTAE-TV—(Continued) (Arbitron Data Continued)

Net Weekly Circulation	State County	Total Households	TV Households Households	%
<b>Between 5-24%</b>	<b>HUNTINGDON COUNTY</b>			
	Huntingdon	15,300	14,900	97
	<b>MERCER COUNTY</b>			
	Mercer	46,900	46,100	98
	<b>WEST VIRGINIA</b>			
	Doddridge	2,800	2,800	100
	Grant	3,700	3,600	97

## KDKA-TV, Pittsburgh (Arbitron Data Continued)

Net Weekly Circulation	State County	Total Households	TV Households Households	%
<b>Between 5-24%</b>	<b>MARYLAND</b>			
	Allegany	29,200	29,000	99
	<b>OHIO</b>			
	Carroll	9,900	9,800	99
	Monroe	6,100	5,900	97
	<b>PENNSYLVANIA</b>			
	Bedford	17,600	17,100	97
	<b>WEST VIRGINIA</b>			
	Barbour	6,200	6,100	98
	Harrison	29,700	29,500	99
	Mineral	10,300	10,200	99
	Upshur	9,000	8,900	99



Market	Arbitron ADI TV Households	Rank
Boston, MA .....	2,050,700	6
Hartford-New Haven, CT .....	868,100	23
Providence, RI-New Bedford, MA .....	542,300	44

**Market Area Commercial TV Stations**

WBZ-TV (4), WCVB-TV (5), WFXT (25), WGOT (60), WHLL (27), WHRC (46), WHSH (66), WLVI-TV (56), WMFP (62), WMUR-TV (9), WNDS (50), WNEV-TV (7), WNHT (21), WQTV (68), WSBK-TV (38)  
 WFSB (3), WHCT-TV (18), WTIC-TV (61), WTNH-TV (8), WTWS (26), WTXN (20), WVIT (30)  
 WCVX (58), WJAR (10), WLNE (6), WNAC-TV (64), WPRI-TV (12)

**State Cross Reference List**  
 Communities That Receive Programs of  
 Stations That are Located Elsewhere

Note: WLNE Listed under Providence is licensed to New Bedford, MA  
**WCVX, Providence** .....See Vineyard Haven, MA

**Rhode Island Station Totals as of October 1, 1988**

	VHF	UHF	TOTAL
Commercial Television Stations	3	1	4
Educational Television Stations	0	1	1
	3	2	5

# Rhode Island—Providence

**WJAR**

Ch. 10

**Network Service:** NBC.

**Licensee:** Outlet Communications Inc., 111 Dorrance St., Providence, RI 02903.

**Studio:** 111 Dorrance St., Providence, RI 02903.

**Telephone:** 401-751-5700. **TWX:** 710-381-1765.

**Technical Facilities:** Channel No. 10 (192-198 MHz). Authorized power: 316-kw visual, 49-kw aural. Antenna: 1000-ft. above av. terrain, 940-ft. above ground, 1136-ft. above sea level.

Latitude 41° 51' 54"  
Longitude 71° 17' 15"

**Transmitter:** Rehoboth, MA.

**Multichannel TV Sound:** Stereo only.

**Satellite Earth Stations:** Transmit/receive Harris, 6-meter Ku-band; Harris, 3-meter Ku-band; Scientific-Atlanta, 10-meter C-band; Harris, Scientific-Atlanta receivers.

**News Service:** UPI.

**Ownership:** Outlet Communications Inc. See Group Ownership of Television Stations.

**Began Operation:** July 10, 1949. Sale to present owner approved by FCC Nov. 23, 1983 (Television Digest, Vol. 23:19, 22; 24:6).

**Represented (sales):** Katz Television.

**Represented (legal):** Sundlun, Scher & Singer.

**Represented (engineering):** Lohnes & Culver.

**Personnel:**

BRUCE G. SUNDLUN, chairman & chief executive officer.  
DAVID E. HENDERSON, president & chief operating officer.  
JOHN SAWHILL, vice president & general manager.  
LINDA SULLIVAN, general sales manager.  
CHARLES NEWTON, local sales manager.  
DAVID BAER, news director.  
LESTER B. KEATS, production manager.  
PETER LASSOTOVITCH, business manager.  
FREDERICK WEISS, chief engineer.

**Rates:** Not available.

**City of License:** Providence. **ADI:** Providence, RI-New Bedford, MA. **Rank:** 44.

Total Households: © MSI Consumer Market Data as of 1/1/88. TV Homes, TV% and Circulation © 1988 Arbitron. County coverage based on Arbitron study.

Net Weekly Circulation	State County	Total Households	TV Households	Households %
50% & Over	<b>CONNECTICUT</b>			
	New London	90,200	88,300	98
	Windham	35,300	34,600	98
	<b>MASSACHUSETTS</b>			
	Bristol	181,800	179,700	99
	Dukes	5,000	4,800	96
	Nantucket	2,600	2,500	96



WJAR BPCT—3270 Granted 1/19/65

© American Map Corp., No. 14244

Net Weekly Circulation	State County	Total Households	TV Households	Households %
50% & Over	<b>RHODE ISLAND</b>			
	Bristol	15,800	15,700	99
	Kent	58,700	58,200	99
	Newport	30,300	29,900	99
	Providence	217,700	215,100	99
	Washington	36,200	35,600	98
Between 25-49%	<b>MASSACHUSETTS</b>			
	Barnstable	74,300	73,000	98
	Plymouth	151,300	149,400	99
	Worcester	244,400	241,100	99
Between 5-24%	<b>CONNECTICUT</b>			
	Tolland	40,900	40,200	98
	<b>MASSACHUSETTS</b>			
	Essex	248,100	245,400	99
	Middlesex	502,500	496,800	99
	Norfolk	222,300	220,300	99
	Suffolk	266,000	260,000	98
	<b>NEW HAMPSHIRE</b>			
	Hillsborough	115,100	113,600	99
<b>Station Totals</b>		<b>2,538,500</b>	<b>2,504,200</b>	<b>99</b>
<b>Net Weekly Circulation (1988)</b>			<b>851,000</b>	
<b>Average Daily Circulation (1988)</b>			<b>461,100</b>	

# Rhode Island—Providence-New Bedford, Massachusetts

**WLNE**

Ch. 6

**Network Service:** CBS.

**Licensee:** Freedom WLNE-TV Inc., 430 County St., New Bedford, MA 02741.

**Studio:** 10 Orms St., Providence, RI 02904.

**Telephones:** 617-992-6666; 401-751-6666.

**TWX:** 710-344-6898.

**Technical Facilities:** Channel No. 6 (82-88 MHz). Authorized power: 100-kw visual, 20-kw aural. Antenna: 930-ft. above av. terrain, 1001-ft. above ground, 1049-ft. above sea level.

Latitude 41° 35' 48"  
Longitude 71° 11' 24"

Requests CP for change to 1000-ft. above av. terrain, 978-ft. above ground, 1086-ft. above sea level, lat. 41° 51' 50", long. 71° 14' 02", transmitter to 2.7-mi. W of the intersection of Anawan St. & Perryville Rd., Rehoboth. BPCT-880114KL.

**Transmitter:** 1.8-mi. N of Tiverton, RI on Lafayette Rd.

**Satellite Earth Stations:** Vertex, 8.8-meter C-band; Vertex, 4.6-meter Ku-band; Harris receivers.

**News Services:** AP, CBS, UPI.

**Ownership:** Freedom Newspapers Inc., 100%. See Group Ownership of Television Stations.

**Began Operation:** January 1, 1963. Sale to present owner by Pulitzer Publishing Co. approved by FCC Dec. 14, 1982 (*Television Digest*, Vol. 22:35). Sale to Pulitzer by Steinman Stations approved Oct. 5, 1978 (Vol. 17:50). Sale to Steinman by WTEV Television Inc. was approved April 6, 1966 (Vol. 5:45; 6:7).

**Represented (sales):** Blair Television.

**Represented (legal):** Latham & Watkins.

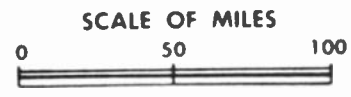
**Represented (engineering):** Carl T. Jones Corp.

**Personnel:**

- GARY R. CHAPMAN, senior vice president, Freedom Newspapers Inc., bcst.
- PAUL KARPOWICZ, general manager.
- TRUMAN B. TAYLOR, program manager & director of public affairs.
- SIMONNE COUTINHO, controller.
- C. ROBERT OGREN JR., director of engineering.
- PHILIP B. TAYLOR, chief engineer.
- ERNIE PICHE, assistant chief engineer.
- DAVE LAYMAN, news director.
- ROBERT RIESKE, special projects manager.
- SUE GIBBS, promotion director.
- JULIANA OKINE, film department manager.

**City of License:** New Bedford, MA. ADI: Providence, RI-New Bedford, MA. Rank: 44.

Total Households: © MSI Consumer Market Data as of 1/1/88. TV Homes, TV% and Circulation © 1988 Arbitron. County coverage based on Arbitron study.



WLNE BPCT-3450 Granted 12/7/66

© American Map Corp., 14244

Net Weekly Circulation	State County	Total Households	TV Households	%
<b>50% &amp; Over</b>	<b>CONNECTICUT</b>			
	Windham	35,300	34,600	98
	<b>MASSACHUSETTS</b>			
	Barnstable	74,300	73,000	98
	Bristol	181,800	179,700	99
	Dukes	5,000	4,800	96
	<b>RHODE ISLAND</b>			
	Bristol	15,800	15,700	99
	Kent	58,700	58,200	99
	Newport	30,300	29,900	99
	Providence	217,700	215,100	99
	Washington	36,200	35,600	98
<b>Between 25-49%</b>	<b>CONNECTICUT</b>			
	New London	90,200	88,300	98
	<b>MASSACHUSETTS</b>			
	Plymouth	151,300	149,400	99
<b>Between 5-24%</b>	<b>MASSACHUSETTS</b>			
	Norfolk	222,300	220,300	99
	Worcester	244,400	241,100	99
<b>Station Totals</b>		<b>1,365,900</b>	<b>1,348,200</b>	<b>99</b>
<b>Net Weekly Circulation (1988)</b>			<b>659,200</b>	
<b>Average Daily Circulation (1988)</b>			<b>296,600</b>	

# Rhode Island—Providence

**WPRI-TV**

Ch. 12

**Network Service:** ABC.

**Licensee:** Knight-Ridder Broadcasting Inc., 25 Catamore Blvd., East Providence, RI 02914.

**Studio:** 25 Catamore Blvd., East Providence, RI 02914.

**Telephone:** 401-438-7200.

**Technical Facilities:** Channel No. 12 (204-210 MHz). Authorized power: 316-kw visual, 31.6-kw aural. Antenna: 1000-ft. above av. terrain, 969-ft. above ground, 1099-ft. above sea level.

Latitude 41° 52' 37"  
Longitude 71° 16' 56"

**Transmitter:** Homestead Ave., Rehoboth, MA.

**Multichannel TV Sound:** Stereo only.

**Satellite Earth Stations:** Andrew; Harris, 6.1-meter; Microdyne, 7.0-meter; RCA American Ku-band; Avantek, Harris, Microdyne, Standard Components receivers.

**News Services:** AP, UPI.

**Ownership:** Knight-Ridder Broadcasting Inc., 100%. See Group Ownership of Television Stations.

**Began Operation:** March 27, 1955. Sale to present owner by Poole Bcstg. approved by FCC Dec. 21, 1977 (*Television Digest*, Vol. 16:26). Sale to Poole by Capital Cities Bcstg. approved June 15, 1967. Sale to Capital Cities by William S. Cherry and associates approved March 11, 1959 (Vol. 14:51; 15:11).

**Represented (sales):** Harrington, Righter & Parsons Inc.

**Represented (legal):** Wilmer, Cutler & Pickering.

**Personnel:**

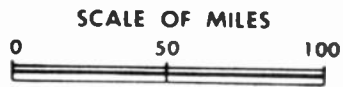
- ROBERT E. RICE, president & general manager.
- ARCHIE GOODBEE, general sales manager.
- SANDI MORVILLO, national sales manager.
- HERBERT MOLONEY, local sales manager.
- GRACELYN BROWN, director of marketing.
- STEVEN M. DAVIS, director of operations & chief engineer.
- DAVID GWIZDOWSKI, director of news.
- BRUCE CORRIS, assistant news director.
- RITA NEUSCHITZ, business manager.

**Rates:** On request.

**City of License:** Providence. **ADI:** Providence, RI-New Bedford, MA. **Rank:** 44.

Total Households: © MSI Consumer Market Data as of 1/1/88. TV Homes, TV% and Circulation © 1988 Arbitron. County coverage based on Arbitron study.

Net Weekly Circulation	State County	Total Households	TV Households	%
<b>50% &amp; Over</b>	<b>CONNECTICUT</b>			
	Windham	35,300	34,600	98
	<b>MASSACHUSETTS</b>			
	Bristol	181,800	179,700	99
	Dukes	5,000	4,800	96
	Nantucket	2,600	2,500	96



WPRI-TV BPCT-3943 Granted 7/6/67

© American Map Corp., 14244

Net Weekly Circulation	State County	Total Households	TV Households	%
<b>50% &amp; Over</b>	<b>RHODE ISLAND</b>			
	Bristol	15,800	15,700	99
	Kent	58,700	58,200	99
	Newport	30,300	29,900	99
	Providence	217,700	215,100	99
	Washington	36,200	35,600	98
<b>Between 25-49%</b>	<b>CONNECTICUT</b>			
	New London	90,200	88,300	98
	<b>MASSACHUSETTS</b>			
	Barnstable	74,300	73,000	98
	Plymouth	151,300	149,400	99
	Worcester	244,400	241,100	99
<b>Between 5-24%</b>	<b>CONNECTICUT</b>			
	Tolland	40,900	40,200	98
	<b>MASSACHUSETTS</b>			
	Essex	248,100	245,400	99
	Middlesex	502,500	496,800	99
	Norfolk	222,300	220,300	99
	Suffolk	266,000	260,000	98
<b>Station Totals</b>		<b>2,423,400</b>	<b>2,390,600</b>	<b>99</b>
<b>Net Weekly Circulation (1988)</b>			<b>809,300</b>	
<b>Average Daily Circulation (1988)</b>			<b>399,700</b>	

# Rhode Island—Providence

**WNAC-TV**

Ch. 64

**Network Service:** Fox.

**Licensee:** Rhode Island Bcstg. Corp., 45 Rockefeller Plaza, Suite 3201, New York, NY 10020.

**Studio:** 33 Pine St., Rehoboth, MA 02769-1406.

**Telephone:** 508-252-9711.

**Technical Facilities:** Channel No. 64 (770-776 MHz). Authorized power: 3673-kw max. visual, 500-kw max. aural. Antenna: 1033-ft. above av. terrain, 951-ft. above ground, 1125-ft. above sea level.

Latitude 41° 52' 14"  
Longitude 71° 17' 45"

**Transmitter:** 33 Pine St., Rehoboth, MA.

**Satellite Earth Stations:** Antenna Technology, 7-meter; Antenna Technology, 3.9-meter; M/A-Com, Microdyne receivers.

**Ownership:** Price Communications Corp., 100%. See Group Ownership of Television Stations.

**Began Operation:** December 1, 1981. Sale to Providence Television Ltd. Partnership by C. W. Murchison Jr. approved by FCC Dec. 9, 1983. Sale to Sudbrink Bcstg. approved by FCC July 14, 1986. Sale to present owner approved May 10, 1988 (Television Digest, Vol. 28:12).

**Represented (sales):** MMT Sales Inc.

**Represented (legal):** Cohn & Marks.

**Personnel:**

- RIC GORMAN, vice president & general manager.
- JOHN FIGNAR, general sales manager.
- JON BANELO, local sales manager.
- IRMA RICO, national sales manager.
- KEITH FOLZ, operations director.
- BRAD MORGAN, engineer.
- BILL ZUCKERMAN, promotion director.
- KIM KNODT, business manager.

**Rates:** Not available.

**City of License:** Providence. **ADI:** Providence, RI-New Bedford, MA. **Rank:** 44.

Total Households: © MSI Consumer Market Data as of 1/1/88. TV Homes, TV% and Circulation © 1988 Arbitron. County coverage based on Arbitron study.

Net Weekly Circulation	State County	Total Households	TV Households	%
Between 25-49%	<b>MASSACHUSETTS</b>	181,800	179,700	99
	Bristol			
	<b>RHODE ISLAND</b>			
	Bristol			
	Kent			
Newport	30,300	29,900	99	
Providence	217,700	215,100	99	

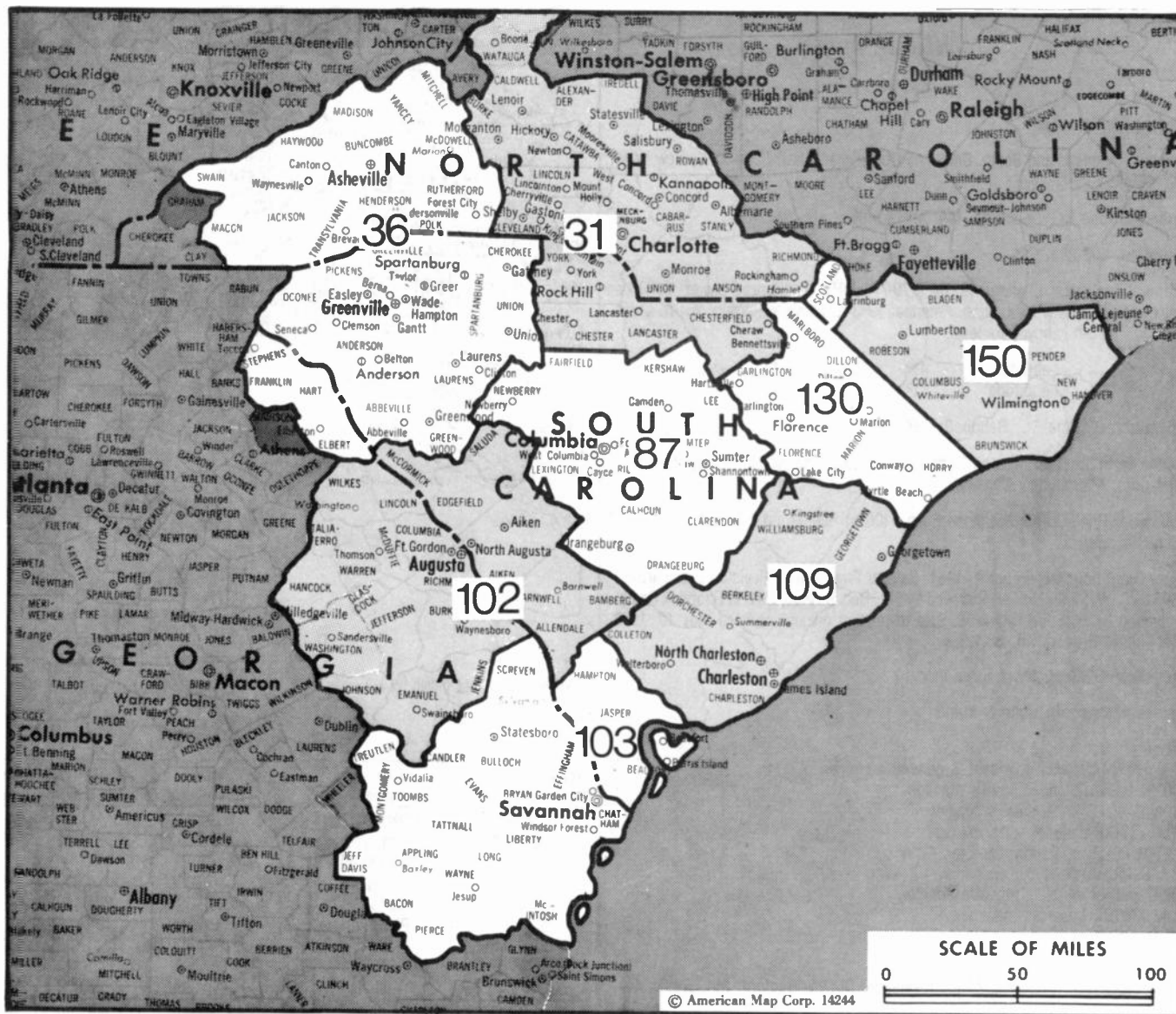


Net Weekly Circulation	State County	Total Households	TV Households	%			
Between 5-24%	<b>CONNECTICUT</b>	35,300	34,600	98			
	Windham						
	<b>MASSACHUSETTS</b>						
	Dukes				5,000	4,800	96
	Norfolk				222,300	220,300	99
	Plymouth				151,300	149,400	99
	Worcester				244,400	241,100	99
	<b>RHODE ISLAND</b>						
	Washington				36,200	35,600	98
	<b>Station Totals</b>					<b>1,198,800</b>	<b>1,184,400</b>
<b>Net Weekly Circulation (1988)</b>				<b>277,100</b>			
<b>Average Daily Circulation (1988)</b>				<b>84,700</b>			

Our firm acted as financial advisor and broker in the 1988 sale of **WNAC-TV**

**THE TED HEPBURN COMPANY**

Ted Hepburn, President    Todd Hepburn, Vice-President  
325 Garden Road, Palm Beach, Florida 33480    (407) 853-8995  
P.O. Box 42401, Cincinnati, Ohio 45242    (513) 791-8730



Market	Arbitron AODI TV Households	Rank	Market Area Commercial TV Stations
Charlotte, NC	688,300	31	WBTV (3), WCCB (18), WHKY-TV (14), WJZY (46), WPCQ (36), WSOC-TV (9)
Greenville-Spartanburg, SC-Asheville, NC	616,700	36	WAXA (40), WGGG-TV (16), WHNS (21), WL0S (13), WNEG-TV (32), WSPA-TV (7), WYFF-TV (4)
Columbia, SC	278,900	87	WACH (57), WIS-TV (10), WLTX (19), WOLO-TV (25)
Augusta, GA	216,900	102	WAGT (26), WJBF (6), WRDW-TV (12)
Savannah, GA	216,800	103	WJCL (22), WSAV-TV (3), WTGS (28), WTOG-TV (11)
Charleston, SC	212,000	109	WCBD-TV (2), WCIV (4), WCSC-TV (5), WTAI-TV (24)
Florence, SC	159,800	130	WBTV (13), WGSE (43), WPDE-TV (15)
Wilmington, NC	136,100	150	WECT (6), WJKA (26), WWAY (3)

**State Cross Reference List**  
Communities That Receive Programs of Stations That are Located Elsewhere

WGSE, Florence	See Myrtle Beach, SC
WAXA, Greenville-Spartanburg	See Anderson, SC
WNEG-TV, Greenville-Spartanburg	See Toccoa, GA
WL0S, Spartanburg, SC-Asheville, NC	See Greenville, SC
WSPA-TV, Spartanburg	See Greenville, SC

**South Carolina Station Totals as of October 1, 1988**

	VHF	UHF	TOTAL
Commercial Television Stations	8	10	18
Educational Television Stations	1	10	11
	9	20	29



# South Carolina—Anderson

**WAXA**

Ch. 40

**Network Service:** None, independent.

**Licensee:** Mark III Broadcasting Co. Inc., 300 Northcreek, Suite 700, Atlanta, GA 30327.

**Studio:** 520 U.S. Hwy. 29 North Bypass, Anderson, SC 29621.

**Mailing Address:** Box 40, Anderson, SC 29622.

**Telephone:** 803-226-9292.

**Technical Facilities:** Channel No. 40 (626-632 MHz). Authorized power: 2570-kw max. visual, 257-kw max. aural. Antenna: 1020-ft. above av. terrain, 1051-ft. above ground, 1849-ft. above sea level.

Latitude 34° 38' 51"  
Longitude 82° 16' 13"

**Transmitter:** Woodside Rd., 0.9-mi. W of Fairview, Fork Shoals.

**Multichannel TV Sound:** Stereo only.

**Satellite Earth Stations:** Harris, 6.1-meter C-band; M/A-Com, 3.6-meter Ku-band; Paracclipse, 10-meter C-band; Harris, M/A-Com receivers.

**Ownership:** Mary R. Kupris, 100%.

**Began Operation:** December 1, 1953. Sale to present owner by Frank Outlaw approved by FCC Dec. 28, 1982. Sale to Outlaw by Wilton E. Hall approved May 31, 1978 (*Television Digest*, Vol. 18:23). Left air 1983; resumed operation Oct. 1, 1984.

**Represented (sales):** Adam Young Inc.

**Represented (legal):** Bryan, Cave, McPheeters & McRoberts.

**Represented (engineering):** Jules Cohen & Associates.

**Personnel:**

- MARY R. KUPRIS, president.
- LES WATERS, chief engineer.
- JOHN WESLEY DRAWBY, local sales manager.
- JOAN MARTIN, program manager.
- DEBRA NURMI, promotion manager.
- PAT ROBINSON, office manager.

**Rates:** On request.

**City of License:** Anderson. **ADI:** Greenville-Spartanburg, SC-Asheville, NC. **Rank:** 36.

Total Households: © MSI Consumer Market Data as of 1/1/88. TV Homes, TV% and Circulation © 1988 Arbitron. County coverage based on Arbitron study.

Net Weekly Circulation	State County	Total Households	TV Households	Households %
Between 25-49%	<b>GEORGIA</b>			
	Elbert	7,000	6,900	99
	<b>SOUTH CAROLINA</b>			
	Abbeville	8,700	8,600	98
	Anderson	55,500	54,900	99



WAXA BMPCT-821103KH Granted 6/29/83

© American Map Corp. 14244

Net Weekly Circulation	State County	Total Households	TV Households	Households %
Between 25-49%	Cherokee	15,200	15,000	99
	Greenville	119,300	118,300	99
	Greenwood	23,100	22,900	99
	Laurens	18,700	18,500	99
	Pickens	31,000	30,600	99
	Spartanburg	81,200	80,500	99
Between 5-24%	<b>GEORGIA</b>			
	Franklin	6,100	6,000	98
	Hart	6,900	6,800	99
	Stephens	8,300	8,200	99
<b>NORTH CAROLINA</b>	Buncombe	67,600	66,800	99
	Polk	5,900	5,800	98
	Rutherford	21,500	21,300	99
	<b>SOUTH CAROLINA</b>			
	Newberry	12,400	12,200	98
	Oconee	20,800	20,600	99
	Saluda	6,100	6,000	98
	Union	11,300	11,200	99
<b>Station Totals</b>		<b>526,600</b>	<b>521,100</b>	<b>99</b>
<b>Net Weekly Circulation (1988)</b>			<b>125,100</b>	
<b>Average Daily Circulation (1988)</b>			<b>36,500</b>	

# South Carolina—Charleston

## WCBD-TV

Ch. 2

**Network Service:** ABC.

**Licensee:** Charleston Television Inc., Box 879, Charleston, SC 29402.

**Studio:** 210 W. Coleman Blvd., Mount Pleasant, SC 29464.

**Mailing Address:** Box 879, Charleston, SC 29402.

**Telephone:** 803-884-2222. **TWX:** 810-881-1891.

**Technical Facilities:** Channel No. 2 (54-60 MHz). Authorized power: 100-kw visual, 10-kw aural. Antenna: 1950-ft. above av. terrain, 1940-ft. above ground, 1957-ft. above sea level.

Latitude 32° 56' 24"  
Longitude 79° 41' 45"

**Transmitter:** Awendaw Section, Sewee Rd., 4-mi. NE of Ten Mile, Charleston County.

**Satellite Earth Stations:** Harris, 6.1-meter; Andrew, Avantek, Harris, Microdyne receivers.

**News Services:** AP, UPI.

**Ownership:** Media General Broadcasting Group. See Group Ownership of Television Stations.

**Began Operation:** September 25, 1954. Sale to present owner by State Record Co. approved by FCC Dec. 28, 1982 (*Television Digest*, Vol. 22:27). Sale to State Record by Reeves Telecom Corp. approved May 26, 1971 (Vol. 10:42). Transfer of control from J. Drayton Hastie family to Reeves approved July 14, 1960 (Vol. 16:29).

**Represented (sales):** MMT Sales Inc.

**Represented (legal):** Cohn & Marks.

**Personnel:**

JOSEPH W. (BILL) EVANS III, vice president & general manager.  
ROBERT H. BACON, general & national sales manager.  
STEPHEN GLEASON, programming director.  
MICHAEL SULLIVAN, news director.  
JERRY WALTHALL, chief engineer.  
PAULINE DAWLEY, traffic & operations manager.

**Highest 30 Sec. Rate:** \$950.

**NETWORK BASE HOURLY RATE:** \$525.

**City of License:** Charleston. **ADI:** Charleston, SC. **Rank:** 109.

Total Households: © MSI Consumer Market Data as of 1/1/88. TV Homes, TV% and Circulation © 1988 Arbitron. County coverage based on Arbitron study.

Net Weekly Circulation	State County	Total Households	TV Households	%
<b>SOUTH CAROLINA</b>				
50% & Over	Berkeley	43,000	42,200	98



WCBD-TV BMPCT-850723KF Granted 12/6/85 © American Map Corp., No. 14244

Net Weekly Circulation	State County	Total Households	TV Households	%
<b>50% &amp; Over</b>				
	Charleston	101,000	100,000	99
	Colleton	12,400	12,100	98
	Dorchester	27,200	26,800	99
	Georgetown	16,800	16,400	98
	Williamsburg	13,000	12,700	97
<b>SOUTH CAROLINA</b>				
<b>Between 25-49%</b>				
	Beaufort	28,300	27,900	99
	Clarendon	9,800	9,500	97
	Orangeburg	30,800	30,100	98
<b>SOUTH CAROLINA</b>				
<b>Between 5-24%</b>				
	Bamberg	6,200	6,100	98
	Florence	42,200	41,700	99
	Hampton	6,900	6,700	97
	Horry	50,400	49,600	98
	Jasper	5,600	5,500	98
<b>Station Totals</b>		<b>393,600</b>	<b>387,300</b>	<b>98</b>
<b>Net Weekly Circulation (1988)</b>				<b>226,600</b>
<b>Average Daily Circulation (1988)</b>				<b>136,900</b>

# South Carolina—Charleston

**WCIV**

Ch. 4

**Network Service:** NBC.

**Licensee:** First Charleston Corp., Box 10866, Charleston, SC 29411.

**Studio:** 1558 Hwy. 703, Mount Pleasant, SC 29464.

**Mailing Address:** Box 10866, Charleston, SC 29411.

**Telephone:** 803-884-8513.

**Technical Facilities:** Channel No. 4 (66-72 MHz). Authorized power: 100-kw visual, 20-kw aural. Antenna: 1960-ft. above av. terrain, 1956-ft. above ground, 1972-ft. above sea level.

Latitude 32° 55' 28"  
Longitude 79° 41' 58.00"

**Transmitter:** 3.4-mi. NE of Ten Mile, E of Hwy. 17-701, SE of intersection with Sewee Rd.

**Multichannel TV Sound:** Stereo only.

**Satellite Earth Stations:** Harris, 10-meter Ku-band; Microdyne, 7-meter C-band; Comtech, 5-meter C-band; Harris, 3.5-meter Ku-band; RCA, 3.5-meter Ku-band; M/A-Com, Microdyne, Microwave Assoc. receivers.

**News Services:** AP, CNN Headline News, NBC, UPI.

**Ownership:** Allbritton Communications Company. See Group Ownership of Television Stations.

**Began Operation:** October 23, 1962. Sale by Washington Star Communications to present owner was finalized in 1976. Sale by First Charleston Corp. approved Oct. 5, 1966 by FCC (*Television Digest*, Vol. 6:28, 41).

**Represented (sales):** Katz Television.

**Represented (legal):** Hogan & Hartson.

**Represented (engineering):** Jansky & Bailey.

**Personnel:**

STEPHEN G. BROCK, president & general manager.  
CELIA SHAW, vice president & station manager.  
KEN ADKINS, general sales manager.  
CARL SHAW, chief engineer.

**Highest One Hour Rate:** \$3000.

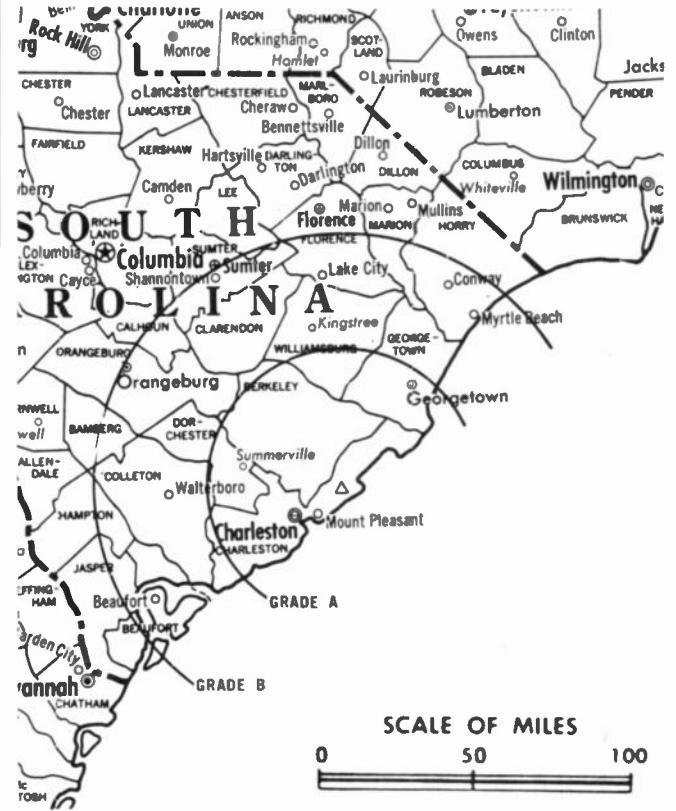
**Highest 30 Sec. Rate:** \$1000.

**NETWORK BASE HOURLY RATE:** \$550.

**City of License:** Charleston. **AOI:** Charleston, SC. **Rank:** 109.

Total Households: © MSI Consumer Market Data as of 1/1/88. TV Homes, TV% and Circulation © 1988 Arbitron. County coverage based on Arbitron study.

Net Weekly Circulation	State County	Total Households	TV Households	%
<b>SOUTH CAROLINA</b>				
50% & Over	Berkeley	43,000	42,200	98



WCIV BMPCT—850912KU Granted 1/21/86

© American Map Corp., No. 14244

Net Weekly Circulation	State County	Total Households	TV Households	%
<b>50% &amp; Over</b>	Charleston	101,000	100,000	99
	Colleton	12,400	12,100	98
	Dorchester	27,200	26,800	99
	Georgetown	16,800	16,400	98
	<b>Williamsburg</b>	13,000	12,700	97
<b>Between 25-49%</b>	<b>SOUTH CAROLINA</b>			
	Beaufort	28,300	27,900	99
	Clarendon	9,800	9,500	97
	Hampton	6,900	6,700	97
	Orangeburg	30,800	30,100	98
<b>Between 5-24%</b>	<b>SOUTH CAROLINA</b>			
	Bamberg	6,200	6,100	98
	Florence	42,200	41,700	99
	Horry	50,400	49,600	98
	Jasper	5,600	5,500	98
	Sumter	32,200	31,700	98
<b>Station Totals</b>		<b>425,800</b>	<b>419,000</b>	<b>98</b>
<b>Net Weekly Circulation (1988)</b>			<b>236,000</b>	
<b>Average Daily Circulation (1988)</b>			<b>153,600</b>	

# South Carolina—Charleston

## WCSC-TV

Ch. 5

**Network Service:** CBS.

**Licensee:** WCSC Inc., 485 East Bay, Charleston, SC 29402.

**Studio:** 485 East Bay, Charleston, SC 29402.

**Mailing Address:** Box 186, Charleston, SC 29401.

**Telephone:** 803-723-8371. **TWX:** 803-881-1867.

**Technical Facilities:** Channel No. 5 (76-82 MHz). Authorized power: 100-kw visual, 10-kw aural. Antenna: 1960-ft. above av. terrain, 1956-ft. above ground, 1972-ft. above sea level.

Latitude 32° 55' 28"  
Longitude 79° 41' 58"

**Transmitter:** 3.4-mi. NE of Ten Mile, E of Hwy. 17-701, SE of intersection with Sewee Rd.

**Multichannel TV Sound:** Stereo only.

**Satellite Earth Stations:** Satcom Technologies, 5.5-meter Ku-band; Scientific-Atlanta, 7-meter C-band; Scientific-Atlanta, 4.6-meter C-band; M/A-Com, Microdyne, Scientific-Atlanta receivers.

**News Services:** AP, CBS, Conus, NIWS, UPI.

**Ownership:** Crump Communications Inc. Harold C. Crump, pres., 50%; David S. Allen, 50%.

**Began Operation:** June 19, 1953. Sale to present owners by John M. Rivers Sr., et al., approved by FCC Sept. 1, 1987 (*Television Digest*, Vol. 27: 29).

**Represented (sales):** Petry Television Inc.

**Represented (legal):** Tierney & Swift.

**Represented (engineering):** Lohnes & Culver.

### Personnel:

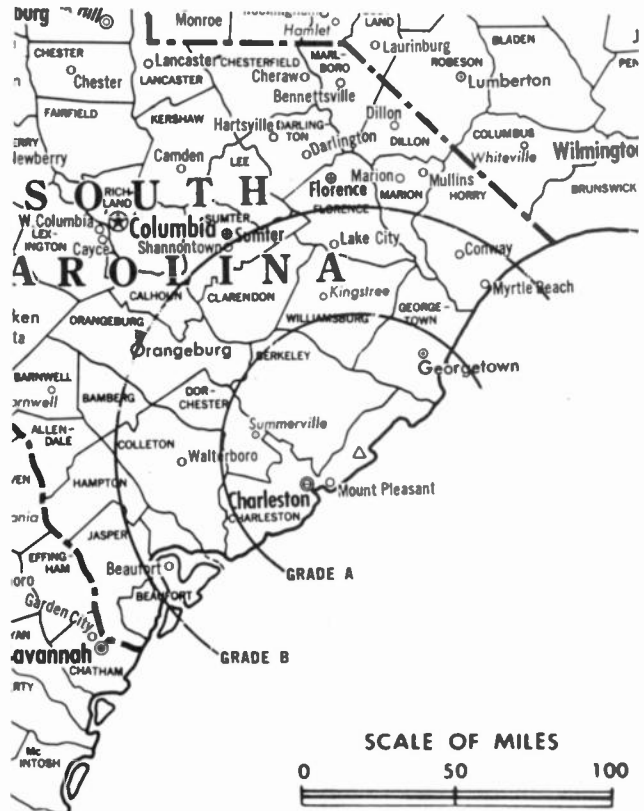
HAROLD C. CRUMP, president.  
MARK PIERCE, executive vice president & general manager.  
LARRY SHRUM, vice president & director of sales.  
JACK R. BECKNELL JR., vice president & director of engineering.  
ANDY HUNT, vice president & promotion director.  
DON FELDMAN, vice president & director of news.  
CHARLIE THOMPSON, vice president & operations/program manager.  
MIRIAM McMANUS, vice president & business manager.  
LOVELL WAUGH, local sales manager.  
EDDIE BOLLING, regional sales manager.  
SALLIE MOULTRIE, traffic director.

**Rates:** On request.

**NETWORK BASE HOURLY RATE:** \$1411.

**City of License:** Charleston. **AOI:** Charleston, SC. **Rank:** 109.

Total Households: © MSI Consumer Market Data as of 1/1/88. TV Homes, TV% and Circulation © 1988 Arbitron. County coverage based on Arbitron study.



WCSC-TV BMPCT-850910KR Granted 12/20/85

© American Map Corp., No. 14244

Net Weekly Circulation	State County	Total Households	TV Households	%
<b>SOUTH CAROLINA</b>				
<b>50% &amp; Over</b>	Beaufort	28,300	27,900	99
	Berkeley	43,000	42,200	98
	Charleston	101,000	100,000	99
	Clarendon	9,800	9,500	97
	Colleton	12,400	12,100	98
	Dorchester	27,200	26,800	99
	Georgetown	16,800	16,400	98
	Hampton	6,900	6,700	97
	Orangeburg	30,800	30,100	98
Williamsburg	13,000	12,700	97	
<b>SOUTH CAROLINA</b>				
<b>Between 5-24%</b>	Allendale	3,800	3,700	97
	Bamberg	6,200	6,100	98
	Calhoun	4,500	4,400	98
	Florence	42,200	41,700	99
	Horry	50,400	49,600	98
	Jasper	5,600	5,500	98
<b>Station Totals</b>		<b>401,900</b>	<b>395,400</b>	<b>98</b>
<b>Net Weekly Circulation (1988)</b>			<b>258,500</b>	
<b>Average Daily Circulation (1988)</b>			<b>162,200</b>	

# South Carolina—Charleston

**WTAT-TV**

**Ch. 24**

**Network Service:** Fox.

**Licensee:** Act III Broadcasting of Charleston Inc., One CNN Center, South Tower, Atlanta, GA 30305.

**Studio:** 4301 Arco Lane, Charleston, SC 29418.

**Telephone:** 803-744-2424.

**Technical Facilities:** Channel No. 24 (530-536 MHz). Authorized power: 5000-kw max. visual, 500-kw max. aural. Antenna: 1630-ft. above av. terrain, 1667-ft. above ground, 1682-ft. above sea level.

Latitude 32° 55' 43"  
Longitude 79° 42' 39"

**Transmitter:** Approx. 0.3-mi. NE of intersection of Sewee Rd. & Ocean Hwy., 1-mi. E of Woodville.

**Multichannel TV Sound:** Stereo and separate audio program.

**Satellite Earth Station:** AFC, 7-meter; Microdyne receivers.

**Ownership:** Act III Bcstg. Inc., 100%. See Group Ownership of Television Stations.

**Began Operation:** September 7, 1985. Sale to present owner by Terry A. Trousdale, et al., approved by FCC Oct. 22, 1987.

**Represented (sales):** Blair Television.

**Represented (legal):** Shack, Buenzle & Hill.

**Represented (engineering):** A. D. Ring & Associates, P.C.

**Personnel:**

- WILLIAM WHITE, vice president & general manager.
- MORRIS POLLOCK, chief engineer.
- JOHN FRIEND, general sales manager.
- BILL LITTLETON, program director.
- BARBARA PARSONS, business manager.

**Rates:** Not available.

**City of License:** Charleston. **ADI:** Charleston, SC. **Rank:** 109.

Total Households: © MSI Consumer Market Data as of 1/1/88. TV Homes, TV% and Circulation © 1988 Arbitron. County coverage based on Arbitron study.

Net Weekly Circulation	State County	Total Households	TV Households	%
<b>50% &amp; Over</b>	<b>SOUTH CAROLINA</b> Berkeley	43,000	42,200	98



Net Weekly Circulation	State County	Total Households	TV Households	%
<b>50% &amp; Over</b>	Charleston	101,000	100,000	99
	Dorchester	27,200	26,800	99
<b>SOUTH CAROLINA</b>				
<b>Between 25-49%</b>	Colleton	12,400	12,100	98
	Georgetown	16,800	16,400	98
	Williamsburg	13,000	12,700	97
<b>SOUTH CAROLINA</b>				
<b>Between 5-24%</b>	Bamberg	6,200	6,100	98
	Clarendon	9,800	9,500	97
	Florence	42,200	41,700	99
	Hampton	6,900	6,700	97
	Orangeburg	30,800	30,100	98
<b>Station Totals</b>		<b>309,300</b>	<b>304,300</b>	<b>98</b>
<b>Net Weekly Circulation (1988)</b>				<b>123,200</b>
<b>Average Daily Circulation (1988)</b>				<b>55,100</b>

# South Carolina—Columbia

**WACH**  
(formerly WCCT-TV)  
Ch. 57

**Network Service:** Fox.

**Licensee:** FCV Communications Inc., 54 Hereford Rd., Bronxville, NY 10708.

**Studio:** 1221 Sunset Blvd., West Columbia, SC 29169.

**Mailing Address:** Box 5757, West Columbia, SC 29171.

**Telephone:** 803-796-7757.

**Technical Facilities:** Channel No. 57 (728-734 MHz). Authorized power: 637-kw max. visual, 63.7-kw max. aural. Antenna: 582-ft. above av. terrain, 645-ft. above ground, 935-ft. above sea level.

Latitude 34° 06' 45"  
Longitude 80° 56' 11"

Holds CP for change to 5000-kw max. visual, 633-ft. above av. terrain, 522-ft. above ground, 902-ft. above sea level, lat. 34° 02' 39"; long. 80° 59' 52"; transmitter to 0.25-mi. W of Rte. 1 on Cushman Dr., near Columbia, Richland County. BPCT-880222KE.

**Transmitter:** 4.9-mi. NE of Columbia reference point.

**Satellite Earth Station:** Microdyne, 4-meter; M/A-Com, Microdyne receivers.

**News Service:** INN.

**Ownership:** Walter K. Flynn, pres., 25%; William J. Voute, v.p.-treas., 24%; E. Craig Coats Jr., v.p.-secy., 24%; Ronald M. Stuart, v.p., 24%; Murray Michaels, v.p., 3%.

**Began Operation:** October 2, 1981. FCC approved sale by Carolina Christian Bcstg. March 14, 1988.

**Represented (sales):** Seltel Inc.

**Represented (legal):** Cordon & Kelly.

**Personnel:**

WALTER K. FLYNN, president.  
JOHN LIVOTI, general sales manager.  
MIKE LEE, local sales manager.  
JOE MAHAN, national sales manager.  
PAUL GORMAN, chief engineer.  
MURRAY MICHAELS, program director.  
JIM MILLER, promotion director.  
JACK COLEGROVE, traffic manager.  
TERRI BECK, office manager.

**Highest One Hour Rate:** \$400.



**Highest 30 Sec. Rate:** \$50.

**City of License:** Columbia. **ADI:** Columbia, SC. **Rank:** 87.

Total Households: © MSI Consumer Market Data as of 1/1/88. TV Homes, TV% and Circulation © 1988 Arbitron. County coverage based on Arbitron study.

Net Weekly Circulation	State County	Total Households	TV Households	%
<b>SOUTH CAROLINA</b>				
<b>Between 5-24%</b>	Calhoun	4,500	4,400	98
	Fairfield	6,800	6,700	98
	Kershaw	15,900	15,700	98
	Lee	6,000	5,900	98
	Lexington	61,900	61,100	99
	Richland	100,300	99,100	99
	Sumter	32,200	31,700	98
<b>Station Totals</b>		<b>227,600</b>	<b>224,600</b>	<b>99</b>
<b>Net Weekly Circulation (1988)</b>			<b>25,200</b>	
<b>Average Daily Circulation (1988)</b>			<b>7,900</b>	

# South Carolina—Columbia

**WIS-TV**

Ch. 10

**Network Service:** NBC.

**Licensee:** Cosmos Broadcasting Corp., Box 789, Greenville, SC 29602.

**Studio:** 1111 Bull St., Columbia, SC 29201.

**Telephone:** 803-799-1010. **TWX:** 810-666-2636.

**Technical Facilities:** Channel No. 10 (192-198 MHz). Authorized power: 316-kw visual, 63.2-kw aural. Antenna: 1546-ft. above av. terrain, 1526-ft. above ground, 1877-ft. above sea level.

Latitude 37° 07' 27"  
Longitude 80° 45' 25"

**Transmitter:** State Hwy. 12, 20-mi. NE of city.

**Multichannel TV Sound:** Stereo only.

**Satellite Earth Stations:** Transmit/receive Comsat, 8-meter Ku-band; AFC, 3.6-meter Ku-band; Comsat, 3-meter Ku-band; Scientific-Atlanta, 7-meter C-band; Harris, M/A-Com, Scientific-Atlanta receivers.

**News Services:** AP, NBC.

**Ownership:** Cosmos Bcstg. Corp., 100%. See Group Ownership of Television Stations.

**Began Operation:** November 7, 1953.

**Represented (sales):** Harrington, Righter & Parsons Inc.

**Represented (legal):** Dow, Lohnes & Albertson.

**Personnel:**

DIXON C. LOVVORN, senior vice president & general manager.  
C. JOSEPH TONSING, general sales manager.  
MARK JOHNSON, local sales manager.  
RANDALL JUMP, national sales manager.  
JOHN AUGUSTINE, chief engineer.  
SCOTT PARKS, news director.  
DIANE K. BAGWELL, program/promotion manager.  
RICHARD M. STORA, production manager.  
KAY PONDER, promotion director.  
EVON A. TROTTER, business manager.

**Rates:** On request.

**City of License:** Columbia. **ADI:** Columbia, SC. **Rank:** 87.

Total Households: © MSI Consumer Market Data as of 1/1/88. TV Homes, TV% and Circulation © 1988 Arbitron. County coverage based on Arbitron study.

Net Weekly Circulation	State County	Total Households	TV Households	%
<b>SOUTH CAROLINA</b>				
<b>50% &amp; Over</b>	Bamberg	6,200	6,100	98
	Calhoun	4,500	4,400	98
	Chester	11,000	10,900	99
	Chesterfield	14,600	14,300	98
	Clarendon	9,800	9,500	97
	Darlington	23,100	22,800	99
	Fairfield	6,800	6,700	98
	Florence	42,200	41,700	99
	Kershaw	15,900	15,700	98
	Lancaster	20,600	20,400	99



Net Weekly Circulation	State County	Total Households	TV Households	%
<b>50% &amp; Over</b>				
	Lee	6,000	5,900	98
	Lexington	61,900	61,100	99
	Marlboro	10,700	10,500	98
	Newberry	12,400	12,200	98
	Orangeburg	30,800	30,100	98
	Richland	100,300	99,100	99
	Saluda	6,100	6,000	98
	Sumter	32,200	31,700	98
	Williamsburg	13,000	12,700	97
<b>NORTH CAROLINA</b>				
<b>Between 25-49%</b>	Anson	9,000	8,800	98
<b>SOUTH CAROLINA</b>				
	Aiken	44,900	44,500	99
	Allendale	3,800	3,700	97
	Barnwell	7,500	7,400	99
	Dillon	10,500	10,300	98
	Georgetown	16,800	16,400	98
	York	43,300	42,800	99
<b>NORTH CAROLINA</b>				
<b>Between 5-24%</b>	Richmond	17,500	17,300	99
	Scotland	11,800	11,600	98
<b>SOUTH CAROLINA</b>				
	Colleton	12,400	12,100	98
	Edgefield	6,100	6,000	98
	Greenwood	23,100	22,900	99
	Hampton	6,900	6,700	97
	Horry	50,400	49,600	98
	Marion	12,100	11,900	98
	Union	11,300	11,200	99
<b>Station Totals</b>		<b>715,500</b>	<b>705,000</b>	<b>99</b>
<b>Net Weekly Circulation (1988)</b>				<b>431,400</b>
<b>Average Daily Circulation (1988)</b>				<b>276,700</b>

# South Carolina—Columbia

**WLTX**

Ch. 19

**Network Service:** CBS.

**Licensee:** Lewis Bcstg. Corp., Drawer M, Columbia, SC 29250.

**Studio:** 6027 Devine St., Columbia, SC 20209.

**Mailing Address:** Drawer M, Columbia, SC 29250.

**Telephone:** 803-776-3600. **TWX:** 810-666-2629.

**Fax:** 803-783-2971.

**Technical Facilities:** Channel No. 19 (500-506 MHz). Authorized power: 5000-kw max. visual, 500-kw max. aural. Antenna: 1749-ft. above av. terrain, 1664-ft. above ground, 2014-ft. above sea level.

Latitude 34° 05' 49"  
Longitude 80° 45' 51"

**Transmitter:** Screaming Eagle Rd., 11-mi. NE of Columbia.

**Satellite Earth Stations:** 7-meter C-band; 4.6-meter C-band; 3.6-meter C-band; 3.6-meter Ku-band; ChannelMaster, Scientific-Atlanta receivers.

**News Services:** AP, CBS.

**Ownership:** Lewis Broadcasting Corp. See Group Ownership of Television Stations.

**Began Operation:** September 1, 1953 on Ch. 67. Shifted to Ch. 19 on June 30, 1961. Sale to present owner by Palmetto Radio Corp. approved by FCC Feb. 22, 1978 (Television Digest, Vol. 18:9).

**Represented (sales):** Petry Television Inc.

**Represented (legal):** Pierson, Ball & Dowd.

**Represented (engineering):** Communications Engineering Services.

**Personnel:**

- J. C. LEWIS JR., president.
- RICHARD T. LAUGHRIDGE, vice president & general manager.
- DEBBIE HOLLAND, local sales manager.
- GENE UPRIGHT, program manager & film buyer.
- WILLIAM F. AULL, director of technical operations.
- RICHARD HALL, news director.
- FRANCES COX, business manager.

**Rates:** On request.

**City of License:** Columbia. **AOI:** Columbia, SC. **Rank:** 87.

Total Households: © MSI Consumer Market Data as of 1/1/88. TV Homes, TV% and Circulation © 1988 Arbitron. County coverage based on Arbitron study.

Net Weekly Circulation	State County	Total Households	TV Households	%
<b>SOUTH CAROLINA</b>				
<b>50% &amp; Over</b>	Calhoun	4,500	4,400	98
	Fairfield	6,800	6,700	98
	Kershaw	15,900	15,700	98
	Lee	6,000	5,900	98



Net Weekly Circulation	State County	Total Households	TV Households	%
<b>50% &amp; Over</b>	Lexington	61,900	61,100	99
	Richland	100,300	99,100	99
	Sumter	32,200	31,700	98
<b>SOUTH CAROLINA</b>				
<b>Between 25-49%</b>	Clarendon	9,800	9,500	97
	Darlington	23,100	22,800	99
	Newberry	12,400	12,200	98
	Orangeburg	30,800	30,100	98
	Saluda	6,100	6,000	98
<b>SOUTH CAROLINA</b>				
<b>Between 5-24%</b>	Aiken	44,900	44,500	99
	Bamberg	6,200	6,100	98
	Barnwell	7,500	7,400	99
	Chester	11,000	10,900	99
	Chesterfield	14,600	14,300	98
	Florence	42,200	41,700	99
	Lancaster	20,600	20,400	99
	Marlboro	10,700	10,500	98
Williamsburg	13,000	12,700	97	
<b>Station Totals</b>		<b>480,500</b>	<b>473,700</b>	<b>99</b>
<b>Net Weekly Circulation (1988)</b>				<b>251,700</b>
<b>Average Daily Circulation (1988)</b>				<b>135,000</b>



# South Carolina—Columbia

**WOLO-TV**

Ch. 25

**Network Service:** ABC.

**Licensee:** Columbia TV Broadcasters Inc., Box 4217, Columbia, SC 29240.

**Studio:** 5807 Shakespeare Rd., Columbia, SC 29204.

**Mailing Address:** Box 4217, Columbia, SC 29240.

**Telephone:** 803-754-7525. **TWX:** 810-666-2100.

**Fax:** 803-754-6147.

**Technical Facilities:** Channel No. 25 (536-542 MHz). Authorized power: 3589-kw max. & 2344-kw horizontal visual, 388-kw max. & 254-kw horizontal aural. Antenna: 688-ft. above av. terrain, 747-ft. above ground, 1149-ft. above sea level.

Latitude 34° 03' 23"  
Longitude 80° 58' 49"

**Transmitter:** 5807 Shakespeare Rd.

**Satellite Earth Station:** Harris, 6-meter; Scientific-Atlanta receivers.

**News Services:** ABC, AP, Group W Newsfeed, Sports News Satellite.

**Ownership:** Bahakel Communications Ltd., 100%. See Group Ownership of Television Stations.

**Began Operation:** October 1, 1961. Sale to present owner by First Carolina Corp. approved May 5, 1964 by FCC (*Television Digest*, Vol. 4:14).

**Represented (sales):** Katz Television.

**Represented (legal):** Jeffrey Malickson.

**Personnel:**

- DAVID AIKEN JR., general manager & program director.
- LINDA PATTERSON, general sales manager.
- JIM FOREST, operations manager.
- REGGIE HALL, news director.
- ANNE COBB, public affairs director.
- RICK SPROTT, chief engineer.
- WILLIE FULLER JR., production manager.
- MARTY WHITE, business manager.

**Highest One Hour Rate:** \$4500.

**Highest 30 Sec. Rate:** \$1200.

**NETWORK BASE HOURLY RATE:** \$375.

**City of License:** Columbia. **AOI:** Columbia, SC. **Rank:** 87.

Total Households: © MSI Consumer Market Data as of 1/1/88. TV Homes, TV% and Circulation © 1988 Arbitron. County coverage based on Arbitron study.

Net Weekly Circulation	State County	Total Households	TV Households	%
<b>SOUTH CAROLINA</b>				
50% & Over	Calhoun	4,500	4,400	98
	Fairfield	6,800	6,700	98
	Kershaw	15,900	15,700	98
	Lee	6,000	5,900	98



Net Weekly Circulation	State County	Total Households	TV Households	%
50% & Over	Lexington	61,900	61,100	99
	Richland	100,300	99,100	99
	Sumter	32,200	31,700	98
<b>SOUTH CAROLINA</b>				
Between 25-49%	Clarendon	9,800	9,500	97
	Lancaster	20,600	20,400	99
	Newberry	12,400	12,200	98
	Orangeburg	30,800	30,100	98
	Saluda	6,100	6,000	98
<b>SOUTH CAROLINA</b>				
Between 5-24%	Aiken	44,900	44,500	99
	Bamberg	6,200	6,100	98
	Barnwell	7,500	7,400	99
	Chester	11,000	10,900	99
	Darlington	23,100	22,800	99
	Edgefield	6,100	6,000	98
	Florence	42,200	41,700	99
<b>Station Totals</b>		<b>448,300</b>	<b>442,200</b>	<b>99</b>
<b>Net Weekly Circulation (1988)</b>			<b>226,400</b>	
<b>Average Daily Circulation (1988)</b>			<b>118,100</b>	

# South Carolina—Florence

**WBTW**

Ch. 13

**Network Service:** CBS.

**Licensee:** Spartan Radiocasting Co., 3430 TV Rd., Florence, SC 29501.

**Studio:** 3430 TV Rd., Florence, SC 29501.

**Telephone:** 803-662-1565. TWX: 803-622-2212.

**Technical Facilities:** Channel No. 13 (210-216 MHz). Authorized power: 316-kw visual, 31.6-kw aural. Antenna: Circularly polarized, 1950-ft. above av. terrain, 2000-ft. above ground, 2115-ft. above sea level.

Latitude 34° 22' 02"  
Longitude 79° 19' 22"

**Transmitter:** 3.1-mi. N of Floyd Dale, SC.

**Satellite Earth Stations:** 5 in operation; Harris, M/A-Corn, Scientific-Atlanta, Vertex receivers.

**News Services:** AP, UPI.

**Ownership:** Spartan Radiocasting Inc., 100%. See Group Ownership of Television Stations.

**Began Operation:** October 18, 1954. Sale to present owner by Daily Telegraph Printing Co. approved by FCC June 12, 1984 (*Television Digest*, Vol. 24:15). Sale by Jefferson Standard Life Insurance Co. approved Feb. 28, 1968 (Vol. 7:43; 8:10).

**Represented (sales):** Katz Television.

**Represented (legal):** Covington & Burling.

**Represented (engineering):** A. D. Ring & Associates.

**Personnel:**

JOHN W. WEST, general manager.  
TOM WALL, general sales manager.  
JIM GRIFFIN, news director.  
KEITH FOSTER, operations manager.  
BERNARD E. MOORE, chief engineer.

**Highest 30 Sec. Rate:** \$1000.

**NETWORK BASE HOURLY RATE:** \$967.

**City of License:** Florence. **ADI:** Florence, SC. **Rank:** 130.

Total Households: © MSI Consumer Market Data as of 1/1/88. TV Homes, TV% and Circulation © 1988 Arbitron. County coverage based on Arbitron study.

Net Weekly Circulation	State County	Total Households	TV Households	%
<b>50% &amp; Over</b>	<b>NORTH CAROLINA</b>			
	Bladen	11,300	11,000	98
	Columbus	18,800	18,400	98
	Hoke	6,900	6,800	99
	Richmond	17,500	17,300	99
	Robeson	35,300	34,600	98
	Scotland	11,800	11,600	98
	<b>SOUTH CAROLINA</b>			
	Chesterfield	14,600	14,300	98
	Clarendon	9,800	9,500	97
	Darlington	23,100	22,800	99
	Dillon	10,500	10,300	98
	Florence	42,200	41,700	99



Net Weekly Circulation	State County	Total Households	TV Households	%
<b>50% &amp; Over</b>	Horry	50,400	49,600	98
	Lee	6,000	5,900	98
	Marion	12,100	11,900	98
	Marlboro	10,700	10,500	98
	Sumter	32,200	31,700	98
	Williamsburg	13,000	12,700	97
<b>Between 25-49%</b>	<b>NORTH CAROLINA</b>			
	Anson	9,000	8,800	98
<b>Between 5-24%</b>	<b>SOUTH CAROLINA</b>			
	Georgetown	16,800	16,400	98
<b>Station Totals</b>	<b>NORTH CAROLINA</b>			
	Brunswick	17,900	17,600	98
	Cumberland	85,400	84,400	99
	Harnett	22,700	22,400	99
	Montgomery	8,700	8,600	99
	Moore	23,000	22,700	98
	Pender	9,100	8,900	98
	Sampson	18,700	18,400	98
	<b>SOUTH CAROLINA</b>			
	Kershaw	15,900	15,700	98
<b>Station Totals</b>		<b>553,400</b>	<b>544,500</b>	<b>98</b>
<b>Net Weekly Circulation (1988)</b>			<b>296,000</b>	
<b>Average Daily Circulation (1988)</b>			<b>175,500</b>	

# South Carolina—Florence

**WPDE-TV**

Ch. 15

**Network Service:** ABC.

**Licensee:** Diversified Communications, 5 Milk St., Portland, ME 04112.

**Studio:** 3215 South Cashua Dr., Florence, SC 29501.

**Telephone:** 803-665-1515.

**Technical Facilities:** Channel No. 15 (476-482 MHz). Authorized power: 1290-kw max. & 562-kw horizontal visual, 129-kw max. & 56.20-kw horizontal aural. Antenna: 1950-ft. above av. terrain, 1997-ft. above ground, 2100-ft. above sea level.

Latitude 34° 21' 53"  
Longitude 79° 19' 49"

**Transmitter:** 2.7-mi. S of State Rte. 9 & 1.2-mi. E of Little Pee Dee River.

**Satellite Earth Stations:** 2 in operation; ADM, 4-meter; Avcom receivers.

**News Services:** ABC, AP.

**Ownership:** Diversified Communications. See Group Ownership of Television Stations.

**Began Operation:** November 22, 1980. Sale to present owner by Eastern Carolinas Bcstg. approved by FCC June 27, 1985 (*Television Digest*, Vol. 25:24).

**Represented (sales):** Blair Television.

**Represented (legal):** Dow, Lohnes & Albertson.

**Represented (engineering):** Jules Cohen & Associates, P.C.

**Personnel:**

- WILLIAM CHRISTIAN, vice president & general manager.
- MIKE REED, general sales manager.
- LYNN YOUNG, national sales manager.
- MARSHALL LUCIUS, controller.
- LINDA McCASKILL, program manager.
- TIM KENNY, promotion manager.
- BOB HOWICK, news director.
- BILL ELKS, chief engineer.
- CARL JACKSON, operations manager.

**Highest 30 Sec. Rate:** \$550.

**City of License:** Florence. **ADI:** Florence, SC. **Rank:** 130.

Total Households: © MSI Consumer Market Data as of 1/1/88. TV Homes, TV% and Circulation © 1988 Arbitron. County coverage based on Arbitron study.

Net Weekly Circulation	State County	Total Households	TV Households	Households %
<b>50% &amp; Over</b>	<b>NORTH CAROLINA</b>			
	Scotland	11,800	11,600	98
	<b>SOUTH CAROLINA</b>			
	Darlington	23,100	22,800	99
	Dillon	10,500	10,300	98
	Florence	42,200	41,700	99
	Horry	50,400	49,600	98
	Marion	12,100	11,900	98



WPDE-TV BMPCT-800915KE Granted 11/24/80 © American Map Corp., 14244

Net Weekly Circulation	State County	Total Households	TV Households	Households %
<b>50% &amp; Over</b>	Marlboro	10,700	10,500	98
<b>Between 25-49%</b>	<b>NORTH CAROLINA</b>			
	Anson	9,000	8,800	98
	Bladen	11,300	11,000	98
	Columbus	18,800	18,400	98
	Hoke	6,900	6,800	99
	Richmond	17,500	17,300	99
	Robeson	35,300	34,600	98
<b>SOUTH CAROLINA</b>	Chesterfield	14,600	14,300	98
	Lee	6,000	5,900	98
	Sumter	32,200	31,700	98
	Williamsburg	13,000	12,700	97
<b>SOUTH CAROLINA</b>	Georgetown	16,800	16,400	98
	<b>Station Totals</b>	<b>342,200</b>	<b>336,300</b>	<b>98</b>
<b>Net Weekly Circulation (1988)</b>				<b>173,700</b>
<b>Average Daily Circulation (1988)</b>				<b>87,800</b>

# South Carolina—Greenville

## WGGG-TV

Ch. 16

Network Service: None, independent.

Licensee: Carolina Christian Broadcasting Inc., Box 1616, Greenville, SC 29602.

Studio: 3409 Rutherford Rd., Taylors, SC 29687.

Mailing Address: Box 1616, Greenville, SC 29602.

Telephone: 803-244-1616.

Technical Facilities: Channel No. 16 (482-488 MHz). Authorized power: 1150-kw max. & 717.9-kw horizontal visual, 115-kw max. & 71.79-kw horizontal aural. Antenna: 1149-ft. above av. terrain, 195-ft. above ground, 2185-ft. above sea level.

Latitude 34° 56' 26"  
Longitude 82° 24' 41"

Transmitter: Ridge Rd. off Altamont Rd. on Paris Mtn. near Greenville.

Satellite Earth Stations: AFC, 3.8-meter Ku-band; Scientific-Atlanta, 5-meter C-band; M/A-Com, Scientific-Atlanta receivers.

News Service: INN.

Ownership: Carolina Christian Broadcasting Inc. See Group Ownership of Television Stations.

Began Operation: October 29, 1972.

Represented (sales): Spot Time Ltd.

Represented (legal): Fisher, Wayland, Cooper & Leader.

Represented (engineering): Charles I. Gallagher, P.E., Consulting Radio Engineers.

### Personnel:

JAMES H. THOMPSON, president & general manager.  
NORVIN C. DUNCAN, assistant to the president.  
TOM ABRAMS, production manager.  
TED McCALL, chief engineer.  
GENE GIBSON, director of engineering.

Highest 30 Sec. Rate: \$75.

City of License: Greenville. ADI: Greenville-Spartanburg, SC-Asheville, NC. Rank: 36.

Total Households: © MSI Consumer Market Data as of 1/1/88. TV Homes, TV% and Circulation © 1988 Arbitron. County coverage based on Arbitron study.

Net Weekly Circulation	State County	Total Households	TV Households	%
Between 5-24%	GEORGIA Elbert	7,000	6,900	99



Net Weekly Circulation	State County	Total Households	TV Households	%
<b>NORTH CAROLINA</b>				
Between 5-24%	Polk	5,900	5,800	98
	Rutherford	21,500	21,300	99
<b>SOUTH CAROLINA</b>				
	Abbeville	8,700	8,600	98
	Anderson	55,500	54,900	99
	Cherokee	15,200	15,000	99
	Greenville	119,300	118,300	99
	Greenwood	23,100	22,900	99
	Laurens	18,700	18,500	99
	Oconee	20,800	20,600	99
	Pickens	31,000	30,600	99
	Spartanburg	81,200	80,500	99
	Union	11,300	11,200	99
<b>Station Totals</b>		<b>419,200</b>	<b>415,100</b>	<b>99</b>
<b>Net Weekly Circulation (1988)</b>			<b>52,200</b>	
<b>Average Daily Circulation (1988)</b>			<b>17,800</b>	

# South Carolina—Greenville-Spartanburg & Asheville, North Carolina

**WHNS**

Ch. 21

**Network Service:** Fox.

**Licensee:** Pappas Telecasting of the Carolinas Inc., 21 Interstate Court, Greenville, SC 29615.

**Studio:** 21 Interstate Court, Greenville, SC 29615.

**Sales Office & Studio:** 521 College St., Asheville, NC 28801.

**Telephones:** 803-288-2100, Greenville; 704-258-2100, Asheville.

**TWX:** 810-281-2251. **Fax:** 803-297-0728.

**Technical Facilities:** Channel No. 21 (512-518 MHz). Authorized power: 3390-kw visual, 339-kw aural. Antenna: Circularly polarized, 2510-ft. above av. terrain, 1620-ft. above ground, 5049-ft. above sea level.

Latitude 35° 10' 56"  
Longitude 82° 40' 56"

**Transmitter:** Slick Rock Mtn., Transylvania County.

**Satellite Earth Stations:** AFC, 3-meter Ku-band; Scientific-Atlanta, 7-meter C-band.

**Ownership:** Pappas Telecasting Inc. See Group Ownership of Television Stations.

**Began Operation:** July 5, 1953. Sale to present owner by Thomas Bcstg. approved by FCC July 27, 1979 (*Television Digest*, Vol. 19:25). Resumed operation April 1, 1984.

**Represented (sales):** TeleRep Inc.

**Represented (engineering):** Smith & Powstenko.

**Personnel:**

- HARRY J. PAPPAS, president.
- JOSEPH A. SHAFFER, vice president & general manager.
- LeBON G. ABERCROMBIE, vice president, planning & development.
- DENNIS J. DAVIS, vice president & chief financial officer.
- DALE P. KELLY, director of engineering.
- TONY THOMPSON, general marketing manager.
- KATHY BURKE, local marketing manager.
- FRANK SAVAGE, national marketing manager.
- HENRY BOYCE, program manager.
- RUTH BURNETTE, traffic systems coordinator/manager.
- STEPHEN C. CROOK, chief engineer.
- DAVID LUND, promotion director.

**Rates:** Not available.

**City of License:** Asheville, NC. **AOI:** Greenville-Spartanburg, SC-Asheville, NC. **Rank:** 36.

Total Households: © MSI Consumer Market Data as of 1/1/88. TV Homes, TV% and Circulation © 1988 Arbitron. County coverage based on Arbitron study.

Net Weekly Circulation	State County	Total Households	TV Households	%
<b>50% &amp; Over</b>	<b>GEORGIA</b>			
	Elbert	7,000	6,900	99
	Hart	6,900	6,800	99
	<b>NORTH CAROLINA</b>			
	Transylvania	9,800	9,700	99
	<b>SOUTH CAROLINA</b>			
	Anderson	55,500	54,900	99
	Cherokee	15,200	15,000	99
	Greenville	119,300	118,300	99
	Laurens	18,700	18,500	99
	Oconee	20,800	20,600	99
Pickens	31,000	30,600	99	
Spartanburg	81,200	80,500	99	
Union	11,300	11,200	99	
<b>Between 25-49%</b>	<b>GEORGIA</b>			
	Banks	3,700	3,600	97
	Franklin	6,100	6,000	98



WHNS BMPCT—840207KE Granted 2/14/84 © American Map Corp., No. 14244

Net Weekly Circulation	State County	Total Households	TV Households	%
<b>Between 25-49%</b>	Madison	7,400	7,300	99
	Wilkes	4,000	3,900	98
	<b>NORTH CAROLINA</b>			
	Buncombe	67,600	66,800	99
	Cleveland	31,600	31,300	99
	Haywood	19,000	18,700	98
	Henderson	28,600	28,200	99
	Polk	5,900	5,800	98
	Rutherford	21,500	21,300	99
	<b>SOUTH CAROLINA</b>			
	Abbeville	8,700	8,600	98
	Greenwood	23,100	22,900	99
	Mc Cormick	2,500	2,500	98
Saluda	6,100	6,000	98	
<b>Between 5-24%</b>	<b>GEORGIA</b>			
	Habersham	9,600	9,500	99
	Jackson	10,000	9,900	99
	Lincoln	2,200	2,200	100
	Oglethorpe	3,500	3,400	97
	Rabun	4,300	4,200	98
	Stephens	8,300	8,200	99
	<b>NORTH CAROLINA</b>			
	Lincoln	17,600	17,500	99
	Macon	9,700	9,400	97
	Madison	6,400	6,200	97
	Yancey	5,700	5,500	97
	<b>SOUTH CAROLINA</b>			
Chester	11,000	10,900	99	
Edgefield	6,100	6,000	98	
Newberry	12,400	12,200	98	
York	43,300	42,800	99	
<b>Station Totals</b>		<b>762,600</b>	<b>753,800</b>	<b>99</b>
<b>Net Weekly Circulation (1988)</b>			<b>344,800</b>	
<b>Average Daily Circulation (1988)</b>			<b>159,400</b>	

# South Carolina—Greenville-Spartanburg & Asheville, North Carolina

**WLOS**

Ch. 13

**Network Service:** ABC.

**Licensee:** WLOS Inc., Box 1300, Asheville, NC 28802.

**Studios:** 288 Macon Ave., Asheville, NC 28804; 105 N. Spring St., Greenville, SC 29601.

**Mailing Address:** Box 1300, Asheville, NC 28802.

**Telephones:** 704-255-0013, Asheville; 803-271-1313, Greenville.

**TWX:** 510-933-0166.

**Technical Facilities:** Channel No. 13 (210-216 MHz). Authorized power: 178-kw visual, 19.6-kw aural. Antenna: 2804-ft. above av. terrain, 339-ft. above ground, 6056-ft. above sea level.

Latitude 35° 23' 32.21"  
Longitude 82° 45' 25.06"

**Transmitter:** Mt. Pisgah.

**Satellite Earth Stations:** Harris, 3.1-meter; Avantek, Harris, M/A-Com receivers.

**News Services:** AP, Carolina News Network, UPI.

**Ownership:** Anchor Media Ltd. See Group Ownership of Television Stations.

**Began Operation:** September 18, 1954. Sale to present owners by Wometco Broadcasting Co. approved by FCC April 10, 1987.

**Represented (sales):** Harrington, Righter & Parsons Inc.

**Represented (legal):** Arnold & Porter.

**Represented (engineering):** Smith & Powstenko.

**Personnel:**

- ALAN HENRY, president.
- MICHAEL FIORILE, vice president & general manager.
- DAVID BUNNELL, general sales manager.
- BOB BACON, national sales manager.
- JIM CARRIER, chief engineer.
- BILL WALSH, business manager.
- JOE LEONARD, production manager.

**Highest 30 Sec. Rate:** \$1300.

**City of License:** Asheville, NC. **ADI:** Greenville-Spartanburg, SC-Asheville, NC. **Rank:** 36.

Total Households: © MSI Consumer Market Data as of 1/1/88. TV Homes, TV% and Circulation © 1988 Arbitron. County coverage based on Arbitron study.

Net Weekly Circulation	State County	Total Households	TV Households	%	
<b>50% &amp; Over</b>	<b>GEORGIA</b>				
		Elbert	7,000	6,900	99
		Franklin	6,100	6,000	98
		Hart	6,900	6,800	99
		Madison	7,400	7,300	99
		Oglethorpe	3,500	3,400	97
		Stephens	8,300	8,200	99
	<b>NORTH CAROLINA</b>				
		Buncombe	67,600	66,800	99
		Cleveland	31,600	31,300	99
		Graham	2,500	2,500	98
		Haywood	19,000	18,700	98
		Henderson	28,600	28,200	99
		Jackson	9,600	9,400	98
		Mc Dowell	13,400	13,200	99
		Macon	9,700	9,400	97
		Madison	6,400	6,200	97
		Mitchell	5,400	5,300	98
		Polk	5,900	5,800	98
	Rutherford	21,500	21,300	99	



Net Weekly Circulation	State County	Total Households	TV Households	%
<b>50% &amp; Over</b>	Swain	4,000	3,900	98
	Transylvania	9,800	9,700	99
	Yancey	5,700	5,500	97
<b>BETWEEN 25-49%</b>	<b>SOUTH CAROLINA</b>			
	Abbeville	8,700	8,600	98
	Anderson	55,500	54,900	99
	Cherokee	15,200	15,000	99
	Greenville	119,300	118,300	99
	Greenwood	23,100	22,900	99
	Laurens	18,700	18,500	99
	Oconee	20,800	20,600	99
	Pickens	31,000	30,600	99
	Spartanburg	81,200	80,500	99
	Union	11,300	11,200	99
<b>BETWEEN 5-24%</b>	<b>GEORGIA</b>			
	Jackson	10,000	9,900	99
	<b>NORTH CAROLINA</b>			
	Burke	28,500	28,200	99
	Caldwell	26,600	26,300	99
	Cherokee	7,900	7,700	98
	Clay	2,800	2,700	96
	<b>SOUTH CAROLINA</b>			
	Newberry	12,400	12,200	98
	<b>TENNESSEE</b>			
	Claiborne	9,600	9,400	98
Greene	21,100	20,900	99	
<b>BETWEEN 5-24%</b>	<b>GEORGIA</b>			
	Banks	3,700	3,600	97
	Habersham	9,600	9,500	99
	Lincoln	2,200	2,200	100
	Oconee	5,600	5,600	100
(Continued on page A-969)				
<b>Station Totals</b>		<b>1,251,300</b>	<b>1,236,700</b>	<b>99</b>
<b>Net Weekly Circulation (1988)</b>			<b>627,000</b>	
<b>Average Daily Circulation (1988)</b>			<b>345,000</b>	

# South Carolina—Greenville-Spartanburg & Asheville, North Carolina

**WSPA-TV**

Ch. 7

**Network Service:** CBS.

**Licensee:** Spartan Radiocasting Co., Box 1717, Spartanburg, SC 29304.

**Studio:** Box 1717, Spartanburg, SC 29304.

**Telephones:** 803-576-7777, Spartanburg; 803-233-7777, Greenville; 803-242-0077, Greenville Office; 704-684-2377, Asheville.

**TWX:** 810-282-2591.

**Technical Facilities:** Channel No. 7 (174-180 MHz). Authorized power: 316-kw visual, 44.5-kw aural. Antenna: 2000-ft. above av. terrain, 254-ft. above ground, 3465-ft. above sea level.

Latitude 35° 10' 12"  
Longitude 82° 17' 27"

**Transmitter:** Hogback Mtn., 25-mi. NW of Spartanburg.

**Satellite Earth Stations:** ADM, 6.1-meter; Microdyne, 7-meter; Scientific-Atlanta, 7-meter; Scientific-Atlanta, 4.6-meter; Scientific-Atlanta, 3.7-meter Ku-band; ADM, AFC, Microdyne, Scientific-Atlanta receivers.

**AM Affiliate:** WSPA, 5-kw, 950-kHz (CBS).

**FM Affiliate:** WSPA-FM, 100-kw, 98.9 MHz (No. 255), 1910-ft.

**News Services:** AP, CBS, UPI.

**Ownership:** Spartan Radiocasting Inc. See Group Ownership of Television Stations.

**Began Operation:** April 29, 1956.

**Represented (sales):** Blair Television.

**Represented (legal):** Covington & Burling.

**Represented (engineering):** A. D. Ring & Associates, P.C.

**Personnel:**

- WALTER J. BROWN, president.
- BOYD BUNTING, secretary-treasurer.
- TONY TWIBELL, general manager.
- JOHN DOWD, general sales manager.
- JIMMY SANDERS, program manager.
- JERRY SMITH, local sales manager.
- FRED TUCK, chief engineer.
- THOMAS AHNER, chief transmitter engineer.
- HARVEY COX, news director.
- BILL SHATTEN, advertising & promotion manager.
- ROLAN LITTLEFIELD, creative services director.
- BARBARA SPRAGUE, personnel director.
- BETTY FOSTER, traffic manager.

**Highest One Hour Rate:** \$4000.

**Highest 30 Sec. Rate:** \$1200.

**NETWORK BASE HOURLY RATE:** \$2271.

**City of License:** Spartanburg. ADI: Greenville-Spartanburg, SC-Asheville, NC. Rank: 36.

Total Households: © MSI Consumer Market Data as of 1/1/88. TV Homes, TV% and Circulation © 1988 Arbitron. County coverage based on Arbitron study.

Net Weekly Circulation	State County	Total Households	TV Households	%
<b>50% &amp; Over</b>	<b>GEORGIA</b>			
	Elbert	7,000	6,900	99
	Franklin	6,100	6,000	98
	Hart	6,900	6,800	99
	Oglethorpe	3,500	3,400	97
	Rabun	4,300	4,200	98
Stephens	8,300	8,200	99	



Net Weekly Circulation	State County	Total Households	TV Households	%	
<b>50% &amp; Over</b>	<b>NORTH CAROLINA</b>				
	Buncombe	67,600	66,800	99	
	Cleveland	31,600	31,300	99	
	Haywood	19,000	18,700	98	
	Henderson	28,600	28,200	99	
	Jackson	9,600	9,400	98	
	Mc Dowell	13,400	13,200	99	
	Macon	9,700	9,400	97	
	Mitchell	5,400	5,300	98	
	Polk	5,900	5,800	98	
	Rutherford	21,500	21,300	99	
	Transylvania	9,800	9,700	99	
	<b>SOUTH CAROLINA</b>	Abbeville	8,700	8,600	98
		Anderson	55,500	54,900	99
Cherokee		15,200	15,000	99	
Greenville		119,300	118,300	99	
Greenwood		23,100	22,900	99	
Laurens		18,700	18,500	99	
Newberry		12,400	12,200	98	
Oconee		20,800	20,600	99	
Pickens		31,000	30,600	99	
Spartanburg		81,200	80,500	99	
Union	11,300	11,200	99		
<b>Between 25-49%</b>	<b>GEORGIA</b>				
	Habersham	9,600	9,500	99	
	Madison	7,400	7,300	99	
<b>NORTH CAROLINA</b>	Avery	5,400	5,300	98	
	Burke	28,500	28,200	99	
	Caldwell	26,600	26,300	99	

(Continued on page A-969)

<b>Station Totals</b>	<b>995,200</b>	<b>984,000</b>	<b>99</b>
<b>Net Weekly Circulation (1988)</b>			<b>608,400</b>
<b>Average Daily Circulation (1988)</b>			<b>352,300</b>

# South Carolina—Greenville-Spartanburg & Asheville, North Carolina

**WYFF-TV**

Ch. 4

Network Service: NBC.

Licensee: Pulitzer Broadcasting Co., One City Center, 515 N. Sixth St., Suite 2020, St. Louis, MO 63101.

Studio: Broadcast Pl., 505 Rutherford St, Greenville, SC 29602.

Mailing Address: Box TV 4, Greenville, SC 29602.

Telephone: 803-242-4404. TWX: 803-282-1008.

Technical Facilities: Channel No. 4 (66-72 MHz). Authorized power: 100-kw visual, 12.7-kw aural. Antenna: 2000-ft. above av. terrain, 892-ft. above ground, 3978-ft. above sea level.

Latitude 35° 06' 40"  
Longitude 82° 36' 17"

Transmitter: Caesar's Head.

Multichannel TV Sound: Stereo only.

Satellite Earth Stations: BMS, 6.1-meter C-band; Harris, 8-meter Ku-band; Harris, 3-meter Ku-band; DX Antenna, Harris, M/A-Com, Standard Communications receivers.

Ownership: Pulitzer Publishing Co., 100%. See Group Ownership of Television Stations.

Began Operation: December 31, 1953. Exchange (with WXII, Winston-Salem, NC) for KSDK, St. Louis, MO approved by FCC Feb. 17, 1983 (Television Digest, Vol. 21:12; 22:1; 23:8). Transfer to Multimedia Inc. from Southeastern Bcstg. Corp. approved Sept. 22, 1967 by FCC.

Represented (sales): Pety Television Inc.

Represented (legal): Verner, Liipfert, Bernhard, McPherson &

Represented (engineering): Jules Cohen & Associates, P.C.

**Personnel:**

- DOUGLAS A. SMITH, vice president & general manager.
- WILLIAM WHELESS, station manager.
- JOHN SCOTT, general sales manager.
- JOHN MOORE, national sales manager.
- REBECCA WALKER, local sales manager.
- BOB KING, chief engineer.
- H. A. SCOTT JR., promotion manager.
- JAN HASWELL, news/promotion.
- BEN LEONARD, farm director.
- KEVIN RAGAN, news director.
- FRITZIE MUMFORD, program director.

Highest One Hour Rate: \$8000.

Highest 30 Sec. Rate: \$5000.

NETWORK BASE HOURLY RATE: \$2650.

City of License: Greenville. ADI: Greenville-Spartanburg, SC-Asheville, NC. Rank: 36.

Total Households: © MSI Consumer Market Data as of 1/1/88. TV Homes, TV% and Circulation © 1988 Arbitron. County coverage based on Arbitron study.

Net Weekly Circulation	State County	Total Households	TV Households	%
<b>50% &amp; Over</b>	<b>GEORGIA</b>			
	Banks	3,700	3,600	97
	Elbert	7,000	6,900	99
	Franklin	6,100	6,000	98
	Habersham	9,600	9,500	99
	Hart	6,900	6,800	99
	Madison	7,400	7,300	99
	Oglethorpe	3,500	3,400	97
	Rabun	4,300	4,200	98
	Stephens	8,300	8,200	99
Wilkes	4,000	3,900	98	



WYFF-TV BPCT-2395 Granted 11/18/57 © American Map Corp. 14244

Net Weekly Circulation	State County	Total Households	TV Households	%	
<b>50% &amp; Over</b>	<b>NORTH CAROLINA</b>				
	Buncombe	67,600	66,800	99	
	Burke	28,500	28,200	99	
	Cleveland	31,600	31,300	99	
	Haywood	19,000	18,700	98	
	Henderson	28,600	28,200	99	
	Jackson	9,600	9,400	98	
	Mc Dowell	13,400	13,200	99	
	Macon	9,700	9,400	97	
	Madison	6,400	6,200	97	
	Mitchell	5,400	5,300	98	
	Polk	5,900	5,800	98	
	Rutherford	21,500	21,300	99	
	Swain	4,000	3,900	98	
	Transylvania	9,800	9,700	99	
	<b>Between 25-49%</b>	<b>SOUTH CAROLINA</b>			
		Abbeville	8,700	8,600	98
		Anderson	55,500	54,900	99
Cherokee		15,200	15,000	99	
Greenville		119,300	118,300	99	
Greenwood		23,100	22,900	99	
Laurens		18,700	18,500	99	
Mc Cormick		2,500	2,500	98	
Oconee		20,800	20,600	99	
Pickens		31,000	30,600	99	
Spartanburg	81,200	80,500	99		
Union	11,300	11,200	99		
<b>Station Totals</b>		<b>889,800</b>	<b>879,100</b>	<b>99</b>	
	<b>Net Weekly Circulation (1988)</b>		<b>644,300</b>		
	<b>Average Daily Circulation (1988)</b>		<b>429,300</b>		

(Continued on page A-969)



# South Carolina—Hardeeville

**WTGS**

**Ch. 28**

**Network Service:** Fox.

**Licensee:** Hilton Head Television Inc., 28 Broadcast Way, Ridgeland, SC 29936.

**Studio:** 28 Broadcast Way, Ridgeland, SC 29936.

**Telephone:** 803-726-5244. **TWX:** 510-600-1811.

**Technical Facilities:** Channel No. 28 (554-560 MHz). Authorized power: 4920-kw max. visual, 492-kw max. aural. Antenna: 795-ft. above av. terrain, 785-ft. above ground, 803-ft. above sea level.

Latitude 32° 19' 50''  
Longitude 80° 56' 19''

Holds CP for change to 5000-kw max. visual, 500-kw max. aural, 1500-ft. above av. terrain, 1498-ft. above ground, 1515-ft. above sea level, lat. 32° 02' 48''; long. 81° 20' 27''; transmitter to 2.5-mi. NNW of intersection of I-95 & SC 204, S of Bloomingdale, GA. BPCT-880120K0.

**Transmitter:** 1.5-mi. S of Intersection of Hwys. 278 & 170, 0.53-mi. W of Hwy. 278.

**Satellite Earth Stations:** AFC, 3.6-meter Ku-band; Paracclipse, 3.66-meter C-band; United Satellite Systems, 5-meter C-band; DX Antenna, M/A-Com, Scientific-Atlanta receivers.

**Ownership:** American Communications & Television Inc. See Group Ownership of Television Stations.

**Began Operation:** September 1, 1985.

**Represented (sales):** Independent TV Sales.

**Represented (legal):** Bechtel, Borsari, Cole & Paxson.

**Represented (engineering):** W. Lee Simmons & Associates Inc.

**Personnel:**

ROBERT H. STARK, general manager.  
EDWARD YOUNG, station manager.  
RON SCIABARASI, general sales manager.  
GINNY LOVELACE, local sales manager.  
BOB KEELE, program director.  
AL ANDRES, traffic manager.  
DAVE FLANDER, promotion director.  
SUZANNE KELLY, business manager.

**Highest 30 Sec. Rate:** \$200.

**City of License:** Hardeeville. **AOI:** Savannah. **Rank:** 103.

Total Households: © MSI Consumer Market Data as of 1/1/88. TV Homes, TV% and Circulation © 1988 Arbitron. County coverage based on Arbitron study.



Net Weekly Circulation	State County	Total Households	TV Households	%
<b>50% &amp; Over</b>	<b>SOUTH CAROLINA</b>			
	Jasper	5,600	5,500	98
	<b>GEORGIA</b>			
	Bryan	4,400	4,300	98
<b>Between 25-49%</b>	Chatham	78,700	77,900	99
	Effingham	7,800	7,700	99
	Liberty	12,500	12,300	98
	<b>SOUTH CAROLINA</b>			
Beaufort	28,300	27,900	99	
Hampton	6,900	6,700	97	
<b>Between 5-24%</b>	<b>GEORGIA</b>			
	Screven	5,500	5,400	98
	<b>SOUTH CAROLINA</b>			
Allendale	3,800	3,700	97	
Colleton	12,400	12,100	98	
<b>Station Totals</b>		<b>165,900</b>	<b>163,500</b>	<b>99</b>
<b>Net Weekly Circulation (1988)</b>				<b>63,900</b>
<b>Average Daily Circulation (1988)</b>				<b>22,900</b>

# South Carolina—Myrtle Beach

**WGSE**

**Ch. 43**

**Network Service:** Trinity Bcstg. Network.

**Licensee:** Carolina Christian Bcstg. Inc., Box 1243, Myrtle Beach, SC 29578.

**Studio:** 803-A Seaboard Industrial Park, Myrtle Beach, SC 29578.

**Telephone:** 803-626-4300.

**Technical Facilities:** Channel No. 43 (644-650 MHz). Authorized power: 156.4-kw visual, 15.64-kw aural. Antenna: 600-ft. above av. terrain, 609-ft. above ground, 649-ft. above sea level.

Latitude 33° 50' 10"  
Longitude 89° 51' 08"

**Transmitter:** 0.6-mi. S of State Rte. 90, 1.8-mi. E of Nixonville.

**Multichannel TV Sound:** Separate audio program.

**Satellite Earth Stations:** RCA, 5-meter Ku-band; Trans-World, 5-meter C-band; M/A-Corn receivers.

**News Service:** INN.

**Ownership:** Carolina Christian Broadcasting Inc. See Group Ownership of Television Stations.

**Began Operation:** July 5, 1984.

**Represented (legal):** Fisher, Wayland, Cooper & Leader.

**Personnel:**

JAMES RIZZUTI, resident manager.  
GENE GIBSON, chief engineer.  
PAUL GORMAN, sales.

**Highest One Hour Rate:** \$250.

**Highest 30 Sec. Rate:** \$30.



**BROADCAST & STUDIO PRODUCTS**

UHF, VHF, MMDS and  
ITFS equipment

Turnkey Systems Since 1960

PO Box 68 • White Haven, PA 18661 717-443-9575  
1-800-233-6193  
FAX 717-443-9257



**NETWORK BASE HOURLY RATE: \$250.**

**City of License:** Myrtle Beach. **ADI:** Florence, SC. **Rank:** 130.

Total Households: © MSI Consumer Market Data as of 1/1/88. TV Homes, TV% and Circulation © 1988 Arbitron. County coverage based on Arbitron study.

Net Weekly Circulation	State County	Total Households	TV Households	%
<b>SOUTH CAROLINA</b>				
Between 5-24%	Horry	50,400	49,600	98
<b>Station Totals</b>		<b>50,400</b>	<b>49,600</b>	<b>98</b>
<b>Net Weekly Circulation (1988)</b>				<b>4,200</b>
<b>Average Daily Circulation (1988)</b>				<b>1,400</b>

## South Carolina

### WLOS, Greenville-Spartanburg (Arbitron Data Continued)

Net Weekly Circulation	State County	Total Households	TV Households Households	%
Between 5-24%	<b>GEORGIA</b>			
	Rabun	4,300	4,200	98
	Union	4,200	4,100	98
	Wilkes	4,000	3,900	98
	<b>KENTUCKY</b>			
	Harlan	14,500	14,300	99
	Knott	6,100	5,900	98
	Letcher	11,000	10,800	98
	Whitley	13,500	13,300	99
	<b>NORTH CAROLINA</b>			
	Alexander	10,000	9,900	99
	Avery	5,400	5,300	98
	Catawba	43,100	42,800	99
	Gaston	62,600	62,100	99
	Lincoln	17,600	17,500	99
	<b>SOUTH CAROLINA</b>			
	Chester	11,000	10,900	99
	Mc Cormick	2,500	2,500	98
	Saluda	6,100	6,000	98
	York	43,300	42,800	99
	<b>TENNESSEE</b>			
	Cocke	11,300	11,100	99
	Hamblen	21,500	21,300	99
	Hancock	2,300	2,300	100
	Hawkins	17,300	17,100	99
	Jefferson	12,600	12,500	99
	Johnson	5,400	5,300	98
	Sullivan	57,500	57,200	99
	<b>VIRGINIA</b>			
	Lee	9,500	9,300	98
Scott	8,800	8,600	98	
Washington	24,000	23,700	99	
Wise	17,200	16,900	98	

### WSPA-TV, Greenville-Spartanburg (Arbitron Data Continued)

Net Weekly Circulation	State County	Total Households	TV Households Households	%
Between 25-49%	<b>NORTH CAROLINA</b>			
	Madison	6,400	6,200	97
	Swain	4,000	3,900	98
	<b>SOUTH CAROLINA</b>			
	Chester	11,000	10,900	99
	Mc Cormick	2,500	2,500	98
York	43,300	42,800	99	

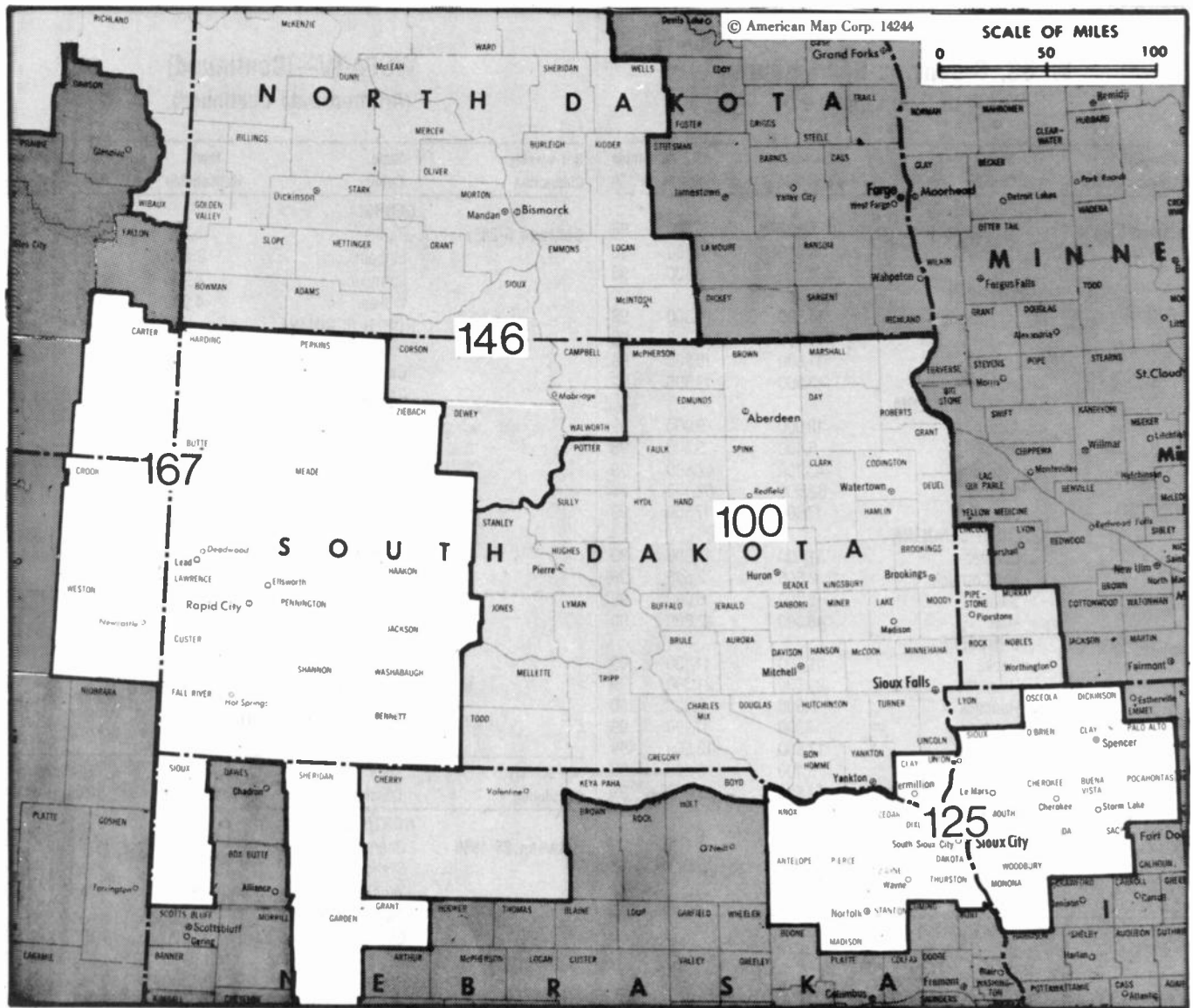
### WSPA-TV—(Continued) (Arbitron Data Continued)

Net Weekly Circulation	State County	Total Households	TV Households Households	%
Between 5-24%	<b>GEORGIA</b>			
	Banks	3,700	3,600	97
	Lincoln	2,200	2,200	100
	Lumpkin	4,100	4,100	100
	Wilkes	4,000	3,900	98
	<b>NORTH CAROLINA</b>			
	Alexander	10,000	9,900	99
	Catawba	43,100	42,800	99
	Gaston	62,600	62,100	99
	Graham	2,500	2,500	98
	Lincoln	17,600	17,500	99
	Yancey	5,700	5,500	97
	<b>SOUTH CAROLINA</b>			
	Edgefield	6,100	6,000	98
	Fairfield	6,800	6,700	98
Lancaster	20,600	20,400	99	
Saluda	6,100	6,000	98	

### WYFF-TV, Greenville-Spartanburg (Arbitron Data Continued)

Net Weekly Circulation	State County	Total Households	TV Households Households	%
Between 25-49%	<b>NORTH CAROLINA</b>			
	Cherokee	7,900	7,700	98
	Graham	2,500	2,500	98
	Yancey	5,700	5,500	97
	<b>SOUTH CAROLINA</b>			
Chester	11,000	10,900	99	
Newberry	12,400	12,200	98	
Saluda	6,100	6,000	98	
Between 5-24%	<b>GEORGIA</b>			
	Greene	4,100	4,000	98
	Lumpkin	4,100	4,100	100
	Oconee	5,600	5,600	100
	White	4,300	4,200	98
	<b>NORTH CAROLINA</b>			
	Alexander	10,000	9,900	99
	Avery	5,400	5,300	98
	Caldwell	26,600	26,300	99
	Watauga	12,600	12,400	98
<b>SOUTH CAROLINA</b>				
Edgefield	6,100	6,000	98	
York	43,300	42,800	99	

# South Dakota



Market	Arbitron ADI TV Households	Rank
Sioux Falls-Mitchell, SD	217,900	100
Sioux City, IA	169,500	125
Minot-Bismarck-Dickinson, ND	145,100	146
Rapid City, SD	82,800	167

**Market Area Commercial TV Stations**

KABY-TV (9), KDLO-TV (3), KDLT (5), KELO-TV (11), KPLO-TV (6), KPRY-TV (4), KSFY-TV (13), KTTW (17)  
 KCAU-TV (9), KMEG (14), KTIV (4)  
 KBMY (17), KFVR-TV (5), KMCY (14), KMOT (10), KOCD-TV (7), KUMV (8), KXMA-TV (2), KXMB-TV (12), KXMC-TV (13), KXMD-TV (11)  
 KCLO-TV (15), KEVN-TV (7), KHSO-TV (11), KIVV-TV (5), KOTA-TV (3), KSGW-TV (12)

State Cross Reference List	
Communities That Receive Programs of Stations That are Located Elsewhere	
KIVV-TV, Deadwood	See Lead, SD
KDLT, Mitchell	See Sioux Falls, SD
KDLO-TV, Watertown	See Florence, SD

## South Dakota Station Totals as of October 1, 1988

	VHF	UHF	TOTAL
Commercial Television Stations	11	2	13
Educational Television Stations	7	1	8
	18	3	21

# South Dakota—Aberdeen

## KABY-TV

Ch. 9

(Satellite of KSFY-TV, Sioux Falls, SD)

**Network Service:** ABC.

**Licensee:** SDTV Inc., 300 N. Dakota Ave., Sioux Falls, SD 57102.

**Studio:** See KSFY-TV, Sioux Falls.

**Telephone:** 605-225-9200.

**Technical Facilities:** Channel No. 9 (186-192 MHz). Authorized power: 288-kw visual, 45.7-kw aural. Antenna: 1413-ft. above av. terrain, 1311-ft. above ground, 3071-ft. above sea level.

Latitude	45°	06'	32"
Longitude	97°	53'	30"

**Transmitter:** 3-mi. S and 3-mi. E of Crandall, SD.

**Satellite Earth Station:** 3.7-meter C-band.

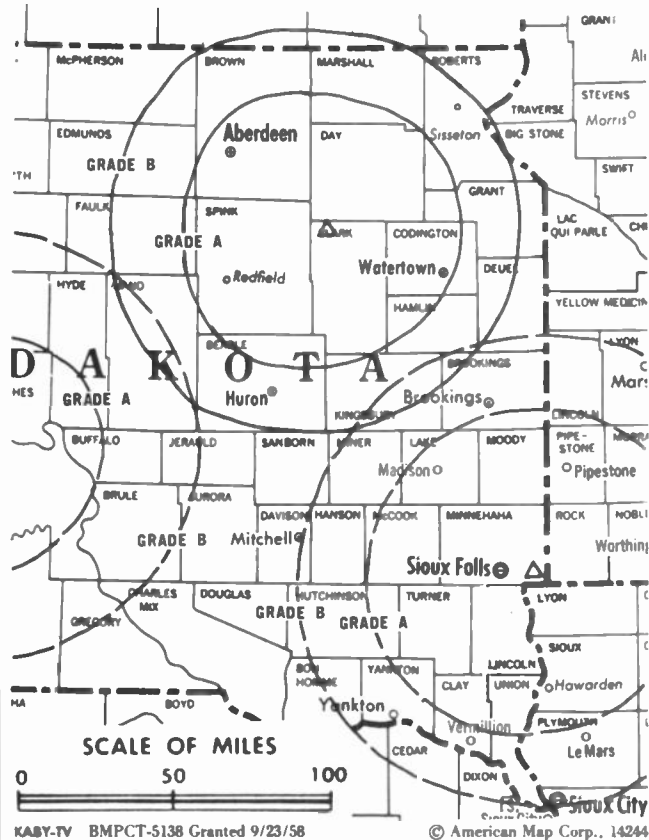
**News Service:** AP.

**Ownership:** News Press & Gazette Co. See Group Ownership of Television Stations.

**Began Operation:** November 27, 1958. Sale to present owner by Forum Publishing approved by FCC Nov. 15, 1985. Previous sale by Gordon H. Ritz, Wheelock Whitney, et al. approved Nov. 14, 1973. Sale by John Boler and others approved by FCC Dec. 23, 1969.

**Represented (sales):** Katz Television.

**Personnel:** See KSFY-TV, Sioux Falls, SD.



**Rates:** Sold in combination with KSFY-TV, Sioux Falls, SD.

**Arbitron Data:** Included with KSFY-TV, Sioux Falls, SD.

**City of License:** Aberdeen. **ADI:** Sioux Falls-Mitchell. **Rank:** 100.

# South Dakota—Florence-Watertown

## KDLO-TV

Ch. 3

(Satellite of KELO-TV, Sioux Falls, SD)

**Network Service:** CBS.

**Licensee:** Midcontinent Broadcasting Co., 501 South Phillips Ave., Sioux Falls, SD 57102.

**Studio:** See KELO-TV, Sioux Falls.

**Telephone:** 605-336-1100.

**Technical Facilities:** Channel No. 3 (60-66 MHz). Authorized power: 100-kw visual, 20-kw aural. Antenna: 1684-ft. above av. terrain, 1705-ft. above ground, 3552-ft. above sea level.

Latitude	44°	57'	56.50"
Longitude	97°	35'	22.00"

**Transmitter:** 0.5-mi. N of Garden City, SD.

**Multichannel TV Sound:** Stereo only.

**Satellite Earth Stations:** 3 in operation; Scientific-Atlanta receivers.

**News Services:** AP, Group W Newsfeed, CBS.

**Ownership:** Midcontinent Broadcasting Co., 100%. See Group Ownership of Television Stations.

**Began Operation:** September 24, 1955.

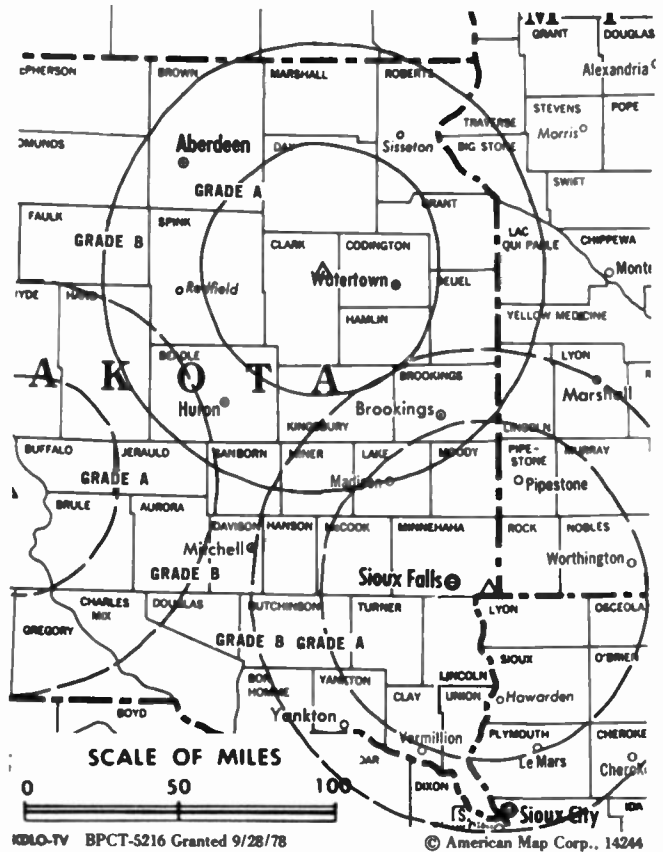
**Represented (sales):** Seltel Inc.

**Represented (legal):** Dow, Lohnes & Albertson.

**Represented (engineering):** A. D. Ring & Associates, P.C.

**Personnel:**

JOE L. FLOYD, chairman.  
 EVANS A. NORD, president.  
 ROY THORSON, chief engineer & resident manager.  
 LEE HEISEL, vice president, engineering.  
 JOSEPH CARRIERE, general manager.



**Rates:** Sold in combination with KELO-TV, Sioux Falls & KPLO-TV, Reliance, with rates applying to simultaneous telecasts on all stations.

**NETWORK BASE HOURLY RATE:** Bonus to KELO-TV, Sioux Falls.

**Arbitron Data:** Included with parent KELO-TV, Sioux Falls, SD.

**City of License:** Florence. ADI: Sioux Falls-Mitchell. Rank: 100.

# South Dakota—Lead

## KHSD-TV

Ch. 11

(Satellite of KOTA-TV, Rapid City, SD)

**Network Service:** ABC.

**Licensee:** Duhamel Bcstg. Enterprises, Box 1760, Rapid City, SD 57709.

**Studio:** See KOTA-TV, Rapid City.

**Technical Facilities:** Channel No. 11 (198-204 MHz). Authorized power: 316-kw visual, 31.6-kw aural. Antenna: 1890-ft. above av. terrain, 605-ft. above ground, 7579-ft. above sea level.

Latitude	44°	19'	36''
Longitude	103°	50'	12''

**Transmitter:** Terry Peak.

**Satellite Earth Stations:** In operation.

**News Services:** ABC, UPI.

**Ownership:** Duhamel Broadcasting Enterprises, 100%. See Group Ownership of Television Stations.

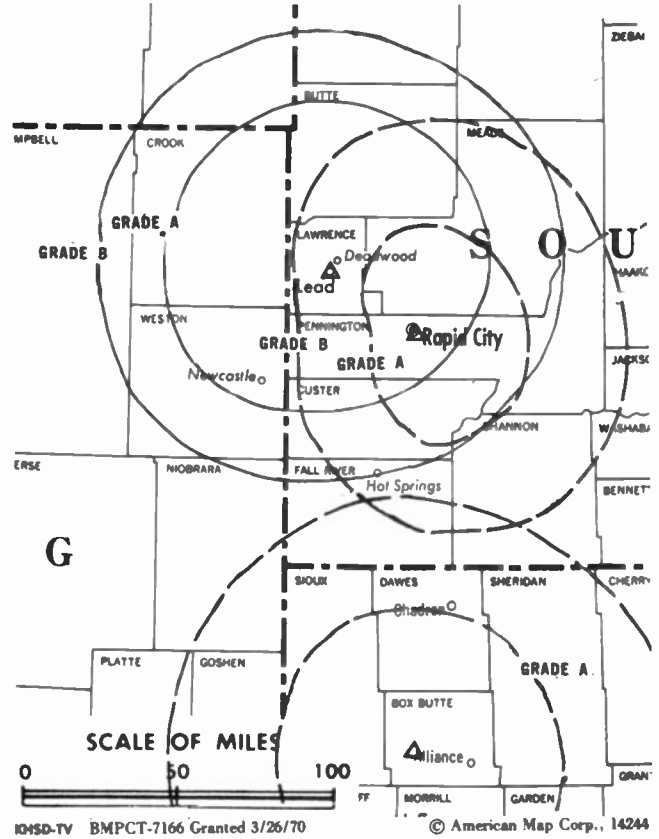
**Began Operation:** November 2, 1966.

**Represented (sales):** Katz Television; The Soderlund Co. (Omaha-Lincoln).

**Represented (legal):** Fisher, Wayland, Cooper & Leader.

**Personnel:**

WILLIAM F. DUHAMEL, general manager.  
 WES HAUGEN, general sales manager.  
 FRANK ETHERINGTON, director of engineering.



**Rates:** Sold in combination with KOTA-TV, Rapid City.

**Arbitron Data:** Included with parent KOTA-TV, Rapid City, SD.

**City of License:** Lead. **ADI:** Rapid City. **Rank:** 167.

# South Dakota—Lead-Deadwood

## KIVV-TV

Ch. 5

(Satellite of KEVN-TV, Rapid City, SD)

**Network Service:** NBC.

**Licensee:** Heritage Media Inc., Box 677, Rapid City, SD 57709.

**Studio:** See KEVN-TV, Rapid City.

**Telephone:** 605-394-7777.

**Technical Facilities:** Channel No. 5 (76-82 MHz). Authorized power: 100-kw visual, 10-kw aural. Antenna: 1851-ft. above av. terrain, 638-ft. above ground, 7531-ft. above sea level.

Latitude	44°	19'	30"
Longitude	103°	50'	14"

**Transmitter:** Terry Peak, 3.6-mi. SW of Lead.

**News Services:** UPI, NBC.

**Ownership:** Heritage Media Corp., 100%. See Group Ownership of Television Stations.

**Began Operation:** July 11, 1976.

**Represented (sales):** Petry Television Inc.

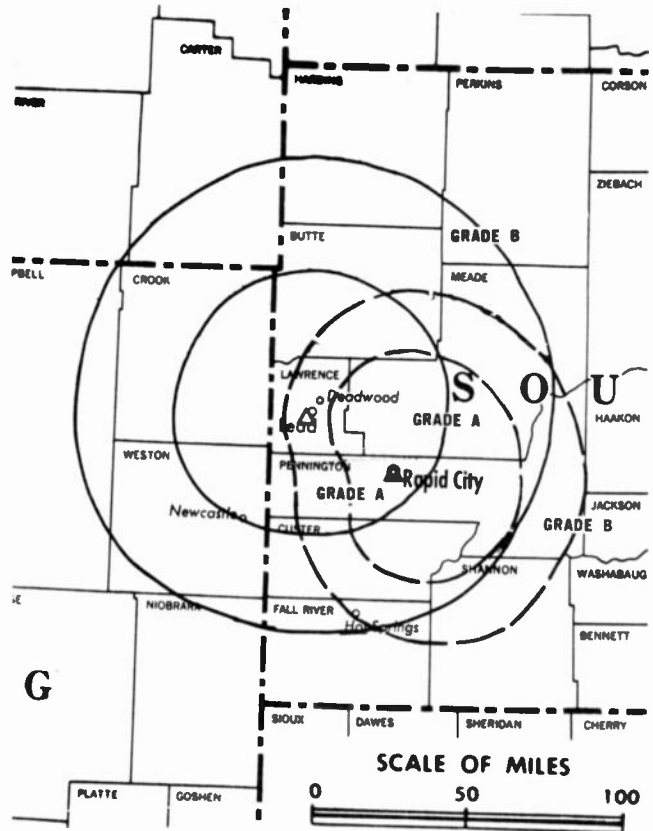
**Represented (legal):** Sidley & Austin.

**Represented (engineering):** Cohen, Dippell & Everist, P.C.

**Personnel:**

See KEVN-TV, Rapid City, SD.

**Rates:** Sold in combination with KEVN-TV, Rapid City.



KIVV-TV BMPCT-7623 Granted 3/28/77

© American Map Corp., 14244

**Arbitron Data:** Included with KEVN-TV, Rapid City, SD.

**City of License:** Lead. ADI: Rapid City. Rank: 167.



# South Dakota—Pierre

## KPRY-TV

Ch. 4

(Satellite of KSFY-TV, Sioux Falls, SD)

**Network Service:** ABC.

**Licensee:** SDTV Inc., 300 N. Dakota Ave., Sioux Falls, SD 57102.

**Studio:** See KSFY-TV, Sioux Falls.

**Technical Facilities:** Channel No. 4 (66-72 MHz). Authorized power: 100-kw visual, 12.3-kw aural. Antenna: 1283-ft. above av. terrain, 1089-ft. above ground, 3129-ft. above sea level.

Latitude	44°	03'	07''
Longitude	100°	05'	03''

**Transmitter:** 10-mi. N of Presho, SD.

**Satellite Earth Station:** 3.7-meter C-band.

**News Service:** AP.

**Ownership:** News Press & Gazette Co. See Group Ownership of Television Stations.

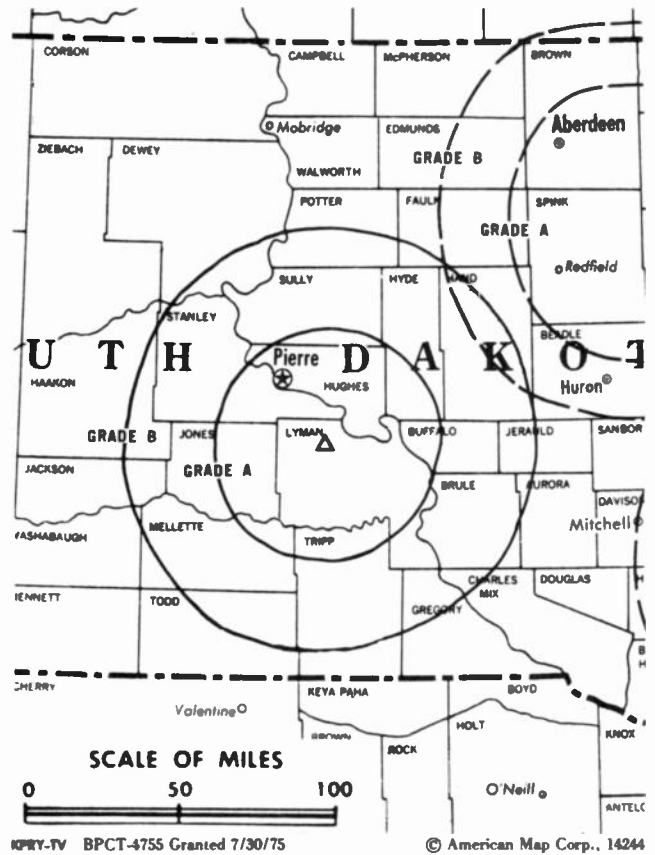
**Began Operation:** January 30, 1976. Sale to present owner approved by FCC Nov. 15, 1985.

**Represented (sales):** Katz Television.

**Rates:** Sold in combination with KSFY-TV, Sioux Falls, SD.

**Arbitron Data:** Included with KSFY-TV, Sioux Falls, SD.

**City of License:** Pierre. **ADI:** Sioux Falls-Mitchell. **Rank:** 100.



# South Dakota—Rapid City

## KCLO-TV

Ch. 15

**Network Service:** CBS.

**Grantee:** Midcontinent Bcstg. Co., 501 S. Phillips Ave., Sioux Falls, SD 57102.

**Studio:** Box 9428, 2497 W. Chicago, Rapid City, SD 57709.

**Telephones:** 605-336-1100; 605-341-1500.

**Technical Facilities:** Channel No. 15 (476-482 MHz). Authorized power: 690-kw max. visual, 69-kw max. aural. Antenna: 520-ft. above av. terrain, 421-ft. above ground, 4201-ft. above sea level.

Latitude	44°	04'	14''
Longitude	103°	15'	01''

**Transmitter:** Skyline Dr., approx. 0.8-mi. S of intersection of Rtes. 44 & 79, Rapid City.

**Multichannel TV Sound:** Stereo only.

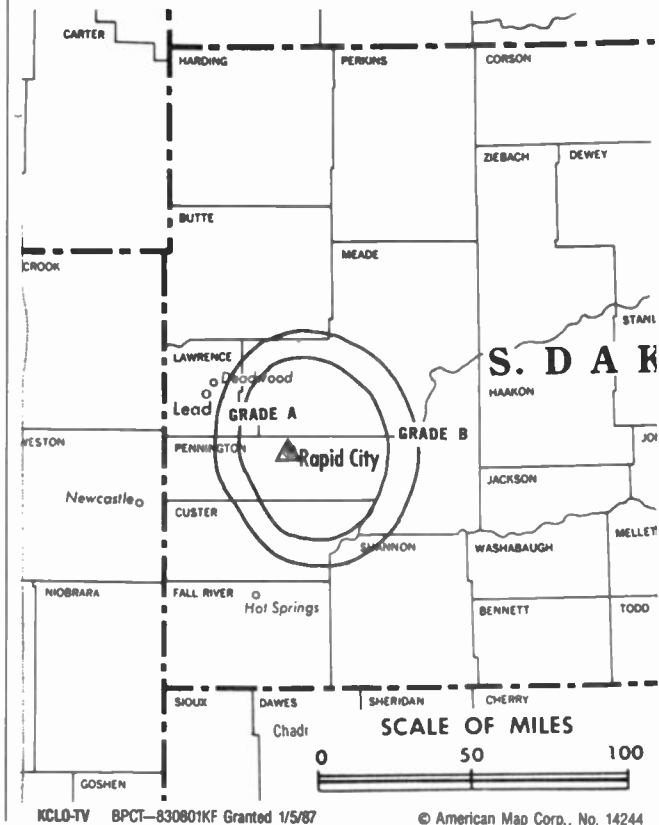
**Ownership:** Midcontinent Broadcasting Co., 100%. See Group Ownership of Television Stations.

**Scheduled to Begin:** October 1, 1988.

**Represented (sales):** Seltel Inc.

**Represented (legal):** Dow, Lohnes & Albertson.

**Highest 30 Sec. Rate:** \$175. **ADI:** Rapid City. **Rank:** 167.



# South Dakota—Rapid City

## KEVN-TV

Ch. 7

(Operates satellite KIVV-TV, Lead-Deadwood, SD)

**Network Service:** NBC.

**Licensee:** Heritage Broadcasting Group Inc., Box 677, Rapid City, SD 57709.

**Studio:** 7 Skyline Dr., Rapid City, SD 57701.

**Mailing Address:** Box 677, Rapid City, SD 57709.

**Telephone:** 605-394-7777. **Telex:** 510-366-8021.

**Technical Facilities:** Channel No. 7 (174-180 MHz). Authorized power: 262-kw visual, 26-kw aural. Antenna: 670-ft. above av. terrain, 626-ft. above ground, 4342-ft. above sea level.

Latitude 44° 04' 06"  
Longitude 103° 15' 03"

**Transmitter:** Skyline Dr., 1.6-mi. from center of Rapid City.

**Satellite Earth Stations:** Scientific-Atlanta, 7-meter; Scientific-Atlanta receivers.

**News Services:** UPI, NBC.

**Ownership:** Heritage Media Corp., 100%. See Group Ownership of Television Stations.

**Began Operation:** July 11, 1976. Sale to present owner by Sherwood L. Corner & Gilbert D. Moyle approved by FCC Aug. 14, 1985.

**Represented (sales):** Petry Television Inc.

**Represented (legal):** Sidley & Austin.

**Represented (engineering):** Cohen, Dippell & Everist, P.C.

### Personnel:

RAY MOSER, president & general manager.  
HARVEY SACHAU, chief engineer.  
GERRY FENSKE, general sales manager.  
JIM DIDIER, local sales manager.  
LES HOFBLAND, production manager.  
BOB SLOCUM, business manager & program director.  
DAN SCHILLINGER, news director.  
DON NEILSEN, promotion director.

**Highest 30 Sec. Rate:** \$500.

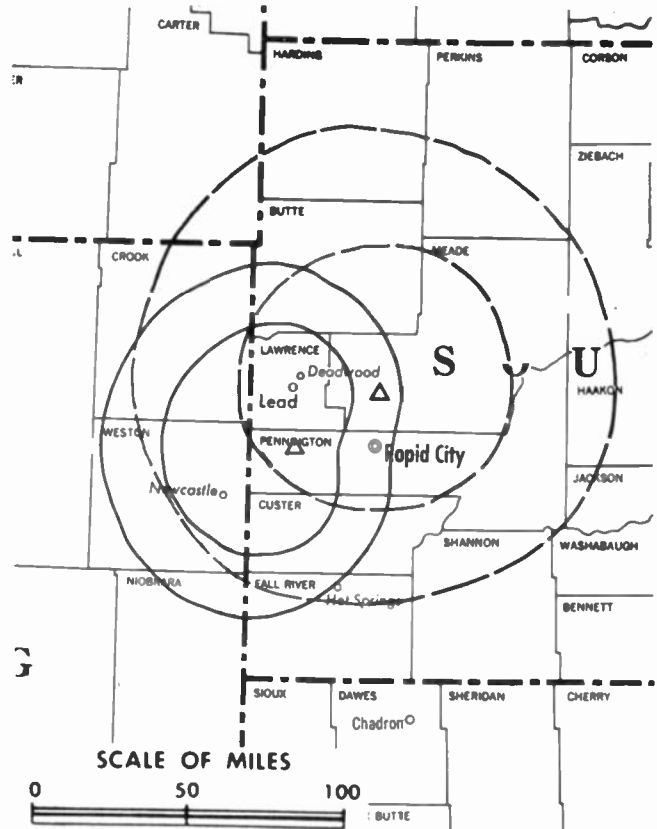
**NETWORK BASE HOURLY RATE:** \$600.

**City of License:** Rapid City. **ADI:** Rapid City. **Rank:** 167.

**Arbitron Data:** Figures include coverage of KIVV-TV, Lead-Deadwood, SD.

Total Households: © MSI Consumer Market Data as of 1/1/88. TV Homes, TV% and Circulation © 1988 Arbitron. County coverage based on Arbitron study.

Net Weekly Circulation	State County	Total Households	TV Households	%
50% & Over	<b>MONTANA</b>			
	Carter	600	600	100
	Powder River	900	800	89
	<b>NORTH DAKOTA</b>			
	Bowman	1,600	1,600	100
	<b>SOUTH DAKOTA</b>			
	Bennett	1,000	1,000	100
Butte	3,300	3,200	97	



KEVN-TV BPCT-4627 Granted 6/20/75

© American Map Corp., 14244

Net Weekly Circulation	State County	Total Households	TV Households	%
50% & Over	Custer	2,700	2,600	96
	Fall River	3,400	3,300	97
	Haakon	1,000	1,000	100
	Harding	600	600	100
	Jackson	1,200	1,200	100
	Lawrence	7,800	7,700	99
	Meade	7,800	7,700	99
	Pennington	29,500	29,200	99
	Shannon	2,500	2,300	92
	Ziebach	600	600	100
	<b>WYOMING</b>			
	Crook	2,300	2,200	96
	Weston	3,000	2,800	95
Between 25-49%	<b>MONTANA</b>			
	Fallon	1,400	1,300	93
	<b>NORTH DAKOTA</b>			
	Adams	1,300	1,300	100
	<b>NEBRASKA</b>			
Sheridan	2,900	2,900	98	
Sioux	700	700	100	
<b>SOUTH DAKOTA</b>				
Perkins	1,800	1,700	94	
<b>WYOMING</b>				
Campbell	12,800	12,100	95	
<b>Station Totals</b>		<b>90,700</b>	<b>88,400</b>	<b>97</b>
<b>Net Weekly Circulation (1988)</b>				<b>68,500</b>
<b>Average Daily Circulation (1988)</b>				<b>43,500</b>

# South Dakota—Rapid City

## KOTA-TV

Ch. 3

(Also operates affiliated KDUH-TV, Scottsbluff, NE;  
KHSD-TV, Lead, SD & KGSW-TV, Sheridan, WY)

**Network Service:** ABC.

**Licensee:** Duhamel Broadcasting Enterprises, Box 1760, Rapid City, SD 57709.

**Studio:** Duhamel Bldg., 518-1/2 St. Joe St, Rapid City, SD 57701.

**Mailing Address:** Box 1760, Rapid City, SD 57709.

**Telephone:** 605-342-2000. TWX: 510-366-8012.

**Fax:** 605-342-7305.

**Technical Facilities:** Channel No. 3 (60-66 MHz). Authorized power: 100-kw visual, 20-kw aural. Antenna: 659-ft. above av. terrain, 604-ft. above ground, 4364-ft. above sea level.

Latitude 44° 04' 05"  
Longitude 103° 15' 03"

**Transmitter:** Skyline Dr.

**Satellite Earth Stations:** Harris, 5.8-meter; Simulsat, 7-meter; Scientific-Atlanta, Simul-sat receivers.

**AM Affiliate:** KOTA, 5-kw, 1380 kHz (CBS).

**News Services:** ABC, UPI.

**Ownership:** Duhamel Broadcasting Enterprises, 100%. See Group Ownership of Television Stations.

**Began Operation:** May 29, 1955.

**Represented (sales):** Katz Television.

**Represented (legal):** Fisher, Wayland, Cooper & Leader.

### Personnel:

HELEN S. DUHAMEL, chairman of the board.  
WILLIAM F. DUHAMEL, president & general manager.  
PETER A. DUHAMEL, vice president.  
WES HAUGEN, general sales manager.  
MARCI CHRISTENSEN, news director.  
FRANK ETHERINGTON, director of engineering.  
RAY LINIES, sports director.  
MONTE LOOS, program & operations manager.  
MARY ANN HARRIS, women's programming director.

**Highest 30 Sec. Rate:** \$650.

**Rates:** Include affiliated KDUH-TV, Scottsbluff, NE; KHSD-TV, Lead, SD & KGSW-TV, Sheridan, WY

**NETWORK BASE HOURLY RATE:** \$550.

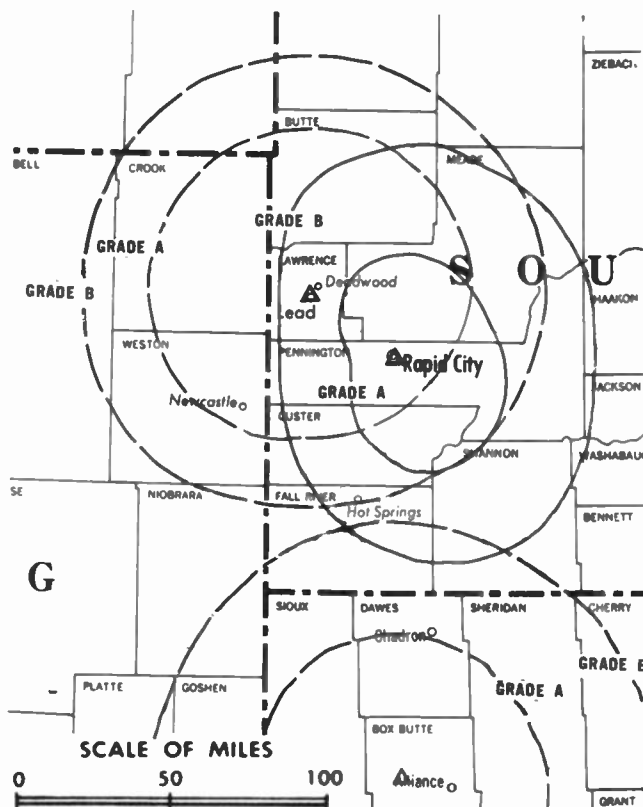
**Arbitron Data:** Figures include satellites KHSD-TV, Lead, SD & KGSW-TV, Sheridan, WY.

**City of License:** Rapid City. ADI: Rapid City. Rank: 167.

Total Households: © MSI Consumer Market Data as of 1/1/88. TV Homes, TV% and Circulation © 1988 Arbitron. County coverage based on Arbitron study.

Net Weekly Circulation	State County	Total Households	TV Households	Households %
50% & Over	<b>MONTANA</b>			
	Carter	600	600	100
	Powder River	900	800	89
	<b>NORTH DAKOTA</b>			
	Bowman	1,600	1,600	100
	<b>SOUTH DAKOTA</b>			
	Bennett	1,000	1,000	100
Butte	3,300	3,200	97	

A-978



KOTA-TV BMPCT-5990 Granted 8/25/64

© American Map Corp., 14244

Net Weekly Circulation	State County	Total Households	TV Households	Households %
50% & Over	<b>CUSTER</b>			
	Custer	2,700	2,600	96
	<b>FALL RIVER</b>			
	Fall River	3,400	3,300	97
	<b>HARDING</b>			
	Harding	600	600	100
	<b>JACKSON</b>			
	Jackson	1,200	1,200	100
	<b>LAWRENCE</b>			
	Lawrence	7,800	7,700	99
	<b>MEADE</b>			
	Meade	7,800	7,700	99
	<b>PENNINGTON</b>			
Pennington	29,500	29,200	99	
<b>PERKINS</b>				
Perkins	1,800	1,700	94	
<b>SHANNON</b>				
Shannon	2,500	2,300	92	
<b>ZIEBACH</b>				
Ziebach	600	600	100	
<b>WYOMING</b>				
<b>CROOK</b>				
Crook	2,300	2,200	96	
<b>SHERIDAN</b>				
Sheridan	10,700	10,200	95	
<b>WESTON</b>				
Weston	3,000	2,800	95	
Between 25-49%	<b>MONTANA</b>			
	<b>FALLON</b>			
	Fallon	1,400	1,300	93
	<b>NORTH DAKOTA</b>			
	<b>ADAMS</b>			
	Adams	1,300	1,300	100
<b>SOUTH DAKOTA</b>				
<b>HAAKON</b>				
Haakon	1,000	1,000	100	
<b>WYOMING</b>				
<b>CAMPBELL</b>				
Campbell	12,800	12,100	95	
<b>JOHNSON</b>				
Johnson	2,600	2,500	96	
Between 5-24%	<b>MONTANA</b>			
	<b>BIG HORN</b>			
	Big Horn	3,600	3,400	94
	<b>ROSEBUD</b>			
	Rosebud	4,500	4,200	93
	<b>NORTH DAKOTA</b>			
<b>SLOPE</b>				
Slope	400	400	100	
<b>NEBRASKA</b>				
<b>SHERIDAN</b>				
Sheridan	2,900	2,900	98	
<b>WYOMING</b>				
<b>CONVERSE</b>				
Converse	5,300	5,100	96	
<b>Station Totals</b>		<b>117,100</b>	<b>113,500</b>	<b>97</b>
<b>Net Weekly Circulation (1988)</b>			<b>77,300</b>	
<b>Average Daily Circulation (1988)</b>			<b>51,800</b>	

TV & Cable Factbook No. 57

# South Dakota—Reliance

## KPLO-TV

Ch. 6

(Satellite of KELO-TV, Sioux Falls, SD)

**Network Service:** CBS.

**Licensee:** Midcontinent Broadcasting Co., 501 South Phillips Ave., Sioux Falls, SD 57102.

**Studio:** Medicine Butte, 6-mi. NE. Sioux Falls, SD 57102.

**Technical Facilities:** Channel No. 6 (82-88 MHz). Authorized power: 100-kw visual, 20-kw aural. Antenna: 1112-ft. above av. terrain, 711-ft. above ground, 2877-ft. above sea level.

Latitude	43°	57'	55"
Longitude	99°	36'	11"

**Transmitter:** Medicine Butte, 6-mi. N of Reliance.

**Multichannel TV Sound:** Stereo only.

**Satellite Earth Stations:** In operation; Scientific-Atlanta receivers.

**News Services:** AP, Group W Newsfeed, Capitol News.

**Ownership:** Midcontinent Broadcasting Co., 100%. See Group Ownership of Television Stations.

**Began Operation:** July 15, 1957.

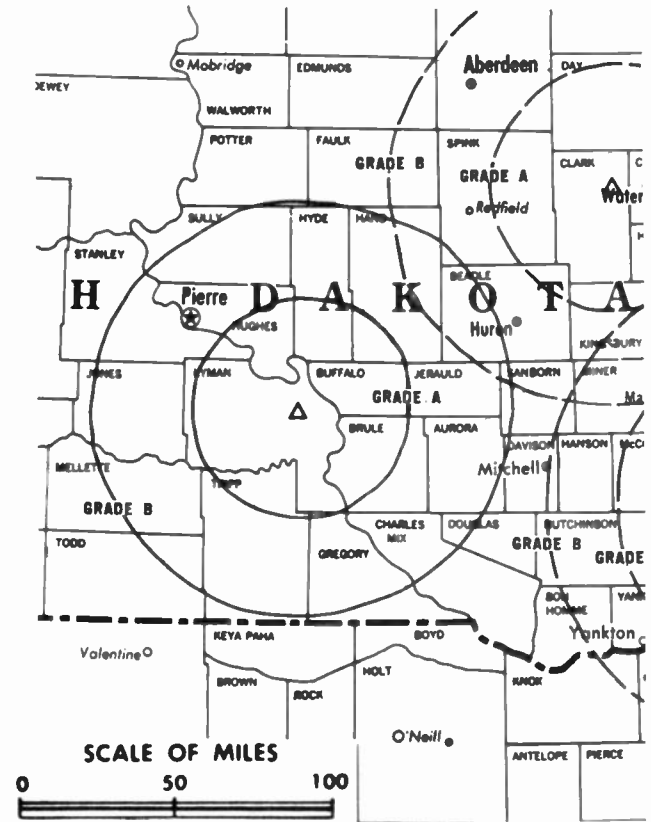
**Represented (sales):** Seltel Inc.

**Represented (legal):** Dow, Lohnes & Albertson.

**Represented (engineering):** A. D. Ring & Associates, P.C.

**Personnel:**

JOE L. FLOYD, chairman.  
 EVANS A. NORD, president.  
 JOSEPH CARRIERE, general manager.  
 LEE HEISEL, vice president, engineering.  
 DARREL HOUSE, chief engineer.



KPLO-TV BPCT-2489 Granted 5/15/58

© American Map Corp., 14244

**Rates:** Sold in combination with KELO-TV, Sioux Falls and other satellite KDLO-TV, Florence, SD.

**Arbitron Data:** Included with KELO-TV, Sioux Falls, SD.

**City of License:** Reliance. **ADI:** Sioux Falls-Mitchell. **Rank:** 100.

# South Dakota—Sioux Falls

## KELO-TV

Ch. 11

(Operates satellites KDLO-TV, Florence & KPLD-TV, Reliance, SD)

Network Service: CBS.

Licensee: Midcontinent Broadcasting Co., 501 South Phillips Ave., Sioux Falls, SD 57102.

Studio: 501 S. Phillips Ave., Sioux Falls, SD 57102.

Telephone: 605-336-1100. TWX: 910-660-0552.

Easylink: 62869880.

Technical Facilities: Channel No. 11 (198-204 MHz). Authorized power: 316-kw visual, 28.8-kw aural. Antenna: 2000-ft. above av. terrain, 1985-ft. above ground, 3444-ft. above sea level.

Latitude 43° 31' 07"  
Longitude 96° 32' 04"

Transmitter: 1.1-mi. E of Rowena, SD.

Multichannel TV Sound: Stereo only.

Satellite Earth Stations: Scientific-Atlanta, 7-meter; M/A-Com, Scientific-Atlanta receivers.

AM Affiliate: KELO, 5-kw, 1320 kHz.

FM Affiliate: KELO-FM, 100-kw, 92.5 MHz (No. 223), 1900-ft.

News Services: AP, Group W Newsfeed, CBS, Capitol News.

Ownership: Midcontinent Broadcasting Co., 100%. See Group Ownership of Television Stations.

Began Operation: May 12, 1953.

Represented (sales): Seltel Inc.; Creative Broadcast Representatives Inc. (Canada).

Represented (legal): Dow, Lohnes & Albertson.

Represented (engineering): A. D. Ring & Associates, P.C.

### Personnel:

JOE L. FLOYD, chairman & chief executive officer.  
EVANS A. NORD, president.  
JOE H. FLOYD, exec. vice president in charge of operations.  
JOSEPH A. CARRIERE, general manager.  
DALE LARSON, programming.  
LEE HEISEL, vice president, engineering.  
SCOTT BURRI, production manager.  
CRAIG KRUEGER, promotion manager.  
JIM WOSTER, farm director.  
STEVE HEMMINGSEN, news director.

Rates: Highest 30 Sec. Rate: \$850 (in combination with satellites).

NETWORK BASE HOURLY RATE: \$2500.

Arbitron Data: Figures include KDLO-TV, Florence & KPLD-TV, Reliance, SD.

City of License: Sioux Falls. ADI: Sioux Falls-Mitchell. Rank: 100.

Total Households: © MSI Consumer Market Data as of 1/1/88. TV Homes, TV% and Circulation © 1988 Arbitron. County coverage based on Arbitron study.

Net Weekly Circulation	State County	Total Households	TV Households	%
<b>IOWA</b>				
50% & Over	Clay	8,000	7,900	99
	Dickinson	6,600	6,500	98
	Lyon	4,600	4,500	98
	O'Brien	6,400	6,300	99
	Osceola	3,200	3,200	100
	Sioux	10,900	10,700	98
<b>MINNESOTA</b>				
	Big Stone	2,900	2,900	100
	Lincoln	2,900	2,900	98
	Murray	3,900	3,900	100



KELO-TV BPCT-3821 Granted 10/21/66

© American Map Corp., 14244

Net Weekly Circulation	State County	Total Households	TV Households	%
50% & Over	Nobles	7,800	7,700	99
	Pipestone	4,200	4,100	98
	Rock	3,800	3,800	100
<b>NEBRASKA</b>				
	Cherry	2,600	2,600	100
	Keya Paha	500	500	100
	Knox	4,000	3,900	98
<b>SOUTH DAKOTA</b>				
	Aurora	1,100	1,100	100
	Beadle	7,300	7,200	99
	Bennett	1,000	1,000	100
	Bon Homme	3,100	3,000	97
	Brookings	8,900	8,800	99
	Brown	14,400	14,300	99
	Brule	2,100	2,100	100
	Buffalo	400	400	100
	Charles Mix	3,400	3,300	97
	Clark	1,900	1,900	100
	Clay	4,900	4,800	98
	Codington	8,600	8,500	99
	Davison	7,100	6,900	98
	Day	3,000	3,000	100
	Deuel	1,900	1,900	100
	Dewey	1,600	1,500	94
	Douglas	1,400	1,400	100
	Edmunds	1,800	1,800	100
	Faulk	1,200	1,200	100
	Grant	3,300	3,200	97
	Gregory	2,100	2,100	100
	Haakon	1,000	1,000	100
	Hamlin	1,900	1,900	100
	Hand	1,800	1,800	100

(Continued on page A-984)

Station Totals	412,200	406,900	99
Net Weekly Circulation (1988)			296,600
Average Daily Circulation (1988)			189,600

# South Dakota—Sioux Falls

**KSFY-TV**

Ch. 13

(Operates satellites KABY-TV, Aberdeen & KPRY-TV, Pierre, SD)

Network Service: ABC.

Licensee: SDTV Inc., 300 N. Dakota Ave., Sioux Falls, SD 57102.

Studio: Suite 13, 300 N. Dakota Ave., Sioux Falls, SD 57102.

Telephone: 605-336-1300. TWX: 910-660-0569.

Technical Facilities: Channel No. 13 (210-216 MHz). Authorized power: 285-kw visual, 39.5-kw aural. Antenna: 2000-ft. above av. terrain, 1985-ft. above ground, 3444-ft. above sea level.

Latitude 43° 31' 07"  
Longitude 96° 32' 05"

Transmitter: Rowena, 9-mi. E of Sioux Falls.

Satellite Earth Stations: Andrew, 7.3-meter C-band; Andrew, 4.5-meter C-band; Microdyne, 3.7-meter Ku-band; Avantek, DX Antenna receivers.

News Service: AP.

Ownership: News Press & Gazette Co. See Group Ownership of Television Stations.

Began Operation: July 31, 1960. Sale to present owner by Forum Publishing Co. approved by FCC Nov. 15, 1985. Sale to Forum by Gordon H. Ritz, Wheelock Whitney, et al., approved Nov. 14, 1973. Sale of control to Ritz and Whitney by former owners approved Aug. 23, 1965 (Television Digest, Vol. 5:35).

Represented (sales): Katz Television.

Represented (legal): Arent, Fox, Kintner, Plotkin & Kahn.

**Personnel:**

- HARVEY LIBOW, general manager.
- GARY PIERONE, general sales manager.
- TOM JEANS, production director.
- CRAIG SPELLERBERG, promotion manager.
- MARGE HOKENSTAD, program director.
- KEN WALKER, news director.
- WAYNE GUDGEL, chief engineer.
- MARILYN BRINK, business manager.

Highest One Hour Rate: \$3500.

Highest 30 Sec. Rate: \$500.

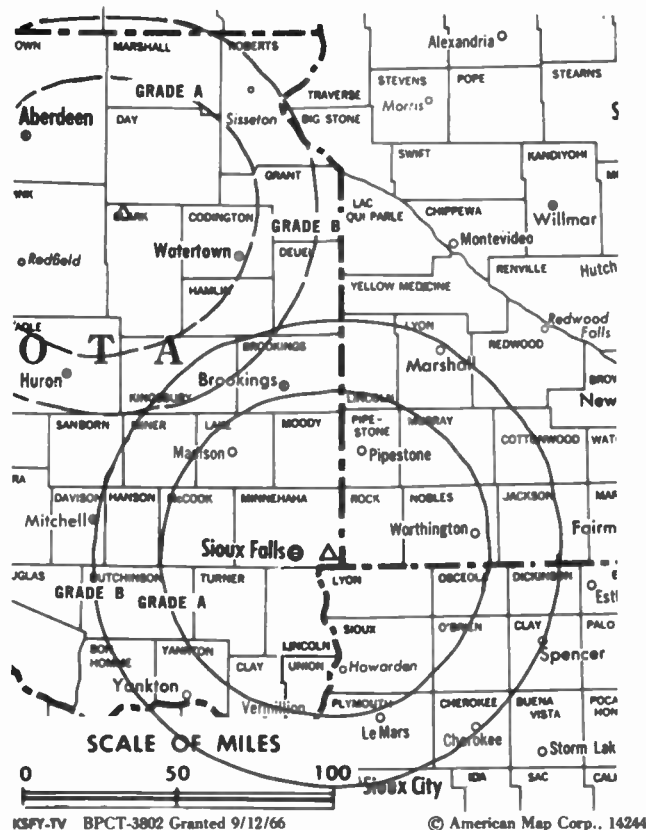
Rates: Sold in combination with KABY-TV, Aberdeen & KPRY-TV, Pierre, SD.

NETWORK BASE HOURLY RATE: \$1000.

City of License: Sioux Falls. ADI: Sioux Falls-Mitchell. Rank: 100.

Total Households: © MSI Consumer Market Data as of 1/1/88. TV Homes, TV% and Circulation © 1988 Arbitron. County coverage based on Arbitron study.

Net Weekly Circulation	State County	Total Households	TV Households	%
50% & Over	<b>IOWA</b>			
	Clay	8,000	7,900	99
	Dickinson	6,600	6,500	98
	Lyon	4,600	4,500	98
	O'Brien	6,400	6,300	99
	Osceola	3,200	3,200	100
	Sioux	10,900	10,700	98
	<b>MINNESOTA</b>			
	Jackson	4,900	4,800	98
	Lincoln	2,900	2,900	98
	Murray	3,900	3,900	100
	Nobles	7,800	7,700	99
	Pipestone	4,200	4,100	98
Rock	3,800	3,800	100	
<b>NORTH OAKOTA</b>				
Dickey	2,500	2,400	96	
<b>NEBRASKA</b>				
Keya Paha	500	500	100	



Net Weekly Circulation	State County	Total Households	TV Households	%
50% & Over	<b>SOUTH DAKOTA</b>			
	Aurora	1,100	1,100	100
	Beadle	7,300	7,200	99
	Bon Homme	3,100	3,000	97
	Brookings	8,900	8,800	99
	Brown	14,400	14,300	99
	Brule	2,100	2,100	100
	Buffalo	400	400	100
	Campbell	800	800	100
	Charles Mix	3,400	3,300	97
	Clark	1,900	1,900	100
	Clay	4,900	4,800	98
	Codington	8,600	8,500	99
	Davison	7,100	6,900	98
	Day	3,000	3,000	100
	Deuel	1,900	1,900	100
	Dewey	1,600	1,500	94
	Douglas	1,400	1,400	100
	Edmunds	1,800	1,800	100
	Faulk	1,200	1,200	100
Grant	3,300	3,200	97	
Gregory	2,100	2,100	100	
Hamlin	1,900	1,900	100	
Hand	1,800	1,800	100	
Hanson	1,100	1,100	100	
Hughes	6,100	6,000	98	
Hutchinson	3,400	3,300	97	
Hyde	800	800	100	
Jerauld	1,100	1,100	100	
Jones	600	600	100	
Kingsbury	2,600	2,600	100	
Lake	4,200	4,200	100	
Lincoln	5,200	5,100	98	
(Continued on page A-984)				
<b>Station Totals</b>		<b>372,200</b>	<b>367,500</b>	<b>99</b>
<b>Net Weekly Circulation (1988)</b>			<b>248,200</b>	
<b>Average Daily Circulation (1988)</b>			<b>150,700</b>	

# South Dakota—Sioux Falls

**KTTW**

Ch. 17

**Network Service:** Fox.

**Licensee:** Independent Communications Inc., 2000 W. 42nd St., Sioux Falls, SD 57105.

**Studio:** 2000 W. 42nd St., Sioux Falls, SD 57105.

**Telephone:** 605-338-0017.

**Technical Facilities:** Channel No. 17 (488-494 MHz). Authorized power: 20.5-kw max. visual, 2.06-kw max. aural. Antenna: 209-ft. above av. terrain, 155-ft. above ground, 1654-ft. above sea level.

Latitude 43° 29' 20"  
Longitude 96° 45' 40"

**Transmitter:** 1-mi. S of Sioux Falls.

**Multichannel TV Sound:** Stereo only.

**Satellite Earth Stations:** In operation.

**Ownership:** Charles D. Poppen, pres., 23.37%; Richard T. DeVaney, v.p.; Thomas J. Whalen, secy.-treas.; Independent Bcstg. Inc., 29.89%; Family Bcstg. Co. Inc., 23.37%; Charles W. Bernard Jr., 14.67%; David & Marilyn K. Hoversten, 4.34% jointly; 3 others with less than 3%. Independent Bcstg. Inc. Ownership: Charles D. Poppen, pres.; Thomas J. Whalen, secy.-treas., 3%; RiBobb & ElJim Co., 22%; E. C. Strangland, 20%; Tele/Tech Inc., 20%; Prostollo Leasing Corp., 11%; Wenk Produce, 11%; 4 others with less than 5%. Family Bcstg. Co. Inc. ownership: Jerry D. Montgomery, pres., 48%; Donna Montgomery, secy., 48%; Betty J. Harris, v.p., 1%; Peggy Jo Kinden, 1%; Karla Schimdt, 1%; Opal Montgomery, 1%. FBCI is permittee of KTVG(TV) Grand Island, NE; new FM in Carlsbad, NM; has interest in permittee of Ch. 48 Cedar Rapids, IA; applicant for Ch. 20 Fort Scott, KS; new FM Brooklyn, IA.

**Began Operation:** May 25, 1987. Sale to present owners approved by FCC Jan. 15, 1988.

**Represented (legal):** Reddy, Begley & Martin.

**Represented (engineering):** Gary M. McGlothlen.

**Personnel:**

BOB MATSON, general manager & general sales manager.  
DAVE GeBAUER, production manager.  
DARCY HUNSAKER, program director.



KTTW 8MPCT-861009KH Granted 12/16/86

© American Map Corp., No. 14244

**Rates:** Not available.

**City of License:** Sioux Falls. **ADI:** Sioux Falls-Mitchell. **Rank:** 100.

Total Households: © MSI Consumer Market Data as of 1/1/88. TV Homes, TV% and Circulation © 1988 Arbitron. County coverage based on Arbitron study.

Net Weekly Circulation	State County	Total Households	TV Households	%
<b>SOUTH DAKOTA</b>				
<b>Between 5-24%</b>	Minnehaha	49,100	48,800	99
<b>Station Totals</b>		<b>49,100</b>	<b>48,800</b>	<b>99</b>
<b>Net Weekly Circulation (1988)</b>			<b>5,800</b>	
<b>Average Daily Circulation (1988)</b>			<b>2,100</b>	



# South Dakota—Mitchell-Sioux Falls

**KDLT**

Ch. 5

**Network Service:** NBC.

**Licensee:** Heritage Media Corp.

**Studio:** 3600 Westport Ave., Sioux Falls, SD 57116-0196.

**Telephone:** 605-361-5555. TWX: 910-668-0598.

**Technical Facilities:** Channel No. 5 (76-82 MHz). Authorized power: 100-kw visual, 10-kw aural. Antenna: 1510-ft. above av. terrain, 1565-ft. above ground, 3049-ft. above sea level.

Latitude 43° 37' 56"  
Longitude 97° 22' 21"

**Transmitter:** 6.5-mi. S of Salem, SD.

**Multichannel TV Sound:** Stereo only.

**Satellite Earth Stations:** Comtech, 3-meter C-band; Harris, 6-meter Ku-band; Harris, 3.5-meter Ku-band; M/A-Com, 3-meter C-band; Harris, M/A-Com receivers.

**News Services:** AP, NBC, NIWS.

**Ownership:** Heritage Media Corp., 100%. See Group Ownership of Television Stations.

**Began Operation:** June 12, 1960. Sale to present owner approved by FCC Aug. 14, 1985. Sale to Sherwood L. Comer & Gilbert D. Moyle by Gillett Bcstg. approved by FCC May 12, 1982. Sale to Gillett by Buford TV approved Jan. 17, 1978 (*Television Digest*, Vol. 17:44). Sale to Buford by R. V. Eppel, et al., approved Oct. 4, 1972.

**Represented (sales):** Petry Television Inc.

**Represented (legal):** Sidley & Austin.

**Represented (engineering):** D. Sargeant Broadcast Services.

**Personnel:**

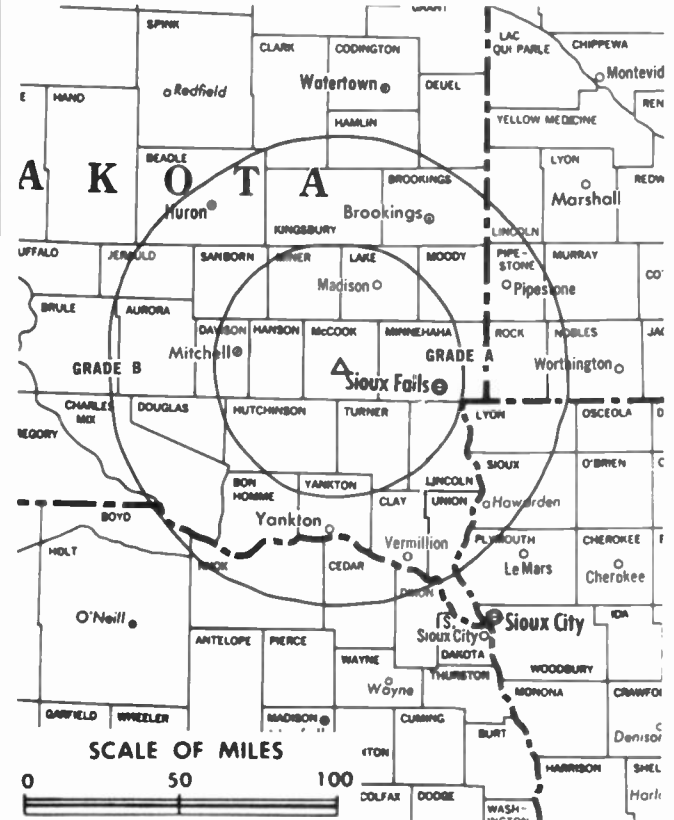
STEVEN M. HERMAN, president & general manager.  
PEGGY HUSS, general sales manager.  
NANCY WEEDEN, programming coordinator.  
DON STURZENBECHER, chief engineer.  
STEVE SNYDER, news director.

**Rates:** Not available.

**City of License:** Mitchell. **ADI:** Sioux Falls-Mitchell. **Rank:** 100.

Total Households: © MSI Consumer Market Data as of 1/1/88. TV Homes, TV% and Circulation © 1988 Arbitron. County coverage based on Arbitron study.

Net Weekly Circulation	State County	Total Households	TV Households	%
<b>50% &amp; Over</b>	<b>MINNESOTA</b>			
	Lincoln	2,900	2,900	98
	Pipestone	4,200	4,100	98
	<b>NEBRASKA</b>			
	Boyd	1,300	1,300	100
	<b>SOUTH DAKOTA</b>			
	Aurora	1,100	1,100	100
	Beadle	7,300	7,200	99
	Bon Homme	3,100	3,000	97
	Brookings	8,900	8,800	99
	Brown	14,400	14,300	99
	Charles Mix	3,400	3,300	97
	Codington	8,600	8,500	99
	Davison	7,100	6,900	98
	Douglas	1,400	1,400	100
	Gregory	2,100	2,100	100
	Hamlin	1,900	1,900	100
	Hand	1,800	1,800	100
	Hanson	1,100	1,100	100
	Hughes	6,100	6,000	98
Hutchinson	3,400	3,300	97	
Jerauld	1,100	1,100	100	
Kingsbury	2,600	2,600	100	
Lake	4,200	4,200	100	
Lincoln	5,200	5,100	98	



KDLT BPCT-4928 Granted 8/12/76

© American Map Corp., 14244

Net Weekly Circulation	State County	Total Households	TV Households	%	
<b>50% &amp; Over</b>	Mc Cook	2,300	2,300	100	
	Miner	1,400	1,400	100	
	Minnehaha	49,100	48,800	99	
	Moody	2,400	2,400	100	
	Potter	1,300	1,300	100	
	Sanborn	1,200	1,200	100	
	Spink	3,300	3,300	100	
	Turner	3,500	3,500	100	
	<b>Between 25-49%</b>	<b>MINNESOTA</b>			
		Rock	3,800	3,800	100
<b>NEBRASKA</b>					
Antelope		3,200	3,100	97	
Knox		4,000	3,900	98	
<b>Between 5-24%</b>	<b>SOUTH DAKOTA</b>				
	Brule	2,100	2,100	100	
	Buffalo	400	400	100	
	Clark	1,900	1,900	100	
	Clay	4,900	4,800	98	
	Deuel	1,900	1,900	100	
	Edmunds	1,800	1,800	100	
	Faulk	1,200	1,200	100	
	Mc Pherson	1,500	1,500	100	
	Stanley	900	900	100	
	Sully	700	700	100	
Tripp	2,800	2,800	100		
Yankton	7,100	7,000	99		
<b>Between 5-24%</b>	<b>IOWA</b>				
	Lyon	4,600	4,500	98	
	Sioux	10,900	10,700	98	
<b>MINNESOTA</b>					
	Lyon	9,000	8,800	98	
Murray	3,900	3,900	100		
(Continued on page A-985)					
<b>Station Totals</b>		<b>262,700</b>	<b>259,700</b>	<b>99</b>	
<b>Net Weekly Circulation (1988)</b>				<b>147,000</b>	
<b>Average Daily Circulation (1988)</b>				<b>82,700</b>	

# South Dakota

## KELO-TV, Sioux Falls (Arbitron Data Continued)

Net Weekly Circulation	State County	Total Households	TV Households Households	%
<b>50% &amp; Over</b>	<b>SOUTH DAKOTA</b>			
	Hanson	1,100	1,100	100
	Hughes	6,100	6,000	98
	Hutchinson	3,400	3,300	97
	Hyde	800	800	100
	Jerauld	1,100	1,100	100
	Jones	600	600	100
	Kingsbury	2,600	2,600	100
	Lake	4,200	4,200	100
	Lawrence	7,800	7,700	99
	Lincoln	5,200	5,100	98
	Lyman	1,300	1,300	100
	Mc Cook	2,300	2,300	100
	Mc Pherson	1,500	1,500	100
	Marshall	2,000	2,000	98
	Mellette	700	700	100
	Miner	1,400	1,400	100
	Minnehaha	49,100	48,800	99
	Moody	2,400	2,400	100
	Pennington	29,500	29,200	99
	Potter	1,300	1,300	100
	Roberts	3,900	3,800	97
	Sanborn	1,200	1,200	100
	Spink	3,300	3,300	100
	Stanley	900	900	100
	Sully	700	700	100
	Todd	2,000	1,900	95
	Tripp	2,800	2,800	100
	Turner	3,500	3,500	100
	Union	4,300	4,300	100
	Walworth	2,700	2,600	96
Yankton	7,100	7,000	99	
<b>Between 25-49%</b>	<b>IOWA</b>			
	Plymouth	9,100	9,000	99
	<b>MINNESOTA</b>			
	Jackson	4,900	4,800	98
	Lac Qui Parle	3,800	3,700	97
	Lyon	9,000	8,800	98
	<b>NORTH DAKOTA</b>			
	Dickey	2,500	2,400	96
	<b>NEBRASKA</b>			
	Boyd	1,300	1,300	100
Brown	1,700	1,700	97	
Cedar	4,000	4,000	100	
<b>Between 5-24%</b>	<b>SOUTH DAKOTA</b>			
	Butte	3,300	3,200	97
	Campbell	800	800	100
	Custer	2,700	2,600	96
	Fall River	3,400	3,300	97
	Jackson	1,200	1,200	100
	Meade	7,800	7,700	99
	<b>IOWA</b>			
	Buena Vista	8,100	8,000	99
	Cherokee	6,100	6,000	98
<b>MINNESOTA</b>				
Cottonwood	5,300	5,100	96	
Traverse	1,800	1,800	100	
Yellow Medicine	4,600	4,400	96	
<b>NEBRASKA</b>				
Antelope	3,200	3,100	97	
Deuel	1,000	1,000	100	
Holt	5,200	5,000	96	
Pierce	3,100	3,100	100	
Wayne	3,400	3,400	100	

## KELO-TV—(Continued) (Arbitron Data Continued)

Net Weekly Circulation	State County	Total Households	TV Households Households	%
<b>Between 5-24%</b>	<b>SOUTH DAKOTA</b>			
	Ziebach	600	600	100

## KSFY-TV, Sioux Falls (Arbitron Data Continued)

Net Weekly Circulation	State County	Total Households	TV Households Households	%	
<b>50% &amp; Over</b>	<b>SOUTH DAKOTA</b>				
	Lyman	1,300	1,300	100	
	Mc Cook	2,300	2,300	100	
	Mc Pherson	1,500	1,500	100	
	Marshall	2,000	2,000	98	
	Mellette	700	700	100	
	Miner	1,400	1,400	100	
	Minnehaha	49,100	48,800	99	
	Moody	2,400	2,400	100	
	Potter	1,300	1,300	100	
	Roberts	3,900	3,800	97	
	Sanborn	1,200	1,200	100	
	Spink	3,300	3,300	100	
	Stanley	900	900	100	
	Sully	700	700	100	
	Todd	2,000	1,900	95	
	Tripp	2,800	2,800	100	
	Turner	3,500	3,500	100	
	Union	4,300	4,300	100	
	Walworth	2,700	2,600	96	
	Yankton	7,100	7,000	99	
	<b>Between 25-49%</b>	<b>MINNESOTA</b>			
		Cottonwood	5,300	5,100	96
		Lac Qui Parle	3,800	3,700	97
Lyon		9,000	8,800	98	
Redwood		6,700	6,500	97	
Traverse		1,800	1,800	100	
<b>NORTH DAKOTA</b>					
Mc Intosh		1,900	1,900	97	
<b>NEBRASKA</b>					
Boyd		1,300	1,300	100	
Knox	4,000	3,900	98		
Rock	900	900	100		
<b>Between 5-24%</b>	<b>IOWA</b>				
	Buena Vista	8,100	8,000	99	
	Cherokee	6,100	6,000	98	
	Emmet	5,100	5,000	98	
	Plymouth	9,100	9,000	99	
	<b>MINNESOTA</b>				
	Big Stone	2,900	2,900	100	
	Watonwan	4,800	4,700	98	
	<b>NORTH DAKOTA</b>				
	Sargent	2,000	2,000	100	
	<b>NEBRASKA</b>				
	Antelope	3,200	3,100	97	
	Brown	1,700	1,700	97	
	Cedar	4,000	4,000	100	
	Cherry	2,600	2,600	100	
	Dixon	2,700	2,700	100	
	Holt	5,200	5,000	96	
	Pierce	3,100	3,100	100	
	<b>SOUTH DAKOTA</b>				
	Bennett	1,000	1,000	100	
	Haakon	1,000	1,000	100	
	Jackson	1,200	1,200	100	

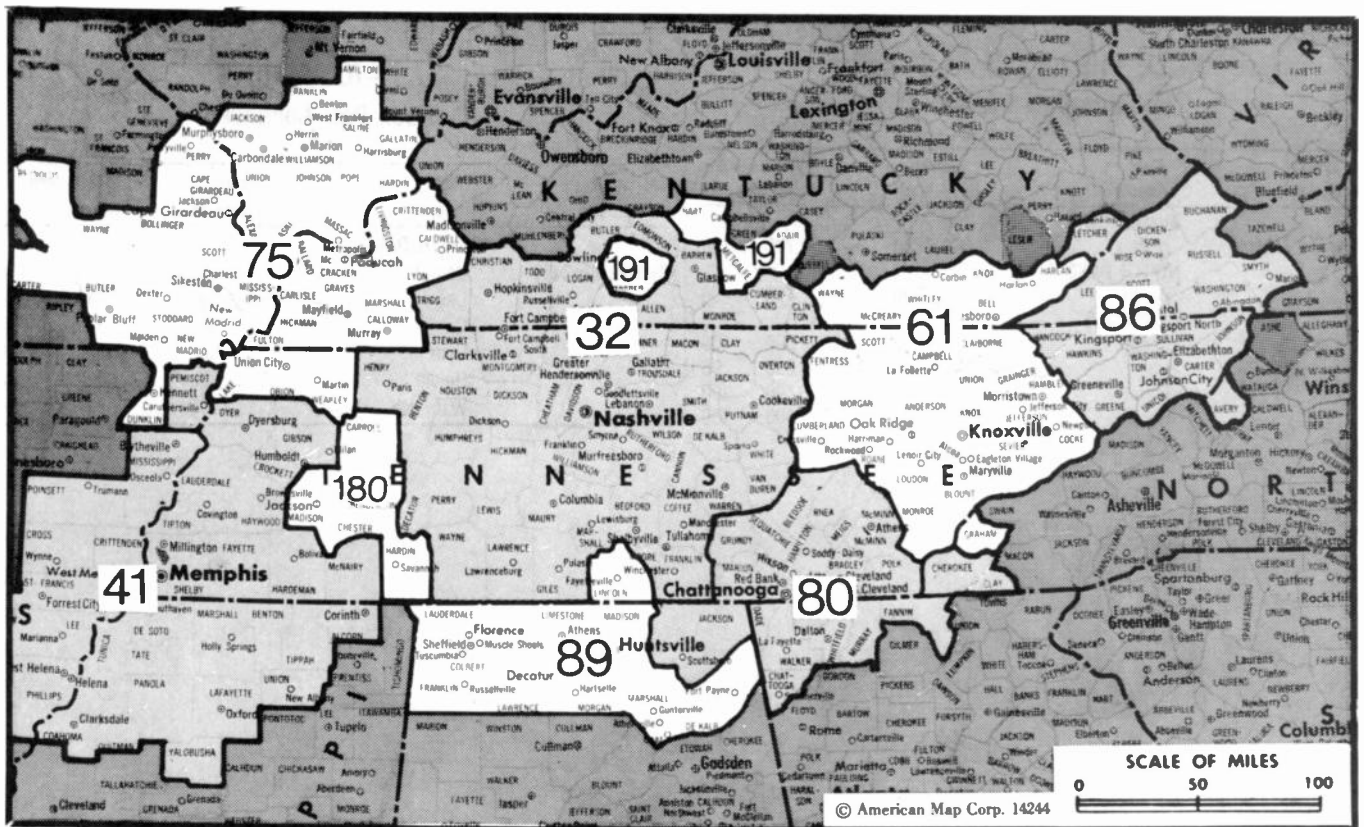
## South Dakota

### KDLT, Mitchell-Sioux Falls (Arbitron Data Continued)

Net Weekly Circulation	State County	Total Households	TV Households Households	%
Between 5-24%	<b>MINNESOTA</b>			
	Nobles	7,800	7,700	99
	<b>NORTH DAKOTA</b>			
	Dickey	2,500	2,400	96
	<b>NEBRASKA</b>			
	Cedar	4,000	4,000	100
	Holt	5,200	5,000	96
	Pierce	3,100	3,100	100
	Rock	900	900	100

### KDLT—(Continued) (Arbitron Data Continued)

Net Weekly Circulation	State County	Total Households	TV Households Households	%
Between 5-24%	<b>SOUTH DAKOTA</b>			
	Campbell	800	800	100
	Day	3,000	3,000	100
	Grant	3,300	3,200	97
	Hyde	800	800	100
	Union	4,300	4,300	100
	Walworth	2,700	2,600	96



Market	Arbitron A01 TV Households	Rank	Market Area Commercial TV Stations
Nashville, TN	686,500	32	WCAY-TV (30), WHTN (39), WJFB (66), WKRN-TV (2), WSMV (4), WTVF (5), WZTV (17)
Memphis, TN	583,700	41	WHBQ-TV (13), WMC-TV (5), WMKW-TV (30), WPTY-TV (24), WREG-TV (3)
Knoxville, TN	423,000	61	WATE-TV (6), WBIR-TV (10), WINT-TV (20), WKCH-TV (43), WTVK (26)
Paducah, KY-Cape Girardeau, MO-Harrisburg-Marion, IL	332,800	75	KBSI (23), KFVS-TV (12), KPDB-TV (15), WPSD-TV (6), WSIL-TV (3), WTCT (27)
Chattanooga, TN	307,000	80	WDEF-TV (12), WDSI-TV (61), WFLI-TV (53), WRCB-TV (3), WTVG (9)
Bristol, VA-Kingsport-Johnson City, TN	281,000	86	WCYB-TV (5), WETO (39), WJHL-TV (11), WKPT-TV (19)
Huntsville-Decatur-Florence, AL	273,200	89	WAAY-TV (31), WAFF (48), WHNT-TV (19), WOWL-TV (15), WTRT (26), WZDX (54)
Jackson, TN	62,400	180	WBBJ-TV (7), WJWT (16)
Bowling Green, KY	45,500	191	WBKD (13)

**State Cross Reference List**  
Communities That Receive Programs of Stations That are Located Elsewhere

WCYB-TV, Johnson City	See Bristol, VA
WJHL-TV, Bristol & Kingsport	See Johnson City, TN
WKPT-TV, Bristol	See Kingsport, TN
WKPT-TV, Johnson City	See Kingsport, TN
WHTN, Nashville	See Murfreesboro, TN

**Tennessee Station Totals as of October 1, 1988**

	VHF	UHF	TOTAL
Commercial Television Stations	13	14	17
Educational Television Stations	4	2	6
	17	16	23

# Tennessee—Chattanooga

## WDEF-TV

Ch. 12

Network Service: CBS.

Licensee: Roy H. Park Broadcasting of Tennessee Inc., 3300 Broad St., Chattanooga, TN 37408.

Studio: Broadcast Center, 3300 Broad St., Chattanooga, TN 37408.

Telephone: 615-267-3392. TWX: 810-573-5207.

Technical Facilities: Channel No. 12 (204-210 MHz). Authorized power: 316-kw visual, 37.1-kw aural. Antenna: 1260-ft. above av. terrain, 641-ft. above ground, 2549-ft. above sea level.

Latitude 35° 08' 06"  
Longitude 85° 19' 25"

Transmitter: Atop Signal Mtn.

Satellite Earth Stations: Scientific-Atlanta, 7-meter; Scientific-Atlanta, 4.6-meter; RCA, 3.6-meter Ku-band; United Products, 3.5-meter; United Products, 3-meter; United Products, 2.8-meter; Drake, M/A-Com, Microdyne, Regency, Scientific-Atlanta receivers.

AM Affiliate: WDEF, 5-kw, 1370 kHz (CBS).

FM Affiliate: WDEF-FM, 100-kw, 92.3 MHz (No. 222), 900-ft.

News Services: AP, CBS, NIWS.

Ownership: Park Communications Inc. See Group Ownership of Television Stations.

Began Operation: April 25, 1954. Sale to present owner by Carter M. Parham Group approved by FCC Feb. 28, 1964 (Television Digest, Vol. 4:7).

Represented (sales): Blair Television.

Represented (legal): Wiley, Rein & Fielding.

Represented (engineering): A. D. Ring & Associates.

### Personnel:

MARK KEOWN, vice president & general manager.  
MICHAEL HOOD, general sales manager.  
CAROL GARDNER, national sales manager.  
WILLIAM CHRISTMAN, chief engineer.  
TERRY HEATON, news director.  
DORIS ELLIS, program director.  
RONNIE MINTON, promotion director.  
MIKE NEWBERRY, business manager.

Rates: Not available.

City of License: Chattanooga. A01: Chattanooga. Rank: 80.

Total Households: © MSI Consumer Market Data as of 1/1/88. TV Homes, TV% and Circulation © 1988 Arbitron. County coverage based on Arbitron study.

Net Weekly Circulation	State County	Total Households	TV Households	Households %
<b>50% &amp; Over</b>	<b>ALABAMA</b>			
	Jackson	20,000	19,800	99
	<b>GEORGIA</b>			
	Catoosa	14,400	14,300	99
	Chattooga	7,800	7,700	99
	Dade	4,200	4,200	100
	Fannin	6,100	6,000	98
	Gordon	12,100	12,000	99
	Murray	8,200	8,100	99
	Walker	20,200	20,000	99
	Whitfield	25,200	25,000	99
	<b>TENNESSEE</b>			
	Bledsoe	3,400	3,300	99
	Bradley	26,600	26,400	99



Net Weekly Circulation	State County	Total Households	TV Households	Households %
<b>50% &amp; Over</b>	Grundy	5,000	4,900	98
	Hamilton	110,900	110,400	100
	Mcminn	16,100	16,000	99
	Marion	9,300	9,200	99
	Meigs	2,800	2,800	100
	Polk	4,900	4,900	99
	Rhea	9,300	9,200	99
Sequatchie	3,300	3,300	100	
<b>Between 25-49%</b>	<b>ALABAMA</b>			
	De Kalb	21,700	21,500	99
	<b>NORTH CAROLINA</b>			
	Cherokee	7,900	7,700	98
<b>TENNESSEE</b>				
Roane	18,700	18,600	99	
Van Buren	1,500	1,500	100	
<b>Between 5-24%</b>	<b>GEORGIA</b>			
	Bartow	16,400	16,300	99
	Floyd	30,000	29,700	99
	Gilmer	4,400	4,300	98
	Haralson	7,500	7,400	99
	Polk	12,100	12,000	99
	Union	4,200	4,100	98
	<b>NORTH CAROLINA</b>			
	Clay	2,800	2,700	96
	Graham	2,500	2,500	98
Jackson	9,600	9,400	98	
<b>TENNESSEE</b>				
Coffee	15,500	15,400	99	
Cumberland	12,300	12,100	98	
Franklin	12,000	11,900	99	
Monroe	10,900	10,800	99	
Morgan	5,700	5,600	98	
<b>Station Totals</b>		<b>505,500</b>	<b>501,000</b>	<b>99</b>
<b>Net Weekly Circulation (1988)</b>			<b>295,900</b>	
<b>Average Daily Circulation (1988)</b>			<b>157,700</b>	

# Tennessee—Chattanooga

## WRCB-TV

Ch. 3

Network Service: NBC.

Licensee: Sarkes Tarzian Inc., 205 N. College Ave., Bloomington, IN 47402.

Studio: 900 Whitehall Rd., Chattanooga, TN 37405.

Telephone: 615-267-5412. TWX: 810-573-5240.

Technical Facilities: Channel No. 3 (60-66 MHz). Authorized power: 100-kw visual, 10-kw aural. Antenna: 1050-ft. above av. terrain, 251-ft. above ground, 2313-ft. above sea level.

Latitude 35° 09' 40"  
Longitude 85° 18' 52"

Transmitter: Fairmont Rd., near Hwy. 8, near Chattanooga.

Multichannel TV Sound: Stereo only.

Satellite Earth Stations: 3-meter C-band; 3.7-meter Ku-band; Harris, M/A-Com receivers.

News Service: AP.

Ownership: Sarkes Tarzian Inc. See Group Ownership of Television Stations.

Began Operation: May 6, 1956. Sale of 70% to WSTV Inc. by Ramon G. & Helen Patterson approved Nov. 25, 1959 by FCC (*Television Digest*, Vol. 15:43, 48). Follansbee Steel (interlocking ownership with WSTV Inc.) acquired 30% from H-R Television Inc. early in 1959 for undisclosed amount. For transfer of WSTV Inc. properties to United Printers & Publishers Inc. (name changed to Rust Craft Greeting Cards Inc.) and later sale to Ziff-Davis, see WTOV-TV, Steubenville, OH. Sale to present owner by Ziff-Davis Bcstg. Co. approved by FCC Sept. 29, 1982.

Represented (sales): Katz Television.

Represented (legal): Cohn & Marks.

Represented (engineering): Jules Cohen & Associates.

### Personnel:

TOM TOLAR, president & general manager.  
DOUG SHORT, general sales manager.  
STEVE SMITH, national sales manager.  
EDWIN ASLINGER, chief engineer.  
LEE MEREDITH, news director.  
PATTI DUFFY, promotion director.  
PAM TEAGUE, business manager.  
LAWSON FOX, operations manager.

Rates: Not available.

NETWORK BASE HOURLY RATE: \$1100.

City of License: Chattanooga. ADI: Chattanooga. Rank: 80.

Total Households: © MSI Consumer Market Data as of 1/1/88. TV Homes, TV% and Circulation © 1988 Arbitron. County coverage based on Arbitron study.

Net Weekly Circulation	State County	Total Households	TV Households	%
<b>50% &amp; Over</b>	<b>ALABAMA</b>			
	Jackson	20,000	19,800	99
	<b>GEORGIA</b>			
	Catoosa	14,400	14,300	99
	Chattooga	7,800	7,700	99
	Dade	4,200	4,200	100
	Fannin	6,100	6,000	98
	Gordon	12,100	12,000	99
	Murray	8,200	8,100	99
	Walker	20,200	20,000	99
	Whitfield	25,200	25,000	99
	<b>NORTH CAROLINA</b>			
	Cherokee	7,900	7,700	98
	<b>TENNESSEE</b>			
	Bledsoe	3,400	3,300	99
Bradley	26,600	26,400	99	
Grundy	5,000	4,900	98	



WRCB-TV BPCT-850513KM Granted 7/23/85

© American Map Corp., No. 14244

Net Weekly Circulation	State County	Total Households	TV Households	%	
<b>50% &amp; Over</b>	Hamilton	110,900	110,400	100	
	Mcminn	16,100	16,000	99	
	Marion	9,300	9,200	99	
	Meigs	2,800	2,800	100	
	Polk	4,900	4,900	99	
	Rhea	9,300	9,200	99	
	Sequatchie	3,300	3,300	100	
	Van Buren	1,500	1,500	100	
	<b>Between 25-49%</b>	<b>ALABAMA</b>			
		De Kalb	21,700	21,500	99
<b>GEORGIA</b>					
Floyd		30,000	29,700	99	
Gilmer		4,400	4,300	98	
Towns		2,600	2,600	100	
Union		4,200	4,100	98	
<b>NORTH CAROLINA</b>					
Clay		2,800	2,700	96	
Graham		2,500	2,500	98	
<b>TENNESSEE</b>					
Cumberland	12,300	12,100	98		
Monroe	10,900	10,800	99		
<b>Between 5-24%</b>	<b>ALABAMA</b>				
	Cherokee	7,200	7,100	99	
	<b>GEORGIA</b>				
	Bartow	16,400	16,300	99	
	Cherokee	24,000	23,800	99	
	Pickens	5,000	4,900	98	
	Polk	12,100	12,000	99	
	<b>NORTH CAROLINA</b>				
	Macon	9,700	9,400	97	
	<b>TENNESSEE</b>				
Coffee	15,500	15,400	99		
Franklin	12,000	11,900	99		
Morgan	5,700	5,600	98		
Roane	18,700	18,600	99		
<b>Station Totals</b>		<b>536,900</b>	<b>532,000</b>	<b>99</b>	
<b>Net Weekly Circulation (1988)</b>			<b>334,400</b>		
<b>Average Daily Circulation (1988)</b>			<b>207,000</b>		

# Tennessee—Chattanooga

## WDSI-TV

Ch. 61

Network Service: Fox.

Licensee: Donatelli & Klein Inc., 2401 E. Main St., Chattanooga, TN 37404.

Studio: 2401 E. Main St., Chattanooga, TN 37404.

Telephone: 615-697-0661.

Technical Facilities: Channel No. 61 (752-758 MHz). Authorized power: 584-kw max. & 457-kw horizontal visual, 117-kw max. & 91.20-kw horizontal aural. Antenna: 980-ft. above av. terrain, 343-ft. above ground, 2313-ft. above sea level.

Latitude 35° 12' 34"  
Longitude 85° 16' 39"

Holds CP for change to 2218-kw max. visual, 221.8-kw max. aural, 974-ft. above av. terrain, 340-ft. above ground, 2310-ft. above sea level.

Transmitter: Needleseye, Chattanooga.

Satellite Earth Stations: 4 in operation; Harris, Scientific-Atlanta receivers.

Ownership: Louis Donatelli, gen. partner, 91.5%; Michael Starr, gen. partner, 5.00%; Wilford Goodwyn, ltd. partner, 1.50%; Howard Tucker, ltd. partner, 1.00%; IFGA Ltd. Partnership, 0.005%; Donatelli & Klein Inc., 1.00%.

Began Operation: January 24, 1972. Sale to present owners by Roy L. Hess, et al., approved by FCC Jan. 30, 1985. Previous sale by Col. Jay Sadow approved Jan. 18, 1983 (Television Digest, Vol. 22:39).

Represented (sales): Independent TV Sales.

Represented (legal): Hardy, Popham & Wirpel.

Represented (engineering): John Fergie & Associates.

### Personnel:

ALAN B. BARROWS, general manager.  
ALAN GROSSMAN, general sales manager.  
RICK JORDAN, chief engineer.  
CHERYL MORGAN, program director.  
ROD MCGEHEE, promotion manager.  
JERRY BALES, operations manager.  
CAROLYN IVESTOR, bookkeeper.

Highest One Hour Rate: \$1000.

Highest 30 Sec. Rate: \$200.

City of License: Chattanooga. ADI: Chattanooga. Rank: 80.

Total Households: © MSI Consumer Market Data as of 1/1/88. TV Homes, TV% and Circulation © 1988 Arbitron. County coverage based on Arbitron study.



WDSI-TV BPCT-830722KG Granted 7/29/83

© American Map Corp., No. 14244

Net Weekly Circulation	State County	Total Households	TV Households	% Households	
Between 25-49%	Whitfield	25,200	25,000	99	
	<b>TENNESSEE</b>				
	Bradley	26,600	26,400	99	
	Hamilton	110,900	110,400	100	
	Marion	9,300	9,200	99	
	Meigs	2,800	2,800	100	
	Rhea	9,300	9,200	99	
Sequatchie	3,300	3,300	100		
Between 5-24%	<b>ALABAMA</b>				
	Jackson	20,000	19,800	99	
	<b>GEORGIA</b>				
	Chattooga	7,800	7,700	99	
	Dade	4,200	4,200	100	
	Gordon	12,100	12,000	99	
	Murray	8,200	8,100	99	
<b>TENNESSEE</b>					
Bledsoe	3,400	3,300	99		
Grundy	5,000	4,900	98		
Mcminn	16,100	16,000	99		
Polk	4,900	4,900	99		
<b>Station Totals</b>		<b>303,700</b>	<b>301,500</b>	<b>99</b>	
<b>Net Weekly Circulation (1988)</b>				<b>98,200</b>	
<b>Average Daily Circulation (1988)</b>				<b>36,300</b>	

# Tennessee—Chattanooga

**WTV**

Ch. 9

Network Service: ABC.

Licensee: Freedom-TV Sub Inc., Box 1150, Chattanooga, TN 37401.

Studio: 410 W. 6th St., Chattanooga, TN 37402.

Mailing Address: Box 1150, Chattanooga, TN 37401.

Telephone: 615-756-5500.

Technical Facilities: Channel No. 9 (186-192 MHz). Authorized power: 316-kw visual, 31.6-kw aural. Antenna: 1040-ft. above av. terrain, 278-ft. above ground, 2353-ft. above sea level.

Latitude 35° 09' 41"  
Longitude 85° 19' 03"

Requests CP for change to 1732-ft. above av. terrain, 928-ft. above ground, 2989-ft. above sea level, lat. 35° 09' 37.80", long. 85° 19' 07.70", transmitter to Taft Hwy., 1.3-mi. NNW of intersection with Fairmont Rd., Signal Mtn. BPC7-851023KI.

Transmitter: Taft Hwy. & Anderson Pike, Signal Mtn., TN.

Satellite Earth Station: Microdyne, 7-meter; Microdyne receivers.

News Services: AP, ABC.

Ownership: Freedom Newspapers Inc. See Group Ownership of Television Stations.

Began Operation: June 15, 1953 as WROM-TV, Rome, GA but quit air Dec. 5, 1957. Moved to Chattanooga and resumed operation Feb. 11, 1958 after transfer to Martin Theatres of Georgia Inc. by Dean Covington and associates was approved Oct. 30, 1957 (Television Digest, Vol. 13:40, 44). Sale of Martin Theatres to Fuqua Industries approved Feb. 7, 1969. Sale to Belo Bcstg. approved June 13, 1980. Sale to present owner approved Dec. 13, 1983 (Vol. 23:42).

Represented (sales): Pety Television Inc.

Represented (legal): Dow, Lohnes & Albertson.

Represented (engineering): Carl T. Jones Associates.

**Personnel:**

F. LEWIS ROBERTSON, general manager.  
ED GROVES, general sales manager.  
BILL WALLACE, news director.

Highest 30 Sec. Rate: \$2000.

NETWORK BASE HOURLY RATE: \$725.

City of License: Chattanooga. AOI: Chattanooga. Rank: 80.

Total Households: © MSI Consumer Market Data as of 1/1/88. TV Homes, TV% and Circulation © 1988 Arbitron. County coverage based on Arbitron study.

Net Weekly Circulation	State County	Total Households	TV Households	%
<b>50% &amp; Over</b>	<b>ALABAMA</b>			
	Jackson	20,000	19,800	99
	<b>GEORGIA</b>			
	Catoosa	14,400	14,300	99
	Chattooga	7,800	7,700	99
	Dade	4,200	4,200	100
	Gordon	12,100	12,000	99
	Murray	8,200	8,100	99
	Walker	20,200	20,000	99
	Whitfield	25,200	25,000	99
	<b>TENNESSEE</b>			
	Bledsoe	3,400	3,300	99
	Bradley	26,600	26,400	99
	Grundy	5,000	4,900	98
Hamilton	110,900	110,400	100	
Mcminn	16,100	16,000	99	



Net Weekly Circulation	State County	Total Households	TV Households	%
<b>50% &amp; Over</b>	Marion	9,300	9,200	99
	Meigs	2,800	2,800	100
	Polk	4,900	4,900	99
	Rhea	9,300	9,200	99
	Sequatchie	3,300	3,300	100
<b>Between 25-49%</b>	<b>ALABAMA</b>			
	De Kalb	21,700	21,500	99
	<b>GEORGIA</b>			
	Fannin	6,100	6,000	98
	Floyd	30,000	29,700	99
Union	4,200	4,100	98	
<b>NORTH CAROLINA</b>	Cherokee	7,900	7,700	98
	Graham	2,500	2,500	98
	<b>TENNESSEE</b>			
	Van Buren	1,500	1,500	100
	<b>Between 5-24%</b>	<b>ALABAMA</b>		
Cherokee		7,200	7,100	99
Cleburne		5,000	4,900	98
<b>GEORGIA</b>				
Bartow		16,400	16,300	99
Gilmer	4,400	4,300	98	
Pickens	5,000	4,900	98	
Towns	2,600	2,600	100	
<b>NORTH CAROLINA</b>				
Clay	2,800	2,700	96	
<b>TENNESSEE</b>				
Coffee	15,500	15,400	99	
Cumberland	12,300	12,100	98	
Monroe	10,900	10,800	99	
Morgan	5,700	5,600	98	
Roane	18,700	18,600	99	
<b>Station Totals</b>		<b>484,100</b>	<b>479,800</b>	<b>99</b>
<b>Net Weekly Circulation (1988)</b>			<b>300,300</b>	
<b>Average Daily Circulation (1988)</b>			<b>174,500</b>	



# Tennessee—Cleveland

**WFLI-TV**

**Ch. 53**

**Network Service:** None, independent.

**Licensee:** WFLI-TV Inc., Box 4285, Cleveland, TN 37320.

**Studio:** 4654 Cohutta-Varnell Rd., Cohutta, GA 30710.

**Telephone:** 404-694-3337.

**Technical Facilities:** Channel No. 53 (704-710 MHz). Authorized power: 1306-kw max. visual, 131-kw max. aural. Antenna: 1169-ft. above av. terrain, 1039-ft. above ground, 2023-ft. above sea level.

Latitude 34° 55' 57"  
Longitude 84° 58' 32"

**Transmitter:** Cohutta Ridge, 2.1-mi. N of Varnell.

**Satellite Earth Stations:** 10-meter Ku & C-band; 3.8-meter Ku & C-band; DX Antenna, Uniden receivers.

**AM Affiliate:** WFLI (AM).

**Ownership:** William E. Bennis Jr., pres., 35.0%; Ying Hua Bennis, v.p., 21.7%; William E. Bennis III, v.p., 17.7%; Michael J. Bennis, secy., 17.7%; Robert A. Bennis, treas., 20.7%; Patricia Bennis Komorowski, 4.90%. WFLI Inc. is licensee of WFLI(AM), Lookout Mountain, TN. W. E. Bennis Jr., M. J. & R. A. Bennis have interest in Bennis Communications Inc., licensee of WHYW-FM, Braddock, PA. R. A. & M. J. Bennis have interest in Love Bcstg., licensee of WMYK(FM), Elizabeth City, NC. R. A. & M. J. Bennis & Komorowski have interest in James River Bcstg., licensee of WZAM(AM), Norfolk, VA.

**Began Operation:** May 25, 1987.

**Represented (legal):** Mullin, Rhyne, Emmons & Topel, P.C.

**Represented (engineering):** Peter V. Gureckis & Associates.

**Personnel:**

YING BENNIS, general manager.  
PAUL WHITE, general sales manager.  
JEFF GREGORY, engineering director.  
THIA HATCHER, program & promotion director.  
FRANK ROSE, production manager.

**Highest One Hour Rate:** \$400.

**Highest 30 Sec. Rate:** \$100.

**City of License:** Cleveland. **ADI:** Chattanooga. **Rank:** 80.

Total Households: © MSI Consumer Market Data as of 1/1/88. TV Homes, TV% and Circulation © 1988 Arbitron. County coverage based on Arbitron study.



WFLI-TV BMPCT-851112KM Granted 10/15/86 © American Map Corp., No. 14244

Net Weekly Circulation	State County	Total Households	TV Households	%
Between 5-24%	<b>GEORGIA</b>			
	Catoosa	14,400	14,300	99
	Gordon	12,100	12,000	99
	Whitfield	25,200	25,000	99
	<b>TENNESSEE</b>			
	Bradley	26,600	26,400	99
<b>Station Totals</b>		<b>78,300</b>	<b>77,700</b>	<b>99</b>
<b>Net Weekly Circulation (1988)</b>				<b>13,100</b>
<b>Average Daily Circulation (1988)</b>				<b>3,500</b>



**BROADCAST & STUDIO PRODUCTS**  
UHF, VHF, MMDS and ITFS equipment  
Turnkey Systems Since 1960

PO Box 68 • White Haven, PA 18661 • 717-443-9575  
1-800-233-6193  
FAX 717-443-9257

# Tennessee—Crossville

## WINT-TV

Ch. 20

**Network Service:** None, independent.

**Licensee:** WINT-TV Inc., Box 608, Crossville, TN 38555.

**Studio:** Box 608, Crossville, TN 38555.

**Technical Facilities:** Channel No. 20 (506-512 MHz). Authorized power: 14.8-kw max. visual, 1.48-kw max. aural. Antenna: 159-ft. above av. terrain, 157-ft. above ground, 1949-ft. above sea level.

Latitude	35°	56'	12''
Longitude	85°	00'	46''

**Transmitter:** Wells Rd., Crossville.

**Ownership:** Helen L. Cunningham, pres., 51%; John A. Cunningham, v.p., 25%; Helen R. Cunningham, secy.-treas., 24%.

**Began Operation:** October 3, 1976 on Ch. 55; left air 1983. Sale to Larry D. Hudson, James C. Thompson & Cunningham by Calvin C. Smith & John A. Cunningham approved by FCC June 3, 1983. Previous sale by Edward M. Johnson approved Feb. 27, 1979.

**Personnel:**  
HELEN L. CUNNINGHAM, president.

**Arbitron Data:** Not available.

**City of License:** Crossville. ADI: Knoxville. Rank: 61.



WINT-TV BMAPCT-870309KI Granted 3/30/87

© American Map Corp., No. 14244

# Tennessee—Greenville

**WETO**

Ch. 39

**Network Service:** Fox.

**Licensee:** East Tennessee's Own Inc., Box 1074, Greenville, TN 37744.

**Studio:** Industrial Rd., Greenville, TN 37743.

**Telephone:** 615-639-0181. **Easylink:** 62958328.

**Technical Facilities:** Channel No. 39 (620-626 MHz). Authorized power: 3000-kw max. visual, 300-kw max. aural. Antenna: 2628-ft. above av. terrain, 141-ft. above ground, 4981-ft. above sea level.

Latitude 36° 01' 24"  
Longitude 82° 42' 56"

**Transmitter:** Camp Creek Bald, Bald Mountain.

**Multichannel TV Sound:** Stereo only.

**Satellite Earth Stations:** 3 in operation; Harris, M/A-Corn, Satellite Technology receivers.

**Ownership:** East Tennessee's Own Inc. Jay D. Austin, pres., 26.57%; Robert Lochte, secy.-treas., & Kate Lochte, 12.08% jointly; Henry & Roberta Lochte, 14.49% jointly; Tom N. Austin, 14.49%; Tom N. Austin Jr., 9.66%; Jurgen Rademacher, 9.66%; John H. Kilday III, 4.83%; Ben D. Russell, 4.83%; James F. Easterly Jr., 2.42%; Jerald K. Jaynes, 0.97%.

**Began Operation:** November 8, 1985.

**Represented (sales):** Busby, Finch, Lathom & Widman.

**Personnel:**

JAY AUSTIN, president & general manager.  
JERRY BRITTON, general sales manager.  
DENNIS WILSON, chief engineer.  
BOBBY RADER, program & promotion director.

**Highest One Hour Rate:** \$1000.

**Highest 30 Sec. Rate:** \$250.

**City of License:** Greenville. **ADI:** Bristol, VA-Kingsport-Johnson City, TN. **Rank:** 86.

Total Households: © MSI Consumer Market Data as of 1/1/88. TV Homes, TV% and Circulation © 1988 Arbitron. County coverage based on Arbitron study.



Net Weekly Circulation	State County	Total Households	TV Households	%	
<b>Between 25-49%</b>	Jefferson	12,600	12,500	99	
	Sullivan	57,500	57,200	99	
	Unicoi	6,500	6,400	98	
	Washington	34,700	34,500	99	
	<b>VIRGINIA</b>				
	Washington	24,000	23,700	99	
	Wise	17,200	16,900	98	
	<b>KENTUCKY</b>				
	Harlan	14,500	14,300	99	
	Perry	11,900	11,700	98	
<b>NORTH CAROLINA</b>					
Avery	5,400	5,300	98		
<b>TENNESSEE</b>					
Blount	31,900	31,700	99		
Claiborne	9,600	9,400	98		
Grainger	6,300	6,200	98		
Hancock	2,300	2,300	100		
Knox	131,700	130,900	99		
Sevier	18,800	18,600	99		
<b>VIRGINIA</b>					
Lee	9,500	9,300	98		
Russell	11,900	11,700	98		
Scott	8,800	8,600	98		
Smyth	11,800	11,700	99		
<b>Station Totals</b>		<b>524,300</b>	<b>519,100</b>	<b>99</b>	
<b>Net Weekly Circulation (1988)</b>				<b>125,300</b>	
<b>Average Daily Circulation (1988)</b>				<b>52,900</b>	

# Tennessee—Jackson

## WBBJ-TV

Ch. 7

**Network Service:** ABC.

**Licensee:** Jackson Telecasters Inc., 346 Muse St., Box 2387, Jackson, TN 38301.

**Studio:** 346 Muse St., Jackson, TN 38301.

**Mailing Address:** Box 2387, Jackson, TN 38301.

**Telephone:** 901-424-4515. **TWX:** 810-592-7100.

**Fax:** 901-424-5448.

**Technical Facilities:** Channel No. 7 (174-180 MHz). Authorized power: 316-kw visual, 31.6-kw aural. Antenna: 1060-ft. above av. terrain, 1065-ft. above ground, 1545-ft. above sea level.

Latitude 35° 38' 15"  
Longitude 88° 41' 32"

**Transmitter:** 6-mi. E of Jackson.

**Satellite Earth Stations:** Harris, 6.1-meter C-band; AFC, 3.7-meter Ku-band; Harris, M/A-Com receivers.

**News Service:** AP.

**Ownership:** Bahakel Communications Ltd. See Group Ownership of Television Stations.

**Began Operation:** March 6, 1955. Sale to present owner by Dixie Bcstg. (estate of Aaron B. Robinson, majority owner) approved Aug. 17, 1966 by FCC (Television Digest, Vol. 6:17, 34).

**Represented (sales):** Katz Television.

### Personnel:

AL MARRA, general manager.  
HARVEY HUTCHINSON, sales manager.  
ED WARD, director of engineering.  
STEVE THOMAS, news director.  
GAIL MIDDLETON, program director.

**Highest One Hour Rate:** \$3000.

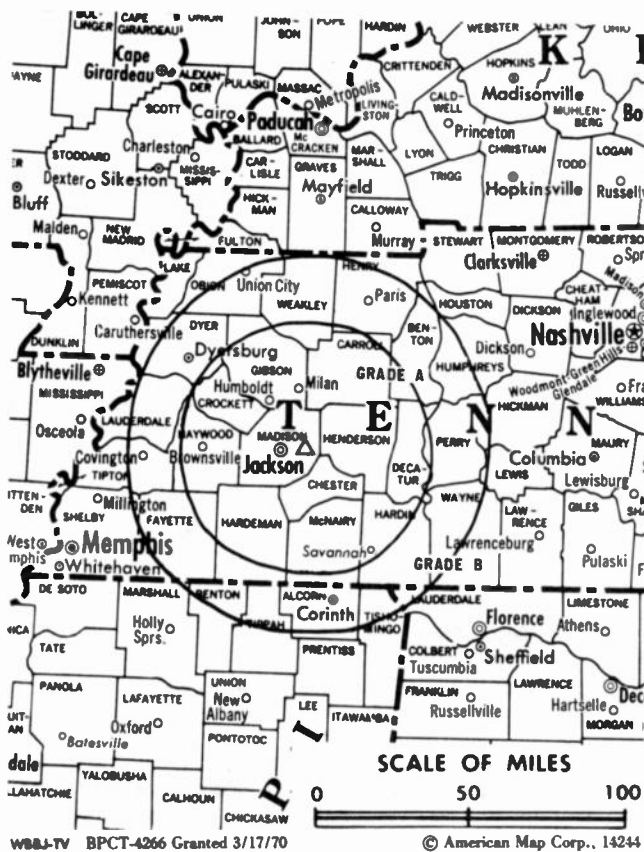
**Highest 30 Sec. Rate:** \$550.

**NETWORK BASE HOURLY RATE:** \$450.

**City of License:** Jackson. **ADI:** Jackson, TN. **Rank:** 180.

Total Households: © MSI Consumer Market Data as of 1/1/88. TV Homes, TV% and Circulation © 1988 Arbitron. County coverage based on Arbitron study.

Net Weekly Circulation	State County	Total Households	TV Households	%
<b>50% &amp; Over</b>	<b>KENTUCKY</b>			
	Fulton	3,200	3,200	100
	<b>MISSISSIPPI</b>			
	Alcorn	13,200	13,000	98
	<b>TENNESSEE</b>			
	Carroll	10,800	10,700	99
	Chester	4,800	4,800	99
	Crockett	5,200	5,100	98
	Decatur	4,500	4,400	98
	Dyer	13,300	13,200	99
Gibson	18,900	18,700	99	
Hardin	8,600	8,500	98	
Haywood	6,900	6,800	99	
Henderson	8,900	8,800	99	
Henry	11,700	11,500	99	



Net Weekly Circulation	State County	Total Households	TV Households	%
<b>50% &amp; Over</b>	Lake	2,600	2,600	100
	Mc Nairy	9,400	9,300	99
	Madison	29,500	29,200	99
	Obion	13,100	13,000	99
	Weakley	12,400	12,300	99
<b>Between 25-49%</b>	<b>MISSISSIPPI</b>			
	Tippah	7,300	7,200	99
	Tishomingo	7,200	7,100	99
	<b>TENNESSEE</b>			
	Benton	6,200	6,100	98
Hardeman	8,200	8,100	99	
Humphreys	6,200	6,200	100	
Lauderdale	9,200	9,100	99	
Perry	2,500	2,500	100	
Wayne	5,300	5,200	98	
<b>Between 5-24%</b>	<b>KENTUCKY</b>			
	Calloway	12,300	12,200	99
	Graves	13,200	13,100	99
	<b>MISSOURI</b>			
	Pemiscot	8,500	8,300	98
<b>MISSISSIPPI</b>				
Benton	2,700	2,700	100	
Prentiss	9,200	9,100	99	
<b>TENNESSEE</b>				
Fayette	8,100	8,000	98	
Tipton	12,100	12,000	99	
<b>Station Totals</b>		<b>295,200</b>	<b>292,000</b>	<b>99</b>
<b>Net Weekly Circulation (1988)</b>			<b>164,200</b>	
<b>Average Daily Circulation (1988)</b>			<b>91,800</b>	

# Tennessee—Jackson

**WJWT**

Ch. 16

**Network Service:** Fox.

**Licensee:** Golden Circle Bcstg. Inc., 57 Conrad St., Suite 100, Jackson, TN 38302.

**Studio:** 57 Conrad St., Jackson, TN 38302.

**Telephone:** 901-664-1600.

**Technical Facilities:** Channel No. 16 (482-488 MHz). Authorized power: 588-kw max. visual, 58.8-kw max. aural. Antenna: 572-ft. above av. terrain, 486-ft. above ground, 1006-ft. above sea level.

Latitude 35° 31' 33"  
Longitude 88° 47' 10"

**Transmitter:** Norton Hill, Jackson.

**Ownership:** Aztec Communications Inc. Kim Carlson, 16.71%; Lloyd American Corp., 56.06%; Prince & Co., 5%; Ulysses Herrington, 6.04%; remainder publicly held. Carlson has interest in KXRM-TV Colorado Springs, CO.

**Began Operation:** April 18, 1985.

**Represented (sales):** Adam Young Inc.

**Represented (legal):** John Midlen.

**Represented (engineering):** B. Scott Baxter & Associates.

**Personnel:**

BUD BORCHERT, general manager.  
BILL KING, sales manager.

**Highest 30 Sec. Rate:** \$100.

**City of License:** Jackson. ADI: Jackson, TN. Rank: 180.

Total Households: © MSI Consumer Market Data as of 1/1/88. TV Homes, TV% and Circulation © 1988 Arbitron. County coverage based on Arbitron study.

Net Weekly Circulation	State County	Total Households	TV Households	%
<b>50% &amp; Over</b>	<b>TENNESSEE</b> Chester	4,800	4,800	99
	<b>TENNESSEE</b> Henderson Madison	8,900 29,500	8,800 29,200	99 99



Net Weekly Circulation	State County	Total Households	TV Households	%
<b>TENNESSEE</b>				
<b>Between 5-24%</b>	Carroll	10,800	10,700	99
	Crockett	5,200	5,100	98
	Decatur	4,500	4,400	98
	Gibson	18,900	18,700	99
	Hardeman	8,200	8,100	99
	Hardin	8,600	8,500	98
	Haywood	6,900	6,800	99
	Mc Nairy	9,400	9,300	99
	Weakley	12,400	12,300	99
<b>Station Totals</b>		<b>128,100</b>	<b>126,700</b>	<b>99</b>
<b>Net Weekly Circulation (1988)</b>			<b>30,100</b>	
<b>Average Daily Circulation (1988)</b>			<b>11,100</b>	

# Tennessee—Johnson City-Bristol-Kingsport

**WJHL-TV**

Ch. 11

Network Service: CBS.

Licensee: Roy H. Park Bcstg. of Tri-Cities, 338 E. Main St., Johnson City, TN 37601.

Studio: 338 E. Main St., Johnson City, TN 37601.

Mailing Address: Box 1130, Johnson City, TN 37605-1130.

Telephone: 615-926-2151. TWX: 810-575-8551.

Technical Facilities: Channel No. 11 (198-204 MHz). Authorized power: 245-kw max. visual, 30-kw max. aural. Antenna: 2320-ft. above av. terrain, 228-ft. above ground, 4398-ft. above sea level.

Latitude 36° 25' 55''  
Longitude 82° 08' 15''

Transmitter: Holston Mountain.

Satellite Earth Stations: Scientific-Atlanta, 7-meter C-band; Scientific-Atlanta, 4.6-meter C-band; AFC, 3.664-meter Ku-band; Aristocom 3.053-meter C-band; Prodelin, 3.053-meter C-band; M/A-Com, Scientific-Atlanta receivers.

News Services: AP, CBS.

Ownership: Park Communications Inc. See Group Ownership of Television Stations.

Began Operation: October 26, 1953. Sale to present owner by W. H. Lancaster Sr. & Jr. was approved June 8, 1964 by FCC (Television Digest, Vol. 4:11, 24).

Represented (sales): Blair Television.

Represented (legal): Wiley, Rein & Fielding.

Represented (engineering): A. D. Ring & Associates.

**Personnel:**

W. H. LANCASTER JR., executive vice president & general manager.  
JACK D. DEMPSEY, general sales manager.  
ALFRED GREGORY, program director & film buyer.  
CARL DICKENSON, chief engineer.

Highest One Hour Rate: \$4500.

Highest 30 Sec. Rate: \$1000.

NETWORK BASE HOURLY RATE: \$936.

City of License: Johnson City. ADI: Bristol, VA-Kingsport-Johnson City, TN. Rank: 86.

Total Households: © MSI Consumer Market Data as of 1/1/88. TV Homes, TV% and Circulation © 1988 Arbitron. County coverage based on Arbitron study.

Net Weekly Circulation	State County	Total Households	TV Households	Households %
<b>50% &amp; Over</b>	<b>TENNESSEE</b>			
	Carter	19,800	19,600	99
	Greene	21,100	20,900	99
	Hawkins	17,300	17,100	99
	Johnson	5,400	5,300	98
	Sullivan	57,500	57,200	99
	Unicoi	6,500	6,400	98
	Washington	34,700	34,500	99
	<b>VIRGINIA</b>			
	Buchanan	12,300	12,000	98
	Dickenson	7,000	6,900	99
	Lee	9,500	9,300	98
	Russell	11,900	11,700	98
	Scott	8,800	8,600	98
Smyth	11,800	11,700	99	
Washington	24,000	23,700	99	
Wise	17,200	16,900	98	



WJHL-TV BPCT-4385 Granted 1/5/71

© American Map Corp., 14244

Net Weekly Circulation	State County	Total Households	TV Households	Households %
<b>Between 25-49%</b>	<b>KENTUCKY</b>			
	Letcher	11,000	10,800	98
	<b>NORTH CAROLINA</b>			
	Avery	5,400	5,300	98
	Watauga	12,600	12,400	98
	Yancey	5,700	5,500	97
	<b>TENNESSEE</b>			
	Hancock	2,300	2,300	100
	<b>VIRGINIA</b>			
	Bland	2,200	2,100	95
Tazewell	17,600	17,400	99	
<b>Between 5-24%</b>	<b>KENTUCKY</b>			
	Breathitt	5,400	5,200	97
	Harlan	14,500	14,300	99
	Knott	6,100	5,900	98
	Leslie	5,100	4,900	97
	<b>NORTH CAROLINA</b>			
	Alleghany	3,900	3,800	97
	Ashe	9,200	9,000	98
	Haywood	19,000	18,700	98
	Madison	6,400	6,200	97
	Mitchell	5,400	5,300	98
	Swain	4,000	3,900	98
	<b>TENNESSEE</b>			
	Claiborne	9,600	9,400	98
	Cocke	11,300	11,100	99
	Grainger	6,300	6,200	98
Hamblen	21,500	21,300	99	
<b>VIRGINIA</b>				
Grayson	9,200	9,100	99	
<b>WEST VIRGINIA</b>				
Boone	11,000	10,900	99	
Mc Dowell	16,200	15,900	98	
Wyoming	12,100	11,900	98	
<b>Station Totals</b>		<b>497,800</b>	<b>490,600</b>	<b>99</b>
<b>Net Weekly Circulation (1988)</b>			<b>258,100</b>	
<b>Average Daily Circulation (1988)</b>			<b>152,900</b>	

# Tennessee—Kingsport-Johnson City-Bristol

## WKPT-TV

Ch. 19

**Network Service:** ABC.

**Licensee:** Holston Valley Bcstg. Corp., Box WKPT, Kingsport, TN 37662.

**Studio:** 222 Commerce St., Kingsport, TN 37660.

**Telephone:** 615-246-9578. **TWX:** 810-574-5180.

**Technical Facilities:** Channel No. 19 (500-506 MHz). Authorized power: 1255-kw max. & 447-kw horizontal visual, 251-kw max. & 89.10-kw horizontal aural. Antenna: 2320-ft. above av. terrain, 225-ft. above ground, 4398-ft. above sea level.

Latitude 36° 25' 54"  
Longitude 82° 08' 15"

**Transmitter:** Holston Mountain, Cherokee National Forest.

**Multichannel TV Sound:** Stereo and separate audio program.

**Satellite Earth Stations:** AFC, 5-meter; AFC, 3-meter; AFC, 3-meter Ku-band; Av-com, M/A-Com, Microdyne, Scientific-Atlanta receivers.

**News Services:** ABC, AP, ESPN, Potomac News Service.

**Ownership:** The Home News Co. See Group Ownership of Television Stations.

**Began Operation:** August 20, 1969.

**Represented (sales):** Seltel Inc.

**Represented (legal):** Cordon & Kelly.

**Represented (engineering):** Jules Cohen & Associates.

### Personnel:

GEORGE E. DEVAULT JR., president & general manager.  
RAY WALKER, vice president, station & general sales manager.  
JACK JETER, sales manager.  
HAROLD T. DOUGHERTY, vice president, engineering.  
FRED FALIN, program director.  
BETTE BYRD, controller.  
STEVE LYONS, production director.

**Highest One Hour Rate:** \$4000.

**Highest 30 Sec. Rate:** \$500.

**NETWORK BASE HOURLY RATE:** \$325.

**City of License:** Kingsport. **ADI:** Bristol, VA-Kingsport-Johnson City, TN. **Rank:** 86.

Total Households: © MSI Consumer Market Data as of 1/1/88. TV Homes, TV% and Circulation © 1988 Arbitron. County coverage based on Arbitron study.

Net Weekly Circulation	State County	Total Households	TV Households	%
<b>50% &amp; Over</b>	<b>TENNESSEE</b>			
	Carter	19,800	19,600	99
	Sullivan	57,500	57,200	99
	Washington	34,700	34,500	99
	<b>VIRGINIA</b>			
	Buchanan	12,300	12,000	98
	Russell	11,900	11,700	98
	Scott	8,800	8,600	98
	Smyth	11,800	11,700	99
	Washington	24,000	23,700	99
Wise	17,200	16,900	98	



Net Weekly Circulation	State County	Total Households	TV Households	%
<b>Between 25-49%</b>	<b>KENTUCKY</b>			
	Letcher	11,000	10,800	98
	<b>TENNESSEE</b>			
	Greene	21,100	20,900	99
	Hawkins	17,300	17,100	99
<b>Between 5-24%</b>	Unicoi	6,500	6,400	98
	<b>VIRGINIA</b>			
	Dickenson	7,000	6,900	99
	<b>KENTUCKY</b>			
	Bell	12,000	11,800	98
<b>Station Totals</b>	Floyd	18,200	18,000	99
	Harlan	14,500	14,300	99
	Leslie	5,100	4,900	97
	Perry	11,900	11,700	98
	Pike	29,900	29,500	99
	<b>NORTH CAROLINA</b>			
	Avery	5,400	5,300	98
	Watauga	12,600	12,400	98
	<b>TENNESSEE</b>			
	Johnson	5,400	5,300	98
<b>VIRGINIA</b>				
Lee	9,500	9,300	98	
Tazewell	17,600	17,400	99	
Wythe	9,500	9,300	98	
<b>Station Totals</b>		<b>412,500</b>	<b>407,200</b>	<b>99</b>
<b>Net Weekly Circulation (1988)</b>				<b>179,000</b>
<b>Average Daily Circulation (1988)</b>				<b>74,100</b>

# Tennessee—Knoxville

## WATE-TV

Ch. 6

Network Service: ABC.

Licensee: Nationwide Communications Inc., 1306 Broadway NE, Knoxville, TN 37917.

Studio: 1306 Broadway NE, Knoxville, TN 37917.

Telephones: 615-637-6666; 615-637-0711.

TWX: 810-583-0114. Fax: 615-525-4091.

Technical Facilities: Channel No. 6 (82-88 MHz). Authorized power: 100-kw visual, 10-kw aural. Antenna: 1490-ft. above av. terrain, 1153-ft. above ground, 2549-ft. above sea level.

Latitude 36° 00' 13"  
Longitude 83° 56' 35"

Transmitter: Sharp's Ridge Memorial Park Rd.

Multichannel TV Sound: Stereo only.

Satellite Earth Stations: Andrew, 7.2-meter; Andrew, 4.5-meter; AFC, 3.7-meter Ku-band; Comtech, 5-meter; Avantek, M/A-Com, Pinzone, Scientific-Atlanta receivers.

News Service: AP.

Ownership: Nationwide Communications Inc. See Group Ownership of Television Stations.

Began Operation: October 1, 1953. Sale to present owner by Paul Montcastle and associates approved on April 8, 1965 by FCC (Television Digest, Vol. 5:9, 15).

Represented (sales): Blair Television.

Represented (legal): Fletcher, Heald & Hildreth.

Represented (engineering): Cohen, Dippell & Everist, P.C.

### Personnel:

JIM MIKELS, general manager.  
JAMES ABBOTT, station manager.  
RICK McCUE, general sales manager.  
BOB WILLIAMS, chief engineer.  
DAVID SMITH, news director.  
TIMOTHY FRAME, assistant general sales manager.

Highest 30 Sec. Rate: \$2000.

NETWORK BASE HOURLY RATE: \$1600.

City of License: Knoxville. ADI: Knoxville. Rank: 61.

Total Households: © MSI Consumer Market Data as of 1/1/88. TV Homes, TV% and Circulation © 1988 Arbitron. County coverage based on Arbitron study.

Net Weekly Circulation	State County	Total Households	TV Households	%
<b>50% &amp; Over</b>	<b>KENTUCKY</b>			
	Bell	12,000	11,800	98
	Harlan	14,500	14,300	99
	McCreary	5,700	5,600	98
	Whitley	13,500	13,300	99
	<b>TENNESSEE</b>			
	Anderson	27,300	27,100	99
	Blount	31,900	31,700	99
	Campbell	13,600	13,400	99
	Claiborne	9,600	9,400	98
	Cocke	11,300	11,100	99
	Cumberland	12,300	12,100	98
	Fentress	5,600	5,500	98
	Grainger	6,300	6,200	98
Hambleton	21,500	21,300	99	
Hancock	2,300	2,300	100	
Jefferson	12,600	12,500	99	
Knox	131,700	130,900	99	
Loudon	11,700	11,600	99	
McMinn	16,100	16,000	99	
Monroe	10,900	10,800	99	
Morgan	5,700	5,600	98	
Roane	18,700	18,600	99	
Scott	7,400	7,300	99	



WATE-TV BPCT-4672 Granted 1/14/74

© American Map Corp., 14244

Net Weekly Circulation	State County	Total Households	TV Households	%
<b>50% &amp; Over</b>	Sevier	18,800	18,600	99
	Union	4,800	4,700	98
<b>Between 25-49%</b>	<b>KENTUCKY</b>			
	Clinton	3,500	3,400	97
	Knox	10,900	10,700	98
	<b>TENNESSEE</b>			
	Greene	21,100	20,900	99
	Hawkins	17,300	17,100	99
<b>Between 5-24%</b>	<b>VIRGINIA</b>			
	Lee	9,500	9,300	98
	<b>GEORGIA</b>			
	Fannin	6,100	6,000	98
	<b>KENTUCKY</b>			
	Clay	7,700	7,500	97
	Laurel	15,100	14,900	98
	Leslie	5,100	4,900	97
	Letcher	11,000	10,800	98
	Pulaski	18,500	18,200	98
	Russell	5,700	5,600	98
	Wayne	6,600	6,400	97
	<b>NORTH CAROLINA</b>			
	Cherokee	7,900	7,700	98
Graham	2,500	2,500	98	
Macon	9,700	9,400	97	
Madison	6,400	6,200	97	
Swain	4,000	3,900	98	
<b>TENNESSEE</b>				
Bledsoe	3,400	3,300	99	
Meigs	2,800	2,800	100	
Rhea	9,300	9,200	99	
Sullivan	57,500	57,200	99	
<b>VIRGINIA</b>				
Scott	8,800	8,600	98	
Wise	17,200	16,900	98	
<b>Station Totals</b>		<b>693,400</b>	<b>685,100</b>	<b>99</b>
<b>Net Weekly Circulation (1988)</b>			<b>401,000</b>	
<b>Average Daily Circulation (1988)</b>			<b>234,600</b>	



# Tennessee—Knoxville

**WBIR-TV**

**Ch. 10**

**Network Service:** NBC.

**Licensee:** Multimedia WBIR Inc., Box 2760, Greenville, SC 29602.

**Studio:** 1513 Hutchinson Ave., Knoxville, TN 37917.

**Telephone:** 615-637-1010. **TWX:** 810-583-0172.

**Technical Facilities:** Channel No. 10 (192-198 MHz). Authorized power: 316-kw visual, 35.5-kw aural. Antenna: 1790-ft. above av. terrain, 1504-ft. above ground, 2849-ft. above sea level.

Latitude 36° 00' 19"  
Longitude 83° 56' 23"

**Transmitter:** Memorial Park Rd., Sharp's Ridge, Knoxville.

**Satellite Earth Stations:** Harris, 3-meter; Anixter-Mark, 5-meter; RCA Americom, 3.6-meter Ku-band; Scientific-Atlanta, 4.6-meter; Scientific-Atlanta, 7-meter; Harris, M/A-Com, Scientific-Atlanta receivers.

**News Services:** AP, CNN, NIWS.

**Ownership:** Multimedia Inc. See Group Ownership of Television Stations.

**Began Operation:** August 12, 1956. Transfer to Multimedia Inc. by Southeastern Bcstg. Co. approved Sept. 22, 1967 by FCC. Previous sale to WMRC Inc. by Taft Bcstg. Co. approved Nov. 16, 1960 (*Television Digest*, Vol. 16:39, 47). Sale of 70% by Gilmore N. Nunn, Mr. & Mrs. Robert L. Ashe & John P. Hart to Taft Bcstg., which previously had held other 30%, was approved Oct. 29, 1959 (Vol. 15:41, 44).

**Represented (sales):** Katz Television.

**Represented (legal):** Dow, Lohnes & Albertson.

**Represented (engineering):** Jules Cohen & Associates.

**Personnel:**

JAMES M. HART, vice president & general manager.  
STEVE DEAN, creative services director.  
ROBERT E. HORTON, chief engineer.  
BOB W. FRANKLIN, news director.

**Highest 30 Sec. Rate:** \$1500.

**NETWORK BASE HOURLY RATE:** \$1225.

**City of License:** Knoxville. **ADI:** Knoxville. **Rank:** 61.

Total Households: © MSI Consumer Market Data as of 1/1/88. TV Homes, TV% and Circulation © 1988 Arbitron. County coverage based on Arbitron study.

Net Weekly Circulation	State County	Total Households	TV Households	%
<b>50% &amp; Over</b>	<b>KENTUCKY</b>			
	Bell	12,000	11,800	98
	Harlan	14,500	14,300	99
	Knox	10,900	10,700	98
	Mc Creary	5,700	5,600	98
	Pulaski	18,500	18,200	98
	Wayne	6,600	6,400	97
	Whitley	13,500	13,300	99
	<b>NORTH CAROLINA</b>			
	Graham	2,500	2,500	98
<b>TENNESSEE</b>	Anderson	27,300	27,100	99
	Blount	31,900	31,700	99
	Campbell	13,600	13,400	99
	Claiborne	9,600	9,400	98
	Cocke	11,300	11,100	99
	Cumberland	12,300	12,100	98
	Fentress	5,600	5,500	98
	Grainger	6,300	6,200	98
	Hamblen	21,500	21,300	99
	Hancock	2,300	2,300	100
	Jefferson	12,600	12,500	99
	Knox	131,700	130,900	99
	Loudon	11,700	11,600	99
	Mcminn	16,100	16,000	99
	Monroe	10,900	10,800	99
	Morgan	5,700	5,600	98
	Roane	18,700	18,600	99
	Scott	7,400	7,300	99



WBIR-TV BPCT-781006KH Granted 3/14/79 © American Map Corp., 14244

Net Weekly Circulation	State County	Total Households	TV Households	%
<b>50% &amp; Over</b>	Sevier	18,800	18,600	99
	Union	4,800	4,700	98
	<b>VIRGINIA</b>			
	Lee	9,500	9,300	98
<b>Between 25-49%</b>	<b>KENTUCKY</b>			
	Clinton	3,500	3,400	97
	Laurel	15,100	14,900	98
	Russell	5,700	5,600	98
	<b>NORTH CAROLINA</b>			
	Cherokee	7,900	7,700	98
<b>TENNESSEE</b>	Bledsoe	3,400	3,300	99
	Greene	21,100	20,900	99
	Hawkins	17,300	17,100	99
	Meigs	2,800	2,800	100
	Rhea	9,300	9,200	99
	<b>GEORGIA</b>			
	Fannin	6,100	6,000	98
	<b>KENTUCKY</b>			
	Clay	7,700	7,500	97
	Jackson	4,300	4,200	98
Leslie	5,100	4,900	97	
Letcher	11,000	10,800	98	
Rockcastle	5,300	5,200	98	
<b>NORTH CAROLINA</b>	Avery	5,400	5,300	98
	Madison	6,400	6,200	97
	Mitchell	5,400	5,300	98
	Swain	4,000	3,900	98
	<b>TENNESSEE</b>			
Polk	4,900	4,900	99	
Putnam	18,900	18,700	99	
Sullivan	57,500	57,200	99	
Unicoi	6,500	6,400	98	
<b>Station Totals</b>		<b>708,400</b>	<b>700,200</b>	<b>99</b>
<b>Net Weekly Circulation (1988)</b>				<b>452,400</b>
<b>Average Daily Circulation (1988)</b>				<b>288,500</b>

# Tennessee—Knoxville

**WKCH-TV**

Ch. 43

**Network Service:** Fox.

**Licensee:** Knoxville Television Ltd., Debtor-in-Possession, 7401 Kingston Pike, Knoxville, TN 37919.

**Studio:** 109 E. Churchwell, Knoxville, TN 37917.

**Mailing Address:** Box 3809, Knoxville, TN 37927.

**Telephone:** 615-971-4343.

**Technical Facilities:** Channel No. 43 (644-650 MHz). Authorized power: 2210-kw max. visual, 221-kw max. aural. Antenna: 1150-ft. above av. terrain, 1079-ft. above ground, 2179-ft. above sea level.

Latitude 35° 59' 20"  
Longitude 83° 57' 45"

**Transmitter:** 109 E. Churchwell, Knoxville.

**Satellite Earth Stations:** Scientific-Atlanta, 4.6-meter C-band; AFC, 3-meter Ku-band; Harris, Scientific-Atlanta receivers.

**News Services:** AP, CNN.

**Ownership:** Media Central Inc. See Group Ownership of Television Stations.

**Began Operation:** December 31, 1983. Sale to present owner by H. Bernard Dixon, et al., approved by FCC Oct. 1, 1985.

**Represented (sales):** Seitel Inc.

**Represented (legal):** Seymour M. Chase, P.C.

**Represented (engineering):** A. D. Ring & Associates.

**Personnel:**

LEON SERRUYS, general manager.  
JOHN MAYBIN, general sales manager.  
LAMAR GILBERT, chief engineer.  
PHIL RAINEY, news director.  
BRENDA PRICE, program director.  
CHERYL DAGES, promotion director.

**Highest One Hour Rate:** \$4000.

**Highest 30 Sec. Rate:** \$300.

**City of License:** Knoxville. ADI: Knoxville. Rank: 61.

Total Households: © MSI Consumer Market Data as of 1/1/88. TV Homes, TV% and Circulation © 1988 Arbitron. County coverage based on Arbitron study.

Net Weekly Circulation	State County	Total Households	TV Households	%
<b>50% &amp; Over</b>	<b>TENNESSEE</b> Loudon	11,700	11,600	99
	<b>TENNESSEE</b> Anderson	27,300	27,100	99
<b>Between 25-49%</b>	Blount	31,900	31,700	99
	Campbell	13,600	13,400	99
	Claiborne	9,600	9,400	98
	Grainger	6,300	6,200	98



Net Weekly Circulation	State County	Total Households	TV Households	%
<b>Between 25-49%</b>	Hamblen	21,500	21,300	99
	Jefferson	12,600	12,500	99
	Knox	131,700	130,900	99
	Monroe	10,900	10,800	99
	Morgan	5,700	5,600	98
	Roane	18,700	18,600	99
	Sevier	18,800	18,600	99
Union	4,800	4,700	98	
<b>Between 5-24%</b>	<b>KENTUCKY</b> Bell	12,000	11,800	98
	Harlan	14,500	14,300	99
	Knox	10,900	10,700	98
	McCreary	5,700	5,600	98
	Whitley	13,500	13,300	99
<b>TENNESSEE</b>	Cumberland	12,300	12,100	98
	Meigs	2,800	2,800	100
	Rhea	9,300	9,200	99
<b>Station Totals</b>		<b>406,100</b>	<b>402,200</b>	<b>99</b>
<b>Net Weekly Circulation (1988)</b>				<b>147,100</b>
<b>Average Daily Circulation (1988)</b>				<b>55,100</b>

# Tennessee—Knoxville

**WTVK**

Ch. 26

**Network Service:** CBS.

**Licensee:** South Central Communications Corp., Box 1388, Knoxville, TN 37901.

**Studio:** Sharp's Ridge Memorial Park Rd., Knoxville, TN 37917.

**Mailing Address:** Box 1388, Knoxville, TN 37901.

**Telephone:** 615-687-2312.

**Technical Facilities:** Channel No. 26 (542-548 MHz). Authorized power: 5000-kw max. & 1620-kw horizontal visual, 324-kw horizontal aural. Antenna: 1270-ft. above av. terrain, 1034-ft. above ground, 2292-ft. above sea level. Latitude 36° 00' 36" Longitude 83° 55' 57"

Latitude 36° 00' 36"  
Longitude 83° 55' 57"

**Note:** Review Board Decision March 13, 1986 granted CP for change to Ch. No. 8 (180-186 MHz). 316-kw visual, 44.8-kw aural. Antenna: 1272-ft. above av. terrain, 1034-ft. above ground, 2292-ft. above sea level. Latitude 36° 00' 35.9" Longitude 83° 55' 56.5". Transmitter: 0.2-mi. NE of Sharp's Ridge Memorial Park Rd., Knoxville.

**Transmitter:** Sharp's Ridge Memorial Park Rd.

**Satellite Earth Stations:** 3 in operation; Standard Communications receivers.

**FM Affiliate:** WEZK, 100-kw, 97.5 MHz (No. 248), 1140-ft.

**News Service:** AP.

**Ownership:** John D. Engelbrecht, pres., 74.8%; Bettie A. Engelbrecht, secy., 24.7%; Leighman D. Groves, treas., 0.50%; South Central also operates WROZ(AM), Evansville, IN; owns WEZK(FM), Knoxville, TN; WZEZ(FM), Nashville, TN.

**Began Operation:** October 1, 1953. Sale to present owners approved by FCC July 28, 1954 (Television Digest, Vol. 10:23, 31).

**Represented (sales):** Petry Television Inc.

**Represented (legal):** Bryan, Cave, McPheeters & McRoberts.

**Represented (engineering):** Smith & Powstenko.

**Personnel:**

- JOHN D. ENGELBRECHT, president.
- DUANE V. EASTVOLD, vice president & general manager.
- WILLIAM E. ECKSTEIN, program director.
- JERRY WHITENER, national sales manager.
- HAL WANZER, news director.
- ROBERT GLENN, chief engineer.

**Highest 30 Sec. Rate:** \$350.

**NETWORK BASE HOURLY RATE:** \$600.

**City of License:** Knoxville. **ADI:** Knoxville. **Rank:** 61.

Total Households: © MSI Consumer Market Data as of 1/1/88. TV Homes, TV% and Circulation © 1988 Arbitron. County coverage based on Arbitron study.

Net Weekly Circulation	State County	Total Households	TV Households	%
<b>50% &amp; Over</b>	<b>KENTUCKY</b>			
	Bell	12,000	11,800	98
	Knox	10,900	10,700	98
	Whitley	13,500	13,300	99
	<b>TENNESSEE</b>			
	Anderson	27,300	27,100	99
	Blount	31,900	31,700	99
	Campbell	13,600	13,400	99
	Claiborne	9,600	9,400	98
Hamblen	21,500	21,300	99	



Net Weekly Circulation	State County	Total Households	TV Households	%
<b>50% &amp; Over</b>	<b>KENTUCKY</b>			
	Jefferson	12,600	12,500	99
	Knox	131,700	130,900	99
	Loudon	11,700	11,600	99
	Monroe	10,900	10,800	99
	Morgan	5,700	5,600	98
	Roane	18,700	18,600	99
	Sevier	18,800	18,600	99
	Union	4,800	4,700	98
	<b>Between 25-49%</b>	<b>KENTUCKY</b>		
Mc Creary		5,700	5,600	98
Pulaski		18,500	18,200	98
<b>TENNESSEE</b>				
Cocke		11,300	11,100	99
Cumberland	12,300	12,100	98	
Grainger	6,300	6,200	98	
Scott	7,400	7,300	99	
<b>Between 5-24%</b>	<b>KENTUCKY</b>			
	Harlan	14,500	14,300	99
	Laurel	15,100	14,900	98
	<b>TENNESSEE</b>			
	Fentress	5,600	5,500	98
Hancock	2,300	2,300	100	
Hawkins	17,300	17,100	99	
Mcminn	16,100	16,000	99	
Rhea	9,300	9,200	99	
<b>VIRGINIA</b>				
Lee	9,500	9,300	98	
<b>Station Totals</b>		<b>506,400</b>	<b>501,100</b>	<b>99</b>
<b>Net Weekly Circulation (1988)</b>				<b>307,300</b>
<b>Average Daily Circulation (1988)</b>				<b>173,400</b>

# Tennessee—Lebanon

**WJFB**

**Ch. 66**

**Network Service:** None, independent.

**Licensee:** Joe F. Bryant, 200 E. Spring St., Lebanon, TN 38087.

**Studio:** 200 E. Spring St., Lebanon, TN 38087.

**Telephone:** 615-244-5142.

**Technical Facilities:** Channel No. 66 (782-788 MHz). Authorized power: 100-kw max. visual, 10-kw max. aural. Antenna: 436-ft. above av. terrain, 315-ft. above ground, 1105-ft. above sea level.

Latitude	36°	08'	24"
Longitude	86°	18'	47"

**Transmitter:** 0.2-mi. E of State Rd. 2315; 4.6-mi. S of Lebanon Square.

**Ownership:** Joe F. Bryant, 100%. Bryant owns permittee of WMST(AM), Mount Juliet, TN.

**Began Operation:** July 8, 1987.

**Represented (engineering):** James H. Hayes.

**Personnel:**

JOE BRYANT, president & general manager.  
 WAYNE RINKS, news director & general sales manager.  
 PAT BRYANT, program director.  
 DALE HOWARD, chief engineer.

**Rates:** Not available.

**Arbitron Data:** Not available.



**City of License:** Lebanon. **ADI:** Nashville. **Rank:** 32.

# Tennessee—Memphis

**WHBQ-TV**

Ch. 13

**Network Service:** ABC.

**Licensee:** RKO General Inc., 485 S. Highland, Box 11407, Memphis, TN 38111.

**Studio:** 485 S. Highland, Box 11407, Memphis, TN 38111.

**Telephone:** 901-320-1313. TWX: 810-591-1877.

**Fax:** 901-323-0092.

**Technical Facilities:** Channel No. 13 (210-216 MHz). Authorized power: 316-kw visual, 63.2-kw aural. Antenna: 1013-ft. above av. terrain, 1076-ft. above ground, 1336-ft. above sea level.

Latitude 35° 10' 28"  
Longitude 89° 50' 41"

**Transmitter:** 6555 Raleigh-La Grange Rd.

**Satellite Earth Stations:** Andrew, 7.3-meter; Andrew, 4.5-meter; Andrew, 7.3-meter; Avantek receivers.

**News Services:** AP, UPI.

**Ownership:** GenCorp.

**Began Operation:** September 27, 1953.

**Represented (sales):** Harrington, Righter & Parsons Inc.

**Represented (legal):** Wilmer, Cutler & Pickering.

**Personnel:**

- ALEX BONNER, vice president & general manager.
- JACK BOLTON, general sales manager.
- DICK KVALE, national sales manager.
- JIMMIE MITCHELL, local sales manager.
- DON BRADLEY, news director.
- BOB LEWIS, program director.
- JANICE KNAPP, promotion director.
- JEAN PIERCY, controller.
- LARRY COUGHLAN, chief engineer.
- PAT BOREN, sales service director.

**Highest One Hour Rate:** \$10,000.

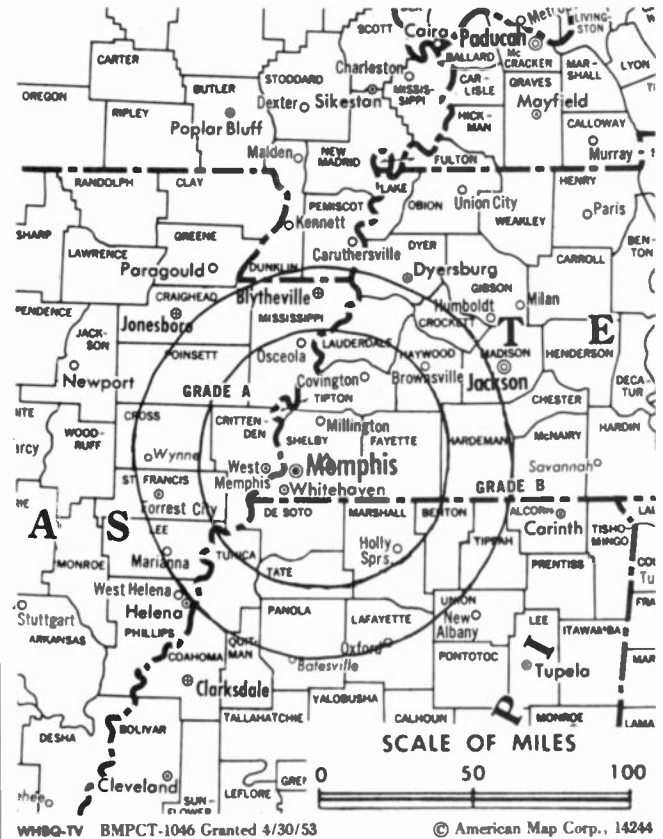
**Highest 30 Sec. Rate:** \$2000.

**NETWORK BASE HOURLY RATE:** \$1250.

**City of License:** Memphis. **ADI:** Memphis. **Rank:** 41.

Total Households: © MSI Consumer Market Data as of 1/1/88. TV Homes, TV% and Circulation © 1988 Arbitron. County coverage based on Arbitron study.

Net Weekly Circulation	State County	Total Households	TV Households	%
<b>50% &amp; Over</b>	<b>ARKANSAS</b>			
	Crittenden	16,700	16,300	98
	Cross	6,800	6,700	99
	Lee	5,200	5,000	96
	Mississippi	19,500	19,200	98
	Phillips	11,100	10,800	97
	Poinsett	9,200	9,100	99
	St Francis	9,900	9,700	98
	<b>MISSOURI</b>			
	Permisco	8,500	8,300	98
	<b>MISSISSIPPI</b>			
	Benton	2,700	2,700	100
	Coahoma	12,100	11,800	98
	De Soto	20,900	20,600	98
Lafayette	11,600	11,400	99	
Marshall	10,300	10,100	98	
Panola	9,800	9,700	99	
Quitman	4,000	3,900	97	
Tate	6,800	6,700	99	
Tunica	3,000	2,900	97	



Net Weekly Circulation	State County	Total Households	TV Households	%
<b>50% &amp; Over</b>	<b>TENNESSEE</b>			
	Crockett	5,200	5,100	98
	Dyer	13,300	13,200	99
	Fayette	8,100	8,000	98
	Gibson	18,900	18,700	99
	Hardeman	8,200	8,100	99
	Haywood	6,900	6,800	99
	Lake	2,600	2,600	100
	Lauderdale	9,200	9,100	99
	Shelby	290,300	288,500	99
	Tipton	12,100	12,000	99
<b>Between 25-49%</b>	<b>ARKANSAS</b>			
	Clay	7,900	7,800	98
	Craighead	24,000	23,700	99
	Greene	12,200	12,000	98
	<b>MISSISSIPPI</b>			
	Alcorn	13,200	13,000	98
	Grenada	7,600	7,500	99
Lee	23,900	23,600	99	
<b>Between 5-24%</b>	<b>TENNESSEE</b>			
	Chester	4,800	4,800	99
	Mc Nairy	9,400	9,300	99
	Madison	29,500	29,200	99
	Weakley	12,400	12,300	99
	<b>ARKANSAS</b>			
	Jackson	7,800	7,600	98
Lawrence	7,200	7,000	97	
Monroe	4,500	4,400	98	

(Continued on page A-1014)

<b>Station Totals</b>	<b>841,200</b>	<b>831,300</b>	<b>99</b>
<b>Net Weekly Circulation (1988)</b>			<b>519,000</b>
<b>Average Daily Circulation (1988)</b>			<b>275,100</b>

# Tennessee—Memphis

## WMC-TV

Ch. 5

**Network Service:** NBC.

**Licensee:** Scripps Howard Inc., 1100 Central Trust Tower, Box 5380, Cincinnati, OH 45201.

**Studio:** 1960 Union Ave., Memphis, TN 38104.

**Telephone:** 901-726-0555.

**Technical Facilities:** Channel No. 5 (76-82 MHz). Authorized power: 100-kw visual, 20-kw aural. Antenna: 1013-ft. above av. terrain, 1088-ft. above ground, 1335-ft. above sea level.

Latitude 35° 10' 09"  
Longitude 89° 53' 12"

**Transmitter:** 5317 Crestview Dr., U.S. 70 & Macon Rd.

**Satellite Earth Stations:** Scientific-Atlanta, 7-meter C-band; GE, 5-meter Ku-band; Miralite, 3.9-meter Ku & C-band; Harris, M/A-Com, Scientific-Atlanta, Standard Components receivers.

**AM Affiliate:** WMC, 5-kw, 790 kHz (ABC).

**FM Affiliate:** WMC-FM, 300-kw, 99.7 MHz (No. 259), 910-ft (ABC).

**News Services:** AP, CNN, NBC, UPI.

**Ownership:** Scripps Howard Inc., 100%. See Group Ownership of Television Stations.

**Began Operation:** December 11, 1948.

**Represented (sales):** Blair Television.

**Represented (legal):** Baker & Hostetler.

**Represented (engineering):** Cohen, Dippell & Everist, P.C.

### Personnel:

RON KLAYMAN, vice president & general manager.  
JOE COOPER, assistant general manager, sales.  
EDWARD F. GREANEY JR., assistant general manager, news & public affairs.  
CHARLOTTE ENGLISH, assistant general manager, programming.  
WILLIAM FEE, national sales manager.  
JAMES C. WRIGHT, local sales manager.  
MICHAEL I. SCHWARTZ, engineering manager.  
OLIVIA HOLMES, promotion director.  
JAMES FROMMEL, business manager.  
PHILIP SLAVICK, operations manager.  
ROB MIZE, creative services manager.  
BUDDY SANDERS, farm director.

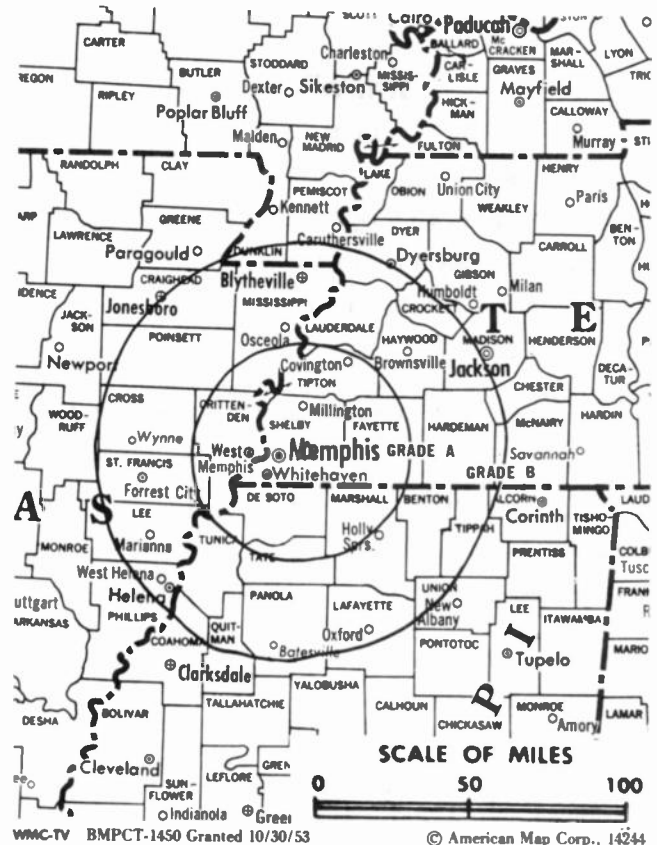
**Highest 30 Sec. Rate:** \$3500.

**NETWORK BASE HOURLY RATE:** \$2650.

**City of License:** Memphis. ADI: Memphis. Rank: 41.

Total Households: © MSI Consumer Market Data as of 1/1/88. TV Homes, TV% and Circulation © 1988 Arbitron. County coverage based on Arbitron study.

Net Weekly Circulation	State County	Total Households	TV Households	%
<b>50% &amp; Over</b>	<b>ARKANSAS</b>			
	Craighead	24,000	23,700	99
	Crittenden	16,700	16,300	98
	Cross	6,800	6,700	99
	Greene	12,200	12,000	98
	Jackson	7,800	7,600	98
	Lawrence	7,200	7,000	97
	Lee	5,200	5,000	96
	Mississippi	19,500	19,200	98
	Phillips	11,100	10,800	97
	Poinsett	9,200	9,100	99
	St Francis	9,900	9,700	98
	<b>MISSOURI</b>			
	Pemiscot	8,500	8,300	98
<b>MISSISSIPPI</b>				
Alcorn	13,200	13,000	98	



Net Weekly Circulation	State County	Total Households	TV Households	%
<b>50% &amp; Over</b>	<b>TENNESSEE</b>			
	Benton	2,700	2,700	100
	Coahoma	12,100	11,800	98
	De Soto	20,900	20,600	98
	Grenada	7,600	7,500	99
	Lafayette	11,600	11,400	99
	Marshall	10,300	10,100	98
	Panola	9,800	9,700	99
	Quitman	4,000	3,900	97
	Tate	6,800	6,700	99
	Tippah	7,300	7,200	99
	Tunica	3,000	2,900	97
	Union	8,900	8,800	99
	Yalobusha	5,000	4,900	98
<b>TENNESSEE</b>	Chester	4,800	4,800	99
	Crockett	5,200	5,100	98
	Dyer	13,300	13,200	99
	Fayette	8,100	8,000	98
	Gibson	18,900	18,700	99
	Hardeman	8,200	8,100	99
	Haywood	6,900	6,800	99
	Lake	2,600	2,600	100
	Lauderdale	9,200	9,100	99
	Mc Nairy	9,400	9,300	99
<b>TENNESSEE</b>	Madison	29,500	29,200	99
	Shelby	290,300	288,500	99
<b>TENNESSEE</b>	Tipton	12,100	12,000	99

<b>Between 25-49%</b>	<b>ARKANSAS</b>			
	Clay	7,900	7,800	98
	Randolph	6,400	6,200	97
	<b>MISSOURI</b>			
	Dunkin	13,300	13,000	98

(Continued on page A-1014)

<b>Station Totals</b>	<b>948,000</b>	<b>935,900</b>	<b>99</b>
<b>Net Weekly Circulation (1988)</b>			<b>674,400</b>
<b>Average Daily Circulation (1988)</b>			<b>-57,300</b>

# Tennessee—Memphis

## WMKW-TV

Ch. 30

Network Service: Fox.

Licensee: The Television Corp. of Memphis, 2876 Directors Cove, Memphis, TN 38103.

Studio: 2876 Directors Cove, Memphis, TN 38131.

Mailing Address: Box 30030, Memphis, TN 38130.

Telephone: 901-346-3030.

Technical Facilities: Channel No. 30 (566-572 MHz). Authorized power: 2500-kw max. & 1010-kw horizontal visual, 250-kw max. & 101-kw horizontal aural. Antenna: 1002-ft. above av. terrain, 1114-ft. above ground, 1449-ft. above sea level.

Latitude 35° 09' 17"  
Longitude 89° 49' 20"

Requests CP for change to 5000-kw max. visual. BPCT-880908KP.

Transmitter: WKNO-TV tower, 2.5-mi. NE of Memphis on L & N Railroad.

Satellite Earth Stations: Scientific-Atlanta, 4.6-meter; Automation Techniques, 3.8-meter; M/A-Com, 4.2-meter Ku-band; Scientific-Atlanta, Automation Techniques, M/A-Com receivers.

Ownership: TVX Broadcast Group, 100%. See Group Ownership of Television Stations.

Began Operation: April 18, 1983.

Represented (sales): Seltel Inc.

Represented (legal): Kenkel, Barnard & Edmundson, P.C.

Represented (engineering): Lawrence Behr Associates.

### Personnel:

MORRIE BEITCH, vice president & general manager.  
DeSHON DARNELL, general sales manager.  
TREY MURPHREE, local sales manager.  
JIM MATTSON, chief engineer.  
LIZ MULLEN, program director.  
JEAN ANDERS, promotion director.  
DENISE REBER, business manager.

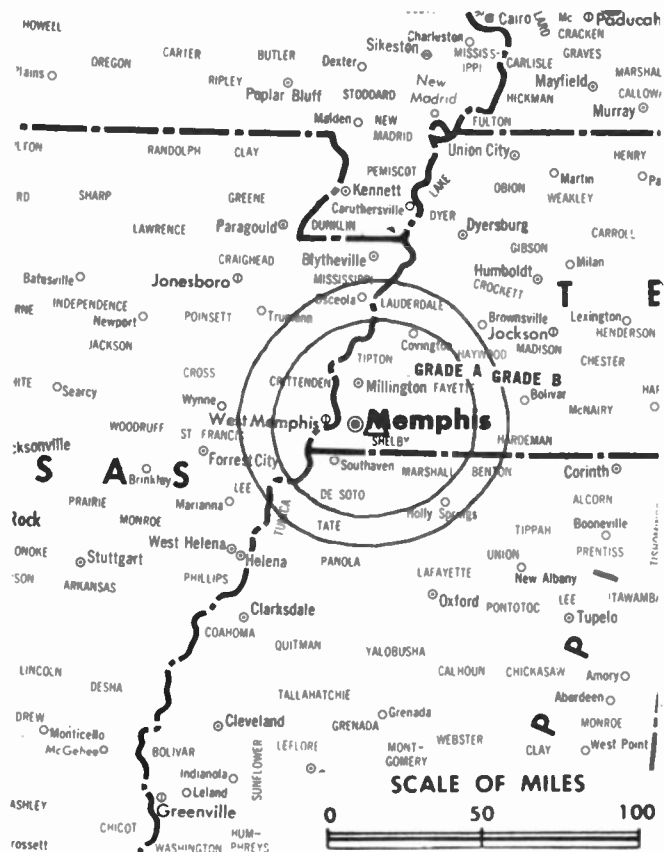
Highest One Hour Rate: \$3600.

Highest 30 Sec. Rate: \$2500.

City of License: Memphis. ADI: Memphis. Rank: 41.

Total Households: © MSI Consumer Market Data as of 1/1/88. TV Homes, TV% and Circulation © 1988 Arbitron. County coverage based on Arbitron study.

Net Weekly Circulation	State County	Total Households	TV Households	%
50% & Over	MISSISSIPPI			
	De Soto	20,900	20,600	98
	Tunica	3,000	2,900	97
Between 25-49%	TENNESSEE			
	Shelby	290,300	288,500	99
	ARKANSAS			
	Crittenden	16,700	16,300	98
	Lee	5,200	5,000	96
	Mississippi	19,500	19,200	98
	St Francis	9,900	9,700	98



WMKW-TV BMPCT-820730KG Granted 8/24/82 © American Map Corp. 14244

Net Weekly Circulation	State County	Total Households	TV Households	%
Between 25-49%	MISSISSIPPI			
	Marshall	10,300	10,100	98
	Panola	9,800	9,700	99
	Quitman	4,000	3,900	97
	Tate	6,800	6,700	99
TENNESSEE	Fayette	8,100	8,000	98
	Haywood	6,900	6,800	99
	Lauderdale	9,200	9,100	99
	Tipton	12,100	12,000	99
	Between 5-24%	ARKANSAS		
Cross		6,800	6,700	99
Phillips		11,100	10,800	97
MISSOURI	Pointsett	9,200	9,100	99
	Dunklin	13,300	13,000	98
MISSISSIPPI	Benton	2,700	2,700	100
	Lafayette	11,600	11,400	99
	Tippah	7,300	7,200	99
TENNESSEE	Hardeman	8,200	8,100	99
	<b>Station Totals</b>	<b>502,900</b>	<b>497,500</b>	<b>99</b>
<b>Net Weekly Circulation (1988)</b>				<b>232,000</b>
<b>Average Daily Circulation (1988)</b>				<b>88,300</b>

# Tennessee—Memphis

## WPTY-TV

Ch. 24

**Network Service:** None, independent.

**Licensee:** Chase Bcstg. of Memphis Inc., One Commercial Plaza, Hartford, CT 06103.

**Studio:** 2225 Union Ave, Memphis, TN 38104.

**Telephone:** 901-278-2424. TWX: 810-591-1201.

**Fax:** 901-278-8924.

**Technical Facilities:** Channel No. 24 (530-536 MHz). Authorized power: 3003-kw max. visual, 600.6-kw max. aural. Antenna: 1011-ft. above av. terrain, 1043-ft. above ground, 1338-ft. above sea level.

Latitude 35° 12' 11"  
Longitude 89° 48' 16"

**Transmitter:** Kate Bond Rd. & US Hwy. 64, Memphis.

**Satellite Earth Stations:** Scientific-Atlanta, 5-meter; United Satellite Systems, 5-meter; Scientific-Atlanta receivers.

**Ownership:** Chase Bcstg. of Memphis, gen. partner, 1.00%; Roger M. Freedman, ltd. partner, 99.0%. Chase Bcstg. of Memphis ownership: Chase Communications Corp.; Roger M. Freedman, chmn. & chief exec. officer, 10%; Perry S. Ury, pres. & chief operating officer; Edward T. Karlik, v.p., television; Arnold Chase, 30%; David T. Chase, 30%; Cheryl C. Freedman, 20%; Rhoda Chase, 10%. A. Chase & C. Freedman own D. T. Chase Enterprises Inc., which owns WTIC-TV-AM-FM, Hartford, CT; cable television systems; has interest in WSTC & WYRS(FM), Stamford, CT.

**Began Operation:** September 10, 1978. Sale to present owners by Precht Communications, et al., approved by FCC March 28, 1986. Previous sale by Martin F. Connelly, Arthur E. Muth, et al., to Precht Communications et al. approved by FCC July 23, 1984. Sale to Channel 24 Memphis Ltd. Partnership approved March 28, 1986. Sale to present owners approved by FCC May 31, 1988.

**Represented (sales):** Petry Television Inc.

**Represented (legal):** Schnader, Harrison, Segal & Lewis.

**Represented (engineering):** Andrus & Associates.

### Personnel:

KENT E. LILLIE, vice president & general manager.  
STEVE BARRY, director of national sales.  
HOWARD ROBERTSON, director of regional sales.  
STEVE LITWER, director of local sales & marketing.  
STEPHEN W. PICKELL, chief engineer.  
RICKA RAIFORD, program director.  
JON KECK, promotion director.  
LINDA THREET, business manager.

**Highest One Hour Rate:** \$8000.

**Highest 30 Sec. Rate:** \$2000.

**City of License:** Memphis. ADI: Memphis. Rank: 41.

Total Households: © MSI Consumer Market Data as of 1/1/88. TV Homes, TV% and Circulation © 1988 Arbitron. County coverage based on Arbitron study.

Net Weekly Circulation	State County	Total Households	TV Households Households %
50% & Over	<b>ARKANSAS</b>		
	Crittenden	16,700	16,300 98
	Mississippi	19,500	19,200 98
	<b>MISSISSIPPI</b>		
	Benton	2,700	2,700 100
	De Soto	20,900	20,600 98
	Marshall	10,300	10,100 98
	Tate	6,800	6,700 99
	Tunica	3,000	2,900 97
	<b>TENNESSEE</b>		
	Fayette	8,100	8,000 98
	Haywood	6,900	6,800 99
	Lake	2,600	2,600 100



Net Weekly Circulation	State County	Total Households	TV Households Households %
50% & Over	Lauderdale	9,200	9,100 99
	Shelby	290,300	288,500 99
	Tipton	12,100	12,000 99
Between 25-49%	<b>ARKANSAS</b>		
	Craighead	24,000	23,700 99
	Cross	6,800	6,700 99
	Greene	12,200	12,000 98
	Lee	5,200	5,000 96
	Phillips	11,100	10,800 97
	Poinsett	9,200	9,100 99
	St Francis	9,900	9,700 98
	<b>MISSOURI</b>		
	Dunkin	13,300	13,000 98
Perniscot	8,500	8,300 98	
<b>MISSISSIPPI</b>			
Alcorn	13,200	13,000 98	
Coahoma	12,100	11,800 98	
Panola	9,800	9,700 99	
Quitman	4,000	3,900 97	
Tippah	7,300	7,200 99	
<b>TENNESSEE</b>			
Crockett	5,200	5,100 98	
Dyer	13,300	13,200 99	
Gibson	18,900	18,700 99	
Hardeman	8,200	8,100 99	
Madison	29,500	29,200 99	
Between 5-24%	<b>ARKANSAS</b>		
	Clay	7,900	7,800 98
	Lawrence	7,200	7,000 97
Monroe	4,500	4,400 98	

(Continued on page A-1014)

Station Totals	749,100	740,400	99
Net Weekly Circulation (1988)			348,400
Average Daily Circulation (1988)			148,700



# Tennessee—Memphis

**WREG-TV**

Ch. 3

**Network Service:** CBS.

**Licensee:** The New York Times Broadcasting Service Inc, 803 Channel 3 Dr., Memphis, TN 38103.

**Studio:** 803 Channel 3 Drive, Memphis, TN 38103.

**Telephone:** 901-577-0100. **TWX:** 910-250-3814.

**Fax:** 901-523-1037.

**Technical Facilities:** Channel No. 3 (60-66 MHz). Authorized power: 100-kw visual, 20-kw aural. Antenna: 1000-ft. above av. terrain, 1077-ft. above ground, 1349-ft. above sea level.

Latitude 35° 10' 52.19"  
Longitude 89° 49' 56.11"

**Transmitter:** 2.75-mi. SE of Bartlett, 2105 Charles Bryan Rd.

**Multichannel TV Sound:** Stereo only.

**Satellite Earth Stations:** Satcom Technologies, 5-meter Ku & C-band; 2 Scientific-Atlanta, 7-meter C-band; Scientific-Atlanta, 4.7-meter C-band; DX Engineering, Scientific-Atlanta receivers.

**News Services:** AP, CBS, National Weather Service, UPI.

**Ownership:** The New York Times Co. See Group Ownership of Television Stations.

**Began Operation:** January 1, 1956. Sale to present owner by Cowles Bcstg. approved by FCC Aug. 18, 1971 (*Television Digest*, Vol. 10:44; 11:34). Sale to Cowles by Hoyt B. Wooten approved by FCC April 24, 1963 (Vol. 3:1, 17).

**Represented (sales):** Katz Television.

**Represented (legal):** Koteen & Naftalin.

**Represented (engineering):** Jules Cohen & Associates, P.C.

**Personnel:**

- OLIN MORRIS, president & general manager.
- BILL MILLER, vice president & business manager.
- HUGH PULLEY, general sales manager.
- JIM HAWKINS, national sales manager.
- JOHN JACKSON, chief engineer.
- RAY POHLMAN, news director.
- STELLA L. FIELDS, program director.
- CARL BAUMAN, manager of advertising & promotion.
- RON WALTER, director of marketing, production & client services.
- CAL CROWELL, production manager.
- VIRGINIA FORD, traffic manager.

**Highest 30 Sec. Rate:** \$3500.

**NETWORK BASE HOURLY RATE:** \$2417.

**City of License:** Memphis. **ADI:** Memphis. **Rank:** 41.

Total Households: © MSI Consumer Market Data as of 1/1/88. TV Homes, TV% and Circulation © 1988 Arbitron. County coverage based on Arbitron study.

Net Weekly Circulation	State County	Total Households	TV Households	%
<b>50% &amp; Over</b>	<b>ARKANSAS</b>			
	Craighead	24,000	23,700	99
	Crittenden	16,700	16,300	98
	Cross	6,800	6,700	99
	Greene	12,200	12,000	98
	Lee	5,200	5,000	96
	Mississippi	19,500	19,200	98
	Phillips	11,100	10,800	97
	Poinsett	9,200	9,100	99
	St Francis	9,900	9,700	98
	<b>MISSOURI</b>			
Pemiscot	8,500	8,300	98	
<b>MISSISSIPPI</b>				
Alcorn	13,200	13,000	98	
Benton	2,700	2,700	100	



Net Weekly Circulation	State County	Total Households	TV Households	%
<b>50% &amp; Over</b>	Coahoma	12,100	11,800	98
	De Soto	20,900	20,600	98
	Lafayette	11,600	11,400	99
	Marshall	10,300	10,100	98
	Panola	9,800	9,700	99
	Quitman	4,000	3,900	97
	Tate	6,800	6,700	99
	Tippah	7,300	7,200	99
	Tunica	3,000	2,900	97
	Union	8,900	8,800	99
	<b>TENNESSEE</b>			
	Chester	4,800	4,800	99
	Crockett	5,200	5,100	98
	Dyer	13,300	13,200	99
Fayette	8,100	8,000	98	
Gibson	18,900	18,700	99	
Hardeman	8,200	8,100	99	
Hardin	8,600	8,500	98	
Haywood	6,900	6,800	99	
Henderson	8,900	8,800	99	
Lauderdale	9,200	9,100	99	
Mc Nairy	9,400	9,300	99	
Madison	29,500	29,200	99	
Shelby	290,300	288,500	99	
Tipton	12,100	12,000	99	
<b>Between 25-49%</b>	<b>ARKANSAS</b>			
	Clay	7,900	7,800	98
	Jackson	7,800	7,600	98
	Lawrence	7,200	7,000	97
<b>MISSOURI</b>				
Dunklin	13,300	13,000	98	
(Continued on page A-1014)				
<b>Station Totals</b>		<b>869,700</b>	<b>858,900</b>	<b>99</b>
<b>Net Weekly Circulation (1988)</b>			<b>635,500</b>	
<b>Average Daily Circulation (1988)</b>			<b>391,100</b>	

# Tennessee—Murfreesboro-Nashville

**WHTN**

**Ch. 39**

**Network Service:** None, independent.

**Licensee:** Tennessee Television Inc., 14 Public Square N., Murfreesboro, TN 37130.

**Studio:** 5202 Lebanon Rd., Old Hickory, TN 37138.

**Telephone:** 615-895-3240.

**Technical Facilities:** Channel No. 39 (620-626 MHz). Authorized power: 5000-kw max. visual, 500-kw max. aural. Antenna: 821-ft. above av. terrain, 878-ft. above ground, 1449-ft. above sea level.

Latitude 36° 04' 54"  
Longitude 86° 25' 57"

**Transmitter:** Lone Oak Rd., 2.36-mi. SW of Gladeville.

**Satellite Earth Stations:** 3 in operation.

**Ownership:** Christian Television Network, 100%. See Group Ownership of TV Stations.

**Began Operation:** December 30, 1983. Sale to Murfreesboro TV Corp by Channel 39 of Murfreesboro approved by FCC Aug. 2, 1985. Sale to present owners approved Aug. 21, 1986.

**Personnel:**

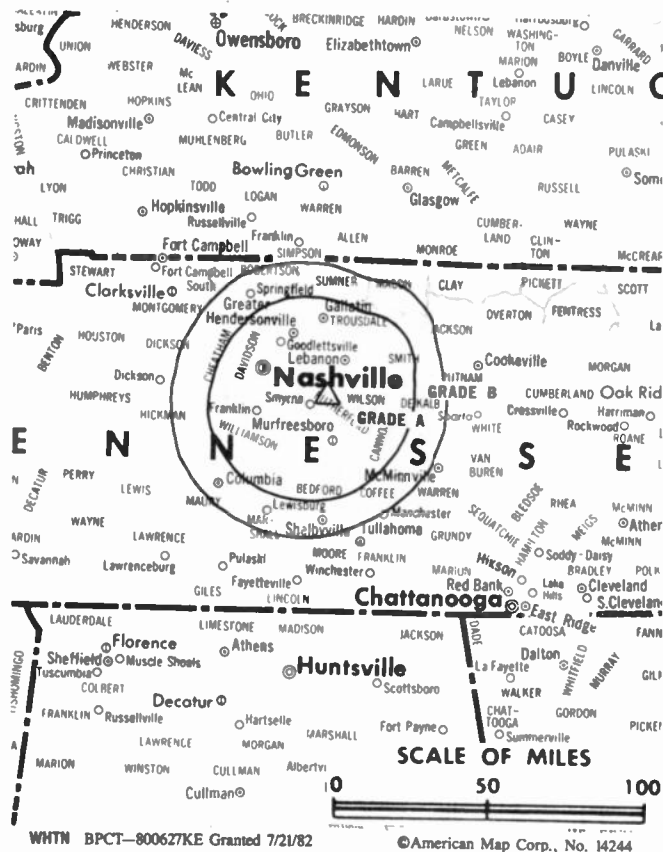
TERRY BOOKOUT, president & general manager.

**Highest One Hour Rate:** \$580.

**Highest 30 Sec. Rate:** \$70.

**City of License:** Murfreesboro. ADI: Nashville. Rank: 32.

Total Households: © MSI Consumer Market Data as of 1/1/88. TV Homes, TV% and Circulation © 1988 Arbitron. County coverage based on Arbitron study.



Net Weekly Circulation	State County	Total Households	TV Households	Households %
<b>TENNESSEE</b>				
Between 5-24%	De Kalb	5,700	5,600	98
	Smith	5,700	5,700	99
<b>Station Totals</b>		<b>11,400</b>	<b>11,300</b>	<b>99</b>
<b>Net Weekly Circulation (1988)</b>			<b>9,400</b>	
<b>Average Daily Circulation (1988)</b>			<b>2,100</b>	

# Tennessee—Nashville

**WCAY-TV**

**Ch. 30**

**Network Service:** Fox.

**Licensee:** TVX of Nashville Inc.

**Studio:** 300 Peabody St., Nashville, TN 37210.

**Telephone:** 615-256-3030.

**Technical Facilities:** Channel No. 30 (566-572 MHz). Authorized power: 5000-kw max. visual, 500-kw max. aural. Antenna: 1415-ft. above av. terrain, 1249-ft. above ground, 2017-ft. above sea level.

Latitude 36° 15' 50"  
Longitude 86° 47' 38"

**Transmitter:** 1-mi. S of intersection of 124 & Old Hickory Blvd.

**Satellite Earth Stations:** 4 in operation.

**Ownership:** TVX Broadcast Group. See Group Ownership of Television Stations. **Note:** Sale to SouthWest MultiMedia pending (Television Digest, Vol. 28:20).

**Began Operation:** February 18, 1984.

**Represented (sales):** Seitel Inc.

**Represented (engineering):** Lawrence Behr Associates Inc.

**Personnel:**

- RICHARD WILLIAMS, vice president & general manager.
- DALE FOSHEE, general sales manager.
- DAMON FULTZ, local sales manager.
- BRUCE ELDER, director of engineering.
- KRISTEN BAILEY, director of operations.
- DEBORAH LITTLE, promotion manager.
- DEBORAH TAYLOR, business manager.

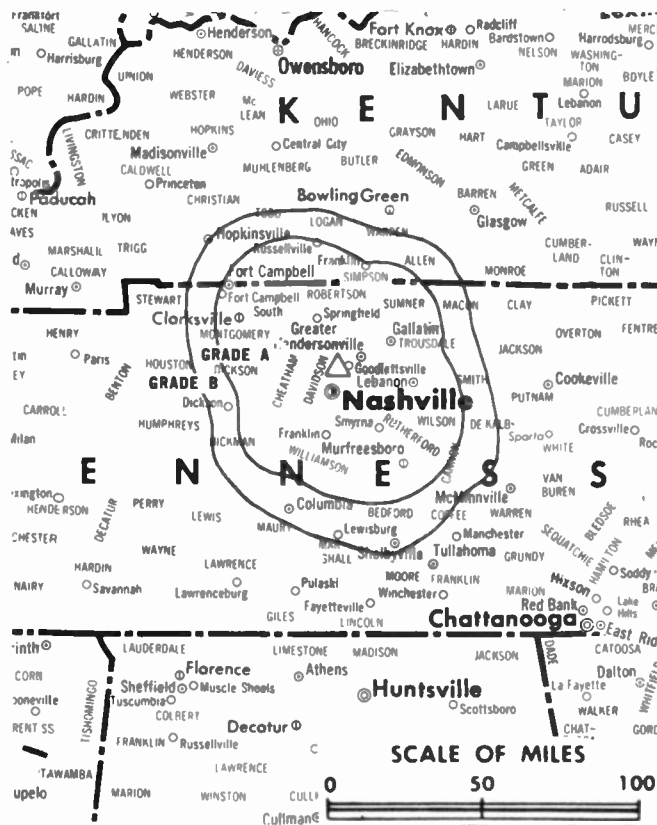
**Highest One Hour Rate:** \$3000.

**Highest 30 Sec. Rate:** \$500.

**City of License:** Nashville. **ADI:** Nashville. **Rank:** 32.

Total Households: © MSI Consumer Market Data as of 1/1/88. TV Homes, TV% and Circulation © 1988 Arbitron. County coverage based on Arbitron study.

Net Weekly Circulation	State County	Total Households	TV Households	Households %
<b>50% &amp; Over</b>	<b>KENTUCKY</b>			
	Allen	5,800	5,700	98
	Logan	9,900	9,800	99
	Simpson	5,500	5,500	99
<b>Between 25-49%</b>	<b>KENTUCKY</b>	21,000	20,800	99
	<b>TENNESSEE</b>			
	Cannon	4,100	4,100	100
	Cheatham	9,100	9,000	99
	Coffee	15,500	15,400	99
	Davidson	194,300	193,400	100
	Dickson	12,300	12,200	99
	Hickman	5,600	5,500	99
	Lewis	3,600	3,600	100
	Macon	6,100	6,000	98
	Maury	20,300	20,100	99
	Montgomery	31,200	31,000	99



WCAY-TV BNPCT-831026LA Granted 12/15/83 © American Map Corp., No. 14244

Net Weekly Circulation	State County	Total Households	TV Households	Households %
<b>Between 25-49%</b>	<b>Robertson</b>	14,400	14,300	99
	<b>Rutherford</b>	36,000	35,800	99
	<b>Smith</b>	5,700	5,700	99
	<b>Stewart</b>	3,700	3,700	100
	<b>Sumner</b>	33,900	33,700	99
	<b>Trousdale</b>	2,500	2,500	100
	<b>Warren</b>	13,100	12,900	99
	<b>Williamson</b>	24,900	24,700	99
	<b>Wilson</b>	23,500	23,300	99
	<b>Between 5-24%</b>	<b>KENTUCKY</b>		
Butler		4,300	4,300	99
Caldwell		5,000	4,900	98
Monroe		4,800	4,800	100
Todd		4,200	4,200	100
Warren		29,500	29,300	99
<b>TENNESSEE</b>				
Bedford		10,900	10,800	99
De Kalb		5,700	5,600	98
Houston		2,300	2,300	100
Jackson	3,300	3,300	98	
Overton	6,600	6,500	98	
Putnam	18,900	18,700	99	
Van Buren	1,500	1,500	100	
White	7,800	7,700	99	
<b>Station Totals</b>		<b>606,800</b>	<b>602,600</b>	<b>99</b>
<b>Net Weekly Circulation (1988)</b>			<b>213,300</b>	
<b>Average Daily Circulation (1988)</b>			<b>79,200</b>	

# Tennessee—Nashville

## WKRN-TV

Ch. 2

Network Service: ABC.

Licensee: Knight-Ridder Broadcasting Inc., 441 Murfreesboro Rd., Nashville, TN 37210.

Studio: 441 Murfreesboro Rd., Nashville, TN 37210.

Telephone: 615-259-2200.

Technical Facilities: Channel No. 2 (54-60 MHz). Authorized power: 100-kw visual, 10-kw aural. Antenna: 1353-ft. above av. terrain, 942-ft. above ground, 2049-ft. above sea level.

Latitude 36° 02' 49"  
Longitude 86° 49' 49"

Transmitter: 1406 Old Hickory Blvd., 8-mi. S of Nashville.

Satellite Earth Stations: Andrew, 9-meter C-band; Andrew, 4.5-meter C-band; Scientific-Atlanta, 7-meter C-band; Vertex, 4.5-meter Ku-band; Avantek, DX Engineering, Scientific-Atlanta, M/A-Com receivers.

News Services: AP, UPI.

Ownership: Knight-Ridder Broadcasting Inc. See Group Ownership of Television Stations.

Began Operation: November 28, 1953 on Ch. 8. Sale to present owner by General Electric Bcstg. Co. approved by FCC Sept. 28, 1983 (Television Digest, Vol. 22:48; 23:18). Sale to General Electric by Louis R. Draughton & Associates approved April 6, 1966 (Vol. 5:41; 6:15).

Represented (sales): Harrington, Righter & Parsons Inc.

Represented (legal): Wilmer, Cutler & Pickering.

### Personnel:

ARTHUR ELLIOT, president & general manager.  
DEBORAH McDERMOTT, station manager.  
EDMUND MAY, general sales manager.  
KEVIN HARLAN, national sales manager.  
GARY SHIPLEY, regional sales manager.  
LYNDA MILLER, local sales manager.  
GENE PARKER, chief engineer.  
LARRY ROE, operations manager.  
ROBERT BRENNAN, business manager.  
JAN WADE, marketing director.  
EVELYN KELLER, director of station affairs.

Highest One Hour Rate: \$15,000.

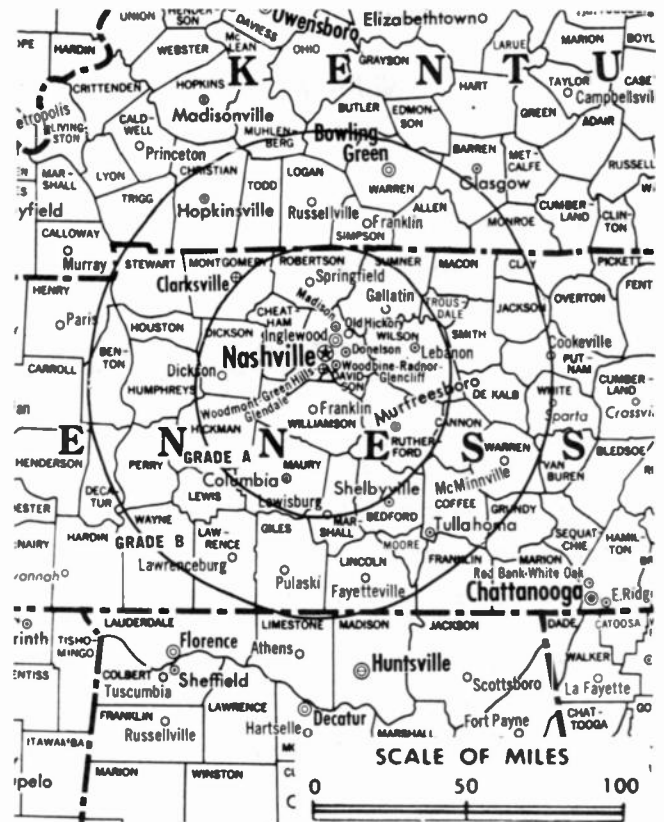
Highest 30 Sec. Rate: \$6000.

NETWORK BASE HOURLY RATE: \$1250.

City of License: Nashville. ADI: Nashville. Rank: 32.

Total Households: © MSI Consumer Market Data as of 1/1/88. TV Homes, TV% and Circulation © 1988 Arbitron. County coverage based on Arbitron study.

Net Weekly Circulation	State County	Total Households	TV Households	%
<b>50% &amp; Over</b>	<b>KENTUCKY</b>			
	Allen	5,800	5,700	98
	Christian	21,000	20,800	99
	Cumberland	2,800	2,800	98
	Monroe	4,800	4,800	100
	Trigg	3,600	3,600	100
	<b>TENNESSEE</b>			
	Bedford	10,900	10,800	99
	Benton	6,200	6,100	98
	Cannon	4,100	4,100	100
Cheatham	9,100	9,000	99	
Clay	3,200	3,100	98	
Coffee	15,500	15,400	99	
Davidson	194,300	193,400	100	
De Kalb	5,700	5,600	98	
Dickson	12,300	12,200	99	
Franklin	12,000	11,900	99	



WKRN-TV Doc—19617 Granted 8/23/73

© American Map Corp., No. 14244

Net Weekly Circulation	State County	Total Households	TV Households	%
<b>50% &amp; Over</b>	Giles	9,400	9,300	99
	Henry	11,700	11,500	99
	Hickman	5,600	5,500	99
	Houston	2,300	2,300	100
	Humphreys	6,200	6,200	100
	Jackson	3,300	3,300	98
	Lawrence	13,200	13,000	99
	Lewis	3,600	3,600	100
	Macon	6,100	6,000	98
	Marshall	7,900	7,800	99
	Maury	20,300	20,100	99
	Montgomery	31,200	31,000	99
	Moore	1,800	1,800	100
	Overton	6,600	6,500	98
	Perry	2,500	2,500	100
	Pickett	1,600	1,600	100
	Putnam	18,900	18,700	99
	Robertson	14,400	14,300	99
	Rutherford	36,000	35,800	99
	Smith	5,700	5,700	99
Stewart	3,700	3,700	100	
Sumner	33,900	33,700	99	
Trousdale	2,500	2,500	100	
Warren	13,100	12,900	99	
Wayne	5,300	5,200	98	
White	7,800	7,700	99	
Williamson	24,900	24,700	99	
Wilson	23,500	23,300	99	
<b>Between 25-49%</b>	<b>KENTUCKY</b>			
	Calloway	12,300	12,200	99
	Logan	9,900	9,800	99
	Simpson	5,500	5,500	99
Todd	4,200	4,200	100	

(Continued on page A-1015)

<b>Station Totals</b>	<b>791,900</b>	<b>785,500</b>	<b>99</b>
<b>Net Weekly Circulation (1988)</b>			<b>573,800</b>
<b>Average Daily Circulation (1988)</b>			<b>327,800</b>

# Tennessee—Nashville

**WSMV**

Ch. 4

**Network Service:** NBC.

**Licensee:** Gillett Bcstg. of Tennessee Inc., One Bellemeade Place, Suite 1001, 4400 Harding Rd., Nashville, TN 37205.

**Studio:** 5700 Knob Rd., Nashville, TN 37209.

**Telephone:** 615-749-2244. **TWX:** 810-371-1148.

**Fax:** 615-749-2364.

**Technical Facilities:** Channel No. 4 (66-72 MHz). Authorized power: 200-kw & 100-kw horizontal visual, 20-kw & 10-kw horizontal aural. Antenna: 1425-ft. above av. terrain, 1368-ft. above ground, 2049-ft. above sea level.

Latitude 36° 08' 27.20"  
Longitude 86° 51' 56.20"

**Transmitter:** 5700 Knob Rd.

**Multichannel TV Sound:** Stereo only.

**Satellite Earth Stations:** Harris, 6.1-meter Ku-band; Harris, 3.5-meter Ku-band; Odom, 5-meter C-band; Harris, Microdyne receivers.

**News Services:** AP, UPI.

**Ownership:** Gillett Communications Co. See Group Ownership of Television Stations.

**Began Operation:** September 30, 1950. Sale to present owner by NLT Corp. approved by FCC Sept. 14, 1981 (*Television Digest*, Vol. 21:20).

**Represented (sales):** MMT Sales Inc.

**Represented (legal):** Pepper & Corazzini.

**Personnel:**

MIKE KETTENRING, president & general manager.  
DAN AKENS, station manager.  
BOB STETTNER, general sales manager.  
JIM BANKSTON, national sales manager.  
LARRY EMSWELLER, operations manager.  
ALAN GRIGGS, news director.

**Rates:** Not available.

**NETWORK BASE HOURLY RATE:** \$1800.

**City of License:** Nashville. **ADI:** Nashville. **Rank:** 32.

Total Households: © MSI Consumer Market Data as of 1/1/88. TV Homes, TV% and Circulation © 1988 Arbitron. County coverage based on Arbitron study.

Net Weekly Circulation	State County	Total Households	TV Households	%	
<b>50% &amp; Over</b>	<b>KENTUCKY</b>				
	Allen	5,800	5,700	98	
	Barren	13,000	12,900	99	
	Butler	4,300	4,300	99	
	Christian	21,000	20,800	99	
	Clinton	3,500	3,400	97	
	Cumberland	2,800	2,800	98	
	Logan	9,900	9,800	99	
	Metcalfe	3,900	3,800	99	
	Monroe	4,800	4,800	100	
	Simpson	5,500	5,500	99	
	Todd	4,200	4,200	100	
	Trigg	3,600	3,600	100	
	Warren	29,500	29,300	99	
	<b>TENNESSEE</b>				
	Bedford	10,900	10,800	99	
	Benton	6,200	6,100	98	
Cannon	4,100	4,100	100		
Cheatham	9,100	9,000	99		
Clay	3,200	3,100	98		
Coffee	15,500	15,400	99		
Davidson	194,300	193,400	100		
Decatur	4,500	4,400	98		



WSMV BPC-860206KE Granted 3/24/86

© American Map Corp., No. 14244

Net Weekly Circulation	State County	Total Households	TV Households	%
<b>50% &amp; Over</b>	De Kalb	5,700	5,600	98
	Dickson	12,300	12,200	99
	Fentress	5,600	5,500	98
	Franklin	12,000	11,900	99
	Giles	9,400	9,300	99
	Henry	11,700	11,500	99
	Hickman	5,600	5,500	99
	Houston	2,300	2,300	100
	Humphreys	6,200	6,200	100
	Jackson	3,300	3,300	98
	Lawrence	13,200	13,000	99
	Lewis	3,600	3,600	100
	Macon	6,100	6,000	98
	Marshall	7,900	7,800	99
	Maury	20,300	20,100	99
	Montgomery	31,200	31,000	99
	Moore	1,800	1,800	100
	Overton	6,600	6,500	98
	Perry	2,500	2,500	100
	Pickett	1,600	1,600	100
	Putnam	18,900	18,700	99
	Robertson	14,400	14,300	99
	Rutherford	36,000	35,800	99
Smith	5,700	5,700	99	
Stewart	3,700	3,700	100	
Sumner	33,900	33,700	99	
Trousdale	2,500	2,500	100	
Van Buren	1,500	1,500	100	
Warren	13,100	12,900	99	
Wayne	5,300	5,200	98	
White	7,800	7,700	99	
Williamson	24,900	24,700	99	
Wilson	23,500	23,300	99	

(Continued on page A-1015)

<b>Station Totals</b>	<b>907,500</b>	<b>899,700</b>	<b>99</b>
<b>Net Weekly Circulation (1988)</b>			<b>697,900</b>
<b>Average Daily Circulation (1988)</b>			<b>473,800</b>

# Tennessee—Nashville

**WTVF**

Ch. 5

**Network Service:** CBS.

**Licensee:** H & C Communications Inc., 474 James Robertson Pkwy., Nashville, TN 37219.

**Studio:** 474 James Robertson Pkwy., Nashville, TN 37219.

**Telephone:** 615-244-5000. TWX: 810-371-1168.

**Technical Facilities:** Channel No. 5 (76-82 MHz). Authorized power: 100-kw visual, 10-kw horizontal aural. Antenna: Circularly-polarized, 1394-ft. above av. terrain, 1179-ft. above ground, 2049-ft. above sea level.

Latitude 36° 16' 05"  
Longitude 86° 47' 16"

**Transmitter:** Brick Church Pike & Old Hickory Blvd.

**Multichannel TV Sound:** Stereo only.

**Satellite Earth Stations:** Transmit/receive Hubcom, 2.4-meter Ku-band; Scientific-Atlanta, 5-meter C-band; Scientific-Atlanta, 7-meter C-band; Scientific-Atlanta, 4.6-meter C-band; Harris, 6.1-meter Ku-band; DX Engineering, Microdyne, Scientific-Atlanta receivers.

**News Services:** AP, CNN.

**Ownership:** H & C Communications Inc. See Group Ownership of Television Stations.

**Began Operation:** August 6, 1954. Working control of Life & Casualty Insurance Co. was acquired in 1958 by John D. & Clint W. Murchinson Jr., but FCC didn't approve this transfer of control until July 29, 1959 (*Television Digest*, Vol. 14:35, 15:30). American General Insurance Co. acquired 100% of the stock of Life & Casualty Co. on Jan. 1, 1969. Sale to present owner approved by FCC Oct. 15, 1975.

**Represented (sales):** Petry Television Inc.

**Represented (legal):** Dow, Lohnes & Albertson.

**Represented (engineering):** Jules Cohen & Associates.

**Personnel:**

- THOMAS E. ERVIN, president & general manager.
- CARRIE L. BROOKS, vice president & treasurer.
- CHRIS CLARK, vice president & director of news.
- BILL JAY BUMPUS, vice president & director of programming.
- BOB CLIFFT, national sales manager.
- LAURA STILLMAN, local sales manager.
- T. W. PATTERSON, chief engineer.
- DAVID EARNHARDT, operations manager.
- KELLY DONNELL, promotion director.

**Rates:** Not available.

**City of License:** Nashville. **ADI:** Nashville. **Rank:** 32.

Total Households: © MSI Consumer Market Data as of 1/1/88. TV Homes, TV% and Circulation © 1988 Arbitron. County coverage based on Arbitron study.

Net Weekly Circulation	State County	Total Households	TV Households	%
<b>50% &amp; Over</b>				
	<b>KENTUCKY</b>			
	Allen	5,800	5,700	98
	Barren	13,000	12,900	99
	Butler	4,300	4,300	99
	Caldwell	5,000	4,900	98
	Christian	21,000	20,800	99
	Cumberland	2,800	2,800	98
	Edmonson	3,700	3,600	97
	Logan	9,900	9,800	99
	Metcalfe	3,900	3,800	99
	Monroe	4,800	4,800	100
	Simpson	5,500	5,500	99
	Todd	4,200	4,200	100
	Trigg	3,600	3,600	100
	Warren	29,500	29,300	99
	<b>TENNESSEE</b>			
	Bedford	10,900	10,800	99



WTVF BNPCT-850918KO Granted 11/25/8.

© American Map Corp., No. 14244

Net Weekly Circulation	State County	Total Households	TV Households	%
<b>50% &amp; Over</b>				
	Benton	6,200	6,100	98
	Cannon	4,100	4,100	100
	Cheatham	9,100	9,000	99
	Clay	3,200	3,100	98
	Coffee	15,500	15,400	99
	Davidson	194,300	193,400	100
	Decatur	4,500	4,400	98
	De Kalb	5,700	5,600	98
	Dickson	12,300	12,200	99
	Franklin	12,000	11,900	99
	Giles	9,400	9,300	99
	Henry	11,700	11,500	99
	Hickman	5,600	5,500	99
	Houston	2,300	2,300	100
	Humphreys	6,200	6,200	100
	Jackson	3,300	3,300	98
	Lawrence	13,200	13,000	99
	Lewis	3,600	3,600	100
	Macon	6,100	6,000	98
	Marshall	7,900	7,800	99
	Maury	20,300	20,100	99
	Montgomery	31,200	31,000	99
	Moore	1,800	1,800	100
	Overton	6,600	6,500	98
	Perry	2,500	2,500	100
	Pickett	1,600	1,600	100
	Putnam	18,900	18,700	99
	Robertson	14,400	14,300	99
	Rutherford	36,000	35,800	99
	Smith	5,700	5,700	99
	Stewart	3,700	3,700	100
	Sumner	33,900	33,700	99

(Continued on page A-1015)

<b>Station Totals</b>	<b>865,300</b>	<b>857,900</b>	<b>99</b>
<b>Net Weekly Circulation (1988)</b>		<b>673,800</b>	
<b>Average Daily Circulation (1988)</b>		<b>411,500</b>	

# Tennessee—Nashville

**WZTV**

Ch. 17

**Network Service:** None, independent.

**Licensee:** Act III Bcstg. Inc., One CNN Center, South Tower, Suite 800, Atlanta, GA 30303.

**Studio:** 631 Mainstream Dr., Nashville, TN 37228.

**Telephone:** 615-244-1717. **TWX:** 810-371-1280. **Telex:** 615-259-3962.

**Technical Facilities:** Channel No. 17 (488-494 MHz). Authorized power: 2340-kw max. & 1580-kw horizontal visual, 234-kw max. & 158-kw horizontal aural. Antenna: 1160-ft. above av. terrain, 1369-ft. above ground, 2049-ft. above sea level.

Latitude 36° 08' 27"  
Longitude 86° 51' 56"

**Transmitter:** 5700 Knob Rd., Nashville.

**Satellite Earth Station:** Scientific-Atlanta, 5-meter; M/A-Corn, Scientific-Atlanta receivers.

**News Service:** AP.

**Ownership:** Act III Bcstg. Inc., 100%. See Group Ownership of Television Stations.

**Began Operation:** August 5, 1968 as WMCV; left air March 14, 1971. Sale to Hudson Bcstg. approved by FCC Aug. 1974. Sale to Robert Zelle approved Sept. 30, 1975. Resumed operation March 6, 1976. Sale to Multimedia by Robert K. Zelle, et al., approved by FCC Dec. 14, 1979 (*Television Digest*, Vol. 19:5; 20:10). Sale to Act III Bcstg. by Multimedia approved by FCC April 29, 1988 (Vol. 28:5, 12, 26).

**Represented (sales):** Katz Independent TV Sales.

**Represented (legal):** Dow, Lohnes & Albertson.

**Represented (engineering):** Jules Cohen & Associates, P.C.

**Personnel:**

- GARY DREISPUL, vice president & general manager.
- ROBERT JAY, general sales manager.
- MICKEY SAMBOR, national sales manager.
- RAY McINTURFF, chief engineer.
- WENDY GOLDSTEIN, promotion director.
- ABBIE REISENAUER, business manager.

**Highest 30 Sec. Rate:** \$600.

**City of License:** Nashville. **ADI:** Nashville. **Rank:** 32.

Total Households: © MSI Consumer Market Data as of 1/1/88. TV Homes, TV% and Circulation © 1988 Arbitron. County coverage based on Arbitron study.

Net Weekly Circulation	State County	Total Households	TV Households	Households %
<b>50% &amp; Over</b>	<b>KENTUCKY</b>			
	Christian	21,000	20,800	99
	Logan	9,900	9,800	99
	Simpson	5,500	5,500	99
	<b>TENNESSEE</b>			
	Cannon	4,100	4,100	100
Cheatham	9,100	9,000	99	
Davidson	194,300	193,400	100	
Lewis	3,600	3,600	100	
Marshall	7,900	7,800	99	
Maury	20,300	20,100	99	
Montgomery	31,200	31,000	99	
Robertson	14,400	14,300	99	
Rutherford	36,000	35,800	99	
Trousdale	2,500	2,500	100	
Williamson	24,900	24,700	99	
Wilson	23,500	23,300	99	
<b>Between 25-49%</b>	<b>KENTUCKY</b>			
	Allen	5,800	5,700	98
	Cumberland	2,800	2,800	98
	Muhlenberg	11,700	11,600	99
	Todd	4,200	4,200	100
	Trigg	3,600	3,600	100
	Warren	29,500	29,300	99
	<b>TENNESSEE</b>			
	Bedford	10,900	10,800	99
	Coffee	15,500	15,400	99
Dickson	12,300	12,200	99	



Net Weekly Circulation	State County	Total Households	TV Households	Households %
<b>Between 25-49%</b>	Hickman	5,600	5,500	99
	Macon	6,100	6,000	98
	Overton	6,600	6,500	98
	Perry	2,500	2,500	100
	Pickett	1,600	1,600	100
	Putnam	18,900	18,700	99
	Smith	5,700	5,700	99
	Sumner	33,900	33,700	99
	Warren	13,100	12,900	99
	<b>Between 5-24%</b>	<b>KENTUCKY</b>		
Barren		13,000	12,900	99
Butler		4,300	4,300	99
Edmonson		3,700	3,600	97
Metcalfe		3,900	3,800	99
Monroe		4,800	4,800	100
<b>TENNESSEE</b>				
Benton		6,200	6,100	98
Carroll		10,800	10,700	99
Clay		3,200	3,100	98
De Kalb	5,700	5,600	98	
Franklin	12,000	11,900	99	
Giles	9,400	9,300	99	
Grundy	5,000	4,900	98	
Henry	11,700	11,500	99	
Houston	2,300	2,300	100	
Humphreys	6,200	6,200	100	
Lawrence	13,200	13,000	99	
Lincoln	10,300	10,200	99	
Moore	1,800	1,800	100	
Stewart	3,700	3,700	100	
Van Buren	1,500	1,500	100	
Wayne	5,300	5,200	98	
White	7,800	7,700	99	
<b>Station Totals</b>		<b>744,300</b>	<b>738,500</b>	<b>99</b>
<b>Net Weekly Circulation (1988)</b>				<b>324,000</b>
<b>Average Daily Circulation (1988)</b>				<b>139,100</b>

# Tennessee

## WHBQ-TV, Memphis (Arbitron Data Continued)

Net Weekly Circulation	State County	Total Households	TV Households Households	%
Between 5-24%	<b>MISSOURI</b>			
	Dunklin	13,300	13,000	98
	New Madrid	7,900	7,700	97
	<b>MISSISSIPPI</b>			
	Calhoun	5,700	5,600	98
	Lowndes	21,400	21,200	99
	Pontotoc	8,400	8,300	99
	Prentiss	9,200	9,100	99
	Yalobusha	5,000	4,900	98
	<b>TENNESSEE</b>			
	Carroll	10,800	10,700	99
	Hardin	8,600	8,500	98
	Henderson	8,900	8,800	99
Obion	13,100	13,000	99	

## WMC-TV, Memphis (Arbitron Data Continued)

Net Weekly Circulation	State County	Total Households	TV Households Households	%
Between 25-49%	<b>MISSISSIPPI</b>			
	Bolivar	14,300	14,000	98
	Lee	23,900	23,600	99
	Leflore	13,500	13,300	98
	Oktibbeha	12,400	12,200	98
	Pontotoc	8,400	8,300	99
	Prentiss	9,200	9,100	99
	Sunflower	10,800	10,500	97
	Tallahatchie	5,400	5,300	98
	Washington	23,700	23,300	98
	<b>TENNESSEE</b>			
	Hardin	8,600	8,500	98
	Henderson	8,900	8,800	99
Between 5-24%	<b>ARKANSAS</b>			
	Monroe	4,500	4,400	98
	Woodruff	3,800	3,700	97
	<b>MISSOURI</b>			
	Ripley	5,100	4,800	94
	<b>MISSISSIPPI</b>			
	Calhoun	5,700	5,600	98
	Chickasaw	6,200	6,100	98
	Clay	7,400	7,300	99
	Itawamba	7,900	7,800	99
	Monroe	12,900	12,800	99
	Tishomingo	7,200	7,100	99
	<b>TENNESSEE</b>			
Carroll	10,800	10,700	99	
Decatur	4,500	4,400	98	
Obion	13,100	13,000	99	
Weakley	12,400	12,300	99	

## WPTY-TV, Memphis (Arbitron Data Continued)

Net Weekly Circulation	State County	Total Households	TV Households Households	%
Between 5-24%	<b>MISSISSIPPI</b>			
	Clay	7,400	7,300	99
	Lafayette	11,600	11,400	99
	Lee	23,900	23,600	99
	Prentiss	9,200	9,100	99
	Tallahatchie	5,400	5,300	98
	Union	8,900	8,800	99
	Yalobusha	5,000	4,900	98
	<b>TENNESSEE</b>			
	Chester	4,800	4,800	99
	Mc Nairy	9,400	9,300	99
	Obion	13,100	13,000	99

## WREG-TV, Memphis (Arbitron Data Continued)

Net Weekly Circulation	State County	Total Households	TV Households Households	%	
Between 25-49%	<b>MISSISSIPPI</b>				
	Grenada	7,600	7,500	99	
	Lee	23,900	23,600	99	
	Pontotoc	8,400	8,300	99	
	Prentiss	9,200	9,100	99	
	Yalobusha	5,000	4,900	98	
	<b>TENNESSEE</b>				
	Carroll	10,800	10,700	99	
	Between 5-24%	<b>ARKANSAS</b>			
		Monroe	4,500	4,400	98
		<b>MISSISSIPPI</b>			
		Bolivar	14,300	14,000	98
		Calhoun	5,700	5,600	98
Clay		7,400	7,300	99	
Itawamba		7,900	7,800	99	
Oktibbeha		12,400	12,200	98	
Sunflower		10,800	10,500	97	
Tallahatchie		5,400	5,300	98	
Tishomingo		7,200	7,100	99	
<b>TENNESSEE</b>					
Decatur		4,500	4,400	98	
Lake	2,600	2,600	100		
Weakley	12,400	12,300	99		



# Tennessee

## WKRN-TV, Nashville (Arbitron Data Continued)

Net Weekly Circulation	State County	Total Households	TV Households Households	%
<b>Between 25-49%</b>	<b>TENNESSEE</b>			
	Carroll	10,800	10,700	99
	Decatur	4,500	4,400	98
	Lincoln	10,300	10,200	99
	Van Buren	1,500	1,500	100
<b>Between 5-24%</b>	<b>KENTUCKY</b>			
	Barren	13,000	12,900	99
	Butler	4,300	4,300	99
	Caldwell	5,000	4,900	98
	Clinton	3,500	3,400	97
	Edmonson	3,700	3,600	97
	Graves	13,200	13,100	99
	Metcalfe	3,900	3,800	99
	Warren	29,500	29,300	99
	<b>TENNESSEE</b>			
	Grund	5,000	4,900	98
Hardin	8,600	8,500	98	
Henderson	8,900	8,800	99	

## WSMV, Nashville (Arbitron Data Continued)

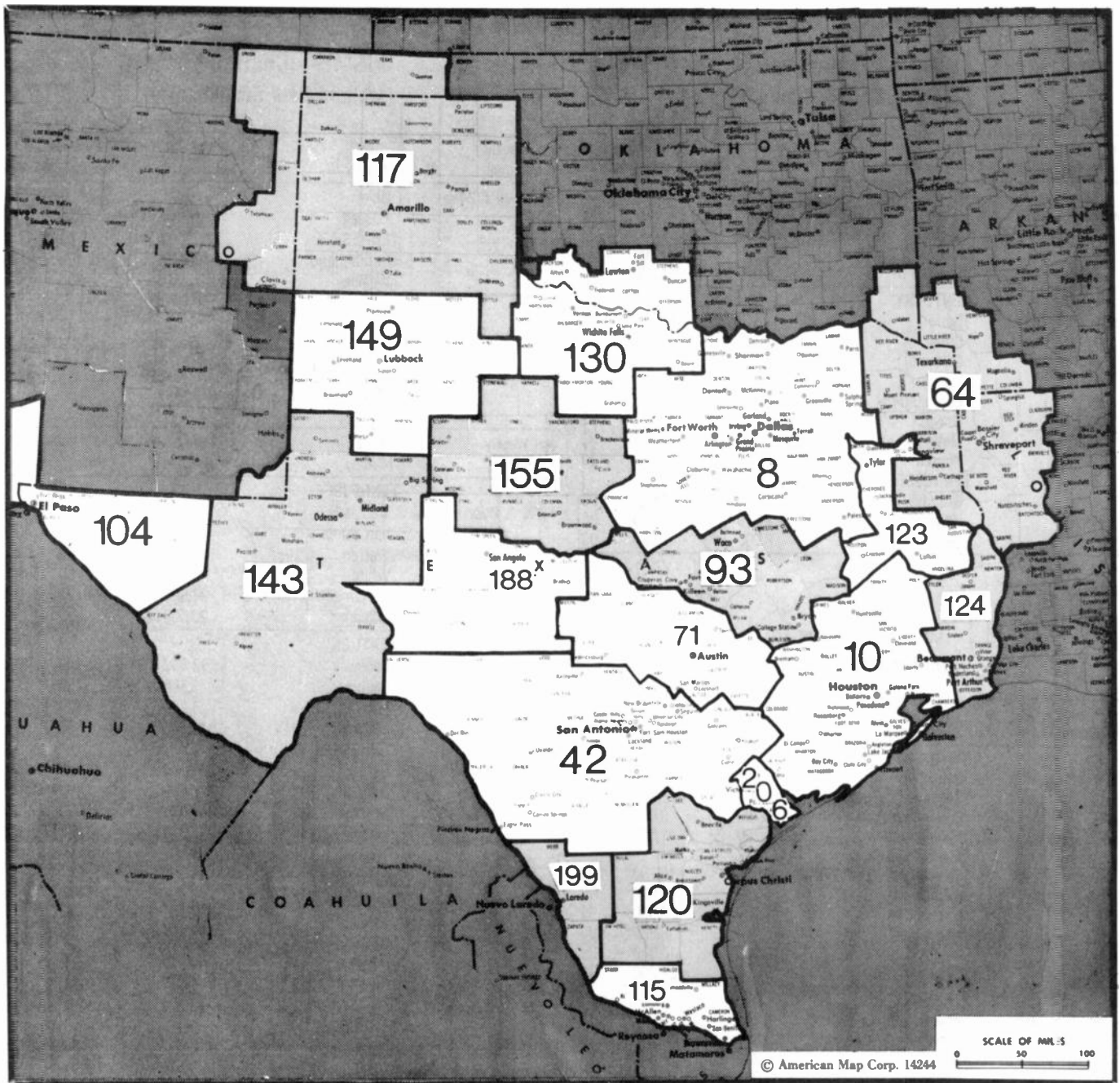
Net Weekly Circulation	State County	Total Households	TV Households Households	%
<b>Between 25-49%</b>	<b>KENTUCKY</b>			
	Caldwell	5,000	4,900	98
	Calloway	12,300	12,200	99
	Edmonson	3,700	3,600	97
	Muhlenberg	11,700	11,600	99
<b>Between 5-24%</b>	<b>TENNESSEE</b>			
	Carroll	10,800	10,700	99
	Grund	5,000	4,900	98
	Hardin	8,600	8,500	98
	Henderson	8,900	8,800	99
	Lincoln	10,300	10,200	99
	Madison	29,500	29,200	99
	<b>KENTUCKY</b>			
Adair	5,800	5,700	98	
Graves	13,200	13,100	99	
Hart	6,200	6,100	98	
Hopkins	17,900	17,700	99	

## WSMV—(Continued) (Arbitron Data Continued)

Net Weekly Circulation	State County	Total Households	TV Households Households	%
<b>Between 5-24%</b>	Ohio	8,500	8,400	99
	Russell	5,700	5,600	98
	<b>TENNESSEE</b>			
	Cumberland	12,300	12,100	98
	Weakley	12,400	12,300	99

## WTVF, Nashville (Arbitron Data Continued)

Net Weekly Circulation	State County	Total Households	TV Households Households	%
<b>50% &amp; Over</b>	<b>TENNESSEE</b>			
	Trousdale	2,500	2,500	100
	Van Buren	1,500	1,500	100
	Warren	13,100	12,900	99
	White	7,800	7,700	99
	Williamson	24,900	24,700	99
	Wilson	23,500	23,300	99
<b>Between 25-49%</b>	<b>KENTUCKY</b>			
	Calloway	12,300	12,200	99
	Clinton	3,500	3,400	97
	Hart	6,200	6,100	98
	Muhlenberg	11,700	11,600	99
<b>Between 5-24%</b>	<b>TENNESSEE</b>			
	Carroll	10,800	10,700	99
	Fentress	5,600	5,500	98
	Grund	5,000	4,900	98
	Lincoln	10,300	10,200	99
	Wayne	5,300	5,200	98
<b>Between 5-24%</b>	<b>KENTUCKY</b>			
	Adair	5,800	5,700	98
	Graves	13,200	13,100	99
	Grayson	8,300	8,200	99
	Hopkins	17,900	17,700	99
	Ohio	8,500	8,400	99
	Russell	5,700	5,600	98
	<b>TENNESSEE</b>			
Cumberland	12,300	12,100	98	
Henderson	8,900	8,800	99	



Market	Arbitron ADI TV Households	Rank	Market Area Commercial TV Stations
Dallas-Fort Worth, TX	1,647,700	8	KDAF (33), KDFI-TV (27), KDFW-TV (4), KDTX-TV (58), KFWD (52), KHSX (49), KTVT (11), KTXA (21), KUVN (23), KXAS-TV (5), KXTX-TV (39), WFAA-TV (8)
Houston, TX	1,466,500	10	KHOU-TV (11), KHSB (67), KHTV (39), KLTJ (57), KPCC-TV (2), KRIV (26), KTMD (48), KTRK-TV (13), KTXH (20), KXLN-TV (45)
San Antonio, TX	549,300	42	KABB (29), KENS-TV (5), KMOL-TV (4), KRRT (35), KSAFTV (12), KWEX-TV (41)
Shreveport, LA-Texarkana, TX	407,600	64	KMSS-TV (33), KSLA-TV (12), KTAL-TV (6), KTBS-TV (3)
Austin, TX	349,800	71	KBVO-TV (42), KTBC-TV (7), KVUE-TV (24), KXAN-TV (36)
Waco-Temple, TX	245,600	93	KBTX-TV (3), KCEN-TV (6), KWKT (44), KWTV-TV (10), KXXV (25)
El Paso, TX	216,600	104	KASK-TV (48), KCIK (14), KDBC-TV (4), KINTV (26), KTSM-TV (9), KVIA-TV (7), XEJ-TV (5), XEPM-TV (2), XHJ-TV (44)
McAllen-Brownsville, TX	186,700	115	KGBT-TV (4), KRGV-TV (5), KVEO (23), XHRIO-TV (2)
Amarillo, TX	181,900	117	KAMR-TV (4), KCIT (14), KFDA-TV (10), KVII-TV (7), KVIJ-TV (8)
Corpus Christi, TX	175,100	120	KIII (3), KORO (28), KRIS-TV (6), KZTV (10)
Taylor-Longview, TX	170,900	123	KETK-TV (56), KLMG-TV (51), KLTV (7), KTRF-TV (9)
Beaumont-Port Arthur, TX	170,000	124	KBMT (12), KFDM-TV (6), KJAC-TV (4)
Wichita Falls, TX-Lawton, OK	159,800	130	KAUZ-TV (6), KFDX-TV (3), KJTL (18), KSWO-TV (7)
Odessa-Midland, TX	150,600	143	KMID-TV (2), KOSA-TV (7), KPEJ (24), KTPX (9), KWAB-TV (4)
Lubbock, TX	136,900	149	KAMC (28), KCBF-TV (11), KJTV (34), KLBK-TV (13), KVIH-TV (12)
Abilene-Sweetwater, TX	116,400	155	KRBC-TV (9), KTAB-TV (32), KTXS-TV (12)
San Angelo, TX	48,700	188	KACB-TV (3), KIDY (6), KLST (8)
Laredo, TX	34,500	199	KGNS-TV (8), KLDO-TV (27), KVTU (13), XEFE-TV (2)
Victoria, TX	26,800	206	KAVU-TV (25), KVCT (19)

**State Cross Reference List**  
 Communities That Receive Programs of  
 Stations That are Located Elsewhere

KGFT-TV, Brownsville .....	See Harlingen, TX
KRGV-TV, Brownsville .....	See Weslaco, TX
KHSX, Dallas-Fort Worth .....	See Irving, TX
KXII, Denison .....	See Ardmore, OK
KTVT, KTXA, KXAS-TV, Fort Worth .....	See Dallas, TX
KRGV-TV, Harlingen .....	See Weslaco, TX
KHSH, Houston .....	See Alvin, TX
KETK-TV, Jacksonville .....	See Tyler, TX
KLTV, Longview .....	See Tyler, TX
KOSA-TV, Midland & Monahans .....	See Odessa, TX
KPTX, Monahans .....	See Odessa, TX
KTRE-TV, Nacogdoches .....	See Lufkin, TX
KMID-TV, Odessa .....	See Midland, TX
KBMT, KJAC-TV & KFDM-TV, Port Arthur .....	See Beaumont, TX
KRRT, San Antonio .....	See Kerrville, TX
KXII, Sherman .....	See Ardmore, OK
KTXS-TV, Sweetwater .....	See Abilene, TX
KWTX-TV & KCEN-TV, Temple .....	See Waco, TX
KTAL-TV, Texarkana .....	See Shreveport, LA
KLMG-TV, Tyler .....	See Longview, TX
KGFT-TV, Weslaco .....	See Harlingen, TX
KSWO-TV, Wichita Falls .....	See Lawton, OK

**Texas Station Totals as of October 1, 1988**

	VHF	UHF	TOTAL
Commercial Television Stations	45	38	83
Educational Television Stations	7	9	16
	52	47	99

**HAVE YOU READ  
 COMMUNICATIONS  
 DAILY  
 TODAY?**

**Call Warren Publishing collect at  
 202-872-9200 for a free sample copy.**

# Texas—Abilene

## KRBC-TV

Ch. 9

(Also operates satellite KACB-TV, San Angelo, TX)

**Network Service:** NBC.

**Licensee:** Abilene Radio & Television Co., 4510 S. 14th St., Abilene, TX 79605.

**Studio:** 4510 S. 14th St., Abilene, TX 79605.

**Mailing Address:** Box 178, Abilene, TX 79604.

**Telephone:** 915-692-4242. TWX: 710-372-7788.

**Technical Facilities:** Channel No. 9 (186-192 MHz). Authorized power: 316-kw visual, 31.6-kw aural. Antenna: 850-ft. above av. terrain, 543-ft. above ground, 2893-ft. above sea level.

Latitude 32° 17' 13"  
Longitude 99° 44' 20"

**Transmitter:** Cedar Gap Mountain.

**Multichannel TV Sound:** Stereo only.

**Satellite Earth Station:** Transmit/receive.

**News Service:** AP.

**Ownership:** L. Dale Ackers, pres., 33.2%; Christine Ackers Cagle, v.p., 24.1%; Jack Andrews, secy.-treas., 29.1%; Florence A. Andrews, 4.17%. Abilene Radio & Television also owns satellite KACB-TV, San Angelo, TX.

**Began Operation:** August 24, 1953. Sale by Abilene Reporter News approved Sept. 16, 1953 (Television Digest, Vol. 9:35, 38).

**Represented (sales):** Blair Television.

**Represented (legal):** Kenkel, Bamard & Edmundson.

**Personnel:**

DALE ACKERS, president.  
KEN KNOX, station & sales manager.  
JERRY SHACKELFORD, program director.  
BOB WRIGHT, news director.  
BOB LLOYD, chief engineer.  
KEVIN BROWN, promotion director.  
JOHN HUGHES, business manager.

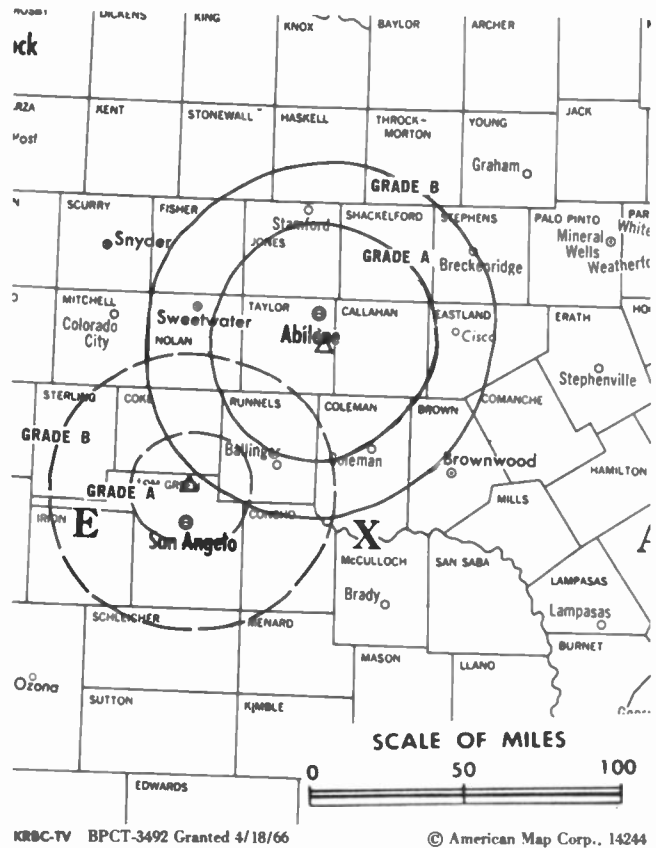
**Rates:** Not available.

**NETWORK BASE HOURLY RATE:** \$625.

**City of License:** Abilene. ADI: Abilene-Sweetwater. Rank: 155.

Total Households: © MSI Consumer Market Data as of 1/1/88. TV Homes, TV% and Circulation © 1988 Arbitron. County coverage based on Arbitron study.

Net Weekly Circulation	State County	Total Households	TV Households	Households %
<b>50% &amp; Over</b>	TEXAS			
	Brown	14,400	14,100	98
	Callahan	5,000	4,900	98
	Coke	1,300	1,300	100
	Coleman	4,300	4,200	98
	Concho	1,100	1,100	100
	Eastland	8,100	7,900	98
	Fisher	2,100	2,100	100
	Haskell	2,900	2,900	100
	Irion	600	600	100
	Jones	6,800	6,700	99



Net Weekly Circulation	State County	Total Households	TV Households	Households %
<b>50% &amp; Over</b>	Kimble	1,600	1,500	94
	Knox	1,900	1,900	100
	Mc Culloch	3,600	3,500	97
	Menard	900	900	100
	Mitchell	3,300	3,300	100
	Nolan	6,500	6,400	98
	Runnels	4,800	4,700	98
	San Saba	2,500	2,400	98
	Schleicher	1,000	1,000	100
	Scurry	7,200	7,100	99
	Shackelford	1,600	1,600	100
	Stephens	4,300	4,200	98
	Sterling	400	400	100
	Stonewall	1,000	1,000	100
	Sutton	2,000	1,900	95
Taylor	44,400	44,100	99	
Tom Green	36,300	35,900	99	
<b>Between 25-49%</b>	TEXAS			
	Comanche	5,100	5,000	98
	Crockett	1,600	1,600	100
	Mills	1,900	1,900	100
Reagan	1,500	1,500	100	
<b>Between 5-24%</b>	TEXAS			
Throckmorton	900	900	100	
<b>Station Totals</b>		<b>180,900</b>	<b>178,500</b>	<b>99</b>
<b>Net Weekly Circulation (1988)</b>			<b>144,900</b>	
<b>Average Daily Circulation (1988)</b>			<b>88,000</b>	

# Texas—Abilene

## KTAB-TV

Ch. 32

**Network Service:** CBS.

**Licenses:** Big Country TV of Abilene Inc., Abilene, TX 79608.

**Studio:** 5401 S. 14th St., Abilene, TX 79605.

**Mailing Address:** Box 5676, Abilene, TX 79608.

**Telephone:** 915-695-2777. **TWX:** 910-897-5439.

**Technical Facilities:** Channel No. 32 (578-584 MHz). Authorized power: 2051-kw max. & 1230-kw horizontal visual, 245-kw horizontal aural. Antenna: 920-ft. above av. terrain, 749-ft. above ground, 2949-ft. above sea level.

Latitude 32° 16' 35"  
Longitude 99° 35' 39"

**Transmitter:** Near Hwy. 36, 15-mi. SE of Abilene.

**Satellite Earth Stations:** Transmit/receive Scientific-Atlanta, 7-meter C-band; Scientific-Atlanta, 4.7-meter C-band; Vertex, 4.7-meter Ku-band; M/A-Com, Scientific-Atlanta receivers.

**News Service:** AP.

**Ownership:** Shamrock Broadcasting Inc., 100%. See Group Ownership of Television Stations.

**Began Operation:** October 6, 1979. Sale to present owners by Television Investors Ltd. Partnership approved by FCC Nov. 25, 1986 (*Television Digest*, Vol. 26:42). Previous sale by Big Country TV of Abilene Inc. approved by FCC Dec. 31, 1984. Sale to Big Country by William Terry, et al., approved by FCC May 25, 1984.

**Represented (sales):** Katz Television.

**Represented (legal):** Leventhal, Senter & Lerman.

**Represented (engineering):** Connelly Consulting Corp.

### Personnel:

WAYNE M. ROY, general manager.  
BRYAN MUNDY, operations manager.  
JERRY MARSHALL, local sales manager.  
BOB BARTLETT, news director.  
LELAND OHLHAUSEN, chief engineer.  
DAVID CALDWELL, promotion director.  
DARLENE LOZA, business manager.

**Highest One Hour Rate:** \$1500.

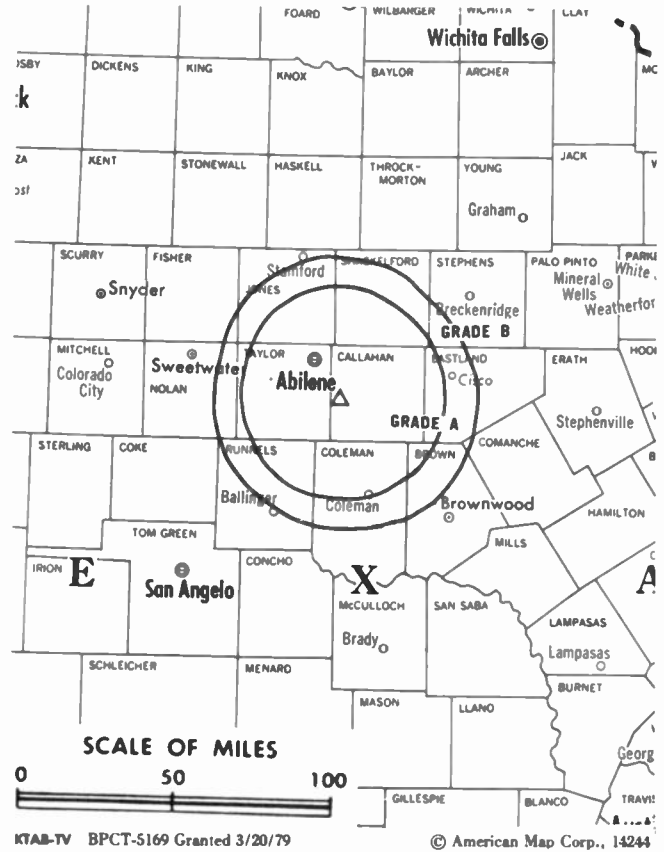
**Highest 30 Sec. Rate:** \$600.

**NETWORK BASE HOURLY RATE:** \$521.

**City of License:** Abilene. **ADI:** Abilene-Sweetwater. **Rank:** 155.

Total Households: © MSI Consumer Market Data as of 1/1/88. TV Homes, TV% and Circulation © 1988 Arbitron. County coverage based on Arbitron study.

Net Weekly Circulation	State County	Total Households	TV Households	%
<b>50% &amp; Over</b>	TEXAS			
	Brown	14,400	14,100	98
	Callahan	5,000	4,900	98
	Coke	1,300	1,300	100
	Coleman	4,300	4,200	98
	Eastland	8,100	7,900	98



Net Weekly Circulation	State County	Total Households	TV Households	%
<b>50% &amp; Over</b>	Fisher	2,100	2,100	100
	Haskell	2,900	2,900	100
	Jones	6,800	6,700	99
	Knox	1,900	1,900	100
	Mitchell	3,300	3,300	100
	Nolan	6,500	6,400	98
	Scurry	7,200	7,100	99
	Shackelford	1,600	1,600	100
	Stephens	4,300	4,200	98
	Stonewall	1,000	1,000	100
Taylor	44,400	44,100	99	
<b>TEXAS</b>				
<b>Between 25-49%</b>	Comanche	5,100	5,000	98
	Runnels	4,800	4,700	98
<b>TEXAS</b>				
<b>Between 5-24%</b>	Mills	1,900	1,900	100
	San Saba	2,500	2,400	98
	Throckmorton	900	900	100
<b>Station Totals</b>		<b>130,300</b>	<b>128,600</b>	<b>99</b>
<b>Net Weekly Circulation (1988)</b>				<b>102,200</b>
<b>Average Daily Circulation (1988)</b>				<b>69,800</b>

# Texas—Sweetwater-Abilene

## KTXS-TV

Ch. 12

**Network Service:** ABC.

**Licensee:** Abilene-Sweetwater Bcstg. Co., Box 2997, Abilene, TX 79604.

**Studio:** U.S. Hwy. 83, Abilene, TX.

**Mailing Address:** Box 2997, Abilene, TX 79604.

**Mailing Address:** 4420 N. Clack, Abilene, TX 79603.

**Telephones:** 915-677-2281, Abilene; 915-235-1238, Sweetwater.

**TWX:** 910-897-5401.

**Technical Facilities:** Channel No. 12 (204-210 MHz). Authorized power: 257-kw visual, 25.7-kw aural. Antenna: 1400-ft. above av. terrain, 1063-ft. above ground, 3543-ft. above sea level.

Latitude 32° 24' 47.70"  
Longitude 100° 06' 24.80"

**Transmitter:** 6.8-mi. SW of Merkel off U.S. 80.

**Satellite Earth Stations:** ADM, 6.2-meter; ADM, 4.5-meter; Automation Techniques receivers.

**News Service:** AP.

**Ownership:** Lamco Communications Inc., 100%. See Group Ownership of Television Stations.

**Began Operation:** January 30, 1956. Operation by former owners A. R. Elam and Associates as Texas Key Bcstrs. Inc. (to whom Grayson Enterprises leased equipment) was terminated when transfer of all Texas Key stock to Grayson Enterprises was approved June 15, 1966 by FCC (Television Digest, Vol. 6:25). For sale to Prima Inc., see KLBK-TV, Lubbock, TX. Sale to S. M. Moore Jr. by Prima approved by FCC July 25, 1983. Sale to SouthWest MultiMedia Corp. approved Oct. 30, 1985. FCC approved sale to Lamco Nov. 25, 1986.

**Represented (sales):** Seltel Inc.

**Represented (legal):** Koteen & Naftalin.

**Represented (engineering):** A. D. Ring & Associates, P.C.

**Personnel:**

CLAY MILSTEAD, general manager.  
JACKIE RUTLEDGE, local sales manager.  
MONTE WILLIAMS, chief engineer.  
JOHN HARROD, news director.  
DANNY SNOOK, promotion director.  
MARK YIELDING, business manager.

**Highest One Hour Rate:** \$1500.

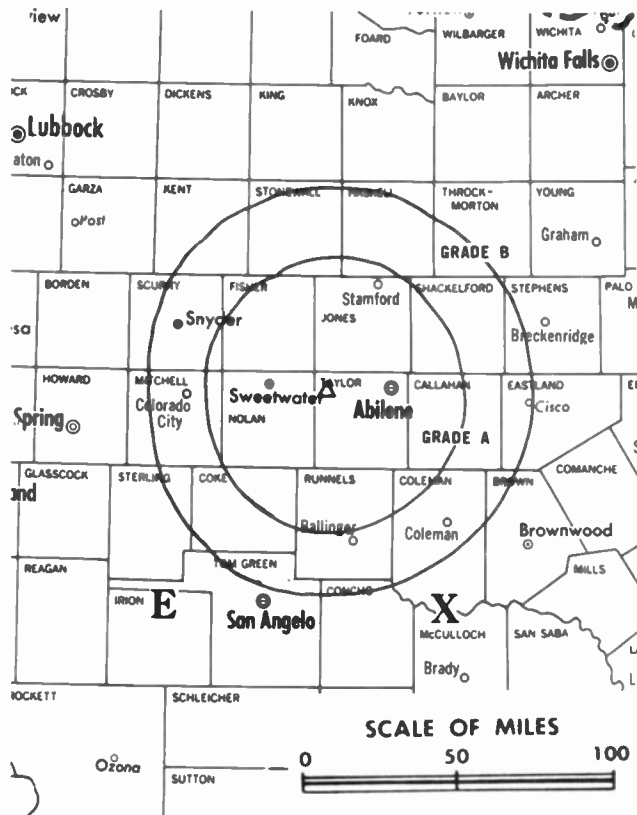
**Highest 30 Sec. Rate:** \$350.

**NETWORK BASE HOURLY RATE:** \$550.

**City of License:** Sweetwater. **ADI:** Abilene-Sweetwater. **Rank:** 155.

Total Households: © MSI Consumer Market Data as of 1/1/88. TV Homes, TV% and Circulation © 1988 Arbitron. County coverage based on Arbitron study.

Net Weekly Circulation	State County	Total Households	TV Households	%
<b>50% &amp; Over</b>	TEXAS			
	Callahan	5,000	4,900	98
	Coke	1,300	1,300	100
	Coleman	4,300	4,200	98



KTXS-TV BMPCT-5021 Granted 4/25/58

© American Map Corp., 14244

Net Weekly Circulation	State County	Total Households	TV Households	%
<b>50% &amp; Over</b>	Fisher	2,100	2,100	100
	Haskell	2,900	2,900	100
	Irion	600	600	100
	Jones	6,800	6,700	99
	King	200	200	100
	Mitchell	3,300	3,300	100
	Nolan	6,500	6,400	98
	Runnels	4,800	4,700	98
	Scurry	7,200	7,100	99
	Shackelford	1,600	1,600	100
	Sterling	400	400	100
	Stonewall	1,000	1,000	100
	Taylor	44,400	44,100	99
<b>Between 25-49%</b>	TEXAS			
	Brown	14,400	14,100	98
	Concho	1,100	1,100	100
	Eastland	8,100	7,900	98
	Kent	400	400	100
	Knox	1,900	1,900	100
	Stephens	4,300	4,200	98
<b>Between 5-24%</b>	TEXAS			
	Throckmorton	900	900	100
	Tom Green	36,300	35,900	99
	Borden	300	300	100
	Comanche	5,100	5,000	98
<b>Station Totals</b>	Mc Culloch	3,600	3,500	97
	Menard	900	900	100
	San Saba	2,500	2,400	98
	<b>Station Totals</b>	<b>172,200</b>	<b>170,000</b>	<b>99</b>
<b>Net Weekly Circulation (1988)</b>				<b>105,700</b>
<b>Average Daily Circulation (1988)</b>				<b>57,000</b>

# Texas—Alvin

**KHSH**

Ch. 67

**Network Service:** Home Shopping Network.

**Licensee:** Silver King Bcstg. of Houston Inc., 2522 Highland Square Mall, Alvin, TX 77511.

**Studio:** 2522 Highland Square Mall, Alvin, TX 77511.

**Telephone:** 713-331-8867.

**Technical Facilities:** Channel No. 67 (788-794 MHz). Authorized power: 5000-kw max. visual, 500-kw max. aural. Antenna: 1783-ft. above av. terrain, 1769-ft. above ground, 1848-ft. above sea level.

Latitude 29° 34' 06"  
Longitude 95° 29' 57"

**Transmitter:** 18.5-mi. NW of Alvin.

**Ownership:** Silver King Broadcasting Inc., 100%. See Group Ownership of Television Stations.

**Began Operation:** January 27, 1986. Sale to present owners by Four Star Bcstg. Inc. approved by FCC Nov. 30, 1986 (*Television Digest*, Vol. 26:39, 45).

**Represented (sales):** Independent TV Sales.

**Represented (legal):** Dow, Lohnes & Albertson.

**Represented (engineering):** Cohen, Dippell & Everist, P.C.

**Personnel:**

JODIE TRIBBLE, vice president & station manager.  
RAY CISNEROS, engineering director.  
JACKSON COOPER JR., program administrator.

**Rates:** Not available.

**City of License:** Alvin. ADI: Houston. Rank: 10.

Total Households: © MSI Consumer Market Data as of 1/1/88. TV Homes, TV% and Circulation © 1988 Arbitron. County coverage based on Arbitron study.



KHSH BMPCT-841221LB Granted 1/17/85

© American Map Corp., No. 14244

Net Weekly Circulation	State County	Total Households	TV Households	%
<b>TEXAS</b>				
Between 5-24%	Austin	8,100	7,900	98
	Waller	7,300	7,100	97
<b>Station Totals</b>		<b>15,400</b>	<b>15,000</b>	<b>97</b>
<b>Net Weekly Circulation (1988)</b>			<b>19,200</b>	
<b>Average Daily Circulation (1988)</b>			<b>7,700</b>	

# Texas—Amarillo

## KAMR-TV

Ch. 4

**Network Service:** NBC.

**Licensee:** Cannan Communications Inc., Box 1224, Wichita Falls, TX 76307.

**Studio:** 2000 N. Polk St., Amarillo, TX 79107.

**Mailing Address:** Box 751, Amarillo, TX 79189.

**Telephones:** 806-383-3321; 817-322-3252. TWX: 910-898-4146.

**Technical Facilities:** Channel No. 4 (66-72 MHz). Authorized power: 100-kw visual, 10-kw aural. Antenna: 1420-ft. above av. terrain, 1444-ft. above ground, 4906-ft. above sea level.

Latitude 35° 18' 52"  
Longitude 101° 50' 47"

**Transmitter:** N of Amarillo at Broadway & Mobley Dr.

**Multichannel TV Sound:** Stereo only.

**Satellite Earth Stations:** Harris, 6.1-meter C-band; Kavouras, 3-meter C-band; RCA Americom, 3-meter Ku-band; Cyclesat, Harris, M/A-Com receivers.

**News Service:** AP.

**Ownership:** Cannan Communications Inc., 100%. See Group Ownership of Television Stations.

**Began Operation:** March 18, 1953. Sale to present owners by Stauffer Publications approved by FCC July 1, 1974 (*Television Digest*, Vol. 13:43, 14:31). Sale to Stauffer by Globe News Publishing Co. approved Jan. 12, 1966 (Vol. 5:42; 6:3).

**Represented (sales):** Blair Television.

**Represented (legal):** Hogan & Hartson.

**Represented (engineering):** Cohen, Dippell & Everist, P.C.

**Personnel:**

DARROLO A. CANNAN, president.  
RAY POINDEXTER, vice president & general manager.  
LARRY TAYLOR, general sales manager.  
JOHN SCHNABEL, business manager.  
KEN HIGH, chief engineer.  
JOE SHERRILL, production manager.  
LYNN WALKER, news director.

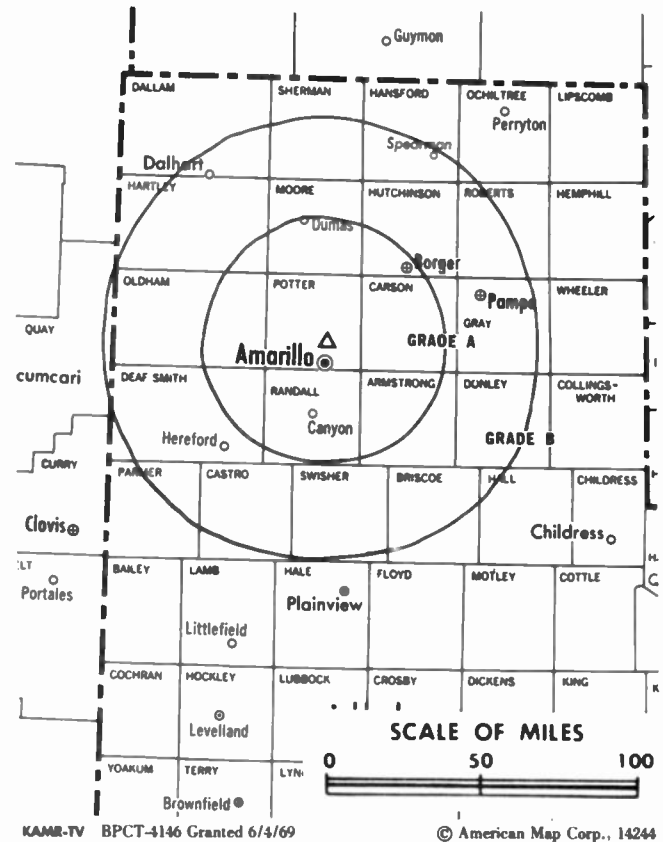
**Highest 30 Sec. Rate:** \$600.

**NETWORK BASE HOURLY RATE:** \$988.

**City of License:** Amarillo. ADI: Amarillo. Rank: 117.

Total Households: © MSI Consumer Market Data as of 1/1/88. TV Homes, TV% and Circulation © 1988 Arbitron. County coverage based on Arbitron study.

Net Weekly Circulation	State County	Total Households	TV Households	%
<b>50% &amp; Over</b>	<b>KANSAS</b>			
	Morton	1,200	1,200	100
	<b>NEW MEXICO</b>			
	Curry	16,000	15,600	97
	Quay	4,300	4,100	95
	Union	1,800	1,700	94
	<b>OKLAHOMA</b>			
	Cimarron	1,600	1,600	100
	Texas	6,700	6,600	98
	<b>TEXAS</b>			
Armstrong	800	800	100	
Briscoe	1,000	1,000	100	
Carson	2,400	2,400	100	
Castro	3,300	3,300	98	
Childress	2,700	2,700	100	
Collingsworth	1,700	1,600	94	
Cottle	1,100	1,100	100	
Dallam	2,600	2,600	100	
Deaf Smith	6,800	6,700	99	
Donley	1,600	1,600	100	



Net Weekly Circulation	State County	Total Households	TV Households	%
<b>50% &amp; Over</b>	Gray	10,400	10,300	99
	Hall	2,100	2,000	95
	Hansford	2,500	2,500	100
	Hartley	1,400	1,400	100
	Hemphill	2,300	2,300	100
	Hutchinson	10,700	10,600	99
	Lipscomb	1,400	1,400	100
	Moore	6,100	6,100	100
	Ochiltree	3,800	3,800	100
	Oldham	700	700	100
	Parmer	3,400	3,400	100
	Potter	42,000	41,700	99
	Randall	34,800	34,700	100
Roberts	400	400	100	
Sherman	1,100	1,100	100	
Swisher	3,300	3,300	100	
Wheeler	3,300	3,200	97	
<b>Between 25-49%</b>	<b>KANSAS</b>			
	Seward	6,700	6,600	98
	<b>TEXAS</b>			
Hale	12,500	12,400	99	
Hardeman	2,400	2,400	100	
<b>Between 5-24%</b>	<b>NEW MEXICO</b>			
	Harding	400	400	100
	<b>OKLAHOMA</b>			
	Beaver	3,000	3,000	100
	Ellis	2,200	2,100	95
	Harmon	1,700	1,700	100
<b>TEXAS</b>				
Foard	900	900	100	
<b>Station Totals</b>		<b>215,100</b>	<b>213,000</b>	<b>99</b>
<b>Net Weekly Circulation (1988)</b>				<b>168,600</b>
<b>Average Daily Circulation (1988)</b>				<b>101,700</b>



# Texas—Amarillo

**KCIT**

Ch. 14

**Network Service:** Fox.

**Licensee:** Ralph C. Wilson Industries Inc., 1585 Schallenberger Rd., Box 36, San Jose, CA 95131.

**Studio:** 1015 S. Fillmore, Amarillo, TX 79105.

**Mailing Address:** Box 1414, Amarillo, TX 79105.

**Telephone:** 806-374-1414.

**Technical Facilities:** Channel No. 14 (470-476 MHz). Authorized power: 332-kw max. visual, 33.2-kw max. aural. Antenna: 812-ft. above av. terrain, 783-ft. above ground, 4246-ft. above sea level.

Latitude 35° 18' 55"  
Longitude 101° 50' 03"

Requests CP for change to 1280-kw max. visual, 128-kw max. aural, 1521-ft. above av. terrain, 1463-ft. above ground, 1492-ft. above sea level, lat. 35° 20' 33.00", long. 101° 49' 20.50", transmitter to 1.5-mi. NNE of Hwy. 87 & Givens Ave., near Amarillo. BPCT-860908KX.

**Transmitter:** Hwy. 287, 5-mi. N of Amarillo.

**Satellite Earth Stations:** AFC, 3.6-meter Ku-band; Calsat, 5-meter Ku-band; M/A-Com, Scientific-Atlanta receivers.

**Ownership:** Ralph C. Wilson Jr., chmn.-pres., 100%. See Group Ownership of Television Stations.

**Began Operation:** October 29, 1982. Sale to present owner by Ray Moran approved by FCC Dec. 11, 1984.

**Represented (sales):** MMT Marketing.

**Represented (legal):** Leventhal, Senter & Lerman.

**Represented (engineering):** Smith & Powstenko.

**Personnel:**

FRED M. HUTCHING, vice president & general manager.  
SCOTT McIVER, station manager.  
BILL EMBRY, sales manager.  
DICK STAFFORD, chief engineer.  
MINKA ALLEN, business manager.

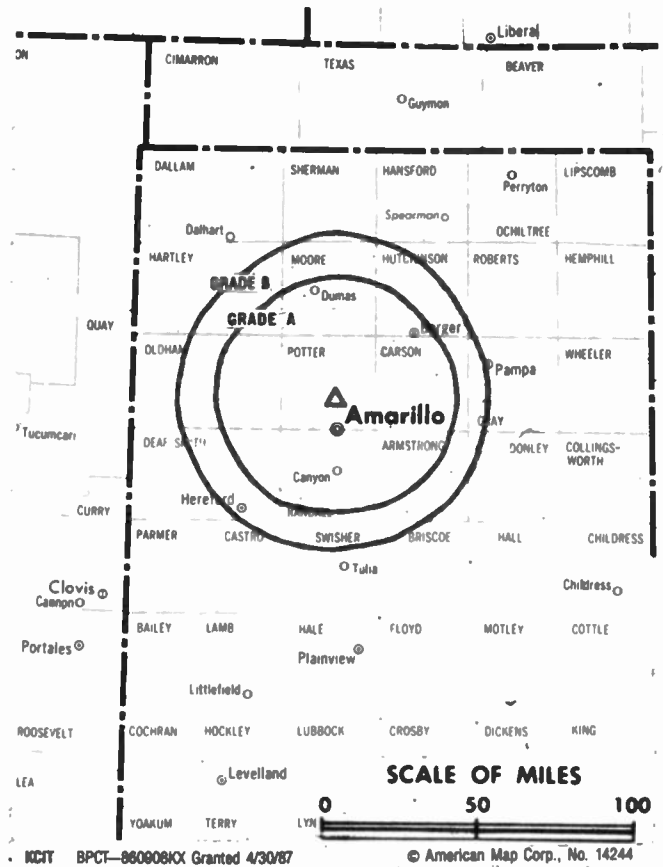
**Highest One Hour Rate:** \$1200.

**Highest 30 Sec. Rate:** \$75.

**City of License:** Amarillo. ADI: Amarillo. Rank: 117.

Total Households: © MSI Consumer Market Data as of 1/1/88. TV Homes, TV% and Circulation © 1988 Arbitron. County coverage based on Arbitron study.

Net Weekly Circulation	State County	Total Households	TV Households	%
<b>TEXAS</b>				
50% & Over	Armstrong	800	800	100
	Carson	2,400	2,400	100



Net Weekly Circulation	State County	Total Households	TV Households	%
50% & Over	Hutchinson	10,700	10,600	99
	Potter	42,000	41,700	99
	Randall	34,800	34,700	100
<b>TEXAS</b>				
Between 25-49%	Dallam	2,600	2,600	100
	Deaf Smith	6,800	6,700	99
	Gray	10,400	10,300	99
	Hansford	2,500	2,500	100
	Hartley	1,400	1,400	100
	Moore	6,100	6,100	100
	Oldham	700	700	100
<b>TEXAS</b>				
Between 5-24%	Castro	3,300	3,300	98
	Donley	1,600	1,600	100
	Parmer	3,400	3,400	100
	Sherman	1,100	1,100	100
	Swisher	3,300	3,300	100
<b>Station Totals</b>		<b>133,900</b>	<b>133,200</b>	<b>99</b>
<b>Net Weekly Circulation (1988)</b>				<b>67,000</b>
<b>Average Daily Circulation (1988)</b>				<b>29,800</b>

# Texas—Amarillo

## KFDA-TV

Ch. 10

**Network Service:** CBS.

**Licensee:** Panhandle Telecasting Co., Gen. Partnership, Box 1400, Amarillo, TX 79189-1400.

**Studio:** Broadway at Cherry Ave., Amarillo, TX 79108.

**Mailing Address:** Box 1400, Amarillo, TX 79189-1400.

**Telephone:** 806-383-2226. **TWX:** 910-898-4124.

**Technical Facilities:** Channel No. 10 (192-198 MHz). Authorized power: 316-kw visual, 31.6-kw aural. Antenna: 1530-ft. above av. terrain, 1493-ft. above ground, 5047-ft. above sea level.

Latitude 35° 17' 34"  
Longitude 101° 50' 42"

**Transmitter:** Broadway St. at Cherry Ave., Amarillo.

**Multichannel TV Sound:** Stereo only.

**Satellite Earth Stations:** Harris, 5-meter; Scientific-Atlanta, 5-meter; Harris, Scientific-Atlanta receivers.

**News Services:** AP, CBS, NIWS, SWINS.

**Ownership:** Lawton Cablevision Inc., 50%; KSWO-TV Co. Inc., 45%; Oklahoma Quality Bcstg. Co. Inc., 2.5%; Duncan Bcstg. Co. Inc., 2.5%. KSWO-TV Inc. is licensee of KSWO-TV, Lawton, OK. Oklahoma Quality Bcstg. is licensee of KSWO(AM), Lawton, OK. Duncan Bcstg. is licensee of KRHD-AM-FM, Duncan, OK.

**Began Operation:** April 4, 1953. Sale of 61% by Sid W. Richardson Foundation to Bass Bcstg. and subsequent transfer of 19.6% by Gene L. Cagle was approved by FCC Feb. 2, 1966. Sale to Midessa Cablevision by Bass Bcstg. approved by FCC Aug. 20, 1976. Sale of 50% by Midessa Television Inc. to Lawton Cablevision Inc. approved Feb. 27, 1984.

**Represented (sales):** Petry Television Inc.

**Represented (legal):** Gardner, Carton & Douglas.

**Personnel:**

- MIKE LEE, station manager & program director.
- JOY SHERROP, local sales manager.
- JOYCE AUSTIN, national sales manager.
- TIM WINN, chief engineer.
- WALT HOWARD, news director.
- ERICH EINFALT, promotion director.
- J. P. GOODE, business manager.
- JENNIE AUSTIN, marketing director.

**Highest One Hour Rate:** \$2500.

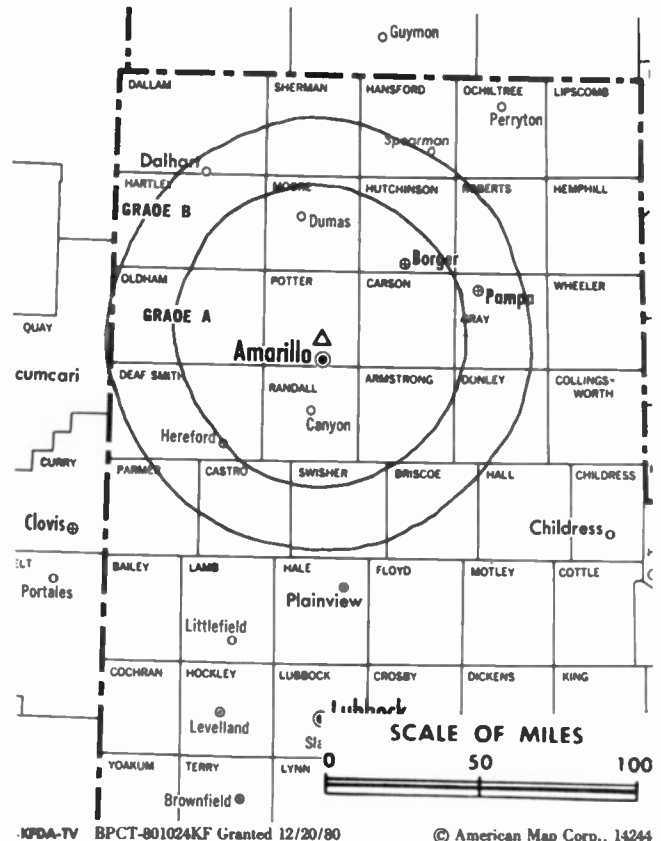
**Highest 30 Sec. Rate:** \$800.

**NETWORK BASE HOURLY RATE:** \$585.

**City of License:** Amarillo. **ADI:** Amarillo. **Rank:** 117.

Total Households: © MSI Consumer Market Data as of 1/1/88. TV Homes, TV% and Circulation © 1988 Arbitron. County coverage based on Arbitron study.

Net Weekly Circulation	State County	Total Households	TV Households	%
<b>50% &amp; Over</b>	<b>NEW MEXICO</b>			
	Curry	16,000	15,600	97
	Quay	4,300	4,100	95
	Union	1,800	1,700	94
	<b>OKLAHOMA</b>			
	Cimarron	1,600	1,600	100
	Texas	6,700	6,600	98
	<b>TEXAS</b>			
	Armstrong	800	800	100
	Briscoe	1,000	1,000	100



KFDA-TV BPCT-801024KF Granted 12/20/80

© American Map Corp., 14244

Net Weekly Circulation	State County	Total Households	TV Households	%
<b>50% &amp; Over</b>	Carson	2,400	2,400	100
	Castro	3,300	3,300	98
	Childress	2,700	2,700	100
	Collingsworth	1,700	1,600	94
	Cottle	1,100	1,100	100
	Dallam	2,600	2,600	100
	Deaf Smith	6,800	6,700	99
	Donley	1,600	1,600	100
	Gray	10,400	10,300	99
	Hall	2,100	2,000	95
	Hansford	2,500	2,500	100
	Hartley	1,400	1,400	100
	Hemphill	2,300	2,300	100
	Hutchinson	10,700	10,600	99
	Lipscomb	1,400	1,400	100
	Moore	6,100	6,100	100
	Ochiltree	3,800	3,800	100
	Oldham	700	700	100
	Parmer	3,400	3,400	100
Potter	42,000	41,700	99	
Randall	34,800	34,700	100	
Roberts	400	400	100	
Sherman	1,100	1,100	100	
Swisher	3,300	3,300	100	
Wheeler	3,300	3,200	97	
<b>Between 25-49%</b>	<b>KANSAS</b>			
	Morton	1,200	1,200	100
	Seward	6,700	6,600	98
<b>TEXAS</b>	Hardeman	2,400	2,400	100
<b>NEW MEXICO</b>	Harding	400	400	100
<b>Station Totals</b>	<b>194,800</b>	<b>192,900</b>	<b>99</b>	
<b>Net Weekly Circulation (1988)</b>		<b>155,800</b>		
<b>Average Daily Circulation (1988)</b>		<b>86,300</b>		

# Texas—Amarillo

## KVII-TV

Ch. 7

(Operates satellites KVIJ-TV, Sayre, OK & KVIH-TV, Clovis, NM)

Network Service: ABC.

Licensee: Marsh Media Inc., One Broadcast Center, Amarillo, TX 79101 4328.

Studio: 1101 S. Pierce St., Amarillo, TX 79101-4328.

Telephone: 806-373-1787. TWX: 910-898-4136.

Technical Facilities: Channel No. 7 (174-180 MHz). Authorized power: 316-kw visual, 31.6-kw aural. Antenna: 1703-ft. above av. terrain, 1626-ft. above ground, 5049-ft. above sea level.

Latitude 35° 22' 29"  
Longitude 101° 52' 58"

Transmitter: 10.4-mi. N of Amarillo.

Multichannel TV Sound: Stereo only.

Satellite Earth Stations: 5 in operation; Scientific-Atlanta, 7-meter; Avantek, M/A-Com, Scientific-Atlanta receivers.

News Service: AP.

Ownership: Marsh Media Inc., 100%. See Group Ownership of Television Stations.

Began Operation: December 21, 1957. Sale to Marsh family by John B. Walton Jr. approved by FCC Jan. 31, 1968 (Television Digest, Vol. 7:43). Previous sale to Walton by Southwest States approved Nov. 12, 1963 (Vol. 3:46). Sale of control to TV Properties (Southwest States) approved July 16, 1958 (Vol. 14:24, 26, 29).

Represented (sales): Katz Television.

Represented (legal): Wiley, Rein & Fielding.

Represented (engineering): Smith & Powstenko.

### Personnel:

JAMES R. McCORMICK, president & general manager.  
JOHN W. PATRICK, general sales manager.  
WILLIAM R. CANADY, director of engineering.  
CHARLES M. DOUGLAS, operations manager.  
JOHN McKISSACK, news director.  
JACKIE SMITH, production manager.  
JOHN JANEWAY, business manager.

Highest 30 Sec. Rate: \$550.

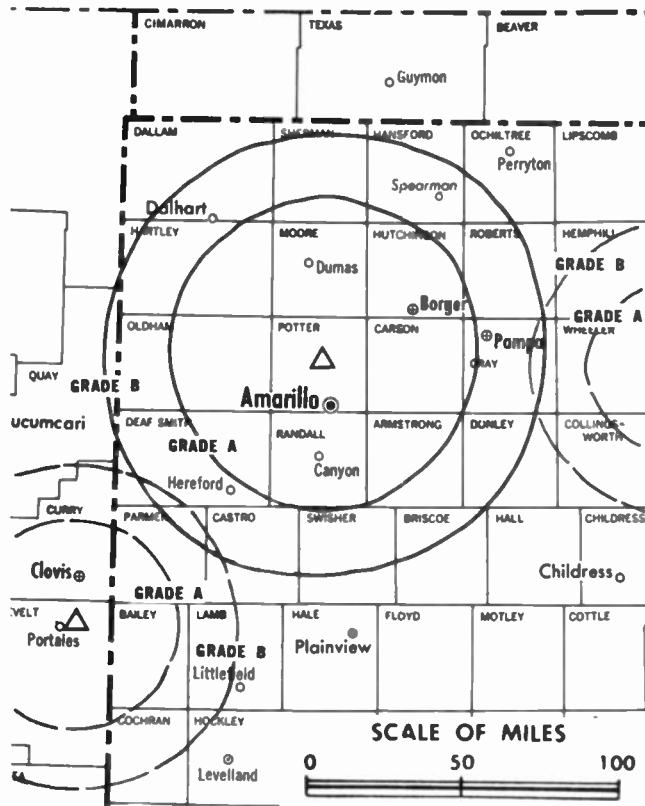
NETWORK BASE HOURLY RATE: \$600.

Arbitron Data: Figures include KVIJ-TV, Sayre, OK & KVIH-TV, Clovis, NM.

City of License: Amarillo. ADI: Amarillo. Rank: 117.

Total Households: © MSI Consumer Market Data as of 1/1/88. TV Homes, TV% and Circulation © 1988 Arbitron. County coverage based on Arbitron study.

Net Weekly Circulation	State County	Total Households	TV Households	%
50% & Over	<b>NEW MEXICO</b>			
	Curry	16,000	15,600	97
	Quay	4,300	4,100	95
	Roosevelt	6,200	6,000	97
	Union	1,800	1,700	94
	<b>OKLAHOMA</b>			
	Beckham	9,500	9,300	98
	Cimarron	1,600	1,600	100
	Harmon	1,700	1,700	100
	Texas	6,700	6,600	98
	<b>TEXAS</b>			
	Armstrong	800	800	100
	Bailey	2,700	2,700	100
	Briscoe	1,000	1,000	100
	Carson	2,400	2,400	100
	Castro	3,300	3,300	98
	Childress	2,700	2,700	100
	Collingsworth	1,700	1,600	94



KVII-TV BPCT-4170 Granted 4/2/69

© American Map Corp., 14244

Net Weekly Circulation	State County	Total Households	TV Households	%
50% & Over	Dallam	2,600	2,600	100
	Deaf Smith	6,800	6,700	99
	Donley	1,600	1,600	100
	Gray	10,400	10,300	99
	Hall	2,100	2,000	95
	Hansford	2,500	2,500	100
	Hartley	1,400	1,400	100
	Hemphill	2,300	2,300	100
	Hutchinson	10,700	10,600	99
	Lipscomb	1,400	1,400	100
	Moore	6,100	6,100	100
	Ochiltree	3,800	3,800	100
	Oldham	700	700	100
	Parmer	3,400	3,400	100
	Potter	42,000	41,700	99
	Randall	34,800	34,700	100
	Roberts	400	400	100
	Sherman	1,100	1,100	100
	Swisher	3,300	3,300	100
	Wheeler	3,300	3,200	97
Between 25-49%	<b>KANSAS</b>			
	Morton	1,200	1,200	100
	Seward	6,700	6,600	98
	<b>NEW MEXICO</b>			
	De Baca	1,100	1,100	100
<b>OKLAHOMA</b>				
Dewey	2,200	2,200	100	
Kiowa	5,400	5,300	98	
Roger Mills	2,200	2,200	98	
<b>TEXAS</b>				
Hale	12,500	12,400	99	

(Continued on page A-1105)

Station Totals	263,400	260,300	99
Net Weekly Circulation (1988)			196,700
Average Daily Circulation (1988)			130,200

# Texas—Austin

## KBVO-TV

Ch. 42

**Network Service:** Fox.

**Licensee:** Austin Television, c/o Darrold A. Cannan Jr., 503 City National Bank Bldg., Wichita Falls, TX 76301.

**Studio:** 10700 Metric Blvd., Austin, TX 78758.

**Mailing Address:** Box 2728, Austin, TX 78768-2728.

**Telephone:** 512-835-0042. **Telex:** 776437.

**Technical Facilities:** Channel No. 42 (638-644 MHz). Authorized power: 2510-kw max. & 720-kw horizontal visual, 251-kw max. & 72-kw horizontal aural. Antenna: 1290-ft. above av. terrain, 1311-ft. above ground, 2049-ft. above sea level.

Latitude 30° 19' 10"  
Longitude 97° 48' 06"

**Transmitter:** 1.4-mi. W of Austin, 0.8-mi. NW of Mt. Larson.

**Satellite Earth Stations:** Harris, 6.1-meter C-band; Vertex, 4.6-meter Ku-band; Harris, M/A-Com receivers.

**News Services:** AP, CNN Headline News.

**Ownership:** Cannan Communications Inc., 41.83%; Channel 42 of Austin Inc., 41.83%; Beard Management Inc., 11%; Six Percent Inc., 5.34%. See Cannan Communications in Group Ownership of Television Stations. Channel 42 of Austin ownership: Michael D. McKinnon, pres., 20%; South Texas Telecasting Inc., 80%. See McKinnon Bcstg. in Group Ownership of TV Stations. Beard Management ownership: Steven F. Beard Jr., pres., 100%. Six Percent Inc. ownership: Joy Manning Scott, pres., 28.56%; Joe M. Kilgore, Ben T. Head, Henry M. Whittington, Dr. John Q. Taylor King & Mary Nell Garrison, 14.28% each.

**Began Operation:** December 4, 1983.

**Represented (sales):** Katz Independent TV Sales.

**Represented (legal):** Hogan & Hartson.

**Represented (engineering):** Jules Cohen & Associates, P.C.

### Personnel:

STEVE BEARD, general manager & general sales manager.  
RAY McEACHERN, station manager & business manager.  
CURT PRINCE, local sales manager.  
GEORGE GOULD, national sales manager.  
BILL ENLOE, chief engineer.  
CINDIE BROOKS, news director.  
GAIL VORSAS, promotion director.

**Rates:** On request.

**City of License:** Austin. **ADI:** Austin, TX. **Rank:** 71.

Total Households: © MSI Consumer Market Data as of 1/1/88. TV Homes, TV% and Circulation © 1988 Arbitron. County coverage based on Arbitron study.

Net Weekly Circulation	State County	Total Households	TV Households	%
<b>TEXAS</b>				
<b>50% &amp; Over</b>	Bastrop	12,700	12,400	98
	Burnet	10,300	10,200	99
	Caldwell	8,900	8,700	98
	Hays	17,900	17,600	98
	Lee	4,900	4,800	98
	Llano	5,500	5,400	98



KBVO-TV BMPCT-830425KG Granted 5/23/83

© American Map Corp. 14244

Net Weekly Circulation	State County	Total Households	TV Households	%
<b>50% &amp; Over</b>	Travis	225,400	222,900	99
	Williamson	38,900	38,300	98
<b>TEXAS</b>				
<b>Between 25-49%</b>	Bell	60,600	60,000	99
	Blanco	2,500	2,500	100
	Fayette	8,200	7,900	96
	Gillespie	6,500	6,300	97
	Lampasas	5,500	5,400	98
	Mason	1,600	1,500	94
	Milam	9,100	8,900	98
<b>TEXAS</b>				
<b>Between 5-24%</b>	Burleson	5,300	5,100	96
	Colorado	7,600	7,400	97
	Comal	17,900	17,700	99
	Coryell	17,200	17,000	99
	Falls	7,300	7,200	99
	Gonzales	6,200	6,100	98
	Guadalupe	20,400	20,000	98
	Lavaca	7,600	7,300	96
Robertson	6,200	6,100	98	
<b>Station Totals</b>		<b>514,200</b>	<b>506,700</b>	<b>99</b>
<b>Net Weekly Circulation (1988)</b>			<b>251,600</b>	
<b>Average Daily Circulation (1988)</b>			<b>100,900</b>	

# Texas—Austin

## KTBC-TV

Ch. 7

**Network Service:** CBS.

**Licensee:** KTBC-TV Inc., Subsidiary of Times Mirror Co., Times Mirror Square, Los Angeles, CA.

**Studio:** 119 E. 10th St., Austin, TX 78701.

**Mailing Address:** Box 2223, Austin, TX 78768.

**Telephone:** 512-476-7777. TWX: 910-874-1301.

**Technical Facilities:** Channel No. 7 (174-180 MHz). Authorized power: 316-kw visual, 31.6-kw aural. Antenna: 1261-ft. above av. terrain, 1077-ft. above ground, 1977-ft. above sea level.

Latitude 30° 18' 36"  
Longitude 97° 47' 33"

**Transmitter:** Mt. Larson, 4-mi. NW of State Capitol bldg.

**Satellite Earth Stations:** Prodelin, 3.8-meter; Scientific-Atlanta, 7-meter; Scientific-Atlanta, 3.6-meter.

**News Services:** AP, CBS, NIWS.

**Ownership:** Times Mirror Co. See Group Ownership of Television Stations.

**Began Operation:** November 27, 1952. Sale to present owner by Claudia Taylor Johnson, et al., approved by FCC Sept. 6, 1973 (*Television Digest*, Vol. 12:37; 13:37).

**Represented (sales):** Harrington, Righter & Parsons Inc.

**Represented (legal):** Wilmer, Cutler & Pickering.

**Represented (engineering):** Lohnes & Culver.

### Personnel:

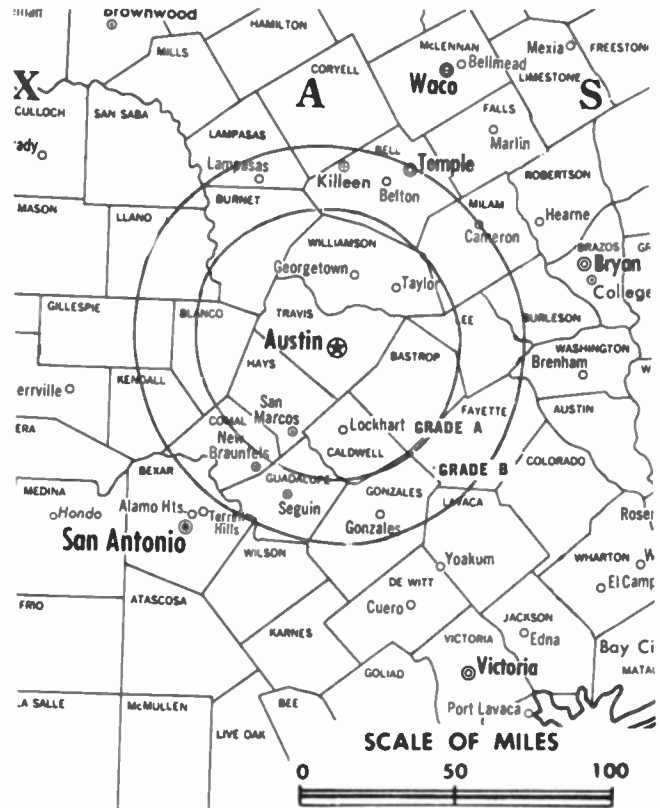
JACK HARRISON, vice president & general manager.  
CHARLIE KING, general sales manager.  
LONDA TRIAL, program director.  
STAN TEATER, promotion director.  
TIM GARDNER, news director.  
TROY BROWN, chief engineer.

**Rates:** Not available.

**City of License:** Austin. ADI: Austin, TX. Rank: 71.

Total Households: © MSI Consumer Market Data as of 1/1/88. TV Homes, TV% and Circulation © 1988 Arbitron. County coverage based on Arbitron study.

Net Weekly Circulation	State County	Total Households	TV Households	%
<b>TEXAS</b>				
<b>50% &amp; Over</b>	Bastrop	12,700	12,400	98
	Bell	60,600	60,000	99
	Blanco	2,500	2,500	100
	Burnet	10,300	10,200	99
	Caldwell	8,900	8,700	98
	Fayette	8,200	7,900	96
	Gillespie	6,500	6,300	97
	Hays	17,900	17,600	98
	Lampasas	5,500	5,400	98



KTBC-TV BPCT-861029KW Granted 11/24/86

© American Map Corp., No. 14244

Net Weekly Circulation	State County	Total Households	TV Households	%
<b>50% &amp; Over</b>	Lee	4,900	4,800	98
	Llano	5,500	5,400	98
	Mason	1,600	1,500	94
	Milam	9,100	8,900	98
	Travis	225,400	222,900	99
	Williamson	38,900	38,300	98
<b>TEXAS</b>				
<b>Between 25-49%</b>	Burleson	5,300	5,100	96
	Coryell	17,200	17,000	99
	Lavaca	7,600	7,300	96
	San Saba	2,500	2,400	98
<b>TEXAS</b>				
<b>Between 5-24%</b>	Austin	8,100	7,900	98
	Colorado	7,600	7,400	97
	Cornal	17,900	17,700	99
	Falls	7,300	7,200	99
	Gonzales	6,200	6,100	98
	Grimes	5,700	5,500	97
	Guadalupe	20,400	20,000	98
	Mc Culloch	3,600	3,500	97
	Mills	1,900	1,900	100
	Robertson	6,200	6,100	98
<b>Station Totals</b>		<b>536,000</b>	<b>527,900</b>	<b>98</b>
<b>Net Weekly Circulation (1988)</b>			<b>369,700</b>	
<b>Average Daily Circulation (1988)</b>			<b>213,800</b>	

# Texas—Austin

## KVUE-TV

Ch. 24

**Network Service:** ABC.

**Licensee:** KVUE-TV Inc., Box 9927, Austin, TX 78766.

**Studio:** 3201 Steck Ave., Austin, TX 78758.

**Telephone:** 512-459-6521. **TWX:** 910-874-1346. **Telex:** 512-459-4023.

**Technical Facilities:** Channel No. 24 (530-536 MHz). Authorized power: 1950-kw max. & 711-kw horizontal visual, 327-kw max. & 145-kw horizontal aural. Antenna: 1290-ft. above av. terrain, 1184-ft. above ground, 2049-ft. above sea level.

Latitude 30° 19' 21"  
Longitude 97° 48' 10"

**Transmitter:** On hill W of Trail of the Madrones Rd., near Austin.

**Multichannel TV Sound:** Stereo only.

**Satellite Earth Stations:** Andrew, 7.3-meter C-band; Andrew, 4.6-meter Ku-band; Andrew, 4.5-meter C-band; Andrew, Avantek, Scientific-Atlanta receivers.

**News Services:** ABC, AP, CNN, UPI.

**Ownership:** Gannett Co. Inc., 100%. See Group Ownership of Television Stations.

**Began Operation:** September 12, 1971. Sale to present owner by Evening News Assn. approved by FCC Jan. 13, 1986 (*Television Digest*, Vol. 26:3). Sale to Evening News by Tolbert Foster, Allen Shivers, et al., approved Sept. 8, 1978 (Vol. 18:21, 38).

**Represented (sales):** Petry Television Inc.

**Represented (legal):** Pierson, Ball & Dowd.

### Personnel:

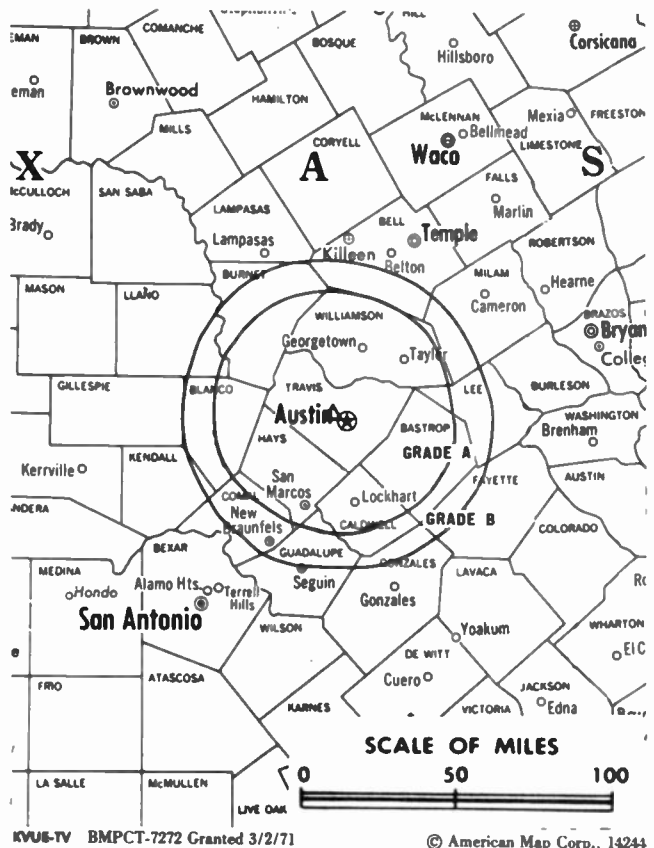
JOE T. JERKINS, president & general manager.  
CRAIG DUBOW, vice president & station manager.  
DEBBIE BRIZENDINE, local sales manager.  
TONY NALDRETT, national sales manager.  
AL HELTON, program director.  
PAT MOLANDER, public affairs director.  
BOB BUCKALEW, news director.  
MICHAEL J. WENGLAR, chief engineer.  
RAY GRANBERRY, production manager.  
ROBERT KOBARG, promotion director.  
EVE VICKERS, business manager.

**Rates:** Not available.

**City of License:** Austin. **ADI:** Austin, TX. **Rank:** 71.

Total Households: © MSI Consumer Market Data as of 1/1/88. TV Homes, TV% and Circulation © 1988 Arbitron. County coverage based on Arbitron study.

Net Weekly Circulation	State County	Total Households	TV Households	%
<b>50% &amp; Over</b>	TEXAS			
	Bastrop	12,700	12,400	98
	Burnet	10,300	10,200	99
	Caldwell	8,900	8,700	98
	Fayette	8,200	7,900	96



Net Weekly Circulation	State County	Total Households	TV Households	%
<b>50% &amp; Over</b>	Gillespie	6,500	6,300	97
	Hays	17,900	17,600	98
	Lampasas	5,500	5,400	98
	Lee	4,900	4,800	98
	Llano	5,500	5,400	98
	Mason	1,600	1,500	94
	Milam	9,100	8,900	98
	Travis	225,400	222,900	99
Williamson	38,900	38,300	98	
<b>Between 25-49%</b>	TEXAS			
	Blanco	2,500	2,500	100
	Burleson	5,300	5,100	96
<b>Between 5-24%</b>	TEXAS			
	Austin	8,100	7,900	98
	Bell	60,600	60,000	99
	Colorado	7,600	7,400	97
	Coryell	17,200	17,000	99
	Falls	7,300	7,200	99
	Gonzales	6,200	6,100	98
	Mc Culloch	3,600	3,500	97
Robertson	6,200	6,100	98	
<b>Station Totals</b>		<b>480,000</b>	<b>473,100</b>	<b>99</b>
<b>Net Weekly Circulation (1988)</b>			<b>323,900</b>	
<b>Average Daily Circulation (1988)</b>			<b>189,600</b>	

# Texas—Austin

## KXAN-TV

Ch. 36

Network Service: NBC.

Licensee: K.C.I. (Texas), Box 490, Austin, TX 78767.

Studio: 908 W. Martin L. King Jr. Blvd., Austin, TX 78701.

Mailing Address: Box 490, Austin, TX 78767.

Telephone: 512-476-3636. TWX: 910-874-1370.

Technical Facilities: Channel No. 36 (602-608 MHz). Authorized power: 5000-kw max. & 1380-kw horizontal visual, 500-kw max. & 138-kw horizontal aural. Antenna: Directional, 1290-ft. above av. terrain, 1199-ft. above ground, 2049-ft. above sea level.

Latitude 30° 19' 33"  
Longitude 97° 47' 58"

Transmitter: Trail of Madrones Rd.

Multichannel TV Sound: Stereo only.

Satellite Earth Stations: Harris, 8-meter; Microdyne, 5-meter; Microdyne, 3-meter; Harris, Microdyne receivers.

News Services: AP, UPI.

Ownership: LIN Broadcasting Corp., 100%. See Group Ownership of Television Stations.

Began Operation: February 12, 1965 on Ch. 42. Changed to Ch. 36 Jan. 12, 1973. Sale to present owner by Kingstip Communications Inc. approved by FCC May 2, 1979 (Television Digest, Vol. 18:16, 17).

Represented (sales): Blair Television.

Represented (legal): Koteen & Naftalin.

### Personnel:

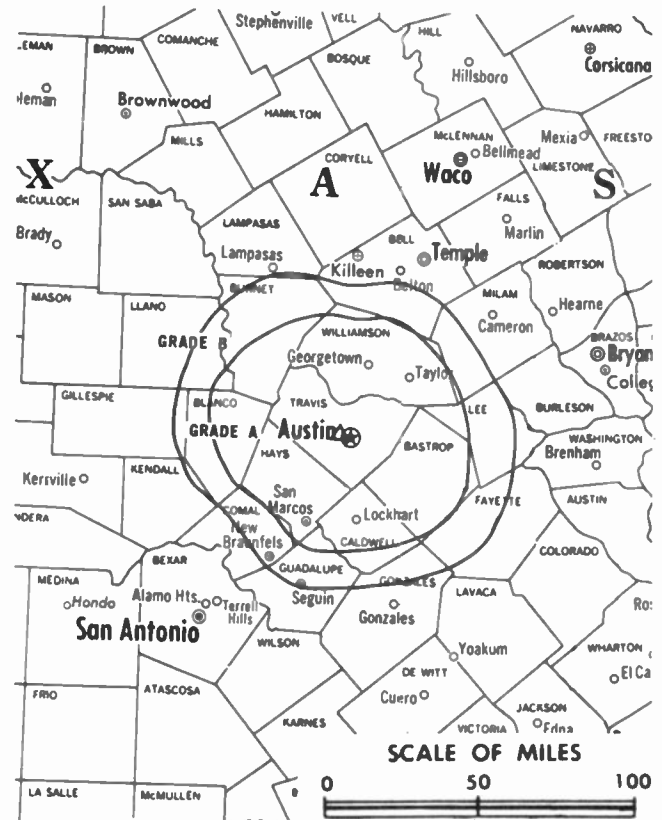
JANE WALLACE, general manager.  
LYLE BANKS, general sales manager.  
LARRY COLE, national sales manager.  
JOHN KIMBALL, local sales manager.  
GEORGE CSAHANIN, director of engineering.  
HENRY CHU, news director.

Highest 30 Sec. Rate: \$2500.

City of License: Austin. ADI: Austin, TX. Rank: 71.

Total Households: © MSI Consumer Market Data as of 1/1/88. TV Homes, TV% and Circulation © 1988 Arbitron. County coverage based on Arbitron study.

Net Weekly Circulation	State County	Total Households	TV Households	%
<b>50% &amp; Over</b>	TEXAS			
	Bastrop	12,700	12,400	98
	Blanco	2,500	2,500	100
	Burnet	10,300	10,200	99
	Caldwell	8,900	8,700	98
Fayette	8,200	7,900	96	



KXAN-TV BPCT-4496 Granted 7/25/72

© American Map Corp., No. 14244

Net Weekly Circulation	State County	Total Households	TV Households	%
<b>50% &amp; Over</b>	Hays	17,900	17,600	98
	Lee	4,900	4,800	98
	Llano	5,500	5,400	98
	Mason	1,600	1,500	94
	Travis	225,400	222,900	99
Williamson	38,900	38,300	98	
<b>Between 25-49%</b>	TEXAS			
	Bell	60,600	60,000	99
	Brazos	43,900	43,300	99
	Burleson	5,300	5,100	96
	Gillespie	6,500	6,300	97
Milam	9,100	8,900	98	
<b>Between 5-24%</b>	TEXAS			
	Austin	8,100	7,900	98
	Coryell	17,200	17,000	99
	Falls	7,300	7,200	99
	Gonzales	6,200	6,100	98
	Lampasas	5,500	5,400	98
Robertson	6,200	6,100	98	
<b>Station Totals</b>		<b>512,700</b>	<b>505,500</b>	<b>99</b>
<b>Net Weekly Circulation (1988)</b>			<b>324,100</b>	
<b>Average Daily Circulation (1988)</b>			<b>165,500</b>	

# Texas—Baytown

**KLJ**

**Ch. 57**

**Network Service:** None, independent.

**Licensee:** Pray Inc., 11063 Shady Trail, Dallas, TX 75229.

**Studio:** 3737 Red Bluff Rd., Pasadena, TX 77503.

**Telephone:** 713-473-5585.

**Technical Facilities:** Channel No. 57 (728-734 MHz). Authorized power: 5000-kw max. visual, 500-kw max. aural. Antenna: 1020-ft. above av. terrain, 1017-ft. above ground, 1024-ft. above sea level.

Latitude	29°	38'	47''
Longitude	94°	40'	33''

**Transmitter:** 0.5-mi. S of Oak Island, Chambers County.

**Multichannel TV Sound:** Stereo only.

**Satellite Earth Stations:** Comtech, 5-meter C-band; Scientific-Atlanta receivers.

**Ownership:** Eldred Thomas, pres., 100%; Raynell Thomas, secy.

**Began Operation:** May 18, 1988.

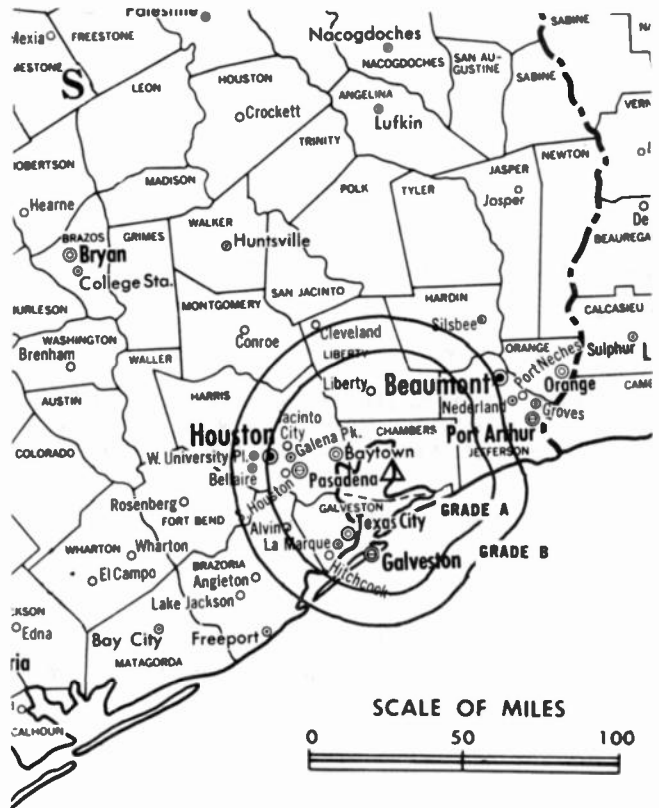
**Represented (legal):** Ward & Mendelsohn, P.C.

**Represented (engineering):** E. Harold Munn Jr. & Associates Inc.

**Personnel:**

ELDRED THOMAS, general manager.  
RUBEN MENDEZ, station manager & general sales manager.  
RON BROWN, chief engineer.  
NATHAN WILLIAMS, program director.

**Highest One Hour Rate:** \$1500.



KLJ BMPCT—870821KK Granted 10/30/87

© American Map Corp., No. 14244

**Highest 30 Sec. Rate:** \$150.

**Arbitron Data:** Not available.

**City of License:** Baytown. **ADI:** Houston. **Rank:** 10.



# Texas—Beaumont-Port Arthur

**KBMT**

Ch. 12

**Network Service:** ABC.

**Licensee:** Texas Telecasting Inc., Box 1550, Beaumont, TX 77704.

**Studio:** 525 Interstate Hwy. 10 S, Beaumont, TX 77701.

**Mailing Address:** Box 1550, Beaumont, TX 77704.

**Telephone:** 409-833-7512.

**Technical Facilities:** Channel No. 12 (204-210 MHz). Authorized power: 316-kw visual, 42.7-kw aural. Antenna: 1000-ft. above av. terrain, 1032-ft. above ground, 1059-ft. above sea level.

Latitude 30° 11' 26"  
Longitude 93° 53' 08"

**Transmitter:** 2-mi. W of Mauriceville, TX.

**Satellite Earth Stations:** AFC, 3.7-meter; Andrew, 7.3-meter; Andrew, 4.5-meter; Harris, 4.5-meter; Avantek, Harris, M/A-Com receivers.

**News Service:** AP.

**Ownership:** McKinnon Broadcasting Co., 100%. See Group Ownership of Television Stations.

**Began Operation:** June 18, 1961. Transfer of control to Harbour TV Systems from A. O. Banning & William G. Hill Jr. approved by FCC Feb. 11, 1976. Sale to Banning & Hill by Devon Corp. approved by FCC Sept. 28, 1973. Sale to present owners by Liberty National Corp. approved by FCC Oct. 21, 1976 (*Television Digest*, Vol. 16:27).

**Represented (sales):** Katz Television.

**Represented (legal):** Cohn & Marks.

**Represented (engineering):** Jules Cohen & Associates, P.C.

**Personnel:**

- MICHAEL D. MCKINNON, president.
- MAX SKLOWER, vice president & general manager.
- TOM MICHALK, general sales manager.
- ANNAMARIE CIRAMELLA, national sales.
- AUSTIN HODGES, chief engineer.
- DAVE PATTEN, news director.
- SHERRY JOHNSON, program director.
- VIRGINIA BOOKER, business manager.

**Highest One Hour Rate:** \$5000.

**Highest 30 Sec. Rate:** \$1000.

**NETWORK BASE HOURLY RATE:** \$425.

**City of License:** Beaumont. **AOI:** Beaumont-Port Arthur. **Rank:** 124.

Total Households: © MSI Consumer Market Data as of 1/1/88. TV Homes, TV% and Circulation © 1988 Arbitron. County coverage based on Arbitron study.

Net Weekly Circulation	State County	Total Households	TV Households	%
50% & Over	LOUISIANA			
	Beauregard	11,500	11,200	97



KBMT BPCT-3266 Granted 1/6/65

© American Map Corp., 14244

Net Weekly Circulation	State County	Total Households	TV Households	%
50% & Over	Calcasieu	62,600	62,000	99
	Cameron	3,400	3,300	97
Between 25-49%	TEXAS			
	Hardin	16,000	15,700	98
	Jasper	12,600	12,400	98
	Jefferson	94,900	94,300	99
	Newton	5,200	5,000	97
	Orange	31,200	30,900	99
	Tyler	8,200	8,000	98
Between 5-24%	TEXAS			
	Chambers	8,000	7,900	99
Between 5-24%	LOUISIANA			
	Vernon	18,600	18,200	98
Station Totals	TEXAS			
	Polk	12,500	12,200	98
	Sabine	4,300	4,200	98
	San Augustine	3,300	3,200	97
	San Jacinto	6,000	5,800	97
<b>Station Totals</b>		<b>298,300</b>	<b>294,300</b>	<b>99</b>
<b>Net Weekly Circulation (1988)</b>			<b>205,300</b>	
<b>Average Daily Circulation (1988)</b>			<b>108,300</b>	

# Texas—Beaumont-Port Arthur

**KFDM-TV**

**Ch. 6**

**Network Service:** CBS.

**Licenses:** Freedom-TV Sub Inc., Box 7128, Beaumont, TX 77706.

**Studio:** 2955 Interstate 10 East, Beaumont, TX 77702.

**Mailing Address:** Box 7128, Beaumont, TX 77706.

**Telephone:** 409-892-6622. TWX: 62771648.

**Technical Facilities:** Channel No. 6 (82-88 MHz). Authorized power: 100-kw visual, 20-kw aural. Antenna: 960-ft. above av. terrain, 1031-ft. above ground, 1049-ft. above sea level.

Latitude 30° 08' 24"  
Longitude 93° 58' 44"

**Transmitter:** U.S. Hwy. 90, approx. 2.3-mi. ENE of Vidor, TX.

**Satellite Earth Stations:** Microdyne, 7-meter C-band; 2 RCA Americom, 4.6-meter Ku-band.

**News Service:** AP.

**Ownership:** Freedom Newspapers Inc. See Group Ownership of Television Stations.

**Began Operation:** April 24, 1955. Sale to present owner by Belo Bcstg. Corp. approved by FCC Dec. 13, 1983 (*Television Digest*, Vol. 23:42). Sale to Belo by Beaumont Bcstg. Corp. approved by FCC May, 1969 (Vol. 9:19).

**Represented (sales):** Petry Television Inc.

**Represented (legal):** Latham & Watkins.

**Represented (engineering):** Carl T. Jones Corp.

**Personnel:**

- LARRY BEAULIEU, general manager.
- C. RIX GAREY, general sales manager.
- RICHARD KIHN, chief engineer.
- JEFF PRYOR, operations manager.
- DAVID LOWELL, news director.
- GINA YOUNG, promotion director.
- JEANETTE GREER, business manager.

**Rates:** Not available.

**City of License:** Beaumont. **ADI:** Beaumont-Port Arthur. **Rank:** 124.

Total Households: © MSI Consumer Market Data as of 1/1/88. TV Homes, TV% and Circulation © 1988 Arbitron. County coverage based on Arbitron study.

Net Weekly Circulation	State County	Total Households	TV Households	%
<b>TEXAS</b>				
<b>50% &amp; Over</b>	Hardin	16,000	15,700	98
	Jasper	12,600	12,400	98



KFDM-TV BPCT-3107 Granted 1/30/63

© American Map Corp., 14244

Net Weekly Circulation	State County	Total Households	TV Households	%
<b>50% &amp; Over</b>	Jefferson	94,900	94,300	99
	Newton	5,200	5,000	97
	Orange	31,200	30,900	99
	Tyler	8,200	8,000	98
<b>LOUISIANA</b>				
<b>Between 25-49%</b>	Calcasieu	62,600	62,000	99
	Cameron	3,400	3,300	97
<b>TEXAS</b>				
<b>Between 5-24%</b>	Chambers	8,000	7,900	99
	Polk	12,500	12,200	98
	Sabine	4,300	4,200	98
<b>LOUISIANA</b>				
<b>Between 5-24%</b>	Beauregard	11,500	11,200	97
	Vernon	18,600	18,200	98
<b>TEXAS</b>				
<b>Between 5-24%</b>	Angelina	25,000	24,600	99
	San Augustine	3,300	3,200	97
<b>Station Totals</b>		<b>317,300</b>	<b>313,100</b>	<b>99</b>
<b>Net Weekly Circulation (1988)</b>			<b>207,900</b>	
<b>Average Daily Circulation (1988)</b>			<b>134,700</b>	

# Texas—Port Arthur-Beaumont

**KJAC-TV**

Ch. 4

**Network Service:** NBC.

**Licensee:** Southeast Texas Television Corp., Box 3257, Port Arthur, TX 77643.

**Studio:** 2900 17th St., Port Arthur, TX 77642.

**Mailing Address:** Box 3257, Port Arthur, TX 77643.

**Telephone:** 409-985-5557. TWX: 910-886-5307.

**Technical Facilities:** Channel No. 4 (66-72 MHz). Authorized power: 100-kw visual, 20-kw aural. Antenna: 1180-ft. above av. terrain, 1225-ft. above ground, 1249-ft. above sea level.

Latitude 30° 09' 31"  
Longitude 93° 59' 11"

**Transmitter:** NW of State Rte. 235, 2.8-mi. NE of Vidor.

**Satellite Earth Station:** ADM, 3.38-meter; Orake, Harris receivers.

**News Services:** AP, NBC, Texas State Network.

**Ownership:** Price Communications Corp., 100%. See Group Ownership of Television Stations.

**Began Operation:** October 22, 1957 equally owned by Port Arthur College & Jefferson Amusement Co. Sale of its 50% by Port Arthur College to Jefferson Amusement approved by FCC Nov. 15, 1965 (*Television Digest*, Vol. 5:43, 47). Transfer of control from Jefferson Amusement to Robert H. Park, Janet Gordon Jack, et al., approved by FCC May 1, 1969. Sale to Clay Communications approved May 31, 1973. Sale to present owner approved by FCC June 23, 1987 (Vol. 27:21).

**Represented (sales):** MMT Marketing.

**Personnel:**

- RUSH K. EVANS, vice president & general manager.
- LINDA BRUNO, general sales manager.
- CHARLES RAVELL, chief engineer.
- DAVE WILSON, news director.
- BOB SCHNARR, program director.
- FAYE COX, promotion director.

**Highest One Hour Rate:** \$5000.

**Highest 30 Sec. Rate:** \$1000.

**NETWORK BASE HOURLY RATE:** \$775.

**City of License:** Port Arthur. ADI: Beaumont-Port Arthur. Rank: 124.

Total Households: © MSI Consumer Market Data as of 1/1/88. TV Homes, TV% and Circulation © 1988 Arbitron. County coverage based on Arbitron study.

Net Weekly Circulation	State County	Total Households	TV Households	%
<b>50% &amp; Over</b>	<b>TEXAS</b>			
	Hardin	16,000	15,700	98
	Jasper	12,600	12,400	98
	Jefferson	94,900	94,300	99
	Newton	5,200	5,000	97
	Orange	31,200	30,900	99



KJAC-TV BPCT-4322 Granted 5/13/70

© American Map Corp., 14244

Net Weekly Circulation	State County	Total Households	TV Households	%
<b>50% &amp; Over</b>	Sabine	4,300	4,200	98
	Tyler	8,200	8,000	98
<b>Between 25-49%</b>	<b>LOUISIANA</b>			
	Beauregard	11,500	11,200	97
	Cameron	3,400	3,300	97
	<b>TEXAS</b>			
	Chambers	8,000	7,900	99
<b>Between 5-24%</b>	Polk	12,500	12,200	98
	San Augustine	3,300	3,200	97
	<b>LOUISIANA</b>			
	Calcasieu	62,600	62,000	99
	Vernon	18,600	18,200	98
<b>Station Totals</b>	<b>TEXAS</b>			
	Angelina	25,000	24,600	99
	Liberty	20,500	20,100	98
	San Jacinto	6,000	5,800	97
<b>Net Weekly Circulation (1988)</b>		<b>343,800</b>	<b>339,000</b>	<b>99</b>
<b>Average Daily Circulation (1988)</b>				<b>197,100</b>
				<b>127,900</b>

# Texas—Big Spring

## KWAB-TV

Ch. 4

(Satellite of KTPX, Odessa, TX)

**Network Service:** NBC.

**Licensee:** James T. Taylor, Receiver, c/o Harbor Acquisitions Inc., 14180 Dallas Pkwy., Suite 619, Dallas, TX 75246.

**Studio:** 2500 Kentucky Way, Big Spring, TX 79720.

**Telephone:** 915-263-4901.

**Technical Facilities:** Channel No. 4 (66-72 MHz). Authorized power: 12.7-kw visual, 2.51-kw aural. Antenna: 380-ft. above av. terrain, 497-ft. above ground, 2957-ft. above sea level.

Latitude	32°	15'	14''
Longitude	101°	26'	44''

**Transmitter:** 2500 Kentucky Way, Big Spring.

**Satellite Earth Stations:** 4 in operation; Harris, M/A-Com, Scientific-Atlanta receivers.

**News Services:** NBC, UPI.

**Ownership:** First Capital Corp. of Chicago, 90%; Madison Dearborn Partners, 10%.

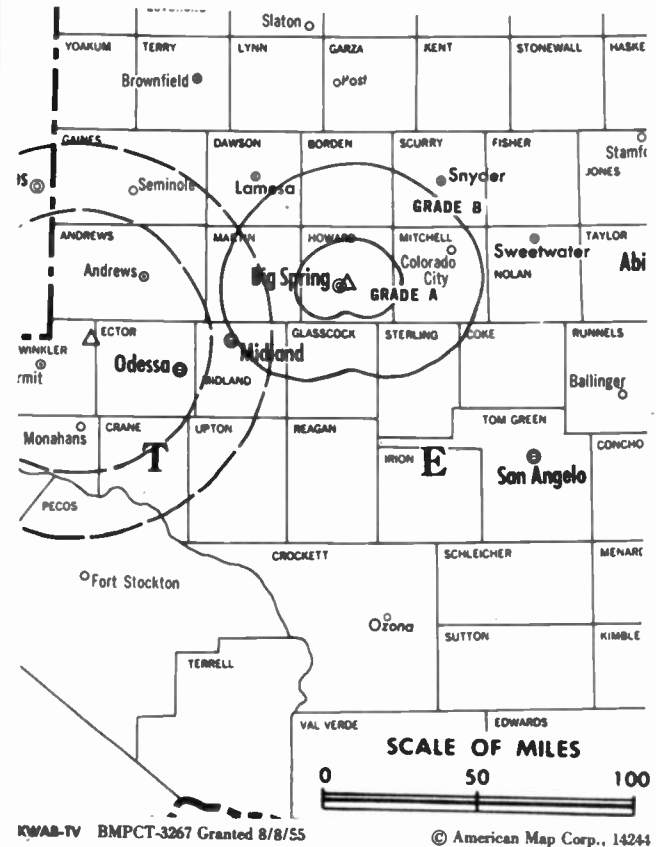
**Began Operation:** January 15, 1956.

**Represented (sales):** Petry Television Inc.

**Represented (legal):** Bryan, Cave, McPheeters & McRoberts.

**Personnel:**

See KTPX, Odessa, TX.



**Rates:** Sold in combination with KTPX, Odessa, TX.

**Arbitron Data:** Included with KTPX, Odessa, TX.

**City of License:** Big Spring. **ADI:** Odessa-Midland. **Rank:** 143.

# Texas—Brownsville

**KVEO**

**Ch. 23**

**Network Service:** NBC.

**Licensee:** SouthWest MultiMedia Corp., 6100 Corporate Dr., Suite 500, Houston, TX 77036.

**Studio:** 394 North Expressway, Brownsville, TX 78521.

**Telephone:** 512-544-2323.

**Technical Facilities:** Channel No. 23 (524-530 MHz). Authorized power: 2600-kw max. & 735-kw horizontal visual, 41-kw aural. Antenna: 1487-ft. above av. terrain, 1489-ft. above ground, 1549-ft. above sea level.

Latitude 26° 06' 59"  
Longitude 97° 50' 16"

**Transmitter:** 2-mi. S of La Feria, TX.

**Satellite Earth Stations:** Comtech, 3.5-meter C-band; Harris, 6.1-meter Ku-band; Vertex, 4.57-meter Ku-band; Harris, M/A-Com, Microwave Assoc. receivers.

**News Services:** AP, NBC.

**Ownership:** SouthWest MultiMedia Corp. See Group Ownership of Television Stations.

**Began Operation:** December 18, 1981. Sale to Valley Bcstg. Co. by Trustee-in-Bankruptcy approved by FCC August 31, 1984. Sale to present owner approved Nov. 29, 1985.

**Represented (sales):** Saitel Inc.

**Represented (legal):** Wilner & Scheiner.

**Personnel:**

- L. WILLIAM HEYMAN JR., general manager.
- BRENT SKINNER, general sales manager.
- LALI RIVERA, national sales assistant.
- IGNACIO CANTU, chief engineer.
- BRAD LEVY, program & promotion director.
- NICOLE SMITH, marketing director.
- ROBERT GONZALEZ, business manager.
- MORELSA GARZA, traffic manager.

**Highest One Hour Rate:** \$2000.

**Highest 30 Sec. Rate:** \$750.

**NETWORK BASE HOURLY RATE:** \$200.



**City of License:** Brownsville. **ADI:** McAllen-Brownsville. **Rank:** 115.

Total Households: © MSI Consumer Market Data as of 1/1/88. TV Homes, TV% and Circulation © 1988 Arbitron. County coverage based on Arbitron study.

Net Weekly Circulation	State County	Total Households	TV Households	%
<b>TEXAS</b>				
<b>50% &amp; Over</b>	Cameron	72,200	71,200	99
	Hidalgo	99,600	97,900	98
	Starr	9,400	9,100	97
	Willacy	4,900	4,800	98
<b>Station Totals</b>		<b>186,100</b>	<b>183,000</b>	<b>98</b>
<b>Net Weekly Circulation (1988)</b>			<b>137,900</b>	
<b>Average Daily Circulation (1988)</b>			<b>74,300</b>	

**Texas—McAllen-Brownsville-Matamoros,**

**Mexico**

**XHRIO-TV**

Ch. 2

**Network Service:** Telemundo.

**Licensee:** Amerimex International Media Inc., 2100 Trawood, El Paso, TX 79935.

**Studio:** 2100 Trawood, El Paso, TX 79935.

**Mailing Addresses:** Box 9112, El Paso, TX 79982; Box 5074, McAllen, TX 78501.

**Telephone:** 915-595-6700. **Telex:** 749-413.

**Technical Facilities:** Channel No. 2 (54-60 MHz). Authorized power: 100-kw visual, 20-kw aural. Antenna: 1096-ft. above av. terrain.

**Began Operation:** August 3, 1979.

**Represented (sales):** Telemundo Television Group.

**Personnel:**

JOHN W. DORAN, exec. vice president & national sales manager.

**City of License:** Matamoros. **ADI:** McAllen-Brownsville. **Rank:** 115.

# TELEVISION DIGEST With Consumer Electronics

The weekly news service that's been keeping telecommunications executives informed since 1945.

For information, call (202) 872-9200.

# Texas—Bryan

**KBTX-TV**

**Ch. 3**

(Affiliated with KWTX-TV, Waco, TX)

**Network Service:** CBS.

**Licensee:** Brazos Broadcasting Co., Box 3730, Bryan, TX 77805.

**Studio:** 4141 E. 29th St., Bryan, TX 77802.

**Telephone:** 409-846-7777. **Easylink:** 981046+.

**Technical Facilities:** Channel No. 3 (60-66 MHz). Authorized power: 70-kw visual, 7.0-kw aural. Antenna: 1687-ft. above av. terrain, 1705-ft. above ground, 2036-ft. above sea level.

Latitude 30° 33' 10"  
Longitude 96° 01' 50"

**Transmitter:** 4-mi. SE of Carlos, TX.

**Satellite Earth Stations:** AFC, 4-meter Ku-band; Scientific-Atlanta, 4.6-meter C-band; M/A-Corn, Scientific-Atlanta receivers.

**News Service:** UPI.

**Ownership:** KWTX Broadcasting Co., 50%; M. N. Bostick, pres. & gen. mgr., 10%; Estate of Harry L. Gillam, 5%; John M. Lawrence III, secy.-treas., 5%; Estate of Ann Mitchell, 10%; Estate of Brazos A. Varisco, 10%; Mrs. W. W. Callan Sr., 10%. See KWTX Bcstg. in Group Ownership of Television Stations.

**Began Operation:** May 22, 1957.

**Represented (sales):** Seltel Inc.

**Represented (legal):** Cordon & Kelly.

**Personnel:**

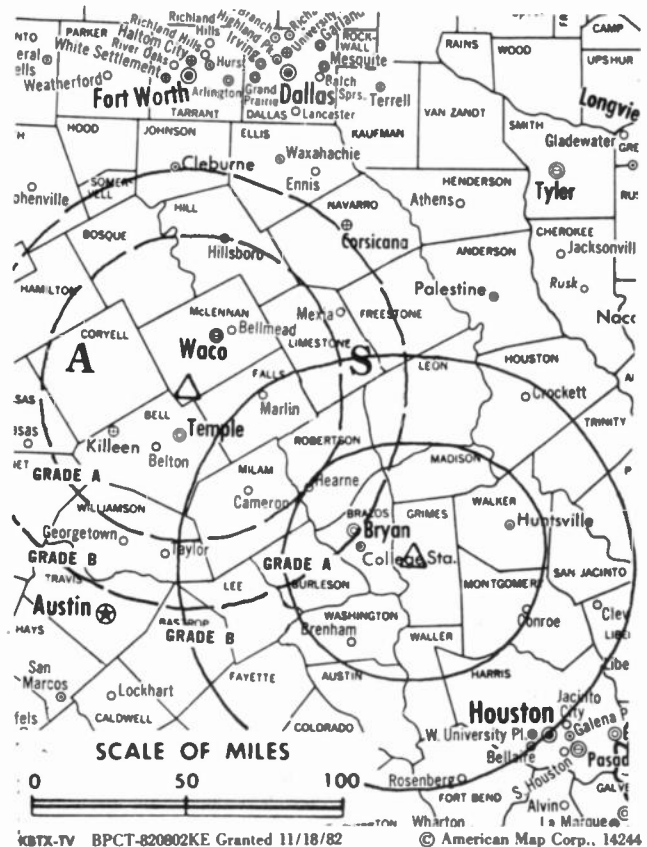
- M. N. BOSTICK, president.
- WAYNE KUBE, chief engineer.
- ULMAN McMULLEN, operations manager.
- JEFF BRAUN, news director.

**Rates:** Not available.

**City of License:** Bryan. **ADI:** Waco-Temple. **Rank:** 93.

Total Households: © MSI Consumer Market Data as of 1/1/88. TV Homes, TV% and Circulation © 1988 Arbitron. County coverage based on Arbitron study.

Net Weekly Circulation	State County	Total Households	TV Households	%
<b>50% &amp; Over</b>	<b>TEXAS</b>			
	Brazos	43,900	43,300	99
	Burleson	5,300	5,100	96
	Grimes	5,700	5,500	97
	Leon	5,400	5,200	96
	Madison	3,700	3,600	97
	Robertson	6,200	6,100	98



KBTX-TV BPCT-820802KE Granted 11/18/82 © American Map Corp., 14244

Net Weekly Circulation	State County	Total Households	TV Households	%
<b>50% &amp; Over</b>	San Jacinto	6,000	5,800	97
	Walker	16,200	15,700	97
	Washington	9,100	8,800	97
<b>TEXAS</b>				
<b>Between 25-49%</b>	Houston	8,700	8,500	97
	Trinity	4,700	4,500	96
	Waller	7,300	7,100	97
<b>TEXAS</b>				
<b>Between 5-24%</b>	Anderson	15,100	14,800	98
	Colorado	7,600	7,400	97
	Fayette	8,200	7,900	96
	Milam	9,100	8,900	98
	Montgomery	61,100	60,000	98
Polk	12,500	12,200	98	
<b>Station Totals</b>		<b>235,800</b>	<b>230,400</b>	<b>98</b>
<b>Net Weekly Circulation (1988)</b>			<b>112,400</b>	
<b>Average Daily Circulation (1988)</b>			<b>63,700</b>	

# Texas—Corpus Christi

**KIII**

**Ch. 3**

**Network Service:** ABC.

**Licensee:** Texas Television Inc., 4750 S. Padre Island Dr., Corpus Christi, TX 78411.

**Studio:** S. Padre Island Dr. & Everhart Rd, Corpus Christi, TX 78411.

**Mailing Address:** Box 6669, Corpus Christi, TX 78411.

**Telephone:** 512-854-4733.

**Technical Facilities:** Channel No. 3 (60-66 MHz). Authorized power: 100-kw visual, 10-kw aural. Antenna: 860-ft. above av. terrain, 899-ft. above ground, 949-ft. above sea level.

Latitude 27° 39' 29"  
Longitude 97° 36' 04"

**Transmitter:** Near Petronilla, 15-mi. SW of Corpus Christi.

**Satellite Earth Stations:** Harris, 6.1-meter C-band; 2 Andrew C-band; Andrew, Harris receivers.

**News Service:** NIWS.

**Ownership:** Michael D. McKinnon, 66.65%; Dan McKinnon, 30.85%. See Group Ownership of Television Stations.

**Began Operation:** May 4, 1964 on Ch. 3. Prior to transfer of control to Clinton D. McKinnon, station operated as KVDO-TV on Channel 22 from June 9, 1954 until it left the air Aug. 19, 1957 and later was granted change to Ch. 3.

**Represented (sales):** Katz Television.

**Represented (legal):** Cohn & Marks.

**Represented (engineering):** Jules Cohen & Associates, P.C.

**Personnel:**

MICHAEL D. MCKINNON, president.  
BILLY BROTHERTON, vice president & station manager.  
FRED HOFFMAN, chief engineer.

**Highest One Hour Rate:** \$3750.

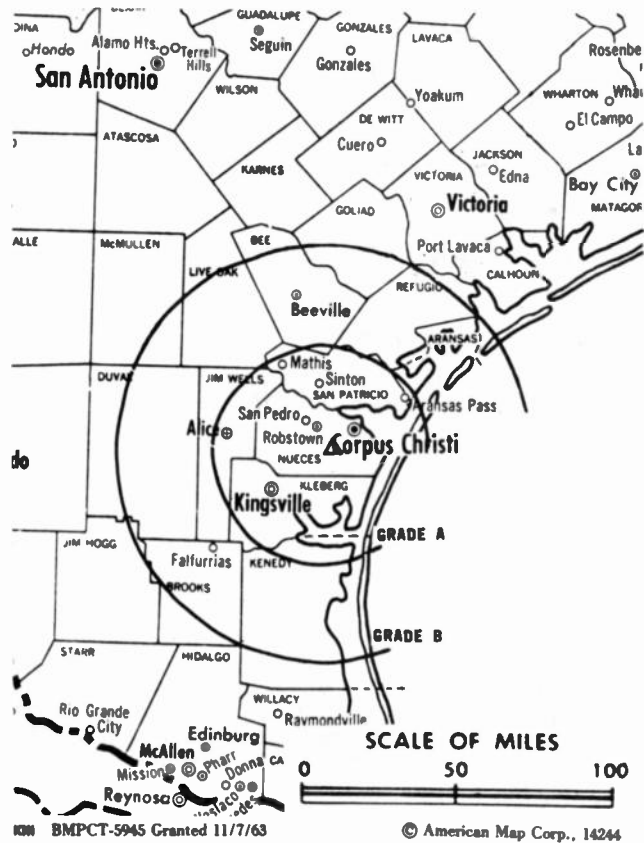
**Highest 30 Sec. Rate:** \$650.

**NETWORK BASE HOURLY RATE:** \$500.

**City of License:** Corpus Christi. **ADI:** Corpus Christi. **Rank:** 120.

Total Households: © MSI Consumer Market Data as of 1/1/88. TV Homes, TV% and Circulation © 1988 Arbitron. County coverage based on Arbitron study.

Net Weekly Circulation	State County	Total Households	TV Households	Households %
50% & Over	TEXAS			
	Aransas	7,100	7,000	99
	Bee	9,100	8,900	98



Net Weekly Circulation	State County	Total Households	TV Households	Households %
50% & Over	Brooks	2,900	2,800	96
	Duval	4,300	4,200	98
	Jim Hogg	1,900	1,800	95
	Jim Wells	12,600	12,400	98
	Kenedy	200	200	100
	Kleberg	10,900	10,700	99
	Live Oak	3,700	3,600	97
	Nueces	101,700	100,500	99
	Refugio	3,200	3,200	100
	San Patricio	20,200	19,800	98
<b>TEXAS</b>				
Between 25-49%	Zapata	2,600	2,500	96
<b>Station Totals</b>		<b>180,400</b>	<b>177,600</b>	<b>98</b>
<b>Net Weekly Circulation (1988)</b>			<b>164,500</b>	
<b>Average Daily Circulation (1988)</b>			<b>119,100</b>	



# Texas—Corpus Christi

**KORO**

**Ch. 28**

**Network Service:** Univision.

**Licensee:** Telecorpus Inc., 102 N. Mesquite, Corpus Christi, TX 78401.

**Studio:** 102 N. Mesquite, Corpus Christi, TX 78401.

**Telephone:** 512-883-2823.

**Technical Facilities:** Channel No. 28 (554-560 MHz). Authorized power: 1459-kw max. visual, 146-kw max. aural. Antenna: 762-ft. above av. terrain, 750-ft. above ground, 820-ft. above sea level.

Latitude 27° 45' 11"  
Longitude 97° 38' 14"

**Transmitter:** 2-mi. S of Hwy. 44 on Ch. 10 Rd., 2-mi. SE of Robstown.

**Satellite Earth Station:** Comtech, 10-meter.

**News Service:** AP.

**Ownership:** Jose R. De Leon Jr., pres., 11.1%; Olivero Everett, v.p., 11.1%; C. G. Oliveira, secy.-treas., 11.1%; Tony Bonilla, 11.1%; Roberto Bosquez, 11.1%; Oscar Garcia, 11.1%; Ernesto Sierra, 11.1%; Humberto Garcia, 11.1%.

**Began Operation:** April 13, 1977.

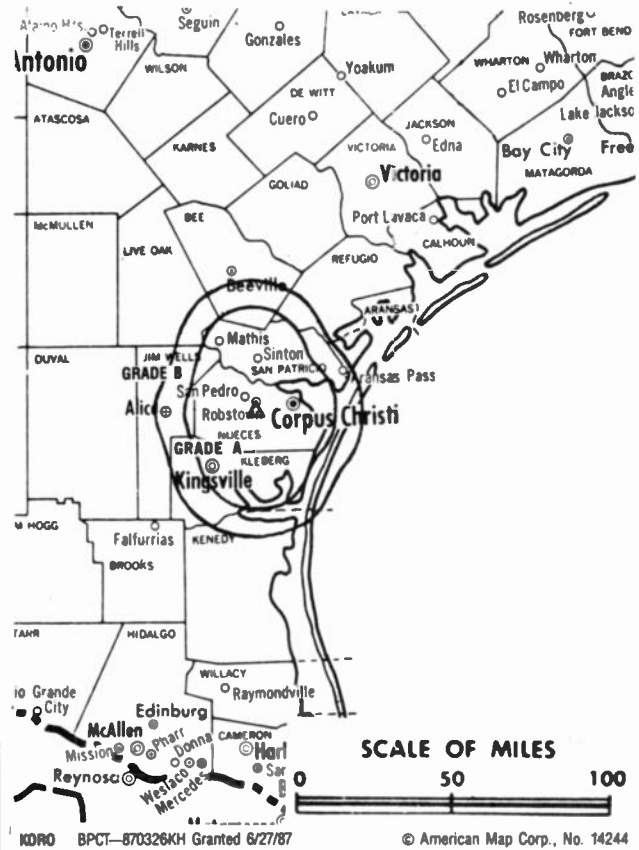
**Represented (sales):** Univision.

**Personnel:**  
SERVANDO CABALLERO, general manager.  
FELIPE FRANCO, chief engineer.

**Highest 30 Sec. Rate:** \$210.

**City of License:** Corpus Christi. **ADI:** Corpus Christi. **Rank:** 120.

Total Households: © MSI Consumer Market Data as of 1/1/88. TV Homes, TV% and Circulation © 1988 Arbitron. County coverage based on Arbitron study.



Net Weekly Circulation	State County	Total Households	TV Households	%
<b>TEXAS</b>				
<b>Between 5-24%</b>	Jim Wells	12,600	12,400	98
	Kleberg	10,900	10,700	99
	Nueces	101,700	100,500	99
	San Patricio	20,200	19,800	98
<b>Station Totals</b>		<b>145,400</b>	<b>143,400</b>	<b>99</b>
<b>Net Weekly Circulation (1988)</b>			<b>22,700</b>	
<b>Average Daily Circulation (1988)</b>			<b>13,200</b>	

# Texas—Corpus Christi

**KRIS-TV**

**Ch. 6**

**Network Service:** NBC.

**Licensee:** Gulf Coast Broadcasting Co., Box 840; Corpus Christi, TX 78403.

**Studio:** 409 S. Staples St., Corpus Christi, TX 78401.

**Telephone:** 512-883-6511. **TWX:** 910-876-1442.

**Technical Facilities:** Channel No. 6 (82-88 MHz). Authorized power: 100-kw visual, 20-kw aural. Antenna: 954-ft. above av. terrain, 945-ft. above ground, 1007-ft. above sea level.

Latitude 27° 44' 28"  
Longitude 97° 36' 08"

**Transmitter:** Violet Rd., 2.94-mi. S of Violet community, SW of city limits.

**Multichannel TV Sound:** Stereo and separate audio program.

**Satellite Earth Stations:** Harris, 9.1-meter Ku-band; Harris, 6.1-meter C-band; 2 Harris, 4.1-meter Ku-band; Harris receivers.

**News Service:** AP.

**Ownership:** Frank T. Smith Jr., pres., 100%.

**Began Operation:** May 25, 1956.

**Represented (sales):** Petry Television Inc.

**Represented (legal):** Nixon, Hargrave, Devans & Doyle.

**Represented (engineering):** Cohen, Dippell & Everist, P.C.

**Personnel:**

- T. FRANK SMITH JR., president & general manager.
- VAN JOHNSON, senior v.p., national spot sales & station manager.
- CHARLIE BRITE, sales manager.
- FRED JORDON, news director.
- MARVIN BORN, director of engineering.
- NORMA CAVAZOS, promotion director.
- DORISE STEELE, business manager.

**Highest One Hour Rate:** \$3500.

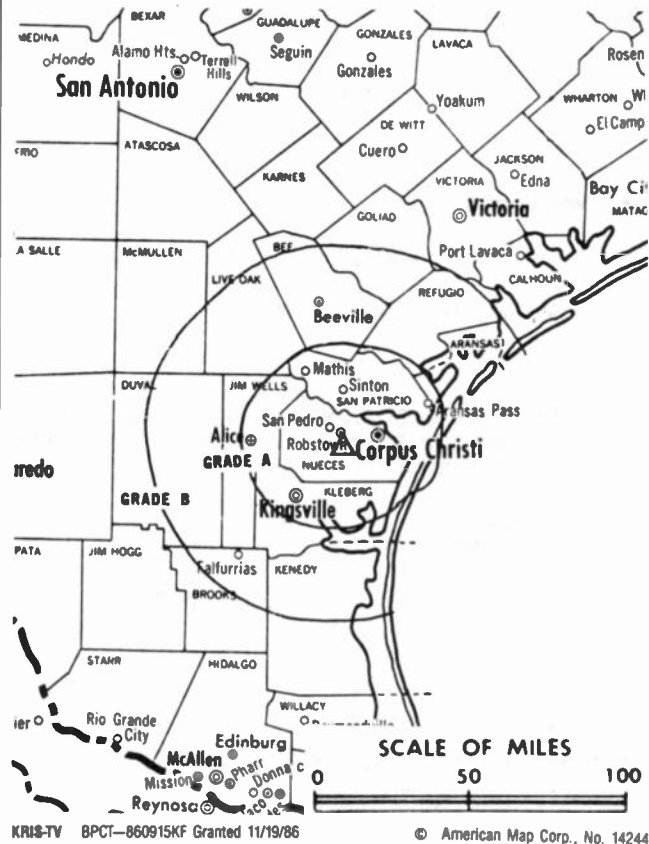
**Highest 30 Sec. Rate:** \$700.

**NETWORK BASE HOURLY RATE:** \$600.

**City of License:** Corpus Christi. **ADI:** Corpus Christi. **Rank:** 120.

Total Households: © MSI Consumer Market Data as of 1/1/88. TV Homes, TV% and Circulation © 1988 Arbitron. County coverage based on Arbitron study.

Net Weekly Circulation	State County	Total Households	TV Households	%
50% & Over	TEXAS			
	Aransas	7,100	7,000	99



Net Weekly Circulation	State County	Total Households	TV Households	%
50% & Over	Bee	9,100	8,900	98
	Brooks	2,900	2,800	96
	Duval	4,300	4,200	98
	Jim Hogg	1,900	1,800	95
	Jim Wells	12,600	12,400	98
	Kenedy	200	200	100
	Kleberg	10,900	10,700	99
	Live Oak	3,700	3,600	97
	Nueces	101,700	100,500	99
	Refugio	3,200	3,200	100
San Patricio	20,200	19,800	98	
<b>TEXAS</b>				
Between 25-49%	Zapata	2,600	2,500	96
<b>TEXAS</b>				
Between 5-24%	Goliad	2,000	1,900	97
<b>Station Totals</b>		<b>182,400</b>	<b>179,500</b>	<b>98</b>
<b>Net Weekly Circulation (1988)</b>			<b>157,700</b>	
<b>Average Daily Circulation (1988)</b>			<b>104,000</b>	

# Texas—Corpus Christi

**KZTV**

**Ch. 10**

(Operates satellite KVTM, Laredo, TX)

**Network Service:** CBS.

**Licensee:** K-SIX Television Inc., 301 Artesian St., Corpus Christi, TX 78401.

**Studio:** 301 Artesian St., Corpus Christi, TX 78401.

**Mailing Address:** Box TV-10, Corpus Christi, TX 78403.

**Telephone:** 512-883-7070. TWX: 910-876-1480.

**Technical Facilities:** Channel No. 10 (192-198 MHz). Authorized power: 316-kw visual, 479-kw aural. Antenna: 940-ft. above av. terrain, 982-ft. above ground, 1049-ft. above sea level.

Latitude 27° 46' 50"  
Longitude 97° 38' 03"

**Transmitter:** State Hwy. 44, 1.7-mi. E of Robstown, TX.

**Satellite Earth Stations:** 4 in operation; Pinzone, RCA, Scientific-Atlanta receivers.

**AM Affiliate:** KSIX, 1-kw, 1230 kHz (CBS).

**News Services:** AP, CBS.

**Ownership:** Corpus Christi Bcstg. Co. Inc. (K-SIX), 54.266%; Vann M. Kennedy, pres., 29%; Charles R. Manning, v.p., 0.66%; Cecil E. Burney, secy., 1.2%; Lillian R. Mahoney, treas.; 32 others, none with more than 3%. Kennedy owns 51% of K-SIX. K-SIX also owns KVTM, Laredo, TX.

**Began Operation:** September 30, 1956.

**Represented (sales):** Seltel Inc.

**Personnel:**

- VANN M. KENNEDY, president & general manager.
- BOB WHITE, station manager.
- GENE LOOPER, program director.
- JIM BIXLER, commercial manager.
- LESTER WATERS, chief engineer.
- WALTER FURLEY, news director.
- ALICE BENSON, promotion director.

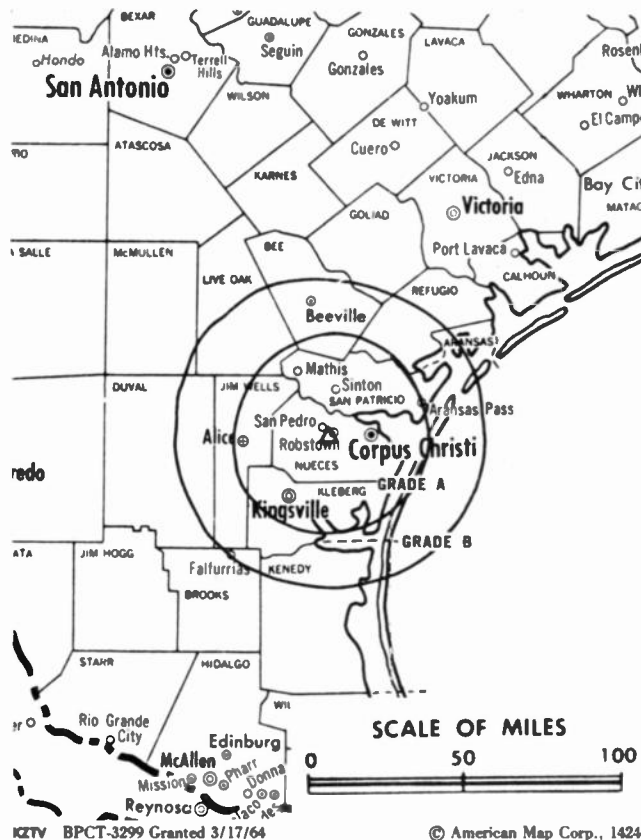
**Highest 30 Sec. Rate:** \$450.

**NETWORK BASE HOURLY RATE:** \$450.

**City of License:** Corpus Christi. **ADI:** Corpus Christi. **Rank:** 120.

Total Households: © MSI Consumer Market Data as of 1/1/88. TV Homes, TV% and Circulation © 1988 Arbitron. County coverage based on Arbitron study.

Net Weekly Circulation	State County	Total Households	TV Households	%
50% & Over	TEXAS Aransas	7,100	7,000	99
	Bee	9,100	8,900	98



Net Weekly Circulation	State County	Total Households	TV Households	%
50% & Over	Brooks	2,900	2,800	96
	Duval	4,300	4,200	98
	Jim Hogg	1,900	1,800	95
	Jim Wells	12,600	12,400	98
	Kenedy	200	200	100
	Kleberg	10,900	10,700	99
	Live Oak	3,700	3,600	97
	Nueces	101,700	100,500	99
	Refugio	3,200	3,200	100
	San Patricio	20,200	19,800	98
Between 25-49%	TEXAS Goliad	2,000	1,900	97
	Zapata	2,600	2,500	96
Between 5-24%	TEXAS Calhoun	7,500	7,400	99
<b>Station Totals</b>		<b>189,900</b>	<b>186,900</b>	<b>98</b>
<b>Net Weekly Circulation (1988)</b>				<b>155,300</b>
<b>Average Daily Circulation (1988)</b>				<b>90,900</b>

# Texas—Dallas

**KDAF**

Ch. 33

**Network Service:** Fox.

**Licensee:** News America Television Inc., 8001 John Carpenter Freeway, Dallas, TX 75247.

**Studio:** 8001 John Carpenter Freeway, Dallas, TX 75247.

**Telephone:** 214-634-8833.

**Technical Facilities:** Channel No. 33 (584-590 MHz). Authorized power: 5000-kw max. visual, 500-kw max. aural. Antenna: 1696-ft. above av. terrain, 1501-ft. above ground, 2321-ft. above sea level.

Latitude 32° 35' 22"  
Longitude 96° 58' 10"

**Transmitter:** Belt Line Rd., 0.81-mi. W of Cedar Hill Rd., Cedar Hill.

**Satellite Earth Stations:** Harris, 6.1-meter; Harris, 4.57-meter; Harris, Scientific-Atlanta receivers.

**Ownership:** Fox Television Station Group. See Group Ownership of Television Stations.

**Began Operation:** September 29, 1980. Sale to present owner by Metromedia approved by FCC Nov. 14, 1985. Sale to Metromedia by Sheldon K. Turner and Nolanda Turner Hill approved by FCC Nov. 8, 1983.

**Represented (sales):** Petry Television Inc.

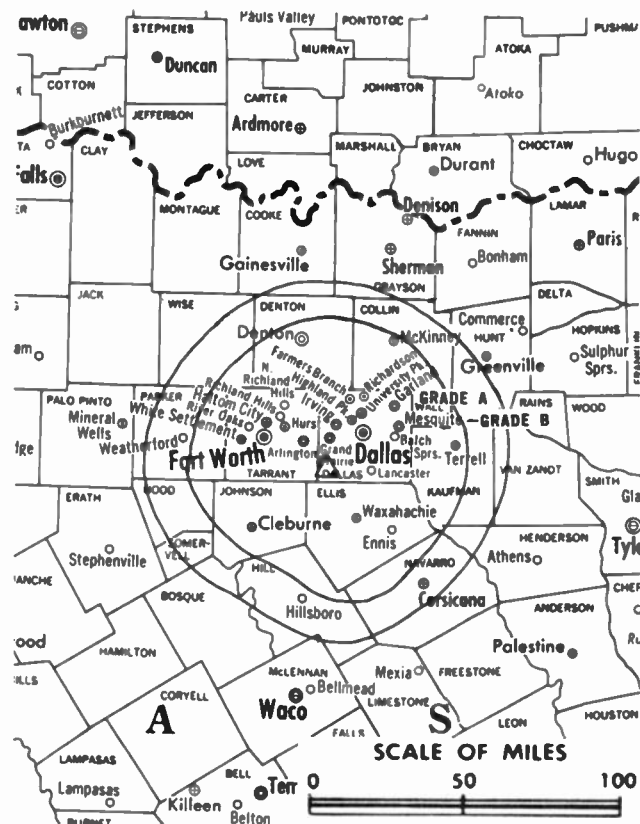
**Personnel:**

D. GAYLE BRAMMER, vice president & general manager.  
KATY ELLIOT-ATTEBERY, vice president & general sales manager.  
SHERI GERMAIN-STAMBAUGH, business manager.  
JOE MAGGIO, chief engineer.  
CRAIG A. MILLER, advertising & promotion manager.

**City of License:** Dallas. **ADI:** Dallas-Fort Worth. **Rank:** 8.

Total Households: © MSI Consumer Market Data as of 1/1/88. TV Homes, TV% and Circulation © 1988 Arbitron. County coverage based on Arbitron study.

Net Weekly Circulation	State County	Total Households	TV Households	%
<b>50% &amp; Over</b>	<b>TEXAS</b>			
	Ellis	25,400	25,100	99
	Kaufman	17,300	17,000	98
	Rockwall	8,600	8,500	99
<b>Between 25-49%</b>	<b>TEXAS</b>			
	Collin	69,800	69,000	99
	Dallas	706,100	700,900	99
	Denton	72,600	71,900	99
	Fannin	10,100	9,900	98
	Grayson	37,900	37,400	99
	Hill	10,800	10,600	98
	Johnson	33,100	32,800	99
	Navarro	15,500	15,200	98
	Parker	21,200	21,000	99
	Somervell	1,900	1,900	100
	Tarrant	403,000	400,000	99
	Van Zandt	15,500	15,200	98



KDAF BPCT-840330KE Granted 4/25/84 © American Map Corp., No. 14244

Net Weekly Circulation	State County	Total Households	TV Households	%
<b>Between 25-49%</b>	Wise	12,400	12,300	99
	<b>OKLAHOMA</b>			
	Love	3,400	3,300	97
	Marshall	5,100	5,000	98
	<b>TEXAS</b>			
	Bosque	6,300	6,200	98
	Cooke	11,500	11,400	99
	Delta	1,900	1,900	100
	Erath	10,300	10,200	99
	Freestone	6,700	6,500	98
	Hamilton	3,800	3,700	97
	Henderson	23,300	22,900	98
	Hood	10,900	10,800	99
	Hopkins	11,300	11,100	98
Hunt	25,200	24,800	98	
Jack	3,100	3,100	100	
Limestone	8,700	8,500	98	
Montague	7,400	7,300	99	
Palo Pinto	10,100	10,000	99	
Rains	2,600	2,600	100	
<b>Station Totals</b>		<b>1,612,800</b>	<b>1,598,000</b>	<b>99</b>
<b>Net Weekly Circulation (1988)</b>			<b>647,100</b>	
<b>Average Daily Circulation (1988)</b>			<b>233,700</b>	

# Texas—Dallas-Fort Worth

## KDFI-TV

Ch. 27

**Network Service:** None, independent.

**Licensee:** Dallas Media Investors Corp.

**Studio:** 433 Regal Row, Dallas, TX 75247.

**Mailing Address:** Box 561427, Dallas, TX 75356.

**Telephone:** 214-637-2727.

**Technical Facilities:** Channel No. 27 (548-554 MHz). Authorized power: 5000-kw max. & 1490-kw horizontal visual, 251-kw aural. Antenna: 1690-ft. above av. terrain, 1529-ft. above ground, 2349-ft. above sea level.

Latitude 32° 35' 22"  
Longitude 96° 58' 10"

**Transmitter:** Belt Line Rd., 0.81-mi. W of Cedar Hill Rd.

**Multichannel TV Sound:** Stereo only.

**Satellite Earth Stations:** United Satellite Systems, 5-meter; M/A-Com receivers.

**News Services:** Southwest Newswire, UPI.

**Ownership:** John A. McKay, pres., 23.1%; Francis A. Green, secy.-treas.; Warburg, Pincus Capital Partners Ltd., 70.2%; James R. Grant, 5.7%; Brenda K. Meyer, 1.1%.

**Began Operation:** January 26, 1981.

**Represented (sales):** Independent TV Sales.

**Represented (legal):** Dow, Lohnes & Albertson.

**Personnel:**

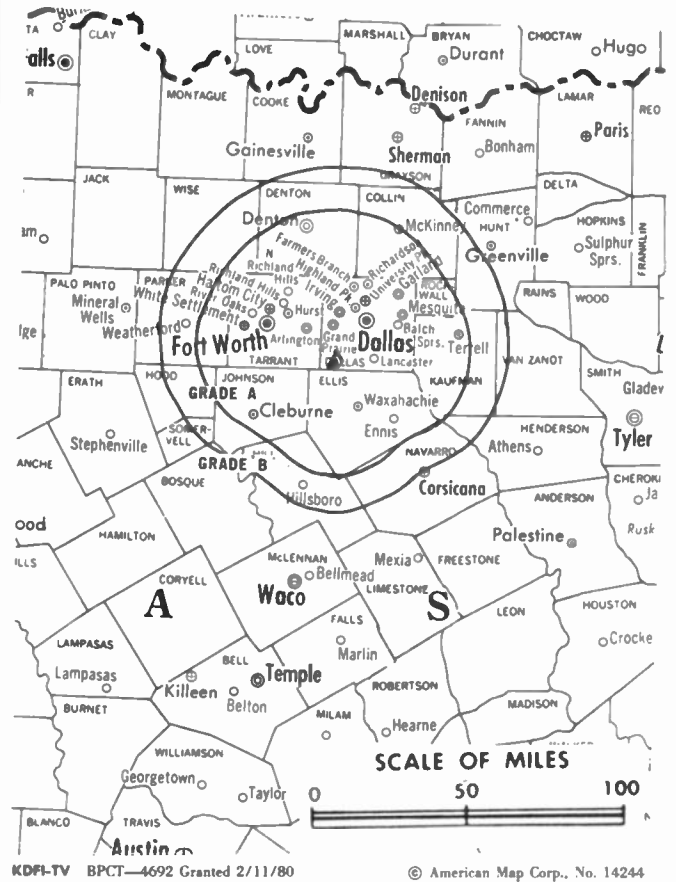
JOHN A. MCKAY, president & chief executive officer.  
MARK LAMBERTI, director of broadcast operations.

**Rates:** On request.

**City of License:** Dallas. **ADI:** Dallas-Fort Worth. **Rank:** 8.

Total Households: © MSI Consumer Market Data as of 1/1/88. TV Homes, TV% and Circulation © 1988 Arbitron. County coverage based on Arbitron study.

Net Weekly Circulation	State County	Total Households	TV Households	%
Between 25-49%	TEXAS	69,800	69,000	99
	Collin	706,100	700,900	99
	Dallas	72,600	71,900	99
	Denton	25,400	25,100	99
	Ellis	10,300	10,200	99
	Johnson	33,100	32,800	99
	Kaufman	17,300	17,000	98
	Rains	2,600	2,600	100
	Rockwall	8,600	8,500	99
	Somervell	1,900	1,900	100
	Tarrant	403,000	400,000	99
	Van Zandt	15,500	15,200	98



Net Weekly Circulation	State County	Total Households	TV Households	%
Between 25-49%	Wise	12,400	12,300	99
Between 5-24%	TEXAS			
	Bosque	6,300	6,200	98
	Cooke	11,500	11,400	99
	Fannin	10,100	9,900	98
	Freestone	6,700	6,500	98
	Grayson	37,900	37,400	99
	Hamilton	3,800	3,700	97
	Henderson	23,300	22,900	98
	Hill	10,800	10,600	98
	Hood	10,900	10,800	99
	Hopkins	11,300	11,100	98
	Hunt	25,200	24,800	98
	Jack	3,100	3,100	100
Limestone	8,700	8,500	98	
Montague	7,400	7,300	99	
Navarro	15,500	15,200	98	
Palo Pinto	10,100	10,000	99	
Parker	21,200	21,000	99	
<b>Station Totals</b>		<b>1,602,400</b>	<b>1,587,800</b>	<b>99</b>
<b>Net Weekly Circulation (1988)</b>			<b>493,500</b>	
<b>Average Daily Circulation (1988)</b>			<b>144,600</b>	

# Texas—Dallas-Fort Worth

## KDFW-TV

Ch. 4

Network Service: CBS.

Licensee: KDFW-TV Inc., 400 N. Griffin St., Dallas, TX 75202.

Studio: 400 N. Griffin St., Dallas, TX 75202.

Telephone: 214-720-4444. TWX: 910-861-4111.

Technical Facilities: Channel No. 4 (66-72 MHz). Authorized power: 100-kw visual, 20-kw aural. Antenna: 1685-ft. above av. terrain, 1521-ft. above ground, 2349-ft. above sea level.

Latitude 32° 35' 17"  
Longitude 96° 58' 34"

Transmitter: 1570 W. Belt Line Rd., Cedar Hill.

Satellite Earth Stations: Scientific-Atlanta, 7-meter C-band; Scientific-Atlanta, 4.6-meter C-band; Vertex, 6.1-meter; Vertex, 4.6-meter C-band; Vertex, 4.6-meter Ku-band; M/A-Com, Scientific-Atlanta, Standard receivers.

News Services: AP, CBS, DataTime, HMS, NIWS, UPI.

Ownership: Times Mirror Co., 100%. See Group Ownership of Television Stations.

Began Operation: December 3, 1949. Sale to present owner by Times Herald Printing Co. along with Dallas-Times Herald, approved by FCC May 15, 1970 (Television Digest, Vol. 9:38; 10:20).

Represented (sales): Harrington, Righter & Parsons Inc.

Represented (legal): Wilmer, Cutler & Pickering.

Represented (engineering): Lohnes & Culver.

### Personnel:

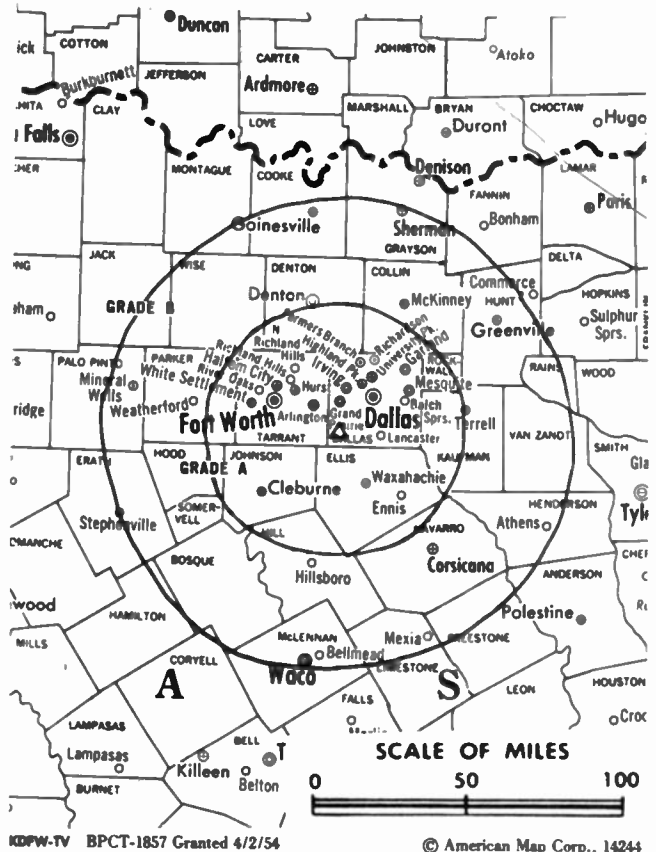
JOHN J. McCRORY, president.  
I. W. (BILL) BAKER, vice president & general manager.  
WENDELL HARRIS, vice president & news director.  
TOM COLLIER, general sales manager.  
BOB BROCK, local sales manager.  
RICK THOMPSON, national sales manager.  
JOE BELL, program director.  
WARREN FARRAR, chief engineer.  
ED DELANEY, promotion director.  
ANN ROLLINS, business manager.

Rates: On request.

City of License: Dallas. ADI: Dallas-Fort Worth. Rank: 8.

Total Households: © MSI Consumer Market Data as of 1/1/88. TV Homes, TV% and Circulation © 1988 Arbitron. County coverage based on Arbitron study.

Net Weekly Circulation	State County	Total Households	TV Households	%
<b>TEXAS</b>				
<b>50% &amp; Over</b>	Anderson	15,100	14,800	98
	Bosque	6,300	6,200	98
	Collin	69,800	69,000	99
	Cooke	11,500	11,400	99
	Dallas	706,100	700,900	99
	Delta	1,900	1,900	100
	Denton	72,600	71,900	99
	Ellis	25,400	25,100	99
	Erath	10,300	10,200	99
	Fannin	10,100	9,900	98
	Freestone	6,700	6,500	98
	Grayson	37,900	37,400	99
	Henderson	23,300	22,900	98
	Hill	10,800	10,600	98
	Hood	10,900	10,800	99
	Hopkins	11,300	11,100	98
	Hunt	25,200	24,800	98
	Jack	3,100	3,100	100
	Johnson	33,100	32,800	99
	Kaufman	17,300	17,000	98
	Lamar	17,200	16,700	97



KDFW-TV BPCT-1857 Granted 4/2/54

© American Map Corp., 14244

Net Weekly Circulation	State County	Total Households	TV Households	%
<b>50% &amp; Over</b>	Limestone	8,700	8,500	98
	Navarro	15,500	15,200	98
	Palo Pinto	10,100	10,000	99
	Parker	21,200	21,000	99
	Rains	2,600	2,600	100
	Rockwall	8,600	8,500	99
	Smith	58,000	57,300	99
	Somervell	1,900	1,900	100
	Tarrant	403,000	400,000	99
	Van Zandt	15,500	15,200	98
	Wise	12,400	12,300	99
	Wood	11,500	11,300	98

Net Weekly Circulation	State County	Total Households	TV Households	%
<b>OKLAHOMA</b>				
<b>Between 25-49%</b>	Bryan	13,000	12,700	98
	Choctaw	6,200	6,000	97
	Mc Curtain	13,200	12,900	98
	Marshall	5,100	5,000	98
<b>TEXAS</b>				
	Cherokee	15,500	15,100	98
	Comanche	5,100	5,000	98
	Hamilton	3,800	3,700	97
	Mc Lennan	70,500	69,800	99
	Mills	1,900	1,900	100
	Montague	7,400	7,300	99
	Red River	6,500	6,300	97
	Young	8,500	8,400	99

Net Weekly Circulation	State County	Total Households	TV Households	%
<b>Between 5-24%</b>	OKLAHOMA Love	3,400	3,300	97
<b>TEXAS</b>				
	Brown	14,400	14,100	98
	Camp	4,000	3,900	97
	Clay	4,100	4,100	100

(Continued on page A-1105)

Station Totals	1,988,300	1,967,100	99
Net Weekly Circulation (1988)		1,529,200	
Average Daily Circulation (1988)		845,300	

# Texas—Dallas

## KDTX-TV

Ch. 58

**Network Service:** Trinity Bcstg. Network.

**Licensee:** Trinity Bcstg. of Texas Inc., 1360 W. Belt Line Rd., Cedar Hill, TX 75104.

**Studio:** 2823 W. Irving Blvd., Irving, TX 75061.

**Telephone:** 214-291-9900.

**Technical Facilities:** Channel No. 58 (734-740 MHz). Authorized power: 5000-kw max. visual, 500-kw max. aural. Antenna: 1437-ft. above av. terrain, 1241-ft. above ground, 2061-ft. above sea level.

Latitude	32°	35'	22"
Longitude	96°	58'	10"

**Transmitter:** Belt Line Rd., 0.8-mi. W of Cedar Hill.

**Multichannel TV Sound:** Stereo only.

**Satellite Earth Stations:** Dalsat, 9.2-meter; Scientific-Atlanta, 7-meter; Wagner receivers.

**Ownership:** Trinity Broadcasting Network Inc. See Group Ownership of Television Stations.

**Began Operation:** February 9, 1987.

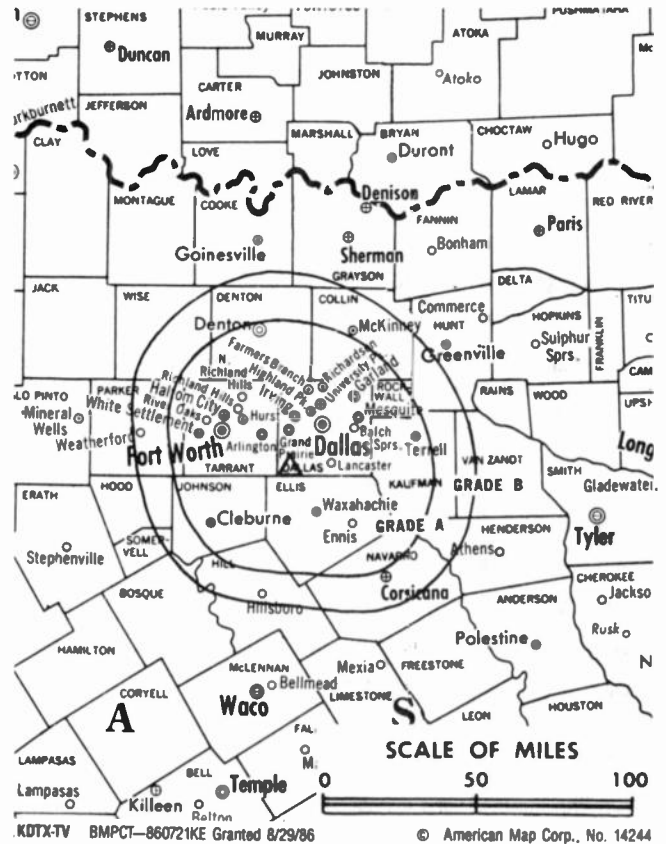
**Represented (legal):** May & Dunne, Chartered.

**Represented (engineering):** du Treil, Lundin & Rackley.

**Personnel:**

PAGE GRAHAM, station manager & chief engineer.  
 STEVE FJORDBAK, production manager.  
 DANA HOOPER, public affairs director.  
 JAN IRBY, promotion director.

**Highest One Hour Rate:** \$120.



**Highest 30 Sec. Rate:** \$95.

**Arbitron Data:** Not available.

**City of License:** Dallas. ADI: Dallas-Fort Worth. Rank: 8.

# Texas—Fort Worth

**KFWD**

Ch. 52

**Network Service:** Telemundo.

**Grantee:** Interspan Communications, 11783 Sunset Blvd., Apt. 26, Los Angeles, CA 90049.

**Studio:** 1720 Regal Row, Suite 240, Dallas, TX 75235.

**Telephones:** 213-476-8840; 213-263-8137.

**Technical Facilities:** Channel No. 52 (698-704 MHz). Authorized power: 2619-kw max. visual. Antenna: 1076-ft. above av. terrain, 1053-ft. above ground, 1680-ft. above sea level.

Latitude	32°	45'	01"
Longitude	97°	16'	07"

**Transmitter:** Near 3900 Barnett St., Fort Worth.

**Ownership:** Ronald Ulloa, 100%.

**Began Operation:** September 1, 1988.

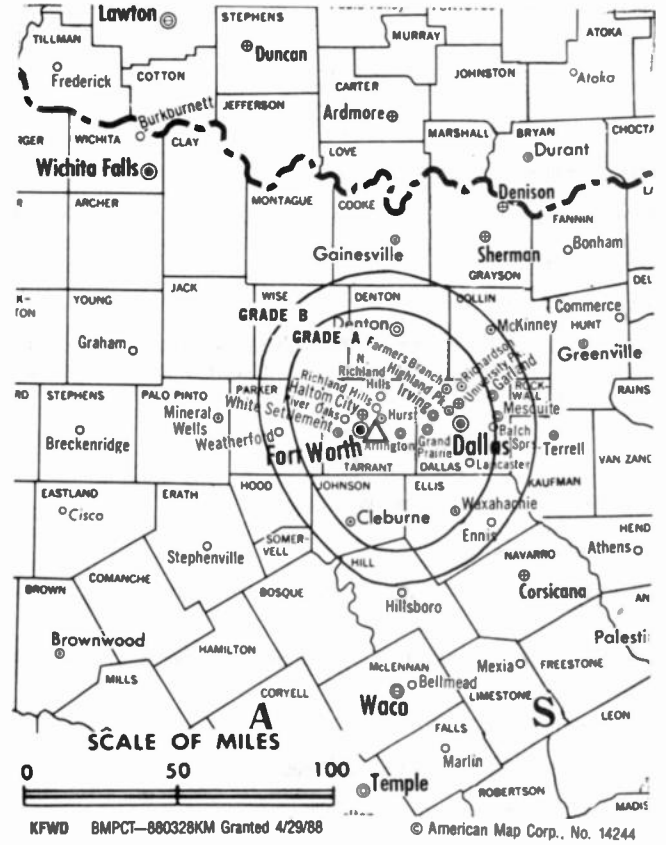
**Represented (legal):** Paul, Hastings, Janofsky & Walker.

**Represented (engineering):** Silliman & Silliman.

**Personnel:**

RICHARD BOVE, general manager.  
 LAURA HOOD, local sales manager.  
 ARTHUR GRAY, national sales manager.  
 BILL WISE, chief engineer.

**ADI:** Dallas-Fort Worth. **Rank:** 8.





# Texas—Fort Worth-Dallas

**KTVT**

Ch. 11

**Network Service:** None, independent.

**Licensee:** Gaylord Broadcasting Co.

**Studio:** 5233 Bridge St., Fort Worth, TX 76103.

**Mailing Address:** Box 2495, Fort Worth, TX 76113.

**Telephones:** 817-451-1111, Fort Worth; 214-770-4411, Dallas.

**TWX:** 910-893-5051.

**Technical Facilities:** Channel No. 11 (198-204 MHz). Authorized power: 316-kw visual, 31.6-kw aural. Antenna: 1669-ft. above av. terrain, 1553-ft. above ground, 2349-ft. above sea level.

Latitude 32° 34' 43"  
Longitude 96° 57' 12"

**Transmitter:** Approx. 0.7-mi. S of Cedar Hill, TX.

**Multichannel TV Sound:** Stereo only.

**Satellite Earth Stations:** Harris, 6.1-meter C-band; Harris, 4.7-meter C-band; Harris, 3-meter C-band; Vertex receivers.

**News Service:** AP.

**Ownership:** Gaylord Broadcasting Co., 100%. See Group Ownership of Television Stations.

**Began Operation:** September 11, 1955. Sale to present owner by NAFI Telecasting approved Aug. 1, 1962 (*Television Digest*, Vol. 2:11, 32). Sale to NAFI Telecasting by Texas State Network approved July 27, 1960 by FCC (Vol. 16:21, 31).

**Represented (sales):** MMT Sales Inc.

**Represented (legal):** Pierson, Bail & Dowd.

**Represented (engineering):** A. D. Ring & Associates, P.C.

**Personnel:**

- CHARLES L. EDWARDS, exec. vice president & general manager.
- STEVE MAULDIN, vice president & station manager.
- RICK MILLS, general sales manager.
- GARY SCHNEIDER, local sales manager, Dallas.
- DONNA COOMER, local sales manager, Fort Worth.
- BRIAN JONES, regional sales manager, northeast.
- PAUL HASTABA, regional sales manager, southwest.
- OLNEY KELLY, chief engineer.
- PENNY PRESTON, news director.
- KEN FOOTE, program director.
- DALE PALECEK, promotion director.
- ED CUELLAR, business manager.

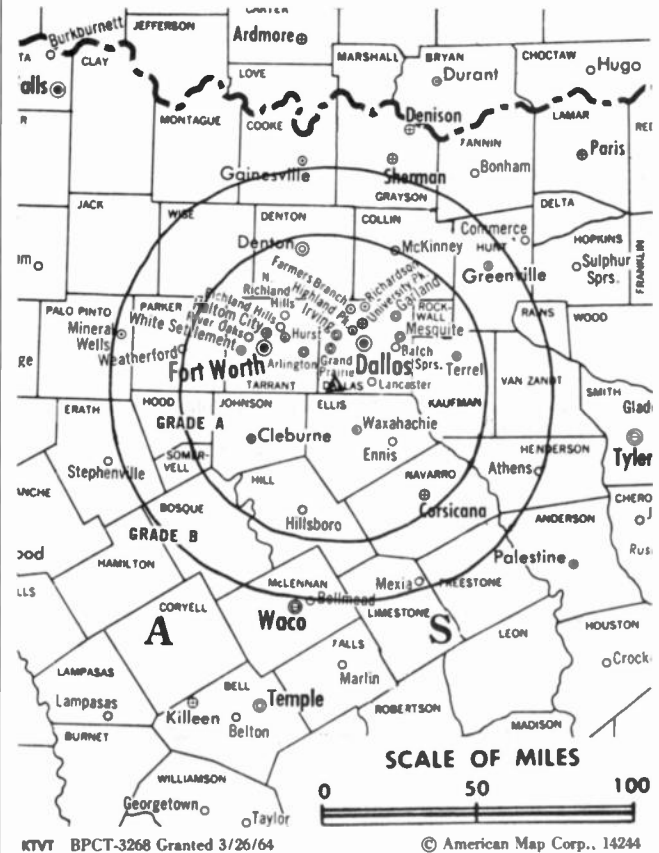
**Highest One Hour Rate:** \$20,000.

**Highest 30 Sec. Rate:** \$6000.

**City of License:** Fort Worth. ADI: Dallas-Fort Worth. Rank: 8.

Total Households: © MSI Consumer Market Data as of 1/1/88. TV Homes, TV% and Circulation © 1988 Arbitron. County coverage based on Arbitron study.

Net Weekly Circulation	State County	Total Households	TV Households	%
<b>TEXAS</b>				
<b>50% &amp; Over</b>	Bosque	6,300	6,200	98
	Collin	69,800	69,000	99
	Comanche	5,100	5,000	98
	Cooke	11,500	11,400	99
	Dallas	706,100	700,900	99
	Delta	1,900	1,900	100
	Denton	72,600	71,900	99
	Ellis	25,400	25,100	99
	Erath	10,300	10,200	99
	Freestone	6,700	6,500	98
	Grayson	37,900	37,400	99
	Hamilton	3,800	3,700	97



Net Weekly Circulation	State County	Total Households	TV Households	%
<b>50% &amp; Over</b>	Henderson	23,300	22,900	98
	Hill	10,800	10,600	98
	Hood	10,900	10,800	99
	Hopkins	11,300	11,100	98
	Hunt	25,200	24,800	98
	Johnson	33,100	32,800	99
	Kaufman	17,300	17,000	98
	Lamar	17,200	16,700	97
	Limestone	8,700	8,500	98
	Montague	7,400	7,300	99
	Navarro	15,500	15,200	98
	Palo Pinto	10,100	10,000	99
	Rains	2,600	2,600	100
	Rockwall	8,600	8,500	99
	Somervell	1,900	1,900	100
	Tarrant	403,000	400,000	99
	Van Zandt	15,500	15,200	98
	Wise	12,400	12,300	99

<b>ARKANSAS</b>				
<b>Between 25-49%</b>	Miller	14,300	14,100	99
	Sebastian	39,600	39,200	99
	Union	18,500	18,200	98

<b>OKLAHOMA</b>				
	Bryan	13,000	12,700	98
	Carter	18,200	18,000	99
	Choctaw	6,200	6,000	97
	Comanche	38,500	38,200	99
	Greer	3,100	3,000	97
	Jackson	11,100	11,000	99
	Love	3,400	3,300	97
	Marshall	5,100	5,000	98
	Murray	5,100	5,100	100

(Continued on page A-1106)

<b>Station Totals</b>	<b>3,585,100</b>	<b>3,543,200</b>	<b>99</b>
<b>Net Weekly Circulation (1988)</b>		<b>1,437,700</b>	
<b>Average Daily Circulation (1988)</b>		<b>511,400</b>	

# Texas—Fort Worth-Dallas

**KTXA**

Ch. 21

Network Service: None, independent.

Licensee: TVX of Fort Worth-Dallas Inc., 1712 E. Randol Mill Rd., Arlington, TX 76011.

Studio: 1712 E. Randol Mill Rd., Arlington, TX 76011.

Telephone: 817-265-2100. TWX: 910-890-5151.

Fax: 817-265-5949.

Technical Facilities: Channel No. 21 (512-518 MHz). Authorized power: 5000-kw max. & 1740-kw horizontal visual, 500-kw max. & 174-kw horizontal aural. Antenna: 1690-ft. above av. terrain, 1529-ft. above ground, 2349-ft. above sea level.

Latitude 32° 35' 22"  
Longitude 96° 58' 10"

Transmitter: 1465-A W. Belt Line Rd., Cedar Hill.

Satellite Earth Stations: Harris, 6.1-meter; Harris, 3-meter; Vertex, 4.6-meter Ku-band; Harris, Vertex receivers.

Ownership: TVX Broadcast Group, 100%. See Group Ownership of Television Stations.

Began Operation: January 4, 1981. Sale to present owners by Taft approved by FCC Feb. 20, 1987 (Television Digest, Vol. 27:9, 14, 15). Sale to Taft Television & Radio Co. Inc. by Gulf Broadcast Group approved by FCC May 30, 1985 (Vol. 25:5, 20, 22). Sale to Gulf by Sidney L. Schlenker, J. Livingston Kosberg, et al., approved Dec. 11, 1984 (Vol. 24:23, 53).

Represented (sales): Seltel Inc.

Represented (legal): Kenkel, Barnard & Edmundson.

Represented (engineering): Cohen, Dippell & Everist, P.C.

**Personnel:**

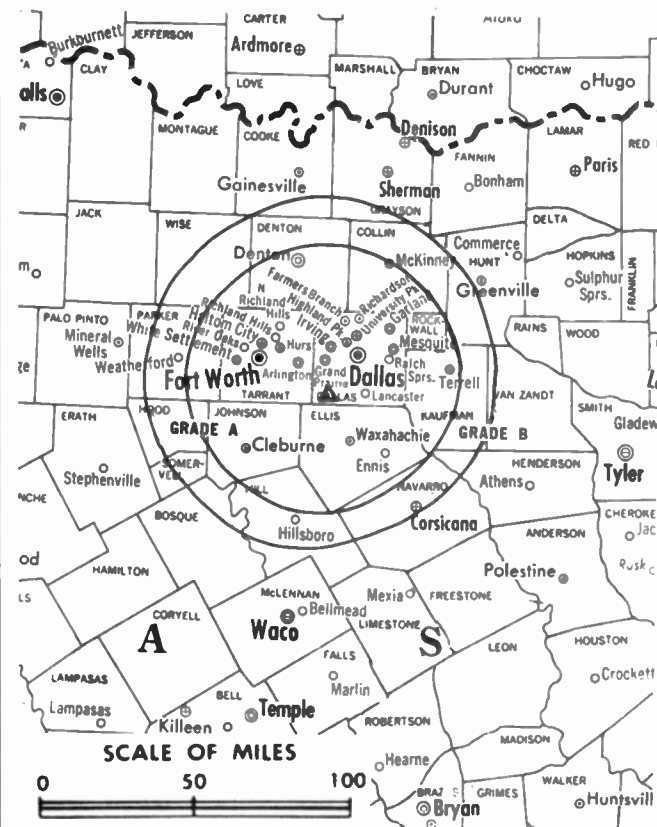
DIRK M. BRINKERHOFF, vice president & general manager.  
KATHY DAUME, general sales manager.  
GREG PITTMAN, local sales manager.  
J. D. HUEY, national sales manager.  
TAMMY SALINAS, program manager.  
GEORGE DELACERDA, chief engineer.  
SUE STUECHELI, business manager.  
PAT O'CONNOR, traffic manager.  
RICK DAVEY, production/operations manager.

Highest 30 Sec. Rate: \$3000.

City of License: Arlington. ADI: Dallas-Fort Worth. Rank: 8.

Total Households: © MSI Consumer Market Data as of 1/1/88. TV Homes, TV% and Circulation © 1988 Arbitron. County coverage based on Arbitron study.

Net Weekly Circulation	State County	Total Households	TV Households	Households %
<b>50% &amp; Over</b>	<b>TEXAS</b>			
	Collin	69,800	69,000	99
	Denton	72,600	71,900	99
	Ellis	25,400	25,100	99
	Johnson	33,100	32,800	99
	Kaufman	17,300	17,000	98
	Navarro	15,500	15,200	98
	Rockwall	8,600	8,500	99
	Somervell	1,900	1,900	100
	Tarrant	403,000	400,000	99
	Wise	12,400	12,300	99



KTXA BPCT-4962 Granted 3/31/80

© American Map Corp., 14244

Net Weekly Circulation	State County	Total Households	TV Households	Households %
<b>Between 25-49%</b>	<b>TEXAS</b>			
	Bosque	6,300	6,200	98
	Cooke	11,500	11,400	99
	Dallas	706,100	700,900	99
	Delta	1,900	1,900	100
	Erath	10,300	10,200	99
	Fannin	10,100	9,900	98
	Henderson	23,300	22,900	98
	Hill	10,800	10,600	98
	Hood	10,900	10,800	99
	Hunt	25,200	24,800	98
	Jack	3,100	3,100	100
	Limestone	8,700	8,500	98
	Palo Pinto	10,100	10,000	99
Parker	21,200	21,000	99	
Rains	2,600	2,600	100	
Van Zandt	15,500	15,200	98	
<b>Between 5-24%</b>	<b>OKLAHOMA</b>			
	Love	3,400	3,300	97
	Marshall	5,100	5,000	98
<b>TEXAS</b>	Freestone	6,700	6,500	98
	Grayson	37,900	37,400	99
	Hamilton	3,800	3,700	97
	Hopkins	11,300	11,100	98
	Montague	7,400	7,300	99
<b>Station Totals</b>		<b>1,612,800</b>	<b>1,598,000</b>	<b>99</b>
<b>Net Weekly Circulation (1988)</b>			<b>787,600</b>	
<b>Average Daily Circulation (1988)</b>			<b>304,400</b>	

# Texas—Fort Worth-Dallas

## KXAS-TV

Ch. 5

**Network Service:** NBC.

**Licensee:** North Texas Broadcasting Corp., 3900 Barnett St., Fort Worth, TX 76103.

**Studio:** 3900 Barnett St., Fort Worth, TX 76103.

**Mailing Address:** Box 1780, Fort Worth, TX 76101.

**Telephone:** 817-429-1550. TWX: 910-893-5070.

**Technical Facilities:** Channel No. 5 (76-82 MHz). Authorized power: 100-kw visual, 20-kw aural. Antenna: 1685-ft. above av. terrain, 1521-ft. above ground, 2349-ft. above sea level.

Latitude 32° 35' 17"  
Longitude 96° 58' 34"

**Transmitter:** Mansfield & Belt Line Rds., Cedar Hill, Dallas County.

**Satellite Earth Station:** Microdyne, 7-meter; Microdyne receivers.

**News Services:** AP, NBC, UPI.

**Ownership:** LIN Broadcasting Corp., 100%. See Group Ownership of Television Stations.

**Began Operation:** September 29, 1948. Sale to present owner by Carter Publications Inc. (Fort Worth Star-Telegram) approved by FCC May 13, 1974 (Television Digest, Vol. 13:2; 14:19).

**Represented (sales):** Blair Television.

**Represented (legal):** Koteen & Naftalin.

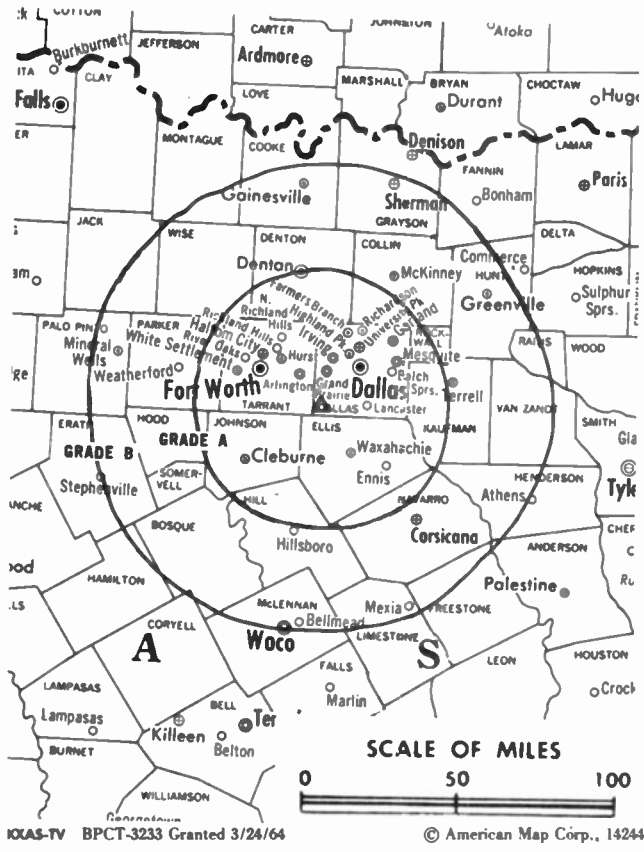
**Personnel:**

- FRANK O'NEIL, president & general manager.
- RUSS THORNTON, director, administration & programming.
- PATTY PARKER, general sales manager.
- KATHY WOOD, national sales manager.
- LINDA SPEAR, national sales manager.
- MEREDITH SMITH, business manager.
- ANNETTE FANNING, director of advertising & promotion.
- BILL SCHOCK, engineering director.
- MIKE McDONALD, news director.
- CHUCK BAKER, director of community affairs.
- BILL KELLEY, operations director.

**Rates:** Not available.

**City of License:** Fort Worth. **AOI:** Dallas-Fort Worth. **Rank:** 8.

Total Households: © MSI Consumer Market Data as of 1/1/88. TV Homes, TV% and Circulation © 1988 Arbitron. County coverage based on Arbitron study.



Net Weekly Circulation	State County	Total Households	TV Households	%
<b>50% &amp; Over</b>	Limestone	8,700	8,500	98
	Navarro	15,500	15,200	98
	Palo Pinto	10,100	10,000	99
	Parker	21,200	21,000	99
	Rains	2,600	2,600	100
	Rockwall	8,600	8,500	99
	Somervell	1,900	1,900	100
	Tarrant	403,000	400,000	99
	Van Zandt	15,500	15,200	98
	Wise	12,400	12,300	99
	Wood	11,500	11,300	98

<b>OKLAHOMA</b>				
<b>Between 25-49%</b>	Bryan	13,000	12,700	98
	Choctaw	6,200	6,000	97
	Love	3,400	3,300	97
	Marshall	5,100	5,000	98

<b>TEXAS</b>				
<b>Between 25-49%</b>	Cherokee	15,500	15,100	98
	Franklin	3,200	3,100	97
	Mc Lennan	70,500	69,800	99
	Montague	7,400	7,300	99
	Red River	6,500	6,300	97
	Smith	58,000	57,300	99
	Stephens	4,300	4,200	98
	Young	8,500	8,400	99

<b>TEXAS</b>				
<b>Between 5-24%</b>	Camp	4,000	3,900	97
	Eastland	8,100	7,900	98
	Falls	7,300	7,200	99
	Gregg	42,800	42,300	99
	Houston	8,700	8,500	97
	Leon	5,400	5,200	96
	Titus	8,900	8,700	98
	Upshur	12,300	12,100	98

<b>Station Totals</b>	<b>1,944,900</b>	<b>1,924,500</b>	<b>99</b>
<b>Net Weekly Circulation (1988)</b>	<b>1,540,000</b>		
<b>Average Daily Circulation (1988)</b>	<b>917,000</b>		

# Texas—Dallas-Fort Worth

## KXTX-TV

Ch. 39

**Network Service:** None, independent.

**Licensee:** CBN Continental Broadcasting Network Inc., CBN Center, Virginia Beach, VA 23463.

**Studio:** 3900 Harry Hines Blvd., Dallas, TX 75219.

**Telephone:** 214-521-3900.

**Technical Facilities:** Channel No. 39 (620-626 MHz). Authorized power: 4508-kw max. & 2480-kw horizontal visual, 450.8-kw max. & 248-kw horizontal aural. Antenna: 1679-ft. above av. terrain, 1520-ft. above ground, 2334-ft. above sea level.

Latitude 32° 35' 07"  
Longitude 96° 58' 06"

**Transmitter:** 1200 W. Belt Line Rd., Cedar Hill.

**Satellite Earth Station:** Scientific-Atlanta, 10-meter C-band; Scientific-Atlanta receivers.

**News Service:** UPI.

**Ownership:** CBN Continental Broadcasting Network Inc., 100%. See Group Ownership of Television Stations.

**Began Operation:** February 5, 1968 as KDTV. Donation to present owner by Double-day Bcstg. Co. approved by FCC Nov. 9, 1973. Following transfer Christian Bcstg. switched to Ch. 39 from Ch. 33 which went dark. Proposed sale to Family Group Bcstg. (Ian N. Wheeler, et al.) dismissed Nov. 24, 1986.

**Represented (sales):** Katz Independent TV Sales.

**Represented (legal):** Fisher, Wayland, Cooper & Leader.

### Personnel:

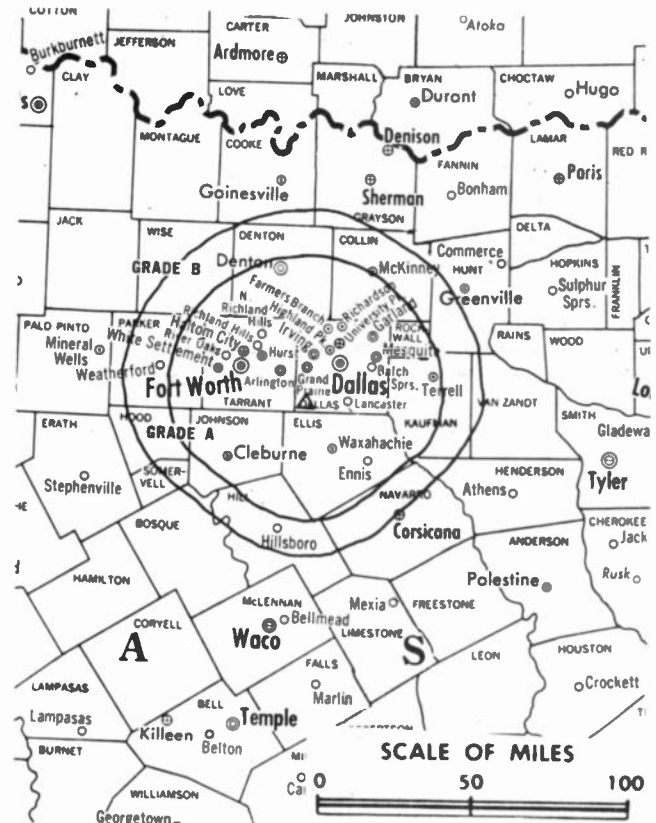
TED NORMAN, vice president & general manager.  
MIKE CARTER, station manager.  
PERRY SOOK, general sales manager.  
JEFF SERIO, local sales manager.  
JOANNE MAY, national sales manager.  
HAROLD NASH, chief engineer.  
DENNIS BRUNS, production manager.  
KARIN HOYER, news director.  
NELSON FLANAGAN, program & promotion director.  
LARRY BROWN, business manager.

**Highest 30 Sec. Rate:** \$1800.

**City of License:** Dallas. **ADI:** Dallas-Fort Worth. **Rank:** 8.

Total Households: © MSI Consumer Market Data as of 1/1/88. TV Homes, TV% and Circulation © 1988 Arbitron. County coverage based on Arbitron study.

Net Weekly Circulation	State County	Total Households	TV Households	%
<b>50% &amp; Over</b>				
<b>TEXAS</b>				
	Ellis	25,400	25,100	99
	Kaufman	17,300	17,000	98
	Rockwall	8,600	8,500	99
	Somervell	1,900	1,900	100
	Wise	12,400	12,300	99
<b>Between 25-49%</b>				
<b>ARKANSAS</b>				
	Lee	5,200	5,000	96
<b>LOUISIANA</b>				
	Caddo	105,100	103,900	99
<b>OKLAHOMA</b>				
	Bryan	13,000	12,700	98
	Comanche	38,500	38,200	99
	Greer	3,100	3,000	97
	Jackson	11,100	11,000	99
	Love	3,400	3,300	97
	Marshall	5,100	5,000	98
	Murray	5,100	5,100	100
<b>TEXAS</b>				
	Collin	69,800	69,000	99
	Cooke	11,500	11,400	99
	Dallas	706,100	700,900	99



KXTX-TV BPCT-810616KF Granted 9/22/81

© American Map Corp., 14244

Net Weekly Circulation	State County	Total Households	TV Households	%
<b>Between 25-49%</b>				
	Delta	1,900	1,900	100
	Denton	72,600	71,900	99
	Fannin	10,100	9,900	98
	Grayson	37,900	37,400	99
	Henderson	23,300	22,900	98
	Hopkins	11,300	11,100	98
	Hunt	25,200	24,800	98
	Jack	3,100	3,100	100
	Johnson	33,100	32,800	99
	Limestone	8,700	8,500	98
	Mc Lennan	70,500	69,800	99
	Nacogdoches	19,300	18,800	98
	Navarro	15,500	15,200	98
	Palo Pinto	10,100	10,000	99
	Panola	8,600	8,400	98
	Parker	21,200	21,000	99
	Rains	2,600	2,600	100
	Smith	58,000	57,300	99
	Stephens	4,300	4,200	98
	Tarrant	403,000	400,000	99
	Van Zandt	15,500	15,200	98
	Wood	11,500	11,300	98
	Young	8,500	8,400	99
<b>Between 5-24%</b>				
<b>ARKANSAS</b>				
	Arkansas	8,600	8,500	99
	Cross	6,800	6,700	99
	Garland	32,000	31,500	98
	Hempstead	8,700	8,500	98
	Jefferson	30,600	30,100	98
	Monroe	4,500	4,400	98
	Quachita	12,600	12,300	98
	St Francis	9,900	9,700	98


(Continued on page A-1105)

Station Totals	2,431,500	2,405,600	99
Net Weekly Circulation (1988)			796,700
Average Daily Circulation (1988)			286,300

# Texas—Dallas

WFAA-TV

Ch. 8



Network Service: ABC.

Licensee: WFAA Television Inc., Communications Center, Dallas, TX 75202.

Studio: Communications Center, Dallas, TX 75202.

Telephone: 214-748-9631. TWX: 214-899-8413.

Fax: 214-977-6268.

Technical Facilities: Channel No. 8 (180-186 MHz). Authorized power: 316-kw visual, 31.6-kw aural. Antenna: 1680-ft. above av. terrain, 1521-ft. above ground, 2349-ft. above sea level.

Latitude 32° 35' 17"  
Longitude 96° 58' 34"

Transmitter: 1-mi. W of Cedar Hill, TX.

Multichannel TV Sound: Stereo and separate audio program.

Satellite Earth Stations: Scientific-Atlanta, 7-meter C-band; 5.5-meter Ku-band; Scientific-Atlanta receivers.

News Services: ABC, AP, CNN, Group W Newsfeed, UPI.

Ownership: A. H. Belo Corp., 100%. See Group Ownership of Television Stations.

Began Operation: September 17, 1949 as KBTV. Sold to present owner February 1950 (Television Digest, Vol. 6:4, 11).

Represented (sales): TeleRep Inc.

Represented (legal): Dow, Lohnes & Albertson.

Represented (engineering): Jules Cohen & Associates, P.C.

**Personnel:**

- DAVID T. LANE, president & general manager.
- BUFF PARHAM, general sales manager.
- JOHN RIZZUTI, local sales manager.
- KATHY CLEMENTS, national sales manager.
- BOB ROBINSON, operations manager.
- BEAVEN ELS, chief engineer.
- MARTY HAAG, news director.
- JOHN IRVIN, executive director of administration.
- MICHAEL GRANT, executive director, programming & promotion.
- RON CROWE, promotion manager.
- PAT OSWALD, business manager.

Highest One Hour Rate: \$25,000.

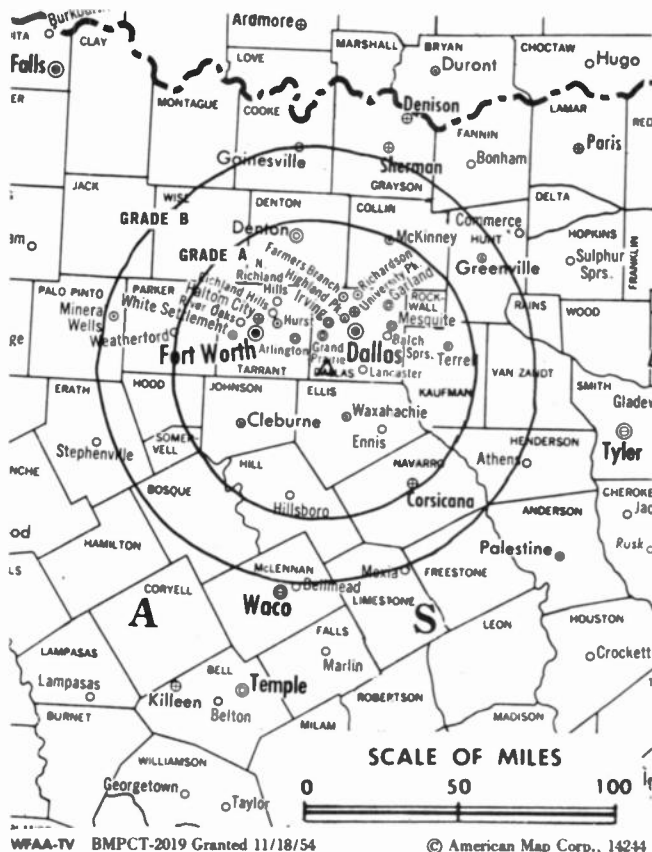
Highest 30 Sec. Rate: \$40,000.

NETWORK BASE HOURLY RATE: \$2650.

City of License: Dallas. ADI: Dallas-Fort Worth. Rank: 8.

Total Households: © MSI Consumer Market Data as of 1/1/88. TV Homes, TV% and Circulation © 1988 Arbitron. County coverage based on Arbitron study.

1989 Edition



Net Weekly Circulation	State County	Total Households	TV Households	%
<b>TEXAS</b>				
<b>50% &amp; Over</b>	Anderson	15,100	14,800	98
	Bosque	6,300	6,200	98
	Brown	14,400	14,100	98
	Collin	69,800	69,000	99
	Comanche	5,100	5,000	98
	Concho	1,100	1,100	100
	Cooke	11,500	11,400	99
	Dallas	706,100	700,900	99
	Delta	1,900	1,900	100
	Denton	72,600	71,900	99
	Ellis	25,400	25,100	99
	Erath	10,300	10,200	99
	Fannin	10,100	9,900	98
	Freestone	6,700	6,500	98
	Grayson	37,900	37,400	99
	Hamilton	3,800	3,700	97
	Henderson	23,300	22,900	98
	Hill	10,800	10,600	98
	Hood	10,900	10,800	99
	Hopkins	11,300	11,100	98
	Hunt	25,200	24,800	98
	Jack	3,100	3,100	100
	Johnson	33,100	32,800	99
	Kaufman	17,300	17,000	98
	Kimble	1,600	1,500	94
	Lamar	17,200	16,700	97
	Limestone	8,700	8,500	98
	Montague	7,400	7,300	99
	Navarro	15,500	15,200	98
	Palo Pinto	10,100	10,000	99
	Parker	21,200	21,000	99

(Continued on page A-1105)

Station Totals	2,149,600	2,126,900	99
Net Weekly Circulation (1988)			1,645,900
Average Daily Circulation (1988)			988,200

A-1051

# Texas—El Paso

## KCIK

Ch. 14

**Network Service:** Fox.

**Licensee:** KCIK-TV Inc., 3100 N. Stanton St., El Paso, TX 79902.

**Studio:** 3100 N. Stanton St., El Paso, TX 79902.

**Telephone:** 915-533-1414.

**Technical Facilities:** Channel No. 14 (470-476 MHz). Authorized power: 402-kw max. & 214-kw horizontal visual, 21.4-kw horizontal aural. Antenna: 1980-ft. above av. terrain, 366-ft. above ground, 6114-ft. above sea level.

Latitude 31° 48' 55"  
Longitude 106° 29' 20"

**Transmitter:** Approx 3.9-mi. NNW of County Courthouse, El Paso.

**Satellite Earth Stations:** Microdyne, 4.5-meter Ku-band; Prodelin, 4.5-meter C-band; Prodelin, 3.9-meter C-band; Weatherscan, 4-meter C-band; Gardiner, M/A-Com, Microdyne receivers.

**Ownership:** John Mulderrig, chmn., 100%; Scott H. Robb, pres.-secy. Mulderrig has interest in WXMC(AM) Parsippany-Troy Hills, N.J.

**Began Operation:** August 1, 1979. Sale to Santa Fe Communications & DeRance Foundation by Cristo Rey Corp. approved by FCC April 20, 1983. Sale to present owners granted June 17, 1988; consummated Aug. 1988.

**Represented (sales):** Independent TV Sales.

**Represented (legal):** Fisher, Wayland, Cooper & Leader.

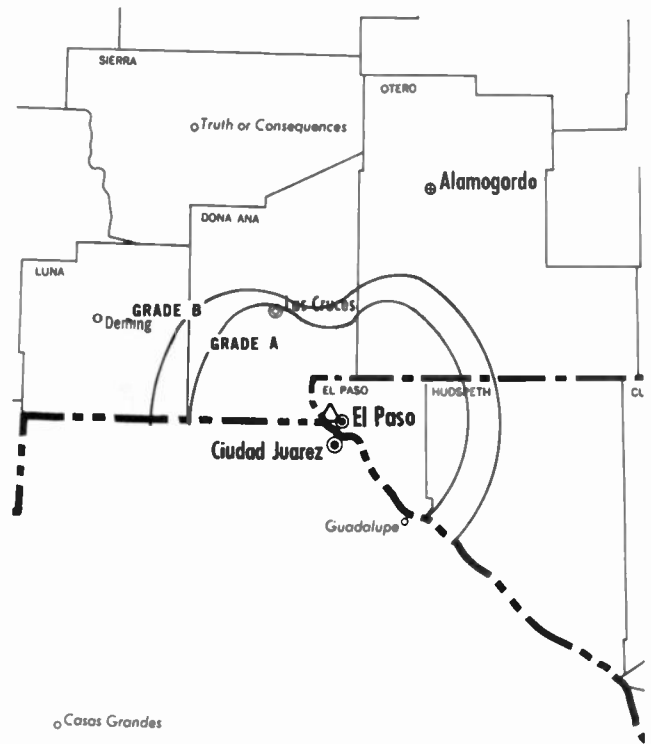
**Personnel:**

ROBERT MUNOZ, president & general manager.  
LARRY PEPIN, station manager & business manager.  
EDDIE VALDEZ, general sales manager.  
KERRY COOPER, chief engineer.  
JAY DUNCAN, program director.  
GRACE RENDALL, promotion & marketing director.

**Rates:** Not available.

**City of License:** El Paso. **ADI:** El Paso. **Rank:** 104.

Total Households: © MSI Consumer Market Data as of 1/1/88. TV Homes, TV% and Circulation © 1988 Arbitron. County coverage based on Arbitron study.



Net Weekly Circulation	State County	Total Households	TV Households	%
<b>TEXAS</b>				
<b>50% &amp; Over</b>	El Paso	167,700	166,300	99
<b>NEW MEXICO</b>				
<b>Between 25-49%</b>	Dona Ana	41,500	40,100	97
<b>NEW MEXICO</b>				
<b>Between 5-24%</b>	Luna	6,400	6,200	97
	Otero	17,200	16,800	98
<b>TEXAS</b>				
	Hudspeth	800	800	100
<b>Station Totals</b>		<b>233,600</b>	<b>230,200</b>	<b>99</b>
<b>Net Weekly Circulation (1988)</b>			<b>117,500</b>	
<b>Average Daily Circulation (1988)</b>			<b>51,200</b>	

# Texas—El Paso

## KDBC-TV

Ch. 4

Network Service: CBS.

Licensee: KDBC-TV Ltd. Partnership, Box 1799, El Paso, TX 79999.

Studio: 2201 Wyoming Ave., El Paso, TX 79903.

Telephone: 915-532-6551. TWX: 910-964-1323.

Technical Facilities: Channel No. 4 (66-72 MHz). Authorized power: 100-kw visual, 10-kw aural. Antenna: 1563-ft. above av. terrain, 410-ft. above ground, 5610-ft. above sea level.

Latitude 31° 47' 46"  
Longitude 106° 28' 57"

Transmitter: Comanche Peak, El Paso.

Satellite Earth Stations: Scientific-Atlanta, 7-meter; Comtech, 5-meter; Scientific-Atlanta, 5-meter C-band; Comrex, 4.6-meter; Scientific-Atlanta, 3-meter; Harris, Microdyne, Pinzone, Scientific-Atlanta receivers.

News Service: AP.

Ownership: Imes Communications of El Paso Inc., gen. partner, 20%; Columbus Television Inc., ltd. partner, 20%; Commercial Dispatch Co. Inc., ltd. partner, 20%; WBOY-TV Inc., ltd. partner, 20%; WMUR-TV Inc., ltd. partner, 20%. See Birney Imes Jr. in Group Ownership of TV Stations.

Began Operation: December 14, 1952. Sale to present owners by United Broadcasting Corp. approved May 10, 1988. Sale to United Bcstg. Corp. by El Paso TV Co. approved by FCC April 21, 1986 (Television Digest, Vol. 26:14, 25). Sale to Evening Post Publishing Co. by Doubleday Bcstg. Co. approved Aug. 30, 1974. Previous sale of Trigg-Vaughn station group to Doubleday approved Feb. 1, 1967 (Vol. 6:44; 7:6). Sale as KR0D-TV-AM to Trigg-Vaughn interests by Dorrance Roderick and family, publisher of El Paso Times, approved Oct. 29, 1959 (Vol. 15:36, 44).

Represented (sales): Seltel Inc.

Represented (legal): Gammon & Grange.

### Personnel:

SAM KOBREN, general manager.  
CHARLES MALY, program manager.  
RON McDANIEL, general sales manager.  
HELEN BARRY, national sales manager.  
WALTER W. WARD, chief engineer.

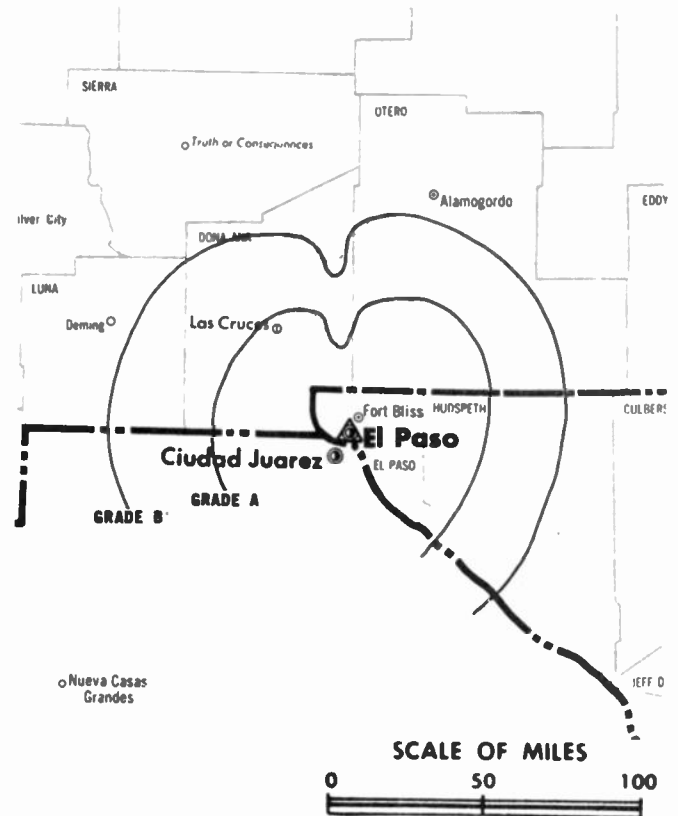
Highest One Hour Rate: \$2000.

Highest 30 Sec. Rate: \$500.

NETWORK BASE HOURLY RATE: \$493.

City of License: El Paso. ADI: El Paso. Rank: 104.

Total Households: © MSI Consumer Market Data as of 1/1/88. TV Homes, TV% and Circulation © 1988 Arbitron. County coverage based on Arbitron study.



KDBC-TV BPCT—821013KE Granted 2/28/83

© American Map Corp., No. 14244

Net Weekly Circulation	State County	Total Households	TV Households	%
<b>50% &amp; Over</b>	<b>NEW MEXICO</b>			
	Dona Ana	41,500	40,100	97
	Hidalgo	2,200	2,100	95
	Luna	6,400	6,200	97
	Otero	17,200	16,800	98
<b>TEXAS</b>	Culberson	1,000	1,000	100
	El Paso	167,700	166,300	99
	<b>NEW MEXICO</b>			
<b>Between 25-49%</b>	Grant	9,200	8,700	95
	<b>TEXAS</b>			
	Hudspeth	800	800	100
<b>Station Totals</b>		<b>246,000</b>	<b>242,000</b>	<b>98</b>
<b>Net Weekly Circulation (1988)</b>				<b>194,500</b>
<b>Average Daily Circulation (1988)</b>				<b>112,900</b>

# Texas—El Paso

## KINT-TV

Ch. 26

**Network Service:** Univision.

**Licensee:** Paso del Norte Bcstg. Corp., 5426 N. Mesa St., El Paso, TX 79912.

**Studio:** 5426 N. Mesa St., El Paso, TX 79912.

**Telephone:** 915-581-1126.

**Technical Facilities:** Channel No. 26 (542-548 MHz). Authorized power: 2250-kw max. visual, 225-kw max. aural. Antenna: 1500-ft. above av. terrain, 316-ft. above ground, 5516-ft. above sea level.

Latitude 31° 47' 46"  
Longitude 106° 28' 56"

**Transmitter:** Comanche Peak, El Paso.

**Satellite Earth Station:** Harris, 6.1-meter; Harris receivers.

**News Services:** AP, Univision.

**Ownership:** Paso del Norte Bcstg. Corp. Richard A. Najera, chmn., 11.1%; Mary S. Ponce, pres., 11.1%; George Salom, v.p., 11.1%; Gus Rallis, secy., 11.1%; Angel Beltran, treas., 11.1%; Jose A. Silva Sr., 11.1%; Luz A. Candelaria, 11.1%; Jose A. Silva Jr., 11.1%.

**Began Operation:** May 5, 1984.

**Represented (legal):** Mullin, Rhyne, Emmons & Topel, P.C.

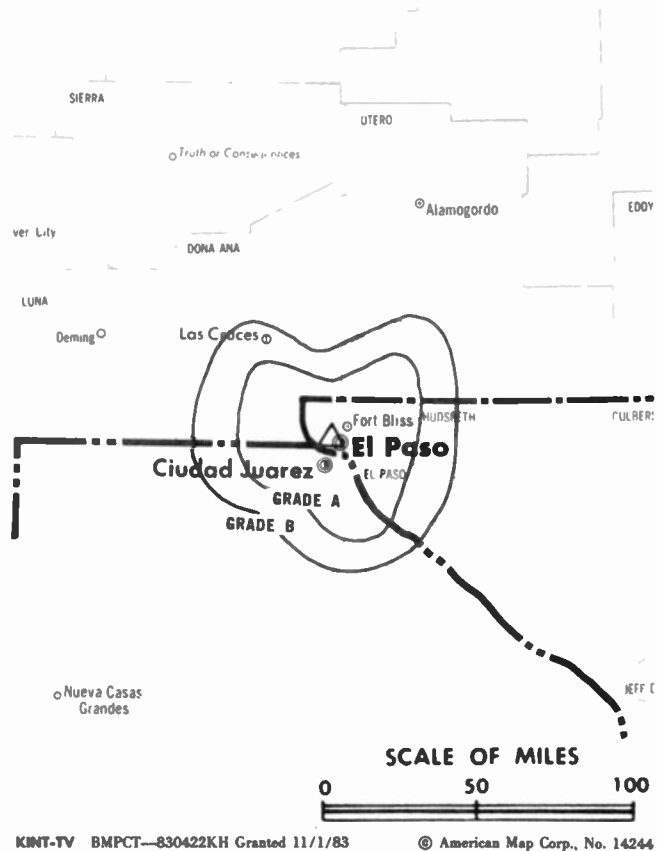
**Personnel:**

MARY S. PONCE, president.  
WALT DALTON, local sales manager.  
JOSE LUIS TORRES, news director.  
ALFREDO DURAND, chief engineer.  
KARL MORAN, comptroller.

**Highest 30 Sec. Rate:** \$300.

**City of License:** El Paso. ADI: El Paso. Rank: 104.

Total Households: © MSI Consumer Market Data as of 1/1/88. TV Homes, TV% and Circulation © 1988 Arbitron. County coverage based on Arbitron study.



Net Weekly Circulation	State County	Total Households	TV Households	%
	<b>NEW MEXICO</b>			
<b>Between 5-24%</b>	Dona Ana	41,500	40,100	97
	<b>TEXAS</b>			
	El Paso	167,700	166,300	99
<b>Station Totals</b>		<b>209,200</b>	<b>206,400</b>	<b>99</b>
<b>Net Weekly Circulation (1988)</b>				<b>44,500</b>
<b>Average Daily Circulation (1988)</b>				<b>26,600</b>



# Texas—El Paso

## KTSM-TV

Ch. 9

**Network Service:** NBC.

**Licensee:** Tri-State Broadcasting Co. Inc., 801 N. Oregon St., El Paso, TX 79902.

**Studio:** 801 N. Oregon St., El Paso, TX 79902.

**Telephone:** 915-532-5423. TWX: 910-964-1329.

**Technical Facilities:** Channel No. 9 (186-192 MHz). Authorized power: 316-kw visual, 42.7-kw aural. Antenna: 1910-ft. above av. terrain, 370-ft. above ground, 5993-ft. above sea level.

Latitude 31° 48' 18.50"  
Longitude 106° 28' 57.00"

**Transmitter:** Ranger Peak, Franklin Mountains, 1-mi. NW of El Paso.

**Multichannel TV Sound:** Stereo only.

**Satellite Earth Stations:** Harris, 6.1-meter; Harris, 3-meter; Harris, Scientific-Atlanta receivers.

**AM Affiliate:** KTSM, 5-kw (0.5-kw night), 1380 kHz (NBC).

**FM Affiliate:** KTSM-FM, 100-kw, 99.9 MHz (No. 260), 1820-ft.

**News Services:** AP, NBC.

**Ownership:** Karl O. Wyler, pres., 55%; Karl O. Wyler Jr., 30%; F. L. Koons, 10%; W. C. Bailey, 5%.

**Began Operation:** January 4, 1953.

**Represented (sales):** Blair Television.

**Represented (legal):** Bryan, Cave, McPheeters & McRoberts.

### Personnel:

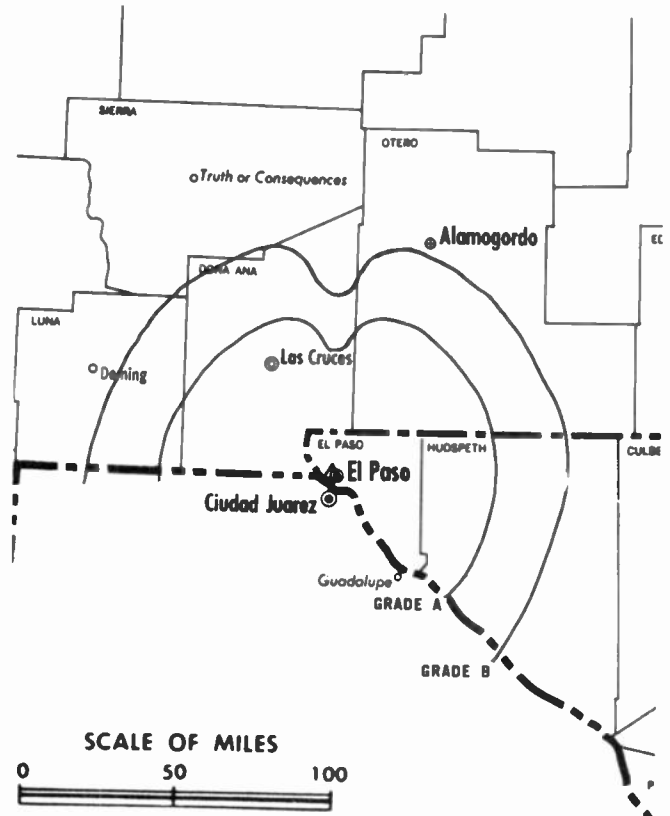
KARL O. WYLER, president & general manager.  
JACK RYE, executive vice president & program director.  
W. T. MCGILL, vice president & chief engineer.  
JOHN PHELAN, vice president & sales manager.  
JUNE ADKINS, secretary-treasurer.  
JAY PILANT, production manager.  
TED BENDER, director of public affairs.  
RALPH WILSON GREEN, news director.

**Highest 30 Sec. Rate:** \$900.

**NETWORK BASE HOURLY RATE:** \$500.

**City of License:** El Paso. **ADI:** El Paso. **Rank:** 104.

Total Households: © MSI Consumer Market Data as of 1/1/88. TV Homes, TV% and Circulation © 1988 Arbitron. County coverage based on Arbitron study.



KTSM-TV BPCT-4538 Granted 9/8/72

© American Map Corp., 14244

Net Weekly Circulation	State County	Total Households	TV Households Households	%
<b>50% &amp; Over</b>	<b>NEW MEXICO</b>			
	Dona Ana	41,500	40,100	97
	Hidalgo	2,200	2,100	95
	Luna	6,400	6,200	97
	Otero	17,200	16,800	98
	<b>TEXAS</b>			
	Culberson	1,000	1,000	100
	El Paso	167,700	166,300	99
	Hudspeth	800	800	100
<b>Between 25-49%</b>	<b>NEW MEXICO</b>			
	Grant	9,200	8,700	95
	Sierra	4,100	3,900	94
<b>Station Totals</b>		<b>250,100</b>	<b>245,900</b>	<b>98</b>
<b>Net Weekly Circulation (1988)</b>				<b>204,400</b>
<b>Average Daily Circulation (1988)</b>				<b>126,000</b>

# Texas—El Paso

## KVIA-TV

Ch. 7

(Operates satellite KVIO-TV, Carlsbad, NM)

**Network Service:** ABC.

**Licensee:** Marsh Media of El Paso.

**Studio:** 4140 Rio Bravo St., El Paso, TX 79902.

**Telephone:** 915-532-7777.

**Technical Facilities:** Channel No. 7 (174-180 MHz). Authorized power: 316-kw visual, 31.6-kw aural. Antenna: 820-ft. above av. terrain, 296-ft. above ground, 4916-ft. above sea level.

Latitude 31° 47' 17"  
Longitude 106° 28' 46"

**Transmitter:** S slope of Comanche Peak, 0.4-mi. N of Scenic Dr., near El Paso.

**Multichannel TV Sound:** Stereo and separate audio program.

**Satellite Earth Stations:** Andrew, 4.5-meter; Andrew, 7.3-meter; RCA, 4.5-meter Ku-band; Scientific-Atlanta, 7-meter; Superior, 5-meter C- & Ku-band; Andrew, DX Engineering, M/A-Com, RCA, Scientific-Atlanta receivers.

**News Services:** AP, Conus, Sun World Satellite News.

**Ownership:** Marsh Media Inc. See Group Ownership of Television Stations.

**Began Operation:** September 1, 1956. Sale to present owners by John B. Walton Jr. approved by FCC Feb. 24, 1976. Sale to Walton by Joseph Harris & Norman Alexander approved Jan. 19, 1966 (*Television Digest*, Vol. 6:4). Sale to Harris & Alexander by McLendon Investment Corp. approved March 20, 1957 (Vol. 13:12).

**Represented (sales):** Katz Television.

**Represented (legal):** Wiley, Rein & Fielding.

**Represented (engineering):** Smith & Powstenko.

**Personnel:**

RICHARD E. PEARSON, general manager.  
DAN KRIEGER, director of broadcasting.  
STEVE GIUST, general sales manager.  
JACK WILKINSON, chief engineer.  
DAN OVERSTREET, national sales manager.  
CATHY FRANCO, program & marketing director.  
LISA LEM, promotion director.  
BONNIE BARRON, business manager.

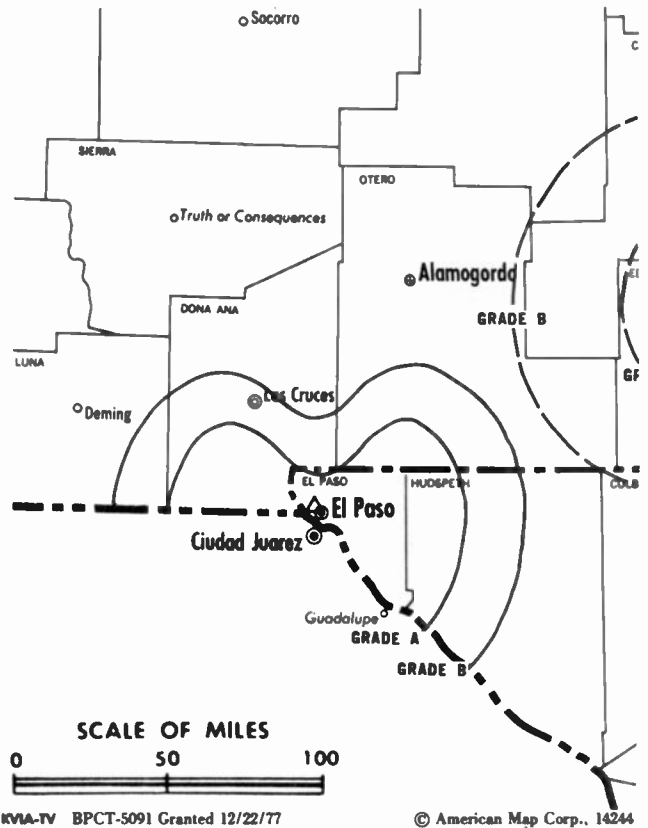
**Highest 30 Sec. Rate:** \$600.

**NETWORK BASE HOURLY RATE:** \$425.

**Arbitron Data:** Figures include KVIO-TV, Carlsbad, NM.

**City of License:** El Paso. **ADI:** El Paso. **Rank:** 104.

Total Households: © MSI Consumer Market Data as of 1/1/88. TV Homes, TV% and Circulation © 1988 Arbitron. County coverage based on Arbitron study.



Net Weekly Circulation	State County	Total Households	TV Households	%
<b>50% &amp; Over</b>	<b>NEW MEXICO</b>			
	Dona Ana	41,500	40,100	97
	Luna	6,400	6,200	97
	Otero	17,200	16,800	98
	<b>TEXAS</b>			
	Culberson	1,000	1,000	100
	El Paso	167,700	166,300	99
<b>Between 25-49%</b>	<b>NEW MEXICO</b>			
	Chaves	22,300	21,900	98
	Eddy	19,300	18,900	98
	<b>TEXAS</b>			
	Hudspeth	800	800	100
	Presidio	1,800	1,700	94
<b>Between 5-24%</b>	<b>NEW MEXICO</b>			
	Lea North	20,900	20,300	97
	Lea South	2,500	2,400	98
	Lincoln	6,100	5,800	95
	Roosevelt	6,200	6,000	97
	<b>TEXAS</b>			
	Gaines	4,900	4,900	100
<b>Station Totals</b>		<b>318,600</b>	<b>313,100</b>	<b>98</b>
<b>Net Weekly Circulation (1988)</b>				<b>214,300</b>
<b>Average Daily Circulation (1988)</b>				<b>124,800</b>

## Texas—El Paso-Juarez, Mexico

---

### XEJ-TV

Ch. 5

**Network Service:** Univision.

**Licensee:** Television de la Frontera, S. A., Box 9555, El Paso, TX 79985.

**Studio:** Edificio XEJ, Apartada 111, Juarez, Mexico

**Technical Facilities:** Channel No. 5 (76-82 MHz). Authorized power: 63-kw visual, 10-kw aural.

**Transmitter:** Penon Mountain.

**Ownership:** Pedro Meneses Hoyos.

**Began Operation:** May 17, 1954.

**Represented (sales):** Univision.

**Personnel:**

PEDRO MENESES HOYOS, general manager.  
STEVE GUERRERO, chief engineer.

**Highest 30 Sec. Rate:** \$100. **ADI:** El Paso. **Rank:** 104.

### XEPM-TV

Ch. 2

**Network Service:** None, independent.

**Licensee:** XEPM-TV Television Inc., Apdo. No. 271, Juarez, MX.

**Business Office:** Television de la Frontera, El Paso, TX 79985.

**Technical Facilities:** Channel No. 2 (54-60 MHz). Authorized power: 6.3-kw visual, 3.15-kw aural. Antenna: 1150-ft. above av. terrain. Additional data unavailable.

**Ownership:** Pedro Meneses Hoyos. Also owns XEJ, XEPZ & XEJ-TV, Juarez-El Paso.

**Began Operation:** January 16, 1961.

**Represented (sales):** Univision.

**Personnel:**

M. D. HEREDIA, general manager.  
SERGIO D. MOLINAR JR., sales manager.

**City of License:** Juarez. **ADI:** El Paso. **Rank:** 104.

## Texas—El Paso-Juarez, Mexico

---

### XHIJ-TV

Ch. 44

**Network Service:** Telemundo.

**Licensee:** Arnoldo Cabada de la O, Av. Vincente Guerrero Ote., Juarez, Chihuahua, Mexico.

**Studio:** Av. Vincente Guerrero, Juarez.

**Mailing Address:** B-100, 123 Pioneer Plaza, El Paso, TX 79901.

**Telephone:** 915-533-9143. **Telex:** XHIJ-ME 33869.

**Fax:** 915-533-8034.

**Technical Facilities:** Channel No. 44 (650-656 MHz). Authorized power: 240-kw visual.  
Antenna: 1200-ft. above av. terrain, 150-ft. above ground, 5773-ft. above sea level.

**Transmitter:** Cerro Del 44, 2-mi. SW of Juarez.

**Satellite Earth Stations:** Morelos.

**News Services:** Noti-Mex, Televisa.

**Ownership:** Televisora Nacional S. A. de C. V., 100%.

**Began Operation:** October 16, 1980.

**Represented (sales):** XHIJ Channel 44 International Division; Telemundo.

**Represented (legal):** Marshall E. Yeager & Assoc.

**Personnel:**

ARNOLDO CABADA de la O, chief executive officer & general manager.

LUIS ARNOLDO CABADA, executive vice president.

SERGIO CABADA, vice president & director of marketing.

JESUS CABADA, vice president & comptroller.

CONSUELO de la O, program director.

GUADALUPE LEON, general manager, international division.

MARIA ELANA SOLORZANO, production manager.

GERMAN SANCHEZ TRUJILLO, director of public affairs.

ERNESTO JUAREZ, chief of advertising.

ARMANDO CHACON, news director.

GABRIEL RIOS, chief engineer.

**Highest 30 Sec. Rate:** \$375. **ADI:** El Paso. **Rank:** 104.

# Texas—Garland

**KUVN**

(formerly KIAB-TV)

Ch. 23

**Network Service:** Univision.

**Licensee:** Univision Station Group Inc., 330 Madison Ave., New York, NY 10017-5002.

**Studio:** 3710 Marquis Dr., Garland, TX 75042.

**Telephone:** 214-272-0686.

**Technical Facilities:** Channel No. 23 (524-530 MHz). Authorized power: 5000-kw max. visual, 1000-kw max. aural. Antenna: 1142-ft. above av. terrain, 603-ft. above ground, 1215-ft. above sea level.

Latitude	32°	54'	04"
Longitude	96°	41'	14"

**Transmitter:** 3710 Marquis Dr., Garland.

**Multichannel TV Sound:** Planned.

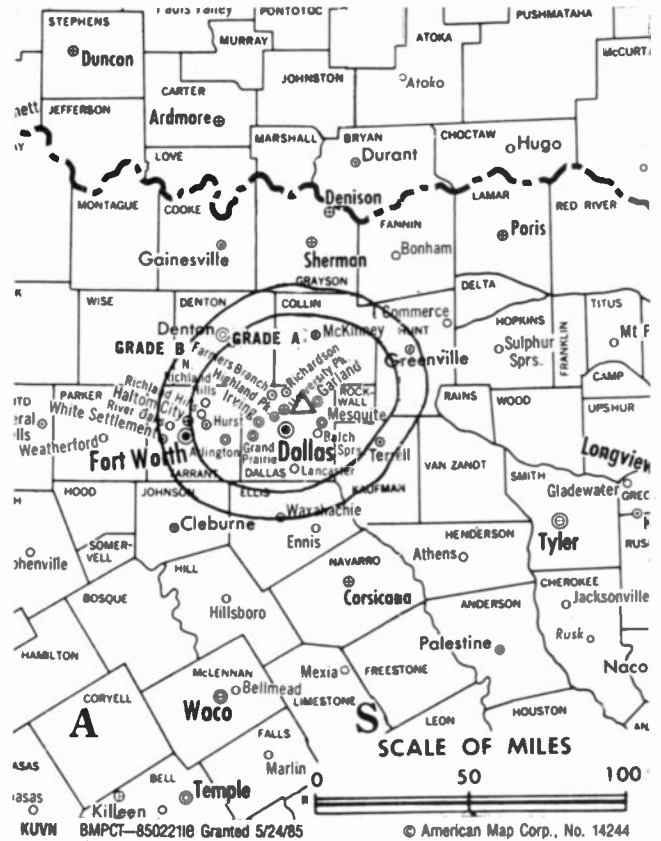
**Satellite Earth Station:** Harris, 6.1-meter C-band.

**Ownership:** Univision Holdings Inc., 100%. See Group Ownership of Television Stations.

**Began Operation:** September 25, 1986. Purchase by Univision from Elizabeth R. Vaughn approved by FCC June 28, 1988.

**Represented (legal):** Gammon & Grange.

**Personnel:**  
 JACK BERNING, general manager.  
 MIKE CARVER, chief engineer.



**Rates:** On request.

**Arbitron Data:** Not available.

**City of License:** Garland. **ADI:** Dallas-Fort Worth. **Rank:** 8.

# Texas—Harlingen

## KGBT-TV

Ch. 4

**Network Service:** CBS.

**Licensee:** KGBT-TV Ltd. Partnership, Box 2567, Harlingen, TX 78551.

**Studio:** 9201 W. Expressway 83, Harlingen, TX 78552.

**Telephone:** 512-421-4444.

**Technical Facilities:** Channel No. 4 (66-72 MHz). Authorized power: 100-kw visual, 10-kw aural. Antenna: 1299-ft. above av. terrain, 1292-ft. above ground, 1347-ft. above sea level.

Latitude 26° 08' 55"  
Longitude 97° 49' 17"

**Transmitter:** 0.125-mi. S of La Feria, TX.

**Satellite Earth Stations:** Harris, 4.6-meter Ku-band; Scientific-Atlanta, 7-meter C-band; Scientific-Atlanta, 4.6-meter C-band; 4-meter C-band; M/A-Com, Scientific-Atlanta receivers.

**News Services:** AP, CBS, Sports News Satellite.

**Ownership:** Draper Communications Inc., 100%. See Group Ownership of Television Stations.

**Began Operation:** October 4, 1953. Sale to present owner by Tichenor Media System Inc. approved by FCC Feb. 7, 1986.

**Represented (sales):** Katz Television.

**Represented (legal):** Arent, Fox, Kintner, Plotkin & Kahn.

**Represented (engineering):** D. W. Sargent Broadcast Service.

### Personnel:

DON LOCKE, vice president & general manager.  
JOHN CLARK, sales manager.  
JIM CHANCEY, program director & production manager.  
FRANK OGDEN, chief engineer.  
DIANA MALDONADO, news director.

**Highest One Hour Rate:** \$3000.

**Highest 30 Sec. Rate:** \$1500.

**NETWORK BASE HOURLY RATE:** \$1215.

**City of License:** Harlingen. ADI: McAllen-Brownsville. Rank: 115.

Total Households: © MSI Consumer Market Data as of 1/1/88. TV Homes, TV% and Circulation © 1988 Arbitron. County coverage based on Arbitron study.



KGBT-TV BPCT-861104KK Granted 1/16/87

© American Map Corp., No. 14244

Net Weekly Circulation	State County	Total Households	TV Households	Households %
<b>50% &amp; Over</b>	<b>TEXAS</b>			
	Cameron	72,200	71,200	99
	Hidalgo	99,600	97,900	98
	Starr	9,400	9,100	97
	Willacy	4,900	4,800	98
<b>Between 5-24%</b>	<b>TEXAS</b>			
	Brooks	2,900	2,800	96
<b>Station Totals</b>		<b>189,000</b>	<b>185,800</b>	<b>98</b>
<b>Net Weekly Circulation (1988)</b>			<b>162,500</b>	
<b>Average Daily Circulation (1988)</b>			<b>109,600</b>	

# Texas—Houston

## KHOU-TV

Ch. 11

**Network Service:** CBS.

**Licensee:** Gulf Television Corp., Box 11, Houston, TX 77001.

**Studio:** 1945 Allen Parkway, Houston, TX 77019.

**Mailing Address:** Box 11, Houston, TX 77001.

**Telephone:** 713-526-1111.

**Fax:** 713-521-4326.

**Technical Facilities:** Channel No. 11 (198-204 MHz). Authorized power: 316-kw visual, 47.5-kw aural. Antenna: 1435-ft. above av. terrain, 1424-ft. above ground, 1500-ft. above sea level.

Latitude 29° 33' 25"  
Longitude 95° 30' 04"

Requests CP for change to 1870-ft. above av. terrain, 1936-ft. above ground, 2008-ft. above sea level, lat. 29° 33' 40", long. 95° 30' 04", transmitter to 0.5-mi. N of Senior Rd., near Mustang Bayou, 6.9-mi. S of Houston boundary. BPCT-880216KE.

**Transmitter:** 3101 Senior Rd., 3-mi. E of De Walt, TX.

**Satellite Earth Station:** Scientific-Atlanta, 10-meter; Harris, M/A-Com, Scientific-Atlanta receivers.

**News Services:** AP, CBS, CNN, Group W Newsfeed, UPI.

**Ownership:** A. H. Belo Corp., 100%. See Group Ownership of Television Stations.

**Began Operation:** March 22, 1953. Transfer of control to Corinthian Bcstg. by Paul E. Taft, et al., approved July 11, 1956 by FCC (*Television Digest*, Vol. 12:19, 28). Sale to present owner by Corinthian Bcstg. approved by FCC Nov. 22, 1983.

**Represented (sales):** TeleRep Inc.

**Represented (legal):** Covington & Burling.

**Represented (engineering):** Cohen, Dippell & Everist, P.C.

### Personnel:

ALLAN HOWARD, president & general manager.  
CRAIG BLAND, general sales manager.  
PETER DIAZ, local sales manager.  
KENLYN ZSCHUNKE, national sales manager.  
TED GURLEY, national sales manager.  
HAL KEMP, program director.  
PAULA WALKER, news director.  
ALAN SUHONEN, production manager.  
JOHN DEMSHOCK, director of engineering.  
RICK KEILTY, director of marketing & research.  
PAUL LATHAM, business manager.

**Rates:** Not available.

**City of License:** Houston. **ADI:** Houston. **Rank:** 10.

Total Households: © MSI Consumer Market Data as of 1/1/88. TV Homes, TV% and Circulation © 1988 Arbitron. County coverage based on Arbitron study.

Net Weekly Circulation	State County	Total Households	TV Households	%
<b>50% &amp; Over</b>	TEXAS			
	Austin	8,100	7,900	98
	Brazoria	68,900	68,300	99
	Calhoun	7,500	7,400	99
	Chambers	8,000	7,900	99



KHOU-TV BPCT-3212 Granted 9/9/63

© American Map Corp., 14244

Net Weekly Circulation	State County	Total Households	TV Households	%
<b>50% &amp; Over</b>	Colorado	7,600	7,400	97
	Fort Bend	66,300	65,300	99
	Galveston	80,600	79,800	99
	Grimes	5,700	5,500	97
	Harris	1,052,200	1,042,900	99
	Jackson	4,900	4,800	98
	Liberty	20,500	20,100	98
	Matagorda	16,100	15,800	98
	Montgomery	61,100	60,000	98
	Polk	12,500	12,200	98
	San Jacinto	6,000	5,800	97
	Trinity	4,700	4,500	96
	Walker	16,200	15,700	97
	Waller	7,300	7,100	97
	Washington	9,100	8,800	97
Wharton	15,400	15,100	98	
<b>Between 25-49%</b>	TEXAS			
	Angelina	25,000	24,600	99
	Fayette	8,200	7,900	96
	Houston	8,700	8,500	97
<b>Between 5-24%</b>	TEXAS			
	Brazos	43,900	43,300	99
	Burleson	5,300	5,100	96
	Lavaca	7,600	7,300	96
Tyler	8,200	8,000	98	
<b>Station Totals</b>		<b>1,589,300</b>	<b>1,570,600</b>	<b>99</b>
<b>Net Weekly Circulation (1988)</b>			<b>1,278,300</b>	
<b>Average Daily Circulation (1988)</b>			<b>729,300</b>	

# Texas—Houston

**KHTV**

Ch. 39

**Network Service:** None, independent.

**Licensee:** Gaylord Broadcasting Co., Box 1439, Houston, TX 77251.

**Studio:** 7700 Westpark Dr., Houston, TX 77063.

**Mailing Address:** Box 1439, Houston, TX 77251.

**Telephone:** 713-781-3939. TWX: 910-881-3664.

**Technical Facilities:** Channel No. 39 (620-626 MHz). Authorized power: 5000-kw max. visual, 501-kw max. aural. Antenna: 1950-ft. above av. terrain, 1970-ft. above ground, 2049-ft. above sea level.

Latitude 29° 34' 06"  
Longitude 95° 29' 57"

**Transmitter:** 4126 McHard Rd., 0.8-mi. S of Rte 2234, 1.27-mi E of Missouri City boundary.

**Satellite Earth Stations:** Paraclype, 4.8-meter; Scientific-Atlanta, 7-meter; Microdyne, Scientific-Atlanta receivers.

**News Service:** AP.

**Ownership:** Gaylord Broadcasting Co. See Group Ownership of Television Stations.

**Began Operation:** October 10, 1953 as KNUZ-TV, but quit air June 25, 1954. Sale of 80% to WKY-TV by KNUZ Television Co. approved Oct. 13, 1965 by FCC (*Television Digest*, Vol. 5:21, 42). Transfer of remaining 20% approved June 17, 1966 (Vol. 6:26). Resumed operations Jan. 6, 1967.

**Represented (sales):** MMT Sales Inc.

**Represented (legal):** Pierson, Ball & Dowd.

**Represented (engineering):** David Steel & Associates Inc.

**Personnel:**

- E. D. TRIMBLE, vice president & general manager.
- JOHN De ROCHE, general sales manager.
- NANCY McNEIL, local sales manager.
- GARY CASPER, national sales manager.
- MIKE MURRAY, national sales manager.
- BOB CLARK, operations & program director.
- MIKE MALERNEE, production manager.
- JODIE SINCLAIR, news & public service director.
- JOHN R. SCHILBERG, director of engineering.
- JIM SKAGGS, business manager.
- TRISH NABER-SILVAS, promotion manager.

**Rates:** Not available.

**City of License:** Houston. **ADI:** Houston. **Rank:** 10.

Total Households: © MSI Consumer Market Data as of 1/1/88. TV Homes, TV% and Circulation © 1988 Arbitron. County coverage based on Arbitron study.

Net Weekly Circulation	State County	Total Households	TV Households	%
<b>50% &amp; Over</b>				
<b>TEXAS</b>				
	Brazoria	68,900	68,300	99
	Chambers	8,000	7,900	99
	Fort Bend	66,300	65,300	99
	Liberty	20,500	20,100	98
	Montgomery	61,100	60,000	98
	Washington	9,100	8,800	97



KHTV BLCT-850416KH Granted 6/27/85

© American Map Corp., No. 14244

Net Weekly Circulation	State County	Total Households	TV Households	%
<b>Between 25-49%</b>				
<b>TEXAS</b>				
	Angelina	25,000	24,600	99
	Austin	8,100	7,900	98
	Brazos	43,900	43,300	99
	Calhoun	7,500	7,400	99
	Colorado	7,600	7,400	97
	Fayette	8,200	7,900	96
	Galveston	80,600	79,800	99
	Grimes	5,700	5,500	97
	Harris	1,052,200	1,042,900	99
	Houston	8,700	8,500	97
	Jackson	4,900	4,800	98
	Matagorda	16,100	15,800	98
	Polk	12,500	12,200	98
	San Jacinto	6,000	5,800	97
	Trinity	4,700	4,500	96
	Victoria	27,300	26,800	98
	Walker	16,200	15,700	97
	Waller	7,300	7,100	97
	Wharton	15,400	15,100	98
<b>Between 5-24%</b>				
<b>TEXAS</b>				
	Burleson	5,300	5,100	96
	Jasper	12,600	12,400	98
	Lavaca	7,600	7,300	96
	Madison	3,700	3,600	97
	Robertson	6,200	6,100	98
	Tyler	8,200	8,000	98
<b>Station Totals</b>		<b>1,635,400</b>	<b>1,615,900</b>	<b>99</b>
<b>Net Weekly Circulation (1988)</b>				<b>745,800</b>
<b>Average Daily Circulation (1988)</b>				<b>272,400</b>



# Texas—Houston

## KPRC-TV

Ch. 2

Network Service: NBC.

Licensee: Channel Two TV Co., Box 2222, Houston, TX 77252.

Studio: 8181 Southwest Freeway, Houston, TX 77074.

Mailing Address: Box 2222, Houston, TX 77252.

Telephone: 713-771-4631. TWX: 910-881-2587.

Fax: 713-995-4792.

Technical Facilities: Channel No. 2 (54-60 MHz). Authorized power: 100-kw visual, 10-kw aural. Antenna: 1930-ft. above av. terrain, 1970-ft. above ground, 2049-ft. above sea level.

Latitude 29° 34' 06"  
Longitude 95° 29' 57"

Transmitter: 0.8-mi. S of Rte. 2234, 1.27-mi. E of Missouri City line.

Multichannel TV Sound: Stereo only.

Satellite Earth Stations: Transmit/receive Harris, 8-meter Ku-band; Harris, 6.1-meter Ku-band; Scientific-Atlanta, 7-meter C-band; Harris, M/A-Com, Microdyne, Scientific-Atlanta receivers.

News Services: AP, UPI.

Ownership: H & C Communications Inc., 100%. See Group Ownership of Television Stations.

Began Operation: January 1, 1949 as KLEE-TV. Sold to present owner May 1950 (Television Digest, Vol. 6:13, 21).

Represented (sales): Petry Television Inc.

Represented (legal): Dow, Lohnes & Albertson.

Represented (engineering): Jules Cohen & Associates, P.C.

### Personnel:

THOMAS REIFF, president & general manager.  
DICK DAGGETT, vice president, sales.  
CHAS WILSON, national sales manager.  
ART BIGGS, vice president, engineering.  
RED KOCH, vice president, programming.  
PAUL PAOLICELLI, news director.  
BRUCE BRYANT, creative services director.  
MARTHA HARVEY, vice president, administration.  
NANCY BROWN, traffic manager.  
ELSIE HAYWOOD, VTR/film scheduling supervisor.  
VON JOHNSON, business manager.

Rates: On request.

NETWORK BASE HOURLY RATE: \$3150.

City of License: Houston. ADI: Houston. Rank: 10.

Total Households: © MSI Consumer Market Data as of 1/1/88. TV Homes, TV% and Circulation © 1988 Arbitron. County coverage based on Arbitron study.

Net Weekly Circulation	State County	Total Households	TV Households	%
<b>TEXAS</b>				
50% & Over	Austin	8,100	7,900	98
	Brazoria	68,900	68,300	99
	Chambers	8,000	7,900	99
	Colorado	7,600	7,400	97
	Fort Bend	66,300	65,300	99



KPRC-TV BMPCT—831007KF Granted 11/22/83 ©American Map Corp., No. 14244

Net Weekly Circulation	State County	Total Households	TV Households	%
<b>50% &amp; Over</b>	Galveston	80,600	79,800	99
	Harris	1,052,200	1,042,900	99
	Jackson	4,900	4,800	98
	Liberty	20,500	20,100	98
	Matagorda	16,100	15,800	98
	Montgomery	61,100	60,000	98
	Polk	12,500	12,200	98
	San Jacinto	6,000	5,800	97
	Trinity	4,700	4,500	96
	Walker	16,200	15,700	97
Waller	7,300	7,100	97	
Washington	9,100	8,800	97	
Wharton	15,400	15,100	98	
<b>Between 25-49%</b>	<b>TEXAS</b>			
	Angelina	25,000	24,600	99
	Calhoun	7,500	7,400	99
	Fayette	8,200	7,900	96
	Grimes	5,700	5,500	97
	Houston	8,700	8,500	97
	Madison	3,700	3,600	97
Nacogdoches	19,300	18,800	98	
<b>Between 5-24%</b>	<b>TEXAS</b>			
	Brazos	43,900	43,300	99
	Burleson	5,300	5,100	96
	Lavaca	7,600	7,300	96
	Tyler	8,200	8,000	98
Victoria	27,300	26,800	98	
<b>Station Totals</b>		<b>1,635,900</b>	<b>1,616,200</b>	<b>99</b>
<b>Net Weekly Circulation (1988)</b>				<b>1,317,700</b>
<b>Average Daily Circulation (1988)</b>				<b>777,300</b>

# Texas—Houston

**KRIV**

Ch. 26

**Network Service:** Fox.

**Licensee:** News America Television Inc.

**Studio:** 3935 Westheimer Rd., Houston, TX 77027.

**Telephone:** 713-626-2610. **TWX:** 910-881-6212.

**Technical Facilities:** Channel No. 26 (542-548 MHz). Authorized power: 5000-kw max. & 1303-kw horizontal visual, 500-kw max. & 130-kw horizontal aural. Antenna: 1950-ft. above av. terrain, 1970-ft. above ground, 2049-ft. above sea level.

Latitude 29° 34' 28"  
Longitude 95° 29' 37"

**Transmitter:** 0.4-mi. S of Rte. 2234, 0.1-mi. W of intersection with Blue Ridge Rd., 4-mi. SE of Missouri City.

**Satellite Earth Stations:** Harris, 6.1-meter; Microdyne, 5-meter; Harris, Microdyne receivers.

**News Services:** AP, CNN, Fox News, Houston Metro News, National Weather Service, UPI.

**Ownership:** Fox Television Station Group. See Group Ownership of Television Stations.

**Began Operation:** August 15, 1971. Sale to present owner by Metromedia approved by FCC Nov. 14, 1985. Sale to Metromedia by Crest Bcstg. approved April 6, 1978 (Television Digest, Vol. 17:34).

**Represented (sales):** Harrington, Righter & Parsons Inc.

**Represented (engineering):** Hammett & Edison Inc.

**Personnel:**

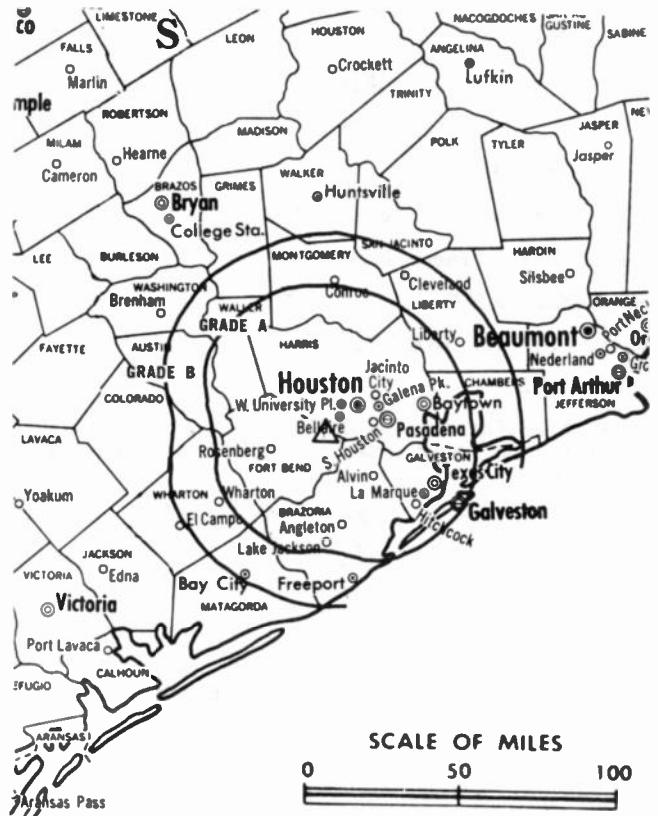
- M. JERRY MARCUS, vice president & general manager.
- MATT REIFF, vice president & general sales manager.
- ROZ BROWN, vice president & program director.
- WENDELL WYBORN, vice president & chief engineer.
- CRAIG BLAND, national sales manager.
- WILL WRIGHT, news director.
- MARY DELANEY, promotion director.
- KATHY FOUNTAIN, business manager.

**Rates:** Not available.

**City of License:** Houston. **ADI:** Houston. **Rank:** 10.

Total Households: © MSI Consumer Market Data as of 1/1/88. TV Homes, TV% and Circulation © 1988 Arbitron. County coverage based on Arbitron study.

Net Weekly Circulation	State County	Total Households	TV Households	%
<b>TEXAS</b>				
<b>50% &amp; Over</b>	Austin	8,100	7,900	98
	Brazoria	68,900	68,300	99
	Chambers	8,000	7,900	99
	Colorado	7,600	7,400	97
	Fort Bend	66,300	65,300	99
	Galveston	80,600	79,800	99
	Harris	1,052,200	1,042,900	99



KRIV BMPCT-81004KE Granted 11/15/81

© American Map Corp., No. 14244

Net Weekly Circulation	State County	Total Households	TV Households	%
<b>50% &amp; Over</b>	Liberty	20,500	20,100	98
	Matagorda	16,100	15,800	98
	Montgomery	61,100	60,000	98
	Waller	7,300	7,100	97
	Wharton	15,400	15,100	98
<b>TEXAS</b>				
<b>Between 25-49%</b>	Fayette	8,200	7,900	96
	Grimes	5,700	5,500	97
	Jackson	4,900	4,800	98
	Jefferson	94,900	94,300	99
	Polk	12,500	12,200	98
	San Jacinto	6,000	5,800	97
	Trinity	4,700	4,500	96
	Walker	16,200	15,700	97
	Washington	9,100	8,800	97
<b>TEXAS</b>				
<b>Between 5-24%</b>	Burleson	5,300	5,100	96
	Hardin	16,000	15,700	98
	Jasper	12,600	12,400	98
	Madison	3,700	3,600	97
	Orange	31,200	30,900	99
<b>Station Totals</b>		<b>1,643,100</b>	<b>1,624,800</b>	<b>99</b>
<b>Net Weekly Circulation (1988)</b>			<b>897,000</b>	
<b>Average Daily Circulation (1988)</b>			<b>390,100</b>	

# Texas—Galveston-Houston

**KTMD**

**Ch. 48**

**Network Service:** Telemundo.

**Licenses:** Telemundo Group, 1740 Broadway, 18th Floor, New York, NY 10019.

**Studio:** 3903 Stoney Brook, Houston, TX 77063.

**Telephone:** 713-974-4848. **Fax:** 713-974-5875.

**Technical Facilities:** Channel No. 48 (674-680 MHz). Authorized power: 4198-kw max. & 1062-kw horizontal visual, 323-kw max. & 212-kw horizontal aural. Antenna: 1176-ft. above av. terrain, 1199-ft. above ground, 1212-ft. above sea level.

Latitude	29°	27'	57"
Longitude	95°	13'	23"

**Transmitter:** Rte. 3, Box 32, Alvin.

**Satellite Earth Stations:** Comtech, 5-meter Ku & C-band; Vertex, 6.1-meter C-band; Pinzone receivers.

**News Services:** CNN, CNN Headline News, UPI.

**Ownership:** Telemundo Group Inc., 100%. See Group Ownership of Television Stations.

**Began Operation:** February 1, 1988. Sale to present owner by Raymond G. Schindler, et al., approved by FCC March 9, 1988.

**Represented (sales):** Telemundo.

**Represented (legal):** Hogan & Hartson.

**Represented (engineering):** Hammett & Edison Inc.

**Personnel:**

- MAURICIO MENDEZ, vice president & general manager.
- BECKY MUNOZ, local & regional sales manager.
- BLANE HUHN, chief engineer.
- MARCELLO MARINI, news director.
- ANNA CARDONA, program director.
- PATRICIA TORRES, promotion director.
- P. J. GRIGGS, business manager.



KTMD BPCT-780907KF Granted 3/1/85

© American Map Corp., No. 14244

**Highest One Hour Rate:** \$3000.

**Highest 30 Sec. Rate:** \$600.

**Arbitron Data:** Not available.

**City of License:** Galveston. **ADI:** Houston. **Rank:** 10.

# Texas—Houston

## KTRK-TV

Ch. 13

**Network Service:** ABC.

**Licensee:** KTRK Inc., 24 E. 51st St., New York, NY 10022.

**Studio:** 3310 Bissonnet St., Houston, TX 77005.

**Telephone:** 713-666-0713. TWX: 910-881-1511.

**Technical Facilities:** Channel No. 13 (210-216 MHz). Authorized power: 316-kw visual, 39.8-kw aural. Antenna: 1930-ft. above av. terrain, 1970-ft. above ground, 2049-ft. above sea level.

Latitude 29° 34' 28"  
Longitude 95° 29' 37"

**Transmitter:** 0.5-mi. E of S. Post Rd. & FM Rd. 2234 Intersection, near Houston.

**Satellite Earth Stations:** Andrew, 7-meter C-band; Vertex, 9-meter C-band; Vertex, 6-meter Ku-band; Avantek, Harris receivers.

**News Services:** AP, Sportsticker, UPI.

**Ownership:** Capital Cities/ABC Inc. See Group Ownership of Television Stations.

**Began Operation:** November 20, 1954. Sale to present owner by Houston Consolidated TV Co. approved by FCC June 15, 1967 (*Television Digest*, Vol. 6:48; 7:25).

**Represented (sales):** Capital Cities/ABC National TV Sales.

**Represented (legal):** Wilmer, Cutler & Pickering.

### Personnel:

PAUL BURES, president & general manager.  
JAMES MASUCCI, vice president & operations manager.  
JIM KEELEY, general sales manager.  
WINFRED FRAZIER, local & regional sales manager.  
MARTHA McCURDY, national sales manager.  
J. L. HAMILTON, chief engineer.  
THOMAS DOERR, news director.  
CHARLES E. WOLF, creative services manager.  
JOHN JANCAR, business manager.

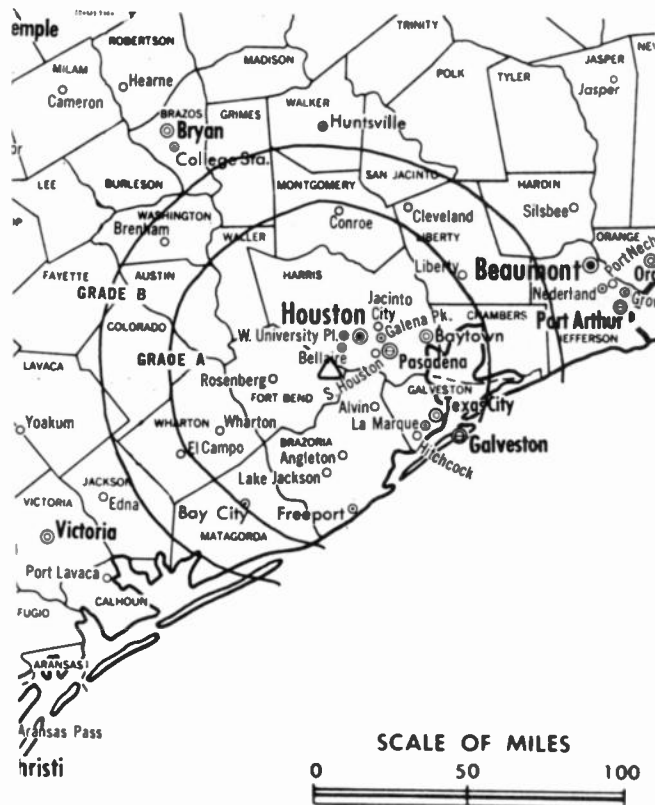
**Highest 30 Sec. Rate:** \$16,500.

**NETWORK BASE HOURLY RATE:** \$3200.

**City of License:** Houston. **ADI:** Houston. **Rank:** 10.

Total Households: © MSI Consumer Market Data as of 1/1/88. TV Homes, TV% and Circulation © 1988 Arbitron. County coverage based on Arbitron study.

Net Weekly Circulation	State County	Total Households	TV Households	%
<b>TEXAS</b>				
<b>50% &amp; Over</b>	Austin	8,100	7,900	98
	Brazoria	68,900	68,300	99
	Brazos	43,900	43,300	99
	Calhoun	7,500	7,400	99
	Chambers	8,000	7,900	99
	Colorado	7,600	7,400	97
	Fort Bend	66,300	65,300	99
	Galveston	80,600	79,800	99
	Grimes	5,700	5,500	97
	Harris	1,052,200	1,042,900	99



KTRK-TV BPCT-7808251B Granted 12/12/80

© American Map Corp., 14244

Net Weekly Circulation	State County	Total Households	TV Households	%
<b>50% &amp; Over</b>	Jackson	4,900	4,800	98
	Liberty	20,500	20,100	98
	Matagorda	16,100	15,800	98
	Montgomery	61,100	60,000	98
	San Jacinto	6,000	5,800	97
	Trinity	4,700	4,500	96
	Walker	16,200	15,700	97
	Waller	7,300	7,100	97
	Washington	9,100	8,800	97
	Wharton	15,400	15,100	98
<b>TEXAS</b>				
<b>Between 25-49%</b>	Angelina	25,000	24,600	99
	Burleson	5,300	5,100	96
	Fayette	8,200	7,900	96
	Houston	8,700	8,500	97
	Madison	3,700	3,600	97
	Polk	12,500	12,200	98
<b>TEXAS</b>				
<b>Between 5-24%</b>	Jasper	12,600	12,400	98
	Lavaca	7,600	7,300	96
	Robertson	6,200	6,100	98
<b>Station Totals</b>		<b>1,599,900</b>	<b>1,581,100</b>	<b>99</b>
<b>Net Weekly Circulation (1988)</b>			<b>1,346,300</b>	
<b>Average Daily Circulation (1988)</b>			<b>820,700</b>	

# Texas—Houston

**KTXH**

Ch. 20

**Network Service:** None, independent.

**Licensee:** TVX of Houston Inc., 8950 Kirby Dr., Houston, TX 77054.

**Studio:** 8950 Kirby Dr., Houston, TX 77054.

**Telephone:** 713-661-2020.

**Technical Facilities:** Channel No. 20 (506-512 MHz). Authorized power: 5000-kw max. & 2275-kw horizontal visual, 500-kw max. & 228-kw horizontal aural. Antenna: 1807-ft. above av. terrain, 1971-ft. above ground, 2049-ft. above sea level.

Latitude 29° 34' 34"  
Longitude 95° 30' 36"

**Transmitter:** 4120 McHard Rd., Missouri City.

**Satellite Earth Stations:** Harris, 6.1-meter; Harris, 3-meter; Harris receivers.

**News Service:** AP.

**Ownership:** TVX Broadcast Group. See Group Ownership of Television Stations.

**Began Operation:** November 7, 1982, left air Dec. 7, 1982; resumed operation Feb. 13, 1983. Sale to present owner by Taft Television & Radio Co. approved by FCC Feb. 20, 1987 (*Television Digest*, Vol. 27:9, 14, 15). Previous sale to Taft by Gulf Broadcast Group approved by FCC May 30, 1985 (Vol. 25:5, 20, 22). Sale to Gulf by Peter S. McMullen, Sidney Schlenker, et al., approved Dec. 11, 1984 (Vol. 24:23, 53).

**Represented (sales):** Seitel Inc.

**Represented (legal):** Kenkel, Barnard & Edmundson.

**Personnel:**

- JULIO BERMUDEZ, vice president & general manager.
- SCOTT SANDERS, general sales manager.
- BENNY HERZOG, local sales manager.
- TED RUDOLPH, national sales manager.
- TOM DANIELS, chief engineer.
- KYM KING, news & public affairs director.
- PATRIA DUNCAN, program director.
- LENNIE PHILYAW, promotion director.
- JIM ALDENDORF, business manager.

**Rates:** Not available.

**City of License:** Houston. **ADI:** Houston. **Rank:** 10.

Total Households: © MSI Consumer Market Data as of 1/1/88. TV Homes, TV% and Circulation © 1988 Arbitron. County coverage based on Arbitron study.

Net Weekly Circulation	State County	Total Households	TV Households	%
<b>50% &amp; Over</b>	<b>TEXAS</b>	8,100	7,900	98
	Austin	68,900	68,300	99
	Brazoria	8,000	7,900	99
	Colorado	7,600	7,400	97
	Fort Bend	66,300	65,300	99
	Galveston	80,600	79,800	99



KTXH BMPCT-820629KE Granted 11/5/82

© American Map Corp., 14244

Net Weekly Circulation	State County	Total Households	TV Households	%
<b>50% &amp; Over</b>	Harris	1,052,200	1,042,900	99
	Montgomery	61,100	60,000	98
	San Jacinto	6,000	5,800	97
	Washington	9,100	8,800	97
	Wharton	15,400	15,100	98
<b>Between 25-49%</b>	<b>TEXAS</b>	43,900	43,300	99
	Brazos	5,700	5,500	97
	Grimes	4,900	4,800	98
	Jackson	20,500	20,100	98
	Liberty	3,700	3,600	97
	Madison	16,100	15,800	98
	Matagorda	12,500	12,200	98
	Polk	4,700	4,500	96
	Trinity	16,200	15,700	97
	Waller	7,300	7,100	97
<b>Between 5-24%</b>	<b>TEXAS</b>	5,300	5,100	96
	Burleson	8,200	7,900	96
	Fayette	94,900	94,300	99
	Orange	31,200	30,900	99
<b>Station Totals</b>		<b>1,658,400</b>	<b>1,640,000</b>	<b>99</b>
<b>Net Weekly Circulation (1988)</b>				<b>902,900</b>
<b>Average Daily Circulation (1988)</b>				<b>369,400</b>

# Texas—Irving

**KHSX**

**Ch. 49**

**Network Service:** Home Shopping Network.

**Grantee:** Silver King Bcstg. Co. Inc. of Dallas, 1957 E. Irving Blvd., Irving, TX 75060.

**Studio:** 1957 E. Irving Blvd., Irving, TX 75060.

**Telephone:** 214-579-4900.

**Technical Facilities:** Channel No. 49 (680-686 MHz). Authorized power: 5000-kw max. visual, 500-kw max. aural. Antenna: 1171-ft. above av. terrain, 952-ft. above ground, 1784-ft. above sea level.

Latitude	32°	35'	24"
Longitude	96°	58'	21"

**Transmitter:** 1574 W. Belt Line Rd., Cedar Hill.

**Multichannel TV Sound:** Planned.

**Satellite Earth Station:** Pinzone, 6.1-meter C-band.

**Ownership:** Silver King Broadcasting Inc.. See Group Ownership of Television Stations.

**Began Operation:** April 17, 1984. Sale to present owner by Cela Inc. approved by FCC April 7, 1987.

**Represented (legal):** Dow, Lohnes & Albertson.

**Represented (engineering):** Jules Cohen & Associates, P.C.

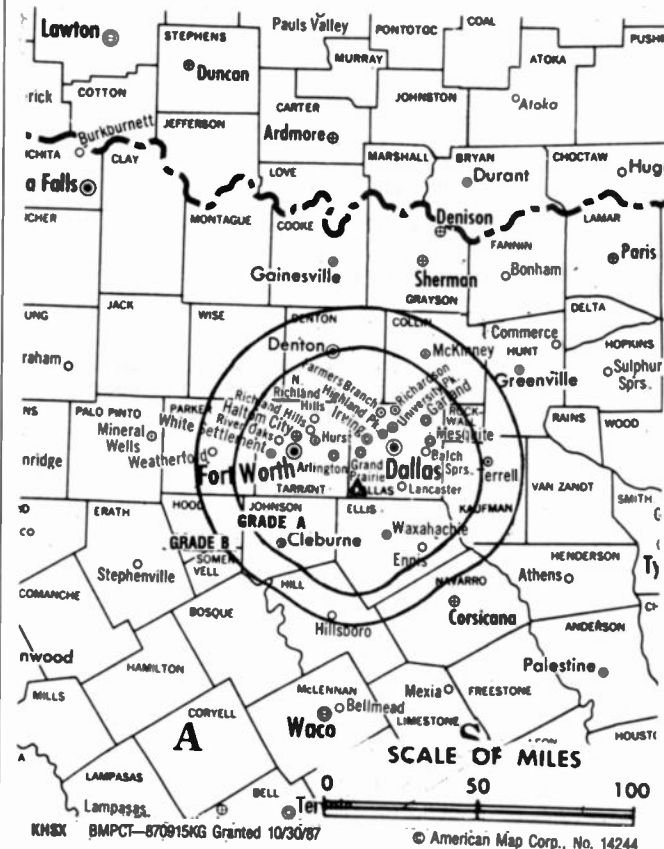
**Personnel:**

JO E. EDGELL, vice president & station manager.

ART RUNYON, chief engineer.

TONY MONTES, program manager.

**Highest One Hour Rate:** \$2000.



**Highest 30 Sec. Rate:** (June 1, 1988) \$200.

**Arbitron Data:** Not available.

**City of License:** Irving. ADI: Dallas-Fort Worth. Rank: 8.

# Texas—Kerrville

**KRRT**

Ch. 35

**Network Service:** Fox.

**Licensee:** TVX of Kerrville/San Antonio.

**Studio:** 6218 N.W. Loop 410, San Antonio, TX 78238.

**Telephone:** 512-684-0035. **Telex:** 763-603.

**Fax:** 512-684-0035.

**Technical Facilities:** Channel No. 35 (596-602 MHz). Authorized power: 5000-kw max. visual, 500-kw max. aural. Antenna: 1763-ft. above av. terrain, 1520-ft. above ground, 3016-ft. above sea level.

Latitude 29° 36' 37"  
Longitude 98° 53' 35"

**Transmitter:** 2.3-mi ENE of intersection of Hwys. 1283 & 37, Lake Hills.

**Multichannel TV Sound:** Stereo only.

**Satellite Earth Stations:** United Satellite Systems, 5-meter C-band; U.S. Tower, 2-meter Ku-band; Collins, Scientific-Atlanta receivers.

**Ownership:** Raul R. Tapia, 10.9%; Lawrence Behr, 4.2%; Richard J. Bela, 4.9%; TVX Broadcast Group, 80%. See TVX in Group Ownership of Television Stations.

**Began Operation:** November 6, 1985.

**Represented (sales):** Seitel Inc.

**Represented (legal):** Kenkel, Barnard & Edmundson.

**Represented (engineering):** Lawrence Behr & Associates Inc.

**Personnel:**

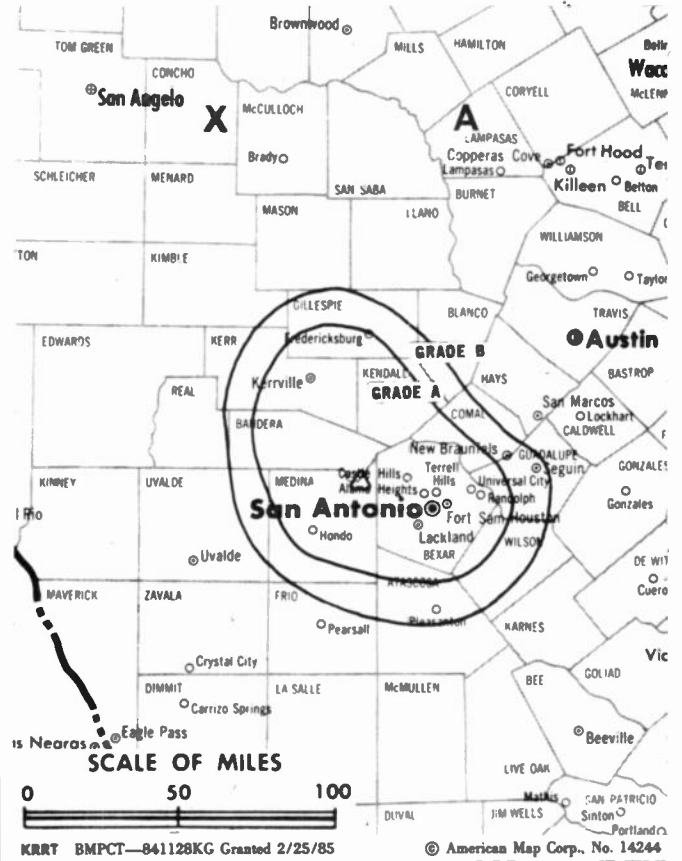
- RICHARD LOWE, vice president & general manager.
- TOM HURLEY, sales director.
- MARY PEISER, national sales manager.
- KEVIN BUSSELMAN, chief engineer.
- TOM BUMBERA, program director.
- ANDI FRAZIER, promotion director.
- MARTY SCHUH, business manager.

**Highest 30 Sec. Rate:** \$600.

**City of License:** Kerrville. **ADI:** San Antonio. **Rank:** 42.

Total Households: © MSI Consumer Market Data as of 1/1/88. TV Homes, TV% and Circulation © 1988 Arbitron. County coverage based on Arbitron study.

Net Weekly Circulation	State County	Total Households	TV Households	%
<b>50% &amp; Over</b>	<b>TEXAS</b>			
	Bandera	3,800	3,800	100
	Bexar	386,800	382,400	99
	Medina	8,900	8,700	98
	Uvalde	7,900	7,700	97



Net Weekly Circulation	State County	Total Households	TV Households	%
<b>TEXAS</b>				
<b>Between 25-49%</b>	Atascosa	10,200	10,000	98
	Comal	17,900	17,700	99
	Edwards	700	700	100
	Guadalupe	20,400	20,000	98
	Karnes	4,600	4,500	98
	Kendall	5,200	5,100	98
	Kerr	14,800	14,500	98
	Val Verde	12,800	12,400	97
	Wilson	6,600	6,400	97
<b>TEXAS</b>				
<b>Between 5-24%</b>	Blanco	2,500	2,500	100
	Caldwell	8,900	8,700	98
	De Witt	7,200	7,000	97
	Frio	4,500	4,400	98
	Gillespie	6,500	6,300	97
	Gonzales	6,200	6,100	98
Hays	17,900	17,600	98	
<b>Station Totals</b>		<b>554,300</b>	<b>548,500</b>	<b>99</b>
<b>Net Weekly Circulation (1988)</b>			<b>274,400</b>	
<b>Average Daily Circulation (1988)</b>			<b>120,600</b>	

# Texas—Laredo

## KGNS-TV

Ch. 8

**Network Service:** NBC.

**Licensee:** KGNS Laredo Inc., Box 2829, Laredo, TX 78041.

**Studio:** 102 West Del Mar Blvd., Laredo, TX 78041.

**Mailing Address:** Box 2829, Laredo, TX 78041.

**Telephone:** 512-727-8888.

**Technical Facilities:** Channel No. 8 (180-186 MHz). Authorized power: 316-kw visual, 42.2-kw aural. Antenna: 1020-ft. above av. terrain, 1049-ft. above ground, 1549-ft. above sea level.

Latitude	27°	40'	22''
Longitude	99°	39'	23''

**Transmitter:** 0.8-mi. N of Islitas.

**Satellite Earth Stations:** 5 in operation; Harris, Scientific-Atlanta receivers.

**News Service:** AP.

**Ownership:** Malcolm I. Glazer, pres.-treas., 100%; Kevin Glazer, v.p.-secy. See Group Ownership of Television Stations.

**Began Operation:** January 5, 1956. Transfer from partners H. C. Avery Jr. & David H. Cole to Donald W. Reynolds approved July 30, 1958 by FCC (*Television Digest*, Vol. 14:28, 32). Sale to T. Frank Smith Jr., et al., approved by FCC Oct. 4, 1977. Sale to Burke Bcstg. approved by FCC Oct. 28, 1983. Rescinded Nov. 2, 1983. Granted Dec. 15, 1983. Federal court subsequently ordered that Burke sell station back to Gulf Coast Bcstg. Co., to be followed by sale to Century Development Co. (Malcolm I. Glazer).

**Represented (sales):** Katz Television.

**Represented (legal):** Dow, Lohnes & Albertson.

**Personnel:**

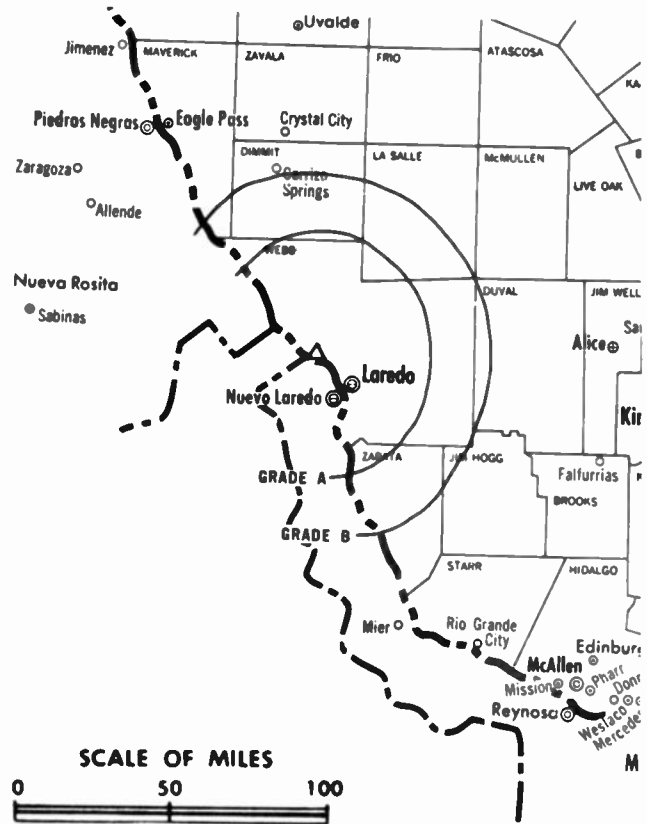
RAUL DAVILA, vice president & general manager.  
VELIA HERRERA, office manager & national sales.  
TOM SULLIVAN, sales manager.  
DAVID YORK, chief engineer.

**Rates:** Not available.

**NETWORK BASE HOURLY RATE:** \$230.

**City of License:** Laredo. **ADI:** Laredo. **Rank:** 199.

Total Households: © MSI Consumer Market Data as of 1/1/88. TV Homes, TV% and Circulation © 1988 Arbitron. County coverage based on Arbitron study.



KGNS-TV BMPCT-6319 Granted 9/30/66

© American Map Corp., 14244

Net Weekly Circulation	State County	Total Households	TV Households	%
<b>50% &amp; Over</b>	TEXAS Webb	32,500	31,900	98
	Zapata	2,600	2,500	96
<b>Between 25-49%</b>	TEXAS Jim Hogg	1,900	1,800	95
	La Salle	1,900	1,800	95
<b>Between 5-24%</b>	TEXAS Dimmit	3,500	3,300	96
	Duval	4,300	4,200	98
<b>Station Totals</b>		<b>46,700</b>	<b>45,500</b>	<b>97</b>
<b>Net Weekly Circulation (1988)</b>			<b>29,700</b>	
<b>Average Daily Circulation (1988)</b>			<b>16,700</b>	



# Texas—Laredo

## KLDO-TV

Ch. 27

**Network Service:** ABC.

**Licensee:** Panorama Broadcasting Co., 1600 Riverdrive Mall, Laredo, TX 78040.

**Studio:** Riverdrive Mall, 1600 Water St., Laredo, TX 78040.

**Telephone:** 512-727-0027. **Telex:** 910-380-5208.

**Technical Facilities:** Channel No. 27 (548-554 MHz). Authorized power: 3715-kw max. visual, 372-kw max. aural. Antenna: 221-ft. above av. terrain, 352-ft. above ground, 733-ft. above sea level.

Latitude 27° 30' 03.50"  
Longitude 99° 30' 37.00"

**Transmitter:** 1600 Water St., Laredo.

**Satellite Earth Stations:** Scientific-Atlanta, 5-meter C-band; Avcom, Scientific-Atlanta receivers.

**News Services:** AP, UPI.

**Ownership:** Oscar M. Laurel Sr., pres., 18.3%; Hector H. Garcia, v.p., 18.3%; Eduardo Pena Jr., secy.-treas., 18.3%; Oscar M. Laurel Jr., 13.3%; Raymond Botello, 15.9%; Reynaldo S. Gonzalez, 15.9%.

**Began Operation:** December 18, 1984.

**Represented (sales):** Adam Young Inc.

**Represented (legal):** Sanford, Adams, McCullough & Beard.

**Represented (engineering):** John Fergie & Associates.

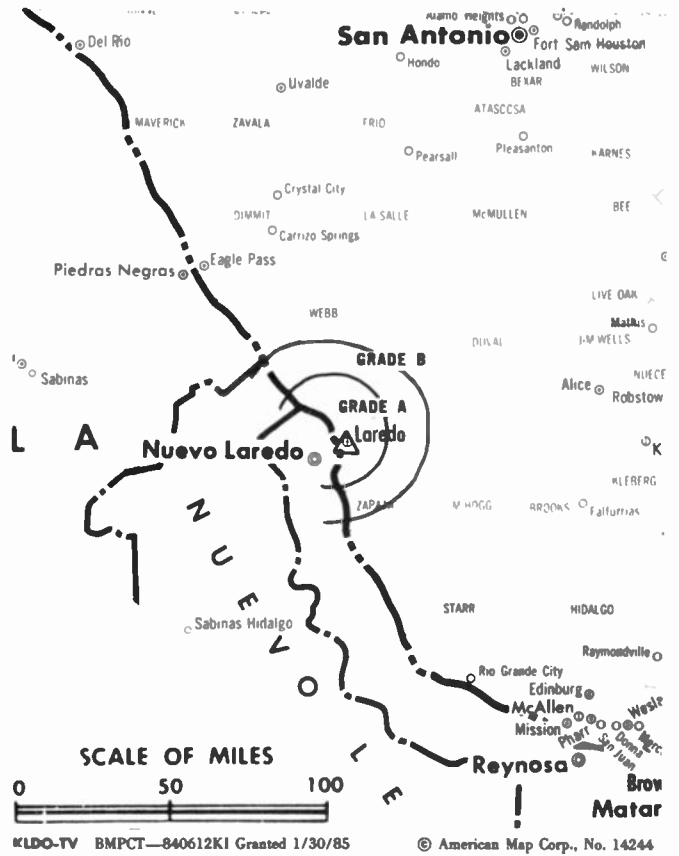
### Personnel:

ELIA JOHNSTON, general manager.  
CHARLIE VAN, local sales manager.  
ELVA GONZALEZ, production manager.  
RENE J. GONZALEZ, chief engineer.  
RANDY KENT, news director.  
DIANA CHAPA, program director.  
CINDY RODRIGUEZ, promotion director.  
ELSA NICHOLSEN, business manager.

**Rates:** Not available.

**City of License:** Laredo. **ADI:** Laredo. **Rank:** 199.

Total Households: © MSI Consumer Market Data as of 1/1/88. TV Homes, TV% and Circulation © 1988 Arbitron. County coverage based on Arbitron study.



Net Weekly Circulation	State County	Total Households	TV Households	%
<b>50% &amp; Over</b>	TEXAS Webb	32,500	31,900	98
	Zapata	2,600	2,500	96
<b>Between 5-24%</b>	TEXAS Dimmit	3,500	3,300	96
	La Salle	1,900	1,800	95
<b>Station Totals</b>		<b>40,500</b>	<b>39,500</b>	<b>98</b>
<b>Net Weekly Circulation (1988)</b>			<b>27,200</b>	
<b>Average Daily Circulation (1988)</b>			<b>16,300</b>	

# Texas—Laredo

**KVTV**

**Ch. 13**

(Satellite of KZTV, Corpus Christi, TX)

**Network Service:** CBS.

**Licenses:** K-SIX Television Inc., 301 Artesian St., Corpus Christi, TX 78401.

**Studio:** Anna & Shea Sts., Laredo, TX 78041.

**Mailing Address:** Box 2039, Laredo, TX 78044.

**Telephone:** 512-723-2923.

**Technical Facilities:** Channel No. 13 (210-216 MHz). Authorized power: 87.5-kw visual, 17.4-kw aural. Antenna: 920-ft. above av. terrain, 1035-ft. above ground, 1449-ft. above sea level.

Latitude 27° 31' 04"  
Longitude 99° 31' 20"

**Transmitter:** Anna & Shea Sts.

**Satellite Earth Stations:** In operation; Pinzone, RCA, Scientific-Atlanta receivers.

**News Services:** CBS, Southwest Newswire, UPI.

**Ownership:** Corpus Christi Bcstg. Co. Inc. (K-SIX), 54.2%; Vann M. Kennedy, pres., 29%; Charles R. Manning, v.p., 0.66%; Cecil E. Burney, secy., 1.2%; Lillian R. Mahoney, treas.; 32 others, none with more than 3%. Kennedy owns 51% of K-SIX.

**Began Operation:** December 28, 1973.

**Represented (sales):** Seltel Inc.

**Personnel:**

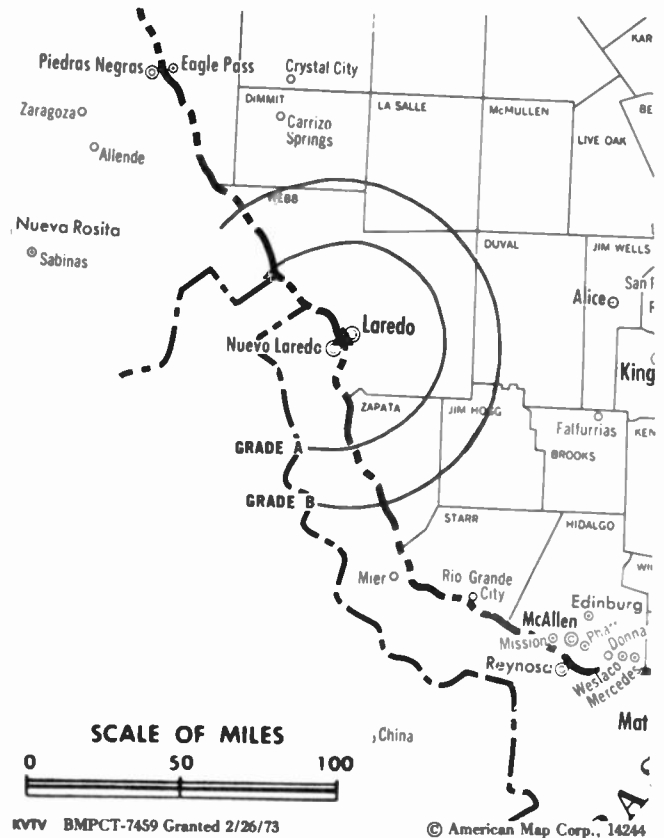
VANN M. KENNEDY, president & general manager.  
JAY DICKEY, station manager.  
DEBORAH SHOUP, news director.  
RALPH QUIROZ, chief engineer.

**Highest 30 Sec. Rate:** \$250.

**NETWORK BASE HOURLY RATE:** \$140.

**City of License:** Laredo. **ADI:** Laredo. **Rank:** 199.

Total Households: © MSI Consumer Market Data as of 1/1/88. TV Homes, TV% and Circulation © 1988 Arbitron. County coverage based on Arbitron study.



Net Weekly Circulation	State County	Total Households	TV Households Households %
<b>50% &amp; Over</b>	TEXAS Webb	32,500	31,900 98
	Zapata	2,600	2,500 96
<b>Between 5-24%</b>	TEXAS Dimmit	3,500	3,300 96
	La Salle	1,900	1,800 95
<b>Station Totals</b>		<b>40,500</b>	<b>39,500 98</b>
<b>Net Weekly Circulation (1988)</b>			<b>24,900</b>
<b>Average Daily Circulation (1988)</b>			<b>12,200</b>

## Texas—Laredo-Nuevo Laredo, Mexico

---

### **XEFE-TV**

**Ch. 2**

**Network Service:** Univision.

**Licensee:** Ramoncita Esparza G., 212 Oklahoma, Laredo, TX 78042.

**Studio:** 212 Oklahoma, Laredo, TX 78042.

**Mailing Address:** Box 1484, Laredo, TX 78040.

**Technical Facilities:** Channel No. 2 (54-60 MHz). Authorized power: 105-kw max. visual, 15-kw max. aural. Antenna: 550-ft. above av. terrain.

**Began Operation:** Dec. 1, 1958.

**Personnel:**

RAMONCITA ESPARAZA, general manager.

ENRIQUE ESPARAZA, sales manager.

RUBEN LOPEZ, chief engineer.

ARTURO ESPARZA, chief engineer.

ANTONIO ESPARZA, program manager.

**Rates:** Not available.

**City of License:** Nuevo Laredo. **ADI:** Laredo. **Rank:** 199.

# Texas—Lubbock

**KAMC**

**Ch. 28**

**Network Service:** ABC.

**Licensee:** McAlister TV Enterprises Inc., Box 2805, Lubbock, TX 79408.

**Studio:** 1201 84th St., Lubbock, TX 79423.

**Mailing Address:** Box 2805, Lubbock, TX 79408.

**Telephone:** 806-745-2828. **TWX:** 910-896-4357.

**Technical Facilities:** Channel No. 28 (554-560 MHz). Authorized power: 2000-kw max. & 788-kw horizontal visual, 374-kw max. & 153-kw horizontal aural. Antenna: 840-ft. above av. terrain, 875-ft. above ground, 4081-ft. above sea level.

Latitude 33° 30' 57"  
Longitude 101° 50' 54"

**Transmitter:** 0.2-mi. SW of 84th St. & Ave. J, Lubbock.

**Satellite Earth Stations:** Harris, 3-meter C-band; Satcom Technologies, 9.2-meter C-band; Satcom Technologies, 5-meter C-band; Vertex, 4.57-meter Ku-band; Andrew, M/A-Com receivers.

**News Service:** AP.

**Ownership:** Bill B. McAlister Estate (Robert A. Nash, independent executor), 75%; Marjorie Thompson, 25%.

**Began Operation:** November 11, 1968. Transfer of control to present owners approved by FCC March 24, 1975.

**Represented (sales):** Petry Television Inc.

**Represented (legal):** Bryan, Cave, McPheeters & McRoberts.

**Personnel:**

ROBERT A. NASH, president & general manager.  
A. C. WIMBERLY, executive vice president & station manager.  
BILL MADDOX, vice president & general sales manager.  
JEFF KLOTZMAN, news director.  
BOB McCUISTON, promotion director.  
DON GARTH, business manager.

**Highest One Hour Rate:** \$2000.

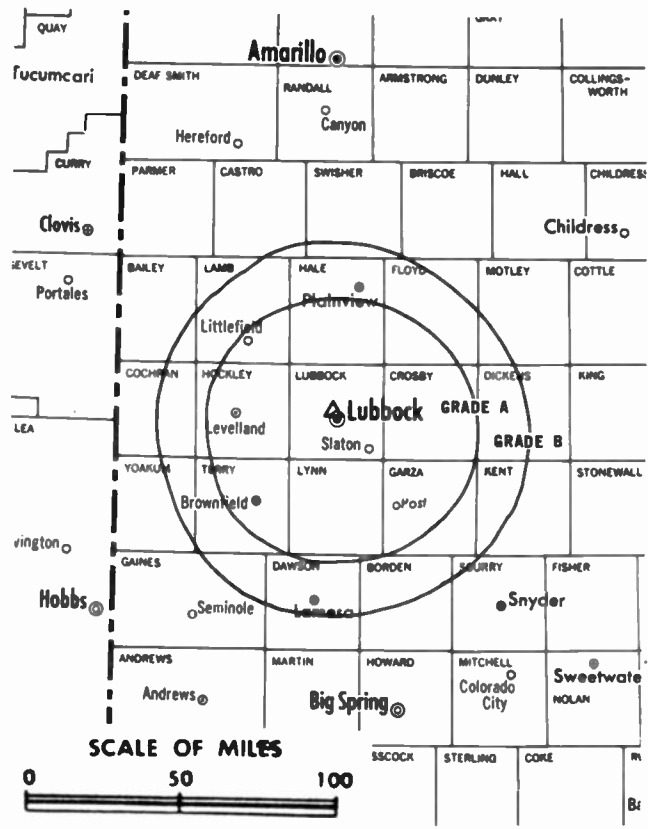
**Highest 30 Sec. Rate:** \$450.

**NETWORK BASE HOURLY RATE:** \$300.

**City of License:** Lubbock. **ADI:** Lubbock. **Rank:** 149.

Total Households: © MSI Consumer Market Data as of 1/1/88. TV Homes, TV% and Circulation © 1988 Arbitron. County coverage based on Arbitron study.

Net Weekly Circulation	State County	Total Households	TV Households	Households %
<b>50% &amp; Over</b>	TEXAS			
	Bailey	2,700	2,700	100
	Cochran	1,600	1,600	100
	Crosby	2,800	2,800	100
	Dawson	5,600	5,500	98



KAMC BIMPCT-6862 Granted 10/11/68 © American Map Corp., 14244

Net Weekly Circulation	State County	Total Households	TV Households	Households %
<b>50% &amp; Over</b>	Dickens	1,300	1,300	100
	Floyd	3,200	3,200	100
	Garza	1,800	1,800	100
	Hale	12,500	12,400	99
	Hockley	8,500	8,500	99
	Lamb	6,200	6,100	98
	Lubbock	79,300	78,600	99
	Lynn	2,700	2,700	100
	Motley	800	800	100
	Terry	5,300	5,200	98
	Yoakum	3,500	3,500	100
<b>Between 25-49%</b>	TEXAS			
	Borden	300	300	100
<b>Between 5-24%</b>	TEXAS			
	Castro	3,300	3,300	98
	Gaines	4,900	4,900	100
	Kent	400	400	100
	Scurry	7,200	7,100	99
Swisher	3,300	3,300	100	
<b>Station Totals</b>		<b>157,200</b>	<b>156,000</b>	<b>99</b>
<b>Net Weekly Circulation (1988)</b>			<b>114,800</b>	
<b>Average Daily Circulation (1988)</b>			<b>65,100</b>	

# Texas—Lubbock

## KCBD-TV

Ch. 11

**Network Service:** NBC.

**Licensee:** Holsum Inc., 214 N. Main, Roswell, NM 88201.

**Studio:** 5600 Ave. A, Box 2190, Lubbock, TX 79408.

**Telephone:** 806-744-1414. TWX: 910-896-4306.

**Technical Facilities:** Channel No. 11 (198-204 MHz). Authorized power: 316-kw visual, 57.5-kw aural. Antenna: 760-ft. above av. terrain, 814-ft. above ground, 4014-ft. above sea level.

Latitude 33° 32' 32"  
Longitude 101° 50' 14"

**Transmitter:** U.S. Hwy. 87 between 50th & 66th Sts.

**Multichannel TV Sound:** Stereo only.

**Satellite Earth Stations:** Scientific-Atlanta, 10-meter; Scientific-Atlanta, 6-meter; Scientific-Atlanta, 4.6-meter; Harris, M/A-Com, Scientific-Atlanta receivers.

**News Services:** AP, NBC, UPI.

**Ownership:** Holsum Inc., 100%. See Group Ownership of Television Stations.

**Began Operation:** May 10, 1953. Sale to State Record by Bryant Radio & Television Inc. approved by FCC May 26, 1971 (*Television Digest*, Vol. 11:4). Sale to present owner by State Record approved by FCC Aug. 12, 1983.

**Represented (sales):** Katz Television.

**Represented (legal):** Dow, Lohnes & Albertson.

**Represented (engineering):** Lohnes & Culver.

### Personnel:

BILL DeTOURNILLON, general manager.  
CRAIG WELLS, general sales manager.  
SHERRELL LAMBERT, chief engineer.  
SKIP WATSON, news director.  
ROD McCLENDON, promotion director.  
WAYNE CLARK, business manager.

**Highest One Hour Rate:** \$7000.

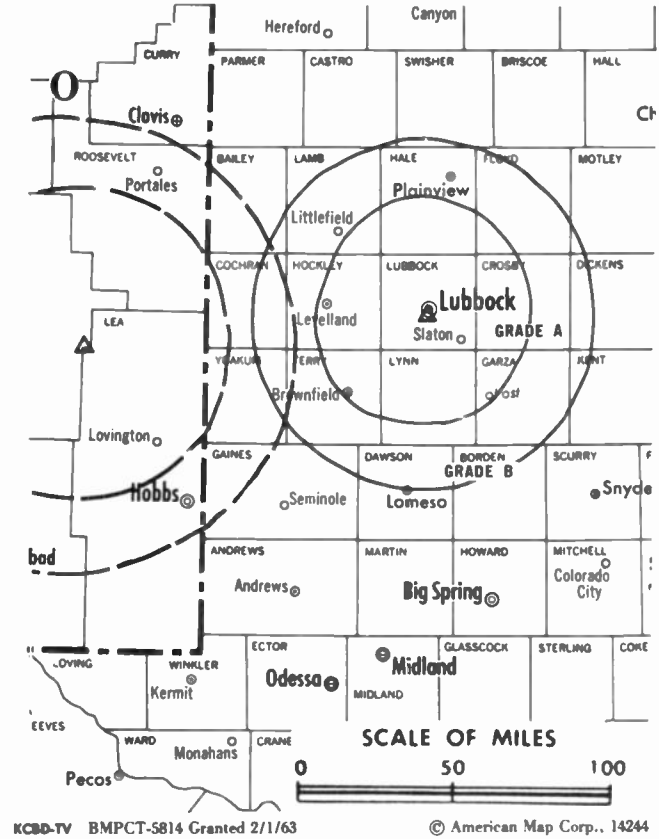
**Highest 30 Sec. Rate:** \$1000.

**NETWORK BASE HOURLY RATE:** \$1150.

**City of License:** Lubbock. **AOI:** Lubbock. **Rank:** 149.

Total Households: © MSI Consumer Market Data as of 1/1/88. TV Homes, TV% and Circulation © 1988 Arbitron. County coverage based on Arbitron study.

Net Weekly Circulation	State County	Total Households	TV Households	Households %
<b>50% &amp; Over</b>	<b>TEXAS</b>			
	Bailey	2,700	2,700	100
	Borden	300	300	100
	Cochran	1,600	1,600	100
	Crosby	2,800	2,800	100
	Dawson	5,600	5,500	98
	Dickens	1,300	1,300	100



KCBD-TV BMPCT-5814 Granted 2/1/63

© American Map Corp., 14244

Net Weekly Circulation	State County	Total Households	TV Households	Households %
<b>50% &amp; Over</b>	Floyd	3,200	3,200	100
	Garza	1,800	1,800	100
	Hale	12,500	12,400	99
	Hockley	8,500	8,500	99
	Kent	400	400	100
	King	200	200	100
	Lamb	6,200	6,100	98
	Lubbock	79,300	78,600	99
	Lynn	2,700	2,700	100
	Motley	800	800	100
	Scurry	7,200	7,100	99
	Terry	5,300	5,200	98
	Yoakum	3,500	3,500	100
<b>Between 5-24%</b>	<b>NEW MEXICO</b>			
	Lea North	20,900	20,300	97
	<b>TEXAS</b>			
	Briscoe	1,000	1,000	100
Gaines	4,900	4,900	100	
Swisher	3,300	3,300	100	
<b>Station Totals</b>		<b>176,000</b>	<b>174,200</b>	<b>99</b>
<b>Net Weekly Circulation (1988)</b>				<b>133,900</b>
<b>Average Daily Circulation (1988)</b>				<b>88,500</b>

# Texas—Lubbock

**KJTV**

Ch. 34

**Network Service:** Fox.

**Licensee:** Ramar Communications Inc., Box 3757, Lubbock, TX 79452.

**Studio:** 9800 University Ave., Lubbock, TX 79423.

**Telephone:** 806-745-3434. **TWX:** 910-896-4317.

**Technical Facilities:** Channel No. 34 (590-596 MHz). Authorized power: 3752-kw visual, 373.25-kw aural. Antenna: 915-ft. above av. terrain, 893-ft. above ground, 4100-ft. above sea level.

Latitude 33° 30' 08"  
Longitude 101° 52' 20"

**Transmitter:** 100th & University, Lubbock.

**Multichannel TV Sound:** Stereo only.

**Satellite Earth Stations:** Antenna Technology Ku & C-band; KJ Technologies, 5-meter C-band; Prodelin, 5-meter C-band; Vertex, 4.3-meter Ku-band; DX Engineering, M/A-Corn receivers.

**News Service:** INN.

**Ownership:** Troy Raymond Moran, 100%.

**Began Operation:** December 10, 1981.

**Represented (sales):** Seltel Inc.

**Represented (legal):** Eugene L. Burke.

**Personnel:**

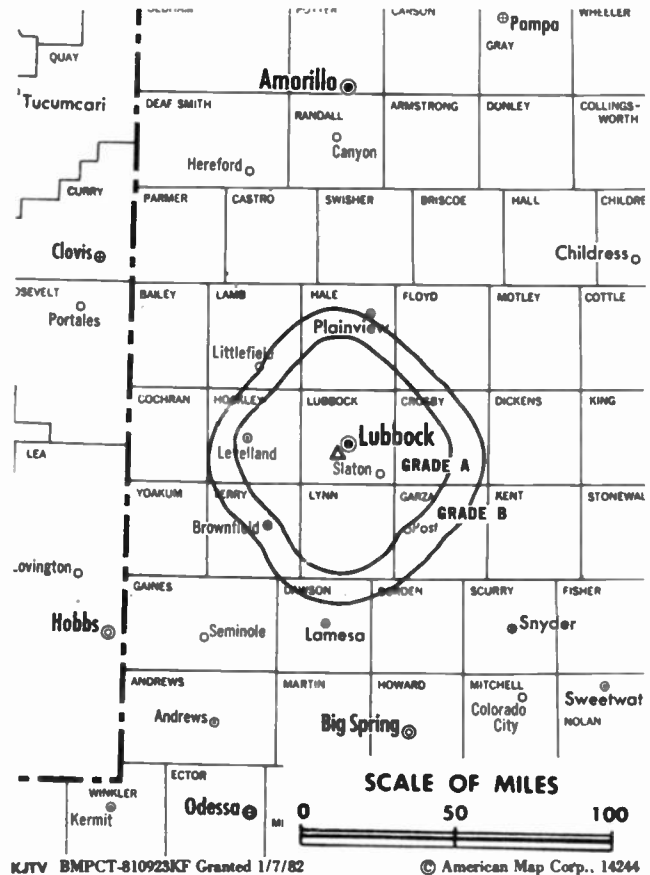
- RAY MORAN, president.
- BRAD MORAN, vice president & general manager.
- RANDY ROBERTS, general sales manager.
- GUY SMITH, chief engineer.
- BRIAN BENSCHOTER, operations manager & promotion director.

**Rates:** Not available.

**City of License:** Lubbock. **ADI:** Lubbock. **Rank:** 149.

Total Households: © MSI Consumer Market Data as of 1/1/88. TV Homes, TV% and Circulation © 1988 Arbitron. County coverage based on Arbitron study.

Net Weekly Circulation	State County	Total Households	TV Households	%
<b>TEXAS</b>				
<b>50% &amp; Over</b>	Cochran	1,600	1,600	100
	Crosby	2,800	2,800	100
	Dawson	5,600	5,500	98
	Garza	1,800	1,800	100
	Hale	12,500	12,400	99
	Hockley	8,500	8,500	99



Net Weekly Circulation	State County	Total Households	TV Households	%
<b>50% &amp; Over</b>	Lamb	6,200	6,100	98
	Lubbock	79,300	78,600	99
	Lynn	2,700	2,700	100
	Terry	5,300	5,200	98
<b>TEXAS</b>				
<b>Between 25-49%</b>	Bailey	2,700	2,700	100
	Borden	300	300	100
	Castro	3,300	3,300	98
	Floyd	3,200	3,200	100
	Motley	800	800	100
	Scurry	7,200	7,100	99
<b>TEXAS</b>				
<b>Between 5-24%</b>	Briscoe	1,000	1,000	100
	Dickens	1,300	1,300	100
	Hall	2,100	2,000	95
	Kent	400	400	100
	Mitchell	3,300	3,300	100
	Swisher	3,300	3,300	100
	Yoakum	3,500	3,500	100
<b>Station Totals</b>		<b>158,700</b>	<b>157,400</b>	<b>99</b>
<b>Net Weekly Circulation (1988)</b>				<b>90,300</b>
<b>Average Daily Circulation (1988)</b>				<b>40,700</b>

# Texas—Lubbock

## KLBK-TV

Ch. 13

Network Service: CBS.

Licensee: Charles Woods Television Corp.

Studio: 7400 University Ave., Lubbock, TX 79423.

Mailing Address: Box 1559, Lubbock, TX 79408.

Telephone: 806-745-2345. TWX: 910-896-4321.

Technical Facilities: Channel No. 13 (210-216 MHz). Authorized power: 251-kw visual, 25.1-kw aural. Antenna: 880-ft. above av. terrain, 923-ft. above ground, 4143-ft. above sea level.

Latitude 33° 31' 33"  
Longitude 101° 52' 07"

Transmitter: 7400 University Ave.

Satellite Earth Stations: Scientific-Atlanta, 7-meter; Scientific-Atlanta, 4.6-meter; Scientific-Atlanta, 4-meter; RCA, Scientific-Atlanta receivers.

News Service: AP.

Ownership: Charles Woods, 100%. See Group Ownership of Television Stations.  
Note: Sale to Broad Street Television pending (Television Digest, Vol. 28:25).

Began Operation: November 13, 1952. Sale by W. D. (Dub) Rogers and associates to Grayson Enterprises approved by FCC Oct. 11, 1961 (Television Digest, Vol. 17:27; 1:5). Sale of control to Theodore Shanbaum, Ellis Carp, Lee Optical and associated companies pension plan trust approved March 25, 1964. Sale of 1/3 interest from Ellis Carp to Dal-Tex Optical Co. Inc. approved March 19, 1971. Sale of 1/3 interest back to Carp by Dal-Tex approved Dec. 24, 1974. Sale to Robert L. Dudley, et al., conditionally granted March 27, 1980; full grant by FCC May 23, 1980 (Vol. 20:13). Sale of 50% by Dudley to Charles Woods, giving him 100%, approved Oct. 14, 1983.

Represented (sales): Blair Television.

Represented (legal): Kenkel, Barnard & Edmundson.

Represented (engineering): Cohen, Dippell & Everist, P.C.

### Personnel:

CHARLES WOODS, president.  
DAVID UNDERWOOD, general manager.  
DON KING, chief engineer.  
BILL BLANN, production manager.

Highest One Hour Rate: \$1500.

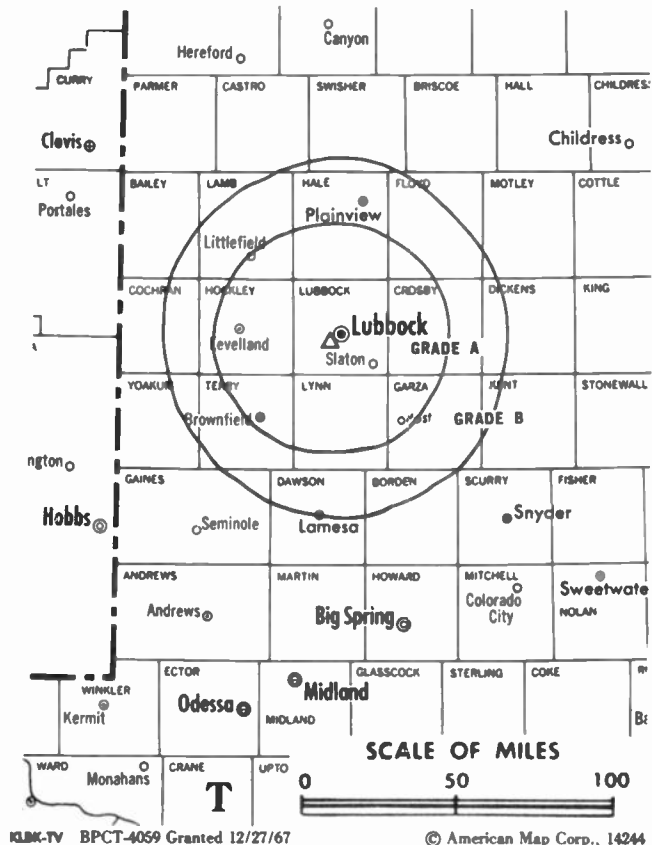
Highest 30 Sec. Rate: \$1000.

NETWORK BASE HOURLY RATE: \$900.

City of License: Lubbock. ADI: Lubbock. Rank: 149.

Total Households: © MSI Consumer Market Data as of 1/1/88. TV Homes, TV% and Circulation © 1988 Arbitron. County coverage based on Arbitron study.

Net Weekly Circulation	State County	Total Households	TV Households	%
50% & Over	TEXAS Bailey	2,700	2,700	100
	Borden	300	300	100



KLBK-TV BPCT-4059 Granted 12/27/67

© American Map Corp., 14244

Net Weekly Circulation	State County	Total Households	TV Households	%
50% & Over	Cochran	1,600	1,600	100
	Crosby	2,800	2,800	100
	Dawson	5,600	5,500	98
	Dickens	1,300	1,300	100
	Floyd	3,200	3,200	100
	Gaines	4,900	4,900	100
	Garza	1,800	1,800	100
	Hale	12,500	12,400	99
	Hockley	8,500	8,500	99
	Kent	400	400	100
	King	200	200	100
	Lamb	6,200	6,100	98
	Lubbock	79,300	78,600	99
	Lynn	2,700	2,700	100
Motley	800	800	100	
Scurry	7,200	7,100	99	
Terry	5,300	5,200	98	
Yoakum	3,500	3,500	100	
Between 25-49%	TEXAS Castro	3,300	3,300	98
	TEXAS			
Between 5-24%	Briscoe	1,000	1,000	100
	Hall	2,100	2,000	95
	Parmer	3,400	3,400	100
	Swisher	3,300	3,300	100
Station Totals		163,900	162,600	99
Net Weekly Circulation (1988)				132,100
Average Daily Circulation (1988)				79,100

# Texas—Lufkin-Nacogdoches

## KTRE-TV

Ch. 9

(Satellite of KLTV, Tyler, TX)

**Network Service:** ABC.

**Licensee:** Buford Television Inc. of Lufkin, Box 729, Lufkin, TX 75901.

**Studio:** 1.4-mi. NW of Clawson.

**Mailing Address:** Box 729, Lufkin, TX 75901.

**Telephone:** 409-853-5873.

**Technical Facilities:** Channel No. 9 (186-192 MHz). Authorized power: 158-kw visual, 31.6-kw aural. Antenna: 670-ft. above av. terrain, 522-ft. above ground, 932-ft. above sea level.

Latitude 31° 25' 09"  
Longitude 94° 48' 02"

**Transmitter:** 1.4-mi. NW of Clawson.

**Satellite Earth Stations:** 3 in operation; Harris receivers.

**News Services:** AP, ABC.

**Ownership:** Buford Television. See Group Ownership of Television Stations.

**Began Operation:** August 17, 1955. Sale to present owners by R. W. Wortham Jr. and associates approved by FCC July 18, 1962 (*Television Digest*, Vol. 2:31).

**Represented (sales):** Katz Television.

**Represented (engineering):** Jules Cohen & Associates.

**Personnel:**

ROBERT P. BUFORD, president & chairman of the board.  
ERROL KAPELLUSCH, general manager.  
DUANE DARGIS, sales manager.

**Highest 30 Sec. Rate:** \$500.

**Rates:** Sold in combination with KLTV, Tyler-Longview, TX.

**NETWORK BASE HOURLY RATE:** \$510.

**City of License:** Lufkin. **ADI:** Tyler-Longview. **Rank:** 123.

Total Households: © MSI Consumer Market Data as of 1/1/88. TV Homes, TV% and Circulation © 1988 Arbitron. County coverage based on Arbitron study.

Net Weekly Circulation	State County	Total Households	TV Households	%
<b>TEXAS</b>				
<b>50% &amp; Over</b>	Angelina	25,000	24,600	99
	Houston	8,700	8,500	97
	Nacogdoches	19,300	18,800	98
	San Augustine	3,300	3,200	97



Net Weekly Circulation	State County	Total Households	TV Households	%
<b>50% &amp; Over</b>	Trinity	4,700	4,500	96
<b>TEXAS</b>				
<b>Between 25-49%</b>	Polk	12,500	12,200	98
	Sabine	4,300	4,200	98
	Shelby	9,500	9,300	98
	Walker	16,200	15,700	97
<b>TEXAS</b>				
<b>Between 5-24%</b>	Cherokee	15,500	15,100	98
	Jasper	12,600	12,400	98
	Madison	3,700	3,600	97
	San Jacinto	6,000	5,800	97
	Tyler	8,200	8,000	98
<b>Station Totals</b>		<b>149,500</b>	<b>145,900</b>	<b>98</b>
<b>Net Weekly Circulation (1988)</b>				<b>73,100</b>
<b>Average Daily Circulation (1988)</b>				<b>48,400</b>



# Texas—Midland & Odessa

## KMID-TV

Ch. 2

**Network Service:** ABC.

**Licensee:** Goltrin Communications Inc., 3750 Amesbury Rd., Los Angeles, CA 90027.

**Studio:** Midland-Odessa Air Terminal, Midland, TX 79711.

**Mailing Address:** Drawer B, Midland, TX 79711.

**Telephone:** 915-563-2222. TWX: 910-897-5682.

**Technical Facilities:** Channel No. 2 (54-60 MHz). Authorized power: 100-kw visual, 10-kw aural. Antenna: 1052-ft. above av. terrain, 1137-ft. above ground, 4049-ft. above sea level.

Latitude 32° 05' 14"  
Longitude 102° 17' 12"

**Transmitter:** 13.5-mi. NW of Midland.

**Satellite Earth Stations:** Harris, 6.1-meter; Prodelin, 5-meter; Scientific-Atlanta, 5-meter; Scientific-Atlanta, 7-meter; Harris, Scientific-Atlanta receivers.

**News Services:** ABC, CNN, NIWS.

**Ownership:** Goltrin Communications Inc., 100%. See Group Ownership of Television Stations.

**Began Operation:** December 18, 1953. Sale to Lorimar-Telepictures Corp. by Midesa TV Co. Inc. approved by FCC Jan. 4, 1984 (*Television Digest*, Vol. 23:38). FCC approved sale to present owners Feb. 12, 1988 (Vol. 28:7).

**Represented (sales):** Katz Television.

### Personnel:

JOHN L. FOSTER, general manager.  
DELORES STOKES, station manager.  
JUDY K. DILLARD, general sales manager.  
RICK WOOD, local sales manager.  
DALE GORSUCH, chief engineer.  
DOUG FALTUS, assistant chief engineer.  
DEANN HOLCOMB, news director.  
DOLORES WOODS, program director.  
KATHY WILLIAMS, promotion director.  
BRENDA McLEAN, business manager.

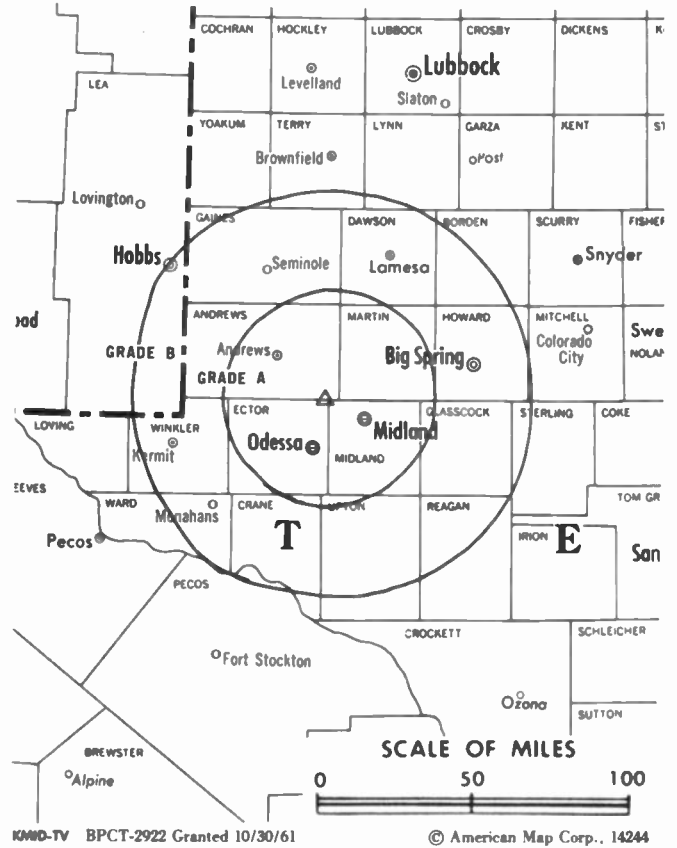
**Highest 30 Sec. Rate:** \$800.

**NETWORK BASE HOURLY RATE:** \$900.

**City of License:** Midland. **ADI:** Odessa-Midland. **Rank:** 143.

Total Households: © MSI Consumer Market Data as of 1/1/88. TV Homes, TV% and Circulation © 1988 Arbitron. County coverage based on Arbitron study.

Net Weekly Circulation	State County	Total Households	TV Households	%
50% & Over	NEW MEXICO			
	Lea North	20,900	20,300	97
	Lea South	2,500	2,400	98
	TEXAS			
	Andrews	5,300	5,200	98
	Crane	1,700	1,700	100



Net Weekly Circulation	State County	Total Households	TV Households	%
50% & Over	Crockett	1,600	1,600	100
	Dawson	5,600	5,500	98
	Ector	51,800	51,400	99
	Gaines	4,900	4,900	100
	Glasscock	400	400	100
	Howard	13,200	13,100	99
	Loving	100	100	100
	Martin	1,600	1,600	100
	Midland	43,400	43,100	99
	Pecos	4,900	4,800	98
	Reagan	1,500	1,500	100
	Terrell	600	600	100
	Upton	1,800	1,800	100
Ward	5,200	5,100	98	
Winkler	3,500	3,500	100	
	TEXAS			
Between 25-49%	Brewster	2,900	2,800	97
	Jeff Davis	600	600	100
	Reeves	4,800	4,700	98
	TEXAS			
Between 5-24%	Irion	600	600	100
	Mitchell	3,300	3,300	100
<b>Station Totals</b>		<b>182,700</b>	<b>180,600</b>	<b>99</b>
<b>Net Weekly Circulation (1988)</b>				<b>145,300</b>
<b>Average Daily Circulation (1988)</b>				<b>95,000</b>

# Texas—Odessa

## KOSA-TV

Ch. 7

**Network Service:** CBS.

**Licensee:** Adams TV of Odessa Inc., 1908 Royal Palm Way, Boca Raton, FL 33432.

**Studio:** 1211 N. Whitaker Ave., Odessa, TX 79763.

**Telephone:** 915-337-8301. TWX: 910-897-5504.

**Fax:** 915-337-0536.

**Technical Facilities:** Channel No. 7 (174-180 MHz). Authorized power: 316-kw visual, 39.8-kw aural. Antenna: 740-ft. above av. terrain, 726-ft. above ground, 3856-ft. above sea level.

Latitude 31° 51' 50.50"  
Longitude 102° 34' 41.00"

**Transmitter:** Farm Rd. No. 866, 11-mi. W of Odessa.

**Satellite Earth Station:** Scientific-Atlanta, 7-meter; Scientific-Atlanta receivers.

**News Service:** AP.

**Ownership:** Adams Communications Corp., 100%. See Group Ownership of Television Stations.

**Began Operation:** January 1, 1956. Transfer of control to Wesray Communications Corp. approved by FCC Aug. 16, 1984. Previous sale to Forward by Doubleday Bcstg. Co. approved by FCC Sept. 11, 1973. Sale to International Bcstg. Co. approved Feb. 27, 1986 but not consummated. FCC approved sale of Forward stations to Adams Communications Dec. 23, 1987.

**Represented (sales):** Blair Television.

**Represented (legal):** Wiley, Rein & Fielding.

### Personnel:

VIC LUDINGTON, president & general manager.  
ROBERT JACKSON, local sales manager.  
AL HARRIS, chief engineer.  
DON SCOTT, news director.

**Highest One Hour Rate:** \$2000.

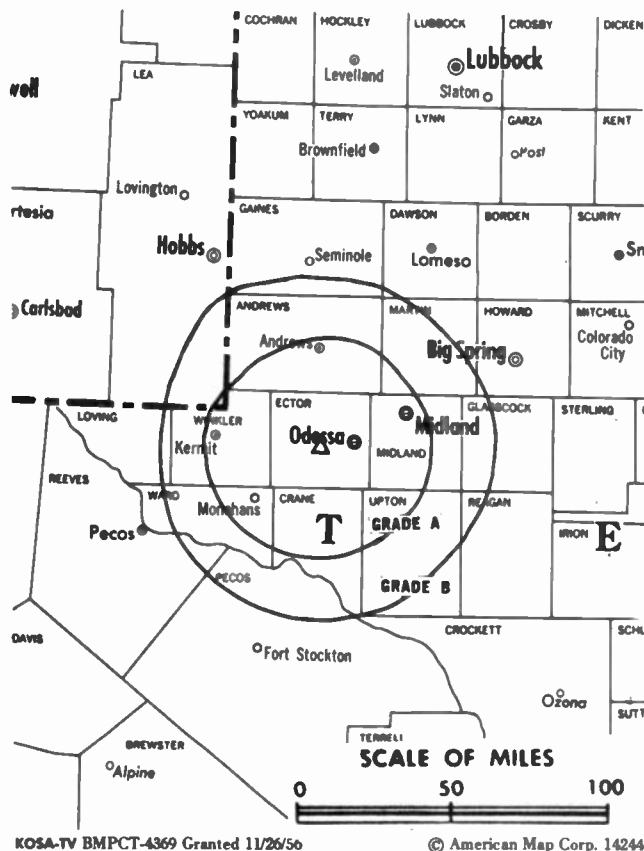
**Highest 30 Sec. Rate:** \$600.

**NETWORK BASE HOURLY RATE:** \$875.

**City of License:** Odessa. **ADI:** Odessa-Midland. **Rank:** 143.

Total Households: © MSI Consumer Market Data as of 1/1/88. TV Homes, TV% and Circulation © 1988 Arbitron. County coverage based on Arbitron study.

Net Weekly Circulation	State County	Total Households	TV Households	%
50% & Over	NEW MEXICO			
	Lea North	20,900	20,300	97
	Lea South	2,500	2,400	96
	TEXAS			
	Andrews	5,300	5,200	98
	Brewster	2,900	2,800	97
	Crane	1,700	1,700	100
	Culberson	1,000	1,000	100
	Ector	51,800	51,400	99



Net Weekly Circulation	State County	Total Households	TV Households	%
50% & Over	Glasscock	400	400	100
	Howard	13,200	13,100	99
	Jeff Davis	600	600	100
	Loving	100	100	100
	Martin	1,600	1,600	100
	Midland	43,400	43,100	99
	Pecos	4,900	4,800	98
	Presidio	1,800	1,700	94
	Reagan	1,500	1,500	100
	Reeves	4,800	4,700	98
	Terrell	600	600	100
	Upton	1,800	1,800	100
	Ward	5,200	5,100	98
Winkler	3,500	3,500	100	
	TEXAS			
Between 25-49%	Crockett	1,600	1,600	100
	Gaines	4,900	4,900	100
	TEXAS			
Between 5-24%	Dawson	5,600	5,500	98
	Mitchell	3,300	3,300	100
<b>Station Totals</b>		<b>184,900</b>	<b>182,700</b>	<b>99</b>
<b>Net Weekly Circulation (1988)</b>				<b>138,600</b>
<b>Average Daily Circulation (1988)</b>				<b>78,200</b>

# Texas—Odessa

**KPEJ**

**Ch. 24**

**Network Service:** Fox.

**Licensee:** SWMM/Odessa-Midland Corp., 6100 Corporate Dr., Suite 500, Houston, TX 77036.

**Studio:** 1550 West Interstate 20, Odessa, TX 79763.

**Mailing Address:** Box 11009, Odessa, TX 79760.

**Telephone:** 915-563-2424. **TWX:** 910-881-0145.

**Technical Facilities:** Channel No. 24 (530-536 MHz). Authorized power: 4453.2-kw visual, 890.6-kw aural. Antenna: 1100-ft. above av. terrain, 1102-ft. above ground, 4014-ft. above sea level.

Latitude 32° 05' 51"  
Longitude 102° 17' 21"

**Transmitter:** E of Hwy. 1788, 14-mi. NW of Midland.

**Multichannel TV Sound:** Stereo only.

**Ownership:** SouthWest MultiMedia Corp., 100%. See Group Ownership of Television Stations.

**Began Operation:** June 16, 1986.

**Represented (sales):** Independent TV Sales.

**Represented (legal):** Lackshin & Nathan.

**Represented (engineering):** William Thompson.

**Personnel:**

- JOSEPH SUGG, general manager.
- JAMES BEEGHLEY, general sales manager.
- GLEN EDWARDS, chief engineer.
- CHRISTY ELSWOOD, program director.
- BOB MACE, promotion director.
- DAWN BRENNER, business manager.

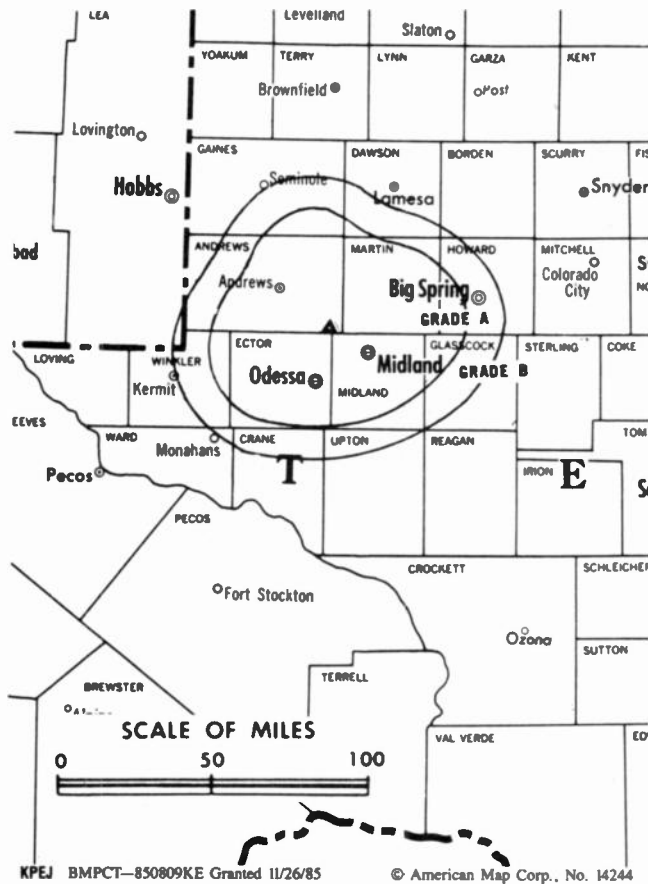
**Highest One Hour Rate:** \$2000.

**Highest 30 Sec. Rate:** \$300.

**City of License:** Odessa. **ADI:** Odessa-Midland. **Rank:** 143.

Total Households: © MSI Consumer Market Data as of 1/1/88. TV Homes, TV% and Circulation © 1988 Arbitron. County coverage based on Arbitron study.

Net Weekly Circulation	State County	Total Households	TV Households	%
50% & Over	TEXAS			
	Andrews	5,300	5,200	98
	Crane	1,700	1,700	100



Net Weekly Circulation	State County	Total Households	TV Households	%
50% & Over	Ector	51,800	51,400	99
	Martin	1,600	1,600	100
<b>TEXAS</b>				
Between 25-49%	Dawson	5,600	5,500	98
	Gaines	4,900	4,900	100
	Glasscock	400	400	100
	Midland	43,400	43,100	99
	Pecos	4,900	4,800	98
	Reagan	1,500	1,500	100
	Upton	1,800	1,800	100
	Ward	5,200	5,100	98
	Yoakum	3,500	3,500	100
<b>TEXAS</b>				
Between 5-24%	Howard	13,200	13,100	99
<b>Station Totals</b>		<b>148,300</b>	<b>147,100</b>	<b>99</b>
<b>Net Weekly Circulation (1988)</b>			<b>63,300</b>	
<b>Average Daily Circulation (1988)</b>			<b>27,500</b>	

# Texas—Odessa

## KTPX

Ch. 9

(Also operates satellite KWAB-TV, Big Spring, TX)

**Network Service:** NBC.

**Licensee:** James T. Taylor, Receiver, c/o Harbor Acquisitions Inc., 14180 Dallas Pkwy., Suite 619, Dallas, TX 75246.

**Studio:** 10900 County Rd. 125 W, Midland, TX 79711.

**Mailing Address:** Box 6699, Midland, TX 79711.

**Telephone:** 915-563-4210. TWX: 910-895-5346.

**Technical Facilities:** Channel No. 9 (186-192 MHz). Authorized power: 316-kw visual, 31.6-kw aural. Antenna: 1270-ft. above av. terrain, 1080-ft. above ground, 4490-ft. above sea level.

Latitude 31° 59' 17"  
Longitude 102° 51' 59"

**Transmitter:** 17-mi. ENE of Kermit, TX; 26-mi. NW of Odessa; 27-mi. NE of Monahans.

**Satellite Earth Stations:** In operation C-band; Harris, 3.5-meter Ku-band; Harris, 7.5-meter Ku-band; RCA, 4.5-meter Ku-band; Harris, M/A-Com, Scientific-Atlanta receivers.

**News Services:** Conus, NBC, UPI.

**Ownership:** MSP Television of Midland-Odessa Inc. Francis A. Martin III, chmn.; James H. Smith, pres.; Glen E. Pickell, exec. v.p.-treas.; Richard C. Spaulding, secy. MSP Television of Midland-Odessa Inc. ownership: First Capital Corp. of Chicago, 90%; Madison Dearborn Partners, 10%.

**Began Operation:** December 1, 1958. Moved to new site and higher power Feb. 1, 1963. Sale to Grayson Enterprises by Tri-Cities Bcstrs. (John B. Walton) approved by FCC Feb. 12, 1969. Distress sale to Permian Basin TV Corp. conditionally approved by FCC March 27, 1980; full grant April 22, 1980 (Television Digest, Vol. 20:13). Sale to present owners approved Nov. 19, 1985.

**Represented (sales):** Petry Television Inc.

**Personnel:**

DAN ROBBINS, general manager.  
STAN KAYE, general sales manager.  
GRADY WOODWARD, chief engineer.  
MICHAEL J. GLEASON, news director.

**Highest One Hour Rate:** \$3000.

**Highest 30 Sec. Rate:** \$1000.

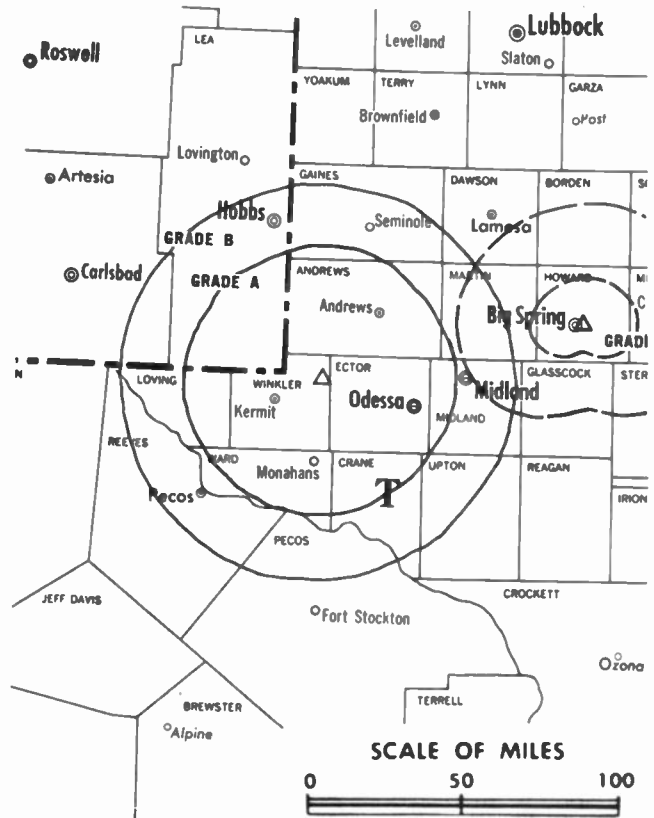
**NETWORK BASE HOURLY RATE:** \$700.

**Arbitron Data:** Includes KWAB-TV, Big Spring, TX.

**City of License:** Odessa. ADI: Odessa-Midland. Rank: 143.

Total Households: © MSI Consumer Market Data as of 1/1/88. TV Homes, TV% and Circulation © 1988 Arbitron. County coverage based on Arbitron study.

Net Weekly Circulation	State County	Total Households	TV Households	%
<b>50% &amp; Over</b>	<b>NEW MEXICO</b>			
	Lea North	20,900	20,300	97
	Lea South	2,500	2,400	98
	<b>TEXAS</b>			
	Andrews	5,300	5,200	98
	Brewster	2,900	2,800	97



KTPX BPCT-3000 Granted 7/25/62

© American Map Corp., 14244

Net Weekly Circulation	State County	Total Households	TV Households	%
<b>50% &amp; Over</b>	Crane	1,700	1,700	100
	Culberson	1,000	1,000	100
	Ector	51,800	51,400	99
	Gaines	4,900	4,900	100
	Glasscock	400	400	100
	Howard	13,200	13,100	99
	Jeff Davis	600	600	100
	Loving	100	100	100
	Martin	1,600	1,600	100
	Midland	43,400	43,100	99
	Pecos	4,900	4,800	98
	Presidio	1,800	1,700	94
	Reagan	1,500	1,500	100
	Reeves	4,800	4,700	98
	Terrell	600	600	100
Upton	1,800	1,800	100	
Ward	5,200	5,100	98	
Winkler	3,500	3,500	100	
<b>TEXAS</b>				
<b>Between 25-49%</b>	Crockett	1,600	1,600	100
	Mitchell	3,300	3,300	100
	Yoakum	3,500	3,500	100
<b>TEXAS</b>				
<b>Between 5-24%</b>	Dawson	5,600	5,500	98
<b>Station Totals</b>		<b>188,400</b>	<b>186,200</b>	<b>99</b>
<b>Net Weekly Circulation (1988)</b>			<b>140,300</b>	
<b>Average Daily Circulation (1988)</b>			<b>80,800</b>	

# Texas—Rosenberg

**KXLN-TV**

**Ch. 45**

**Network Service:** Univision.

**Licensee:** Pueblo Bcstg. Corp., 9442 Kirby Dr., Houston, TX 77054.

**Studio:** 9442 Kirby Dr., Houston, TX 77054.

**Telephone:** 713-662-4545.

**Technical Facilities:** Channel No. 45 (656-662 MHz). Authorized power: 2500-kw max. visual, 250-kw max. aural. Antenna: 1440-ft. above av. terrain, 1429-ft. above ground, 1505-ft. above sea level.

Latitude 29° 33' 25"  
Longitude 95° 30' 04"

Holds CP for change to 2173-kw max. visual. BMPCT-880314KE.

**Transmitter:** 3101 Senior Rd., 3-mi. E of Dewalt.

**Multichannel TV Sound:** Stereo only.

**Satellite Earth Stations:** SatCom, 5-meter; Scientific-Atlanta, 4.6-meter; Scientific-Atlanta receivers.

**Ownership:** Jose Adan Trevino & Alfonso C. Pena, voting co-trustees, 85.7%; Anthony Dickens-Lara, 12.2%; Elma Barrera, 2%.

**Began Operation:** September 1, 1986.

**Represented (sales):** Univision.

**Represented (legal):** Mullin, Rhyne, Emmons & Topel, P.C.

**Represented (engineering):** Jules Cohen & Associates.

**Personnel:**

- ADAN TREVINO, president.
- A. C. PENA, general manager & general sales manager.
- CARLOS NAVA, national sales manager.
- STEVE LOONEY, engineering director.

**Highest One Hour Rate:** \$1500.

**Highest 30 Sec. Rate:** \$80.

**City of License:** Rosenberg. **AOI:** Houston. **Rank:** 10.

Total Households: © MSI Consumer Market Data as of 1/1/88. TV Homes, TV% and Circulation © 1988 Arbitron. County coverage based on Arbitron study.



KXLN-TV BMPCT-880314KE Granted 4/7/88

© American Map Corp., No. 14244

Net Weekly Circulation	State County	Total Households	TV Households	%
<b>TEXAS</b>				
Between 25-49%	Waller	7,300	7,100	97
<b>Station Totals</b>		<b>7,300</b>	<b>7,100</b>	<b>97</b>
<b>Net Weekly Circulation (1988)</b>			<b>30,700</b>	
<b>Average Daily Circulation (1988)</b>			<b>19,600</b>	

# Texas—San Angelo

## KACB-TV

Ch. 3

(Satellite of KRBC-TV, Abilene)

**Network Service:** NBC.

**Licensee:** Abilene Radio & TV Co., 4510 14th St., Abilene, TX 79605.

**Studio:** See KRBC-TV, Abilene.

**Telephone:** 915-692-4242. **TWX:** 915-492-9210.

**Technical Facilities:** Channel No. 3 (60-66 MHz). Authorized power: 17.8-kw visual, 3.55-kw aural. Antenna: 600-ft. above av. terrain, 469-ft. above ground, 2719-ft. above sea level.

Latitude	31°	37'	22''
Longitude	100°	26'	14''

**Transmitter:** 7.7-mi. N of San Angelo, 0.4-mi. W of State Hwy. 208.

**News Service:** AP.

**Ownership:** L. Dale Ackers, pres., 33.2%; Christine Ackers Cagle, v.p., 24.1%; Jack Andrews, secy.-treas., 29.1%; Florence A. Andrews, 4.17%.

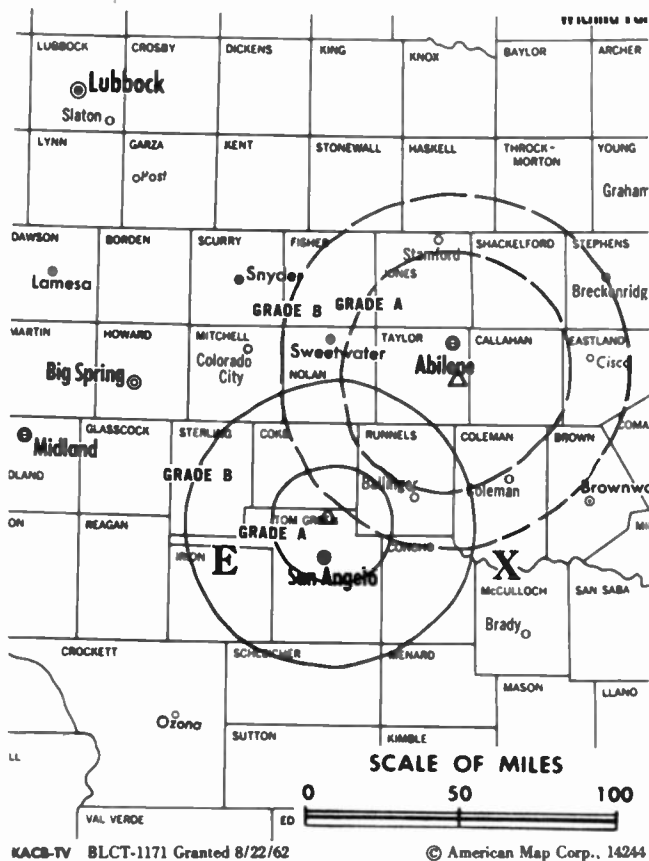
**Began Operation:** February 8, 1962.

**Represented (sales):** Blair Television.

**Represented (legal):** Kenkel, Barnard & Edmundson, P.C.

**Personnel:**

DALE ACKERS, president.  
 KEN KNOX, station manager & sales manager.  
 JERRY SHACKELFORD, program director.  
 BOB LLOYD, chief engineer.



**Rates:** Sold in combination with KRBC-TV, Abilene.

**Arbitron Data:** Included with KRBC-TV, Abilene, TX.

**City of License:** San Angelo. **ADI:** San Angelo. **Rank:** 188.

# Texas—San Angelo

**KIDY**

Ch. 6

**Network Service:** Fox.

**Licensee:** Sage Bcstg. Corp., 406 S. Irving St., San Angelo, TX 76903.

**Studio:** 406 S. Irving St., San Angelo, TX 76903.

**Telephone:** 915-658-2666. **Easylink:** 62959264.

**Technical Facilities:** Channel No. 6 (82-88 MHz). Authorized power: 100-kw visual, 10-kw aural. Antenna: 910-ft. above av. terrain, 1000-ft. above ground, 3023-ft. above sea level.

Latitude 31° 35' 21"  
Longitude 100° 31' 00"

**Transmitter:** 2.31-mi. N of intersection of U.S. 87 & March Rd., San Angelo.

**Satellite Earth Stations:** Harris, 6.1-meter C-band; Harris, 3.5-meter C-band; RCA, 4.5-meter Ku-band; Harris, RCA receivers.

**Ownership:** Raymond G. Schindler, pres., 86%; Paris R. Schindler, v.p., 5%; Timothy R. Brown, secy., 5%; Anne-Marie Barrabes Altemir, 3%; Oliver Bell & Rosetta Bell, 1%. Paris R. Schindler also has interest in KABB(TV), San Antonio, TX.

**Began Operation:** May 12, 1984.

**Represented (sales):** Independent TV Sales.

**Represented (legal):** Schnader, Harrison, Segal & Lewis.

**Represented (engineering):** Jules Cohen & Associates, P.C.

**Personnel:**


- RAYMOND G. SCHINDLER, president.
- BILL CARTER, vice president & secretary.
- JIM BATSON, general manager & general sales manager.
- C. D. ROPER, chief engineer.
- JACK MORGAN, news director.
- JOHN TALLEY, program director.
- JIM BADGER, promotion director.
- JAMIE GEORGE, business manager.

**Highest One Hour Rate:** \$900.

**Highest 30 Sec. Rate:** \$90.

**City of License:** San Angelo. **ADI:** San Angelo. **Rank:** 188.

Total Households: © MSI Consumer Market Data as of 1/1/88. TV Homes, TV% and Circulation © 1988 Arbitron. County coverage based on Arbitron study.



Net Weekly Circulation	State County	Total Households	TV Households	%
<b>50% &amp; Over</b>	<b>TEXAS</b>			
	Tom Green	36,300	35,900	99
<b>Between 25-49%</b>	<b>TEXAS</b>			
	Coke	1,300	1,300	100
	Irion	600	600	100
	Menard	900	900	100
	Sterling	400	400	100
<b>Between 5-24%</b>	<b>TEXAS</b>			
	Concho	1,100	1,100	100
	Kimble	1,600	1,500	94
	Mitchell	3,300	3,300	100
	Reagan	1,500	1,500	100
	Runnels	4,800	4,700	98
	Schleicher	1,000	1,000	100
<b>Station Totals</b>		<b>52,800</b>	<b>52,200</b>	<b>99</b>
<b>Net Weekly Circulation (1988)</b>				<b>22,480</b>
<b>Average Daily Circulation (1988)</b>				<b>8,680</b>

# Texas—San Angelo

**KLST**

Ch. 8

**Network Service:** CBS.

**Licensee:** Jewell Television Corp., Box 1941, San Angelo, TX 76902.

**Studio:** 2800 Armstrong, San Angelo, TX 76903.

**Mailing Address:** Box 1941, San Angelo, TX 76902.

**Telephone:** 915-949-8800. TWX: 510-871-3805.

**Technical Facilities:** Channel No. 8 (180-186 MHz). Authorized power: 316-kw visual, 31.6-kw aural. Antenna: 1450-ft. above av. terrain, 1500-ft. above ground, 3326-ft. above sea level.

Latitude 31° 22' 01"  
Longitude 100° 02' 48"

**Transmitter:** 3.3-mi. SE of Eola.

**Satellite Earth Stations:** Transmit/receive Scientific-Atlanta, 7-meter C-band; Scientific-Atlanta, 4.6-meter C-band; Vertex, 4.6-meter Ku-band; M/A-Com, Scientific-Atlanta receivers.

**News Service:** AP.

**Ownership:** Estate of T. B. Lanford, 100%. See Group Ownership of Television Stations.

**Began Operation:** June 26, 1953. Transfer of 74% to KGKL and R. H. Simmons approved March 13, 1957 by FCC (*Television Digest*, Vol. 13:2, 11). Transfer of 49% from KGKL to Big Spring Bcstg. Co. effective March 25, 1959. Transfer to Westex TV Co. owners approved by FCC Dec. 4, 1962. Sale to present owner by Houston H. & Edward H. Harte & A. L. Hall approved Jan. 20, 1971.

**Represented (sales):** Katz Television.

**Represented (legal):** Wiley, Rein & Fielding.

**Represented (engineering):** Edward F. Lorentz & Associates.

**Personnel:**

- PHIL BRASSIE, general manager.
- LARRY WHITE, chief engineer.
- GORDON HAY, station & program manager.
- SCOTT UNDERWOOD, sales manager.
- DENISE MILLER, national sales assistant.
- KATHY RODD, administrative assistant.
- LOU KORDEK, news director.
- KEVIN SETTLE, promotion director.
- TOMMIE YORK, business manager.
- AL BUNF, marketing director.

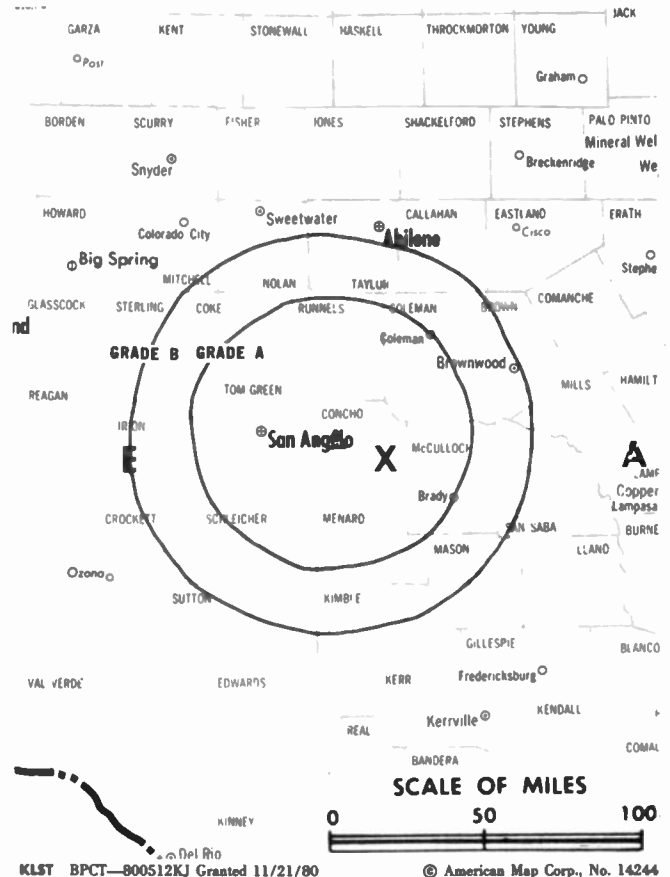
**Highest One Hour Rate:** \$4800.

**Highest 30 Sec. Rate:** \$750.

**NETWORK BASE HOURLY RATE:** \$371.

**City of License:** San Angelo. **ADI:** San Angelo. **Rank:** 188.

Total Households: © MSI Consumer Market Data as of 1/1/88. TV Homes, TV% and Circulation © 1988 Arbitron. County coverage based on Arbitron study.



Net Weekly Circulation	State County	Total Households	TV Households	%
<b>TEXAS</b>				
<b>50% &amp; Over</b>	Coke	1,300	1,300	100
	Concho	1,100	1,100	100
	Crockett	1,600	1,600	100
	Irion	600	600	100
	Kimble	1,600	1,500	94
	Mc Culloch	3,600	3,500	97
	Mason	1,600	1,500	94
	Menard	900	900	100
	Runnels	4,800	4,700	98
	Schleicher	1,000	1,000	100
	Sterling	400	400	100
Sutton	2,000	1,900	95	
Tom Green	36,300	35,900	99	
<b>TEXAS</b>				
<b>Between 25-49%</b>	Reagan	1,500	1,500	100
<b>TEXAS</b>				
<b>Between 5-24%</b>	Brown	14,400	14,100	98
	Coleman	4,300	4,200	98
	Mitchell	3,300	3,300	100
	San Saba	2,500	2,400	98
<b>Station Totals</b>		<b>82,800</b>	<b>81,400</b>	<b>98</b>
<b>Net Weekly Circulation (1988)</b>				<b>56,300</b>
<b>Average Daily Circulation (1988)</b>				<b>39,900</b>



# Texas—San Antonio

**KABB**

**Ch. 29**

**Network Service:** None, independent.

**Licensee:** Alamo Bcstg. Corp., 520 N. Medina, San Antonio, TX 78207-3027.

**Studio:** 520 N. Medina, San Antonio, TX 78207.

**Telephone:** 512-299-1129.

**Technical Facilities:** Channel No. 29 (560-566 MHz). Authorized power: 5000-kw max. visual, 500-kw max. aural. Antenna: 1453-ft. above av. terrain, 1470-ft. above ground, 1982-ft. above sea level.

Latitude 29° 17' 27''  
Longitude 98° 16' 12''

**Transmitter:** 12480-B Adkins-Elmendorf Rd.

**Multichannel TV Sound:** Stereo only.

**Satellite Earth Stations:** 6.1-meter Ku & C-band; 3.5-meter Ku-band; Pinzone, Standard Communications receivers.

**Ownership:** Paris R. Schindler, pres., 46%; Sherry L. Schindler-Hauk, 31%; Suzanne S. Brown-Schindler, 15%; Timothy R. Brown, 3%; 2 others with less than 5%. Paris Schindler also has interest in KIDY(TV), San Angelo, TX.

**Began Operation:** December 16, 1987.

**Represented (sales):** TeleRep Inc.

**Represented (legal):** Schnader, Harrison, Segal & Lewis.

**Represented (engineering):** Jules Cohen & Associates, P.C.

**Personnel:**

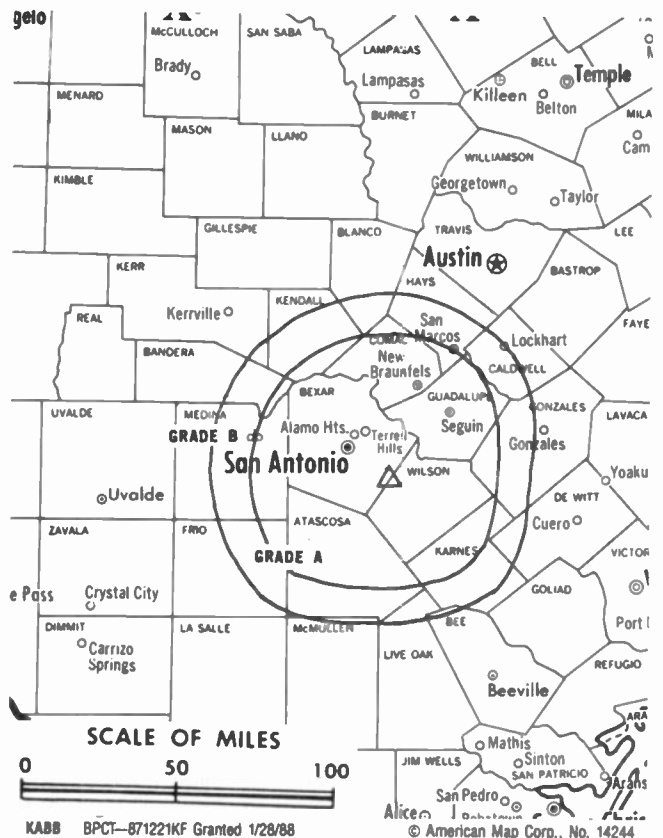
- PARIS SCHINDLER, president.
- BILL CARTER, general manager.
- KEVIN MIREK, general sales manager.
- TOM WATSON, national sales manager.
- DALE TAYLOR, chief engineer.
- SAM BICKEL, program director.
- SCOTT MACANINCH, promotion director.
- BILL DRIESSEIN, controller.

**Highest One Hour Rate:** \$4000.

**Highest 30 Sec. Rate:** \$450.

**City of License:** San Antonio. **ADI:** San Antonio. **Rank:** 42.

Total Households: © MSI Consumer Market Data as of 1/1/88. TV Homes, TV% and Circulation © 1988 Arbitron. County coverage based on Arbitron study.



Net Weekly Circulation	State County	Total Households	TV Households	%
<b>TEXAS</b>				
<b>Between 5-24%</b>	Atascosa	10,200	10,000	98
	Bexar	386,800	382,400	99
	Comal	17,900	17,700	99
	Guadalupe	20,400	20,000	98
	Karnes	4,600	4,500	98
	Mcmullen	300	300	100
	Medina	8,900	8,700	98
Wilson	6,600	6,400	97	
<b>Station Totals</b>		<b>455,700</b>	<b>450,000</b>	<b>99</b>
<b>Net Weekly Circulation (1988)</b>				<b>47,000</b>
<b>Average Daily Circulation (1988)</b>				<b>18,400</b>

# Texas—San Antonio

## KENS-TV

Ch. 5

**Network Service:** CBS.

**Licensee:** Harte-Hanks Television Inc., Box TV 5, San Antonio, TX 78299.

**Studio:** 5400 Fredericksburg Rd., San Antonio, TX 78229.

**Telephone:** 512-366-5000. **TWX:** 910-871-1012.

**Technical Facilities:** Channel No. 5 (76-82 MHz). Authorized power: 100-kw visual, 10-kw aural. Antenna: 1392-ft. above av. terrain, 1531-ft. above ground, 2049-ft. above sea level.

Latitude 29° 16' 07"  
Longitude 98° 15' 55"

**Transmitter:** Tower Rd., 4-mi. NE of Elmendorf, TX.

**Satellite Earth Stations:** Transmit/receive Satcom Technologies, 9.2-meter & Satcom Technologies, 7-meter; Satcom Technologies, 5.5-meter Ku-band; Scientific-Atlanta receivers.

**News Services:** AP, NIWS.

**Ownership:** Harte-Hanks Communications Inc., 100%. Robert G. Marbut, pres. & chief exec. officer. For other interests, see Newspaper Ownership of TV Stations.

**Began Operation:** February 15, 1950. Transfer to present owners from owners of San Antonio Express and News approved by FCC July 3, 1962. Sale to San Antonio Express and News by Storer Bcstg. Co., which acquired it in Oct. 1951, approved by FCC Oct. 27, 1954 (Television Digest, Vol. 7:30, 41; 10:15, 22, 26, 44).

**Represented (sales):** Katz Television.

**Represented (legal):** Arnold & Porter.

### Personnel:

- MICHAEL J. CONLY, president & general manager.
- JACK W. FOREHAND, vice president & station manager.
- DAVID SANKOVICH, vice president & general sales manager.
- BOB ROGERS, vice president & director of news & public affairs.
- JERRY POLICOFF, national sales manager.
- ARTHUR EMERSON, local sales manager.
- JERRY NORDSIEK, chief engineer.
- KATHLEEN COOPER, program coordinator.
- BECKY DEWAN, director of finance.
- MARCELINO RODRIGUEZ, business manager.
- SUSAN KORBEL, marketing director.

**Highest One Hour Rate:** \$20,000.

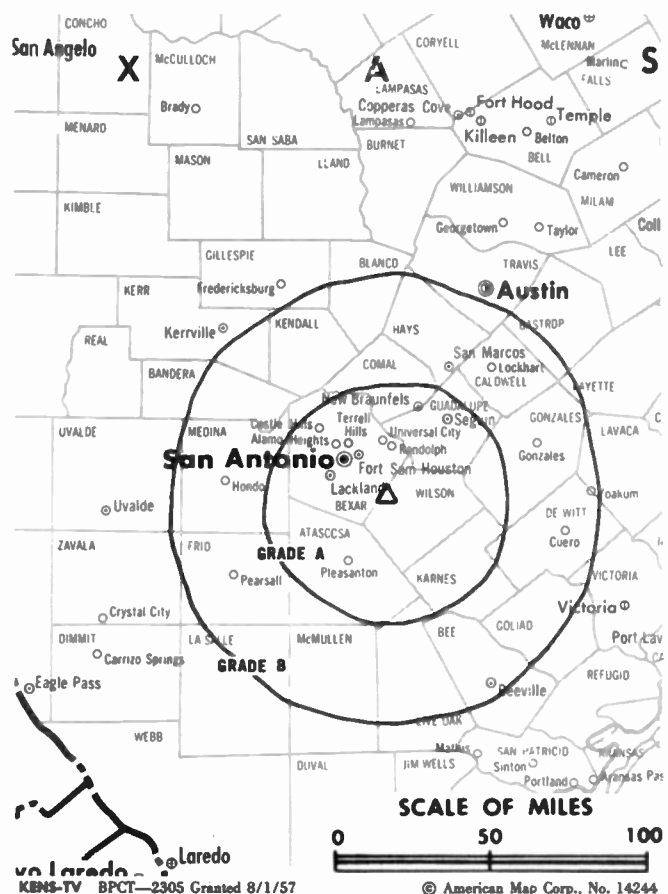
**Highest 30 Sec. Rate:** \$5000.

**NETWORK BASE HOURLY RATE:** \$1360.

**City of License:** San Antonio. **ADI:** San Antonio. **Rank:** 42.

Total Households: © MSI Consumer Market Data as of 1/1/88. TV Homes, TV% and Circulation © 1988 Arbitron. County coverage based on Arbitron study.

Net Weekly Circulation	State County	Total Households	TV Households	%
<b>50% &amp; Over</b>	<b>TEXAS</b>			
	Atascosa	10,200	10,000	98
	Bandera	3,800	3,800	100
	Bee	9,100	8,900	98
	Bexar	386,800	382,400	99
	Comal	17,900	17,700	99
	De Witt	7,200	7,000	97
	Dimmit	3,500	3,300	96
	Edwards	700	700	100
	Frio	4,500	4,400	98
	Gillespie	6,500	6,300	97
	Goliad	2,000	1,900	97



Net Weekly Circulation	State County	Total Households	TV Households	%
<b>50% &amp; Over</b>	Gonzales	6,200	6,100	98
	Guadalupe	20,400	20,000	98
	Karnes	4,600	4,500	98
	Kendall	5,200	5,100	98
	Kerr	14,800	14,500	98
	Kinney	900	900	100
	La Salle	1,900	1,800	95
	Lavaca	7,600	7,300	96
	Mcmullen	300	300	100
	Maverick	10,000	9,500	95
	Medina	8,900	8,700	98
	Real	1,000	1,000	100
	Uvalde	7,900	7,700	97
	Val Verde	12,800	12,400	97
Victoria	27,300	26,800	98	
Wilson	6,600	6,400	97	
Zavala	3,200	3,100	97	

Between 25-49%	State County	Total Households	TV Households	%
<b>TEXAS</b>	Blanco	2,500	2,500	100
	Caldwell	8,900	8,700	98
	Hays	17,900	17,600	98
	Live Oak	3,700	3,600	97
	Webb	32,500	31,900	98

Between 5-24%	State County	Total Households	TV Households	%
<b>TEXAS</b>	Colorado	7,600	7,400	97
	Fayette	8,200	7,900	96
	Kimble	1,600	1,500	94
	Mason	1,600	1,500	94
	Zapata	2,600	2,500	96

<b>Station Totals</b>	<b>678,900</b>	<b>667,600</b>	<b>98</b>
<b>Net Weekly Circulation (1988)</b>		<b>540,300</b>	
<b>Average Daily Circulation (1988)</b>		<b>349,500</b>	

# Texas—San Antonio

## KMOL-TV

Ch. 4

**Network Service:** NBC.

**Licensee:** United Television Inc., Box 2641, San Antonio, TX 78299.

**Studio:** 1031 Navarro St., San Antonio, TX 78205.

**Mailing Address:** Box 2641, San Antonio, TX 78299.

**Telephone:** 512-226-4251. TWX: 512-571-0920.

**Technical Facilities:** Channel No. 4 (66-72 MHz). Authorized power: 100-kw visual, 20-kw aural. Antenna: 1476-ft. above av. terrain, 1531-ft. above ground, 2049-ft. above sea level.

Latitude 29° 16' 10"  
Longitude 98° 15' 55"

**Transmitter:** 4-mi. from Elmendorf on bearing of N 79 E.

**Multichannel TV Sound:** Stereo only.

**Satellite Earth Stations:** Transmit/receive Harris, 8-meter Ku-band; Harris, 3-meter Ku-band; Satcom Technologies, 7-meter C-band; Comtech, Harris receivers.

**News Services:** AP, CNN.

**Ownership:** United Television Inc., 100%. See Group Ownership of Television Stations.

**Began Operation:** December 11, 1949. Sale to present owner by Avco Bcstg. Corp. approved by FCC Sept. 18, 1975 (*Television Digest*, Vol. 14:48). Sale to Avco by Hugh Haff Jr. and associates approved Sept. 15, 1965 (Vol. 5:22, 38).

**Represented (sales):** MMT Sales Inc.

**Represented (legal):** Hogan & Hartson.

### Personnel:

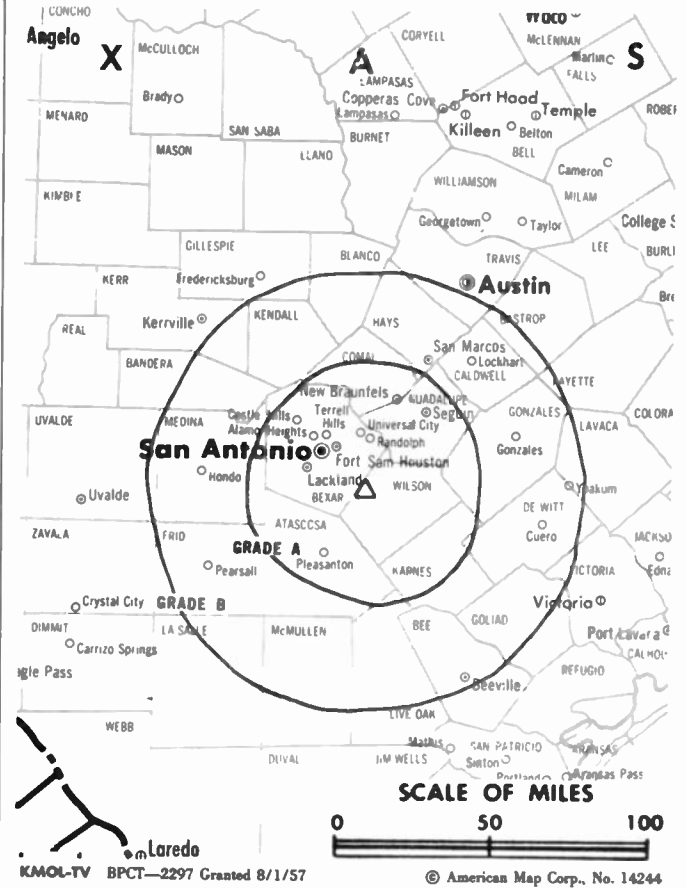
ROBERT DONOHUE, vice president & general manager.  
KEVIN DONOHUE, general sales manager.  
PHIL JOHNSON, local sales manager.  
JOHN SEABERS, national sales manager.  
JACK CARROLL, operations manager.  
LINDA TAFOLLA, community services director.  
DENNIS MARSHALL, promotion manager & creative services director.  
RON HARIG, news director.  
HAROLD FRIESENHAHN, chief engineer.  
GENE HANSBAUER, business manager.

**Rates:** Not available.

**City of License:** San Antonio. **ADI:** San Antonio. **Rank:** 42.

Total Households: © MSI Consumer Market Data as of 1/1/88. TV Homes, TV% and Circulation © 1988 Arbitron. County coverage based on Arbitron study.

Net Weekly Circulation	State County	Total Households	TV Households	%
<b>TEXAS</b>				
<b>50% &amp; Over</b>	Atascosa	10,200	10,000	98
	Bandera	3,800	3,800	100
	Bee	9,100	8,900	98
	Bexar	386,800	382,400	99
	Caldwell	8,900	8,700	98
	Cornal	17,900	17,700	99
	De Witt	7,200	7,000	97
	Dimmit	3,500	3,300	96
	Edwards	700	700	100
	Frio	4,500	4,400	98
	Gillespie	6,500	6,300	97
	Gonzales	6,200	6,100	98



Net Weekly Circulation	State County	Total Households	TV Households	%
<b>50% &amp; Over</b>	Guadalupe	20,400	20,000	98
	Karnes	4,600	4,500	98
	Kendall	5,200	5,100	98
	Kerr	14,800	14,500	98
	Kinney	900	900	100
	La Salle	1,900	1,800	95
	Lavaca	7,600	7,300	96
	McMullen	300	300	100
	Maverick	10,000	9,500	95
	Medina	8,900	8,700	98
	Real	1,000	1,000	100
	Uvalde	7,900	7,700	97
	Val Verde	12,800	12,400	97
	Wilson	6,600	6,400	97
	Zavala	3,200	3,100	97
<b>TEXAS</b>				
<b>Between 25-49%</b>	Blanco	2,500	2,500	100
	Goliad	2,000	1,900	97
	Hays	17,900	17,600	98
	Live Oak	3,700	3,600	97
	Victoria	27,300	26,800	98
<b>TEXAS</b>				
<b>Between 5-24%</b>	Bastrop	12,700	12,400	98
	Fayette	8,200	7,900	96
	Mason	1,600	1,500	94
	Webb	32,500	31,900	98
<b>Station Totals</b>		<b>679,800</b>	<b>668,600</b>	<b>98</b>
<b>Net Weekly Circulation (1988)</b>			<b>528,800</b>	
<b>Average Daily Circulation (1988)</b>			<b>330,300</b>	

# Texas—San Antonio

## KSAT-TV

Ch. 12

**Network Service:** ABC.

**Licensee:** Channel 12 Television Co., Box 2478, San Antonio, TX 78298.

**Studio:** 1408 N. St. Mary's St., San Antonio, TX 78215.

**Mailing Address:** Box 2478, San Antonio, TX 78298.

**Telephone:** 512-228-1200. TWX: 910-871-1022.

**Technical Facilities:** Channel No. 12 (204-210 MHz). Authorized power: 316-kw visual, 31.6-kw aural. Antenna: 1483-ft. above av. terrain, 1505-ft. above ground, 2049-ft. above sea level.

Latitude 29° 16' 11"  
Longitude 98° 15' 31"

**Transmitter:** 4.5-mi. ENE of Elmendorf, TX.

**Multichannel TV Sound:** Stereo and separate audio program.

**Satellite Earth Stations:** Andrew, 7.3-meter C-band; Andrew, 4.5-meter C-band; Scientific-Atlanta, 10-meter C-band; Scientific-Atlanta, 4.5-meter Ku-band; M/A-Corn, Microdyne, Scientific-Atlanta receivers.

**News Services:** ABC, AP, Conus, Texas State Network.

**Ownership:** H & C Communications Inc., 100%. See Group Ownership of Television Stations.

**Began Operation:** January 21, 1957. Sale to present owner by Rockefeller Group Inc. approved by FCC April 29, 1986 (*Television Digest*, Vol. 26:6, 12). Sale to Rockefeller Group approved by FCC Nov. 23, 1983 (Vol. 23:19, 22; 24:6). Sale to the Outlet Co. by Mission Telecasting Corp. approved Nov. 22, 1967.

**Represented (sales):** Petry Television Inc.

**Represented (legal):** Dow, Lohnes & Albertson.

**Represented (engineering):** Jules Cohen & Associates, P.C.

### Personnel:

JAMES SCHIAVONE, president & general manager.  
RICHARD ANDRYCHA, program manager.  
JACK DIX, general sales manager.  
BARBARA MONTEMAYOR, local sales manager.  
RICHARD YZAGUIRRE, national sales manager.  
DAVID CARR, chief engineer.  
CHARLES B. CRAIG, business manager.  
JAMES BOYLE, news director.  
LYDIA ALEGRIA, community affairs director.  
CHERYL PORTER, advertising/promotion manager.

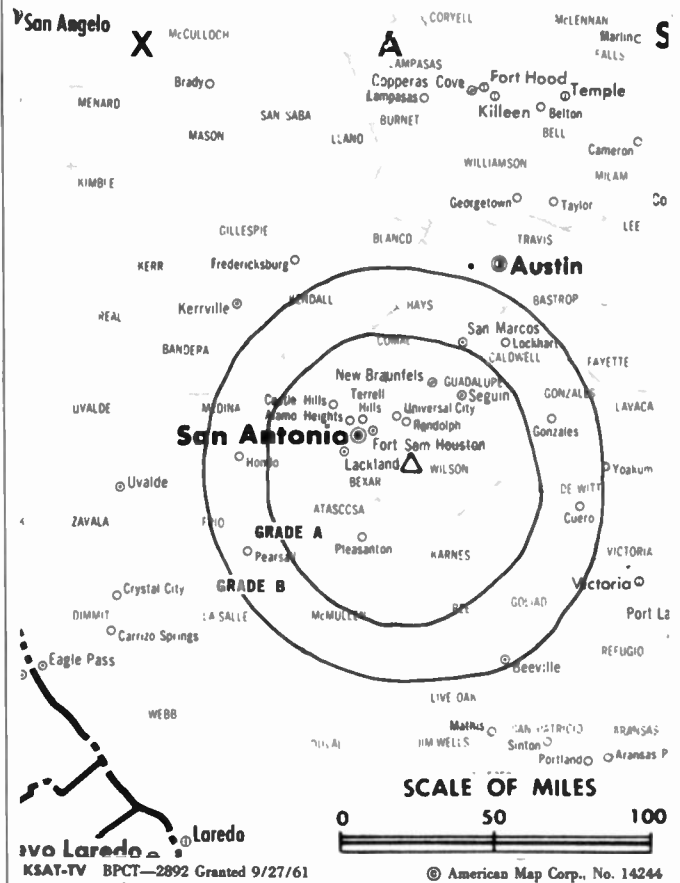
**Highest 30 Sec. Rate:** \$2900.

**NETWORK BASE HOURLY RATE:** \$1025.

**City of License:** San Antonio. **ADI:** San Antonio. **Rank:** 42.

Total Households: © MSI Consumer Market Data as of 1/1/88. TV Homes, TV% and Circulation © 1988 Arbitron. County coverage based on Arbitron study.

Net Weekly Circulation	State County	Total Households	TV Households	%
<b>TEXAS</b>				
<b>50% &amp; Over</b>	Atascosa	10,200	10,000	98
	Bandera	3,800	3,800	100
	Bexar	386,800	382,400	99
	Comal	17,900	17,700	99
	De Witt	7,200	7,000	97
	Dimmit	3,500	3,300	96
	Edwards	700	700	100



KSAT-TV BPCT-2892 Granted 9/27/61

© American Map Corp., No. 14244

Net Weekly Circulation	State County	Total Households	TV Households	%
<b>50% &amp; Over</b>	Frio	4,500	4,400	98
	Gillespie	6,500	6,300	97
	Gonzales	6,200	6,100	98
	Guadalupe	20,400	20,000	98
	Karnes	4,600	4,500	98
	Kendall	5,200	5,100	98
	Kerr	14,800	14,500	98
	Kinney	900	900	100
	La Salle	1,900	1,800	95
	Lavaca	7,600	7,300	96
	Live Oak	3,700	3,600	97
	McMullen	300	300	100
	Maverick	10,000	9,500	95
	Medina	8,900	8,700	98
	Real	1,000	1,000	100
	Uvalde	7,900	7,700	97
	Val Verde	12,800	12,400	97
	Wilson	6,600	6,400	97
	Zavala	3,200	3,100	97
<b>TEXAS</b>				
<b>Between 25-49%</b>	Bee	9,100	8,900	98
	Blanco	2,500	2,500	100
	Caldwell	8,900	8,700	98
	Fayette	8,200	7,900	96
	Goliad	2,000	1,900	97
	Hays	17,900	17,600	98
	Victoria	27,300	26,800	98
	Webb	32,500	31,900	98
<b>TEXAS</b>				
<b>Between 5-24%</b>	Jackson	4,900	4,800	98
	Mason	1,600	1,500	94
<b>Station Totals</b>		<b>672,000</b>	<b>661,000</b>	<b>98</b>
<b>Net Weekly Circulation (1988)</b>				<b>515,100</b>
<b>Average Daily Circulation (1988)</b>				<b>299,500</b>

# Texas—San Antonio

## KWEX-TV

Ch. 41

**Network Service:** Univision.

**Licensee:** Univision Holdings Inc., 303 Madison Ave., New York, NY 10017.

**Studio:** 411 E. Durango, San Antonio, TX 78204.

**Telephone:** 512-227-4141. **Telex:** 767430.

**Fax:** 512-227-0469.

**Technical Facilities:** Channel No. 41 (632-638 MHz). Authorized power: 1000-kw max. & 832-kw horizontal visual, 100-kw max. & 83.20-kw horizontal aural. Antenna: 500-ft. above av. terrain, 604-ft. above ground, 1224-ft. above sea level.

Latitude 29° 25' 03"  
Longitude 98° 29' 26"

**Transmitter:** 411 E. Durango.

**Satellite Earth Stations:** Transmit/receive Scientific-Atlanta, 10-meter; Scientific-Atlanta, 7-meter; Scientific-Atlanta receivers.

**News Services:** AP, Televisa, Univision.

**Ownership:** Univision Holdings Inc., 100%. See Group Ownership of Television Stations.

**Began Operation:** June 10, 1955. Sale as KUAL-TV by Raul A. Cortez and associates approved by FCC Dec. 6, 1961 (*Television Digest*, Vol. 17:35; 2:1). Sale to Hallmark Cards (Univision Holdings) by Spanish International approved June 12, 1987.

**Represented (sales):** Univision.

**Represented (legal):** Wiley, Rein & Fielding.

**Represented (engineering):** Jules Cohen & Associates, P.C.

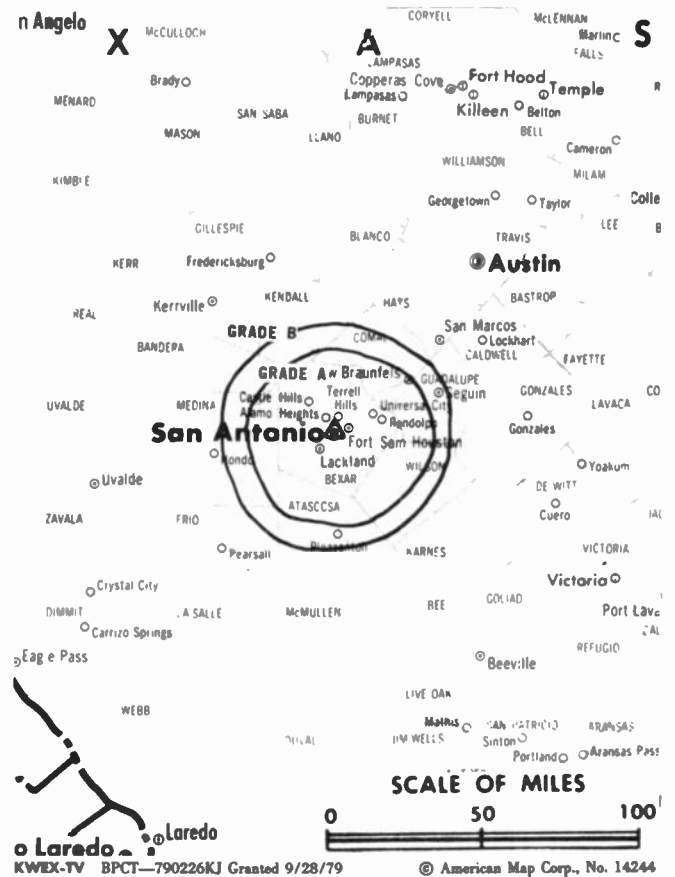
### Personnel:

JOSE CANCELA, general manager.  
JAMES R. MEEK, director of engineering.  
ARMANDO SOLIS, comptroller.  
HERBERTO GUTIERREZ, general sales manager.  
MARGARET CASTRO, local sales manager.  
JUAN GATTAS, operations manager.  
ANTONIO GONZALEZ, chief engineer.  
JOSIE GOYTISOLO, program director.  
MARTHA TIJERINA, public service director.

**Highest 30 Sec. Rate:** \$1000.

**City of License:** San Antonio. **ADI:** San Antonio. **Rank:** 42.

Total Households: © MSI Consumer Market Data as of 1/1/88. TV Homes, TV% and Circulation © 1988 Arbitron. County coverage based on Arbitron study.



Net Weekly Circulation	State County	Total Households	TV Households	%
50% & Over	TEXAS Maverick	10,000	9,500	95
	TEXAS Frio	4,500	4,400	98
	TEXAS La Salle	1,900	1,800	95
Between 25-49%	TEXAS Zavala	3,200	3,100	97
	TEXAS Bexar	386,800	382,400	99
Between 5-24%	TEXAS Comal	17,900	17,700	99
	TEXAS Dimmit	3,500	3,300	96
	TEXAS Guadalupe	20,400	20,000	98
	TEXAS Karnes	4,600	4,500	98
	TEXAS Medina	8,900	8,700	98
	<b>Station Totals</b>		<b>461,700</b>	<b>455,400</b>
<b>Net Weekly Circulation (1988)</b>				<b>82,200</b>
<b>Average Daily Circulation (1988)</b>				<b>47,700</b>

# Texas—Jacksonville-Tyler-Longview

**KETK-TV**

Ch. 56

**Network Service:** NBC.

**Licensee:** Texas American Bcstg. Ltd., 5656 N. Jackson St., Jacksonville, TX 75766.

**Studio:** 5656 N. Jackson St., Jacksonville, TX 75766.

**Telephone:** 214-586-5644.

**Technical Facilities:** Channel No. 56 (722-728 MHz). Authorized power: 5000-kw max. visual, 500-kw max. aural. Antenna: 1786-ft. above av. terrain, 1497-ft. above ground, 2222-ft. above sea level.

Latitude 32° 03' 40"  
Longitude 95° 18' 50"

**Transmitter:** 1.8-mi. W of Mt. Selman.

**Multichannel TV Sound:** Stereo only.

**Satellite Earth Station:** Harris, 6-meter C-band; Harris receivers.

**News Service:** AP.

**Ownership:** Texas American Investors Ltd., gen. partner, 80%; Philip Hurley, Ltd. partner, 6%; Oklahoma American Television Inc., Ltd. partner, 11%; John T. Gaston, Ltd. partner, 3%. Texas American Investors Ltd. ownership: Carl Westcott, chief exec. officer, 92.0%; Phil Hurley, pres., 3%.

**Began Operation:** March 9, 1987.

**Represented (sales):** Blair Television.

**Represented (legal):** Wilner & Scheiner.

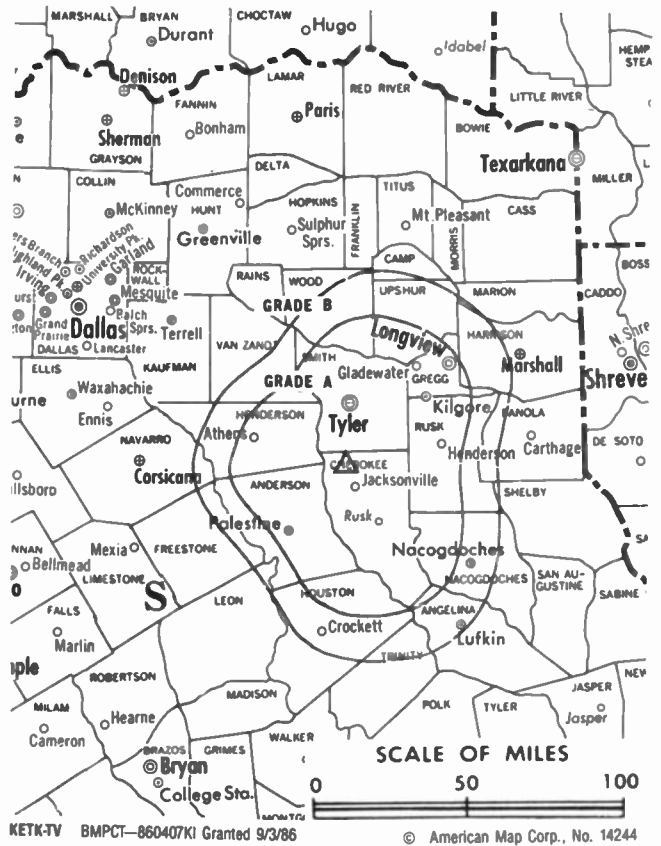
**Represented (engineering):** Andrus & Associates Inc.

**Personnel:**

- PHILIP H. HURLEY, general manager.
- JOHN T. GASTON, general & local sales manager.
- ANTHONY B. CRUZ, national sales manager.
- MIKE STANFORD, operations director.
- JEAN PAVELKA, traffic & program director.
- MAURICE STROUT, chief engineer.
- JOHN JENKINS, news director.
- REBECCA CANTU, promotion director.
- ROBY SOMERFORD, business manager.

**City of License:** Jacksonville. **ADI:** Tyler-Longview. **Rank:** 123.

Total Households: © MSI Consumer Market Data as of 1/1/88. TV Homes, TV% and Circulation © 1988 Arbitron. County coverage based on Arbitron study.



KETK-TV BMPCT-860407K1 Granted 9/3/86

© American Map Corp., No. 14244

Net Weekly Circulation	State County	Total Households	TV Households	%
<b>TEXAS</b>				
<b>50% &amp; Over</b>	Cherokee	15,500	15,100	98
	Smith	58,000	57,300	99
<b>TEXAS</b>				
<b>Between 25-49%</b>	Angelina	25,000	24,600	99
	Gregg	42,800	42,300	99
	Nacogdoches	19,300	18,800	98
	Rusk	17,100	16,800	98
<b>TEXAS</b>				
<b>Between 5-24%</b>	Anderson	15,100	14,800	98
	Franklin	3,200	3,100	97
	Henderson	23,300	22,900	98
	Houston	8,700	8,500	97
	Upshur	12,300	12,100	98
	Wood	11,500	11,300	98
<b>Station Totals</b>		<b>251,800</b>	<b>247,600</b>	<b>98</b>
<b>Net Weekly Circulation (1988)</b>				<b>92,800</b>
<b>Average Daily Circulation (1988)</b>				<b>44,700</b>

# Texas—Longview-Tyler

**KLMG-TV**

**Ch. 51**

**Network Service:** CBS.

**Licensee:** KLMG-TV Inc., Debtor-in-Possession, 701 N. Access Rd., Longview, TX 75608.

**Studio:** 701 N. Access Rd., Longview.

**Mailing Address:** Box 5151, Longview, TX 75608.

**Telephone:** 214-753-5051.

**Technical Facilities:** Channel No. 51 (692-698 MHz). Authorized power: 3097-kw max. visual, 309.7-kw max. aural. Antenna: 1249-ft. above av. terrain, 1175-ft. above ground, 1695-ft. above sea level.

Latitude 32° 15' 35"  
Longitude 94° 57' 02"

**Transmitter:** 1-mi. NW of intersection of Hwys. 42 & 1513, New London.

**Satellite Earth Stations:** RCA Ku-band; Harris, RCA, Scientific-Atlanta receivers.

**News Services:** AP, CBS.

**Ownership:** Clara J. McLaughlin, as trustee for Voting Trust, 36.5%; Barry Johnson, 20.4%; Robert Kemp, 6.8%; J. Wesley Ferns, 5.2%; Theodore Adams Jr., 5%; John Grayson, 5%; 14 others, each with less than 5%.

**Began Operation:** September 9, 1984.

**Represented (sales):** Seltel Inc.

**Represented (legal):** Akin, Gump, Strauss, Hauer & Feld.

**Represented (engineering):** Moffet, Larson & Johnson Inc.

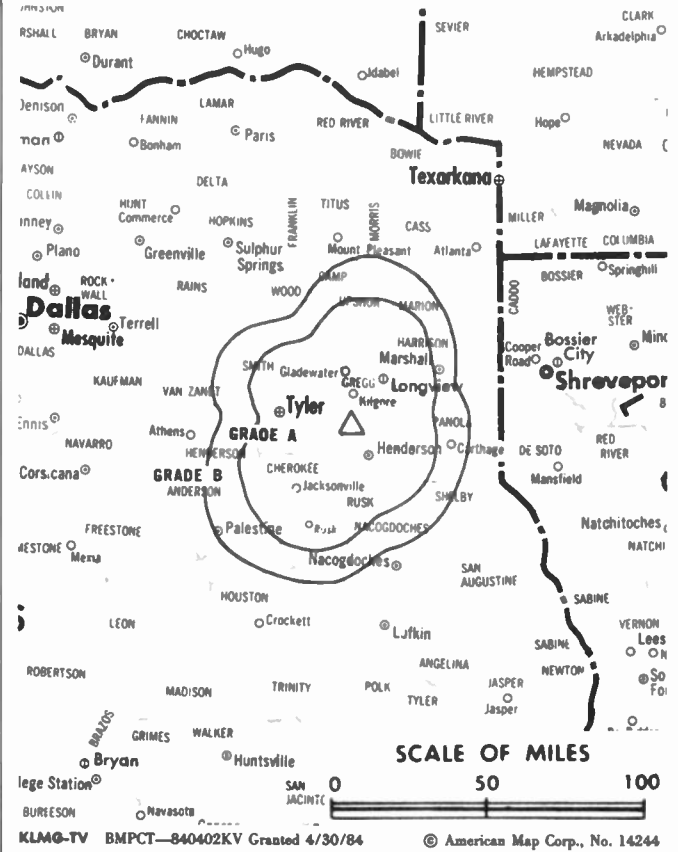
**Personnel:**

STAN DECK, president & general manager.  
JOHN BLAKE, station manager.  
TERRY JAMES, chief engineer.  
VICKIE LAFOLLETT, news director.  
LAURIE McANALLY, program director.  
TED DECK, promotion director.  
NANCY DENTON, business manager.

**Highest 30 Sec. Rate:** \$600.

**City of License:** Longview. **ADI:** Tyler-Longview. **Rank:** 123.

Total Households: © MSI Consumer Market Data as of 1/1/88. TV Homes, TV% and Circulation © 1988 Arbitron. County coverage based on Arbitron study.



Net Weekly Circulation	State County	Total Households	TV Households	%
<b>TEXAS</b>				
<b>50% &amp; Over</b>	Cherokee	15,500	15,100	98
	Gregg	42,800	42,300	99
<b>TEXAS</b>				
<b>Between 25-49%</b>	Rusk	17,100	16,800	98
	Smith	58,000	57,300	99
	Upshur	12,300	12,100	98
<b>TEXAS</b>				
<b>Between 5-24%</b>	Anderson	15,100	14,800	98
	Camp	4,000	3,900	97
	Franklin	3,200	3,100	97
	Harrison	20,400	20,100	98
	Morris	5,500	5,400	98
	Panola	8,600	8,400	98
	Titus	8,900	8,700	98
Wood	11,500	11,300	98	
<b>Station Totals</b>		<b>222,900</b>	<b>219,300</b>	<b>98</b>
<b>Net Weekly Circulation (1988)</b>				<b>77,100</b>
<b>Average Daily Circulation (1988)</b>				<b>32,900</b>

# Texas—Tyler-Longview

**KLTV**

Ch. 7

(Operates satellite KTRE-TV, Lufkin, TX)

**Network Service:** ABC.

**Licensee:** Buford Television Inc. of Tyler, Box 9090, Tyler, TX 75711.

**Studio:** Kilgore Hwy. at Loop 323, Tyler, TX 75705.

**Mailing Address:** Box 957, Tyler, TX 75710.

**Telephone:** 214-592-3871. TWX: 910-860-5810.

**Technical Facilities:** Channel No. 7 (174-180 MHz). Authorized power: 316-kw visual, 31.6-kw aural. Antenna: 990-ft. above av. terrain, 1038-ft. above ground, 1388-ft. above sea level.

Latitude 32° 32' 21"  
Longitude 95° 13' 16"

**Transmitter:** 1.28-mi. SSW of intersection of Texas State Hwys. 14 & 2015, near Hawkins.

**Satellite Earth Stations:** Andrew, 7.3-meter; American Horizon, 6.1-meter; RCA, 4.5-meter; RCA, 3.7-meter; Avantek receivers.

**News Service:** AP.

**Ownership:** Buford Television, 80.9%. See Group Ownership of Television Stations.

**Began Operation:** October 14, 1954.

**Represented (sales):** Katz Television.

**Represented (engineering):** Jules Cohen & Associates.

**Personnel:**

- ROBERT BUFORD, chairman of the board & president.
- LARRY HARRIS, general manager.
- SHELLEY MARTIN, general sales manager.
- GAYLE HELMS, program director.
- PAT STACY, promotion director.
- BOB WAY, director of engineering.
- BOB LOVELADY, operations manager.
- MARCUS CROUCH, production coordinator.
- GLENDA LONDON, business manager.

**Highest 30 Sec. Rate:** \$500.

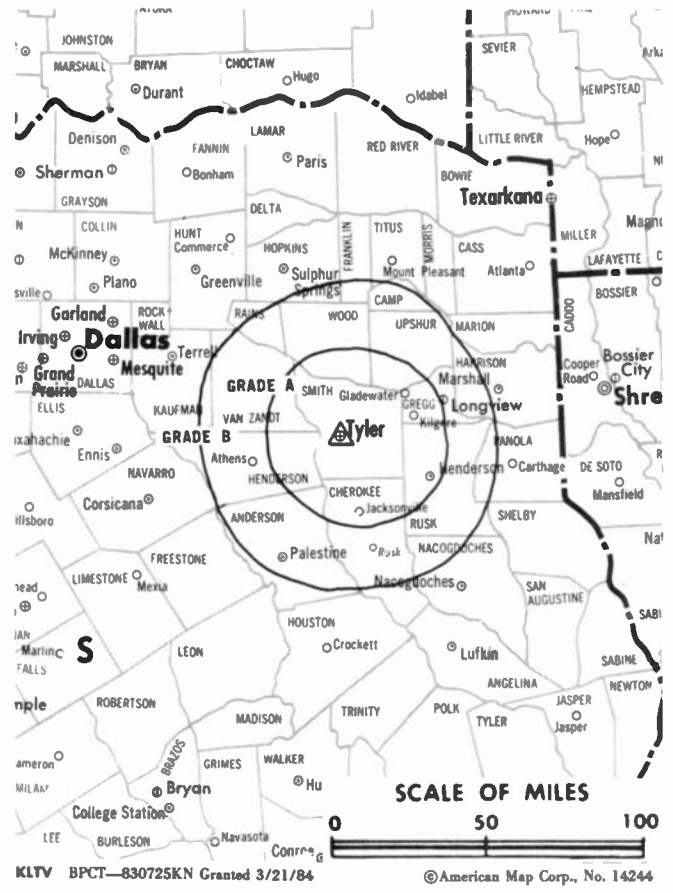
**Rates:** Spot rates include KTRE-TV, Lufkin, TX.

**NETWORK BASE HOURLY RATE:** \$600.

**City of License:** Tyler. ADI: Tyler-Longview. Rank: 123.

Total Households: © MSI Consumer Market Data as of 1/1/88. TV Homes, TV% and Circulation © 1988 Arbitron. County coverage based on Arbitron study.

Net Weekly Circulation	State County	Total Households	TV Households	%
<b>50% &amp; Over</b>	TEXAS			
	Anderson	15,100	14,800	98
	Camp	4,000	3,900	97
	Cherokee	15,500	15,100	98
	Franklin	3,200	3,100	97
	Gregg	42,800	42,300	99



Net Weekly Circulation	State County	Total Households	TV Households	%
<b>50% &amp; Over</b>	Hopkins	11,300	11,100	98
	Rains	2,600	2,600	100
	Rusk	17,100	16,800	98
	Smith	58,000	57,300	99
	Titus	8,900	8,700	98
	Upshur	12,300	12,100	98
	Wood	11,500	11,300	98
<b>Between 25-49%</b>	TEXAS			
	Henderson	23,300	22,900	98
	Morris	5,500	5,400	98
	Panola	8,600	8,400	98
	Van Zandt	15,500	15,200	98
<b>Between 5-24%</b>	TEXAS			
	Delta	1,900	1,900	100
	Freestone	6,700	6,500	98
	Harrison	20,400	20,100	98
	Houston	8,700	8,500	97
	Lamar	17,200	16,700	97
	Marion	4,300	4,200	98
Nacogdoches	19,300	18,800	98	
Red River	6,500	6,300	97	
Rockwall	8,600	8,500	99	
<b>Station Totals</b>		<b>348,800</b>	<b>342,500</b>	<b>98</b>
<b>Net Weekly Circulation (1988)</b>				<b>195,900</b>
<b>Average Daily Circulation (1988)</b>				<b>119,900</b>



# Texas—Victoria

## KAVU-TV

Ch. 25

**Network Service:** NBC.

**Licensee:** Community Broadcasting of Coastal Bend Inc., 2710 Hospital Dr., Suite 106, Victoria, TX 77901.

**Studio:** 3803 N. Navarro St., Victoria, TX 77901.

**Mailing Address:** Box 4929, Victoria, TX 77903.

**Telephone:** 512-576-5288.

**Technical Facilities:** Channel No. 25 (536-542 MHz). Authorized power: 2140-kw max. & 933-kw horizontal visual, 214-kw max. & 93-kw horizontal aural. Antenna: 1020-ft. above av. terrain, 1049-ft. above ground, 1079-ft. above sea level.

Latitude 28° 48' 06"  
Longitude 96° 33' 09"

**Transmitter:** County Rd. 1639, 2.8-mi. S of Lolita.

**Ownership:** Visus Inc., 19.9%; Dudley B. McDougal, pres., 1.26%; Ruth L. Constant, exec. v.p., 18.7%; George Constant, 19.9%; Anthony Constant, 7.41%; 48 others, with less than 5% each. McDougal has interest in LPTV applications.

**Began Operation:** July 21, 1982.

**Represented (sales):** Katz Television.

**Represented (legal):** Hopkins, Sutter, Hamel & Park.

**Represented (engineering):** Jules Cohen & Associates.

**Personnel:**

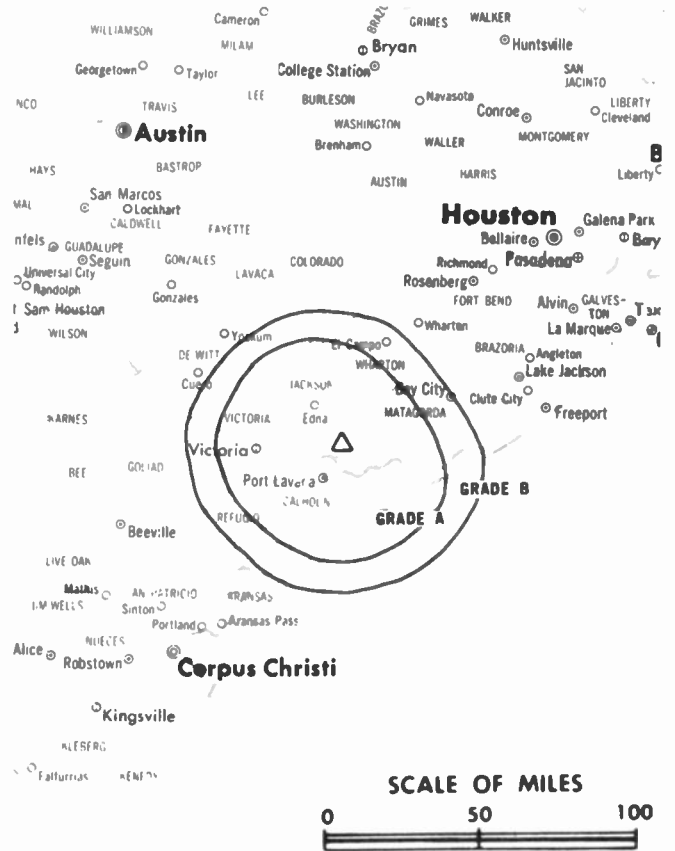
DOUG McDUGAL, general manager.  
BOB HESSE, general sales manager.  
PAUL ERDEL, program director.

**Highest 30 Sec. Rate:** \$160.

**City of License:** Victoria. **ADI:** Victoria. **Rank:** 206.

Total Households: © MSI Consumer Market Data as of 1/1/88. TV Homes, TV% and Circulation © 1988 Arbitron. County coverage based on Arbitron study.

Net Weekly Circulation	State County	Total Households	TV Households	%
50% & Over	TEXAS Calhoun	7,500	7,400	99
	Goliad	2,000	1,900	97



KAVU-TV BPCT—801208KH Granted 9/22/81

© American Map Corp., No. 14244

Net Weekly Circulation	State County	Total Households	TV Households	%
50% & Over	Jackson	4,900	4,800	98
	Victoria	27,300	26,800	98
Between 25-49%	TEXAS Lavaca	7,600	7,300	96
	TEXAS De Witt	7,200	7,000	97
Between 5-24%	Matagorda	16,100	15,800	98
	Wharton	15,400	15,100	98
<b>Station Totals</b>		<b>88,000</b>	<b>86,100</b>	<b>98</b>
<b>Net Weekly Circulation (1988)</b>				<b>42,400</b>
<b>Average Daily Circulation (1988)</b>				<b>25,800</b>

# Texas—Victoria

**KVCT**

**Ch. 19**

**Network Service:** ABC.

**Licensee:** Victoria Communications Corp., Box 1879, Victoria, TX 77902.

**Studio:** One Eastgate Industrial Plaza, Victoria, TX 77902.

**Telephone:** 512-576-5131.

**Technical Facilities:** Channel No. 19 (500-506 MHz). Authorized power: 153.2-kw max. visual, 15.32-kw max. aural. Antenna: 490-ft. above av. terrain, 495-ft. above ground, 584-ft. above sea level.

Latitude 28° 46' 41"  
Longitude 96° 57' 38"

**Transmitter:** SE corner of By-Pass Loop 175 & Port Lavaca Hwy.

**Satellite Earth Station:** Prostar, 4.8-meter; Comtech receivers.

**News Services:** ABC, AP.

**Ownership:** William M. Murphy, pres., 18.43%; Raymond Uherek, secy.-treas., 8.06%; Betty Grimsinger, v.p., 0.22%; O. F. Jones, 14.84%; Philip A. Sims, 4.79%.

**Began Operation:** October 1, 1969. Sale to present owners by South Texas Telecasting Co. Inc. (Michael D. & C. Dan McKinnon, et al.) approved by FCC March 4, 1976.

**Represented (sales):** Adam Young Inc.

**Represented (legal):** Cohn & Marks.

**Personnel:**

WILLIAM M. MURPHY, president.  
BETTY GRIMSINGER, general manager.  
DORIS LITTLES, program director.  
FRED BERARD, director of engineering.  
BRENDA SIMPSON, news director.  
SANDRA WINGATE, business manager.

**Highest One Hour Rate:** \$1000.

**Highest 30 Sec. Rate:** \$300.

**NETWORK BASE HOURLY RATE:** \$75.

**City of License:** Victoria. ADI: Victoria. Rank: 206.

Total Households: © MSI Consumer Market Data as of 1/1/88. TV Homes, TV% and Circulation © 1988 Arbitron. County coverage based on Arbitron study.



KVCT BPCT—830524KF Granted 6/27/83

© American Map Corp., No. 14244

Net Weekly Circulation	State County	Total Households	TV Households	%
<b>TEXAS</b>				
<b>50% &amp; Over</b>	Calhoun	7,500	7,400	99
	Victoria	27,300	26,800	98
<b>TEXAS</b>				
<b>Between 25-49%</b>	De Witt	7,200	7,000	97
	Goliad	2,000	1,900	97
	Jackson	4,900	4,800	98
<b>TEXAS</b>				
<b>Between 5-24%</b>	Lavaca	7,600	7,300	96
<b>Station Totals</b>		<b>56,500</b>	<b>55,200</b>	<b>98</b>
<b>Net Weekly Circulation (1988)</b>				<b>33,700</b>
<b>Average Daily Circulation (1988)</b>				<b>17,200</b>

# Texas—Waco

**KWKT**

**Ch. 44**

**Network Service:** Fox.

**Licensee:** SWMM/Waco Corp., 6100 Corporate Dr., Suite 500, Houston, TX 77036.

**Studio:** 8803 Woodway Dr., Waco, TX 76712.

**Mailing Address:** Box 2544, Waco, TX 76702.

**Telephone:** 817-776-3844. **TWX:** 910-250-8769. **Easylink:** 62806618.

**Technical Facilities:** Channel No. 44 (650-656 MHz). Authorized power: 4207-kw max. visual, 420.7-kw max. aural. Antenna: 1811-ft. above av. terrain, 1673-ft. above ground, 2497-ft. above sea level.

Latitude	31°	18'	52''
Longitude	97°	19'	37''

**Transmitter:** 1.5-mi. NE of Moody.

**Satellite Earth Stations:** 2 C-band; 1 Ku-band.

**Ownership:** SouthWest MultiMedia Corp., 80%; Focus Bcstg. of Waco Inc., 20%. See SWMM in Group Ownership of Television Stations. Focus ownership: Richard R. Geissler, pres.; Jacqueline B. Franko, secy.-treas., 90%; Pablo Jacobo Sune-son, 1%.

**Began Operation:** March 13, 1988.

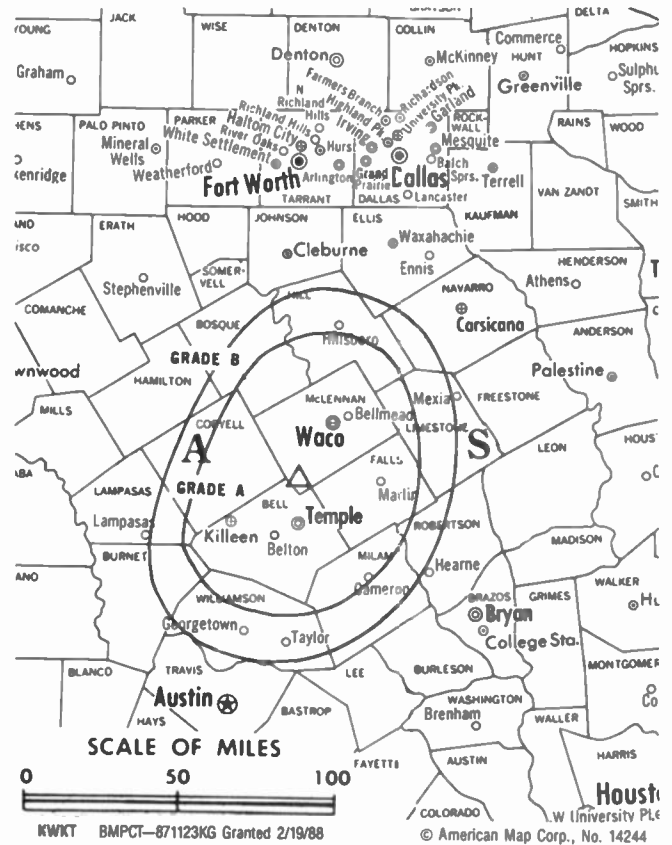
**Represented (sales):** Independent TV Sales.

**Represented (legal):** Wilner & Scheiner.

**Represented (engineering):** Marsand Inc.

**Personnel:**

MARK JOLLIE, general manager.  
 RON COOKE, general sales manager.  
 MIKE DeCLUE, operations manager.  
 MARK McKAY, director, programming & promotion.



EDNA WILLIAMSON, business manager.

**Arbitron Data:** Not available.

**City of License:** Waco. **ADI:** Waco-Temple. **Rank:** 93.

# Texas—Waco

## KWTX-TV

Ch. 10

(Affiliated with KBTX-TV, Bryan, TX)

Network Service: CBS.

Licensee: KWTX Broadcasting Company, Box 2636, Waco, TX 76702-2636.

Studio: 6700 American Plaza, Waco, TX 76712.

Mailing Address: Box 2636, Waco, TX 76702-2636.

Telephone: 817-776-1330. TWX: 910-894-5206.

Technical Facilities: Channel No. 10 (192-198 MHz). Authorized power: 209-kw max. visual, 19.1-kw aural. Antenna: 1810-ft. above av. terrain, 1679-ft. above ground, 2532-ft. above sea level.

Latitude 31° 19' 19"  
Longitude 97° 18' 58"

Transmitter: 2.7-mi. ENE of Moody, TX.

Multichannel TV Sound: Stereo only.

Satellite Earth Stations: AFC, 4-meter Ku-band; Scientific-Atlanta, 7-meter C-band; M/A-Corn, Scientific-Atlanta receivers.

AM Affiliate: KWTX, 1-kw, 1230 KHz.

FM Affiliate: KWTX-FM, 100-kw, 97.5 MHz (No. 248), 1569-ft.

News Service: UPI.

Ownership: M. N. Bostick, chmn., 12.464%; Estate of Hilton E. Howell, 6.233%; L. L. Sams & Sons, 12.456%; Estate of W. W. Callan Sr., 4.878%; Robert Levy, 8.643%; W. Woody Callan Jr., 3.794%; Diana C. Braswell, 3.794%; Thomas D. Stribling, 7.972%; George Chase & E. S. Chase, 4.493%; Donna Howell, 3.116%; Donald Howell, 3.116%; LBJ Corp., 29.032%. See Group Ownership of Television Stations.

Began Operation: April 3, 1955.

Represented (sales): Seltel Inc.

Represented (legal): Cordon & Kelly.

### Personnel:

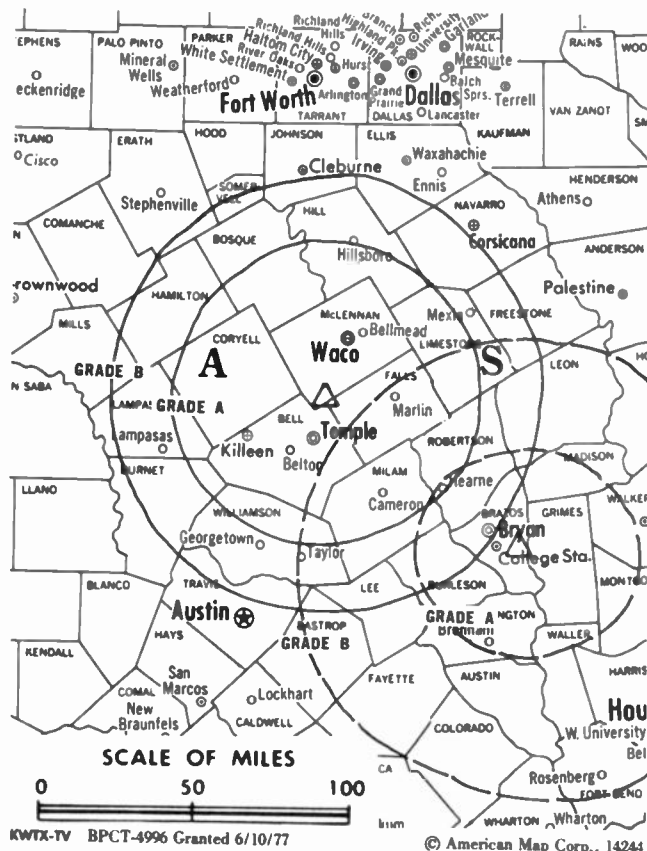
M. N. (BUDDY) BOSTICK, chairman.  
THOMAS G. PEARS, president.  
RAY DEEVER, vice president & station manager.  
RALPH WEBB, program manager.  
RICK BRADFIELD, news director.  
CRAIG HARPER, engineering administrator.  
KEN MUSGRAVE, chief engineer.  
LORI LUCAS, promotion director.

Rates: On request.

City of License: Waco. ADI: Waco-Temple. Rank: 93.

Total Households: © MSI Consumer Market Data as of 1/1/88. TV Homes, TV% and Circulation © 1988 Arbitron. County coverage based on Arbitron study.

Net Weekly Circulation	State County	Total Households	TV Households	Households %
<b>TEXAS</b>				
50% & Over	Bell	60,600	60,000	99
	Bosque	6,300	6,200	98
	Coryell	17,200	17,000	99



KWTX-TV BPCT-4996 Granted 6/10/77

© American Map Corp., 14244

Net Weekly Circulation	State County	Total Households	TV Households	Households %
<b>50% &amp; Over</b>	Falls	7,300	7,200	99
	Hamilton	3,800	3,700	97
	Lampasas	5,500	5,400	98
	Limestone	8,700	8,500	98
	Mc Lennan	70,500	69,800	99
	Milam	9,100	8,900	98
	Mills	1,900	1,900	100
	Robertson	6,200	6,100	98
<b>Between 25-49%</b>	<b>TEXAS</b>			
	Erath	10,300	10,200	99
	Freestone	6,700	6,500	98
	Hill	10,800	10,600	98
	Leon	5,400	5,200	96
	San Saba	2,500	2,400	98
<b>Between 5-24%</b>	<b>TEXAS</b>			
	Burleson	5,300	5,100	96
	Burnet	10,300	10,200	99
	Comanche	5,100	5,000	98
	Grimes	5,700	5,500	97
	Lee	4,900	4,800	98
	Llano	5,500	5,400	98
Navarro	15,500	15,200	98	
	Williamson	38,900	38,300	98
<b>Station Totals</b>		<b>324,000</b>	<b>319,100</b>	<b>98</b>
<b>Net Weekly Circulation (1988)</b>				<b>179,300</b>
<b>Average Daily Circulation (1988)</b>				<b>107,200</b>

# Texas—Waco

**KXXV**

**Ch. 25**

**Network Service:** ABC.

**Licensee:** Shamrock Bcstg. Co. Inc., 1909 S. New Rd., Waco, TX 76701.

**Studio:** 1909 S. New Rd., Waco, TX 76711.

**Mailing Address:** Box 2522, Waco, TX 76702.

**Telephone:** 817-754-2525. **TWX:** 910-380-3983.

**Technical Facilities:** Channel No. 25 (536-542 MHz). Authorized power: 5000-kw max. visual, 500-kw max. aural. Antenna: 1828-ft. above av. terrain, 1732-ft. above ground, 2532-ft. above sea level.

Latitude 31° 20' 15.00"  
Longitude 97° 18' 36.90"

**Transmitter:** 3.1-mi. NE of Moody.

**Multichannel TV Sound:** Stereo only.

**Satellite Earth Stations:** Andrew, 7.2-meter; Andrew, 4-meter; Harris, 6.2-meter; Harris, 3-meter; Avantek, Harris receivers.

**News Service:** UPI.

**Ownership:** Shamrock Broadcasting Inc., 100%. See Group Ownership of Television Stations.

**Began Operation:** March 22, 1985. Sale to present owners by Robert Mann, et al., approved by FCC Oct. 1, 1987 (*Television Digest*, Vol. 27:20).

**Represented (sales):** Katz Television.

**Personnel:**

- BOB GOOD, general manager.
- DON SHORES, sales manager.
- RANDY RICH, local sales manager.
- LOU STROWGER, chief engineer.
- DON MARION, news director.
- JINX DENNIS, program director.
- MARK PUCKETT, promotion director.
- ROY BESSIRE, business manager.

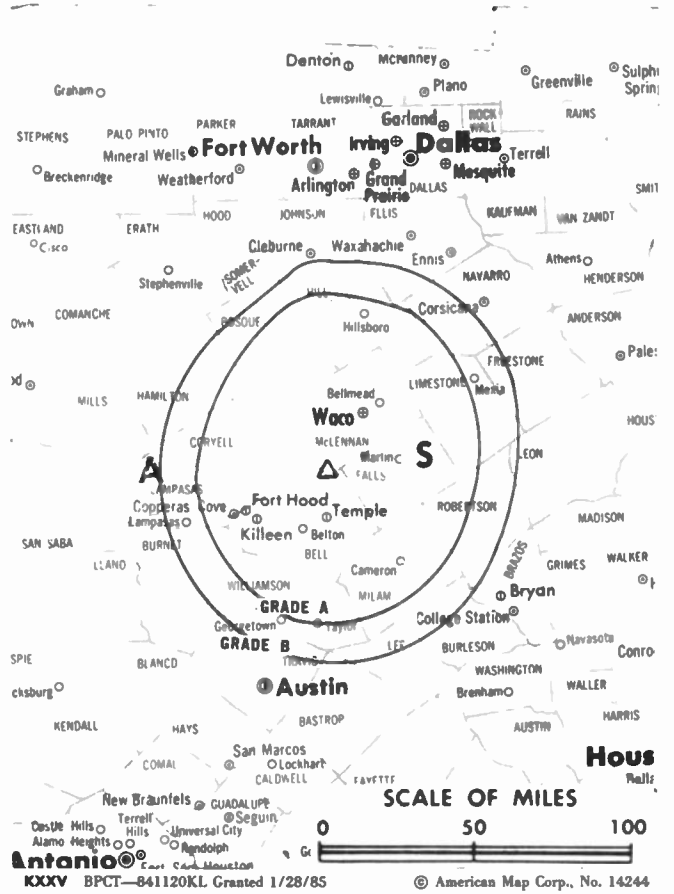
**Highest 30 Sec. Rate:** \$500.

**NETWORK BASE HOURLY RATE:** \$600.

**City of License:** Waco. **ADI:** Waco-Temple. **Rank:** 93.

Total Households: © MSI Consumer Market Data as of 1/1/88. TV Homes, TV% and Circulation © 1988 Arbitron. County coverage based on Arbitron study.

Net Weekly Circulation	State County	Total Households	TV Households	%
<b>50% &amp; Over</b>	TEXAS			
	Bell	60,600	60,000	99
	Coryell	17,200	17,000	99
	Falls	7,300	7,200	99
	Hamilton	3,800	3,700	97
	Mc Lennan	70,500	69,800	99
Robertson	6,200	6,100	98	



Net Weekly Circulation	State County	Total Households	TV Households	%
<b>TEXAS</b>				
<b>Between 25-49%</b>	Brazos	43,900	43,300	99
	Hill	10,800	10,600	98
	Lampasas	5,500	5,400	98
	Limestone	8,700	8,500	98
	Milam	9,100	8,900	98
	Mills	1,900	1,900	100
San Saba	2,500	2,400	98	
<b>TEXAS</b>				
<b>Between 5-24%</b>	Bosque	6,300	6,200	98
	Comanche	5,100	5,000	98
	Leon	5,400	5,200	96
	Madison	3,700	3,600	97
<b>Station Totals</b>		<b>268,500</b>	<b>264,800</b>	<b>99</b>
<b>Net Weekly Circulation (1988)</b>				<b>146,400</b>
<b>Average Daily Circulation (1988)</b>				<b>69,100</b>

Our firm acted as financial advisor and broker in the 1987 sale of **KXXV-TV**

**THE TED HEPBURN COMPANY**

*Ted Hepburn, President    Todd Hepburn, Vice-President*  
325 Condon Road, Palm Beach, Florida 33480 (407) 853-8995  
P.O. Box 42801, Cincinnati, Ohio 45242 (513) 791-8730

# Texas—Temple-Waco

## KCEN-TV

Ch. 6

**Network Service:** NBC.

**Licensee:** Channel 6 Inc., 17 S. Third St., Box 6103, Temple, TX 76503 6103.

**Studio:** 314 S. Interstate 35, Eddy, TX 76524.

**Waco Office:** 4716 W. Waco Dr., Waco, TX 76710-7016.

**Telephone:** 817-859-5481. TWX: 910-890-4870.

**Technical Facilities:** Channel No. 6 (82-88 MHz). Authorized power: 100-kw visual, 10-kw aural. Antenna: 1866-ft. above av. terrain, 1924-ft. above ground, 2549-ft. above sea level.

Latitude 31° 16' 24"  
Longitude 97° 13' 14"

**Transmitter:** 2.4-mi. SE of I-35, on Old Blevins Rd., near Eddy, TX.

**Multichannel TV Sound:** Stereo only.

**Satellite Earth Stations:** Andrew, 7.3-meter; Andrew, 4.5-meter; Fort Worth Tower, 3.9-meter; Harris, 7.5-meter Ku-band; RCA, 3.5-meter Ku-band; Harris, 3.6-meter Ku-band; Andrew, Avantek, M/A-Com, Microdyne receivers.

**News Service:** AP.

**Ownership:** Ansy Sue Mayborn, 100%. Mayborn owns Bell Publishing Co. (Temple Daily Telegram); Killeen Publishing Co. (Killeen Herald).

**Began Operation:** November 1, 1953.

**Represented (sales):** Blair Television.

**Represented (legal):** Fisher, Wayland, Cooper & Leader.

**Represented (engineering):** Silliman & Silliman.

### Personnel:

ANYSE SUE MAYBORN, president.  
DANIEL C. LESMEISTER, vice president & general manager.  
JOHN TALLERICO JR., assistant general manager.  
BILL FELKNER, local & national sales manager.  
KEN SMITH, chief engineer.  
PAUL LARA, news director.  
RAYMOND BRITTON, program manager.  
MICHELE FRAZIER, promotion director.

**Highest One Hour Rate:** \$3000.

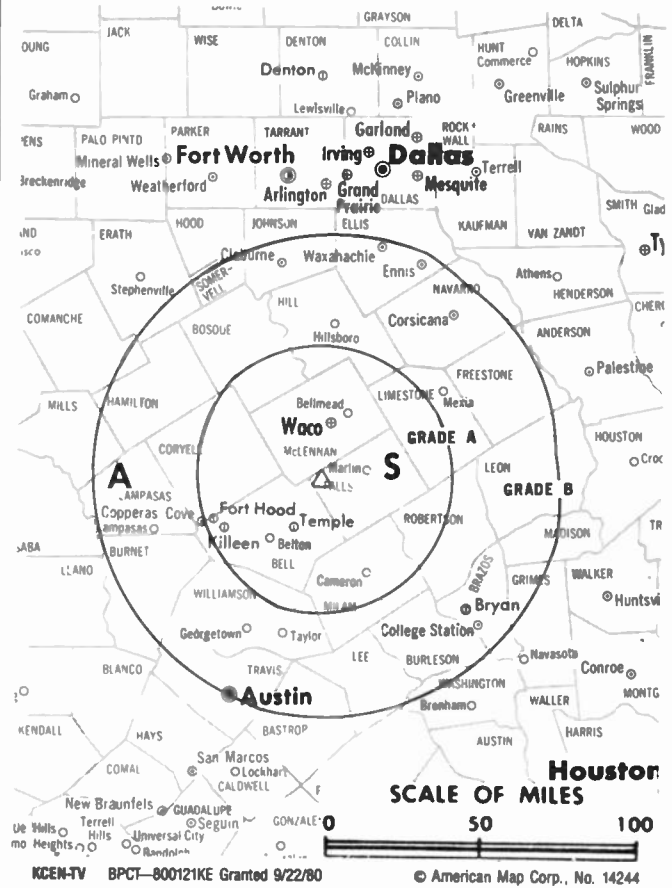
**Highest 30 Sec. Rate:** \$550.

**NETWORK BASE HOURLY RATE:** \$2350.

**City of License:** Temple. ADI: Waco-Temple. Rank: 93.

Total Households: © MSI Consumer Market Data as of 1/1/88. TV Homes, TV% and Circulation © 1988 Arbitron. County coverage based on Arbitron study.

Net Weekly Circulation	State County	Total Households	TV Households	%
<b>50% &amp; Over</b>	TEXAS			
	Bell	60,600	60,000	99
	Brazos	43,900	43,300	99
	Burleson	5,300	5,100	96
	Coryell	17,200	17,000	99



Net Weekly Circulation	State County	Total Households	TV Households	%	
<b>50% &amp; Over</b>	Falls	7,300	7,200	99	
	Hamilton	3,800	3,700	97	
	Lampasas	5,500	5,400	98	
	Leon	5,400	5,200	96	
	Limestone	8,700	8,500	98	
	Mc Lennan	70,500	69,800	99	
	Milam	9,100	8,900	98	
	Mills	1,900	1,900	100	
	Robertson	6,200	6,100	98	
	<b>TEXAS</b>				
	<b>Between 25-49%</b>	Bosque	6,300	6,200	98
Freestone		6,700	6,500	98	
Madison		3,700	3,600	97	
<b>TEXAS</b>					
<b>Between 5-24%</b>	Anderson	15,100	14,800	98	
	Burnet	10,300	10,200	99	
	Comanche	5,100	5,000	98	
	Grimes	5,700	5,500	97	
	Hill	10,800	10,600	98	
	Houston	8,700	8,500	97	
	Lee	4,900	4,800	98	
	San Saba	2,500	2,400	98	
	<b>Station Totals</b>		<b>325,200</b>	<b>320,200</b>	<b>98</b>
<b>Net Weekly Circulation (1988)</b>			<b>218,900</b>		
<b>Average Daily Circulation (1988)</b>			<b>126,700</b>		

# Texas—Weslaco

## KRGV-TV

Ch. 5

**Network Service:** ABC.

**Licensee:** Mobile Video Tapes Inc., Box 5, Weslaco, TX 78596.

**Studio:** 900 E. Expressway, Weslaco, TX 78596.

**Mailing Address:** Box 5, Weslaco, TX 78596.

**Telephone:** 512-968-5555. **TWX:** 910-870-1850.

**Technical Facilities:** Channel No. 5 (76-82 MHz). Authorized power: 100-kw visual, 19.1-kw aural. Antenna: 950-ft. above av. terrain, 995-ft. above ground, 1049-ft. above sea level.

Latitude 26° 09' 54"  
Longitude 97° 48' 45"

**Transmitter:** La Feria, 7-mi. SW of Harlingen, TX.

**Satellite Earth Stations:** Andrew, 7.3-meter; Andrew, 4.5-meter; Scientific-Atlanta, 7-meter; Vertex, 4.8-meter; Avartek, M/A-Com, Scientific-Atlanta receivers.

**News Services:** AP, ABC, NIWS.

**Ownership:** Douglas L. Manship, 49.2%; Charles P. Manship Jr., 49.2%; KRGV-TV Employee Stock Option Plan, 1.44%. For other interests, see Manship Stations in Group Ownership of TV Stations.

**Began Operation:** April 10, 1954. Sale to present owners by Kenco Enterprises approved by FCC Jan. 28, 1964 (*Television Digest*, Vol. 4:5). Sale to Kenco Enterprises by LBJ Co. approved Oct. 18, 1961 (Vol. 17:35). LBJ Co. acquired full control of TV and radio when FCC approved sale of 50% by O. L. Taylor (Vol. 14:12, 14). Original 50% of TV acquired by LBJ from Taylor after FCC approved transfer April 4, 1956 (Vol. 12:11, 14), with LBJ exercising option April 1, 1957 on 50% of radio.

**Represented (sales):** Blair Television.

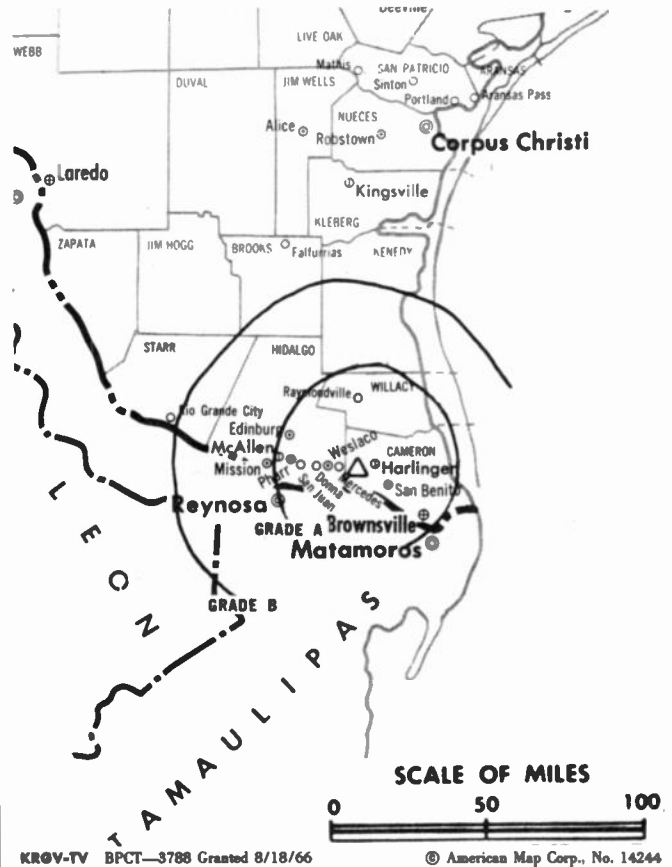
**Represented (legal):** Cohn & Marks.

### Personnel:

RAY ALEXANDER, general manager.  
TOM HAGNER, general sales manager.  
JIM COOK, local sales manager.  
BERT WALLING, chief engineer.  
RICK DIAZ, news director.  
JULIAN ADAME, program director.  
MARY GRACE LANDSBERG, promotion director.  
FRANKIE HARTWIG, business manager.

**Highest 30 Sec. Rate:** \$700.

**NETWORK BASE HOURLY RATE:** \$700.



**City of License:** Weslaco. **ADI:** McAllen-Brownsville. **Rank:** 115.

Total Households: © MSI Consumer Market Data as of 1/1/88. TV Homes, TV% and Circulation © 1988 Arbitron. County coverage based on Arbitron study.

Net Weekly Circulation	State County	Total Households	TV Households	Households %
<b>50% &amp; Over</b>	<b>TEXAS</b>			
	Cameron	72,200	71,200	99
	Hidalgo	99,600	97,900	98
	Starr	9,400	9,100	97
	Willacy	4,900	4,800	98
<b>Between 5-24%</b>	<b>TEXAS</b>			
	Brooks	2,900	2,800	96
<b>Station Totals</b>		<b>189,000</b>	<b>185,800</b>	<b>98</b>
<b>Net Weekly Circulation (1988)</b>			<b>156,400</b>	
<b>Average Daily Circulation (1988)</b>			<b>106,800</b>	

# Texas—Wichita Falls

## KAUZ-TV

Ch. 6

**Network Service:** CBS.

**Licensee:** Adams TV of Wichita Falls Inc., Box 2130, Wichita Falls, TX 76307.

**Studio:** 3601 Seymour Hwy., 2.5-mi. W of center of Wichita Falls.

**Mailing Address:** Box 2130, Wichita Falls, TX 76307.

**Telephone:** 817-322-6957. TWX: 910-890-5836.

**Technical Facilities:** Channel No. 6 (82-88 MHz). Authorized power: 100-kw visual, 20-kw aural. Antenna: 1021-ft. above av. terrain, 1028-ft. above ground, 2046-ft. above sea level.

Latitude 33° 54' 04"  
Longitude 98° 32' 21"

**Transmitter:** Seymour Hwy., 2.5-mi. W of center of Wichita Falls.

**Satellite Earth Stations:** Houston Tracker, 4.27-meter C-band; RCA, 3.7-meter Ku-band; Scientific-Atlanta, 7-meter C-band; Scientific-Atlanta, 4.7-meter C-band; DX Antenna, Scientific-Atlanta receivers.

**News Services:** CBS, UPI.

**Ownership:** Adams Television Corp. I, 100%. See Group Ownership of Television Stations.

**Began Operation:** March 1, 1953 as KWFT-TV. Sale to present owner by Ray Clymer & W. E. White approved Jan. 5, 1984 (*Television Digest*, Vol. 23:31). Sale to Clymer & White approved by FCC May 30, 1978 (Vol. 18:23). Previous sale by Bass Bros. approved Sept. 19, 1974. Sale to Bass Bros. by Mid-New York Bcstg. (Paul F. Harron) approved April 10, 1968. Sale by Sidney A. Grayson and associates approved March 13, 1963 (Vol. 3:11). Transfer to Sidney A. Grayson group by E. H. Rowley theatre chain family and Kenyon Brown approved Jan. 11, 1956 (Vol. 11:46, 48; 12:2).

**Represented (sales):** Blair Television.

**Represented (legal):** Wiley, Rein & Fielding.

### Personnel:

MARK CUMMINGS, vice president & general manager.  
NINA JACKSON, general sales manager.  
LINDA HILDEN, program manager.  
LEON HOFFNER, chief engineer.  
BILL JACKSON, news director.  
BRUCE MONTGOMERY, production manager.  
BRAD SMITH, promotion director.  
GARY LUCUS, business manager.

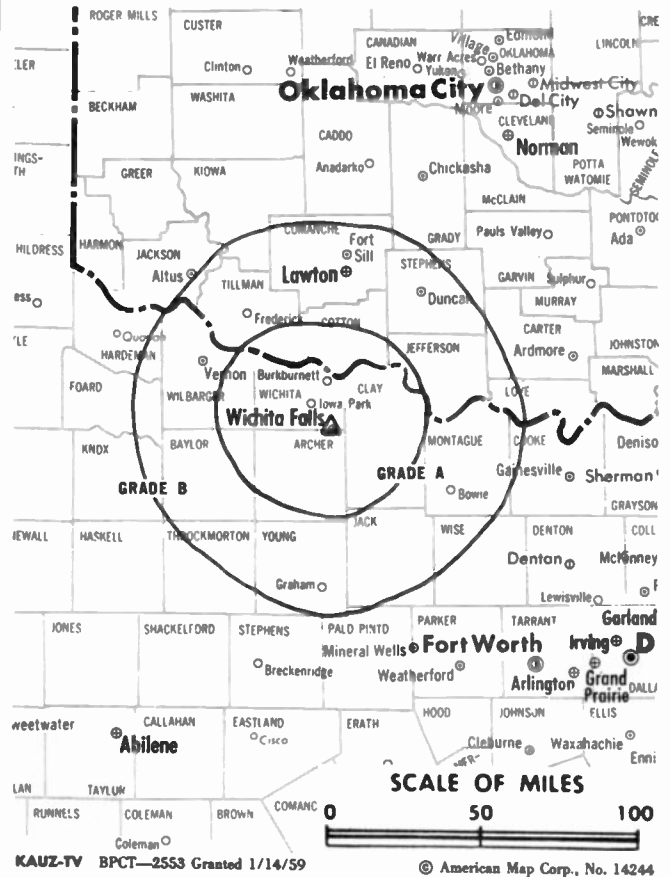
**Highest 30 Sec. Rate:** \$1000.

**NETWORK BASE HOURLY RATE:** \$591.

**City of License:** Wichita Falls. A01: Wichita Falls, TX-Lawton, OK. Rank: 130.

Total Households: © MSI Consumer Market Data as of 1/1/88. TV Homes, TV% and Circulation © 1988 Arbitron. County coverage based on Arbitron study.

Net Weekly Circulation	State County	Total Households	TV Households Households %
<b>50% &amp; Over</b>	<b>OKLAHOMA</b>		
	Comanche	38,500	38,200 99
	Cotton	3,000	3,000 100
	Jackson	11,100	11,000 99
	Jefferson	3,500	3,500 100
	Stephens	17,600	17,400 99
	Tillman	4,400	4,300 99



Net Weekly Circulation	State County	Total Households	TV Households Households %
<b>50% &amp; Over</b>	<b>TEXAS</b>		
	Archer	3,100	3,100 100
	Baylor	1,900	1,900 100
	Clay	4,100	4,100 100
	Foard	900	900 100
	Hardeman	2,400	2,400 100
	Jack	3,100	3,100 100
	Montague	7,400	7,300 99
	Wichita	45,900	45,600 99
	Wilbarger	6,200	6,200 100
Young	8,500	8,400 99	
<b>Between 25-49%</b>	<b>OKLAHOMA</b>		
	Greer	3,100	3,000 97
	Kiowa	5,400	5,300 98
<b>Between 5-24%</b>	<b>TEXAS</b>		
	Knox	1,900	1,900 100
	Throckmorton	900	900 100
<b>Station Totals</b>	<b>OKLAHOMA</b>		
	Carter	18,200	18,000 99
	Love	3,400	3,300 97
<b>Net Weekly Circulation (1988)</b>	<b>TEXAS</b>		
	Cottle	1,100	1,100 100
<b>Net Weekly Circulation (1988)</b>		<b>195,600</b>	<b>193,900 99</b>
<b>Average Daily Circulation (1988)</b>			<b>136,300</b>
			<b>79,400</b>



# Texas—Wichita Falls

**KFDX-TV**

Ch. 3

Network Service: NBC.

Licensee: Texoma Bcstg. Corp.

Studio: 4500 Seymour Hwy., Wichita Falls, TX 76309.

Mailing Address: Box 4000, Wichita Falls, TX 76308.

Telephone: 817-692-4530. TWX: 910-890-5825.

Technical Facilities: Channel No. 3 (60-66 MHz). Authorized power: 100-kw visual, 20-kw aural. Antenna: 1000-ft. above av. terrain, 1045-ft. above ground, 2049-ft. above sea level.

Latitude 33° 53' 23"  
Longitude 98° 33' 20"

Transmitter: 4500 Seymour Rd.

Multichannel TV Sound: Stereo only.

Satellite Earth Stations: AFC, 3.66-meter Ku-band; Comtech, 5-meter C-band; Harris, 6-meter Ku-band; Harris, 3-meter Ku-band; Paracclipse, 3.66-meter C-band; Drake, Harris, M/A-Corn, Pinzone receivers.

News Service: AP.

Ownership: Price Communications Corp., 100%. See Group Ownership of Television Stations.

Began Operation: March 13, 1953. Sale to Clay Communications by Darrold A. Canan, et al., approved by FCC Jan. 27, 1971 (Television Digest, Vol. 11:5). Sale to present owners by Clay Communications approved by FCC June 23, 1987 (Vol. 27:21).

Represented (sales): Katz Television.

Represented (legal): Cohn & Marks.

**Personnel:**

- JACK WEST, vice president & general manager.
- JACK YOUNG, local sales manager.
- MIKE MUIRHEAD, national sales manager.
- JIM SMITH, chief engineer.
- CINDY BRADFORD, news director.
- JESSIE CASSITY, promotion director.
- MAXINE COLLINS, business manager.

Highest One Hour Rate: \$2200.

Highest 30 Sec. Rate: \$650.

NETWORK BASE HOURLY RATE: \$625.

City of License: Wichita Falls. ADI: Wichita Falls, TX-Lawton, OK. Rank: 130.

Total Households: © MSI Consumer Market Data as of 1/1/88. TV Homes, TV% and Circulation © 1988 Arbitron. County coverage based on Arbitron study.

Net Weekly Circulation	State County	Total Households	TV Households	%
<b>OKLAHOMA</b>				
50% & Over	Cornache	38,500	38,200	99
	Cotton	3,000	3,000	100
	Jackson	11,100	11,000	99
	Jefferson	3,500	3,500	100



Net Weekly Circulation	State County	Total Households	TV Households	%
<b>50% &amp; Over</b>				
	Kiowa	5,400	5,300	98
	Stephens	17,600	17,400	99
	Tillman	4,400	4,300	99
<b>TEXAS</b>				
	Archer	3,100	3,100	100
	Baylor	1,900	1,900	100
	Clay	4,100	4,100	100
	Foard	900	900	100
	Hardeman	2,400	2,400	100
	Jack	3,100	3,100	100
	Montague	7,400	7,300	99
	Throckmorton	900	900	100
	Wichita	45,900	45,600	99
	Wilbarger	6,200	6,200	100
	Young	8,500	8,400	99
<b>Between 25-49%</b>				
	<b>TEXAS</b>			
	Knox	1,900	1,900	100
<b>Between 5-24%</b>				
	<b>OKLAHOMA</b>			
	Carter	18,200	18,000	99
	Greer	3,100	3,000	97
	Marshall	5,100	5,000	98
	<b>TEXAS</b>			
	Cottle	1,100	1,100	100
<b>Station Totals</b>		<b>197,300</b>	<b>195,600</b>	<b>99</b>
<b>Net Weekly Circulation (1988)</b>			<b>148,100</b>	
<b>Average Daily Circulation (1988)</b>			<b>94,700</b>	

# Texas—Wichita Falls

**KJTL**

**Ch. 18**

**Network Service:** Fox.

**Licensee:** Wichita Falls Television Ltd., 2245 Perimeter Park, Suite 3, Atlanta, GA 30341.

**Studio:** 3800 Calfield Rd., Wichita Falls, TX 76308.

**Mailing Address:** Box 4865, Wichita Falls, TX 76308.

**Telephone:** 817-691-1808.

**Technical Facilities:** Channel No. 18 (494-500 MHz). Authorized power: 2820-kw visual, 282-kw aural. Antenna: 1080-ft. above av. terrain, 1034-ft. above ground, 2146-ft. above sea level.

Latitude 34° 12' 06"  
Longitude 98° 43' 44"

**Transmitter:** Approx. 2.8-mi. SW of Grandfield, 2-mi. S of Hwy. 70.

**Multichannel TV Sound:** Stereo only.

**Satellite Earth Stations:** Harris, 6.1-meter C-band; AFC, 3.7-meter Ku-band; Harris, M/A-Corn receivers.

**Ownership:** Peter L. D'Acosta, gen. partner, 9.8536%; Wichita Falls Bcstg. Inc., gen. partner, 1.064%; Wichita Falls TV 18 Ltd., ltd. partner, 60%; Broadcast Equities Corp., ltd. partner, 10%; William F. Gibbons, ltd. partner, 10%; Kaissar S. Ibrahim Money Purchase Pension Plan & Trust, Kaissar S. Ibrahim, trustee, ltd. partner, 4.8%; J. Darrell Shea, ltd. partner, 2%; John J. Parker, ltd. partner, 2%; Henry D. McLain, 0.3%.

**Began Operation:** May 14, 1985. Sold to present owners by Janet T. Lee, et al., Aug. 1986.

**Represented (sales):** Seltel Inc.

**Represented (legal):** Goldberg & Spector.

**Personnel:**

PETE D'ACOSTA, general manager.  
KYLE WILLIAMS, sales manager.  
KEN THOMASON, chief engineer.

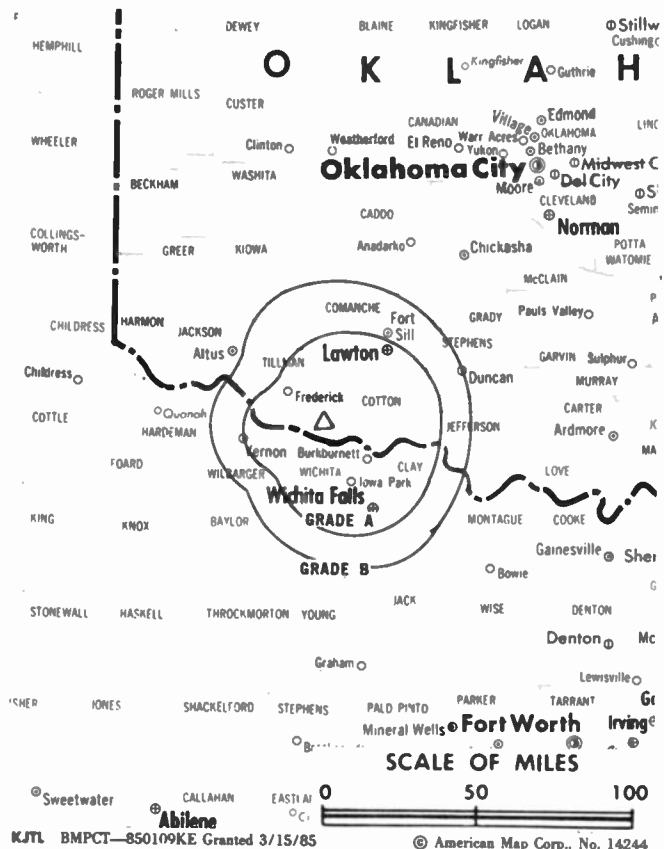
**Highest One Hour Rate:** \$1500.

**Highest 30 Sec. Rate:** \$200.

**City of License:** Wichita Falls. **ADI:** Wichita Falls, TX-Lawton, OK. **Rank:** 130.

Total Households: © MSI Consumer Market Data as of 1/1/88. TV Homes, TV% and Circulation © 1988 Arbitron. County coverage based on Arbitron study.

Net Weekly Circulation	State County	Total Households	TV Households	%
50% & Over	OKLAHOMA			
	Comanche	38,500	38,200	99
	TEXAS			
	Archer	3,100	3,100	100



Net Weekly Circulation	State County	Total Households	TV Households	%
50% & Over	Clay	4,100	4,100	100
	Foard	900	900	100
	Wichita	45,900	45,600	99
	Wilbarger	6,200	6,200	100
Between 25-49%	OKLAHOMA			
	Cotton	3,000	3,000	100
	Jefferson	3,500	3,500	100
	Stephens	17,600	17,400	99
	Tillman	4,400	4,300	99
Between 5-24%	TEXAS			
	Baylor	1,900	1,900	100
	OKLAHOMA			
Between 5-24%	Jackson	11,100	11,000	99
	Kiowa	5,400	5,300	98
	TEXAS			
	Knox	1,900	1,900	100
Montague	7,400	7,300	99	
Young	8,500	8,400	99	
Station Totals		163,400	162,100	99
Net Weekly Circulation (1988)				73,300
Average Daily Circulation (1988)				28,600

# Texas

## KVII-TV, Amarillo (Arbitron Data Continued)

Net Weekly Circulation	State County	Total Households	TV Households Households	%
Between 5-24%	<b>NEW MEXICO</b>			
	Guadalupe	1,500	1,400	93
	<b>OKLAHOMA</b>			
	Beaver	3,000	3,000	100
	Custer	12,700	12,500	98
	Ellis	2,200	2,100	95
	Greer	3,100	3,000	97
	Washita	5,700	5,600	98
	<b>TEXAS</b>			
	Motley	800	800	100

## KDFW-TV, Dallas-Fort Worth (Arbitron Data Continued)

Net Weekly Circulation	State County	Total Households	TV Households Households	%
Between 5-24%	<b>TEXAS</b>			
	Coleman	4,300	4,200	98
	Eastland	8,100	7,900	98
	Falls	7,300	7,200	99
	Franklin	3,200	3,100	97
	Gregg	42,800	42,300	99
	Houston	8,700	8,500	97
	Leon	5,400	5,200	96
	Morris	5,500	5,400	98
	Stephens	4,300	4,200	98
	Titus	8,900	8,700	98
	Upshur	12,300	12,100	98

## KXTX-TV, Dallas-Fort Worth (Arbitron Data Continued)

Net Weekly Circulation	State County	Total Households	TV Households Households	%
Between 5-24%	<b>OKLAHOMA</b>			
	Canadian	26,300	26,100	99
	Carter	18,200	18,000	99
	Cleveland	60,500	59,800	99
	Garvin	11,700	11,600	99
	Johnston	4,100	4,000	98
	Kiowa	5,400	5,300	98
	Okmulgee	15,300	15,100	99
	<b>TEXAS</b>			
	Anderson	15,100	14,800	98
	Bosque	6,300	6,200	98
	Cherokee	15,500	15,100	98
	Coryell	17,200	17,000	99
	Eastland	8,100	7,900	98
	Erath	10,300	10,200	99
	Falls	7,300	7,200	99
	Freestone	6,700	6,500	98
	Gregg	42,800	42,300	99
	Hamilton	3,800	3,700	97
	Harrison	20,400	20,100	98
	Hill	10,800	10,600	98

## KXTX-TV—(Continued) (Arbitron Data Continued)

Net Weekly Circulation	State County	Total Households	TV Households Households	%
Between 5-24%	Hood	10,900	10,800	99
	Montague	7,400	7,300	99
	Rusk	17,100	16,800	98
	Upshur	12,300	12,100	98
	Wichita	45,900	45,600	99

## WFAA-TV, Dallas (Arbitron Data Continued)

Net Weekly Circulation	State County	Total Households	TV Households Households	%	
50% & Over	<b>TEXAS</b>				
	Rains	2,600	2,600	100	
	Rockwall	8,600	8,500	99	
	Schleicher	1,000	1,000	100	
	Scurry	7,200	7,100	99	
	Shackelford	1,600	1,600	100	
	Somervell	1,900	1,900	100	
	Stephens	4,300	4,200	98	
	Sutton	2,000	1,900	95	
	Tarrant	403,000	400,000	99	
	Tom Green	36,300	35,900	99	
	Van Zandt	15,500	15,200	98	
	Wise	12,400	12,300	99	
	Wood	11,500	11,300	98	
	Between 25-49%	<b>OKLAHOMA</b>			
		Bryan	13,000	12,700	98
		Carter	18,200	18,000	99
		Choctaw	6,200	6,000	97
		Love	3,400	3,300	97
		Marshall	5,100	5,000	98
<b>TEXAS</b>					
Bell		60,600	60,000	99	
Coryell		17,200	17,000	99	
Crockett		1,600	1,600	100	
Eastland	8,100	7,900	98		
Falls	7,300	7,200	99		
Howard	13,200	13,100	99		
Mc Culloch	3,600	3,500	97		
Mc Lennan	70,500	69,800	99		
Menard	900	900	100		
Mills	1,900	1,900	100		
Morris	5,500	5,400	98		
Noian	6,500	6,400	98		
Red River	6,500	6,300	97		
Smith	58,000	57,300	99		
Taylor	44,400	44,100	99		
Young	8,500	8,400	99		
Between 5-24%	<b>TEXAS</b>				
	Callahan	5,000	4,900	98	
	Camp	4,000	3,900	97	
	Cherokee	15,500	15,100	98	
	Coleman	4,300	4,200	98	
	Franklin	3,200	3,100	97	
	Leon	5,400	5,200	96	
	Mitchell	3,300	3,300	100	
	Runnels	4,800	4,700	98	
	Titus	8,900	8,700	98	
Upshur	12,300	12,100	98		

# Texas

## KTVT, Fort Worth-Dallas (Arbitron Data Continued)

Net Weekly Circulation	State County	Total Households	TV Households Households	%
<b>Between 25-49%</b>	<b>OKLAHOMA</b>			
	Tillman	4,400	4,300	99
	Washington	20,000	19,900	100
	<b>TEXAS</b>			
	Anderson	15,100	14,800	98
	Bell	60,600	60,000	99
	Bowie	30,800	30,400	99
	Brazos	43,900	43,300	99
	Brown	14,400	14,100	98
	Cherokee	15,500	15,100	98
	Childress	2,700	2,700	100
	Coryell	17,200	17,000	99
	Crockett	1,600	1,600	100
	Falls	7,300	7,200	99
	Fannin	10,100	9,900	98
	Franklin	3,200	3,100	97
	Gaines	4,900	4,900	100
	Gregg	42,800	42,300	99
	Jack	3,100	3,100	100
	Mc Lennan	70,500	69,800	99
	Mills	1,900	1,900	100
	Mitchell	3,300	3,300	100
	Nacogdoches	19,300	18,800	98
	Nolan	6,500	6,400	98
	Parker	21,200	21,000	99
	Pecos	4,900	4,800	98
	Red River	6,500	6,300	97
	Smith	58,000	57,300	99
	Stephens	4,300	4,200	98
	Taylor	44,400	44,100	99
	Terry	5,300	5,200	98
	Upshur	12,300	12,100	98
	Wood	11,500	11,300	98
	Young	8,500	8,400	99
<b>Between 5-24%</b>	<b>ARKANSAS</b>			
	Arkansas	8,600	8,500	99
	Clark	8,100	8,000	98
	Dallas	4,000	3,900	98
	Hempstead	8,700	8,500	98
	Hot Spring	10,600	10,400	98
	Howard	5,200	5,100	98
	Izard	4,700	4,500	96
	Lawrence	7,200	7,000	97
	Little River	5,100	5,000	98
	Lonoke	13,400	13,200	99
	Ouachita	12,600	12,300	98
	Polk	6,700	6,500	97
	Pulaski	134,800	133,400	99
	Sharp	6,600	6,300	96
	Van Buren	6,300	6,200	98
	<b>GEORGIA</b>			
	Irwin	3,400	3,300	97
	Wheeler	2,000	1,900	95
	<b>IOWA</b>			
	Lee	16,600	16,400	99
	<b>IDAHO</b>			
	Payette	6,000	5,900	98
	<b>ILLINOIS</b>			
	Clinton	12,000	11,800	98
	Jersey	7,300	7,100	97
	<b>INDIANA</b>			
	Wells	9,200	9,000	98
	<b>KANSAS</b>			
	Stevens	1,700	1,700	97
	Wichita	1,000	1,000	100
	<b>KENTUCKY</b>			
	Casey	5,800	5,700	98
	Martin	4,700	4,600	98

## KTVT—(Continued) (Arbitron Data Continued)

Net Weekly Circulation	State County	Total Households	TV Households Households	%
<b>Between 5-24%</b>	<b>LOUISIANA</b>			
	Bossier	32,200	31,900	99
	<b>MONTANA</b>			
	Judith Basin	1,000	1,000	95
	Sheridan	2,100	2,000	95
	<b>NORTH CAROLINA</b>			
	Alleghany	3,900	3,800	97
	<b>NORTH DAKOTA</b>			
	Mercer	5,400	5,300	98
	<b>NEW MEXICO</b>			
	De Baca	1,100	1,100	100
	Sierra	4,100	3,900	94
	<b>NEVADA</b>			
	Churchill	6,200	6,100	98
	Douglas	10,000	9,600	96
	Humboldt	4,400	4,300	97
	<b>OKLAHOMA</b>			
	Creek	27,100	26,700	99
	Harmon	1,700	1,700	100
	Jefferson	3,500	3,500	100
	Johnston	4,100	4,000	98
	Kiowa	5,400	5,300	98
	Le Flore	17,100	16,800	98
	Mc Curtin	13,200	12,900	98
	Muskogee	27,400	27,000	99
	Okfuskee	4,600	4,500	98
	Okmulgee	15,300	15,100	99
	Osage	16,500	16,400	99
	Pushmataha	5,300	5,100	97
	Roger Mills	2,200	2,200	98
	Rogers	20,600	20,400	99
	Sequoyah	12,600	12,300	98
	Tulsa	209,600	208,000	99
	Wagoner	18,900	18,700	99
	<b>TEXAS</b>			
	Andrews	5,300	5,200	98
	Aransas	7,100	7,000	99
	Callahan	5,000	4,900	98
	Coleman	4,300	4,200	98
	Collingsworth	1,700	1,600	94
	Crane	1,700	1,700	100
	Dallam	2,600	2,600	100
	Eastland	8,100	7,900	98
	Hall	2,100	2,000	95
	Hardeman	2,400	2,400	100
	Hardin	16,000	15,700	98
	Harrison	20,400	20,100	98
	Hartley	1,400	1,400	100
	Hockley	8,500	8,500	99
	Houston	8,700	8,500	97
	Jones	6,800	6,700	99
	Lamb	6,200	6,100	98
	Lampasas	5,500	5,400	98
	Leon	5,400	5,200	96
	McMullen	300	300	100
	Martin	1,600	1,600	100
	Nueces	101,700	100,500	99
	Ochiltree	3,800	3,800	100
	Panola	8,600	8,400	98
	Potter	42,000	41,700	99
	Randall	34,800	34,700	100
	Reeves	4,800	4,700	98
	Rusk	17,100	16,800	98
	San Patricio	20,200	19,800	98
	Shackelford	1,600	1,600	100
	Sherman	1,100	1,100	100

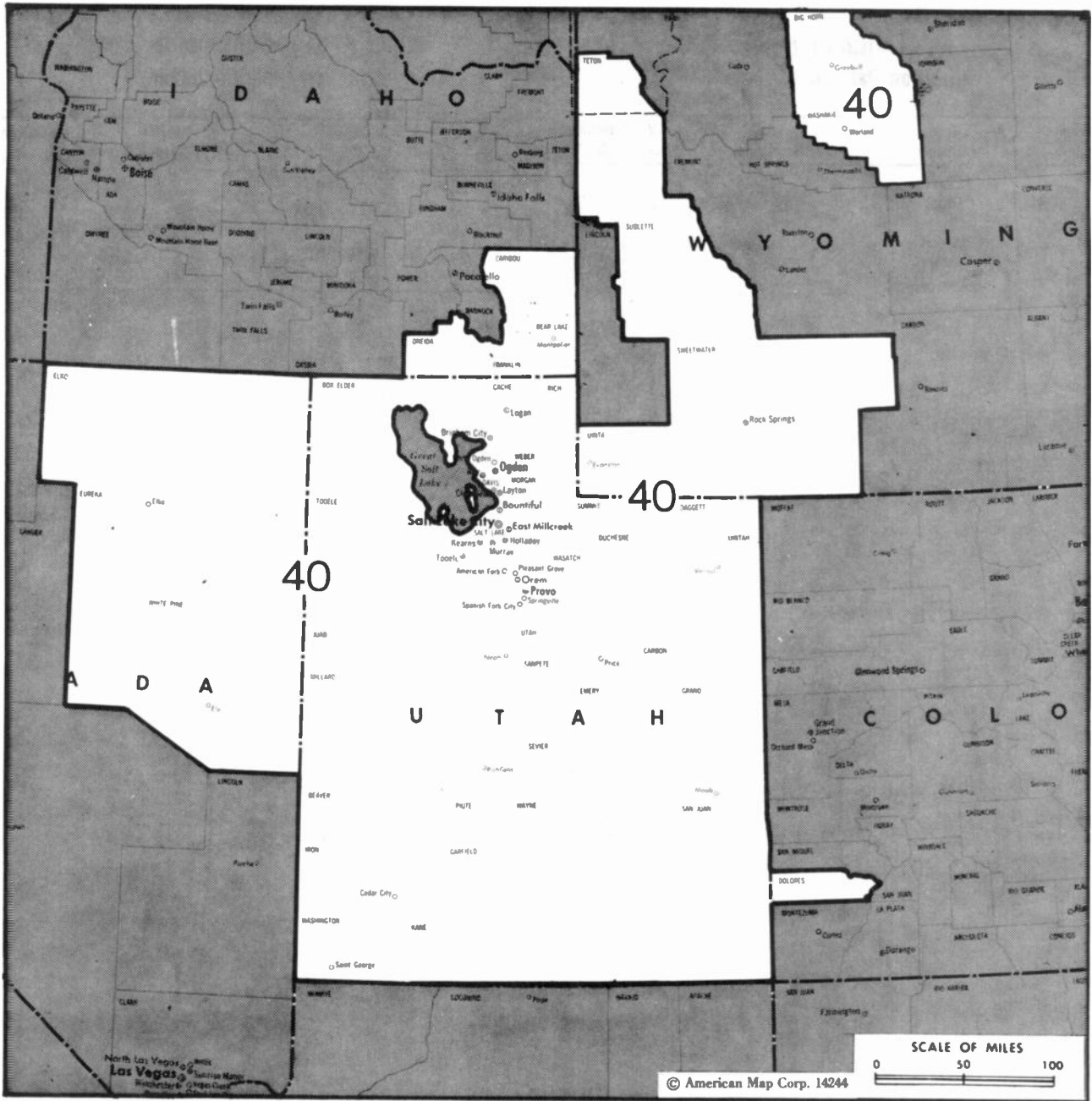
# Texas

## KTVT—(Continued) (Arbitron Data Continued)

Net Weekly Circulation	State County	Total Households	TV Households Households	%
<b>Between 5-24%</b>	<b>TEXAS</b>			
	Titus	8,900	8,700	98
	Ward	5,200	5,100	98
	Wheeler	3,300	3,200	97
	Wichita	45,900	45,600	99
	Winkler	3,500	3,500	100

## KTVT—(Continued) (Arbitron Data Continued)

Net Weekly Circulation	State County	Total Households	TV Households Households	%
<b>Between 5-24%</b>	Yoakum	3,500	3,500	100
	<b>WISCONSIN</b>			
	Monroe	13,100	12,800	98
	<b>WYOMING</b>			
	Campbell	12,800	12,100	95



Market	Arbitron ADI TV Households	Rank
Salt Lake City, UT.....	589,800	40

Market Area Commercial TV Stations  
 KOOG-TV (30), KSL-TV (5), KSTU (13), KTVX (4), KUTV (2)

**SATELLITE WEEK**  
 Your link to space business news!  
 Call 202-872-9200 for more information

**Utah Station Totals as of October 1, 1988**

	VHF	UHF	TOTAL
Commercial Television Stations	4	1	5
Educational Television Stations	3	0	3
	7	1	8

# Utah—Ogden

## KOOG-TV

Ch. 30

**Network Service:** None, independent.

**Licensee:** Ogden Television Inc., 1309 16th St., Ogden, UT 84404.

**Studio:** 1309 16th St., Ogden, UT 84404.

**Telephone:** 801-621-3030.

**Technical Facilities:** Channel No. 30 (566-572 MHz). Authorized power: 5000-kw max. visual, 500-kw max. aural. Antenna: 776-ft. above av. terrain, 349-ft. above ground, 5001-ft. above sea level.

Latitude 41° 15' 17"  
Longitude 112° 14' 13"

**Transmitter:** Little Mountain, 14.5-mi. W of Ogden.

**Satellite Earth Stations:** AFC, 3.66-meter Ku-band; Birdview, 1.82-meter C-band; United Satellite Systems, 4.57-meter C-band; Birdview, M/A-Corn, Scientific-Atlanta receivers.

**News Service:** INN.

**Ownership:** Trivest Financial Services Corp., 56.5%; American Communications & Television Inc., 43.4%. See Group Ownership of Television Stations.

**Began Operation:** November 1, 1985.

**Represented (sales):** Mutual Telesales Inc.

**Personnel:**

CURT WESTPHAL, station manager & program director.  
DALE BRADSHAW, promotion director.  
BECKY SMITH, business manager.

**Highest One Hour Rate:** \$1200.

**Highest 30 Sec. Rate:** \$90.

**City of License:** Ogden. ADI: Salt Lake City. Rank: 40.

Total Households: © MSI Consumer Market Data as of 1/1/88. TV Homes, TV% and Circulation © 1988 Arbitron. County coverage based on Arbitron study.



KOOG-TV BMPCT—850912KS Granted 1/15/86 © American Map Corp., No. 14244

Net Weekly Circulation	State County	Total Households	TV Households	Households %
<b>UTAH</b>				
<b>Between 5-24%</b>	Box Elder	11,300	11,200	99
	Davis	51,300	50,800	99
	Salt Lake	238,600	235,300	99
	Tooele	9,100	9,000	99
	Weber	55,300	54,600	99
<b>Station Totals</b>		<b>365,600</b>	<b>360,900</b>	<b>99</b>
<b>Net Weekly Circulation (1988)</b>			<b>46,400</b>	
<b>Average Daily Circulation (1988)</b>			<b>13,200</b>	

# Utah—Salt Lake City

**KSL-TV**

Ch. 5

**Network Service:** CBS.

**Licensee:** Bonneville Holding Co., 5 Triad Center, Broadcast House, Salt Lake City, UT 84180-1160.

**Studio:** Broadcast House, 5 Triad Center, Salt Lake City, UT 84180-1160.

**Telephone:** 801-575-5555. **TWX:** 910-925-5822.

**Technical Facilities:** Channel No. 5 (76-82 MHz). Authorized power: 34-kw visual, 6.76-kw aural. Antenna: 3780-ft. above av. terrain, 219-ft. above ground, 9258-ft. above sea level.

Latitude 40° 39' 35"  
Longitude 112° 12' 05"

**Transmitter:** Farnsworth Peak, Oquirrh Range.

**Multichannel TV Sound:** Stereo only.

**Satellite Earth Stations:** Scientific-Atlanta, 7-meter; Scientific-Atlanta receivers.

**AM Affiliate:** KSL, 50-kw, 1160 kHz (CBS).

**News Services:** AP, UPI.

**Ownership:** Bonneville International Corp., 100%. See Group Ownership of Television Stations.

**Began Operation:** June 1, 1949.

**Represented (sales):** Petry Television Inc.; Art Moore Co. (Pacific Northwest).

**Personnel:**

- JACK ADAMSON, president.
- WILLIAM R. MURDOCH, vice president & general manager.
- SPENCE KINARD, vice president & news director.
- CLIFF SNYDER, general sales manager.
- JIM MONROE, marketing director.
- PAT SHOEMAKER, national sales manager.
- DAVE MANOOKIN, director of programming.
- RANDY LOVOI, director of research.
- J. TALMAGE BALL, chief engineer, studio.
- CLOYDE ANDERTON, chief engineer, mountain.

**Highest 30 Sec. Rate:** \$2500.

**NETWORK BASE HOURLY RATE:** \$925.

**City of License:** Salt Lake City. **ADI:** Salt Lake City. **Rank:** 40.

Total Households: © MSI Consumer Market Data as of 1/1/88. TV Homes, TV% and Circulation © 1988 Arbitron. County coverage based on Arbitron study.

Net Weekly Circulation	State County	Total Households	TV Households	%
<b>50% &amp; Over</b>	<b>COLORADO</b>			
	Dolores	600	500	83
	<b>IOAHO</b>			
	Bear Lake	2,500	2,400	96
	Caribou	3,100	3,000	97
	Franklin	2,800	2,700	96
	Oneida	1,100	1,100	100
	<b>NEVADA</b>			
	Elko	8,900	8,300	93
	White Pine	3,200	3,100	97
	<b>UTAH</b>			
	Beaver	1,700	1,700	100
	Box Elder	11,300	11,200	99
	Cache	20,600	20,100	98
	Carbon	8,600	8,400	98
	Daggett	200	200	100
	Davis	51,300	50,800	99
	Duchesne	4,600	4,400	96
	Emery	3,800	3,700	97
Garfield	1,200	1,100	92	
Grand	3,000	2,800	93	
Iron	6,700	6,300	94	



KSL-TV BPCT-4754 Granted 3/10/76

© American Map Corp., 14244

Net Weekly Circulation	State County	Total Households	TV Households	%
<b>50% &amp; Over</b>	Juab	1,800	1,800	100
	Kane	1,600	1,500	94
	Millard	4,600	4,500	98
	Morgan	1,500	1,500	100
	Piute	400	400	100
	Rich	700	700	100
	Salt Lake	238,600	235,300	99
	San Juan	3,200	3,000	92
	Sanpete	5,300	5,200	98
	Sevier	5,200	5,100	98
	Summit	4,800	4,700	98
	Tooele	9,100	9,000	99
	Uintah	8,300	8,000	96
	Utah	70,000	68,700	98
	Wasatch	3,300	3,200	97
	Washington	11,200	10,600	95
	Wayne	600	600	100
	Weber	55,300	54,600	99
	<b>WYOMING</b>			
	Big Horn	4,500	4,300	96
Sublette	1,900	1,800	95	
Sweetwater	16,500	15,900	96	
Uinta	7,900	7,600	96	
Washakie	3,500	3,400	97	
<b>Between 25-49%</b>	<b>COLORADO</b>			
	Rio Blanco	2,400	2,300	96
	<b>IOAHO</b>			
	Bonneville	23,000	22,700	99
	Minidoka	6,700	6,500	97
<b>MONTANA</b>				
Custer	5,500	5,200	95	
Deer Lodge	4,200	4,100	98	
(Continued on page A-1114)				
<b>Station Totals</b>		<b>863,200</b>	<b>844,500</b>	<b>98</b>
<b>Net Weekly Circulation (1988)</b>				<b>591,900</b>
<b>Average Daily Circulation (1988)</b>				<b>357,800</b>



# Utah—Salt Lake City

**KSTU**

Ch. 13

**Network Service:** Fox.

**Licensee:** MWT Ltd., 2257 Texas St., Salt Lake City, UT 84109.

**Studio:** 5020 W. Amelia Earhart Dr., Salt Lake City, UT 84116.

**Telephone:** 801-532-1300. TWX: 910-925-5178.

**Fax:** 801-537-5335.

**Technical Facilities:** Channel No. 13 (210-216 MHz). Authorized power: 112-kw max. visual, 11.2-kw aural. Antenna: 3661-ft. above av. terrain, 157-ft. above ground, 9114-ft. above sea level.

Latitude 40° 39' 33"  
Longitude 112° 12' 08"

**Transmitter:** Farnsworth Peak, Oquirrh Range.

**Satellite Earth Stations:** Scientific-Atlanta, 5-meter; Scientific-Atlanta receivers.

**Ownership:** Northstar Communications Inc., 25.316%; Sidney W. Foulger, 1.07%; George L. Gonzales, 1.26%; JoAnn Wong, 1.51%; Joseph C. Lee, 2.78%; David B. Lee & Marilyn D. Lee 2.78% jointly; Clayton F. Foulger, 1.07%; Bryant F. Foulger, 1.07%; Brent K. Pratt, 1.07%; Farragut Communications, ltd. partners, 62.025%. Farragut Communications Inc. ownership: Charles H. Kadlec, chmn., 10%; William MacDonald Lincoln, pres., 23.8%; Katherine T. Glakas, v.p., 14.3%; Sandra B. Freschi, 9.5%; Timothy S. Picaro, 2.4%; Frazier, Gross & Kadlec Inc., 50%.

**Began Operation:** October 24, 1978 on Channel 20. Began operation on Channel 13 Nov. 2, 1987. Sale to present owner approved by FCC Feb. 29, 1988. Sale to MWT Corp. et al. approved by FCC Sept. 9, 1987. Sale to Adams Communications by Springfield Television Corp. approved by FCC Jan. 9, 1984 (Television Digest, Vol. 23:35).

**Represented (sales):** TeleRep Inc.

**Personnel:**

MILT JOUFLAS, general manager & general sales manager.  
SUSAN ADAMS, national sales manager.  
JOEL MORRIS, local sales manager.  
JOE LEE, station manager.  
AL SCHULTZ, chief engineer.  
DEVI FOURNIER, promotion director.  
BARRY EVANS, business manager.

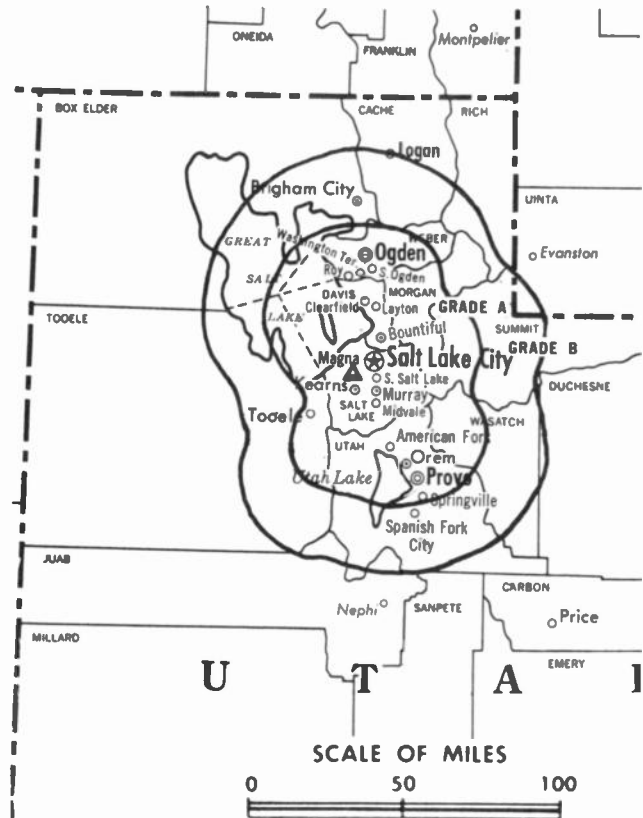
**Highest One Hour Rate:** \$5000.

**Highest 30 Sec. Rate:** \$500.

**City of License:** Salt Lake City. **ADI:** Salt Lake City. **Rank:** 40.

Total Households: © MSI Consumer Market Data as of 1/1/88. TV Homes, TV% and Circulation © 1988 Arbitron. County coverage based on Arbitron study.

Net Weekly Circulation	State County	Total Households	TV Households	%
<b>50% &amp; Over</b>	<b>COLORADO</b>			
	Dolores	600	500	83
	<b>IOAHO</b>			
	Franklin	2,800	2,700	96
	Oneida	1,100	1,100	100
	<b>UTAH</b>			
	Box Elder	11,300	11,200	99
	Cache	20,600	20,100	98
	Davis	51,300	50,800	99
	Duchesne	4,600	4,400	96



KSTU BMPCT-870603KF Granted 11/2/87 © American Map Corp., No. 14244

Net Weekly Circulation	State County	Total Households	TV Households	%
<b>50% &amp; Over</b>	Emery	3,800	3,700	97
	Iron	6,700	6,300	94
	Millard	4,600	4,500	98
	Rich	700	700	100
	Salt Lake	238,600	235,300	99
	Tooele	9,100	9,000	99
	Utah	70,000	68,700	98
Weber	55,300	54,600	99	
<b>Between 25-49%</b>	<b>UTAH</b>			
	Beaver	1,700	1,700	100
	Carbon	8,600	8,400	98
	Garfield	1,200	1,100	92
	Juab	1,800	1,800	100
	Kane	1,600	1,500	94
	Morgan	1,500	1,500	100
	Piute	400	400	100
	San Juan	3,200	3,000	92
	Sanpete	5,300	5,200	98
Sevier	5,200	5,100	98	
Summit	4,800	4,700	98	
Uintah	8,300	8,000	96	
Wasatch	3,300	3,200	97	
Wayne	600	600	100	
<b>Between 5-24%</b>	<b>IOAHO</b>			
	Bear Lake	2,500	2,400	96
<b>UTAH</b>				
	Washington	11,200	10,600	95
<b>Station Totals</b>		<b>542,300</b>	<b>532,800</b>	<b>98</b>
<b>Net Weekly Circulation (1988)</b>				<b>310,100</b>
<b>Average Daily Circulation (1988)</b>				<b>142,000</b>

# Utah—Salt Lake City

**KTVX**

Ch. 4

**Network Service:** ABC.

**Licensee:** United Television Inc., 8501 Wilshire Blvd., Suite 340, Beverly Hills, CA 90211.

**Studio:** 1760 Fremont Dr., Salt Lake City, UT 84104.

**Telephone:** 801-972-1776. **Fax:** 801-972-9341.

**Technical Facilities:** Channel No. 4 (66-72 MHz). Authorized power: 32.4-kw visual, 4.9-kw aural. Antenna: 3870-ft. above av. terrain, 131-ft. above ground, 9470-ft. above sea level.

Latitude 40° 36' 50"  
Longitude 112° 11' 05"

**Transmitter:** Nelson Peak, 18-mi. SW of Salt Lake City.

**Multichannel TV Sound:** Stereo only.

**Satellite Earth Stations:** 7.5-meter C-band; 2 Ku-band.

**News Services:** ABC, Alden Electronic, AP, WSI, UPI.

**Ownership:** United Television Inc., 100%. See Group Ownership of Television Stations.

**Began Operation:** July 1, 1948. Sale to present owner by Screen Gems Stations Inc., subsidiary of Columbia Pictures Industries Inc., approved by FCC Aug. 12, 1975 (Television Digest, Vol. 15:18). Sale to Screen Gems by TLF Bcstrs. Inc. (Time Inc.) approved Nov. 5, 1959 (Vol. 15:30, 45). Sale to Time Inc. by Inter-mountain Bcstg. & Television Corp. (S. S. Fox, et al.) approved June 24, 1953 (Vol. 9:14, 26).

**Represented (sales):** MMT Sales Inc.

**Represented (legal):** Hogan & Hartson.

**Represented (engineering):** Hammett & Edison Inc.

**Personnel:**

DAVID J. WOODCOCK, vice president & general manager.  
ROBERT A. GALLE, general sales manager.  
KIRT BURTON, national sales manager.  
RON FESSENDEN, local sales manager.  
K. RANDALL KIMBALL, business manager.  
RANDY HOFFMAN, promotion manager.  
DENNIS SHINER, production manager.  
GORDON ACKER, operations manager.  
JOHN EDWARDS, news director.  
JIM McDERMAID, chief engineer.  
MICHELE STRATTON, director of public affairs.  
DIANE McCALL, marketing director.

**Highest 30 Sec. Rate:** \$3000.

**NETWORK BASE HOURLY RATE:** \$1050.

**City of License:** Salt Lake City. **ADI:** Salt Lake City. **Rank:** 40.

Total Households: © MSI Consumer Market Data as of 1/1/88. TV Homes, TV% and Circulation © 1988 Arbitron. County coverage based on Arbitron study.

Net Weekly Circulation	State County	Total Households	TV Households	Households %
<b>50% &amp; Over</b>	<b>COLORADO</b>			
	Dolores	600	500	83
	<b>IDAHO</b>			
	Bear Lake	2,500	2,400	96
	Caribou	3,100	3,000	97
	Franklin	2,800	2,700	96
	Oneida	1,100	1,100	100
	<b>MONTANA</b>			
	Deer Lodge	4,200	4,100	98
	Fallon	1,400	1,300	93
	Silver Bow	14,400	14,100	98
	<b>NEVADA</b>			
	Elko	8,900	8,300	93
	White Pine	3,200	3,100	97



KTVX BMPCT-790616KG Granted 10/15/79

© American Map Corp., 14244

Net Weekly Circulation	State County	Total Households	TV Households	Households %
<b>50% &amp; Over</b>	<b>UTAH</b>			
	Beaver	1,700	1,700	100
	Box Elder	11,300	11,200	99
	Cache	20,600	20,100	98
	Carbon	8,600	8,400	98
	Daggett	200	200	100
	Davis	51,300	50,800	99
	Duchesne	4,600	4,400	96
	Emery	3,800	3,700	97
	Garfield	1,200	1,100	92
	Grand	3,000	2,800	93
	Iron	6,700	6,300	94
	Juab	1,800	1,800	100
	Kane	1,600	1,500	94
	Millard	4,600	4,500	98
	Morgan	1,500	1,500	100
	Rich	700	700	100
	Salt Lake	238,600	235,300	99
	San Juan	3,200	3,000	92
	Sanpete	5,300	5,200	98
	Sevier	5,200	5,100	98
	Summit	4,800	4,700	98
	Tooele	9,100	9,000	99
	Uintah	8,300	8,000	96
	Utah	70,000	68,700	98
	Wasatch	3,300	3,200	97
	Washington	11,200	10,600	95
	Wayne	600	600	100
	Weber	55,300	54,600	99
	<b>WYOMING</b>			
	Big Horn	4,500	4,300	96
	Hot Springs	2,100	2,000	95

(Continued on page A-1114)

<b>Station Totals</b>	<b>856,700</b>	<b>837,700</b>	<b>98</b>
<b>Net Weekly Circulation (1988)</b>			<b>595,800</b>
<b>Average Daily Circulation (1988)</b>			<b>343,600</b>

# Utah—Salt Lake City

**KUTV**

Ch. 2

**Network Service:** NBC.

**Licensee:** KUTV Inc., 2185 South 3600 West, Salt Lake City, UT 84119.

**Studio:** 2185 South 3600 West, Salt Lake City, UT 84119.

**Telephone:** 801-973-3000.

**Technical Facilities:** Channel No. 2 (54-60 MHz). Authorized power: 45.7-kw visual, 9.12-kw aural. Antenna: 3060-ft. above av. terrain, 233-ft. above ground, 8736-ft. above sea level.

Latitude 40° 36' 23"  
Longitude 112° 09' 47"

**Transmitter:** Pix Peak.

**Multichannel TV Sound:** Stereo only.

**Satellite Earth Stations:** Transmit/receive RCA Ku-band; Satcom Technologies, 7-meter; Scientific-Atlanta, 5-meter; Harris, Microdyne, Scientific-Atlanta receivers.

**AM Affiliate:** KALL, 5-kw (1-kw night), 910 kHz (ABC).

**FM Affiliate:** KLCY-FM, 40kw, 94.1 MHz.

**News Services:** AP, Conus, NBC.

**Ownership:** Standard Corp., 80.0%; Communications Investment Corp., 20.0%. The Standard Group is owned by the Glasman & Hatch families. CIC is owned by George C. & Wilda G. Hatch who also own KALL(AM) & KLCY-FM, Salt Lake City; KUPI & KQPI-FM, Idaho Falls, ID; KVEL-AM-FM, Vernal, UT.

**Began Operation:** September 10, 1954. Sale to present owners by Frank C. Carman, Grant R. Wrathall & Keams-Tribune Corp., approved March 7, 1956 (*Television Digest*, Vol. 11:31, 38; 12:10). Acquisition of Keams-Tribune Corp. minority interest approved Jan. 29, 1972.

**Represented (sales):** Katz Television.

**Represented (legal):** Haley, Bader & Potts.

**Personnel:**

- JEFFREY HATCH, president.
- AL SEETHALER, vice president & general manager.
- PAT KIRK, national sales manager.
- JOHN BAILEY, general sales manager.
- MARIA SMITH, director of programming & community affairs.
- REID CARPENTER, vice president & director of engineering.
- DEBORAH HAMBERLIN, promotion director.
- ASHER ATKINSON, film.
- RAY MILIUS, director of operations & technical services.
- MIKE YOUNGREN, news director.

**Highest One Hour Rate:** \$6000.

**Highest 30 Sec. Rate:** \$1500.

**NETWORK BASE HOURLY RATE:** \$1000.

**City of License:** Salt Lake City. ADI: Salt Lake City. Rank: 40.

Total Households: © MSI Consumer Market Data as of 1/1/88. TV Homes, TV% and Circulation © 1988 Arbitron. County coverage based on Arbitron study.



KUTV BMPCT-2149 Granted 6/18/54 © American Map Corp., 14244

Net Weekly Circulation	State County	Total Households	TV Households	Households %	
<b>50% &amp; Over</b>	<b>UTAH</b>				
	Beaver	1,700	1,700	100	
	Box Elder	11,300	11,200	99	
	Cache	20,600	20,100	98	
	Carbon	8,600	8,400	98	
	Daggett	200	200	100	
	Davis	51,300	50,800	99	
	Duchesne	4,600	4,400	96	
	Emery	3,800	3,700	97	
	Garfield	1,200	1,100	92	
	Grand	3,000	2,800	93	
	Iron	6,700	6,300	94	
	Juab	1,800	1,800	100	
	Kane	1,600	1,500	94	
	Millard	4,600	4,500	98	
	Morgan	1,500	1,500	100	
	Piute	400	400	100	
	Rich	700	700	100	
	Salt Lake	238,600	235,300	99	
	San Juan	3,200	3,000	92	
	Sanpete	5,300	5,200	98	
	Sevier	5,200	5,100	98	
	Summit	4,800	4,700	98	
	Tooele	9,100	9,000	99	
	Uintah	8,300	8,000	96	
	Utah	70,000	68,700	98	
	Wasatch	3,300	3,200	97	
	Washington	11,200	10,600	95	
	Wayne	600	600	100	
	Weber	55,300	54,600	99	
	<b>WYOMING</b>				
	Big Horn	4,500	4,300	96	
	Hot Springs	2,100	2,000	95	
	(Continued on page A-1114)				
	<b>Station Totals</b>		<b>870,700</b>	<b>851,700</b>	<b>98</b>
<b>Net Weekly Circulation (1988)</b>			<b>588,900</b>		
<b>Average Daily Circulation (1988)</b>			<b>359,300</b>		

# Utah

## KSL-TV, Salt Lake City (Arbitron Data Continued)

Net Weekly Circulation	State County	Total Households	TV Households Households %
Between 25-49%	<b>MONTANA</b>		
	Fergus	5,200	4,900 95
	Lewis + Clark	19,500	18,800 96
	Park	5,800	5,600 97
	Silver Bow	14,400	14,100 98
	<b>NEVADA</b>		
	Eureka	500	500 90
	<b>WYOMING</b>		
	Hot Springs	2,100	2,000 95
	Lincoln	5,300	5,100 95
Park	9,200	8,800 96	
Teton	5,000	4,800 96	
Between 5-24%	<b>IDAHO</b>		
	Bannock	24,200	23,700 98
	Cassia	6,500	6,400 98
	Gooding	4,500	4,400 98
	Jefferson	5,000	5,000 100
	Jerome	5,600	5,500 98
	Madison	5,600	5,500 98
	Twin Falls	19,700	19,400 98
	<b>MONTANA</b>		
	Beaverhead	3,200	3,000 94
	Gallatin	19,100	18,400 96
	Powell	2,400	2,300 96
	Yellowstone	49,300	48,500 98
	<b>NEVADA</b>		
	Lincoln	1,400	1,300 93
<b>WYOMING</b>			
Fremont	12,900	12,500 97	

## KTVX, Salt Lake City (Arbitron Data Continued)

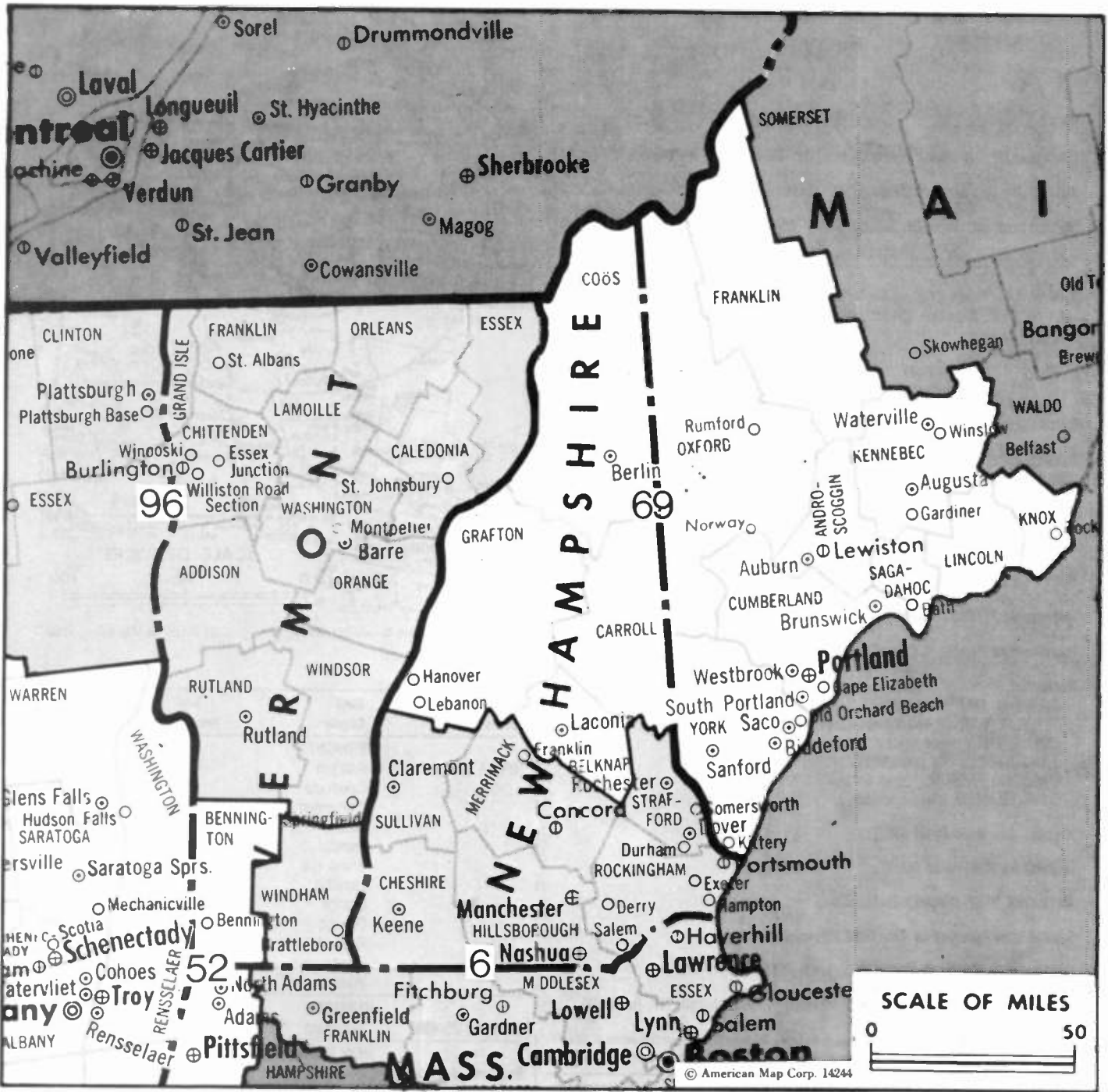
Net Weekly Circulation	State County	Total Households	TV Households Households %
50% & Over	<b>WYOMING</b>		
	Sublette	1,900	1,800 95
	Sweetwater	16,500	15,900 96
	Uinta	7,900	7,600 96
Washakie	3,500	3,400 97	
Between 25-49%	<b>IDAHO</b>		
	Bonneville	23,000	22,700 99
	Cassia	6,500	6,400 98
	Minidoka	6,700	6,500 97
	<b>MONTANA</b>		
	Beaverhead	3,200	3,000 94
	Custer	5,500	5,200 95
	Dawson	4,800	4,600 96
	Fergus	5,200	4,900 95
	Gallatin	19,100	18,400 96
	Lewis + Clark	19,500	18,800 96
	Park	5,800	5,600 97
	Powell	2,400	2,300 96
	Richland	5,100	4,900 96
	<b>NORTH DAKOTA</b>		
Williams	10,200	10,100 99	
<b>NEVADA</b>			
Eureka	500	500 90	

## KTVX—(Continued) (Arbitron Data Continued)

Net Weekly Circulation	State County	Total Households	TV Households Households %
Between 25-49%	<b>UTAH</b>		
	Piute	400	400 100
	<b>WYOMING</b>		
	Fremont	12,900	12,500 97
	Lincoln	5,300	5,100 95
	Park	9,200	8,800 96
Teton	5,000	4,800 96	
Between 5-24%	<b>COLORADO</b>		
	Montrose	9,800	9,400 96
	<b>IDAHO</b>		
	Bannock	24,200	23,700 98
	Jefferson	5,000	5,000 100
<b>MONTANA</b>			
Yellowstone	49,300	48,500 98	
<b>NEVADA</b>			
Lincoln	1,400	1,300 93	

## KUTV, Salt Lake City (Arbitron Data Continued)

Net Weekly Circulation	State County	Total Households	TV Households Households %
50% & Over	<b>WYOMING</b>		
	Sublette	1,900	1,800 95
	Sweetwater	16,500	15,900 96
	Uinta	7,900	7,600 96
Washakie	3,500	3,400 97	
Between 25-49%	<b>IDAHO</b>		
	Bonneville	23,000	22,700 99
	Cassia	6,500	6,400 98
	Minidoka	6,700	6,500 97
	<b>MONTANA</b>		
	Beaverhead	3,200	3,000 94
	Custer	5,500	5,200 95
	Dawson	4,800	4,600 96
	Deer Lodge	4,200	4,100 98
	Fergus	5,200	4,900 95
	Gallatin	19,100	18,400 96
	Park	5,800	5,600 97
	Powell	2,400	2,300 96
	Silver Bow	14,400	14,100 98
	<b>NEVADA</b>		
Elko	8,900	8,300 93	
<b>WYOMING</b>			
Fremont	12,900	12,500 97	
Lincoln	5,300	5,100 95	
Park	9,200	8,800 96	
Teton	5,000	4,800 96	
Between 5-24%	<b>IDAHO</b>		
	Bannock	24,200	23,700 98
	Gooding	4,500	4,400 98
	Jefferson	5,000	5,000 100
	Jerome	5,600	5,500 98
	Madison	5,600	5,500 98
	Twin Falls	19,700	19,400 98
	<b>MONTANA</b>		
	Lewis + Clark	19,500	18,800 96
	Richland	5,100	4,900 96
Yellowstone	49,300	48,500 98	



Market	Arbitron ADI TV Households	Rank
Boston, MA	2,050,700	6
Albany-Schenectady-Troy, NY	481,600	52
Portland-Poland Spring, ME	362,100	69
Burlington, VT-Plattsburgh, NY	227,300	96

State Cross Reference List	
Communities That Receive Programs of Stations That are Located Elsewhere	
WPTZ, Burlington	See Plattsburgh, NY
WNNE-TV, White River Junction	See Hartford, VT

Market Area Commercial TV Stations
WBZ-TV (4), WCVB-TV (5), WFXT (25), WGOT (60), WHLL (27), WHRC (46), WWSH (66), WLVI-TV (56), WMFP (62), WMUR-TV (9), WNDS (50), WNEV-TV (7), WNHT (21), WQTV (68), WSBK-TV (38)
WCDC (19), WNYT (13), WOOD (55), WRGB (6), WTEN (10), WXXA-TV (23)
WCSH-TV (6), WGME-TV (13), WMTW-TV (8), WPXT (51)
WCAX-TV (3), WNNE-TV (31), WPTZ (5), WVMY (22)

Vermont Station Totals as of October 1, 1988			
	VHF	UHF	TOTAL
Commercial Television Stations	1	2	3
Educational Television Stations	0	4	4
	1	6	7

# Vermont—Burlington

## WCAX-TV

Ch. 3

**Network Service:** CBS.

**Licensee:** Mt. Mansfield Television Inc., Joy Drive, South Burlington, VT 05401.

**Studio:** Joy Dr., South Burlington, VT 05401.

**Mailing Address:** Box 608, Burlington, VT 05402.

**Telephone:** 802-658-6300. TWX: 510-299-0026.

**Technical Facilities:** Channel No. 3 (60-66 MHz). Authorized power: 37.6-kw visual, 7.4-kw aural. Antenna: 2740-ft. above av. terrain, 116-ft. above ground, 4176-ft. above sea level.

Latitude 44° 31' 36"  
Longitude 72° 48' 57"

**Transmitter:** Atop Mt. Mansfield.

**Satellite Earth Stations:** Harris, 9-meter; RCA Americom Ku-band; Harris, Scientific-Atlanta receivers.

**News Services:** AP, UPI.

**Ownership:** S. T. Martin, pres. & dir., 61.7%; remainder undisclosed.

**Began Operation:** September 3, 1954.

**Represented (sales):** Harrington, Righter & Parsons Inc.

**Represented (legal):** Wilmer, Cutler & Pickering.

### Personnel:

STUART T. MARTIN, president & general manager.  
PETER R. MARTIN, executive vice-president.  
KEN JARVIS, general sales manager.  
STUART HALL, vice president & production manager.  
MARSELIS PARSONS, news director.  
CHARLES LIESE, chief engineer.

**Highest One Hour Rate:** \$2000.

**Highest 30 Sec. Rate:** \$1200.

**NETWORK BASE HOURLY RATE:** \$1135.

**Station also received in Canadian markets.**

**BBM Weekly Reach (Spring 1988):** 1,166,000.

**City of License:** Burlington. ADI: Burlington, VT-Plattsburgh, NY. Rank: 96.

Total Households: © MSI Consumer Market Data as of 1/1/88. TV Homes, TV% and Circulation © 1988 Arbitron. County coverage based on Arbitron study.

Net Weekly Circulation	State County	Total Households	TV Households	%
<b>50% &amp; Over</b>	<b>NEW HAMPSHIRE</b>			
	Coos	13,100	12,900	98
	Grafton	25,700	24,900	97
	Sullivan	14,800	14,400	97
	<b>NEW YORK</b>			
	Clinton	26,800	26,500	99
	Essex	14,200	13,900	98
	Franklin	16,100	15,700	98



WCAX-TV BPCT-3188 Granted 11/20/64

© American Map Corp., 14244

Net Weekly Circulation	State County	Total Households	TV Households	%
<b>50% &amp; Over</b>	<b>VERMONT</b>			
	Addison	11,000	10,700	97
	Caledonia	10,300	10,100	98
	Chittenden	44,900	44,200	98
	Essex	2,500	2,500	100
	Franklin	13,000	12,900	99
	Grand Isle	1,700	1,700	100
	Lamoille	6,900	6,800	99
	Orange	9,100	8,900	98
	Orleans	8,900	8,800	99
<b>Between 25-49%</b>	Rutland	23,100	22,500	98
	Washington	20,400	20,000	98
	Windsor	21,400	20,800	97
<b>Between 25-49%</b>	<b>VERMONT</b>			
	Windham	16,000	15,300	96
<b>Between 5-24%</b>	<b>NEW HAMPSHIRE</b>			
	Cheshire	24,300	23,700	97
	<b>NEW YORK</b>			
	St Lawrence	38,600	37,900	98
	Warren	20,700	20,200	98
	Washington	19,900	19,600	98
	<b>VERMONT</b>			
	Bennington	13,600	13,300	98
<b>Station Totals</b>		<b>417,000</b>	<b>408,200</b>	<b>98</b>
<b>Net Weekly Circulation (1988)</b>			<b>257,500</b>	
<b>Average Daily Circulation (1988)</b>			<b>168,600</b>	

# Vermont—Burlington-Plattsburgh, New York

**WVNY**

Ch. 22

Network Service: ABC.

Licensee: Citadel Communications Co. Ltd., 100 Market Square, Burlington, VT 05401.

Studio: 100 Market Square, Burlington, VT 05401.

Telephone: 802-658-8022. TWX: 510-299-0022.

Technical Facilities: Channel No. 22 (518-524 MHz). Authorized power: 1000-kw max. & 589-kw horizontal visual, 100-kw max. & 58.90-kw horizontal aural. Antenna: 2740-ft. above av. terrain, 309-ft. above ground, 4172-ft. above sea level.

Latitude 44° 31' 40"  
Longitude 72° 48' 58"

Transmitter: Mt. Mansfield.

Satellite Earth Stations: 2 in operation; Andrew receivers.

News Service: AP.

Ownership: Citadel Communications Co. Ltd., 100%. See Group Ownership of Television Stations.

Began Operation: April 19, 1968. Left air April 2, 1971; resumed operation Sept. 17, 1971. Sale to International TV Corp. (Donald G. Martin, et al.) by Vermont-New York TV Inc. approved by FCC April 17, 1974. Sale to present owner approved Oct. 18, 1982 (Television Digest, Vol. 22:34).

Represented (sales): Katz Television.

Represented (legal): Arent, Fox, Kintner, Plotkin & Kahn.

**Personnel:**

- PHILIP J. LOMBARDO, chairman & president.
- WILLIAM BRADLEY, vice president & general manager.
- BRAD WORTHEN, general sales manager.
- CHARLIE CUSIMANO, national sales manager.
- MARYANN JOHNSON, comptroller.
- LINDA WEAVER, promotion director.
- GARY WHEELOCK, news director.
- RICH MEGER, chief engineer.
- TOM HANSEN, operations director.

Highest One Hour Rate: \$8500.

Highest 30 Sec. Rate: \$2000.

NETWORK BASE HOURLY RATE: \$225.

Station also received in Canadian markets.

BBM Weekly Reach (Spring 1988): 954,000.

City of License: Burlington. ADI: Burlington, VT-Plattsburgh, NY. Rank: 96.

Total Households: © MSI Consumer Market Data as of 1/1/88. TV Homes, TV% and Circulation © 1988 Arbitron. County coverage based on Arbitron study.

Net Weekly Circulation	State County	Total Households	TV Households	%
50% & Over	NEW YORK			
	Clinton	26,800	26,500	99
	Essex	14,200	13,900	98



Net Weekly Circulation	State County	Total Households	TV Households	%
50% & Over	VERMONT			
	Addison	11,000	10,700	97
	Chittenden	44,900	44,200	98
	Franklin	13,000	12,900	99
	Grand Isle	1,700	1,700	100
	Lamoille	6,900	6,800	99
	Washington	20,400	20,000	98
Between 25-49%	NEW YORK			
	Franklin	16,100	15,700	98
	VERMONT			
	Caledonia	10,300	10,100	98
	Essex	2,500	2,500	100
	Orleans	8,900	8,800	99
	Rutland	23,100	22,500	98
Between 5-24%	NEW HAMPSHIRE			
	Grafton	25,700	24,900	97
	VERMONT			
	Orange	9,100	8,900	98
	Windsor	21,400	20,800	97
<b>Station Totals</b>		<b>256,000</b>	<b>250,900</b>	<b>98</b>
<b>Net Weekly Circulation (1988)</b>			<b>114,000</b>	
<b>Average Daily Circulation (1988)</b>			<b>50,500</b>	

# Vermont—Hartford-Hanover, New Hampshire

## WNNE-TV

Ch. 31

**Network Service:** NBC.

**Licensee:** WNNE-TV Inc., Box 1310, White River Junction, VT 05001.

**Studio:** Holiday Inn Dr., White River Junction, VT 05001.

**Telephones:** 802-295-3100; 800-451-0031.

**TWX:** 710-227-1301. **Fax:** 802-295-9056.

**Technical Facilities:** Channel No. 31 (572-578 MHz). Authorized power: 2240-kw max. visual, 224-kw max. aural. Antenna: 2220-ft. above av. terrain, 149-ft. above ground, 3299-ft. above sea level.

Latitude 43° 26' 38"  
Longitude 72° 27' 17"

**Transmitter:** Mt. Ascutney, Windsor, VT.

**Satellite Earth Stations:** Transmit/receive Harris, 6.1-meter Ku-band; Harris, 3-meter Ku-band; Scientific-Atlanta, 7.0-meter C-band; Vertex, 4.5-meter Ku-band; Harris, Scientific-Atlanta receivers.

**News Services:** AP, Group W Newfeed, NBC, Skycorn, Potomac News Service.

**Ownership:** Taft Communications Inc., 84.5%; Northern New England Television, 15.5%. Taft Communications Inc. ownership: Paul E. Taft, 56%; Phillip D. Taft, 17.1%; Jerry G. Bridges, 9.3%; Paul E. Milling, 4.1%; 13 others, none with as much as 1%. Taft Communications Inc. has multiple MDS interests.

**Began Operation:** September 27, 1978.

**Represented (legal):** Steptoe & Johnson, Chartered.

**Represented (engineering):** Jules Cohen & Associates, P.C.

### Personnel:

KAREN CREIGHTON, president & general manager.  
STEVE ROZOV, vice president & general sales manager.  
GARY ELFSTROM, national sales manager.  
JOE ALVIN, vice president & chief engineer.  
ALAN LaGARDE, news director.  
GINNY DOYLE, program director.  
KATHY ARCHER, promotion director.  
PATTY COMSTOCK WILSON, business manager.

**Highest One Hour Rate:** \$1200.

**Highest 30 Sec. Rate:** \$375.

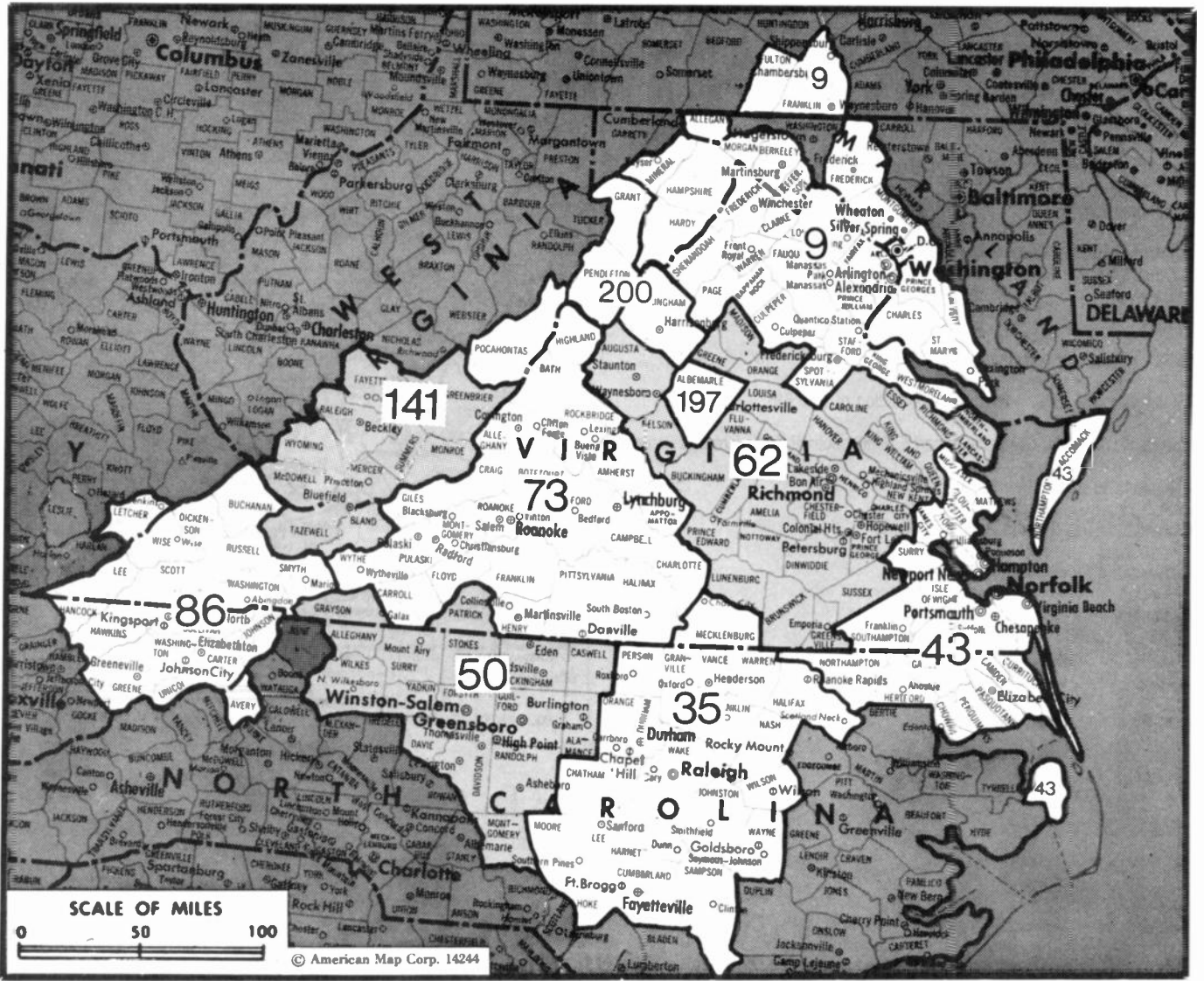
**City of License:** Hartford. **ADI:** Burlington, VT-Plattsburgh, NY. **Rank:** 96.

Total Households: © MSI Consumer Market Data as of 1/1/88. TV Homes, TV% and Circulation © 1988 Arbitron. County coverage based on Arbitron study.



Net Weekly Circulation	State County	Total Households	TV Households	%
50% & Over	<b>NEW HAMPSHIRE</b>			
	Sullivan	14,800	14,400	97
	<b>VERMONT</b>			
	Windham	16,000	15,300	96
	Windsor	21,400	20,800	97
Between 25-49%	<b>NEW HAMPSHIRE</b>			
	Cheshire	24,300	23,700	97
	Grafton	25,700	24,900	97
	<b>VERMONT</b>			
	Orange	9,100	8,900	98
Between 5-24%	<b>NEW HAMPSHIRE</b>			
	Merrimack	39,900	39,100	98
	<b>VERMONT</b>			
	Lamoille	6,900	6,800	99
	Rutland	23,100	22,500	98
	Washington	20,400	20,000	98
<b>Station Totals</b>		<b>201,600</b>	<b>196,400</b>	<b>97</b>
<b>Net Weekly Circulation (1988)</b>			<b>76,000</b>	
<b>Average Daily Circulation (1988)</b>			<b>41,300</b>	





Market	Arbitron ADI TV Households	Rank	Market Area Commercial TV Stations
Washington, DC	1,592,800	9	WDCA-TV (20), WFTY (50), WJLA-TV (7), WRC-TV (4), WTKK (66), WTTG (5), WUSA (9), WFCT (62), WKFT (40), WLFL-TV (22), WPTF-TV (28), WRAL-TV (5), WTVD (11), WYED (17)
Raleigh-Durham, NC	621,000	35	WAVY-TV (10), WTKR-TV (3), WTVZ (33), WVEC-TV (13), WYAH (27)
Norfolk-Portsmouth-Newport News-Hampton, VA	544,100	43	WEJC (20), WFMY-TV (2), WGGT (48), WGHP-TV (8), WLXI-TV (61), WNRW (45), WRDG (16), WXII (12)
Greensboro-Winston Salem-High Point, NC	502,600	50	WRLH-TV (35), WTVR-TV (6), WVRN-TV (63), WWBT (12), WXEX-TV (8), WZXC (65)
Richmond, VA	419,100	62	WDBJ (7), WFEC (38), WJPR (21), WSET-TV (13), WLSL-TV (10), WVFT (27)
Roanoke-Lynchburg, VA	347,700	73	WCYB-TV (5), WETO (39), WJHL-TV (11), WKPT-TV (19)
Bristol, VA-Kingsport-Johnson City, TN	281,000	86	WOAY-TV (4), WVVA (6)
Bluefield-Beckley-Oak Hill, WV	151,400	141	WVIR-TV (29)
Charlottesville, VA	39,100	197	WHSV-TV (3)
Harrisonburg, VA	33,900	200	

**State Cross Reference List**  
Communities That Receive Programs of Stations That are Located Elsewhere

WJHL-TV, Bristol	See Johnson City, TN
WKPT-TV, Bristol	See Kingsport, TN
WVEC-TV, Hampton	See Norfolk, VA
WDBJ & WLSL-TV, Lynchburg	See Roanoke, VA
WAVY-TV & WYAH, Norfolk	See Portsmouth, VA
WXEX-TV, Petersburg	See Richmond, VA
WJPR & WSET-TV, Roanoke	See Lynchburg, VA

**Virginia Station Totals as of October 1, 1988**

	VHF	UHF	TOTAL
Commercial Television Stations	11	10	21
Educational Television Stations	0	9	9
	11	19	30

# Virginia—Ashland

**WZXX**

Ch. 65

**Network Service:** None, independent.

**Grantee:** Christel Bcstg. Inc., 10211 Staples Mill Rd., Glen Allen, VA 23060.

**Telephone:** 804-266-2966.

**Technical Facilities:** Channel No. 65 (776-782 MHz). Authorized power: 824-kw max. visual. Antenna: 860-ft. above av. terrain, 869-ft. above ground, 968-ft. above sea level.

Latitude	37°	44'	32"
Longitude	77°	15'	18"

**Transmitter:** Rte. 652, 1-mi. from intersection of Rte. 615.

**Ownership:** Sherry L. Campana; Robert E. Smith; John R. Hall; James E. Campana.

**Scheduled to begin:** October 31, 1988.

**Represented (legal):** May & Dunne, Chartered.

**Represented (engineering):** Serge Bergen.

**Personnel:**

JAMES ROBERT HALL, general manager.  
TERRY COY, news director.  
SUSAN CARY, program director.

**ADI:** Richmond. **Rank:** 62.



# Virginia—Bristol-Kingsport-Johnson City,

## Tennessee

WCYB-TV

Ch. 5

# WCYB-TV 5

## The News Station

Network Service: NBC.

Licensee: Appalachian Bcstg. Corp., Cumberland & Lee Sts., Bristol, VA 24201.

Studio: 101 Lee St., Bristol, VA.

Mailing Address: Box 2069, Bristol, VA 24203.

Telephone: 703-669-4161. TWX: 510-580-2019.

Technical Facilities: Channel No. 5 (76-82 MHz). Authorized power: 83.2-kw visual, 11.5-kw aural. Antenna: 2230-ft. above av. terrain, 140-ft. above ground, 4380-ft. above sea level.

Latitude 36° 26' 57"  
Longitude 82° 06' 31"

Transmitter: Rye Patch Knob, Cherokee National Forest.

Multichannel TV Sound: Stereo only.

Satellite Earth Stations: Comtech, 3.8-meter Ku & C-band; Harris, 6.1-meter C-band; Harris, 6.1-meter Ku-band; Harris, 3-meter Ku-band; Harris, Standard Communications receivers.

News Services: AP, NBC, NIWS, Sports News Satellite.

Ownership: The DGH Co., 100% The DGH Co. ownership: Lamco Communications Inc., 100%. See Group Ownership of TV Stations.

Began Operation: August 13, 1956. Sale to present owner by Starr Bcstg. Group approved by FCC March 17, 1977 (Television Digest, Vol. 16:33). Sale to Starr by Robert H. Smith, J. Fey Rogers, Charles M. Gore & Harry M. Daniel approved Nov. 12, 1970 (Vol. 10:6, 46).

Represented (sales): Petry Television Inc.

Represented (legal): Koteen & Naftalin.

Represented (engineering): Cohen, Dippell & Everist, P.C.

### Personnel:

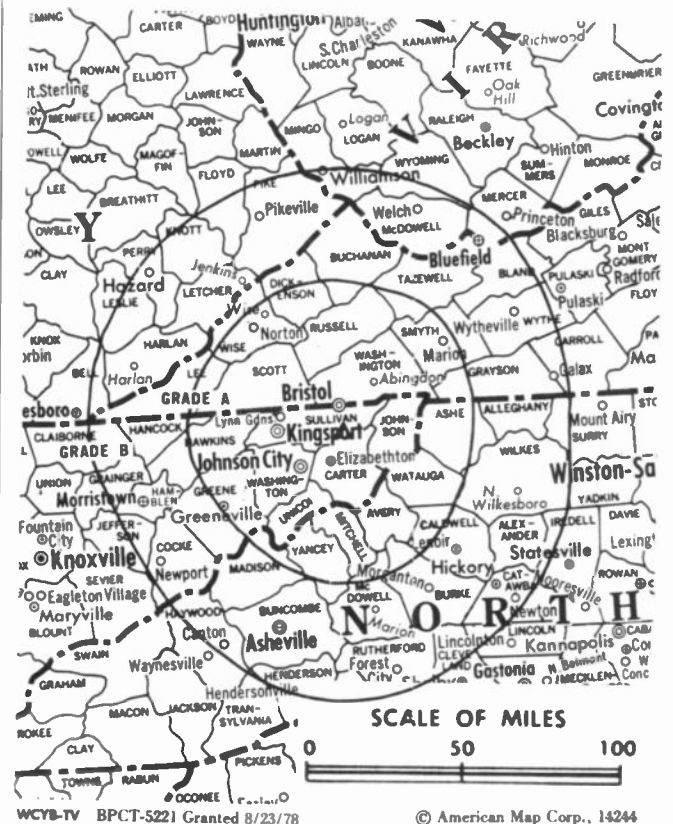
ROBERT H. SMITH JR., exec. vice president & general manager.  
JACK SHAVER, vice president, sales & promotion.  
RICHARD TORBETT, local sales manager.  
STEVE HAWKINS, news & public service director.  
EHEL EDENS, chief engineer.  
CHARLES LINEBERGER, program manager.  
RICK McVEY, director, creative services & promotion.  
LISA KELECHAVA, promotion director.

Rates: Not available.

City of License: Bristol. ADI: Bristol, VA-Kingsport-Johnson City, TN. Rank: 86.

Total Households: © MSI Consumer Market Data as of 1/1/88. TV Homes, TV% and Circulation © 1988 Arbitron. County coverage based on Arbitron study.

Net Weekly Circulation	State County	Total Households	TV Households	%
50% & Over	<b>KENTUCKY</b>			
	Harlan	14,500	14,300	99
	Knott	6,100	5,900	98
	Letcher	11,000	10,800	98
	<b>NORTH CAROLINA</b>			
	Ashe	9,200	9,000	98



Net Weekly Circulation	State County	Total Households	TV Households	%
50% & Over	Avery	5,400	5,300	98
	Watauga	12,600	12,400	98
	Yancey	5,700	5,500	97
<b>TENNESSEE</b>				
	Carter	19,800	19,600	99
	Greene	21,100	20,900	99
	Hamblen	21,500	21,300	99
	Hancock	2,300	2,300	100
	Hawkins	17,300	17,100	99
	Johnson	5,400	5,300	98
	Sullivan	57,500	57,200	99
	Unicoi	6,500	6,400	98
	Washington	34,700	34,500	99
<b>VIRGINIA</b>				
	Buchanan	12,300	12,000	98
	Dickenson	7,000	6,900	99
	Lee	9,500	9,300	98
	Russell	11,900	11,700	98
	Scott	8,800	8,600	98
	Smyth	11,800	11,700	99
	Tazewell	17,600	17,400	99
	Washington	24,000	23,700	99
	Wise	17,200	16,900	98
Between 25-49%	<b>KENTUCKY</b>			
	Leslie	5,100	4,900	97
Between 5-24%	<b>NORTH CAROLINA</b>			
	Mitchell	5,400	5,300	98
Between 5-24%	<b>TENNESSEE</b>			
	Cokee	11,300	11,100	99
Between 5-24%	<b>KENTUCKY</b>			
	Bell	12,000	11,800	98
	Clay	7,700	7,500	97
(Continued on page A-1141)				
<b>Station Totals</b>		<b>526,400</b>	<b>518,900</b>	<b>99</b>
<b>Net Weekly Circulation (1988)</b>				<b>340,600</b>
<b>Average Daily Circulation (1988)</b>				<b>230,600</b>

# Virginia—Charlottesville

## WVIR-TV

Ch. 29

**Network Service:** NBC.

**Licensee:** Virginia Broadcasting Corp., Box 769, Charlottesville, VA 22902.

**Studio:** 503 E. Market St., Charlottesville, VA 22901.

**Telephone:** 804-977-7082.

**Technical Facilities:** Channel No. 29 (560-566 MHz). Authorized power: 1290-kw max. & 427-kw horizontal visual, 129-kw max. & 42.70-kw horizontal aural. Antenna: 1200-ft. above av. terrain, 301-ft. above ground, 1765-ft. above sea level.

Latitude 37° 59' 00"  
Longitude 78° 28' 54"

**Transmitter:** Carter Mountain, 3.5-mi S of Charlottesville.

**Multichannel TV Sound:** Stereo only.

**Satellite Earth Stations:** 3 in operation.

**News Service:** UPI.

**Ownership:** Waterman Broadcasting Corp., 100%. See Group Ownership of Television Stations.

**Began Operation:** March 11, 1973. Sale to present owner by Harold B. Wright Jr. et al., approved by FCC Oct. 30, 1986.

**Represented (sales):** Katz Television.

**Represented (legal):** Cohn & Marks.

### Personnel:

HAROLD B. WRIGHT JR., vice president & general manager.  
JIM FERNALD, general sales manager.  
SID SHUMATE, chief engineer.

**Highest One Hour Rate:** \$1000.

**Highest 30 Sec. Rate:** \$200.

**NETWORK BASE HOURLY RATE:** \$50.

**City of License:** Charlottesville. **ADI:** Charlottesville. **Rank:** 197.

Total Households: © MSI Consumer Market Data as of 1/1/88. TV Homes, TV% and Circulation © 1988 Arbitron. County coverage based on Arbitron study.

Net Weekly Circulation	State County	Total Households	TV Households	%
<b>50% &amp; Over</b>	<b>VIRGINIA</b>			
	Albemarle	39,600	38,900	98
	Fluvanna	4,000	3,900	98
	Greene	3,100	3,000	97
	Madison	3,900	3,800	97



Net Weekly Circulation	State County	Total Households	TV Households	%
<b>Between 25-49%</b>	<b>VIRGINIA</b>			
	Augusta	33,100	32,700	99
	Buckingham	3,900	3,800	97
	Nelson	4,300	4,200	98
	Orange	7,300	7,200	98
<b>Between 5-24%</b>	<b>VIRGINIA</b>			
	Culpeper	8,500	8,400	99
	Cumberland	2,800	2,700	96
	Louisa	6,800	6,800	98
	Page	7,600	7,600	100
<b>WEST VIRGINIA</b>	Prince Edward	5,100	5,000	98
	Shenandoah	11,300	11,200	99
<b>Station Totals</b>		<b>172,600</b>	<b>169,900</b>	<b>98</b>
	<b>Net Weekly Circulation (1988)</b>			<b>77,100</b>
	<b>Average Daily Circulation (1988)</b>			<b>41,900</b>

# Virginia—Harrisonburg

**WHSV-TV**

Ch. 3

**Network Service:** ABC.

**Licensee:** Benedek Bcstg. of Virginia Inc., Box TV3, Harrisonburg, VA 22801-0030.

**Studio:** Rte. 33 West, Harrisonburg, VA 22801.

**Mailing Address:** Box TV3, Harrisonburg, VA 22801-0030.

**Telephone:** 703-433-9191. **TWX:** 710-839-1394.

**Technical Facilities:** Channel No. 3 (60-66 MHz). Authorized power: 8.3-kw visual, 0.83-kw aural (maximum power permitted by FCC, 100-kw equivalent for antenna height). Antenna: 2130-ft. above av. terrain, 332-ft. above ground, 3287-ft. above sea level.

Latitude 38° 36' 05"  
Longitude 78° 37' 57"

**Transmitter:** Big Mountain, New Market, VA.

**Satellite Earth Stations:** ADM, 6.1-meter C-band; AFC, 3.6-meter Ku-band; Andrew, 4.7-meter C-band; ChannelMaster, 3.7-meter C-band; Avantek, M/A-Corn receivers.

**News Services:** AP, ABC.

**Ownership:** Benedek Broadcasting Corp., 100%. See Group Ownership of Television Stations.

**Began Operation:** October 9, 1953. Sale to present owner by Worrell Bcstg. approved by FCC Nov. 5, 1986. Sale to Worrell Bcstg. by Gilmore Bcstg. approved by FCC Jan. 15, 1976; transfer completed June 3, 1976. Sale to Gilmore Bcstg. by Evening Star and Hamilton Shea approved Aug. 9, 1965 (Television Digest, Vol. 5:23, 33). Previous sale of 50% by Transcontinent Corp. and 1% by Hamilton Shea to the Evening Star Broadcasting Co. approved Sept. 23, 1959 (Vol. 15:30, 32, 39). Sale to Transcontinent Corp. & Hamilton Shea as co-equal owners by Frederick L. Allman approved May 29, 1956 (Vol. 12:15, 22).

**Represented (sales):** Katz Television.

**Represented (legal):** Wilner & Scheiner.

**Personnel:**

ROBERT GANZER, general manager.  
BOB BOLYARD, local sales manager.  
CHRISTOPHER JONES, operations manager.  
JIM BRADLEY, news director.  
RICHARD HIETT, chief engineer.

**Highest One Hour Rate:** \$2000.

**NETWORK BASE HOURLY RATE:** \$850.

**City of License:** Harrisonburg. **ADI:** Harrisonburg. **Rank:** 200.

Total Households: © MSI Consumer Market Data as of 1/1/88. TV Homes, TV% and Circulation © 1988 Arbitron. County coverage based on Arbitron study.

Net Weekly Circulation	State County	Total Households	TV Households	%
<b>50% &amp; Over</b>	<b>VIRGINIA</b>			
	Augusta	33,100	32,700	99
	Page	7,600	7,600	100
	Rockingham	27,600	27,300	99
	Shenandoah	11,300	11,200	99



Net Weekly Circulation	State County	Total Households	TV Households	%
<b>50% &amp; Over</b>	<b>WEST VIRGINIA</b>			
	Grant	3,700	3,600	97
	Hardy	3,700	3,600	97
	Pendleton	3,100	3,000	97
<b>Between 25-49%</b>	<b>VIRGINIA</b>			
	Albemarle	39,600	38,900	98
	Frederick	20,600	20,400	99
	Greene	3,100	3,000	97
	Rappahannock	2,500	2,500	100
	Warren	8,900	8,800	99
<b>Between 5-24%</b>	<b>VIRGINIA</b>			
	Bath	2,000	2,000	100
	Clarke	3,900	3,900	100
	Highland	1,100	1,100	100
	Madison	3,900	3,800	97
	Orange	7,300	7,200	98
	Rockbridge	10,400	10,300	99
<b>WEST VIRGINIA</b>				
Berkeley	19,700	19,600	99	
Jefferson	12,300	12,200	99	
Mineral	10,300	10,200	99	
Pocahontas	3,900	3,700	96	
<b>Station Totals</b>		<b>239,600</b>	<b>236,600</b>	<b>99</b>
<b>Net Weekly Circulation (1988)</b>			<b>106,900</b>	
<b>Average Daily Circulation (1988)</b>			<b>58,300</b>	

# Virginia—Lynchburg

**WJPR**

Ch. 21

**Network Service:** Fox.

**Licensee:** Lynchburg-Roanoke Television Corp.

**Studio:** 2820 Linkhome Dr., Lynchburg, VA 24503.

**Telephone:** 804-384-0021.

**Technical Facilities:** Channel No. 21 (512-518 MHz). Authorized power: 4207-kw max. visual, 421-kw max. aural. Antenna: 1638-ft. above av. terrain, 964-ft. above ground, 2744-ft. above sea level.

Latitude 37° 19' 14"  
Longitude 79° 37' 57"

**Transmitter:** Flat Top Mountain, Bedford County.

**Multichannel TV Sound:** Stereo only.

**Satellite Earth Stations:** 3 in operation; Comtech, 5-meter; M/A-Com, Pinzone receivers.

**Ownership:** Thomas F. Carney, gen. partner, 60%; Rinaldo (Rye B.) Page, gen. partner, 20%; Martin J. O'Meara, gen. partner, 10%; Ralph Renick, ltd. partner, 5%; I. Paul Arcuri, ltd. partner, 2%; Jonathan A. Samen, ltd. partner, 3%. Carney & O'Meara have interest in WJTC(TV), Pensacola, FL.

**Began Operation:** March 23, 1986.

**Represented (sales):** MMT Marketing.

**Represented (legal):** Arter & Hadden.

**Represented (engineering):** Broadcast Engineering Systems.

**Personnel:**

LON MIROLLI, general manager.

**Highest 30 Sec. Rate:** \$120.

**City of License:** Lynchburg. **ADI:** Roanoke-Lynchburg. **Rank:** 73.

Total Households: © MSI Consumer Market Data as of 1/1/88. TV Homes, TV% and Circulation © 1988 Arbitron. County coverage based on Arbitron study.

Net Weekly Circulation	State County	Total Households	TV Households	%
<b>50% &amp; Over</b>	<b>VIRGINIA</b>			
	Bedford	15,100	14,900	99
<b>Between 25-49%</b>	<b>VIRGINIA</b>			
	Amherst	9,900	9,700	98
	Campbell	40,700	40,300	99
	Roanoke	76,700	76,100	99



WJPR BMPCT—851101KI Granted 12/5/85

© American Map Corp., No. 14244

Net Weekly Circulation	State County	Total Households	TV Households	%
<b>Between 5-24%</b>	<b>VIRGINIA</b>			
	Alleghany	9,400	9,300	99
	Appomattox	4,500	4,400	98
	Charlotte	4,000	3,900	98
	Franklin	12,800	12,600	98
	Halifax	12,100	11,900	98
	Mecklenburg	10,500	10,300	98
	Montgomery	26,200	25,900	99
Prince Edward	5,100	5,000	98	
Rockbridge	10,400	10,300	99	
<b>Station Totals</b>		<b>237,400</b>	<b>234,600</b>	<b>99</b>
<b>Net Weekly Circulation (1988)</b>			<b>61,100</b>	
<b>Average Daily Circulation (1988)</b>			<b>22,000</b>	

# Virginia—Lynchburg

**WSET-TV**

Ch. 13

**Network Service:** ABC.

**Licensee:** WSET Inc., Box 11588, Lynchburg, VA 24506.

**Studio:** 2320 Langhorne Rd., Lynchburg, VA 24501.

**Mailing Address:** Box 11588, Lynchburg, VA 24506.

**Telephone:** 804-528-1313.

**Technical Facilities:** Channel No. 13 (210-216 MHz). Authorized power: 300-kw visual, 45.3-kw aural. Antenna: 2040-ft. above av. terrain, 1230-ft. above ground, 3149-ft. above sea level.

Latitude 37° 18' 54"  
Longitude 79° 38' 06"

**Transmitter:** Thaxton Mountain, 15-mi. E of Roanoke.

**Satellite Earth Stations:** Microdyne, 7-meter; Avantek, M/A-Corn, Microdyne receivers.

**News Services:** ABC, AP, UPI.

**Ownership:** Allbritton Communications Company, 100%. See Group Ownership of Television Stations.

**Began Operation:** February 8, 1953. Sale to present owner by Evening Star Bcstg. Co. approved May 5, 1976. Sale to Evening Star by Lynchburg Bcstg. Co. approved Aug. 23, 1965 by FCC (Television Digest, Vol. 5:25, 35).

**Represented (sales):** Katz Television.

**Represented (legal):** Hogan & Hartson.

**Represented (engineering):** Jansky & Bailey.

**Personnel:**

- DAVID McATEE, president & general manager.
- JACK TACKETT, general sales manager.
- DOROTHY BALLAGH, manager, operations.
- DOUGLAS DANIEL, chief engineer.
- BEVE LUTZ, manager, business services.
- WILLIAM BOUYER, news director.
- MONIQUE BUTLER, community services director.

**Rates:** Not available.

**City of License:** Lynchburg. **ADI:** Roanoke-Lynchburg. **Rank:** 73.

Total Households: © MSI Consumer Market Data as of 1/1/88. TV Homes, TV% and Circulation © 1988 Arbitron. County coverage based on Arbitron study.

Net Weekly Circulation	State County	Total Households	TV Households	Households %	
<b>50% &amp; Over</b>	<b>VIRGINIA</b>				
		Alleghany	9,400	9,300	99
		Amherst	9,900	9,700	98
		Appomattox	4,500	4,400	98
		Bath	2,000	2,000	100
		Bedford	15,100	14,900	99
		Botetourt	8,800	8,700	99
		Campbell	40,700	40,300	99
		Charlotte	4,000	3,900	98
		Franklin	12,800	12,600	98
		Halifax	12,100	11,900	98
		Mecklenburg	10,500	10,300	98
		Montgomery	26,200	25,900	99
		Pittsylvania	40,500	40,000	99
		Pulaski	12,900	12,800	99
		Roanoke	76,700	76,100	99
	Rockbridge	10,400	10,300	99	



Net Weekly Circulation	State County	Total Households	TV Households	Households %	
<b>Between 25-49%</b>	<b>NORTH CAROLINA</b>				
		Caswell	7,300	7,200	99
		Person	11,000	10,900	99
	<b>VIRGINIA</b>				
		Craig	1,600	1,600	100
		Floyd	4,500	4,400	98
		Giles	6,200	6,100	98
		Henry	27,500	27,200	99
		Nelson	4,300	4,200	98
		Prince Edward	5,100	5,000	98
	Wythe	9,500	9,300	98	
<b>Between 5-24%</b>	<b>NORTH CAROLINA</b>				
		Granville	12,100	11,900	98
		Rockingham	33,000	32,700	99
	<b>VIRGINIA</b>				
		Augusta	33,100	32,700	99
		Bland	2,200	2,100	95
		Buckingham	3,900	3,800	97
		Carroll	9,700	9,500	98
		Highland	1,100	1,100	100
		Lunenburg	4,100	4,000	98
	Patrick	6,500	6,400	98	
	Tazewell	17,600	17,400	99	
<b>WEST VIRGINIA</b>					
	Greenbrier	14,300	14,100	98	
	Mercer	27,700	27,400	99	
	Monroe	4,800	4,600	97	
	Pocahontas	3,900	3,700	96	
<b>Station Totals</b>		<b>547,500</b>	<b>540,400</b>	<b>99</b>	
<b>Net Weekly Circulation (1988)</b>			<b>280,300</b>		
<b>Average Daily Circulation (1988)</b>			<b>148,000</b>		

# Virginia—Manassas

**WTKK**

Ch. 66

**Network Service:** None, independent.

**Licensee:** National Capital Christian Broadcasting Inc., Manassas, VA 22110.

**Studio:** 9008 Center St., Manassas, VA 22110.

**Telephone:** 703-369-3400. **Telex:** 62576490.

**Technical Facilities:** Channel No. 66 (782-788 MHz). Authorized power: 5000-kw max. visual, 500-kw max. aural. Antenna: 550-ft. above av. terrain, 459-ft. above ground, 897-ft. above sea level.

Latitude 38° 47' 16"  
Longitude 77° 19' 48"

**Transmitter:** 6110 Ox Rd., Fairfax Station.

**Satellite Earth Stations:** Weatherscan, 10-meter; Weatherscan, 3-meter; Weather-scan, 2.3-meter Ku-band.

**Ownership:** National Capital Christian Broadcasting Inc., non-stock corp. Lester R. Raker, pres.; K. L. Raker, v.p.; T. L. Foltz, secy.-treas.

**Began Operation:** March 26, 1978.

**Represented (sales):** Unirep Bcstg. Co.

**Represented (legal):** John H. Midlen Jr.

**Represented (engineering):** A. D. Ring & Associates, P.C.

**Personnel:**

LESTER R. RAKER, president & general manager.  
THOMAS L. FOLTZ, station manager & general sales manager.

**Highest One Hour Rate:** \$1500.

**Highest 30 Sec. Rate:** \$64.

**City of License:** Manassas. **ADI:** Washington, DC. **Rank:** 9.

Total Households: © MSI Consumer Market Data as of 1/1/88. TV Homes, TV% and Circulation © 1988 Arbitron. County coverage based on Arbitron study.



Net Weekly Circulation	State County	Total Households	TV Households	%
	<b>VIRGINIA</b>			
Between 5-24%	Culpeper	8,500	8,400	99
<b>Station Totals</b>		<b>8,500</b>	<b>8,400</b>	<b>99</b>
<b>Net Weekly Circulation (1988)</b>			<b>16,100</b>	
<b>Average Daily Circulation (1988)</b>			<b>4,200</b>	



# Virginia—Norfolk

**WTKR-TV**

Ch. 3

**Network Service:** CBS.

**Licensee:** Knight-Ridder Bcstg. Inc., 720 Boush St., Norfolk, VA 23510.

**Studio:** 720 Boush St., Norfolk, VA 23510.

**Telephone:** 804-446-1000.

**Technical Facilities:** Channel No. 3 (60-66 MHz). Authorized power: 100-kw visual, 10-kw aural. Antenna: 980-ft. above av. terrain, 1029-ft. above ground, 1049-ft. above sea level.

Latitude 36° 48' 56''  
Longitude 76° 28' 00''

**Transmitter:** 5277 Nansemond Pkwy., Suffolk, VA 23434.

**Satellite Earth Stations:** 5 in operation 3 C-band; 2 Ku-band; Harris, Scientific-Atlanta receivers.

**News Services:** AP, CBS, Conus, NIWS, UPI.

**Ownership:** Knight-Ridder Broadcasting Inc., 100%. See Group Ownership of Television Stations.

**Began Operation:** April 2, 1950. Sale to present owner by Landmark Television approved by FCC Jan. 16, 1981 (Television Digest, Vol. 20:33; 21:4).

**Represented (sales):** Harrington, Righter & Parsons Inc.

**Represented (legal):** Hopkins, Sutter, Hamel & Park.

**Personnel:**

- WILLIAM B. PETERSON, president & general manager.
- MARJORIE NELOWET, general sales manager.
- JOSEPH C. PERKINS, director of operations.
- JULIE McCOLLUM, director of personnel & community relations.
- GENE GILDOW, chief engineer.
- DALE GAUDING, editorial director.
- DAVID TRESSEL, director of marketing.
- JACK WELSBY, business manager.
- CHARLOTTE HARWOOD, local sales manager.
- CAROL RUEPPEL, news director.

**Highest One Hour Rate:** \$5500.

**Highest 30 Sec. Rate:** \$2000.

**NETWORK BASE HOURLY RATE:** \$1600.

**City of License:** Norfolk. **ADI:** Norfolk-Portsmouth-Newport News-Hampton. **Rank:** 43.

Total Households: © MSI Consumer Market Data as of 1/1/88. TV Homes, TV% and Circulation © 1988 Arbitron. County coverage based on Arbitron study.

Net Weekly Circulation	State County	Total Households	TV Households	Households %
<b>50% &amp; Over</b>	<b>NORTH CAROLINA</b>			
	Camden	2,000	2,000	100
	Chowan	5,200	5,100	98
	Currituck	5,300	5,200	98
	Dare	7,700	7,500	97
	Gates	3,200	3,100	97
	Hertford	8,100	8,000	99
	Northampton	7,600	7,500	98
	Pasquotank	11,400	11,200	99
	Perquimans	3,900	3,900	100
	<b>VIRGINIA</b>			
	Accomack	11,600	11,400	98
	Gloucester	9,800	9,700	99



Net Weekly Circulation	State County	Total Households	TV Households	Households %
<b>50% &amp; Over</b>	Greenville	5,000	4,900	98
	Isle Of Wight	8,200	8,100	99
	James City	12,500	12,300	99
	Lancaster	4,200	4,100	98
	Mathews	3,600	3,500	97
	Middlesex	3,300	3,200	97
	Northampton	5,500	5,400	98
	Southampton	7,900	7,800	99
	Surry	2,000	2,000	100
	York	16,300	16,200	99
	Chesapeake City	44,700	44,300	99
	Hampton City	44,200	43,900	99
	Newport News City	56,400	56,100	99
	Norfolk City	93,900	93,200	99
Portsmouth City	38,200	37,900	99	
Suffolk City	16,900	16,600	98	
Va Beach City	112,900	112,300	99	
<b>Between 25-49%</b>	<b>NORTH CAROLINA</b>			
	Bertie	7,500	7,300	97
	<b>VIRGINIA</b>			
Northumberland	4,000	4,000	99	
Sussex	3,400	3,300	97	
<b>Between 5-24%</b>	<b>NORTH CAROLINA</b>			
	Halifax	19,600	19,200	98
	Tyrrell	1,400	1,400	100
	Washington	5,200	5,100	98
	<b>VIRGINIA</b>			
New Kent	3,800	3,700	97	
Prince George	15,000	14,900	99	
<b>Station Totals</b>		<b>611,400</b>	<b>605,300</b>	<b>99</b>
<b>Net Weekly Circulation (1988)</b>			<b>482,000</b>	
<b>Average Daily Circulation (1988)</b>			<b>274,600</b>	

# Virginia—Norfolk

**WTVZ**

**Ch. 33**

(Also serves Virginia Beach, Hampton, Newport News, Portsmouth & Chesapeake, VA)

**Network Service:** Fox.

**Licensee:** TVX Broadcast Group Inc., 5501 Greenwich Rd., Suite 275, Virginia Beach, VA 23462.

**Studio:** 900 Granby St., Norfolk, VA 23510.

**Telephone:** 804-622-3333.

**Technical Facilities:** Channel No. 33 (584-590 MHz). Authorized power: 5000-kw max. & 1320-kw horizontal visual, 204-kw horizontal aural. Antenna: 910-ft. above av. terrain, 1027-ft. above ground, 1049-ft. above sea level.

Latitude 36° 48' 32"  
Longitude 76° 30' 13"

**Transmitter:** 1-mi. S of Driver, VA.

**Satellite Earth Stations:** AFC, 3.7-meter Ku-band; Andrew, 5-meter C-band; Continental, 4.9-meter C-band; DX Engineering, M/A-Corn, Scientific-Atlanta receivers.

**Ownership:** TVX Broadcast Group, 100%. See Group Ownership of Television Stations.

**Began Operation:** September 24, 1979.

**Represented (sales):** Seltel Inc.

**Represented (legal):** Kenkel, Barnard & Edmundson.

**Personnel:**

- JOHN S. TRINDER, president.
- CHARLES McFADDEN, vice president & general manager.
- ELISE TUCKER, general sales manager.
- JEFF ARMSTRONG, national sales manager.
- ED CUTHEROLL, chief engineer.
- MARK HUDGINS, program director.
- SHELLEY STILES, promotion director.

**Rates:** Not available.

**City of License:** Norfolk. **ADI:** Norfolk-Portsmouth-Newport News-Hampton. **Rank:** 43.

Total Households: © MSI Consumer Market Data as of 1/1/88. TV Homes, TV% and Circulation © 1988 Arbitron. County coverage based on Arbitron study.

Net Weekly Circulation	State County	Total Households	TV Households	%
<b>50% &amp; Over</b>	<b>NORTH CAROLINA</b>			
	Gates	3,200	3,100	97
	Pasquotank	11,400	11,200	99
	<b>VIRGINIA</b>			
	Isle Of Wight	8,200	8,100	99
	Northampton	5,500	5,400	98
	Surry	2,000	2,000	100
	York	16,300	16,200	99
	Portsmouth City	38,200	37,900	99
	Suffolk City	16,900	16,600	98
<b>Between 25-49%</b>	<b>NORTH CAROLINA</b>			
	Camden	2,000	2,000	100



WTVZ BMPCT-790416KL Granted 9/28/79

© American Map Corp., 14244

Net Weekly Circulation	State County	Total Households	TV Households	%
<b>Between 25-49%</b>	<b>VIRGINIA</b>			
	Accomack	11,600	11,400	98
	Gloucester	9,800	9,700	99
	Southampton	7,900	7,800	99
	Chesapeake City	44,700	44,300	99
	Hampton City	44,200	43,900	99
	Newport News City	56,400	56,100	99
	Norfolk City	93,900	93,200	99
	Va Beach City	112,900	112,300	99
	<b>Between 5-24%</b>	<b>NORTH CAROLINA</b>		
Bertie		7,500	7,300	97
Chowan		5,200	5,100	98
Northampton		7,600	7,500	98
Tyrrell		1,400	1,400	100
Washington		5,200	5,100	98
<b>VIRGINIA</b>				
James City		12,500	12,300	99
Lancaster		4,200	4,100	98
Mathews		3,600	3,500	97
Middlesex	3,300	3,200	97	
Northumberland	4,000	4,000	99	
Sussex	3,400	3,300	97	
<b>Station Totals</b>		<b>560,300</b>	<b>555,100</b>	<b>99</b>
<b>Net Weekly Circulation (1988)</b>			<b>246,300</b>	
<b>Average Daily Circulation (1988)</b>			<b>91,800</b>	

# Virginia—Hampton-Norfolk

## WVEC-TV

Ch. 13

**Network Service:** ABC.

**Licensee:** WVEC Television Inc., 613 Woodis Ave., Norfolk, VA 23510.

**Studio:** 613 Woodis Ave., Norfolk, VA 23510.

**Hampton Bureau:** 1932 Pembroke Ave., Hampton, VA 23663.

**Telephones:** 804-625-1313, Hampton; 804-722-6331, Norfolk.

**Technical Facilities:** Channel No. 13 (210-216 MHz). Authorized power: 234-kw visual, 23.4-kw aural. Antenna: 980-ft. above av. terrain, 1028-ft. above ground, 1049-ft. above sea level.

Latitude 36° 49' 00"  
Longitude 76° 28' 05"

**Transmitter:** Shoulders Hill Rd., 2.0-mi. E of Driver, VA.

**Satellite Earth Stations:** Andrew, 7.3-meter C-band; Andrew, 4.5-meter C-band; RCA, 3.7-meter Ku-band; Scientific-Atlanta, 10-meter C-band; Andrew, RCA, Scientific-Atlanta receivers.

**News Services:** AP, UPI.

**Ownership:** A. H. Belo Corp. See Group Ownership of Television Stations.

**Began Operation:** September 19, 1953 on Ch. 15. Nov. 13, 1959 it switched to Ch. 13. Sale to Corinthian Bcstg. by Thomas P. Chisman, et al., approved by FCC Feb. 12, 1980 (*Television Digest*, Vol. 19:21). Sale to present owner approved Nov. 29, 1983 (Vol. 23:20).

**Represented (sales):** TeleRep Inc.

**Represented (legal):** Dow, Lohnes & Albertson.

### Personnel:

J. WILLIAM BEINDORF, president & general manager.  
MARK YOUNG, general sales manager.  
HARROL A. BRAUER III, national sales manager.  
PETE McELVEEN, production manager.  
SHERRI BRENNEN, community affairs director.  
MEYER DAVIS, director of programming & operations.  
CIL FRAZIER, advertising & promotion director.  
DICK CANNON, chief engineer.  
LARRY GIELE, business manager.  
CHRIS DALEY, marketing director.

**Rates:** Not available.

**City of License:** Hampton. **ADI:** Norfolk-Portsmouth-Newport News-Hampton. **Rank:** 43.

Total Households: © MSI Consumer Market Data as of 1/1/88. TV Homes, TV% and Circulation © 1988 Arbitron. County coverage based on Arbitron study.

Net Weekly Circulation	State County	Total Households	TV Households	%
<b>50% &amp; Over</b>	<b>NORTH CAROLINA</b>			
	Camden	2,000	2,000	100
	Chowan	5,200	5,100	98
	Currituck	5,300	5,200	98
	Dare	7,700	7,500	97
	Gates	3,200	3,100	97
	Hertford	8,100	8,000	99
	Pasquotank	11,400	11,200	99
	Perquimans	3,900	3,900	100
	<b>VIRGINIA</b>			
	Accomack	11,600	11,400	98
	Gloucester	9,800	9,700	99



Net Weekly Circulation	State County	Total Households	TV Households	%	
<b>50% &amp; Over</b>	Isle Of Wight	8,200	8,100	99	
	James City	12,500	12,300	99	
	Mathews	3,600	3,500	97	
	Northampton	5,500	5,400	98	
	Southampton	7,900	7,800	99	
	Surry	2,000	2,000	100	
	Sussex	3,400	3,300	97	
	York	16,300	16,200	99	
	Chesapeake City	44,700	44,300	99	
	Hampton City	44,200	43,900	99	
	Newport News City	56,400	56,100	99	
	Norfolk City	93,900	93,200	99	
	Portsmouth City	38,200	37,900	99	
Suffolk City	16,900	16,600	98		
Va Beach City	112,900	112,300	99		
<b>Between 25-49%</b>	<b>NORTH CAROLINA</b>				
	Bertie	7,500	7,300	97	
	Northampton	7,600	7,500	98	
<b>Between 5-24%</b>	<b>VIRGINIA</b>				
	Lancaster	4,200	4,100	98	
	Northumberland	4,000	4,000	99	
<b>Station Totals</b>	Greensville	5,000	4,900	98	
	King And Queen	2,200	2,200	100	
	Middlesex	3,300	3,200	97	
	Nottoway	5,300	5,200	98	
	Prince Edward	5,100	5,000	98	
	<b>Net Weekly Circulation (1988)</b>		<b>579,000</b>	<b>573,400</b>	<b>99</b>
	<b>Average Daily Circulation (1988)</b>			<b>481,100</b>	<b>300,200</b>

# Virginia—Portsmouth-Norfolk-Newport News

**WAVY-TV**

**Ch. 10**

**Network Service:** NBC.

**Licensee:** WAVY TV Inc., 801 Wavy St., Portsmouth, VA 23704.

**Studio:** 801 Wavy St., Portsmouth, VA 23704.

**Telephone:** 804-393-1010. **TWX:** 710-882-3271.

**Technical Facilities:** Channel No. 10 (192-198 MHz). Authorized power: 316-kw visual, 38.9-kw aural. Antenna: 990-ft. above av. terrain, 1026-ft. above ground, 1050-ft. above sea level.

Latitude 36° 49' 14"  
Longitude 76° 30' 41"

**Transmitter:** 2865 Kings Hwy., Driver, VA.

**Multichannel TV Sound:** Stereo only.

**Satellite Earth Stations:** Transmit/receive Harris, 6.1-meter Ku-band; Andrew, 4.5-meter Ku & C-band; Harris, 3.5-meter Ku-band; Harris, 3.1-meter C-band; Andrew, DX Engineering, Harris, Microdyne receivers.

**News Services:** AP, UPI.

**Ownership:** LIN Broadcasting Corp., 100%. See Group Ownership of Television Stations.

**Began Operation:** September 1, 1957. Sale to LIN Bcstg. by Tidewater Teleradio Inc. approved by FCC March 27, 1968.

**Represented (sales):** Blair Television.

**Represented (legal):** Covington & Burling.

**Personnel:**

- MICHAEL McGREW, general manager.
- JACK PARIS, general sales manager.
- GARY B. SMART, national sales manager.
- JOE BOWMAN, local sales manager.
- BILL LOGAN, station manager.
- HAL LEVENSON, news director.
- TED HAND, chief engineer.
- MANNY MUNOZ, business manager.

**Highest 30 Sec. Rate:** \$2000.

**NETWORK BASE HOURLY RATE:** \$1000.

**City of License:** Portsmouth. **ADI:** Norfolk-Portsmouth-Newport News-Hampton. **Rank:** 43.

Total Households: © MSI Consumer Market Data as of 1/1/88. TV Homes, TV% and Circulation © 1988 Arbitron. County coverage based on Arbitron study.

Net Weekly Circulation	State County	Total Households	TV Households	%
<b>50% &amp; Over</b>	<b>NORTH CAROLINA</b>			
	Camden	2,000	2,000	100
	Chowan	5,200	5,100	98
	Currituck	5,300	5,200	98
	Dare	7,700	7,500	97
	Gates	3,200	3,100	97
	Hertford	8,100	8,000	99
	Pasquotank	11,400	11,200	99
	Perquimans	3,900	3,900	100
	<b>VIRGINIA</b>			
	Accomack	11,600	11,400	98
	Gloucester	9,800	9,700	99
	Isle Of Wight	8,200	8,100	99
	James City	12,500	12,300	99
Lancaster	4,200	4,100	98	



WAVY-TV BPCT-1750 Granted 5/29/56

© American Map Corp., 14244

Net Weekly Circulation	State County	Total Households	TV Households	%
<b>50% &amp; Over</b>	Mathews	3,600	3,500	97
	Northampton	5,500	5,400	98
	Southampton	7,900	7,800	99
	Surry	2,000	2,000	100
	Sussex	3,400	3,300	97
	York	16,300	16,200	99
	Chesapeake City	44,700	44,300	99
	Hampton City	44,200	43,900	99
	Newport News City	56,400	56,100	99
	Norfolk City	93,900	93,200	99
	Portsmouth City	38,200	37,900	99
Suffolk City	16,900	16,600	98	
Va Beach City	112,900	112,300	99	
<b>Between 25-49%</b>	<b>NORTH CAROLINA</b>			
	Bertie	7,500	7,300	97
	Northampton	7,600	7,500	98
	<b>VIRGINIA</b>			
Charles City	2,000	2,000	100	
Greensville	5,000	4,900	98	
Middlesex	3,300	3,200	97	
Northumberland	4,000	4,000	99	
<b>Between 5-24%</b>	<b>MARYLAND</b>			
	Somerset	6,800	6,700	99
<b>NORTH CAROLINA</b>				
Halifax	19,600	19,200	98	
Washington	5,200	5,100	98	
<b>VIRGINIA</b>				
King And Queen	2,200	2,200	100	
King William	3,500	3,500	100	
New Kent	3,800	3,700	97	
<b>Station Totals</b>		<b>609,500</b>	<b>603,400</b>	<b>99</b>
<b>Net Weekly Circulation (1988)</b>				<b>490,300</b>
<b>Average Daily Circulation (1988)</b>				<b>300,500</b>

# Virginia—Portsmouth-Norfolk-Newport News

**WYAH**

Ch. 27

**Network Service:** None, independent.

**Licensee:** CBN Continental Bcstg. Network Inc., CBN Center, Virginia Beach, VA 23463.

**Studio:** 1318 Spratley St., Portsmouth, VA 23704.

**Telephone:** 804-393-2501.

**Technical Facilities:** Channel No. 27 (548-554 MHz). Authorized power: 2341-kw max. & 1440-kw horizontal visual, 478-kw max. & 288-kw horizontal aural. Antenna: 970-ft. above av. terrain, 1025-ft. above ground, 1045-ft. above sea level.

Latitude 36° 48' 47"  
Longitude 76° 27' 45"

**Transmitter:** State Rte. 337, 0.4-mi. E of Junction of Rtes. 337 & 626, near Shoulders Hill.

**Satellite Earth Stations:** AFC, 3.7-meter; M/A-Corn, 3.6-meter Ku-band; M/A-Corn receivers.

**FM Affiliate:** WXRI, Norfolk, 50-kw, 105.3 MHz (No. 287), 340-ft.

**Ownership:** CBN Continental Broadcasting Network Inc., 100%. See Group Ownership of Television Stations.

**Began Operation:** October 1, 1961, as a non-commercial religious station. Began commercial operation July 1967.

**Represented (sales):** Katz Television.

**Represented (legal):** Fisher, Wayland, Cooper & Leader.

**Personnel:**

- TIM ROBERTSON, president.
- JIM REID, vice president & chief operating officer.
- THOMAS W. SMITH, vice president & general manager.
- BRYAN RHODES, general sales manager.
- MICHAEL STRICKLAND, national sales manager.
- DAVE WHITENER, program director.
- CINDY BONNER, data services manager.
- KEN REICHENBACH, chief engineer.

**Highest One Hour Rate:** \$3000.

**Highest 30 Sec. Rate:** \$270.

**City of License:** Portsmouth. **ADI:** Norfolk-Portsmouth-Newport News-Hampton. **Rank:** 43.

Total Households: © MSI Consumer Market Data as of 1/1/88. TV Homes, TV% and Circulation © 1988 Arbitron. County coverage based on Arbitron study.

Net Weekly Circulation	State County	Total Households	TV Households	%
<b>50% &amp; Over</b>	<b>NORTH CAROLINA</b>			
	Currituck	5,300	5,200	98
	Gates	3,200	3,100	97
	Pasquotank	11,400	11,200	99
	Perquimans	3,900	3,900	100
	<b>VIRGINIA</b>			
	Isle Of Wight	8,200	8,100	99
	Mathews	3,600	3,500	97
	Northampton	5,500	5,400	98
	Southampton	7,900	7,800	99
	York	16,300	16,200	99
	Chesapeake City	44,700	44,300	99
	Portsmouth City	38,200	37,900	99
	Suffolk City	16,900	16,600	98



WYAH BPCT-4187 Granted 9/18/69 © American Map Corp. 14244

Net Weekly Circulation	State County	Total Households	TV Households	%
<b>Between 25-49%</b>	<b>NORTH CAROLINA</b>			
	Camden	2,000	2,000	100
	Chowan	5,200	5,100	98
	Dare	7,700	7,500	97
	Hertford	8,100	8,000	99
	<b>VIRGINIA</b>			
	Accomack	11,600	11,400	98
	Gloucester	9,800	9,700	99
	Greensville	5,000	4,900	98
	James City	12,500	12,300	99
	Lancaster	4,200	4,100	98
	Middlesex	3,300	3,200	97
	Prince George	15,000	14,900	99
	Surry	2,000	2,000	100
Sussex	3,400	3,300	97	
Hampton City	44,200	43,900	99	
Newport News City	56,400	56,100	99	
Norfolk City	93,900	93,200	99	
Va Beach City	112,900	112,300	99	
<b>Between 5-24%</b>	<b>NORTH CAROLINA</b>			
	Bertie	7,500	7,300	97
	Halifax	19,600	19,200	98
	Northampton	7,600	7,500	98
	<b>VIRGINIA</b>			
	Charles City	2,000	2,000	100
	King And Queen	2,200	2,200	100
	New Kent	3,800	3,700	97
	Northumberland	4,000	4,000	99
	<b>Station Totals</b>		<b>609,000</b>	<b>603,000</b>
<b>Net Weekly Circulation (1988)</b>			<b>287,300</b>	
<b>Average Daily Circulation (1988)</b>			<b>108,700</b>	

# Virginia—Richmond

**WRLH-TV**

**Ch. 35**

**Network Service:** Fox.

**Licensee:** Act III Bcstg. of Richmond Inc., One CNN Center, Suite 800, South Tower, Atlanta, GA 30303.

**Studio:** 1925 Westmoreland St., Richmond, VA 23230.

**Mailing Address:** Box 11169, Richmond, VA 23230.

**Telephone:** 804-358-3535.

**Technical Facilities:** Channel No. 35 (596-602 MHz). Authorized power: 2588-kw max. visual, 259-kw max. aural. Antenna: 1259-ft. above av. terrain, 1212-ft. above ground, 1514-ft. above sea level.

Latitude 37° 30' 22"  
Longitude 77° 42' 03"

**Transmitter:** 15703 Midlothian Turnpike, Chesterfield.

**Ownership:** Act III Bcstg. Inc., 100%. See Group Ownership of Television Stations.

**Began Operation:** February 20, 1982. Sale to Gillett Group by Times Mirror Co. following merger with A. S. Abell Co. approved by FCC Sept. 4, 1986 (*Television Digest*, Vol. 26:28). Sale to A. S. Abell Co. by Television Corp. of Richmond approved by FCC April 24, 1985. Transfer to Busse Bcstg. approved 1987. Sale to present owner approved Sept. 9, 1988.

**Represented (sales):** MMT Sales Inc.

**Represented (legal):** Pepper & Corazzini.

**Personnel:**

GREG GRABER, general manager.  
PAUL WACHSMITH, general sales manager.  
LARRY COLE, chief engineer.  
JOHN TALBOT, operations & production supervisor.  
VICKY COSIO, business manager.

**Rates:** Not available.

**City of License:** Richmond. **ADI:** Richmond. **Rank:** 62.

Total Households: © MSI Consumer Market Data as of 1/1/88. TV Homes, TV% and Circulation © 1988 Arbitron. County coverage based on Arbitron study.

Net Weekly Circulation	State	Total Households	TV Households	Households %
<b>50% &amp; Over</b>	<b>VIRGINIA</b>			
	Chesterfield	62,800	62,500	100
	Dinwiddie	21,400	21,100	99
	King And Queen	2,200	2,200	100
	Nottoway	5,300	5,200	98
	Prince Edward	5,100	5,000	98
<b>Between 25-49%</b>	<b>VIRGINIA</b>			
	Amelia	2,800	2,700	96
	Brunswick	5,000	4,900	98
	Caroline	6,400	6,300	98
	Charles City	2,000	2,000	100
	Goochland	4,200	4,100	98
	Hanover	18,700	18,400	98



Net Weekly Circulation	State	Total Households	TV Households	Households %
<b>Between 25-49%</b>	<b>VIRGINIA</b>			
	Henrico	75,900	75,200	99
	King William	3,500	3,500	100
	Louisa	6,800	6,600	98
	New Kent	3,800	3,700	97
	Powhatan	4,000	3,900	98
	Prince George	15,000	14,900	99
	Richmond	2,500	2,500	100
	Sussex	3,400	3,300	97
	Richmond City	87,900	87,200	99
<b>Between 5-24%</b>	<b>VIRGINIA</b>			
	Buckingham	3,900	3,800	97
	Cumberland	2,800	2,700	96
	Essex	3,200	3,100	97
	Fluvanna	4,000	3,900	98
	Greensville	5,000	4,900	98
	James City	12,500	12,300	99
	Lunenburg	4,100	4,000	98
	Middlesex	3,300	3,200	97
	Nelson	4,300	4,200	98
Northumberland	4,000	4,000	99	
Orange	7,300	7,200	98	
Surry	2,000	2,000	100	
<b>Station Totals</b>		<b>395,100</b>	<b>390,500</b>	<b>99</b>
<b>Net Weekly Circulation (1988)</b>			<b>168,800</b>	
<b>Average Daily Circulation (1988)</b>			<b>65,600</b>	

# Virginia—Richmond

**WVRN-TV**

Ch. 63

**Network Service:** None, independent.

**Licensee:** Sudbrink Bcstg. Co. of Richmond, a General Partnership, 100 Australian Ave., West Palm Beach, FL 33406.

**Studio:** 458 Southlake Blvd., Richmond, VA 23236.

**Telephone:** 804-794-7777. **Telex:** 710-833-0068.

**Technical Facilities:** Channel No. 63 (764-770 MHz). Authorized power: 2600-kw max. visual, 260-kw max. aural. Antenna: 1280-ft. above av. terrain, 1229-ft. above ground, 1524-ft. above sea level.

Latitude 37° 30' 14"  
Longitude 77° 41' 53"

**Transmitter:** 15711 Midlothian Turnpike, Midlothian, VA.

**Satellite Earth Stations:** In operation; Weatherscan receivers.

**Ownership:** Sudbrink Broadcasting, 100%. See Group Ownership of Television Stations.

**Began Operation:** November 24, 1984. FCC approved sale to present owner by National Capital Christian Bcstg. Feb. 20, 1986.

**Represented (sales):** Seitel Inc.

**Represented (legal):** Haley, Bader & Potts.

**Represented (engineering):** Silliman & Silliman.

**Personnel:**

DAN PELTIER, general manager.  
HAROLD J. PONTIOUS, vice president of corporate programming.  
JOHN W. PRICE JR., chief operator.

**City of License:** Richmond. **ADI:** Richmond. **Rank:** 62.

Total Households: © MSI Consumer Market Data as of 1/1/88. TV Homes, TV% and Circulation © 1988 Arbitron. County coverage based on Arbitron study.

Net Weekly Circulation	State County	Total Households	TV Households	%
<b>50% &amp; Over</b>	<b>VIRGINIA</b>			
	Amelia	2,800	2,700	96
	Cumberland	2,800	2,700	96
	Powhatan	4,000	3,900	98
<b>Between 25-49%</b>	<b>VIRGINIA</b>			
	Buckingham	3,900	3,800	97
	Caroline	6,400	6,300	98
	Charles City	2,000	2,000	100
	Chesterfield	62,800	62,500	100
	Dinwiddie	21,400	21,100	99
	Goochland	4,200	4,100	98
Hanover	18,700	18,400	98	



WVRN-TV BPCT-860630KG Granted 11/17/86

© American Map Corp., No. 14244

Net Weekly Circulation	State County	Total Households	TV Households	%
<b>Between 25-49%</b>	Henrico	75,900	75,200	99
	King William	3,500	3,500	100
	Prince Edward	5,100	5,000	98
	Richmond City	87,900	87,200	99
<b>Between 5-24%</b>	<b>VIRGINIA</b>			
	Brunswick	5,000	4,900	98
	Fluvanna	4,000	3,900	98
	King And Queen	2,200	2,200	100
	Louisa	6,800	6,600	98
	Lunenburg	4,100	4,000	98
	New Kent	3,800	3,700	97
	Nottoway	5,300	5,200	98
	Orange	7,300	7,200	98
	Page	7,600	7,600	100
Prince George	15,000	14,900	99	
Surry	2,000	2,000	100	
<b>Station Totals</b>		<b>364,500</b>	<b>360,600</b>	<b>99</b>
<b>Net Weekly Circulation (1988)</b>			<b>132,600</b>	
<b>Average Daily Circulation (1988)</b>			<b>51,800</b>	

# Virginia—Richmond

**WTVR-TV**

Ch. 6

**Network Service:** CBS.

**Licensee:** Roy H. Park Bcstg. of Virginia Inc., Box 11064, Richmond, VA 23230.

**Studio:** 3301 W. Broad St., Richmond, VA 23230.

**Telephone:** 804-254-3600. TWX: 710-956-0178.

**Technical Facilities:** Channel No. 6 (82-88 MHz). Authorized power: 100-kw visual, 15.1-kw aural. Antenna: 840-ft. above av. terrain, 844-ft. above ground, 1049-ft. above sea level.

Latitude 37° 34' 00"  
Longitude 77° 28' 36"

**Transmitter:** Tilden St. & Cutshaw Ave.

**Satellite Earth Stations:** In operation.

**AM Affiliate:** WTVR, 5-kw, 1380 kHz (CBS).

**FM Affiliate:** WTVR-FM, 50-kw, 98.1 MHz (No. 251), 844-ft.

**News Services:** AP, Group W Newsfeed, UPI.

**Ownership:** Park Communications Inc., 100%. See Group Ownership of Television Stations.

**Began Operation:** April 15, 1948. Sale to present owner by Wilbur M. Havens approved Oct. 13, 1965 by FCC (Television Digest, Vol. 5:42).

**Represented (sales):** Blair Television.

**Represented (legal):** Wiley, Rein & Fielding.

**Personnel:**

RICHARD PEGRAM, exec. vice president & general manager.  
WANDA LEWIS, vice president, sales.  
BAILEY DWIGGINS, program manager.  
CHARLES FISHBURNE, news director.  
FRANK LAWRENCE, chief engineer.

**Highest 30 Sec. Rate:** \$2000.

**NETWORK BASE HOURLY RATE:** \$1045.

**City of License:** Richmond. **ADI:** Richmond. **Rank:** 62.

Total Households: © MSI Consumer Market Data as of 1/1/88. TV Homes, TV% and Circulation © 1988 Arbitron. County coverage based on Arbitron study.

Net Weekly Circulation	State County	Total Households	TV Households Households %
<b>50% &amp; Over</b>			
	<b>VIRGINIA</b>		
	Albemarle	39,600	38,900 98
	Amelia	2,800	2,700 96
	Augusta	33,100	32,700 99
	Brunswick	5,000	4,900 98
	Buckingham	3,900	3,800 97
	Caroline	6,400	6,300 98
	Charles City	2,000	2,000 100
	Chesterfield	62,800	62,500 100
	Cumberland	2,800	2,700 96
	Dinwiddie	21,400	21,100 99
	Essex	3,200	3,100 97
	Fluvanna	4,000	3,900 98
	Goochland	4,200	4,100 98
	Greene	3,100	3,000 97
	Greensville	5,000	4,900 98
	Hanover	18,700	18,400 98
	Henrico	75,900	75,200 99
	King And Queen	2,200	2,200 100
	King William	3,500	3,500 100
	Lancaster	4,200	4,100 98
	Louisa	6,800	6,600 98
	Lunenburg	4,100	4,000 98
	Madison	3,900	3,800 97
	Middlesex	3,300	3,200 97



Net Weekly Circulation	State County	Total Households	TV Households Households %
<b>50% &amp; Over</b>			
	Nelson	4,300	4,200 98
	New Kent	3,800	3,700 97
	Northumberland	4,000	4,000 99
	Nottoway	5,300	5,200 98
	Orange	7,300	7,200 98
	Powhatan	4,000	3,900 98
	Prince Edward	5,100	5,000 98
	Prince George	15,000	14,900 99
	Richmond	2,500	2,500 100
	Spotsylvania	20,200	20,000 99
	Sussex	3,400	3,300 97
	Richmond City	87,900	87,200 99

Net Weekly Circulation	State County	Total Households	TV Households Households %
<b>Between 25-49%</b>			
	<b>VIRGINIA</b>		
	Gloucester	9,800	9,700 99
	James City	12,500	12,300 99
	Rockingham	27,600	27,300 99
	Surry	2,000	2,000 100
	Westmoreland	5,800	5,700 98

Net Weekly Circulation	State County	Total Households	TV Households Households %
<b>Between 5-24%</b>			
	<b>VIRGINIA</b>		
	Amherst	9,900	9,700 98
	Charlotte	4,000	3,900 98
	Culpeper	8,500	8,400 99
	Mathews	3,600	3,500 97
	Mecklenburg	10,500	10,300 98
	Page	7,600	7,600 100
	Southampton	7,900	7,800 99
	Stafford	16,200	16,000 99
	Warren	8,900	8,800 99
	York	16,300	16,200 99
	Hampton City	44,200	43,900 99
	Newport News City	56,400	56,100 99

<b>Station Totals</b>	<b>736,400</b>	<b>727,900</b>	<b>99</b>
<b>Net Weekly Circulation (1988)</b>		<b>449,300</b>	
<b>Average Daily Circulation (1988)</b>		<b>262,600</b>	



# Virginia—Richmond

**WWBT**

Ch. 12

**Network Service:** NBC.

**Licensee:** Jefferson-Pilot Communications Co. of VA, 5710 Midlothian Pike, Richmond, VA 23225.

**Studio:** 5710 Midlothian Pike, Richmond, VA 23225.

**Mailing Address:** Box 12, Richmond, VA 23201.

**Telephone:** 804-233-5461. TWX: 710-956-0196.

**Technical Facilities:** Channel No. 12 (204-210 MHz). Authorized power: 316-kw visual, 63.2-kw aural. Antenna: 790-ft. above av. terrain, 790-ft. above ground, 1000-ft. above sea level.

Latitude 37° 30' 22.50"  
Longitude 77° 30' 11.95"

**Transmitter:** 5710 Midlothian Pike.

**Multichannel TV Sound:** Stereo only.

**Satellite Earth Station:** Satcom Technologies, 9.2-meter; Harris, Microwave Assoc. receivers.

**News Services:** AP, UPI.

**Ownership:** Jefferson-Pilot Communications Co., 100%. See Group Ownership of Television Stations.

**Began Operation:** April 29, 1956. Sale to Jefferson Standard Bcstg. by Richmond Television Corp. approved Oct. 16, 1968 (Television Digest, Vol. 8:43).

**Represented (sales):** Petry Television Inc.

**Represented (legal):** Wiley, Rein & Fielding.

**Represented (engineering):** A. D. Ring & Associates.

**Personnel:**

JOHN HUTCHINSON, vice president & managing director.  
DAVID G. FRASIER, broadcast operations manager.  
ELLEN SHULER, general sales manager.  
JOHN SHREVES, program operations manager.  
HARVEY POWERS, news manager.  
MICHAEL MOSS, local sales manager.

**Highest 30 Sec. Rate:** \$2500.

**NETWORK BASE HOURLY RATE:** \$925.

**City of License:** Richmond. **ADI:** Richmond. **Rank:** 62.

Total Households: © MSI Consumer Market Data as of 1/1/88. TV Homes, TV% and Circulation © 1988 Arbitron. County coverage based on Arbitron study.

Net Weekly Circulation	State County	Total Households	TV Households	%
<b>50% &amp; Over</b>	<b>VIRGINIA</b>			
	Albemarle	39,600	38,900	98
	Amelia	2,800	2,700	96
	Augusta	33,100	32,700	99
	Brunswick	5,000	4,900	98
	Buckingham	3,900	3,800	97
	Caroline	6,400	6,300	98
	Charles City	2,000	2,000	100
	Chesterfield	62,800	62,500	100
	Cumberland	2,800	2,700	96
	Dirwiddie	21,400	21,100	99
	Essex	3,200	3,100	97
	Fluvanna	4,000	3,900	98
	Goochland	4,200	4,100	98
	Greene	3,100	3,000	97
	Greensville	5,000	4,900	98
	Hanover	18,700	18,400	98
	Henrico	75,900	75,200	99
	James City	12,500	12,300	99
King And Queen	2,200	2,200	100	
King William	3,500	3,500	100	



WWBT BPCT-1622 Granted 11/30/55 © American Map Corp., 14244

Net Weekly Circulation	State County	Total Households	TV Households	%
<b>50% &amp; Over</b>	Lancaster	4,200	4,100	98
	Louisa	6,800	6,600	98
	Lunenburg	4,100	4,000	98
	Middlesex	3,300	3,200	97
	New Kent	3,800	3,700	97
	Nottoway	5,300	5,200	98
	Orange	7,300	7,200	98
	Powhatan	4,000	3,900	98
	Prince Edward	5,100	5,000	98
	Prince George	15,000	14,900	99
	Richmond	2,500	2,500	100
	Sussex	3,400	3,300	97
Richmond City	87,900	87,200	99	

Net Weekly Circulation	State County	Total Households	TV Households	%
<b>Between 25-49%</b>	<b>VIRGINIA</b>			
	Madison	3,900	3,800	97
	Mecklenburg	10,500	10,300	98
	Nelson	4,300	4,200	98
	Northumberland	4,000	4,000	99
	Rockingham	27,600	27,300	99
Spotsylvania	20,200	20,000	99	
Surry	2,000	2,000	100	

Net Weekly Circulation	State County	Total Households	TV Households	%
<b>Between 5-24%</b>	<b>VIRGINIA</b>			
	Accomack	11,600	11,400	98
	Amherst	9,900	9,700	98
	Gloucester	9,800	9,700	99
	King George	4,000	4,000	100
	Page	7,600	7,600	100
	Stafford	16,200	16,000	99
	Westmoreland	5,800	5,700	98
York	16,300	16,200	99	

<b>Station Totals</b>		<b>618,500</b>	<b>610,900</b>	<b>99</b>
<b>Net Weekly Circulation (1988)</b>				<b>420,600</b>
<b>Average Daily Circulation (1988)</b>				<b>245,700</b>

# Virginia—Richmond-Petersburg

**WXEX-TV**

Ch. 8

**Network Service:** ABC.

**Licensee:** Nationwide Communications Inc., One Nationwide Plaza, Columbus, OH 43216.

**Studio:** 230 S. Crater Rd., Petersburg, VA 23803.

**Business Office:** 21 Buford Rd., Richmond, VA 23235.

**Telephones:** 804-733-8888, Petersburg; 804-320-3201, Richmond.

**TWX:** 710-956-0249.

**Technical Facilities:** Channel No. 8 (180-186 MHz). Authorized power: 269-kw visual, 26.9-kw aural. Antenna: 1052-ft. above av. terrain, 999-ft. above ground, 1356-ft. above sea level.

Latitude 37° 30' 46"  
Longitude 77° 36' 06"

**Transmitter:** 23 Sesame St., Midlothian District.

**Multichannel TV Sound:** Stereo only.

**Satellite Earth Stations:** 6 in operation; Comtech, 5.3-meter; Avantek, M/A-Com, Scientific-Atlanta receivers.

**News Services:** ABC, AP, CNN, NIWS.

**Ownership:** Nationwide Communications Inc., 100%. See Group Ownership of Television Stations.

**Began Operation:** August 15, 1955. Sold to Nationwide Communications Inc. by Thomas G. Tinsley Jr. & Assoc. in 1968 (Television Digest, Vol. 7:45).

**Represented (sales):** Katz Television.

**Represented (legal):** Fletcher, Heald & Hildreth.

**Personnel:**

- JOSEPH LEWIN, general manager.
- JACK PORRAY, general sales manager.
- CLAUDIA BROOKS, local sales manager.
- TOM BEAUCHAMP, chief engineer.
- SANDHI KOZSUCH, director of operations & promotion.
- WAYNE LYNCH, news director.
- JANET SOUTH, business manager.

**Highest 30 Sec. Rate:** \$2000.

**NETWORK BASE HOURLY RATE:** \$950.

**City of License:** Petersburg. ADI: Richmond. Rank: 62.

Total Households: © MSI Consumer Market Data as of 1/1/88. TV Homes, TV% and Circulation © 1988 Arbitron. County coverage based on Arbitron study.

Net Weekly Circulation	State County	Total Households	TV Households	Households %
<b>50% &amp; Over</b>	<b>VIRGINIA</b>			
	Albemarle	39,600	38,900	98
	Amelia	2,800	2,700	96
	Brunswick	5,000	4,900	98
	Buckingham	3,900	3,800	97
	Caroline	6,400	6,300	98
	Charles City	2,000	2,000	100
	Chesterfield	62,800	62,500	100
	Cumberland	2,800	2,700	96
	Dinwiddie	21,400	21,100	99
	Essex	3,200	3,100	97
	Fluvanna	4,000	3,900	98
	Goochland	4,200	4,100	98
	Greene	3,100	3,000	97
	Greensville	5,000	4,900	98
	Hanover	18,700	18,400	98
	Henrico	75,900	75,200	99
	King And Queen	2,200	2,200	100
	King William	3,500	3,500	100
Lancaster	4,200	4,100	98	



Net Weekly Circulation	State County	Total Households	TV Households	Households %
<b>50% &amp; Over</b>	Louisa	6,800	6,600	98
	Lunenburg	4,100	4,000	98
	Madison	3,900	3,800	97
	Middlesex	3,300	3,200	97
	New Kent	3,800	3,700	97
	Northumberland	4,000	4,000	99
	Nottoway	5,300	5,200	98
	Orange	7,300	7,200	98
	Powhatan	4,000	3,900	98
	Prince Edward	5,100	5,000	98
	Prince George	15,000	14,900	99
	Richmond	2,500	2,500	100
	Sussex	3,400	3,300	97
Richmond City	87,900	87,200	99	
<b>Between 25-49%</b>	<b>VIRGINIA</b>			
	Augusta	33,100	32,700	99
	Gloucester	9,800	9,700	99
	James City	12,500	12,300	99
	Nelson	4,300	4,200	98
<b>Between 5-24%</b>	<b>NORTH CAROLINA</b>			
	Northampton	7,600	7,500	98
	<b>VIRGINIA</b>			
	Mathews	3,600	3,500	97
	Mecklenburg	10,500	10,300	98
Page	7,600	7,600	100	
Rockingham	27,600	27,300	99	
Stafford	16,200	16,000	99	
Westmoreland	5,800	5,700	98	
York	16,300	16,200	99	
<b>Station Totals</b>		<b>604,200</b>	<b>596,800</b>	<b>99</b>
<b>Net Weekly Circulation (1988)</b>			<b>399,300</b>	
<b>Average Daily Circulation (1988)</b>			<b>233,300</b>	

# Virginia—Roanoke

**WDBJ**

Ch. 7

Network Service: CBS.

Licensee: WDBJ Television Inc., Box 7, Roanoke, VA 24022-0007.

Studio: 2001 Colonial Ave. SW, Roanoke, VA 24015.

Mailing Address: Box 7, Roanoke, VA 24022-0007.

Telephone: 703-344-7000. TWX: 710-870-0437.

Technical Facilities: Channel No. 7 (174-180 MHz). Authorized power: 316-kw visual, 62.5-kw aural. Antenna: 2000-ft. above av. terrain, 146-ft. above ground, 3936-ft. above sea level.

Latitude 37° 11' 42"  
Longitude 80° 09' 22"

Transmitter: On Poor Mountain, 13-mi. SW of city.

Multichannel TV Sound: Planned.

Satellite Earth Stations: AFC, 3.7-meter Ku-band; Harris, 6.1-meter C-band; Scientific-Atlanta, 7-meter C-band; Scientific-Atlanta, 4.6-meter C-band; Harris, M/A-Corn, Scientific-Atlanta receivers.

News Services: AP, CBS, Conus, UPI, WSI.

Ownership: Schurz Communications Inc., 100%. See Group Ownership of Television Stations.

Began Operation: October 3, 1955. Sale to present owner by Times World Corp. approved by FCC Oct. 29, 1969 (Television Digest, Vol. 9:44).

Represented (sales): Harrington, Righter & Parsons Inc.

Represented (legal): Brown, Finn & Nietert.

Represented (engineering): David L. Steel & Associates.

**Personnel:**

- CHARLES H. McKEEVER, president & general manager.
- GEORGE BASSETT, director, sales & marketing.
- JAN BLIWAS, national sales manager.
- KAY HALL, director, programming & promotion.
- CARL GUFFEY, director of operations.
- JAMES N. SHAVER, news director.
- L. A. DYSON, chief engineer.
- MEL MAYFIELD, director of research & development.
- MARY SELLARS, traffic manager.
- ROGER FOWLER, director of public affairs.
- EDWARD ALLEN, business manager.

City of License: Roanoke. ADI: Roanoke-Lynchburg. Rank: 73.

Total Households: © MSI Consumer Market Data as of 1/1/88. TV Homes, TV% and Circulation © 1988 Arbitron. County coverage based on Arbitron study.

Net Weekly Circulation	State County	Total Households	TV Households	%
<b>50% &amp; Over</b>	<b>VIRGINIA</b>			
	Alleghany	9,400	9,300	99
	Amherst	9,900	9,700	98
	Appomattox	4,500	4,400	98
	Bath	2,000	2,000	100
	Bedford	15,100	14,900	99
	Bland	2,200	2,100	95
	Botetourt	8,800	8,700	99
	Campbell	40,700	40,300	99
	Carroll	9,700	9,500	98
	Charlotte	4,000	3,900	98
	Craig	1,600	1,600	100
	Floyd	4,500	4,400	98
	Franklin	12,800	12,600	98
	Giles	6,200	6,100	98
	Grayson	9,200	9,100	99
	Halifax	12,100	11,900	98
	Henry	27,500	27,200	99
	Highland	1,100	1,100	100
	Montgomery	26,200	25,900	99
Pittsylvania	40,500	40,000	99	
Pulaski	12,900	12,800	99	
Roanoke	76,700	76,100	99	
Rockbridge	10,400	10,300	99	



WDBJ BMPCT—3023 Granted 4/14/56

© American Map Corp., No. 14244

Net Weekly Circulation	State County	Total Households	TV Households	%
<b>50% &amp; Over</b>	Tazewell	17,600	17,400	99
	Wythe	9,500	9,300	98
	<b>WEST VIRGINIA</b>			
	Greenbrier	14,300	14,100	98
	Mercer	27,700	27,400	99
	Monroe	4,800	4,600	97
Summers	5,500	5,400	97	
<b>Between 25-49%</b>	<b>NORTH CAROLINA</b>			
	Caswell	7,300	7,200	99
	Rockingham	33,000	32,700	99
	<b>VIRGINIA</b>			
	Mecklenburg	10,500	10,300	98
	Patrick	6,500	6,400	98
Prince Edward	5,100	5,000	98	
Smyth	11,800	11,700	99	
<b>WEST VIRGINIA</b>				
Pocahontas	3,900	3,700	96	
<b>Between 5-24%</b>	<b>NORTH CAROLINA</b>			
	Person	11,000	10,900	99
	<b>VIRGINIA</b>			
	Augusta	33,100	32,700	99
	Buchanan	12,300	12,000	98
	Buckingham	3,900	3,800	97
	Lunenburg	4,100	4,000	98
	Nelson	4,300	4,200	98
	Russell	11,900	11,700	98
	Washington	24,000	23,700	99
	Wise	17,200	16,900	98
	<b>WEST VIRGINIA</b>			
Fayette	21,300	21,100	99	
Pendleton	3,100	3,000	97	
Raleigh	32,700	32,300	99	
Wyoming	12,100	11,900	98	
<b>Station Totals</b>		<b>696,500</b>	<b>687,300</b>	<b>99</b>
<b>Net Weekly Circulation (1988)</b>				<b>409,400</b>
<b>Average Daily Circulation (1988)</b>				<b>259,500</b>

# Virginia—Roanoke

**WEFC**

**Ch. 38**

**Network Service:** None, independent.

**Licensee:** Vine & Branch Inc., 612 Bullitt Ave. SE, Roanoke, VA 24013.

**Studio:** 612 Bullitt Ave. SE, Roanoke, VA 24013.

**Telephone:** 703-982-3694.

**Technical Facilities:** Channel No. 38 (614-620 MHz). Authorized power: 1334-kw max. visual, 66.7-kw max. aural. Antenna: 2022-ft. above av. terrain, 166-ft. above ground, 3926-ft. above sea level.

Latitude	37°	11'	35"
Longitude	80°	09'	29"

**Transmitter:** 3-mi. NW of Bent Mtn.

**Satellite Earth Stations:** Scientific-Atlanta, 4.6-meter C-band; M/A-Com, 3.2-meter Ku-band; M/A-Com, Microdyne, Scientific-Atlanta receivers.

**Ownership:** Evangel Four Square Church, 100%. C. Kenneth Wright, pres.; Elizabeth A. Dowdy, secy.; Betty S. Wright, treas.

**Began Operation:** January 3, 1986.

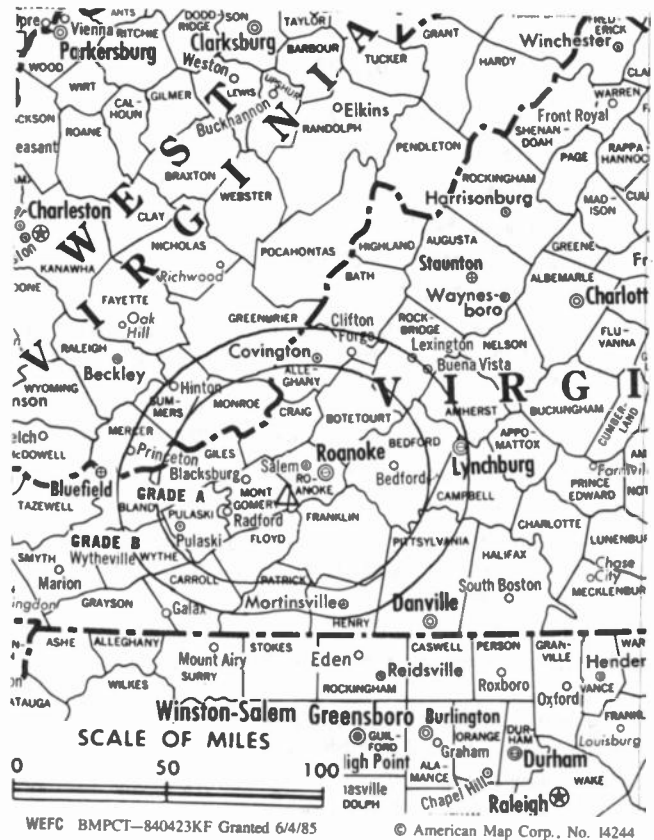
**Represented (legal):** Baraff, Koerner, Olender & Hochberg, P.C.

**Represented (engineering):** Lechman & Johnson Inc.

**Personnel:**

C. KENNETH WRIGHT, president & general manager.  
 ED GRIFFIS, station manager.  
 ANDY WRIGHT, chief engineer.

**Highest One Hour Rate:** \$500.



**Highest 30 Sec. Rate:** \$65.

**Arbitron data:** Not available.

**City of License:** Roanoke. **AOI:** Roanoke-Lynchburg. **Rank:** 73.

# Virginia—Roanoke

**WLSL-TV**

Ch. 10

**Network Service:** NBC.

**Licensee:** Park Communications Inc., Church Ave at Third St., Roanoke, VA 24011.

**Studio:** Church Ave. at Third St., Roanoke, VA 24011.

**Mailing Address:** Box 2161, Roanoke, VA 24009.

**Telephone:** 703-981-9110. TWX: 710-870-0428.

**Technical Facilities:** Channel No. 10 (192-198 MHz). Authorized power: 316-kw visual, 47-kw aural. Antenna: 2000-ft. above av. terrain, 268-ft. above ground, 3988-ft. above sea level.

Latitude 37° 12' 02"  
Longitude 80° 08' 55"

**Transmitter:** Poor Mountain, approx. 13-mi. SW of Roanoke.

**Multichannel TV Sound:** Stereo only.

**Satellite Earth Stations:** 4 in operation; Harris, M/A-Com receivers.

**News Services:** AP, Business Day, NBC, NIWS.

**Ownership:** Park Communications Inc., 100%. See Group Ownership of Television Stations.

**Began Operation:** December 11, 1952. Sale to present owner by Shenandoah Life Insurance Co. approved by FCC Sept. 10, 1969 (Television Digest, Vol. 9:36, 37).

**Represented (sales):** Blair Television.

**Represented (engineering):** A. D. Ring & Associates, P.C.

**Personnel:**

JAMES L. DeSCHEPPER, vice president & general manager.  
PIERRE (PETE) WATKINS, general sales manager.  
MIKE BERKEY, manager for engineering.  
MARU WARREN, program director.  
MARK LESLIE, promotion director.

**Highest One Hour Rate:** \$2000.

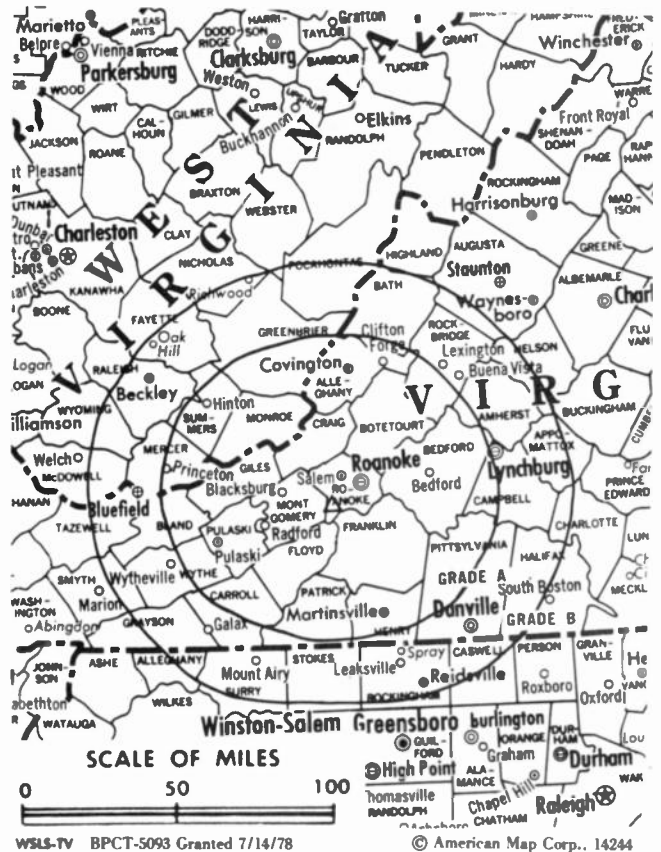
**Highest 30 Sec. Rate:** \$550.

**NETWORK BASE HOURLY RATE:** \$850.

**City of License:** Roanoke. ADI: Roanoke-Lynchburg. Rank: 73.

Total Households: © MSI Consumer Market Data as of 1/1/88. TV Homes, TV% and Circulation © 1988 Arbitron. County coverage based on Arbitron study.

Net Weekly Circulation	State County	Total Households	TV Households	Households %
<b>50% &amp; Over</b>	<b>VIRGINIA</b>			
	Alleghany	9,400	9,300	99
	Amherst	9,900	9,700	98
	Appomattox	4,500	4,400	98
	Bath	2,000	2,000	100
	Bedford	15,100	14,900	99
	Botetourt	8,800	8,700	99
	Campbell	40,700	40,300	99
	Carroll	9,700	9,500	98
	Charlotte	4,000	3,900	98
	Craig	1,600	1,600	100
	Floyd	4,500	4,400	98
	Franklin	12,800	12,600	98
	Giles	6,200	6,100	98
	Grayson	9,200	9,100	99
	Halifax	12,100	11,900	98
	Henry	27,500	27,200	99
Highland	1,100	1,100	100	
Montgomery	26,200	25,900	99	
Pittsylvania	40,500	40,000	99	
Pulaski	12,900	12,800	99	



Net Weekly Circulation	State County	Total Households	TV Households	Households %
<b>50% &amp; Over</b>	Roanoke	76,700	76,100	99
	Rockbridge	10,400	10,300	99
	Wythe	9,500	9,300	98
	<b>WEST VIRGINIA</b>			
<b>Between 25-49%</b>	Pocahontas	3,900	3,700	96
	<b>NORTH CAROLINA</b>			
	Caswell	7,300	7,200	99
	<b>VIRGINIA</b>			
	Bland	2,200	2,100	95
	Mecklenburg	10,500	10,300	98
	Prince Edward	5,100	5,000	98
	<b>WEST VIRGINIA</b>			
	Greenbrier	14,300	14,100	98
	Monroe	4,800	4,600	97
Summers	5,500	5,400	97	
<b>Between 5-24%</b>	<b>NORTH CAROLINA</b>			
	Alamance	39,100	38,800	99
	Alleghany	3,900	3,800	97
	Granville	12,100	11,900	98
	Person	11,000	10,900	99
	Rockingham	33,000	32,700	99
	<b>VIRGINIA</b>			
	Augusta	33,100	32,700	99
	Buckingham	3,900	3,800	97
	Lunenburg	4,100	4,000	98
	Patrick	6,500	6,400	98
	Smyth	11,800	11,700	99
Washington	24,000	23,700	99	
<b>WEST VIRGINIA</b>				
Mercer	27,700	27,400	99	
Pendleton	3,100	3,000	97	
Tucker	3,400	3,300	97	
<b>Station Totals</b>		<b>625,600</b>	<b>617,600</b>	<b>99</b>
<b>Net Weekly Circulation (1988)</b>			<b>348,000</b>	
<b>Average Daily Circulation (1988)</b>			<b>204,100</b>	

# Virginia—Roanoke

**WVFT**

Ch. 27

**Network Service:** None, independent.

**Grantee:** Family Group Ltd. V, 5401 W Kennedy Blvd., Tampa, FL 33609.

**Studio:** 2618 Colonial Avenue, Roanoke, VA 24015.

**Telephone:** 703-345-7227.

**Technical Facilities:** Channel No. 27 (548-554 MHz). Authorized power: 1242-kw visual, 124.2-kw aural. Antenna: 2049-ft. above av. terrain, 249-ft. above ground, 3988-ft. above sea level.

Latitude 37° 11' 46"  
Longitude 80° 09' 16"

Holds CP for change to 1230-kw max. visual, 2000-ft. above av. terrain, 157-ft. above ground, 3892-ft. above sea level. BMPCT-880115KF.

**Transmitter:** Poor Mountain, S of Roanoke.

**Multichannel TV Sound:** Stereo only.

**Satellite Earth Station:** Comtech, 3.5-meter.

**Ownership:** Ian N. Wheeler, gen. partner, 25%; Roanoke Christian Bcstg. Inc., gen. partner, 5%; Henry A. Ash, Ltd. partner, 70%. See Family Group Ltd. in Group Ownership of Television Stations. RCB ownership: Non-stock, non-profit corp. L.L. Fisher, chmn. & pres.

**Began Operation:** November 11, 1986.

**Represented (sales):** Independent TV Sales.

**Represented (legal):** Nixon, Hargrave, Devans & Doyle.

**Represented (engineering):** Broadcast Media Services Inc.

**Personnel:**

LLEW FISCHER, general manager.  
BRUCE STAMO, general sales manager.  
BRUCE OSBORNE, chief engineer.  
WENDELL PRESTON, program director.  
MICKEY GROSS, business manager.

**Highest One Hour Rate:** \$500.

**Highest 30 Sec. Rate:** \$100.

**City of License:** Roanoke. ADI: Roanoke-Lynchburg. Rank: 73.

Total Households: © MSI Consumer Market Data as of 1/1/88. TV Homes, TV% and Circulation © 1988 Arbitron. County coverage based on Arbitron study.



Net Weekly Circulation	State County	Total Households	TV Households	%
Between 5-24%	<b>NORTH CAROLINA</b>			
	Rockingham	33,000	32,700	99
	<b>VIRGINIA</b>			
	Amherst	9,900	9,700	98
	Appomattox	4,500	4,400	98
	Bedford	15,100	14,900	99
	Botetourt	8,800	8,700	99
	Campbell	40,700	40,300	99
	Carroll	9,700	9,500	98
	Charlotte	4,000	3,900	98
	Craig	1,600	1,600	100
	Floyd	4,500	4,400	98
	Franklin	12,800	12,600	98
	Giles	6,200	6,100	98
	Highland	1,100	1,100	100
Montgomery	26,200	25,900	99	
Pulaski	12,900	12,800	99	
Roanoke	76,700	76,100	99	
Wythe	9,500	9,300	98	
<b>Station Totals</b>		<b>277,200</b>	<b>274,000</b>	<b>99</b>
<b>Net Weekly Circulation (1988)</b>			<b>48,700</b>	
<b>Average Daily Circulation (1988)</b>			<b>18,000</b>	

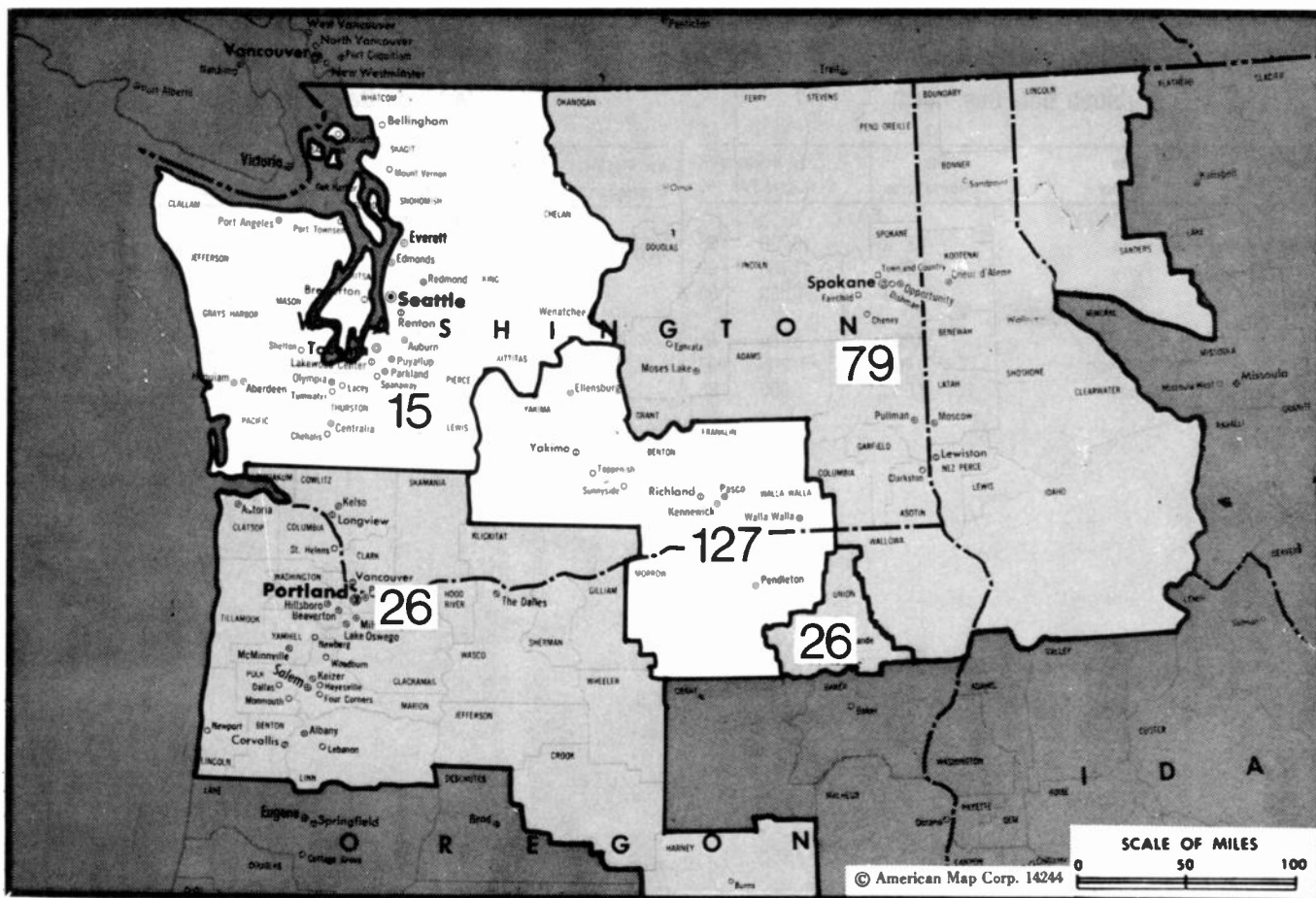
# Virginia

## WCYB-TV, Bristol-Kingsport-Johnson City (Arbitron Data Continued)

Net Weekly Circulation	State County	Total Households	TV Households Households	%
Between 5-24%	<b>KENTUCKY</b>			
	Knox	10,900	10,700	98
	Perry	11,900	11,700	98
	Pike	29,900	29,500	99
	<b>NORTH CAROLINA</b>			
	Alleghany	3,900	3,800	97
Madison	6,400	6,200	97	
Swain	4,000	3,900	98	

## WCYB-TV—(Continued) (Arbitron Data Continued)

Net Weekly Circulation	State County	Total Households	TV Households Households	%
Between 5-24%	<b>TENNESSEE</b>			
	Claiborne	9,600	9,400	98
	Grainger	6,300	6,200	98
	Jefferson	12,600	12,500	99
	<b>VIRGINIA</b>			
	Grayson	9,200	9,100	99
Wythe	9,500	9,300	98	



Market	Arbitron ADI TV Households	Rank
Seattle-Tacoma, WA.....	1,224,200	15
Portland, OR.....	795,100	26
Spokane, WA.....	320,100	79
Yakima, WA.....	163,300	127

**Market Area Commercial TV Stations**

KCPQ (13), KING-TV (5), KIRO-TV (7), KOMO-TV (4), KONG-TV (16), KSTW (11), KTBW-TV (20), KTZZ-TV (22), KVOS-TV (12)  
 KATU (2), KBSP-TV (22), KGW-TV (8), KOIN-TV (6), KPDX (49), KPVT (12)  
 KAYU-TV (28), KCWT (27), KHQ-TV (6), KREM-TV (2), KSKN (22), KXLY-TV (4)  
 KAPP (35), KEPR-TV (19), KIMA-TV (29), KLEW-TV (3), KNDO (23), KNDU (25), KVEW (42)

State Cross Reference List	
Communities That Receive Programs of Stations That are Located Elsewhere	
KEPR-TV, Kennewick.....	See Pasco, WA
KNDU, Kennewick.....	See Richland, WA
KNDU, Pasco.....	See Richland, WA
KVEW, Pasco.....	See Kennewick, WA
KEPR-TV, Richland.....	See Pasco, WA

**Washington Station Totals as of October 1, 1988**

	VHF	UHF	TOTAL
Commercial Television Stations	9	12	21
Educational Television Stations	3	4	7
	12	16	28



# Washington—Bellingham

## KVOS-TV

Ch. 12

**Network Service:** CBS.

**Licensee:** ACKO Inc., 1151 Ellis St., Bellingham, WA 98225.

**Studio:** 1151 Ellis St., Bellingham, WA 98225.

**Telephones:** 206-671-1212; 604-681-1212. TWX: 152113.

**Technical Facilities:** Channel No. 12 (204-210 MHz). Authorized power: 229-kw visual, 45.7-kw aural. Antenna: 2370-ft. above av. terrain, 141-ft. above ground, 2550-ft. above sea level.

Latitude 48° 40' 40"  
Longitude 122° 49' 48"

**Transmitter:** Mt. Constitution, Orcas Island, WA.

**Multichannel TV Sound:** Stereo only.

**Satellite Earth Stations:** Harris, 7-meter; Microdyne, 7-meter; Microdyne receivers.

**News Services:** AP, Canadian Press, CBS, CNN, UPI.

**Ownership:** Ackerley Communications Inc., 100%. See Group Ownership of Television Stations.

**Began Operation:** May 23, 1953. Sale to present owner approved by FCC June 5, 1985. Sale to Wometco Enterprises Inc. by Rogan Jones and associates approved March 29, 1961 by the FCC (*Television Digest*, Vol. 16:48; 17:14).

**Represented (sales):** Seltel Inc.; Radio-Television Representatives Ltd. (Toronto-Montreal).

**Represented (legal):** Rubin, Winston & Diercks.

### Personnel:

DAVID P. REID, vice president & general manager.  
JOHN GIBSON, general sales manager.  
JOYCE LORENZ, traffic manager.  
DONALD LUCHSINGER, chief engineer.  
JOAN MALEN, controller.  
BRIAN FARR, local sales manager.  
DUANE LEE, national sales manager.  
LYNN ROSEN, news director.  
BERNADETTE HOLSWORTH, marketing director.

**Highest 30 Sec. Rate:** \$850.

**NETWORK BASE HOURLY RATE:** \$125.

**Station also received in Canadian markets.**

**BBM Weekly Reach (Spring 1988):** 1,118,000.

**City of License:** Bellingham. **ADI:** Seattle-Tacoma. **Rank:** 15.

Total Households: © MSI Consumer Market Data as of 1/1/88. TV Homes, TV% and Circulation © 1988 Arbitron. County coverage based on Arbitron study.



Net Weekly Circulation	State County	Total Households	TV Households	%
<b>50% &amp; Over</b>	<b>WASHINGTON</b>			
	Clallam	21,700	20,800	96
	Whatcom	45,100	43,200	96
<b>Between 25-49%</b>	<b>WASHINGTON</b>			
	Island	19,300	18,900	98
	Jefferson	7,800	7,500	96
	San Juan	4,000	3,800	95
	Skagit	27,900	26,800	96
	Snohomish	147,600	143,600	97
<b>Between 5-24%</b>	<b>WASHINGTON</b>			
	King	559,600	540,000	96
	Kitsap	64,500	62,900	98
<b>Station Totals</b>		<b>897,500</b>	<b>867,500</b>	<b>97</b>
<b>Net Weekly Circulation (1988)</b>			<b>224,200</b>	
<b>Average Daily Circulation (1988)</b>			<b>75,600</b>	

# Washington—Everett

## KONG-TV

Ch. 16

**Network Service:** None, independent.

**Grantee:** KONG Television Inc., 660 Sacramento St., Suite 303, San Francisco, CA 94111.

**Studio:** 1420 75th St. SW, Everett, WA 98203-6256.

**Executive Offices:** 404 Watermark Tower, Seattle, WA 98101-2909.

**Telephone:** 206-292-1616.

**Technical Facilities:** Channel No. 16 (482-488 MHz). Authorized power: 5000-kw max. visual, 500-kw max. aural. Antenna: 1275-ft. above av. terrain, 300-ft. above ground, 1725-ft. above sea level.

Latitude	47°	32'	34''
Longitude	122°	06'	25''

**Transmitter:** On Cougar Mountain, 4-mi. W of Issaquah.

**Ownership:** Carl D. Washington, chmn.-pres., 77%; Samuel Schulman, 11%; Carl C. Gipson, v.p., 2%; Samuel E. Washington, secy., 5%; Thomas Arnold, 2%; Morris Lucas, 2%; Sharon R. Silverstone, 1%.

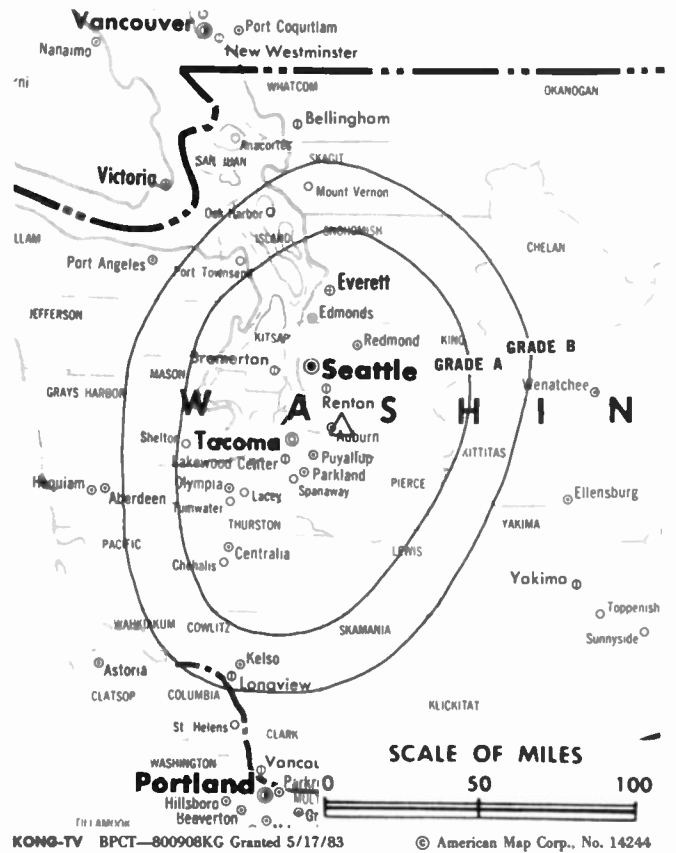
**Scheduled to begin operation:** January 1, 1989.

**Represented (legal):** Hunton & Williams.

**Represented (engineering):** Cohen, Dippell & Everist, P.C.

**Personnel:**

DAN O'BRIEN, general manager.  
BILL ACHATZ, chief engineer.



**Rates:** Not available.

**ADI:** Seattle-Tacoma. Rank: 15.

# Washington—Kennewick-Pasco-Richland

## KVEW

Ch. 42

(Satellite of KAPP, Yakima, WA)

**Network Service:** ABC.

**Licensee:** Apple Valley Broadcasting Inc., 1610 S. 24th Ave., Yakima, WA 98902.

**Studio:** 601 Edison, Kennewick, WA 99336.

**Telephone:** 509-735-8369.

**Technical Facilities:** Channel No. 42 (638-644 MHz). Authorized power: 501-kw max. & 200-kw horizontal visual, 100-kw max. & 39.80-kw horizontal aural. Antenna: 1280-ft. above av. terrain, 208-ft. above ground, 2328-ft. above sea level.

Latitude 46° 06' 11"  
Longitude 119° 07' 54"

**Transmitter:** Jump Off Joe Butte, near Kennewick.

**Satellite Earth Stations:** 3 in operation; M/A-Corn, 5-meter; Avantek, M/A-Corn receivers.

**News Service:** UPI.

**Ownership:** Evening Telegram Co., 100%. See Morgan Murphy Stations in Group Ownership of TV Stations.

**Began Operation:** October 29, 1970.

**Represented (sales):** Harrington, Righter & Parsons Inc.

**Represented (legal):** Brown, Finn & Nietert, Chartered.

**Represented (engineering):** Jules Cohen & Associates, P.C.

**Personnel:**

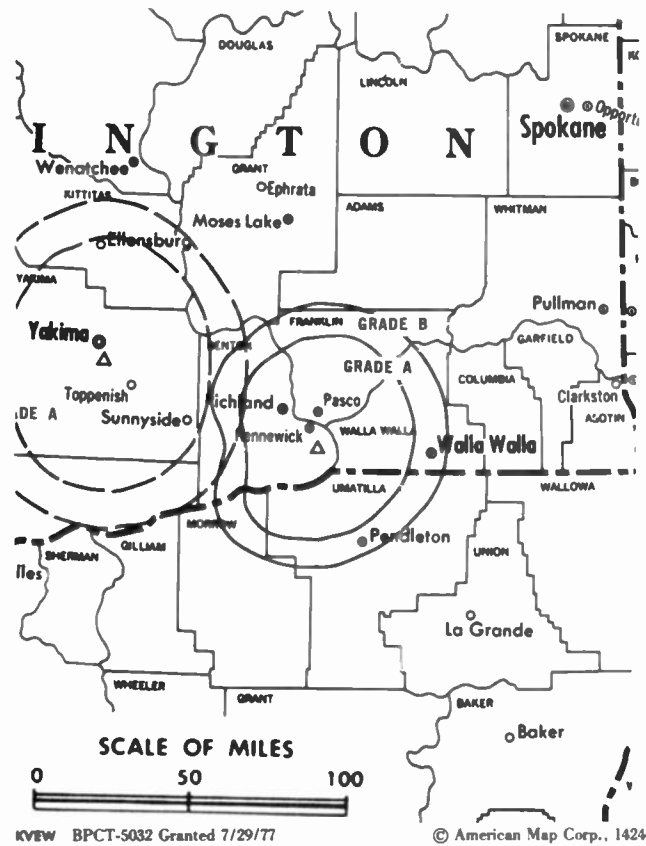
ELIZABETH MURPHY BURNS, president.  
DARRELL BLUE, vice president & general manager.  
MARCUS WOOD, station manager.  
NEIL BENNETT, chief engineer.  
THOM SPENCER, news director.  
DAVE WILLIAMS, production manager.

**Rates:** Sold in combination with KAPP, Yakima.

**City of License:** Kennewick. **ADI:** Yakima. **Rank:** 127.

Total Households: © MSI Consumer Market Data as of 1/1/88. TV Homes, TV% and Circulation © 1988 Arbitron. County coverage based on Arbitron study.

Net Weekly Circulation	State County	Total Households	TV Households	Households %
50% & Over	OREGON			
	Morrow	3,000	2,800	93
	Umatilla	22,100	20,700	94



Net Weekly Circulation	State County	Total Households	TV Households	Households %
50% & Over	WASHINGTON			
	Benton	38,200	37,000	97
	Franklin	13,000	12,600	97
Between 25-49%	WASHINGTON			
	Adams	5,100	4,900	96
	Walla Walla	17,800	16,700	94
Between 5-24%	OREGON			
	Gilliam	800	700	88
	Sherman	800	800	100
	Wheeler	700	700	100
<b>Station Totals</b>		<b>101,500</b>	<b>96,900</b>	<b>95</b>
<b>Net Weekly Circulation (1988)</b>				<b>70,800</b>
<b>Average Daily Circulation (1988)</b>				<b>36,500</b>

# Washington—Pasco-Kennewick-Richland

## KEPR-TV

Ch. 19

(Associated with KIMA-TV, Yakima)

**Network Service:** CBS.

**Licensee:** Retlaw Enterprises Inc., Box 702, Yakima, WA 98907.

**Studio:** 2807 W. Lewis, Pasco, WA 99301.

**Telephone:** 509-547-0547.

**Technical Facilities:** Channel No. 19 (500-506 MHz). Authorized power: 490-kw max. & 380-kw horizontal visual, 88.3-kw max. & 69.2-kw horizontal aural. Antenna: 1250-ft. above av. terrain, 351-ft. above ground, 2394-ft. above sea level.

Latitude 46° 05' 48"  
Longitude 119° 11' 36"

**Transmitter:** Johnson Butte, Horse Heaven Hills, 8-mi. SW of Kennewick.

**Satellite Earth Stations:** 3 in operation; Harris, 7.1-meter; Harris, Scientific-Atlanta receivers.

**News Services:** AP, CBS, Group W Newsfeed.

**Ownership:** Retlaw Enterprises Inc. See Group Ownership of Television Stations.

**Began Operation:** December 28, 1954.

**Represented (sales):** Katz Television.

**Represented (legal):** Wiley, Rein & Fielding.

**Represented (engineering):** Hammett & Edison Inc.

**Personnel:**

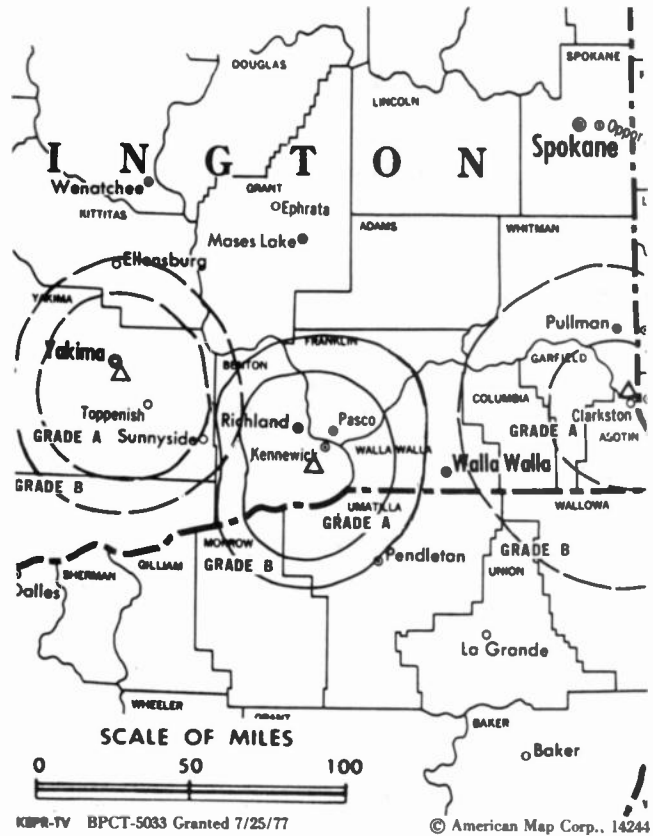
STEVE CROW, station manager.  
RICK OLSEN, news director.  
DON ECKIS, chief engineer.

**Rates:** Sold in combination with KIMA-TV, Yakima.

**City of License:** Pasco. **ADI:** Yakima. **Rank:** 127.

Total Households: © MSI Consumer Market Data as of 1/1/88. TV Homes, TV% and Circulation © 1988 Arbitron. County coverage based on Arbitron study.

Net Weekly Circulation	State County	Total Households	TV Households	Households %
50% & Over	OREGON			
	Morrow	3,000	2,800	93
	Umatilla	22,100	20,700	94



Net Weekly Circulation	State County	Total Households	TV Households	Households %
50% & Over	WASHINGTON			
	Adams	5,100	4,900	96
	Benton	38,200	37,000	97
	Franklin	13,000	12,600	97
	Walla Walla	17,800	16,700	94
Between 25-49%	OREGON			
	Gilliam	800	700	88
Between 5-24%	OREGON			
	Sherman	800	800	100
	Wheeler	700	700	100
	WASHINGTON			
	Grant	19,900	19,100	96
<b>Station Totals</b>		<b>121,400</b>	<b>116,000</b>	<b>96</b>
<b>Net Weekly Circulation (1988)</b>				<b>77,500</b>
<b>Average Daily Circulation (1988)</b>				<b>44,200</b>

# Washington—Richland-Pasco-Kennewick

**KNDU**

Ch. 25

(Associated with KNOO, Yakima, WA)

**Network Service:** NBC.

**Licensee:** Columbia Empire Bcstg. Corp., a Delaware Corp, 1608 S. 24th Ave., Yakima, WA 98902.

**Studio:** 3312 W. Kennewick Ave., Kennewick, WA 99336-2916.

**Telephone:** 509-783-6151.

**Technical Facilities:** Channel No. 25 (536-542 MHz). Authorized power: 677-kw max. & 550-kw horizontal visual, 67.7-kw max. & 55-kw horizontal aural. Antenna: 1351-ft. above av. terrain, 228-ft. above ground, 2415-ft. above sea level.

Latitude 46° 06' 11"  
Longitude 119° 07' 47"

**Transmitter:** Jump Off Joe Butte, S of Kennewick, WA.

**Satellite Earth Stations:** Microdyne, 3.7-meter; Microdyne, 5.1-meter; M/A-Com, Microdyne receivers.

**News Services:** AP, NBC.

**Ownership:** Farragut Communications Inc., 100%. See Group Ownership of Television Stations.

**Began Operation:** October 10, 1961. Sale to present owners by Hugh Davis et al. approved by FCC Jan. 29, 1988.

**Represented (sales):** Seltel Inc.; Art Moore Inc. (WA & OR).

**Represented (legal):** Wiley, Rein & Fielding.

**Personnel:**

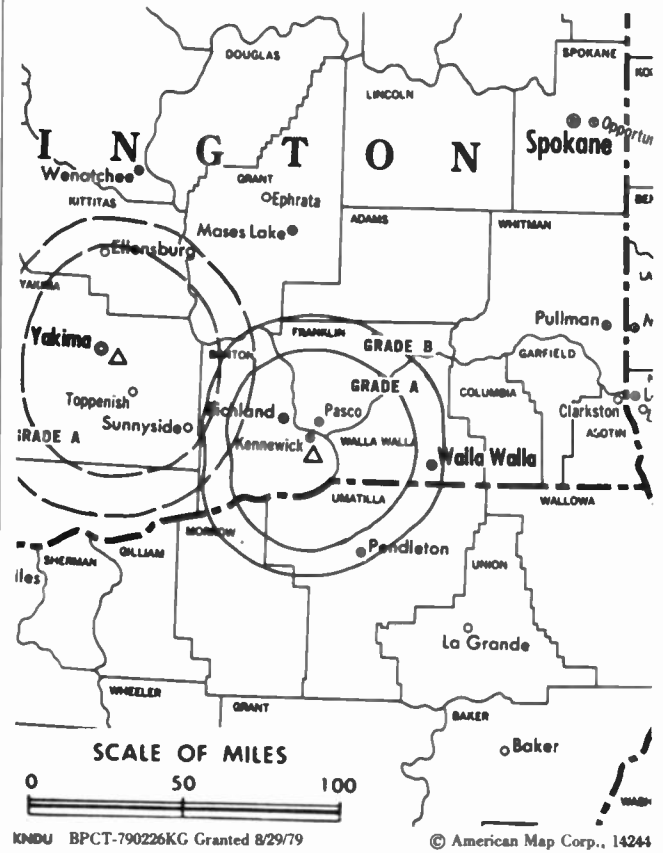
ELLIOT KLEEMAN, general manager.  
JERRY ROGERS, station & sales manager.  
RON RUTHERFORD, news director.  
ED LYON, chief engineer.

**Rates:** Sold separately or in combination with KNDO, Yakima.

**City of License:** Richland. **AOI:** Yakima. **Rank:** 127.

Total Households: © MSI Consumer Market Data as of 1/1/88. TV Homes, TV% and Circulation © 1988 Arbitron. County coverage based on Arbitron study.

Net Weekly Circulation	State County	Total Households	TV Households	%
50% & Over	OREGON			
	Morrow	3,000	2,800	93
	Umatilla	22,100	20,700	94



Net Weekly Circulation	State County	Total Households	TV Households	%
50% & Over	WASHINGTON			
	Benton	38,200	37,000	97
	Franklin	13,000	12,600	97
	Walla Walla	17,800	16,700	94
Between 25-49%	OREGON			
	Gilliam	800	700	88
Between 5-24%	WASHINGTON			
	Adams	5,100	4,900	96
Station Totals	OREGON			
	Wheeler	700	700	100
	WASHINGTON			
	Kittitas East	7,700	7,200	94
<b>Net Weekly Circulation (1988)</b>		<b>108,400</b>	<b>103,300</b>	<b>95</b>
<b>Average Daily Circulation (1988)</b>				<b>76,300</b>
				<b>41,200</b>

# Washington—Seattle

## KING-TV

Ch. 5

Network Service: NBC.

Licensee: KING Broadcasting Co., 333 Dexter N., Seattle, WA 98109.

Studio: TV Center, 333 Dexter Ave. N., Seattle, WA 98109.

Mailing Address: Box 24525, Seattle, WA 98124.

Telephone: 206-448-5555. TWX: 910-444-2010.

Fax: 206-448-6351.

Technical Facilities: Channel No. 5 (76-82 MHz). Authorized power: 100-kw visual, 15.1-kw aural. Antenna: 820-ft. above av. terrain, 570-ft. above ground, 1000-ft. above sea level.

Latitude 47° 37' 55"  
Longitude 122° 20' 59"

Requests CP for change to 1142-ft. above av. terrain, 896-ft. above ground, 1290-ft. above sea level. BPCT-870811KG.

Transmitter: 301 Galer St.

Multichannel TV Sound: Stereo only.

Satellite Earth Stations: Scientific-Atlanta, 7-meter; Scientific-Atlanta, 5-meter; Harris, Scientific-Atlanta receivers.

AM Affiliate: KING, 50-kw, 1090 kHz.

FM Affiliate: KING-FM, 100-kw, 98.1 MHz (No. 251), 700-ft.

News Services: AP, NBC, UPI.

Ownership: King Broadcasting Co. See Group Ownership of Television Stations.

Began Operation: November 25, 1948 as KRSC-TV. Sold to present licensee August 1949 (Television Digest, Vol. 5:20, 23, 30).

Represented (sales): Blair Television.

Represented (legal): Fletcher, Heald & Hildreth.

Represented (engineering): Hammett & Edison Inc.

### Personnel:

- STEVEN CLIFFORD, president.
- SUZANNE SORKNES, vice president, corporate & legal, secretary.
- ERIC S. BREMNER, president, broadcasting.
- STURGES DORRANCE, vice president & general manager.
- ROBERT GLOVER, general sales manager.
- ARNOLD GOODER, local sales manager.
- PAT CHAPPELL, program director.
- BARBARA KERSEY, director of marketing.
- DONALD VARYU, news director.
- TYRONE MORTENSEN, chief engineer.
- CRAIG JOHNSTON, production manager.
- JAMES HEACOCK, operations manager.

Highest One Hour Rate: \$10000.

Highest 30 Sec. Rate: \$9000.

NETWORK BASE HOURLY RATE: \$1700.

City of License: Seattle. ADI: Seattle-Tacoma. Rank: 15.

Total Households: © MSI Consumer Market Data as of 1/1/88. TV Homes, TV% and Circulation © 1988 Arbitron. County coverage based on Arbitron study.



Net Weekly Circulation	State County	Total Households	TV Households	%
<b>WASHINGTON</b>				
<b>50% &amp; Over</b>	Chelan	20,600	19,700	96
	Clallam	21,700	20,800	96
	Grays Harbor	25,600	24,000	94
	Island	19,300	18,900	98
	Jefferson	7,800	7,500	96
	King	559,600	540,000	96
	Kitsap	64,500	62,900	98
	Kittitas West	2,000	1,900	95
	Lewis	22,200	21,100	95
	Mason	14,200	13,800	97
	Pierce	203,800	198,500	97
<b>Between 25-49%</b>	San Juan	4,000	3,800	95
	Skagit	27,900	26,800	96
<b>WASHINGTON</b>	Snohomish	147,600	143,600	97
	Thurston	57,900	56,300	97
	Whatcom	45,100	43,200	96
	Clatsop	12,600	11,900	94
	Adams	5,100	4,900	96
	Cowlitz	30,600	29,600	97
	Douglas	9,600	9,300	97
<b>WASHINGTON</b>	Grant	19,900	19,100	96
	Kittitas East	7,700	7,200	94
	Pacific	7,500	7,000	93
	<b>Station Totals</b>	<b>1,336,800</b>	<b>1,291,800</b>	<b>97</b>
<b>Net Weekly Circulation (1988)</b>			<b>1,092,800</b>	
<b>Average Daily Circulation (1988)</b>			<b>631,200</b>	

# Washington—Seattle

## KIRO-TV

Ch. 7

**Network Service:** CBS.

**Licensee:** KIRO Inc., 2807 Third Ave., Broadcast House, Seattle, WA 98111 7777.

**Studio:** 2807 Third Ave., Seattle, WA 98111-7777.

**Telephone:** 206-728-7777. **TWX:** 910-444-2233.

**Fax:** 206-441-7905.

**Technical Facilities:** Channel No. 7 (174-180 MHz). Authorized power: 316-kw visual, 63.2-kw aural. Antenna: 820-ft. above av. terrain, 599-ft. above ground, 1013-ft. above sea level.

Latitude 47° 38' 01"  
Longitude 122° 21' 20"

**Transmitter:** 1518 Queen Anne Ave. N.

**Multichannel TV Sound:** Stereo only.

**Satellite Earth Stations:** Scientific-Atlanta, 10-meter; Scientific-Atlanta, 7-meter; Scientific-Atlanta receivers.

**AM Affiliate:** KIRO, 50-kw, 710 kHz.

**FM Affiliate:** KSEA, 100-kw, 100.7 MHz (No. 264), 730-ft.

**News Services:** AP, UPI.

**Ownership:** Bonneville International Corp., 99.9%. See Group Ownership of Television Stations.

**Began Operation:** February 8, 1958. Sale of control to present owner by Saul Haas and associates approved Dec. 17, 1963 by FCC (*Television Digest*, Vol. 3:51).

**Represented (sales):** Petry Television Inc.

**Represented (legal):** Wilkinson, Barker, Knauer & Quinn; Preston, Thorgrimson, Ellis & Holman, (Seattle).

**Represented (engineering):** Hammett & Edison Inc.

### Personnel:

KENNETH L. HATCH, president & chairman of board, KIRO Inc.  
A. F. MLADENICH, senior vice president.  
GLENN C. WRIGHT, executive vice president & general manager.  
JOHN NORDEN, vice president & general sales manager.  
MICHAEL POTH, vice president & director of sales operations.  
NICK FREEMAN, v.p., program dir., video & technical operations & production services.  
CHARLES MORRIS, engineering director.  
RICHARD JACOBY, production manager.  
SHERRI CONWAY, operations/traffic director.  
TIM GARRIGAN, public affairs director.  
MARIA MARGARIS, assistant program director.

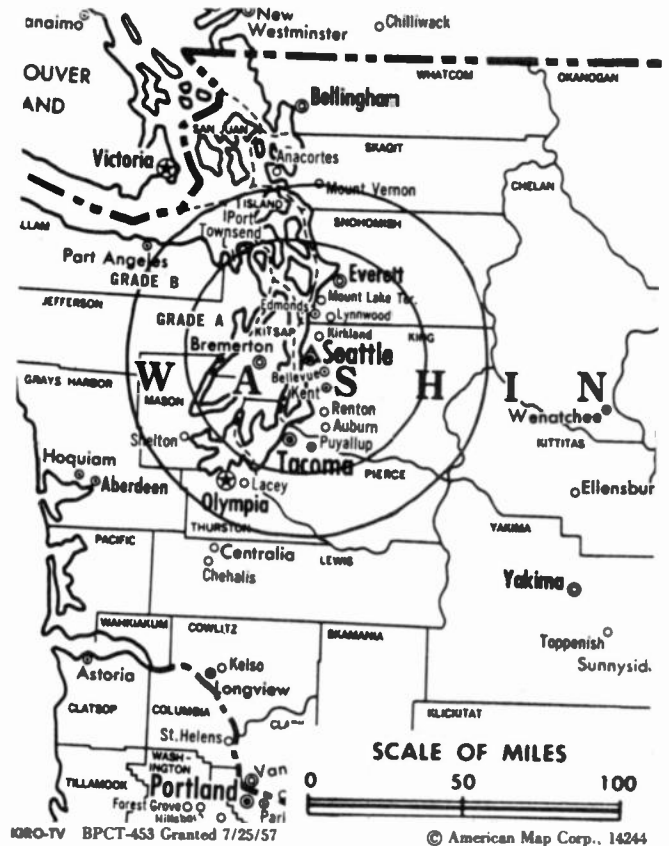
**Rates:** Not available.

**NETWORK BASE HOURLY RATE:** \$1549.

**City of License:** Seattle. **ADI:** Seattle-Tacoma. **Rank:** 15.

Total Households: © MSI Consumer Market Data as of 1/1/88. TV Homes, TV% and Circulation © 1988 Arbitron. County coverage based on Arbitron study.

Net Weekly Circulation	State County	Total Households	TV Households	%
<b>WASHINGTON</b>				
50% & Over	Chelan	20,600	19,700	96



Net Weekly Circulation	State County	Total Households	TV Households	%
<b>WASHINGTON</b>				
50% & Over	Clallam	21,700	20,800	96
	Grays Harbor	25,600	24,000	94
	Island	19,300	18,900	98
	Jefferson	7,800	7,500	96
	King	559,600	540,000	96
	Kitsap	64,500	62,900	98
	Kittitas West	2,000	1,900	95
	Lewis	22,200	21,100	95
	Mason	14,200	13,800	97
	Pierce	203,800	198,500	97
San Juan	4,000	3,800	95	
Skagit	27,900	26,800	96	
Snohomish	147,600	143,600	97	
Thurston	57,900	56,300	97	
Whatcom	45,100	43,200	96	
<b>WASHINGTON</b>				
Between 25-49%	Adams	5,100	4,900	96
	Douglas	9,600	9,300	97
	Kittitas East	7,700	7,200	94
	Pacific	7,500	7,000	93
<b>WASHINGTON</b>				
Between 5-24%	Cowlitz	30,600	29,600	97
	Grant	19,900	19,100	96
<b>Station Totals</b>		<b>1,324,200</b>	<b>1,279,900</b>	<b>97</b>
<b>Net Weekly Circulation (1988)</b>				<b>1,036,200</b>
<b>Average Daily Circulation (1988)</b>				<b>557,100</b>

# Washington—Seattle

## KOMO-TV

Ch. 4

**Network Service:** ABC.

**Licensee:** Fisher Broadcasting Inc., 100 4th Ave. N., Seattle, WA 98109.

**Studio:** 100 4th Ave. N., Seattle, WA 98109.

**Telephone:** 206-443-4000. **TWX:** 910-444-2251.

**Fax:** 206-443-8272.

**Technical Facilities:** Channel No. 4 (66-72 MHz). Authorized power: 100-kw visual, 16.2-kw aural. Antenna: 810-ft. above av. terrain, 550-ft. above ground, 1006-ft. above sea level.

Latitude 47° 37' 55"  
Longitude 122° 21' 09"

Requests CP for change to 1126-ft. above av. terrain, 834-ft. above ground, 1276-ft. above sea level, lat. 47° 37' 56", long. 122° 21' 11". BPCT-870206KF.

**Transmitter:** 157 Galer St.

**Multichannel TV Sound:** Stereo only.

**Satellite Earth Stations:** Transmit/receive 2 Scientific-Atlanta, 10-meter C-band; Andrew, 7.3-meter C-band; Andrew, 5.6-meter Ku-band; Andrew, 4.5-meter C-band; Vertex, 4.5-meter Ku-band; Avantek, Scientific-Atlanta receivers.

**AM Affiliate:** KOMO, 50-kw, 1000 kHz.

**News Services:** AP, UPI.

**Ownership:** Fisher Broadcasting Inc. See Group Ownership of Television Stations.

**Began Operation:** December 10, 1953. Sale of 1/3 to Fisher's Blend Station (making it 100% owner) by Theodore Gamble & C. Howard Lane consummated in April 1959 (Television Digest, Vol. 15:16).

**Represented (sales):** Katz Television.

**Represented (legal):** Fisher, Wayland, Cooper & Leader.

**Represented (engineering):** A. D. Ring & Associates, P.C.

### Personnel:

JOHN BEHNKE, president & chief executive officer.  
JAY W. GIESA, exec. vice president, administration & secretary.  
ED LACKNER, vice president, corporate affairs.  
PATRICK SCOTT, vice president & general manager.  
PHELPS FISHER, vice president, director of marketing.  
SCOTT HAYNER, general sales manager.  
TYRONE NOBLE, local sales manager.  
DAN JOHNSON, local sales manager.  
MIKE EGUCHI, national sales manager.  
RICHARD WARSINSKE, program manager.  
JAMES BOYER, director of television news.  
DON WILKINSON, vice president & director of engineering.  
DEBORAH JOHNSON, promotion manager.  
JACK BARNES, chief engineer.  
JOHN ULMAN, business manager.  
CAROLE AARON, marketing research director.

**Highest One Hour Rate:** \$10000.

**Highest 30 Sec. Rate:** \$4800.

**NETWORK BASE HOURLY RATE:** \$2000.

**City of License:** Seattle. **ADI:** Seattle-Tacoma. **Rank:** 15.

Total Households: © MSI Consumer Market Data as of 1/1/88. TV Homes, TV% and Circulation © 1988 Arbitron. County coverage based on Arbitron study.



KOMO-TV BPCT-407 Granted 6/10/53

© American Map Corp., 14244

Net Weekly Circulation	State County	Total Households	TV Households	%	
<b>50% &amp; Over</b>	<b>WASHINGTON</b>				
		Chelan	20,600	19,700	96
		Clallam	21,700	20,800	96
		Grays Harbor	25,600	24,000	94
		Island	19,300	18,900	98
		Jefferson	7,800	7,500	96
		King	559,600	540,000	96
		Kitsap	64,500	62,900	98
		Kittitas West	2,000	1,900	95
		Lewis	22,200	21,100	95
		Mason	14,200	13,800	97
		Pierce	203,800	198,500	97
<b>Between 25-49%</b>	<b>OREGON</b>				
		Clatsop	12,600	11,900	94
	<b>WASHINGTON</b>				
		Cowlitz	30,600	29,600	97
		Douglas	9,600	9,300	97
<b>Between 5-24%</b>	<b>WASHINGTON</b>				
		Grant	19,900	19,100	96
		Yakima	68,600	65,600	96
<b>Station Totals</b>		<b>1,400,300</b>	<b>1,352,500</b>	<b>97</b>	
<b>Net Weekly Circulation (1988)</b>			<b>1,066,100</b>		
<b>Average Daily Circulation (1988)</b>			<b>607,600</b>		



# Washington—Seattle

## KTZZ-TV

Ch. 22

**Network Service:** None, independent.

**Licensee:** United States Television Seattle Ltd. Partnership.

**Studio:** 945 Dexter Ave. N, Seattle, WA 98109.

**Mailing Address:** Box 2022, Seattle, WA 98111.

**Telephone:** 206-282-2202. **Telex:** 152-546.

**Technical Facilities:** Channel No. 22 (518-524 MHz). Authorized power: 5000-kw max. visual, 500-kw max. aural. Antenna: 894-ft. above av. terrain, 637-ft. above ground, 1049-ft. above sea level.

Latitude 47° 36' 57"  
Longitude 122° 18' 26"

**Transmitter:** 1618 18th Ave., Seattle.

**Multichannel TV Sound:** Stereo only.

**Satellite Earth Station:** Harris, 6.1-meter Ku-band; Harris receivers.

**News Services:** AP, INN.

**Ownership:** Channel 22 Management Co., gen. partner; Seattle TV Ltd. Partnership, U. S. Television Network, Alden Television Inc. ltd. partners. Channel 22 Management ownership: Alden TV Inc. Alden ownership: Michael R. Forman, 100%. Forman has interest in KRLR(TV), Las Vegas, NV & application for Ch. 46, Green Valley, AZ.

**Began Operation:** June 22, 1985.

**Represented (sales):** Independent TV Sales.

**Represented (engineering):** Cohen, Dippell & Everist, P.C.

**Personnel:**

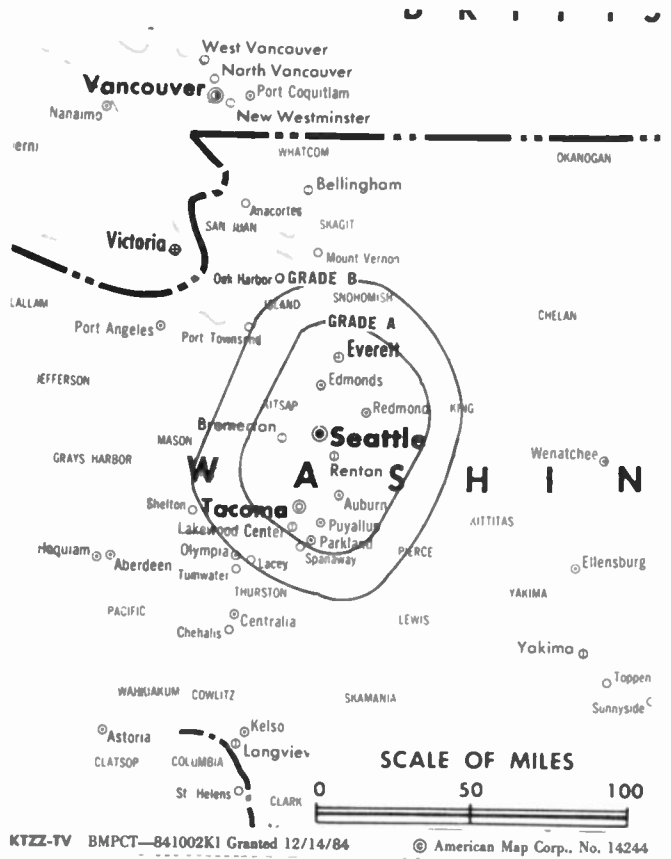
- DANIEL LUTGEN, general manager.
- WILLIE WAGONER, national sales manager.
- SUSAN BALLMAN, program coordinator.
- LEANNE BUNAS, sales marketing director.
- KARL PAULSEN, engineering director.
- COLLEEN MORGAN, local sales manager.
- KATIE GORDON, promotion director.
- GINA HAGGERTY, business manager.

**Highest One Hour Rate:** \$10,000.

**Highest 30 Sec. Rate:** \$2000.

**City of License:** Seattle. **ADI:** Seattle-Tacoma. **Rank:** 15.

Total Households: © MSI Consumer Market Data as of 1/1/88. TV Homes, TV% and Circulation © 1988 Arbitron. County coverage based on Arbitron study.



Net Weekly Circulation	State County	Total Households	TV Households	%
<b>Between 25-49%</b>	<b>WASHINGTON</b>			
	King	559,600	540,000	96
	Kitsap	64,500	62,900	98
	Pierce	203,800	198,500	97
	San Juan	4,000	3,800	95
<b>Between 5-24%</b>	Snohomish	147,600	143,600	97
	<b>WASHINGTON</b>			
	Jefferson	7,800	7,500	96
<b>Station Totals</b>	Mason	14,200	13,800	97
	Thurston	57,900	56,300	97
<b>Net Weekly Circulation (1988)</b>		<b>1,059,400</b>	<b>1,026,400</b>	<b>97</b>
<b>Average Daily Circulation (1988)</b>				<b>318,800</b>
				<b>102,900</b>

# Washington—Seattle-Tacoma

**KSTW**

Ch. 11

**Network Service:** None, independent.

**Licensee:** Gaylord Broadcasting Co., Box 11411, Tacoma, WA 98411.

**Studio:** 2320 S. 19th St., Tacoma, WA 98405.

**Office:** United Airlines Bldg., Seattle, WA 98121.

**Telephones:** 206-572-5789, Tacoma; 206-441-1111, Seattle.

**TWX:** 910-441-2622.

**Technical Facilities:** Channel No. 11 (198-204 MHz). Authorized power: 316-kw visual, 43.7-kw aural. Antenna: 900-ft. above av. terrain, 637-ft. above ground, 1049-ft. above sea level.

Latitude 47° 36' 56"  
Longitude 122° 18' 29"

**Transmitter:** 1715 E. Madison St., Seattle.

**Satellite Earth Stations:** Andrew, 10-meter; Vertex, 4.5-meter Ku-band; M/A-Corn, Scientific-Atlanta receivers.

**News Services:** AP, CNN.

**Ownership:** Gaylord Broadcasting Co. See Group Ownership of Television Stations.

**Began Operation:** February 22, 1953. Sale to present owner by Tribune Publishing Co. approved by FCC Jan. 30, 1974 (*Television Digest*, Vol. 13:13; 14:5).

**Represented (sales):** MMT Sales Inc.

**Represented (legal):** Pierson, Ball & Dowd.

**Personnel:**

- KEVIN T. HALE, vice president & general manager.
- SCOTT BAUER, general sales manager.
- JON RAND, Seattle sales manager.
- CURTIS M. HOLMAN, business manager.
- JOE AGOSTINO, production manager.
- PAUL CRITTENDEN, chief engineer.
- JACK EDDY, news director.
- JIM CUMMINGS, national sales manager.
- GREG BILTE, national sales manager.

**Highest One Hour Rate:** \$25,000.

**Highest 30 Sec. Rate:** \$3000.

**City of License:** Tacoma. **ADI:** Seattle-Tacoma. **Rank:** 15.

Total Households: © MSI Consumer Market Data as of 1/1/88. TV Homes, TV% and Circulation © 1988 Arbitron. County coverage based on Arbitron study.

Net Weekly Circulation	State County	Total Households	TV Households	%
<b>50% &amp; Over</b>	<b>WASHINGTON</b>			
	Grays Harbor	25,600	24,000	94
	Island	19,300	18,900	98
	Jefferson	7,800	7,500	96
	King	559,600	540,000	96
	Kitsap	64,500	62,900	98
	Kittitas West	2,000	1,900	95
Mason	14,200	13,800	97	



Net Weekly Circulation	State County	Total Households	TV Households	%
<b>50% &amp; Over</b>	Pierce	203,800	198,500	97
	Skagit	27,900	26,800	96
	Snohomish	147,600	143,600	97
	Thurston	57,900	56,300	97
	Whatcom	45,100	43,200	96
<b>Between 25-49%</b>	<b>IDAHO</b>			
	Kootenai	25,700	25,300	98
	Latah	10,600	10,300	97
<b>Between 5-24%</b>	<b>OREGON</b>			
	Clatsop	12,600	11,900	94
	<b>WASHINGTON</b>			
	Benton	38,200	37,000	97
	Chelan	20,600	19,700	96
	Ciallam	21,700	20,800	96
	Cowlitz	30,600	29,600	97
	Douglas	9,600	9,300	97
	Franklin	13,000	12,600	97
	Lewis	22,200	21,100	95
	Pacific	7,500	7,000	93
	San Juan	4,000	3,800	95
	Walla Walla	17,800	16,700	94
	Whitman	15,300	14,700	96
	<b>Station Totals</b>		<b>1,648,300</b>	<b>1,592,500</b>
<b>Net Weekly Circulation (1988)</b>			<b>892,400</b>	
<b>Average Daily Circulation (1988)</b>			<b>376,400</b>	

# Washington—Tacoma—Seattle

**KCPQ**

Ch. 13

**Network Service:** Fox.

**Licensee:** Kelly Television Co., Box 98828, Tacoma, WA 98499.

**Studio:** 4400 Steilacoom Blvd., Tacoma, WA 98499.

**Sales Office:** 100 S. King, Seattle, WA 98104.

**Telephone:** 206-582-8613. TWX: 910-441-1606.

**Fax:** 206-383-9551.

**Technical Facilities:** Channel No. 13 (210-216 MHz). Authorized power: 316-kw visual, 31.6-kw aural. Antenna: Circularly polarized, 2000-ft. above av. terrain, 708-ft. above ground, 2395-ft. above sea level.

Latitude 47° 32' 53"  
Longitude 122° 48' 22"

**Transmitter:** Gold Mountain, 6.5-mi. W of Bremerton.

**Satellite Earth Stations:** Scientific-Atlanta, 11-meter C-band; Scientific-Atlanta, 10-meter C-band; Vertex, 4.6-meter Ku-band; DX Antenna, M/A-Corn, Scientific-Atlanta receivers.

**News Service:** CNN.

**Ownership:** Jon S. Kelly, gen. partner, 45.0%; Robert E. Kelly, gen. partner, 45.0%; Jon S. Kelly, ltd. partner, 5.00%; Robert E. Kelly, ltd. partner, 5.00% See Kelly Bcstg. in Group Ownership of TV Stations.

**Began Operation:** August 2, 1953 as a commercial station. Left air Dec. 13, 1974. Sale to Clover Park School District No. 400 approved by FCC Sept. 9, 1975. Resumed operation as an educational station Jan. 4, 1976. Sale to present owners approved by FCC Dec. 4, 1979. Resumed operation as a commercial station Nov. 4, 1980.

**Represented (sales):** TeleRep Inc.

**Represented (legal):** Koteen & Naftalin.

**Represented (engineering):** Jules Cohen & Associates, P.C.

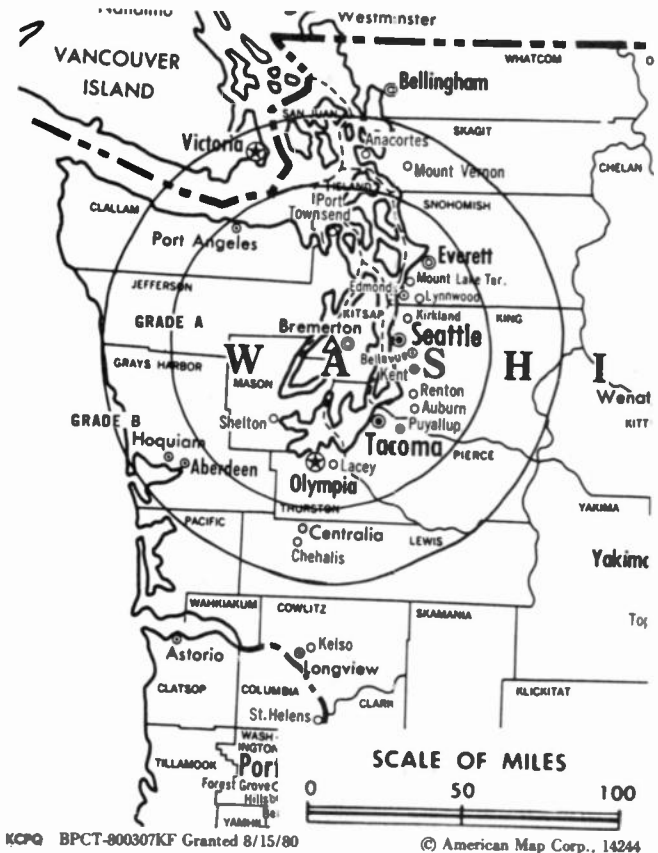
**Personnel:**

ROBERT KELLY, partner/program director.  
ROGER OTTENBACH, general manager.  
DAN JENSEN, station manager.  
JAY MAXEY, general sales manager.  
LLOYD LOW, western regional sales manager.  
DENNIS McCORMICK, national sales manager.  
KARLA BARTON, local sales manager.  
BOB GALVIN, promotion director.  
MARLENE GOTTFRIED, accounting supervisor.  
LARRY BRANDT, chief engineer.  
DIANE SIMMONS, marketing director.

**Rates:** On request.

**City of License:** Tacoma. **ADI:** Seattle-Tacoma. **Rank:** 15.

Total Households: © MSI Consumer Market Data as of 1/1/88. TV Homes, TV% and Circulation © 1988 Arbitron. County coverage based on Arbitron study.



KCPQ BPCT-800307KF Granted 8/15/80 © American Map Corp., 14244

Net Weekly Circulation	State County	Total Households	TV Households	Households %
<b>50% &amp; Over</b>	<b>WASHINGTON</b>			
	Grays Harbor	25,600	24,000	94
	Island	19,300	18,900	98
	Jefferson	7,800	7,500	96
	King	559,600	540,000	96
	Kitsap	64,500	62,900	98
	Mason	14,200	13,800	97
	Pierce	203,800	198,500	97
	Skagit	27,900	26,800	96
	Snohomish	147,600	143,600	97
Thurston	57,900	56,300	97	
Whatcom	45,100	43,200	96	
<b>Between 25-49%</b>	<b>WASHINGTON</b>			
	Cowlitz	30,600	29,600	97
	Lewis	22,200	21,100	95
San Juan	4,000	3,800	95	
<b>Between 5-24%</b>	<b>WASHINGTON</b>			
	Chelan	20,600	19,700	96
	Clallam	21,700	20,800	96
	Douglas	9,600	9,300	97
	Kittitas West	2,000	1,900	95
Pacific	7,500	7,000	93	
<b>Station Totals</b>		<b>1,291,500</b>	<b>1,248,700</b>	<b>97</b>
<b>Net Weekly Circulation (1988)</b>				<b>646,100</b>
<b>Average Daily Circulation (1988)</b>				<b>250,400</b>

# Washington—Tacoma-Seattle

## KTBW-TV

Ch. 20

**Network Service:** Trinity Bcstg. Network.

**Licensee:** Trinity Broadcasting of Washington, Box A, Santa Ana, CA 92711.

**Studio:** 1909 S. 341st Place, Federal Way, WA 98003.

**Telephones:** 206-927-7720, Tacoma; 206-874-7420, Seattle.

**Technical Facilities:** Channel No. 20 (506-512 MHz). Authorized power: 3550-kw max. visual, 355-kw max. aural. Antenna: 1610-ft. above av. terrain, 330-ft. above ground, 2000-ft. above sea level.

Latitude	47°	32'	50''
Longitude	122°	47'	39''

**Transmitter:** Gold Mountain, 4-mi. W of Bremerton.

**Satellite Earth Station:** Harris, 7-meter C-band; Scientific-Atlanta receivers.

**News Service:** TBN.

**Ownership:** Trinity Broadcasting Network Inc. See Group Ownership of Television Stations.

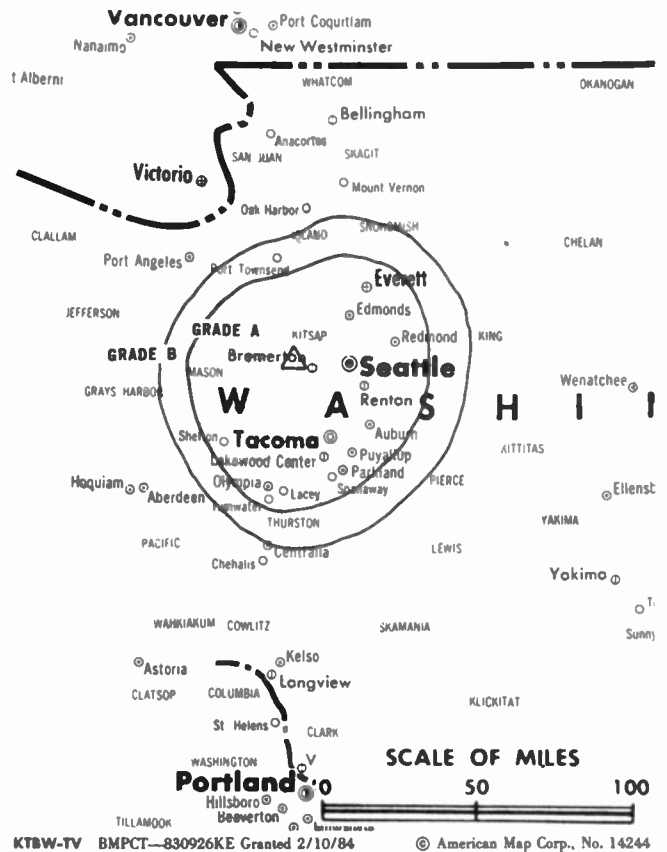
**Began Operation:** March 30, 1984. Sale to present owner by Family Bcstg. Co. approved by FCC Oct. 25, 1984.

**Represented (legal):** May & Dunne, Chartered.

**Personnel:**

JIM FULLER, station manager.  
DICK ENGH, chief engineer.  
DOUG CLARK, news director.

**Highest One Hour Rate:** \$530.



**Highest 30 Sec. Rate:** \$70.

**Arbitron Data:** Not available.

**City of License:** Tacoma. ADI: Seattle-Tacoma. Rank: 15.

# Washington—Spokane

## KAYU-TV

Ch. 28

**Network Service:** Fox.

**Licensee:** KAYU-TV Partners Ltd.

**Studio:** S. 4600 Regal St., Spokane, WA 99223.

**Mailing Address:** Box 8115, Spokane, WA 99203.

**Telephone:** 509-448-2828.

**Technical Facilities:** Channel No. 28 (554-560 MHz). Authorized power: 2400-kw max. visual, 120-kw max. aural. Antenna: 2000-ft. above av. terrain, 823-ft. above ground, 4399-ft. above sea level.

Latitude 47° 34' 44"  
Longitude 117° 17' 46"

Holds CP for change to 1998-ft. above av. terrain, 794-ft. above ground, 4469-ft. above sea level. BPCT-880111KF.

**Transmitter:** 3-mi. SE of Spokane on Krell Hill.

**Satellite Earth Stations:** Microdyne, 5-meter C-band; 2 Prodelin, 5-meter C-band; Vertex, 4.5-meter Ku-band; M/A-Corn, Microdyne, Pinzone receivers.

**Ownership:** Robert J. Hamacher, gen. partner.

**Began Operation:** October 31, 1982. Sale to Bingham Communications by Robert J. Hamacher, et al., approved by FCC Jan. 29, 1988 (*Television Digest*, Vol. 27:42) but never consummated.

**Represented (sales):** Petry Television Inc.

**Represented (legal):** Heron, Burchette, Ruckert & Rothwell.

### Personnel:

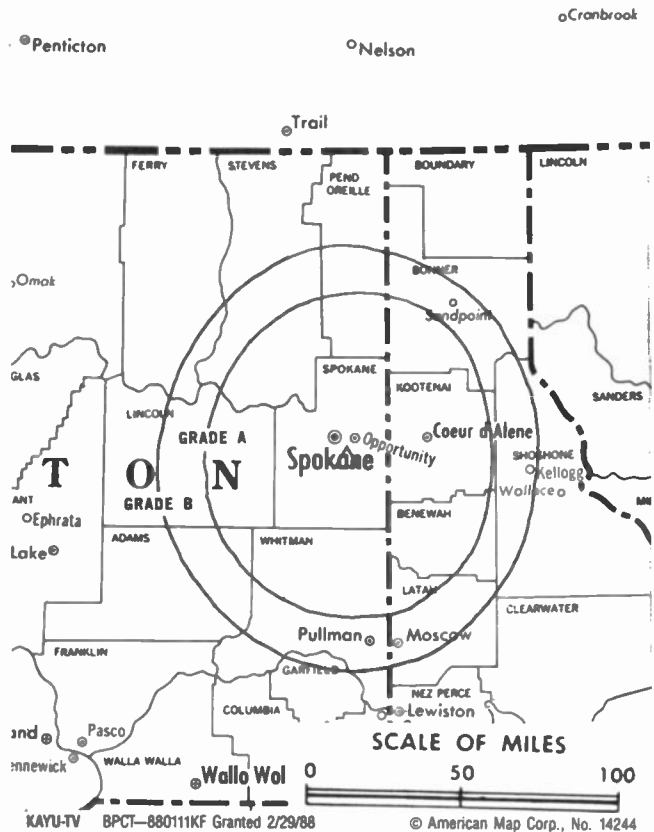
ROBERT J. HAMACHER, president & general manager.  
TIM BURROWS, programming.  
ROBERTA FOX, business manager.  
D. LANE GUIN, general sales manager.  
RONALD VALLEY, director of engineering.  
JUDY SUNDERLAND, national sales manager.  
KELLY BUNDY, director of promotion.

**Highest 30 Sec. Rate:** \$150.

**City of License:** Spokane. **AOI:** Spokane. **Rank:** 79.

Total Households: © MSI Consumer Market Data as of 1/1/88. TV Homes, TV% and Circulation © 1988 Arbitron. County coverage based on Arbitron study.

Net Weekly Circulation	State County	Total Households	TV Households	%
<b>50% &amp; Over</b>	<b>IOAHO</b>			
	Shoshone	6,100	6,000	98
	<b>WASHINGTON</b>			
	Columbia	1,600	1,500	94
	Lincoln	3,800	3,700	97
	Spokane	142,000	137,500	97



Net Weekly Circulation	State County	Total Households	TV Households	%
<b>Between 25-49%</b>	<b>IOAHO</b>			
	Bonner	10,500	10,200	97
	Kootenai	25,700	25,300	98
	Latah	10,600	10,300	97
<b>WASHINGTON</b>	Adams	5,100	4,900	96
	Chelan	20,600	19,700	96
	Douglas	9,600	9,300	97
	Garfield	1,000	900	90
	Stevens	11,200	10,600	95
	Whitman	15,300	14,700	96
	<b>Between 5-24%</b>	<b>IOAHO</b>		
Benewah		3,100	3,000	97
	Boundary	2,600	2,500	96
<b>OREGON</b>	Umatilla	22,100	20,700	94
	<b>WASHINGTON</b>			
	Benton	38,200	37,000	97
	Ferry	2,100	2,000	95
	Franklin	13,000	12,600	97
	Grant	19,900	19,100	96
	Okanogan	13,000	12,200	94
	Pend Oreille	3,400	3,300	97
	Walla Walla	17,800	16,700	94
<b>Station Totals</b>		<b>398,300</b>	<b>383,700</b>	<b>96</b>
<b>Net Weekly Circulation (1988)</b>				<b>138,700</b>
<b>Average Daily Circulation (1988)</b>				<b>55,800</b>

# Washington—Spokane

## KHQ-TV

Ch. 6

**Network Service:** NBC.

**Licensee:** KHQ Inc., 4202 S. Regal St., Spokane, WA 99223.

**Studio:** 4202 S. Regal St., Spokane, WA 99223.

**Mailing Address:** Box 8088, Spokane, WA 99203.

**Telephone:** 509-448-6000.

**Technical Facilities:** Channel No. 6 (82-88 MHz). Authorized power: 87.1-kw visual, 17.4-kw aural. Antenna: 2150-ft. above av. terrain, 904-ft. above ground, 4549-ft. above sea level.

Latitude 47° 34' 53.40"  
Longitude 117° 17' 46.60"

**Transmitter:** Tower Mountain, 3.25-mi. SE of Spokane.

**Multichannel TV Sound:** Stereo only.

**Satellite Earth Stations:** Harris, 8-meter Ku-band; Harris, 3-meter Ku-band; Scientific-Atlanta, 7-meter C-band; Vertex, 4.57-meter Ku-band; Harris, M/A-Corn, Scientific-Atlanta receivers.

**News Service:** AP.

**Ownership:** Cowles Publishing Co. J. Birney Blair, pres.; Michael K. Nielsen, secy-treas.

**Began Operation:** December 20, 1952.

**Represented (sales):** Katz Television.

**Represented (legal):** Wiley, Rein & Fielding.

**Represented (engineering):** Cohen, Dippell & Everist, P.C.

**Personnel:**

JACK REBER, president & general manager.  
DON CARMICHAEL, operations manager.  
LARRY GANTS, program director.  
WILLIAM ISBELL, chief engineer.  
DEAN MELL, news director.  
MIKE GEE, general sales manager.  
LOUISE HANSEN, promotion director.  
BOB BUSSE, business manager.

**Highest 30 Sec. Rate:** \$800.

**NETWORK BASE HOURLY RATE:** \$1100.

**City of License:** Spokane. **ADI:** Spokane. **Rank:** 79.

Total Households: © MSI Consumer Market Data as of 1/1/88. TV Homes, TV% and Circulation © 1988 Arbitron. County coverage based on Arbitron study.

Net Weekly Circulation	State County	Total Households	TV Households	%
<b>50% &amp; Over</b>	<b>IDAHO</b>			
	Benewah	3,100	3,000	97
	Bonner	10,500	10,200	97
	Boundary	2,600	2,500	96
	Clearwater	3,600	3,500	97
	Idaho	5,300	5,100	95
	Kootenai	25,700	25,300	98
	Latah	10,600	10,300	97
	Lewis	1,400	1,400	100
	Nez Perce	12,700	12,400	98
	Shoshone	6,100	6,000	98
	<b>MONTANA</b>			
	Hill	6,900	6,700	97
	Lincoln	6,700	6,400	96
<b>OREGON</b>				
Wallowa	3,000	2,800	93	
<b>WASHINGTON</b>				
Adams	5,100	4,900	96	



Net Weekly Circulation	State County	Total Households	TV Households	%	
<b>50% &amp; Over</b>	Asotin	7,200	7,000	97	
	Columbia	1,600	1,500	94	
	Ferry	2,100	2,000	95	
	Garfield	1,000	900	90	
	Grant	19,900	19,100	96	
	Lincoln	3,800	3,700	97	
	Okanogan	13,000	12,200	94	
	Pend Oreille	3,400	3,300	97	
	Spokane	142,000	137,500	97	
	Stevens	11,200	10,600	95	
	Walla Walla	17,800	16,700	94	
	Whitman	15,300	14,700	96	
	<b>Between 25-49%</b>	<b>MONTANA</b>			
		Cascade	31,400	30,900	98
Flathead		23,000	22,300	97	
Glacier		3,800	3,600	95	
Mineral		1,700	1,700	100	
Missoula		31,500	30,400	97	
Toole		2,300	2,200	96	
<b>WASHINGTON</b>	Benton	38,200	37,000	97	
	Douglas	9,600	9,300	97	
<b>Between 5-24%</b>	<b>MONTANA</b>				
	Lake	8,300	8,000	96	
	Ravalli	10,500	10,200	97	
	Sanders	3,800	3,600	93	
	<b>OREGON</b>				
Baker	6,200	5,900	94		
Umatilla	22,100	20,700	94		
Union	8,800	8,200	93		
<b>WASHINGTON</b>	Chelan	20,600	19,700	96	
	Franklin	13,000	12,600	97	
<b>Station Totals</b>		<b>576,400</b>	<b>556,000</b>	<b>96</b>	
<b>Net Weekly Circulation (1988)</b>			<b>343,300</b>		
<b>Average Daily Circulation (1988)</b>			<b>202,200</b>		

# Washington—Spokane

## KREM-TV

Ch. 2

Network Service: CBS.

Licensee: KING Broadcasting Co., 4103 S. Regal St., Spokane, WA 99203.

Studio: 4103 S. Regal St., Spokane, WA 99203.

Telephone: 509-448-2000. TWX: 510-773-1833.

Technical Facilities: Channel No. 2 (54-60 MHz). Authorized power: 84.7-kw visual, 15.5-kw aural. Antenna: 2203-ft. above av. terrain, 969-ft. above ground, 4549-ft. above sea level.

Latitude 47° 35' 42"  
Longitude 117° 17' 53"

Transmitter: 7-mi. SE of center of Spokane.

Satellite Earth Station: Scientific-Atlanta, 7-meter; Scientific-Atlanta receivers.

News Services: AP, CBS, UPI.

Ownership: King Broadcasting Co. See Group Ownership of Television Stations.

Began Operation: October 29, 1954. Sale to present owners by founder Louis Wasmmer approved Sept. 25, 1957 (Television Digest, Vol. 13:28, 39, 51).

Represented (sales): Blair Television.

Represented (legal): Fletcher, Heald & Hildreth.

Represented (engineering): Hammett & Edison Inc.

### Personnel:

STEVE CLIFFORD, president & chief executive officer (Seattle).  
ERIC BREMNER, president, broadcasting (Seattle).  
JOHN ROWLAND, general sales manager.  
DEBBIE LESLIE, local sales manager.  
MEG ANTONIUS, program director.  
PHIL WENSTRAND, news director.  
SCOTT BLAIR, operations manager.  
JESS ORTEGA, chief engineer.  
BARBARA NARGANG, business manager.  
LINDA KUHN, community relations manager.  
JOAN KINSEY, promotion manager.

Highest 30 Sec. Rate: \$1000.

NETWORK BASE HOURLY RATE: \$875.

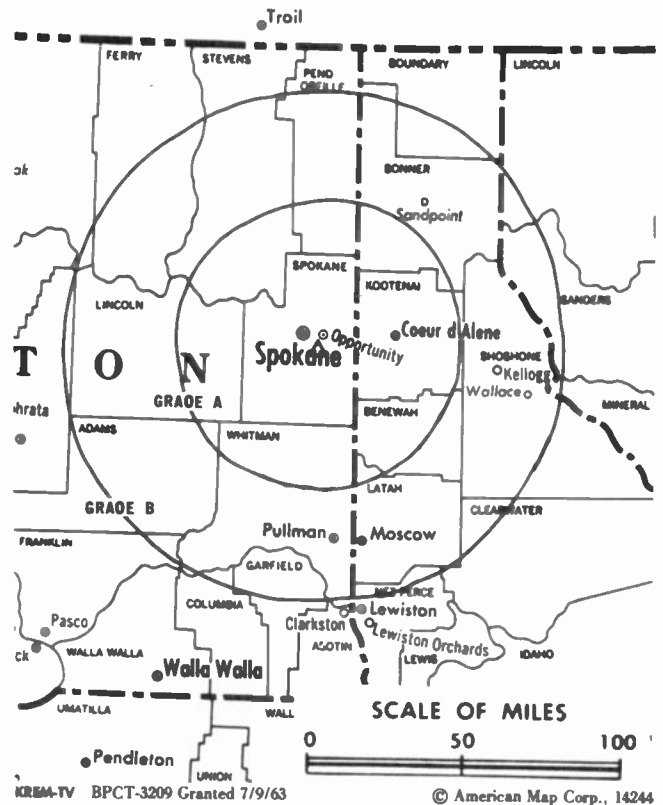
Station also received in Canadian markets.

BBM Weekly Reach (Spring 1988): 916,000.

City of License: Spokane. AOI: Spokane. Rank: 79.

Total Households: © MSI Consumer Market Data as of 1/1/88. TV Homes, TV% and Circulation © 1988 Arbitron. County coverage based on Arbitron study.

Net Weekly Circulation	State County	Total Households	TV Households	%
50% & Over	<b>IDAHO</b>			
	Benewah	3,100	3,000	97
	Bonner	10,500	10,200	97
	Boundary	2,600	2,500	96
	Clearwater	3,600	3,500	97
	Idaho	5,300	5,100	95
	Kootenai	25,700	25,300	98
	Latah	10,600	10,300	97
	Lewis	1,400	1,400	100
	Nez Perce	12,700	12,400	98
	Shoshone	6,100	6,000	98
	<b>MONTANA</b>			
	Hill	6,900	6,700	97
	Lincoln	6,700	6,400	96
<b>OREGON</b>				
Wallowa	3,000	2,800	93	



Net Weekly Circulation	State County	Total Households	TV Households	%	
50% & Over	<b>WASHINGTON</b>				
	Adams	5,100	4,900	96	
	Asotin	7,200	7,000	97	
	Columbia	1,600	1,500	94	
	Ferry	2,100	2,000	95	
	Garfield	1,000	900	90	
	Grant	19,900	19,100	96	
	Lincoln	3,800	3,700	97	
	Okanogan	13,000	12,200	94	
	Pend Oreille	3,400	3,300	97	
	Spokane	142,000	137,500	97	
	Stevens	11,200	10,600	95	
	Walla Walla	17,800	16,700	94	
	Whitman	15,300	14,700	96	
	Between 25-49%	<b>MONTANA</b>			
		Cascade	31,400	30,900	98
Flathead		23,000	22,300	97	
Missoula		31,500	30,400	97	
Sanders		3,800	3,600	93	
<b>OREGON</b>					
Union	8,800	8,200	93		
Between 5-24%	<b>WASHINGTON</b>				
	Benton	38,200	37,000	97	
	Douglas	9,600	9,300	97	
	Franklin	13,000	12,600	97	
Between 5-24%	<b>MONTANA</b>				
	Glacier	3,800	3,600	95	
	Lake	8,300	8,000	96	
	Mineral	1,700	1,700	100	
	Ravalli	10,500	10,200	97	
<b>OREGON</b>					
Baker	6,200	5,900	94		
Umatilla	22,100	20,700	94		
<b>WASHINGTON</b>					
Chelan	20,600	19,700	96		
<b>Station Totals</b>		<b>574,100</b>	<b>553,800</b>	<b>96</b>	
<b>Net Weekly Circulation (1988)</b>				<b>330,100</b>	
<b>Average Daily Circulation (1988)</b>				<b>174,900</b>	

# Washington—Spokane

## KXLY-TV

Ch. 4

**Network Service:** ABC.

**Licensee:** Spokane TV Inc., West 500 Boone Ave., Spokane, WA 99201.

**Studio:** West 500 Boone Ave., Spokane, WA 99201.

**Telephone:** 509-328-9084. **TWX:** 628-99-618.

**Technical Facilities:** Channel No. 4 (66-72 MHz). Authorized power: 48-kw visual, 9.55-kw aural. Antenna: 3060-ft. above av. terrain, 153-ft. above ground, 6030-ft. above sea level.

Latitude 47° 55' 18"  
Longitude 117° 06' 48"

**Transmitter:** Top of Mount Spokane.

**Satellite Earth Stations:** Andrew, 73-meter C-band; Andrew, 4.5-meter C-band; Vertex, 4.6-meter Ku-band; Avantek, M/A-Corn receivers.

**AM Affiliate:** KXLY, 5-kw, 920 kHz.

**FM Affiliate:** KXLY-FM, 37-kw, 99.9 MHz (No. 260), 2998-ft.

**News Services:** AP, CNN, NIWS.

**Ownership:** Evening Telegram Co., 100%. See Morgan Murphy Stations in Group Ownership of Television Stations.

**Began Operation:** January 16, 1953. Sale to present owners by Joseph Harris and Norman E. Alexander approved by FCC Jan. 17, 1962 (*Television Digest*, Vol. 17:34; 2:4, 6, 7). Sale to Harris and Alexander by Symons Bcstg. Co. (E. B. Craney) and Bing Crosby approved Jan. 6, 1954 (Vol. 9:49; 10:2).

**Represented (sales):** Harrington, Righter & Parsons Inc.

**Represented (legal):** Brown, Finn & Nietert, Chartered.

**Represented (engineering):** Jules Cohen & Associates, P.C.

**Personnel:**

STEPHEN R. HERLING, vice president & general manager.  
TEDDIE GIBBON, general sales manager.  
DONALD POPE, director of engineering.  
EILEEN MCKINNON, program director.  
BOB BRAUKMANN, promotion manager.  
DEBBIE SIEVERDING, local sales manager.  
STEVE JOHNSON, news director.  
ED WALSH, business manager.

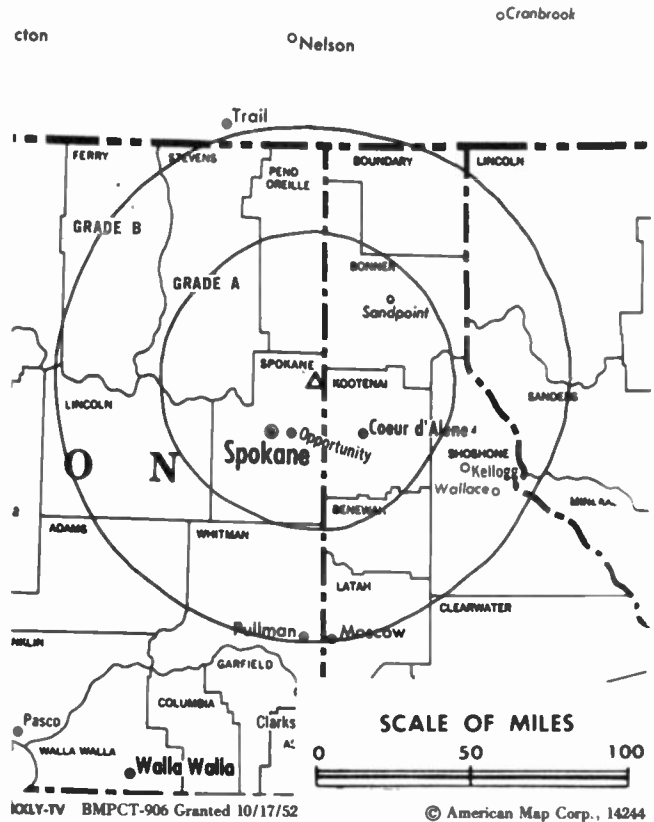
**Highest 30 Sec. Rate:** \$600.

**NETWORK BASE HOURLY RATE:** \$675.

**City of License:** Spokane. **ADI:** Spokane. **Rank:** 79.

Total Households: © MSI Consumer Market Data as of 1/1/88. TV Homes, TV% and Circulation © 1988 Arbitron. County coverage based on Arbitron study.

Net Weekly Circulation	State County	Total Households	TV Households	%
<b>50% &amp; Over</b>	<b>IOAHO</b>			
	Benewah	3,100	3,000	97
	Bonner	10,500	10,200	97
	Boundary	2,600	2,500	96
	Clearwater	3,600	3,500	97
	Idaho	5,300	5,100	95
	Kootenai	25,700	25,300	98
	Latah	10,600	10,300	97
	Lewis	1,400	1,400	100
	Nez Perce	12,700	12,400	98
	Shoshone	6,100	6,000	98
	<b>MONTANA</b>			
	Hill	6,900	6,700	97
	Lincoln	6,700	6,400	96
<b>OREGON</b>				
Wallowa	3,000	2,800	93	



Net Weekly Circulation	State County	Total Households	TV Households	%
<b>50% &amp; Over</b>	<b>WASHINGTON</b>			
	Adams	5,100	4,900	96
	Asotin	7,200	7,000	97
	Columbia	1,600	1,500	94
	Douglas	9,600	9,300	97
	Ferry	2,100	2,000	95
	Garfield	1,000	900	90
	Grant	19,900	19,100	96
	Lincoln	3,800	3,700	97
	Okanogan	13,000	12,200	94
	Pend Oreille	3,400	3,300	97
Spokane	142,000	137,500	97	
Stevens	11,200	10,600	95	
Whitman	15,300	14,700	96	
<b>Between 25-49%</b>	<b>MONTANA</b>			
	Cascade	31,400	30,900	98
	Flathead	23,000	22,300	97
	Lake	8,300	8,000	96
	Mineral	1,700	1,700	100
	Missoula	31,500	30,400	97
	Sanders	3,800	3,600	93
Toole	2,300	2,200	96	
<b>OREGON</b>				
Union	8,800	8,200	93	
<b>WASHINGTON</b>	Chelan	20,600	19,700	96
	Walla Walla	17,800	16,700	94
	<b>MONTANA</b>			
<b>Between 5-24%</b>	Glacier	3,800	3,600	95
	Ravalli	10,500	10,200	97
<b>OREGON</b>				
Baker	6,200	5,900	94	
<b>WASHINGTON</b>				
Benton	38,200	37,000	97	
Franklin	13,000	12,600	97	
<b>Station Totals</b>		<b>554,300</b>	<b>535,300</b>	<b>97</b>
<b>Net Weekly Circulation (1988)</b>				<b>341,300</b>
<b>Average Daily Circulation (1988)</b>				<b>182,600</b>



# Washington—Vancouver

**KPDX**

**Ch. 49**

**Network Service:** None, independent.

**Licensee:** Columbia River Television Inc., Debtor-in-Possession, One Columbia River, Vancouver, WA 98660.

**Studio:** One Columbia River, Vancouver, WA 98660.

**Business Office:** 910 N.E. Union, Portland, OR 97232.

**Telephones:** 206-254-4949; 503-239-4949. **Telex:** 151021.

**Technical Facilities:** Channel No. 49 (680-686 MHz). Authorized power: 2630-kw max. visual, 263-kw max. aural. Antenna: 1780-ft. above av. terrain, 1081-ft. above ground, 2021-ft. above sea level.

Latitude 45° 31' 22"  
Longitude 122° 45' 07"

**Transmitter:** 211 N.W. Miller Rd., Portland, OR.

**Satellite Earth Stations:** Scientific-Atlanta, 7-meter; M/A-Com, Scientific-Atlanta receivers.

**News Service:** INN.

**Ownership:** Jack F. Matranga, pres., 85%; Dennis J. Updegraff, v.p., 15%.

**Began Operation:** October 1, 1983.

**Represented (sales):** MMT Sales Inc.

**Represented (legal):** Arent, Fox, Kintner, Plotkin & Kahn.

**Represented (engineering):** Hammett & Edison Inc.

**Personnel:**

JACK F. MATRANGA, general manager.  
WALT ADLER, general sales manager.  
DALE COLOMA, local sales manager.  
DENNIS BEAUCHAMP, chief engineer.  
DENNIS UPDEGRAFF, program director.  
ANDREA ALVARADO, promotion director.  
STEVEN CRONBAUGH, business manager.  
SANDY MERRIN, marketing director.

**City of License:** Vancouver. **ADI:** Portland, OR. **Rank:** 26.

Total Households: © MSI Consumer Market Data as of 1/1/88. TV Homes, TV% and Circulation © 1988 Arbitron. County coverage based on Arbitron study.

Net Weekly Circulation	State County	Total Households	TV Households	%
50% & Over	OREGON			
	Washington	106,900	104,500	98
	WASHINGTON			
	Clark	80,500	78,500	97



KPDX BMPCT—830915KH Granted 10/29/83 © American Map Corp., No. 14244

Net Weekly Circulation	State County	Total Households	TV Households	%
Between 25-49%	OREGON			
	Clackamas	92,000	89,000	97
	Hood River	6,200	5,800	94
	Marion	79,400	76,200	96
	Multnomah	237,300	228,500	96
	Polk	17,200	16,600	97
	Wasco	8,500	8,000	94
WASHINGTON	Cowlitz	30,600	29,600	97
	OREGON			
Between 5-24%	Columbia	13,400	12,900	96
	Lincoln	15,700	14,500	92
	Yamhill	21,100	20,100	95
WASHINGTON	Klickitat	6,300	5,900	94
	<b>Station Totals</b>	<b>715,100</b>	<b>690,100</b>	<b>97</b>
<b>Net Weekly Circulation (1988)</b>			<b>307,200</b>	
<b>Average Daily Circulation (1988)</b>			<b>118,200</b>	

# Washington—Wenatchee

**KCWT**

Ch. 27

**Network Service:** None, independent.

**Licensee:** Bingham Communications Group, 32 N. Mission St., Wenatchee, WA 98801.

**Studio:** 32-B N. Mission St., Wenatchee, WA 98801.

**Mailing Address:** Box 2809, Wenatchee, WA 98807-2809.

**Telephone:** 509-622-5298.

**Technical Facilities:** Channel No. 27 (548-554 MHz). Authorized power: 266.5-kw max. visual, 26.65-kw max. aural. Antenna: 1393-ft. above av. terrain, 174-ft. above ground, 3894-ft. above sea level.

Latitude 47° 19' 26"  
Longitude 120° 13' 55"

**Transmitter:** Jump Off Ridge, 7-mi. SSW of Wenatchee.

**Satellite Earth Stations:** M/A-Corn, 4-meter C-band; RCA, 8-meter Ku-band; M/A-Corn receivers.

**News Services:** CNN, INN, UPI.

**Ownership:** Bingham Communications Group Ltd. Partnership. Robert R. Bingham & BCG Management Inc., gen. partners, 1% each; Michael D. Barry, ltd. partner, 34.7%; Robert R. Bingham, ltd. partner, 51.7%; Jerry Martin, 5.1%; Jerry Knoll & Kent Carlson, ltd. partners, 1% each. BCGM Inc. also owns KBRO(AM), Bremerton, WA. BCG Management Inc. ownership: Robert R. Bingham, chmn.-pres., 76%; Michael D. Barry, secy., 20%; Jerome C. Knoll, exec. v.p., 2%; C. Kent Carlson, 2%.

**Began Operation:** April 9, 1984. Transfer of 51% to Jerry R. Martin by Fred Alan Ross approved by FCC Dec. 11, 1984. Sale to present owners approved by FCC Oct. 20, 1986.

**Represented (sales):** Adam Young Inc.; Tacher Television.

**Represented (legal):** Miller & Young.

**Personnel:**

MIKE BARRY, general manager.  
WES OLINGER, general sales manager.  
ROBERT WIKSTROM, station manager.  
ROBERT WYATT, chief engineer.  
CASI SMITH, news director.  
MELANIE DAHL, program director.  
TERI MOSER, national sales coordinator.

**Highest 30 Sec. Rate:** \$150.



**City of License:** Wenatchee. **ADI:** Spokane. **Rank:** 79.

Total Households: © MSI Consumer Market Data as of 1/1/88. TV Homes, TV% and Circulation © 1988 Arbitron. County coverage based on Arbitron study.

Net Weekly Circulation	State County	Total Households	TV Households	%
<b>WASHINGTON</b>				
Between 25-49%	Chelan	20,600	19,700	96
	Douglas	9,600	9,300	97
	Grant	19,900	19,100	96
<b>WASHINGTON</b>				
Between 5-24%	Okanogan	13,000	12,200	94
<b>Station Totals</b>		<b>63,100</b>	<b>60,300</b>	<b>96</b>
<b>Net Weekly Circulation (1988)</b>			<b>17,300</b>	
<b>Average Daily Circulation (1988)</b>			<b>6,800</b>	

# Washington—Yakima

**KAPP**

Ch. 35

(Operates satellite KVEW, Kennewick, WA)

**Network Service:** ABC.

**Licensee:** Apple Valley Broadcasting Co., 1610 S. 24th Ave., Yakima, WA 98902.

**Studio:** 1610 S. 24th Ave., Yakima, WA 98902.

**Telephone:** 509-453-0351.

**Technical Facilities:** Channel No. 35 (596-602 MHz). Authorized power: 646-kw max. & 257-kw horizontal visual, 64.6-kw max. & 25.7-kw horizontal aural. Antenna: 960-ft. above av. terrain, 175-ft. above ground, 2150-ft. above sea level.

Latitude 46° 31' 57"  
Longitude 120° 30' 37"

**Transmitter:** Ahtanum Ridge.

**Satellite Earth Stations:** 3 in operation.

**News Service:** UPI.

**Ownership:** Evening Telegram Co., 100%. See Morgan Murphy Stations in Group Ownership of TV Stations.

**Began Operation:** September 21, 1970.

**Represented (sales):** Harrington, Righter & Parsons Inc.

**Represented (legal):** Brown, Finn & Nietert, Chartered.

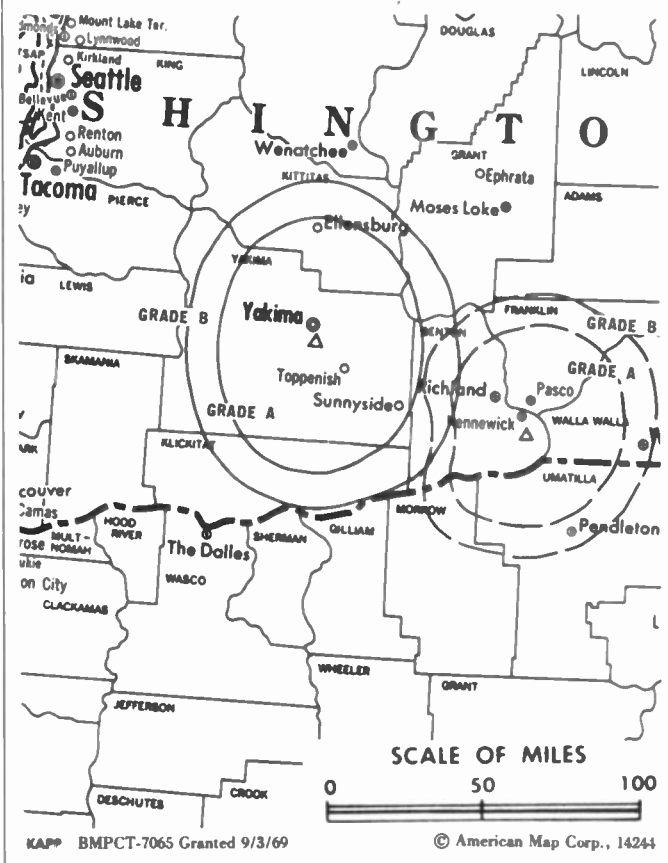
**Represented (engineering):** Jules Cohen & Associates, P.C.

**Personnel:**

- ELIZABETH MURPHY BURNS, president.
- DARRELL BLUE, vice president & general manager.
- RON SIMMONS, director, programming & operations.
- BOB COUCHMAN, chief engineer.
- JUDY ERNESTI, national/regional sales manager.
- D. W. CLARK, production manager.
- JULIA CLARK, promotion director.
- DAVE Ettl, news director.
- SHANE PIERONE, local sales manager.

**Rates:** Not available.

**NETWORK BASE HOURLY RATE:** \$350.



**City of License:** Yakima. **AOI:** Yakima. **Rank:** 127.

Total Households: © MSI Consumer Market Data as of 1/1/88. TV Homes, TV% and Circulation © 1988 Arbitron. County coverage based on Arbitron study.

Net Weekly Circulation	State County	Total Households	TV Households	%
<b>50% &amp; Over</b>	<b>WASHINGTON</b>			
	Kittitas East Yakima	7,700 68,600	7,200 65,600	94 96
<b>Between 5-24%</b>	<b>WASHINGTON</b>			
	Benton	38,200	37,000	97
<b>Station Totals</b>		<b>114,500</b>	<b>109,800</b>	<b>96</b>
<b>Net Weekly Circulation (1988)</b>			<b>67,900</b>	
<b>Average Daily Circulation (1988)</b>			<b>41,600</b>	

# Washington—Yakima

## KIMA-TV

Ch. 29

(Also operates associated stations KEPR-TV, Pasco, WA; KLEW-TV, Lewiston, ID)

Network Service: CBS.

Licensee: Retlaw Enterprises Inc., 4880 N. 1st St., Fresno, CA 93755.

Studio: 2801 Terrace Heights Dr., Yakima, WA 98907.

Mailing Address: Box 702, Yakima, WA 98907.

Telephone: 509-575-0029. TWX: 510-777-5356.

Technical Facilities: Channel No. 29 (560-566 MHz). Authorized power: 490-kw max. & 380-kw horizontal visual, 87-kw max. & 6.76-kw horizontal aural. Antenna: 970-ft. above av. terrain, 166-ft. above ground, 2166-ft. above sea level.

Latitude 46° 31' 58"  
Longitude 120° 30' 33"

Transmitter: Ahtanum Ridge.

Satellite Earth Stations: Harris, 6.3-meter C-band; RCA Ku-band; 2 Scientific-Atlanta C-band; Harris, Scientific-Atlanta receivers.

News Services: AP, CBS, Group W Newsfeed.

Ownership: Retlaw Enterprises Inc. See Group Ownership of Television Stations.

Began Operation: July 19, 1953. Sale to present owner by NWG Bcstg. Co. approved by FCC Nov. 25, 1986 (Television Digest, Vol. 26:45). Sale to NWG Bcstg. by Filmways Inc. approved by FCC Aug. 30, 1972 (Vol. 12:4). Previously, merger of Filmways Inc. & Cascade Bcstg. approved by FCC July 23, 1969. Sale to Cascade Bcstg. by A. W. Talbot and Ralph Sundquist, et al., approved Feb. 21, 1962 (Vol. 1:14).

Represented (sales): Katz Television.

Represented (legal): Wiley, Rein & Fielding.

Represented (engineering): Hammett & Edison Inc.

### Personnel:

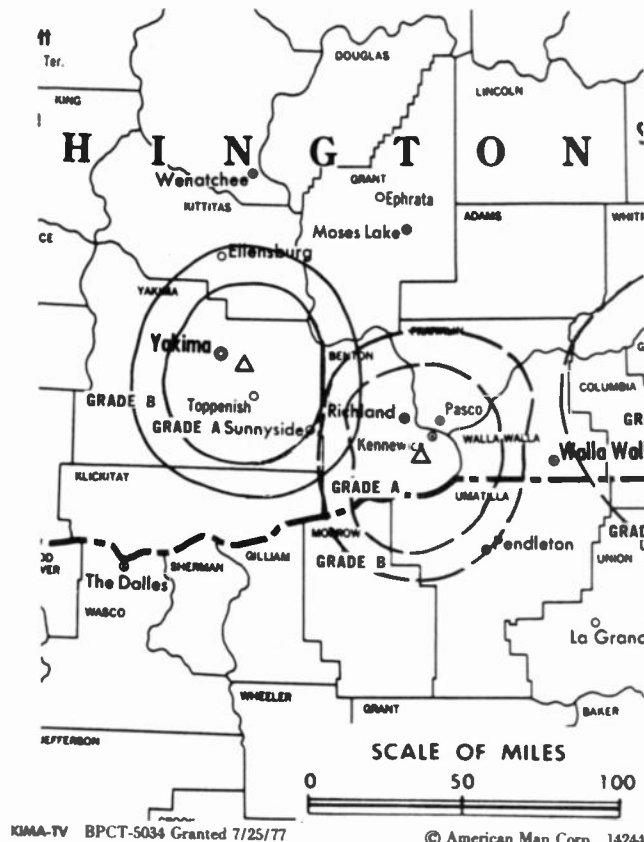
DALE HAZEN, vice president & general manager.  
STU SEIBEL, program director.  
KEN MESSER, station manager.  
T. J. CLOSE, news director.  
DOW LAMBERT, chief engineer.

Highest One Hour Rate: \$2500.

Highest 30 Sec. Rate: \$650.

Rates: Include KEPR-TV, Pasco, WA & KLEW-TV, Lewiston, ID.

NETWORK BASE HOURLY RATE: \$810.



KIMA-TV BPCT-5034 Granted 7/25/77

© American Map Corp., 14244

City of License: Yakima. ADI: Yakima. Rank: 127.

Total Households: © MSI Consumer Market Data as of 1/1/88. TV Homes, TV% and Circulation © 1988 Arbitron. County coverage based on Arbitron study.

Net Weekly Circulation	State County	Total Households	TV Households	%
<b>50% &amp; Over</b>	<b>WASHINGTON</b>			
	Kittitas East	7,700	7,200	94
	Yakima	68,600	65,600	96
<b>Between 5-24%</b>	<b>WASHINGTON</b>			
	Benton	38,200	37,000	97
	Kittitas West	2,000	1,900	95
<b>Station Totals</b>		<b>116,500</b>	<b>111,700</b>	<b>96</b>
<b>Net Weekly Circulation (1988)</b>			<b>69,900</b>	
<b>Average Daily Circulation (1988)</b>			<b>46,300</b>	

# Washington—Yakima

**KNDO**

Ch. 23

(Also operates associated station KNDU, Richland-Pasco-Kennewick, WA)

Network Service: NBC.

Licensee: Columbia Empire Bcstg. Corp., a Delaware Corp., 1608 S. 24th Ave., Yakima, WA 98901.

Studio: 1608 S. 24th Ave., Yakima, WA 98901.

Telephone: 509-248-2300. Fax: 509-575-0265.

Technical Facilities: Channel No. 23 (524-530 MHz). Authorized power: 500-kw max. & 389-kw horizontal visual, 63-kw max. & 38-kw horizontal aural. Antenna: 960-ft. above av. terrain, 159-ft. above ground, 2155-ft. above sea level.

Latitude 46° 31' 59"  
Longitude 120° 30' 26"

Transmitter: Ahtanum Ridge, S of Yakima.

Satellite Earth Stations: Harris, 6.1-meter; Harris, 3.1-meter; Microdyne, 3.7-meter; Harris, M/A-Com receivers.

News Services: NBC, AP.

Ownership: Farragut Communications Inc., 100%. See Group Ownership of Television Stations.

Began Operation: October 15, 1959. Sale to Hugh E. Davis, et al., by Ralph Tronsrud approved by FCC Feb. 1, 1961 (Television Digest, Vol. 16:34; 17:6) FCC approved sale to Farragut Communications Jan. 29, 1988 (Vol. 27:51).

Represented (sales): Seitel Inc.; Art Moore Inc. (Northwest).

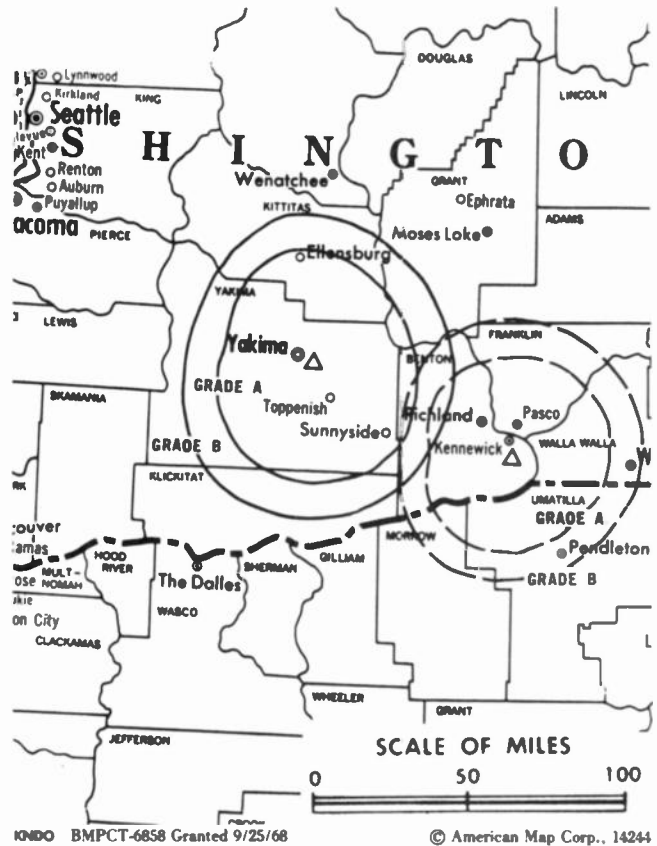
Represented (legal): Wiley, Rein & Fielding.

**Personnel:**

ELLIOT KLEEMAN, general manager.  
ROBERTA MACOMBER, business manager.  
WAYNE WHITAKER, director of engineering.  
ROGER GADLEY, news director.  
DALE CHANEY, general sales manager.  
RITA LOCKHART, program director.  
JIM LEWIS, promotion & marketing director.

Rates: Sold separately or in combination with KNDU, Kennewick.

NETWORK BASE HOURLY RATE: \$600.

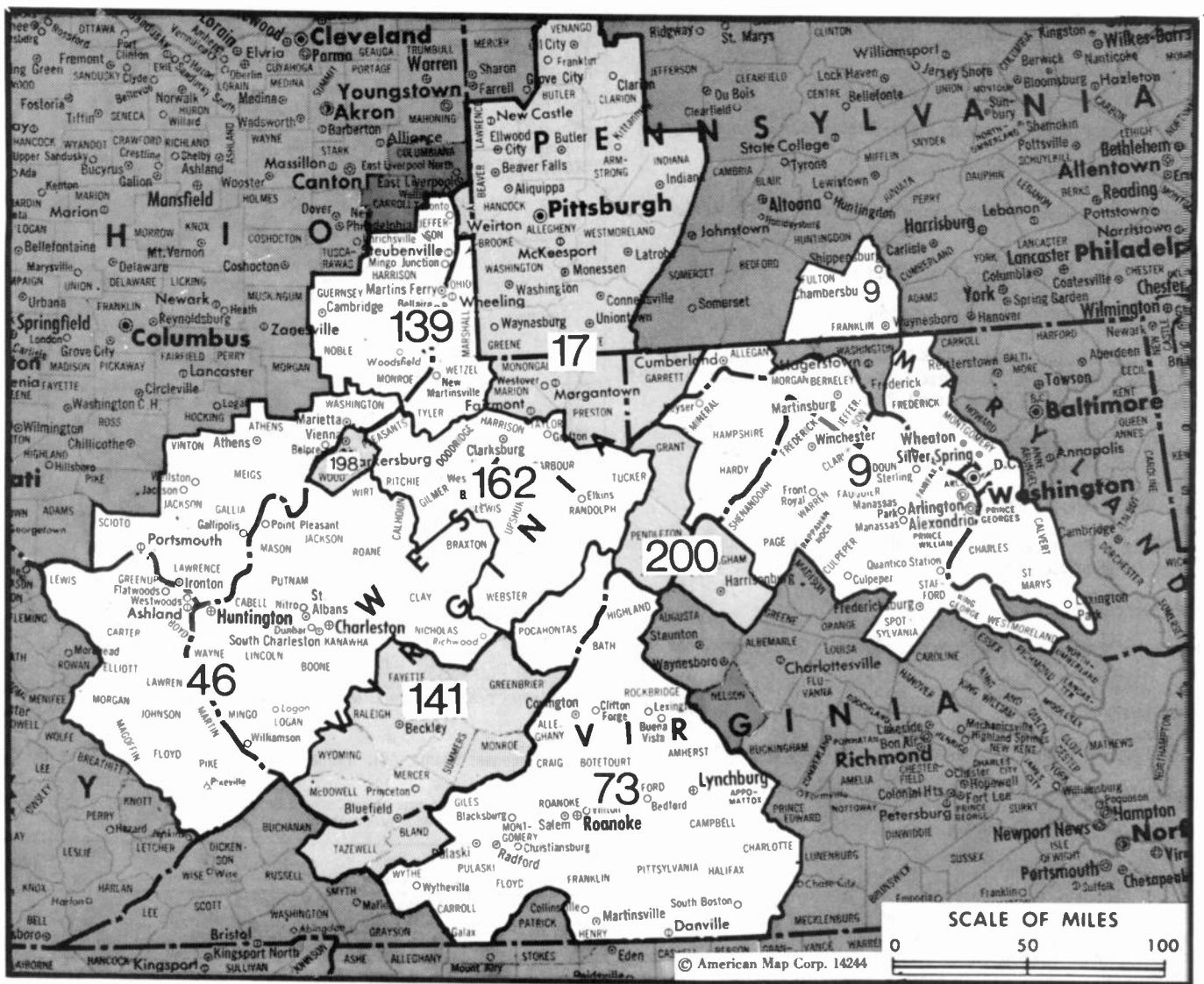


City of License: Yakima. ADI: Yakima. Rank: 127.

Total Households: © MSI Consumer Market Data as of 1/1/88. TV Homes, TV% and Circulation © 1988 Arbitron. County coverage based on Arbitron study.

Net Weekly Circulation	State County	Total Households	TV Households	%
<b>50% &amp; Over</b>	<b>WASHINGTON</b>			
	Kittitas East	7,700	7,200	94
	Yakima	68,600	65,600	96
<b>Between 5-24%</b>	<b>WASHINGTON</b>			
	Benton	38,200	37,000	97
	Kittitas West	2,000	1,900	95
<b>Station Totals</b>		<b>116,500</b>	<b>111,700</b>	<b>96</b>
<b>Net Weekly Circulation (1988)</b>			<b>70,200</b>	
<b>Average Daily Circulation (1988)</b>			<b>42,500</b>	

# West Virginia



Market	Arbitron ADI TV Households	Rank	Market Area Commercial TV Stations
Washington, DC	1,592,800	9	WDCa-TV (20), WFTY (50), WJLA-TV (7), WRC-TV (4), WTKK (66), WTTG (5), WUSA (9)
Pittsburgh, PA	1,192,200	17	KDKA-TV (2), WPCB-TV (40), WPGH-TV (53), WPTT-TV (22), WPXI (11), WTAE-TV (4)
Charleston-Huntington, WV	517,700	46	WCHS-TV (8), WOWK-TV (13), WSAZ-TV (3), WTSF (61), WUXA (30), WVAH-TV (11)
Roanoke-Lynchburg, VA	347,700	73	WDBJ (7), WEFC (38), WJPR (21), WSET-TV (13), WSLV-TV (10), WVFV (27)
Wheeling, WV-Steubenville, OH	154,000	139	WTOV-TV (9), WTRF-TV (7)
Bluefield-Beckley-Oak Hill, WV	151,400	141	WOAY-TV (4), WVVA (6)
Clarksburg-Weston, WV	88,300	162	WBOY-TV (12), WDTV (5), WLYJ (46)
Parkersburg, WV	35,600	198	WTAP-TV (15)
Harrisonburg, VA	33,900	200	WHSV-TV (3)

### State Cross Reference List

Communities That Receive Programs of Stations That are Located Elsewhere

WTSF, Charleston	See Ashland, KY
WBOY-TV, Fairmont	See Clarksburg, WV
WOAY-TV, Beckley	See Oak Hill, WV
WOWK-TV, Huntington	See Charleston, WV
WSAZ-TV, Huntington	See Charleston, WV
WCHS-TV, Huntington	See Charleston, WV
WTSF, Huntington	See Ashland, KY
WVAH-TV, Huntington	See Charleston, WV
WDTV, Weston	See Clarksburg, WV
WTOV-TV, Wheeling	See Steubenville, OH

### West Virginia Station Totals as of October 1, 1988

	VHF	UHF	TOTAL
Commercial Television Stations	9	2	11
Educational Television Stations	1	2	3
	10	4	14

**Need more sets of the FACTBOOK?**  
For information about quantity discounts, call collect:  
**202-872-9200.**

# West Virginia—Bluefield

**WVVA**

Ch. 6

**Network Service:** NBC.

**Licensee:** WVVA Television Inc., 130-138 S. Fifth St., Quincy, IL 62301.

**Studio:** Route 460 Bypass, Box 1930, Bluefield, WV 24701.

**Telephone:** 304-325-5487. TWX: 710-938-8380.

**Technical Facilities:** Channel No. 6 (82-88 MHz). Authorized power: 50-kw max. visual, 6.03-kw max. aural. Antenna: 1220-ft. above av. terrain, 185-ft. above ground, 3837-ft. above sea level.

Latitude 37° 15' 21.31"  
Longitude 81° 10' 55.43"

**Transmitter:** Top of East River Mountain.

**Multichannel TV Sound:** Stereo only.

**Satellite Earth Stations:** ADM, 5-meter; Gardiner, 6-meter; Harris, 6-meter; Gardiner, Harris receivers.

**News Services:** AP, NBC.

**Ownership:** Quincy Broadcasting Co. See Group Ownership of Television Stations.

**Began Operation:** July 31, 1955. Sale to present owner by Daily Telegraph Printing Co. approved by FCC April 9, 1979.

**Represented (sales):** Seltel Inc.

**Represented (legal):** Wilkinson, Barker, Knauer & Quinn.

**Represented (engineering):** Lohnes & Culver.

**Personnel:**

- CHARLES WEBB, vice president & general manager.
- TODD ANDRICK, operations manager.
- RICKIE ELLIS, general sales manager.
- GREG BROWN, local sales manager.
- KENNITH DICK, chief engineer.
- BILL HUFFMAN, news director.
- DAN KURTZ, promotion director.
- LOU STRONG, business manager.

**Highest 30 Sec. Rate:** \$600.

**NETWORK BASE HOURLY RATE:** \$850.

**City of License:** Bluefield. ADI: Bluefield-Beckley-Oak Hill. Rank: 141.

Total Households: © MSI Consumer Market Data as of 1/1/88. TV Homes, TV% and Circulation © 1988 Arbitron. County coverage based on Arbitron study.

Net Weekly Circulation	State County	Total Households	TV Households	%
<b>50% &amp; Over</b>	<b>VIRGINIA</b>			
	Bland	2,200	2,100	95
	Tazewell	17,600	17,400	99
	<b>WEST VIRGINIA</b>			
	Greenbrier	14,300	14,100	98
	Mc Dowell	16,200	15,900	98
	Mercer	27,700	27,400	99
	Monroe	4,800	4,600	97
	Raleigh	32,700	32,300	99
	Summers	5,500	5,400	97
Wyoming	12,100	11,900	98	



Net Weekly Circulation	State County	Total Households	TV Households	%
<b>Between 25-49%</b>	<b>VIRGINIA</b>			
	Bath	2,000	2,000	100
	Buchanan	12,300	12,000	98
	Giles	6,200	6,100	98
<b>WEST VIRGINIA</b>	Wythe	9,500	9,300	98
	Fayette	21,300	21,100	99
	Mingo	12,900	12,700	98
	Pocahontas	3,900	3,700	96
<b>Between 5-24%</b>	<b>NORTH CAROLINA</b>			
	Alleghany	3,900	3,800	97
	<b>VIRGINIA</b>			
	Carroll	9,700	9,500	98
	Grayson	9,200	9,100	99
	Highland	1,100	1,100	100
	Pulaski	12,900	12,800	99
	Russell	11,900	11,700	98
	Smyth	11,800	11,700	99
	<b>WEST VIRGINIA</b>			
Boone	11,000	10,900	99	
Clay	4,200	4,100	98	
Logan	17,700	17,500	99	
Nicholas	10,500	10,400	99	
<b>Station Totals</b>		<b>305,100</b>	<b>300,600</b>	<b>99</b>
<b>Net Weekly Circulation (1988)</b>				<b>151,800</b>
<b>Average Daily Circulation (1988)</b>				<b>94,900</b>

# West Virginia—Charleston

**WCBS-TV**

Ch. 8

**Network Service:** ABC.

**Licensee:** Rollins Telecasting Inc., One Galleria Tower, 13355 Noel Rd., Suite 1500, Dallas, TX 75240.

**Studio:** 1301 Piedmont Rd., Charleston, WV 25301.

**Mailing Address:** Box 11138, Charleston, WV 25339.

**Telephone:** 304-346-5358. **TWX:** 710-930-8720.

**Technical Facilities:** Channel No. 8 (180-186 MHz). Authorized power: 158-kw visual, 19.1-kw aural. Antenna: 1236-ft. above av. terrain, 996-ft. above ground, 2046-ft. above sea level.

Latitude 38° 24' 27.90"  
Longitude 81° 54' 13.30"

**Transmitter:** Coal Mountain, 3.5-mi. W of St. Albans, WV.

**Satellite Earth Stations:** AFC, 3.6-meter Ku-band; Andrew, 7-meter C-band; Andrew, 4.6-meter C-band; Scientific-Atlanta, 7-meter C-band; Avantek, M/A-Com, Scientific-Atlanta receivers.

**News Service:** AP.

**Ownership:** Heritage Media Corp. See Group Ownership of Television Stations.

**Began Operation:** August 16, 1954. Sale to present owner by Rollins Communications approved by FCC Sept. 19, 1986. Sale to Robbins by Tierney Co. approved Sept. 28, 1960 (Television Digest, Vol. 16:29, 40).

**Represented (sales):** Petry Television Inc.

**Represented (legal):** Sidley & Austin.

**Personnel:**

- DENNIS ADKINS, president & general manager.
- ROBERT S. KNOWLES, general sales manager.
- JO COREY, operations manager.
- TIMOTHY A. SHARP, news director.
- MICHAEL J. HOOPER, promotion manager.
- ROBERT W. ROUSH, chief engineer.

**Highest One Hour Rate:** \$4200.

**Highest 30 Sec. Rate:** \$2000.

**City of License:** Charleston. **ADI:** Charleston-Huntington. **Rank:** 46.

Total Households: © MSI Consumer Market Data as of 1/1/88. TV Homes, TV% and Circulation © 1988 Arbitron. County coverage based on Arbitron study.

Net Weekly Circulation	State County	Total Households	TV Households	%
<b>KENTUCKY</b>				
<b>50% &amp; Over</b>	Boyd	20,600	20,500	100
	Carter	9,000	8,900	99
	Elliott	2,600	2,600	100
	Floyd	18,200	18,000	99
	Greenup	13,700	13,600	99
	Johnson	9,000	8,900	99
	Lawrence	5,400	5,300	99
	Magoffin	4,900	4,800	98
	Martin	4,700	4,600	98
	Pike	29,900	29,500	99
<b>OHIO</b>				
	Athens	19,600	19,000	97
	Gallia	11,100	10,800	97
	Jackson	11,200	10,900	97
	Lawrence	23,600	23,200	98
	Meigs	9,000	8,800	98
	Scioto	30,700	30,100	98
	Vinton	4,400	4,300	98
	Washington	23,800	23,100	97
<b>WEST VIRGINIA</b>				
	Boone	11,000	10,900	99
	Braxton	5,600	5,500	98



Net Weekly Circulation	State County	Total Households	TV Households	%
<b>50% &amp; Over</b>	Cabell	42,100	41,800	99
	Clay	4,200	4,100	98
	Fayette	21,300	21,100	99
	Jackson	9,700	9,600	99
	Kanawha	89,900	89,300	99
	Lincoln	7,900	7,800	99
	Logan	17,700	17,500	99
	Mc Dowell	16,200	15,900	98
	Mason	10,000	9,900	99
	Mingo	12,900	12,700	98
	Nicholas	10,500	10,400	99
	Pleasantts	2,900	2,900	100
	Putnam	16,100	16,000	99
	Raleigh	32,700	32,300	99
	Roane	5,500	5,400	98
	Wayne	16,900	16,700	99
	Webster	4,500	4,400	98
	Wirt	1,900	1,900	100
	Wood	35,800	35,500	99
	Wyoming	12,100	11,900	98
<b>Between 25-49%</b>	<b>KENTUCKY</b>			
	Lewis	5,000	4,900	98
	Morgan	4,300	4,200	98
	<b>OHIO</b>			
	Pike	9,100	8,800	97
	<b>WEST VIRGINIA</b>			
	Calhoun	3,400	3,300	97
	Gilmer	3,000	2,900	97
	Greenbrier	14,300	14,100	98
	Ritchie	4,500	4,400	98
<b>Between 5-24%</b>	<b>KENTUCKY</b>			
	Rowan	6,300	6,200	98
(Continued on page A-1176)				
<b>Station Totals</b>		<b>779,400</b>	<b>768,000</b>	<b>99</b>
<b>Net Weekly Circulation (1988)</b>			<b>508,600</b>	
<b>Average Daily Circulation (1988)</b>			<b>278,700</b>	



# West Virginia—Huntington-Charleston

## WOWK-TV

Ch. 13

Network Service: CBS.

Licensee: Gateway Communications Co.

Studio: WOWK-TV Center, 555 5th Ave., Huntington, WV 25701.

Mailing Address: Box 13, Huntington, WV 25706-0013.

Telephone: 304-525-7661. TWX: 710-931-8078.

Technical Facilities: Channel No. 13 (210-216 MHz). Authorized power: 132-kw visual, 26.3-kw aural. Antenna: 1270-ft. above av. terrain, 1109-ft. above ground, 2049-ft. above sea level.

Latitude 38° 30' 21"  
Longitude 82° 12' 30"

Transmitter: Barker's Ridge Rd., Huntington.

Satellite Earth Stations: Comtech, 3.8-meter Ku-band; 2 ChannelMaster, 3.5-meter C-band; RCA, 3.5-meter Ku-band; Scientific-Atlanta, 7-meter C-band; Scientific-Atlanta, 4.6-meter C-band; ChannelMaster, M/A-Com, Scientific-Atlanta, Standard Communications receivers.

News Services: CBS, CNN, UPI.

Ownership: Gateway Communications Inc. See Group Ownership of Television Stations.

Began Operation: October 2, 1955. Sale to present owner by Reeves Telecom approved by FCC Sept. 13, 1974. Sale to Reeves by Cowles Bcstg. Co. approved Dec. 21, 1960 (Television Digest, Vol. 16:43, 52). Sale to Cowles by S. J. Hyman theatre interests approved June 20, 1956 (Vol. 12:18, 25).

Represented (sales): Blair Television.

Represented (legal): Wilner & Scheiner.

Represented (engineering): Smith & Powstenko.

### Personnel:

LEO M. MacCOURTNEY, vice president & general manager.  
MICHAEL J. FERKO, general & local sales manager.  
ANDREW FOOTO, national & regional sales manager.  
PAUL DICKER, program director.  
ROBERT WILLIS, promotion director.  
AL GROSSNIKLAUS, chief engineer.  
BRIAN PETERSON, news director.

Highest One Hour Rate: \$6000.

Highest 30 Sec. Rate: \$1200.

NETWORK BASE HOURLY RATE: \$1450.

City of License: Huntington. ADI: Charleston-Huntington. Rank: 46.

Total Households: © MSI Consumer Market Data as of 1/1/88. TV Homes, TV% and Circulation © 1988 Arbitron. County coverage based on Arbitron study.

Net Weekly Circulation	State County	Total Households	TV Households	%
<b>50% &amp; Over</b>	<b>KENTUCKY</b>			
	Boyd	20,600	20,500	100
	Carter	9,000	8,900	99
	Elliott	2,600	2,600	100
	Floyd	18,200	18,000	99
	Greenup	13,700	13,600	99
	Johnson	9,000	8,900	99
	Lawrence	5,400	5,300	99
	Magoffin	4,900	4,800	98
	Martin	4,700	4,600	98
	Pike	29,900	29,500	99
	<b>OHIO</b>			
	Athens	19,600	19,000	97
	Gallia	11,100	10,800	97
Jackson	11,200	10,900	97	
Lawrence	23,600	23,200	98	
Meigs	9,000	8,800	98	
Pike	9,100	8,800	97	



WOWK-TV BMPCT-7566 Granted 2/3/75

© American Map Corp., 14244

Net Weekly Circulation	State County	Total Households	TV Households	%
<b>50% &amp; Over</b>	Scioto	30,700	30,100	98
	Vinton	4,400	4,300	98
	Washington	23,800	23,100	97
	<b>WEST VIRGINIA</b>			
	Boone	11,000	10,900	99
	Cabell	42,100	41,800	99
	Fayette	21,300	21,100	99
	Jackson	9,700	9,600	99
	Kanawha	89,900	89,300	99
	Lincoln	7,900	7,800	99
	Logan	17,700	17,500	99
	Mc Dowell	16,200	15,900	98
	Mason	10,000	9,900	99
	Mingo	12,900	12,700	98
Nicholas	10,500	10,400	99	
Putnam	16,100	16,000	99	
Raleigh	32,700	32,300	99	
Roane	5,500	5,400	98	
Wayne	16,900	16,700	99	
Wirt	1,900	1,900	100	
Wood	35,800	35,500	99	
Wyoming	12,100	11,900	98	
<b>Between 25-49%</b>	<b>KENTUCKY</b>			
	Lewis	5,000	4,900	98
	Morgan	4,300	4,200	98
	<b>WEST VIRGINIA</b>			
Braxton	5,600	5,500	98	
Calhoun	3,400	3,300	97	
Clay	4,200	4,100	98	
Pleasants	2,900	2,900	100	

(Continued on page A-1176)

Station Totals	722,400	712,100	99
Net Weekly Circulation (1988)			495,000
Average Daily Circulation (1988)			274,300

# West Virginia—Huntington-Charleston

**WSAZ-TV**

Ch. 3

**Network Service:** NBC.

**Licensee:** Lee Enterprises Inc., 645 Fifth Ave., WSAZ Bldg., Huntington, WV 25701.

**Studios:** 645 5th Ave., Huntington, WV 25701; Columbia Ave. & Virginia St., Charleston, WV.

**Telephones:** 304-697-4780, Huntington; 304-344-3521, Charleston.

**TWX:** 710-931-8034.

**Technical Facilities:** Channel No. 3 (60-66 MHz). Authorized power: 46.8-kw visual, 6.92-kw aural. Antenna: 1253-ft. above av. terrain, 1069-ft. above ground, 2049-ft. above sea level.

Latitude 38° 30' 34"  
Longitude 82° 13' 09"

**Transmitter:** Barker's Ridge, WV.

**Multichannel TV Sound:** Stereo only.

**Satellite Earth Stations:** Transmit/receive SatCom, 5.5-meter C-band; Pinzone, 5-meter C-band; 5-meter Ku-band; DX Engineering, Harris, M/A-Com, Pinzone receivers.

**News Services:** AP, NBC.

**Ownership:** Lee Enterprises Inc. See Group Ownership of Television Stations.

**Began Operation:** October 14, 1949. Sale to present owner by Capital Cities Bcstg. approved by FCC Feb. 1971. Previous sale by Goodwill Stations Inc. approved July 29, 1964 (*Television Digest*, Vol. 4:9, 18, 19, 31). Sale to Goodwill Stations by Huntington Publishing Co. & Mrs. Eugene Katz approved March 20, 1961 (Vol. 17:6, 14).

**Represented (sales):** Katz Television.

**Represented (legal):** Pierson, Ball & Dowd.

**Personnel:**

- GARY SCHMEDDING, general manager.
- GEORGE M. CURRY, program manager.
- DON RAY, general sales manager.
- BILL ALLEN, business manager.
- GARY McNAIR, creative services manager.
- ROBERT HARRIS, Charleston operations manager.
- BILL CUMMINGS, news manager.
- HELEN BOWE, traffic manager.
- BOB DEAN, manager of engineering.

**Highest 30 Sec. Rate:** \$3500.

**NETWORK BASE HDURLY RATE:** \$1700.

**City of License:** Huntington. **ADI:** Charleston-Huntington. **Rank:** 46.

Total Households: © MSI Consumer Market Data as of 1/1/88. TV Homes, TV% and Circulation © 1988 Arbitron. County coverage based on Arbitron study.

Net Weekly Circulation	State County	Total Households	TV Households	%
<b>50% &amp; Over</b>				
<b>KENTUCKY</b>				
	Boyd	20,600	20,500	100
	Carter	9,000	8,900	99
	Elliott	2,600	2,600	100
	Floyd	18,200	18,000	99
	Greenup	13,700	13,600	99
	Johnson	9,000	8,900	99
	Lawrence	5,400	5,300	99
	Lewis	5,000	4,900	98
	Magoffin	4,900	4,800	98
	Martin	4,700	4,600	98
	Morgan	4,300	4,200	98
	Pike	29,900	29,500	99
	Rowan	6,300	6,200	98
<b>OHIO</b>				
	Athens	19,600	19,000	97
	Gallia	11,100	10,800	97



Net Weekly Circulation	State County	Total Households	TV Households	%
<b>50% &amp; Over</b>				
	Jackson	11,200	10,900	97
	Lawrence	23,600	23,200	98
	Meigs	9,000	8,800	98
	Pike	9,100	8,800	97
	Scioto	30,700	30,100	98
	Vinton	4,400	4,300	98
	Washington	23,800	23,100	97
<b>WEST VIRGINIA</b>				
	Boone	11,000	10,900	99
	Braxton	5,600	5,500	98
	Cabell	42,100	41,800	99
	Calhoun	3,400	3,300	97
	Clay	4,200	4,100	98
	Fayette	21,300	21,100	99
	Jackson	9,700	9,600	99
	Kanawha	89,900	89,300	99
	Lincoln	7,900	7,800	99
	Logan	17,700	17,500	99
	Mason	10,000	9,900	99
	Mingo	12,900	12,700	98
	Nicholas	10,500	10,400	99
	Putnam	16,100	16,000	99
	Raleigh	32,700	32,300	99
	Roane	5,500	5,400	98
	Wayne	16,900	16,700	99
	Webster	4,500	4,400	98
	Wirt	1,900	1,900	100
	Wood	35,800	35,500	99
	Wyoming	12,100	11,900	98
<b>Between 25-49%</b>				
<b>WEST VIRGINIA</b>				
	Gilmer	3,000	2,900	97
	Mc Dowell	16,200	15,900	98
(Continued on page A-1176)				
<b>Station Totals</b>		<b>795,800</b>	<b>783,900</b>	<b>99</b>
<b>Net Weekly Circulation (1988)</b>				<b>555,700</b>
<b>Average Daily Circulation (1988)</b>				<b>369,700</b>

# West Virginia—Charleston-Huntington

## WVAH-TV

Ch. 11

**Network Service:** Fox.

**Licensee:** Act III Bcstg. Inc., One CNN Center, S. Tower, Suite 800, Atlanta, GA 30303.

**Studio:** 11 Broadcast Plaza, Hurricane, WV 25526.

**Telephone:** 304-757-0011. TWX: 710-938-8211.

**Technical Facilities:** Channel No. 11 (198-204 MHz). Authorized power: 51-kw max. visual. Antenna: 1722-ft. above av. terrain, 1539-ft. above ground, 2510-ft. above sea level.

Latitude 38° 25' 15"  
Longitude 81° 55' 27"

**Transmitter:** S side of Poplar Fork Rd., 1.53-mi. N of US Rte. 60.

**Satellite Earth Stations:** AFC, 3.7-meter Ku-band; Automation Techniques, 3.7-meter C-band; Vidare, 5.6-meter C-band; Automation Techniques, M/A-Corn receivers.

**Ownership:** Act III Bcstg. Inc., 100%. See Group Ownership of Television Stations.

**Began Operation:** September 19, 1982 on Ch. 23. Began operation on Ch. 11 April 1988. Sale to Act III Bcstg. approved by FCC Dec. 17, 1987.

**Represented (sales):** Seltel Inc.

**Represented (legal):** Wiley, Rein & Fielding; Goldberg & Spector.

**Represented (engineering):** Charles I. Gallagher, P. E.

**Personnel:**

- DONALD WILBURN, general manager.
- STEPHEN RABB, general sales manager.
- GEORGE PARNICZA, chief engineer.
- P. J. RYAL, local & regional sales manager.
- KEVIN KOROTEV, promotion director.
- GLORIA STERNS, business manager.

**Highest One Hour Rate:** \$2500.

**Highest 30 Sec. Rate:** (June 1, 1987) \$350.

**City of License:** Charleston. **AOI:** Charleston-Huntington. **Rank:** 46.

Total Households: © MSI Consumer Market Data as of 1/1/88. TV Homes, TV% and Circulation © 1988 Arbitron. County coverage based on Arbitron study.

Net Weekly Circulation	State County	Total Households	TV Households	%
<b>50% &amp; Over</b>	<b>KENTUCKY</b>			
	Boyd	20,600	20,500	100
	Floyd	18,200	18,000	99
	Greenup	13,700	13,600	99
	Magoffin	4,900	4,800	98
	Pike	29,900	29,500	99
	<b>OHIO</b>			
	Lawrence	23,600	23,200	98
	Meigs	9,000	8,800	98
	<b>VIRGINIA</b>			
	Buchanan	12,300	12,000	98
	<b>WEST VIRGINIA</b>			
	Boone	11,000	10,900	99
	Cabell	42,100	41,800	99
	Fayette	21,300	21,100	99
	Jackson	9,700	9,600	99
	Kanawha	89,900	89,300	99
Lincoln	7,900	7,800	99	
Logan	17,700	17,500	99	
Mc Dowell	16,200	15,900	98	
Mingo	12,900	12,700	98	
Putnam	16,100	16,000	99	
Wayne	16,900	16,700	99	
<b>Between 25-49%</b>	<b>KENTUCKY</b>			
	Carter	9,000	8,900	99
	Elliott	2,600	2,600	100
	Johnson	9,000	8,900	99
	Lawrence	5,400	5,300	99
	Lewis	5,000	4,900	98
Martin	4,700	4,600	98	



Net Weekly Circulation	State County	Total Households	TV Households	%
<b>Between 25-49%</b>	Rowan	6,300	6,200	98
	<b>OHIO</b>			
	Athens	19,600	19,000	97
	Gallia	11,100	10,800	97
	Jackson	11,200	10,900	97
	Pike	9,100	8,800	97
	Scioto	30,700	30,100	98
	Vinton	4,400	4,300	98
	Washington	23,800	23,100	97
	<b>WEST VIRGINIA</b>			
	Calhoun	3,400	3,300	97
	Clay	4,200	4,100	98
	Greenbrier	14,300	14,100	98
	Mason	10,000	9,900	99
Nicholas	10,500	10,400	99	
Raleigh	32,700	32,300	99	
Roane	5,500	5,400	98	
Wirt	1,900	1,900	100	
Wood	35,800	35,500	99	
Wyoming	12,100	11,900	98	
<b>Between 5-24%</b>	<b>KENTUCKY</b>			
	Knott	6,100	5,900	98
	Morgan	4,300	4,200	98
	<b>OHIO</b>			
	Morgan	5,300	5,100	96
	<b>WEST VIRGINIA</b>			
	Braxton	5,600	5,500	98
	Gilmer	3,000	2,900	97
	Pocahontas	3,900	3,700	96
	Ritchie	4,500	4,400	98
Summers	5,500	5,400	97	
Tyler	4,100	4,000	98	
Webster	4,500	4,400	98	
<b>Station Totals</b>		<b>723,000</b>	<b>712,400</b>	<b>99</b>
<b>Net Weekly Circulation (1988)</b>				<b>348,100</b>
<b>Average Daily Circulation (1988)</b>				<b>157,000</b>

# West Virginia—Clarksburg-Fairmont

**WBOY-TV**

Ch. 12

**Network Service:** NBC.

**Licensee:** WBOY-TV Inc., 912 W. Pike St., Clarksburg, WV 26301.

**Studio:** 912 W. Pike St., Clarksburg, WV 26301.

**Telephone:** 304-623-3311. **TWX:** 710-939-6813.

**Technical Facilities:** Channel No. 12 (204-210 MHz). Authorized power: 265-kw visual, 26.2-kw aural. Antenna: 860-ft. above av. terrain, 572-ft. above ground, 2024-ft. above sea level.

Latitude 39° 17' 06"  
Longitude 80° 19' 47"

**Transmitter:** Pinnickinnick Mountain.

**Multichannel TV Sound:** Stereo only.

**Satellite Earth Stations:** 4 in operation; Microdyne, 5-meter; Microdyne, Harris receivers.

**News Service:** AP.

**Ownership:** Birney Imes Jr., 56%; Nancy T. Imes, 36%; Stan Siegal, 8%. See Birney Imes in Group Ownership of Television Stations.

**Began Operation:** November 17, 1957. Sale to present owners by Marion R. Ascoli. Max Ascoli & Nathan W. Levin approved by FCC Nov. 5, 1976. Previous sale by Rust Craft Bcstg. Co. was granted March 11, 1964 by FCC (*Television Digest*, Vol. 3:12, 46; 4:11). For transfer of all WSTV Inc. properties to Rust Craft Broadcasting Co. Inc., see WTDV, Steubenville, OH.

**Represented (sales):** Seltel Inc.

**Represented (legal):** Latham & Watkins.

**Represented (engineering):** A. D. Ring & Associates, P.C.

**Personnel:**

- STAN SIEGAL, vice president & general manager.
- FRANCES BASILE, program director.
- RANDY THOMAS, news director.
- JOE WRIGHT, chief engineer.
- MIKE SIMONS, promotion director.

**Highest One Hour Rate:** \$1500.

**Highest 30 Sec. Rate:** 450.

**NETWORK BASE HOURLY RATE:** \$750.

**City of License:** Clarksburg. **ADI:** Clarksburg-Weston. **Rank:** 162.

Total Households: © MSI Consumer Market Data as of 1/1/88. TV Homes, TV% and Circulation © 1988 Arbitron. County coverage based on Arbitron study.

Net Weekly Circulation	State County	Total Households	TV Households	%
<b>WEST VIRGINIA</b>				
<b>50% &amp; Over</b>	Barbour	6,200	6,100	98
	Braxton	5,600	5,500	98
	Doddridge	2,800	2,800	100
	Gilmer	3,000	2,900	97
	Harrison	29,700	29,500	99
	Lewis	7,100	7,000	99
	Marion	25,200	25,000	99



Net Weekly Circulation	State County	Total Households	TV Households	%
<b>50% &amp; Over</b>	Monongalia	29,000	28,600	99
	Preston	11,400	11,200	98
	Randolph	10,700	10,500	98
	Ritchie	4,500	4,400	98
	Taylor	6,300	6,200	98
	Tucker	3,400	3,300	97
	Tyler	4,100	4,000	98
	Upshur	9,000	8,900	99
<b>WEST VIRGINIA</b>				
<b>Between 25-49%</b>	Calhoun	3,400	3,300	97
	Pleasants	2,900	2,900	100
	Webster	4,500	4,400	98
	Wetzel	8,000	7,900	99
<b>MARYLAND</b>				
<b>Between 5-24%</b>	Garrett	10,000	9,900	99
<b>OHIO</b>				
	Monroe	6,100	5,900	97
	Noble	4,300	4,100	95
<b>WEST VIRGINIA</b>				
	Grant	3,700	3,600	97
	Nicholas	10,500	10,400	99
	Pocahontas	3,900	3,700	96
	Wirt	1,900	1,900	100
<b>Station Totals</b>		<b>217,200</b>	<b>213,900</b>	<b>98</b>
<b>Net Weekly Circulation (1988)</b>				<b>142,500</b>
<b>Average Daily Circulation (1988)</b>				<b>90,000</b>

# West Virginia—Clarksburg-Weston

**WDTV**

Ch. 5

**Network Service:** CBS.

**Licensee:** W. Russell Withers Jr., Box 480, Bridgeport, WV 26330.

**Studio:** 5 Television Dr., Bridgeport, WV 26330.

**Mailing Address:** Box 480, Bridgeport, WV 26330.

**Telephones:** 304-623-5555, Bridgeport; 304-269-2498, Weston.

**TWX:** 710-935-1142.

**Technical Facilities:** Channel No. 5 (76-82 MHz). Authorized power: 100-kw visual, 20-kw aural. Antenna: 884-ft. above av. terrain, 505-ft. above ground, 2165-ft. above sea level.

Latitude 39° 04' 27"  
Longitude 80° 25' 28"

**Transmitter:** Television Park, Fisher Mountain, U.S. Rte. 19, Weston, WV.

**Satellite Earth Stations:** ADM, 6-meter C-band; AFC, 3.3-meter Ku-band; Scientific-Atlanta, 4.6-meter C-band; Scientific-Atlanta, 7-meter C-band; Automation Techniques, General Instrument, M/A-Com, Scientific-Atlanta receivers.

**News Service:** AP.

**Ownership:** W. Russell Withers Jr., 100%. See Group Ownership of Television Stations.

**Began Operation:** June 22, 1960. Sale to present owner by Broadcasting Industries of WV approved by FCC April 5, 1973. Transfer of control to William A. Meehan, Receiver, from Broadcast Industries of WV, approved by FCC June 30, 1971. Sale to Broadcast Industries (formerly Medallion Pictures) by J. Patrick Beacom, Thomas P. Johnson & George W. Eby approved Aug. 24, 1966 (Television Digest, Vol. 6:34, 35).

**Represented (sales):** Katz Television.

**Represented (legal):** Gardner, Carton & Douglas.

**Personnel:**

- W. RUSSELL WITHERS JR., owner.
- MELVIN KOFOD, general manager & general sales manager.
- MIKE SMITH, local sales manager.
- NICK PELLEGRIN, program director.
- KEN SELVAGGI, news director.
- MAURICE E. HESKETT, chief engineer.

**Highest One Hour Rate:** \$1300.

**Highest 30 Sec. Rate:** \$500.

**NETWORK BASE HOURLY RATE:** \$1300.

**City of License:** Weston. ADI: Clarksburg-Weston. Rank: 162.

Total Households: © MSI Consumer Market Data as of 1/1/88. TV Homes, TV% and Circulation © 1988 Arbitron. County coverage based on Arbitron study.

Net Weekly Circulation	State County	Total Households	TV Households	%
<b>WEST VIRGINIA</b>				
<b>50% &amp; Over</b>	Barbour	6,200	6,100	98
	Braxton	5,600	5,500	98
	Calhoun	3,400	3,300	97
	Doddridge	2,800	2,800	100
	Gilmer	3,000	2,900	97
	Harrison	29,700	29,500	99
	Lewis	7,100	7,000	99



WDTV BPCT-2310 Granted 11/4/59

© American Map Corp., 14244

Net Weekly Circulation	State County	Total Households	TV Households	%
<b>50% &amp; Over</b>	Marion	25,200	25,000	99
	Monongalia	29,000	28,600	99
	Preston	11,400	11,200	98
	Randolph	10,700	10,500	98
	Ritchie	4,500	4,400	98
	Taylor	6,300	6,200	98
	Tucker	3,400	3,300	97
	Upshur	9,000	8,900	99
	Webster	4,500	4,400	98
<b>Between 25-49%</b>	<b>OHIO</b>			
	Washington	23,800	23,100	97
	<b>WEST VIRGINIA</b>			
	Clay	4,200	4,100	98
	Nicholas	10,500	10,400	99
	Pleasants	2,900	2,900	100
	Tyler	4,100	4,000	98
<b>Between 5-24%</b>	<b>MARYLAND</b>			
	Garrett	10,000	9,900	99
	<b>OHIO</b>			
	Monroe	6,100	5,900	97
	Noble	4,300	4,100	95
	<b>WEST VIRGINIA</b>			
	Grant	3,700	3,600	97
	Marshall	15,100	15,000	99
	Ohio	23,200	23,100	100
	Pendleton	3,100	3,000	97
	Pocahontas	3,900	3,700	96
	Wetzel	8,000	7,900	99
	Wirt	1,900	1,900	100
	Wood	35,800	35,500	99
<b>Station Totals</b>		<b>322,400</b>	<b>317,700</b>	<b>99</b>
<b>Net Weekly Circulation (1988)</b>			<b>166,400</b>	
<b>Average Daily Circulation (1988)</b>			<b>90,600</b>	

# West Virginia—Clarksburg

**WLYJ**

**Ch. 46**

**Network Service:** None, independent.

**Licenses:** Christian Communication Center Inc., 775 W. Pike St., Clarksburg, WV 26301.

**Studio:** 775 W. Pike St., Clarksburg, WV 26301.

**Mailing Address:** Box 2544, Clarksburg, WV 26302-2544.

**Telephone:** 304-623-5782.

**Technical Facilities:** Channel No. 46 (662-668 MHz). Authorized power: 156-kw max. visual, 15.6-kw max. aural. Antenna: 796-ft. above av. terrain, 632-ft. above ground, 1992-ft. above sea level.

Latitude 39° 18' 02"  
Longitude 80° 20' 37"

**Transmitter:** N. 16th Extended, Clarksburg.

**Satellite Earth Stations:** Paradigm, 3.7-meter; Scientific-Atlanta, 5-meter; DX Antenna receivers.

**Ownership:** Joseph Rose, pres.; Lucien Sammons Jr., v.p.; A. M. Roberts, treas.; Jack L. Kincaid, secy.

**Began Operation:** February 8, 1981.

**Represented (legal):** Gammon & Grange.

**Represented (engineering):** Serge Bergen.

**Personnel:**

JACK L. KINCAID, general manager.  
WAYNE L. FAST, chief engineer.  
MARILYN HUFF, program & promotion director & business manager.

**Highest One Hour Rate:** \$300.

**Highest 30 Sec. Rate:** \$60.

**City of License:** Clarksburg. **ADI:** Clarksburg-Weston. **Rank:** 162.

Total Households: © MSI Consumer Market Data as of 1/1/88. TV Homes, TV% and Circulation © 1988 Arbitron. County coverage based on Arbitron study.



Net Weekly Circulation	State County	Total Households	TV Households	Households %
<b>WEST VIRGINIA</b>				
<b>Between 5-24%</b>	Barbour	6,200	6,100	98
	Calhoun	3,400	3,300	97
	Doddridge	2,800	2,800	100
	Harrison	29,700	29,500	99
	Marion	25,200	25,000	99
	Randolph	10,700	10,500	98
	Upshur	9,000	8,900	99
<b>Station Totals</b>		<b>87,000</b>	<b>86,100</b>	<b>99</b>
<b>Net Weekly Circulation (1988)</b>			<b>8,800</b>	
<b>Average Daily Circulation (1988)</b>			<b>2,700</b>	

# West Virginia—Beckley-Bluefield-Oak Hill

**WOAY-TV**

Ch. 4

**Network Service:** ABC.

**Licensee:** Thomas Broadcasting Co., Box 251, Oak Hill, WV 25901.

**Studio:** Rte. 16 S, Oak Hill, WV 25901.

**Mailing Address:** Box 251, Oak Hill, WV 25901.

**Telephones:** 304-469-3361; 304-255-5224. **TWX:** 710-938-1633.

**Technical Facilities:** Channel No. 4 (66-72 MHz). Authorized power: 100-kw visual, 20-kw aural. Antenna: 740-ft. above av. terrain, 688-ft. above ground, 2683-ft. above sea level.

Latitude 37° 57' 30"  
Longitude 81° 09' 03"

**Transmitter:** U.S. Hwy. 16, 0.7-mi. S of Oak Hill city limits.

**Satellite Earth Stations:** In operation.

**AM Affiliate:** WOAY, 10-kw, 860 kHz.

**FM Affiliate:** WOAY-FM, 26-kw, 94.1 MHz (No. 231), 660-ft.

**News Services:** ABC, UPI.

**Ownership:** Thomas Broadcasting Co. Helen G. Thomas, 42.7%; Robert R. Thomas III, 11.46%; Helen L. Thomas, 11.46%; John G. Thomas, 11.46%; Barbara L. T. Canterbury, 11.46%; Sarah A. Thomas, 11.46%.

**Began Operation:** December 3, 1954.

**Represented (sales):** Katz Television.

**Represented (legal):** Fletcher, Heald & Hildreth.

**Represented (engineering):** Silliman & Silliman.

**Personnel:**

ROBERT R. THOMAS III, president.  
CURTIS W. BUTLER, vice president & general manager.  
STEVE BAIR, local sales manager.  
JIM MARTIN, chief engineer.  
MIKE JACKSON, news director.  
DON WATKINS, production manager.  
FAYE FORD, business manager.

**Highest One Hour Rate:** \$3500.

**Highest 30 Sec. Rate:** \$400.

**NETWORK BASE HOURLY RATE:** \$375.

**City of License:** Oak Hill. **ADI:** Bluefield-Beckley-Oak Hill. **Rank:** 141.

Total Households: © MSI Consumer Market Data as of 1/1/88. TV Homes, TV% and Circulation © 1988 Arbitron. County coverage based on Arbitron study.

Net Weekly Circulation	State County	Total Households	TV Households	%
50% & Over	<b>VIRGINIA</b>			
	Tazewell	17,600	17,400	99
	<b>WEST VIRGINIA</b>			
	Clay	4,200	4,100	98
	Fayette	21,300	21,100	99
	Greenbrier	14,300	14,100	98
	Mc Dowell	16,200	15,900	98



WOAY-TV BMPCT-2280 Granted 8/3/54

© American Map Corp., 14244

Net Weekly Circulation	State County	Total Households	TV Households	%
50% & Over	<b>MERCER</b>	27,700	27,400	99
	Monroe	4,800	4,600	97
	Nicholas	10,500	10,400	99
	Raleigh	32,700	32,300	99
	Summers	5,500	5,400	97
	Webster	4,500	4,400	98
	Wyoming	12,100	11,900	98
Between 25-49%	<b>WEST VIRGINIA</b>			
	Boone	11,000	10,900	99
	Calhoun	3,400	3,300	97
	Pocahontas	3,900	3,700	96
Between 5-24%	<b>VIRGINIA</b>			
	Bland	2,200	2,100	95
	Buchanan	12,300	12,000	98
	Carroll	9,700	9,500	98
	Highland	1,100	1,100	100
	<b>WEST VIRGINIA</b>			
	Braxton	5,600	5,500	98
	Gilmer	3,000	2,900	97
	Kanawha	89,900	89,300	99
	Lincoln	7,900	7,800	99
Logan	17,700	17,500	99	
Mingo	12,900	12,700	98	
Ritchie	4,500	4,400	98	
Roane	5,500	5,400	98	
<b>Station Totals</b>		<b>362,000</b>	<b>357,100</b>	<b>99</b>
<b>Net Weekly Circulation (1988)</b>				<b>168,900</b>
<b>Average Daily Circulation (1988)</b>				<b>90,400</b>

# West Virginia—Parkersburg-Marietta, Ohio

## WTAP-TV

Ch. 15

**Network Service:** NBC.

**Licensee:** Benedek Broadcasting Corp., 121 W. 7th St., Parkersburg, WV 26102.

**Studio:** 121 W. 7th St., Parkersburg, WV 26102.

**Telephone:** 304-485-4588.

**Technical Facilities:** Channel No. 15 (476-482 MHz). Authorized power: 236-kw max. & 208-kw horizontal visual, 46.6-kw max. & 41.4-kw horizontal aural. Antenna: 620-ft. above av. terrain, 435-ft. above ground, 1395-ft. above sea level.

Latitude 39° 20' 59"  
Longitude 81° 33' 56"

**Transmitter:** Dole's Knob, Constitution, OH.

**Satellite Earth Station:** ADM, 3.9-meter; Drake, Harris receivers.

**News Services:** NPS, UPI.

**Ownership:** Benedek Broadcasting Corp., 100%. See Group Ownership of Television Stations.

**Began Operation:** October 8, 1953. Sale to present owner by Robert E. Richardson, et al., approved by FCC Oct. 3, 1979 (Television Digest, Vol. 19:44). Previous sale by R. L. Drake Co. approved Nov. 1974. Sale by T/R Inc. (Zanesville Publishing) approved Nov. 2, 1967. Sale by Frank Baer-Howard Chernoff group approved March 30, 1955 (Vol. 11:10, 14).

**Represented (sales):** MMT Sales Inc.; Dome & Assoc.; Regional Reps.

**Represented (legal):** Wilner & Scheiner.

**Personnel:**

SHERMAN A. GRIMM, general manager.  
CHARLES HELMICK, chief engineer.

**Highest 30 Sec. Rate:** \$250.

**NETWORK BASE HOURLY RATE:** \$125.

**City of License:** Parkersburg. ADI: Parkersburg. Rank: 198.

Total Households: © MSI Consumer Market Data as of 1/1/88. TV Homes, TV% and Circulation © 1988 Arbitron. County coverage based on Arbitron study.

Net Weekly Circulation	State County	Total Households	TV Households	Households %
<b>50% &amp; Over</b>	<b>OHIO</b>			
	Washington	23,800	23,100	97
	<b>WEST VIRGINIA</b>			
	Pleasants	2,900	2,900	100
	Wood	35,800	35,500	99



Net Weekly Circulation	State County	Total Households	TV Households	Households %
<b>Between 25-49%</b>	<b>OHIO</b>			
	Noble	4,300	4,100	95
	<b>WEST VIRGINIA</b>			
	Calhoun	3,400	3,300	97
	Ritchie	4,500	4,400	98
<b>Between 5-24%</b>	<b>OHIO</b>			
	Athens	19,600	19,000	97
	Meigs	9,000	8,800	98
	Morgan	5,300	5,100	96
	<b>WEST VIRGINIA</b>			
	Tyler	4,100	4,000	98
	Wirt	1,900	1,900	100
<b>Station Totals</b>		<b>114,600</b>	<b>112,100</b>	<b>98</b>
<b>Net Weekly Circulation (1988)</b>				<b>59,100</b>
<b>Average Daily Circulation (1988)</b>				<b>38,400</b>



# West Virginia—Wheeling

**WTRF-TV**

Ch. 7

Network Service: CBS, ABC.

Licensee: Adams TV of Wheeling Inc., 1908 Royal Palm Way, Boca Raton, FL 33432.

Studio: 96 16th St., Wheeling, WV 26003.

Telephone: 304-232-7777. TWX: 710-932-8241.

Fax: 304-232-7777-178.

Technical Facilities: Channel No. 7 (174-180 MHz). Authorized power: 316-kw visual, 30.9-kw aural. Antenna: 962-ft. above av. terrain, 740-ft. above ground, 2025-ft. above sea level.

Latitude 40° 03' 41"  
Longitude 80° 45' 08"

Transmitter: RD 1, Kirkwood Heights, Bridgeport, OH.

Satellite Earth Stations: Chapparral Ku & C-band; M/A-Com Ku-band; Microdyne, 7-meter C-band; Scientific-Atlanta, 7-meter C-band; Uniden, 3.5-meter; Chapparral, M/A-Com, Microdyne, Scientific-Atlanta, Uniden receivers.

News Services: NIWS, UPI.

Ownership: Adams Communications Corp., 100%. See Group Ownership of Television Stations.

Began Operation: October 24, 1953. Sale to Wesray Corp. approved by FCC Aug. 16, 1984. FCC approved transfer of control to Forward Communications from Albert V. Dix family Feb. 28, 1969. Forward assumed control April 8, 1969. Previously, Dix family increased holdings from 30% to 90% by stock purchases from Wheeling Intelligencer and News Register (30%) and Thomas Bloch family and estate after FCC approved transfer of control Dec. 17, 1958 (Television Digest, Vol. 14:46, 48, 52). Sale to present owners approved Dec. 23, 1987.

Represented (sales): Blair Television.

Represented (legal): Wiley, Rein & Fielding.

**Personnel:**

- JAMES G. SQUIBB JR., president & general manager, programming & national sales.
- JIM DAVIS, local sales manager.
- GEORGE CARROLL, promotion & production manager.
- MARK DAVIS, managing editor & public affairs director.
- SANDRA HAMM, news director.
- KAREN MAXWELL, assignments editor.
- JOE DUMAS, chief engineer.
- DAVID FRABERT, business manager.

Highest One Hour Rate: \$2400.

Highest 30 Sec. Rate: \$600.

NETWORK BASE HOURLY RATE: \$2297.

City of License: Wheeling. ADI: Wheeling, WV-Steubenville, OH. Rank: 139.

Total Households: © MSI Consumer Market Data as of 1/1/88. TV Homes, TV% and Circulation © 1988 Arbitron. County coverage based on Arbitron study.

Net Weekly Circulation	State County	Total Households	TV Households	%
<b>50% &amp; Over</b>	<b>OHIO</b>			
	Belmont	31,500	31,000	98
	Carroll	9,900	9,800	99
	Guemsey	15,600	15,200	97
	Harrison	6,300	6,200	98
	Jefferson	32,300	31,900	99
	Monroe	6,100	5,900	97
	Noble	4,300	4,100	95
	<b>WEST VIRGINIA</b>			
	Brooke	10,700	10,700	100
	Hancock	14,900	14,900	100
	Marshall	15,100	15,000	99
	Ohio	23,200	23,100	100
	Pleasants	2,900	2,900	100
Tyler	4,100	4,000	98	



Net Weekly Circulation	State County	Total Households	TV Households	%
<b>50% &amp; Over</b>	Wetzel	8,000	7,900	99
<b>Between 25-49%</b>	<b>OHIO</b>			
	Coshocton	14,000	13,600	97
	Tuscarawas	33,100	32,400	98
	Washington	23,800	23,100	97
	<b>PENNSYLVANIA</b>			
	Greene	15,500	15,100	98
	Washington	81,500	80,300	98
	<b>WEST VIRGINIA</b>			
	Marion	25,200	25,000	99
	Monongalia	29,000	28,600	99
Preston	11,400	11,200	98	
Taylor	6,300	6,200	98	
Tucker	3,400	3,300	97	
<b>Between 5-24%</b>	<b>MARYLAND</b>			
	Garrett	10,000	9,900	99
	<b>OHIO</b>			
	Columbiana	41,400	40,800	99
	Morgan	5,300	5,100	96
	Muskingum	31,700	31,100	98
	Perry	11,700	11,500	98
	<b>PENNSYLVANIA</b>			
	Beaver	72,600	71,700	99
	Fayette	60,800	59,500	98
Lawrence	38,700	38,100	98	
<b>WEST VIRGINIA</b>				
Barbour	6,200	6,100	98	
Calhoun	3,400	3,300	97	
Doddridge	2,800	2,800	100	
Harrison	29,700	29,500	99	
Lewis	7,100	7,000	99	
Randolph	10,700	10,500	98	
Ritchie	4,500	4,400	98	
Upshur	9,000	8,900	99	
Wirt	1,900	1,900	100	
<b>Station Totals</b>		<b>775,600</b>	<b>763,500</b>	<b>98</b>
<b>Net Weekly Circulation (1988)</b>				<b>318,200</b>
<b>Average Daily Circulation (1988)</b>				<b>166,800</b>

# West Virginia

## WCHS-TV, Charleston (Arbitron Data Continued)

Net Weekly Circulation	State County	Total Households	TV Households Households	%
Between 5-24%	<b>OHIO</b>			
	Adams	9,200	8,800	96
	Morgan	5,300	5,100	96
	<b>VIRGINIA</b>			
	Buchanan	12,300	12,000	98
	<b>WEST VIRGINIA</b>			
	Lewis	7,100	7,000	99
	Mercer	27,700	27,400	99
	Pocahontas	3,900	3,700	96
	Randolph	10,700	10,500	98
	Summers	5,500	5,400	97
	Upshur	9,000	8,900	99

## WOWK-TV, Huntington-Charleston (Arbitron Data Continued)

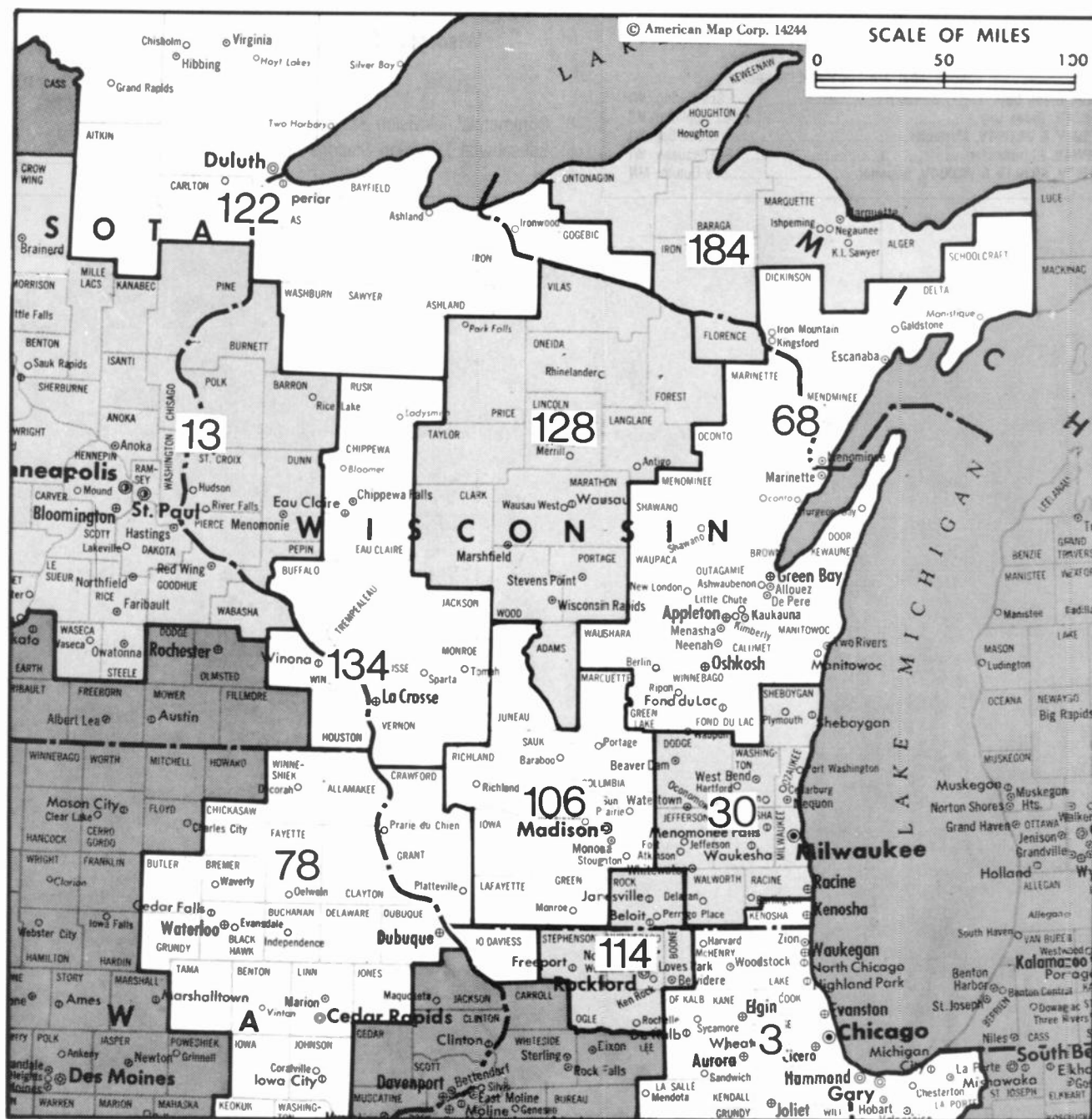
Net Weekly Circulation	State County	Total Households	TV Households Households	%
Between 5-24%	<b>KENTUCKY</b>			
	Bath	3,600	3,500	97
	Rowan	6,300	6,200	98
	<b>OHIO</b>			
	Morgan	5,300	5,100	96
	<b>VIRGINIA</b>			
	Buchanan	12,300	12,000	98
	Dickenson	7,000	6,900	99

## WOWK-TV—(Continued) (Arbitron Data Continued)

Net Weekly Circulation	State County	Total Households	TV Households Households	%
Between 5-24%	<b>WEST VIRGINIA</b>			
	Gilmer	3,000	2,900	97
	Greenbrier	14,300	14,100	98
	Ritchie	4,500	4,400	98
	Summers	5,500	5,400	97
	Webster	4,500	4,400	98

## WSAZ-TV, Huntington-Charleston (Arbitron Data Continued)

Net Weekly Circulation	State County	Total Households	TV Households Households	%
Between 25-49%	<b>WEST VIRGINIA</b>			
	Pleasants	2,900	2,900	100
Between 5-24%	<b>KENTUCKY</b>			
	Bath	3,600	3,500	97
	Breathitt	5,400	5,200	97
	Knott	6,100	5,900	98
	Menifee	1,600	1,600	100
	<b>OHIO</b>			
	Adams	9,200	8,800	96
	Noble	4,300	4,100	95
	Ross	24,400	23,900	98
	<b>VIRGINIA</b>			
	Buchanan	12,300	12,000	98
	Dickenson	7,000	6,900	99
	<b>WEST VIRGINIA</b>			
	Greenbrier	14,300	14,100	98
	Mercer	27,700	27,400	99
Ritchie	4,500	4,400	98	
Summers	5,500	5,400	97	



Market	Arbitron ADI TV Households	Rank	Market Area Commercial TV Stations
Chicago, IL	3,084,400	3	WBBM-TV (2), WCFC-TV (38), WCIU-TV (26), WEHS (60), WFLD (32), WGBO-TV (66), WGN-TV (9), WHKE (55), WLS-TV (7), WMAQ-TV (5), WPWR-TV (50), WSNS-TV (44), WWTO-TV (35)
Minneapolis-St. Paul, MN	1,238,300	13	KARE (11), KITN (29), KMSP-TV (9), KRWF (43), KSTP-TV (5), KTMA-TV (23), KXLI (41), WCCO-TV (4)
Milwaukee, WI	701,900	30	WCGV-TV (24), WISN-TV (12), WITI-TV (6), WTMJ-TV (4), WVCY-TV (30), WVTV (18)
Green Bay-Appleton, WI	369,600	68	WBAV-TV (2), WFRV-TV (5), WGBA (26), WJMN-TV (3), WLUK-TV (11), WXGZ-TV (32)
Cedar Rapids-Waterloo-Dubuque, IA	322,200	78	KCRG-TV (9), KDUB-TV (40), KGAN (2), KWWL (7)
Madison, WI	214,800	106	WISC-TV (3), WKOW-TV (27), WMSN-TV (47), WMTV (15)
Rockford, IL	192,200	114	WIFR-TV (23), WQRF-TV (39), WREX-TV (13), WTVU (17)
Duluth, MN-Superior, WI	171,100	122	KBJR-TV (6), KDHL-TV (3), WDIO-TV (10), WIPT (13)
Wausau-Rhineland, WI	161,900	128	WAOW-TV (9), WJFW-TV (12), WSAW-TV (7)
La Crosse-Eau Claire, WI	156,200	134	WEAU-TV (13), WKBT (8), WLAX (25), WQOW-TV (18), WXOW-TV (19)
Marquette, MI	54,600	184	WLUC-TV (6)

# Wisconsin

## State Cross Reference List

Communities That Receive Programs of  
stations That are Located Elsewhere

WSCO, Green Bay .....	See Suring, WI
WXGZ-TV, Green Bay .....	See Appleton, WI
WFRV-TV & WLUX-TV, Marinette .....	See Green Bay, WI
WJFW-TV, Rhinelander .....	See Wausau, WI
KDLH-TV, KBJR-TV & WDIO-TV, Superior .....	See Duluth, MN

## Wisconsin Station Totals as of October 1, 1988

	VHF	UHF	TOTAL
Commercial Television Stations	12	12	24
Educational Television Stations	1	7	8
	13	19	32

# Wisconsin—Appleton

**WXGZ-TV**

**Ch. 32**

**Network Service:** Fox.

**Licensee:** Appleton Midwest Television, a Partnership, Two Ravinia Dr., Suite 1550, Atlanta, GA 30346.

**Studio:** 3025 N. Marshall Rd., Appleton, WI 54915.

**Mailing Address:** Box 995, Appleton, WI 54912.

**Telephone:** 414-731-3232.

**Technical Facilities:** Channel No. 32 (578-584 MHz). Authorized power: 1070-kw max. visual, 107-kw max. aural. Antenna: 1190-ft. above av. terrain, 1025-ft. above ground, 1971-ft. above sea level.

Latitude 44° 21' 32"  
Longitude 87° 58' 58"

**Transmitter:** N side of Shirley Rd. between Ridgeview & Morrison Rd.

**Multichannel TV Sound:** Stereo only.

**Satellite Earth Stations:** Fiberdome, 4-meter C-band; 2 Harris, 3-meter C-band; Vertex, 4.57-meter Ku-band; DX Antenna, Harris, M/A-Corn receivers.

**News Service:** AP.

**Ownership:** Appleton Midwest Television Ltd. David R. Vaughan, gen. partner, 53.0%; Appleton-Green Bay TV Ltd., ltd. partner, 47%. Vaughan has interest in Media Central Inc., see Group Ownership of TV Stations.

**Began Operation:** January 15, 1984. Transfer of control to present owners approved by FCC April 9, 1985.

**Represented (sales):** Adam Young Inc.

**Represented (legal):** Goldberg & Spector.

**Personnel:**

- RAY SMITH, general manager.
- JONI PAYE, general sales manager.
- JOHN KREMER, program manager.
- RANDY MOREAU, promotion manager.
- JOHN RYSSO, chief engineer.
- REBECCA RAINFORD, traffic manager.
- CAROL BUSEY, local sales manager.
- DEBRA DeSIMONE-SCHMIDT, business manager.

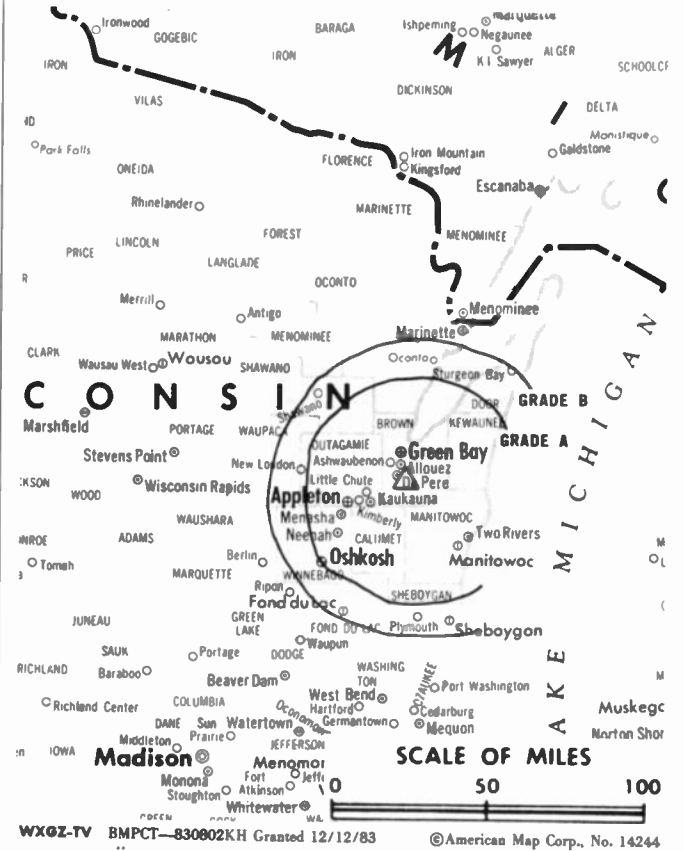
**Highest One Hour Rate:** \$1200.

**Highest 30 Sec. Rate:** \$175.

**City of License:** Appleton. ADI: Green Bay-Appleton. Rank: 68.

Total Households: © MSI Consumer Market Data as of 1/1/88. TV Homes, TV% and Circulation © 1988 Arbitron. County coverage based on Arbitron study.

Net Weekly Circulation	State County	Total Households	TV Households	%
50% & Over	<b>WISCONSIN</b>			
	Calumet	11,700	11,500	98
	Door	10,600	10,500	99



Net Weekly Circulation	State County	Total Households	TV Households	%
50% & Over	<b>WISCONSIN</b>			
	Outagamie	48,200	47,900	99
	<b>Between 25-49%</b>			
	Brown	68,800	68,300	99
	Fond Du Lac	31,800	31,300	98
	Green Lake	7,500	7,300	97
	Kewaunee	6,900	6,800	99
	Manitowoc	30,000	29,700	99
	Marinette	15,800	15,600	99
	Menominee	800	800	100
	Oconto	11,600	11,400	98
	Shawano	14,000	13,800	99
	Waupaca	16,500	16,300	99
Winnebago	51,800	51,300	99	
Between 5-24%	<b>MICHIGAN</b>			
	Menominee	9,600	9,400	98
	<b>WISCONSIN</b>			
	Portage	20,800	20,400	98
Sheboygan	37,700	37,300	99	
Waushara	8,300	8,100	98	
<b>Station Totals</b>		<b>402,400</b>	<b>397,700</b>	<b>99</b>
<b>Net Weekly Circulation (1988)</b>				<b>157,500</b>
<b>Average Daily Circulation (1988)</b>				<b>57,700</b>

# Wisconsin—Eau Claire

WEAU-TV

Ch. 13



Network Service: NBC.

Licensee: WRLH Inc., 590 W. Maple St., Kalamazoo, MI 49008.

Studio: 1907 S. Hastings Way, Eau Claire, WI 54702-0047.

Mailing Address: Box 47, Eau Claire, WI 54702-0047.

Telephones: 715-832-3474; 715-835-1313. TWX: 910-282-1633.

Technical Facilities: Channel No. 13 (210-216 MHz). Authorized power: 316-kw visual, 31.6-kw aural. Antenna: 1990-ft. above av. terrain, 1997-ft. above ground, 3077-ft. above sea level.

Latitude 44° 39' 51"  
Longitude 90° 57' 41"

Transmitter: 4.4-mi. N of Fairchild, WI on County Rd. H.

Multichannel TV Sound: Stereo only.

Satellite Earth Station: Harris, 6-meter; DX Antenna, Harris, Microdyne, Wegener receivers.

News Services: AP, NBC, Potomac News Service.

Ownership: Busse Bcstg. Corp., 100%. See Group Ownership of Television Stations.

Began Operation: December 17, 1953. Sale to Post Corp. by Morgan Murphy interests approved by FCC May 16, 1962 (Television Digest, Vol. 2:4, 21). Sale to Gillett Bcstg. by Post Corp. approved by FCC June 19, 1984. Sale to present owner approved July 31, 1987.

Represented (sales): MMT Marketing.

Represented (legal): Pepper & Corazzini.

Represented (engineering): Cohen, Dippell & Everist, P.C.

**Personnel:**

- ALVIN LEITL, president & general manager.
- DICK NELSON, general sales manager.
- DENISE NOONAN, national sales manager.
- NANCY YULE, program director.
- KRISTEN LORENTZ, promotion manager.
- DICK DIONNE, operations manager.
- LINDA MUELLER, traffic manager.
- RON WIEDEMEIER, chief engineer.
- JOHN HOFFLAND, news director.
- CHERI WEINKE, business manager.

Highest One Hour Rate: \$2500.

Highest 30 Sec. Rate: \$1000.

NETWORK BASE HOURLY RATE: \$875.

City of License: Eau Claire. ADI: La Crosse-Eau Claire. Rank: 134.

Total Households: © MSI Consumer Market Data as of 1/1/88. TV Homes, TV% and Circulation © 1988 Arbitron. County coverage based on Arbitron study.

Net Weekly Circulation	State County	Total Households	TV Households	%
50% & Over	MINNESOTA	16,200	15,900	98
	Winona			
	WISCONSIN			
	Adams	5,300	5,100	96



Net Weekly Circulation	State County	Total Households	TV Households	%			
50% & Over	Buffalo	5,400	5,300	98			
	Chippewa	18,700	18,400	98			
	Clark	12,300	11,900	97			
	Dunn	12,100	11,800	98			
	Eau Claire	31,600	31,000	98			
	Jackson	6,300	6,100	97			
	Juneau	8,600	8,300	96			
	La Crosse	35,300	34,800	99			
	Monroe	13,100	12,800	98			
	Pepin	2,800	2,700	96			
	Price	6,400	6,200	97			
	Rusk	5,900	5,700	97			
	Taylor	6,500	6,300	97			
	Trempealeau	9,700	9,400	97			
	Vernon	10,000	9,800	98			
Wood	29,600	29,200	99				
Between 25-49%	MINNESOTA	6,400	6,300	98			
	Houston						
	WISCONSIN						
	Barron				15,700	15,200	97
	Marathon				41,600	41,100	99
Between 5-24%	Portage	20,800	20,400	98			
	Sawyer	5,500	5,300	96			
	MINNESOTA	7,900	7,800	99			
	Fillmore						
	Wabasha				7,500	7,400	99
	WISCONSIN						
	Langlade				7,600	7,400	97
	Lincoln				11,000	10,800	98
	Pierce				11,300	11,100	98
	Polk				13,200	13,000	98
Richland	6,600				6,400	97	
St Croix	16,300				16,100	99	
Station Totals	Waushara	5,700	5,600	98			
	Waushara	8,300	8,100	98			
Net Weekly Circulation (1988)		421,200	412,700	98			
Average Daily Circulation (1988)				228,000			
				133,700			

# Wisconsin—Eau Claire

## WQOW-TV

Ch. 18

(Satellite of WXOW-TV, La Crosse, WI)

**Network Service:** ABC.

**Licensee:** Tak Communications Inc.

**Studio:** 2881 S. Hastings Way, Eau Claire, WI 54701.

**Telephone:** 715-835-1881. TWX: 510-101-1565.

**Technical Facilities:** Channel No. 18 (494-500 MHz). Authorized power: 1150-kw max. & 407-kw horizontal visual, 115-kw max. & 40.70-kw horizontal aural. Antenna: 740-ft. above av. terrain, 506-ft. above ground, 1776-ft. above sea level.

Latitude 44° 57' 39"  
Longitude 91° 40' 05"

**Transmitter:** 3.9-mi. SE of Colfax.

**Satellite Earth Station:** United Satellite Systems, 5-meter; M/A-Com, Scientific-Atlanta, Uniden receivers.

**News Service:** UPI.

**Ownership:** Tak Communications Inc. See Group Ownership of Television Stations.

**Began Operation:** September 22, 1980. Sale to present owner by Liberty Bcstg. approved by FCC Jan. 7, 1985 (Television Digest, Vol. 24:43).

**Represented (sales):** Katz Television.

**Represented (legal):** Dow, Lohnes & Albertson.

### Personnel:

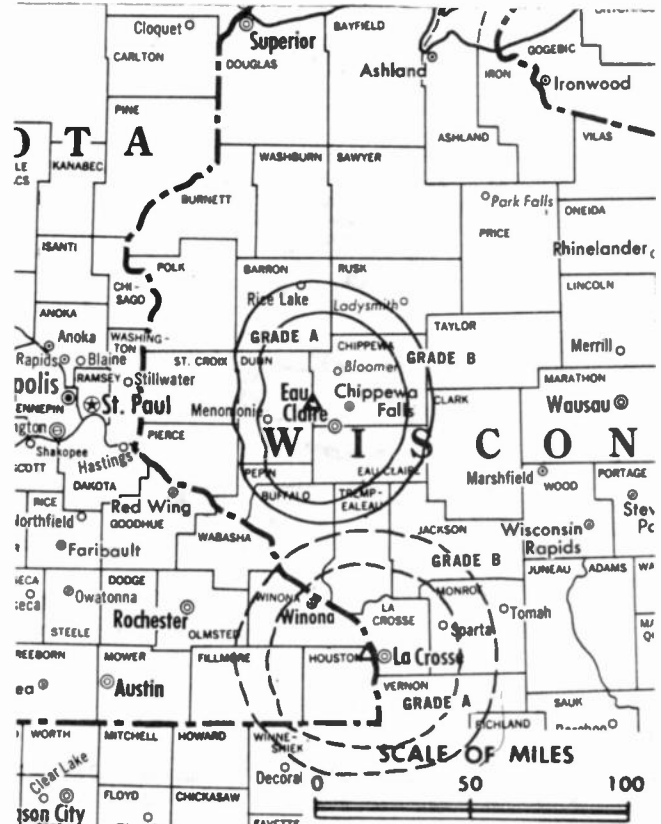
CHUCK ROTH, station manager.  
BOB BRAUN, local sales manager.  
DAVE WHITE, chief engineer.  
JOHN HARDMAN, promotion manager.  
LARRY WENTZ, news director.

**Highest 30 Sec. Rate:** \$200.

**City of License:** Eau Claire. ADI: La Crosse-Eau Claire. Rank: 134.

Total Households: © MSI Consumer Market Data as of 1/1/88. TV Homes, TV% and Circulation © 1988 Arbitron. County coverage based on Arbitron study.

Net Weekly Circulation	State County	Total Households	TV Households	%
50% & Over	<b>WISCONSIN</b>			
	Chippewa	18,700	18,400	98
	Eau Claire	31,600	31,000	98
	Rusk	5,900	5,700	97



WQOW-TV BMPCT-800222KF Granted 5/29/80 © American Map Corp., 14244

Net Weekly Circulation	State County	Total Households	TV Households	%
<b>Between 25-49%</b>				
<b>WISCONSIN</b>				
	Dunn	12,100	11,800	98
	Pepin	2,800	2,700	96
<b>Between 5-24%</b>				
<b>WISCONSIN</b>				
	Barron	15,700	15,200	97
	Buffalo	5,400	5,300	98
	Clark	12,300	11,900	97
	Jackson	6,300	6,100	97
	St Croix	16,300	16,100	99
	Sawyer	5,500	5,300	96
	Trempealeau	9,700	9,400	97
	Washburn	5,700	5,600	98
<b>Station Totals</b>		<b>148,000</b>	<b>144,500</b>	<b>98</b>
<b>Net Weekly Circulation (1988)</b>			<b>57,800</b>	
<b>Average Daily Circulation (1988)</b>			<b>27,900</b>	

# Wisconsin—Green Bay

**WBAY-TV**

Ch. 2



**Network Service:** CBS.

**Licensee:** Nationwide Communications Inc., 115 S. Jefferson St., Green Bay, WI 54301.

**Studio:** 115 S. Jefferson St., Green Bay, WI 54301.

**Telephone:** 414-432-3331. TWX: 910-263-1260.

**Technical Facilities:** Channel No. 2 (54-60 MHz). Authorized power: 100-kw visual, 20-kw aural. Antenna: 1205-ft. above av. terrain, 1149-ft. above ground, 2049-ft. above sea level.

Latitude 44° 24' 35"  
Longitude 88° 00' 05"

**Transmitter:** Town of DePere, WI.

**Satellite Earth Stations:** Comtech, 5-meter C-band; Scientific-Atlanta, 4.7-meter C-band; Scientific-Atlanta, 7-meter C-band; Pinzone, Scientific-Atlanta receivers.

**News Services:** AP, CBS.

**Ownership:** Nationwide Communications Inc. See Group Ownership of Television Stations.

**Began Operation:** March 17, 1953. Sale to present owner by Norbertine Fathers approved by FCC Dec. 30, 1974 (*Television Digest*, Vol. 15:3).

**Represented (sales):** Katz Television.

**Represented (legal):** Fletcher, Heald & Hildreth.

**Represented (engineering):** Cohen, Dippell & Everist, P.C.

**Personnel:**

- TED KOHL, general manager.
- ROB KRIEGHOFF, general sales manager.
- RICHARD D. MILLHISER, program/promotion director.
- JOSEPH A. TAYLOR, chief engineer.
- STEVE VAN VLIET, news director.
- KATHLEEN BEAUCHAMP, business manager.

**Highest One Hour Rate:** \$4500.

**Highest 30 Sec. Rate:** \$3000.

**NETWORK BASE HOURLY RATE:** \$1000.

**City of License:** Green Bay. **ADI:** Green Bay-Appleton. **Rank:** 68.

Total Households: © MSI Consumer Market Data as of 1/1/88. TV Homes, TV% and Circulation © 1988 Arbitron. County coverage based on Arbitron study.

Net Weekly Circulation	State County	Total Households	TV Households	%
<b>50% &amp; Over</b>	<b>MICHIGAN</b>			
	Menominee	9,600	9,400	98
	<b>WISCONSIN</b>			
	Brown	68,800	68,300	99
	Calumet	11,700	11,500	98



WBAY-TV BPCT-2851 Granted 8/8/61

© American Map Corp., 14244

Net Weekly Circulation	State County	Total Households	TV Households	%
<b>50% &amp; Over</b>	Door	10,600	10,500	99
	Fond Du Lac	31,800	31,300	98
	Green Lake	7,500	7,300	97
	Kewaunee	6,900	6,800	99
	Manitowoc	30,000	29,700	99
	Marinette	15,800	15,600	99
	Menominee	800	800	100
	Oconto	11,600	11,400	98
	Outagamie	48,200	47,900	99
	Shawano	14,000	13,800	99
	Waupaca	16,500	16,300	99
Waushara	8,300	8,100	98	
Winnebago	51,800	51,300	99	
<b>Between 25-49%</b>	<b>MICHIGAN</b>			
	Mason	10,500	10,100	96
	<b>WISCONSIN</b>			
	Forest	3,500	3,400	97
Portage	20,800	20,400	98	
Sheboygan	37,700	37,300	99	
<b>Between 5-24%</b>	<b>MICHIGAN</b>			
	Benzie	4,500	4,400	98
	Dickinson	10,400	10,200	98
	Grand Traverse	22,100	21,600	98
	Manistee	9,400	9,200	98
	<b>WISCONSIN</b>			
	Florence	1,400	1,400	100
	Langlade	7,600	7,400	97
	Marathon	41,600	41,100	99
	Marquette	5,500	5,300	96
Wood	29,600	29,200	99	
<b>Station Totals</b>		<b>548,500</b>	<b>541,000</b>	<b>99</b>
<b>Net Weekly Circulation (1988)</b>			<b>340,700</b>	
<b>Average Daily Circulation (1988)</b>			<b>203,900</b>	



# Wisconsin—Green Bay

## WFRV-TV

Ch. 5

(Operates satellite WJMN-TV, Escanaba, MI)

Network Service: ABC.

Licensee: WFRV Television Inc., Box 19055, Green Bay, WI 54307-9055.

Studio: 1181 E. Mason St., Green Bay, WI 54301.

Telephone: 414-437-5411. TWX: 910-263-1258.

Fax: 414-437-4576.

Technical Facilities: Channel No. 5 (76-82 MHz). Authorized power: 93.3-kw visual, 18.6-kw aural. Antenna: 1120-ft. above av. terrain, 999-ft. above ground, 1916-ft. above sea level.

Latitude 44° 24' 21"  
Longitude 88° 00' 19"

Transmitter: 3-mi. SE of DePere.

Satellite Earth Stations: Andrew, 4.5-meter; Andrew, 7.3-meter; Comtech, 5-meter; Vertex, 4.6-meter Ku-band; Avantek, Microdyne, M/A-Corn receivers.

News Services: AP, UPI.

Ownership: Midwest Communications Inc., 100%. See Group Ownership of Television Stations.

Began Operation: May 21, 1955. Sale to present owner by Orion Bcstg. approved by FCC Aug. 14, 1981 (Television Digest, Vol. 21:4). Sale to Orion by S. N. Pickard group approved Jan. 4, 1961 (Vol. 16:49; 17:2).

Represented (sales): TeleRep Inc.

Represented (legal): Koteen & Naftalin.

### Personnel:

ROBERT B. FARROW, vice president & general manager.  
MITCH LAMBERT, general sales manager.  
RAY WILCK, news director.  
NORM KOELBL, chief engineer.  
ALAN EATON, director of broadcast operations & marketing.

Highest 30 Sec. Rate: \$650.

NETWORK BASE HOURLY RATE: \$1050.

Arbitron Data: Figures include WJMN-TV, Escanaba, MI.

City of License: Green Bay. ADI: Green Bay-Appleton. Rank: 68.

Total Households: © MSI Consumer Market Data as of 1/1/88. TV Homes, TV% and Circulation © 1988 Arbitron. County coverage based on Arbitron study.

Net Weekly Circulation	State County	Total Households	TV Households	%
<b>50% &amp; Over</b>	<b>MICHIGAN</b>			
	Alger	3,200	3,100	97
	Delta	13,900	13,600	98
	Dickinson	10,400	10,200	98
	Gogebic	7,300	7,100	97
	Houghton	13,300	12,900	97
	Iron	5,600	5,500	98
	Keweenaw	700	700	100
	Luce	2,100	2,000	95
	Marquette	25,300	25,000	99
	Menominee	9,600	9,400	98
	Schoolcraft	3,000	2,900	97
	<b>WISCONSIN</b>			
	Brown	68,800	68,300	99
	Calumet	11,700	11,500	98
	Door	10,600	10,500	99
	Florence	1,400	1,400	100
	Fond Du Lac	31,800	31,300	98



Net Weekly Circulation	State County	Total Households	TV Households	%
<b>50% &amp; Over</b>	Green Lake	7,500	7,300	97
	Kewaunee	6,900	6,800	99
	Manitowoc	30,000	29,700	99
	Marinette	15,800	15,600	99
	Menominee	800	800	100
	Oconto	11,600	11,400	98
	Outagamie	48,200	47,900	99
	Shawano	14,000	13,800	99
	Waupaca	16,500	16,300	99
	Waushara	8,300	8,100	98
	Winnebago	51,800	51,300	99
<b>Between 25-49%</b>	<b>MICHIGAN</b>			
	Baraga	3,000	2,900	97
	<b>WISCONSIN</b>			
	Forest	3,500	3,400	97
	Iron	2,700	2,700	100
	Langlade	7,600	7,400	97
	Marquette	5,500	5,300	96
Portage	20,800	20,400	98	
Sheboygan	37,700	37,300	99	
<b>Between 5-24%</b>	<b>MICHIGAN</b>			
	Benzie	4,500	4,400	98
	Mackinac	3,700	3,600	97
	Mason	10,500	10,100	96
	Ontonagon	3,500	3,400	97
	<b>WISCONSIN</b>			
	Ashland	6,400	6,300	98
Marathon	41,600	41,100	99	
Wood	29,600	29,200	99	
<b>Station Totals</b>		<b>610,700</b>	<b>601,900</b>	<b>99</b>
<b>Net Weekly Circulation (1988)</b>			<b>410,500</b>	
<b>Average Daily Circulation (1988)</b>			<b>245,300</b>	

# Wisconsin—Green Bay

**WGBA**

**Ch. 26**

**Network Service:** None, independent.

**Licensee:** Family Group Ltd. III, 5401 W. Kennedy Blvd., Tampa, FL 33609.

**Studio:** Shirley Rd. at Ridgeview Rd., Glenmore Twp.

**Mailing Address:** Box 19099, 1391 North Rd., Green Bay, WI 54307.

**Telephone:** 414-494-2626. **TWX:** 510-600-6937.

**Fax:** 414-494-9550.

**Technical Facilities:** Channel No. 26 (542-548 MHz). Authorized power: 2510-kw max. visual, 250-kw max. aural. Antenna: 1180-ft. above av. terrain, 980-ft. above ground, 2000-ft. above sea level.

Latitude 44° 21' 30"  
Longitude 87° 58' 48"

**Transmitter:** Shirley Rd. at Ridgeview Rd., Glenmore Twp.

**Satellite Earth Stations:** Comtech, 5-meter; Pinzone receivers.

**Ownership:** Family Group Ltd. III, 100%. See Group Ownership of Television Stations.

**Began Operation:** December 31, 1980. Sale to present owner by TV-26 Inc., Debtor-in-Possession, approved by FCC Sept. 27, 1985.

**Represented (sales):** Blair Television.

**Represented (legal):** Arter & Hadden.

**Represented (engineering):** L. R. Evans Engineering.

**Personnel:**

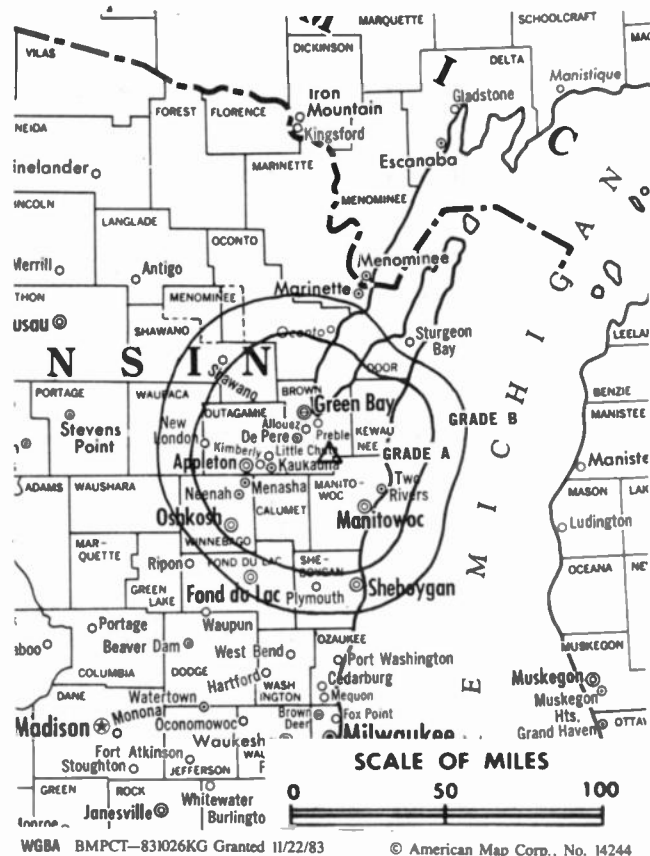
- IAN N. WHEELER, president.
- JAMES TOMLIN, general manager.
- NANCY MARTINSON, general sales manager.
- BOB DEBONVILLE, local sales manager.
- MIKE SCHUSTER, national sales manager.
- MARK CRAMER, chief engineer.
- DONNA KILEY, program director.
- KIM GULSETH, promotion director.
- DAVID LENT, business manager.

**Rates:** Not available.

**City of License:** Green Bay. **AOI:** Green Bay-Appleton. **Rank:** 68.

Total Households: © MSI Consumer Market Data as of 1/1/88. TV Homes, TV% and Circulation © 1988 Arbitron. County coverage based on Arbitron study.

Net Weekly Circulation	State County	Total Households	TV Households	%
<b>50% &amp; Over</b>	<b>WISCONSIN</b>			
	Brown	68,800	68,300	99
	Calumet	11,700	11,500	98
	Door	10,600	10,500	99
	Kewaunee	6,900	6,800	99
	Manitowoc	30,000	29,700	99
	Menominee	800	800	100
	Oconto	11,600	11,400	98
	Outagamie	48,200	47,900	99



WGBA BMPCT-831026KG Granted 11/27/83 © American Map Corp., No. 14244

Net Weekly Circulation	State County	Total Households	TV Households	%
<b>50% &amp; Over</b>	Shawano	14,000	13,800	99
	Waupaca	16,500	16,300	99
	Winnebago	51,800	51,300	99
<b>Between 25-49%</b>	<b>MICHIGAN</b>			
	Dickinson	10,400	10,200	98
	Iron	5,600	5,500	98
	<b>WISCONSIN</b>			
	Florence	1,400	1,400	100
	Fond Du Lac	31,800	31,300	98
	Green Lake	7,500	7,300	97
	Marquette	15,800	15,600	99
<b>Between 5-24%</b>	Sheboygan	37,700	37,300	99
	Waushara	8,300	8,100	98
	<b>MICHIGAN</b>			
	Menominee	9,600	9,400	98
	<b>WISCONSIN</b>			
Langlade	7,600	7,400	97	
Marquette	5,500	5,300	96	
Portage	20,800	20,400	98	
<b>Station Totals</b>		<b>432,900</b>	<b>427,500</b>	<b>99</b>
<b>Net Weekly Circulation (1988)</b>			<b>206,200</b>	
<b>Average Daily Circulation (1988)</b>			<b>82,000</b>	

# Wisconsin—Green Bay

## WLUK-TV

Ch. 11

Network Service: NBC.

Licensee: Bumham Broadcasting Co., Box 19011, Green Bay, WI 54307-9011.

Studio: 787 Lombardi Ave., Green Bay, WI 54303.

Telephone: 414-494-8711. Easylink: 62930444.

Technical Facilities: Channel No. 11 (198-204 MHz). Authorized power: 316-kw visual, 47.9-kw aural. Antenna: 1260-ft. above av. terrain, 1160-ft. above ground, 2046-ft. above sea level.

Latitude 44° 24' 31.40"  
Longitude 87° 59' 29.00"

Transmitter: Glenmore Rd., DePere Township.

Multichannel TV Sound: Stereo only.

Satellite Earth Stations: Harris, 3.5-meter; Harris, 6.1-meter; KLM, 5-meter; Microdyne; Harris, Microdyne receivers.

Ownership: Bumham Broadcasting Co., 100%. See Group Ownership of Television Stations.

Began Operation: August 9, 1954. Sale to present owner approved by FCC June 19, 1984. Sale to Post Corp. by M & M Broadcasting Co. Inc. approved Jan. 6, 1965 by FCC (Television Digest, Vol. 4:41; 5:2). Sale to M & M Bcstg. by W. E. Walker (50%), J. D. Mackin (23.3%) and associates approved March 19, 1958 by FCC (Vol. 13:52; 14:2, 12).

Represented (sales): Harrington, Righter & Parsons Inc.

Represented (legal): Fisher, Wayland, Cooper & Leader.

### Personnel:

WILLIAM C. FYFFE, president & general manager.  
RICK MOREIN, director of sales.  
JAY ZOLLAR, general sales manager.  
AL VOLKER, news director.  
JIM STEFFEY, chief engineer.  
DAVE CAMPBELL, director of production.  
SAM HUTCHISON, program & promotion director.

Highest One Hour Rate: \$12,000.

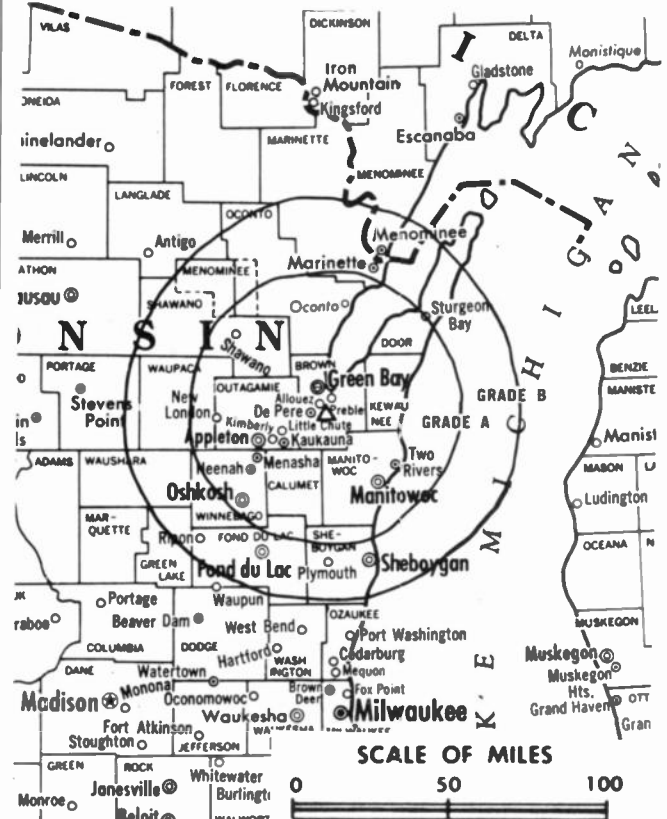
Highest 30 Sec. Rate: \$1700.

NETWORK BASE HOURLY RATE: \$1100.

City of License: Green Bay. ADI: Green Bay-Appleton. Rank: 68.

Total Households: © MSI Consumer Market Data as of 1/1/88. TV Homes, TV% and Circulation © 1988 Arbitron. County coverage based on Arbitron study.

Net Weekly Circulation	State County	Total Households	TV Households	%
50% & Over	<b>MICHIGAN</b>			
	Delta	13,900	13,600	98
	Dickinson	10,400	10,200	98
	Houghton	13,300	12,900	97
	Keweenaw	700	700	100
	Marquette	25,300	25,000	99
	Menominee	9,600	9,400	98
	Schoolcraft	3,000	2,900	97
	<b>WISCONSIN</b>			
	Brown	68,800	68,300	99
	Calumet	11,700	11,500	98
	Door	10,600	10,500	99
	Fond Du Lac	31,800	31,300	98
Green Lake	7,500	7,300	97	



WLUK-TV BMPCT-5591 Granted 8/7/62 © American Map Corp., 14244

Net Weekly Circulation	State County	Total Households	TV Households	%
50% & Over	<b>WISCONSIN</b>			
	Kewaunee	6,900	6,800	99
	Manitowoc	30,000	29,700	99
	Marinette	15,800	15,600	99
	Menominee	800	800	100
	Oconto	11,600	11,400	98
	Outagamie	48,200	47,900	99
	Shawano	14,000	13,800	99
	Waupaca	16,500	16,300	99
	Waushara	8,300	8,100	98
Winnebago	51,800	51,300	99	
Between 25-49%	<b>MICHIGAN</b>			
	Alger	3,200	3,100	97
	Luce	2,100	2,000	95
	Manistee	9,400	9,200	98
Between 5-24%	<b>WISCONSIN</b>			
	Marquette	5,500	5,300	96
	Portage	20,800	20,400	98
	Sheboygan	37,700	37,300	99
Between 5-24%	<b>MICHIGAN</b>			
	Baraga	3,000	2,900	97
	Iron	5,600	5,500	98
	Ontonagon	3,500	3,400	97
	<b>WISCONSIN</b>			
	Adams	5,300	5,100	96
	Florence	1,400	1,400	100
	Langlade	7,600	7,400	97
	Marathon	41,600	41,100	99
	Wood	29,600	29,200	99
<b>Station Totals</b>		<b>586,800</b>	<b>578,600</b>	<b>99</b>
<b>Net Weekly Circulation (1988)</b>				<b>388,400</b>
<b>Average Daily Circulation (1988)</b>				<b>228,000</b>

# Wisconsin—Kenosha

**WHKE**

**Ch. 55**

**Network Service:** None, independent.

**Grantee:** LeSea Bcstg. Corp., Box 1455, Kenosha, IN 53141.

**Studio:** 4300 43rd Ave., Kenosha, IN 53142.

**Telephone:** 414-657-9453. **Fax:** 414-656-7664.

**Technical Facilities:** Channel No. 55 (716-722 MHz). Authorized power: 741-kw max. visual, 18.84-kw max. aural. Antenna: 449-ft. above av. terrain, 413-ft. above ground, 1142-ft. above sea level.

Latitude	42°	30'	36"
Longitude	87°	53'	11"

**Transmitter:** 700-ft. NE of Hwy. 31 & Tobin Rd., Kenosha.

**Ownership:** Le Sea Broadcasting Co. See Group Ownership of Television Stations.

**Began Operation:** June 1, 1988.

**Represented (sales):** Cummings Media.

**Represented (legal):** Heron, Burchette, Ruckert & Rothwell.

**Personnel:**

PETER SUMRALL, general manager.  
 JIM SHAFFER, general sales manager.  
 EDWARD BIERMAN, chief engineer.

**Arbitron Data:** Not available.

**ADI:** Chicago. **Rank:** 3.



# Wisconsin—La Crosse

**WKBT**

Ch. 8

Network Service: CBS.

Licensee: Young Bcstg. of La Crosse Inc., 3 E. 54th St., New York, NY 10022.

Studio: 141 S. 6th St., La Crosse, WI 54601.

Telephone: 608-782-4678. TWX: 910-287-2572.

Fax: 608-782-4674.

Technical Facilities: Channel No. 8 (180-186 MHz). Authorized power: 316-kw visual, 57.5-kw aural. Antenna: 1540-ft. above av. terrain, 1625-ft. above ground, 2449-ft. above sea level.

Latitude 44° 05' 28"  
Longitude 91° 20' 15"

Transmitter: Galesville, WI.

Satellite Earth Stations: Scientific-Atlanta, 4.6-meter; Scientific-Atlanta, 7-meter; Scientific-Atlanta receivers.

News Service: AP.

Ownership: Young Broadcasting Inc. See Group Ownership of Television Stations.

Began Operation: August 1, 1954. Sale to present owner by Backe Communications approved by FCC May 14, 1986 (Television Digest, Vol. 25:15). Sale to Backe by Gross Telecasting approved April 26, 1984 (Vol. 24:12). Sale to Gross by La Crosse Tribune, Dahl family & others approved by FCC Dec. 10, 1969 (Vol. 9:24, 50).

Represented (sales): Adam Young Inc.

Represented (legal): Wiley, Rein & Fielding.

**Personnel:**

- DAVID F. PESCHAU, general manager.
- ARTHUR FAHEY, general sales manager.
- MARK QUADE, news director.
- DICK KONRAD, operations manager.
- HUGH McDOWELL, chief engineer.
- LARRY JOHNSON, promotion/public service director.
- TOM BEST, traffic/business manager.

Highest One Hour Rate: \$2350.

Highest 30 Sec. Rate: \$650.

NETWORK BASE HOURLY RATE: \$760.

City of License: La Crosse. AOI: La Crosse-Eau Claire. Rank: 134.

Total Households: © MSI Consumer Market Data as of 1/1/88. TV Homes, TV% and Circulation © 1988 Arbitron. County coverage based on Arbitron study.

Net Weekly Circulation	State County	Total Households	TV Households	%
<b>50% &amp; Over</b>	<b>MINNESOTA</b>			
	Fillmore	7,900	7,800	99
	Houston	6,400	6,300	98
	Wabasha	7,500	7,400	99
	Winona	16,200	15,900	98
	<b>WISCONSIN</b>			
	Buffalo	5,400	5,300	98
	Chippewa	18,700	18,400	98
	Crawford	6,100	6,000	98
	Eau Claire	31,600	31,000	98
	Jackson	6,300	6,100	97
	La Crosse	35,300	34,800	99
	Monroe	13,100	12,800	98



Ne: Weekly Circulation	State County	Total Households	TV Households	%	
<b>50% &amp; Over</b>	Trempealeau	9,700	9,400	97	
	Vernon	10,000	9,800	98	
<b>Between 25-49%</b>	<b>IOWA</b>				
	Allamakee	5,500	5,400	98	
	Winneshiek	7,700	7,600	99	
	<b>WISCONSIN</b>				
	Adams	5,300	5,100	96	
	Clark	12,300	11,900	97	
<b>Between 5-24%</b>	Dunn	12,100	11,800	98	
	Juneau	8,600	8,300	96	
	Pepin	2,800	2,700	96	
	<b>IOWA</b>				
	Clayton	8,300	8,200	99	
	Dubuque	31,200	30,800	99	
	Howard	4,200	4,100	98	
	<b>MINNESOTA</b>				
	Dodge	5,500	5,400	98	
	Olmsted	36,500	36,200	99	
<b>WISCONSIN</b>	Barron	15,700	15,200	97	
	Grant	17,900	17,300	97	
	Pierce	11,300	11,100	98	
	Richland	6,600	6,400	97	
	Rusk	5,900	5,700	97	
	St Croix	16,300	16,100	99	
	Taylor	6,500	6,300	97	
	Wood	29,600	29,200	99	
	<b>Station Totals</b>		<b>424,000</b>	<b>415,800</b>	<b>98</b>
	<b>Net Weekly Circulation (1988)</b>			<b>173,200</b>	
<b>Average Daily Circulation (1988)</b>			<b>93,800</b>		

# Wisconsin—La Crosse

**WLAX**

Ch. 25

**Network Service:** None, independent.

**Licensee:** Family Group Ltd. III, 5401 W. Kennedy Blvd., Suite 1031, Tampa, FL 33609.

**Studio:** 1305 Interchange Place, La Crosse, WI 54603.

**Telephone:** 608-781-0025. **Telex:** 910-240-3351.

**Technical Facilities:** Channel No. 25 (536-542 MHz). Authorized power: 501-kw max. visual, 50.1-kw max. aural. Antenna: 995-ft. above av. terrain, 677-ft. above ground, 1872-ft. above sea level.

Latitude 43° 48' 15.70"  
Longitude 91° 22' 18.00"

**Transmitter:** 1000 Tschumper Rd., La Crescent, MN.

**Satellite Earth Stations:** Comtech, 5-meter C-band; Microdyne, 3.7-meter Ku-band; United Satellite Systems, 4-meter C-band; Pinzone receivers.

**Ownership:** Family Group Ltd. III. See Group Ownership of Television Stations.

**Began Operation:** November 10, 1986.

**Represented (sales):** Blair Television.

**Represented (legal):** Nixon, Hargrave, Devans & Doyle.

**Represented (engineering):** Lyle R. Evans.

**Personnel:**

- JIM TOMLIN, general manager.
- NANCY MARTINSON, general sales manager.
- WES MICHAELSON, local sales manager.
- BARB QUILLIN, program director.
- SHERRY NIEBUHR, traffic director.
- MARK BURG, engineering director.
- DALE RABAS, production director.
- BILL WIESJAHN, business manager.

**Highest One Hour Rate:** \$1000.

**Highest 30 Sec. Rate:** \$150.

**City of License:** La Crosse. **ADI:** La Crosse-Eau Claire. **Rank:** 134.

Total Households: © MSI Consumer Market Data as of 1/1/88. TV Homes, TV% and Circulation © 1988 Arbitron. County coverage based on Arbitron study.

Net Weekly Circulation	State County	Total Households	TV Households	%
<b>50% &amp; Over</b>	<b>WISCONSIN</b> La Crosse	35,300	34,800	99



Net Weekly Circulation	State County	Total Households	TV Households	%
<b>Between 25-49%</b>	<b>MINNESOTA</b>			
	Houston	6,400	6,300	98
	Winona	16,200	15,900	98
<b>WISCONSIN</b>	Crawford	6,100	6,000	98
	Jackson	6,300	6,100	97
	Monroe	13,100	12,800	98
	Trempealeau	9,700	9,400	97
	Vernon	10,000	9,800	98
	<b>IOWA</b>	Allamakee	5,500	5,400
<b>MINNESOTA</b>				
Fillmore		7,900	7,800	99
<b>WISCONSIN</b>				
Buffalo	5,400	5,300	98	
Richland	6,600	6,400	97	
<b>Station Totals</b>		<b>128,500</b>	<b>126,000</b>	<b>98</b>
<b>Net Weekly Circulation (1988)</b>				<b>47,900</b>
<b>Average Daily Circulation (1988)</b>				<b>20,800</b>

# Wisconsin—La Crosse

**WXOW-TV**

Ch. 19

**Network Service:** ABC.

**Licensee:** Tak Communications Inc.

**Studio:** 3705 County Hwy. 25, La Crescent, MN 55947.

**Mailing Address:** Box C-4019, La Crosse, WI 54602.

**Telephone:** 507-895-9969. **TWX:** 510-100-9511.

**Technical Facilities:** Channel No. 19 (500-506 MHz). Authorized power: 625-kw max. visual, 62.5-kw max. aural. Antenna: 1140-ft. above av. terrain, 814-ft. above ground, 2049-ft. above sea level.

Latitude 43° 48' 23"  
Longitude 91° 22' 04"

**Transmitter:** 3705 County Hwy. 25, La Crescent, MN.

**Satellite Earth Stations:** 3 in operation; ChannelMaster, Cyclesat, M/A-Com, Scientific-Atlanta receivers.

**News Service:** AP.

**Ownership:** Tak Communications Inc. See Group Ownership of Television Stations.

**Began Operation:** March 7, 1970. Sale to present owner by Liberty Bcstg. approved by FCC Jan. 7, 1985 (*Television Digest*, Vol. 24:43).

**Represented (sales):** Katz Television.

**Represented (legal):** Dow, Lohnes & Albertson.

**Represented (engineering):** Lohnes & Culver.

**Personnel:**

- DAVE MOLLDREM, general manager.
- BRIAN SCHUMACHER, general sales manager.
- ALAN LANCASTER, national sales manager.
- BARB BENNETT, program director.
- SUZANNE GRETHEN, promotion director.
- BILL HOEL, news director.
- DALE SCHERBRING, chief engineer.

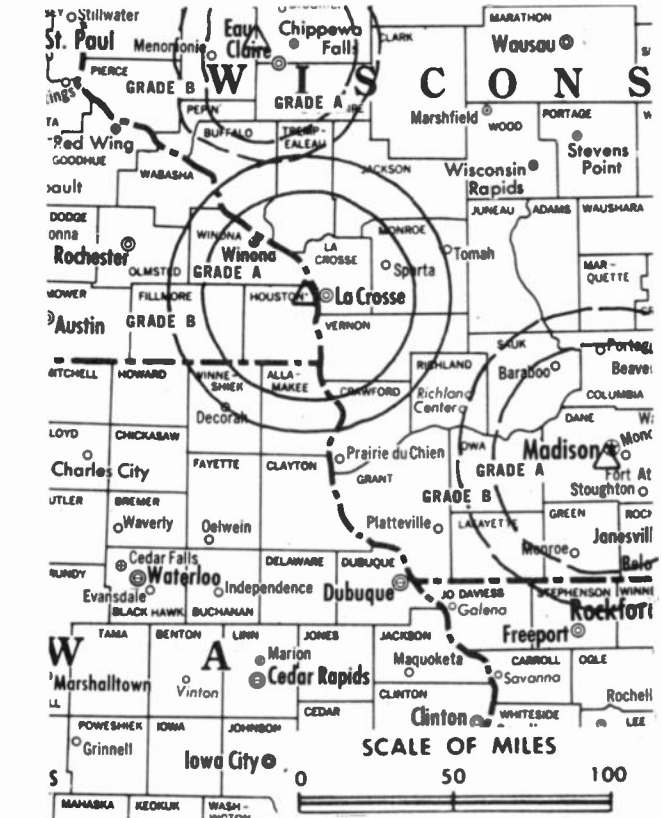
**Highest 30 Sec. Rate:** \$600.

**NETWORK BASE HOURLY RATE:** \$225.

**City of License:** La Crosse. **ADI:** La Crosse-Eau Claire. **Rank:** 134.

Total Households: © MSI Consumer Market Data as of 1/1/88. TV Homes, TV% and Circulation © 1988 Arbitron. County coverage based on Arbitron study.

Net Weekly Circulation	State County	Total Households	TV Households	%
50% & Over	MINNESOTA			
	Houston	6,400	6,300	98
	Winona	16,200	15,900	98
	WISCONSIN			
	Jackson	6,300	6,100	97



Net Weekly Circulation	State County	Total Households	TV Households	%
50% & Over	La Crosse	35,300	34,800	99
	Monroe	13,100	12,800	98
	Trempealeau	9,700	9,400	97
	Vernon	10,000	9,800	98
Between 25-49%	MINNESOTA			
	Fillmore	7,900	7,800	99
	WISCONSIN			
	Crawford	6,100	6,000	98
Between 5-24%	IOWA			
	Allamakee	5,500	5,400	98
	Winneshiok	7,700	7,600	99
	MINNESOTA			
	Wabasha	7,500	7,400	99
	WISCONSIN			
	Buffalo	5,400	5,300	98
	Richland	6,600	6,400	97
<b>Station Totals</b>		<b>143,700</b>	<b>141,000</b>	<b>98</b>
<b>Net Weekly Circulation (1988)</b>			<b>79,200</b>	
<b>Average Daily Circulation (1988)</b>			<b>43,900</b>	

# Wisconsin—Madison

## WISC-TV

Ch. 3

Network Service: CBS.

Licensee: Television Wisconsin Inc., 7025 Raymond Rd., Madison, WI 53719.

Studio: 7025 Raymond Rd., Madison, WI 53719.

Telephone: 608-271-4321. TWX: 910-286-2720.

Technical Facilities: Channel No. 3 (60-66 MHz). Authorized power: 56.2-kw visual, 11-kw aural. Antenna: 1190-ft. above av. terrain, 1107-ft. above ground, 2227-ft. above sea level.

Latitude 43° 01' 52''  
Longitude 89° 30' 18''

Transmitter: Raymond Rd., 6-mi. WSW of Madison.

Multichannel TV Sound: Stereo only.

Satellite Earth Stations: Harris, 6.1-meter; Scientific-Atlanta, 7-meter C-band; 3.7-meter Ku-band; 3-meter C-band; Harris, M/A-Com, Scientific-Atlanta receivers.

News Services: AP, UPI, NIWS.

Ownership: Morgan Murphy Stations. See Group Ownership of Television Stations.

Began Operation: June 24, 1956.

Represented (sales): Harrington, Righter & Parsons Inc.

Represented (legal): Brown, Finn & Nietert, Chartered.

Represented (engineering): Jules Cohen & Associates, P.C.

### Personnel:

ELIZABETH MURPHY BURNS, president.  
GARY DeHAVEN, vice president & general manager.  
DONNA KIRNER, national sales manager.  
MARK FRIESCH, local sales manager.  
DAVID SANKS, station manager.  
CHRIS CAIN, chief engineer.  
JILL KOEHN, program director.  
TOM BIER, news director.  
JENIFER WINIGER, promotion director.

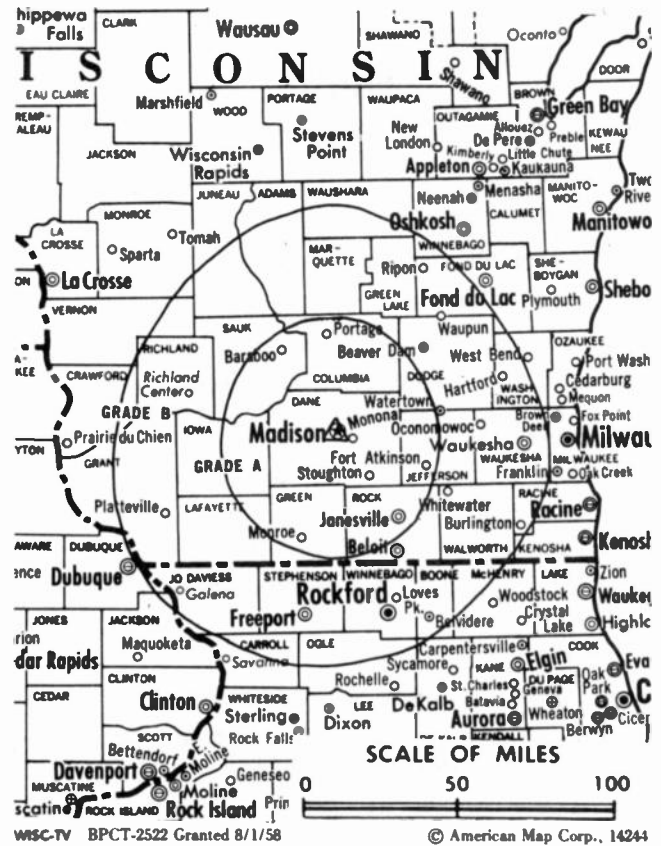
Highest 30 Sec. Rate: \$1300.

NETWORK BASE HOURLY RATE: \$1226.

City of License: Madison. ADI: Madison. Rank: 106.

Total Households: © MSI Consumer Market Data as of 1/1/88. TV Homes, TV% and Circulation © 1988 Arbitron. County coverage based on Arbitron study.

Net Weekly Circulation	State County	Total Households	TV Households	%
<b>50% &amp; Over</b>	<b>WISCONSIN</b>			
	Columbia	18,000	17,600	98
	Dane	135,900	132,900	98
	Grant	17,900	17,300	97
	Green	12,300	12,100	98
	Iowa	7,600	7,400	97
	Jefferson	24,300	24,000	99



Net Weekly Circulation	State County	Total Households	TV Households	%
<b>50% &amp; Over</b>	<b>WISCONSIN</b>			
	Juneau	8,600	8,300	96
	Lafayette	6,200	6,100	98
	Marquette	5,500	5,300	96
	Richland	6,600	6,400	97
	Rock	51,900	51,300	99
	Sauk	17,400	16,900	97
<b>Between 25-49%</b>	<b>ILLINOIS</b>			
	Jo Daviess	9,100	8,800	97
	Stephenson	19,400	19,000	98
<b>Between 5-24%</b>	<b>WISCONSIN</b>			
	Adams	5,300	5,100	96
	Dodge	26,700	26,200	98
	<b>IOWA</b>			
	Dubuque	31,200	30,800	99
	<b>ILLINOIS</b>			
	Winnebago	94,800	93,500	99
	<b>WISCONSIN</b>			
	Fond Du Lac	31,800	31,300	98
	Green Lake	7,500	7,300	97
Portage	20,800	20,400	98	
Vernon	10,000	9,800	98	
Walworth	27,200	26,800	99	
Waushara	8,300	8,100	98	
<b>Station Totals</b>		<b>604,300</b>	<b>592,700</b>	<b>98</b>
<b>Net Weekly Circulation (1988)</b>			<b>309,500</b>	
<b>Average Daily Circulation (1988)</b>			<b>177,000</b>	



# Wisconsin—Madison

## WKOW-TV

Ch. 27

(Also operates WAOV-TV, Wausau; WXOW-TV, La Crosse & WQOW-TV, Eau Claire, WI)

Network Service: ABC.

Licensee: Tak Communications Inc., 5727 Tokay Blvd., Madison, WI 53719.

Studio: 5727 Tokay Blvd., Madison, WI 53719.

Mailing Address: Box 100, Madison, WI 53701.

Telephone: 608-274-1234. TWX: 910-262-0018.

Technical Facilities: Channel No. 27 (548-554 MHz). Authorized power: 1000-kw max. & 879-kw horizontal visual, 100-kw max. & 87.90-kw horizontal aural. Antenna: 1250-ft. above av. terrain, 1182-ft. above ground, 2245-ft. above sea level.

Latitude 43° 03' 09"  
Longitude 89° 28' 41.60"

Transmitter: 5727 Tokay Blvd.

Satellite Earth Stations: ADM, 6.1-meter C-band; Andrew, 4.5-meter C-band; Andrew, 7.3-meter C-band; RCA, 5-meter Ku-band; ADM, Andrew, Avantek, Avcom, RCA receivers.

News Service: AP.

Ownership: Tak Communications Inc. See Group Ownership of Television Stations.

Began Operation: June 30, 1953. Sale to present owner by Liberty Broadcasting approved by FCC Jan. 7, 1985 (Television Digest, Vol. 24:43). Sale to Liberty by Horizons Communications approved by FCC Sept. 20, 1978 (Vol. 18:24). Sale to Horizons by Midcontinent Bcstg. Co. (Joseph L. Floyd, N. L. Bentson & Edmund R. Ruben) approved Sept. 9, 1970 (Vol. 10:37). Previous sale to Midcontinent by Monona Bcstg. Co. approved July 20, 1960 (Vol. 16:24, 26, 30).

Represented (sales): Katz Television.

Represented (legal): Dow, Lohnes & Albertson.

### Personnel:

THOMAS HARTMAN, president.  
BOB McCALL, general manager.  
ERIC PRICE, national sales manager.  
KEN SIMMONS, local sales manager.  
RANDY ALLEN, news director.  
ELLEN BUSS, program director.  
STEVE ZIMMERMAN, chief engineer.  
STEVE KNUTESON, promotion director.  
JIM HOETGER, business manager.  
ROSANNE HEPNER, marketing director.

Highest 30 Sec. Rate: \$1000.

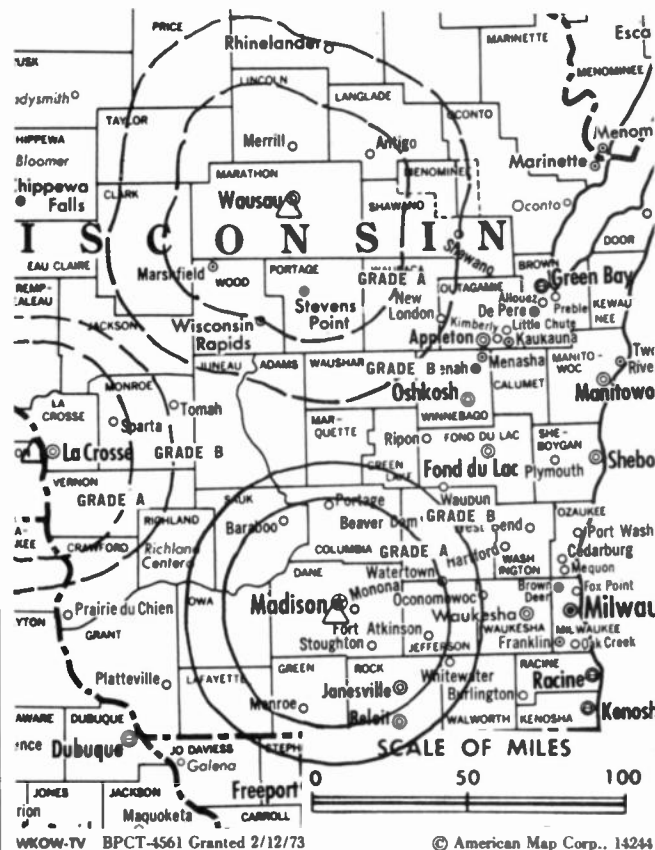
Rates: Combination rates on request.

NETWORK BASE HOURLY RATE: \$500.

City of License: Madison. ADI: Madison. Rank: 106.

Total Households: © MSI Consumer Market Data as of 1/1/88. TV Homes, TV% and Circulation © 1988 Arbitron. County coverage based on Arbitron study.

Net Weekly Circulation	State County	Total Households	TV Households	%
<b>50% &amp; Over</b>	<b>WISCONSIN</b> Columbia	18,000	17,600	98



Net Weekly Circulation	State County	Total Households	TV Households	%
<b>50% &amp; Over</b>	Dane	135,900	132,900	98
	Green	12,300	12,100	98
	Iowa	7,600	7,400	97
	Juneau	8,600	8,300	96
	Lafayette	6,200	6,100	98
	Marquette	5,500	5,300	96
	Richland	6,600	6,400	97
	Rock	51,900	51,300	99
	Sauk	17,400	16,900	97
	<b>Between 25-49%</b>	<b>ILLINOIS</b> Stephenson	19,400	19,000
<b>WISCONSIN</b> Adams		5,300	5,100	96
Crawford		6,100	6,000	98
Dodge		26,700	26,200	98
Grant		17,900	17,300	97
Jefferson	24,300	24,000	99	
<b>Between 5-24%</b>	<b>ILLINOIS</b> Jo Daviess	9,100	8,800	97
	Ogle	17,700	17,400	98
	<b>WISCONSIN</b> Green Lake	7,500	7,300	97
	Monroe	13,100	12,800	98
	Vernon	10,000	9,800	98
	Walworth	27,200	26,800	99
Waushara	8,300	8,100	98	
<b>Station Totals</b>		<b>462,600</b>	<b>452,900</b>	<b>98</b>
<b>Net Weekly Circulation (1988)</b>			<b>260,700</b>	
<b>Average Daily Circulation (1988)</b>			<b>139,400</b>	

# Wisconsin—Madison

## WMSN-TV

Ch. 47

**Network Service:** Fox.

**Licensee:** Channel 47 Ltd. Partnership, 7847 Big Sky Drive, Madison, WI 53719.

**Studio:** 7847 Big Sky Drive, Madison, WI 53719.

**Telephone:** 608-833-0047.

**Technical Facilities:** Channel No. 47 (668-674 MHz). Authorized power: 1007-kw max. visual, 100-kw max. aural. Antenna: 1167-ft. above av. terrain, 1024-ft. above ground, 2151-ft. above sea level.

Latitude 43° 03' 22"  
Longitude 89° 32' 07"

**Transmitter:** Intersection of Hwy. S & Hwy. M, Madison.

**Multichannel TV Sound:** Stereo only.

**Satellite Earth Stations:** Comtech, 5-meter C-band; Microdyne, 3-meter Ku-band; M/A-Corn, Pinzone receivers.

**Ownership:** Channel 47 Inc., gen. partner, 40%; Madison TV 47 Ltd. Partnership, ltd. partner, 60%. Madison TV 47 ownership: Nathan F. Brandt, Channel 47 Inc. ownership: P. A. Lovrien, pres., 25.5%; Nathan F. Brandt, treas., 12.25%; Paula Baird, v.p., 50%; Fred Mohs, secy., 12.25%. Paula S. Baird Pruett owns KJTM-TV, Pine Bluff, AR.

**Began Operation:** June 8, 1986.

**Represented (sales):** MMT Marketing.

**Represented (legal):** Bechtel, Borsari, Cole & Paxson.

**Represented (engineering):** Media Management Corp.

**Personnel:**

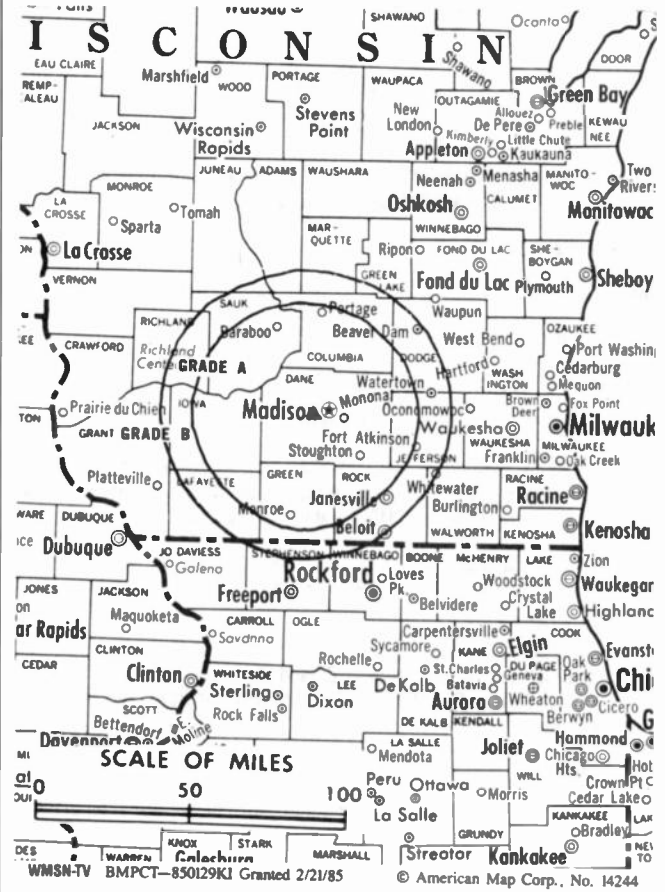
- BILL SCHERECK, general manager.
- J. CORKEY CUSTER, general sales manager.
- KEITH TRILLER, local sales manager.
- JOHN NOONAN, program director.
- LEON SAINDON, business manager.
- GORDON YOUNG, promotion manager.
- ANDY MURPHY, chief engineer.

**Rates:** Not available.

**City of License:** Madison. ADI: Madison. Rank: 106.

Total Households: © MSI Consumer Market Data as of 1/1/88. TV Homes, TV% and Circulation © 1988 Arbitron. County coverage based on Arbitron study.

Net Weekly Circulation	State County	Total Households	TV Households	%
<b>50% &amp; Over</b>	<b>WISCONSIN</b>			
	Columbia	18,000	17,600	98
	Dane	135,900	132,900	98
	Green	12,300	12,100	98



Net Weekly Circulation	State County	Total Households	TV Households	%
<b>50% &amp; Over</b>	Iowa	7,600	7,400	97
	Lafayette	6,200	6,100	98
	Richland	6,600	6,400	97
	Sauk	17,400	16,900	97
<b>Between 25-49%</b>	<b>WISCONSIN</b>			
	Grant	17,900	17,300	97
	Jefferson	24,300	24,000	99
	Juneau	8,600	8,300	96
	Marquette	5,500	5,300	96
<b>Between 5-24%</b>	<b>ILLINOIS</b>			
	Boone	10,800	10,600	98
	Jo Daviess	9,100	8,800	97
	Stephenson	19,400	19,000	98
	<b>WISCONSIN</b>			
	Adams	5,300	5,100	96
	Crawford	6,100	6,000	98
Dodge	26,700	26,200	98	
Green Lake	7,500	7,300	97	
Monroe	13,100	12,800	98	
<b>Station Totals</b>		<b>410,200</b>	<b>401,400</b>	<b>98</b>
<b>Net Weekly Circulation (1988)</b>			<b>170,900</b>	
<b>Average Daily Circulation (1988)</b>			<b>71,800</b>	

# Wisconsin—Madison

**WMTV**

Ch. 15

**Network Service:** NBC.

**Licensee:** Adams TV of Madison Inc., 615 Forward Dr., Madison, WI 53711.

**Studio:** 615 Forward Dr., Madison, WI 53711.

**Telephone:** 608-274-1515. **TWX:** 910-286-2729.

**Technical Facilities:** Channel No. 15 (476-482 MHz). Authorized power: 1050-kw max. & 794-kw horizontal visual, 105-kw max. & 79.40-kw horizontal aural. Antenna: 1160-ft. above av. terrain, 1099-ft. above ground, 2157-ft. above sea level.

Latitude 43° 03' 01"  
Longitude 89° 29' 15"

**Transmitter:** W. Beltline Hwy.

**Multichannel TV Sound:** Stereo only.

**Satellite Earth Stations:** 2 Harris Ku-band; Microdyne, 7-meter C-band; United Satellite Systems, 3.8-meter C-band; United Satellite Systems, 5-meter C-band; 3.8-meter Ku-band; M/A-Corn, Microdyne, Scientific-Atlanta receivers.

**News Services:** AP, NBC.

**Ownership:** Adams Communications Corp., 100%. See Group Ownership of Television Stations.

**Began Operation:** July 8, 1953. Sale by Forward Communications Corp. approved by FCC Aug. 16, 1984. Previous sale to Forward by Lee P. Loomis approved May 15, 1963 by FCC (*Television Digest*, Vol. 3:20). Sale to Loomis by WTVJ interests (Mitchell Wolfson) approved April 2, 1958 (Vol. 14:10, 14). Previous sale to WTVJ interests by founding Gerald A. Bartell family approved July 25, 1957 (Vol. 13:26, 30). Sale to present owner approved Dec. 23, 1987.

**Represented (sales):** Blair Television.

**Represented (legal):** Wiley, Rein & Fielding.

**Personnel:**

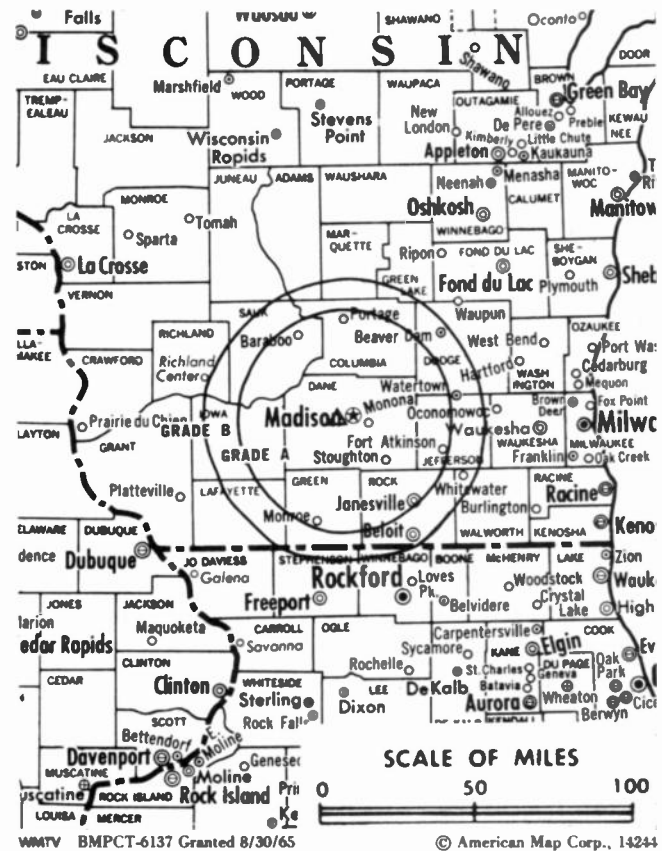
- VICKIE STREET, president & general manager.
- BRUCE PFEIFFER, local sales manager.
- FRED SOLE, operations & program director.
- BRYAN BROSAMLE, news director.
- DAVID GERISCH, chief engineer.
- GREGG BURMEISTER, promotion director.

**Highest 30 Sec. Rate:** \$1200.

**City of License:** Madison. **ADI:** Madison. **Rank:** 106.

Total Households: © MSI Consumer Market Data as of 1/1/88. TV Homes, TV% and Circulation © 1988 Arbitron. County coverage based on Arbitron study.

Net Weekly Circulation	State County	Total Households	TV Households	%
<b>50% &amp; Over</b>	<b>WISCONSIN</b>			
	Columbia	18,000	17,600	98
	Dane	135,900	132,900	98
	Green	12,300	12,100	98
	Iowa	7,600	7,400	97



Net Weekly Circulation	State County	Total Households	TV Households	%
<b>50% &amp; Over</b>	Jefferson	24,300	24,000	99
	Juneau	8,600	8,300	96
	Lafayette	6,200	6,100	98
	Marquette	5,500	5,300	96
	Richland	6,600	6,400	97
	Sauk	51,900	51,300	99
	<b>WISCONSIN</b>	17,400	16,900	97
<b>Between 25-49%</b>	<b>WISCONSIN</b>	5,300	5,100	96
	Adams	26,700	26,200	98
	Dodge	17,900	17,300	97
<b>Between 5-24%</b>	<b>ILLINOIS</b>			
	Jo Daviess	9,100	8,800	97
	Stephenson	19,400	19,000	98
	<b>WISCONSIN</b>			
	Crawford	6,100	6,000	98
	Green Lake	7,500	7,300	97
	Vernon	10,000	9,800	98
	Walworth	27,200	26,800	99
	Waushara	8,300	8,100	98
<b>Station Totals</b>		<b>431,800</b>	<b>422,700</b>	<b>98</b>
<b>Net Weekly Circulation (1988)</b>			<b>279,100</b>	
<b>Average Daily Circulation (1988)</b>			<b>150,200</b>	

# Wisconsin—Milwaukee

**WCGV-TV**

**Ch. 24**

**Network Service:** Fox.

**Licensee:** HR Broadcasting Corp. of Milwaukee Inc., 5445 N. 27th St., Milwaukee, WI 53209.

**Studio:** 5445 N. 27th St., Milwaukee, WI 53209.

**Telephone:** 414-527-2424.

**Technical Facilities:** Channel No. 24 (530-536 MHz). Authorized power: 3000-kw max. visual, 300-kw max. aural. Antenna: 1028-ft. above av. terrain, 1089-ft. above ground, 1747-ft. above sea level.

Latitude 43° 05' 15"  
Longitude 87° 54' 12"

**Transmitter:** 3950 N. Holton St.

**Satellite Earth Stations:** Microwave Specialties, 5-meter; Scientific-Atlanta, 4.6-meter; Scientific-Atlanta receivers.

**Ownership:** HR Broadcasting Corp., 100%. See Group Ownership of Television Stations.

**Began Operation:** March 19, 1980. Sale to present owner by Byron Lasky, Howard Heckel, et al., approved by FCC July 14, 1986 (*Television Digest*, Vol. 26:26).

**Represented (sales):** Katz Independent TV Sales.

**Personnel:**

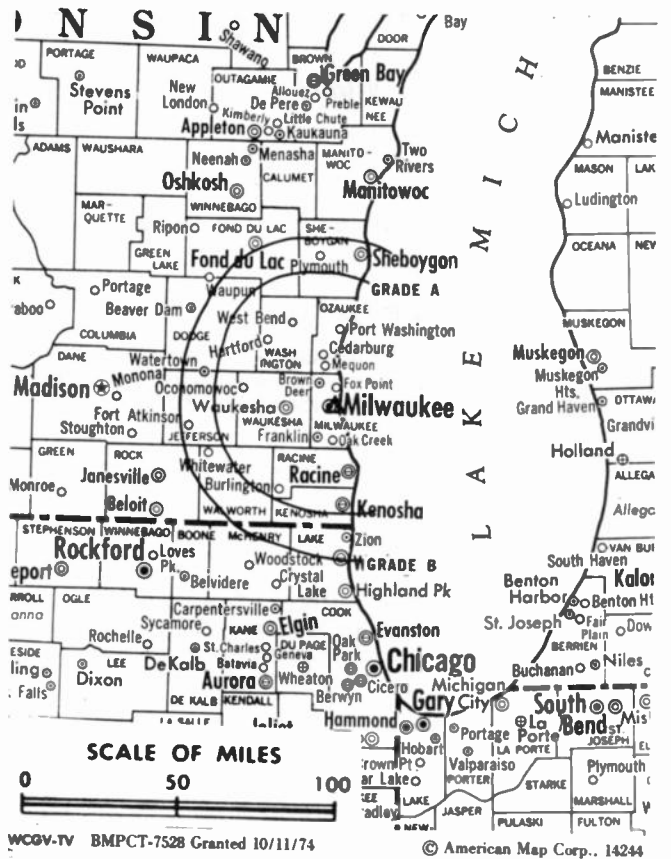
- ROBERT J. FURLONG, vice president & general manager.
- MITCHELL NYE, vice president & general sales manager.
- BETTY HERTZ, vice president, programming.
- WALLY WHITE, chief engineer.
- DAN KENDALL, promotion director.

**Rates:** Not available.

**City of License:** Milwaukee. **ADI:** Milwaukee. **Rank:** 30.

Total Households: © MSI Consumer Market Data as of 1/1/88. TV Homes, TV% and Circulation © 1988 Arbitron. County coverage based on Arbitron study.

Net Weekly Circulation	State County	Total Households	TV Households Households %
<b>50% &amp; Over</b>	<b>WISCONSIN</b>		
	Milwaukee	374,100	369,400 99
	Ozaukee	24,700	24,400 99
	Racine	63,300	62,800 99
	Washington	30,900	30,600 99
	Waukesha	100,400	99,400 99



WCGV-TV BMPCT-7528 Granted 10/11/74

© American Map Corp., 14244

Net Weekly Circulation	State County	Total Households	TV Households Households %
<b>Between 25-49%</b>	<b>WISCONSIN</b>		
	Dodge	26,700	26,200 98
	Jefferson	24,300	24,000 99
	Kenosha	44,100	43,600 99
	Sheboygan	37,700	37,300 99
	Walworth	27,200	26,800 99
<b>Between 5-24%</b>	<b>WISCONSIN</b>		
	Fond Du Lac	31,800	31,300 98
<b>Station Totals</b>		<b>785,200</b>	<b>775,800 99</b>
<b>Net Weekly Circulation (1988)</b>			<b>413,300</b>
<b>Average Daily Circulation (1988)</b>			<b>176,100</b>

# Wisconsin—Milwaukee

## WISN-TV

Ch. 12

**Network Service:** ABC.

**Licensee:** The Hearst Corp., Box 402, Milwaukee, WI 53201.

**Studio:** 19th & Wells Sts., Milwaukee, WI 53201.

**Mailing Address:** Box 402, Milwaukee, WI 53201.

**Telephone:** 414-342-8812. TWX: 910-262-3417.

**Technical Facilities:** Channel No. 12 (204-210 MHz). Authorized power: 316-kw visual, 31.6-kw aural. Antenna: 1000-ft. above av. terrain, 1105-ft. above ground, 1735-ft. above sea level.

Latitude 43° 06' 41"  
Longitude 87° 55' 38"

**Transmitter:** 5201 N. Milwaukee River Pkwy.

**Multichannel TV Sound:** Stereo only.

**Satellite Earth Stations:** Vertex, 4.5-meter Ku-band; Andrew, 5-meter; Andrew, 4.5-meter; Andrew, 7.3-meter; SatCom, 5.6-meter; Scientific-Atlanta, AvanteK receivers.

**AM Affiliate:** WISN, 50-kw, 1130 kHz.

**FM Affiliate:** WLTO, 11.5-kw, 97.3 MHz (No. 247), 910-ft.

**News Services:** ABC, AP, UPI, Group W Newsfeed, Conus.

**Ownership:** The Hearst Corp. See Group Ownership of Television Stations.

**Began Operation:** October 27, 1954 as WTVW; sale to present owners by group headed by L. F. Gran, Paul A. Pratt & Loron Thurwachter approved by FCC March 2, 1955 (Television Digest, Vol. 11:2, 5, 10).

**Represented (sales):** Blair Television.

**Represented (legal):** Dempsey & Koplovitz.

**Represented (engineering):** Quarles & Brady.

### Personnel:

HOWARD RITCHIE JR., vice president & general manager.  
JOHN STEWART, general sales manager.  
JIM KILLORAN, national sales manager.  
TERRY W. DOLAN, director of broadcast services.  
STEPHEN OLSZYK, news director.  
BILL LOWERY, production manager.  
JIM WAGNER, director of promotion.  
RANDY PRICE, chief engineer.  
MARY ALICE TIERNEY DUNN, director of community services/public affairs.

**Highest 30 Sec. Rate:** \$8000.

**NETWORK BASE HOURLY RATE:** \$1850.

**City of License:** Milwaukee. **ADI:** Milwaukee. **Rank:** 30.

Total Households: © MSI Consumer Market Data as of 1/1/88. TV Homes, TV% and Circulation © 1988 Arbitron. County coverage based on Arbitron study.

Net Weekly Circulation	State County	Total Households	TV Households	%
<b>50% &amp; Over</b>	<b>WISCONSIN</b> Dodge	26,700	26,200	98



Net Weekly Circulation	State County	Total Households	TV Households	%
<b>50% &amp; Over</b>	Jefferson	24,300	24,000	99
	Kenosha	44,100	43,600	99
	Milwaukee	374,100	369,400	99
	Ozaukee	24,700	24,400	99
	Racine	63,300	62,800	99
	Sheboygan	37,700	37,300	99
	Walworth	27,200	26,800	99
	Washington	30,900	30,600	99
	Waukesha	100,400	99,400	99
<b>Between 25-49%</b>	<b>WISCONSIN</b> Fond Du Lac	31,800	31,300	98
<b>Between 5-24%</b>	<b>ILLINOIS</b> Mchenry	59,000	58,600	99
	<b>WISCONSIN</b> Calumet	11,700	11,500	98
	Columbia	18,000	17,600	98
	Green Lake	7,500	7,300	97
	Manitowoc	30,000	29,700	99
	Marquette	5,500	5,300	96
	Waushara	8,300	8,100	98
	Winnebago	51,800	51,300	99
<b>Station Totals</b>		<b>977,000</b>	<b>965,200</b>	<b>99</b>
<b>Net Weekly Circulation (1988)</b>			<b>690,300</b>	
<b>Average Daily Circulation (1988)</b>			<b>386,900</b>	

# Wisconsin—Milwaukee

## WITI-TV

Ch. 6

**Network Service:** CBS.

**Licensee:** Gillett Communications of Milwaukee Inc.

**Studio:** 9001 N. Green Bay Rd., Milwaukee, WI 53217.

**Mailing Address:** Box 17600, Milwaukee, WI 53217.

**Telephone:** 414-355-6666. TWX: 910-262-3425. Telex: 355-3263 (414).

**Technical Facilities:** Channel No. 6 (82-88 MHz). Authorized power: 100-kw visual, 10-kw aural. Antenna: 1000-ft. above av. terrain, 1078-ft. above ground, 1720-ft. above sea level.

Latitude 43° 05' 24"  
Longitude 87° 53' 47"

**Transmitter:** NE corner of Capitol Dr. & Estabrook Pkwy., Shorewood, WI.

**Multichannel TV Sound:** Stereo only.

**Satellite Earth Stations:** Scientific-Atlanta, 7-meter; Scientific-Atlanta, 4.5-meter Ku-band; M/A-Com, Scientific-Atlanta receivers.

**News Services:** AP, UPI.

**Ownership:** Gillett Communications Co. See Group Ownership of Television Stations.

**Began Operation:** May 21, 1956.

**Represented (sales):** TeleRep Inc.

**Represented (legal):** Pepper & Corazzini.

**Represented (engineering):** Jules Cohen & Associates, P.C.

### Personnel:

ANDREW P. POTOS, president & general manager.  
RAYMOND H. ENGELHART, director of programming.  
MARIA TULLY, general sales manager.  
ANNE CLAUSEN, director of creative services.  
JILL GEISLER, news & community services manager.  
DONALD ROERING, chief engineer.  
JAMES KURZ, controller.

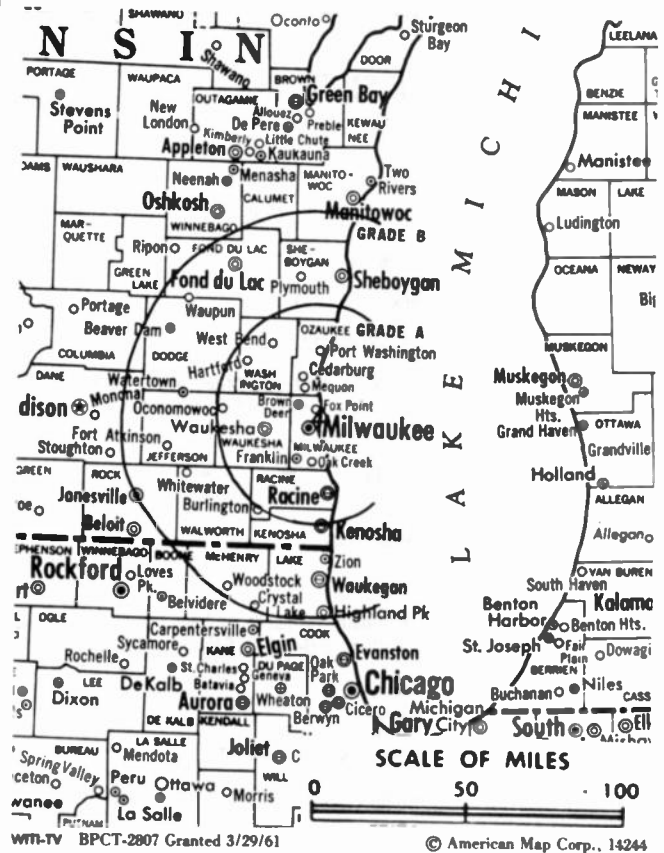
**Rates:** Not available.

**NETWORK BASE HOURLY RATE:** \$1838.

**City of License:** Milwaukee. ADI: Milwaukee. Rank: 30.

Total Households: © MSI Consumer Market Data as of 1/1/88. TV Homes, TV% and Circulation © 1988 Arbitron. County coverage based on Arbitron study.

Net Weekly Circulation	State County	Total Households	TV Households	Households %
50% & Over	<b>WISCONSIN</b>			
	Dodge	26,700	26,200	98
	Jefferson	24,300	24,000	99
	Kenosha	44,100	43,600	99



Net Weekly Circulation	State County	Total Households	TV Households	Households %
50% & Over	Milwaukee	374,100	369,400	99
	Ozaukee	24,700	24,400	99
	Racine	63,300	62,800	99
	Sheboygan	37,700	37,300	99
	Walworth	27,200	26,800	99
	Washington	30,900	30,600	99
	Waukesha	100,400	99,400	99
Between 25-49%	<b>WISCONSIN</b>			
	Fond Du Lac	31,800	31,300	98
Between 5-24%	<b>ILLINOIS</b>			
	Lake	159,900	158,600	99
	Mchenry	59,000	58,600	99
Between 5-24%	<b>MICHIGAN</b>			
	Mason	10,500	10,100	96
Between 5-24%	<b>WISCONSIN</b>			
	Cajumet	11,700	11,500	98
	Green Lake	7,500	7,300	97
	Manitowoc	30,000	29,700	99
<b>Station Totals</b>		<b>1,063,800</b>	<b>1,051,600</b>	<b>99</b>
<b>Net Weekly Circulation (1988)</b>			<b>684,900</b>	
<b>Average Daily Circulation (1988)</b>			<b>385,500</b>	

# Wisconsin—Milwaukee

**WTMJ-TV**

Ch. 4

**Network Service:** NBC.

**Licensee:** WTMJ Inc., 720 E. Capitol Dr., Milwaukee, WI 53201.

**Studio:** 720 E. Capitol Dr., Milwaukee, WI 53201.

**Telephone:** 414-332-9611. TWX: 910-262-3141.

**Technical Facilities:** Channel No. 4 (66-72 MHz). Authorized power: 100-kw visual, 10-kw aural. Antenna: 1000-ft. above av. terrain, 1096-ft. above ground, 1728-ft. above sea level.

Latitude 43° 05' 29"  
Longitude 87° 54' 07"

**Transmitter:** 720 E. Capitol Dr.

**Multichannel TV Sound:** Stereo only.

**Satellite Earth Stations:** Transmit/receive Harris, 5-meter C-band; Andrew, 4.6-meter Ku- & C-band; Harris, 5-meter Ku-band; M/A-Com, 5-meter C-band; Andrew, Harris, M/A-Com, Scientific-Atlanta receivers.

**AM Affiliate:** WTMJ, 5-kw, 620 kHz.

**FM Affiliate:** WKTJ, 15.5-kw, 94.5 MHz (No. 233), 910-ft.

**News Services:** CNN, NBC, NIWS, NPS, SNS.

**Ownership:** WTMJ Inc. See Group Ownership of Television Stations.

**Began Operation:** December 3, 1947.

**Represented (sales):** MMT Sales Inc.

**Represented (legal):** Hogan & Hartson.

**Represented (engineering):** Jansky & Bailey.

**Personnel:**

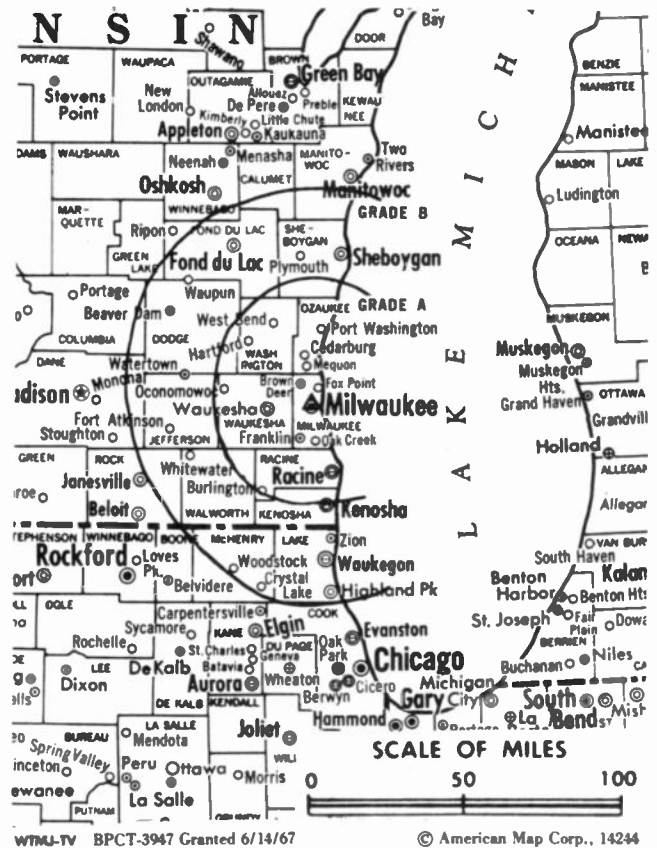
- STEVEN SMITH, president.
- WAYNE BARNETT, vice president & general manager.
- NORB RYAN, general sales manager.
- MARK LEGRAND, local sales manager.
- MARK STRACHOTA, national sales manager.
- GERALD McGRATH, program manager.
- TOM MIKKELSON, director of engineering.
- LIA ALCALAY RIGER, promotion director.
- TOM LULJAK, news director.
- GLENN KLIEMAN, managing editor.
- ED HINSHAW, manager of editorial affairs.
- MARY ALICE TIERNEY, community affairs manager.
- DAVID ORESHACK, production manager.
- ROD SYNNE, community relations director.
- HANK STODDARD, sports director.
- RON KURTIS, business manager.

**Highest 30 Sec. Rate:** \$4000.

**NETWORK BASE HOURLY RATE:** \$1850.

**City of License:** Milwaukee. ADI: Milwaukee. Rank: 30.

Total Households: © MSI Consumer Market Data as of 1/1/88. TV Homes, TV% and Circulation © 1988 Arbitron. County coverage based on Arbitron study.



Net Weekly Circulation	State County	Total Households	TV Households	%
<b>50% &amp; Over</b>	<b>WISCONSIN</b>			
	Dodge	26,700	26,200	98
	Jefferson	24,300	24,000	99
	Kenosha	44,100	43,600	99
	Milwaukee	374,100	369,400	99
	Ozaukee	24,700	24,400	99
	Racine	63,300	62,800	99
	Sheboygan	37,700	37,300	99
<b>Between 25-49%</b>	Walworth	27,200	26,800	99
	Washington	30,900	30,600	99
<b>Between 5-24%</b>	Waukesha	100,400	99,400	99
	<b>WISCONSIN</b>			
<b>Between 25-49%</b>	Fond Du Lac	31,800	31,300	98
	Green Lake	7,500	7,300	97
<b>Between 5-24%</b>	<b>ILLINOIS</b>			
	Lake	159,900	158,600	99
<b>Station Totals</b>	<b>WISCONSIN</b>			
	Calumet	11,700	11,500	98
	Columbia	18,000	17,600	98
	Manitowoc	30,000	29,700	99
	Rock	51,900	51,300	99
	Winnebago	51,800	51,300	99
<b>Net Weekly Circulation (1988)</b>		<b>1,116,000</b>	<b>1,103,100</b>	<b>99</b>
<b>Average Daily Circulation (1988)</b>				<b>741,300</b>
				<b>478,500</b>

# Wisconsin—Milwaukee

**WVCY-TV**

**Ch. 30**

**Network Service:** None, independent.

**Grantee:** Wisconsin Voice of Christian Youth, 2712 W. Vliet St., Milwaukee, WI 53208.

**Studio:** 2712 W. Vliet St., Milwaukee, WI 53208.

**Telephone:** 414-935-3000.

**Technical Facilities:** Channel No. 30 (566-572 MHz). Authorized power: 1070-kw max. & 550-kw horizontal visual, 107-kw max. & 55-kw horizontal aural. Antenna: 960-ft. above av. terrain, 1089-ft. above ground, 1747-ft. above sea level.

Latitude 43° 05' 15"  
Longitude 87° 54' 12"

**Transmitter:** 3950 N. Holton St.

**Satellite Earth Stations:** ChannelMaster, 3-meter C-band; Kaultronics, 4-meter C-band.

**News Service:** CNN:

**Ownership:** Wisconsin Voice of Christian Youth Inc. Dr. Randall Melchert, pres.; Victor C. Eliason, v.p.; Walter Lecocq, secy.; Annie Olsen, treas. Also operates WSCO(TV), Suring, WI.

**Began Operation:** January 1, 1983.

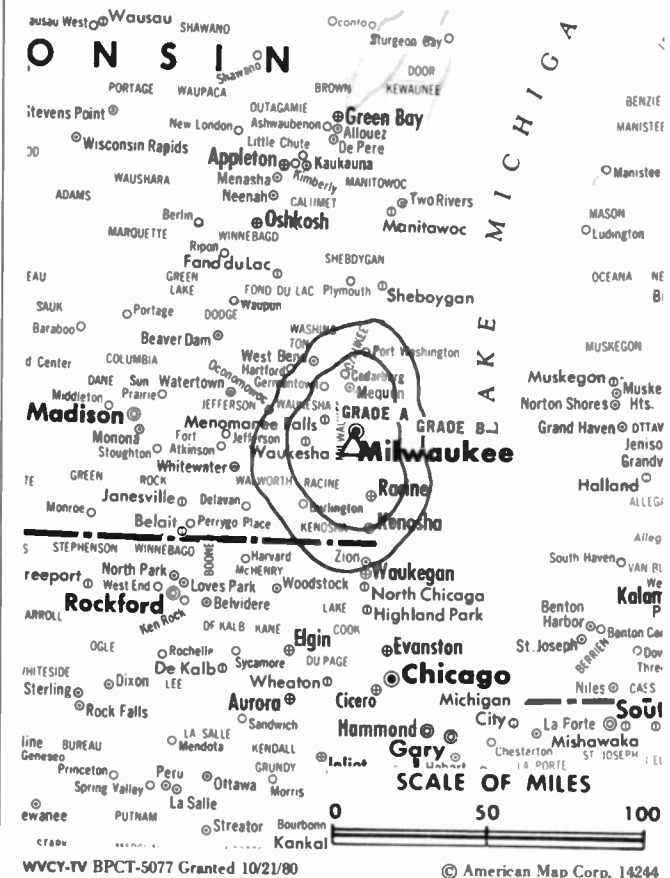
**Represented (legal):** Wiley, Rein & Fielding.

**Personnel:**  
VIC ELIASON, general manager.

**Rates:** Not available.

**City of License:** Milwaukee. **ADI:** Milwaukee. **Rank:** 30.

Total Households: © MSI Consumer Market Data as of 1/1/88. TV Homes, TV% and Circulation © 1988 Arbitron. County coverage based on Arbitron study.



Net Weekly Circulation	State County	Total Households	TV Households	%
<b>WISCONSIN</b>				
<b>Between 5-24%</b>	Sheboygan	37,700	37,300	99
	Washington	30,900	30,600	99
<b>Station Totals</b>		<b>68,600</b>	<b>67,900</b>	<b>99</b>
<b>Net Weekly Circulation (1988)</b>			<b>19,800</b>	
<b>Average Daily Circulation (1988)</b>			<b>5,900</b>	



# Wisconsin—Milwaukee

**WVTV**

Ch. 18

**Network Service:** None, independent.

**Licensee:** Gaylord Broadcasting Co., Box 1818, Milwaukee, WI 53201-1818.

**Studio:** 4041 N. 35th St., Milwaukee, WI 53201.

**Telephone:** 414-442-7050. TWX: 910-262-3466.

**Fax:** 414-874-1899. Easylink: 62018179.

**Technical Facilities:** Channel No. 18 (494-500 MHz). Authorized power: 5000-kw max. visual, 500-kw max. aural. Antenna: 986-ft. above av. terrain, 1040-ft. above ground, 1655-ft. above sea level.

Latitude 43° 05' 48"  
Longitude 87° 54' 19"

**Transmitter:** 0.5-mi. N of E. Capitol Dr. on N. Humboldt Ave., Milwaukee.

**Multichannel TV Sound:** Stereo only.

**Satellite Earth Stations:** Comtech, 4.6-meter Ku-band; Comtech, 5-meter; Scientific-Atlanta, 7-meter; M/A-Corn, Microwave Assoc., Pinzone, Scientific-Atlanta receivers.

**News Service:** AP.

**Ownership:** Gaylord Broadcasting Co. See Group Ownership of Television Stations.

**Began Operation:** July 20, 1959. Sale to present owner by Harold & Bernard Sampson approved by FCC March 24, 1966 (*Television Digest*, Vol. 5:45; 6:13). Previous sale of 51% by Gene Posner to Harold & Bernard Sampson approved Aug. 9, 1962 (Vol. 2:26).

**Represented (sales):** Petry Television Inc.

**Represented (legal):** Pierson, Ball & Dowd.

**Personnel:**

- HAROLD PROTTER, vice president & general manager.
- TOM GAERTNER, sales director.
- DEANNE HAVILAND, national sales manager.
- STEVE KOLB, local sales manager.
- ALISON GRAF, business manager.
- LYLE SCHULZE, program director.
- JIM HALL, director of engineering.
- PAULA BRUCE, promotion director.

**Rates:** On request.

**City of License:** Milwaukee. ADI: Milwaukee. Rank: 30.

Total Households: © MSI Consumer Market Data as of 1/1/88. TV Homes, TV% and Circulation © 1988 Arbitron. County coverage based on Arbitron study.

Net Weekly Circulation	State County	Total Households	TV Households	%
<b>50% &amp; Over</b>	<b>WISCONSIN</b>			
	Dodge	26,700	26,200	98
	Milwaukee	374,100	369,400	99
	Ozaukee	24,700	24,400	99
	Racine	63,300	62,800	99
	Sheboygan	37,700	37,300	99
	Walworth	27,200	26,800	99
	Washington	30,900	30,600	99
	Waukesha	100,400	99,400	99



WVTV BMPCT-870202LJ Granted 4/30/87 © American Map Corp., No. 14244

Net Weekly Circulation	State County	Total Households	TV Households	%	
<b>Between 25-49%</b>	<b>WISCONSIN</b>				
	Fond Du Lac	31,800	31,300	98	
	Jefferson	24,300	24,000	99	
	Kenosha	44,100	43,600	99	
	Rock	51,900	51,300	99	
<b>ILLINOIS</b>	Lake	159,900	158,600	99	
	Mchenry	59,000	58,600	99	
<b>WISCONSIN</b>	Calumet	11,700	11,500	98	
	Columbia	18,000	17,600	98	
	Green Lake	7,500	7,300	97	
	Manitowoc	30,000	29,700	99	
	Marathon	41,600	41,100	99	
	Portage	20,800	20,400	98	
	Sauk	17,400	16,900	97	
	Winnebago	51,800	51,300	99	
	<b>Station Totals</b>		<b>1,284,400</b>	<b>1,269,300</b>	<b>99</b>
	<b>Net Weekly Circulation (1988)</b>				<b>606,100</b>
<b>Average Daily Circulation (1988)</b>				<b>237,000</b>	

# Wisconsin—Suring

**WSCO**

**Ch. 14**

**Network Service:** None, independent.

**Licensee:** Wisconsin Voice of Christian Youth, 2712 W. Vliet St., Milwaukee, WI 53208.

**Studio:** Hwy. 32, Box 414, Suring, WI 54174.

**Telephone:** 414-842-4014.

**Technical Facilities:** Channel No. 14 (470-476 MHz). Authorized power: 200-kw visual, 40-kw aural. Antenna: 622-ft. above av. terrain, 557-ft. above ground, 1497-ft. above sea level.

Latitude	44°	59'	30"
Longitude	88°	23'	55"

**Transmitter:** On Hwy. 32, 1.7-mi. NW of Suring.

**Ownership:** Wisconsin Voice of Christian Youth Inc. See WVCY-TV, Milwaukee, WI.

**Began Operation:** February 22, 1984. Left air July 28, 1987 due to extensive damage to transmitter. Scheduled to resume operation Nov. 1, 1988.

**Represented (engineering):** Lyle R. Evans.

**Personnel:**  
TOM COOK, general manager.

**Rates:** Not available.

**Arbitron Data:** Not available.

**City of License:** Suring. **ADI:** Green Bay-Appleton. **Rank:** 68.



# Wisconsin—Wausau-Rhineland

## WJFW-TV

Ch. 12

**Network Service:** NBC.

**Licensee:** Northland TV Inc., Box 858, Rhineland, WI 54501.

**Studio:** S. Oneida Ave., Rhineland, WI 54501.

**Telephone:** 715-369-4700.

**Technical Facilities:** Channel No. 12 (204-210 MHz). Authorized power: 316-kw visual, 57.6-kw aural. Antenna: 1662-ft. above av. terrain, 1679-ft. above ground, 3323-ft. above sea level.

Latitude 45° 40' 02"  
Longitude 89° 12' 27"

**Transmitter:** County Hwy. C at Starks.

**Satellite Earth Stations:** 3 in operation; Channel Master, Harris receivers.

**News Services:** NBC, UPI.

**Ownership:** Seaway-Communications Inc. See Group Ownership of Television Stations.

**Began Operation:** October 20, 1966. Left air Nov. 17, 1968 following destruction of transmitter by plane crash. Resumed operation Sept. 10, 1969 (*Television Digest*, Vol. 9:37). Distress sale to present minority-owned company by Alvin E. O'Konski approved by FCC April 20, 1979 (Vol. 19:16).

**Represented (sales):** Seitel Inc.

**Represented (legal):** Mullin, Rhyne, Emmons & Topel, P.C.

### Personnel:

MARIE PLATTETER, general manager.  
JULIE SWAN, traffic director.  
BRIAN HENNING, chief engineer.  
MICHAEL MICHALAK, news director.

**Highest 30 Sec. Rate:** \$400.

**NETWORK BASE HOURLY RATE:** \$275.

**City of License:** Rhineland. **ADI:** Wausau-Rhineland. **Rank:** 128.

Total Households: © MSI Consumer Market Data as of 1/1/88. TV Homes, TV% and Circulation © 1988 Arbitron. County coverage based on Arbitron study.

Net Weekly Circulation	State County	Total Households	TV Households	%
<b>50% &amp; Over</b>	<b>MICHIGAN</b>			
	Iron	5,600	5,500	98
	Ontonagon	3,500	3,400	97
	<b>WISCONSIN</b>			
	Florence	1,400	1,400	100
	Forest	3,500	3,400	97
	Iron	2,700	2,700	100
	Langlade	7,600	7,400	97
	Lincoln	11,000	10,800	98
	Marathon	41,600	41,100	99



Net Weekly Circulation	State County	Total Households	TV Households	%
<b>50% &amp; Over</b>	Oneida	12,900	12,600	98
	Price	6,400	6,200	97
	Vilas	7,500	7,300	97
<b>Between 25-49%</b>	<b>MICHIGAN</b>			
	Dickinson	10,400	10,200	98
	Gogebic	7,300	7,100	97
<b>WISCONSIN</b>				
Taylor	6,500	6,300	97	
<b>Between 5-24%</b>	<b>MICHIGAN</b>			
	Baraga	3,000	2,900	97
	Menominee	9,600	9,400	98
	<b>WISCONSIN</b>			
	Ashland	6,400	6,300	98
	Marinette	15,800	15,600	99
Menominee	800	800	100	
<b>Station Totals</b>		<b>163,500</b>	<b>160,400</b>	<b>98</b>
<b>Net Weekly Circulation (1988)</b>				<b>86,300</b>
<b>Average Daily Circulation (1988)</b>				<b>44,000</b>

# Wisconsin—Wausau

## WAOW-TV

Ch. 9

**Network Service:** ABC.

**Licensee:** Tak Communications Inc.

**Studio:** 1908 Grand Ave., Wausau, WI 54401.

**Telephone:** 715-842-2251. **TWX:** 510-601-0101.

**Technical Facilities:** Channel No. 9 (186-192 MHz). Authorized power: 316-kw visual, 63-kw aural. Antenna: 1210-ft. above av. terrain, 647-ft. above ground, 2549-ft. above sea level.

Latitude 44° 55' 14.30"  
Longitude 89° 41' 30.60"

**Transmitter:** Rib Mountain.

**Satellite Earth Station:** United Satellite Systems, 5-meter; United Satellite Systems receivers.

**News Services:** AP, CNN.

**Ownership:** Tak Communications Inc. See Group Ownership of Television Stations.

**Began Operation:** May 7, 1965. Sale to present owner by Liberty Broadcasting approved by FCC Jan. 7, 1985 (*Television Digest*, Vol. 24:43).

**Represented (sales):** Katz Television.

**Represented (legal):** Dow, Lohnes & Albertson.

### Personnel:

Laurin Jorstad, general manager.  
Jim Graham, station manager.  
Ron Montezon, general sales manager.  
Bruce Pfeiffer, local sales manager.  
Sharon Reyer, promotion director.  
Tom Robinson, news director.  
Russ Crass, chief engineer.

**Highest 30 Sec. Rate:** \$350.

**NETWORK BASE HOURLY RATE:** \$450.

**City of License:** Wausau. **ADI:** Wausau-Rhineland. **Rank:** 128.

Total Households: © MSI Consumer Market Data as of 1/1/88. TV Homes, TV% and Circulation © 1988 Arbitron. County coverage based on Arbitron study.

Net Weekly Circulation	State County	Total Households	TV Households	%
<b>50% &amp; Over</b>				
	Adams	5,300	5,100	96
	Clark	12,300	11,900	97
	Forest	3,500	3,400	97
	Langlade	7,600	7,400	97
	Lincoln	11,000	10,800	98
	Marathon	41,600	41,100	99
	Oneida	12,900	12,600	98
	Portage	20,800	20,400	98



Net Weekly Circulation	State County	Total Households	TV Households	%
<b>50% &amp; Over</b>				
	Price	6,400	6,200	97
	Taylor	6,500	6,300	97
	Vilas	7,500	7,300	97
	Wood	29,600	29,200	99
<b>Between 25-49%</b>				
	<b>WISCONSIN</b>			
	Juneau	8,600	8,300	96
	Menominee	800	800	100
	Waupaca	16,500	16,300	99
<b>Between 5-24%</b>				
	<b>WISCONSIN</b>			
	Eau Claire	31,600	31,000	98
	Florence	1,400	1,400	100
	Iron	2,700	2,700	100
	Jackson	6,300	6,100	97
	Marquette	5,500	5,300	96
	Monroe	13,100	12,800	98
	Rusk	5,900	5,700	97
	Shawano	14,000	13,800	99
	Waushara	8,300	8,100	98
<b>Station Totals</b>		<b>279,700</b>	<b>274,000</b>	<b>98</b>
<b>Net Weekly Circulation (1988)</b>			<b>166,300</b>	
<b>Average Daily Circulation (1988)</b>			<b>109,100</b>	

# Wisconsin—Wausau

## WSAW-TV

Ch. 7

**Network Service:** CBS.

**Licensee:** Adams TV of Wausau Inc., Box 8088, Wausau, WI 54402.

**Studio:** 1114 Grand Ave., Wausau, WI 54401.

**Telephone:** 715-845-4211.

**Technical Facilities:** Channel No. 7 (174-180 MHz). Authorized power: 316-kw visual, 63.2-kw aural. Antenna: 1209-ft. above av. terrain, 645-ft. above ground, 2547-ft. above sea level.

Latitude 44° 55' 14.30"  
Longitude 89° 41' 30.60"

**Transmitter:** Rib Mountain.

**Satellite Earth Stations:** Comtech, 5-meter C-band; Scientific-Atlanta, 4.6-meter C-band; Scientific-Atlanta, 7-meter C-band; Vertex, 4.6-meter Ku-band; RCA, Scientific-Atlanta, M/A-Corn receivers.

**News Services:** AP, UPI, CBS, CNN.

**Ownership:** Adams Communications Corp., 100%. See Group Ownership of Television Stations.

**Began Operation:** October 24, 1954. Sale by Forward Communications Corp. approved by FCC August 16, 1984 (*Television Digest*, Vol. 23:44). Sale to present owner approved Dec. 23, 1987.

**Represented (sales):** Blair Television.

**Represented (engineering):** Silliman & Silliman.

### Personnel:

JOHN D. DUDLEY, executive vice president & general manager.  
SHIRLEY A. BICKFORD, executive assistant to the president.  
CHRIS J. EIGENBERGER, general sales manager.  
DONALD COCHART, vice president, operations.  
MARK ZELICH, vice president, news & sports director.  
MIKE RUESCH, vice president, finance.  
JOE KAMENICK, chief engineer.

**Highest One Hour Rate:** \$1400.

**Highest 30 Sec. Rate:** \$540.

**City of License:** Wausau. **ADI:** Wausau-Rhineland. **Rank:** 128.

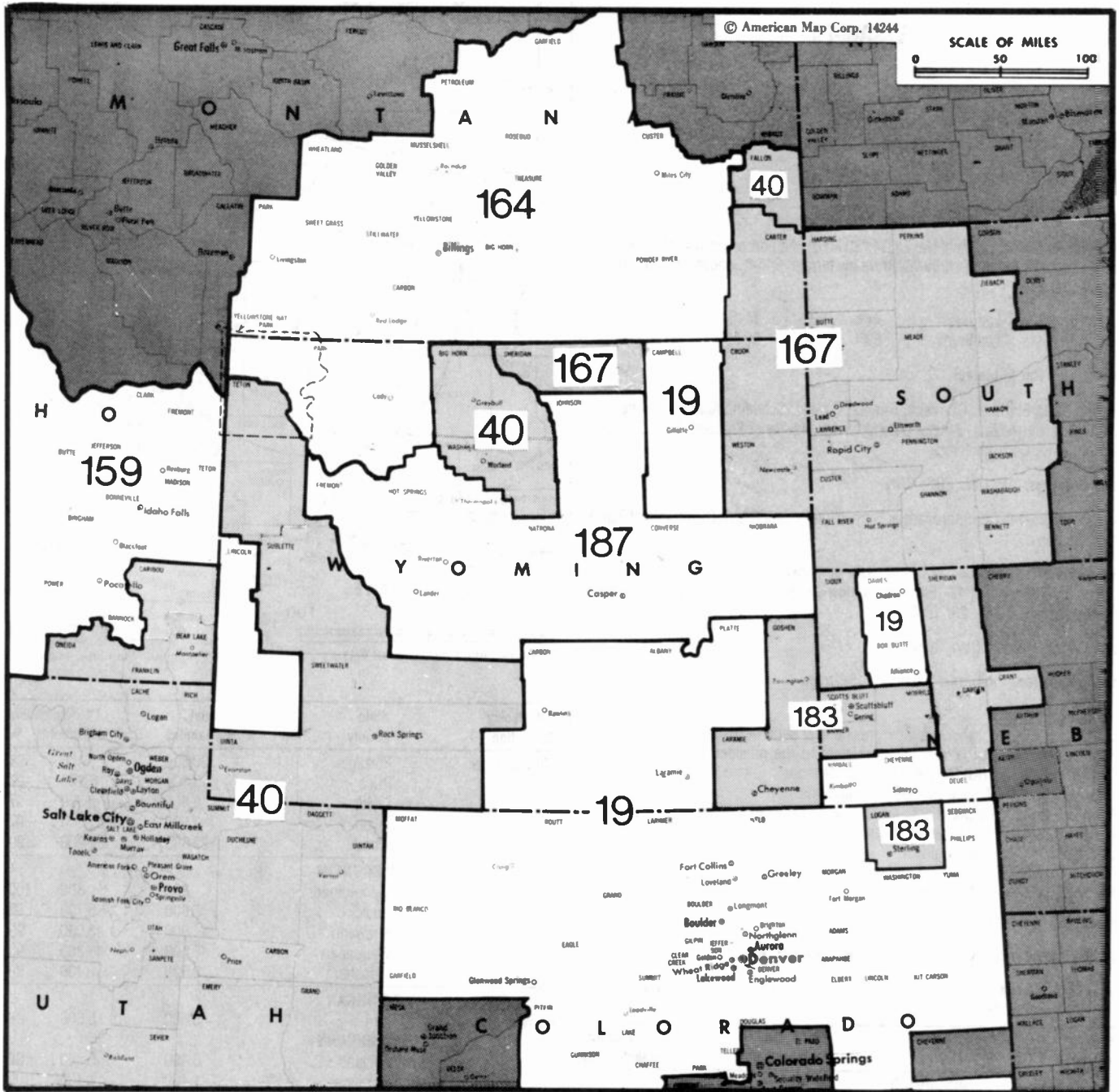
Total Households: © MSI Consumer Market Data as of 1/1/88. TV Homes, TV% and Circulation © 1988 Arbitron. County coverage based on Arbitron study.

Net Weekly Circulation	State County	Total Households	TV Households	%
<b>50% &amp; Over</b>	<b>WISCONSIN</b>			
	Adams	5,300	5,100	96
	Clark	12,300	11,900	97
	Forest	3,500	3,400	97
	Langlade	7,600	7,400	97
	Lincoln	11,000	10,800	98
	Marathon	41,600	41,100	99
Oneida	12,900	12,600	98	



Net Weekly Circulation	State County	Total Households	TV Households	%
<b>50% &amp; Over</b>	Portage	20,800	20,400	98
	Price	6,400	6,200	97
	Taylor	6,500	6,300	97
	Vilas	7,500	7,300	97
	Wood	29,600	29,200	99
<b>Between 25-49%</b>	<b>WISCONSIN</b>			
	Menominee	800	800	100
	Rusk	5,900	5,700	97
	Shawano	14,000	13,800	99
	Waupaca	16,500	16,300	99
<b>Between 5-24%</b>	<b>WISCONSIN</b>			
	Waushara	8,300	8,100	98
	<b>MICHIGAN</b>			
	Iron	5,600	5,500	98
	<b>WISCONSIN</b>			
Ashland	6,400	6,300	98	
Florence	1,400	1,400	100	
Iron	2,700	2,700	100	
Juneau	8,600	8,300	96	
Monroe	13,100	12,800	98	
<b>Station Totals</b>		<b>248,300</b>	<b>243,400</b>	<b>98</b>
<b>Net Weekly Circulation (1988)</b>				<b>171,800</b>
<b>Average Daily Circulation (1988)</b>				<b>113,600</b>

# Wyoming



Market	Arbitron ADI TV Households	Rank
Denver, CO.....	1,021,600	19
Salt Lake City, UT.....	589,800	40
Idaho Falls-Pocatello, ID.....	99,800	159
Billings-Hardin, MT.....	87,600	164
Rapid City, SD.....	82,800	167
Cheyenne, WY-Scottsbluff, NE, Sterling, CO.....	57,400	183
Casper-Riverton, WY.....	49,800	187

Market Area Commercial TV Stations
KCNC-TV (4), KDVR (31), KFNR (11), KMGH-TV (7), KREG-TV (3), KSB5-TV (24), KUBD (59), KUSA-TV (9), KWGN-TV (2)
KOOG-TV (30), KSL-TV (5), KSTU (13), KTVX (4), KUTV (2)
KIDK (3), KIFI-TV (8), KPVI (6)
KOUS-TV (4), KTVQ (2), KULR-TV (8), KYUS-TV (3)
KCLO-TV (15), KEVN-TV (7), KHSD-TV (11), KIVV-TV (5), KOTA-TV (3), KSGW-TV (12)
KDUH-TV (4), KGWN-TV (5), KKTU (33), KSTF (10), KTVS (3)
KFNB (20), KFNE (10), KGWC-TV (14), KGWL-TV (5), KGWR-TV (13), KTWQ-TV (2)

State Cross Reference List	
Communities That Receive Programs of Stations That are Located Elsewhere	
KOWY, Riverton.....	See Lander, WY
KFNE, Riverton.....	See Lander, WY

Wyoming Station Totals as of October 1, 1988	VHF	UHF	TOTAL
Commercial Television Stations	7	3	10
Educational Television Stations	1	0	1
	8	3	11

# Wyoming—Casper

**KFNB**

Ch. 20

(Operates satellites KFNE, Riverton & KFNR, Rawlins, WY)

**Network Service:** ABC.

**Licensee:** Casper Channel 20 Inc.

**Studio:** 7075 Salt Creek Rd., Box 1, Casper, WY 82601.

**Telephone:** 307-237-2020.

**Technical Facilities:** Channel No. 20 (506-512 MHz). Authorized power: 68-kw max. visual, 6.8-kw max. aural. Antenna: 1744-ft. above av. terrain, 150-ft. above ground, 8170-ft. above sea level.

Latitude 42° 44' 37"  
Longitude 106° 18' 26"

Holds CP for change to 1557-kw max. visual, 155-kw max. aural, 1750-ft. above av. terrain, 150-ft. above ground, 8190-ft. above sea level; lat. 42° 44' 37", long. 106° 18' 31". BPCT-860523KF.

**Transmitter:** Casper Mountain, 8-mi. SSW of Casper.

**Satellite Earth Stations:** In operation.

**Ownership:** A. J. Stanton Jr., pres., 50%; Catherine L. Malatesta, v.p.-secy.-treas., 50%. Malatesta has interest in KFNE(TV), Lander-Riverton, WY.

**Began Operation:** November 1, 1984.

**Represented (sales):** Adam Young Inc.

**Represented (legal):** Cordon & Kelly.

**Represented (engineering):** Arthur K. Peters Consulting Engineers.

**Personnel:**

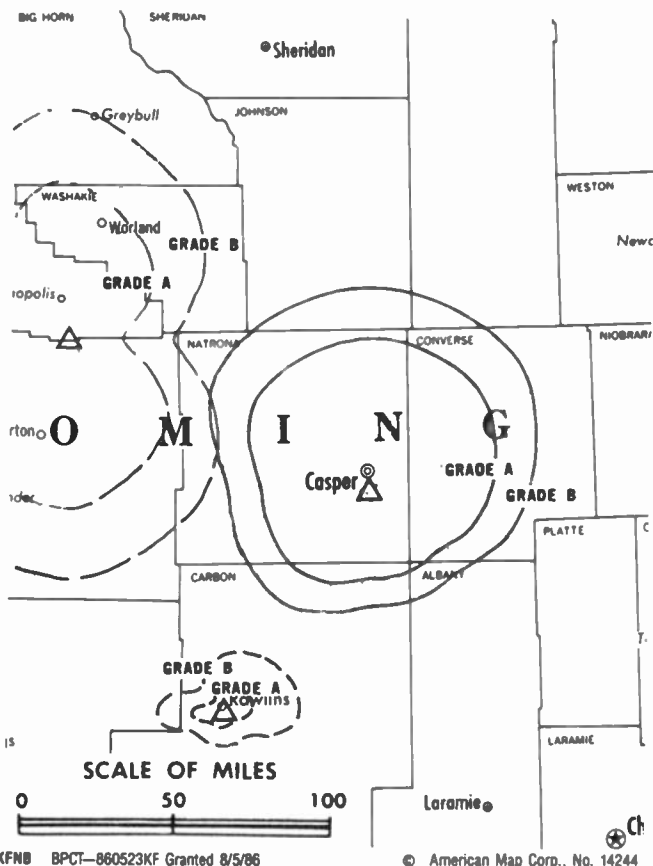
- MARK NALBONE, general manager & general sales manager.
- ANDY CHRISTENSON, national sales manager.
- CHARLES VICK, chief engineer.
- LORI SHELTON, program director.
- GREG MULJIHILL, promotion director.
- GREG FLADAGER, production manager.

**Highest 30 Sec. Rate:** \$225.

**Arbitron Data:** Figures include KFNE, Riverton & KFNR, Rawlins, WY.

**City of License:** Casper. ADI: Casper-Riverton. Rank: 187.

Total Households: © MSI Consumer Market Data as of 1/1/88. TV Homes, TV% and Circulation © 1988 Arbitron. County coverage based on Arbitron study.



Net Weekly Circulation	State County	Total Households	TV Households	Households %
<b>50% &amp; Over</b>	<b>WYOMING</b>			
	Natrona	28,300	27,700	98
<b>Between 25-49%</b>	<b>WYOMING</b>			
	Carbon	7,300	7,000	96
	Fremont	12,900	12,500	97
	Washakie	3,500	3,400	97
<b>Between 5-24%</b>	<b>WYOMING</b>			
	Converse	5,300	5,100	96
	Hot Springs	2,100	2,000	95
<b>Station Totals</b>		<b>59,400</b>	<b>57,700</b>	<b>97</b>
<b>Net Weekly Circulation (1988)</b>				<b>30,200</b>
<b>Average Daily Circulation (1988)</b>				<b>13,100</b>

# Wyoming—Casper

## KGWC-TV

Ch. 14

**Network Service:** CBS.

**Licensee:** Stauffer Communications Inc., Box 119, Topeka, KS 66601.

**Studio:** 304 N. Center St., Casper, WY 82601.

**Telephone:** 307-234-1111.

**Technical Facilities:** Channel No. 14 (470-476 MHz). Authorized power: 1380-kw max. & 759-kw horizontal visual, 140-kw max. & 79.40-kw horizontal aural. Antenna: 1880-ft. above av. terrain, 235-ft. above ground, 8255-ft. above sea level.

Latitude 42° 44' 26"  
Longitude 106° 21' 34"

**Transmitter:** R79W, T32N, Section 18, Natrona County.

**Satellite Earth Stations:** Magnatech, 5-meter C-band; Magnatech, 3-meter C-band; AEL, 4-meter Ku-band; M/A-Com; Microdyne, M/A-Com receivers.

**News Services:** Accu-Weather, AP, CBS.

**Ownership:** Stauffer Communications Inc., 100%. See Group Ownership of Television Stations.

**Began Operation:** August 12, 1980. Sale to present owner by Rocky Mountain Communications Network approved by FCC August 25, 1986 (*Television Digest*, Vol. 26:23).

**Represented (sales):** Blair Television.

**Represented (legal):** Dow, Lohnes & Albertson.

**Personnel:**

CARL OCCHIPINTI, general manager.  
ALAN NICKSIC, station manager.  
TIM SWANSON, general sales manager.  
ROB FLYGARE, news director.  
JEREMY PATEY, program director.  
ROBERT SPAIN, chief engineer.

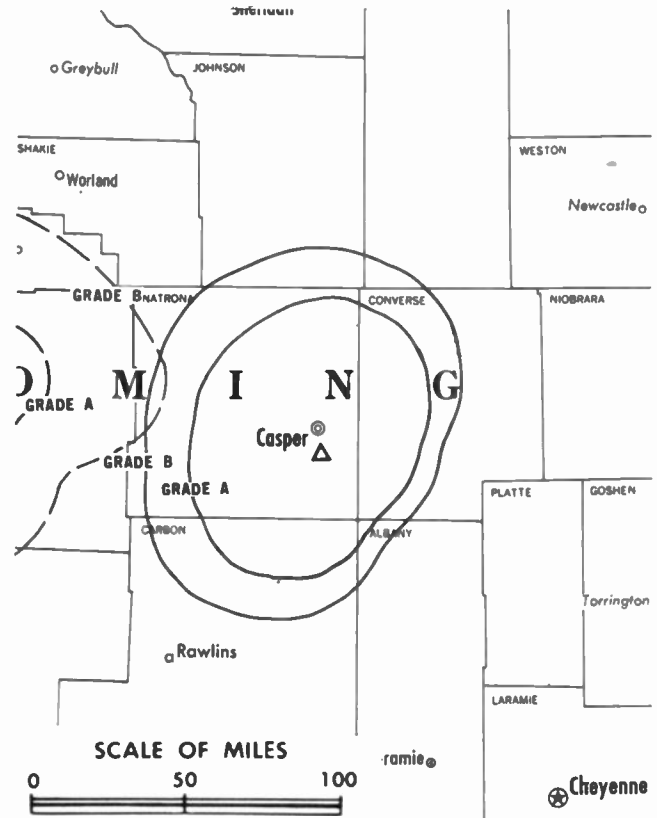
**Highest 30 Sec. Rate:** \$300.

**NETWORK BASE HOURLY RATE:** \$375.

**Arbitron Data:** Figures include satellites KGWL-TV, Lander & KGWR-TV, Rock Springs, WY.

**City of License:** Casper. **ADI:** Casper-Riverton. **Rank:** 187.

Total Households: © MSI Consumer Market Data as of 1/1/88. TV Homes, TV% and Circulation © 1988 Arbitron. County coverage based on Arbitron study.



KGWC-TV BMPCT-800519KH Granted 6/27/80

© American Map Corp., No. 14244

Net Weekly Circulation	State County	Total Households	TV Households	%
<b>WYOMING</b>				
<b>50% &amp; Over</b>	Converse	5,300	5,100	96
	Fremont	12,900	12,500	97
	Johnson	2,600	2,500	96
	Natrona	28,300	27,700	98
<b>WYOMING</b>				
<b>Between 25-49%</b>	Weston	3,000	2,800	95
<b>WYOMING</b>				
<b>Between 5-24%</b>	Campbell	12,800	12,100	95
	Carbon	7,300	7,000	96
	Crook	2,300	2,200	96
	Hot Springs	2,100	2,000	95
	Sweetwater	16,500	15,900	96
	Washakie	3,500	3,400	97
<b>Station Totals</b>		<b>96,600</b>	<b>93,200</b>	<b>96</b>
<b>Net Weekly Circulation (1988)</b>			<b>40,700</b>	
<b>Average Daily Circulation (1988)</b>			<b>18,900</b>	



# Wyoming—Casper

## KTWO-TV

Ch. 2

(Operates satellite KKTU, Cheyenne, WY)

Network Service: NBC.

Licensee: KTWO Corp., 212 E. Liberty St., Wooster, OH 44691.

Studio: 4200 E. 2nd St., Casper, WY 82609.

Telephone: 307-237-3711. TWX: 910-949-4462.

Technical Facilities: Channel No. 2 (54-60 MHz). Authorized power: 100-kw visual, 22-kw aural. Antenna: 2000-ft. above av. terrain, 375-ft. above ground, 8485-ft. above sea level.

Latitude 42° 44' 03"  
Longitude 106° 20' 00"

Transmitter: 8-mi. S of Casper.

Satellite Earth Stations: 6.1-meter; 4.5-meter; 3.5-meter.

News Service: AP.

Ownership: Wooster Republican Printing Co., 100%. See Group Ownership of Television Stations.

Began Operation: March 8, 1957. Sale of station by Harriscope Bcstg. Corp. to present owner approved by FCC Dec. 12, 1986 (Television Digest, Vol. 26:45).

Represented (sales): Katz Television.

Represented (legal): Baker & Hostetler.

Represented (engineering): Hammett & Edison Inc.

### Personnel:

STAN WHITMAN, president & general manager.  
BRUCE CUMMINGS, local sales manager.  
DEBBIE HALES-McLEMORE, national sales manager.  
SUSAN ANDERSON, news director.  
DAVE BORINO, program director.  
BOB DAVIS, director of engineering.  
MICHELLE FERGUSON, business manager.  
JANE BARRY, promotion director.

Highest One Hour Rate: \$3100.

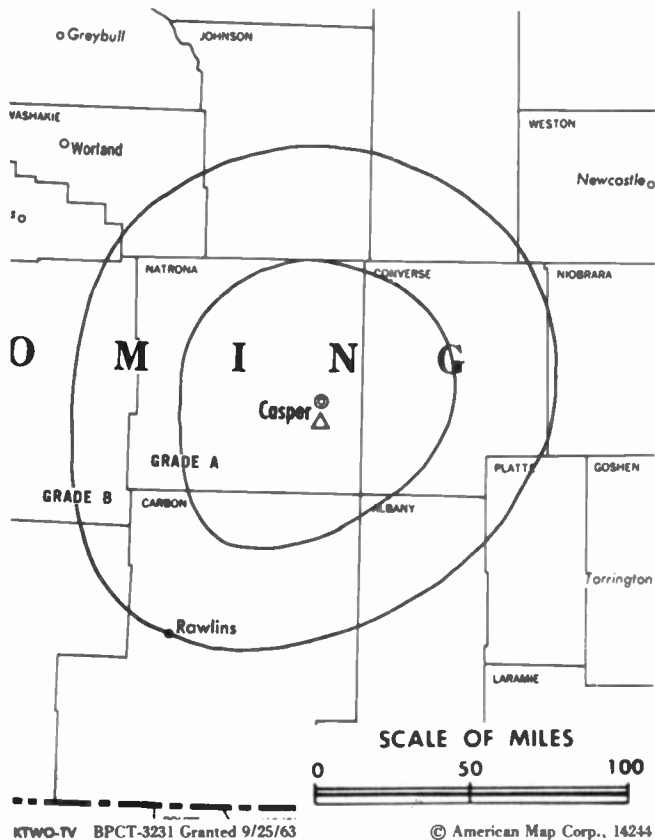
Highest 30 Sec. Rate: \$425.

Arbitron Data: Includes KKTU, Cheyenne, WY.

City of License: Casper. ADI: Casper-Riverton. Rank: 187.

Total Households: © MSI Consumer Market Data as of 1/1/88. TV Homes, TV% and Circulation © 1988 Arbitron. County coverage based on Arbitron study.

Net Weekly Circulation	State County	Total Households	TV Households	%
50% & Over	WYOMING			
	Campbell	12,800	12,100	95
	Carbon	7,300	7,000	96



Net Weekly Circulation	State County	Total Households	TV Households	%
50% & Over	Converse	5,300	5,100	96
	Fremont	12,900	12,500	97
	Hot Springs	2,100	2,000	95
	Johnson	2,600	2,500	96
	Natrona	28,300	27,700	98
	Niobrara	1,200	1,200	100
	Park	9,200	8,800	96
	Platte	4,500	4,300	96
	Sublette	1,900	1,800	95
	Washakie	3,500	3,400	97
Weston	3,000	2,800	95	
Between 25-49%	WYOMING			
	Albany	11,800	11,300	96
	Big Horn	4,500	4,300	96
	Crook	2,300	2,200	96
	Sheridan	10,700	10,200	95
	Sweetwater	16,500	15,900	96
Uinta	7,900	7,600	96	
Between 5-24%	WYOMING			
	Goshen	4,900	4,800	98
	Laramie	28,900	28,400	98
	Lincoln	5,300	5,100	95
Teton	5,000	4,800	96	
<b>Station Totals</b>		<b>192,400</b>	<b>185,800</b>	<b>97</b>
<b>Net Weekly Circulation (1988)</b>				<b>97,900</b>
<b>Average Daily Circulation (1988)</b>				<b>50,600</b>

# Wyoming—Cheyenne

## KGWN-TV

Ch. 5

(Operates satellites KSTF, Scottsbluff, NE and KTVS, Sterling, CO)

**Network Service:** CBS, ABC.

**Licensee:** Stauffer Communications Inc., 2923 E. Lincolnway, Cheyenne, WY 82001.

**Studio:** 2923 E. Lincolnway, Cheyenne, WY 82001.

**Telephone:** 307-634-7755. **TWX:** 910-949-4067.

**Technical Facilities:** Channel No. 5 (76-82 MHz). Authorized power: 100-kw visual, 10-kw aural. Antenna: 620-ft. above av. terrain, 483-ft. above ground, 7260-ft. above sea level.

Latitude 41° 06' 03"  
Longitude 105° 00' 16"

**Transmitter:** Borie, WY, 10.2-mi. WSW of Cheyenne.

**Satellite Earth Stations:** Scientific-Atlanta, 7-meter; Scientific-Atlanta, 3.5-meter; RCA, Scientific-Atlanta receivers.

**News Service:** AP.

**Ownership:** Stauffer Communications Inc., 100%. See Group Ownership of Television Stations.

**Began Operation:** March 22, 1954. Sale to Lamb Enterprises by Frontier Bcstg. Co. (McCraken) approved by FCC July 6, 1972 (*Television Digest*, Vol. 11:47; 12:28). Sale to Burke Bcstg. approved Oct. 14, 1983. Sale to present owner approved July 8, 1986 (Vol. 26:13).

**Represented (sales):** Katz Television.

**Represented (legal):** Dow, Lohnes & Albertson.

### Personnel:

CARL J. OCCHIPINTI, general manager.  
DUSTY THEIN, general sales manager.  
BARBARA PARENTI, program director.  
BRIAN OLSON, news director.  
STEVE VANCOURT, promotion director.  
TONY SCHAEFER, chief engineer.  
BERT GRANT, business manager.

**Highest One Hour Rate:** \$2100.

**Highest 30 Sec. Rate:** \$550.

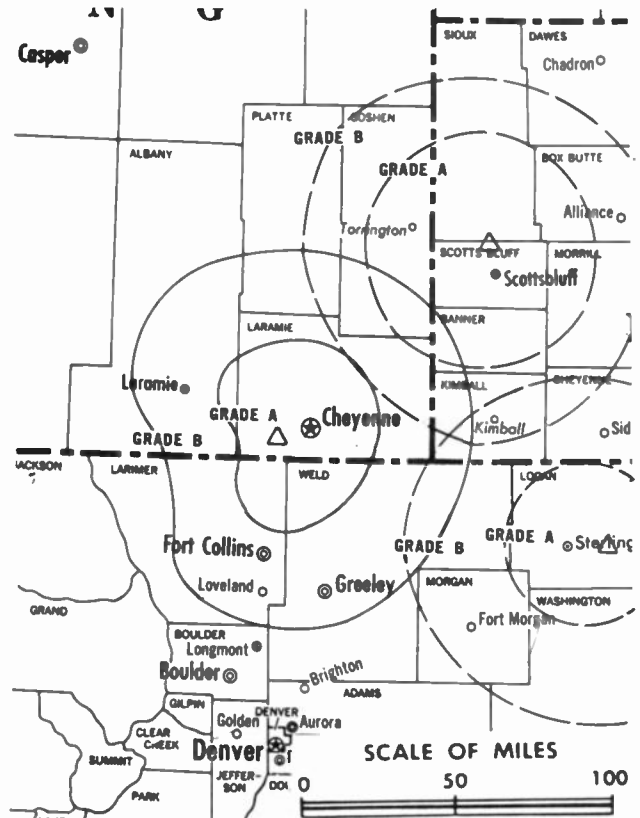
**Rates:** KSTF & KTVS sold in combination with KGWN-TV; separate rates are also available.

**NETWORK BASE HOURLY RATE:** \$715.

**Arbitron Data:** Figures do not include KSTF Scottsbluff, NE & KTVS Sterling, CO.

**City of License:** Cheyenne. **ADI:** Cheyenne, WY-Scottsbluff, NE-Sterling, CO. **Rank:** 183.

Total Households: © MSI Consumer Market Data as of 1/1/88. TV Homes, TV% and Circulation © 1988 Arbitron. County coverage based on Arbitron study.



KGWN-TV BMPCT-1399 Granted 10/2/53

© American Map Corp., No. 14244

Net Weekly Circulation	State County	Total Households	TV Households	Households %
<b>50% &amp; Over</b>	<b>WYOMING</b>			
	Laramie	28,900	28,400	98
	Platte	4,500	4,300	96
<b>Between 25-49%</b>	<b>COLORADO</b>			
	Larimer	70,900	69,400	98
	Weld	51,700	50,800	98
	<b>WYOMING</b>			
	Albany	11,800	11,300	96
<b>Between 5-24%</b>	<b>COLORADO</b>			
	Jackson	700	700	100
	<b>WYOMING</b>			
	Carbon	7,300	7,000	96
	Converse	5,300	5,100	96
	Goshen	4,900	4,800	98
Niobrara	1,200	1,200	100	
<b>Station Totals</b>		<b>187,200</b>	<b>183,000</b>	<b>98</b>
<b>Net Weekly Circulation (1988)</b>				<b>77,100</b>
<b>Average Daily Circulation (1988)</b>				<b>34,500</b>

# Wyoming—Cheyenne

**KKTU**

Ch. 33

(Satellite of KWTO-TV Casper, WY)

**Network Service:** NBC.

**Licensee:** KTWO Corp., 4200 E. 2nd St., Casper, WY 82609.

**Studio:** See KWTO-TV, Casper.

**Telephone:** 307-237-3711. TWX: 910-949-4462.

**Technical Facilities:** 253-kw max. visual, 485-ft. above av. terrain, 482-ft. above ground, 6940-ft. above sea level; lat. 41° 8' 55"; long. 104° 57' 22"

**Transmitter:** 6.25-mi. W of Cheyenne.

**Ownership:** The Wooster Republican Printing Co., 100%. See Group Ownership of TV Stations.

**Began Operation:** August 28, 1967.

**Represented (sales):** Katz Television.

**Represented (legal):** Baker & Hostetler.

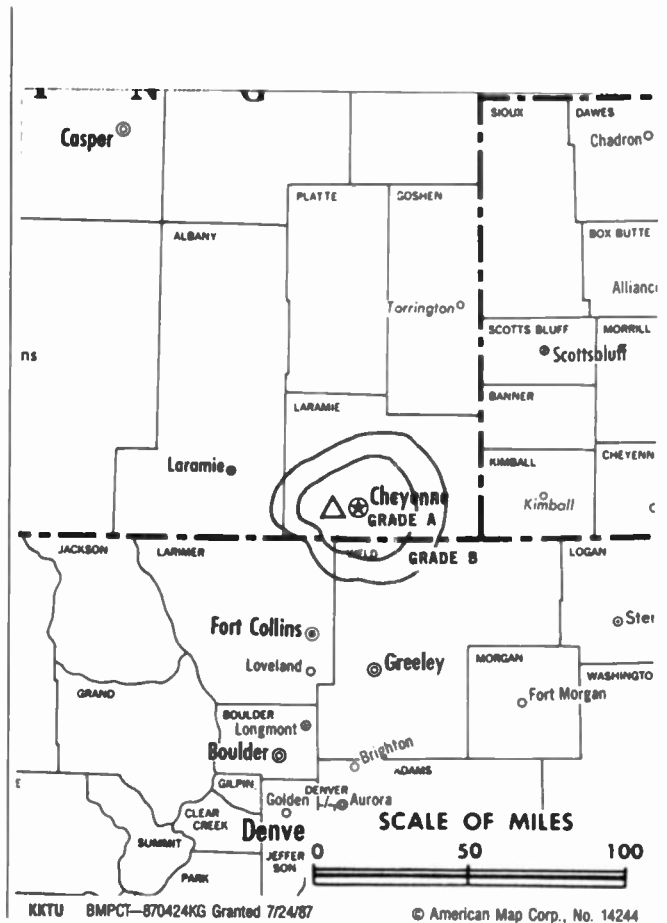
**Represented (engineering):** Hammett & Edison Inc.

**Personnel:**

See KTWO-TV, Casper, WY.

**Arbitron Data:** Included with KTWO-TV, Casper, WY.

**City of License:** Cheyenne. ADI: Cheyenne, WY-Scottsbluff, NE-Sterling, CO. Rank: 183.



# Wyoming—Lander-Riverton-Thermopolis-

## Worland

**KFNE**

**Ch. 10**

(Satellite of KFNB, Casper, WY)

**Network Service:** ABC.

**Licensee:** Hi Ho Broadcasting Corp. of Wyoming, 206 S. Broadway, Riverton, WY 82601.

**Studio:** See KFNB, Casper.

**Telephone:** 307-237-2020.

**Technical Facilities:** Channel No. 10 (192-198 MHz). Authorized power: 169-kw visual, 17-kw aural. Antenna: 1725-ft. above av. terrain, 62-ft. above ground, 7482-ft. above sea level.

Latitude	43°	27'	26''
Longitude	108°	12'	02''

**Transmitter:** Boysen Peak.

**Satellite Earth Station:** Bogner, 12-meter; RCA receivers.

**News Service:** UPI.

**Ownership:** David M. Antoniak, pres., 49%; Catherine L. Malatesta, 5%; Jerome Kurtz, treas., 26%; Robert Kramer, 5%. Malatesta has interest in KFNB(TV), Casper. Kurtz has interest in KFNR(TV), Rawlins, WY.

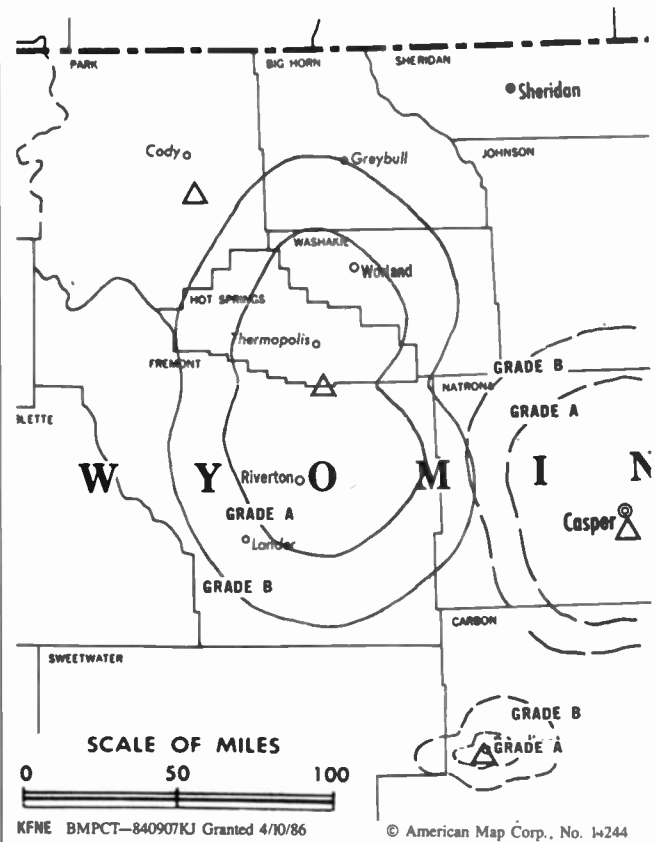
**Began Operation:** December 22, 1957. Sale to Francis D'Addario, et al., by Joseph P. & Mildred V. Ernst approved by FCC Feb. 28, 1980 (*Television Digest*, Vol. 19:26). Sale to David Antoniak, et al., approved June 27, 1984.

**Represented (sales):** Adam Young Inc.; Bob Hix Co. (regional).

**Represented (legal):** Cordon & Kelly.

**Represented (engineering):** Arthur K. Peters.

**Personnel:** See KFNB, Casper, WY.



**Highest 30 Sec. Rate:** \$75.

**Arbitron Data:** Included with KFNB, Casper, WY.

**City of License:** Riverton. **ADI:** Casper-Riverton. **Rank:** 187.

# Wyoming—Lander-Riverton

## KGWL-TV

Ch. 5

(Satellite of KGWC-TV, Casper, WY)

**Network Service:** CBS.

**Licensee:** Stauffer Communications Inc., Topeka, KS.

**Studio:** See KGWC-TV, Casper.

**Telephone:** 307-234-1111.

**Technical Facilities:** Channel No. 5 (76-82 MHz). Authorized power: 100-kw visual, 15-kw aural. Antenna: 272-ft. above av. terrain, 183-ft. above ground, 6003-ft. above sea level.

Latitude	42°	53'	41.50"
Longitude	108°	43'	34.00"

**Transmitter:** 3.6-mi. N of Lander on Sand Hills.

**News Services:** CBS, AP.

**Ownership:** Stauffer Communications Inc., 100%. See Group Ownership of Television Stations.

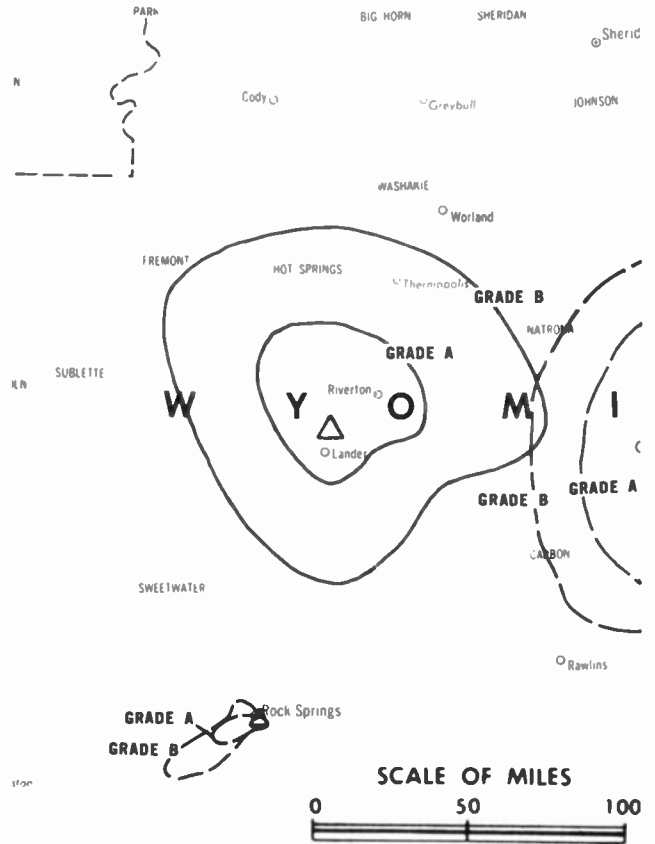
**Began Operation:** September 12, 1982. Sale to present owner by Rocky Mountain Communications Network approved by FCC Aug. 25, 1986 (*Television Digest*, Vol. 26:23).

**Represented (sales):** Blair Television.

**Represented (legal):** Dow, Lohnes & Albertson.

**Personnel:** See KGWC-TV, Casper, WY.

**Arbitron Data:** Included with KGWC-TV, Casper, WY.



KGWL-TV BPCT-810428KG Granted 1/6/82

© American Map Corp., No. 14244

**City of License:** Lander. **ADI:** Casper-Riverton. **Rank:** 187.

# Wyoming—Rawlins

**KFNR**

Ch. 11

(Satellite of KFNB, Casper, WY)

**Network Service:** ABC.

**Licensee:** Rawlins Bcstg. Corp.

**Studio:** See KFNB, Casper.

**Telephone:** 307-237-2020.

**Technical Facilities:** Channel No. 11 (198-204 MHz). Authorized power: 1.6-kw visual, 0.17-kw aural. Antenna: 230-ft. above av. terrain, 49-ft. above ground, 7249-ft. above sea level.

Latitude	41°	46'	15"
Longitude	107°	14'	25"

**Transmitter:** KIZQ(FM) transmitter site.

**News Service:** UPI.

**Ownership:** Manuel A. Cantu, pres., 50.5%; Jerome Kurtz, secy.-treas., 49.5%. Kurtz has interest in KFNE(TV), Lander-Riverton, WY.

**Began Operation:** April 16, 1986.

**Represented (sales):** Adam Young Inc.

**Represented (legal):** Cordon & Kelly.

**Represented (engineering):** Arthur K. Peters.

**Personnel:**

PETE SIELER, general manager.  
CHARLES D. VICK, engineering director.

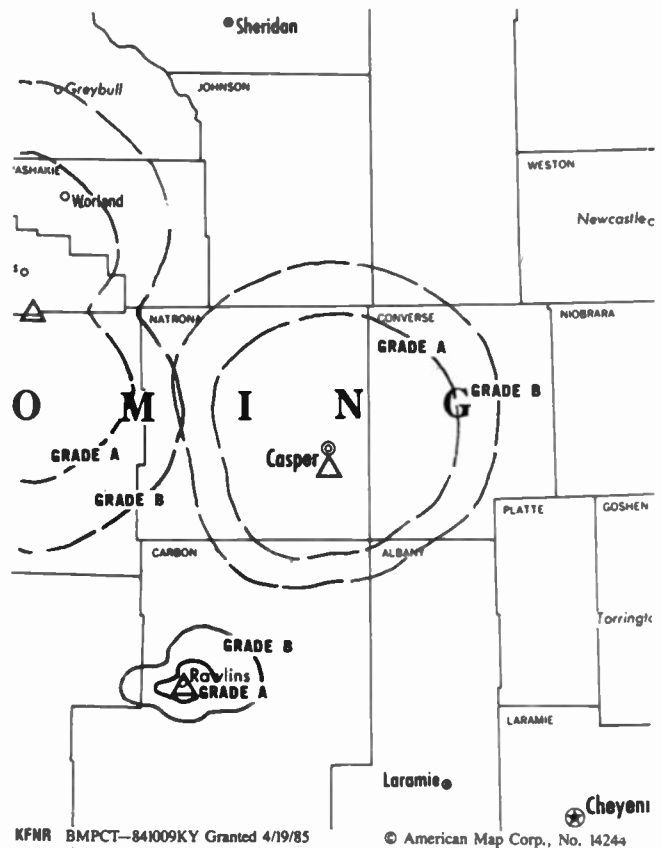


**BROADCAST & STUDIO PRODUCTS**

UHF, VHF, MMDS and  
ITFS equipment

Turnkey Systems Since 1960

PO Box 68 • White Haven, PA 18661 • 717-443-9575  
1-800-233-6193  
FAX 717-443-9257



KFNR BMPCT-841009KY Granted 4/19/85

© American Map Corp., No. 14244

**Highest One Hour Rate:** \$400.

**Highest 30 Sec. Rate:** \$75.

**Arbitron Data:** Included with KFNB, Casper, WY.

**City of License:** Rawlins. **ADI:** Denver. **Rank:** 19.

# Wyoming—Rock Springs

## KGWR-TV

Ch. 13

(Satellite of KGWC-TV, Casper, WY)

**Network Service:** CBS.

**Licensee:** Stauffer Communications Inc., Topeka, KS.

**Studio:** See KGWC-TV, Casper.

**Telephone:** 307-234-1111.

**Technical Facilities:** Channel No. 13 (210-216 MHz). Authorized power: 14-kw visual, 1.4-kw aural. Antenna: 1708-ft. above av. terrain, 50-ft. above ground, 8792-ft. above sea level.

Latitude	41°	26'	33''
Longitude	109°	06'	28''

Holds CP for change to 210-kw max. visual, 21-kw max. aural. BPCT-860418KG.

**Transmitter:** Aspen Mountain, Rock Springs.

**News Services:** CBS, AP.

**Ownership:** Stauffer Communications Inc., 100%. See Group Ownership of Television Stations.

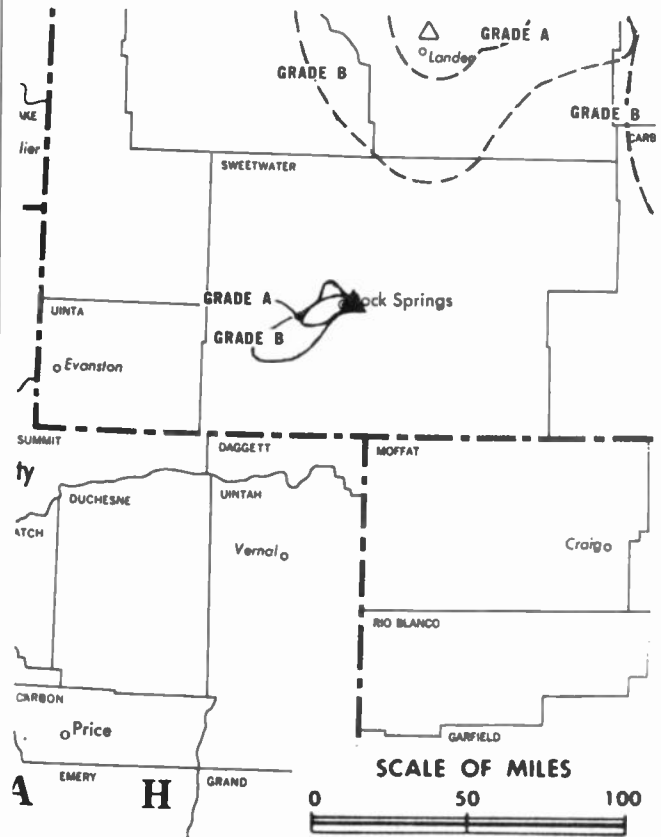
**Began Operation:** October 21, 1977. Sale to Rocky Mountain Communications by Gerald E. & Linda K. Devine approved by FCC July 13, 1982. Resumed operation Jan. 27, 1983. Sale to present owners approved Aug. 25, 1986 (*Television Digest*, Vol. 26:23).

**Represented (sales):** Blair Television.

**Represented (legal):** Dow, Lohnes & Albertson.

**Represented (engineering):** Kenneth Williams.

**Personnel:** See KGWC-TV, Casper, WY.



KGWR-TV BPCT-4939 Granted 3/18/77

© American Map Corp., No. 14244

**Rates:** Sold in combination with KGWC-TV, Casper & KGWL-TV, Lander-Riverton, WY.

**Arbitron Data:** Included with KGWC-TV, Casper, WY.

**City of License:** Rock Springs. ADI: Casper-Riverton. Rank: 187.

# Wyoming—Sheridan

## KSGW-TV

Ch. 12

(Satellite of KOTA-TV, Rapid City, SD)

**Network Service:** ABC.

**Licensee:** Duhamel Broadcasting Enterprises, Box 1760, Rapid City, SD 57709.

**Studio:** See KOTA-TV, Rapid City.

**Technical Facilities:** Channel No. 12 (204-210 MHz). Authorized power: 316-kw visual, 18-kw aural. Antenna: 1220-ft. above av. terrain, 144-ft. above ground, 7824-ft. above sea level.

Latitude	44°	37'	20"
Longitude	107°	06'	57"

**Transmitter:** 12-mi. S & 8-mi. W of Sheridan.

**Satellite Earth Stations:** In operation; Simulsat receivers.

**News Services:** UPI, ABC.

**Ownership:** Duhamel Broadcasting Enterprises, 100%. See Group Ownership of Television Stations.

**Began Operation:** October 28, 1977.

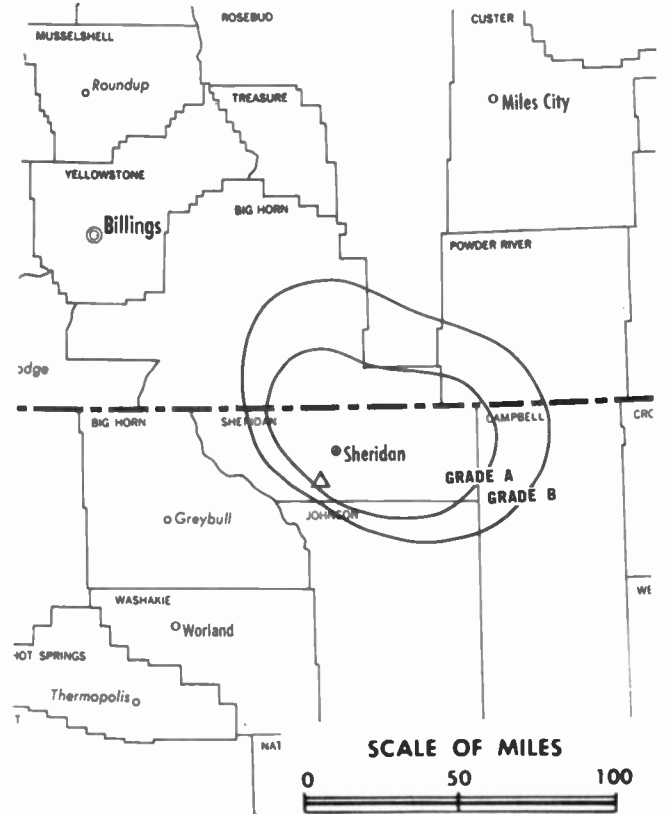
**Represented (sales):** Katz Television.

**Represented (legal):** Fisher, Wayland, Cooper & Leader.

**Personnel:** See KOTA-TV, Rapid City, SD.

**Rates:** Sold in combination with KOTA-TV.

**Arbitron Data:** Included with KOTA-TV, Rapid City, SD.



City of License: Sheridan. ADI: Rapid City. Rank: 167.



# Guam—Agana

## KUAM-TV

Ch. 8

**Network Service:** CBS, NBC, ABC.

**Licensee:** Pacific Telestations Inc., Debtor-in-Possession, Box 368, Agana, GU 96910.

**Studio:** 1.9-mi. SE of Agana.

**Mailing Address:** Box 368, Agana, GU 96910.

**Cable:** KUAM.

**Technical Facilities:** Channel No. 8 (180-186 MHz). Authorized power: 21.9-kw visual, 3.8-kw aural. Antenna: 936-ft. above av. terrain, 121-ft. above ground, 1139-ft. above sea level.

Latitude	13°	25'	53''
Longitude	144°	42'	36''

**Transmitter:** Mt. Alutom.

**AM Affiliate:** KUAM, 10-kw, 610 khz.

**FM Affiliate:** KUAM-FM, 2.5-kw, 93.9 MHz (No. 230), 77-ft.

**News Services:** UPI, ABC, CBS, NBC.

**Ownership:** Pacific Telestations Inc. Lawrence S. Berger, pres., 51%; Marcus Loew

II, v.p., 9%; William C. Williams, secy.; Ronald E. Pritchard, treas., 17%; Elliott Cushman, dir., 14%; Peter E. Reid Jr., dir., 9%. Berger & Loew own KHVH(AM), Honolulu, HI. Berger, Loew, Pritchard & Reid own WVUV(AM), American Samoa. Cushman owns **Arizona Farmer**.

**Began Operation:** August 5, 1956. Sale to present owners by H. S. Killgore approved by FCC Sept. 15, 1977 (**Television Digest**, Vol. 17:38). Sale to Killgore by Phil Berg approved April 9, 1964 (Vol. 3:48; 4:16). Previously, 5% sold by John P. Hearne to Berg, raising Berg's holdings from 45.5% to 54.5% (Vol. 2:34).

**Represented (sales):** Intercontinental Services Ltd.

**Represented (legal):** Pierson, Ball & Dowd.

**Represented (engineering):** Hammitt & Edison Inc.

**Personnel:**

LAWRENCE S. BERGER, president.  
ROBERT S. BERGER, general manager.  
JANICE MALONEY, director, news & public affairs.  
WILLIAM McBRIDE, chief engineer.  
ANNA LORENZO, sales manager.

**Highest One Hour Rate:** \$700.

**Highest 30 Sec. Rate:** \$100.

**NETWORK BASE HOURLY RATE:** \$100.

**City of License:** Agana.

# Guam—Tamuning

---

## KTGM

Ch. 14

**Network Service:** None, independent.

**Licensee:** Guahan Airwaves Corp., 692 N. Marine Dr., Tamuning, GU 96911.

**Studio:** 692 N. Marine Dr., Tamuning, GU 96911.

**Telephone:** 671-646-4873.

**Technical Facilities:** Channel No. 14 (470-476 MHz). Authorized power: 12.8-kw max. visual. Antenna: Minus 52-ft. above av. terrain, 66-ft. above ground, 230-ft. above sea level.

Latitude	13°	30'	09''
Longitude	144°	48'	17''

**Transmitter:** Atlantica Guam Corp. Bldg., Marine Dr., Upper Tumon.

**Ownership:** Guahan Airwaves Corp. Edmund Y. Lee, pres., 23.00%; David M. Larson, v.p., 54.00%; Gary Hull, secy., 4.00%; Marie Martin, treas., 1.00%; Tsugio Mitsuji, 10.00%; Thomas Salisbury, 5.00%; William R. Phillips, 2.00%.

**Began Operation:** October 19, 1987.

**Represented (legal):** Davis, Graham & Stubbs.

**Represented (engineering):** Moffet, Larson & Johnson.

**Personnel:**

DAVID M. LARSON, general manager & chief engineer.  
SHARON ALDRIDGE, sales manager.

**City of License:** Tamuning.

# Puerto Rico—Aguadilla-Mayaguez

## WOLE-TV

Ch. 12

**Network Service:** None, independent.

**Licensee:** Western Broadcasting Corp. of Puerto Rico, Box 1200, Mayaguez, PR 00709-1200.

**Studio:** 17 Marina St., Aguadilla, PR 00603.

**Telephone:** 809-833-1200. **Telex:** 385-4414.

**Technical Facilities:** Channel No. 12 (204-210 MHz). Authorized power: 316-kw visual, 31.6-kw aural. Antenna: 1250-ft. above av. terrain, 362-ft. above ground, 1549-ft. above sea level.

Latitude	18°	18'	51''
Longitude	67°	11'	30''

**Transmitter:** Pico Atalaya, 4.5-mi. SE of Rincon, PR.

**Ownership:** Du Art Film Labs Inc., 61.2%; Jose Bechara, 30.6%; A. Gimenez-Aguayo, 8.2%. A. Gimenez-Aguayo is president & 41.4% owner of WPAB, Ponce. Bechara owns WKJB-AM-FM, Mayaguez.

**Began Operation:** May 10, 1960.

**Represented (legal):** Dempsey & Koplovitz.

**Represented (engineering):** Cohen, Dippell & Everist, P.C.



WOLE-TV

© American Map Corp., 14244

### Personnel:

IRWIN YOUNG, president.  
LUIS A. MORALES, general manager.  
DOEL ORIOL, chief engineer.

**Highest One Hour Rate:** \$250.

**Highest 30 Sec. Rate:** \$160.

**City of License:** Aguadilla.

# Puerto Rico—Aguadilla

**WVEO**

**Ch. 44**

(Satellite of WPRV-TV, Fajardo, PR)

**Network Service:** None, independent.

**Licenses:** James C. Leake, Barrio Cocos, Buzon C-339, Quebradillas, PR 00742.

**Studio:** Road 411, km 77, Aguada.

**Telephone:** 809-895-3033.

**Technical Facilities:** Channel No. 44 (650-656 MHz). Authorized power: 993-kw max. & 948-kw horizontal visual, 198-kw max. aural. Antenna: 1220-ft. above av. terrain, 235-ft. above ground, 1448-ft. above sea level.

Latitude	18°	19'	06"
Longitude	67°	10'	42"

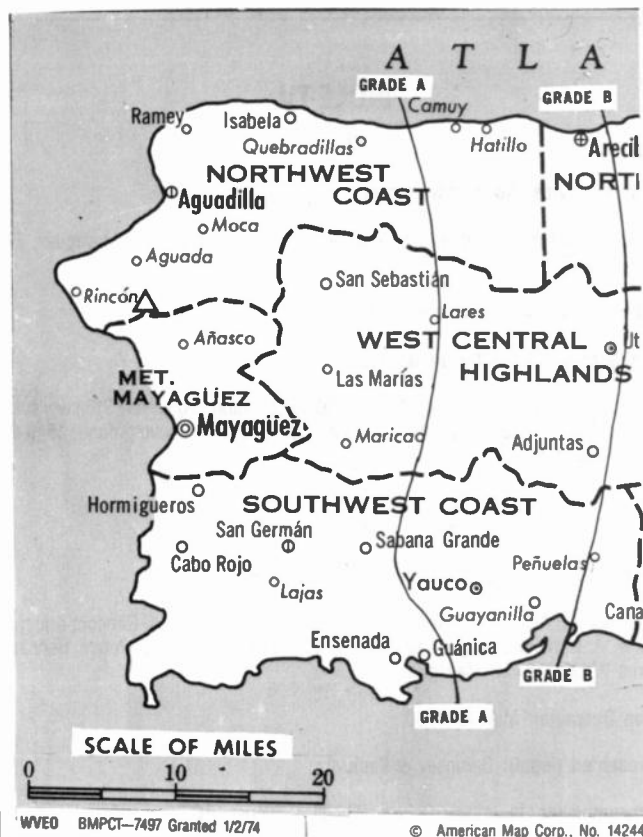
**Transmitter:** Barrio Atalaya, Aguada, PR.

**Ownership:** James C. Leake, 100%. Leake has controlling interest in WPRV-TV, Fajardo, PR.

**Began Operation:** October 7, 1974. Sale to Seglares Iglesia Catolica Inc. by Video Empresas Del Oeste approved by FCC March 7, 1985. Sale to present owner granted April 20, 1987.

**Represented (sales):** Contemporary Media.

**Represented (legal):** Hopkins, Sutter, Hamel & Park.



City of License: Aguadilla.

# Puerto Rico—Arecibo

**WATX-TV**

**Ch. 54**

**Network Service:** Univision.

**Licensee:** Arecibo Video Corp., 62 Luis Gandia Santos St., Arecibo, PR 00612.

**Studio:** 62 Luis Gandia Santos St., Arecibo, PR 00612.

**Mailing Address:** Box 398, Arecibo, PR 00613.

**Technical Facilities:** Channel No. 54 (710-716 MHz). Authorized power: 11.7-kw max. visual, 2.34-kw max. aural. Antenna: Minus 219-ft. above av. terrain, 127-ft. above ground, 157-ft. above sea level.

Latitude	18°	28'	28''
Longitude	66°	43'	36''

**Transmitter:** Luis Gandia Santos St., No. 62, Arecibo.

**Satellite Earth Stations:** In operation; Drake receivers.

**Ownership:** Francisco Velazquez, pres., 65.0%; Juana Roman-Feliciano, v.p.-treas., 2.50%; P. R. Fermaintt, secy., 25.0%; others, 7.50%

**Began Operation:** April 9, 1982.

**Represented (legal):** Abe L. Stein.

**Represented (engineering):** Robert L. Purcell.



WATX-TV BPCT-801021KH Granted 6/22/81

© American Map Corp., 14244

**Personnel:**

FRANCISCO VELAZQUEZ, president.  
JENNY R. VELAZQUEZ, general manager.  
WILLIAM ARCE, chief engineer.

**Highest One Hour Rate:** \$400.

**Highest 30 Sec. Rate:** \$30.

**City of License:** Arecibo.

# Puerto Rico—Fajardo

## WPRV-TV

Ch. 13

(Operates satellite WVEO, Aguadilla, PR)

**Network Service:** Fox.

**Licensee:** WPRV-TV Inc., Debtor-in-Possession, Box 1887, Muskogee, OK 74401.

**Business:** No. 10 Simon Madera, Rio Piedras, PR 00929.

**Mailing Address:** Box 31313, Rio Piedras, PR 00929.

**Telephone:** 809-758-0013.

**Technical Facilities:** Channel No. 13 (210-216 MHz). Authorized power: 170-kw visual, 17-kw aural. Antenna: 2825-ft. above av. terrain, 259-ft. above ground, 3506-ft. above sea level.

Latitude	18°	18'	36''
Longitude	65°	47'	41''

**Transmitter:** El Yunque Peak, 9-mi. W of Fajardo.

**Satellite Earth Stations:** 2 Harris, 13-meter C-band; Harris receivers.

**News Services:** AP, ABC.

**Ownership:** James C. Leake, pres., 54.4%; Carmina Mendez de Miller, asst.-secy., 20.0%; Jean Leake, 12.8%; Nancy L. Sevenoaks, 12.8%. James C. Leake owns WVEO(TV), Aguadilla, PR.

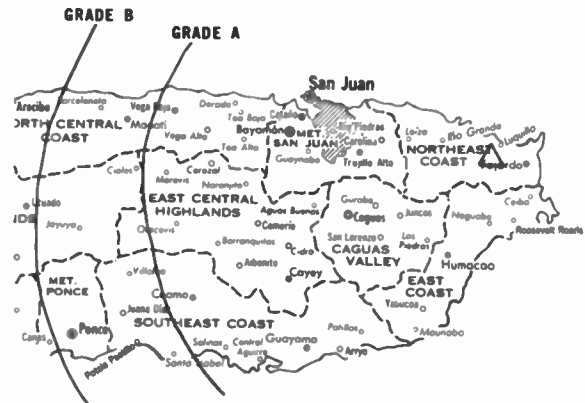
**Began Operation:** December 22, 1984.

**Represented (legal):** Mullin, Rhyne, Emmons & Topel, P.C.

**Represented (engineering):** Cohen, Dippell & Everist, P.C.

**Personnel:**

JAMES C. LEAKE, chairman.  
CARMINA MENDEZ MILLER, president.



WPRV-TV BMPCT—820630KG Granted 11/10/82

© American Map Corp., No. 14244

RICHARD SEVENOAKS, station manager.  
DANNY GARCIA, sales manager.  
MARIO LAZZARI, chief engineer.  
JORGE MIRANDA, promotion director.

**Highest One Hour Rate:** \$4500.

**Highest 30 Sec. Rate:** \$385.

**City of License:** Fajardo.

# Puerto Rico—Mayaguez

## WNJX-TV

Ch. 22

**Network Service:** None, independent.

**Licensee:** WNJX-TV Inc., Box 1030, Mayaguez, PR 00709.

**Studio:** 22 Guanajibo Shopping Center, Mayaguez, PR 00708.

**Telephone:** 809-834-2222.

**Fax:** 809-831-2222.

**Technical Facilities:** Channel No. 22 (518-524 MHz). Authorized power: 200-kw max. visual, 20-kw max. aural. Antenna: 1137-ft. above av. terrain, 130-ft. above ground, 1344-ft. above sea level.

Latitude	18°	19'	06''
Longitude	67°	10'	42''

**Transmitter:** Atalaya Mountain, Aguada.

**Satellite Earth Station:** In operation; C-band.

**Ownership:** Ana J. Plaza, pres. & Glenn Tryon, v.p., 33.33% jointly; T. Michael Whitney, v.p., 22.22%; David A. Peterson, v.p., 22.22%; Michael L. Carter, secy.-treas., 22.22%.

**Began Operation:** April 27, 1986.

**Represented (legal):** Latham & Watkins.

**Represented (engineering):** D.B. Communications.

### Personnel:

ANA P. TRYON, president & office manager.  
GLENN A. TRYON, general manager.  
RAMON RIVERA PEREZ, chief engineer.



WNJX-TV BMPCT-860109KG Granted 6/24/86

© American Map Corp., No. 14244

FRANCES IRIZARRY, general sales manager.  
PEDRO CARABALLO, production director.  
NYDIA PLAZA, traffic director.

**Highest 30 Sec. Rate:** \$100.

**City of license:** Mayaguez.

# Puerto Rico—Mayaguez-Aguadilla

## WORA-TV

Ch. 5

**Network Service:** None, independent.

**Licensee:** Telecinco Inc., Box 43, Mayaguez, PR 00708.

**Studio:** Darlington Bldg., Box 43, Mayaguez, PR 00708.

**Telephones:** 809-834-5500; 809-721-4054. **Cable:** RACO.

**Technical Facilities:** Channel No. 5 (76-82 MHz). Authorized power: 95.5-kw visual, 19.1-kw aural. Antenna: 2000-ft. above av. terrain, 240-ft. above ground, 3060-ft. above sea level.

Latitude	18°	09'	02''
Longitude	66°	59'	20''

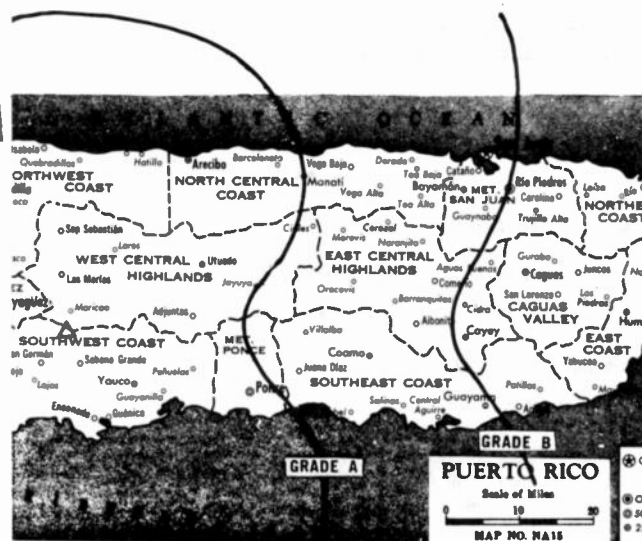
**Transmitter:** 2.2-mi. S of Maricao on Road No. 120.

**News Service:** UPI.

**Ownership:** Telecinco Inc. Alfredo R. de Arellano, pres.; Alfredo R. de Arellano Jr., exec. v.p.; Esther V. de Arellano, v.p.; Gloria R. de Arellano, secy.; Josefina R. de Arellano, treas.; Amado M. Reyes, v.p.-asst. treas. Stockholders of Telecinco also have radio holdings.

**Began Operation:** October 1, 1955.

**Represented (legal):** Bryan, Cave, McPheeters & McRoberts.



WORA-TV

© American Map Corp., 14244

### Personnel:

ALFREDO R. de ARELLANO JR., president.  
EDUARDO BADO, general manager.  
JESUS ECHEVARRIA, chief engineer.  
ELEUTERIO VEGA, director of operations.  
G. A. BONET, director of engineering.

**Highest 30 Sec. Rate:** \$200.

**City of License:** Mayaguez.



# Puerto Rico—Mayaguez

## WTRA

Ch. 16

**Network Service:** None, independent.

**Granted:** Bay Bcstg. Inc., 5915 Ponce de Leon Blvd., Suite 500, Coral Gables, FL 33146.

**Studio:** Calle Rio No. 3, 2nd Floor, Mayaguez, PR 00709.

**Telephone:** 809-832-9271.

**Technical Facilities:** Channel No. 16 (482-488 MHz). Authorized power: 219-kw max. visual, 22-kw max. aural. Antenna: 1137-ft. above av. terrain, 130-ft. above ground, 1344-ft. above sea level.

Latitude	18°	19'	06"
Longitude	67°	10'	42"

**Transmitter:** Rd. 711 km 07 on Mt. Atalaya, Aguada.

**Ownership:** Bay Broadcasting Inc. Linda Estevez, pres.-treas. & Anthony Estevez, secy., 41.67% jointly; Narcisio Hernandez, 43.75%; Eva Kosobucki, 8.33%; Santiago Morales & Eloisa Ferro, 6.25% jointly. Bay Broadcasting Inc. also owns WRWR-TV, San Juan, PR.

**Began Operation:** December 1, 1986.

**Represented (legal):** Baraff, Koerner, Olender & Hochberg, P.C.

**Represented (engineering):** Hector Nicolau.

**Personnel:**  
EDELINDA CAMARA, general manager.

**Rates:** Not available.



WTRA BMPCT—860129KF Granted 6/24/86

© American Map Corp., No. 14244

**City of License:** Mayaguez.

# Puerto Rico—Naranjito

## WECN

Ch. 64

**Network Service:** None, independent.

**Grantee:** Encuentro Christian Network Corp., Box 663, Bayamon, PR 00621.

**Telephones:** 809-799-6400; 809-797-3447.

**Technical Facilities:** Channel No. 64 (770-776 MHz). Authorized power: 1000-kw max. visual, 15.8-kw max. aural. Antenna: 467-ft. above av. terrain, 117-ft. above ground, 1724-ft. above sea level.

Latitude	18°	17'	34''
Longitude	66°	16'	02''

**Transmitter:** Barrio Cedro Abajo.

**Ownership:** Raphael Torres Ortega, pres., 11.1%; Ramon Luis Acevedo, v.p., 11.1%; Iris Padilla, 11.1%; Ricardo Cruz, 11.1%; Daramid Ayala, 11.1%; Joffre Ayala, 11.1%; Samuel Acevedo, 11.1%; Frank Lauzau, 11.1%; Victor Sotomayor Clavel, 11.1%.

**Scheduled to Begin Operation:** January 1, 1989.

**Represented (legal):** Mitchell, Fielstra & Associates, P.C.

**Represented (engineering):** Satellite Technology for Christ.

**Personnel:**

JOFRE AYALA TORRES, general manager.  
YAMIL AYALA TORRES, local sales manager.  
JORGE FIGUEROA, chief engineer.  
JOSE A. AYALA, program director.



WECN BPCT-860926KH Granted 11/7/86

© American Map Corp., No. 14244

# Puerto Rico—Ponce

**WKPV**

Ch. 20

**Network Service:** None, independent.

**Licensee:** Multi-Media Television, Box 2556, San Juan, PR 00936-2556.

**Studio:** Vayas Torres, Mercedita, Ponce.

**Telephones:** 809-725-3305; 809-840-2017.

**Technical Facilities:** Channel No. 20 (506-512 MHz). Authorized power: 100-kw max. visual, 10-kw max. aural. Antenna: 849-ft. above av. terrain, 105-ft. above ground, 2073-ft. above sea level.

Latitude	18°	04'	46''
Longitude	66°	44'	43''

**Transmitter:** 2-mi. N 315°T E of Penuelas.

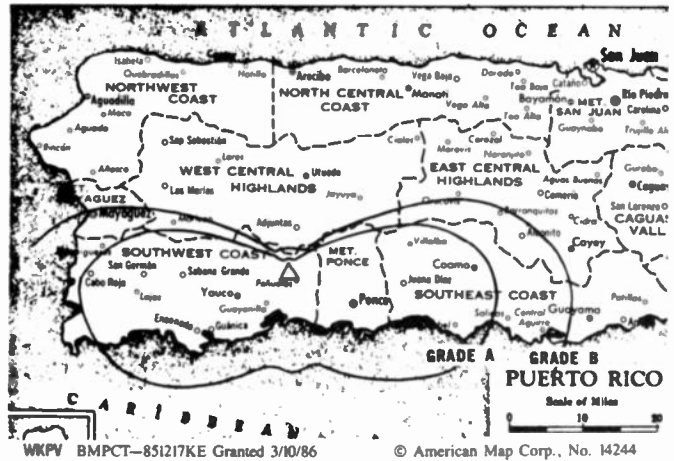
**Satellite Earth Station:** 6-meter; Scientific Atlanta receivers.

**News Service:** AP.

**Ownership:** Multi-Media Television. Maria E. Rivera, chmn., 100%; Franklin D. Lopez, pres.; Vilma Diaz, v.p.; Mary O'Reilly-Lopez, secy.-treas. Multi-Media Television also owns WSJN-TV, San Juan. F. D. Lopez has interest in permittee of WFNN(TV), Fajardo, PR.

**Began Operation:** August 6, 1985.

**Represented (legal):** Dow, Lohnes & Albertson.



**Represented (engineering):** Kessler & Gehman Associates.

**Personnel:**

FRANKLIN D. LOPEZ, general manager.  
DESIREE ORTIZ, sales manager.  
RICARDO L. ALFARO, engineering director.  
MANOLO PURCELL, news director.  
ANNETTE URRUTIA, promotion director.

**Highest 30 Sec. Rate:** \$160.

**City of License:** Ponce.

# Puerto Rico—Ponce

## WSTE

Ch. 7

**Network Service:** None, independent.

**Licensee:** Ponce Television Corp., Isabel Esq. Montaner, Ponce, PR 00731.

**Studios:** Isabel No. 15, Ponce, PR 00731; Stop 8, San Juan, PR 00902.

**Mailing Address:** Box A, Old San Juan Station, San Juan, PR 00902.

**Telephones:** 809-844-7575, Ponce; 809-724-7575, San Juan.

**Technical Facilities:** Channel No. 7 (174-180 MHz). Authorized power: 186-kw max. & 166-kw horizontal visual, 22.4-kw aural. Antenna: 2710-ft. above av. terrain, 440-ft. above ground, 4377-ft. above sea level.

Latitude	18°	09'	17''
Longitude	66°	33'	16''

**Transmitter:** Cerro Maravilla, 5-mi. SE of Jayuya, PR.

**Satellite Earth Stations:** Avantek, 13-meter; Gardiner, 13-meter; Gardiner, Avcom receivers.

**News Service:** UPI.

**Ownership:** Channel 7 Inc. Malrite Communications Group Inc., 80%; Lucas Tomas Muniz, 20%. See Malrite in Group Ownership of Television Stations.

**Began Operation:** February 2, 1958. Sale of 80% to Malrite by Lucas Tomas Muniz approved by FCC Sept. 27, 1985 (*Television Digest*, Vol. 25:23). Previous sale by United Artists Bcstg. approved by FCC Dec. 21, 1978. Sale to United Artists approved March 11, 1970 (Vol. 9:31). Sale of 36.67% to Alfredo C. Ramirez, giving him control, approved Dec. 23, 1964 (Vol. 5:1).



WSTE BMAPCT-861223KN Granted 1/29/87

© American Map Corp., No. 14244

**Represented (legal):** Verner, Liipfert, Bemhard, McPherson & Hand.

### Personnel:

WAYNE CASA, general manager.  
JOSE L. PEREZ, marketing director.  
MARIO RODRIGUEZ, controller.

**Highest One Hour Rate:** \$4500.

**Highest 30 Sec. Rate:** \$750.

**City of License:** Ponce.

# Puerto Rico—Ponce

## WSUR-TV

Ch. 9

**Network Service:** None, independent.

**Licensee:** American Colonial Bcstg. Corp., Box S-4189, San Juan, PR 00905.

**Studio:** La Rambla, Ponce

**Sales Office:** 657 Ave. Condado, Santurce, PR.

**Telephone:** 809-842-4178.

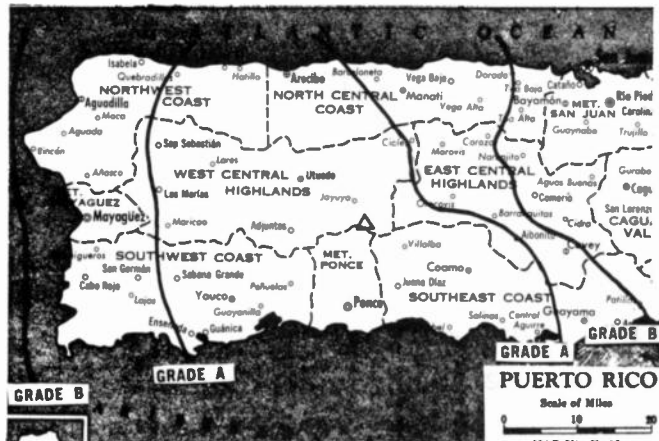
**Technical Facilities:** Channel No. 9 (186-192 MHz). Authorized power: 57.5-kw visual, 7.24-kw aural. Antenna: 2775-ft. above av. terrain, 276-ft. above ground, 4466-ft. above sea level.

Latitude	18°	10'	17''
Longitude	66°	34'	30''

**Transmitter:** Mt. Jayuya.

**News Service:** AP.

**Ownership:** Joaquin A. Villamil, 21.15%; John Semack, 9.62%; Lorimar-Telepictures Corp., 50.96%; Video Tape Systems Inc., 20.19%. See Lorimar-Telepictures in Group Ownership of Television Stations.



WSUR-TV

© American Map Corp., 14244

**Began Operation:** February 20, 1958. Sale to present owners by American Colonial Bcstg. Corp. approved by FCC July 22, 1985 (*Television Digest*, Vol. 23:52).

**Personnel:**

LUIS FELIPE RODRIGUEZ, production manager.  
ROBERT L. BEURKET, chief engineer.

**Rates:** Not available.

**City of License:** Ponce.

## Puerto Rico—Ponce

---

### WTIN

Ch. 14

Satellite of WPRV-TV, Fajardo, PR

**Network Service:** None, independent.

**Licensee:** Hector Nicolau, Valle Verde Urbanizacion, AS-15 Rio Orocovis, Bayamon, PR 00619.

**Studio:** See WPRV-TV, Fajardo, PR.

**Telephone:** 809-848-5250.

**Technical Facilities:** Channel No. 14 (470-476 MHz). Authorized power: 1513.6-kw max. visual. Antenna: 1834-ft. above av. terrain, 174-ft. above ground, 3281-ft. above sea level.

Latitude	18°	09'	00''
Longitude	66°	52'	50''

Requests CP for change to 3630-kw max. visual, 1188-ft. above av. terrain, 322-ft. above ground, 1309-ft. above sea level, lat. 18° 00' 08'', long. 67° 06' 41'', transmitter to 4.8-mi. from Lajas at a bearing of N 45° E. BPCT-871208KF.

**Transmitter:** El Cerro Penuelas, PR.

**Ownership:** Hector Nicolau, 100%. Nicolau has interest in permittee of WFNN(TV), Fajardo, PR. Nicolau is consulting engineer.

**Began Operation:** December 27, 1985.

**Represented (legal):** Baraff, Koerner, Olender & Hochberg, P.C.

**Personnel:**

HECTOR NICOLAU, general manager & chief engineer.

**City of License:** Ponce.

# Puerto Rico—San Juan

## WAPA-TV

Ch. 4

**Network Service:** None, independent.

**Licensee:** Pegasus Bcstg. of San Juan, PR Inc., Box 2050, San Juan, PR 00936.

**Studio:** State Rd. 19, km 0.5, Guaynabo, PR.

**Telephone:** 809-792-4444. **Telex:** 345-0245.

**Technical Facilities:** Channel No. 4 (66-72 MHz). Authorized power: 53.7-kw visual, 8.1-kw aural. Antenna: 2863-ft. above av. terrain, 1046-ft. above ground, 4002-ft. above sea level.

Latitude	18°	06'	42''
Longitude	66°	03'	05''

**Transmitter:** Cerro La Santa, 21-mi. S of San Juan.

**Satellite Earth Station:** Harris, 13-meter; Harris receivers.

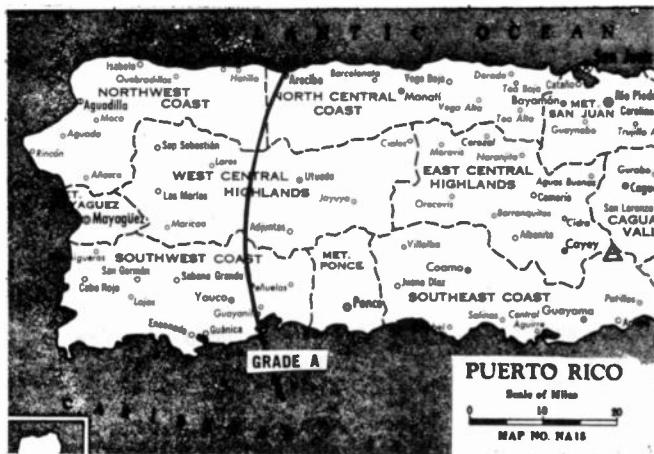
**News Service:** CNN.

**Ownership:** Pegasus Broadcasting, 100%. See Group Ownership of Television Stations.

**Began Operation:** March 5, 1954. Sale of 80% to Winston-Salem Bcstg. by Jose R. Quinones interests was approved May 1, 1957 (*Television Digest*, Vol. 13:13, 14, 18). Sale to Columbia Pictures Industries by Winston-Salem Bcstg. & Jose R. Quinones approved April 25, 1962. Sale to Western Bcstg. Co. by Columbia approved May 26, 1976. Sale to SFN Communications by Western Bcstg. approved June 15, 1984. Sale to present owner by SFN approved Oct. 2, 1986.

**Represented (legal):** Cohn & Marks.

**Represented (engineering):** John F. X. Browne & Associates, P.C.



WAPA-TV BMPCT-870709KF Granted 8/31/87

© American Map Corp., No. 14244

### Personnel:

GARY L. ANDERSON, president & general manager.  
CANDIDO VALCARCEL, vice president, production.  
HECTAR MARTINEZ, vice president, sales.  
JAMES NUGENT, national sales manager.  
JUAN ABEL GONZALEZ, chief engineer.  
ENRIQUE CRUZ, news director.  
ALICIA ALCALA, program director.  
MARIA GONZALEZ, promotion director.  
MARIA RODRIGUEZ, business manager.

**Highest 30 Sec. Rate:** \$1700.

**City of License:** San Juan.

# Puerto Rico—San Juan

## WKAQ-TV

Ch. 2

**Network Service:** Telemundo.

**Licensee:** Telemundo of Puerto Rico, Box 6222, San Juan, PR 00936.

**Studio:** 383 Franklin D. Roosevelt Ave., Hato Rey

**Telephone:** 809-758-2222.

**Technical Facilities:** Channel No. 2 (54-60 MHz). Authorized power: 53.7-kw visual, 10.5-kw aural. Antenna: 2830-ft. above av. terrain, 1105-ft. above ground, 4049-ft. above sea level.

Latitude	18°	06'	54"
Longitude	66°	03'	10"

**Transmitter:** Cerro La Santa, 21-mi. S of San Juan.

**News Services:** AP, UPI, CBS.

**Ownership:** Telemundo Group Inc. See Group Ownership of Television Stations.

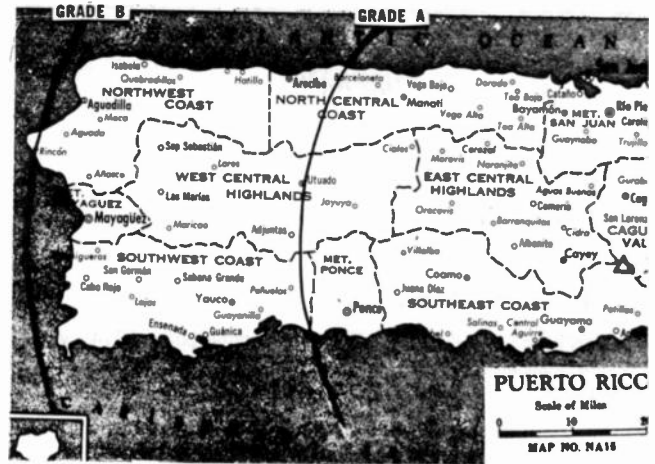
**Began Operation:** March 28, 1954. Sale to present owner by Angel Ramos estate, et al., approved by FCC Aug. 9, 1983.

**Represented (sales):** Blair Television.

**Represented (legal):** Covington & Burling.

**Personnel:**

DAVID MURPHY, president & general manager.  
JOE RAMOS, general sales manager.



© American Map Corp., 14244

MARGARITA MILLAN, program director.  
MANUEL COLLAZO, chief engineer.  
JOE PAGAN, local sales manager.  
ANTONIO MUJENA, promotion director.  
HECTOR VALDES, business manager.

**Highest One Hour Rate:** \$8000.

**Highest 30 Sec. Rate:** \$1350.

**City of License:** San Juan.



# Puerto Rico—Caguas-San Juan

**WLII**

Ch. 11

**Network Service:** None, independent.

**Licensee:** Teleonce Corp., Santurce Station, Call Box 10000, Santurce, PR 00908.

**Studio:** 657 Condado Ave., Santurce, PR 00907.

**Mailing Address:** Call Box 10000, Santurce Station, Santurce, PR 00908.

**Technical Facilities:** Channel No. 11 (198-204 MHz). Authorized power: 200-kw visual, 39.8-kw aural. Antenna: 1635-ft. above av. terrain, 240-ft. above ground, 1180-ft. above sea level.

Latitude	18°	16'	54"
Longitude	66°	06'	46"

**Transmitter:** Cerro Marquessa Mountain, 6-mi. NW of Caguas.

**Satellite Earth Station:** Vertex, 13-meter C-band; Harris receivers.

**News Services:** AP, UPI, NBC, WSI, NIWS.

**Ownership:** Television Bcstg. Corp., 100%. See Lorimar-Telepictures in Group Ownership of Television Stations.

**Scheduled to begin Operation:** April 22, 1960. Sale to present owners by American Colonial Bcstg. Corp. approved by FCC July 22, 1985 (*Television Digest*, Vol. 23:52).

**Represented (sales):** Katz Television.

**Represented (legal):** Arnaldo Villamil.



**Personnel:**

- RAFAEL RUIZ, executive vice president.
- EDUARDO PENEDO, vice president & general manager.
- ALEXIS TORRES, vice president & comptroller.
- HILARY HATTLER, vice president & sales manager.
- MAGGY ALONSO, promotional director.
- LINDA HERNANDEZ, news director.
- JOSE A. MEDINA, chief engineer.

**Highest One Hour Rate:** \$10,000.

**Highest 30 Sec. Rate:** \$1600.

**City of License:** Caguas.

# Puerto Rico—San Juan

---

## WRWR-TV

Ch. 30

**Network Service:** None, independent.

**Grantee:** Bay Bcstg. Inc., 5915 Ponce de Leon Blvd., Suite 500, Coral Gables, FL 33146.

**Studio:** RD 2, km-9.2, Bayamon, PR 00918.

**Telephone:** 809-724-3030.

**Technical Facilities:** Channel No. 30 (566-572 MHz). Authorized power: 2630-kw max. & 288-kw horizontal visual, 263-kw max. & 28.80-kw horizontal aural. Antenna: 942-ft. above av. terrain, 196-ft. above ground, 1672-ft. above sea level.

Latitude	18°	16'	30''
Longitude	66°	05'	36''

**Transmitter:** 1.4-mi. N, 30° E directly from Aguas Buenas.

**Ownership:** Bay Broadcasting Inc., 100%. See WTRA(TV), Mayaguez, PR.

**Began Operation:** January 1, 1987.

**Represented (legal):** Gammon & Grange.

**Personnel:**

RAMON RODRIGUEZ NIEVES, general manager.

**Rates:** Not available.

**City of License:** San Juan.

# Puerto Rico—San Juan

## WSJN-TV

Ch. 24

**Network Service:** None, independent.

**Licensee:** Multi-Media Television Inc., Box 2556, San Juan, PR 00936-2556.

**Studio:** 171 Quisqueya St., Hato Rey, PR 00917.

**Telephones:** 809-766-0024; 809-766-4115.

**Technical Facilities:** Channel No. 24 (530-536 MHz). Authorized power: 537-kw max. visual, 53.7-kw max. aural. Antenna: 1963-ft. above av. terrain, 276-ft. above ground, 2703-ft. above sea level.

Latitude	18°	16'	47''
Longitude	65°	51'	14''

**Transmitter:** 0.5-mi. E of State Rd. 186 in Cubuy Barrio.

**Satellite Earth Stations:** 2 7.3-meter C-band; Drake, DX Antenna, M/A-Corn, Scientific-Atlanta receivers.

**News Services:** AP, Group W Newsfeed.

**Ownership:** Multi-Media Television Inc. Maria E. Rivera, chmn., 100%; Franklin D. Lopez, pres.; Vilma Diaz, v.p.; Mary O'Reilly-Lopez, secy.-treas. MMTI is licensee of WKPV(TV), Ponce. F. D. Lopez has interest in permittee of WFNN(TV), Fajardo, PR.

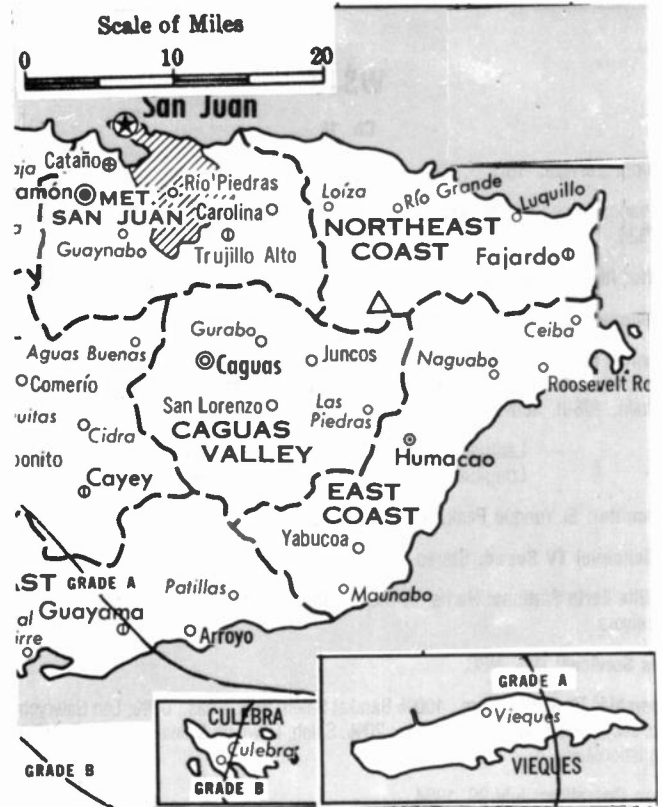
**Began Operation:** February 15, 1987.

**Represented (legal):** Dow, Lohnes & Albertson.

**Represented (engineering):** Kessler & Gehman Associates.

### Personnel:

FRANKLIN D. LOPEZ, general manager.  
DESIREE ORTIZ, sales manager.  
RICARDO L. ALFARO, engineering director.  
RICARDO MEDINA, news director.  
CLARAINES VALENZUELA, program director.  
ANNETTE URRUTIA, promotion director.



WSJN-TV BMPCT-861120KH Granted 2/13/87

© American Map Corp., No. 14244

VILMA DIAZ, business manager/controller.  
ENRIQUE MELENDEZ, marketing director.

**Rates:** Not available.

**City of License:** San Juan.

# Puerto Rico—San Juan

**WSJU**

**Ch. 18**

**Network Service:** NBC.

**Licensee:** Three Star Telecast Inc., Debtor-in-Possession, Call Box 18, Carolina, PR 00628.

**Studio:** Iturregui Ave. at Baldoriotte de Castro Marginal, Carolina, PR.

**Telephone:** 809-752-1800. **Telex:** 385-9518.

**Technical Facilities:** Channel No. 18 (494-500 MHz). Authorized power: 1518-kw max. visual, 75-kw max. aural. Antenna: Circularly polarized, 2783-ft. above av. terrain, 168-ft. above ground, 3464-ft. above sea level.

Latitude	18°	18'	36''
Longitude	65°	47'	41''

**Transmitter:** El Yunque Peak, 9-mi. W of Fajardo.

**Multichannel TV Sound:** Stereo and separate audio program.

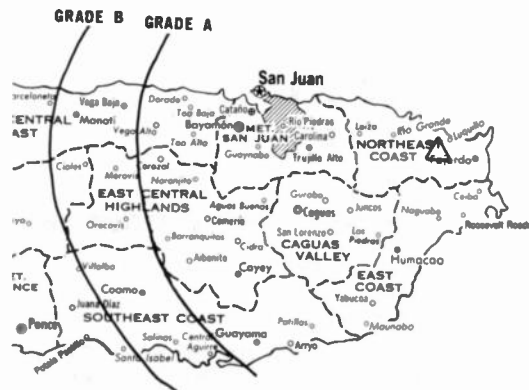
**Satellite Earth Stations:** Harris, 11-meter; Harris, 9-meter; Harris, 6-meter; Harris receivers.

**News Services:** INN, NBC.

**Ownership:** Three Star Corp., 100% Barakat Saleh, pres.-treas., 60%; Len Gawrych, v.p.-secy., 20%; Walter Beaver, v.p., 20%. Saleh, Gawrych & Beaver own WSVI(TV), Christiansted, VI.

**Began Operation:** July 29, 1984.

**Represented (sales):** Intercontinental Services Ltd.



0 10 20

WSJU BMPCT—840113KF Granted 1/27/84

© American Map Corp., No. 14244

**Represented (legal):** Marmet & McCombs, P.C.

**Represented (engineering):** Raymond E. Rohrer.

**Personnel:**

BARAKAT SALEH, president & general manager.  
JORGE L. ALVAREZ, assistant manager & comptroller.  
RAFAEL CRUZ, chief engineer.

**Highest 30 Sec. Rate:** \$750.

**City of License:** San Juan.

# Puerto Rico—San Sebastian

## WJWN-TV

Ch. 38

**Network Service:** None, independent.

**Grantee:** Tele 38 Inc., Box 4522, San Juan, PR 00936.

**Studio:** Military Road, San Sebastian, PR 00901.

**Telephone:** 809-765-1810.

**Technical Facilities:** Channel No. 38 (614-620 MHz). Authorized power: 85.9-kw max. visual, 8.6-kw max. aural. Antenna: 1088-ft. above av. terrain, 81-ft. above ground, 1295-ft. above sea level.

Latitude	18°	19'	06''
Longitude	67°	10'	42''

**Transmitter:** WVED(TV) transmitter site, Atalaya Peak, 3.2-mi NW of Anasco, Aguada.

**Ownership:** Haydee Diaz, pres., 66.5%; Jose Cordero, secy.-treas., 33.5%; Mary O'Reilly Diaz, asst. secy.-treas.

**Began Operation:** January 1, 1987.

**Represented (legal):** James L. Oyster.

**Represented (engineering):** Hector Nicolau.

**Personnel:**  
HAYDEE DIAZ, president.

**Rates:** Not available.



# Virgin Islands—Charlotte Amalie

## WBNB-TV

Ch. 10

**Network Service:** CBS.

**Licensee:** Benedek Broadcasting of Virgin Islands Inc., Box 1947, St. Thomas, VI 00801.

**Studio:** 158 Haypiece Hill, St. Thomas, VI 00801.

**Telephone:** 809-774-0300. **Cable:** 347-0150.

**Technical Facilities:** Channel No. 10 (192-198 MHz). Authorized power: 113-kw visual, 1.13-kw aural. Antenna: 1709-ft. above av. terrain, 203-ft. above ground, 1709-ft. above sea level.

Latitude	18°	21'	23''
Longitude	64°	56'	43''

Holds CP for change to 316-kw max. visual, 31.6-kw max. aural, 1830-ft. above av. terrain, 400-ft. above ground, 1906-ft. above sea level. BPCT-860918KN.

**Transmitter:** Signal Hill, Mountain Top Estates.

**Satellite Earth Stations:** 2 in operation; DX Antenna, Scientific-Atlanta receivers.

**News Service:** AP.

**Ownership:** Benedek Broadcasting Corp., 100%. See Group Ownership of Television Stations.

**Began Operation:** July 1, 1961. Sale to present owner by Worrell Bcstg. approved by FCC Nov. 5, 1986. Sale to Worrell by District Communications Inc. approved by FCC June 6, 1980. Previous sale by Federated Media Inc. approved Sept. 6, 1974 (*Television Digest*, Vol. 13:48). Sale to Federated Media by Robert Moss, Robert E. Noble Jr., Kenneth H. Granger & Faye R. Russell approved May 1970 (Vol. 9:16).

**Represented (sales):** Katz Television.

**Represented (legal):** Wilner & Scheiner.

**Represented (engineering):** A. D. Ring & Associates, P.C.

### Personnel:

JOE POTTER, senior vice president.  
PAGE STULL, vice president & station manager.  
MARI MDRSE, general sales manager.  
LUCETTE MERCER, local sales manager.  
SAM JAMES, chief engineer.  
JOAN NEWHART, production manager.  
YVONNE WRIGHT, news director.  
JOAN SIBILLY, business manager.

**Highest One Hour Rate:** \$1500.

**Highest 30 Sec. Rate:** \$325.

**NETWORK BASE HOURLY RATE:** \$50.

**City of License:** Charlotte Amalie.

# Virgin Islands—Christiansted

## WSVI

Ch. 8

**Network Service:** ABC.

**Licensee:** Antilles Bcstg. Corp., Sunny Isle Shopping Center, Box 8 ABC, St. Croix, VI 00820.

**Studio:** Sunny Isle Shopping Center, St. Croix, VI 00820.

**Telephone:** 809-778-5008.

**Technical Facilities:** Channel No. 8 (180-186 MHz). Authorized power: 200-kw visual, 20-kw aural. Antenna: 1141-ft. above av. terrain, 265-ft. above ground, 1341-ft. above sea level.

Latitude	17°	45'	25''
Longitude	67°	47'	59''

**Transmitter:** Blue Mtn., 6-mi. W of Christiansted.

**Satellite Earth Stations:** Harris, 3-meter C-band; Harris, 6-meter C-band; Harris, 9-meter C-band; Harris, 11-meter C-band; Harris, Pinzone receivers.

**News Services:** AP, CNN, ABC.

**Ownership:** Barakat Saleh, 57%; Len Gawrych, 43%. Saleh & Gawrych have interest in WSJU(TV), San Juan, PR.

**Began Operation:** November 10, 1965. Sale to Peoples Bcstg. by Quality Telecasting approved by FCC Nov. 19, 1973. Left air Nov. 14, 1975. Sale to Antilles Bcstg. Corp. approved Jan. 31, 1978. Resumed operations Nov. 1978.

**Represented (sales):** Intercontinental Services Ltd.; Schellenberg & Kirwan Inc.

**Represented (legal):** Marmet & McCombs, P.C.

**Personnel:**

BARAKAT SALEH, president.

LEN GAWRYCH, vice president & general manager.

**Highest One Hour Rate:** \$1250.

**Highest 30 Sec. Rate:** \$200.

**City of License:** Christiansted.

# Public/Educational TV Stations

Personnel, Facilities and Other Data as of September 1988  
Including Call Letters and Addresses of Commercially Operated Outlets  
Plus CP Holders Reported Due to Operate by Late 1988.

## ALABAMA

### WBIQ

Birmingham

Ch. 10

**Licensee:** Alabama Educational Television Commission, 2112 11th Ave. S, Birmingham, AL 35205.

**Studios:** 2101 Magnolia Ave., Birmingham, AL 35205; Auburn University; University of Alabama; APT Telecommunications Center-Montgomery; Huntsville Public Schools ETV Center; Alabama A&M University.

**Mailing Address:** 2101 Magnolia Ave., Birmingham, AL 35205.

**Telephone:** 205-328-8756; 205-322-4359.

**Technical Facilities:** Channel No. 10 (192-198 MHz). Authorized power: 316-kw visual, 31.6-kw aural. Antenna: 1325-ft. above av. terrain, 956-ft. above ground, 1963-ft. above sea level.

Latitude	33°	29'	19''
Longitude	86°	47'	58''

**Transmitter:** 1716 Valley View Dr., Birmingham.

**Satellite Earth Stations:** 2 in operation; Collins, 10-meter; Collins receivers.

**News Service:** PBS.

**Ownership:** State of Alabama. Dr. John Mosley, Jacob Walker Jr., Terri McLain, Bertha Roberts, Thomas Jackson, Dr. Danetta Thorton, directors.

**Began Operation:** April 28, 1955.

**Represented (legal):** Hogan & Hartson.

#### Personnel:

SKIP HINTON, general manager.  
SAM MATTHEWS, assistant general manager.  
JAMES FOLEY, engineering & technical director.  
JOE TERRY, news director.  
HENRY BONNER, director for programming.  
MARION SEWELL, finance director.  
ROBERT SCOTT ADAMS, director of public information.  
TRISHA REEDER, assistant program manager.  
PRICE BROUGHTON, marketing director.

### WIIQ

Demopolis

Ch. 41

**Licensee:** Alabama Educational Television Commission.

**Studio:** See WBIQ, Birmingham.

**Telephone:** 205-289-1927.

**Technical Facilities:** Channel No. 41 (632-638 MHz). Authorized power: 447-kw visual, 44.7-kw aural. Antenna: 1080-ft. above av. terrain, 997-ft. above ground, 1259-ft. above sea level.

Latitude	32°	22'	01''
Longitude	87°	52'	03''

**Transmitter:** 6.2-mi. NW of Linden, AL.

**Ownership:** State of Alabama.

**Began Operation:** September 13, 1970.

A-1238

**Personnel:** See WBIQ, Birmingham.

### WDIQ

Dozier

Ch. 2

**Licensee:** Alabama Educational Television Commission.

**Studio:** See WBIQ, Birmingham.

**Telephone:** 205-496-3631.

**Technical Facilities:** Channel No. 2 (54-60 MHz). Authorized power: 100-kw visual, 10-kw aural. Antenna: 695-ft. above av. terrain, 566-ft. above ground, 1052-ft. above sea level.

Latitude	31°	33'	16''
Longitude	86°	23'	32''

**Transmitter:** Mervillis Mill Rd.

**Ownership:** State of Alabama.

**Began Operation:** August 8, 1956.

**Personnel:** See WBIQ, Birmingham.

### WFIQ

Florence

Ch. 36

**Licensee:** Alabama Educational Television Commission.

**Studio:** See WBIQ, Birmingham.

**Telephone:** 205-332-4422.

**Technical Facilities:** Channel No. 36 (602-608 MHz). Authorized power: 589-kw visual, 58.9-kw aural. Antenna: 760-ft. above av. terrain, 538-ft. above ground, 1476-ft. above sea level.

Latitude	34°	34'	48''
Longitude	87°	46'	28''

**Transmitter:** 1.8-mi. N of Jonesboro.

**Ownership:** State of Alabama.

**Began Operation:** August 9, 1967.

**Personnel:** See WBIQ, Birmingham.

### WHIQ

Huntsville

Ch. 25

**Licensee:** Alabama Educational Television Commission.

**Studio:** See WBIQ, Birmingham.

**Telephone:** 205-536-8450.

**Technical Facilities:** Channel No. 25 (536-542 MHz). Authorized power: 631-kw visual, 126-kw aural. Antenna: 1173-ft. above av. terrain, 339-ft. above ground, 1962-ft. above sea level.

Latitude	34°	44'	16''
Longitude	86°	32'	02''

**Transmitter:** 706 Reed Dr.



**Ownership:** State of Alabama.  
**Began Operation:** November 15, 1965.  
**Personnel:** See WBIQ, Birmingham.

**WGIQ**

Louisville  
 Ch. 43

**Licensee:** Alabama Educational Television Commission.  
**Studio:** See WBIQ, Birmingham.  
**Telephone:** 205-775-8846.  
**Technical Facilities:** Channel No. 43 (644-650 MHz). Authorized power: 708-kw visual, 70.8-kw aural. Antenna: 940-ft. above av. terrain, 795-ft. above ground, 1400-ft. above sea level.

Latitude	31°	44'	00''
Longitude	85°	25'	46''

**Transmitter:** 0.4-mi. W of Texasville, AL.  
**Ownership:** State of Alabama.  
**Began Operation:** September 9, 1968.  
**Personnel:** See WBIQ, Birmingham.

**WEIQ**

Mobile  
 Ch. 42

**Licensee:** Alabama Educational Television Commission.  
**Studio:** See WBIQ, Birmingham.  
**Telephone:** 205-438-9656.  
**Technical Facilities:** Channel No. 42 (638-644 MHz). Authorized power: 1170-kw visual, 117-kw aural. Antenna: 600-ft. above av. terrain, 543-ft. above ground, 702-ft. above sea level.

Latitude	30°	39'	33''
Longitude	87°	53'	33''

**Transmitter:** Near Spanish Fort, 0.6-mi. S of U.S. Hwy. 31.  
**Ownership:** State of Alabama.  
**Began Operation:** November 18, 1964.  
**Personnel:** See WBIQ, Birmingham.

**WAIQ**

Montgomery  
 Ch. 26

**Licensee:** Alabama Educational Television Commission.  
**Studio:** See WBIQ, Birmingham.  
**Telephone:** 205-832-6900.  
**Technical Facilities:** Channel No. 26 (542-548 MHz). Authorized power: 1420-kw max. visual, 22.9-kw aural. Antenna: 600-ft. above av. terrain, 787-ft. above ground, 527-ft. above sea level.

Latitude	32°	22'	52''
Longitude	86°	17'	30''

**Transmitter:** Patterson Field, 1300 Upper Wetumpka Rd., Montgomery.  
**Ownership:** State of Alabama.  
**Began Operation:** December 18, 1962.  
**Personnel:** See WBIQ, Birmingham.

**WCIQ**

Mount Cheaha State Park  
 Ch. 7

**Licensee:** Alabama Educational Television Commission.  
**Studio:** See WBIQ, Birmingham.  
**Technical Facilities:** Channel No. 7 (174-180 MHz). Authorized power: 316-kw visual, 31.6-kw aural. Antenna: 2000-ft. above av. terrain, 574-ft. above ground, 2981-ft. above sea level.

Latitude	33°	29'	06''
Longitude	85°	48'	32''

**Transmitter:** Mount Cheaha, near Munford.  
**Ownership:** State of Alabama.  
**Began Operation:** January 7, 1955.  
**Personnel:** See WBIQ, Birmingham.

**ALASKA**

**KAKM**

Anchorage  
 Ch. 7

**Licensee:** Alaska Public Television Inc., 2677 Providence Dr., Anchorage, AK 99508.  
**Studio:** 2677 Providence Drive, Anchorage, AK 99508.  
**Telephone:** 907-563-7070.  
**Technical Facilities:** Channel No. 7 (174-180 MHz). Authorized power: 163-kw max. visual, 15.63-kw aural. Antenna: 761-ft. above av. terrain, 7733-ft. above ground, 889-ft. above sea level.

Latitude	61°	25'	22''
Longitude	149°	52'	20''

**Transmitter:** Mile 2, Mackenzie Rd.  
**Satellite Earth Station:** Collins, 10-meter.  
**Ownership:** Non-profit corporation.  
**Began Operation:** May 7, 1975.  
**Represented (legal):** Dow, Lohnes & Albertson.

**Personnel:**  
 ELMO SACKETT, general manager.  
 FRANK MENGEL, chief engineer.  
 DICK ENDERS, program manager.  
 JANETTE HORVAT, business manager.  
 GORDON BOLAR, development director.  
 JAMES V. ALEXANDER, production manager.

**KYUK-TV**

Bethel  
 Ch. 4

**Licensee:** Bethel Broadcasting Inc., Box 468, Bethel, AK 99559.  
**Studio:** Bethel, AK 99559.  
**Telephone:** 907-543-3131.  
**Technical Facilities:** Channel No. 4 (66-72 MHz). Authorized power: 4.67-kw visual, 1.16-kw aural. Antenna: 200-ft. above av. terrain, 255-ft. above ground, 280-ft. above sea level.

Latitude	60°	47'	33''
Longitude	161°	46'	22''

**Transmitter:** 640 Radio St.  
**Satellite Earth Station:** Collins, 10-meter; Collins, Rockwell receivers.

## Public/ETV Stations—Alaska

**AM Affiliate:** KYUK, 5-kw, 580 kHz.

**News Service:** AP.

**Ownership:** Bethel Bcstg. Inc. Myron Nanney, pres. Also operates translators serving south-western Alaska.

**Began Operation:** September 14, 1972.

**Represented (legal):** Wilkinson, Barker, Knauer & Quinn.

**Personnel:**

JERRY BRIGHAM, general manager.  
BRAD HUMELSINE, chief engineer.  
KIM McDONALD, program director.  
JOHN McDONALD, production manager.

### KUAC-TV

Fairbanks

Ch. 9

**Licensee:** University of Alaska, KUAC, Fairbanks, AK 99775-1420.

**Studio:** Univ. of Alaska, Theatre Bldg., Fairbanks, AK 99775-1420.

**Telephone:** 907-474-7491.

**Technical Facilities:** Channel No. 9 (186-192 MHz). Authorized power: 46.6-kw visual, 8.33-kw aural. Antenna: 500-ft. above av. terrain, 151-ft. above ground, 1451-ft. above sea level.

Latitude	64°	54'	42''
Longitude	147°	46'	38''

**Transmitter:** Ridge approx. 1-mi. N of Farmers Loop Rd., 4.5-mi. from Fairbanks.

**Satellite Earth Stations:** 2 in operation; Collins, 10-meter; Collins receivers.

**FM Affiliate:** KUAC-FM, 10.5-kw, 104.7 MHz (No. 284), 440-ft.

**News Services:** AP, APRN, NPR.

**Ownership:** University of Alaska.

**Began Operation:** December 22, 1971.

**Represented (legal):** Cohn & Marks.

**Personnel:**

BRUCE SMITH, general manager.  
DAVID L. WALSTAD, engineering director.  
JOHN REISINGER, chief engineer.  
GREG RUFF, program director.  
ARLYS WESTFALL, business manager.  
ANN DEHNER, marketing director.

### KTOO-TV

Juneau

Ch. 3

**Licensee:** Capital Community Bcstg. Inc., 224 Fourth St., Juneau, AK 99801.

**Studio:** 224 Fourth St., Juneau, AK 99801.

**Telephone:** 907-586-1670.

**Technical Facilities:** Channel No. 3 (60-66 MHz). Authorized power: 2.4-kw visual, 0.49-kw aural. Antenna: Minus 1016-ft. above av. terrain, 259-ft. above ground, 308-ft. above sea level.

Latitude	58°	18'	03.80''
Longitude	134°	25'	21.30''

**Transmitter:** Federal Bldg., 9th & Glacier Ave., Juneau.

**Satellite Earth Station:** Collins, 10-meter.

**FM Affiliate:** KTOO-FM, 2.4-kw, 104.3 MHz (No. 282).

**News Service:** AP.

**Ownership:** Non-profit corp. Ernie Mueller, chmn.; Sioux Plummer, vice chmn.; Kate Tesar, treas.; Tony Mallot & Annabel Lund, members.

**Began Operation:** October 1, 1978.

A-1240

**Represented (legal):** Cohn & Marks.

**Personnel:**

PETER A. FRID, president & general manager.  
SIOUX PLUMMER, vice chairman.  
BILL LEGERE, vice president.  
ANNABELLE LUND, treasurer.  
JOE AXFORD, chief engineer.  
JAMES MAHAN, production director.  
JIM SLOCUM, senior accountant.  
BETSY BRENNEMAN, program director.

## ARIZONA

### KAET

Phoenix

Ch. 8

**Licensee:** Arizona Board of Regents, Arizona State University, Tempe, AZ 85287.

**Studio:** Stauffer Communications Arts Bldg., Tempe, AZ 85281.

**Telephone:** 602-965-3506.

**Technical Facilities:** Channel No. 8 (180-186 MHz). Authorized power: 316-kw visual, 47.4-kw aural. Antenna: 1756-ft. above av. terrain, 308-ft. above ground, 2953-ft. above sea level.

Latitude	33°	20'	00''
Longitude	112°	03'	49''

**Transmitter:** South Mountain, 5-mi. S of Phoenix.

**Multichannel TV Sound:** Stereo and separate audio program.

**Satellite Earth Stations:** Transmit/receive Collins, 10-meter; Simulstat, 5-meter; Collins, Micro-dyne receivers.

**Ownership:** Arizona State U. for the Board of Regents.

**Began Operation:** January 30, 1961.

**Represented (legal):** Schwartz, Woods & Miller.

**Personnel:**

CHARLES R. ALLEN, general manager.  
LEE FRISCHKNECHT, assistant general manager.  
DAN DURRENBERGER, station manager.  
MARY PREUSS, operations manager.  
MICHAEL THOMSEN, telecommunications manager.  
BETH VERSHURE, program manager.  
GLENN TURNER, business manager.  
PATRICIA A. MILLER, school service manager.  
JOSEPH J. MANNING, engineering manager.  
JOHN F. LANG II, development director.  
BARBARA MAACK, manager, creative services.  
MICHAEL WONG, news director.

### KUAS-TV

Tucson

Ch. 27

**Licensee:** Arizona Board of Regents, U. of Arizona, Tucson, AZ 85721.

**Studio:** Modern Languages Bldg., U. of AZ, Tucson, AZ 85721.

**Telephone:** 602-621-7365.

**Technical Facilities:** Channel No. 27 (548-554 MHz). Authorized power: 30.2-kw max. visual, 3.0-kw max. aural. Antenna: 573-ft. above av. terrain, 30-ft. above ground, 3125-ft. above sea level.

Latitude	32°	12'	53''
Longitude	111°	00'	21''

**Transmitter:** Tumamoc Hill, Tucson.

**Ownership:** U. of Arizona.

**Began Operation:** July 18, 1988.

Represented (legal): Dow, Lohnes & Albertson.

**Personnel:**

W. BOYD ROONEY, general manager.  
TOM BOONE, chief engineer.

**KUAT-TV**

Tucson

Ch. 6

Licensee: Arizona Board of Regents, U. of Arizona, Modern Languages Bldg., Tucson, AZ 85721.

Studio: Modern Languages Bldg., Univ. of Arizona, Tucson, AZ 85721.

Telephone: 602-621-5828.

Technical Facilities: Channel No. 6 (82-88 MHz). Authorized power: 35.5-kw visual, 3.55-kw aural. Antenna: 3635-ft. above av. terrain, 192-ft. above ground, 8722-ft. above sea level.

Latitude	32°	24'	55''
Longitude	110°	42'	54''

Transmitter: Mt. Bigelow, 18-mi. NE of Tucson.

Multichannel TV Sound: Stereo.

Satellite Earth Station: Collins, 10-meter; Rockwell, Scientific-Atlanta receivers.

AM Affiliate: KUAT, 50-kw, 1550 kHz.

FM Affiliate: KUAT-FM, 12.5-kw, 90.5 MHz (No. 213), 3580-ft.

Ownership: University of Arizona. Dr. Henry Koffler, pres.

Began Operation: March 8, 1959.

Represented (legal): Dow, Lohnes & Albertson.

**Personnel:**

W. BOYD ROONEY, general manager.  
DONALD BURGESS, assistant general manager & director of programming.  
RON STEWART, director of engineering.  
DORIS GRDOM, development manager.  
OLIVIA SMITH, program manager.  
FRAN SHERLOCK, production manager.

**ARKANSAS**

**KETG**

Arkadelphia

Ch. 9

Licensee: Arkansas ETV Commission, 350 S. Donaghey St., Box 1250, Conway, AR 72032.

Studio: See KETS, Little Rock.

Technical Facilities: Channel No. 9 (186-192 MHz). Authorized power: 316-kw visual, 31.6-kw aural. Antenna: 1066-ft. above av. terrain, 1110-ft. above ground, 1340-ft. above sea level.

Latitude	33°	54'	26''
Longitude	93°	06'	46''

Transmitter: 2-mi. SE of Gurdon, AR.

Satellite Earth Stations: In operation.

Ownership: Arkansas ETV Commission.

Began Operation: October 2, 1976.

Personnel: See KETS, Little Rock.

1989 Edition

**KAFT**

Fayetteville

Ch. 13

Licensee: Arkansas ETV Commission, 350 S. Donaghey St., Box 1250, Conway, AR 72032.

Studio: See KETS, Little Rock.

Technical Facilities: Channel No. 13 (210-216 MHz). Authorized power: 316-kw visual, 31.6-kw aural. Antenna: 1680-ft. above av. terrain, 1138-ft. above ground, 3449-ft. above sea level.

Latitude	35°	48'	53''
Longitude	94°	01'	41''

Transmitter: 5.7-mi. NE of Winslow.

Satellite Earth Stations: In operation.

Ownership: Arkansas ETV Commission.

Began Operation: September 18, 1976.

Personnel: See KETS, Little Rock.

**KTEJ**

Jonesboro

Ch. 19

Licensee: Arkansas ETV Commission, 350 S. Donaghey St., Box 1250, Conway, AR 72032.

Studio: See KETS, Little Rock.

Technical Facilities: Channel No. 19 (500-506 MHz). Authorized power: 1232-kw max. visual, 123-kw max. aural. Antenna: 1020-ft. above av. terrain, 945-ft. above ground, 1345-ft. above sea level.

Latitude	35°	54'	14''
Longitude	90°	46'	14''

Transmitter: 1.6-mi. E of Bono, AR.

Satellite Earth Stations: In operation.

Ownership: Arkansas ETV Commission.

Began Operation: May 1, 1976.

Personnel: See KETS, Little Rock.

**KETS**

Little Rock

Ch. 2

Licensee: Arkansas ETV Commission, 350 S. Donaghey St., Box 1250, Conway, AR 72032.

Studio: 350 S. Donaghey St., Conway, AR 72032.

Telephones: 501-682-2386; 501-450-1727.

Fax: 501-329-1674.

Technical Facilities: Channel No. 2 (54-60 MHz). Authorized power: 100-kw visual, 10-kw aural. Antenna: 1781-ft. above av. terrain, 1775-ft. above ground, 2047-ft. above sea level.

Latitude	34°	28'	23''
Longitude	92°	12'	11''

Transmitter: U.S. Hwy. 65, 2-mi. N of Redfield, AR.

Satellite Earth Station: Collins, 10-meter; Collins receivers.

Ownership: Arkansas ETV Commission. George Campbell, chmn.; Faye DiMassimo, vice chmn.; Rochelle Betton, secy.

Began Operation: December 4, 1966.

Represented (legal): Dow, Lohnes & Albertson.

**Personnel:**

DONOVAN J. RINKER, executive director.  
JOHN CHEEK, educational director.  
LARRY FOLEY, program director.

## Public/ETV Stations—Arkansas

SUSAN HOWARTH, associate director, programming.  
GARY SCHULTZ, director of engineering.  
TED DOUGLAS, promotion & marketing director.  
DONNA SMITH, business manager.

### KEMV

Mountain View

Ch. 6

**Licensee:** Arkansas ETV Commission, 350 S. Donaghey St., Box 1250, Conway, AR 72032.

**Studio:** See KETS, Little Rock.

**Technical Facilities:** Channel No. 6 (82-88 MHz). Authorized power: 100-kw visual, 10-kw aural. Antenna: 1390-ft. above av. terrain, 995-ft. above ground, 2515-ft. above sea level.

Latitude	35°	48'	47"
Longitude	92°	17'	24"

**Transmitter:** 1.5-mi. NNE of Fox, AR.

**Satellite Earth Stations:** In operation.

**Ownership:** Arkansas ETV Commission.

**Began Operation:** November 16, 1980.

**Personnel:** See KETS, Little Rock.

### KLEP

Newark

Ch. 17

**Licensee:** Newark Public Schools, Hwy. 233, Newark, AR 72562.

**Studio:** Newark Public Schools, Hwy. 233, Newark, AR 72562.

**Telephone:** 501-799-8691.

**Technical Facilities:** Channel No. 17 (488-494 MHz). Authorized power: 14.9-kw max. visual, 1.49-kw max. aural. Antenna: 530-ft. above av. terrain, 455-ft. above ground, 848-ft. above sea level.

Latitude	35°	43'	25"
Longitude	91°	26'	40"

**Transmitter:** Hwy. 233, 1.5-mi. N of Newark.

**Ownership:** Newark Public Schools. Bobby T. DePoyster, superintendent.

**Began Operation:** June 17, 1985.

**Represented (engineering):** E. Harold Munn Jr. & Associates Inc.

**Personnel:**  
FRED AHLBORN, general manager.

## CALIFORNIA

### KRCB-TV

Cotati

Ch. 22

**Licensee:** Rural California Bcstg. Corp., Box 2638, Rohnert Park, CA 94928.

**Studio:** 5850 Labath Ave., Rohnert Park, CA 94928.

**Mailing Address:** Box 2638, Rohnert Park, CA 94928.

**Telephone:** 707-585-8522.

**Technical Facilities:** Channel No. 22 (518-524 MHz). Authorized power: 68.2-kw max. visual, 6.82-kw max. aural. Antenna: 1928-ft. above av. terrain, 76-ft. above ground, 2520-ft. above sea level.

Latitude	38°	20'	54"
Longitude	122°	34'	37"

**Transmitter:** Sonoma Mountain Rd. 3.1-mi. WSW of Glen Ellen.

**Satellite Earth Stations:** SatCom, 7-meter C-band; Scientific-Atlanta receivers.

**Ownership:** Non-profit corp. Leroy Lounibos, pres.; Marc Libarie, v.p.; Mildred Howie, secy.; Dave Martinelli, treas.

**Began Operation:** December 2, 1984.

#### Personnel:

NANCY DOBBS-DIXON, general manager.  
STEPHEN McCONNELL, station manager.  
SAM SPOONER, chief engineer.  
DAWN EISLER SMITH, program manager.  
FRED BASSETT, chief engineer.  
LESLIE SWANSON, development director.

### KEET

Eureka

Ch. 13

**Licensee:** Redwood Empire Public TV Inc., Box 13, Eureka, CA 95501.

**Studio:** 7246 Humboldt Hill Rd., Eureka, CA 95501.

**Telephone:** 707-445-0813.

**Technical Facilities:** Channel No. 13 (210-216 MHz). Authorized power: 181.2-kw visual, 16.4-kw aural. Antenna: 1690-ft. above av. terrain, 300-ft. above ground, 2989-ft. above sea level.

Latitude	40°	43'	36"
Longitude	123°	58'	19"

**Transmitter:** Barry Ridge, 10.8-mi. SE of Eureka.

**Multichannel TV Sound:** Stereo only.

**Satellite Earth Station:** Collins, 10-meter C-band; Collins receivers.

**Ownership:** Non-profit corp.

**Began Operation:** April 14, 1969.

#### Personnel:

ST. CLAIR B. ADAMS, general manager.  
JOEL HOUSEHOLTER, chief engineer.  
KAREN BARNES, program director.  
MARK BUCKLEY, production manager.  
KEN CROUCH, promotion director.

### KMTF

Fresno

Ch. 18

**Licensee:** KMTF Channel 18 Inc., 733 L St., Fresno, CA 93721.

**Studio:** 733 L St., Fresno, CA 93721.

**Technical Facilities:** Channel No. 18 (494-500 MHz). Authorized power: 562-kw visual & 955-kw horizontal visual, 112-kw aural & 191-kw horizontal aural. Antenna: 2220-ft. above av. terrain, 245-ft. above ground, 3641-ft. above sea level.

Latitude	36°	44'	45"
Longitude	119°	16'	52"

**Transmitter:** Bear Mountain, 28-mi. E of Fresno.

**Satellite Earth Station:** Andrew, 10-meter C-band; Collins, Rockwell receivers.

**Ownership:** Non-stock, non-profit corp. William Lyles, chmn.; Mary Louise Vivier, vice chmn.; Carolyn Golden, secy.; John Wissler, financial officer.

**Began Operation:** April 10, 1977.

#### Personnel:

COLIN OOUGHERTY, general manager.  
JEANNINE ROWE, development director.  
JACK GLASSTETTER, program director.  
CAROL SIKORSKI, public information director.  
RODGER HIXON, chief engineer.

**KOCE-TV**

Huntington Beach

Ch. 50

**Licensee:** Board of Trustees, Coast Community College District, 1370 Adams Ave., Costa Mesa, CA 92626.

**Studio:** 15751 Gothard St., Huntington Beach, CA 92647.

**Telephone:** 714-895-5623.

**Technical Facilities:** Channel No. 50 (686-692 MHz). Authorized power: 2750-kw max. visual & 290-kw horizontal visual, 295-kw max. aural & 29.50-kw horizontal aural. Antenna: 1090-ft. above av. terrain, 254-ft. above ground, 1590-ft. above sea level.

Latitude	33°	58'	19"
Longitude	117°	56'	57"

**Transmitter:** Skyline Dr. in Puente Hills, 3-mi. N of La Habra.

**Satellite Earth Station:** Collins, 10-meter C-band; Collins, Scientific-Atlanta receivers.

**Ownership:** Coast Community College District. Wait Howard, pres., board of trustees.

**Began Operation:** November 20, 1972.

**Represented (legal):** Tierney & Swift.

**Represented (engineering):** Hammett & Edison Inc.

**Personnel:**

WILLIAM A. FURNISS, president.  
 ROBERT C. MOFFETT, director, engineering/operations.  
 DON SINEX, chief engineer.  
 SANDEE HARDEN, assistant station manager.  
 LINDA KROUSE, director, business services.  
 KIRK GROENEVELD, program director.  
 JUDE SCHAEFER, promotion director.

**KCET**

Los Angeles

Ch. 28

**Licensee:** Community TV of Southern California, 4401 Sunset Blvd., Los Angeles, CA 90027.

**Studio:** 4401 Sunset Blvd., Los Angeles, CA 90027.

**Telephone:** 213-666-6500. TWX: 910-321-4396.

**Technical Facilities:** Channel No. 28 (554-560 MHz). Authorized power: 2450-kw max. & 148-kw horizontal visual, 240-kw max. & 14.80-kw horizontal aural. Antenna: Directional, 3040-ft. above av. terrain, 363-ft. above ground, 6022-ft. above sea level.

Latitude	34°	13'	26"
Longitude	118°	03'	44"

**Transmitter:** Mt. Wilson.

**Multichannel TV Sound:** Stereo and separate audio program.

**Satellite Earth Stations:** Andrew, 10-meter C-band; Hughes, 5-meter C-band; Collins, Hughes, Rockwell receivers.

**Ownership:** Non-profit corp. William H. Kobin, pres. & chief exec. officer; J. Patrick Whaley, secy.; Keith Larson, treas.

**Began Operation:** September 28, 1964.

**Represented (legal):** Arent, Fox, Kintner, Plotkin & Kahn.

**Represented (engineering):** Hammett & Edison Inc.

**Personnel:**

WILLIAM H. KOBIN, president & chief exec. officer.  
 DONALD YOUPA, executive vice president.  
 JOSEPH SANDS, vice president, engineering & operations.  
 STEPHEN KULCZYCKI, vice president, programming.  
 DAVID CRIPPENS, vice president, educational enterprises.  
 EDWARD MORENO, vice president, community services.  
 PHYLIS GELLER, vice president, national productions.  
 BARBARA GOEN, director of public information.  
 HAL SMEDER, director of engineering planning.  
 TOM THOMPSON, executive producer, news & public affairs.  
 BONNIE WINNINGS, director of viewer marketing.

JACQUELINE KAIN, director of broadcasting.  
 ROBERT HICKMAN, chief engineer.

**KEEF-TV**

Los Angeles

Ch. 68

**Grantee:** Black Television Workshop of Los Angeles Inc., 4241 Redwood Ave., Los Angeles, CA 90066.

**Studio:** 4241 Redwood Ave., Los Angeles, CA 90066.

**Telephone:** 213-827-9691.

**Technical Facilities:** Channel No. 68 (794-800 MHz). Authorized power: 2198-kw max. visual & 1870-kw horizontal visual, 219.8-kw max. aural & 187-kw horizontal aural. Antenna: 2884-ft. above av. terrain, 160-ft. above ground, 5850-ft. above sea level.

Latitude	34°	13'	36"
Longitude	118°	03'	59"

Requests CP for change 880-kw max. visual, 2883-ft. above av. terrain, 238-ft. above ground, 5930-ft. above sea level, transmitter Post Office Building, Video Rd., Mount Wilson. BPC2-870616KU.

**Transmitter:** Audio Rd., Mount Wilson, near Los Angeles.

**Ownership:** Black Television Workshop of Los Angeles Inc.

**Began Operation:** March 15, 1987.

**Represented (engineering):** Robert L. Purcell.

**Personnel:**

B. T. WADE, general manager.

**KLCS**

Los Angeles

Ch. 58

**Licensee:** Los Angeles Unified School District, Box 3307, Los Angeles, CA 90051.

**Studio:** 1061 W. Temple, Los Angeles, CA 90012.

**Telephone:** 213-625-6958.

**Technical Facilities:** Channel No. 58 (734-740 MHz). Authorized power: 1910-kw max. visual & 550-kw horizontal visual, 110-kw horizontal aural. Antenna: 2870-ft. above av. terrain, 180-ft. above ground, 5836-ft. above sea level.

Latitude	34°	13'	26"
Longitude	118°	03'	45"

**Transmitter:** Mount Wilson.

**Satellite Earth Station:** In operation; Scientific-Atlanta receivers.

**Ownership:** City Board of Education.

**Began Operation:** November 5, 1973.

**Represented (legal):** Cohn & Marks.

**Personnel:**

PATRICIA PRESCOTT MARSHALL, general manager.  
 PELHAM HENRY, chief engineer.  
 ELAINE DANNY, program director.  
 MARY FRANCISCO, business manager.  
 LOWELL THOMAS, marketing director.  
 SABRINA FAIR THOMAS, manager of program scheduling.

**KIXE-TV**

Redding

Ch. 9

**Licensee:** Northern California Educational TV Assoc. Inc, 603 N. Market St., Redding, CA 96003.

**Studio:** 603 N Market St., Redding, CA 96003.

**Mailing Address:** Box 9, Redding, CA 96099.

## Public/ETV Stations—California

**Telephone:** 916-243-5493.

**Technical Facilities:** Channel No. 9 (186-192 MHz). Authorized power: 115-kw visual, 12-kw aural. Antenna: 3590-ft. above av. terrain, 99-ft. above ground, 6308-ft. above sea level.

Latitude	40°	36'	09''
Longitude	122°	39'	01''

**Transmitter:** Shasta-Bally.

**Satellite Earth Station:** Andrew, 10-meter C-band; Rockwell, Scientific-Atlanta receivers.

**Ownership:** Non-profit association. Maynard Tescher, pres., board of directors.

**Began Operation:** October 5, 1964.

**Represented (legal):** Schwartz, Woods & Miller.

**Personnel:**

VICTOR HOGSTROM, general manager.  
BRANTLEY HUNTER, station engineer.  
MYRON TISDEL, program director.  
MILE GREAVES, news director.  
ANNIE McDONALD, promotion director.  
LOIS ULBERG, business manager.  
RENATE GYURO, marketing director.

### KVIE

**Sacramento-Stockton**

**Ch. 6**

**Licensee:** Central California Educational Television, Box 6, Sacramento, CA 95812.

**Studio:** 2480 Garden Hwy., Sacramento, CA 95833.

**Mailing Address:** Box 6, Sacramento, CA 95812.

**Telephone:** 916-929-5843.

**Technical Facilities:** Channel No. 6 (82-88 MHz). Authorized power: 100-kw visual, 10-kw aural. Antenna: 1861-ft. above av. terrain, 1869-ft. above ground, 1871-ft. above sea level.

Latitude	38°	16'	18''
Longitude	121°	30'	18''

**Transmitter:** 1400 Twin Cities Rd., Walnut Grove, CA.

**Multichannel TV Sound:** Stereo and separate audio program.

**Satellite Earth Stations:** Collins, 10-meter C-band; Collins, Drake receivers.

**Ownership:** Non-profit corporation.

**Began Operation:** February 23, 1959.

**Represented (legal):** Dow, Lohnes & Albertson.

**Personnel:**

JOHN HERSHBERGER, president & general manager.  
NICKI SHEARER, vice president for development.  
JOHN C. O'DONNELL, vice president for operations & engineering.  
JAN TILMDN, vice president for programming.

### KVCR-TV

**San Bernardino**

**Ch. 24**

**Licensee:** San Bernardino Community College District, 631 S. Mt. Vernon Ave., San Bernardino, CA 92410.

**Studio:** 701 S. Mt. Vernon Ave., San Bernardino, CA 92410.

**Telephone:** 714-888-6511.

**Technical Facilities:** Channel No. 24 (530-536 MHz). Authorized power: 1318-kw max. visual & 991-kw horizontal visual, 131.8-kw max. aural & 99.1-kw horizontal aural. Antenna: 1641-ft. above av. terrain, 213-ft. above ground, 3166-ft. above sea level.

Latitude	33°	57'	57''
Longitude	117°	17'	05''

**Transmitter:** Approx. 1.5-mi. NE of Box Springs.

**Satellite Earth Station:** Collins, 10-meter; Collins receivers.

**A-1244**

**FM Affiliate:** KVCR, 24.5-kw, 91.9 MHz (No. 220), 120-ft.

**News Services:** PBS, UPI.

**Ownership:** Non-profit organization. Charles Beeman, chairman; Otto Roemmich, chancellor.

**Began Operation:** September 11, 1962.

**Represented (legal):** Tierney & Swift.

**Personnel:**

THOMAS LITTLE, general manager.  
LEW WARREN, director of programming & operations.  
CARMELO CACCIOLA, chief engineer.  
PATTY HUTCHISON, community service director.  
DON LEIFFER, publicity director.  
AL GONDOS, production manager.  
MARC THOMPSON, development director.

### KPBS-TV

**San Diego**

**Ch. 15**

**Licensee:** Board of Trustees, The California State University for San Diego University.

**Studio:** San Diego State University, San Diego, CA 92182.

**Shipping Address:** 5164 College Ave., San Diego 92115.

**Telephones:** 619-594-1515; 619-265-6489. **Telex:** 446582.

**Technical Facilities:** Channel No. 15 (476-482 MHz). Authorized power: 3020-kw max. visual, 302-kw max. aural. Antenna: 2010-ft. above av. terrain, 224-ft. above ground, 2791-ft. above sea level.

Latitude	32°	41'	47''
Longitude	116°	56'	07''

**Transmitter:** Mount San Miguel, 13-mi. E of San Diego.

**Satellite Earth Stations:** Andrew, 10-meter C-band; Anixter-Mark, 5-meter C-band; Comtech, 3.8-meter Ku-band; Collins, Scientific-Atlanta, Standard Communications receivers.

**FM Affiliate:** KPBS-FM, 1.75-kw, 89.5 MHz (No. 208), 1902-ft.

**News Service:** UPI.

**Ownership:** The Board of Trustees, The California State University for San Diego State U.

**Began Operation:** June 25, 1967.

**Represented (legal):** Bryan, Cave, McPheeters & McRoberts.

**Personnel:**

PAUL J. STEEN, general manager.  
BRADFORD B. WARNER, program manager.  
DONALD R. MARTIN, telecommunications manager.  
GLORIA PENNER SNYDER, director of television program production.  
HORST BRUENJES, administration manager.  
JOHN B. FOLSOM, engineering manager.  
WILLIAM HAUGHT, chief engineer.  
PATRICIA FINN, promotion director.  
SUSAN DUTTON, development manager.

### KQEC

**San Francisco**

**Ch. 32**

**Licensee:** KQEC Inc., 500 Eighth St., San Francisco, CA 94103.

**Studio:** 500 Eighth St., San Francisco, CA 94103.

**Telephone:** 415-864-2000.

**Technical Facilities:** Channel No. 32 (578-584 MHz). Authorized power: 1333-kw max. visual & 513-kw horizontal visual, 132-kw max. aural. Antenna: 1670-ft. above av. terrain, 980-ft. above ground, 1810-ft. above sea level.

Latitude	37°	45'	20''
Longitude	122°	27'	05''

**Transmitter:** Mount Sutro, San Francisco.

**Ownership:** KQEC Inc.

**Began Operation:** March 9, 1954 as a commercial station. Left air June 21, 1958; resumed operation Feb. 16, 1966. After purchase by Metromedia, left air again, resumed July 1, 1968. FCC approved gift to present owner by Metromedia Sept. 9, 1970 (*Television Digest*, Vol. 10:20, 37). Resumed operation June 28, 1971. Left air Aug. 23, 1972. Resumed operation Jan. 1, 1977.

**Represented (legal):** Dow, Lohnes & Albertson.

**Personnel:** See KQED, San Francisco.

**KQED**  
San Francisco  
Ch. 9

**Licensee:** KQED Inc., 500 Eighth St., San Francisco, CA 94103.

**Studio:** 500 Eighth St., San Francisco, CA 94103.

**Telephone:** 415-864-2000.

**Technical Facilities:** Channel No. 9 (186-192 MHz). Authorized power: 316-kw visual, 63.2-kw aural. Antenna: 1670-ft. above av. terrain, 980-ft. above ground, 1810-ft. above sea level.

Latitude	37°	45'	20''
Longitude	122°	27'	05''

**Transmitter:** Mount Sutro, San Francisco.

**Satellite Earth Station:** Collins, 10-meter; Collins, Scientific-Atlanta receivers.

**FM Affiliate:** KQED-FM, 110-kw, 88.5 MHz (No. 203), 1270-ft.

**News Service:** AP.

**Ownership:** KQED Inc. Robert M. Greber, chmn.; Henry Breitrose, vice chmn.; Adele Corvin, secy.

**Began Operation:** April 2, 1954.

**Represented (legal):** Dow, Lohnes & Albertson.

**Personnel:**

ANTHONY S. TIANO, president & general manager.  
EUGENE S. ZASTROW, executive vice president & director of engineering.  
ROBERT A. JOHNSTON JR., chief financial officer.  
NATAN KATZMAN, vice president & TV stations manager.  
CHRISTOPHER S. DANN, vice president, marketing & development.  
BEVERLY ORNSTEIN, director, current affairs.  
MILTON CHEN, instructional services director.  
HOLLY HARTZ, director, corporate communications.  
EARL ADKINS, publisher, *San Francisco Focus Magazine*.  
JAMES SCALEM, program director.

**KTEH**  
San Jose  
Ch. 54

**Licensee:** KTEH-TV Foundation, 100 Skyport Dr., San Jose, CA 95115.

**Studio:** 100 Skyport Dr., San Jose, CA 95115.

**Telephone:** 408-998-5554.

**Technical Facilities:** Channel No. 54 (710-716 MHz). Authorized power: 661-kw max. visual, 132-kw max. aural. Antenna: 1922-ft. above av. terrain, 137-ft. above ground, 2707-ft. above sea level.

Latitude	37°	29'	07''
Longitude	121°	51'	57''

**Transmitter:** Monument Peak, 10-mi. N of San Jose.

**Ownership:** KTEH-TV Foundation, non-profit corp. Emery H. Rogers, pres.; Jodi Servatius, v.p.; Pete Whitman, secy.; Anne M. Yamamoto, chief financial officer.

**Began Operation:** October 19, 1964.

**Represented (legal):** Schwartz, Woods & Miller.

**Personnel:**

THOMAS FANELLA, chief exec. officer & general manager.  
E. KAY WALKER, chief operating officer & station manager.  
ROBERT WHALLEY, chief engineer.  
KAY INGRAM, broadcasting director.

LAJRA MUELLER, development director.  
NANCY BALDACCI, traffic specialist.  
KAREN ROBERTS, program manager.  
CHERYL WALTER, finance manager.

**KCSM-TV**

San Mateo-San Francisco  
Ch. 60

**Licensee:** San Mateo County Community College District, 1700 W. Hillsdale Blvd., San Mateo, CA 94402.

**Studio:** 1700 W. Hillsdale Blvd., San Mateo, CA 94402.

**Telephones:** 415-574-6202; 415-574-6586.

**Technical Facilities:** Channel No. 60 (746-752 MHz). Authorized power: 1550-kw visual, 155-kw aural. Antenna: 1210-ft. above av. terrain, 181-ft. above ground, 752-ft. above sea level.

Latitude	37°	41'	07''
Longitude	122°	26'	01''

**Transmitter:** Mount San Bruno, San Francisco.

**FM Affiliate:** KCSM, 14-kw, 91.1 MHz (No. 216), 330-ft.

**News Services:** AP, Reuters.

**Ownership:** Public educational institution. Glenn P. Smith, chancellor; Dr. Lois Callahan, pres.

**Began Operation:** October 12, 1964.

**Personnel:**

MICHAEL KIMBALL, general manager.  
WENDELL JONES, program director.  
FRANCIS J. MORGAN, chief engineer.  
NEDRA MOORE, traffic director.  
RICHARD ZANARDI, executive producer.  
JIM THRELKELD, production manager.  
CLAIRE MACK, promotion director.

**KNXT**

Visalia  
Ch. 49

**Licensee:** Diocese of Fresno Education Corp., 1550 N. Fresno St., Fresno, CA 93703.

**Studio:** 520 N. Church St., Visalia, CA 93291.

**Mailing Address:** 1550 N. Fresno St., Fresno, CA 93703.

**Telephone:** 209-486-4949.

**Technical Facilities:** Channel No. 49 (680-686 MHz). Authorized power: 2150-kw max. visual, 215-kw max. aural. Antenna: 2738-ft. above av. terrain, 170-ft. above ground, 5886-ft. above sea level.

Latitude	36°	17'	14''
Longitude	118°	50'	17''

**Transmitter:** Section 9, R28E, T18S, Visalia.

**Satellite Earth Stations:** Comtech, 5-meter; Comtech, 3.6-meter; Prodelin, 4-meter; M/A-Com, Microdyne receivers.

**News Service:** CNN Headline News.

**Ownership:** Non-profit corp. Joseph J. Madera, pres.; J. Wayne Hayes, v.p.; John Esquivel, secy.-treas.

**Began Operation:** November 2, 1986.

**Represented (legal):** Pierson, Ball & Dowd.

**Represented (engineering):** Serge Bergen.

**Personnel:**

MARVIN G. HARRISON, general manager.  
ROSA MARIA GENDRON, traffic director.  
STEVE LeBEL, engineering director.  
MICHAEL JORDAN, program director.  
BETTY GERARDIN, special events coordinator.

## Public/ETV Stations—Colorado

### COLORADO

#### KBDI-TV

Broomfield

Ch. 12

**Licensee:** Front Range Educational Media Corp., Box 427, Broomfield, CO 80020.

**Studio:** 6801 W. 117th Ave., Broomfield, CO 80020.

**Telephone:** 303-469-5234.

**Technical Facilities:** Channel No. 12 (204-210 MHz). Authorized power: 229-kw visual, 22.9-kw aural. Antenna: 2420-ft. above av. terrain, 66-ft. above ground, 11,496-ft. above sea level.

Latitude	39°	40'	55''
Longitude	105°	29'	49''

**Transmitter:** Squaw Mountain, 4-mi. S of Idaho Springs.

**Satellite Earth Station:** Prodelin, 4.5-meter C-band; M/A-Com, Scientific-Atlanta receivers.

**Ownership:** Non-profit corp. Sheila Davaney, pres.; Susan Hansen, secy.

**Began Operation:** February 22, 1980.

**Represented (legal):** Mintz, Levin, Cohn, Ferris, Glovsky, & Popeo.

**Personnel:**

TED KRICHOLS, general manager.  
DALE KIRSTEIN, director of engineering & operations.  
CAROL TUTTLE, director of development.  
NICK FRAZER, program manager.

#### KRMA-TV

Denver

Ch. 6

**Licensee:** Council for Public Television, Channel 6 Inc., 1261 Glenarm Place, Denver, CO 80204-9972.

**Studio:** 1261 Glenarm Place, Denver, CO 80204-9972.

**Telephone:** 303-892-6666.

**Technical Facilities:** Channel No. 6 (82-88 MHz). Authorized power: 100-kw visual, 32.7-kw aural. Antenna: 880-ft. above av. terrain, 210-ft. above ground, 7676-ft. above sea level.

Latitude	39°	43'	47''
Longitude	105°	14'	59''

**Transmitter:** 2.5-mi. SW of center of Golden, CO on Lookout Mountain.

**Multichannel TV Sound:** Stereo only.

**Satellite Earth Stations:** Andrew, 10-meter C-band; Comsert, 1.5-meter Ku-band; Collins, General Instrument, Scientific-Atlanta receivers.

**Ownership:** Channel 6 Inc., non-profit corp. Lane Earnest, chmn.; Carle Stenmark, vice chmn.; Suzie Robinson, secy.; Thomas Gibson, treas.

**Began Operation:** January 30, 1956.

**Represented (legal):** Dow, Lohnes & Albertson.

**Represented (engineering):** Kessler-Gehman.

**Personnel:**

DONALD D. JOHNSON, president & general manager.  
TRUDY FOWLER, director of development & marketing.  
RONALD K. SALAK, director of programming & production.  
KEITH SWANSON, director of administration & finance.  
MICHAEL HALPIN, director of operations.  
DON KINNEY, senior producer, public affairs.  
SCOTT SCHEEL, director of engineering.  
BILL THORN, promotion director.

A-1246

#### KWBI-TV

Denver

Ch. 41

**Licensee:** Colorado Christian College, 16075 W. Belleview Ave., Morrison, CO 80465-9698.

**Studio:** 16075 W. Belleview Ave., Morrison 80465-9698.

**Telephone:** 303-697-5924.

**Technical Facilities:** Channel No. 41 (632-638 MHz). Authorized power: 741-kw max. visual, 74.1-kw max. aural. Antenna: 1153-ft. above av. terrain, 45-ft. above ground, 8010-ft. above sea level.

Latitude	39°	35'	59''
Longitude	105°	12'	35''

**Transmitter:** 0.6-mi. E of Turkey Creek Canyon Rd., near Indian Hills.

**Ownership:** Non-profit corp. Gerald Stafford, chmn.; Kenel J. Touryan, vice chmn.; Keith Williams, secy.; Roland Hieb, treas.

**Began Operation:** August 20, 1988.

**Represented (engineering):** Vir James, P.C., Broadcast Engineering.

**Personnel:**

MICHAEL K. BRINKS, general manager.  
AL STEWART, chief engineer.

#### KTSC

Pueblo-Colorado Springs

Ch. 8

**Licensee:** University of Southern Colorado, Pueblo, CO 81001.

**Studio:** 2200 Bonforte Blvd., Pueblo, CO 81001-4901.

**Telephone:** 303-543-8800.

**Technical Facilities:** Channel No. 8 (180-186 MHz). Authorized power: 316-kw visual, 63.1-kw aural. Antenna: 1224-ft. above av. terrain, 977-ft. above ground, 6195-ft. above sea level.

Latitude	38°	22'	24''
Longitude	104°	33'	27''

**Transmitter:** Baculite Mesa, 8-mi. NE of Pueblo.

**Satellite Earth Station:** Collins, 10-meter; Rockwell receivers.

**Ownership:** State university.

**Began Operation:** February 3, 1971.

**Personnel:**

GREGORY B. SINN, general manager.  
TOM AUBE, chief engineer.  
CHARLES BARKER, traffic manager.  
BOB ADAMS, development specialist.  
ROBERT C. GERIG, program manager.  
RON WEEKES, production supervisor.

### CONNECTICUT

#### WEDW

Bridgeport

Ch. 49

**Licensee:** Connecticut Educational Telecommunications Corp., 240 New Britain Ave., Hartford, CT 06106.

**Studio:** 250 Harbor Dr., Box 10210, Stamford, CT 06904-2210.

**Telephone:** 203-965-6080.

TV & Cable Factbook No. 57



**Technical Facilities:** Channel No. 49 (680-686 MHz). Authorized power: 1950-kw max. visual. Antenna: 730-ft. above av. terrain, 476-ft. above ground, 1007-ft. above sea level.

Latitude	41°	16'	43''
Longitude	73°	11'	08''

**Transmitter:** Booth Hill, 6.9-mi. N of Bridgeport center.

**Satellite Earth Station:** In operation; Scientific-Atlanta receivers.

**News Service:** AP.

**Ownership:** See WEDH, Hartford, CT.

**Began Operation:** December 17, 1967.

**Represented (legal):** Dow, Lohnes & Albertson.

**Represented (engineering):** Harold Dorschug.

**Personnel:**

JERRY FRANKLIN, president & chief executive officer.  
WALT NICHOL, general manager.  
GLENN BROWN, director of broadcast operations.  
WAYNE ESTABROOKS, chief engineer.  
SHIRLY HANER, director of public information.  
MERCER FIELD, director of development.

**WEDH**

Hartford

Ch. 24

**Licensee:** Connecticut Educational Telecommunications Corp., 240 New Britain Ave., Hartford, CT 06106.

**Studio:** 240 New Britain Ave., Hartford, CT 06106.

**Telephone:** 203-278-5310.

**Technical Facilities:** Channel No. 24 (530-536 MHz). Authorized power: 817-kw max. visual & 685-kw horizontal visual, 83-kw max. aural & 69.20-kw horizontal aural. Antenna: 855-ft. above av. terrain, 455-ft. above ground, 1158-ft. above sea level.

Latitude	41°	46'	27''
Longitude	72°	48'	20''

**Transmitter:** Deercliff Rd., Avon, CT.

**Multichannel TV Sound:** Stereo only.

**Satellite Earth Stations:** Transmit/receive; Collins, 10-meter; Collins, M/A-Com, Scientific-Atlanta receivers.

**Ownership:** Connecticut Public Broadcasting Inc., non-profit organization, 100%. Also operates WEDW, Bridgeport; WEDN, Norwich & WEDY, New Haven, CT.

**Began Operation:** October 1, 1962.

**Represented (legal):** Schwartz, Woods & Miller.

**Personnel:**

JERRY FRANKLIN, president & chief executive officer.  
ALFRED STEEL JR., director, development & financial affairs.  
SHARON BLAIR, director of program development.  
LARRY RIFKIN, director of programming & public relations.  
FRANCIS ABRAMOWICZ, director of broadcasting/engineering.  
JOHN W. KEAN, manager, technical planning.

**WEDY**

New Haven

Ch. 65

**Licensee:** Connecticut Educational Telecommunications Corp., 240 New Britain Ave., Hartford, CT 06106.

**Studio:** See WEDH, Hartford.

**Technical Facilities:** Channel No. 65 (776-782 MHz). Authorized power: 7.87-kw max. visual & 4.47-kw horizontal visual, 0.89-kw max. aural & 0.5-kw horizontal aural. Antenna: 270-ft. above av. terrain, 106-ft. above ground, 446-ft. above sea level.

Latitude	41°	19'	42''
Longitude	72°	54'	25''

**Transmitter:** East Rock Park, New Haven.

**Satellite Earth Stations:** 2 in operation; Transmit/receive; Collins, M/A-Com, Scientific-Atlanta receivers.

**Ownership:** See WEDH, Hartford, CT.

**Began Operation:** December 1, 1974.

**Personnel:** See WEDH, Hartford.

**WEDN**

Norwich

Ch. 53

**Licensee:** Connecticut Educational Telecommunications Corp., 240 New Britain Ave., Hartford, CT 06106.

**Studio:** See WEDH, Hartford.

**Technical Facilities:** Channel No. 53 (704-710 MHz). Authorized power: 801.64-kw max. visual & 737.86-kw horizontal visual, 80.16-kw max. aural & 73.78-kw horizontal aural. Antenna: 680-ft. above av. terrain, 460-ft. above ground, 995-ft. above sea level.

Latitude	41°	31'	11''
Longitude	72°	10'	04''

**Transmitter:** 3.2-mi. S of Fitchville, CT.

**Satellite Earth Stations:** Transmit/receive; Collins, M/A-Com, Scientific-Atlanta receivers.

**Ownership:** See WEDH, Hartford, CT.

**Began Operation:** March 5, 1967.

**Personnel:** See WEDH, Hartford.

**DELAWARE**

**WDPB**

Seaford

Ch. 64

**Licensee:** WHY Y Inc., 5th & Scott Sts., Wilmington, DE 19805.

**Studio:** See WHY Y-TV, Wilmington.

**Telephone:** 302-575-1515. **Telex:** 910-240-9481.

**Technical Facilities:** Channel No. 64 (770-776 MHz). Authorized power: 191-kw max. visual, 19.1-kw max. aural. Antenna: 650-ft. above av. terrain, 657-ft. above ground, 666-ft. above sea level.

Latitude	38°	39'	15''
Longitude	75°	36'	42''

**Transmitter:** 6.9-mi. N of Laurel Airport on Virginia Ave., Seaford, DE.

**Ownership:** WHY Y Inc. Aian Campbell, chmn.

**Began Operation:** December 4, 1981. Assignment of license from Delaware Citizens Committee to WHY Y Inc. granted February 28, 1986.

**Represented (legal):** Schwartz, Woods & Miller.

**Personnel:**

RAY FANTINI, engineer. See also WHY Y-TV, Wilmington, DE.

**WHYY-TV**

Wilmington

Ch. 12

**Licensee:** WHY Y Inc., 150 N. 6th St., Philadelphia, PA 19106.

**Studio:** 5th & Scott Sts., Wilmington, DE 19805.

**Studio:** 150 N. 6th St., Philadelphia, PA 19106.

## Public/ETV Stations—Delaware

**Telephones:** 215-351-1200; 302-575-1515. **Telex:** 910-240-9481.

**Technical Facilities:** Channel No. 12 (204-210 MHz). Authorized power: 309-kw visual, 30.9-kw aural. Antenna: 960-ft. above av. terrain, 1022-ft. above ground, 1369-ft. above sea level.

Latitude	40°	02'	30''
Longitude	75°	14'	24''

**Transmitter:** Roxborough Antenna Farm, Domino Lane & Umbria Ave., Philadelphia, PA.

**Multichannel TV Sound:** Stereo only.

**Satellite Earth Stations:** Transmit/receive; Collins, 10-meter; Collins receivers.

**FM Affiliate:** WHYY-FM, 13.5-kw, 90.9 MHz (No. 215), 1131-ft.

**News Service:** AP.

**Ownership:** Non-profit corporation composed of business, civic, educational & cultural representatives in the Greater Philadelphia, New Jersey & Delaware areas. Alan Campbell, chmn.

**Began Operation:** September 12, 1963.

**Represented (legal):** Schwartz, Woods & Miller.

### Personnel:

FREDERICK BREITENFELD JR., president.  
 ROBERT C. ALTMAN, vice president, marketing & development.  
 JOHN B. FORD, vice president, community development.  
 NESSA FORMAN, vice president, communications.  
 ROGER G. HALL, senior vice president, corporate development.  
 ROBERT PRINDIBLE, vice president, finance.  
 DAVID A. OTHMER, vice president & television station manager.  
 D. BRADFORD SPEAR, vice president & radio station manager.  
 WILLIAM WEBER, vice president, engineering & technical operations.  
 HAROLD M. PARSONS JR., manager of operations.  
 ARTHUR ELLIS, associate director, public information.  
 JOHN C. DORAN, chief engineer.  
 NANCY KARIBJANIAN, news director.  
 MICHAEL QUATTRONE, program director.  
 SUSAN GREATOREX, promotion director.  
 PAT MELLER, controller.  
 KATHY McCANN, facilities.

## DISTRICT OF COLUMBIA

### WETA-TV

Washington

Ch. 26

**Licensee:** Greater Washington Educational Telecommunications, Box 2626, Washington, DC 20013.

**Studio:** 3620 27th St. S, Arlington, VA 22206.

**Telephone:** 703-998-2600.

**Technical Facilities:** Channel No. 26 (542-548 MHz). Authorized power: 2250-kw max. visual & 1618-kw horizontal visual, 225-kw max. aural & 162-kw horizontal aural. Antenna: 770-ft. above av. terrain, 809-ft. above ground, 1049-ft. above sea level.

Latitude	38°	57'	49.4''
Longitude	77°	06'	18.2''

**Transmitter:** 5204 River Rd., Bethesda, MD.

**Multichannel TV Sound:** Stereo only.

**Satellite Earth Station:** Vertex, 4.57-meter Ku-band; DX Engineering receivers.

**FM Affiliate:** WETA-FM, 75-kw, 90.9 MHz (No. 215), 610-ft.

**News Services:** UPI, Reuters.

**Ownership:** The Greater Washington Educational Telecommunications Association Inc., a non-profit corp. composed of trustees representing public, educational & cultural institutions in the Washington, DC, Maryland & Virginia metropolitan area. Sharon Rockefeller, chairman, board of trustees; Christopher J. Makins, vice chairman; Malcolm McDonald, vice chairman; Louise E. Sagalyn, secretary; Ward B. Chamberlin, president, WETA-TV.

**Began Operation:** October 2, 1961.

**Represented (legal):** Cohn & Marks.

A-1248

**Represented (engineering):** Cohen, Dippell & Everist, P.C.

### Personnel:

WARD B. CHAMBERLAIN JR., president & general manager.  
 GERALD SLATER, executive vice president.  
 SALLY WELLS, senior vice president, development.  
 ROBERT RUGGIERO, senior vice president, operations & engineering.  
 JOYCE CAMPBELL, senior vice president, programming.  
 CHARLES HOBSON, senior vice president, special projects.  
 MICHAEL CUNNINGHAM, senior vice president, finance.  
 ELIZABETH CAMPBELL, vice president, community affairs.  
 SUSAN RICHMOND, vice president, membership.  
 LYNN FONTANA, vice president, educational activities.  
 DONALD QUAYLE, vice president, administration.  
 TAMMY ROBINSON, vice president, cultural affairs.  
 RICKI GREENE, vice president, news & public affairs.  
 ANN PINCUS, vice president, communications.  
 JACK DuVALL, vice president, program resources.  
 JOAN FRANGOS, vice president, local development.  
 NETTIE SIMMONS, affirmative action administrator.  
 MICHELE BERTRAND, program resources officer.  
 JONATHAN WELLS, corporate marketing director.

## WHMM

Washington

Ch. 32

**Licensee:** Howard University, 2222 4th St. NW, Washington, DC 20059.

**Studio:** 2222 4th St. NW, Washington, DC 20059.

**Telephone:** 202-636-5600.

**Technical Facilities:** Channel No. 32 (578-584 MHz). Authorized power: 5000-kw visual & 1580-kw horizontal visual, 500-kw aural & 158-kw horizontal aural. Antenna: 700-ft. above av. terrain, 809-ft. above ground, 1049-ft. above sea level.

Latitude	38°	57'	49''
Longitude	77°	06'	18''

**Transmitter:** 5204 River Rd., Bethesda, MD.

**Satellite Earth Stations:** Scientific-Atlanta, 10-meter C-band; Paracclipse, 3-meter C-band; Scientific-Atlanta, Drake receivers.

**Ownership:** Non-profit corp. John Jacobs, chmn.; Harry Garber, vice chmn.; Dr. James Edward Cheek, pres.; Constance S. Rotan, secy.; Melvin Jones, treas.

**Began Operation:** November 17, 1980.

**Represented (engineering):** Cohen, Dipell & Everist, P.C.

### Personnel:

ARNOLD WALLACE, general manager.  
 CLARENCE BRODUS, director of operations & engineering.  
 ED JONES JR., director of broadcasting.  
 ALBERTA HOLMES, business affairs manager.  
 SYDNEY WHITE, marketing & development manager.  
 ISSAC MINTER, special projects manager.  
 DIANA MARCHBANKS, traffic manager.

## FLORIDA

### WRES

Cocoa

Ch. 18

**Grantee:** Brevard Community College, 1519 Clear Lake Rd., Cocoa, FL 32922.

**Studio:** 1519 Clearlake Rd., Cocoa, FL 32922.

**Telephone:** 407-632-1111.

**Technical Facilities:** Channel No. 18 (494-500 MHz). Authorized power: 28.3-kw max. visual, 2.8-kw max. aural. Antenna: 400-ft. above av. terrain, 400-ft. above ground, 417-ft. above sea level.

Latitude	28°	21'	14''
Longitude	80°	48'	57''

**Transmitter:** 1.25-mi. SW of Hwy. 95 & Rte. 520, 5-mi. SW of Cocoa.

**Ownership:** Brevard Community College. Non-profit educational institution. Maxwell C. King, pres.; Irene H. Burnett, Phillip F. Nohrr, Ralph M. Williams, John Henry Jones, dirs.

**Began Operation:** June 18, 1987.

**Represented (legal):** Bechtel & Cole Chartered.

**Represented (engineering):** Serge Bergen.

**Personnel:**

MAXWELL C. KING, president.  
JACK CARROLL, general manager.  
WILLARD SINK, chief engineer.

**WSFP-TV**

Fort Myers

Ch. 30

**Licensee:** State Board of Regents acting for and on behalf of University of South Florida, 4202 Fowler Ave., Tampa, FL 33620.

**Studio:** Channel 30 Dr., Bonita Springs, FL 33923.

**Telephones:** 813-598-9737; 813-489-9585.

**Technical Facilities:** Channel No. 30 (566-572 MHz). Authorized power: 1321-kw max. visual & 525-kw horizontal visual, 158-kw horizontal aural. Antenna: 965-ft. above av. terrain, 992-ft. above ground, 1022-ft. above sea level.

Latitude	28°	48'	54''
Longitude	81°	45'	44''

**Transmitter:** 2.9-mi. S of Tuckers Corner.

**Satellite Earth Station:** In operation; Scientific-Atlanta receivers.

**Ownership:** State Board of Regents of Florida.

**Began Operation:** August 15, 1983.

**Personnel:**

DR. JAMES B. HECK, general manager.  
KIRK LEHTOMAA, station manager.  
EARL CARRON, chief engineer.  
CHRIS DAUN, promotion director.  
LIZ KARL, business manager.  
JANET RUSHIN, marketing director.

**WUFT**

Gainesville

Ch. 5

**Licensee:** State Board of Regents, acting for and on behalf of University of Florida, 2000 Journalism Bldg., WUFT, Gainesville, FL 32611.

**Studio:** Journalism & Communications Bldg., University of Florida, Gainesville, FL 32611.

**Telephone:** 904-392-5551.

**Technical Facilities:** Channel No. 5 (76-82 MHz). Authorized power: 100-kw visual, 20-kw aural. Antenna: 860-ft. above av. terrain, 869-ft. above ground, 1049-ft. above sea level.

Latitude	29°	42'	34''
Longitude	82°	23'	51''

**Transmitter:** Devil's Millhopper, 5.5-mi. NW of city.

**Satellite Earth Stations:** Collins, 10-meter C-band; 3.5-meter Ku-band; Collins receivers.

**News Services:** AP, CNN.

**Ownership:** Board of Regents of State of Florida. C. DuBose Ausley, chmn.

**Began Operation:** November 17, 1958.

1989 Edition

**Represented (legal):** Kadison, Pfaelzer, Woodard, Quinn & Rossi.

**Represented (engineering):** Kessler & Gehman Associates Inc.

**Personnel:**

RICHARD LEHNER, general manager.  
JAMES MORGESE, station manager.  
LYN ANN JONES, program director.  
MICHAEL DOYLE, public information director.  
RICHARD HOFMANN, news director.  
BRENT WILLIAMS, development director.  
AL HOLT, engineering director.  
PETER MORRILL, production manager.

**WJCT**

Jacksonville

Ch. 7

**Licensee:** WJCT Inc., 100 Festival Park Ave., Jacksonville, FL 32202.

**Studio:** 100 Festival Park Ave., Jacksonville, FL 32202.

**Telephone:** 904-353-7770.

**Technical Facilities:** Channel No. 7 (174-180 MHz). Authorized power: 316-kw visual, 31.6-kw aural. Antenna: 915-ft. above av. terrain, 1026-ft. above ground, 937-ft. above sea level.

Latitude	30°	16'	53''
Longitude	81°	34'	15''

**Transmitter:** 8675-2 Hogan Rd.

**Satellite Earth Stations:** Collins, 10-meter C-band; Scientific-Atlanta, 4.5-meter C-band; Collins, Scientific-Atlanta receivers.

**FM Affiliate:** WJCT-FM, 100-kw, 89.9 MHz (No. 210), 835-ft.

**Ownership:** Non-profit corp.

**Began Operation:** September 10, 1958.

**Represented (legal):** Schwartz, Woods & Miller.

**Represented (engineering):** Kessler & Gehman Associates Inc.

**Personnel:**

FRED REBMAN, president & chief executive officer.  
GENE NAPIER, vice president, operations.  
RICHARD BROWN, vice president, programming.  
VICTOR DIGENTI, director of information services.  
DICK HEUER, program manager.  
MICHAEL COWART, director of development.  
MATTIE FRASER, administrative assistant/personnel.

**WLRN-TV**

Miami

Ch. 17

**Licensee:** School Board of Dade County, 1440 N.E. 2nd Ave., Miami, FL 33132.

**Studio:** 172 N.E. 15th St., Miami, FL 33132.

**Telephone:** 305-376-1717.

**Technical Facilities:** Channel No. 17 (488-494 MHz). Authorized power: 2767-kw visual, 575-kw aural. Antenna: Top-mounted on WPBT Tower, 1012-ft. above av. terrain, 1039-ft. above ground, 1049-ft. above sea level.

Latitude	25°	57'	29.50''
Longitude	80°	12'	44.10''

**Transmitter:** 695 N.W. 199th St., Miami, FL.

**Satellite Earth Stations:** Microdyne, 5-meter Ku & C-band; Andrew, 10-meter C-band; Microdyne, 3.6-meter C-band; Collins, Microdyne receivers.

**FM Affiliate:** WLRN-FM, 100-kw, 91.3 MHz (No. 217), 659-ft.

**News Services:** APRN, NPR, FPR.

**Ownership:** The School Board of Dade County. Dr. Joseph A. Fernandez, superintendent.

**Began Operation:** September 7, 1962.

## Public/ETV Stations—Florida

**Represented (legal):** Bryan, Cave, McPheeters & McRoberts.

**Personnel:**

DON MacCULLOUGH, general manager.  
CLARENCE MOSLEY, director of engineering.  
RAYWARD DUNNELL, program manager.  
RON RAYMOND, production supervisor.  
JOY SHAW, director, program development.  
MARCIA HOPE, communications manager.  
LEONARD TAVE, marketing director.  
CARLA COLD, business manager.

### WPBT

Miami-Fort Lauderdale

Ch. 2

**Licensee:** Community TV Foundation of South Florida Inc., 14901 N.E. 20th Ave., Miami, FL 33181.

**Studio:** 14901 N.E. 20th Ave., Miami, FL 33181.

**Telephone:** 305-949-8321.

**Technical Facilities:** Channel No. 2 (54-60 MHz). Authorized power: 100-kw visual, 20-kw aural. Antenna: 930-ft. above av. terrain, 938-ft. above ground, 934-ft. above sea level.

Latitude	25°	57'	29.5''
Longitude	80°	12'	44.1''

**Transmitter:** 695 N.W. 199th St., Miami.

**Multichannel TV Sound:** Stereo only.

**Satellite Earth Stations:** Transmit/receive Andrew, 9.2-meter C-band; Andrew, 10-meter C-band; AvanteK, Collins receivers.

**Ownership:** Community TV Foundation of South Florida Inc. Non-profit corp.

**Began Operation:** April 12, 1955.

**Represented (legal):** Wilmer, Cutler & Pickering.

**Represented (engineering):** A. D. Ring & Associates, P.C.

**Personnel:**

GEORGE DOOLEY, president & chief executive officer.  
STEPHEN L. ROGERS, senior vice president & general manager.  
JOHN FELTON, vice president, programming.  
JOHN REYNOLDS, vice president, development.  
LINDA O'BRYON, vice president, news & public affairs.  
CRAIG BRUSH, vice president, marketing.  
SHIRLEY CARROLL, vice president, finance.  
GRAHAM SIMMONS, director of engineering.  
BETTE MARTIN, program publicity manager.  
MIRIAN CARCIGA, facilities operations coordinator.

### WCEU

New Smyrna Beach

Ch. 15

**Licensee:** Daytona Beach Community College, 1200 Volusia Ave., Daytona Beach, FL 32015.

**Studio:** 1200 Volusia Ave., Daytona Beach, FL 32015.

**Telephone:** 904-254-3081.

**Technical Facilities:** Channel No. 15 (476-482 MHz). Authorized power: 708-kw max. visual, 35.4-kw max. aural. Antenna: 576-ft. above av. terrain, 569-ft. above ground, 606-ft. above sea level.

Latitude	29°	10'	24''
Longitude	81°	09'	24''

Holds CP for change to 674.5-kw max. visual, 33.72-kw max. aural, 1447-ft. above av. terrain, 1425-ft. above ground, 1479-ft. above sea level; lat. 28° 55' 16'', long. 81° 19' 09'', transmitter to near Orange City, 2-mi. SW of Orange City. BPET-871216KE.

**Transmitter:** Indian Lake Rd., 7-mi. WSW of Daytona Beach.

**Ownership:** Daytona Beach Community College. J. Wayne Bieghle, chmn.; Noah C. McKinnon Jr., vice chmn.; David Burt, Sally Gillespie, Kenneth B. Hawthorne, Charles Lichtigman, Leonard M. Sacks, George R. Williams, dirs.

A-1250

**Began Operation:** February 8, 1988.

**Represented (legal):** May & Dunne, Chartered.

**Represented (engineering):** Kessler & Gehman Associates Inc.

**Personnel:**

DR. DON A. THIGPEN, general manager.  
WILLIAM E. SCHWARTZ, chief engineer.

### WMFE-TV

Orlando

Ch. 24

**Licensee:** Community Communications Inc., 11510 E. Colonial Dr., Orlando, FL 32817-4699.

**Studio:** 11510 E. Colonial Dr., Orlando, FL 32817-4699.

**Telephone:** 305-273-2300.

**Technical Facilities:** Channel No. 24 (530-536 MHz). Authorized power: 1260-kw max. visual & 1000-kw horizontal visual, 200-kw horizontal aural. Antenna: 1250-ft. above av. terrain, 1608-ft. above ground, 1673-ft. above sea level.

Latitude	28°	36'	08''
Longitude	81°	05'	38''

**Transmitter:** 3.5-mi. N of Bithlo, FL.

**Satellite Earth Station:** Collins, 10-meter; Collins receivers.

**News Service:** AP.

**Ownership:** Non-profit corp. governed by a board of trustees. John Blehrud, chmn.; Stephen McKenney Steck, pres.

**Began Operation:** March 15, 1965.

**Represented (legal):** Schwartz, Woods & Miller.

**Represented (engineering):** Kessler & Gehman Associates Inc.

**Personnel:**

STEPHEN MCKENNEY STECK, president.  
JOSEPH S. HEARN, director of operations.  
ALDO VIVONA, vice president, administration & finance & secy.-treas.  
MALCOLM WALL, vice president, broadcasting.  
MIKE SIMMONS, chief engineer.  
PAT SCHULTZ, acting program manager.  
DAN HIGGINS, acting promotion manager.  
SUE AKOMER, business manager.  
JOYCE WHITING, marketing manager.

### WFSG

Panama City

Ch. 56

**Grantee:** Board of Regents of Florida, acting for and on behalf of Florida State University, 2565 Pottsdamer St., Tallahassee, FL 32304.

**Studio:** See WFSU-TV, Tallahassee.

**Telephone:** 904-487-3170.

**Technical Facilities:** Channel No. 56 (722-728 MHz). Authorized power: 1150-kw max. visual, 11.5-kw max. aural. Antenna: 500-ft. above av. terrain, 470-ft. above ground, 531-ft. above sea level.

Latitude	30°	22'	02''
Longitude	85°	55'	29''

**Transmitter:** 6-mi. NW adjacent to Steelfield Rd., 3.2-mi. W of Hwy. 79, near West Bay.

**Satellite Earth Stations:** Transmit/receive; Andrew, 10-meter; Rockwell, Collins receivers.

**Ownership:** Non-profit institution.

**Began Operation:** July 22, 1988.

**Represented (legal):** Bryan, Cave, McPheeters & McRoberts.

**Represented (engineering):** Charles T. Wooten Broadcast Engineering.

**Personnel:**

EDWARD L. HERP, general manager.  
WOODFIN WALKER, director of engineering.  
KAL RUPPEL, news & programming director.  
DALE BRASHER, promotion director.  
MIKE ARNOLD, art director.  
MIKE DUNN, production manager.  
DAVE LAUTHER, chief engineer.  
GENE WEAVER, marketing director.

**WSRE**

Pensacola

Ch. 23

**Licensee:** District Board of Trustees of Pensacola Jr. College, Pensacola, FL.

**Studio:** 1000 College Blvd., Pensacola, FL 32504.

**Technical Facilities:** Channel No. 23 (524-530 MHz). Authorized power: 3045-kw max. visual, 610-kw max. aural. Antenna: 481-ft. above av. terrain, 481-ft. above ground, 561-ft. above sea level.

Latitude	30°	26'	36''
Longitude	87°	14'	26''

**Transmitter:** 1403 W. Fairfield Dr., Pensacola.

**Multichannel TV Sound:** Stereo only.

**Satellite Earth Stations:** Collins, 10-meter; Microdyne, 3.5-meter; Collins, Pinzone, Scientific-Atlanta receivers.

**Ownership:** District Board of Trustees of Pensacola Jr. College.

**Began Operation:** September 11, 1967.

**Personnel:**

ALLAN PIZZATO, general manager, TV services director.  
MIKE CHAMBERLAIN, production manager & ITV coordinator.  
RAY HOWARD, chief engineer.  
STEVE AGERTON, assistant chief engineer.  
JANE BECKMAN, business manager.

**WFSU-TV**

Tallahassee

Ch. 11

**Licensee:** State Board of Regents, acting for and on behalf of Florida State University, 107 W. Gaines St., Tallahassee, FL.

**Studio:** 2565 Potsdamer St., Florida State U., Tallahassee, FL 32304.

**Telephone:** 904-487-3170.

**Technical Facilities:** Channel No. 11 (198-204 MHz). Authorized power: 316-kw visual, 31.6-kw aural. Antenna: 777-ft. above av. terrain, 774-ft. above ground, 897-ft. above sea level.

Latitude	30°	21'	29''
Longitude	84°	36'	39''

**Transmitter:** 6.9-mi. SW of Holland, FL at Apalachicola National Forest Junction.

**Multichannel TV Sound:** Stereo only.

**Satellite Earth Stations:** Transmit/receive; SatCom, 9.2-meter C-band; Andrew, 10-meter C-band; Collins, Microdyne, Rockwell receivers.

**FM Affiliate:** WFSU-FM, 50-kw, 91.5 MHz (No. 236), 205-ft.

**Ownership:** Board of Regents, Florida State U.; Non-profit institution.

**Began Operation:** September 20, 1960.

**Represented (legal):** Bryan, Cave, McPheeters & McRoberts.

**Personnel:**

EDWARD L. HERP, director, University television.  
KAL RUPPEL, program director.  
MIKE ARNOLD, art director.  
WOODY WALKER, chief engineer.

MIKE DUNN, production manager.  
DALE BRASHER, promotion director.  
CHARLOTTE HOLMES, business manager.  
DONNA McHUGH, marketing director.

**WEDU**

Tampa-St. Petersburg

Ch. 3

**Licensee:** Florida West Coast Public Broadcasting Inc., 1300 North Blvd., Tampa, FL 33607.

**Studio:** 1300 North Blvd., Tampa, FL 33607.

**Mailing Address:** Box 4033, Tampa, FL 33667-4033.

**Telephone:** 813-253-2736.

**Technical Facilities:** Channel No. 3 (60-66 MHz). Authorized power: 100-kw visual, 12.5-kw aural. Antenna: 935-ft. above av. terrain, 1021-ft. above ground, 1096-ft. above sea level.

Latitude	27°	50'	52.50''
Longitude	82°	15'	48''

**Transmitter:** Boyette Rd., Riverview, FL.

**Multichannel TV Sound:** Stereo only.

**Satellite Earth Stations:** 2 in operation; Andrew, 10-meter C-band; Gardiner, 5.6-meter C-band; Collins, Scientific-Atlanta receivers.

**Ownership:** Florida West Coast Public Broadcasting Inc. James Stitt, chmn.; Ted Rogers, vice chmn.; Mark Damen, pres.; Barbara Yieper, secy.; Valda Guess, treas.

**Began Operation:** October 27, 1958.

**Represented (legal):** Schwartz, Woods & Miller.

**Personnel:**

MARK DAMEN, president.  
JAMES STASKO, director of programming services.  
ELSIE GARNER, assistant general manager.  
DENNIS DOYLE, director of engineering.  
CHRISTINA WHITE, promotion director.

**WUSF-TV**

Tampa-St. Petersburg

Ch. 16

**Licensee:** Board of Regents, acting for and on behalf of University of South Florida, Tampa, FL 33620.

**Studio:** 4202 Fowler Ave., Tampa, FL 33620.

**Telephone:** 813-974-4000.

**Technical Facilities:** Channel No. 16 (482-488 MHz). Authorized power: 1050-kw visual, 110-kw aural. Antenna: 1010-ft. above av. terrain, 1021-ft. above ground, 1096-ft. above sea level.

Latitude	27°	50'	52.50''
Longitude	82°	15'	48''

**Transmitter:** Boyette Rd., Riverview, FL.

**Satellite Earth Station:** Collins, 10-meter; Rockwell receivers.

**FM Affiliate:** WUSF, 100-kw, 89.7 MHz (No. 209), 810-ft.

**Ownership:** State of Florida.

**Began Operation:** September 12, 1966.

**Personnel:**

JAMES B. HECK, general manager.  
KENNETH D. STANTON, associate general manager.  
DAVID B. ROCHELLE, station manager.  
WILLIAM BRADY, program manager.  
RICHARD BROWN, production manager.  
DON FREEMAN, chief engineer.

# Public/ETV Stations—Florida

## WXEL-TV

West Palm Beach

Ch. 42

**Licensee:** South Florida Public Telecommunications Inc., Drawer 6607, West Palm Beach, FL 33405.

**Studio:** 505 S. Congress Ave., Boynton Beach, FL 33426.

**Telephone:** 407-732-7650.

**Technical Facilities:** Channel No. 42 (638-644 MHz). Authorized power: 2150-kw max. visual, 215-kw max. aural. Antenna: 1440-ft. above av. terrain, 1533-ft. above ground, 1549-ft. above sea level.

Latitude	26°	34'	37''
Longitude	80°	14'	32''

**Transmitter:** 7.7-mi. WSW of Greenacres City.

**Multichannel TV Sound:** Stereo only.

**Satellite Earth Stations:** In operation; Andrew, 10-meter C-band; Andrew, 4.5-meter C-band; Scientific-Atlanta receivers.

**FM Affiliate:** WXEL, 25-kw, 90.7 MHz (No. 214), 350-ft.

**News Services:** FPR, NPR, UPI.

**Ownership:** South Florida Public Telecommunications Inc. Non-profit corp. Lewis M. Sang, chmn.; Richard Kip, vice chmn.; Sam Marantz, pres.

**Began Operation:** July 8, 1982.

**Represented (legal):** Schwartz, Woods & Miller.

**Represented (engineering):** Rubin, Bednarek & Associates Inc.

### Personnel:

SAM J. BARBARO, executive vice president & general manager.  
ED MURPHY, vice president, engineering.  
JAMES D. MORAN, vice president & station manager.  
VIRGINIA MIKULA, vice president, development.  
LYNN DOYLE, news director.  
LAURA MALL, program director.  
WENDY CHAMBERLAIN, promotion director.  
DORLIS JOHNSON, business manager.  
CARL EIDSVAAAG, marketing director.  
PAT EILEEN O'MEARA, station manager, WXEL-FM.

## GEORGIA

### WGTV

Athens-Atlanta

Ch. 8

**Licensee:** Georgia Public Telecommunications Commission, 1540 Stewart Ave. SW, Atlanta, GA 30310.

**Studio:** Network Control, 1540 Stewart Ave. SW, Atlanta, GA 30310.

**Telephone:** 404-756-4700.

**Technical Facilities:** Channel No. 8 (180-186 MHz). Authorized power: 316-kw max. visual & 288-kw horizontal visual, 56.2-kw horizontal aural. Antenna: 1132-ft. above av. terrain, 420-ft. above ground, 2049-ft. above sea level.

Latitude	33°	48'	18.33''
Longitude	84°	08'	39.70''

**Transmitter:** Stone Mountain.

**Multichannel TV Sound:** Stereo only.

**News Service:** AP.

**Satellite Earth Stations:** 2 in operation; Rockwell, Scientific-Atlanta receivers.

**Ownership:** Georgia State Commission. Also operates WCLP-TV, Chatsworth; WOCO-TV, Cochran; WJSP-TV, Columbus; WACS-TV, Dawson; WABW-TV, Pelham; WVAN-TV, Savannah; WXGA-TV, Waycross & WCES-TV, Wrens.

A-1252

**Began Operation:** May 23, 1960.

**Represented (legal):** Arent, Fox, Kintner, Plotkin & Kahn.

### Personnel:

DR. RICHARD E. OTTINGER, executive director & general manager.  
FRANK BUGG, deputy director.  
GEORGE WEARN, director of programming.  
D. MAX WILSON, director of ITV.  
RICHARD E. CRAMER, director of administration.  
AL KORN, director of engineering.  
CAROLYN KOWALSKI, director of public relations & information.  
JONATHAN SACK, director of development.  
BRYANT SAILORS, chief engineer, No. 2 Robert E. Lee Blvd., Stone Mtn., GA 30083.

## WPBA

Atlanta

Ch. 30

**Licensee:** Board of Education of City of Atlanta, 210 Pryor St. SW, Atlanta, GA 30335.

**Studio:** 740 Bismark Rd. NE, Atlanta, GA 30324.

**Telephone:** 404-873-4471.

**Technical Facilities:** Channel No. 30 (566-572 MHz). Authorized power: 776-kw visual, 77.6-kw aural. Antenna: 1090-ft. above av. terrain, 1170-ft. above ground, 2045-ft. above sea level.

Latitude	33°	48'	27''
Longitude	84°	20'	26''

Holds CP for change to 1380-kw max. visual, 1096-ft. above av. terrain, 1033-ft. above ground, 2016-ft. above sea level; lat. 33° 45' 35'', long. 84° 20' 07''. BPET-880119KF.

**Transmitter:** Briarcliff Rd. & Shepherd Lane NE.

**Satellite Earth Stations:** Transmit/receive; Scientific-Atlanta, 10-meter; Collins, Scientific-Atlanta receivers.

**FM Affiliate:** WABE, 100-kw, 90.1 MHz (No. 211), 410-ft.

**News Service:** UPI.

**Ownership:** Board of Education of the City of Atlanta. Richard E. Raymer, pres.

**Began Operation:** February 17, 1958.

**Represented (legal):** Steptoe & Johnson.

### Personnel:

ADRIENNE DOWLING, general manager.  
JOHN HUGHES, deputy director.  
DANNY RDYAL, station manager.  
JOANNE D. COX, television program manager.  
LUCY LEREAH, marketing director.  
ERIC WESTON, public relations director.  
BERNICE CHANDLER, business manager.  
JOHN L. DOCKERY, chief engineer.  
ED CRAPPS, assistant chief engineer.

## WCLP-TV

Chatsworth-Dalton

Ch. 18

**Licensee:** Georgia Public Telecommunications Commission, 1540 Stewart Ave. SW, Atlanta, GA 30310.

**Studio:** See WGTV, Athens-Atlanta.

**Telephone:** 404-695-2422.

**Technical Facilities:** Channel No. 18 (494-500 MHz). Authorized power: 631-kw visual & 447-kw horizontal visual, 63.1-kw aural & 44.7-kw horizontal aural. Antenna: 1854-ft. above av. terrain, 330-ft. above ground, 3046-ft. above sea level.

Latitude	34°	45'	06''
Longitude	84°	42'	54''

Holds CP for change to 3500-kw max. visual, 1854-ft. above av. terrain, 306-ft. above ground, 3022-ft. above sea level; lat. 34° 45' 06'', long. 84° 42' 54''; transmitter to Cahutta Mountain, 3.3-mi. ESE of Chatsworth. BPET-870317KR.

**Transmitter:** Cohutta Mountain, 3.3-mi. ESE of Chatsworth.

**Satellite Earth Stations:** 2 in operation; Rockwell, Scientific-Atlanta receivers.

**Ownership:** See WGTV, Athens-Atlanta, GA.

**Began Operation:** January 30, 1967.

**Personnel:**

Administration: See WGTV, Athens-Atlanta, GA.  
 JACKIE GRIZZLE, chief engineer, Rte. 3, Box 1H, Chatsworth, GA 30705.

**WDCO-TV**

**Cochran**

**Ch. 15**

**Licensee:** Georgia Public Telecommunications Commission, 1540 Stewart Ave. SW, Atlanta, GA 30310.

**Studio:** See WGTV, Athens-Atlanta.

**Telephone:** 912-934-2220.

**Technical Facilities:** Channel No. 15 (476-482 MHz). Authorized power: 501-kw visual & 363-kw horizontal visual, 50.1-kw aural & 36.3-kw horizontal aural. Antenna: 1149-ft. above av. terrain, 1185-ft. above ground, 1545-ft. above sea level.

Latitude	32°	28'	11"
Longitude	83°	15'	17"

Requests CP for change 5000-kw max. visual, 1088-ft. above av. terrain, 1078-ft. above ground, 1458-ft. above sea level, lat. 32° 28' 11", long. 85° 15' 17", transmitter to 7.5-mi. NE of Cochran, off Hwy. 26. BPET-860115KH.

**Transmitter:** 7.5-mi. NE of Cochran, GA.

**Ownership:** See WGTV, Athens-Atlanta, GA.

**Began Operation:** January 1, 1968.

**Personnel:**

Administration: See WGTV, Athens-Atlanta, GA.  
 WALLACE T. LYNCH, chief engineer, Box 269, Cochran, GA 31014.

**WJSP-TV**

**Columbus-Warm Springs**

**Ch. 28**

**Licensee:** Georgia Public Telecommunications Commission, 1540 Stewart Ave. SW, Atlanta, GA 30310.

**Studio:** See WGTV, Athens-Atlanta.

**Telephone:** 404-655-2145.

**Technical Facilities:** Channel No. 28 (554-560 MHz). Authorized power: 921-kw visual, 92.1-kw aural. Antenna: 1510-ft. above av. terrain, 1103-ft. above ground, 2403-ft. above sea level.

Latitude	32°	51'	08"
Longitude	84°	42'	04"

**Transmitter:** Hwy. 85 West, 3.5-mi. S of Warm Springs.

**Ownership:** See WGTV, Athens-Atlanta, GA.

**Began Operation:** August 10, 1964.

**Personnel:**

Administration: See WGTV, Athens-Atlanta, GA.  
 DURWOOD ROWLAND, chief engineer, Box 14, Warm Springs, GA 31830.

**WACS-TV**

**Dawson-Americus**

**Ch. 25**

**Licensee:** Georgia Public Telecommunications Commission, 1540 Stewart Ave. SW, Atlanta, GA 30310.

**Studio:** See WGTV, Athens-Atlanta.

**Telephone:** 912-623-4883.

**Technical Facilities:** Channel No. 25 (536-542 MHz). Authorized power: 501-kw visual & 363-kw horizontal visual, 50.1-kw aural & 36.3-kw horizontal aural. Antenna: 1078-ft. above av. terrain, 1092-ft. above ground, 1545-ft. above sea level.

Latitude	31°	56'	15"
Longitude	84°	33'	15"

**Transmitter:** 12.7-mi. NNW of Dawson.

**Ownership:** See WGTV, Athens-Atlanta, GA.

**Began Operation:** March 6, 1967.

**Personnel:**

Administration: See WGTV, Athens-Atlanta, GA.  
 LOUIS RICKERSON, chief engineer, Rte. 1, Box 75A, Parrott, GA 31777.

**WABW-TV**

**Pelham-Albany**

**Ch. 14**

**Licensee:** Georgia Public Telecommunications Commission, 1540 Stewart Ave. SW, Atlanta, GA 30310.

**Studio:** See WGTV, Athens-Atlanta.

**Telephone:** 912-294-8313.

**Technical Facilities:** Channel No. 14 (470-476 MHz). Authorized power: 501-kw visual & 363-kw horizontal visual, 50.1-kw aural & 36.3-kw horizontal aural. Antenna: 1242-ft. above av. terrain, 1220-ft. above ground, 1545-ft. above sea level.

Latitude	31°	08'	05"
Longitude	84°	06'	16"

Holds CP for change to 3750-kw max. & 500-kw horizontal visual, 5-kw horizontal aural, 1248-ft. above av. terrain, 1201-ft. above ground, 1526-ft. above sea level. BPET-870317KS.

**Transmitter:** 3-mi. E of Pelham.

**Satellite Earth Stations:** 2 in operation; Rockwell, Scientific-Atlanta receivers.

**Ownership:** See WGTV, Athens-Atlanta, GA.

**Began Operation:** January 2, 1967.

**Personnel:**

Administration: See WGTV, Athens-Atlanta, GA.  
 DON MITCHELL, chief engineer, Box 249, Pelham, GA 31779.

**WVAN-TV**

**Savannah-Pembroke**

**Ch. 9**

**Licensee:** Georgia Public Telecommunications Commission, 1540 Stewart Ave. SW, Atlanta, GA 30310.

**Studio:** See WGTV, Athens-Atlanta.

**Telephone:** 912-653-4996.

**Technical Facilities:** Channel No. 9 (186-192 MHz). Authorized power: 316-kw visual, 34.7-kw aural. Antenna: 1050-ft. above av. terrain, 1086-ft. above ground, 1181-ft. above sea level.

Latitude	32°	08'	48"
Longitude	81°	37'	05"

**Transmitter:** Pembroke, GA, Bryan County, 36-mi. W of Savannah.

**Ownership:** See WGTV, Athens-Atlanta, GA.

**Began Operation:** September 17, 1963.

**Personnel:**

Administration: See WGTV, Athens-Atlanta, GA.  
 WILLIAM J. ANDERSON, chief engineer, Box 367, 100 Vandiver St., Pembroke, GA 31321.

## Public/ETV Stations—Georgia

### WXGA-TV

Waycross-Valdosta

Ch. 8

**Licensee:** Georgia Public Telecommunications Commission, 1540 Stewart Ave. SW, Atlanta, GA 30310.

**Studio:** See WGTV, Athens-Atlanta.

**Telephone:** 912-283-4838.

**Technical Facilities:** Channel No. 8 (180-186 MHz). Authorized power: 316-kw visual, 479-kw aural. Antenna: 1030-ft. above av. terrain, 1059-ft. above ground, 1249-ft. above sea level.

Latitude	31°	13'	17''
Longitude	82°	34'	24''

**Transmitter:** 2.5-mi. S of Hasty, GA.

**Ownership:** See WGTV, Athens-Atlanta, GA.

**Began Operation:** November 19, 1961.

**Personnel:**

Administration: See WGTV, Athens-Atlanta.

KNOX CARREKER, chief engineer, Box 842, Waycross, GA 31501.

### WCES-TV

Wrens-Augusta

Ch. 20

**Licensee:** Georgia Public Telecommunications Commission, 1540 Stewart Ave. SW, Atlanta, GA 30310.

**Studio:** See WGTV, Athens-Atlanta.

**Telephone:** 404-547-2107.

**Technical Facilities:** Channel No. 20 (506-512 MHz). Authorized power: 457-kw visual & 50-kw horizontal visual, 45.7-kw aural & 5.0-kw horizontal aural. Antenna: 1483-ft. above av. terrain, 1466-ft. above ground, 1896-ft. above sea level.

Latitude	33°	15'	33''
Longitude	82°	17'	09''

Holds CP for change 5000-kw max. visual, 500-kw max. aural, 1414-ft. above av. terrain, 1365-ft. above ground, 1801-ft. above sea level. BPET-860115KG.

**Transmitter:** 7-mi. NE of Wrens.

**Ownership:** See WGTV, Athens-Atlanta, GA.

**Began Operation:** September 12, 1966.

**Personnel:**

Administration: See WGTV, Athens-Atlanta, GA.

RABUN BOBO, chief engineer, Box 525, Wrens, GA 30833.

## HAWAII

### KHET

Honolulu

Ch. 11

(Also operates satellite KMEB-TV, Wailuku, HI)

**Licensee:** Hawaii Public Broadcasting Authority, Honolulu, HI 96822.

**Studio:** 2350 Dole St., Honolulu, HI 96822.

**Telephone:** 808-955-7878.

**Technical Facilities:** Channel No. 11 (198-204 MHz). Authorized power: 148-kw visual, 29.5-kw aural. Antenna: Minus 83-ft. above av. terrain, 436-ft. above ground, 441-ft. above sea level.

Latitude	21°	17'	45.7''
Longitude	157°	50'	35.7''

**Transmitter:** 1534 Kapiolani Blvd., Honolulu.

A-1254

**Satellite Earth Station:** Collins, 10-meter; Collins, Scientific-Atlanta receivers.

**News Service:** PBS.

**Ownership:** Hawaii Public Bcstg. Authority, Elaine Kono, chmn.

**Began Operation:** April 15, 1966.

**Represented (legal):** Wilkes, Artis, Hedrick & Lane, Chartered.

**Represented (engineering):** Hammatt & Edison Inc.

**Personnel:**

JAMES YOUNG, executive director.

AL ONO, chief engineer.

ED ROBELLO, news director.

CARLOS MOLINA, program manager.

JERRI LYNN CHONG, promotion/development manager.

PAUL HIRATA, production manager.

NINO J. MARTIN, culture/arts producer.

C. J. BAEHR, ITFS manager.

## KMEB-TV

Wailuku, Maui

Ch. 10

(Satellite of KHET, Honolulu)

**Licensee:** Hawaii Public Broadcasting Authority, Honolulu, HI.

**Studio:** See KHET, Honolulu.

**Technical Facilities:** Channel No. 10 (192-198 MHz). Authorized power: 30.9-kw visual, 6.17-kw aural. Antenna: 5940-ft. above av. terrain, 47-ft. above ground, 10027-ft. above sea level.

Latitude	20°	42'	40''
Longitude	156°	15'	34''

**Transmitter:** Kole Kole Hill, 20-mi. SE of Wailuku.

**Satellite Earth Station:** Collins, 10-meter; Collins, Scientific-Atlanta receivers.

**News Service:** PBS.

**Ownership:** Hawaii Public Bcstg. Authority, Elaine Kono, chmn.

**Began Operation:** September 22, 1966.

**Represented (legal):** Wilkes, Artis, Hedrick & Lane, Chartered.

**Represented (engineering):** Hammatt & Edison Inc.

**Personnel:** See KHET, Honolulu.

## IDAHO

### KAID

Boise

Ch. 4

**Licensee:** State Board of Education, 1910 University Blvd., Boise, ID 83725.

**Studio:** Boise State University, Boise, ID 83725.

**Telephone:** 208-385-3344.

**Technical Facilities:** Channel No. 4 (66-72 MHz). Authorized power: 28.2-kw visual, 13.5-kw aural. Antenna: 2474-ft. above av. terrain, 142-ft. above ground, 7092-ft. above sea level.

Latitude	43°	40'	08''
Longitude	116°	06'	10''

Holds CP for change to 56.6-kw max. visual, 2474-ft. above av. terrain, 122-ft. above ground, 7072-ft. above sea level; lat. 43° 45' 16'', long. 116° 05' 56''. BPET-870105KG.

**Transmitter:** Deer Point TV Lot No. 3, 10.75-mi. NNE of Boise.

**Satellite Earth Station:** Collins, 10-meter; Rockwell, Scientific-Atlanta receivers.

**Ownership:** State Board of Education.



**Began Operation:** December 31, 1971.

**Personnel:**

JEROLD A. GARBER, general manager.  
LYNN ALLEN, station manager.  
RON PISANESCHI, program manager.  
ROBERT N. PYLE, operations manager.  
VAUN McARTHUR, director of engineering.  
RICHARD STRACK, chief engineer.  
HOWARD HANSEN, scenic & graphic director.  
NANCY VIANO, development director.  
BARBARA PULLING, news director.  
DIANNE CROWE, business manager.

**KUID-TV**

**Moscow**

**Ch. 12**

**Licensee:** Regents of the University of Idaho, Moscow, ID.

**Studio:** Radio-TV Center, U. of Idaho, Moscow, ID 83843.

**Telephone:** 208-885-6723.

**Technical Facilities:** Channel No. 12 (204-210 MHz). Authorized power: 115-kw visual, 11.5-kw aural. Antenna: 1037-ft. above av. terrain, 139-ft. above ground, 3739-ft. above sea level.

Latitude	46°	40'	54''
Longitude	116°	58'	13''

**Transmitter:** Paradise Ridge, 3.25-mi. SSE of Moscow.

**Satellite Earth Station:** Collins, 10-meter; Collins receivers.

**Ownership:** Regents of the University of Idaho.

**Began Operation:** September 6, 1965.

**Personnel:**

RUSS SPAIN, station manager.  
KEN SEGOTA, chief engineer.  
CATHERINE ROUYER, director of development.

**KISU-TV**

**Pocatello**

**Ch. 10**

**Licensee:** State Board of Education, Idaho State University, Box 8111, Pocatello, ID 83209.

**Studio:** College of Education Bldg., Idaho State University, Pocatello, ID 83209.

**Telephone:** 208-236-2857.

**Technical Facilities:** Channel No. 10 (192-198 MHz). Authorized power: 66.1-kw visual, 12.9-kw aural. Antenna: 1450-ft. above av. terrain, 87-ft. above ground, 6762-ft. above sea level.

Latitude	43°	30'	02''
Longitude	112°	39'	36''

Requests CP for change 122-kw max. visual, 1527-ft. above av. terrain, 144-ft. above ground, 6819-ft. above sea level. BPET-870105KF.

**Transmitter:** E. Little Butte, 8.5-mi. NE of Atomic City, ID.

**Satellite Earth Station:** Collins, 10-meter.

**Ownership:** State Board of Education.

**Began Operation:** July 7, 1971.

**Personnel:**

JEROLD GARBER, general manager, Idaho Public Television.  
WILLIAM R. CAMPBELL, station manager.  
DAVID TURNMIRE, chief engineer.  
PAT GRIMES, producer/director.  
MARCIA HOSKING, development director.

**ILLINOIS**

**WSIU-TV**

**Carbondale**

**Ch. 8**

**Licensee:** Board of Trustees of Southern Illinois U., 1048 Communications Bldg., Carbondale, IL 62901.

**Studio:** Southern Illinois University, Carbondale, IL 62901.

**Telephone:** 618-453-4343.

**Technical Facilities:** Channel No. 8 (180-186 MHz). Authorized power: 316-kw visual, 31.6-ft. above av. terrain, 903-ft. above ground, 1385-ft. above sea level.

Latitude	38°	06'	15''
Longitude	89°	14'	37''

**Transmitter:** U.S. Hwy. 51, approx. 2-mi. S of Tamaroa, IL.

**Satellite Earth Station:** Collins, 10-meter; Collins, Scientific-Atlanta receivers.

**FM Affiliate:** WSIU, 50-kw, 91.9 MHz (No. 220), 300-ft.

**News Services:** AP, UPI.

**Ownership:** Board of Trustees of Southern Illinois U.

**Began Operation:** November 6, 1961.

**Represented (legal):** Cohn & Marks.

**Personnel:**

LEE O'BRIEN, executive director & general manager.  
ROBERT GERIG, station manager & program director.  
ROBERT HENDERSON, operations director.  
JERRY KLINE, chief engineer.  
JAK FICHENOR, news director.  
ERU COPPI, promotion director.  
JERRY PARKS, business manager.

**WEIU-TV**

**Charleston**

**Ch. 51**

**Licensee:** Eastern Illinois U., Radio & Television Center, Charleston, IL 61920.

**Studio:** Buzzard Bldg., Room 139, Charleston, IL 61920.

**Telephone:** 217-581-5956.

**Technical Facilities:** Channel No. 51 (692-698 MHz). Authorized power: 48.5-kw visual, 4.85-kw aural. Antenna: 234-ft. above av. terrain, 216-ft. above ground, 913-ft. above sea level.

Latitude	39°	28'	43''
Longitude	88°	10'	21''

**Transmitter:** Between 7th & 9th Sts., near Cleveland Ave., Charleston.

**Satellite Earth Stations:** 2 Prodelin, 3.8-meter; Scientific-Atlanta, 4.6-meter; DX Engineering, Scientific-Atlanta receivers.

**News Services:** CNN, UPI.

**Ownership:** Eastern Illinois U. Non-profit state owned institution.

**Began Operation:** July 1, 1986.

**Represented (legal):** Cohn & Marks.

**Represented (engineering):** Cohen, Dippell & Everist, P.C.

**Personnel:**

JOHN L. BEABOUT, general manager.  
KEN BEND, station manager.  
BECKY DOLE, underwriting/membership & marketing manager.  
RON AMYX, engineering director.  
SUSAN KAUFMAN, news director.  
KARL KONRAD, program director.  
DAVE KIDWELL, sports director.

## Public/ETV Stations—Illinois

LINDA MEISSEN, promotion director.  
MAX JONES, business manager.

### WTTW

Chicago

Ch. 11

**Licensee:** Chicago Public Television, 5400 N. St. Louis Ave., Chicago, IL 60625.

**Studio:** 5400 N. St. Louis Ave., Chicago, IL 60625.

**Branch office:** 233 N. Michigan Ave., Chicago, IL 60601.

**Telephone:** 312-583-5000.

**Technical Facilities:** Channel No. 11 (198-204 MHz). Authorized power: 60.26-kw visual, 6.03-kw aural. Antenna: 1634-ft. above av. terrain, 1710-ft. above ground, 2232-ft. above sea level.

Latitude	41°	52'	44''
Longitude	87°	38'	10''

**Transmitter:** Sears Bldg., S. Wacker Dr. & Jackson Blvd., Chicago.

**Multichannel TV Sound:** Stereo only.

**Satellite Earth Stations:** 2 in operation; Collins, 10-meter; Collins, Pinzone receivers.

**News Service:** UPI.

**Ownership:** Henry W. Meers, chmn.; William J. McCarter, pres.

**Began Operation:** September 5, 1955.

**Represented (legal):** Schwartz, Woods & Miller.

#### Personnel:

WILLIAM J. McCARTER, president & general manager.  
JOHN C. RAHMANN, executive vice-president.  
RICHARD J. BOWMAN, vice president, broadcasting.  
DAVID A. BUEHRER, vice president, finance & administration.  
LARRY OCKER, vice president, engineering & video services.  
PATTERSON DENNY, vice president, production.  
FRED FLAXMAN, vice president, national program.  
ANDERS YOCOM, vice president, corporate communications.  
GAYLY OPEM, vice president, marketing & development.

### WYCC

Chicago

Ch. 20

**Licensee:** Board of Trustees of Community College, District No. 508, County of Cook & State of Illinois, 30 E. Lake St., Chicago, IL 60601.

**Studio:** 7500 S. Pulaski, Chicago, IL 60652.

**Mailing Address:** Suite 926,226 W. Jackson Blvd., Chicago, IL 60606-6997.

**Telephones:** 312-838-4853; 312-855-8201.

**Technical Facilities:** Channel No. 20 (506-512 MHz). Authorized power: 2421-kw max. & 1081-kw horizontal visual, 242.1-kw max. & 108.1-kw horizontal aural. Antenna: 1239-ft. above av. terrain, 1456-ft. above ground, 2049-ft. above sea level.

Latitude	41°	53'	55.50''
Longitude	87°	37'	23''

**Transmitter:** 875 N. Michigan Ave., Chicago.

**Satellite Earth Station:** Harris, 10-meter C-band; Harris receivers.

**News Service:** UPI.

**Ownership:** Reynaldo Glover, chmn.; Robert Weissbourd, vice chmn.; Philip R. Luhmann, treas.

**Began Operation:** September 20, 1965. Left air April 23, 1974. Transfer to present owner approved by FCC June 10, 1977. Resumed operation February 17, 1983.

**Represented (legal):** Dow, Lohnes & Albertson.

#### Personnel:

ELYNNE CHAPLIK, general manager & program director.  
DON RHODES, chief engineer.

A-1256

COLUMBUS JENKINS JR., business operations manager.  
GINA SCLAFANI, assistant program director.

### WJPT

Jacksonville

Ch. 14

**Licensee:** West Central Illinois Educational Telecommunications Corp. (CONVOCOM), Box 6248, Springfield, IL 62708.

**Studio:** See WIUM-TV, Macomb.

**Telephone:** 217-786-6647.

**Technical Facilities:** Channel No. 14 (470-476 MHz). Authorized power: 28.25-kw visual, 2.83-kw aural. Antenna: 313-ft. above av. terrain, 339-ft. above ground, 964-ft. above sea level.

Latitude	39°	44'	08''
Longitude	90°	10'	32''

**Transmitter:** 1.5-mi. E of Jacksonville.

**Ownership:** West Central Illinois Educational Telecommunications Corp. Non-profit corp. Thomas Phelps, chmn.; Robert Fluent, vice chmn.; Jerold Gruebel, pres.; Connie Golob, secy.; Joseph McRaven, treas.

**Began Operation:** August 11, 1984.

**Represented (legal):** Dow, Lohnes & Albertson.

#### Personnel:

JEROLD GRUEBEL, president.  
JOY HUTCHCRAFT, director of public relations & development.  
DON GORT, operations manager.  
SCOTT MULFORD, director of programming & production.  
GUS WILLS, chief engineer.

### WIUM-TV

Macomb

Ch. 22

**Licensee:** West Central Illinois Educational Telecommunications Corp., 1501 W. Bradley Ave., Peoria, IL 61606.

**Studio:** 1501 W. Bradley Ave., Peoria, IL 61606.

**Telephone:** 217-786-6647.

**Technical Facilities:** Channel No. 22 (518-524 MHz). Authorized power: 24.16-kw visual, 2.42-kw aural. Antenna: 519-ft. above av. terrain, 520-ft. above ground, 1200-ft. above sea level.

Latitude	40°	25'	40''
Longitude	90°	40'	58''

**Transmitter:** 2.3-mi. SSW of City Hall, Macomb.

**Ownership:** Non-profit corp. WCIETC is licensee of WJPT(TV), Jacksonville; associated with licensee of WTVP(TV), Peoria; licensee of WIUM(FM), Macomb; Sangamon State U., licensee of WSSR(FM), Springfield & Bradley U., licensee of WCBU(FM), Peoria, IL. Thomas Phelps, chmn.; Robert Fluent, vice chmn.; Jerold Gruebel, pres.; Connie Golob, secy.; Joseph McRaven, treas.

**Began Operation:** October 1, 1984.

**Represented (legal):** Dow, Lohnes & Albertson.

**Represented (engineering):** D. L. Markley & Associates.

#### Personnel:

JEROLD GRUEBEL, president.  
JOY HUTCHCRAFT, director of public relations & development.  
DON GORT, operations manager.  
SCOTT MULFORD, director of programming & production.  
GUS WILLS, chief engineer.

TV & Cable Factbook No. 57

**WQPT-TV**

Moline

Ch. 24

Licensee: Black Hawk College, 6600 34th Ave., Moline, IL 61265.

Studio: 6600 34th Ave., Moline, IL 61265.

Telephone: 309-796-2424.

Technical Facilities: Channel No. 24 (530-536 MHz). Authorized power: 147.6-kw visual, 14.76-kw aural. Antenna: 319-ft. above av. terrain, 336-ft. above ground, 996-ft. above sea level.

Latitude	41°	28'	30"
Longitude	90°	26'	44"

Transmitter: 6600 34th Ave., Moline.

Satellite Earth Station: In operation; Scientific-Atlanta receivers.

Ownership: Black Hawk College. Dr. Herbert C. Lyon, chancellor; Dr. Charles E. Laws, vice chancellor. Board of Trustees: Hannelore Huisman, chmn.; Lucius Vargas, vice chmn.; Dewey Nelsen; Otto Schwefel; Douglas Strand; Donald Vandersnick, dirs.

Began Operation: November 2, 1983.

Represented (legal): Gordon & Healy.

Represented (engineering): D. L. Markley & Associates Inc.

**Personnel:**

FRED F. MARINO, general manager.  
 STEVE ELLIS, chief engineer.  
 RICK BEST, business manager.  
 CINDY CHARBONNEAU, development.  
 JERRY MYERS, program director.  
 ROGER SAJAK, distribution technician.

**WUSI-TV**

Olney

Ch. 16

Licensee: Board of Trustees of Southern Illinois U., Carbondale, IL 62901.

Studio: 2-mi. W of Dundas, 8-mi. NW of Olney, IL.

Mailing Address: Box 430, Olney, IL 62450.

Telephone: 618-395-3422.

Technical Facilities: Channel No. 16 (482-488 MHz). Authorized power: 1170-kw max. & 977-kw horizontal visual, 234-kw max. & 195-kw horizontal aural. Antenna: 930-ft. above av. terrain, 975-ft. above ground, 1445-ft. above sea level.

Latitude	38°	50'	18"
Longitude	88°	07'	46"

Transmitter: 2.1-mi. W of Dundas, IL.

Satellite Earth Stations: 2 in operation; Gardiner C-band; International Satellite, Scientific-Atlanta, Standard Components receivers.

Ownership: Board of Trustees of Southern Illinois U. Also licensee of WSIU-TV & WSIU(FM), Carbondale, IL.

Began Operation: August 19, 1968.

**Personnel:**

WILLIAM CRISWELL, station manager.  
 BERNIE KUNZE, chief operator.  
 JERRY KLINE, chief engineer.  
 TIM FISHER, production manager.  
 HELEN DONSBACH, continuity supervisor.

**WTVP**

Peoria

Ch. 47

Licensee: Illinois Valley Public Telecommunications Corp., 1501 W. Bradley Ave., Peoria, IL 61625.

Studio: 1501 W. Bradley Ave., Peoria, IL 61625.

Telephone: 309-676-4747.

Technical Facilities: Channel No. 47 (668-674 MHz). Authorized power: 1410-kw max. & 1070-kw horizontal visual, 141-kw max. & 107-kw horizontal aural. Antenna: 705-ft. above av. terrain, 599-ft. above ground, 1349-ft. above sea level.

Latitude	40°	37'	44"
Longitude	89°	34'	12"

Transmitter: I-474 & Cole Hollow Rd., East Peoria, IL.

Satellite Earth Stations: Dalsat, 6-meter Ku-band; Scientific-Atlanta, 10-meter C-band; Scientific-Atlanta receivers.

Ownership: Illinois Valley Public Telecommunications Corp.

Began Operation: June 27, 1971.

Represented (legal): Dow, Lohnes & Albertson.

Represented (engineering): D. L. Markley & Associates Inc.

**Personnel:**

ELWIN BASQUIN, president & general manager.  
 SHIRLEY ROCHMAN, program director.  
 ANDREA CARMAN, development director.  
 KEITH TURCOT, chief engineer.  
 GUY SERUMGARD, production manager.  
 CELESTE KELLEY, news director.  
 LINDA MILLER, promotion director.  
 JANET McGRATH, promotion director.  
 DIEDRA DELLINGER, business manager.

**WQEC**

Quincy

Ch. 27

Licensee: West Central Illinois Educational Telecommunications Corp.(CONVOCOM), Box 6248, Springfield, IL 62708.

Studio: See WIUM-TV, Macomb.

Telephone: 217-786-6647.

Technical Facilities: Channel No. 27 (548-554 MHz). Authorized power: 14.8-kw visual, 1.48-kw aural. Antenna: 567-ft. above av. terrain, 495-ft. above ground, 1205-ft. above sea level.

Latitude	39°	58'	44"
Longitude	91°	18'	33"

Transmitter: Ellington Rd. at Hwy. 336, 2.7-mi. NE of Quincy.

Ownership: West Central Illinois Educational Telecommunications Corp. Non-profit corp. Thomas Phelps, chmn.; Robert Fluent, vice chmn.; Jerold Gruebel, pres.; Connie Golob, secy.; Joseph McRaven, treas.

Began Operation: March 9, 1985.

Represented (legal): Dow, Lohnes & Albertson.

**Personnel:**

JEROLD GRUEBEL, president.  
 JDY D. HUTCHCRAFT, director of public relations & development.  
 DON GORT, operations manager.  
 SCOTT MULFORD, director of programming & production.  
 GUS WILLS, chief engineer.

**WILL-TV**

Urbana-Champaign

Ch. 12

Licensee: University of Illinois, Board of Trustees, Urbana, IL 61801.

Studio: 1110 W. Main St., Urbana, IL 61801.

Telephone: 217-333-1070.

Technical Facilities: Channel No. 12 (204-210 MHz). Authorized power: 316-kw visual, 63.1-ft. above av. terrain, 1044-ft. above ground, 1734-ft. above sea level.

Latitude	40°	02'	18"
Longitude	88°	40'	10"

## Public/ETV Stations—Illinois

**Transmitter:** RR 2, 5-mi. W of Monticello, Willow Branch Twp.

**Satellite Earth Station:** Collins, 10-meter; Collins receivers.

**AM Affiliate:** WILL, 5-kw, 580 kHz.

**FM Affiliate:** WILL-FM, 105-kw, 90.9 MHz (No. 215), 850-ft.

**Ownership:** University of Illinois. Stanley Ikenberry, pres.

**Began Operation:** August 1, 1955.

**Represented (legal):** Dow, Lohnes & Albertson.

**Represented (engineering):** Jansky & Bailey.

**Personnel:**

DONALD P. MULLALLY, director of broadcasting & general manager.  
WILLIAM GLAESER, station manager.  
ELAINE SPRENKLE, program director.  
DEBORAH M. DAY, director of development.  
LARRY INMAN, chief engineer.  
BILL BARTELENI, community relations director.  
TOM GALER-UNTI, business manager.

## INDIANA

### WTIU

Bloomington

Ch. 30

**Licensee:** Trustees of Indiana University, Bloomington, IN.

**Studio:** Indiana University, Radio-TV Center, Bloomington, IN 47405-6901.

**Telephone:** 812-335-5900.

**Technical Facilities:** Channel No. 30 (566-572 MHz). Authorized power: 214-kw max. & 200-kw horizontal visual, 42.6-kw horizontal aural. Antenna: 710-ft. above av. terrain, 644-ft. above ground, 1444-ft. above sea level.

Latitude	39°	08'	32''
Longitude	86°	29'	43''

**Transmitter:** 0.5-mi. SE of Bloomington.

**Satellite Earth Stations:** Transmit/receive; Collins, 10-meter; Collins receivers.

**FM Affiliate:** WFIU, 31-kw, 103.7 MHz (No. 279), 590-ft.

**Ownership:** Indiana University. Thomas Erlich, pres.

**Began Operation:** March 3, 1969.

**Represented (legal):** Crowell & Moring.

**Personnel:**

WILLIAM KROLL, general manager.  
KEITH KLEIN, program supervisor.  
BRADLEY HOWARD, chief engineer.  
VIRGINIA METZGER, business manager.  
SUZANN OWEN, promotion director.

### WNIN

Evansville-Henderson-Owensboro, KY

Ch. 9

**Licensee:** Southwest Indiana Public Bcstg. Inc., 405 Carpenter St., Evansville, IN 47708.

**Studio:** 405 Carpenter St., Evansville, IN 47708.

**Telephone:** 812-423-2973.

**Technical Facilities:** Channel No. 9 (186-192 MHz). Authorized power: 316-kw visual, 63-kw aural. Antenna: 580-ft. above av. terrain, 570-ft. above ground, 1040-ft. above sea level.

Latitude	38°	01'	27''
Longitude	87°	21'	43''

**Transmitter:** Old Plank Rd., Chandler, IN.

A-1258

**Multichannel TV Sound:** Stereo only.

**Satellite Earth Stations:** Transmit/receive; Collins, 10-meter; Collins, Rockwell receivers.

**Ownership:** Southwest Indiana Public Bcstg. Inc. Non-profit corp. Rolland Eckels, chmn.; Gene Pfeiffer, vice chmn.; Dick Harris, vice chmn.; Phyllis Kincaid, secy.; John Stanley, treas.

**Began Operation:** March 15, 1970. Sale to present owner by Evansville-Vanderburgh School Corp. approved by FCC Dec. 19, 1973.

**Represented (legal):** Dow, Lohnes & Albertson.

**Personnel:**

DAVID L. DIAL, president & general manager.  
DETE HULTMARK-MESERVE, assistant general manager.  
VALERIE K. DENTON, director of administration.  
CAROLYN McCLINTOCK, director of marketing.  
JERRY KISSINGER, chief engineer.  
BONNIE RHEINHARDT, program director.

## WFWA

Fort Wayne

Ch. 39

**Licensee:** Fort Wayne Public Television Inc., Box 39, Fort Wayne, IN 46801.

**Studio:** 3632 Butler Rd., Fort Wayne, IN 46808.

**Telephone:** 219-484-6839.

**Technical Facilities:** Channel No. 39 (620-626 MHz). Authorized power: 115-kw visual, 11.50-ft. above av. terrain, 744-ft. above ground, 1536-ft. above sea level.

Latitude	41°	06'	13''
Longitude	85°	11'	28''

Holds CP for change to 1370-kw max. visual. BPET-880120KH.

**Transmitter:** 3632 Butler Rd., Fort Wayne.

**Multichannel TV Sound:** Stereo only.

**Satellite Earth Station:** SatCom, 9.2-meter.

**Ownership:** Fort Wayne Public Television Inc. Non-profit corp. William Harris, pres.; William Garvey, v.p.; Janet Rice, v.p.; Edwin Metcalfe, secy.; Ron Baden, treas.

**Began Operation:** December 5, 1986.

**Represented (legal):** Michael O'Hara.

**Represented (engineering):** George E. Molnar Jr.

**Personnel:**

JAMES MILNER, general manager.  
MARK UNDERWOOD, technical operations manager.  
KATHLEEN NADOLNY, marketing & development director.  
VIVIAN CROWELL, business manager.

## WYIN

Gary

Ch. 56

**Licensee:** Northwest Indiana Public Bcstg. Inc., 8625 Indiana Place, Merrillville, IN 46410.

**Studio:** 8625 Indiana Place, Merrillville, IN 46410.

**Telephones:** 219-736-5656; 219-756-5656.

**Technical Facilities:** Channel No. 56 (722-728 MHz). Authorized power: 1350-kw max. visual, 135-kw max. aural. Antenna: 1010-ft. above av. terrain, 999-ft. above ground, 1695-ft. above sea level.

Latitude	41°	20'	56''
Longitude	87°	24'	02''

**Transmitter:** 1.5-mi. from Cedar Lake at 120°, 0.6-mi. E of Reeder Rd.

**Multichannel TV Sound:** Stereo only.

**Satellite Earth Stations:** Transmit/receive; 10-meter; 3-meter.

**Ownership:** Northwest Indiana Public Broadcasting Inc. Lawrence Ventura, chmn.; Henry Bennett, vice-chmn.; Jan Trusty, secy.; Phillip L. Kaufman, treas.

**Began Operation:** November 15, 1987.

**Represented (legal):** Gordon & Healy, Chartered.

**Represented (engineering):** D. L. Markley & Associates Inc.

**Personnel:**

RICHARD L. PARKER, general manager.  
GLENN HANNIGAN, chief engineer.  
PIA CONTE, promotion director.  
LINDA ELLIS, business manager.  
AL BINFORD, marketing director.

**WFYI**

**Indianapolis**

**Ch. 20**

**Licensee:** Metropolitan Indianapolis Public Broadcasting Inc., 1401 N. Meridian St., Indianapolis, IN 46202-2389.

**Studio:** 1401 N. Meridian St., Indianapolis, IN 46202.

**Telephone:** 317-636-2020.

**Technical Facilities:** Channel No. 20 (506-512 MHz). Authorized power: 1480-kw max. & 1120-kw horizontal visual, 148-kw max. & 112-kw horizontal aural. Antenna: 850-ft. above av. terrain, 867-ft. above ground, 1697-ft. above sea level.

Latitude	39°	53'	59''
Longitude	86°	12'	01''

**Transmitter:** 79th St. & Township Line Rd.

**Multichannel TV Sound:** Stereo only.

**Satellite Earth Stations:** Collins, 10-meter; Scientific-Atlanta, 9-meter; Collins, Scientific-Atlanta receivers.

**FM Affiliate:** WIAN (FM), Indianapolis, IN.

**Ownership:** Metropolitan Indianapolis Public Bcstg. Inc. Non-profit corp. Charles E. Wilson, chmn.

**Began Operation:** October 4, 1970.

**Personnel:**

FRANK MEEK, general manager.  
PAUL TYLER, chief engineer.  
ALAN CLOE, program director.  
LIBBY WETZEL, promotion director.  
TERRY SPENCER, business manager.  
DAVID HINMAN, marketing director.

**WIPB**

**Muncie**

**Ch. 49**

**Licensee:** Ball State University, Edmund F. Ball Building, Muncie, IN 47306.

**Studio:** Edmund F. Ball Bldg., Muncie, IN 47306.

**Telephone:** 317-285-1249.

**Technical Facilities:** Channel No. 49 (680-686 MHz). Authorized power: 676-kw max. & 562-kw horizontal visual, 67.6-kw horizontal aural. Antenna: 510-ft. above av. terrain, 548-ft. above ground, 1511-ft. above sea level.

Latitude	40°	09'	38''
Longitude	85°	22'	42''

**Transmitter:** 820 E. 29th St., Muncie 47302.

**Satellite Earth Stations:** Transmit/receive; Collins, 10-meter; Collins receivers.

**FM Affiliate:** WBST, 3-kw, 92.1 MHz (No. 221), 300-ft.

**News Service:** AP.

**Ownership:** Ball State University. Frank Bracken, pres.; James D. Garretson, Mary Lou Conrad, James W. Parks, Grace Hayes, Thomas H. Corson, Thomas L. DeWeese, James T. Smith, Susan L. Kiel, trustees.

**Began Operation:** May 8, 1953 as a commercial station. Sale to present owner by Donald A. Burton & assoc. approved by FCC October 8, 1971. Non-commercial operation began October 31, 1971.

**Represented (legal):** Schwartz, Woods & Miller.

**Personnel:**

JAMES R. NEEDHAM, general manager.  
JAMES MILLER, chief engineer.  
RICK POTRIKUS, production manager.  
MARY ANN OLINGER, director of development.  
CYNTHIA McCABE, director of underwriting.  
PHYLIS MOLL, Telesale coordinator.  
ROBERT R. SMITH, program director.  
NANCY STAFFORD, promotion director.

**WNIT-TV**

**South Bend**

**Ch. 34**

**Licensee:** Michiana Public Bcstg. Corp., Box 3434, Elkhart, IN 46515.

**Studio:** 2424 California Rd., Elkhart, IN 46514.

**Telephone:** 219-674-5961.

**Technical Facilities:** Channel No. 34 (590-596 MHz). Authorized power: 1360-kw max. visual. Antenna: 919-ft. above av. terrain, 823-ft. above ground, 1799-ft. above sea level.

Latitude	48°	36'	52''
Longitude	86°	11'	01''

Holds CP for change to 691.8-kw max. visual, 808-ft. above av. terrain, 725-ft. above ground, 1593-ft. above sea level, lat. 41° 36' 59'', long. 86° 11' 43'', transmitter to 16965 Johnson Rd., Mishawaka, St. Joseph. BMPET-880613KG.

**Transmitter:** 60417 Bremen Hwy. S, 2.7-mi. S of Mishawaka.

**Satellite Earth Station:** Collins, 10-meter.

**News Service:** UPI.

**Ownership:** Michiana Public Bcstg. Corp. Non-profit corp. Mary C. Jaicomo, pres.; Terry M. Decio, 1st v.p.; Mary R. Adams, 2nd v.p.; Phid Wells, secy.; Steve Goldber, treas.

**Began Operation:** February 18, 1974.

**Personnel:**

DON CHECOTS, executive director & general manager.  
CHARLES PITTS, chief engineer.  
KEN LAWRENCE, program director.  
GAIL MARTIN, development director.  
CYNTHIA HILL, promotion director.  
AMY L. CASSIDY, business manager.  
KEN LAWRENCE, program director.

**WVUT**

**Vincennes**

**Ch. 22**

**Licensee:** Board of Trustees for Vincennes University, 1002 N. First St., Vincennes, IN 47591.

**Studio:** 1200 N. 2nd St., Vincennes, IN 47591.

**Telephone:** 812-885-5326.

**Technical Facilities:** Channel No. 22 (518-524 MHz). Authorized power: 1565-kw max. & 1150-kw horizontal visual, 313-kw max. & 115-kw horizontal aural. Antenna: 570-ft. above av. terrain, 560-ft. above ground, 1060-ft. above sea level.

Latitude	38°	39'	06''
Longitude	87°	28'	37''

**Transmitter:** SW of Indiana Hwy. 61, 3-mi. SE of Vincennes.

**Satellite Earth Station:** Andrew, 10-meter; Collins receivers.

**FM Affiliate:** WVUB, 50-kw, 91.1 MHz (No. 216).

**News Service:** AP.

**Ownership:** Board of 10 trustees. Mark Lange, chmn.

**Began Operation:** May 25, 1964.

## Public/ETV Stations—Indiana

**Represented (legal):** Fletcher, Heald & Hildreth.

**Personnel:**

KEVIN R. GILL, general manager.  
 SHARON KIEFER, program director.  
 TONY McAHREN, production manager.  
 MIKE JERSTAD, producer/director remote productions.  
 JOHN WINDOVER, news director.  
 TONY CLOYD, news producer.  
 JAMES EVANS, director of engineering.  
 JILL DEDRICK, producer/director.  
 MIKE MURPHY, engineer.  
 STEVE McCCLURE, engineer.  
 JOE GILLEY, engineer.

### IOWA

#### KBIN

Council Bluffs

Ch. 32

**Licensee:** Iowa Public Broadcasting Board, c/o Iowa Public Television, Box 6450, Johnston, IA 50131.

**Studio:** See KDIN-TV, Des Moines.

**Telephones:** 712-328-9476, Transmitter; 515-281-4500, Administration.

**Technical Facilities:** Channel No. 32 (578-584 MHz). Authorized power: 575-kw max. & 479-kw horizontal visual, 57.5-kw max. & 47.9-kw horizontal aural. Antenna: 317-ft. above av. terrain, 163-ft. above ground, 1417-ft. above sea level.

Latitude	41°	15'	14.5''
Longitude	95°	50'	07.0''

**Transmitter:** 275-ft. SE of intersection of Linn St. & Skyline Dr., Council Bluffs.

**Ownership:** State of Iowa.

**Began Operation:** September 7, 1975.

**Personnel:** See KDIN-TV, Des Moines.

#### KDIN-TV

Des Moines

Ch. 11

**Licensee:** Iowa Public Broadcasting Board, c/o Iowa Public Television, Box 6450, Johnston, IA 50131.

**Studio:** 6450 Corporate Dr., Johnston, IA 50131.

**Telephones:** 515-281-4500, Administration; 515-685-3132, Transmitter.

**Technical Facilities:** Channel No. 11 (198-204 MHz). Authorized power: 316-kw max. & 219-kw horizontal visual, 31.6-kw max. & 21.9 horizontal aural. Antenna: 1973-ft. above av. terrain, 2000-ft. above ground, 2988-ft. above sea level.

Latitude	41°	48'	33''
Longitude	93°	36'	53''

**Transmitter:** 1-mi. S of Alleman, IA.

**Multichannel TV Sound:** Stereo only.

**Satellite Earth Stations:** Transmit/receive; Scientific-Atlanta, 10-meter C-band; Winegard, 3-meter C-band; Collins, Scientific-Atlanta receivers.

**News Services:** AP, UPI.

**Ownership:** State of Iowa.

**Began Operation:** April 27, 1959.

**Represented (legal):** Dow, Lohnes & Albertson.

**Represented (engineering):** John F.X. Browne & Associates, P.C.

**Personnel:**

GEORGE CARPENTER, executive director.  
 DANIEL K. MILLER, director of programming & production.

A-1260

DON SAVERAID, director of telecommunications & engineering.  
 C. DAVID BOLENDER, director of administration.  
 DENNIS MALLOY, director of development.  
 LOIS CAMPBELL, director of educational services.  
 LINDA S. SCHATZ, narrowcast telecommunications director.

#### KTIN

Fort Dodge

Ch. 21

**Licensee:** Iowa Public Broadcasting Board, c/o Iowa Public Television, Box 6450, Johnston, IA 50131.

**Studio:** See KDIN-TV, Des Moines.

**Telephone:** 515-281-4500.

**Technical Facilities:** Channel No. 21 (512-518 MHz). Authorized power: 1580-kw max. & 759-kw horizontal visual, 158-kw max. & 75.9-kw horizontal aural. Antenna: 1160-ft. above av. terrain, 1206-ft. above ground, 2362-ft. above sea level.

Latitude	42°	49'	02.80''
Longitude	94°	25'	40.9''

**Transmitter:** 1-mi. N of Bradgate.

**Ownership:** State of Iowa.

**Began Operation:** April 8, 1977.

**Personnel:** See KDIN-TV, Des Moines.

#### KIIN-TV

Iowa City

Ch. 12

**Licensee:** Iowa Public Bcstg. Board, Box 6450, c/o Iowa Public Television, Johnston, IA 50131.

**Studio:** See KDIN-TV, Des Moines.

**Telephones:** 319-643-2620, Transmitter; 515-281-4500, Administration.

**Technical Facilities:** Channel No. 12 (204-210 MHz). Authorized power: 316-kw max. & 245-kw horizontal visual, 31.6-kw max. & 24.5 horizontal aural. Antenna: 1440-ft. above av. terrain, 1449-ft. above ground, 2249-ft. above sea level.

Latitude	41°	43'	14.5''
Longitude	91°	20'	29.5''

**Transmitter:** 3-mi. N of West Branch.

**Ownership:** State of Iowa.

**Began Operation:** February 8, 1970.

**Personnel:** See KDIN-TV, Des Moines.

#### KYIN

Mason City

Ch. 24

**Licensee:** Iowa Public Bcstg. Board, c/o Iowa Public Television, Box 6450, Johnston, IA 50131.

**Studio:** See KDIN-TV, Des Moines.

**Telephone:** 515-281-4500.

**Technical Facilities:** Channel No. 24 (530-536 MHz). Authorized power: 1740-kw max. & 817-kw horizontal visual, 174-kw max. & 81.7-kw horizontal aural. Antenna: 1430-ft. above av. terrain, 1565-ft. above ground, 2799-ft. above sea level.

Latitude	43°	22'	25''
Longitude	92°	51'	00''

**Transmitter:** 4-mi. E of St. Ansgar.

**Ownership:** State of Iowa.

**Began Operation:** May 14, 1977.

**Personnel:** See KDIN-TV, Des Moines.

## KHIN

**Red Oak**

**Ch. 36**

**Licensee:** Iowa Public Broadcasting Board, c/o Iowa Public Television, Box 6450, Johnston, IA 50131.

**Studio:** See KDIN-TV, Des Moines.

**Telephones:** 712-784-3409, Transmitter; 515-281-4500, Administration.

**Technical Facilities:** Channel No. 36 (602-608 MHz). Authorized power: 2040-kw max. & 1020-kw horizontal visual, 204-kw max. & 102-kw horizontal aural. Antenna: 1560-ft. above av. terrain, 1503-ft. above ground, 2833-ft. above sea level.

Latitude	41°	20'	40''
Longitude	95°	15'	21''

**Transmitter:** 7-mi. E & 2-mi. N of Oakland on Hwy. 6.

**Ownership:** State of Iowa.

**Began Operation:** September 7, 1975.

**Personnel:** See KDIN-TV, Des Moines.

## KSIN

**Sioux City**

**Ch. 27**

**Licensee:** Iowa Public Bcstg. Board, c/o Iowa Public Television, Box 6450, Johnston, IA 50131.

**Studio:** See KDIN-TV, Des Moines.

**Telephones:** 712-255-5558, Transmitter; 515-281-4500, Administration.

**Technical Facilities:** Channel No. 27 (548-554 MHz). Authorized power: 4070-kw max. & 2880-kw horizontal visual, 407-kw max. & 288-kw horizontal aural. Antenna: 1070-ft. above av. terrain, 875-ft. above ground, 2416-ft. above sea level.

Latitude	42°	30'	53''
Longitude	96°	18'	13''

**Transmitter:** Rural Rte. 2, 1-mi. E of Sioux City city limits.

**News Services:** AP, UPI.

**Ownership:** State of Iowa.

**Began Operation:** January 4, 1975.

**Personnel:** See KDIN-TV, Des Moines.

## KRIN

**Waterloo**

**Ch. 32**

**Licensee:** Iowa Public Bcstg. Board, c/o Iowa Public Television, Box 6450, Johnston, IA 50131.

**Studio:** See KDIN-TV, Des Moines.

**Telephones:** 319-448-4222, Transmitter; 515-281-4500, Administration.

**Technical Facilities:** Channel No. 32 (578-584 MHz). Authorized power: 5000-kw max. & 2000-kw horizontal visual, 500-kw max. & 200-kw horizontal aural. Antenna: 1851-ft. above av. terrain, 1795-ft. above ground, 2812-ft. above sea level.

Latitude	42°	18'	59''
Longitude	91°	51'	31''

**Transmitter:** 4.5-mi. NW of Walker.

**Ownership:** State of Iowa.

**Began Operation:** December 15, 1974.

**Personnel:** See KDIN-TV, Des Moines.

**1989 Edition**

# KANSAS

## KOOD

**Hays-Russell-Great Bend-Salina**

**Ch. 9**

**Licensee:** Smoky Hills Public Television Corp., Box 9, Bunker Hill, KS 67626.

**Studio:** 6th & Elm Sts., Bunker Hill.

**Telephone:** 913-483-6990.

**Technical Facilities:** Channel No. 9 (186-192 MHz). Authorized power: 316-kw visual, 31.6-kw aural. Antenna: 1090-ft. above av. terrain, 1119-ft. above ground, 1840-ft. above sea level.

Latitude	38°	46'	16''
Longitude	98°	44'	17''

**Transmitter:** 7-mi. SSW of Bunker Hill, KS.

**Satellite Earth Stations:** Dalsat, 7.5-meter C-band; Scientific-Atlanta, 2.72-meter C-band; Scientific-Atlanta receivers.

**Ownership:** Smoky Hills Public Television Corp., Non-profit corp. Dane Britton, chm.; Nicholas V. Slechta, exec. dir. & gen. mgr.; Belita Donahue, treas.; Russell Townsley, secy.

**Began Operation:** November 10, 1982.

**Represented (legal):** Dow, Lohnes & Albertson.

**Represented (engineering):** John F. X. Browne & Associates P.C.

**Personnel:**

NICK SLECHTA, general manager.  
LLOYD MINTZMYER, chief engineer.  
DUANE FIELDS, business manager.  
THOMAS RENDON, program & promotions director.  
WILLIAM G. RICHARDS, news director.

## KTWU

**Topeka**

**Ch. 11**

**Licensee:** Washburn University of Topeka, 17th & College Sts., Topeka, KS 66621.

**Studio:** 301 N. Wanamaker Rd., Topeka, KS 66606-9601.

**Telephone:** 913-272-8181.

**Technical Facilities:** Channel No. 11 (198-204 MHz). Authorized power: 316-kw visual, 31.6-kw aural. Antenna: 1064-ft. above av. terrain, 952-ft. above ground, 2029-ft. above sea level.

Latitude	39°	03'	51''
Longitude	95°	45'	49''

**Transmitter:** 1.5-mi. W of city limits.

**Satellite Earth Station:** Andrew, 10-meter C-band; Collins, Rockwell, Scientific-Atlanta receivers.

**Ownership:** Municipal university, directed by a board of 9 regents.

**Began Operation:** October 21, 1965.

**Represented (legal):** Bryan, Cave, McPheeters & McRoberts.

**Represented (engineering):** David Steel & Associates Inc.

**Personnel:**

DALE N. ANDERSON, director of TV & general manager.  
BOB FIDLER, operations director.  
DAVE POMEROY, program director.  
ERNEST HEDGES, chief engineer.  
CINDY BARRY, development director.  
DAVE KENDELL, news director.  
LIZ BROWN, traffic director.

## Public/ETV Stations—Kansas

### KPTS

Wichita-Hutchinson

Ch. 8

**Licensee:** Kansas Public Telecommunications Service Inc., 320 W. 21st St., Wichita, KS 67203.

**Studio:** 320 W. 21st St., Wichita, KS 67203.

**Telephone:** 316-838-3090.

**Technical Facilities:** Channel No. 8 (180-186 MHz). Authorized power: 302-kw visual, 30.2-kw aural. Antenna: 800-ft. above av. terrain, 780-ft. above ground, 2325-ft. above sea level.

Latitude	38°	03'	21''
Longitude	97°	46'	35''

**Transmitter:** E. 4th St. & Buhler Rd., 8.2-mi. E of Hutchinson.

**Satellite Earth Station:** Andrew, 10-meter C-band; Collins receivers.

**Ownership:** Kansas Public Telecommunications Service Inc. Otis Milton, chmn. of the board; Zoel Parenteau, pres.; Darwin Roberts, vice chmn.; Dr. William Boyle, vice chmn.; Lloyd Jones, secy.-treas.

**Began Operation:** January 5, 1970.

**Represented (legal):** Dow, Lohnes & Albertson.

**Represented (engineering):** John F. X. Browne & Associates P.C.

#### Personnel:

ZOEL PARENTEAU, president & general manager.  
CARL CHANCE, vice president & director, contract services & marketing.  
JAMES LEWIS, director of programming.  
DALE HECKEL, director of operations.  
LYLA KEITH, director of administrative services.  
DAVID BREWER, broadcast manager.

## KENTUCKY

### WKAS

Ashland

Ch. 25

**Licensee:** Kentucky Authority For ETV, 600 Cooper Dr., Lexington, KY 40502.

**Studio:** See WKLE, Lexington.

**Technical Facilities:** Channel No. 25 (536-542 MHz). Authorized power: 162-kw visual, 16.2-kw aural. Antenna: 500-ft. above av. terrain, 400-ft. above ground, 1200-ft. above sea level.

Latitude	38°	27'	43''
Longitude	82°	37'	12''

**Transmitter:** Debord Hill.

**Ownership:** Kentucky Authority for ETV. See WKLE, Lexington.

**Began Operation:** September 23, 1968.

**Personnel:** See WKLE, Lexington.

### WKGB-TV

Bowling Green

Ch. 53

**Licensee:** Kentucky Authority for ETV, 600 Cooper Dr., Lexington, KY 40502.

**Studio:** See WKLE, Lexington.

**Technical Facilities:** Channel No. 53 (704-710 MHz). Authorized power: 667-kw max. & 550-kw horizontal visual, 113-kw max. & 110-kw horizontal aural. Antenna: 810-ft. above av. terrain, 614-ft. above ground, 1370-ft. above sea level.

Latitude	37°	05'	22''
Longitude	86°	38'	05''

**Transmitter:** U.S. 231, 2.8-mi. N of Hadley.

A-1262

**Ownership:** Kentucky Authority for ETV. See WKLE, Lexington.

**Began Operation:** September 23, 1968.

**Personnel:** See WKLE, Lexington.

### WKYU-TV

Bowling Green

Ch. 24

**Grantee:** Western Kentucky U., College Heights, Bowling Green, KY 42101.

**Studio:** Academic Complex 153, Western Kentucky University, Bowling Green, KY 42101.

**Telephone:** 502-745-2153.

**Technical Facilities:** Channel No. 24 (530-536 MHz). Authorized power: 400-kw max. visual. Antenna: 648-ft. above av. terrain, 466-ft. above ground, 1206-ft. above sea level.

Latitude	37°	03'	52''
Longitude	86°	26'	07''

**Transmitter:** 0.5-mi. NE of Rays Beach, near Hwy. 67, Bowling Green.

**Satellite Earth Stations:** 3.2-meter & 4.6-meter C-band; Scientific-Atlanta, Standard Communications receivers.

**FM Affiliates:** WKYU-FM, 100-kw, 88.9 MHz, 721-ft., Bowling Green; WDCL, 100-kw, 89.7 MHz, 570-ft., Somerset.

**Ownership:** Public educational institution.

**Scheduled to Begin Operation:** November 15, 1988.

**Represented (legal):** Cohn & Marks.

#### Personnel:

CHARLES M. ANDERSON, general manager.  
ROBERT G. BAIZE, engineering director.  
LINDA OLDHAM, program director.  
JOSEPH FULMER, operations director.

### WCVN

Covington

Ch. 54

**Licensee:** Kentucky Authority for ETV, 600 Cooper Dr., Lexington, KY 40502.

**Studio:** See WKLE, Lexington.

**Technical Facilities:** Channel No. 54 (710-716 MHz). Authorized power: 162-kw visual & 135-kw horizontal visual, 16.2-kw aural & 13.5-kw horizontal aural. Antenna: 405-ft. above av. terrain, 309-ft. above ground, 1129-ft. above sea level.

Latitude	39°	01'	50''
Longitude	84°	30'	23''

**Transmitter:** Tower View St., Taylor Mill, KY.

**Ownership:** Kentucky Authority for ETV. See WKLE, Lexington.

**Began Operation:** September 8, 1969.

**Personnel:** See WKLE, Lexington.

### WKZT-TV

Elizabethtown

Ch. 23

**Licensee:** Kentucky Authority for ETV, 600 Cooper Dr., Lexington, KY 40502.

**Studio:** See WKLE, Lexington.

**Technical Facilities:** Channel No. 23 (524-530 MHz). Authorized power: 688-kw visual & 575-kw horizontal visual, 69-kw aural. Antenna: 652-ft. above av. terrain, 651-ft. above ground, 1446-ft. above sea level.

Latitude	37°	40'	55''
Longitude	85°	50'	32''



## Kentucky—Public/ETV Stations

**Transmitter:** Hawkins Dr., 1-mi. SE of Elizabethtown.

**Ownership:** Kentucky Authority for ETV; See WKLE, Lexington.

**Began Operation:** September 23, 1968.

**Personnel:** See WKLE, Lexington.

### WKHA

**Hazard**

**Ch. 35**

**Licensee:** Kentucky Authority for ETV, 600 Cooper Dr., Lexington, KY 40502.

**Studio:** See WKLE, Lexington.

**Technical Facilities:** Channel No. 35 (596-602 MHz). Authorized power: 645-kw visual & 417-kw horizontal visual, 129-kw aural & 83.2-kw horizontal aural. Antenna: 1260-ft. above av. terrain, 605-ft. above ground, 2630-ft. above sea level.

Latitude	37°	11'	34''
Longitude	83°	11'	16''

**Transmitter:** Buffalo Knob, 3.6-mi. S of Hazard.

**Ownership:** Kentucky Authority for ETV. See WKLE, Lexington.

**Began Operation:** December 16, 1968.

**Personnel:** See WKLE, Lexington.

### WKLE

Lexington-Richmond

**Ch. 46**

**Licensee:** Kentucky Authority For ETV, 600 Cooper Dr., Lexington, KY 40502.

**Studio:** 600 Cooper Dr., Lexington, KY 40502.

**Telephone:** 606-233-3000.

**Technical Facilities:** Channel No. 46 (662-668 MHz). Authorized power: 60-kw max. visual, 6.00-kw max. aural. Antenna: 874-ft. above av. terrain, 849-ft. above ground, 1759-ft. above sea level.

Latitude	37°	52'	45''
Longitude	84°	19'	33''

**Transmitter:** 0.4-mi. S of Clays Ferry, KY.

**Satellite Earth Station:** Collins, 10-meter; Collins, Farinon receivers.

**Ownership:** Kentucky Authority for ETV. Governing board: Robert Hillenmeyer; Alice McDonald; Charles Anderson; Allie Morgan; Judy Clabes; Marilyn Duke; Taylor Hollin; Burns Mercer; Harry Snyder. Kentucky Authority for ETV is licensee of WKAS, Ashland; WKBG-TV, Bowling Green; WCVN, Covington; WKZT-TV, Elizabethtown; WKHA, Hazard; WKMJ, Louisville; WKMA, Madisonville; WKMR, Morehead; WKMU, Murray-Mayfield; WKOH, Owensboro; WKON, Owenton; WKPD, Paducah; WKPI, Pikesville & WKSQ, Somerset, KY.

**Began Operation:** September 23, 1968.

**Represented (legal):** Kenkel, Barnard & Edmundson.

**Personnel:**

O. LEONARD PRESS, executive director & general manager.  
 SANDRA WELCH, deputy executive director for broadcasting.  
 TIM TASSIE, director of broadcasting.  
 PAUL SMITH, director of technical services.  
 ROBERT T. BALL, chief engineer.  
 ED MASTREAN, promotion director.  
 DORIS HOLTZCLAW, business manager.  
 SID WEBB, marketing director.

### WKMJ

Louisville

**Ch. 68**

**Licensee:** Kentucky Authority for ETV, 600 Cooper Dr., Lexington, KY 40502.

**Studio:** See WKLE, Lexington.

**1989 Edition**

**Technical Facilities:** Channel No. 68 (794-800 MHz). Authorized power: 1176-kw visual & 794-kw horizontal visual, 219-kw aural & 159-kw horizontal aural. Antenna: 820-ft. above av. terrain, 550-ft. above ground, 1520-ft. above sea level.

Latitude	38°	22'	02''
Longitude	85°	49'	53''

**Transmitter:** Floyds Knob, New Albany, IN.

**Ownership:** Kentucky Authority for ETV. See WKLE, Lexington.

**Began Operation:** September 2, 1970.

**Personnel:** See WKLE, Lexington.

### WKPC-TV

Louisville

**Ch. 15**

**Licensee:** Fifteen Telecommunications Inc., 4309 Bishop Lane, Box 37380, Louisville, KY 40233.

**Studio:** 4309 Bishop Lane, Louisville, KY 40233.

**Telephone:** 502-459-9572.

**Technical Facilities:** Channel No. 15 (476-482 MHz). Authorized power: 590-kw visual, 104-kw aural. Antenna: 860-ft. above av. terrain, 550-ft. above ground, 1520-ft. above sea level.

Latitude	38°	22'	02''
Longitude	85°	49'	53''

**Transmitter:** Rte. 1, Floyds Knob, IN.

**Satellite Earth Station:** Collins, 10-meter C-band; Scientific-Atlanta receivers.

**Ownership:** Fifteen Telecommunications Inc. Non-profit corp.

**Began Operation:** September 8, 1958. Transfer to present owner approved by FCC November 25, 1981.

**Represented (legal):** Schwartz, Woods & Miller.

**Personnel:**

JOHN-ROBERT CURTIN, chief executive officer & general manager.  
 V. M. BRUCCHIERI, assistant general manager & director of finance & personnel.  
 CHARLES T. LANDERS, director of engineering.  
 NANCY K. BAER, director of programming.  
 DARRELL GARRETT, director of production.  
 DEAN HOKE, assistant general manager.  
 LOIS HAYNIR, associate director of external affairs.  
 CAROLYN NEUSTADT, associate director of external affairs/auction.

### WKMA

Madisonville

**Ch. 35**

**Licensee:** Kentucky Authority for ETV.

**Studio:** See WKLE, Lexington.

**Technical Facilities:** Channel No. 35 (596-602 MHz). Authorized power: 513-kw visual, 51.30-kw aural. Antenna: 1040-ft. above av. terrain, 995-ft. above ground, 1545-ft. above sea level.

Latitude	37°	11'	25''
Longitude	87°	30'	47''

Holdings CP for change 612.30-kw max. visual, 61.23-kw max. aural.. BNPET-840420KR.

**Transmitter:** 2.4-mi. E of St. Charles, Rte. 62, Madisonville.

**Ownership:** Kentucky Authority for ETV. See WKLE, Lexington.

**Began Operation:** August 23, 1968.

**Personnel:** See WKLE, Lexington.

## Public/ETV Stations—Kentucky

### WKMR

Morehead

Ch. 38

**Licensee:** Kentucky Authority for ETV, 600 Cooper Dr., Lexington, KY 40502.

**Studio:** See WKLE, Lexington.

**Technical Facilities:** Channel No. 38 (614-620 MHz). Authorized power: 683-kw visual & 562-kw horizontal visual, 69-kw aural. Antenna: 965-ft. above av. terrain, 605-ft. above ground, 1986-ft. above sea level.

Latitude	38°	10'	38''
Longitude	83°	24'	18''

**Transmitter:** Near USDA Lookout Tower.

**Ownership:** Kentucky Authority for ETV. See WKLE, Lexington.

**Began Operation:** September 23, 1968.

**Personnel:** See WKLE, Lexington.

### WKMU

Murray-Mayfield

Ch. 21

**Licensee:** Kentucky Authority for ETV, 600 Cooper Dr., Lexington, KY 40502.

**Studio:** See WKLE, Lexington.

**Technical Facilities:** Channel No. 21 (512-518 MHz). Authorized power: 691-kw visual & 575-kw horizontal visual, 138-kw aural & 115-kw horizontal aural. Antenna: 663-ft. above av. terrain, 652-ft. above ground, 1182-ft. above sea level.

Latitude	36°	41'	33''
Longitude	88°	32'	10''

**Transmitter:** 1.67-mi. NNW of Farmington, KY.

**Ownership:** Kentucky Authority for ETV. See WKLE, Lexington.

**Began Operation:** October 9, 1968.

**Personnel:** See WKLE, Lexington.

### WKOH

Owensboro

Ch. 31

**Licensee:** Kentucky Authority for ETV, 600 Cooper Dr., Lexington, KY 40502.

**Studio:** See WKLE, Lexington.

**Technical Facilities:** Channel No. 31 (572-578 MHz). Authorized power: 692-kw visual & 550-kw horizontal visual, 69.2-kw aural & 55-kw horizontal aural. Antenna: 460-ft. above av. terrain, 500-ft. above ground, 877-ft. above sea level.

Latitude	37°	51'	07''
Longitude	87°	19'	42''

**Transmitter:** Off U.S. Hwy. 60, 2-mi. E of Reed, 12-mi. NE of center of Owensboro.

**Ownership:** Kentucky Authority for ETV. See WKLE, Lexington.

**Began Operation:** August 30, 1979.

**Personnel:** See WKLE, Lexington.

### WKON

Owenton

Ch. 52

**Licensee:** Kentucky Authority For ETV, 600 Cooper Dr., Lexington, KY 40502.

**Studio:** See WKLE, Lexington.

A-1264

**Technical Facilities:** Channel No. 52 (698-704 MHz). Authorized power: 691-kw visual & 550-kw horizontal visual, 138-kw aural & 115-kw horizontal aural. Antenna: 710-ft. above av. terrain, 602-ft. above ground, 1552-ft. above sea level.

Latitude	38°	31'	32''
Longitude	84°	48'	40''

**Transmitter:** Owen County High School.

**Ownership:** Kentucky Authority for ETV. See WKLE, Lexington.

**Began Operation:** September 23, 1968.

**Personnel:** See WKLE, Lexington.

### WKPD

Paducah

Ch. 29

**Licensee:** Kentucky Authority For ETV, 600 Cooper Dr., Lexington, KY 40502.

**Studio:** See WKLE, Lexington.

**Technical Facilities:** Channel No. 29 (560-566 MHz). Authorized power: 151-kw visual & 132-kw horizontal visual, 13.2-kw horizontal aural. Antenna: 500-ft. above av. terrain, 518-ft. above ground, 891-ft. above sea level.

Latitude	37°	05'	38''
Longitude	88°	40'	19''

**Transmitter:** Coleman Rd., near Cecil, 2-mi NE of Paducah.

**Ownership:** Kentucky Authority for ETV. See WKLE, Lexington.

**Began Operation:** May 31, 1971 as commercial operation. Left air October 31, 1975. Sale to present owner approved by FCC January 30, 1978. Resumed operation September 5, 1979.

**Personnel:** See WKLE, Lexington.

### WKPI

Pikeville

Ch. 22

**Licensee:** Kentucky Authority for ETV, 600 Cooper Dr., Lexington, KY 40502.

**Studio:** See WKLE, Lexington.

**Technical Facilities:** Channel No. 22 (518-524 MHz). Authorized power: 1320-kw visual & 468-kw horizontal visual, 264-kw aural & 93.3-kw horizontal aural. Antenna: 1415-ft. above av. terrain, 153-ft. above ground, 2994-ft. above sea level.

Latitude	37°	17'	06''
Longitude	82°	31'	29''

**Transmitter:** Flatwoods Mountain, 5.5-mi. from State Rte. 197.

**Ownership:** Kentucky Authority for ETV. See WKLE, Lexington.

**Began Operation:** January 13, 1969.

**Personnel:** See WKLE, Lexington.

### WKSO

Somerset

Ch. 29

**Licensee:** Kentucky Authority for ETV, 600 Cooper Dr., Lexington, KY 40502.

**Studio:** See WKLE, Lexington.

**Technical Facilities:** Channel No. 29 (560-566 MHz). Authorized power: 584-kw visual & 378-kw horizontal visual, 36.6-kw aural. Antenna: 1460-ft. above av. terrain, 996-ft. above ground, 2526-ft. above sea level.

Latitude	37°	10'	00''
Longitude	84°	49'	28''

**Transmitter:** Dye Knob, Rte. 837, near Somerset.

**Ownership:** Kentucky Authority for ETV. See WKLE, Lexington.

TV & Cable Factbook No. 57

**Began Operation:** September 23, 1968.

**Personnel:** See WKLE, Lexington.

**LOUISIANA**

**KLPA-TV**

Alexandria

Ch. 25

**Licensee:** Louisiana ETV Authority, 7860 Anselmo Lane, Baton Rouge, LA 70810.

**Studio:** See WLPB-TV, Baton Rouge.

**Telephone:** 504-767-5660.

**Technical Facilities:** Channel No. 25 (536-542 MHz). Authorized power: 2040-kw visual & 692-kw horizontal visual, 204-kw aural & 69.2-kw horizontal aural. Antenna: 1360-ft. above av. terrain, 1329-ft. above ground, 1549-ft. above sea level.

Latitude	31°	33'	56''
Longitude	92°	32'	50''

**Transmitter:** 0.6-mi. SSE of Rte. 123, 1.3-mi. W of Rte. 167, near Dry Prong.

**News Service:** AP.

**Ownership:** Louisiana ETV Authority. See WLPB-TV, Baton Rouge.

**Began Operation:** July 1, 1983.

**Represented (legal):** Schwartz, Woods & Miller.

**Personnel:** See WLPB-TV, Baton Rouge.

**WLPB-TV**

Baton Rouge

Ch. 27

**Licensee:** Louisiana ETV Authority, 7860 Anselmo Lane, Baton Rouge, LA 70810.

**Studio:** 7860 Anselmo Lane, Baton Rouge, LA 70810.

**Telephone:** 504-767-5660.

**Technical Facilities:** Channel No. 27 (548-554 MHz). Authorized power: 1170-kw visual & 832-kw horizontal visual, 117-kw aural & 83.2-kw horizontal aural. Antenna: 940-ft. above av. terrain, 1029-ft. above ground, 1049-ft. above sea level.

Latitude	30°	22'	22''
Longitude	91°	12'	15''

**Transmitter:** 1.35-mi. E of River Rd., Baton Rouge.

**Satellite Earth Station:** Andrew, 10-meter C-band; Collins, Scientific-Atlanta receivers.

**News Service:** AP.

**Ownership:** State Authority. Paul Goldman, chmn.; Carl Crowe, vice chmn.; Leanne Weill, secy.; Andrew Martin, treas.; Rev. C. J. Bell; Wayne D. Berry; John Martin; Lynn Brennan; Lee H. Bryant; Harold Block; Lucille Blum; Mary Frey Eaton; Dr. William Eidson; Br. Felician Fourrier; Bonner Hunter; John La Borde; Sid Levett; Kay Martin. Louisiana ETV Authority also operates KLPA-TV, Alexandria; KPLB-TV, Lafayette; KLTL-TV, Lake Charles; KLTM-TV, Monroe; KLTS-TV, Shreveport.

**Began Operation:** September 6, 1975.

**Represented (legal):** Schwartz, Woods & Miller.

**Represented (engineering):** Stainless Inc.

**Personnel:**

BETH CDURTNEY, executive director.  
 RICK SMITH, executive producer.  
 ED LANDRY, production supervisor.  
 COY SIMMDNS, director of engineering.  
 CARL FRY, operations manager.  
 JENNIFER HOWZE, program manager.  
 PATSY ADAMS MAGYARI, promotion manager.  
 TONY WALKER, business manager.  
 QUINN RAINWATER, development director.

1989 Edition

LIONEL BABB, facility coordinator.  
 DOT EFFERSON, personnel officer.

**KLPB-TV**

Lafayette

Ch. 24

**Licensee:** Louisiana ETV Authority, 7860 Anselmo Lane, Baton Rouge, LA 70810.

**Studio:** See WLPB-TV, Baton Rouge.

**Telephone:** 504-767-5660.

**Technical Facilities:** Channel No. 24 (530-536 MHz). Authorized power: 2140-kw visual & 724-kw horizontal visual, 214-kw aural & 72.4-kw horizontal aural. Antenna: 1190-ft. above av. terrain, 1225-ft. above ground, 1230-ft. above sea level.

Latitude	30°	02'	38''
Longitude	92°	22'	14''

**Transmitter:** 5.8-mi. NW of Kaplan, LA.

**News Service:** AP.

**Ownership:** Louisiana ETV Authority. See WLPB-TV, Baton Rouge.

**Began Operation:** May 13, 1981.

**Represented (legal):** Schwartz, Woods & Miller.

**Personnel:** See WLPB-TV, Baton Rouge.

**KLTL-TV**

Lake Charles

Ch. 18

**Licensee:** Louisiana ETV Authority, 7860 Anselmo Lane, Baton Rouge, LA 70810.

**Studio:** See WLPB-TV, Baton Rouge.

**Telephone:** 504-767-5660.

**Technical Facilities:** Channel No. 18 (494-500 MHz). Authorized power: 1260-kw visual & 1050-kw horizontal visual, 126-kw aural & 105-kw horizontal aural. Antenna: 1030-ft. above av. terrain, 1058-ft. above ground, 1086-ft. above sea level.

Latitude	30°	23'	59''
Longitude	93°	00'	10''

**Transmitter:** Approx. 5.6-mi. WNW of Fenton.

**News Service:** AP.

**Ownership:** Louisiana ETV Authority. See WLPB-TV, Baton Rouge.

**Began Operation:** May 5, 1981.

**Represented (legal):** Schwartz, Woods & Miller.

**Personnel:** See WLPB-TV, Baton Rouge.

**KLTM-TV**

Monroe

Ch. 13

**Licensee:** Louisiana ETV Authority, 7860 Anselmo Lane, Baton Rouge, LA 70810.

**Studio:** See WLPB-TV, Baton Rouge.

**Telephone:** 504-767-5660.

**Technical Facilities:** Channel No. 13 (210-216 MHz). Authorized power: 316-kw visual, 316-kw aural. Antenna: 1777-ft. above av. terrain, 1989-ft. above ground, 2049-ft. above sea level.

Latitude	32°	11'	45''
Longitude	92°	04'	10''

**Transmitter:** 2.5-mi. N of Riverton, LA.

**Ownership:** Louisiana ETV Authority. See WLPB-TV, Baton Rouge.

## Public/ETV Stations—Louisiana

**Began Operation:** September 8, 1976.

**Represented (legal):** Schwartz, Woods & Miller.

**Personnel:** See WLPB-TV, Baton Rouge.

### WLAE-TV

New Orleans

Ch. 32

**Licensee:** Educational Broadcasting Foundation Inc., 7887 Walmsley Ave., New Orleans, LA 70118-4301.

**Studio:** 2929 S. Carrollton Ave., New Orleans, LA 70118-4301.

**Technical Facilities:** Channel No. 32 (578-584 MHz). Authorized power: 2455-kw visual & 733-kw horizontal visual, 246-kw aural & 73.3-kw horizontal aural. Antenna: 1020-ft. above av. terrain, 1049-ft. above ground, 1049-ft. above sea level.

Latitude	29°	58'	57''
Longitude	89°	57'	09''

**Transmitter:** 0.42-mi. W of Paris Rd. & Bayou Bienvenue, New Orleans.

**Satellite Earth Stations:** Harris, 6.1-meter C-band; Scientific-Atlanta C-band; Harris receivers.

**Ownership:** Non-profit corp. Paul Nalty, pres.; Most Rev. Philip M. Hannan, v.p.

**Began Operation:** July 8, 1984.

**Represented (legal):** Marmet & McCombs.

**Represented (engineering):** duReil, Lundin & Rackley.

**Personnel:**

JERRY E. ROMIG, president.  
JOHN CURREN, general manager.  
DOUG CURRY, chief engineer.  
JULIE JACOB, program manager.  
BARBARA GENTER, promotion director.

### WYES-TV

New Orleans

Ch. 12

**Licensee:** Greater New Orleans ETV Foundation, 916 Navarre Ave., New Orleans, LA 70124.

**Studio:** 916 Navarre Ave., Box 24026, New Orleans, LA 70124.

**Telephone:** 504-486-5511. **Fax:** 504-483-8408.

**Technical Facilities:** Channel No. 12 (204-210 MHz). Authorized power: 316-kw visual, 31.6-kw aural. Antenna: 1010-ft. above av. terrain, 1049-ft. above ground, 1049-ft. above sea level.

Latitude	29°	57'	13.5''
Longitude	89°	56'	58.3''

**Transmitter:** Paris Rd., near Chalmette, LA.

**Multichannel TV Sound:** Stereo only.

**Satellite Earth Station:** Andrew, 11-meter C-band; Collins receivers.

**Ownership:** Greater New Orleans ETV Foundation. Non-profit organization. Stephen A. Moses, chmn.; James Swenson, vice chmn.; Irma Braden, secy.; Gerard Barousse, treas.

**Began Operation:** April 1, 1957 on Ch. 8. Switched to Ch. 12 June 1970.

**Represented (legal):** Schwartz, Woods & Miller.

**Personnel:**

MICHAEL J. LABONIA, general manager.  
RUSS ABERNATHY, chief engineer.  
BETH UTTERBACK, program director.  
VIC GIANCOLA, director of finance.  
ROY TAGLIALAVORE, director of public information.

A-1266

### KLTS-TV

Shreveport

Ch. 24

**Licensee:** Louisiana ETV Authority, 7860 Anselmo Lane, Baton Rouge, LA 70805.

**Studio:** See WLPB-TV, Baton Rouge.

**Telephone:** 504-767-5660.

**Technical Facilities:** Channel No. 24 (530-536 MHz). Authorized power: 1620-kw visual & 1120-kw horizontal visual, 162-kw aural & 112-kw horizontal aural. Antenna: 1070-ft. above av. terrain, 1080-ft. above ground, 1330-ft. above sea level.

Latitude	32°	40'	41''
Longitude	93°	55'	35''

**Transmitter:** 2.2-mi. ESE of Mooringsport.

**News Service:** AP.

**Ownership:** Louisiana ETV Authority. See WLPB-TV, Baton Rouge.

**Began Operation:** August 9, 1978.

**Represented (legal):** Schwartz, Woods & Miller.

**Personnel:** See WLPB-TV, Baton Rouge.

## MAINE

### WCBB

Augusta-Lewiston-Portland

Ch. 10

**Licensee:** Colby-Bates-Bowdoin Educational Telecasting Corp., 1450 Lisbon St., Lewiston, ME 04240.

**Studio:** 1450 Lisbon St., Lewiston, ME 04240.

**Telephone:** 207-783-9101.

**Technical Facilities:** Channel No. 10 (192-198 MHz). Authorized power: 309-kw visual, 30.9-kw aural. Antenna: 1000-ft. above av. terrain, 640-ft. above ground, 1330-ft. above sea level.

Latitude	44°	09'	16''
Longitude	70°	00'	37''

**Transmitter:** 10-mi. ENE of Lewiston on Danforth Hill.

**Multichannel TV Sound:** Stereo and separate audio program.

**Satellite Earth Stations:** Collins, 10-meter C-band; Comtech, 5-meter C-band; Collins, Drake, Scientific-Atlanta receivers.

**Ownership:** Bates College, 33.3%; operator of WRBC(FM), Lewiston, ME; Colby College, 33.3%; Bowdoin College, 33.3%; operator of WBOR(FM), Brunswick, ME.

**Began Operation:** November 13, 1961.

**Represented (legal):** Tierney & Swift.

**Personnel:**

ROBERT GARDINER, president & general manager.  
ROLAND DESJARDINS, vice president & director of engineering.  
JANICE MESERVE, traffic manager.  
HARRY J. WIEST JR., program manager.  
PHYLLIS COPP, assistant to the director of programming.  
BOB GARDNER, director of development.  
BILL McCARTHY, promotion director.  
ANGELO ANDRIANOS, business manager.

TV & Cable Factbook No. 57

**WMEA-TV**

Biddeford

Ch. 26

Licensee: University of Maine System, 107 Maine Ave., Bangor, ME 04401.

Studio: Box 1628, Portland, ME 04101.

Telephone: 207-780-4220.

Technical Facilities: Channel No. 26 (542-548 MHz). Authorized power: 589-kw visual, 117-kw aural. Antenna: 800-ft. above av. terrain, 555-ft. above ground, 1208-ft. above sea level.

Latitude	43°	25'	00''
Longitude	70°	48'	09''

Transmitter: Top of Hope Hill, Sanford, ME.

Ownership: University of Maine System. See WMEB-TV, Orono, ME.

Began Operation: March 15, 1975.

Represented (legal): Dow, Lohnes & Albertson.

Personnel: see WMEB-TV, Orono.

**WMED-TV**

Calais

Ch. 13

Licensee: University of Maine System, 65 Texas Ave., Bangor, ME 04401.

Studio: See WMEB-TV, Orono.

Telephone: 207-941-1010.

Technical Facilities: Channel No. 13 (210-216 MHz). Authorized power: 31.6-kw visual, 6.2-kw aural. Antenna: 430-ft. above av. terrain, 167-ft. above ground, 667-ft. above sea level.

Latitude	45°	01'	44''
Longitude	67°	19'	24''

Transmitter: Top of Conant Hill, Meddybemps, ME.

Ownership: University of Maine System.

Began Operation: September 23, 1964.

Personnel: See WMEB-TV, Orono.

**WMEB-TV**

Orono

Ch. 12

Licensee: University of Maine System, 107 Maine Ave., Bangor, ME 04401.

Studio: 65 Texas Ave., Bangor, ME 04401.

Telephone: 207-941-1010.

Technical Facilities: Channel No. 12 (204-210 MHz). Authorized power: 299-kw visual, 30-kw aural. Antenna: 990-ft. above av. terrain, 369-ft. above ground, 1346-ft. above sea level.

Latitude	44°	45'	36''
Longitude	68°	33'	59''

Transmitter: 10-mi. SE of Orono on Blacktop Mtn., East Eddington.

Satellite Earth Station: Collins, 10-meter; Collins, Scientific-Atlanta receivers.

News Service: AP.

Ownership: University of Maine System, a state institution. Operates WMEA-TV, Biddeford, WMED-TV, Calais, WMEB-TV, Orono & WMEM-TV, Presque Isle, ME.

Began Operation: October 8, 1963.

Represented (legal): Dow, Lohnes & Albertson.

Personnel:  
EDWARD WINCHESTER, general manager.  
JACK DAVIDSON, network director of engineering.

1989 Edition

PAUL BUNKER, network chief engineer, transmission.  
BERNARD ROSCETTI, station manager.  
EDWARD FOWLER, production manager.

**WMEM-TV**

Presque Isle

Ch. 10

Licensee: University of Maine System, 107 Maine Ave., Bangor, ME 04401.

Studio: See WMEB-TV, Orono.

Technical Facilities: Channel No. 10 (192-198 MHz). Authorized power: 299-kw visual, 30-kw aural. Antenna: 1093-ft. above av. terrain, 155-ft. above ground, 1762-ft. above sea level.

Latitude	46°	33'	05''
Longitude	67°	48'	37''

Transmitter: Mars Hill, 15-mi. S of Presque Isle.

Ownership: University of Maine System.

Began Operation: February 17, 1964.

Personnel: See WMEB-TV, Orono.

**MARYLAND**

**WMPT**

Annapolis

Ch. 22

Licensee: Maryland Public Bcstg. Commission, Owings Mills, MD 21117.

Studio: See WMPB, Baltimore.

Technical Facilities: Channel No. 22 (518-524 MHz). Authorized power: 5000-kw max. & 3890-kw horizontal visual, 389-kw horizontal aural. Antenna: 870-ft. above av. terrain, 852-ft. above ground, 1000-ft. above sea level.

Latitude	39°	00'	36''
Longitude	76°	36'	33''

Transmitter: 1.2-mi. SSW of Crownsville, MD.

Multichannel TV Sound: Stereo and separate audio program.

Satellite Earth Stations: N in operation.

News Service: AP.

Ownership: Maryland Public Broadcasting Commission. Ross Jones, chmn.; Rebecca A. Carroll, vice chmn.

Began Operation: July 16, 1975.

Personnel: See WMPB, Baltimore.

**WMPB**

Baltimore

Ch. 67

Licensee: Maryland Public Bcstg. Commission, Owings Mills, MD 21117.

Studio: Maryland Public Television, Owings Mills, MD 21117.

Telephone: 301-356-5600. Fax: 301-337-4338.

Technical Facilities: Channel No. 67 (788-794 MHz). Authorized power: 1000-kw max. & 646-kw horizontal visual, 118-kw max. & 75.9-kw horizontal aural. Antenna: 820-ft. above av. terrain, 693-ft. above ground, 1349-ft. above sea level.

Latitude	39°	27'	01.0''
Longitude	76°	46'	36.5''

Transmitter: Owings Mills, MD.

## Public/ETV Stations—Maryland

**Multichannel TV Sound:** Stereo & separate audio program.

**Satellite Earth Stations:** Transmit/receive; Collins, 10-meter; Collins, Scientific-Atlanta receivers.

**Ownership:** Maryland Public Broadcasting Commission. Ross Jones, chmn.; Rebecca A. Carroll, vice chmn. Also operates WMPT(TV), Annapolis; WWPB(TV), Hagerstown; WCPB(TV), Salisbury; WFPT(TV), Frederick & WGPT(TV), Oakland.

**Began Operation:** October 5, 1969.

**Represented (legal):** Schwartz, Woods & Miller.

### Personnel:

RAYMOND K. HO, president.  
BRUCE T. HERGET, vice president of engineering.  
MICHAEL B. STYER, vice president of broadcasting.  
NORM SILVERSTEIN, vice president of administrative services.  
EDWARD PRINTZ, vice president of operations.  
CAROL WONSAVAGE, vice president, creative services.  
ANNE DARLINGTON, vice president, national/international production.

## WFPT

Frederick

Ch. 62

**Licensee:** Maryland Public Bcstg. Commission.

**Studio:** See WMPB, Baltimore.

**Technical Facilities:** Channel No. 62 (758-764 MHz). Authorized power: 24.9-kw max. visual. Antenna: 1157-ft. above av. terrain, 175-ft. above ground, 1892-ft. above sea level.

Latitude	39°	29'	40''
Longitude	77°	29'	55''

**Transmitter:** Gambrill Mountain, Frederick.

**Multichannel TV Sound:** Stereo only.

**Ownership:** Maryland Public Broadcasting Commission. Ross Jones, chmn.; Rebecca A. Carroll, vice chmn.

**Began Operation:** July 4, 1987.

**Personnel:** See WMPB, Baltimore.

## WWPB

Hagerstown

Ch. 31

**Licensee:** Maryland Public Bcstg. Commission.

**Studio:** See WMPB, Baltimore.

**Technical Facilities:** Channel No. 31 (572-578 MHz). Authorized power: 1070-kw max. & 479-kw horizontal visual, 51.3-kw horizontal aural. Antenna: 1230-ft. above av. terrain, 410-ft. above ground, 1850-ft. above sea level.

Latitude	39°	39'	04.0''
Longitude	77°	58'	14.70''

**Transmitter:** Fairview Mtn., 2000-ft. N of Rte. 40, near Clear Spring, MD.

**Multichannel TV Sound:** Stereo only.

**Ownership:** Maryland Public Broadcasting Commission. Ross Jones, chmn.; Rebecca A. Carroll, vice chmn.

**Began Operation:** October 5, 1974.

**Personnel:** See WMPB, Baltimore.

## WGPT

Oakland

Ch. 36

**Licensee:** Maryland Public Bcstg. Commission.

**Studio:** See WMPB, Baltimore.

A-1268

**Technical Facilities:** Channel No. 36 (602-608 MHz). Authorized power: 24.9-kw max. visual. Antenna: 716-ft. above av. terrain, 3240-ft. above ground, 3228-ft. above sea level.

Latitude	39°	24'	14''
Longitude	79°	17'	37''

**Transmitter:** 1-mi. S of Eagle Rock, Deer Park.

**Ownership:** Maryland Public Broadcasting Commission. Ross Jones, chmn.; Rebecca A. Carroll, vice chmn.

**Began Operation:**

**Personnel:** See WMPB, Baltimore.

## WCPB

Salisbury

Ch. 28

**Licensee:** Maryland Public Bcstg. Commission.

**Studio:** See WMPB, Baltimore.

**Technical Facilities:** Channel No. 28 (554-560 MHz). Authorized power: 786-kw max. & 708-kw horizontal visual, 91-kw max. aural & 81.30-kw horizontal aural. Antenna: 513-ft. above av. terrain, 551-ft. above ground, 575-ft. above sea level.

Latitude	38°	23'	09.0''
Longitude	75°	35'	32.5''

**Transmitter:** Emerson Ave. at Deers Head Blvd.

**Multichannel TV Sound:** Stereo only.

**Ownership:** Maryland Public Broadcasting Commission. Ross Jones, chmn.; Rebecca A. Carroll, vice chmn.

**Began Operation:** March 18, 1971.

**Personnel:** See WMPB, Baltimore.

## MASSACHUSETTS

## WGBH-TV

Boston

Ch. 2

**Licensee:** WGBH Educational Foundation, 125 Western Ave., Boston, MA 02134.

**Studio:** 125 Western Ave., Boston, MA 02134.

**Telephone:** 617-492-2777. **Telex:** 710-330-6887.

**Technical Facilities:** Channel No. 2 (54-60 MHz). Authorized power: 87.10-kw visual, 8.71-kw aural. Antenna: 1040-ft. above av. terrain, 1034-ft. above ground, 1184-ft. above sea level.

Latitude	42°	18'	37''
Longitude	71°	14'	14''

**Transmitter:** 350 Cedar St., Needham, MA.

**Multichannel TV Sound:** Stereo and separate audio program.

**Satellite Earth Stations:** Transmit/receive; Collins, 10-meter; Collins receivers.

**FM Affiliate:** WGBH, 100-kw, 89.7 MHz (No. 209), 650-ft.

**News Services:** AP, UPI.

**Ownership:** WGBH Educational Foundation. John Lowell, chairman; Helene R. Cahners, vice chairman; David O. Ives, vice chairman & chairman of exec. committee; President of Boston Symphony Orchestra; President of Boston University; President of Brandeis University; President of Harvard University; President of Northeastern University; President of Suffolk University; President of Tufts University; President of Boston College; President of Simmons College; President of Wellesley College; President of Massachusetts Institute of Technology; President of New England Conservatory of Music; President of University of Massachusetts; President of WGBH-TV; Director of Museum of Fine Arts; President of Museum of Science.

**Began Operation:** May 2, 1955.

**Represented (legal):** Covington & Burling.

**Personnel:**

HENRY BECTON JR., president & general manager.  
 DAVID LIROFF, station manager.  
 ANOY GRIFFITHS, treasurer & chief financial officer.  
 JOE ANDERSON, manager for production services.  
 CHRISTOPHER RIDLEY, manager for corporate communications.  
 PETER MCGHEE, program manager for national production.  
 MARIE ARANAS, program director.  
 DAVID MacCARN, director of engineering.  
 DAN EVERETT, director of broadcasting.  
 ALAN FOSTER, news director.  
 JEANIE ANGIER, national promotion director.  
 LYNN DuVAL, associate director, press relations.  
 BARBARA LEVITOV, associate director, press relations.

**WGBX-TV**

**Boston**

**Ch. 44**

**Licensee:** WGBH Educational Foundation.

**Studio:** See WGBH-TV, Boston.

**Telephone:** 617-492-2777.

**Technical Facilities:** Channel No. 44 (650-656 MHz). Authorized power: 1510-kw max. & 977-kw horizontal visual, 151-kw max. & 97.70-kw horizontal aural. Antenna: 1080-ft. above av. terrain, 1074-ft. above ground, 1224-ft. above sea level.

Latitude	42°	18'	37''
Longitude	71°	14'	14''

**Transmitter:** 350 Cedar St., Needham, MA.

**Multichannel TV Sound:** Stereo and separate audio program.

**News Services:** AP, UPI.

**Ownership:** WGBH Educational Foundation. John Lowell, chmn.; Helene R. Cahners, vice chmn.; David O. Ives, vice chmn. & chmn. of exec. committee.

**Began Operation:** September 25, 1967.

**Personnel:** See WGBH-TV, Boston.

**WGBY-TV**

**Springfield**

**Ch. 57**

**Licensee:** WGBH Educational Foundation.

**Studio:** 44 Hampden St., Springfield, MA 01103.

**Telephone:** 413-781-2801.

**Technical Facilities:** Channel No. 57 (728-734 MHz). Authorized power: 1200-kw max. & 776-kw horizontal visual, 240-kw max. & 155-kw horizontal aural. Antenna: 1000-ft. above av. terrain, 119-ft. above ground, 1323-ft. above sea level.

Latitude	42°	14'	30''
Longitude	72°	38'	54''

**Transmitter:** Mt. Tom, Holyoke, MA.

**Satellite Earth Station:** Collins, 10-meter.

**Ownership:** WGBH Educational Foundation.

**Began Operation:** September 26, 1971.

**Represented (legal):** Covington & Burling.

**Personnel:**

JIM LEWIS, general manager.  
 BILL MONKS, administrative manager.  
 MARK ERSTLING, broadcast manager.  
 JEAN BOYD, public information manager.  
 FIDELE MALLOY, development manager.  
 RAY MILLER, chief engineer.

**1989 Edition**

**MICHIGAN**

**WCML-TV**

**Alpena**

**Ch. 6**

**Licensee:** Central Michigan University, Broomfield Rd., Mt. Pleasant, MI 48859.

**Studio:** See WCMU-TV, Mount Pleasant.

**Telephone:** 517-774-3105.

**Technical Facilities:** Channel No. 6 (82-88 MHz). Authorized power: 100-kw visual, 15.1-kw aural. Antenna: 1470-ft. above av. terrain, 1345-ft. above ground, 2045-ft. above sea level.

Latitude	45°	08'	17''
Longitude	84°	09'	44''

**Transmitter:** State Rte. 33, 9-mi. N of Atlanta, MI.

**Satellite Earth Stations:** In operation; Rockwell, Scientific-Atlanta receivers.

**FM Affiliate:** WCML-FM, 100-kw, 91.7 MHz (No. 219), 1000-ft.

**Ownership:** Central Michigan University.

**Began Operation:** November 21, 1975.

**Represented (legal):** Dow, Lohnes & Albertson.

**Represented (engineering):** John F. X. Browne & Associates P.C.

**Personnel:** See WCMU-TV, Mount Pleasant.

**WUCX-TV**

**Bad Axe**

**Ch. 35**

**Licensee:** Delta College, Delta Rd., University Center, MI 48710.

**Studio:** Delta Rd., University Center, MI 48710.

**Telephone:** 517-686-9360.

**Technical Facilities:** Channel No. 35 (596-602 MHz). Authorized power: 85.9-kw max. visual, 8.59-kw max. aural. Antenna: 510-ft. above av. terrain, 489-ft. above ground, 1280-ft. above sea level.

Latitude	43°	41'	26''
Longitude	82°	56'	29''

**Transmitter:** 5180 Hwy. M-19, Ubyl.

**Satellite Earth Stations:** In operation; Andrew, 10-meter C-band; Collins receivers.

**Ownership:** Delta College. Donald J. Carlyon, pres. Delta College is a community college with a directing board of trustees.

**Began Operation:** December 31, 1986.

**Represented (legal):** Cohn & Marks.

**Represented (engineering):** E. Harold Munn Jr. & Associates Inc.

**Personnel:** See WUCM-TV, University Center (Bay City), MI.

**WCMV**

**Cadillac**

**Ch. 27**

**Licensee:** Central Michigan University, Broomfield Rd., Mount Pleasant, MI 48859.

**Studio:** See WCMU-TV, Mount Pleasant.

**Telephone:** 517-774-3105.

## Public/ETV Stations—Michigan

**Technical Facilities:** Channel No. 27 (548-554 MHz). Authorized power: 274.2-kw max. visual, 27.42-kw max. aural. Antenna: 587-ft. above av. terrain, 303-ft. above ground, 2005-ft. above sea level.

Latitude	44°	08'	22''
Longitude	85°	20'	28''

**Transmitter:** 3.3-mi. N of Dighton on right side of road.

**Satellite Earth Stations:** Andrew, 10-meter C-band; AFC, 3.65-meter C-band; Scientific-Atlanta, Rockwell, Collins receivers.

**Ownership:** Central Michigan University.

**Began Operation:** September 7, 1984.

**Represented (legal):** Dow, Lohnes & Albertson.

**Personnel:** See WCMU-TV, Mount Pleasant.

### WTVS

Detroit

Ch. 56

**Licensee:** Detroit Educational TV Foundation Inc., 7441 2nd Blvd., Detroit, MI 48202.

**Studio:** 7441 2nd Blvd., Detroit, MI 48202.

**Telephone:** 313-873-7200.

**Technical Facilities:** Channel No. 56 (722-728 MHz). Authorized power: 1550-kw max. visual, 155-kw max. aural. Antenna: 959-ft. above av. terrain, 1053-ft. above ground, 1751-ft. above sea level.

Latitude	42°	29'	01''
Longitude	83°	18'	44''

**Transmitter:** W. Eleven Mile Rd., Southfield, MI.

**Multichannel TV Sound:** Stereo only.

**Satellite Earth Stations:** Transmit/receive; Andrew, 10-meter; Andrew, 9.3-meter; Collins, Scientific-Atlanta, Andrew receivers.

**Ownership:** Detroit Educational Television Foundation. Non-profit corp.

**Began Operation:** October 3, 1955.

**Represented (legal):** Schwartz, Woods & Miller.

**Personnel:**

ROBERT F. LARSON, president & general manager.  
 DANIEL ALPERT, senior vice president & assistant general manager.  
 JEROME K. TRAINOR, vice president, programming & operations.  
 AGNES B. SCOTT, vice president, special projects.  
 ROBERT SCOTT, vice president, community development.  
 DIANE BLISS, vice president, station development.  
 CATHERINE ANDERSON, vice president, marketing & project development.  
 PAULA SULINSKI, vice president, communications.  
 CLARENCE ABRAM, director of engineering.  
 WILLIAM NEMTIN, director of Canadian operations.  
 NANCY EWING, chief financial officer.  
 MARGOT JOHNSON, manager of design.  
 JO TRAINOR, director of corporate & legal affairs.  
 DON SANDBERG, director of station enterprises & properties.

### WKAR-TV

East Lansing

Ch. 23

**Licensee:** Board of Trustees, Michigan State University, East Lansing, MI 48824.

**Studio:** Communications Arts Bldg., East Lansing, MI 48824.

**Telephone:** 517-355-2300.

**Technical Facilities:** Channel No. 23 (524-530 MHz). Authorized power: 1238-kw max. & 1100-kw horizontal visual, 247.5-kw max. & 219-kw horizontal aural. Antenna: 975-ft. above av. terrain, 1034-ft. above ground, 1885-ft. above sea level.

Latitude	42°	42'	08''
Longitude	84°	24'	51''

**Transmitter:** Dobie Rd., Okemos.

**Satellite Earth Stations:** 2 in operation; Collins, 10-meter; Collins, ChannelMaster receivers.

**AM Affiliate:** WKAR, 10-kw, 870 kHz.

**FM Affiliate:** WKAR-FM, 125-kw, 90.5 MHz (No. 213), 930-ft.

**News Service:** AP.

**Ownership:** Board of Trustees, Michigan State University.

**Began Operation:** January 15, 1954 on Ch. 60. On March 15, 1959 moved to Ch. 10 sharing time with commercial WILX-TV. Began operation on Ch. 23 September 10, 1972.

**Represented (legal):** Schwartz, Woods & Miller.

**Personnel:**

STEVEN K. MEUCHE, general manager.  
 JEANIE CROOPE, promotion director.  
 ROYALE BROWN, business manager.  
 FRED HENDERSON, chief engineer.  
 JAYNE MARSH, marketing director.  
 JERRY GARR, production supervisor.

### WFUM

Flint

Ch. 28

**Licensee:** Regents of The University of Michigan, University of Michigan, Administration Bldg., Flint, MI 48503.

**Studio:** 1321 E. Court St., Flint, MI 48109.

**Telephone:** 313-762-3028.

**Technical Facilities:** Channel No. 28 (554-560 MHz). Authorized power: 2450-kw max. & 776-kw horizontal visual, 368-kw max. & 117-kw horizontal aural. Antenna: 870-ft. above av. terrain, 929-ft. above ground, 1849-ft. above sea level.

Latitude	42°	53'	57''
Longitude	83°	27'	42''

**Transmitter:** Kipp Rd., near Goodrich.

**Multichannel TV Sound:** Stereo and separate audio program.

**Satellite Earth Station:** Collins, 10-meter; Collins, Scientific-Atlanta receivers.

**FM Affiliate:** WFUM-FM, Flint, MI.

**Ownership:** Regents of the University of Michigan. Non-profit, non-stock corp.

**Began Operation:** August 23, 1980.

**Represented (legal):** Dow, Lohnes & Albertson.

**Represented (engineering):** John F. X. Browne & Associates P.C.

**Personnel:**

GORDON LAWRENCE, director of broadcasting.  
 JAMES GAVER, program director.  
 RAYMOND MILLER, production/operations manager.  
 ALICE GARRISON, public information director.  
 WAYNE HENDERSON, chief engineer.  
 BARBARA GREENE, development director.  
 DIANE KOTSKO, business manager.

### WGVU-TV

Grand Rapids

Ch. 35

**Licensee:** Grand Valley State University, 301 W. Fulton St., Grand Rapids, MI 49504.

**Studio:** 301 W. Fulton St., Grand Rapids, MI 49504.

**Telephone:** 616-771-6666.

**Technical Facilities:** Channel No. 35 (596-602 MHz). Authorized power: 1000-kw max. visual, 100-kw aural. Antenna: 860-ft. above av. terrain, 855-ft. above ground, 1545-ft. above sea level.

Latitude	42°	57'	35''
Longitude	85°	53'	45''

**Transmitter:** Pierce Rd. at 48th Ave., Allendale.



**Multichannel TV Sound:** Stereo only.

**Satellite Earth Station:** Andrew, 10-meter; Collins, Scientific-Atlanta receivers.

**FM Affiliate:** WGVU-FM, 88.5 MHz.

**Ownership:** Grand Valley State University. State institution. Maxine Swanson, chmn.; Arend D. Lubbers, pres.; Ron Van Steeland, v.p.

**Began Operation:** December 17, 1972.

**Represented (legal):** Cohn & Marks.

**Personnel:**

MICHAEL T. WALENTA, general manager.  
DAVE WISWELL, chief engineer.  
CHARLES FURMAN, program & production manager.  
GLENDA BULLOCK, promotion manager.  
DAVID FANT, development manager.  
PATRICIA WILSON, traffic & computer operations manager.

**WGVK**

**Kalamazoo**

**Ch. 52**

**Licensee:** Grand Valley State University, 301 W. Fulton St., Grand Rapids, MI 49504.

**Studio:** See WGVU, Grand Rapids.

**Telephone:** 616-771-6666.

**Technical Facilities:** Channel No. 52 (698-704 MHz). Authorized power: 44.7-kw max. visual, 4.47-kw aural. Antenna: 410-ft. above av. terrain, 299-ft. above ground, 1279-ft. above sea level.

Latitude	42°	18'	24''
Longitude	85°	39'	26''

**Transmitter:** NW of Drake Rd. & Michigan Rte. 43, near Westwood.

**Ownership:** Grand Valley State University.

**Began Operation:** October 1, 1984.

**Personnel:** See WGVU-TV, Grand Rapids MI.

**WCMW**

**Manistee**

**Ch. 21**

**Licensee:** Central Michigan University, Mount Pleasant, MI 48859.

**Studio:** See WCMU-TV, Mount Pleasant.

**Telephone:** 517-774-3105.

**Technical Facilities:** Channel No. 21 (512-518 MHz). Authorized power: 224.4-kw max. visual, 22.44-kw max. aural. Antenna: 340-ft. above av. terrain, 298-ft. above ground, 1018-ft. above sea level.

Latitude	44°	03'	57''
Longitude	86°	19'	58''

**Transmitter:** 3-mi. W of Rte. 31, 12.5-mi. S of Manistee.

**Satellite Earth Stations:** AFC, 3.65-meter C-band; Andrew, 10-meter C-band; Collins, Rockwell, Scientific-Atlanta receivers.

**Ownership:** Central Michigan University.

**Began Operation:** September 7, 1984.

**Represented (legal):** Dow, Lohnes & Albertson.

**Personnel:** See WCMU-TV, Mount Pleasant.

**WNMU-TV**

**Marquette**

**Ch. 13**

**Licensee:** Board of Control of Northern Michigan U., Marquette, MI 49855.

**Studio:** Northern Michigan U., Learning Bldg, Marquette, MI 49855.

**Telephone:** 906-227-1300. **Telex:** 838185. **Fax:** 906-227-2722.

**Technical Facilities:** Channel No. 13 (210-216 MHz). Authorized power: 316-kw visual, 63.1-kw aural. Antenna: 1090-ft. above av. terrain, 1101-ft. above ground, 2601-ft. above sea level.

Latitude	46°	21'	09''
Longitude	87°	51'	32''

**Transmitter:** 6.7-mi. from Republic, MI.

**Satellite Earth Station:** Rockwell, 7.6-meter C-band; Rockwell receivers.

**FM Affiliate:** WNMU-FM, 100-kw, 90.1 MHz (No. 211), 1000-ft.

**News Service:** UPI.

**Ownership:** Northern Michigan University.

**Began Operation:** December 28, 1972.

**Represented (legal):** Cohn & Marks.

**Personnel:**

SCOTT K. SEAMAN, general manager & director of Learning Resources.  
BRUCE S. TURNER, station manager.  
EARL J. LITTICH, chief engineer.  
EVELYN MASSARO, promotion director.  
FRIDA WAHRA, marketing director.

**WCMU-TV**

**Mount Pleasant**

**Ch. 14**

**Licensee:** Central Michigan University, Broomfield Rd., Mount Pleasant, MI.

**Studio:** Broomfield Rd., Mount Pleasant, MI 48859.

**Telephone:** 517-774-3105.

**Technical Facilities:** Channel No. 14 (470-476 MHz). Authorized power: 204-kw max. & 200-kw horizontal visual, 40-kw horizontal aural. Antenna: 530-ft. above av. terrain, 547-ft. above ground, 1344-ft. above sea level.

Latitude	43°	34'	24''
Longitude	84°	46'	21''

**Transmitter:** 0.4-mi. W of Blue Grass Rd. & old U.S. Rte. 27.

**Satellite Earth Station:** Collins, 10-meter C-band.

**FM Affiliate:** WCMU-FM, 100-kw, 89.5 MHz (No. 208), 420-ft.

**Ownership:** Central Michigan University. State institution.

**Began Operation:** March 29, 1967.

**Represented (legal):** Dow, Lohnes & Albertson.

**Personnel:**

WILLIAM J. GRIGALIUNAS, director of public broadcasting.  
THOMAS ENDRES, assistant to director of public broadcasting.  
MONTE HIGGINS, station manager.  
RICK SCHUDISKE, program director.  
RANDY KAPENGA, director, technical services.  
LINDA HYDE, promotion director.

**WUCM-TV**

**University Center (Bay City)**

**Ch. 19**

**Licensee:** Delta College, University Center, MI 48710.

**Studio:** Delta College, Delta Rd., University Center, MI 48710.

**Telephone:** 517-686-9000.

**Technical Facilities:** Channel No. 19 (500-506 MHz). Authorized power: 1290-kw max. & 1070-kw horizontal visual, 129-kw max. & 107-kw horizontal aural. Antenna: 460-ft. above av. terrain, 496-ft. above ground, 1101-ft. above sea level.

## Public/ETV Stations—Michigan

Latitude	43°	33'	42.7"
Longitude	83°	58'	53.7"

**Transmitter:** 0.8-mi. NNW of Delta Rd. & Four Mile Rd. intersection.

**Satellite Earth Station:** Collins, 10-meter; Rockwell receivers.

**News Service:** PBS.

**Ownership:** Delta College is a community college with a directing board of trustees. Donald J. Carlyon, pres.

**Began Operation:** October 12, 1964.

**Represented (legal):** Cohn & Marks.

**Represented (engineering):** E. Harold Munn Jr. & Associates Inc.

**Personnel:**

PRESLEY D. HOLMES, general manager.  
RUBY T. TWAMASA, telecommunications coordinator.  
THOMAS E. HASKELL, program director.  
HAROLD J. CONLEY, chief engineer.  
NANCY ROGERS, membership director.  
DOLORES SVERID, auction manager.  
JUDY KEYSER, traffic director.  
CHRIS LAMAR, production & operations manager.

## MINNESOTA

### KWCM-TV

Appleton

Ch. 10

**Licensee:** West Central Minnesota ETV Co., 25 S. Miles St., Appleton, MN 56208.

**Studio:** 25 S. Miles St., Appleton, MN 56208.

**Telephone:** 612-289-2622.

**Technical Facilities:** Channel No. 10 (192-198 MHz). Authorized power: 316-kw visual, 31.6-kw aural. Antenna: 1200-ft. above av. terrain, 1284-ft. above ground, 2284-ft. above sea level.

Latitude	45°	10'	03"
Longitude	96°	00'	02"

**Transmitter:** 2.8-mi. S of Appleton.

**Satellite Earth Station:** Collins, 10-meter; Collins receivers.

**Ownership:** West Central Minnesota ETV Co. Non-profit corp Roy Larson, chmn.

**Began Operation:** January 21, 1966.

**Personnel:**

ANSEL DOLL, manager.  
ROGER ROOT, station manager.  
JOHN GRIER, resident engineer.  
JUDY PFAFF, program director.  
JONATHAN HEGLAND, production manager.  
CINDY PANSCH, public relations manager.

### KSMQ-TV

Austin

Ch. 15

**Licensee:** Independent School District 492, 1900 8th Ave. NW, Austin, MN 55912.

**Studio:** 1900 8th Ave. NW, Austin, MN 55912.

**Telephone:** 507-433-0678.

**Technical Facilities:** Channel No. 15 (476-482 MHz). Authorized power: 1215.24-kw max. visual, 121.8-kw max. aural. Antenna: 380-ft. above av. terrain, 448-ft. above ground, 1649-ft. above sea level.

Latitude	43°	40'	34"
Longitude	93°	00'	09"

**Transmitter:** 1900 8th Ave. NW.

A-1272

**Satellite Earth Stations:** 2 in operation; Collins, 10-meter; Collins, Harris receivers.

**Ownership:** Independent School District 492.

**Began Operation:** October 17, 1972.

**Represented (legal):** Cohn & Marks.

**Represented (engineering):** Jansky & Bailey.

**Personnel:**

BARRY G. BAKER, executive director & general manager.  
MARK GODDARD, television manager & director of programming.  
JOHN WILCOX, director of broadcast/engineering.

## KAWE

Bemidji

Ch. 9

**Licensee:** Northern Minnesota Public TV Inc., Bemidji State University, Box 9, Bemidji, MN 56601.

**Studio:** Deputy Hall, Bemidji State U., Bemidji, MN 56601.

**Telephone:** 218-751-3407.

**Technical Facilities:** Channel No. 9 (186-192 MHz). Authorized power: 316-kw visual, 30.2-kw aural. Antenna: 1080-ft. above av. terrain, 1078-ft. above ground, 2498-ft. above sea level.

Latitude	47°	42'	03"
Longitude	94°	29'	15"

**Transmitter:** 2.75-mi. SE of Blackduck.

**Ownership:** Northern Minnesota Public TV Inc. Non-profit corp.

**Began Operation:** June 1, 1980.

**Represented (legal):** Dow, Lohnes & Albertson.

**Represented (engineering):** Cohen, Dippell & Everist, P.C.

**Personnel:**

PAUL STANKAVICH, general manager.  
BILL SANFORD, director of engineering.  
RON DAUGHERTY, program director.  
RON JOHNSON, promotion director.

## KAWB

Brainerd

Ch. 22

**Licensee:** Northern Minnesota Public Television Inc., RR 2, Box 279D, Pequot Lakes, MN 56472.

**Studio:** See KAWE, Bemidji, MN.

**Telephone:** 218-751-3407.

**Technical Facilities:** Channel No. 22 (518-524 MHz). Authorized power: 221.3-kw max. visual, 22.1-kw max. aural. Antenna: 747-ft. above av. terrain, 650-ft. above ground, 2022-ft. above sea level.

Latitude	46°	25'	21"
Longitude	94°	27'	41"

**Transmitter:** E of Rte. 1, 6.1-mi. N of Rte. 210, Pilager.

**Satellite Earth Station:** Rockwell, 10-meter.

**Ownership:** Northern Minnesota Public TV Inc.

**Began Operation:** March 1, 1988.

**Represented (legal):** Dow, Lohnes & Albertson.

**Represented (engineering):** Cohen, Dippell & Everist, P.C.

**Personnel:** See KAWE, Bemidji.

**WDSE-TV**

Duluth-Superior, WI

Ch. 8

**Licensee:** Duluth-Superior Area Educational TV Corp., 1202 E. University Circle, Duluth, MN 55811.

**Studio:** 1202 E. University Circle, Duluth, MN 55811.

**Telephone:** 218-724-8567.

**Technical Facilities:** Channel No. 8 (180-186 MHz). Authorized power: 316-kw visual, 31.6-kw aural. Antenna: 954-ft. above av. terrain, 784-ft. above ground, 2049-ft. above sea level.

Latitude	46°	47'	31''
Longitude	92°	07'	21''

**Transmitter:** 1524 Orange St., Duluth, MN.

**Multichannel TV Sound:** Stereo only.

**Satellite Earth Station:** Collins, 10-meter; Collins receivers.

**Ownership:** Duluth-Superior Area ETV Corp. Non-profit corp. Mark D. Johnson, pres.; Gilbert E. Sidney, v.p.; Dr. Arthur C. Josephs, secy.-treas.; Charles Teasely, asst. secy.-treas.

**Began Operation:** September 1, 1964.

**Personnel:**

GEORGE C. JAUSS, general manager.  
RONALD F. ANDERSON, program & production manager.

**KTCA-TV**

St. Paul-Minneapolis

Ch. 2

**Licensee:** Twin Cities Public Television Inc., St. Paul, MN 55108.

**Studio:** 1640 Como Ave., St. Paul, MN 55108.

**Telephone:** 612-646-4611.

**Technical Facilities:** Channel No. 2 (54-60 MHz). Authorized power: 100-kw visual, 20-kw aural. Antenna: 1313-ft. above av. terrain, 1313-ft. above ground, 2213-ft. above sea level.

Latitude	45°	03'	29.5''
Longitude	93°	07'	27.0''

**Transmitter:** 540 Gramsie Rd., Shoreview.

**Satellite Earth Stations:** Transmit/receive; Andrew, 10-meter C-band; Vertex, 9-meter C-band; Collins, Gardiner, Harris, Scientific-Atlanta receivers.

**Ownership:** Twin Cities Public Television Inc. Non-profit organization. Priscilla P. Goldstein, chmn.; Albert Etchelecu, vice chmn.; Douglas Leatherdale, secy.; Harry Spell, treas.

**Began Operation:** September 3, 1957.

**Personnel:**

RICHARD O. MOORE, president & general manager.  
JAMES E. CARUFEL, senior vice president & chief financial officer.  
JAMES B. RUSSELL, senior vice president & station director.  
PETER MYERS, director, corporate communications.  
DIANNE BRENNAM, manager, new program development & marketing.  
JAMES KUTZNER, chief engineer.  
WILLIAM HANLEY, news director.  
CYNTHIA BROWNE, program director.  
GEORGIA GOULD, promotion director.  
BEVERLY EVANS, business manager.  
ROBERT LARSON, marketing director.

**KTCI-TV**

St. Paul-Minneapolis

Ch. 17

**Licensee:** Twin Cities Public Television Inc., St. Paul, MN 55108.

**Studio:** See KTCA-TV, St. Paul.

**Telephone:** 612-646-4611.

**Technical Facilities:** Channel No. 17 (488-494 MHz). Authorized power: 141-kw max. visual,

1989 Edition

28-kw max. aural. Antenna: 1298-ft. above av. terrain, 1300-ft. above ground, 2210-ft. above sea level.

Latitude	45°	03'	29.5''
Longitude	93°	07'	27.0''

**Transmitter:** 540 Gramsie Rd., Shoreview.

**Ownership:** Twin Cities Public Television Inc.

**Began Operation:** May 4, 1965.

**Personnel:** See KTCA-TV, St. Paul-Minneapolis.

**MISSISSIPPI**

**WMAH-TV**

Biloxi

Ch. 19

**Licensee:** Mississippi Authority for ETV, 3825 Ridgewood Rd., Box 1101, Jackson, MS 39211.

**Studio:** See WMAA-TV, Jackson.

**Technical Facilities:** Channel No. 19 (500-506 MHz). Authorized power: 1480-kw max. & 631-kw horizontal visual, 138.8-kw max. aural. Antenna: Directional, 1560-ft. above av. terrain, 1539-ft. above ground, 1719-ft. above sea level.

Latitude	30°	45'	14''
Longitude	88°	56'	44''

**Transmitter:** 12-mi. ENE of McHenry.

**Ownership:** Mississippi Authority for ETV.

**Began Operation:** January 14, 1972.

**Personnel:** See WMAA-TV, Jackson.

**WMAE-TV**

Booneville

Ch. 12

**Licensee:** Mississippi Authority for ETV.

**Studio:** See WMAA-TV, Jackson.

**Technical Facilities:** Channel No. 12 (204-210 MHz). Authorized power: 44.7-kw visual, 9.83-kw aural. Antenna: Directional, 750-ft. above av. terrain, 578-ft. above ground, 1307-ft. above sea level.

Latitude	34°	40'	00''
Longitude	88°	45'	05''

**Transmitter:** 10.5-mi. W of Booneville.

**Ownership:** Mississippi Authority for ETV.

**Began Operation:** August 11, 1974.

**Personnel:** See WMAA-TV, Jackson.

**WMAU-TV**

Bude

Ch. 17

**Licensee:** Mississippi Authority for ETV.

**Studio:** See WMAA-TV, Jackson.

**Technical Facilities:** Channel No. 17 (488-494 MHz). Authorized power: 550-kw visual, 121-kw aural. Antenna: 1120-ft. above av. terrain, 1066-ft. above ground, 1546-ft. above sea level.

Latitude	31°	22'	19''
Longitude	90°	45'	05''

**Transmitter:** 8-mi. SE of Bude.

## Public/ETV Stations—Mississippi

**Ownership:** Mississippi Authority for ETV.

**Began Operation:** January 14, 1972.

**Personnel:** See WMAA-TV, Jackson.

### WMAO-TV

Greenwood

Ch. 23

**Licensee:** Mississippi Authority for ETV.

**Studio:** See WMAA-TV, Jackson.

**Technical Facilities:** Channel No. 23 (524-530 MHz). Authorized power: 537-kw visual, 107-kw aural. Antenna: 1040-ft. above av. terrain, 1062-ft. above ground, 1177-ft. above sea level.

Latitude	33°	22'	34.20"
Longitude	90°	32'	31.50"

**Transmitter:** 3.2-mi. ENE of Inverness.

**Ownership:** Mississippi Authority for ETV.

**Began Operation:** September 15, 1972.

**Personnel:** See WMAA-TV, Jackson.

### WMAA-TV

Jackson

Ch. 29

**Licensee:** Mississippi Authority for ETV, Box 1101, Jackson, MS 39215 1101.

**Studio:** 3825 Ridgewood Rd., Jackson, MS 39211.

**Telephone:** 601-982-6565.

**Technical Facilities:** Channel No. 29 (560-566 MHz). Authorized power: 452-kw max. & 307-kw horizontal visual, 67.5-kw horizontal aural. Antenna: 1960-ft. above av. terrain, 1850-ft. above ground, 2270-ft. above sea level.

Latitude	32°	12'	46"
Longitude	90°	22'	54"

**Transmitter:** 4-mi. SE of Raymond.

**Satellite Earth Station:** Collins, 10-meter C-band; Collins receivers.

**Ownership:** Mississippi Authority for ETV.

**Began Operation:** February 1, 1970.

**Represented (legal):** Schwartz, Woods & Miller.

**Represented (engineering):** Kessler & Gehman Associates Inc.

**Personnel:**

GARY M. SMITH, deputy director.  
JEANNINE FULMER, director of programming & promotion.  
HERBERT M. JOLLY, chief engineer.  
ROY DUNCAN, director of production.  
LAVINIA GARONER, business manager.  
SARAH OUTTON, marketing director.

### WMAW-TV

Meridian

Ch. 14

**Licensee:** Mississippi Authority for ETV.

**Studio:** See WMAA-TV, Jackson.

**Technical Facilities:** Channel No. 14 (470-478 MHz). Authorized power: 550-kw visual, 121-kw aural. Antenna: 1210-ft. above av. terrain, 1068-ft. above ground, 1698-ft. above sea level.

Latitude	32°	08'	18"
Longitude	89°	05'	36"

**Transmitter:** 5.5-mi. W of Rose Hill.

A-1274

**Ownership:** Mississippi Authority for ETV.

**Began Operation:** January 14, 1972.

**Personnel:** See WMAA-TV, Jackson.

### WMAB-TV

Mississippi State

Ch. 2

**Licensee:** Mississippi Authority for ETV.

**Studio:** See WMAA-TV, Jackson.

**Technical Facilities:** Channel No. 2 (54-60 MHz). Authorized power: 100-kw visual, 22-kw aural. Antenna: 1250-ft. above av. terrain, 1091-ft. above ground, 1769-ft. above sea level.

Latitude	33°	21'	07"
Longitude	89°	08'	56"

**Transmitter:** 2.75-mi. NNE of Ackerman, MS.

**Ownership:** Mississippi Authority for ETV.

**Began Operation:** July 4, 1971.

**Personnel:** See WMAA-TV, Jackson.

### WMAV-TV

Oxford

Ch. 18

**Licensee:** Mississippi Authority for ETV.

**Studio:** See WMAA-TV, Jackson.

**Technical Facilities:** Channel No. 18 (494-500 MHz). Authorized power: 1096-kw & 347-kw horizontal visual, 76.34-kw aural. Antenna: Directional. 1390-ft. above av. terrain, 1304-ft. above ground, 1767-ft. above sea level.

Latitude	34°	17'	26"
Longitude	89°	42'	24"

**Transmitter:** 12-mi. WSW of Oxford.

**Ownership:** Mississippi Authority for ETV.

**Began Operation:** May 19, 1972.

**Personnel:** See WMAA-TV, Jackson.

## MISSOURI

### KOJZ

Joplin

Ch. 26

**Licensee:** Ozark Public Telecommunications Inc., 1101 N. Summit St., Springfield, MO 65802.

**Studio:** See KOKZ, Springfield.

**Mailing Address:** Box 1226, Joplin, MO 64801.

**Telephone:** 417-782-1226.

**Technical Facilities:** Channel No. 26 (542-548 MHz). Authorized power: 51.3-kw visual, 19.19-kw aural. Antenna: 933-ft. above av. terrain, 850-ft. above ground, 1900-ft. above sea level.

Latitude	37°	04'	36"
Longitude	94°	32'	10"

**Transmitter:** KOOE-TV transmitter site, Joplin.

**Ownership:** Ozark Public Telecommunications Inc. Non-profit corp. Bill Carner, chmn.

**Began Operation:** June 1, 1986.

**Represented (legal):** Dow, Lohnes & Albertson.

**Represented (engineering):** D. L. Markley & Associates.

**Personnel:**

KATHY LIMA, station manager.

**KCPT**

Kansas City

Ch. 19

**Licensee:** Public TV 19 Inc., 125 E. 31st St., Kansas City, MO 64108.

**Studio:** 125 E. 31st St., Kansas City, MO 64108.

**Telephone:** 816-756-3580.

**Technical Facilities:** Channel No. 19 (500-506 MHz). Authorized power: 1042-kw max. & 673-kw horizontal visual, 104.2-kw max. & 67.3-kw horizontal aural. Antenna: 1165-ft. above av. terrain, 1222-ft. above ground, 2049-ft. above sea level.

Latitude	39°	04'	59''
Longitude	94°	28'	49''

Holds CP for change to 1137.6-kw max. visual. BPET-860813KE.

**Transmitter:** 2100 Stark St., Kansas City.

**Satellite Earth Station:** Collins, 10-meter.

**Ownership:** Public TV 19 Inc. Robert F. Fuzy, pres.

**Began Operation:** March 22, 1961.

**Represented (legal):** Dow, Lohnes & Albertson.

**Personnel:**

ROBERT F. FUZY, general manager.

JOHN LONG, chief engineer.

PAUL FRANCIS, director of public information.

DIANA MANSELL, business manager.

DAVID WELSH, director of programming & production.

**KETC**

St. Louis

Ch. 9

**Licensee:** St. Louis Regional Educational & Public TV Commission, 6996 Millbrook Blvd., St. Louis, MO 63130.

**Studio:** 6996 Millbrook Blvd., St. Louis, MO 63130.

**Telephone:** 314-725-2460.

**Technical Facilities:** Channel No. 9 (186-192 MHz). Authorized power: 295-kw visual, 29.5-kw aural. Antenna: 1078-ft. above av. terrain, 1073-ft. above ground, 1648-ft. above sea level.

Latitude	38°	28'	56''
Longitude	90°	23'	53''

**Transmitter:** Hageman & Butler Hill Rd.

**Multichannel TV Sound:** Stereo only.

**Satellite Earth Station:** Collins, 10-meter; Collins receivers.

**Ownership:** St. Louis Regional Educational & Public TV Commission. Parker Smith, chmn.; John McClure, vice chmn.; Dr. Gwendolyn Stephenson, secy.; Andrew Taylor, treas.

**Began Operation:** September 20, 1954.

**Represented (legal):** Dow, Lohnes & Albertson.

**Personnel:**

MICHAEL HARDGROVE, president & general manager.

ANDREW R. McMASTER, vice president, finance & administration.

DOUGLAS G. LEONARD, vice president, programming.

TED GARCIA, vice president, operations.

REBECCA GOODRUM, production & promotion manager.

THOMAS JACKSON, development director.

**KMOS-TV**

Sedalia-Warrensburg

Ch. 6

**Licensee:** Central Missouri State University, Warrensburg, MO 64093.

**Studio:** Martin Bldg., CMSU campus, Warrensburg, MO 64093.

**Telephone:** 816-429-4155.

**Technical Facilities:** Channel No. 6 (82-88 MHz). Authorized power: 100-kw max. & 97.7-kw horizontal visual, 22-kw max. & 19.5-kw horizontal aural. Antenna: 770-ft. above av. terrain, 797-ft. above ground, 1627-ft. above sea level.

Latitude	38°	44'	47''
Longitude	93°	16'	30''

**Transmitter:** 2.4-mi. NW of Sedalia.

**Multichannel TV Sound:** Stereo only.

**Satellite Earth Station:** Collins, 10-meter; Collins receivers.

**FM Affiliate:** KCMW-FM, 100-kw, 90.9 MHz (No. 215), 410-ft.

**Ownership:** Central Missouri State U. Board of Regents. Charles H. McGraw, pres.; Mary Alice Malmø, v.p.; Duane Benton, secy.

**Began Operation:** July 8, 1954 as commercial station. Sale to Jefferson Television Co. (KRCG, Jefferson City) approved by FCC July 26, 1961. Sale to Cook Paint & Varnish Co. by Milton J. Hinklein and associates approved by FCC December 23, 1958 (*Television Digest*, Vol. 14:50). For sale to Mid-America TV by Jefferson Television, see KRCG, Jefferson City, MO. Sale to present owner approved by FCC June 28, 1978.

**Represented (legal):** Fisher, Wayland, Cooper & Leader.

**Represented (engineering):** D. L. Markley & Associates Inc.

**Personnel:**

DONALD W. PETERSON, director of broadcast services.

DAN DAVIS, chief engineer.

DANIEL REED, programming & production manager.

MARY E. DURRILL, business manager.

MICHAEL O'KEEFE, traffic & continuity coordinator.

KENNETH RIDGEWAY, producer.

FRED HUNT, operations coordinator.

MARK PEARCE, underwriting coordinator.

**KOZK**

Springfield

Ch. 21

**Licensee:** Ozark Public Telecommunications Inc., Box 21, Springfield, MO 65801.

**Studio:** 1101 N. Summit, Springfield, MO 65801.

**Telephone:** 417-865-2100.

**Technical Facilities:** Channel No. 21 (512-518 MHz). Authorized power: 1410-kw max. & 537-kw horizontal visual, 141-kw max. & 53.7-kw horizontal aural. Antenna: 1790-ft. above av. terrain, 1665-ft. above ground, 3574-ft. above sea level.

Latitude	37°	13'	08''
Longitude	92°	58'	56''

**Transmitter:** State Hwy. FF, near Fordland.

**Satellite Earth Station:** Collins, 10-meter.

**Ownership:** Ozark Public Telecommunications Inc. Non-profit corp. Bill Carner, chmn.

**Began Operation:** January 20, 1975.

**Represented (legal):** Dow, Lohnes & Albertson.

**Personnel:**

ART LUEBKE, executive director & general manager.

WILLIAM ELLIS, director of engineering.

ALLEN WEATHERLY, program director.

# Public/ETV Stations—Montana

## MONTANA

### KUSM

Bozeman

Ch. 9

**Licensee:** Montana State University, President's Office, Bozeman, MT 59717.

**Studio:** Visual Communications Bldg., MSU, Bozeman, MT 59717.

**Telephone:** 406-994-3437.

**Technical Facilities:** Channel No. 9 (186-192 MHz). Authorized power: 3.39-kw max. visual, 0.34-kw aural. Antenna: Minus 340-ft. above av. terrain, 141-ft. above ground, 5009-ft. above sea level.

Latitude	45°	40'	00''
Longitude	111°	03'	10''

**Transmitter:** Hedges Hall South, MSU campus.

**Satellite Earth Stations:** 2 in operation; M/A-Com, Scientific-Atlanta receivers.

**Ownership:** State institution. William J. Tietz, pres.; Stuart E. Knapp, v.p.; John J. Jutila, v.p.; Carl Hoffman, v.p.; James Pickett, dir. of administration

**Began Operation:** October 1, 1984.

**Personnel:**

JACK HYYPPA, director of operations.  
TOM JENKINS, chief engineer.  
RONN GUESTSON, program director.  
ARDYCE JAFFE, business manager.

## NEBRASKA

### KTNE-TV

Alliance

Ch. 13

(Satellite of separately-owned KUON-TV, Lincoln, NE)

**Licensee:** Nebraska Educational Telecommunications Commission, 1800 N. 33rd St., Box 83111, Lincoln, NE 68501.

**Studio:** See KUON-TV, Lincoln.

**Telephones:** 402-472-3611 (transmitter); 308-262-1138 (Studio).

**Technical Facilities:** Channel No. 13 (210-216 MHz). Authorized power: 316-kw visual, 31.6-kw aural. Antenna: 1542-ft. above av. terrain, 1499-ft. above ground, 5749-ft. above sea level.

Latitude	41°	50'	24''
Longitude	103°	03'	18''

**Transmitter:** 4.5-mi. ESE of Angora, NE.

**Multichannel TV Sound:** Plans stereo and separate audio program.

**Ownership:** Nebraska Educational Telecommunications Commission; an agency of the State of Nebraska.

**Began Operation:** September 7, 1966.

**Represented (legal):** Dow, Lohnes & Albertson.

**Personnel:** See KUON-TV, Lincoln.  
WILLIAM CLARK, transmitter supervisor.

### KMNE-TV

Bassett

Ch. 7

(Satellite of separately-owned KUON-TV, Lincoln, NE)

**Licensee:** Nebraska Educ. Telecommunications Commission.

A-1276

**Studio:** See KUON-TV, Lincoln.

**Telephone:** 402-684-3850.

**Technical Facilities:** Channel No. 7 (174-180 MHz). Authorized power: 316-kw visual, 31.6-kw aural. Antenna: 1475-ft. above av. terrain, 1524-ft. above ground, 3999-ft. above sea level.

Latitude	42°	20'	04.7''
Longitude	99°	29'	01.1''

Holds CP for change to 1487-ft. above av. terrain, 1474-ft. above ground, 4000-ft. above sea level. BPET-870514KI.

**Transmitter:** 17-mi. SSE of Bassett.

**Ownership:** Nebraska Educational Telecommunications Commission.

**Began Operation:** September 1, 1967.

**Represented (legal):** Dow, Lohnes & Albertson.

**Personnel:** See KUON-TV, Lincoln.  
RICHARD NELSON, transmitter supervisor.

## KHNE-TV

Hastings

Ch. 29

(Satellite of separately-owned KUON-TV, Lincoln, NE)

**Licensee:** Nebraska Educational Telecommunications Commission.

**Studio:** See KUON-TV, Lincoln.

**Telephone:** 402-694-3970.

**Technical Facilities:** Channel No. 29 (560-566 MHz). Authorized power: 1568-kw visual, 156.8-kw aural. Antenna: 1216-ft. above av. terrain, 1238-ft. above ground, 3049-ft. above sea level.

Latitude	40°	46'	16.5''
Longitude	98°	05'	21.9''

**Transmitter:** 3.5-mi. E of Giltner, NE.

**Ownership:** Nebraska Educational Telecommunications Commission.

**Began Operation:** November 18, 1968.

**Personnel:** See KUON-TV, Lincoln.  
EUGENE SEIER, transmitter supervisor.

## KLNE-TV

Lexington

Ch. 3

(Satellite of separately-owned KUON-TV, Lincoln, NE)

**Licensee:** Nebraska Educational Telecommunications Commission, Box 83111, Lincoln, NE 68501.

**Studio:** See KUON-TV, Lincoln.

**Mailing Address:** See KUON-TV, Lincoln.

**Telephones:** 308-337-2311, Transmitter; 402-472-3611, Commission Office.

**Technical Facilities:** Channel No. 3 (60-66 MHz). Authorized power: 100-kw visual, 10-kw aural. Antenna: 1062-ft. above av. terrain, 1065-ft. above ground, 3449-ft. above sea level.

Latitude	40°	23'	05''
Longitude	99°	27'	30''

**Transmitter:** 6-mi. SW of Holdrege, NE on U.S. Rte. 6.

**Ownership:** Nebraska Educational Telecommunications Commission.

**Began Operation:** September 6, 1965.

**Personnel:** See KUON-TV, Lincoln.  
ROBERT SANDER, transmitter supervisor.

**KUON-TV**

Lincoln

Ch. 12

Licensee: University of Nebraska, Box 83111, Lincoln, NE 68501.

Studio: 1800 N. 33rd, Lincoln, NE 68501.

Telephone: 402-472-3611.

Technical Facilities: Channel No. 12 (204-210 MHz). Authorized power: 316-kw visual, 31.6-kw aural. Antenna: 825-ft. above av. terrain, 874-ft. above ground, 2049-ft. above sea level.

Latitude	41°	08'	18.1''
Longitude	96°	27'	19.2''

Transmitter: 1.25-mi. W, 3-mi. N of Memphis, NE.

Satellite Earth Stations: 3 in operation; Collins, 10-meter; Varian, 10-meter Ku-band; Collins, Scientific-Atlanta receivers.

FM Affiliate: KRNU, 0.1-kw, 90.3 MHz (No. 212).

Ownership: University of Nebraska; KUON-TV is repeated by the separately-owned stations licensed to the Nebraska Educational Telecommunications Commission.

Began Operation: November 1, 1954.

Represented (legal): Dow, Lohnes & Albertson; Cline, Williams, Wright & Johnson (Lincoln).

**Personnel:**

JACK McBRIOE, network general manager.  
 RON HULL, associate general manager.  
 JOHN C. WHITE, assistant general manager, programming & production.  
 PAUL FEW, assistant general manager, administration & finance.  
 WILLIAM R. RAMSAY, director, engineering & technical services.  
 RUSS GOYETTE, assistant director of engineering/production.  
 LAMOIN CACEK, videotape librarian.  
 RICHARD H. RUSSELL, production & operations manager.  
 RICHARD WULFF, transmitter supervisor.  
 KATHRYN STEPHENS, information director.

**KRNE-TV**

Merriman

Ch. 12

(Satellite of separately-owned KUON-TV, Lincoln, NE)

Licensee: Nebraska Educational Telecommunications Commission.

Studio: See KUON-TV, Lincoln.

Telephone: 308-684-3300.

Technical Facilities: Channel No. 12 (204-210 MHz). Authorized power: 316-kw visual, 31.6-kw aural. Antenna: 1066-ft. above av. terrain, 1029-ft. above ground, 4567-ft. above sea level.

Latitude	42°	40'	37.9''
Longitude	101°	42'	35.5''

Transmitter: 17-mi. S of Merriman.

Ownership: Nebraska Educational Telecommunications Commission.

Began Operation: December 9, 1968.

Personnel: See KUON-TV, Lincoln.  
 HAL WEAKLY, transmitter supervisor.

**KXNE-TV**

Norfolk

Ch. 19

(Satellite of separately-owned KUON-TV, Lincoln, NE)

Licensee: Nebraska Educational Telecommunications Commission.

Studio: See KUON-TV, Lincoln.

Telephone: 402-585-4537.

Technical Facilities: Channel No. 19 (500-506 MHz). Authorized power: 1270-kw visual, 127-kw

1989 Edition

aural. Antenna: 1042-ft. above av. terrain, 1069-ft. above ground, 2849-ft. above sea level.

Latitude	42°	14'	15''
Longitude	97°	16'	41''

Transmitter: 13-mi. NE on Hwy. 98, near Carroll, NE.

Ownership: Nebraska Educational Telecommunications Commission.

Began Operation: November 10, 1967.

Personnel: See KUON-TV, Lincoln.  
 TOM GUILLIAM, transmitter supervisor.

**KPNE-TV**

North Platte

Ch. 9

(Satellite of separately-owned KUON-TV, Lincoln)

Licensee: Nebraska Educational Telecommunications Commission.

Studio: See KUON-TV, Lincoln.

Telephone: 308-386-4415.

Technical Facilities: Channel No. 9 (186-192 MHz). Authorized power: 316-kw visual, 31.6-kw aural. Antenna: 1020-ft. above av. terrain, 1006-ft. above ground, 4216-ft. above sea level.

Latitude	41°	01'	16.3''
Longitude	101°	09'	09.8''

Transmitter: Rte. 25, 11-mi. S of Sutherland, NE.

Ownership: Nebraska Educational Telecommunications Commission.

Began Operation: September 12, 1966.

Personnel: See KUON-TV, Lincoln.  
 ROBERT OLSON, transmitter supervisor.

**KYNE-TV**

Omaha

Ch. 26

Licensee: Nebraska Educational Telecommunications Commission.

Studio: U. of Nebraska at Omaha campus, Omaha, NE.

Telephone: 402-554-2516; 402-472-3611.

Technical Facilities: Channel No. 26 (542-548 MHz). Authorized power: 520.36-kw visual, 52.04-kw aural. Antenna: 425-ft. above av. terrain, 395-ft. above ground, 1546-ft. above sea level.

Latitude	41°	15'	28''
Longitude	96°	00'	32''

Transmitter: U. of Nebraska Omaha Campus.

Ownership: Nebraska Educational Telecommunications Commission, an agency of the State of Nebraska.

Began Operation: October 19, 1965.

Personnel: See KUON-TV, Lincoln.  
 HOWARD LOWE, general manager.  
 DON GILL, development director.  
 LARRY HANSON, transmitter supervisor.

**NEVADA**

**KL VX**

Las Vegas

Ch. 10

Licensee: Clark County School District, 2832 E. Flamingo Rd., Las Vegas, NV.

## Public/ETV Stations—Nevada

**Studio:** 4210 Channel 10 Dr., Las Vegas, NV 89119.

**Telephone:** 702-737-1010.

**Technical Facilities:** Channel No. 10 (192-198 MHz). Authorized power: 294-kw visual, 35.5-kw aural. Antenna: 1220-ft. above av. terrain, 176-ft. above ground, 3526-ft. above sea level.

Latitude	36°	00'	28''
Longitude	115°	00'	22''

**Transmitter:** 2-mi. SW of Henderson, NV.

**Satellite Earth Station:** Andrew, 10-meter C-band; Collins receivers.

**Ownership:** Clark County School District. Dan Goldfarb, pres.; Pat Bendorf, v.p.

**Began Operation:** March 25, 1968.

**Represented (legal):** Carl Ramey.

**Represented (engineering):** Hammett & Edison Inc.

### Personnel:

JOHN K. HILL, general manager.  
LARRY CIECALONE, production & operations manager.  
RUTH UHLS, program & promotion supervisor.  
MARTIN VODOVOZ, engineering supervisor.  
LEE WINSTON, community affairs supervisor.  
BEVERLY CARLINO, development supervisor.

## KNPB

Reno

Ch. 5

**Grantee:** Channel 5 Public Broadcasting Inc., Box 14730, Reno, NV 89507.

**Studio:** College of Education Bldg., Evan St., Reno, NV 89507.

**Telephone:** 702-784-4555.

**Technical Facilities:** Channel No. 5 (76-82 MHz). Authorized power: 5.02-kw visual, 1-kw aural. Antenna: 465-ft. above av. terrain, 99-ft. above ground, 5506-ft. above sea level.

Latitude	39°	35'	01''
Longitude	119°	47'	52''

**Transmitter:** E peak of Red Peak, 4-mi. N of Reno Post Office.

**Satellite Earth Station:** Scientific-Atlanta, 10-meter C-band.

**Ownership:** Channel 5 Public Broadcasting Inc. Non-profit corp.

**Began Operation:** September 29, 1983.

**Represented (legal):** Schwartz, Woods & Miller.

### Personnel:

JAMES R. PAGLIARINI, general manager.  
TOM WERNER, director of engineering.  
REX GUNDERSON, program director.  
LEA RHODES, marketing director.

## NEW HAMPSHIRE

## WENH

Durham

Ch. 11

**Licensee:** University of New Hampshire, Box 1100, Durham, NH 03824.

**Studio:** Broadcast Center, Mast Rd., Durham, NH 03824.

**Telephone:** 603-862-1100.

**Technical Facilities:** Channel No. 11 (198-204 MHz). Authorized power: 316-kw visual, 36.1-kw aural. Antenna: 993-ft. above av. terrain, 447-ft. above ground, 1561-ft. above sea level.

Latitude	43°	10'	33''
Longitude	71°	12'	29''

**Transmitter:** Saddleback Mtn., Deerfield, NH.

A-1278

**Satellite Earth Station:** Collins, 10-meter; Collins, Scientific-Atlanta receivers.

**News Service:** AP.

**Ownership:** University of New Hampshire. Gordon A. Haaland, pres.

**Began Operation:** July 6, 1959.

**Represented (legal):** Schwartz, Woods & Miller.

### Personnel:

CYNTHIA FENNEMAN, interim director of broadcasting.  
ARTHUR J. SINGER, general manager.  
CHRISTOPHER FUNKHOUSER, program manager.  
SAMUEL PRICE, director of production.  
JOHN GRAY, director of engineering.  
WILLIAM HUMPHREYS, interim senior producer/director.  
LINDA BURROUGHS, development director.  
JEFFREY ARONSON, business manager.

## WHED-TV

Hanover

Ch. 15

**Licensee:** University of New Hampshire, Box 1100, Durham, NH 03824.

**Studio:** See WENH, Durham.

**Telephone:** 603-862-1100.

**Technical Facilities:** Channel No. 15 (476-482 MHz). Authorized power: 89.1-kw max. visual. Antenna: 1296-ft. above av. terrain, 423-ft. above ground, 2313-ft. above sea level.

Latitude	43°	42'	30''
Longitude	72°	09'	16''

**Transmitter:** Moose Mountain, 6.3-mi. E of Hanover.

**Ownership:** University of New Hampshire.

**Began Operation:** April 11, 1968. Left air late 1982, returned to air 1986.

**Personnel:** See WENH, Durham.

## WEKW-TV

Keene

Ch. 52

**Licensee:** University of New Hampshire, Box 1100, Durham, NH 03824.

**Studio:** See WENH, Durham.

**Technical Facilities:** Channel No. 52 (698-704 MHz). Authorized power: 60.3-kw max. visual, 6.03-kw aural. Antenna: 1080-ft. above av. terrain, 476-ft. above ground, 1993-ft. above sea level.

Latitude	43°	02'	00''
Longitude	72°	22'	04''

**Transmitter:** Derry Hill, 8-mi. NNW of Keene.

**Satellite Earth Stations:** In operation; Andrew receivers.

**Ownership:** University of New Hampshire.

**Began Operation:** May 21, 1968.

**Personnel:** See WENH, Durham.

## WLED-TV

Littleton

Ch. 49

**Licensee:** University of New Hampshire, Box 1100, Durham, NH 03824.

**Studio:** See WENH, Durham.

**Technical Facilities:** Channel No. 49 (680-686 MHz). Authorized power: 94-kw visual, 9.4-kw aural. Antenna: 1285-ft. above av. terrain, 443-ft. above ground, 2426-ft. above sea level.

TV & Cable Factbook No. 57



Latitude 44° 21' 14"  
Longitude 71° 44' 23"

**Transmitter:** 3.8-mi. NE of Littleton-Mann Hill.

**Ownership:** University of New Hampshire.

**Began Operation:** February 8, 1968.

**Personnel:** See WENH, Durham.

**NEW JERSEY**

**WNJS**

**Camden**

**Ch. 23**

**Licensee:** New Jersey Public Bcstg. Authority, CN 777, Ewing Twp., 1573 Parkside Dr., Trenton, NJ 08625.

**Studio:** See WNJT, Trenton.

**Telephone:** 609-530-5252.

**Technical Facilities:** Channel No. 23 (524-530 MHz). Authorized power: 2323-kw max. & 813-kw horizontal visual, 361.4-kw max. & 126-kw horizontal aural. Antenna: 890-ft. above av. terrain, 937-ft. above ground, 1049-ft. above sea level.

Latitude 39° 43' 41"  
Longitude 74° 50' 39"

**Transmitter:** Church Ave. N of Chew Rd., Waterford Works, Waterford Twp.

**Multichannel TV Sound:** Separate audio program.

**Ownership:** New Jersey Public Broadcasting Authority.

**Began Operation:** October 23, 1972.

**Personnel:** See WNJT, Trenton.

**WNJM**

**Montclair**

**Ch. 50**

**Licensee:** New Jersey Public Bcstg. Authority.

**Studio:** See WNJT, Trenton.

**Telephone:** 609-530-5252.

**Technical Facilities:** Channel No. 50 (686-692 MHz). Authorized power: 2094-kw max. & 882.9-kw horizontal visual, 314-kw max. & 132.4-kw horizontal aural. Antenna: 803-ft. above av. terrain, 656-ft. above ground, 1049-ft. above sea level.

Latitude 40° 51' 53"  
Longitude 74° 12' 03"

**Transmitter:** Montclair State College, Little Falls.

**Multichannel TV Sound:** Stereo only.

**Ownership:** New Jersey Public Broadcasting Authority.

**Began Operation:** June 2, 1973.

**Personnel:** See WNJT, Trenton.

**WNJB**

**New Brunswick**

**Ch. 58**

**Licensee:** New Jersey Public Bcstg. Authority.

**Studio:** See WNJT, Trenton.

**1989 Edition**

**Technical Facilities:** Channel No. 58 (734-740 MHz). Authorized power: 1320-kw max. visual, 198-kw max. aural. Antenna: 726-ft. above av. terrain, 375-ft. above ground, 923-ft. above sea level.

Latitude 40° 37' 17"  
Longitude 74° 30' 15"

**Transmitter:** 7 Geiger Lane, Warren Twp.

**Multichannel TV Sound:** Stereo only.

**Ownership:** New Jersey Public Broadcasting Authority.

**Began Operation:** June 2, 1973.

**Personnel:** See WNJT, Trenton.

**WNJT**

**Trenton**

**Ch. 52**

**Licensee:** New Jersey Public Bcstg. Authority, CN 777, Ewing Twp., 1573 Parkside Ave., Trenton, NJ 08625.

**Studio:** 1573 Parkside Ave., CN 777, Trenton, NJ 08625.

**Telephone:** 609-530-5252.

**Technical Facilities:** Channel No. 52 (698-704 MHz). Authorized power: 1950-kw max. visual, 288-kw max. aural. Antenna: 889-ft. above av. terrain, 932-ft. above ground, 1004-ft. above sea level.

Latitude 40° 17' 00"  
Longitude 74° 41' 20"

**Transmitter:** 3260 Brunswick Pike, Rte. 1, Lawrence Twp.

**Multichannel TV Sound:** Stereo only.

**Satellite Earth Station:** Collins, 10-meter; Collins receivers.

**News Services:** AP, Dow Jones, National Business Wire.

**Ownership:** State of New Jersey. Stephen N. Aduato, chmn., New Jersey Public Bcstg. Authority

**Began Operation:** April 5, 1971.

**Represented (legal):** Schwartz, Woods & Miller.

**Personnel:**

ROBERT OTTENHOFF, executive director.

AL ROSE, director of programming.

GEORGE HOOVER, director of engineering.

WALTER FREAS, director of educational services.

LARRY H. WILL, assistant director of engineering.

WILLIAM JOBES, acting director of news & public affairs.

STAN FLEMING, physical plant & assets engineer.

EDWARD HIGGINS, director of community relations.

PRINCE WOOTEN, equal opportunity employment officer.

ART STARKEY, program manager.

JEFFREY FRIEDMAN, Newark station manager.

**NEW MEXICO**

**KAZQ**

**Albuquerque**

**Ch. 32**

**Licensee:** Alpha-Omega Bcstg. of Albuquerque Inc., 4501 Montgomery NE, Albuquerque, NM 87109.

**Studio:** 4501 Montgomery NE, Albuquerque, NM 87109.

**Telephones:** 505-883-1300; 505-884-8355.

**Technical Facilities:** Channel No. 32 (578-584 MHz). Authorized power: 41.18-kw max. visual. Antenna: 4057-ft. above av. terrain, 61-ft. above ground, 10,682-ft. above sea level.

Latitude 35° 12' 51"  
Longitude 106° 27' 01"

## Public/ETV Stations—New Mexico

**Transmitter:** Sandia Crest, Albuquerque.

**Ownership:** Raymond L. Franks, pres.; Raymond L. Franks Sr., secy-treas. Alpha-Omega has a 12-person board.

**Began Operation:** October 12, 1987.

**Represented (legal):** John H. Midlen Jr.

**Represented (engineering):** Larry D. Ellis & Assoc.

**Personnel:**

REV. RAYMOND L. FRANKS JR., general manager.  
 DWAYNE BALLENGEE, chief technician.  
 BRENTON FRANKS, operations manager.

### KNME-TV

Albuquerque

Ch. 5

**Licensee:** Regents of University of New Mexico & Board of Education of the City of Albuquerque, Albuquerque, NM 87102.

**Studio:** 1130 University Blvd. NE, Albuquerque, NM 87102.

**Telephone:** 505-277-2121.

**Technical Facilities:** Channel No. 5 (76-82 MHz). Authorized power: 26.9-kw visual, 3.95-kw aural. Antenna: 4230-ft. above av. terrain, 199-ft. above ground, 10,839-ft. above sea level.

Latitude	35°	12'	44''
Longitude	106°	26'	57''

**Transmitter:** Sandia Crest, 13-mi. NE of Albuquerque.

**Multichannel TV Sound:** Stereo only.

**Satellite Earth Stations:** Transmit/receive; Collins, 10-meter; Collins, Microdyne, Rockwell, Scientific-Atlanta receivers.

**Ownership:** Regents of University of New Mexico and Board of Education of the City of Albuquerque.

**Began Operation:** May 1, 1958.

**Represented (legal):** Dow, Lohnes & Albertson.

**Personnel:**

JON CDOPER, general manager.  
 JOHN MORAND, chief engineer.  
 MARTHA DAY, development manager.  
 SHIRLEY CASADOS, program director.

### KRWG-TV

Las Cruces

Ch. 22

**Licensee:** Regents of New Mexico State University, Box 30001, Las Cruces, NM 88003.

**Studio:** New Mexico State U., Las Cruces, NM 88003.

**Technical Facilities:** Channel No. 22 (518-524 MHz). Authorized power: 1450-kw visual, 145-kw aural. Antenna: 450-ft. above av. terrain, 399-ft. above ground, 4843-ft. above sea level.

Latitude	32°	15'	23.8''
Longitude	106°	58'	33.7''

**Transmitter:** 0.5-mi. S of U.S. Hwy. 70-80, 12-mi. W of Las Cruces.

**Satellite Earth Station:** Collins, 10-meter; Collins receivers.

**News Service:** AP.

**Ownership:** Regents of New Mexico State University.

**Began Operation:** June 29, 1973.

**Represented (legal):** Dow, Lohnes & Albertson.

**Personnel:**

JAMES DRYDEN, general manager.  
 JAMES FICKLIN, program manager.  
 J. D. JARVIS, production manager.

A-1280

CARL NATONE, chief engineer.

TOM WEISER, news director.

GREGORY PETERSEN, promotion director.

### KENW

Portales

Ch. 3

**Licensee:** Regents of Eastern New Mexico University, Eastern N.M.U., KENW, Portales, NM 88130.

**Studio:** Eastern New Mexico U. Campus, Portales, NM 88130.

**Telephone:** 505-562-2112.

**Technical Facilities:** Channel No. 3 (60-66 MHz). Authorized power: 100-kw visual, 20-kw aural. Antenna: 1150-ft. above av. terrain, 1083-ft. above ground, 5549-ft. above sea level.

Latitude	33°	33'	18.5''
Longitude	103°	39'	02.7''

**Transmitter:** Approx. 10-mi. N of Caprock, NM.

**Satellite Earth Stations:** Collins, 10-meter; Rockwell, Microdyne receivers.

**News Services:** AP, Group W Newsfeed, CNN.

**Ownership:** Eastern New Mexico University.

**Began Operation:** September 1, 1974.

**Personnel:**

DUANE W. RYAN, director of broadcasting.  
 JIM ZUPANCIC, associate dir. of broadcasting & business manager.  
 LARRY AHLSTROM, director of broadcast engineering.  
 CLYDE R. POWELL, director of instructional television.  
 DON CRISS, community relations & production director.  
 GAY KISHI, news director.  
 MARY THOMPSON, fundraising director.  
 LINDA SINHA, program director.

## NEW YORK

### WMHX

Albany-Schenectady

Ch. 45

**Licensee:** WMHT Educational Telecommunications, 17 Fern Ave., Schenectady, NY 12306.

**Studio:** See WMHT, Schenectady-Albany-Troy.

**Telephone:** 518-356-1700.

**Technical Facilities:** Channel No. 45 (656-662 MHz). Authorized power: 2950-kw max. visual, 295-kw max. aural. Antenna: 1110-ft. above av. terrain, 151-ft. above ground, 1972-ft. above sea level.

Latitude	42°	37'	37''
Longitude	74°	00'	40''

**Transmitter:** 0.2-mi. W of Pinnacle Rd., approx. 1-mi. S of intersection with Beaver Dam Rd.

**Satellite Earth Stations:** Andrew, 10-meter; Comtech, 3.8-meter; Collins, Scientific-Atlanta receivers.

**FM Affiliate:** WHMT-FM, 11-kw, 89.1 MHz (No. 206), 915-ft.

**News Service:** UPI.

**Ownership:** WMHT Educational Telecommunications. Leonard K. Doriak, chmn.; Charles Touhey, treas.; Sara H. Catlin, secy.

**Began Operation:** December 3, 1984 as commercial station. Sale of control to U. Bertram Ellis Jr. approved by FCC July 3, 1986 but not consummated. Sale by Union Street Video Inc., Debtor-in-Possession, to present owner approved by FCC July 24, 1987 (Television Digest, Vol. 27:22).

**Represented (legal):** Schwartz, Woods & Miller.

**Personnel:** See WMHT, Schenectady-Albany-Troy.

TV & Cable Factbook No. 57

**WSKG**

Binghamton

Ch. 46

**Licensee:** WSKG Public Telecommunications Council, Box 3000, Binghamton, NY 13902-3000.

**Studio:** 1168 Conklin Rd., Conklin, NY 13748.

**Telephone:** 607-775-0100.

**Technical Facilities:** Channel No. 46 (662-668 MHz). Authorized power: 500-kw visual, 50-kw aural. Antenna: 1230-ft. above av. terrain, 934-ft. above ground, 2559-ft. above sea level.

Latitude	42°	03'	22''
Longitude	75°	56'	33''

**Transmitter:** Ingraham Hill Rd., Binghamton, NY.

**Satellite Earth Station:** Andrew, 10-meter; Scientific-Atlanta receivers.

**FM Affiliate:** WSKG-FM, 10-kw, 89.3 MHz (No. 207), 942-ft.

**News Service:** AP.

**Ownership:** WSKG Public Telecommunications Council. Non-profit organization. William W. Atkin, chairman; Chandler Y. Keller, vice chmn.; Michael J. Ziegler, pres. & chief exec. officer; Thomas Bell, secy.-treas.

**Began Operation:** May 12, 1968.

**Represented (legal):** Dow, Lohnes & Albertson.

**Personnel:**

MICHAEL ZIEGLER, president & chief executive officer.  
 ROBERT R. ROBINSON, senior vice president, operations.  
 MANFRED EDWARDS, senior vice president, finance.  
 CHARLES F. MULVEY, vice president, engineering.  
 LINDA EBERZ, director of educational & programming services.  
 JUNE M. SMITH, vice president of TV broadcasting.  
 J. K. BOODLEY, promotions manager.  
 PAT ARGUE, development manager.  
 BERNADETTE RICHARDS, membership manager.

**WNED-TV**

Buffalo

Ch. 17

**Licensee:** Western New York Public Bcstg. Association, Box 1263, Buffalo, NY 14240.

**Studio:** 184 Barton St., Buffalo, NY 14213.

**Telephone:** 716-881-5000.

**Technical Facilities:** Channel No. 17 (488-494 MHz). Authorized power: 2500-kw max. & 1778-kw horizontal visual, 250-kw & 177.80-kw horizontal aural. Antenna: 999-ft. above av. terrain, 1008-ft. above ground, 1541-ft. above sea level.

Latitude	43°	01'	48''
Longitude	78°	55'	15''

**Transmitter:** 0.6-mi. NNE of intersection of Whitehaven & Harvey Rds., Grand Island.

**Multichannel TV Sound:** Stereo only.

**Satellite Earth Station:** Collins, 10-meter; Collins receivers.

**AM Affiliate:** WEBR, 5-kw, 970 kHz.

**FM Affiliate:** WNED-FM, 105-kw, 94.5 MHz (No. 233), 710-ft.

**Ownership:** Western New York Public Bcstg. Association. Kevin I. Sullivan, chmn. Also operates WNEQ-TV, Buffalo.

**Began Operation:** March 30, 1959 under STA using facilities of off-air WBUF (Ch. 17) until May 29, 1959. Resumed operation October 19, 1959.

**Represented (legal):** Schwartz, Woods & Miller.

**Represented (engineering):** John F. X. Browne & Associates Inc.

**Personnel:**

J. MICHAEL COLLINS, president & chief executive officer.  
 ANTHONY P. BUTTINO, vice president, television.  
 C. SCOTT ELLIOTT, vice president, development & publicity.  
 MICHAEL G. SUTTON, vice president, finance & business.

1989 Edition

RICHARD DALY, vice president, radio.  
 DAVID R. CADY, executive producer.  
 NINA SEDITA, director of promotion & publicity.  
 JONATHAN E. HERRINGTON, chief engineer.  
 WILBUR L. GEORGE, production manager.  
 SUSAN HAYES, development director.  
 VANESSA ROBERTSON, traffic director.

**WNEQ-TV**

Buffalo

Ch. 23

**Licensee:** Western New York Public Bcstg. Association, Box 1263, Buffalo, NY 14240.

**Studio:** See WNED-TV, Buffalo.

**Mailing Address:** Box 1263, Buffalo, NY 14240.

**Telephone:** 716-881-5000.

**Technical Facilities:** Channel No. 23 (524-530 MHz). Authorized power: 957-kw max. visual, 95.7-kw max. aural. Antenna: 1007-ft. above av. terrain, 1017-ft. above ground, 1582-ft. above sea level.

Latitude	43°	01'	48''
Longitude	78°	55'	15''

**Transmitter:** 0.6-mi. NNE of intersection of Whitehaven & Harvey Rds., Grand Island.

**Ownership:** Western New York Public Bcstg. Association.

**Began Operation:** May 13, 1987.

**Represented (legal):** Schwartz, Woods & Miller.

**Represented (engineering):** John F. X. Browne & Associates P.C.

**Personnel:** See WNED-TV, Buffalo.

**WLIW**

Garden City

Ch. 21

**Licensee:** Long Island ETV Council Inc., 1425 Old Country Rd., Box 21, Plainview, NY 11803.

**Studio:** Channel 21 Dr., Plainview, NY 11803.

**Telephone:** 516-454-8866.

**Technical Facilities:** Channel No. 21 (512-518 MHz). Authorized power: 1150-kw max. & 562-kw horizontal visual, 115-kw horizontal aural. Antenna: 400-ft. above av. terrain, 324-ft. above ground, 560-ft. above sea level.

Latitude	40°	47'	19''
Longitude	73°	27'	09''

**Transmitter:** Channel 21 Dr., Plainview.

**Satellite Earth Station:** Collins, 10-meter C-band; Collins receivers.

**Ownership:** Long Island ETV Council Inc. Non-profit educational corp. chartered by Board of Regents.

**Began Operation:** January 14, 1969.

**Represented (legal):** Schwartz, Woods & Miller.

**Represented (engineering):** Aster Associates.

**Personnel:**

SAMUEL J. FRANCIS, president & general manager.  
 JACK GIBSON, director of programming.  
 LYDIA COPPOLA, business manager.

**WNYC-TV**

New York

Ch. 31

**Licensee:** City of New York: WNYC Communications Group, One Centre St., Municipal Bldg., New York, NY 10007.

## Public/ETV Stations—New York

Studio: Municipal Bldg., One Centre St., New York, NY 10007.

Telephone: 212-699-7800.

**Technical Facilities:** Channel No. 31 (572-578 MHz). Authorized power: 2800-kw visual, 280-kw aural. Antenna: 1560-ft. above av. terrain, 1584-ft. above ground, 1596-ft. above sea level.

Latitude	40°	42'	43''
Longitude	74°	00'	49''

**Transmitter:** One World Trade Center.

**AM Affiliate:** WNYC, 830 kHz.

**FM Affiliate:** WNYC-FM, 93.9 MHz.

**News Services:** AP, UPI, City Hall News.

**Ownership:** City of New York Municipal Bcstg. System, 100%.

**Began Operation:** November 1, 1962.

**Represented (legal):** Arnold & Porter.

### Personnel:

MARY PEROT NICHOLS, president.  
 ERNIE E. DACHEL, vice president & engineering.  
 JUDITH LEVENTHAL, vice president, finance & administration.  
 DAVID C. SIT, director of operations & engineering.  
 PETER MINICHELLO, vice president, marketing & development.

## WNYE-TV

New York

Ch. 25

**Licensee:** Board of Education of City of New York, 110 Livingston St., Brooklyn, NY.

**Studio:** 112 Tillary St., Brooklyn, NY 11201.

**Telephone:** 718-935-4480.

**Technical Facilities:** Channel No. 25 (536-542 MHz). Authorized power: 658-kw max. & 594-kw horizontal visual, 152-kw max. & 119-kw horizontal aural. Antenna: 583-ft. above av. terrain, 597-ft. above ground, 649-ft. above sea level.

Latitude	40°	41'	21''
Longitude	73°	58'	37''

**Transmitter:** 29 Fort Greene Place, Brooklyn.

**FM Affiliate:** WNYE, 20-kw, 91.5 MHz (No. 218), 415-ft.

**Ownership:** Board of Education of City of New York.

**Began Operation:** April 3, 1967.

**Represented (legal):** Arnold & Porter.

**Represented (engineering):** Moffet, Larson & Johnson Inc.

### Personnel:

PHILIP LEWIS, general manager.  
 JOHN NOLAN, assistant general manager.  
 TROY HOLMAN, chief technical supervisor.

## WNET

New York-Newark, NJ

Ch. 13

**Licensee:** Educational Bcstg. Corp., 356 West 58th St., New York, NY 10019.

**Studios:** 356 W. 58th St., New York, NY 10019; Gateway One, 745 Raymond Plaza West, Newark, NJ 07102.

**Telephone:** 212-560-2000.

**Technical Facilities:** Channel No. 13 (210-216 MHz). Authorized power: 58.9-kw max. & 42.7-kw horizontal visual, 7.94-kw aural. Antenna: 1637-ft. above av. terrain, 1726-ft. above ground, 1738-ft. above sea level.

Latitude	40°	42'	43''
Longitude	74°	00'	49''

**Transmitter:** World Trade Center.

A-1282

**Multichannel TV Sound:** Stereo only.

**Satellite Earth Stations:** Transmit/receive; Collins, 10-meter; Rockwell receivers.

**News Service:** AP.

**Ownership:** Educational Bcstg. Corp. Non-profit corp. William Ellinghaus, chmn.

**Began Operation:** September 16, 1962.

**Represented (legal):** Leventhal, Senter & Lerman.

**Represented (engineering):** Smith & Powstenko.

### Personnel:

DR. WILLIAM F. BAKER, president & chief executive officer.  
 GEORGE L. MILES JR., executive vice president & chief operating officer.  
 RUTH ANN BURNS, senior vice president, broadcast center.  
 GARY KNELL, senior vice president & general counsel.  
 HUGH PRICE, senior vice president, production center.  
 DONALD SUSSMAN, senior vice president, technology center.  
 H. MELVIN MING, senior vice president, finance & administration.  
 ROBERT KOTLOWITZ, vice president, director, arts & public affairs.  
 ARNOLD LABATON, vice president, deputy director of production center.  
 STELLA GIAMMASI, vice president, communications.  
 EDWARD CAMPO, controller.  
 FRANK GRAYBILL, chief engineer.  
 DANIEL R. BECHTEL, vice president, marketing & communications.  
 LAWRENCE LYNN, senior vice president, membership & development.

## WNPI-TV

Norwood

Ch. 18

**Licensee:** St. Lawrence Valley ETV Council, Box 114, Watertown, NY 13601.

**Studio:** See WNPE-TV, Watertown.

**Technical Facilities:** Channel No. 18 (494-500 MHz). Authorized power: 667-kw max. & 556-kw horizontal visual, 100-kw max. & 83.4-kw horizontal aural. Antenna: 794-ft. above av. terrain, 754-ft. above ground, 1989-ft. above sea level.

Latitude	44°	29'	30''
Longitude	74°	51'	29''

**Transmitter:** Approx. 2.2-mi. ESE of Colton.

**Ownership:** St. Lawrence ETV Council. Non-profit organization. P. Owen Williaman, chmn.; Allen Smith, vice chmn.; William J. Saiff Jr., pres.; Doris Wheaton, secy.; Julfann Gluck, treas.

**Began Operation:** September 5, 1971.

**Represented (legal):** Schwartz, Woods & Miller.

**Represented (engineering):** Cohen, Dippell & Everist, P.C.

**Personnel:** See WNPE-TV, Watertown.

## WCFE-TV

Plattsburgh

Ch. 57

**Licensee:** Northeast New York Public Telecommunications Council Inc., Plattsburgh, NY 12901.

**Studio:** One Sesame St., Plattsburgh, NY 12901.

**Telephone:** 518-563-9770.

**Technical Facilities:** Channel No. 57 (728-734 MHz). Authorized power: 762-kw max. visual, 76.2-kw max. aural. Antenna: 2427-ft. above av. terrain, 446-ft. above ground, 4096-ft. above sea level.

Latitude	44°	41'	43''
Longitude	73°	53'	00''

Holds CP for change to 800-kw max. visual, 80-kw max. aural, 2377-ft. above av. terrain, 414-ft. above ground, 3981-ft. above sea level. BPET-860929KF.

**Transmitter:** 3-mi. SE of Lyon Mtn. Village.

**Satellite Earth Stations:** In operation; Rockwell receivers.

**Ownership:** Northeast New York Public Telecommunications, non-profit educational assn. Beverly Reuter, chmn.; Gerald K. Bates, pres.; Christopher Booth, vice chmn.; Gilbert Duken, vice chmn.; Gladys Gervais, secy.; John Ianelli, treas.

**Began Operation:** March 6, 1977.

**Represented (legal):** Dow, Lohnes & Albertson.

**Personnel:**

GERALD K. BATES, president & general manager.  
JOHN FLANZER, vice president & program manager.  
CHARLES ZARBO, assistant vice president & chief engineer.  
MELISSA DAVIS, asst. vice pres. & director of development & community  
EILEEN T. BOUGILL, director of administration.  
JANICE LA FAVE, public information coordinator.

**WXXI-TV**

**Rochester**

**Ch. 21**

**Licensee:** Rochester Area ETV Association Inc., Box 21, Rochester, NY 14601.

**Studio:** 280 State St., Rochester, NY 14614.

**Telephone:** 716-325-7500.

**Technical Facilities:** Channel No. 21 (512-518 MHz). Authorized power: 1230-kw max. & 912-kw horizontal visual, 123-kw max. & 91.2-kw horizontal aural. Antenna: 500-ft. above av. terrain, 345-ft. above ground, 1018-ft. above sea level.

Latitude	43°	08'	07.0''
Longitude	77°	35'	02.5''

**Transmitter:** Pinnacle Hill, Brighton, NY.

**Multichannel TV Sound:** Stereo and separate audio program.

**Satellite Earth Stations:** Andrew, 10-meter C-band; Andrew, 4.5-meter C-band; Collins, Harris receivers.

**AM Affiliate:** WXXI, 5.5-kw, 1370 kHz, 200-ft.

**FM Affiliate:** WXXI-FM, 45-kw, 91.5 MHz (No. 218), 436-ft.

**News Service:** AP.

**Ownership:** Rochester Area Educational Television Association Inc. Non-profit association. Marie Michelle Peartree, chmn.

**Began Operation:** September 6, 1966.

**Represented (legal):** Schwartz, Woods & Miller.

**Represented (engineering):** John F. X. Browne & Associates P.C.

**Personnel:**

WILLIAM J. PEARCE, president & general manager.  
CHRISTOPHER ZIMMERMAN, vice president, television.  
MARK BOARDMAN, vice president, radio.  
DEBORAH ONSLOW, vice president, administration & operations.  
ROBERT OWENS, TV program manager.  
JOHN R. BELL, manager, broadcast operations.

**WMHT**

**Schenectady-Albany-Troy**

**Ch. 17**

**Licensee:** WMHT Educational Telecommunications, 17 Fern Ave., Box 17, Schenectady, NY 12301-0017.

**Studio:** 17 Fern Ave., Schenectady.

**Telephone:** 518-356-1700.

**Technical Facilities:** Channel No. 17 (488-494 MHz). Authorized power: 2630-kw max. & 2000-kw horizontal visual, 263-kw aural. Antenna: 980-ft. above av. terrain, 271-ft. above ground, 1791-ft. above sea level.

Latitude	42°	38'	13''
Longitude	74°	00'	06''

**Transmitter:** Pinnacle Rd., RD 1, Voorheesville, Twp. of New Scotland, NY.

**Multichannel TV Sound:** Stereo only.

**1989 Edition**

**Satellite Earth Stations:** Andrew, 10-meter; Comtech, 3.8-meter; Collins, Scientific-Atlanta receivers.

**FM Affiliate:** WHMT-FM, 11-kw, 89.1 MHz (No. 206), 915-ft.

**News Service:** UPI.

**Ownership:** WMHT Educational Telecommunications. Leonard K. Doriak, chmn.; Charles Touhey, treas.; Sara H. Catlin, secy. Also owns & operates WMHX(TV) Albany, NY.

**Began Operation:** March 26, 1962.

**Represented (legal):** Schwartz, Woods & Miller.

**Personnel:**

WILLIAM E. HALEY JR., president & general manager.  
ELLIS R. BROMBERG, director of television broadcasting.  
IRA J. SINGER, director of engineering.  
GLORIA LAMERE, director of public relations.  
MARIANNA CUNNINGHAM, director of radio.  
ANTHONY C. TANGARONE, business manager.  
KENNETH D. BRITTON, chief engineer.  
JEAN H. M. GRIMMER, director of development.

**WCNY-TV**

**Syracuse**

**Ch. 24**

**Licensee:** Public Bcstg. Council of Central N.Y. Inc., 506 Old Liverpool Rd., Box 2400, Syracuse, NY 13220-2400.

**Studio:** 506 Old Liverpool Rd., Liverpool, NY 13088.

**Telephone:** 315-453-2424.

**Technical Facilities:** Channel No. 24 (530-536 MHz). Authorized power: 2290-kw max. visual, 229-kw max. aural. Antenna: 1354-ft. above av. terrain, 783-ft. above ground, 2332-ft. above sea level.

Latitude	42°	56'	42''
Longitude	76°	01'	28''

**Transmitter:** Sweet & Sevier Rds., Pompey, NY.

**Satellite Earth Stations:** Collins, 10-meter C-band; Andrew, 10-meter C-band; Collins receivers.

**FM Affiliate:** WCNY-FM, 18.6 kw, 91.3 MHz (No. 217), 740-ft.

**News Service:** AP.

**Ownership:** The Public Council of Central NY Inc. Non-profit corporation. Also owns & operates WUNY(FM), Utica & WJNY(FM), Watertown, NY.

**Began Operation:** December 20, 1965.

**Represented (legal):** Haley, Bader & Potts.

**Represented (engineering):** John F. X. Browne & Associates P.C.

**Personnel:**

RICHARD W. RUSSELL, president & general manager.  
HUGH J. CLELAND, chief engineer.  
GEORGE PAYETTE, vice president, station operations.  
RICHARD CALAGIOVANNI, production manager.  
BARBARA FORSTER, instructional services director.  
SHEILA GERMONT, program manager.  
SUSAN PRESTON, director of corporate communications.  
EILEEN LOWE, director of development.  
JACK DUNN, controller.

**WNPE-TV**

**Watertown**

**Ch. 16**

**Licensee:** St. Lawrence Valley ETV Council, Box 114, Watertown, NY 13601.

**Studio:** 1056 Arsenal St., Watertown, NY 13601.

**Telephone:** 315-782-3142.

**Technical Facilities:** Channel No. 16 (482-488 MHz). Authorized power: 618-kw visual & 525-kw horizontal visual, 123.6-kw aural & 105-kw horizontal aural. Antenna: 1214-ft. above av. terrain, 939-ft. above ground, 2509-ft. above sea level.

## Public/ETV Stations—New York

Latitude	43°	51'	44''
Longitude	75°	43'	40''

**Transmitter:** State Rte. 194, 0.7-mi. SW of Pinckney Corners, near Watertown.

**Satellite Earth Station:** Collins, 10-meter; Collins receivers.

**Ownership:** St. Lawrence ETV Council. Non-profit organization. P. Owen Williams, chmn.; Allen Smith, vice chmn.; William J. Saiff Jr., pres.; Doris Wheaton, secy.; Juliann Gluck, treas. Also operates WNPI-TV, Norwood, NY.

**Began Operation:** August 9, 1971.

**Represented (legal):** Schwartz, Woods & Miller.

**Represented (engineering):** Cohen, Dippell & Everist, P.C.

**Personnel:**

WILLIAM J. SAIFF JR., president & general manager.  
 JAMES W. EDWARDS, chief engineer.  
 GLENN H. GOUGH, program manager.  
 BONNIE CORBIN, promotion director.  
 TIM HILTS, business manager.

## NORTH CAROLINA

### WUNF-TV

Asheville

Ch. 33

(Programmed simultaneously with WUNC-TV, Chapel Hill)

**Licensee:** University of North Carolina, Chapel Hill, NC 27514.

**Studio:** See WUNC-TV, Chapel Hill.

**Telephone:** 704-235-9133.

**Technical Facilities:** Channel No. 33 (584-590 MHz). Authorized power: 1510-kw max. visual, 153-kw max. aural. Antenna: 2620-ft. above av. terrain, 339-ft. above ground, 6060-ft. above sea level.

Latitude	35°	25'	32''
Longitude	82°	45'	25''

**Transmitter:** Mt. Pisgah, 16.7-mi. SW of Asheville.

**Ownership:** University of North Carolina. C. D. Spangler Jr., pres.

**Began Operation:** September 11, 1967.

**Personnel:** See WUNC-TV, Chapel Hill.

### WUNC-TV

Chapel Hill

Ch. 4

**Licensee:** University of North Carolina, Chapel Hill, NC 27514.

**Network Offices:** 910 Raleigh Rd., Box 3508, Chapel Hill, NC 27514.

**Studio:** Swain Hall, Chapel Hill.

**Telephone:** 919-962-8191.

**Technical Facilities:** Channel No. 4 (66-72 MHz). Authorized power: 100-kw visual, 20-kw aural. Antenna: 990-ft. above av. terrain, 799-ft. above ground, 1549-ft. above sea level.

Latitude	35°	51'	59''
Longitude	79°	10'	01''

**Transmitter:** Terrell's Mtn., Chatham County, NC.

**Satellite Earth Station:** Andrew, 10-meter C-band.

**News Service:** UPI.

**Ownership:** University of North Carolina. C. D. Spangler Jr., pres.

**Began Operation:** January 8, 1955.

A-1284

**Represented (legal):** Schwartz, Woods & Miller.

**Personnel:**

JOHN W. DUNLOP, director.  
 KIP CAMPBELL, director of engineering.  
 LARRY DWEN, director of administration.  
 CHANCY M. KAPP, associate director, program development.

### WTVI

Charlotte

Ch. 42

**Licensee:** Charlotte-Mecklenburg Public Bcstg. Authority, 42 Coliseum Dr., Charlotte, NC 28205.

**Studio:** 42 Coliseum Dr., Charlotte, NC 28205.

**Telephone:** 704-372-2442.

**Technical Facilities:** Channel No. 42 (638-644 MHz). Authorized power: 1393-kw max. visual, 139-kw aural. Antenna: 460-ft. above av. terrain, 496-ft. above ground, 1154-ft. above sea level.

Latitude	35°	12'	25''
Longitude	80°	47'	30''

**Transmitter:** 42 Coliseum Dr., Charlotte.

**Satellite Earth Station:** Collins, 10-meter; Collins receivers.

**Ownership:** Public commission established by Charlotte-Mecklenburg Board of Education & the Mecklenburg County Commission. Joan Zimmerman, chmn.; Herb Marth Jr., vice chmn.; James Wells, secy.; Jim Elder, treas.

**Began Operation:** August 27, 1965.

**Represented (legal):** Schwartz, Woods & Miller.

**Personnel:**

HAROLD A. BOUTON, general manager.  
 JIM LUTTRELL, chief engineer.  
 ELLIOT B. SANDERSON, director of broadcasting.  
 DON SCOTT, promotion manager.  
 SHEILA TUCKER, program manager.  
 PHYLLIS JONES, business manager.  
 MARY CIMINELLI, development director.

### WUND-TV

Columbia

Ch. 2

(Programmed simultaneously with WUNC-TV, Chapel Hill)

**Licensee:** University of North Carolina, Chapel Hill, NC 27514.

**Studio:** See WUNC-TV, Chapel Hill.

**Technical Facilities:** Channel No. 2 (54-60 MHz). Authorized power: 100-kw visual, 15.1-kw aural. Antenna: 990-ft. above av. terrain, 1041-ft. above ground, 1047-ft. above sea level.

Latitude	35°	53'	59''
Longitude	76°	20'	52''

**Transmitter:** State Rd. 1117, 0.3-mi. N of U.S. 64, 5.5-mi. W of Columbia.

**Ownership:** University of North Carolina. C. D. Spangler Jr., pres.

**Began Operation:** September 10, 1965.

**Personnel:** See WUNC-TV, Chapel Hill.

### WUNG-TV

Concord

Ch. 58

(Programmed simultaneously with WUNC-TV, Chapel Hill)

**Licensee:** University of North Carolina, Chapel Hill, NC 27514.

**Studio:** See WUNC-TV, Chapel Hill.

**Technical Facilities:** Channel No. 58 (734-740 MHz). Authorized power: 1240-kw max. visual, 124-kw max. aural. Antenna: 1290-ft. above av. terrain, 1400-ft. above ground, 1951-ft. above sea level.

Latitude	35°	15'	05.74"
Longitude	80°	41'	12.22"

**Transmitter:** 8058 Hood Rd., Charlotte, NC.

**Ownership:** University of North Carolina. C. D. Spangler Jr., pres.

**Began Operation:** September 11, 1967.

**Personnel:** See WUNC-TV, Chapel Hill.

### WUNK-TV

Greenville

Ch. 25

(Programmed simultaneously with WUNC-TV, Chapel Hill)

**Licensee:** University of North Carolina, Chapel Hill, NC 27514.

**Studio:** See WUNC-TV, Chapel Hill.

**Technical Facilities:** Channel No. 25 (536-542 MHz). Authorized power: 631-kw max. & 562-kw horizontal visual, 63-kw max. & 56-kw horizontal aural. Antenna: 1150-ft. above av. terrain, 1164-ft. above ground, 1249-ft. above sea level.

Latitude	35°	33'	01"
Longitude	77°	36'	02"

**Transmitter:** 2-mi. S of Farmville on U.S. 258.

**Ownership:** University of North Carolina. C. D. Spangler Jr., pres.

**Began Operation:** May 7, 1972.

**Personnel:** See WUNC-TV, Chapel Hill.

### WUNM-TV

Jacksonville

Ch. 19

(Programmed simultaneously with WUNC, Chapel Hill)

**Licensee:** University of North Carolina, Chapel Hill, NC 27514.

**Studio:** See WUNC-TV, Chapel Hill.

**Technical Facilities:** Channel No. 19 (500-506 MHz). Authorized power: 3020-kw max. visual, 302-kw max. aural. Antenna: 1840-ft. above av. terrain, 1999-ft. above ground, 2049-ft. above sea level.

Latitude	35°	06'	18"
Longitude	77°	20'	15"

**Transmitter:** State Rte. 41, 3-mi. NNE of Trenton.

**Ownership:** University of North Carolina. C. D. Spangler Jr., pres.

**Began Operation:** November 16, 1982.

**Personnel:** See WUNC-TV, Chapel Hill.

### WUNE-TV

Linville

Ch. 17

(Programmed simultaneously with WUNC-TV, Chapel Hill)

**Licensee:** University of North Carolina, Chapel Hill, NC 27514.

**Studio:** See WUNC-TV, Chapel Hill.

**Technical Facilities:** Channel No. 17 (488-494 MHz). Authorized power: 1350-kw max. visual, 135.8-kw max. aural. Antenna: 1540-ft. above av. terrain, 264-ft. above ground, 4864-ft. above sea level.

Latitude	36°	03'	47"
Longitude	81°	50'	33"

Holds CP for change to 918-kw max. visual, 91.8-kw max. aural, 1558-ft. above av. terrain, 186-ft. above ground, 4786-ft. above sea level. BPET-870828KE.

**Transmitter:** Grandmother Mtn.

**Ownership:** University of North Carolina. C. D. Spangler Jr., pres.

**Began Operation:** September 11, 1967.

**Personnel:** See WUNC-TV, Chapel Hill.

### WUNP-TV

Roanoke Rapids

Ch. 36

(Programmed simultaneously with WUNC-TV, Chapel Hill)

**Licensee:** University of North Carolina, Chapel Hill, NC 27514.

**Studio:** See WUNC-TV, Chapel Hill.

**Technical Facilities:** Channel No. 36 (602-608 MHz). Authorized power: 1540-kw visual, 154-kw aural. Antenna: 1452-ft. above av. terrain, 1483-ft. above ground, 1767-ft. above sea level.

Latitude	36°	17'	28"
Longitude	77°	50'	10"

**Transmitter:** 1.5-mi. NE of intersection of Hwys. 48 & 561, Brinkleyville.

**Ownership:** University of North Carolina. C. D. Spangler Jr., pres.

**Began Operation:** October 16, 1986.

**Personnel:** See WUNC-TV, Chapel Hill.

### WUNJ-TV

Wilmington

Ch. 39

(Programmed simultaneously with WUNC-TV, Chapel Hill)

**Licensee:** University of North Carolina, Chapel Hill, NC 27514.

**Studio:** See WUNC-TV, Chapel Hill.

**Technical Facilities:** Channel No. 39 (620-626 MHz). Authorized power: 661-kw max. & 525-kw horizontal visual, 66-kw max. & 53-kw horizontal aural. Antenna: 930-ft. above av. terrain, 963-ft. above ground, 999-ft. above sea level.

Latitude	34°	19'	16.2"
Longitude	78°	13'	42.5"

Holds CP for change to 4592-kw max. visual, 459-kw max. aural, 1827-ft. above av. terrain, 1986-ft. above ground, 1875-ft. above sea level; lat. 34° 7' 51", long. 78° 11' 16", transmitter to 5-mi. NNW of Bolivia on Lewis Swamp Rd. BPET-850116K1.

**Transmitter:** U.S. 74/76, Delco, NC.

**Ownership:** University of North Carolina. C. D. Spangler Jr., pres.

**Began Operation:** June 4, 1971.

**Personnel:** See WUNC-TV, Chapel Hill.

### WUNL-TV

Winston-Salem

Ch. 26

(Programmed simultaneously with WUNC-TV, Chapel Hill)

**Licensee:** University of North Carolina, Chapel Hill, NC 27514.

**Studio:** See WUNC-TV, Chapel Hill.

**Technical Facilities:** Channel No. 26 (542-548 MHz). Authorized power: 776-kw max. & 302-kw horizontal visual, 77-kw max. & 31-kw horizontal aural. Antenna: 1670-ft. above av. terrain, 363-ft. above ground, 2742-ft. above sea level.

Latitude	36°	22'	34"
Longitude	80°	22'	14"

# Public/ETV Stations—North Carolina

**Transmitter:** Sauratown Mtn., near Gap, NC.

**Ownership:** University of North Carolina. C. D. Spangler Jr., pres.

**Began Operation:** February 22, 1973.

**Personnel:** See WUNC-TV, Chapel Hill.

## NORTH DAKOTA

### KBME

Bismarck

Ch. 3

**Licensee:** Prairie Public Bcstg. Inc., 207 N. 5th St., Box 3240, Fargo, ND 58108-3240.

**Studio:** See KFME, Fargo.

**Telephone:** 701-241-6900.

**Technical Facilities:** Channel No. 3 (60-66 MHz). Authorized power: 100-kw visual, 10-kw aural. Antenna: 1390-ft. above av. terrain, 1043-ft. above ground, 3286-ft. above sea level.

Latitude	46°	35'	17''
Longitude	100°	48'	07''

**Transmitter:** 5.4-mi. SE of St. Anthony.

**Satellite Earth Station:** AFC, 4.5-meter C-band; Harris receivers.

**Ownership:** Prairie Public Broadcasting Inc.

**Began Operation:** June 18, 1979.

**Personnel:** See KFME, Fargo.

### KDSE

Dickinson

Ch. 9

**Licensee:** Prairie Public Bcstg. Inc., 207 N. 5th St., Box 3240, Fargo, ND 58108-3240.

**Studio:** See KFME, Fargo.

**Telephone:** 701-241-6900.

**Technical Facilities:** Channel No. 9 (186-192 MHz). Authorized power: 214-kw max. visual, 21.4-kw max. aural. Antenna: 789-ft. above av. terrain, 526-ft. above ground, 3391-ft. above sea level.

Latitude	46°	43'	34''
Longitude	102°	54'	56''

**Transmitter:** 10.5-mi. S & 6-mi. W of Dickinson.

**Ownership:** Prairie Public Broadcasting Inc.

**Began Operation:** August 4, 1982.

**Personnel:** See KFME, Fargo.

### KFME

Fargo

Ch. 13

**Licensee:** Prairie Public Bcstg. Inc., 207 N. 5th St., Box 3240, Fargo, ND 58108-3240.

**Studio:** 207 N. 5th St., Fargo, ND 58102.

**Telephone:** 701-241-6900.

**Technical Facilities:** Channel No. 13 (210-216 MHz). Authorized power: 245-kw visual, 24-kw aural. Antenna: 1130-ft. above av. terrain, 1145-ft. above ground, 2089-ft. above sea level.

Latitude	47°	00'	48''
Longitude	97°	11'	37''

**Transmitter:** 1.25-mi. E of Amenia.

A-1286

**Multichannel TV Sound:** Stereo only.

**Satellite Earth Station:** Andrew, 10-meter C-band; Collins receivers.

**Ownership:** Prairie Public Broadcasting Inc.

**Began Operation:** January 19, 1964.

**Represented (legal):** Marmet & McCombs.

**Personnel:**

DENNIS L. FALK, president.  
LARRY WHITE, station manager.  
A. BRUCE JACOBS, director of engineering.  
BOB DAMBACH, program director.  
VIRGINIA MULLOY DAMBACH, promotion & marketing director.  
STEVE LEYLAND, business manager.  
CHERYL HELLER, TV operations manager.

### KGFE

Grand Forks

Ch. 2

**Licensee:** Prairie Public Bcstg. Inc., 207 N. 5th St., Box 3240, Fargo, ND 58108-3240.

**Studio:** See KFME, Fargo.

**Telephone:** 701-241-6900.

**Technical Facilities:** Channel No. 2 (54-60 MHz). Authorized power: 70.8-kw visual, 7.41-kw aural. Antenna: 1340-ft. above av. terrain, 1250-ft. above ground, 2771-ft. above sea level.

Latitude	48°	08'	24''
Longitude	97°	59'	38''

**Transmitter:** 9-mi. N of Petersburg.

**Ownership:** Prairie Public Broadcasting Inc.

**Began Operation:** September 9, 1974.

**Personnel:** See KFME, Fargo.

### KSRE

Minot

Ch. 6

**Licensee:** Prairie Public Bcstg. Inc., 207 N. 5th St., Box 3240, Fargo, ND 58108-3240.

**Studio:** See KFME, Fargo.

**Telephone:** 701-241-6900.

**Technical Facilities:** Channel No. 6 (82-88 MHz). Authorized power: 100-kw visual, 10-kw aural. Antenna: 1060-ft. above av. terrain, 986-ft. above ground, 3014-ft. above sea level.

Latitude	48°	03'	03''
Longitude	101°	23'	24''

**Transmitter:** 11.5-mi. S & 4.25-mi. W of Minot.

**Ownership:** Prairie Public Broadcasting Inc.

**Began Operation:** January 25, 1980.

**Personnel:** See KFME, Fargo.

### KWSE

Williston

Ch. 4

**Licensee:** Prairie Public Bcstg. Inc., 207 N. 5th St., Box 3240, Fargo, ND 58108-3240.

**Studio:** See KFME, Fargo.

**Telephone:** 701-241-6900.



**Technical Facilities:** Channel No. 4 (66-72 MHz). Authorized power: 100-kw visual, 10-kw aural. Antenna: 910-ft. above av. terrain, 785-ft. above ground, 3082-ft. above sea level.

Latitude	48°	08'	30''
Longitude	103°	53'	34''

**Transmitter:** 12-mi. W of Williston.

**Ownership:** Prairie Public Broadcasting Inc.

**Began Operation:** April 8, 1983.

**Personnel:** See KFME, Fargo.

## OHIO

### WEAO

Akron

Ch. 49

**Licensee:** Northeastern Educational TV of Ohio Inc., 275 Martinel Dr., Kent, OH 44240.

**Studio:** 275 Martinel Dr., Kent, OH 44240.

**Telephone:** 216-678-1656.

**Technical Facilities:** Channel No. 49 (680-686 MHz). Authorized power: 685.6-kw max. visual, 68.56-kw max. aural. Antenna: 975-ft. above av. terrain, 963-ft. above ground, 2049-ft. above sea level.

Latitude	41°	04'	58''
Longitude	81°	38'	00''

**Transmitter:** 2101 S. Cleveland-Massillon Rd., Copley.

**Multichannel TV Sound:** Stereo only.

**Satellite Earth Station:** Andrew, 10-meter C-band; Collins, Scientific-Atlanta receivers.

**Ownership:** Northeastern ETV of Ohio Inc. Non-profit corp., operated by state-owned educational institutions.

**Began Operation:** September 21, 1975.

**Represented (legal):** Dow, Lohnes & Albertson.

**Represented (engineering):** Kessler & Gehman Associates Inc.

**Personnel:**

TOREY SOUTHWICK, president & general manager.  
 JERRY SCHUMACHER, director of programming.  
 JOHN CERVONE, director of engineering.  
 CAROL KOFFARNUS, director of educational services.  
 DAVID DAY, director of development.  
 LISA MARTINEZ, public information coordinator.  
 PATRICK VITONE, director of administration & legal affairs.

### WNEO-TV

Alliance

Ch. 45

**Licensee:** Northeastern ETV of Ohio Inc., 275 Martinel Dr., Kent, OH 44240.

**Studio:** See WEAO, Akron.

**Telephone:** 216-678-1656.

**Technical Facilities:** Channel No. 45 (656-662 MHz). Authorized power: 1820-kw max. & 1260-kw horizontal visual, 362-kw max. & 126-kw horizontal aural. Antenna: 830-ft. above av. terrain, 770-ft. above ground, 2045-ft. above sea level.

Latitude	40°	54'	23''
Longitude	80°	54'	40''

**Transmitter:** 0.6-mi. NW of intersection of U.S. Rte. 62 & Duck Creek Rd., 2.4-mi. W of Salem.

**Multichannel TV Sound:** Stereo only.

**Satellite Earth Station:** Andrew, 10-meter C-band; Collins, Scientific-Atlanta receivers.

1989 Edition

**Ownership:** Northeastern ETV of Ohio Inc. Non-profit corp., operated by state-owned educational institutions.

**Began Operation:** May 30, 1973.

**Represented (legal):** Dow, Lohnes & Albertson.

**Represented (engineering):** Kessler & Gehman Associates Inc.

**Personnel:** See WEAO, Akron.

### WOUB-TV

Athens

Ch. 20

**Licensee:** Ohio University, Athens, OH 45701.

**Studio:** 9 S. College St., Ohio University Campus, Athens, OH 45701.

**Telephone:** 614-593-1771.

**Technical Facilities:** Channel No. 20 (506-512 MHz). Authorized power: 1004.6-kw visual, 100.46-kw aural. Antenna: 800-ft. above av. terrain, 860-ft. above ground, 1655-ft. above sea level.

Latitude	39°	18'	50''
Longitude	82°	08'	54''

**Transmitter:** Golf Course Rd.

**Satellite Earth Station:** Collins, 10-meter; Collins, General Instrument, Scientific-Atlanta receivers.

**AM Affiliate:** WOUB, 0.5-kw, 1340 kHz.

**FM Affiliate:** WOUB-FM, 50-kw, 91.3 MHz (No. 217), 500-ft.

**News Services:** AP, Group W Newsfeed.

**Ownership:** Ohio University.

**Began Operation:** December 27, 1962.

**Represented (legal):** Cohn & Marks.

**Represented (engineering):** Ronald J. Grandmaison.

**Personnel:**

N. JOSEPH WELLING, director, Telecommunications Center.  
 PAUL WITKOWSKI, associate director, Telecommunications Center.  
 JERRY CARMAN, chief engineer.  
 TIM ESPAR, news director.

### WBGU-TV

Bowling Green

Ch. 27

**Licensee:** Bowling Green State University, 245 Troup St., Bowling Green, OH 43403.

**Studio:** 245 Troup St., Bowling Green, OH 43403.

**Telephone:** 419-372-2700.

**Technical Facilities:** Channel No. 27 (548-554 MHz). Authorized power: 1000-kw max. visual, 100-kw max. aural. Antenna: 1050-ft. above av. terrain, 1094-ft. above ground, 1821-ft. above sea level.

Latitude	41°	08'	13''
Longitude	83°	54'	23''

**Transmitter:** Belmore Rd., 4.7-mi. S of Deshler.

**Multichannel TV Sound:** Stereo and separate audio program.

**Satellite Earth Station:** Collins, 10-meter; Collins, Microdyne receivers.

**FM Affiliate:** WBGU, 1.35-kw, 88.1 MHz (No. 201), 110-ft.

**Ownership:** Bowling Green State University.

**Began Operation:** February 10, 1964 on Ch. 70, Bowling Green, OH. Switched to Ch. 57, Lima, OH March 1983. Switched to Ch. 27, Bowling Green, OH August 1986.

**Represented (legal):** Cohn & Marks.

## Public/ETV Stations—Ohio

### Personnel:

DR. DUANE E. TUCKER, general manager.  
WILLIAM LEUTZ, chief engineer.  
RONALD GARGASZ, program manager.  
CHRISTINE SEXTON, business manager.  
DAVID DRURY, marketing director.  
PATRICK FITZGERALD, director of learning services.  
PAULA DAVIS, director of television information.

## WOUC-TV

Cambridge

Ch. 44

**Licensee:** Ohio University, Athens, OH 45701.

**Studio:** See WOUB-TV, Athens.

**Telephone:** 614-593-1771.

**Technical Facilities:** Channel No. 44 (650-656 MHz). Authorized power: 550-kw max. & 436-kw horizontal visual, 55.5-kw & 43.6-kw horizontal aural. Antenna: 1290-ft. above av. terrain, 1210-ft. above ground, 2345-ft. above sea level.

Latitude	40°	05'	32''
Longitude	81°	17'	19''

**Transmitter:** 3.8-mi. NW of Fairview on Pisgah Rd.

**News Services:** AP, Group W Newsfeed.

**Ownership:** Ohio University.

**Began Operation:** July 26, 1973.

**Represented (legal):** Cohn & Marks.

**Represented (engineering):** Ronald J. Grandmison, P.E.

**Personnel:** See WOUB-TV, Athens.

## WCET

Cincinnati

Ch. 48

**Licensee:** Greater Cincinnati TV Educational Foundation, 1223 Central Pkwy., Cincinnati, OH 45214.

**Studio:** 1223 Central Pkwy., Cincinnati, OH 45214.

**Telephone:** 513-381-4033.

**Technical Facilities:** Channel No. 48 (674-680 MHz). Authorized power: 2233.6-kw max. & 1990.9-kw horizontal visual, 223.6-kw max. & 199-kw horizontal aural. Antenna: Mounted on WLWT tower, 1073-ft. above av. terrain, 953-ft. above ground, 1788-ft. above sea level.

Latitude	39°	07'	28''
Longitude	84°	31'	18''

**Transmitter:** 2222 Chickasaw St.

**Multichannel TV Sound:** Stereo only.

**Satellite Earth Stations:** Andrew, 10-meter C-band; Comtech, 1.6-meter Ku-band; Comtech, 1.3-meter Ku-band; Collins, General Instrument, Sony receivers.

**Ownership:** Greater Cincinnati TV Educational Foundation. David M. Fiala, chmn.; Charles W. Vaughan, pres.; James J. Roetenberger, secy.; William E. Buchholz, treas.; Howard W. Bell Jr., vice chmn.

**Began Operation:** July 26, 1954.

**Represented (legal):** Cohn & Marks.

**Represented (engineering):** John F. X. Browne & Associates P.C.

### Personnel:

CHARLES W. VAUGHAN, president & general manager.  
JOHN T. DOMINIC, senior vice president, Center for Educational Technologies.  
RONALD L. WILSON, vice president, telecommunications.  
DEE SHAFFER, vice president, administrative services.  
SUE C. APKING, director, educational services.  
EDWARD MIDDLETON, director, engineering.  
JOANNE GRUETER, news director.

A-1288

GRACE K. HILL, program director.  
THOMAS LAW, promotion director.

## WVIZ-TV

Cleveland

Ch. 25

**Licensee:** ETV Association of Metropolitan Cleveland.

**Studio:** 4300 Brookpark Rd., Cleveland, OH 44134.

**Telephone:** 216-398-2800.

**Technical Facilities:** Channel No. 25 (536-542 MHz). Authorized power: 2140-kw max. visual. Antenna: 975-ft. above av. terrain, 818-ft. above ground, 1877-ft. above sea level.

Latitude	41°	20'	28''
Longitude	81°	44'	24''

**Transmitter:** 9466 Ridge Rd., North Royalton.

**Multichannel TV Sound:** Stereo and separate audio program.

**Satellite Earth Stations:** 2 in operation; Collins, 10-meter; Collins, Pinzone receivers.

**Ownership:** ETV Association of Metropolitan Cleveland. Allen C. Holmes, chmn.; Robert S. Reitman, vice chmn.; Dudley J. Taw, vice chmn.; Betty Cope, pres.; William R. Stewart, secy.; Alexander S. Taylor, asst. treas.

**Began Operation:** February 7, 1965.

### Personnel:

BETTY COPE, president & general manager.  
RALPH E. CAMPBELL, director of engineering.  
BOB OLIVE, director of programming.  
PEG NEESON, promotion director.  
SHIRLEY SARKA, business manager.  
KENT A. GEIST, director of marketing & development.  
MARK A. ROSENBERGER, executive producer.

## WOSU-TV

Columbus

Ch. 34

Also operates WPBO-TV, Portsmouth, OH

**Licensee:** Ohio State University, Telecommunications Center, Columbus, OH 43210.

**Studio:** 2400 Olentangy River Rd., Columbus, OH 43210.

**Telephone:** 614-292-9678.

**Technical Facilities:** Channel No. 34 (590-596 MHz). Authorized power: 1170-kw max. & 933-kw horizontal visual, 117-kw max. aural. Antenna: 1080-ft. above av. terrain, 1127-ft. above ground, 2048-ft. above sea level.

Latitude	40°	09'	33.5''
Longitude	82°	55'	21.5''

**Transmitter:** Ohio Rte. 3, approx. 2-mi. N of Westerville, OH.

**Multichannel TV Sound:** Stereo only.

**Satellite Earth Station:** Collins, 10-meter; Collins receivers.

**AM Affiliate:** WOSU, 5-kw, 820 kHz.

**FM Affiliate:** WOSU-FM, 50-kw, 89.7 MHz (No. 209), 466-ft.

**News Services:** AP, UPI.

**Ownership:** Ohio State University. Leonard J. Immke, chmn., board of trustees; Edward H. Jennings, pres.

**Began Operation:** February 20, 1956.

**Represented (legal):** Dow, Lohnes & Albertson.

### Personnel:

DALE OUZTS, general manager.  
ED CLAY, station manager.  
MERVIN A. DUREA, director, special projects.  
DON DAVIS, station manager, radio.  
SHERI WALKER, director, business administration.

SUE DAVIDSON, director, marketing.  
WILLIS PARKER, program manager.

**WPTD**

Dayton

Ch. 16

Licensee: Greater Dayton Public TV Inc., 110 S. Jefferson St., Dayton, OH 45402.

Studio: 2563 S. Gettysburg, Dayton.

Telephones: 513-220-1611; 513-220-1600.

Technical Facilities: Channel No. 16 (482-488 MHz). Authorized power: 1140-kw visual, 114-kw aural. Antenna: 1150-ft. above av. terrain, 1170-ft. above ground, 2049-ft. above sea level.

Latitude	39°	43'	16''
Longitude	84°	15'	00''

Transmitter: 3896 Guthrie Rd., Dayton.

Satellite Earth Station: Collins, 10-meter; Collins, Rockwell receivers.

Ownership: Greater Dayton Public Television Inc. Robert L. Bates, chmn., board of trustees. Also operates WPTD, Oxford, OH.

Began Operation: March 20, 1967 as commercial WKTR-TV; left air February 26, 1971. Sold to Ohio ETV Network Commission October 14, 1971. Began operation as educational station April 27, 1972. Assigned to present owners July 1, 1975.

Represented (legal): Dow, Lohnes & Albertson.

**Personnel:**

JERROLD F. WAREHAM, president & general manager.  
H. FRED STONE, chief engineer.  
SUZANNE A. O'BRIEN, director of administration.

**WPTD**

Oxford

Ch. 14

Licensee: Greater Dayton Public Television Inc., 110 S. Jefferson St., Dayton, OH 45402.

Studio: See WPTD, Dayton.

Telephones: 513-220-1611; 513-220-1600.

Technical Facilities: Channel No. 14 (470-476 MHz). Authorized power: 204-kw visual, 40.7-kw aural. Antenna: 300-ft. above av. terrain, 352-ft. above ground, 1243-ft. above sea level.

Latitude	39°	30'	26''
Longitude	84°	44'	09''

Requests CP for change 5000-kw max. visual, 1000-ft. above av. terrain, 1006-ft. above ground, 1866-ft. above sea level, lat. 39° 30' 52'', long. 84° 38' 09'', transmitter to Rte. 73, 5-mi. E of Oxford. BPET-880119KF.

Transmitter: 810 Oak St., Oxford, OH 45056.

Ownership: Greater Dayton Public Television Inc.

Began Operation: October 14, 1959.

Personnel: See WPTD, Dayton.

**WPBO-TV**

Portsmouth

Ch. 42

Licensee: Ohio State University, 2400 Olentangy River Rd., Telecommunications Center, Columbus, OH 43210.

Studio: See WOSU-TV, Columbus.

Technical Facilities: Channel No. 42 (638-644 MHz). Authorized power: 521-kw max. & 398-kw horizontal visual, 105-kw max. & 79.4-kw horizontal aural. Antenna: 1236-ft. above av. terrain, 953-ft. above ground, 2049-ft. above sea level.

Latitude	38°	45'	41.5''
Longitude	83°	03'	41.0''

Transmitter: Nauvoo Pond Creek Rd., 4-mi. WNW of Portsmouth.

Ownership: Ohio State University. Leonard J. Immke, chmn., board of trustees; Edward H. Jennings, pres.

Began Operation: October 1, 1973.

Represented (legal): Dow, Lohnes & Albertson.

Personnel: See also WOSU-TV, Columbus.

DALE K. OUZTS, general manager.  
DON BISSELL, chief operator.  
DAVID MOODY, operator.  
DAVE MORRISON, operator.

**WGTE-TV**

Toledo

Ch. 30

Licensee: Public Bcstg. Foundation of NW Ohio, Box 30, Toledo, OH 43692.

Studio: 136 Huron St., Toledo, OH 43692.

Telephone: 419-243-3091.

Technical Facilities: Channel No. 30 (566-572 MHz). Authorized power: 1000-kw max. & 912-kw horizontal visual, 135-kw horizontal aural. Antenna: 1030-ft. above av. terrain, 1061-ft. above ground, 1655-ft. above sea level.

Latitude	41°	39'	26.5''
Longitude	83°	25'	55.0''

Transmitter: SW corner of Wynn & Corduroy Rds., Oregon, OH.

Multichannel TV Sound: Stereo only.

Satellite Earth Station: Collins, 10-meter; Collins, Rockwell receivers.

FM Affiliate: WGTE-FM, 30-kw, 91.3 MHz (No. 217), 570-ft.

News Service: AP.

Ownership: Public Bcstg. Foundation of Northwest Ohio. Richard P. Anderson, chmn.; Robert D. Smith, pres. & gen. mgr.; Rhoda L. Berkowitz, v.p.; Robert C. Doban, v.p.; Georgia Welles, v.p.; Carol Z. Block, secy.; Carl H. Hirsch, treas.

Began Operation: October 10, 1960.

Represented (legal): Schwartz, Woods & Miller.

**Personnel:**

ROBERT D. SMITH, president & general manager.  
JOSEPH CAMPBELL, program director.  
SHIRLEY TIMONERE, director, television broadcasting.  
THOMAS REED, director, marketing & finance.  
JAMES E. KRONE, director, public relations.  
DANIEL NIEDZWIECKI, director of engineering.  
THOMAS PAINE, assistant general manager & radio stations manager.  
MARY RICHTER, director, instructional TV.  
JACK W. HUNTER, director, special projects.

**OKLAHOMA**

**KWET**

Cheyenne

Ch. 12

Licensee: Oklahoma Educational Television Authority, Box 14190, Oklahoma City, OK 73113.

Studio: See KETA, Oklahoma City.

Telephone: 405-848-8501.

Technical Facilities: Channel No. 12 (204-210 MHz). Authorized power: 316-kw max. & 295-kw horizontal visual, 31.6-kw max. & 29.5-kw horizontal aural. Antenna: 980-ft. above av. terrain, 987-ft. above ground, 3079-ft. above sea level.

Latitude	35°	35'	36''
Longitude	99°	40'	03''

Transmitter: 1.4-mi. S of Cheyenne.

## Public/ETV Stations—Oklahoma

**News Services:** AP, UPI.

**Ownership:** Oklahoma Educational Television Authority.

**Began Operation:** August 1, 1978.

**Represented (legal):** Cohn & Marks.

**Represented (engineering):** Cohen, Dippell & Everist, P.C.

**Personnel:** See KETA, Oklahoma City.  
PAT GILBREATH, transmitter supervisor.

### KXON-TV

Claremore

Ch. 35

**Licensee:** Rogers State College, College Hill, Claremore, OK 74017.

**Studio:** Rogers State College, Claremore, OK 74017.

**Telephones:** 918-341-7510; 918-341-7518.

**Technical Facilities:** Channel No. 35 (596-602 MHz). Authorized power: 70.15-kw max. visual, 7.02-kw max. aural. Antenna: 1124-ft. above av. terrain, 405-ft. above ground, 1124-ft. above sea level.

Latitude	36°	19'	06''
Longitude	95°	38'	18''

**Transmitter:** College Hill, Rogers State College.

**Satellite Earth Station:** In operation; Scientific-Atlanta receivers.

**FM Affiliate:** KNGX-FM, 3-kw, 91.3 MHz, 1000-ft.

**News Service:** INN.

**Ownership:** Rogers State College. Public educational institution. Richard H. Mosier, pres.

**Began Operation:** June 1, 1987.

**Represented (legal):** Schwartz, Woods & Miller.

**Personnel:**

JAMES BAUM, general manager.  
DAVID C. OSTMO, engineering director.  
CURTIS ZUNIGHA, program director.  
MIKE MARSHALL, promotion director.  
FRANKYE THURMAN, business manager.  
RAMONA HUFFMAN, marketing director.  
EDDIE NORFLEET, producer/director.

### KOET

Eufaula

Ch. 3

**Licensee:** Oklahoma Educational Television Authority, Box 14190, Oklahoma City, OK 73113.

**Studio:** See KETA, Oklahoma City.

**Telephone:** 405-848-8501.

**Technical Facilities:** Channel No. 3 (60-66 MHz). Authorized power: 100-kw visual, 10-kw aural. Antenna: 1310-ft. above av. terrain, 699-ft. above ground, 2049-ft. above sea level.

Latitude	35°	11'	01''
Longitude	95°	20'	20''

**Transmitter:** 4.2-mi. NE of Quinton on Blu Mtn.

**News Services:** AP, UPI.

**Ownership:** Oklahoma Educational Television Authority.

**Began Operation:** December 1, 1977.

**Personnel:** See KETA, Oklahoma City.  
JIM BOGGESE, assistant transmitter supervisor.

**A-1290**

### KETA

Oklahoma City

Ch. 13

**Licensee:** Oklahoma Educational Television Authority, Box 14190, Oklahoma City, OK 73113.

**Studio:** 7403 N. Kelley, Oklahoma City, OK 73111.

**Telephone:** 405-848-8501.

**Technical Facilities:** Channel No. 13 (210-216 MHz). Authorized power: 316-kw visual, 31.6-kw aural. Antenna: 1407-ft. above av. terrain, 1419-ft. above ground, 2482-ft. above sea level.

Latitude	35°	32'	58''
Longitude	97°	29'	50''

**Transmitter:** 7403 N. Kelley St., Oklahoma City.

**Satellite Earth Stations:** Andrew 10-meter; Harris 3-meter; Collins & Scientific-Atlanta receivers.

**News Services:** AP, UPI.

**Ownership:** Oklahoma Educational Television Authority. Statutory corporation, established by Oklahoma State Legislature. Also operates KWET(TV), Cheyenne; KOET(TV), Enfaula & KOED-TV, Tulsa.

**Began Operation:** April 13, 1956.

**Represented (legal):** Cohn & Marks.

**Represented (engineering):** Cohen, Dippell & Everist, P.C.

**Personnel:**

BOB ALLEN, director & general manager.  
STEVE STATON, deputy director, engineering & network operations.  
BILL THRASH, deputy director, production.  
EARLE CONNORS, director of engineering.  
TOM GILMORE, news/public affairs manager.  
REBECCA TALLENT, public information.  
WILLIAM KEELING, production manager.  
PATRICIA THAXTON, broadcast services manager.  
ROLAND CASON, business manager.

### KOED-TV

Tulsa

Ch. 11

**Licensee:** Oklahoma Educational Television Authority, Box 14190, Oklahoma City, OK 73113.

**Studio:** 811 N. Sheridan, Tulsa, OK 74115.

**Telephone:** 918-838-7611.

**Technical Facilities:** Channel No. 11 (198-204 MHz). Authorized power: 316-kw max. & 291.7-kw horizontal visual, 31.6-kw max. & 29.2-kw horizontal aural. Antenna: 1713-ft. above av. terrain, 1835-ft. above ground, 2350-ft. above sea level.

Latitude	36°	10'	15''
Longitude	95°	40'	32''

**Transmitter:** N of intersection of Muskogee Toll Rd. & S. 101st St., approx. 1.8-mi. E of Oneta.

**News Services:** AP, PBS, Oklahoma News Network.

**Ownership:** Oklahoma Educational Television Authority.

**Began Operation:** January 12, 1959.

**Represented (legal):** Cohn & Marks.

**Represented (engineering):** Cohen, Dippell & Everist, P.C.

**Personnel:** See also KETA, Oklahoma City, OK.  
REX DAUGHERTY, station manager.  
RICHARD HEINZ, production coordinator.  
JACK MAYNARD, chief engineer.

## OREGON

## KOAB

Bend

Ch. 3

**Licensee:** State of Oregon acting by & through the Oregon Commission on Public Bcstg.

**Studio:** See KOAP-TV, Portland.

**Telephone:** 503-244-9900.

**Technical Facilities:** Channel No. 3 (60-66 MHz). Authorized power: 19.5-kw visual, 2-kw aural. Antenna: 746-ft. above av. terrain, 299-ft. above ground, 4519-ft. above sea level.

Latitude	44°	04'	01"
Longitude	121°	19'	57"

**Transmitter:** Awbrey Butte, Bend.

**News Service:** UPI.

**Ownership:** Oregon Commission on Public Bcstg. H. Gerald Bidwell, chmn.

**Began Operation:** February 24, 1970. Sale to Corvallis TV Cable (Liberty Communications) by Channel 3 Inc. (Harry E. Godsil, et al.) approved by FCC Sept. 27, 1972. Sale to present owner approved Feb. 19, 1976.

**Personnel:** See KOAP-TV, Portland.  
HOWARD PAINE, chief engineer.

## KOAC-TV

Corvallis

Ch. 7

**Licensee:** Oregon Commission on Public Bcstg., 7140 S.W. Macadam Ave., Portland, OR 97219.

**Studio:** See KOAP-TV, Portland.

**Telephone:** 503-244-9900.

**Technical Facilities:** Channel No. 7 (174-180 MHz). Authorized power: 263-kw visual, 26.3-kw aural. Antenna: 1230-ft. above av. terrain, 273-ft. above ground, 1773-ft. above sea level.

Latitude	44°	38'	25"
Longitude	123°	16'	25"

**Transmitter:** 5-mi. true N of center of Corvallis.

**AM Affiliate:** KOAC, 5-kw, 550 kHz.

**News Service:** UPI.

**Ownership:** Oregon Commission on Public Bcstg. H. Gerald Bidwell, chmn.

**Began Operation:** October 7, 1957.

**Personnel:** See KOAP-TV, Portland.  
JIM BROCK, chief engineer.

## KTVR

La Grande

Ch. 13

**Licensee:** Oregon Commission on Public Bcstg.

**Studio:** See KOAP-TV, Portland.

**Telephone:** 503-244-9900.

**Technical Facilities:** Channel No. 13 (210-216 MHz). Authorized power: 12.9-kw visual, 2.45-kw aural. Antenna: 2603-ft. above av. terrain, 87-ft. above ground, 7219-ft. above sea level.

Latitude	45°	18'	33"
Longitude	117°	44'	09"

**Transmitter:** Mt. Fanny, 17.5-mi. E of La Grande.

**News Service:** UPI.

**Ownership:** Oregon Commission on Public Bcstg. H. Gerald Bidwell, chmn.

**Began Operation:** December 6, 1964.

**Personnel:** See KOAP-TV, Portland.  
J. FRED LEITCH, chief engineer.

## KSYS

Medford

Ch. 8

**Licensee:** Southern Oregon Public Television Inc., 34 S. Fir St., Medford, OR 97501.

**Studio:** 34 S. Fir St., Medford, OR 97501.

**Technical Facilities:** Channel No. 8 (180-186 MHz). Authorized power: 60.3-kw visual, 12-kw aural. Antenna: 2668-ft. above av. terrain, 140-ft. above ground, 5402-ft. above sea level.

Latitude	42°	41'	30.8"
Longitude	123°	13'	46.1"

**Transmitter:** Bureau Land Management Communications Bldg., King Mtn., 28-mi. NW of Medford.

**Satellite Earth Station:** Collins, 10-meter; Collins receivers.

**Ownership:** Southern Oregon Public Television Inc. Non-profit organization. M. A. Winkelman, chmn.; Carroll Haupt, pres.; Edwin Budge, exec. v.p.; Stephen Jamieson, secy; Fred Ehlers, treas.

**Began Operation:** January 17, 1977.

**Represented (legal):** Victor P. Reed.

**Represented (engineering):** Communications Engineering Specialists Inc.

**Personnel:**  
ARTHUR KNOLES, vice president & general manager.  
DON McKAY, chief engineer.  
JIM OTEY, operations manager.  
DOTTIE ELLIS, program director.  
SUE ROBERTS, development director.

## KOAP-TV

Portland

Ch. 10

**Licensee:** Oregon Commission on Public Bcstg., 7140 S.W. Macadam Ave., Portland, OR 97219-3013.

**Studio:** 7140 S.W. Macadam Ave., Portland, OR 97219.

**Telephone:** 503-244-9900.

**Technical Facilities:** Channel No. 10 (192-198 MHz). Authorized power: 316-kw visual, 31.6-kw aural. Antenna: 1740-ft. above av. terrain, 1081-ft. above ground, 2049-ft. above sea level.

Latitude	45°	31'	21"
Longitude	122°	45'	08"

**Transmitter:** 262 N.W. Miller Rd., Portland.

**Satellite Earth Station:** Collins, 10-meter; Collins receivers.

**FM Affiliate:** KOAP-FM, 100-kw, 91.5 MHz (No. 218), 1610-ft.

**News Service:** UPI.

**Ownership:** Oregon Commission on Public Bcstg. H. Gerald Bidwell, chmn.

**Began Operation:** February 6, 1961.

**Represented (legal):** Fisher, Wayland, Cooper & Leader.

**Personnel:**  
MAYNARD ORME, executive director.  
NEVTON DUNN, vice president, system development.  
TOM DOGGETT, vice president, television programming.  
CAROL LEWIS, vice president, development.  
DEBORAH HINTON, vice president, finance & administration.  
MICHAEL TONDREAU, director, engineering & operations.

## Public/ETV Stations—Oregon

BRYCE HOWARD, chief engineer.  
ELLEN BLOCH, director of communications.

### PENNSYLVANIA

#### WLVT-TV

Allentown-Bethlehem-Easton

Ch. 39

**Licensee:** Lehigh Valley Public Telecommunications Corp., Mountain Dr., Bethlehem, PA 18015.

**Studio:** Mountain Dr., Bethlehem, PA 18015.

**Telephone:** 215-867-4677.

**Technical Facilities:** Channel No. 39 (620-626 MHz). Authorized power: 575-kw max. & 494-kw horizontal visual, 98-kw horizontal aural. Antenna: 987-ft. above av. terrain, 507-ft. above ground, 1507-ft. above sea level.

Latitude	40°	33'	58''
Longitude	75°	26'	06''

**Transmitter:** Salisbury Twp., S of East Rock Rd.

**Satellite Earth Stations:** Andrew, 10-meter C-band; Collins, 10-meter; Collins, Scientific-Atlanta receivers.

**Ownership:** Lehigh Valley Public Telecommunications Corp. Non-profit corp. Malcolm J. Gross, chmn.; I. C. Gutman, vice chmn., finance; Sheldon P. Siegel, pres. & gen. mgr.; Nora Mehring, secy.; Lee Nonemaker, treas.

**Began Operation:** September 7, 1965.

**Represented (legal):** Dow, Lohnes & Albertson.

#### Personnel:

SHELDON P. SIEGEL, president & general manager.  
DONALD ROBERT, vice president, programming.  
SHELLEY SILFIES, vice president, development & community relations.  
JERRY A. RICHARDS, vice president, engineering.  
FRANK DOBIAS, director, school services.  
CALLIE ENGLESSION, office manager.  
GILBERT AYKROYD, assistant director, engineering.  
MAUREEN CIROCCO, director, art & photography.  
BARRY WITTCHEN, administrative engineering assistant.

#### WPSX-TV

Clearfield

Ch. 3

**Licensee:** The Pennsylvania State University, University Park, PA 16802.

**Studio:** Wagner Annex, University Park, PA 16802.

**Telephone:** 814-865-1873.

**Technical Facilities:** Channel No. 3 (60-66 MHz). Authorized power: 100-kw visual, 20-kw aural. Antenna: 880-ft. above av. terrain, 539-ft. above ground, 2714-ft. above sea level.

Latitude	41°	07'	21''
Longitude	78°	26'	28''

**Transmitter:** McGeorge Rd., 7-mi. N of Clearfield.

**Satellite Earth Stations:** 5 in operation; Andrew, 10-meter C-band; Scientific-Atlanta, 3.2-meter Ku-band; Scientific-Atlanta, 4.6-meter C-band; Collins, Scientific-Atlanta, Agile, Omni receivers.

**Ownership:** The Pennsylvania State University.

**Began Operation:** March 1, 1965.

**Represented (legal):** Bryan, Cave, McPheeters & McRoberts.

#### Personnel:

MARLOWE FROKE, general manager.  
JOHN GRANT, station manager.  
CARL FISHER, chief engineer.  
GEORGE THURMAN, director, operations.  
KATHLEEN PAVELKO, promotion director.

A-1292

KEVIN HARRIS, director, programming & production.  
SANDRA EDWARDS, director, development.  
WALTER MAHUTE, business manager.

#### WQLN

Erie

Ch. 54

**Licensee:** Public Bcstg. of Northwest Pennsylvania Inc., 8425 Peach St., Erie, PA 16509.

**Studio:** 8425 Peach St., Erie, PA 16509.

**Telephone:** 814-864-3001.

**Technical Facilities:** Channel No. 54 (710-716 MHz). Authorized power: 977-kw max. & 794-kw horizontal visual, 97.7-kw max. & 79.4-kw horizontal aural. Antenna: 880-ft. above av. terrain, 717-ft. above ground, 2017-ft. above sea level.

Latitude	42°	02'	31''
Longitude	80°	03'	57''

**Transmitter:** 2.25-mi. SE of Kearsarge.

**Satellite Earth Station:** Andrew, 10-meter C-band; Collins receivers.

**FM Affiliate:** WQLN-FM, 35-kw, 91.3 MHz (no. 217), 500-ft.

**Ownership:** Public Bcstg. of Northwest Pennsylvania Inc. William Maus, chmn.; David Zuem, vice chmn.; Linda DeArment, treas.

**Began Operation:** August 13, 1967.

#### Personnel:

ROBERT CLARK, station manager.  
PORTER KENDALL, chief engineer.  
TOM McLAREN, program director.

#### WITF-TV

Harrisburg

Ch. 33

**Licensee:** WITF Inc., Box 2954, Harrisburg, PA 17105.

**Studio:** 1982 Locust Lane., Harrisburg, PA 17109.

**Telephone:** 717-236-6000. Fax: 717-236-4628.

**Technical Facilities:** Channel No. 33 (584-590 MHz). Authorized power: 1110-kw max. & 437-kw horizontal visual, 43.7-kw horizontal aural. Antenna: 1400-ft. above av. terrain, 724-ft. above ground, 2034-ft. above sea level.

Latitude	40°	20'	45''
Longitude	76°	52'	06''

**Transmitter:** Blue Mtn., near Harrisburg, PA.

**Multichannel TV Sound:** Planned.

**Satellite Earth Stations:** Transmit/receive Harris, 9-meter C-band; Collins, 10-meter C-band; 3-meter Ku-band; Collins, Harris receivers.

**FM Affiliate:** WITF-FM, 5.9-kw, 89.5 MHz (No. 208), 1360-ft.

**News Services:** AP, APR, NPR, PA Network.

**Ownership:** Non-profit corp. Arthur Glatfelter, chmn.; Mary-Linda Merriam, vice chmn.; Thomas Wolf, 2nd vice chmn.; Lois G. Haynes, secy.

**Began Operation:** November 22, 1964.

**Represented (legal):** Dow, Lohnes & Albertson.

**Represented (engineering):** Cohen, Dippell & Everist, P.C.

#### Personnel:

STEWART CHEIFET, president & general manager.  
JOHN T. BLAIR, senior vice president, station manager.  
MICHAEL L. GREENWALD, vice president, development.  
JAMES T. COYLE, vice president, administration & finance.  
ROBERT H. HOSTETTER JR., vice president, non-broadcast services.  
JOHN A. BOSAK, director of engineering.  
ALAN MICELI, news director.  
THOMAS KECK, program director.  
CONSTANCE RANNELS, promotion director.

JAMES COYLE, business manager.  
GARY R. SALTSGIVER, director of facilities marketing.

**WQED**

Pittsburgh

Ch. 13

Licensee: Metropolitan Pittsburgh Public Bcstg. Inc., 4802 5th Ave., Pittsburgh, PA 15213.

Studio: 4802 Fifth Ave., Pittsburgh, PA 15213.

Telephone: 412-622-1300.

Technical Facilities: Channel No. 13 (210-216 MHz). Authorized power: 316-kw visual, 63.1-kw aural. Antenna: 695-ft. above av. terrain, 558-ft. above ground, 1723-ft. above sea level.

Latitude	40°	26'	46"
Longitude	79°	57'	51"

Transmitter: 2850 Berthoud St.

Satellite Earth Station: Andrew, 10-meter C-band; Collins receivers.

FM Affiliate: WQED-FM, 43-kw, 89.3 MHz (No. 207), 500-ft.

Ownership: Metropolitan Pittsburgh Public Bcstg. Inc. Albert C. Van Dusen, chmn.; Elsie Hillman, vice chmn.; George H. Taber, vice chmn.; Donald C. Korb, vice chmn.-treas.; Lloyd Kaiser, pres.; Thomas Skinner, exec. v.p.; Jay Rayvid, senior v.p.; George R. Craig, secy.; Donald E. Abraham, asst. secy.; Alex McKenna, asst. treas.; Donald Y. Clem, executive committee; Mrs. James Fisher, executive committee.

Began Operation: March 19, 1954.

Represented (legal): Covington & Burling; Reed, Smith, Shaw & McClay (Pittsburgh).

**Personnel:**

LLOYD KAISER, president & general manager.  
THOMAS SKINNER, executive vice president.  
JAY RAYVID, senior vice president.  
GREGORY ANDORFER, vice president, national programming.  
MARGOT WOODWELL, vice president & station manager.  
MARCIE SETLOW, vice president & project director, national program marketing.  
JOHN COSGROVE, vice president, production & operations.  
DON ABRAHAM, vice president, finance.  
RUSS MARTZ, vice president, corporate communications.  
CECI SOMMERS, vice president & station manager, WQED-FM.  
SAM SILBERMAN, director of programming.  
BOB HOLLINGER, director of engineering.

**WQEX**

Pittsburgh

Ch. 16

Licensee: Metropolitan Pittsburgh Public Bcstg. Inc.

Studio: See WQED, Pittsburgh.

Telephone: 412-622-1550.

Technical Facilities: Channel No. 16 (482-488 MHz). Authorized power: 660-kw max. & 427-kw horizontal visual, 66-kw max. & 42.7-kw horizontal aural. Antenna: 700-ft. above av. terrain, 596-ft. above ground, 1734-ft. above sea level.

Latitude	40°	26'	46"
Longitude	79°	57'	51"

Transmitter: 4802 Fifth Ave., Pittsburgh.

Ownership: Metropolitan Pittsburgh Public Bcstg. Inc.

Began Operation: March 20, 1959. Left air Nov. 1, 1961. Resumed operation Jan. 18, 1963.

**Personnel:**

KENNETH TIVEN, station manager.  
JIM WEINER, operations manager.  
MYLES MARKS, technical director.

1989 Edition

**WVIA-TV**

Scranton, Wilkes-Barre & Hazleton

Ch. 44

Licensee: Northeastern Pennsylvania ETV Association, The Public Broadcasting Center, Pittston, PA 18640.

Studio: Old Boston Rd., Jenkins Twp.

Telephones: 717-344-1244; 717-826-6144.

Technical Facilities: Channel No. 44 (650-656 MHz). Authorized power: 1000-kw max. & 755-kw horizontal visual, 100-kw max. & 75.5-kw horizontal aural. Antenna: 1670-ft. above av. terrain, 845-ft. above ground, 2949-ft. above sea level.

Latitude	41°	10'	55"
Longitude	75°	52'	17"

Transmitter: Penobscott Knob, 2.5-mi. S of Wilkes-Barre, Mountain Top, PA.

Satellite Earth Station: Collins, 10-meter; Collins, Scientific-Atlanta receivers.

FM Affiliate: WVIA-FM, 5-kw, 89.9 MHz (No. 210), 1250-ft.

News Service: AP.

Ownership: Non-profit association. Dr. Patrick Toole, chmn.; David Tressler, vice chmn.; Dr. John E. Walsh, pres. & gen. mgr.; Robert Patton, treas.; Sylvia Hughes, secy.

Began Operation: September 26, 1966.

Represented (legal): Dow, Lohnes & Albertson.

**Personnel:**

DR. JOHN E. WALSH, president & general manager.  
GEORGE B. SEYMOUR, vice president & director of engineering.  
A. WILLIAM KELLY, vice president & station manager.  
WILLIAM L. MYERS, chief engineer.  
KAREN STONE, director of programming.  
MINDY LABOSKIE, promotion director.  
JOY EVANS, instructional television director.  
RAY BOYLE, development director.  
RONALD STRAVINSKY, business manager.

**RHODE ISLAND**

**WSBE-TV**

Providence

Ch. 36

Licensee: Rhode Island Public Telecommunications Authority, 24 Mason St., Providence, RI 02903.

Studio: 24 Mason St., Providence, RI 02903.

Telephone: 401-277-3636.

Technical Facilities: Channel No. 36 (602-608 MHz). Authorized power: 1230-kw max. visual, 123-kw max. aural. Antenna: 597-ft. above av. terrain, 536-ft. above ground, 800-ft. above sea level.

Latitude	41°	48'	18"
Longitude	71°	28'	24"

Transmitter: Neutaconkanut Hill, Ipswich Rd., Johnston, RI.

Satellite Earth Station: Collins, 10-meter C-band; Scientific-Atlantic receivers.

Ownership: Rhode Island Public Telecommunications Authority.

Began Operation: June 1, 1967.

Represented (legal): Schwartz, Woods & Miller.

Represented (engineering): Andrus & Associates Inc.

**Personnel:**

SUSAN L. FARMER, general manager & chief executive officer.  
EDWARD P. ALCIATORE III, chief engineer.  
C. RAYMOND FASS, program director.  
DAVID A. NICKERSON, promotion director.  
ALBERT CORRADO, business manager.

# Public/ETV Stations—South Carolina

## SOUTH CAROLINA

### WEBA-TV

Allendale-Barnwell

Ch. 14

**Licensee:** South Carolina Educational TV Commission, 2712 Millwood Ave., Columbia, SC 29250.

**Studio:** See WLRK-TV, Columbia.

**Telephone:** 803-737-3200. **Telex:** 704286. **Fax:** 803-737-3417.

**Technical Facilities:** Channel No. 14 (470-476 MHz). Authorized power: 557-kw visual, 55.7-kw aural. Antenna: 805-ft. above av. terrain, 809-ft. above ground, 1049-ft. above sea level.

Latitude	33°	11'	12.5''
Longitude	81°	23'	53.5''

**Transmitter:** 4-mi. SSW of Barnwell on County Rd. 69.

**News Service:** AP.

**Ownership:** South Carolina ETV Commission.

**Began Operation:** September 5, 1967.

**Represented (legal):** Dow, Lohnes & Albertson.

**Personnel:** See WRLK-TV, Columbia.  
ED CORTEZ, station supervisor.

### WJWJ-TV

Beaufort

Ch. 16

**Licensee:** South Carolina ETV Commission, 2712 Millwood Ave., Drawer L, Columbia, SC 29250.

**Studio:** 105 S. Ribaut Rd., Beaufort, SC 29902.

**Mailing Address:** Box 1165, Beaufort, SC 29901-1165.

**Telephone:** 803-524-0808.

**Technical Facilities:** Channel No. 16 (482-488 MHz). Authorized power: 852-kw max. & 407-kw horizontal visual, 84.7-kw aural. Antenna: 1280-ft. above av. terrain, 1318-ft. above ground, 1334-ft. above sea level.

Latitude	32°	42'	44''
Longitude	80°	40'	49''

**Transmitter:** Hwy. 119, 4-mi. W of Green Pond, SC.

**Satellite Earth Station:** Collins 10-meter C-band; Collins & Rockwell receivers.

**FM Affiliate:** WJWJ-FM, 48-kw, 89.9 MHz (No. 210), 1100-ft.

**Ownership:** South Carolina ETV Commission.

**Began Operation:** September 10, 1975.

**Represented (legal):** Dow, Lohnes & Albertson.

**Personnel:**

RONALD SCHOENHERR, station manager.  
MICHAEL BRANNEN, program & promotion director.  
HARRY KRAMER, engineering manager.  
SUZANNE SPROATT, news director.

### WITV

Charleston

Ch. 7

**Licensee:** South Carolina ETV Commission.

**Studio:** See WRLK-TV, Columbia.

**Telephone:** 803-737-3200. **Telex:** 704286. **Fax:** 803-737-3417.

**Technical Facilities:** Channel No. 7 (174-180 MHz). Authorized power: 310-kw visual, 31-kw aural. Antenna: 850-ft. above av. terrain, 1044-ft. above ground, 1049-ft. above sea level.

Latitude	32°	47'	44''
Longitude	79°	50'	27''

**Transmitter:** Rifle Range Rd., 5.5-mi. E of Charleston.

**FM Affiliate:** WSCI, 100-kw, 89.3 MHz (No. 207), 540-ft.

**News Service:** AP.

**Ownership:** South Carolina ETV Commission.

**Began Operation:** January 19, 1964.

**Represented (legal):** Dow, Lohnes & Albertson.

**Personnel:**

See WRLK-TV, Columbia.  
WALT MORING, station supervisor.

### WRLK-TV

Columbia

Ch. 35

**Licensee:** South Carolina ETV Commission, 2712 Millwood Ave., Columbia, SC 29250.

**Studio:** 2712 Millwood Ave., Columbia, SC 29250.

**Telephone:** 803-737-3200. **Telex:** 704286. **Fax:** 803-737-3417.

**Technical Facilities:** Channel No. 35 (596-602 MHz). Authorized power: 513-kw visual, 51.3-kw aural. Antenna: 1026-ft. above av. terrain, 999-ft. above ground, 1390-ft. above sea level.

Latitude	34°	07'	07''
Longitude	80°	56'	12''

**Transmitter:** Hard Scrabble Rd., 6-mi. NNE of Columbia.

**Satellite Earth Stations:** Transmit/receive Andrew, 10-meter C-band; Andrew, 4-meter C-band; Microdyne, 3.66-meter Ku-band; Scientific-Atlanta, 4.6-meter C-band; Collins, Scientific-Atlanta receivers.

**FM Affiliate:** WLTR, 100-kw, 91.3 MHz (No. 217), 850-ft.

**News Service:** AP.

**Ownership:** South Carolina ETV Commission, organized under state law to promote educational TV.

**Began Operation:** September 6, 1966.

**Represented (legal):** Dow, Lohnes & Albertson.

**Personnel:**

S. EDWARD CRAIG, manager, studio operations.  
GERALD H. WARR, manager, transmitter operations.  
NORMAN BRINSON, transmitter supervisor.

**South Carolina Educational Television Commission Personnel:**

HENRY J. CAUTHEN, president & general manager.  
ROBERT M. FRIERSON, senior vice president & assistant general manager.  
JUNE B. LICATA, v.p., regional stations & community relations.  
CHARLTON W. BOWERS, v.p., engineering.  
BOBBI J. KENNEDY, v.p., continuing education.  
GEORGE W. HOPKINS JR., v.p., special services.  
JOSEPH T. KARR, v.p., administrative services.  
WILLIAM D. HAY, v.p., educational radio.  
THOMAS L. CLARK, v.p., production.  
PATRICIA DRESSLER, director of publications.  
PATRICK DILLEY, art director.  
JOHN M. LAWSON, director of public information.  
CHRIS MEYERS, volunteer coordinator.  
TOM FOWLER, public affairs director.  
JIM WELCH, program director.  
POLLY KOSKO, development director.  
BERYL DAKERS, cultural affairs director.



**WHMC**

Conway

Ch. 23

Licensee: South Carolina ETV Commission.

Studio: See WRLK-TV, Columbia.

Telephone: 803-737-3200. Telex: 704286. Fax: 803-737-3417.

Technical Facilities: Channel No. 23 (524-530 MHz). Authorized power: 1740-kw max. & 851-kw horizontal visual, 174-kw max. & 85.1-kw horizontal aural. Antenna: 820-ft. above av. terrain, 842-ft. above ground, 927-ft. above sea level.

Latitude	33°	57'	05''
Longitude	79°	06'	31''

Transmitter: 6.5-mi. NNW of Conway on County Rd. 569.

Ownership: South Carolina ETV Commission.

Began Operation: September 2, 1980.

Represented (legal): Dow, Lohnes & Albertson.

Personnel: See WRLK, Columbia.  
ROBERT COOPER, station supervisor.

**WJPM-TV**

Florence

Ch. 33

Licensee: South Carolina ETV Commission.

Studio: See WRLK-TV, Columbia.

Telephone: 803-737-3200. Telex: 704286. Fax: 803-737-3417.

Technical Facilities: Channel No. 33 (584-590 MHz). Authorized power: 537-kw visual, 54.3-kw aural. Antenna: 789-ft. above av. terrain, 797-ft. above ground, 923-ft. above sea level.

Latitude	34°	16'	45.5''
Longitude	79°	44'	36.5''

Transmitter: 5.5-mi. NNE of Florence on County Rd. 173.

News Service: AP.

Ownership: South Carolina ETV Commission.

Began Operation: September 3, 1967.

Represented (legal): Dow, Lohnes & Albertson.

Personnel: See WRLK-TV, Columbia.  
FRANK JENNE, station supervisor.

**WNTV**

Greenville

Ch. 29

Licensee: South Carolina ETV Commission.

Studio: See WRLK-TV, Columbia.

Telephone: 803-737-3200. Telex: 704286. Fax: 803-737-3417.

Technical Facilities: Channel No. 29 (560-566 MHz). Authorized power: 5000-kw max. visual, 500-kw max. aural. Antenna: 1287-ft. above av. terrain, 262-ft. above ground, 2297-ft. above sea level.

Latitude	34°	56'	26''
Longitude	82°	24'	38''

Transmitter: 2 Tower Rd., Greenville.

FM Affiliate: WEPR, 85-kw, 90.1 MHz (No. 211), 1184-ft.

News Service: AP.

Ownership: South Carolina ETV Commission.

1989 Edition

Began Operation: September 29, 1963.

Represented (legal): Dow, Lohnes & Albertson.

Personnel: See WRLK-TV, Columbia.  
DAVID HARRELL, station supervisor.

**WNEH**

Greenwood

Ch. 38

Licensee: South Carolina ETV Commission.

Studio: See WRLK-TV, Columbia.

Telephone: 803-737-3200. Telex: 704286. Fax: 803-737-3417.

Technical Facilities: Channel No. 38 (614-620 MHz). Authorized power: 1776-kw max. visual, 177.6-kw max. aural. Antenna: 768-ft. above av. terrain, 688-ft. above ground, 1360-ft. above sea level.

Latitude	34°	22'	21''
Longitude	82°	10'	03''

Transmitter: Rd. 264, 3-mi. E of Mare Shoals.

News Service: AP.

Ownership: South Carolina ETV Commission.

Began Operation: September 10, 1984.

Represented (legal): Dow, Lohnes & Albertson.

Personnel: See WRLK-TV, Columbia.  
KARL LEATHERMAN, station supervisor.

**WNSC-TV**

Rock Hill

Ch. 30

Licensee: South Carolina ETV Commission.

Studio: York Technical College, Hwy. 21 Bypass, Rock Hill, SC 29730.

Mailing Address: Box 11766, Rock Hill, SC 29731.

Telephone: 803-324-3184.

Technical Facilities: Channel No. 30 (566-572 MHz). Authorized power: 575-kw visual, 68-kw aural. Antenna: 691-ft. above av. terrain, 649-ft. above ground, 1289-ft. above sea level.

Latitude	34°	50'	24''
Longitude	81°	01'	07''

Transmitter: 0.25-mi. NW of intersection of County Rds. 246 & 247, near Edgemoor.

Satellite Earth Station: Collins, 10-meter; Rockwell receivers.

Ownership: South Carolina ETV Commission.

Began Operation: January 3, 1978.

Represented (legal): Dow, Lohnes & Albertson.

Personnel:  
JOHN BULLINGTON, station manager.  
LARRY HALL, programming, public information & production manager.  
STEVEN McGRATH, engineering manager.  
ELLA RUGGLES, news director.  
JIMMIE B. CROXTON, administrative assistant.

**WRET-TV**

Spartanburg

Ch. 49

Licensee: South Carolina ETV Commission.

Studio: Media Bldg., University of South Carolina-Spartanburg, Spartanburg, SC 29303.

Mailing Address: Box 4069, Spartanburg, SC 29305.

## Public/ETV Stations—South Carolina

**Telephone:** 803-599-0201.

**Technical Facilities:** Channel No. 49 (680-686 MHz). Authorized power: 1740-kw max. & 832-kw horizontal visual, 174-kw max. & 83.2-kw horizontal aural. Antenna: 970-ft. above av. terrain, 859-ft. above ground, 1659-ft. above sea level.

Latitude	34°	53'	09''
Longitude	81°	49'	15''

**Transmitter:** 1.5-mi. S of Whitestone Community.

**Satellite Earth Station:** Rockwell, 10-meter C-band; Scientific-Atlanta receivers.

**Ownership:** South Carolina ETV Commission.

**Began Operation:** September 8, 1980.

**Represented (legal):** Dow, Lohnes & Albertson.

**Personnel:**

WILLIAM S. HART, station manager.  
PAT HENRY, program & production manager.  
DON FORTNER, engineering manager.  
JOLAN SMOAK, transmitter supervisor.

### WRJA-TV

Sumter

Ch. 27

**Licensee:** South Carolina ETV Commission.

**Studio:** 18 N. Harvin St., Sumter, SC 29151.

**Mailing Address:** Box 1836, Sumter, SC 29151-1836.

**Telephone:** 803-773-5546.

**Technical Facilities:** Channel No. 27 (548-554 MHz). Authorized power: 764-kw max. & 339-kw horizontal visual, 78.7-kw aural. Antenna: 1163-ft. above av. terrain, 1195-ft. above ground, 1335-ft. above sea level.

Latitude	33°	52'	52''
Longitude	80°	16'	14''

**Transmitter:** 2-mi. S of Hwy. 378, 4-mi. SE of Sumter.

**Satellite Earth Station:** Collins, 10-meter; Collins, Rockwell receivers.

**FM Affiliate:** WRJA-FM, 100-kw, 88.1 MHz (No. 201), 1000-ft.

**Ownership:** South Carolina ETV Commission.

**Began Operation:** September 7, 1975.

**Personnel:**

JAMES L. BARNARD, station manager.  
RICHARD R. SEELY, chief engineer.  
PATTI JUST LONG, news director.  
EDWARD SEXAUER, programming manager.  
LESLIE (HAP) GRIFFIN, transmitter supervisor.

## SOUTH DAKOTA

### KDSD-TV

Aberdeen

Ch. 16

**Licensee:** State Board of Directors for ETV, 414 E. Clark, Vermillion, SD 57069-2390.

**Studio:** See KUSD-TV, Vermillion & KESD-TV, Brookings.

**Telephone:** 605-325-3331.

**Technical Facilities:** Channel No. 16 (482-488 MHz). Authorized power: 674-kw max. & 537-kw horizontal visual, 103-kw max. & 81.3-kw horizontal aural. Antenna: 1170-ft. above av. terrain, 1066-ft. above ground, 2924-ft. above sea level.

Latitude	45°	29'	55''
Longitude	97°	40'	35''

Holds CP for change to 1349-kw max. visual, 1170-ft. above av. terrain, 1034-ft. above ground, 2892-ft. above sea level. BPET-8703041B.

**Transmitter:** 8-mi. E of Pierpont.

**FM Affiliate:** KDSD-FM, 70-kw, 90.9 MHz (No. 215).

**Ownership:** State of South Dakota.

**Began Operation:** January 1, 1972.

**Represented (legal):** Cohn & Marks.

**Personnel:** See KUSD-TV, Vermillion.

### KESD-TV

Brookings

Ch. 8

**Licensee:** State Board of Directors for ETV.

**Studio:** South Dakota State University, Brookings, SD 57007.

**Mailing Address:** Box 2218 B, Pugsley Center, Brookings, SD 57007-0894.

**Telephone:** 605-688-4191.

**Technical Facilities:** Channel No. 8 (180-186 MHz). Authorized power: 245-kw visual, 45.7-kw aural. Antenna: 750-ft. above av. terrain, 800-ft. above ground, 2549-ft. above sea level.

Latitude	44°	20'	10''
Longitude	97°	13'	41''

**Transmitter:** 3-mi. S of Hetland.

**Satellite Earth Station:** Collins, 10-meter; Collins receivers.

**FM Affiliate:** KESD, 38-kw, 88.3 MHz (No. 202), 610-ft.

**News Service:** AP.

**Ownership:** State of South Dakota.

**Began Operation:** February 4, 1968.

**Represented (legal):** Cohn & Marks.

**Personnel:**

PETER EGART, general manager.

### KPSD-TV

Eagle Butte

Ch. 13

**Licensee:** State Board of Directors for ETV, 414 E. Clark, Vermillion, SD 57069-2390.

**Studio:** See KUSD-TV, Vermillion & KESD-TV, Brookings.

**Telephone:** 605-739-3141.

**Technical Facilities:** Channel No. 13 (210-216 MHz). Authorized power: 316-kw visual, 31.6-kw aural. Antenna: 1700-ft. above av. terrain, 1696-ft. above ground, 4313-ft. above sea level.

Latitude	45°	03'	20''
Longitude	102°	15'	40''

**Transmitter:** 12-mi. NW of Faith.

**Ownership:** State of South Dakota.

**Began Operation:** September 16, 1974.

**Personnel:** See KUSD-TV, Vermillion.

### KQSD-TV

Lowry

Ch. 11

**Licensee:** State Board of Directors for ETV, 414 E. Clark, Vermillion, SD 57069-2390.

**Studio:** See KUSD-TV, Vermillion & KESD-TV, Brookings.

Telephone: 605-649-7695.

Technical Facilities: Channel No. 11 (198-204 MHz). Authorized power: 234-kw visual, 28.2-kw aural. Antenna: 1040-ft. above av. terrain, 826-ft. above ground, 3066-ft. above sea level.

Latitude	45°	16'	34''
Longitude	99°	59'	03''

Transmitter: 3-mi. S of Lowry.

Ownership: State of South Dakota.

Began Operation: March 9, 1976.

Personnel: See KUSD-TV, Vermillion.

### KZSD-TV

Martin

Ch. 8

Licensee: State Board of Directors for ETV, 414 E. Clark, Vermillion, SD 57069-2390.

Studio: See KUSD-TV, Vermillion & KESD-TV, Brookings.

Telephone: 605-462-6257.

Technical Facilities: Channel No. 8 (180-186 MHz). Authorized power: 269-kw visual, 30.2-kw aural. Antenna: 870-ft. above av. terrain, 653-ft. above ground, 3750-ft. above sea level.

Latitude	43°	25'	55''
Longitude	101°	32'	50''

Transmitter: 3-mi. SW of Longvalley.

Ownership: State of South Dakota.

Began Operation: February 9, 1978.

Personnel: See KUSD-TV, Vermillion.

### KTSD-TV

Pierre

Ch. 10

Licensee: State Board of Directors of ETV, 414 E. Clark, Vermillion, SD 57069-2390.

Studio: See KUSD-TV, Vermillion & KESD-TV, Brookings.

Telephone: 605-473-5221.

Technical Facilities: Channel No. 10 (192-198 MHz). Authorized power: 316-kw max. & 269-kw horizontal visual, 37.1-kw max. & 31.6-kw horizontal aural. Antenna: 1600-ft. above av. terrain, 1326-ft. above ground, 3404-ft. above sea level.

Latitude	43°	57'	55''
Longitude	99°	35'	56''

Transmitter: 6-mi. N of Reliance, SD.

FM Affiliate: KTSD-FM, 100-kw, 91.1 MHz (No. 216).

Ownership: State of South Dakota.

Began Operation: August 1, 1970.

Personnel: See KUSD-TV, Vermillion.

### KBHE-TV

Rapid City

Ch. 9

Licensee: State Board of Directors for ETV, 414 E. Clark, Vermillion, SD 57069-2390.

Studio: See KUSD-TV, Vermillion & KESD-TV, Brookings.

Telephone: 605-394-2551.

Technical Facilities: Channel No. 9 (186-192 MHz). Authorized power: 39.8-kw visual, 7.2-kw aural. Antenna: 650-ft. above av. terrain, 467-ft. above ground, 4305-ft. above sea level.

Latitude	44°	03'	09''
Longitude	103°	14'	38''

Transmitter: Hwy. 16 & Skyline Dr.

FM Affiliate: KHBE-FM, 9.8-kw, 89.3 MHz (No. 207).

Ownership: State of South Dakota.

Began Operation: September 13, 1967.

Personnel: See KUSD-TV, Vermillion.

### KUSD-TV

Vermillion

Ch. 2

Licensee: State Board of Directors for ETV, 414 E. Clark, Vermillion, SD 57069-2390.

Studio: E. D. Lawrence Telecommunications Center, U. of South Dakota Campus, Vermillion, SD 57069.

Telephone: 605-677-5661.

Technical Facilities: Channel No. 2 (54-60 MHz). Authorized power: 100-kw visual, 20-kw aural. Antenna: 760-ft. above av. terrain, 657-ft. above ground, 2167-ft. above sea level.

Latitude	43°	03'	00''
Longitude	97°	47'	12''

Transmitter: 2-mi. S of Beresford, SD.

Satellite Earth Station: Collins, 10-meter; Collins, Scientific-Atlanta receivers.

AM Affiliate: KUSD, 1-kw, 690 kHz.

FM Affiliate: KUSD-FM, 50-kw, 89.7 MHz (No. 209).

Ownership: State of South Dakota.

Began Operation: July 5, 1961.

Represented (legal): Cohn & Marks.

**Personnel:**

DAVID LEDNARD, executive director.  
LARRY MILLER, deputy executive director.  
JAMES PRUSHA, director of engineering.  
AL KIRTS, director of acquisition & scheduling.  
RICHARD MULLER, executive producer.

## TENNESSEE

### WTCI

Chattanooga

Ch. 45

Licensee: Greater Chattanooga Public Television Corp., 4411 Amnicola Hwy., Chattanooga, TN 37406.

Studio: 4411 Amnicola Highway, Chattanooga, TN 37406.

Telephone: 615-629-0045.

Technical Facilities: Channel No. 45 (656-662 MHz). Authorized power: 741-kw max. & 617-kw horizontal visual, 123-kw max. aural. Antenna: 951-ft. above av. terrain, 296-ft. above ground, 2308-ft. above sea level.

Latitude	35°	12'	26''
Longitude	85°	16'	52''

Transmitter: 12-mi. N of Chattanooga.

Satellite Earth Station: Andrew, 10-meter C-band; Collins, Scientific-Atlanta receivers.

Ownership: Non-profit corp. W. L. Gerdes, chmn.; Rick Veach, vice chmn.; Rickie Pierce, secy.; Dan Johnson, treas.

Began Operation: March 3, 1970.

Represented (legal): Dow, Lohnes & Albertson.

## Public/ETV Stations—Tennessee

**Represented (engineering):** John F. X. Browne & Associates.

**Personnel:**

WALTER A. ALLEY, general manager.  
BRYAN D. FUQUA, acting chief engineer.  
SHARON GREEN, program director.  
KELLY WILDE, promotion director.  
MARTHA UMIKER, business manager.  
HOWARD McNEESE, marketing director.

### WCTE

Cookeville

Ch. 22

**Licensee:** Upper Cumberland Broadcast Council, Box 2040, Cookeville, TN 38502-2040.

**Studio:** Box 2040, Cookeville, TN 38502-2040.

**Technical Facilities:** Channel No. 22 (518-524 MHz). Authorized power: 661-kw max. & 427-kw horizontal visual, 776-kw horizontal aural. Antenna: 1390-ft. above av. terrain, 802-ft. above ground, 2802-ft. above sea level.

Latitude	36°	10'	26''
Longitude	85°	20'	37''

Holds CP for change to 1314-kw max. visual, 1395-ft. above av. terrain, 776-ft. above ground, 2773-ft. above sea level. BPET-860630KF.

**Transmitter:** 8.5-mi. E of Cookeville.

**Satellite Earth Stations:** Collins, 10-meter; Collins receivers.

**Ownership:** Non-profit corp. John Gentry, chmn.; J. C. Driver, vice chmn.; Oless Walker, secy.; Bill Ray Jr., treas.

**Began Operation:** August 21, 1978. Transfer to local corp. from Tennessee State Board of Education approved by FCC 1985.

**Personnel:**

RICHARD CASTLE, general manager.  
SUE GIBBONS, traffic manager.  
ART VOGT, chief engineer.

### WLJT-TV

Lexington

Ch. 11

**Licensee:** West Tennessee Public TV Council Inc., Clement Hall, Martin, TN 38238.

**Studio:** U. of Tennessee at Martin campus, Martin, TN 38238.

**Telephone:** 901-587-7561.

**Technical Facilities:** Channel No. 11 (198-204 MHz). Authorized power: 316-kw visual, 63.1-kw aural. Antenna: 640-ft. above av. terrain, 499-ft. above ground, 1167-ft. above sea level.

Latitude	35°	42'	12''
Longitude	88°	36'	10''

**Transmitter:** 13.5-mi. W of Lexington.

**Satellite Earth Stations:** 3 in operation; Scientific-Atlanta receivers.

**Ownership:** Non-profit corp. Audrey Roberts, pres.; Alice Houff, secy.; Lee Fry, treas.

**Began Operation:** February 13, 1968.

**Personnel:**

JOHN HARRIS, acting general manager & business manager.  
HERMAN WILLIAMS, chief engineer.  
SHERI COLEMAN, producer/director.  
DEBBIE ANDERSON, development.  
A. C. FULCHER, production engineer.  
KATRINA COBB, program operations & traffic manager.

### WKNO-TV

Memphis

Ch. 10

**Licensee:** Memphis Community Television Foundation, Box 241880, Memphis, TN 38124-1880.

A-1298

**Studio:** 900 Getwell St., Memphis, TN 38152.

**Telephone:** 901-458-2521.

**Technical Facilities:** Channel No. 10 (192-198 MHz). Authorized power: 282-kw visual, 56.2-kw aural. Antenna: 1080-ft. above av. terrain, 1114-ft. above ground, 1449-ft. above sea level.

Latitude	35°	09'	17''
Longitude	89°	49'	20''

**Transmitter:** 7192 Raleigh-LaGrange Rd.

**Satellite Earth Stations:** Collins, 10-meter C-band; Harris, 10-meter C-band; Scientific-Atlanta, 10-meter C-band; Collins, Scientific-Atlanta receivers.

**FM Affiliate:** WKNO-FM, 40-kw, 91.1 MHz (No. 216), 580-ft.

**Ownership:** Memphis Community Television Foundation. Robert J. Schroeder, chmn.; W. Wayne Godwin, treas.

**Began Operation:** June 25, 1956.

**Represented (legal):** Schwartz, Woods & Miller.

**Represented (engineering):** Kessler & Gehman Associates.

**Personnel:**

W. WAYNE GODWIN, president & general manager.  
PAT LANE, chief engineer.  
FRED WILLIS, program director.  
DEBI ROBERTSON, promotion director.  
SHEILA HJORT, business manager.  
CHARLES McLARTY, marketing director.  
MILT DAVIS JR., director of broadcasting.  
DANIEL CAMPBELL, radio station manager.

### WDCN

Nashville

Ch. 8

**Licensee:** Metropolitan Board of Public Education, Box 120609, Nashville, TN 37212.

**Studio:** 161 Rains Ave., Nashville, TN 37203.

**Telephone:** 615-259-9325.

**Technical Facilities:** Channel No. 8 (180-186 MHz). Authorized power: 295-kw visual, 29.5-kw aural. Antenna: 1280-ft. above av. terrain, 942-ft. above ground, 2049-ft. above sea level.

Latitude	36°	02'	49''
Longitude	86°	49'	49''

**Transmitter:** 1406 Old Hickory Blvd., Nashville.

**Multichannel TV Sound:** Stereo only.

**Satellite Earth Stations:** Andrew, 10-meter C-band; Collins, 10-meter; Collins receivers.

**Ownership:** Metropolitan Board of Public Education.

**Began Operation:** September 10, 1962.

**Represented (legal):** Schwartz, Woods & Miller.

**Personnel:**

ROBERT L. SHEPHERD, general manager.  
CARL C. SHIRLEY, chief engineer.  
GAYLORD L. AYERS, program manager.  
JOYCE SCHREIBER, promotion director.  
CHARLES W. BRUMBELOW, business manager.

### WSJK-TV

Sneedville

Ch. 2

**Licensee:** East Tennessee Public Communications Corp., U. of Tennessee, 209 Communications Bldg., Knoxville, TN 37996-0321.

**Studio:** 209 Communications Bldg., U. of Tennessee, Knoxville, TN 37996-0321.

**Telephone:** 615-974-5281.

**Technical Facilities:** Channel No. 2 (54-60 MHz). Authorized power: 100-kw visual, 20-kw aural. Antenna: 1760-ft. above av. terrain, 499-ft. above ground, 3178-ft. above sea level.

TV & Cable Factbook No. 57

Latitude 36° 22' 52''  
Longitude 83° 10' 48''

**Transmitter:** Approx. 10-mi. S of Sneedville.

**Satellite Earth Station:** Collins, 10-meter; Collins, SBS receivers.

**Ownership:** Non-profit corp. Neal Branch, chmn.; Frank W. Defriece, vice chmn.; Honey Alexander, 2nd vice chmn.; E. Almer Curtis Jr., gen. mgr.; Raymond A. Shirley, secy.; Richard Meschendorf, treas.

**Began Operation:** March 15, 1967. Transfer to present owner approved by FCC August 17, 1983.

**Represented (legal):** Robert Stone.

**Personnel:**

AL CURTIS, general manager.  
JIM TINDELL, station manager.  
MIKE KNIGHT, chief engineer.  
HOP EDWARDS, program manager.  
ELAINE TOMBER, production manager.  
DAVE STYLES, director of development.

TEXAS

KACV-TV

Amarillo

Ch. 2

**Grantee:** Amarillo Jr. College District, Box 447, Amarillo, TX 79178.

**Studio:** 2408 S. Jackson, Amarillo, TX 79109.

**Telephone:** 806-371-5230.

**Technical Facilities:** Channel No. 2 (54-60 MHz). Authorized power: 100-kw visual, 10-kw aural. Antenna: 1315-ft. above av. terrain, 1270-ft. above ground, 4702-ft. above sea level.

Latitude 35° 20' 33.0''  
Longitude 101° 49' 20.5''

**Transmitter:** 2.2-mi. NNE of U.S. 87 & Givens Ave.

**Multichannel TV Sound:** Stereo only.

**Satellite Earth Station:** Andrew, 7.3-meter.

**FM Affiliate:** KACV-FM, 29.5 kw, 89.9 MHz, 581-ft.

**News Service:** ABC.

**Ownership:** Public educational institution, State of Texas. George T. Miller, pres.; W. L. Prather, business v.p.; Joyce Herring, chmn., radio-TV production.

**Began Operation:** August 29, 1988.

**Represented (legal):** Roy F. Perkins.

**Represented (engineering):** William B. Carr & Associates Inc.

**Personnel:**

ROYCE BODIFORD, general manager.  
DONALD FORD, chief engineer.  
PAULA SHORT, promotion director.  
JACKIE WILSON, marketing director.

KLRU

Austin

Ch. 18

**Licensee:** Capital of Texas Public Telecommunications Council, Box 7158, Austin, TX 78713.

**Studio:** Communication Center, University of Texas, Austin, TX 78713.

**Telephone:** 512-471-4811.

**Technical Facilities:** Channel No. 18 (494-500 MHz). Authorized power: 1815.5-kw visual, 375.8-kw aural. Antenna: 1100-ft. above av. terrain, 1184-ft. above ground, 2049-ft. above sea level.

Latitude 30° 19' 20''  
Longitude 97° 48' 10''

**Transmitter:** Trail of the Madrones, 5-mi W of Austin.

**Satellite Earth Station:** Andrew, 10-meter C-band; Collins receivers.

**Ownership:** Southwest Texas Public Broadcasting Council. Non-profit organization. Bill Arhos, pres.; Kathleen White, v.p., finance & administration; Mary M. Allbright, v.p., development.

**Began Operation:** May 3, 1979.

**Represented (legal):** Cohn & Marks.

**Personnel:**

BILL ARHOS, president & station manager.  
KATHY WHITE, vice president, business & finance.  
MARY MARGARET ALBRIGHT, vice president, development.  
JACK WELLS, chief engineer.  
LINDA SCHMID, director of instructional TV.  
MARIA RODRIGUEZ, program director.  
SANDI MIZIRL, promotion director.

KITU

Beaumont

Ch. 34

**Licensee:** Community Educational Television, Box 938, Mauriceville, TX 77626

**Studio:** Rte. 3, Box 938, Orange, TX 77630.

**Telephone:** 409-745-3434.

**Technical Facilities:** Channel No. 34 (590-596 MHz). Authorized power: 1175-kw max. visual, 117-kw max. aural. Antenna: 1025-ft. above av. terrain, 1027-ft. above ground, 1047-ft. above sea level.

Latitude 30° 10' 41''  
Longitude 93° 54' 26''

**Transmitter:** 1.15-mi. SW of Hwys. 1130 & 1136, near Vidor.

**Satellite Earth Station:** C-band; Scientific-Atlanta receivers.

**Ownership:** Non-profit corp. Paul F. Crouch, pres.-dir.; Norman J. Juggert, secy.-dir. Crouch & Juggert have interest in Trinity Bcstg. Network Inc. See Group Ownership of Television Stations.

**Began Operation:** June 20, 1986.

**Represented (legal):** May & Dunne.

**Personnel:**

RICHARD S. TALLENT, general manager & chief engineer.

KNCT

Belton

Ch. 46

**Licensee:** Central Texas College, Hwy. 190 West, Killeen, TX 76542.

**Studio:** Central Texas College, Hwy. 190W, Killeen, TX 76542.

**Mailing Address:** Box 1800, Killeen, TX 76540-1800.

**Telephones:** 817-526-1176; 800-792-3348.

**Technical Facilities:** Channel No. 46 (662-668 MHz). Authorized power: 1480-kw max. visual, 148-kw max. aural. Antenna: 970-ft. above av. terrain, 993-ft. above ground, 1009-ft. above sea level.

Latitude 30° 59' 12''  
Longitude 97° 37' 47''

**Transmitter:** Ranch of A. E. Fant, S shore of Stillhouse Hollow Reservoir.

**Satellite Earth Station:** Collins, 10-meter; Collins receivers.

**Ownership:** State institution. Phillip R. Swartz, chancellor; J. A. Roach, pres; W. A. Darosett, v.p.; Linus D. Frederick, secy.; Guinn C. Fergus, treas.; Marvin A. Mickan, William L. Shine & Cleo Bay, trustees.

**Began Operation:** November 23, 1970.

## Public/ETV Stations—Texas

### Personnel:

EDWARD B. JASUTA JR., general manager.  
NOEL T. SMITH, station manager.  
LEE ROY FRANKLIN, chief engineer.  
DON JULIAN, program director.  
RECE TERRY, promotion director.  
HARRY WALTHALL, business manager.  
LOIS WHITELY, marketing director.

## KAMU-TV

College Station

Ch. 15

Licensee: Texas A & M University, College Station, TX 77843.

Studio: Joe H. Moore Communications Center, A & M University, Houston & Russell Sts.

Telephone: 713-845-5611. TWX: 910-880-4425.

Technical Facilities: Channel No. 15 (476-482 MHz). Authorized power: 23.3-kw max. & 22.9-kw horizontal visual, 2.32-kw max. & 2.29-kw horizontal aural. Antenna: 390-ft. above av. terrain, 377-ft. above ground, 690-ft. above sea level.

Latitude	30°	37'	48''
Longitude	96°	20'	33''

Transmitter: Hensel Park, College Station.

Satellite Earth Stations: 2 in operation; Collins, 10-meter; Collins, Drake, M/A-Com, Rockwell receivers.

Ownership: Texas A & M University.

Began Operation: February 15, 1970.

### Personnel:

DR. ROD ZENT, general manager.  
RODGER LEWIS, program director.  
WAYNE PECENA, chief engineer.

## KEDT

Corpus Christi

Ch. 16

Licensee: South Texas Public Broadcasting System, Box 416, Corpus Christi, TX 78403-0416.

Studio: 4455 S. Padre Island Dr., No. 38, Corpus Christi, TX 78411.

Telephone: 512-855-2213.

Technical Facilities: Channel No. 16 (482-488 MHz). Authorized power: 1480-kw max. & 468-kw horizontal visual, 148-kw max. & 46.8-kw horizontal aural. Antenna: 970-ft. above av. terrain, 996-ft. above ground, 1045-ft. above sea level.

Latitude	27°	39'	12''
Longitude	97°	33'	55''

Transmitter: NW corner of Chapman Ranch, 4.8-mi. SE of Petronila.

Satellite Earth Stations: 2 in operation; Andrew, 10-meter C-band; Microdyne, 3.66-meter C-band; Collins receivers.

News Service: AP.

Ownership: Non-profit organization. Robert M. Kendrick, chmn.; Richard S. Durham, vice chmn.; William H. Keys, secy.

Began Operation: October 15, 1972.

Represented (legal): Cohn & Marks.

### Personnel:

TERREL L. CASS, president & general manager.  
MIKE NEIBAUER, chief engineer.  
JEFF FELTS, news director.  
ROY HAMMOND, program & production director.  
LAURA ELLIOTT, promotion director.  
CANDIDO NARANJO, business manager.  
SARAH LOMAX, ITV director.  
MYRA LOMBARDO, auction/volunteer & marketing manager.

A-1300

## KERA-TV

Dallas

Ch. 13

Licensee: North Texas Public Bcstg. Inc., 3000 Harry Hines Blvd., Dallas, TX 75201.

Studio: 3000 Harry Hines Blvd., Dallas, TX 75201.

Telephone: 214-871-1390.

Technical Facilities: Channel No. 13 (210-216 MHz). Authorized power: 316-kw visual, 31.6-kw aural. Antenna: 1540-ft. above av. terrain, 1347-ft. above ground, 2147-ft. above sea level.

Latitude	32°	34'	43''
Longitude	96°	57'	12''

Transmitter: Hwy. 67 S, Cedar Hill, TX.

Multichannel TV Sound: Stereo and separate audio program.

Satellite Earth Stations: Collins, 10-meter; Scientific-Atlanta, 3.2-meter; Collins, Scientific-Atlanta receivers.

FM Affiliate: KERA-FM, 95-kw, 90.1 MHz (No. 211), 1260-ft.

News Service: AP.

Ownership: Non-profit corp. Dr. Richard J. Meyer, pres.; Edward M. Fishman, secy.

Began Operation: September 11, 1960. Present licensee formed after settlement agreement between North Texas Public Bcstg. Inc. & Channel Two Foundation Inc., approved by FCC Dec. 5, 1985.

Represented (legal): Schwartz, Woods & Miller.

### Personnel:

DR. RICHARD J. MEYER, president & general manager.  
RAY SWENSON, vice president, technical services.  
SUSAN HARMON, vice president & FM station manager.  
PAT PERINI, vice president, programming.  
R. D. TAAFFE, vice president & controller.  
CLYDE MILLER, vice president & chief engineer.  
WAID BLAIR, production manager.  
ROBERTA WEDLAN, vice president, corporate communications & promotion.  
DONALD BOSWELL, vice president, marketing & corporate development.  
LES WALKER, vice president, finance & administration.  
MIKE SEYMOUR, vice president, broadcasting director.  
BRANDON BARNES, director, Denton Channel 2.  
JEANNE BRODEUR, director, development & capital campaign.  
BILL YOUNG, program director.

## KDTN

Denton

Ch. 2

Grantee: North Texas Public Bcstg. Inc., 3000 Harry Hines Blvd., Dallas, TX 75201.

Studio: 3000 Harry Hines Blvd., Dallas, TX 75201.

Telephone: 214-871-1390.

Technical Facilities: Channel No. 2 (54-60 MHz). Authorized power: 100-kw visual, 10-kw aural. Antenna: 1509-ft. above av. terrain, 1316-ft. above ground, 2136-ft. above sea level.

Latitude	32°	35'	22''
Longitude	96°	58'	10''

Transmitter: 1366 W. Bettline Rd., Cedar Hill.

Multichannel TV Sound:

Satellite Earth Stations: Scientific-Atlanta, 10-meter C-band; Scientific-Atlanta, 5-meter C-band; Rockwell, Scientific-Atlanta receivers.

Ownership: Non-profit corp. Dr. Richard J. Meyer, pres.; Edward M. Fishman, secy.

Began Operation: September 1, 1988.

Represented (legal): Wiley, Rein & Fielding.

Represented (engineering): Lawrence Behr & Associates Inc.

Personnel: See KERA-TV, Dallas.

**KCOS**

El Paso

Ch. 13

Licensee: El Paso Public Television Foundation, Box 650, El Paso, TX 79968.

Studio: Room 105, Education Bldg., University of Texas, El Paso Campus.

Mailing Address: Box 650, El Paso, TX 79968.

Telephone: 915-747-6500.

Technical Facilities: Channel No. 13 (210-216 MHz). Authorized power: 229-kw max. & 195-kw horizontal visual, 22.9-kw max. & 19.5-kw horizontal aural. Antenna: 820-ft. above av. terrain, 296-ft. above ground, 4916-ft. above sea level.

Latitude	31°	47'	17''
Longitude	106°	28'	46''

Transmitter: South slope of Franklin Mtn.

Satellite Earth Station: Collins, 10-meter; Rockwell receivers.

Ownership: Non-profit organization. Larry Trejo, chmn.

Began Operation: August 18, 1978.

Represented (legal): Cohn & Marks.

**Personnel:**

JOHN KASDAN, general manager.  
OSCAR MEDINA, director of engineering.  
KATHY BURNETT, program manager.  
EDITH TREADWELL, promotion director.  
FRANK KELLER, director of operations.  
LILLIAN LAZOVICK, business manager.  
KAYLA MARKS, development director.

**KLUJ**

Harlingen

Ch. 44

Licensee: Community Educational Television Inc., 855 N. Barham Rd., San Marcos, CA 92069.

Studio: 501 New Hampshire Rd., Harlingen, TX 78550.

Telephone: 512-485-4225.

Technical Facilities: Channel No. 44 (650-656 MHz). Authorized power: 1738-kw max. visual, 174-kw max. aural. Antenna: 971-ft. above av. terrain, 972-ft. above ground, 1017-ft. above sea level.

Latitude	26°	13'	00''
Longitude	97°	46'	48''

Transmitter: 1.5-mi. WSW of intersection of Wilson Tract & Primera Rd., near Primera.

Ownership: Non-profit corp. Paul F. Crouch, pres.-dir.; Norman J. Juggert, secy.-dir. Crouch & Juggert have interest in Trinity Bcstg. Network Inc. See Group Ownership of Television Stations.

Began Operation: June 25, 1984.

Represented (engineering): Smith & Powstenko.

**Personnel:**

ARNIE CAVAZOS, station manager.  
GLEN MEAD, chief engineer.

**KMBH**

Harlingen

Ch. 60

Licensee: RGV Educational Bcstg. Inc., Box 2147, Harlingen, TX 78551.

Studio: 1701 Tennessee Ave., Harlingen, TX 78550.

Telephone: 512-421-4111.

Technical Facilities: Channel No. 60 (746-752 MHz). Authorized power: 2257.93-kw max. visual, 225.79-kw max. aural. Antenna: 1221-ft. above av. terrain, 1244-ft. above ground, 1774-ft. above sea level.

Latitude	26°	07'	14''
Longitude	97°	49'	18''

Transmitter: Hwy. 506, 2-mi. S of La Feria.

Satellite Earth Stations: Comtech, 5-meter C-band; SatCom, 5-meter C-band; Microdyne, Scientific-Atlanta receivers.

Ownership: RGV Educational Bcstg. Inc. Non-profit corp. Ruben R. Cardenas, chmn.; Randall Feldman, pres.; Dora Lee Rodriguez, secy.; Angela Villareal, treas.

Began Operation: 1983; left air August 1983; returned to air Oct. 1985.

Represented (legal): Ross & Hardies.

Represented (engineering): W. K. Associates.

**Personnel:**

RANDALL FELDMAN, president & general manager.  
EDDIE J. SIMONE, chief engineer & director of operations.  
ROSALINDA PRADO, business manager.  
ADRIANA MEDRANO, program manager.  
FRANCES MORRIS, membership manager.  
MARY LEE SMITH, auction manager.

**KETH**

Houston

Ch. 14

Licensee: Community Educational Television Inc., 10902 S. Wilcrest, Houston, TX 77099.

Studio: 10902 S. Wilcrest, Houston, TX 77099.

Telephone: 713-561-5828.

Technical Facilities: Channel No. 14 (470-476 MHz). Authorized power: 4457-kw max. visual, 445.7-kw max. aural. Antenna: 1437-ft. above av. terrain, 1414-ft. above ground, 1489-ft. above sea level.

Latitude	29°	33'	25''
Longitude	95°	30'	04''

Transmitter: 3101 Senior Road.

Ownership: Non-profit corp. Paul F. Crouch, pres.-dir.; Norman Juggert, secy.-dir. Crouch & Juggert have interest in Trinity Bcstg. Network Inc. See Group Ownership of Television Stations.

Began Operation: July 16, 1987.

Represented (legal): May & Dunne, Chartered.

**Personnel:**

JIM THOMPSON, general manager.  
WILLIAM KRAEMER, chief engineer.  
MAUREEN THOMPSON, program director.

**KUHT**

Houston

Ch. 8

Licensee: University of Houston, 4513 Cullen Blvd., Houston, TX 77004.

Studio: 4513 Cullen Blvd., Houston, TX 77004.

Telephone: 713-749-2304.

Technical Facilities: Channel No. 8 (180-186 MHz). Authorized power: 316-kw visual, 69.52-kw aural. Antenna: 1851-ft. above av. terrain, 1970-ft. above ground, 1916-ft. above sea level.

Latitude	29°	34'	28''
Longitude	95°	29'	37''

Transmitter: 4-mi. SE of Missouri City.

Satellite Earth Station: Andrew, 10-meter; Harris, Scientific-Atlanta receivers.

FM Affiliates: KUHF, 100-kw, 88.7 MHz (No. 204), 1750-ft.

News Services: APRN, NPR.

Ownership: University of Houston. Debbie Hana, chmn., Board of Regents.

Began Operation: May 12, 1953.

## Public/ETV Stations—Texas

**Represented (legal):** Dow, Lohnes & Albertson.

### Personnel:

JAMES L. BAUER, general manager.  
STEVEN GRAY, executive director, programming.  
AL LEVERICK, chief engineer.  
JILL PICKETT, promotion director.  
BETH POTTER, business manager.  
YVONNE MENUET, executive director, marketing.  
ANNE CRIDER, director, special events & community outreach.

## KTXT-TV

Lubbock

Ch. 5

**Licensee:** Texas Tech University, Tech Station Box 4359, 17th & Indiana, Lubbock, TX 79409.

**Studio:** Texas Tech Campus, Lubbock, TX 79409.

**Telephone:** 806-742-2209.

**Technical Facilities:** Channel No. 5 (76-82 MHz). Authorized power: 100-kw visual, 25-kw aural. Antenna: 801-ft. above av. terrain, 817-ft. above ground, 4042-ft. above sea level.

Latitude	33°	34'	55''
Longitude	101°	53'	25''

**Transmitter:** Texas Tech Campus.

**Satellite Earth Station:** Collins, 10-meter; Apollo, Collins, DX Engineering, Westinghouse receivers.

**FM Affiliates:** KTXT-FM, 5-kw, 88.1 MHz (No. 201).

**Ownership:** Texas Tech University. State institution.

**Began Operation:** October 16, 1962.

### Personnel:

JOHN W. HENSON, station manager.  
ROBERT FUSCO, chief engineer.  
JOHN MURDEN, program director.  
PAT CATES, business manager.

## KOCV-TV

Odessa

Ch. 36

**Licensee:** Odessa Junior College District, 201 W. University Blvd., Odessa, TX 79764.

**Studio:** 201 W. University Blvd., Odessa, TX 79764.

**Telephone:** 915-335-6336.

**Technical Facilities:** Channel No. 36 (602-608 MHz). Authorized power: 515-kw max. visual, 51.5-kw max. aural. Antenna: 307-ft. above av. terrain, 317-ft. above ground, 3207-ft. above sea level.

Latitude	31°	51'	59''
Longitude	102°	22'	50''

**Transmitter:** 201 W. University Blvd., Odessa.

**Satellite Earth Station:** SatCom, 7-meter C-band.

**FM Affiliates:** KOCV-FM, 5-kw, 91.3 MHz; 300-ft.

**Ownership:** Public educational institution.

**Began Operation:** March 24, 1986.

**Represented (legal):** Cohn & Marks.

### Personnel:

JOHN McCARROLL, general manager.  
HARRY TYLER, station manager.  
BOB BORUM, director of operations/engineering.  
DORIS ROBERTS, program/traffic director.  
CATHI HALFORD, membership/volunteer director.

A-1302

## KLRN-TV

San Antonio

Ch. 9

**Licensee:** Alamo Public Telecommunications Council, Box 9, San Antonio, TX 78291.

**Studio:** 801 S. Bowie St., San Antonio, TX 78205.

**Telephone:** 512-270-9000.

**Technical Facilities:** Channel No. 9 (186-192 MHz). Authorized power: 309-kw max. visual, 31.3-kw max. aural. Antenna: 930-ft. above av. terrain, 1051-ft. above ground, 1541-ft. above sea level.

Latitude	29°	19'	33''
Longitude	98°	21'	25''

**Transmitter:** Calaveras Lake at 9445 S. Foster Rd., San Antonio.

**Satellite Earth Station:** SatCom, 7-meter; Scientific-Atlanta receivers.

**Ownership:** Southwest Texas Public Broadcasting Council, non-profit organization. Richard A. Bothe Jr., chmn.; Russell Davis, vice chmn.; Kate Feiner, secy.; Mike Dwyer, treas.; Joanne Winik, pres. & station mgr.

**Began Operation:** September 10, 1962.

**Represented (legal):** Cohn & Marks.

### Personnel:

JOANNE WINIK, president & general manager.  
SHERRI GARZA, vice president, development.  
LEWIS MILLER, vice president, engineering.  
PATRICIA ALFORD, director of business administration & treas. asst.  
LORRAINE OLSSON, director of instructional television.  
LIZ KLIMBACK, director of public information.  
CHARLES VAUGHN, director of production.  
JEANNETTE SIGARD, program manager.

## KCTF

Waco

Ch. 34

**Grantee:** Central Texas College, Hwy. 190 W, Box 1800, Killeen, TX 76540-9990.

**Studio:** American Educational Complex, Central Texas College Campus, Killeen, TX 76542.

**Telephone:** 817-526-1176.

**Technical Facilities:** Channel No. 34 (590-596 MHz). Authorized power: 80-kw max. visual. Antenna: 515-ft. above av. terrain, 447-ft. above ground, 1007-ft. above sea level.

Latitude	31°	30'	31''
Longitude	97°	10'	03''

Holds CP for change to 508-ft. above av. terrain, 440-ft. above ground, 1000-ft. above sea level. BMPCT-880728KR.

**Transmitter:** Veterans Administration Hospital grounds, Waco.

**Ownership:** Non-profit educational institution. Phillip R. Swartz, chancellor.

**Scheduled to Begin Operation:** Winter 1989. Currently operating as K34AB, translator of KNCT, Belton, TX.

**Personnel:** See KNCT, Belton, TX.

## UTAH

## KULC

Ogden

Ch. 9

**Licensee:** Utah State Board of Regents, University of Utah, Salt Lake City, UT 84112.

**Studio:** 101 Gardner Hall, University of Utah, Salt Lake City, UT 84112.

**Telephone:** 801-581-7999.



## Vermont—Public/ETV Stations

**Technical Facilities:** Channel No. 9 (186-192 MHz). Authorized power: 166-kw visual, 16.6-kw aural. Antenna: 2931-ft. above av. terrain, 78-ft. above ground, 8529-ft. above sea level.

Latitude	40°	36'	30''
Longitude	112°	09'	34''

**Transmitter:** Mt. Vision, Oquirrh Mountains, 17-mi. SW of Salt Lake City.

**Satellite Earth Station:** Collins, 10-meter; Collins, M/A-Com receivers.

**Ownership:** Public educational institution, State of Utah.

**Began Operation:** December 1, 1986.

**Represented (legal):** William Evans.

**Represented (engineering):** Hammett & Edison Inc.

**Personnel:**

FRED ESPLIN, general manager.  
CLARK W. RHOADS, engineering director & operations manager.  
SCOTT CHAFFIN, program director.  
MARY DICKSON, promotion director.  
MEG WILSON, marketing director.  
LARRY SMITH, business manager.

### KBYU-TV

Provo

Ch. 11

**Licensee:** Brigham Young University, Provo, UT 84602.

**Studio:** Room C-302, Harris Fine Arts Center, Brigham Young University, Provo, UT 84602.

**Telephone:** 801-378-3551.

**Technical Facilities:** Channel No. 11 (198-204 MHz). Authorized power: 162-kw visual, 32.4-kw aural. Antenna: 2943-ft. above av. terrain, 89-ft. above ground, 8556-ft. above sea level.

Latitude	40°	36'	28''
Longitude	112°	09'	33''

**Transmitter:** Mt. Vision, approx. 37-mi. NW of Provo.

**Satellite Earth Stations:** Andrew, 10-meter C-band; Scientific-Atlanta, 4.7-meter C-band; Andrew, Scientific-Atlanta receivers.

**FM Affiliate:** KBYU-FM, 32-kw, 88.9 MHz (No. 205), 2912-ft.

**News Service:** UPI.

**Ownership:** Private institution.

**Began Operation:** November 15, 1965.

**Represented (legal):** Wilkinson, Barker, Knauer & Quinn.

**Represented (engineering):** Cohen, Dippell & Everist, P.C.

**Personnel:**

THOMAS A. GRIFFITHS, general manager.  
R. BRUCE REED, assistant general manager.  
MEL ROGERS, station manager.  
BABETTE QAVIDSON, program manager.  
LYNN EDWARDS, chief engineer.  
BILL SILCOCK, news & public affairs manager.  
CATHY JOHNS, public information manager.  
JAY SUMSION, production manager.  
BOB GILLMAN, operations manager.  
BILL CHERRY, development manager.  
CATHY TWITTY, office manager.  
HDWARD MITCHELL, marketing manager.  
DENNIS L. PAXMAN, business manager.

### KUED

Salt Lake City

Ch. 7

**Licensee:** University of Utah, Salt Lake City, UT 84112.

**Studio:** University of Utah, 101 Gardner Hall, Salt Lake City, UT 84112-1107.

**Telephone:** 801-581-7777.

**1989 Edition**

**Technical Facilities:** Channel No. 7 (174-180 MHz). Authorized power: 155-kw visual, 24.8-kw aural. Antenna: 3000-ft. above av. terrain, 204-ft. above ground, 8635-ft. above sea level.

Latitude	40°	36'	29''
Longitude	112°	09'	36''

**Transmitter:** Mt. Vision, Oquirrh Mountains, 17-mi. SSW of Salt Lake City.

**Multichannel TV Sound:** Stereo and separate audio program.

**Satellite Earth Station:** Collins, 10-meter; Collins, M/A-Com receivers.

**FM Affiliate:** KUER, 38-kw, 90.1 MHz (No. 211), 2929-ft.

**News Service:** NPR.

**Ownership:** University of Utah.

**Began Operation:** January 20, 1958.

**Represented (legal):** Dow, Lohnes & Albertson.

**Personnel:**

FRED C. ESPLIN, general manager.  
LARRY S. SMITH, business manager.  
SCOTT CHAFFIN, program manager.  
DOUGLAS SCHREMS, production manager.  
CLARK RHOADS, director of engineering/operations.  
MARGARET WILSON, development director.  
MARY DICKSON, promotion director.

## VERMONT

### WETK

Burlington

Ch. 33

**Licensee:** U. of Vermont & State Agricultural College, Educational TV, Burlington, VT 05401.

**Studio:** 88 Ethan Allen Ave., Winooski, VT 05404.

**Telephone:** 802-655-4800.

**Technical Facilities:** Channel No. 33 (584-590 MHz). Authorized power: 1000-kw visual, 200-kw aural. Antenna: 2674-ft. above av. terrain, 98-ft. above ground, 4066-ft. above sea level.

Latitude	44°	31'	32''
Longitude	72°	48'	54''

**Transmitter:** Summit of Mt. Mansfield.

**Satellite Earth Station:** Collins, 10-meter; Collins receivers.

**Ownership:** U. of Vermont & State Agricultural College.

**Began Operation:** October 16, 1967.

**Represented (legal):** Covington & Burling.

**Personnel:**

HOPE S. GREEN, general manager.  
MARGERIE H. SWIM, assistant general manager & director of programming.  
WAYNE S. ROSBERG, chief engineer.  
ANN CURRAN, director of marketing & communications.  
JOHN KING, business manager.  
LEE ANN LEE, development director.

### WVER

Rutland

Ch. 28

**Licensee:** U. of Vermont & State Agricultural College.

**Studio:** See WETK, Burlington.

**Technical Facilities:** Channel No. 28 (554-560 MHz). Authorized power: 247-kw max. visual, 22.2-kw max. aural. Antenna: 1402-ft. above av. terrain, 274-ft. above ground, 2250-ft. above sea level.

## Public/ETV Stations—Vermont

Latitude	43°	39'	32''
Longitude	73°	06'	25''

**Transmitter:** Summit of Grandpa's Knob.

**Ownership:** U. of Vermont & State Agricultural College.

**Began Operation:** March 18, 1968.

**Personnel:** See WETK, Burlington.

### WVTB

St. Johnsbury

Ch. 20

**Licensee:** U. of Vermont & State Agricultural College.

**Studio:** See WETK, Burlington.

**Technical Facilities:** Channel No. 20 (506-512 MHz). Authorized power: 42.7-kw visual, 7.76-kw aural. Antenna: 1940-ft. above av. terrain, 131-ft. above ground, 3386-ft. above sea level.

Latitude	44°	34'	16''
Longitude	71°	53'	39''

**Transmitter:** Summit of Burke Mountain.

**Ownership:** U. of Vermont & State Agricultural College.

**Began Operation:** February 26, 1968.

**Personnel:** See WETK, Burlington.

### WVTA

Windsor

Ch. 41

**Licensee:** U. of Vermont & State Agricultural College.

**Studio:** See WETK, Burlington.

**Technical Facilities:** Channel No. 41 (632-638 MHz). Authorized power: 589-kw visual, 112-kw aural. Antenna: 2260-ft. above av. terrain, 426-ft. above ground, 3291-ft. above sea level.

Latitude	43°	26'	17''
Longitude	72°	27'	08''

Requests CP for change to 1053-kw max. visual, 2245-ft. above av. terrain, 394-ft. above ground, 3254-ft. above sea level, lat. 43° 26' 15'', long. 72° 27' 09''. BPET-880120KN.

**Transmitter:** South Peak, Mt. Ascutney.

**Ownership:** U. of Vermont & State Agricultural College.

**Began Operation:** March 18, 1968.

**Personnel:** See WETK, Burlington.

## VIRGINIA

### WNVC

Fairfax

Ch. 56

**Grantee:** Central Virginia ETV Corp., 23 Sesame St., Richmond, VA 23235.

**Studio:** 8101A Lee Hwy., Falls Church, VA 22042.

**Telephone:** 703-698-9682.

**Technical Facilities:** Channel No. 56 (722-728 MHz). Authorized power: 1230-kw max. & 741-kw horizontal visual, 126-kw max. & 74.1-kw horizontal aural. Antenna: 732-ft. above av. terrain, 689-ft. above ground, 1049-ft. above sea level.

Latitude	38°	52'	28''
Longitude	77°	13'	24''

**Transmitter:** Intersection of U.S. 29-211 & I-495, near Merrifield.

A-1304

**Ownership:** See WCVE-TV, Richmond.

**Began Operation:** June 1, 1983.

**Represented (legal):** Fisher, Wayland, Cooper & Leader.

**Represented (engineering):** Edward F. Lorentz & Associates.

#### Personnel:

DAN WARD, vice president & general manager.

DAVE GALLAGHER, operations manager.

WILLARD SHEARS, director of engineering.

BRUCE MILLER, news director.

CICERO CADELL, program director.

MIKE BAKER, development director.

THELMA S. SY, business manager.

SANDEE RADTKE, marketing director.

### WNVV

Goldvein

Ch. 53

**Licensee:** Central Virginia ETV Corp., 8101A Lee Hwy., Falls Church, VA 22042.

**Studio:** 8101A Lee Hwy., Falls Church, VA 22042.

**Telephone:** 703-698-9682.

**Technical Facilities:** Channel No. 53 (704-710 MHz). Authorized power: 2220-kw max. & 1440-kw horizontal visual, 333-kw max. & 214-kw horizontal aural. Antenna: 748-ft. above av. terrain, 653-ft. above ground, 1049-ft. above sea level.

Latitude	38°	37'	42''
Longitude	77°	26'	20''

**Transmitter:** 15100 Joplin Rd., Independent Hill, Prince William County.

**Satellite Earth Station:** Collins, 10-meter; Collins receivers.

**Ownership:** See WCVE-TV, Richmond.

**Began Operation:** March 1, 1972.

**Represented (legal):** Hunton & Williams.

#### Personnel:

DARRELL ROWLETT, station manager.

WILLARD SHEARS, director of engineering.

DAVID HURD, chief engineer.

MARY SOOH, utilization supervisor.

CICERO CADELL, director of programming.

MIKE BAKER, development director.

### WHRO-TV

Hampton-Norfolk

Ch. 15

**Licensee:** Hampton Roads Educational Telecommunications Assn. Inc., 5200 Hampton Blvd., Norfolk, VA 23508.

**Studio:** 5200 Hampton Blvd., Norfolk, VA 23508.

**Telephone:** 804-489-9476.

**Technical Facilities:** Channel No. 15 (476-482 MHz). Authorized power: 2748-kw max. visual, 274.8-kw max. aural. Antenna: 968-ft. above av. terrain, 1003-ft. above ground, 989-ft. above sea level.

Latitude	36°	48'	32''
Longitude	76°	30'	13''

**Transmitter:** Hwy. 337, 1-mi. S. of Driver, VA.

**Multichannel TV Sound:** Stereo and separate audio program.

**Satellite Earth Stations:** 3 in operation; Collins, 10-meter; DX Antenna, Rockwell, Scientific-Atlanta receivers.

**FM Affiliate:** WHRO-FM, 50-kw, 89.5 MHz (No. 208), 680-ft.

**News Service:** AP.

**Ownership:** Hampton Roads Educational Telecommunications Assn. Inc.

TV & Cable Factbook No. 57

**Began Operation:** October 2, 1961.

**Represented (legal):** Cohn & Marks.

**Represented (engineering):** Moffet, Larson & Johnson Inc.

**Personnel:**

JOHN R. MORISON, president & general manager.  
KENNETH B. KRALL, senior vice president & chief financial officer.  
LAWRENCE E. CRUM, vice president, educational telecommunications.  
PATRICK ARNOUX, director of TV programming & operations.  
JACK BECK, director of engineering.  
VIANNE B. WEBB, director of cultural programming & WHRO-FM station manager.  
MITA VAIL, director of development.  
BRUCE BEALE, director of television production.  
KEITH MASSIE, chief engineer.

**WMSY-TV**

Marion

Ch. 52

**Licensee:** Blue Ridge Public Television Inc., Box 13246, Roanoke, VA 24032.

**Studio:** See WBRA-TV, Roanoke.

**Telephone:** 703-344-0991.

**Technical Facilities:** Channel No. 52 (698-704 MHz). Authorized power: 741-kw max. & 372-kw horizontal visual, 56.2-kw horizontal aural. Antenna: 1460-ft. above av. terrain, 350-ft. above ground, 3910-ft. above sea level.

Latitude	36°	54'	01"
Longitude	81°	32'	35"

**Transmitter:** Walker Mtn., W of B. F. Buchanan Hwy., 4-mi. N of Marion.

**Ownership:** Blue Ridge Public Television Inc. Samuel P. McNeil, pres.; E. P. Rexrode Jr., sr. v.p.; C. A. Martin, v.p.

**Began Operation:** August 1, 1981.

**Represented (legal):** Cohn & Marks.

**Represented (engineering):** A. D. Ring & Associates.

**Personnel:** See WBRA-TV, Roanoke.

**WSBN-TV**

Norton

Ch. 47

**Licensee:** Blue Ridge Public Television Inc., Box 13246, Roanoke, VA 24032.

**Studio:** See WBRA-TV, Roanoke.

**Telephone:** 703-344-0991.

**Technical Facilities:** Channel No. 47 (668-674 MHz). Authorized power: 629.17-kw max. & 245-kw horizontal visual, 94.38-kw max. & 37.1-kw horizontal aural. Antenna: 1940-ft. above av. terrain, 240-ft. above ground, 4400-ft. above sea level.

Latitude	36°	53'	52"
Longitude	82°	37'	22"

**Transmitter:** High Knob, Norton.

**Ownership:** Blue Ridge Public Television Inc. Samuel P. McNeil, pres.; E. P. Rexrode Jr., sr. v.p.; C. A. Martin, v.p.

**Began Operation:** March 30, 1971.

**Represented (legal):** Cohn & Marks.

**Personnel:** See WBRA-TV, Roanoke.

**WCVE-TV**

Richmond

Ch. 23

**Licensee:** Central Virginia Educational TV Corp., 23 Sesame St., Richmond, VA 23235.

1989 Edition

**Studio:** 23 Sesame St., Richmond, VA 23235.

**Telephone:** 804-320-1301.

**Technical Facilities:** Channel No. 23 (524-530 MHz). Authorized power: 2290-kw max. & 1350-kw horizontal visual, 204-kw horizontal aural. Antenna: 1080-ft. above av. terrain, 999-ft. above ground, 1346-ft. above sea level.

Latitude	37°	30'	46"
Longitude	77°	36'	06"

**Transmitter:** 0.41-mi. S of Robious Rd. & 0.85-mi. SE of Robious, VA.

**Multichannel TV Sound:** Stereo only.

**Satellite Earth Stations:** Transmit/receive Encom, 9.5-meter C-band; Collins, 10-meter C-band; Hughes, 3-meter C-band; Rockwell receivers.

**Ownership:** Central Virginia Educational TV Corp.

**Began Operation:** September 10, 1964.

**Represented (legal):** Fisher, Wayland, Cooper & Leader.

**Represented (engineering):** Cohen, Dippell & Everist, P.C.

**Personnel:**

B. W. SPILLER, president & general manager.  
RICHARD HALL, vice president, broadcasting.  
JOHN A. PRATHER, vice president, engineering.  
CALVIN NUNNALLY, director of instructional TV.  
GEORGE McGUIGAN, chief engineer.  
DONNA SANFORD, public program director.

**WCVW**

Richmond

Ch. 57

**Licensee:** Central Virginia ETV Corp.

**Studio:** 23 Sesame St., Richmond, VA 23235.

**Telephone:** 804-320-1301.

**Technical Facilities:** Channel No. 57 (728-734 MHz). Authorized power: 1020-kw max. & 457-kw horizontal visual, 91.2-kw horizontal aural. Antenna: 880-ft. above av. terrain, 999-ft. above ground, 1356-ft. above sea level.

Latitude	37°	30'	46"
Longitude	77°	36'	06"

**Transmitter:** Approx. 100-ft. E of 23 Sesame St., Richmond.

**Began Operation:** December 24, 1966.

**Personnel:** See WCVE-TV, Richmond.

**WBRA-TV**

Roanoke

Ch. 15

**Licensee:** Blue Ridge Public Television Inc., Box 13246, Roanoke, VA 24032.

**Studio:** 1215 McNeil Dr. SW, Roanoke, VA 24015.

**Telephone:** 703-344-0991.

**Technical Facilities:** Channel No. 15 (476-482 MHz). Authorized power: 631-kw max. & 283-kw horizontal visual, 92-kw max. & 42.4-kw horizontal aural. Antenna: 2050-ft. above av. terrain, 265-ft. above ground, 4005-ft. above sea level.

Latitude	37°	11'	56"
Longitude	80°	09'	02"

**Transmitter:** Poor Mtn.

**Satellite Earth Stations:** Andrew, 10-meter C-band; Harris, 3.5-meter C-band; Scientific-Atlanta, 3-meter C-band; Collins, DX Engineering, Scientific-Atlanta receivers.

**Ownership:** Blue Ridge Public Television Inc. Samuel P. McNeil, pres.; E. P. Rexrode Jr., sr. v.p.; C. A. Martin, v.p.

**Began Operation:** August 1, 1967.

## Public/ETV Stations—Virginia

**Represented (legal):** Cohn & Marks.

**Represented (engineering):** A. D. Ring & Associates, P.C.

**Personnel:**

E. P. REXRODE, JR., senior vice president.  
LARRY A. DYER, executive vice president & general manager.  
RONALD B. SMITH, chief engineer.  
JON BOETTCHER, program director.  
SARA BEMILLER, promotion director.  
GYNN FINTON, traffic continuity.  
BARBARA LANDON, development director.  
DAVID URANO, production manager.

### WVPT

Staunton

Ch. 51

**Licensee:** Shenandoah Valley Educational TV, 298 Port Republic Rd., Harrisonburg, VA 22801.

**Studio:** 298 Port Republic Rd., Harrisonburg, VA 22801.

**Telephone:** 703-434-5391.

**Technical Facilities:** Channel No. 51 (692-698 MHz). Authorized power: 525-kw max. & 89.1-kw horizontal visual, 67.6-kw max. & 13.5-kw horizontal aural. Antenna: 2230-ft. above av. terrain, 46-ft. above ground, 4382-ft. above sea level.

Latitude	38°	09'	54''
Longitude	79°	18'	51''

**Transmitter:** Elliott Knob.

**Satellite Earth Stations:** Comtech, 3.8-meter C-band; Scientific-Atlanta, 10-meter C-band; Collins, DX Engineering receivers.

**Ownership:** State chartered non-profit corp. Dr. Ronald E. Carrier, chmn.; Dr. O. L. Boyd, vice chmn.; Arthur E. Albrecht, pres.; Francis Bell, secy.; William Pond, treas.

**Began Operation:** August 29, 1968.

**Represented (legal):** Covington & Burling.

**Represented (engineering):** A. D. Ring & Associates, P.C.

**Personnel:**

DR. RONALD E. CARRIER, chairman.  
ARTHUR E. ALBRECHT, president.  
SIDNEY A. SMITH, director of instructional programming.  
DAVID BURGESS, director of engineering.  
WANDA Z. SWECKER, director of programming.  
JEFFREY SCHLEIFER, director of development.  
SANDY MYERS, promotion director.

## WASHINGTON

### KCKA

Centralia

Ch. 15

**Licensee:** Tacoma School District No. 10, 1101 S. Yakima Ave., Tacoma, WA 98405.

**Studio:** See KTPS, Tacoma, WA.

**Technical Facilities:** Channel No. 15 (476-482 MHz). Authorized power: 537-kw visual, 64.6-kw aural. Antenna: 1140-ft. above av. terrain, 234-ft. above ground, 1681-ft. above sea level.

Latitude	46°	33'	16''
Longitude	123°	03'	26''

**Transmitter:** Crego Hill, 12-mi. SW of Centralia.

**Ownership:** Tacoma School District No. 10.

**Began Operation:** October 2, 1982.

**Represented (legal):** Wiley, Rein & Fielding.

**Represented (engineering):** Kenneth Williams Jr.

**Personnel:** See KTPS, Tacoma, WA.

**A-1306**

## KWSU-TV

Pullman

Ch. 10

**Licensee:** Washington State University, Pullman, WA 99164-2530.

**Studio:** Edward R. Murrow Communications Center, Pullman.

**Telephone:** 509-335-6588.

**Technical Facilities:** Channel No. 10 (192-198 MHz). Authorized power: 117-kw visual, 11.7-kw aural. Antenna: 1350-ft. above av. terrain, 300-ft. above ground, 3900-ft. above sea level.

Latitude	46°	51'	43''
Longitude	117°	10'	26''

**Transmitter:** Kamiak Butte, 4-mi. SW of Palouse, 9-mi. N of Pullman.

**Satellite Earth Stations:** 2 in operation; Collins, 10-meter; Collins receivers.

**AM Affiliate:** KWSU, 5-kw, 1250 kHz.

**Ownership:** Public educational institution. Kate B. Webster, pres., Washington State Board of Regents.

**Began Operation:** September 24, 1962.

**Represented (legal):** Cohn & Marks.

**Personnel:**

DENNIS HAARSAGER, general manager.  
BARBARA HANFORD, public information manager.  
JOHN HEDRICK, traffic manager.  
KEN JULIAN, chief engineer.  
RICHARD MASSEY, art director.  
WARREN WRIGHT, program manager.

## KTNW

Richland

Ch. 31

**Licensee:** Washington State University, Edward R. Murrow Communications Center, Pullman, WA 99164-2530.

**Studio:** Box 3100, Tri-Cities, WA 99302.

**Telephone:** 509-335-6588.

**Technical Facilities:** Channel No. 31 (572-578 MHz). Authorized power: 57.19-kw max. & 21.19-kw horizontal visual, 5.72-kw max. & 2.12-kw horizontal aural. Antenna: 1192-ft. above av. terrain, 45-ft. above ground, 2227-ft. above sea level.

Latitude	46°	06'	23''
Longitude	119°	07'	50''

**Transmitter:** Jump Off Joe Butte, near Kennewick.

**News Service:** CNN Headline News.

**Ownership:** Washington State University.

**Began Operation:** October 18, 1987.

**Represented (legal):** Cohn & Marks.

**Personnel:** See KWSU-TV, Pullman.

## KCTS-TV

Seattle

Ch. 9

**Licensee:** KCTS Association, 401 Mercer St., Seattle, WA 98109.

**Studio:** 401 Mercer St., Seattle, WA 98109.

**Telephone:** 206-728-6463.

**Technical Facilities:** Channel No. 9 (186-192 MHz). Authorized power: 316-kw visual, 51-kw aural. Antenna: 827-ft. above av. terrain, 545-ft. above ground, 1000-ft. above sea level.

Latitude	47°	36'	57''
Longitude	122°	18'	27''

**Transmitter:** 1611 18th Ave.

**Satellite Earth Stations:** Andrew, 10-meter C-band; Microdyne, 4.5-meter C-band; Collins, Scientific-Atlanta receivers.

**FM Affiliate:** KUOW, 86-kw, 94.9 MHz (No. 235), 730-ft.

**Ownership:** Non-profit corp. E. Kenneth Solid, chmn. Jane Carlson Williams, vice chmn.; Burnill F. Clark, pres.; James Collier, secy.; Michael J. Cole, treas.

**Began Operation:** December 7, 1954.

**Represented (legal):** Dow, Lohnes & Albertson.

**Represented (engineering):** John F. X. Browne & Associates Inc.

**Personnel:**

BURNILL CLARK, president, chief executive officer.  
 TOM HOWE, senior vice president, station manager.  
 WALTER PARSONS, senior vice president, finance & administration.  
 ERNEST E. NEUMANN, vice president, technical services.  
 DOROTHY PATON, vice president, marketing & development.  
 BARRY MITZMAN, executive producer, current affairs.  
 AVON KILLIAM, director of broadcasting.  
 SHARON BABCOCK, manager, educational services.  
 MICHELLE BARRY, promotion director.  
 CLIFF HILLHOUSE, chief engineer.

**KSPS-TV**

**Spokane**

**Ch. 7**

**Licensee:** Spokane School District No. 81, North 200 Bernard St., Spokane, WA 99201.

**Studio:** South 3911 Regal St., Spokane, WA 99203.

**Telephone:** 509-353-5777.

**Technical Facilities:** Channel No. 7 (174-180 MHz). Authorized power: 316-kw visual, 63.2-kw aural. Antenna: 1830-ft. above av. terrain, 595-ft. above ground, 4225-ft. above sea level.

Latitude	47°	34'	34''
Longitude	117°	17'	58''

**Transmitter:** South end of Krell Hill.

**Satellite Earth Station:** Collins, 10-meter; Collins, Scientific-Atlanta receivers.

**Ownership:** Public school district governed by 5 elected directors.

**Began Operation:** April 24, 1967.

**Represented (legal):** Wheeler & Wheeler.

**Personnel:**

CLAUDE L. KISTLER, general manager.  
 WILLIAM R. STANLEY, program manager.  
 GARY BAKER, chief engineer.

**KTPS**

**Tacoma**

**Ch. 28**

**Licensee:** Tacoma School District No. 10, 8th & Tacoma Ave., Box 1357, Central Administration Bldg., Tacoma, WA 98402.

**Studio:** 1101 S. Yakima Ave., Tacoma, WA 98405.

**Telephone:** 206-596-1528.

**Technical Facilities:** Channel No. 28 (554-560 MHz). Authorized power: 679-kw visual, 113.18-kw aural. Antenna: 760-ft. above av. terrain, 504-ft. above ground, 900-ft. above sea level.

Latitude	47°	16'	41''
Longitude	122°	30'	42''

**Transmitter:** 5544 N. 35th St., Tacoma.

**Satellite Earth Station:** Collins, 10-meter; Collins receivers.

**1989 Edition**

**FM Affiliate:** KTPS, 7.93-kw, 91.7 MHz (No. 219), 553-ft.

**Ownership:** Tacoma School District No. 10.

**Began Operation:** September 25, 1961 on Ch. 62. Switched to Ch. 28 September, 1982.

**Represented (legal):** Wiley, Rein & Fielding.

**Represented (engineering):** Kenneth Williams Jr.

**Personnel:**

RON LIVELY, station manager.  
 MICHAEL SCOTT, chief engineer.  
 DEBBIE EMOND, supervisor programming & finances.

**KYVE-TV**

**Yakima**

**Ch. 47**

**Licensee:** Central Washington Assn. for Public Telecommunications.

**Studio:** 1105 S. 15th Ave., Yakima, WA 98902-5399.

**Telephone:** 509-452-4700.

**Technical Facilities:** Channel No. 47 (668-674 MHz). Authorized power: 550-kw visual, 55-kw aural. Antenna: 920-ft. above av. terrain, 137-ft. above ground, 2109-ft. above sea level.

Latitude	46°	31'	58''
Longitude	120°	30'	33''

**Transmitter:** Ahtanum Ridge Rd., 2-mi. SW of Union Gap.

**Satellite Earth Station:** Collins, 10-meter; Collins receivers.

**Ownership:** Central Washington Assn. for Public Telecommunications, a private non-profit corp.

**Began Operation:** November 1, 1962.

**Personnel:**

DON HEINEN, general manager.  
 DIANNE ULRICH, operations/traffic.  
 ROD VENABLE, chief engineer.  
 LYNN TOBIN, production manager.  
 MARILYN HUDSON, program director.  
 ANNE NAPIER CAFFERY, development director.  
 DAVID FULTON, assistant chief engineer.

**WEST VIRGINIA**

**WSWP-TV**

**Grandview**

**Ch. 9**

**Licensee:** West Virginia Educational Bcstg. Authority, 600 Capitol St., Charleston, WV 25301.

**Studio:** Airport Rd., Box AH, Beckley, WV 25802-2831.

**Telephone:** 304-255-1501.

**Technical Facilities:** Channel No. 9 (186-192 MHz). Authorized power: 316-kw visual, 63.2-kw aural. Antenna: 1000-ft. above av. terrain, 488-ft. above ground, 3448-ft. above sea level.

Latitude	37°	53'	46''
Longitude	80°	59'	21''

**Transmitter:** On Mann Mtn., approx. 1.1-mi. W of Layland.

**Satellite Earth Stations:** Andrew, 10-meter C-band; Microdyne, 5-meter C-band; Collins, Microdyne receivers.

**Ownership:** West Virginia Educational Broadcasting Authority.

**Began Operation:** November 1, 1970.

**Represented (legal):** Blair, Joyce & Silva.

**Represented (engineering):** Moffet, Johnson & Johnson, P.C.

## Public/ETV Stations—West Virginia

### Personnel:

DONN ROGOSIN, general manager.  
H. LEON DRYE, chief engineer.  
RITA RAY, program director.  
MATT STANLEY, community relations director.  
ROVENA WARD, controller.

### WPBY-TV

Huntington

Ch. 33

**Licensee:** West Virginia Educational Bcstg. Authority, 600 Capitol St., Charleston, WV 25301.

**Studios:** Third Ave., Huntington, WV 25701; 301 Blackwood Ave., Nitro, WV 25143.

**Telephones:** 304-696-6630; 304-722-2993.

**Technical Facilities:** Channel No. 33 (584-590 MHz). Authorized power: 1037-kw max. & 398-kw horizontal visual, 103.7-kw max. & 39.8-kw horizontal aural. Antenna: 1280-ft. above av. terrain, 1071-ft. above ground, 2049-ft. above sea level.

Latitude	38°	29'	42"
Longitude	82°	12'	03"

**Transmitter:** Barker Ridge, near Milton, WV.

**Satellite Earth Station:** Collins, 10-meter; Collins receivers.

**Ownership:** West Virginia Educational Bcstg. Authority, Edward Esposito, chmn.

**Began Operation:** July 14, 1969.

**Represented (legal):** Blair, Joyce & Silva.

**Represented (engineering):** Moffet, Larson & Johnson Inc.

### Personnel:

DALE RHODES, general manager.  
THOMAS HOLLERON, chief engineer.  
JAMES HULTIN, senior producer.  
JO ELLEN STEPHENS, development director.  
SALLY CARICO, public information director.  
SUE WELTY, marketing director.  
WILLIAM RUSSELL, school services director.  
N. JEAN BIAS, business manager.  
CAROL J. BRODRICK, program manager.  
WILLIAM KELLEY, Nitro studio manager.

### WNPB-TV

Morgantown

Ch. 24

**Licensee:** West Virginia Educational Bcstg. Authority.

**Studio:** 191 Scott Ave., Box TV-24, Morgantown, WV 26507.

**Telephone:** 304-293-6511.

**Technical Facilities:** Channel No. 24 (530-536 MHz). Authorized power: 2750-kw & 1875-kw horizontal visual, 550.8-kw & 375-kw horizontal aural. Antenna: 1500-ft. above av. terrain, 518-ft. above ground, 3114-ft. above sea level.

Latitude	39°	41'	45"
Longitude	79°	45'	45"

Requests CP for change to 3475-kw max. visual, 1491-ft. above av. terrain, 475-ft. above ground, 3071-ft. above sea level. BMPCT-880115KE.

**Transmitter:** Adjacent to Sand Springs Lookout Tower.

**Satellite Earth Station:** Collins, 10-meter; Collins receivers.

**Ownership:** West Virginia Educational Bcstg. Authority.

**Began Operation:** February 23, 1969.

**Represented (legal):** Blair, Joyce & Silva.

**Represented (engineering):** Moffet, Larson & Johnson Inc.

### Personnel:

PHILIP WILLIS, general manager.  
ALBERT H. PRICHARD, director of programming & production.  
JUDITH A. PARKER, director of instructional services.

A-1308

CAROLYN F. LEWIS, director of public information & graphic design.  
MICHAEL A. GALIK, director of engineering.  
CAROLYN M. McDANIEL, director of financial management & personnel.  
SARAH L. KIRK, administrative assistant.  
CHARLOTTE J. BOLYARD, traffic manager.  
JAMES THOMPSON, engineering maintenance manager.  
DAVID McCOLLUM, production manager.

## WISCONSIN

### WPNE

Green Bay

Ch. 38

**Licensee:** Educational Communications Board, 3319 W. Beltline Hwy., Madison, WI 53713-4296.

**Studio:** Instructional Services Bldg., Green Bay, WI 54302.

**Telephones:** 414-465-2538; 608-273-5500. Fax: 608-273-5411.

**Technical Facilities:** Channel No. 38 (614-620 MHz). Authorized power: 1078-kw max. & 912-kw horizontal visual, 45.6-kw aural. Antenna: 1100-ft. above av. terrain, 1140-ft. above ground, 2044-ft. above sea level.

Latitude	44°	24'	35"
Longitude	88°	00'	05"

**Transmitter:** Scray's Hill, 3.8-mi. SE of DePere.

**Satellite Earth Station:** Andrew, 11-meter C-band; Collins receivers.

**News Services:** AP, UPI.

**Ownership:** State of Wisconsin.

**Began Operation:** September 11, 1972.

**Represented (legal):** Dow, Lohnes & Albertson.

**Represented (engineering):** Evans Associates.

### Personnel:

PAUL M. NORTON, executive director & general manager.  
LARRY DICKERSON, deputy director.  
RICHARD LAWSON, associate director of television.  
BYRON KNIGHT, program/operations director.  
LARRY LONG, network representative, WPNE-TV.  
JAMES KISSINGER, network representative, WHWC-TV.  
NANCY BAUER, instructional programming director.  
WILLIAM WOODS, director of engineering.  
WILLIAM ESTES, public information director.  
TED TOBIE, director, administrative services.

### WHLA-TV

La Crosse

Ch. 31

**Licensee:** Educational Communications Board, 3319 W. Beltline Hwy., Madison, WI 53713-4296.

**Studio:** See WPNE, Green Bay.

**Telephone:** 608-273-5500. Fax: 608-273-5411.

**Technical Facilities:** Channel No. 31 (572-578 MHz). Authorized power: 1200-kw max. & 955-kw horizontal visual, 60-kw aural. Antenna: 1143-ft. above av. terrain, 831-ft. above ground, 2045-ft. above sea level.

Latitude	43°	48'	17"
Longitude	91°	22'	06"

**Transmitter:** County Hwy. 25 & Tschumper Ridge Rd., La Crescent, MN.

**Ownership:** State of Wisconsin.

**Began Operation:** December 3, 1973.

**Represented (engineering):** Evans Associates.

**Personnel:** See WPNE, Green Bay.

TV & Cable Factbook No. 57

**WHA-TV**

**Madison**

**Ch. 21**

**Licensee:** Board of Regents of University of Wisconsin System, Vilas Communications Hall, Madison, WI 53706.

**Studio:** 821 University Ave., Madison, WI 53706.

**Telephone:** 608-263-2121. **TWX:** 910-286-2764.

**Technical Facilities:** Channel No. 21 (512-518 MHz). Authorized power: 759-kw max. & 339-kw horizontal visual, 150-kw max. & 67.6-kw horizontal aural. Antenna: 1250-ft. above av. terrain, 1200-ft. above ground, 2245-ft. above sea level.

Latitude	43°	03'	18''
Longitude	89°	28'	42''

Holds CP for change to 1025.87-kw max. visual, 102.5-kw max. aural, 1529-ft. above av. terrain, 1418-ft. above ground, 2513-ft. above sea level; lat. 43° 3' 20'', long. 89° 32' 07''; transmitter to 6963 Mineral Point Rd., Verona. BPET-850215LQ.

**Transmitter:** 5702 Tokay Blvd., Madison.

**Satellite Earth Station:** Collins, 10-meter; Collins receivers.

**AM Affiliate:** WHA, 5-kw, 970 kHz.

**News Services:** AP, UPI.

**Ownership:** Board of Regents of University of Wisconsin.

**Began Operation:** May 3, 1954.

**Represented (legal):** Cohn & Marks.

**Represented (engineering):** Jansky & Bailey.

**Personnel:**

LUKE LAMB, general manager & director of telecommunications.  
 RICHARD LAWSON, director of television & WHA-TV station manager.  
 JEFF CLARKE, assistant station manager.  
 KEN DIXON, chief engineer.  
 DAVID IVERSON, news director.  
 BYRON KNIGHT, program director.  
 MICHAEL BRIDGEMAN, promotion director.  
 OWEN HOITOMT, business manager.

**WHWC-TV**

**Menomonie**

**Ch. 28**

**Licensee:** Educational Communications Board, 3319 W. Beltline Hwy., Madison, WI 53713.

**Studio:** See WPNE, Green Bay.

**Administrative office:** Room 205, Communications Center, Menomonie, WI 54751.

**Telephone:** 715-232-2628.

**Technical Facilities:** Channel No. 28 (554-560 MHz). Authorized power: 1094-kw max. & 871-kw horizontal visual, 54.5-kw aural. Antenna: 1150-ft. above av. terrain, 1196-ft. above ground, 2176-ft. above sea level.

Latitude	45°	02'	47''
Longitude	91°	51'	42''

**Transmitter:** 2.3-mi. NE of Wheeler.

**News Services:** AP, UPI.

**Ownership:** Educational Communications Board.

**Began Operation:** November 16, 1973.

**Represented (legal):** Dow, Lohnes & Albertson.

**Personnel:**

JIM KISSINGER, regional representative.  
 SYL THOMAS, regional secretary.  
 BILL WIESE, public information officer.

**1989 Edition**

**WMVS**

**Milwaukee**

**Ch. 10**

**Licensee:** Milwaukee Area District Board of Vocational, Technical & Adult Education, 1015 N. Sixth St., Milwaukee, WI 53203.

**Studio:** 700 W. State, Milwaukee, WI 53203.

**Telephone:** 414-271-1036.

**Technical Facilities:** Channel No. 10 (192-198 MHz). Authorized power: 309-kw visual, 30.9-kw aural. Antenna: 1010-ft. above av. terrain, 1101-ft. above ground, 1732-ft. above sea level.

Latitude	43°	05'	48''
Longitude	87°	54'	19''

**Transmitter:** 0.5-mi. N of E. Capitol Dr. on N. Humboldt Ave. Extended.

**Multichannel TV Sound:** Stereo and separate audio program.

**Satellite Earth Station:** Collins, 10-meter; Collins, Rockwell, Scientific-Atlanta receivers.

**Ownership:** Milwaukee Area District Board of Vocational, Technical & Adult Education. Linda Stewart, chmn.; Leonard Keller, vice chmn.; Norman Gill, secy.; Marlene Johnson, treas.

**Began Operation:** October 28, 1957.

**Represented (legal):** Dow, Lohnes & Albertson.

**Personnel:**

THOMAS AXTELL, general manager.  
 TOM DVORAK, program scheduling manager.  
 LAMONT McLAUGHLIN, development manager.  
 GARY C. BEIER, public information manager.  
 DAVID FELLAND, chief engineer.  
 WILLIAM BRYCE COMBS, program production manager.

**WMVT**

**Milwaukee**

**Ch. 36**

**Licensee:** Milwaukee Area District Board of Vocational, Technical & Adult Education, 1015 N. Sixth St., Milwaukee, WI 53203.

**Studio:** See WMVS, Milwaukee.

**Telephone:** 414-271-1036.

**Technical Facilities:** Channel No. 38 (602-608 MHz). Authorized power: 2340-kw max. & 1230-kw horizontal visual, 234-kw max. & 123-kw horizontal aural. Antenna: 890-ft. above av. terrain, 1101-ft. above ground, 1732-ft. above sea level.

Latitude	43°	05'	48''
Longitude	87°	54'	19''

**Transmitter:** 0.5-mi. N of E. Capitol Dr. on N. Humboldt Ave. Ext.

**Multichannel TV Sound:** Stereo and separate audio program.

**Satellite Earth Stations:** Collins, 3-meter Ku-band; Collins, 5-meter Ku-band; Collins, 10-meter C-band; Collins receivers.

**Ownership:** Milwaukee Area District Board of Vocational, Technical & Adult Education. Linda Stewart, chmn.; Leonard Keller, vice chmn.; Norman Gill, secy.; Marlene Johnson, treas.

**Began Operation:** December 20, 1962.

**Represented (legal):** Dow, Lohnes & Albertson.

**Personnel:** See also WMVS, Milwaukee.

KATHLEEN LENHARDT, manager of program scheduling.

**WLEF-TV**

**Park Falls**

**Ch. 36**

**Licensee:** Educational Communications Board, 3319 W. Beltline Hwy., Madison, WI 53713.

**Studio:** See WPNE, Green Bay.

**Telephone:** 414-465-2538; 608-273-5500. **Fax:** 608-273-5411.

## Public/ETV Stations—Wisconsin

**Technical Facilities:** Channel No. 36 (602-608 MHz). Authorized power: 741-kw visual, 37.1-kw aural. Antenna: 1468-ft. above av. terrain, 1471-ft. above ground, 3049-ft. above sea level.

Latitude	45°	56'	43''
Longitude	90°	16'	28''

**Transmitter:** 8.2-mi. E of Park Falls.

**Satellite Earth Station:** Andrew, 11-meter C-band; Collins receivers.

**Ownership:** State of Wisconsin.

**Began Operation:** December 5, 1977.

**Represented (engineering):** Evans Associates.

**Personnel:** See WPNE, Green Bay.

### WHRM-TV

Wausau

Ch. 20

**Licensee:** Educational Communications Board, 3319 W. Beltline Hwy., Madison, WI 53713.

**Studio:** See WPNE, Green Bay.

**Telephone:** 608-273-5500. **Fax:** 608-273-5411.

**Technical Facilities:** Channel No. 20 (506-512 MHz). Authorized power: 724-kw visual, 36.2-kw aural. Antenna: 980-ft. above av. terrain, 647-ft. above ground, 2549-ft. above sea level.

Latitude	44°	55'	14.3''
Longitude	89°	41'	30.6''

**Transmitter:** Rib Mountain, 4-mi. SW of Wausau.

**Satellite Earth Station:** Andrew, 11-meter C-band; Collins receivers.

**Ownership:** State of Wisconsin.

**Began Operation:** October 25, 1975.

**Represented (engineering):** Evans Associates.

**Personnel:** See WPNE, Green Bay.

## WYOMING

### KCWC-TV

Lander-Riverton

Ch. 4

**Licensee:** Central Wyoming College, Communications Complex, Riverton, WY 82501.

**Studio:** Central Wyoming College, Communications Complex, Riverton, WY 82501.

**Telephone:** 307-856-9291.

**Technical Facilities:** Channel No. 4 (66-72 MHz). Authorized power: 100-kw visual, 10-kw aural. Antenna: 1515-ft. above av. terrain, 287-ft. above ground, 9172-ft. above sea level.

Latitude	42°	34'	59''
Longitude	108°	42'	36''

**Transmitter:** 1.5-mi. due N of Hwy. 28 on Limestone Mtn., Atlantic City.

**Ownership:** Central Wyoming College. Dr. Edward Donovan, pres.

**Began Operation:** May 10, 1983.

**Represented (legal):** Fletcher, Heald & Hildreth.

**Represented (engineering):** Robert A. Jones.

**Personnel:**  
GREGORY RAY, general manager.

A-1310

## GUAM

### KGTF

Agana

Ch. 12

**Licensee:** Guam Educational Telecommunications Corp., Box 21449, Agana, GU 96921.

**Studio:** Mangilao Municipality.

**Phones:** 671-734-2207; 671-734-3476.

**Telex:** 721-6467.

**Technical Facilities:** Channel No. 12 (204-210 MHz). Authorized power: 27.6-kw visual, 5.5-kw aural. Antenna: 199-ft. above av. terrain, 187-ft. above ground, 467-ft. above sea level.

Latitude	13°	26'	13''
Longitude	144°	48'	17''

**Transmitter:** Mangilao.

**Ownership:** Guam Educational Telecommunications Corp.

**Began Operation:** October 30, 1970.

**Represented (legal):** Cohn & Marks.

**Personnel:**

JOSEPH E. TIGHE, chief executive officer & general manager.

DORIS T. GALLO, TV program coordinator.

BLAKE WILLIAMS, TV chief engineer.

MESSENGER DIAZ, TV engineer.

HOWARD E. DAVIS, operations manager.

BENNY FLORES, development director.

## PUERTO RICO

### WELU

Aguadilla

Ch. 32

**Licensee:** Consumer Educational Research & Development Center, 1386 N. Reagan St., San Benito, TX 76586.

**Studio:** Rd. 411, Atalaya Park, Aguadilla.

**Telephone:** 809-724-5311.

**Technical Facilities:** Channel No. 32 (578-584 MHz). Authorized power: 9.33-kw max. visual, 0.93-kw max. aural. Antenna: 950-ft. above av. terrain, 55-ft. above ground, 1177-ft. above sea level.

Latitude	18°	18'	46''
Longitude	67°	11'	09''

**Transmitter:** 0.5-mi. off Rd. 411, Atalaya Peak.

**Ownership:** Israel Rodriguez Evangelistic Assn. Inc. Non-profit corp. Israel Rodriguez, pres.; Dan Rodriguez, treas.; Noemi Rodriguez, dir.

**Began Operation:** June 1, 1987.

**Represented (engineering):** Agape TV Media (San Benito, TX).

### WUJA

Caguas

Ch. 58

**Licensee:** Community TV of Caguas, 1386 N. Reagan St., San Benito, TX 76586.

**Studio:** Box 6556, Caguas, PR 00626.

**Telephone:** 809-723-5658.



**Technical Facilities:** Channel No. 58 (734-740 MHz). Authorized power: 55-kw max. visual, 5.5-kw max. aural. Antenna: 1078-ft. above av. terrain, 110-ft. above ground, 1782-ft. above sea level.

Latitude	18°	16'	40''
Longitude	66°	06'	38''

Holds CP for change to 98.8-kw max. visual, 9.88-kw max. aural. BPET-870414KI.

**Transmitter:** NW of City of Caguas on Rd. 173.

**Ownership:** The Faith That Pleases God Church Inc. Non-profit corp.

**Began Operation:** October 27, 1985.

**Represented (engineering):** Agape TV Media (San Benito, TX).

**Personnel:**  
RODOLFO FONT, general manager.

## WMTJ

Fajardo

Ch. 40

**Licensee:** Ana G. Mendez Educational Foundation, Box 21345, Rio Piedras, PR 00928.

**Studio:** Box 21345, Rio Piedras, PR 00928.

**Telephones:** 809-766-2600; 809-766-2604. **Telex:** 3450559.

**Technical Facilities:** Channel No. 40 (626-632 MHz). Authorized power: 209-kw max. visual, 8.91-kw max. aural. Antenna: 2750-ft. above av. terrain, 205-ft. above ground, 3434-ft. above sea level.

Latitude	18°	16'	34''
Longitude	66°	05'	39''

**Transmitter:** 500-yds. W of El Yunque Peak, Rio Grande.

**Multichannel TV Sound:** Stereo only.

**News Service:** UPI.

**Ownership:** Non-profit corp. Dr. Emilio Torres Reyes, chmn.; Jose Mendez, pres.; Luis Perez, v.p.; Ana I. Noriega, v.p.; Luis Davila Colon, counsel; Ana Hernandez, internal auditor

**Began Operation:** February 1, 1985.

**Represented (legal):** Dow, Lohnes & Albertson.

**Represented (engineering):** John F. X. Browne & Assoc. Inc.

**Personnel:**  
JOSE ECHEGARAY, general manager.  
ARIEL DIAZ, chief engineer.  
ADA NAZARIO, news producer.  
FELIX VEGA, program director.  
ARNOLDO HERNANDEZ, promotion director.  
CARMEN PUJOIS, business manager.  
EDNA SCHMIDT, marketing director.  
LUIS MARTINEZ, production manager.

## WIPM-TV

Mayaguez

Ch. 3

**Licensee:** Puerto Rico Public Bcstg. Corp., Hatos Ave., Hato Rey, PR 00919.

**Studio:** Post St., 502-S, Mayaguez, PR 00709.

**Telephone:** 809-834-0164.

**Technical Facilities:** Channel No. 3 (60-66 MHz). Authorized power: 72.4-kw visual, 7.24-kw aural. Antenna: 2274-ft. above av. terrain, 383-ft. above ground, 3335-ft. above sea level.

Latitude	18°	09'	00''
Longitude	66°	59'	00''

**Transmitter:** Hwy. 120, 2.2-mi. S of Maricao, PR.

**News Services:** AP, UPI.

**Ownership:** Commonwealth of Puerto Rico.

**1989 Edition**

**Began Operation:** March 19, 1961.

**Represented (legal):** Covington & Burling.

**Personnel:** See also WIPR-TV, Ch. 6, San Juan.  
ELIEZER CARO MARTINEZ, director, WIPM-TV.

## WQTO

Ponce

Ch. 28

**Licensee:** Ana G. Mendez Educational Foundation, Box 21345, Rio Piedras, PR 00928.

**Studio:** RD 176, Km 0.3, Rio Piedras, PR 00928.

**Telephone:** 809-766-2600. **Telex:** 3450559.

**Technical Facilities:** Channel No. 26 (542-548 MHz). Authorized power: 437-kw max. visual, 38-kw max. aural. Antenna: 991-ft. above av. terrain, 213-ft. above ground, 2247-ft. above sea level.

Latitude	18°	04'	50''
Longitude	66°	44'	54''

**Transmitter:** 2.3-mi. NW of Penuelas.

**Multichannel TV Sound:** Stereo only.

**News Service:** UPI.

**Ownership:** Non-profit corp. See WMTJ, Fajardo, PR.

**Began Operation:** November 26, 1986.

**Represented (legal):** Dow, Lohnes & Albertson.

**Represented (engineering):** John F. X. Browne & Associates P.C.

**Personnel:** See WMTJ, Fajardo, PR.

## WIPR-TV

San Juan

Ch. 6

**Licensee:** Puerto Rico Public Bcstg. Corp., Hatos Ave., Hato Rey, PR 00919.

**Studio:** Hatos Ave., Hato Rey, PR 00919.

**Telephone:** 809-764-2036.

**Technical Facilities:** Channel No. 6 (82-88 MHz). Authorized power: 53.7-kw visual, 5.37-kw aural. Antenna: 2865-ft. above av. terrain, 1089-ft. above ground, 4044-ft. above sea level.

Latitude	18°	06'	42''
Longitude	66°	03'	05''

Holds CP for change to 57.9-kw visual, 2751-ft. above av. terrain, 935-ft. above ground, 3890-ft. above sea level, transmitter to State Rd. 184, Patillas. BPET-871123KE.

**Transmitter:** Cerro La Santa, 21-mi. S of San Juan.

**Multichannel TV Sound:** Stereo and separate audio program.

**Satellite Earth Stations:** Transmit/receive Collins, 10-meter; Collins, Rockwell receivers.

**AM Affiliate:** WIPR, 10-kw, 940 kHz.

**FM Affiliate:** WIPR-FM, 135-kw, 91.3 MHz (No. 217), 2865-ft.

**News Services:** AP, UPI.

**Ownership:** Commonwealth of Puerto Rico.

**Began Operation:** January 6, 1958.

**Represented (legal):** Covington & Burling.

**Personnel:**  
AGUSTIN MERCADO ROSA, general manager & program manager.  
SAMUEL SANTIAGO, administrative officer.

**VIRGIN ISLANDS**

**WTJX-TV**

Charlotte Amalie

Ch. 12

**Licensee:** Virgin Islands Public Television System, Box 7879, St. Thomas, VI 00801.

**Studio:** Barbel Plaza, Charlotte Amalie, St. Thomas, VI.

**Telephone:** 809-774-6255.

**Technical Facilities:** Channel No. 12 (204-210 MHz). Authorized power: 29-kw visual, 2.9-kw aural. Antenna: 1476-ft. above av. terrain, 111-ft. above ground, 1585-ft. above sea level.

Latitude	18°	21'	26''
Longitude	64°	56'	50''

**Transmitter:** Signal Hill, 1.3-mi. NW of Charlotte Amalie.

**Satellite Earth Station:** Collins, 10-meter; Collins, Rockwell receivers.

**Ownership:** Government of the U.S. Virgin Islands. Board of Directors: Patrick N. Williams, chmn.; Priscilla Stridiron, treas.

**Began Operation:** August 29, 1972.

**Represented (legal):** Schwartz, Woods & Miller.

**Represented (engineering):** Kessler & Gehman Associates.

**Personnel:**

CALVIN F. BASTIAN, general manager.

MARGE BEIMER, editor & public information director.

WILLIAM ARNET, production & operations supervisor.

HELEN S. GABRIEL, business manager.

RON TRAINA, chief engineer.

# Construction Permits

## With Probable Starting Dates as Reported by Principals

Symbol (#) indicates station was in operation but has reverted to CP status; for additional data, see FCC file. FCC's File No. given where available; for further details, consult file in FCC Reference Room. Symbol (†) indicates non-commercial station.

NOTE: This listing can be kept up-to-date and corrected with the weekly TV Action Update published by Warren Publishing, Inc., reporting all current FCC grants, applications, changes, etc.

## Alabama

**Gulf Shores (Ch. 55)**—WHHW. Grantee: WHIS Unlimited, Box 193, Gulf Shores, AL 36542. Phone: 205-968-6240. Technical Facilities: Channel No. 55 (716-722 MHz). Authorized power: 5000-kw max. visual, 500-kw max. aural. Antenna: 487-ft. above av. terrain, 473-ft. above ground, 539-ft. above sea level. Latitude 30° 23' 17" Longitude 87° 40' 45". Transmitter: Approx. 1.3-mi. SE of Foley, approx. 0.25-mi. E of Hwy. 59. Ownership: Monty H. McVicker, H. C. Pierce, Noel Ed Hand, George W. Jones III, Todd Sartin, Billy R. Clark, George W. Duke III, William G. Noland, William E. Callender, Clyde G. Lipscomb, Walter E. Stewart, 9.09% each. Represented (engineering): Omni Communications Inc. Mobile, AL-Pensacola, FL ADI. BPCT-840702KE. Grant Date: September 17, 1985. Starting Date: April 1, 1989.

**Mobile (Ch. 61)**—WMAI. Grantee: Mobile TV 61 Inc., 406 3rd Ave. N, Columbus, MS 39701. Phone: 601-327-0903. Technical Facilities: Channel No. 61 (752-758 MHz). Authorized power: 5000-kw max. visual, 500-kw max. aural. Antenna: 2000-ft. above av. terrain, 1915-ft. above ground, 2128-ft. above sea level. Latitude 30° 43' 18" Longitude 87° 48' 18". Transmitter: Off Hwy. 31, between Fort Spanish & Stapleton. Ownership: Wilbur O. Colom, pres.-secy.-treas., 45.0%; Congress St. Properties Inc., 45.0%; Douglas M. Wicks, v.p., 5.00%; Les Range, 5.00%. Congress St. Properties Inc. Ownership: Leland T. Speed, pres.; James N. C. Moffet, v.p.-secy.; Earl Martin Jr., v.p.; David H. Hoster II, v.p.; Robert M. Welsh, v.p.; N. Keith McKey, treas.-asst. secy. Colom has interest in permittee of WZIX(FM), Artesia, MS & applicants for new FMs in Oxford, MS & San Diego, CA. Congress St. Properties Inc. principals have interest in permittees of WOCT, Albany, GA; Ch. 16, Lubbock, TX; applications for Ch. 54, Omaha, NE; Ch. 45 Seattle, WA & Ch. 53, Tulsa, OK. Represented (engineering): Sisk Engineering Inc. Mobile, AL-Pensacola, FL ADI. BPCT-840530KI. Grant Date: November 29, 1985. Starting Date: Unreported.

**† Montgomery (Ch. 63 ETV)**—WTSU-TV. Grantee: The Troy State University System, University Ave., Troy, AL 36081-0001. Phone: 205-566-3000. Technical Facilities: Channel No. 63 (764-770 MHz). Authorized power: 200-kw max. visual. Antenna: 373-ft. above av. terrain, 360-ft. above ground, 566-ft. above sea level. Latitude 32° 20' 06" Longitude 86° 17' 16". Transmitter: 1369 Adrian Lane, Montgomery. Ownership: The Troy State University System, non-profit corp. Principals: Wallace D. Malone Jr., dir.; Harold R. Collins, dir.; R. Douglas Hawkins, dir. Represented (legal): Gardner, Carton & Douglas. Represented (engineering): Dwight M. Cleveland. BPET-870716KF. Grant Date: November 16, 1987. Starting Date: Unreported.

**Opelika (Ch. 50)**—WVFF. Grantee: Virginia L. & Frederic O. Fruits, 14309 Locust St., Olathe, KS 66062. Phone: 913-764-6255. Technical Facilities: Channel No. 50 (686-692 MHz). Authorized power: 1000-kw max. visual, 100-kw max. aural. Antenna: 477-ft. above av. terrain, 420-ft. above ground, 1085-ft. above sea level. Latitude 32° 37' 19" Longitude 85° 30' 05". Transmitter: E of Rte. 767, N of Auburn. Ownership: Virginia L. Fruits, gen. partner, 50%; Frederic O. Fruits, gen. partner, 50%. Represented (legal): Thomas L. Root, P.C. Columbus, GA ADI. BPCT-851018KD. Grant Date: September 8, 1986. Starting Date: Unreported.

**Ozark (Ch. 34)**—WSDW. Grantee: Samuel Durwood Judah Sr., 823 E. Andrews, Ozark, AL 36360. Phone: 205-774-7177. Technical Facilities: Channel No. 34 (590-596 MHz). Authorized power: 500-kw max. visual. Antenna: 1000-ft. above av. terrain, 899-ft. above ground, 1299-ft. above sea level. Latitude 31° 24' 41" Longitude 85° 57' 32". Transmitter: 1-mi. N of Richburg in Coffee County. Ownership: Samuel D. Judah Sr., 100%. Represented (engineering): Lohnes & Culver. Dothan ADI. BPCT-870610KP. Grant Date: November 10, 1987. Starting Date: Unreported.

**Troy (Ch. 67)**—WRJM-TV. Grantee: Shelley Bcstg. Co., Drawer 1189, Ozark, AL 36361. Phone: 205-774-9323. Technical Facilities: Channel No. 67 (788-794 MHz). Authorized power: 4680-kw max. visual, 464.10-kw max. aural. Antenna: 1930-ft. above av. terrain, 1840-ft. above ground, 2356-ft. above sea level. Latitude 31° 58' 32" Longitude 86° 09' 46". Transmitter: 10 E. Delano St., SE of Grady. Ownership: H. Jack Mizell, pres., 100%. Represented (legal): John A. Borsani & Associates. Represented (engineering): Lohnes & Culver. Montgomery-Selma ADI. BMAPCT-861222KT. Grant Date: February 26, 1987. Starting Date: Late 1988.

**Tuscumbia (Ch. 52)**—WGEI. Grantee: Kadd Communications Corp., 30 Beverly Heights, Tuscaloosa, AL 35404. Technical Facilities: Channel No. 52 (698-704 MHz). Authorized

power: 4385-kw max. visual, 438.50-kw max. aural. Antenna: 1068-ft. above av. terrain, 1691-ft. above ground, 1023-ft. above sea level. Latitude 34° 46' 47" Longitude 87° 08' 41". Transmitter: Snake Rd., 9-mi. W of Athens. Ownership: David M. Baughn, pres., 40%; Francis A. Cox, v.p., 22.5%; Aian K. Hager, secy., 25.0%; Byron Fincher, treas., 15%. Personnel: David M. Baughn, general manager; A. Keith Hager, general sales manager; F. Anthony Cox, chief engineer; Byron Fincher, program director. Huntsville-Decatur-Florence ADI. BMAPCT-860811KE. Grant Date: September 30, 1987. Starting Date: January 1, 1989.

## Alaska

**Anchorage (Ch. 5)**—KYES. Grantee: Fireweed Television, Box 24-0467, Anchorage, AK 99524. Phone: 907-345-2630. Technical Facilities: Channel No. 5 (76-82 MHz). Authorized power: 100-kw visual, 10-kw aural. Antenna: 879-ft. above av. terrain, 115-ft. above ground, 1952-ft. above sea level. Latitude 61° 20' 10" Longitude 149° 30' 50". Transmitter: 1.6-mi. WNW of Eagle River off Skyline Dr. Multichannel TV Sound: Planned. Ownership: William Hately, gen. partner, 75%; Carol Schatz, gen. partner, 25%. Schatz has interest in LPTV. Personnel: Carol Schatz, general manager; Jeremy Lansman, engineering director. BPCT-850710KE. Grant Date: January 21, 1986. Starting Date: October 1, 1988.

## Arizona

**Douglas (Ch. 3)**—KGCC. Grantee: Garcia Communications, 367 Macy St., San Bernardino, CA 92410. Phone: 714-889-1836. Technical Facilities: Channel No. 3 (60-66 MHz). Authorized power: 1.80-kw max. visual, 0.18-kw max. aural. Antenna: 178-ft. above av. terrain, 180-ft. above ground, 4245-ft. above sea level. Latitude 31° 22' 08" Longitude 109° 31' 45". Transmitter: KKRK(FM) transmitter site, Douglas. Ownership: Marta G. Garcia, gen. partner, 33.3%; Edward Powley, ltd. partner, 66.6%. GC has interest in permittee of Ch. 67 Morehead, KY. Tucson ADI. BPCT-870331QF. Grant Date: December 3, 1987. Starting Date: Unreported.

**Flagstaff (Ch. 4)**—Grantee: WTVV Inc., Box 3434, Fort Pierce, FL 33454. Phone: 305-464-3434. Technical Facilities: Channel No. 4 (66-72 MHz). Authorized power: 100-kw max. visual. Antenna: 377-ft. above av. terrain, 351-ft. above ground, 7365-ft. above sea level. Latitude 35° 04' 24" Longitude 111° 34' 06". Transmitter: 9.7-mi. SSE of Flagstaff. Ownership: Frank K. Spain, pres., 35.00%; Margaret H. Spain, 35.00%; Letha M. Spain, 20.00%; Perrin Purvis, v.p. 10.00% WTVV Inc. Stations: WTVV(TV), Tupelo, MS; WTVX(TV), Fort Pierce-Vero Beach, FL. Represented (legal): Haley, Bader & Potts. Flagstaff ADI. BPCT-870821KG. Grant Date: September 14, 1988. Starting Date: Unreported.

**Flagstaff (Ch. 13)**—KKTm. Grantee: Dr. Michael C. Gelfand, 4905 Del Ray Ave., Bethesda, MD 20814. Phone: 301-652-2552. Technical Facilities: Channel No. 13 (210-216 MHz). Authorized power: 316-kw max. visual, 31.60-kw max. aural. Antenna: 1555-ft. above av. terrain, 240-ft. above ground, 8698-ft. above sea level. Latitude 34° 58' 05" Longitude 111° 30' 29". Transmitter: 3.5-mi. NW of Mormon Lake. Ownership: Dr. Michael Gelfand. Represented (legal): Esbensen & Powell. Represented (engineering): Kessler & Gehman Associates, Inc. Flagstaff ADI. BPCT-831110KE. Grant Date: October 25, 1984. Starting Date: Unreported.

## Arkansas

**El Dorado (Ch. 43)**—KMM. Grantee: Metro Program Network, Suite 107, 375 Collins Rd. NE, Cedar Rapids, IA 52402. Phone: 319-398-9205. Technical Facilities: Channel No. 43 (644-650 MHz). Authorized power: 4320-kw max. visual, 430-kw max. aural. Antenna: 1372-ft. above av. terrain, 1330-ft. above ground, 1530-ft. above sea level. Latitude 32° 50' 55" Longitude 92° 29' 10". Transmitter: 6.5-mi. NW of Farmerville, LA & 1-mi. W of State Hwy. 15. Ownership: Gerald Fitzgerald, 100%. Gerald Fitzgerald: MPN is permittee of KMES, Ch. 23, Ames, IA. Monroe, LA-El Dorado, AR ADI. BPCT-830301KK. Grant Date: April 19, 1984. Starting Date: Unreported.

**Pine Bluff (Ch. 25)**—KVNT. Grantee: Agape Church Inc., Box 22007, Little Rock, AR 72221. Studio: 701 Napa Valley Dr., Little Rock, AR 72211. Phone: 501-223-2525. Fax: 501-221-3837. Technical Facilities: Channel No. 25 (536-542 MHz). Authorized power: 4368-kw max. visual. Antenna: 596-ft. above av. terrain, 594-ft. above ground, 820-ft. above sea level. Latitude 34° 31' 52" Longitude 92° 02' 42". Transmitter: S side of Rte.

## Construction Permits—Arkansas

161, 4.5-mi. W of England. Ownership: H. L. Caldwell II, pres., 33.3%; Jeanne F. Caldwell, v.p., 33.3%; Mary S. Keleman, secy.-treas., 33.3%. Represented (legal): John Fiorini. Represented (engineering): E. Harold Munn Jr. & Associates Inc. Personnel: H. L. Caldwell, general manager; Randy Wright, station manager; Ed Gillies, general sales manager & program director; Michael W. Clay, chief engineer. Little Rock ADI. BPCT-840813KN. Grant Date: July 16, 1985. Starting Date: November 15, 1988.

**Rogers (Ch. 51)**—KFAA. Grantee: J.D.G. Television Inc., 7401 N. Kelley Blvd., Oklahoma City, OK 73113. Phone: 405-843-6641. Technical Facilities: Channel No. 51 (692-698 MHz). Authorized power: 5000-kw max. visual, 500-kw max. aural. Antenna: 932-ft. above av. terrain, 515-ft. above ground, 2325-ft. above sea level. Latitude 36° 00' 57" Longitude 94° 05' 05". Transmitter: Atop Robinson Mountain, 5-mi. SE of Fayetteville. Requests modification of CP for change to 200.90-kw max. visual, 20.10-kw max. aural, 425-ft. above av. terrain, 165-ft. above ground, 1598-ft. above sea level, lat. 36° 12' 14.50", long. 94° 06' 05.00", transmitter to Fitzgerald Mountain, 1.8-mi. NE of Springdale, AR. Ownership: Griffin Television Inc. See Group Ownership of TV stations Represented (legal): Fletcher, Heald & Hildreth. Represented (engineering): Cohen, Dippell & Everist, P.C. Joplin, MO-Pittsburg, KS ADI. BPCT-850506KE. Grant Date: October 31, 1985. Starting Date: January 1, 1989.

## California

**Bakersfield (Ch. 45)**—KDOB-TV. Grantee: Dorothy J. Owens, Box 5276, Bakersfield, CA 93388. Studio: 1225 N. Chester Ave., Bakersfield, CA 93388. Phone: 805-393-4500. Technical Facilities: Channel No. 45 (656-662 MHz). Authorized power: 5000-kw max. visual, 500-kw max. aural. Antenna: 1325-ft. above av. terrain, 144-ft. above ground, 3665-ft. above sea level. Latitude 35° 26' 20" Longitude 118° 44' 24". Transmitter: Mt. Adelaide, approx. 15-mi. ENE of Bakersfield. Multichannel TV Sound: Stereo only. Ownership: Dorothy J. Owens, 100%. Represented (sales): Independent TV Sales. Represented (legal): Mullin, Rhyne, Emmons & Topel, P.C. Represented (engineering): Elliot Klein. Personnel: Dorothy Owens, general manager; Rockley Curless, chief engineer. Bakersfield ADI. BMPCT-880106KH. Grant Date: October 9, 1986. Starting Date: October 1, 1988.

**Big Bear Lake (Ch. 59)**—KBBL. Grantee: P.Z. Entertainment Partnership Ltd. Partnership 9560 Wilshire Blvd., Beverly Hills, CA 90212. Phones: 213-859-7786; 805-983-6363. Fax: 213-859-0312. Technical Facilities: Channel No. 59 (740-746 MHz). Authorized power: 5000-kw max. visual, 500-kw max. aural. Antenna: 2000-ft. above av. terrain, 467-ft. above ground, 9267-ft. above sea level. Latitude 34° 12' 36" Longitude 116° 51' 00". Transmitter: Approx. 5.5-mi. SE of Big Bear Lake, on Sugarlump Mountain. Requests modification of CP for change to 1829-kw max. visual, 3609-ft. above av. terrain, 151-ft. above ground, 9190-ft. above sea level, lat. 34° 03' 46", long. 116° 53' 34", transmitter to Reynolds Ridge, Little San Geronimo Park, 7.8-mi. NE of Yucaipa. Ownership: See KADY-TV, Oxnard, CA. Represented (engineering): Lawrence Behr Associates. Personnel: Roger M. Teemezen, station manager. Los Angeles ADI. BPCT-841010KM. Grant Date: July 2, 1985. Starting Date: Spring 1989.

**Clovis (Ch. 43)**—Grantee: San Joaquin TV Improvement Corp., 14830 Valley View Ave., La Mirada, CA 90638. Technical Facilities: Channel No. 43 (644-650 MHz). Authorized power: 1057-kw max. visual, 106-kw max. aural. Antenna: 2145-ft. above av. terrain, 150-ft. above ground, 3510-ft. above sea level. Latitude 36° 44' 45" Longitude 119° 16' 52". Transmitter: Near peak of Bear Mountain, 1-mi. N of Hwy. 180, Fresno County. Ownership: Arnold Applebaum, 69%; Ysidro R. Macias, 6%; Alicia Maldonado, 6%; Al Reyes, 6%; Television Center Inc., 5%; Fernando Aguirre, 2%. SJTI is LPTV applicant in 4 CA cities. Television Center is a communications consulting firm. Represented (legal): Michael Couzens. Represented (engineering): Lohnes & Culver. Fresno-Visalia ADI. BPCT-820510KI. Grant Date: April 5, 1988. Starting Date: Unreported.

† **Coalinga (Ch. 27 ETV)**—KWEW. Grantee: Western Educational Coalition, 522 W. Washington, Coalinga, CA 93210. Phone: 209-298-5828. Technical Facilities: Channel No. 27 (548-554 MHz). Authorized power: 3890-kw max. visual, 389-kw max. aural. Antenna: 2330-ft. above av. terrain, 168-ft. above ground, 3808-ft. above sea level. Latitude 36° 18' 17" Longitude 120° 24' 08". Transmitter: Atop Black Mountain, Coalinga. Ownership: Western Educational Coalition, non-profit corp. Principals: Ronald Haus, pres.; Theodore Terry, v.p.; Aaron Wilson; Stuart R. Chandler; Constance Haus; Esdras B. Vettancourt. Represented (legal): McCabe & Allen. Represented (engineering): du Treil, Lunding & Rackley. BPET-850919KU. Grant Date: February 27, 1986. Starting Date: Unreported.

**Fort Bragg (Ch. 8)**—KDKJ. Grantee: Capital Foothills Bcstrs., 7120 Calcite St., Diamond Springs, CA 95819. Phone: 916-626-8216. Technical Facilities: Channel No. 8 (180-186 MHz). Authorized power: 215-kw max. visual, 21.50-kw max. aural. Antenna: 2445-ft. above av. terrain, 100-ft. above ground, 4325-ft. above sea level. Latitude 39° 41' 12" Longitude 123° 34' 44". Transmitter: Cahto Peak, 3-mi. NE of Branscomb. Ownership: Kathleen Bailey, 100%. Represented (legal): Farrow, Schildhouse & Wilson. San Francisco ADI. BPCT-851018PK. Grant Date: August 19, 1986. Starting Date: Late 1988.

**Paradise (Ch. 46)**—KBPC. Grantee: Sainte Ltd., Box 4159, Modesto, CA 95352-4159. Phone: 209-523-0777. Technical Facilities: Channel No. 46 (662-668 MHz). Authorized power: 5000-kw max. visual, 500-kw max. aural. Antenna: 1600-ft. above av. terrain, 250-ft. above ground, 3010-ft. above sea level. Latitude 39° 39' 12" Longitude 121° 28' 02". Transmitter: 0.3-mi. W of Bloomer Hill Summit, Berry Creek. Requests modification of CP for change to 2520-kw max. visual, 252-kw max. aural, 1440-ft. above av. terrain, 374-ft. above ground, 3914-ft. above sea level, lat. 39° 57' 45", long. 121° 42' 40", transmitter to W side of Cohasset Rd., 1.1-mi. NE of junction of Vilas Rd., 20-mi. NE of Chico. Ownership:

Sainte Limited, 100%. See Group Ownership of TV Stations. Represented (legal): Gardner, Carton & Douglas. Represented (engineering): Mullaney Engineering Inc. Chico-Redding ADI. BPCT-840627KE. Grant Date: September 4, 1985. Starting Date: January 1, 1989.

**Porterville (Ch. 61)**—Grantee: Arthur C. Kralowec, 1077 W. Morton Ave., Porterville, CA 93257. Phone: 209-782-1552. Technical Facilities: Channel No. 61 (752-758 MHz). Authorized power: 5000-kw max. visual. Antenna: 1253-ft. above av. terrain, 105-ft. above ground, 3864-ft. above sea level. Latitude 36° 03' 29" Longitude 118° 47' 04". Transmitter: Atop Cow Mountain. Ownership: Arthur C. Kralowec, 100%.

Represented (engineering): A. D. Ring & Associates Inc. Fresno-Visalia ADI. BPCT-870526KK. Grant Date: May 25, 1988. Starting Date: Unreported.

**Rancho Palos Verdes (Ch. 44)**—KRPA. Grantee: Rancho Palos Verdes Bcstrs. Inc., 19 Ancho Vista, San Anselmo, CA 94906. Technical Facilities: Channel No. 44 (650-656 MHz). Authorized power: 5000-kw max. visual, 500-kw aural. Antenna: 1768-ft. above av. terrain, 172-ft. above ground, 2177-ft. above sea level. Latitude 33° 23' 13" Longitude 118° 24' 00". Transmitter: Black Jack Mountain, Avalon. Ownership: Terence E. Crosby, pres., 52%; Carlos Duharte, v.p., 12%; Maria Duharte, secy.-treas., 12%; Barbara Esensten, dir., 12%; Gwendolyn Tucker, dir., 12%; Richard Virtue, dir.; Dr. Paul Peppard; Robert Welbourn. Represented (legal): Mullin, Rhyne, Emmons & Topel, P.C. Represented (engineering): Charles I. Gallagher, P.E. Consulting Radio Engineers. Los Angeles ADI. BPCT-830325KG. Grant Date: July 22, 1985. Starting Date: Unreported.

**Riverside (Ch. 62)**—KSLD. Grantee: Sunland Broadcasting Co. Inc., Suite C-236, 4522 Woodman Ave., Sherman Oaks, CA 91423. Phone: 818-906-8834. Fax: 818-906-0467. Technical Facilities: Channel No. 62 (758-764 MHz). Authorized power: 2366-kw max. visual, 237-kw max. aural. Antenna: 2258-ft. above av. terrain, 153-ft. above ground, 5473-ft. above sea level. Latitude 34° 11' 15.00" Longitude 117° 41' 53.50". Transmitter: Sunset Ridge electronics site, 3-mi. NW of San Antonio Heights. Ownership: Jack M. Hodin, chmn.-pres., 65%; Andres Soto, v.p., 35%. Represented (legal): Dow, Lohnes & Albertson. Represented (engineering): John H. Battison. Los Angeles ADI. BPCT-810720KL. Grant Date: September 18, 1985. Starting Date: December 1, 1988.

**Sacramento (Ch. 29)**—KCMY. Grantee: Ponce-Nicasio Bcstg., a Ltd. Partnership, c/o Carmen Briggs, 1029 K St., Suite 23, Sacramento, CA 95814. Phone: 916-442-6414. Technical Facilities: Channel No. 29 (560-566 MHz). Authorized power: 5000-kw max. visual, 500-kw max. aural. Antenna: 1296-ft. above av. terrain, 1300-ft. above ground, 1530-ft. above sea level. Latitude 38° 27' 49" Longitude 121° 7' 38". Transmitter: 4.1-mi. SE of Sloughhouse. Ownership: Ponce-Nicasio Bcstg. Inc., gen. partner, 52.0%; Channel 29 Television Inc., ltd. partner, 18.0%; Carmen Briggs, ltd. partner, 15.6%; Mary Ann Alonzo, ltd. partner, 7.20%; Yolanda Nava, ltd. partner, 7.20%; Ponce-Nicasio Bcstg. Inc. Ownership: Carmen Briggs, 70%; Mary Ann Alonzo, 15%; Yolanda Nava, 15%. Sacramento-Stockton ADI. BPCT-820824KN. Grant Date: June 11, 1984. Starting Date: November 1, 1989.

**San Luis Obispo (Ch. 33)**—Grantee: Community Media Corp., 484-1/2 Estero Ave., Morro Bay, CA 93442. Phone: 805-772-1451. Technical Facilities: Channel No. 33 (584-590 MHz). Authorized power: 100-kw max. visual. Antenna: 1482-ft. above av. terrain, 130-ft. above ground, 2590-ft. above sea level. Latitude 35° 21' 38" Longitude 120° 39' 18". Transmitter: 115-ft. NNW of KSBV-TV tower, approx. 5.5-mi. N of San Luis Obispo. Ownership: Alene R. Whitten, pres., 55.0%; Judith E. McCoy, v.p.-treas., 25.0%; Thurman V. White, secy., 20.0%. Represented (engineering): Communications Engineering Services. Santa Barbara-Santa Maria-San Luis Obispo ADI. BPCT-840202KI. Grant Date: March 14, 1988. Starting Date: Unreported.

**Twentynine Palms (Ch. 31)**—Grantee: Desert 31 Television Inc., No. 12, 270 Ohio St., Pasadena, CA 91106. Phone: 818-799-0040. Technical Facilities: Channel No. 31 (572-578 MHz). Authorized power: 15.85-kw max. visual. Antenna: 272-ft. above av. terrain, 609-ft. above ground, 2634-ft. above sea level. Latitude 34° 11' 34" Longitude 116° 6' 22". Transmitter: Valle Vista & Sunrise Rds. Ownership: Joseph Shackelford, pres.-secy.-treas., 100%. Represented (legal): Thomas L. Root, P.C. Los Angeles ADI. BPCT-870529KN. Starting Date: Unreported.

**Ventura (Ch. 57)**—KSTV-TV. Grantee: Costa de Oro Television Inc., 4628 Vanderbilt Court, Ventura, CA 93003.728-734 MHz). Technical Facilities: Channel No. 57 (728-734 MHz). Authorized power: 1120-kw max. visual. Antenna: 833-ft. above av. terrain, 118-ft. above ground, 1319-ft. above sea level. Latitude 34° 18' 10" Longitude 119° 13' 41". Transmitter: Willis Peak, 4.3-mi. ENE of Ventura. Ownership: Leopoldo Ramos, 25%; Gilbert A. Contreras, 8.33%; Salvador C. Contreras, 8.33%; James J. Granby, 8.33%; Rudolph S. Martinez, 8.33%; Ralph R. Ocampo, 8.33%; Walter F. Ulloa, 8.33%; Tila Estrada, 5%; Romualdo Ochoa, 5%; Leonard Ortiz, 5%; Lydia G. Thompson, 5%; remainder publicly held. Represented (legal): Mullin, Rhyne, Emmons & Topel, P.C. Represented (engineering): Andrus & Associates Inc. Los Angeles ADI. BPCT-850725. Grant Date: November 25, 1986. Starting Date: Unreported.

† **Watsonville (Ch. 25 ETV)**—KCAH. Grantee: California Community TV Network, 3852 Martin Luther King Jr. Way, Oskand, CA 94609. Phone: 415-547-7699. Technical Facilities: Channel No. 25 (536-542 MHz). Authorized power: 41.50-kw max. visual. Antenna: 2362-ft. above av. terrain, 256-ft. above ground, 3323-ft. above sea level. Latitude 36° 45' 22" Longitude 121° 30' 05". Transmitter: Fremont Peak, Gabilan Range, 9-mi. NE of Salinas. Ownership: California Community Television Network, non-profit corp. Principals: Arlene Kimata, secy. & director of staff; Gary Kitahata, treas. & dir. Represented (legal): M. Fred Friedman, Chicago, IL. Represented (engineering): Broadcast Technical Services. BPET-830117KG. Grant Date: October 30, 1985. Starting Date: April 1, 1989.

## Colorado

**Boulder (Ch. 14)**—KTJV. Grantee: Boulder Telecasting Corp., 3505 N. Ashland Ave., Chicago, IL 60657. Phone: 312-975-0400. Technical Facilities: Channel No. 14 (470-476 MHz). Authorized power: 5000-kw max. visual, 500-kw max. aural. Antenna: 1372-ft. above av. terrain, 829-ft. above ground, 7968-ft. above sea level. Latitude 39° 43' 51" Longitude 105° 13' 56". Transmitter: Lookout Mountain Antenna Farm, near Golden. Ownership: Fred J. Eychaner, pres.-treas., 100%; Barbara Eychaner Richardson, v.p.; Glenda Manno, secy. Fred Eychaner has interest in WPWR-TV, Gary, IN. Represented (legal): Fletcher, Heald & Hildreth. Represented (engineering): E. Harold Munn Jr. & Associates Inc. Denver ADI. BPCT-790130KS. Grant Date: September 1, 1982. Starting Date: January 1, 1989.

**Castle Rock (Ch. 53)**—KWHQ. Grantee: LeSea Bcstg. Corp., Box 12, South Bend, IN 46624. Phone: 219-291-9200. Technical Facilities: Channel No. 53 (704-710 MHz). Authorized power: 5000-kw max. visual, 1000-kw max. aural. Antenna: 965-ft. above av. terrain, 472-ft. above ground, 8192-ft. above sea level. Latitude 39° 21' 59" Longitude 105° 02' 28". Transmitter: 10.9-mi. W of Castle Rock. Requests modification of CP for change to 5000-kw max. visual, 1276-ft. above av. terrain, 974-ft. above ground, 7641-ft. above sea level, lat. 39° 25' 58", long. 104° 39' 18", transmitter to 2000-ft. E of Douglas-Elbert County Line & 600-ft. S of Hilltop Rd. Ownership: Le Sea Broadcasting Co., 100%. See Group Ownership of TV stations. Represented (sales): Landin Media. Represented (legal): Heron, Burchette, Ruckert & Rothwell. Personnel: Peter Sumrall, gen. manager; Jim Shaffer, general sales manager; Doug Garlinger, chief engineer. Denver ADI. BPCT-850215KH. Grant Date: January 10, 1986. Starting Date: April 1, 1989.

**Denver (Ch. 20)**—KTVD. Grantee: Twenver Inc., 11203 E. Peakview Ave., Englewood, CO 80111. Phone: 303-792-2020. Technical Facilities: Channel No. 20 (506-512 MHz). Authorized power: 3160-kw max. visual. Antenna: 2250-ft. above av. terrain, 175-ft. above ground, 8500-ft. above sea level. Latitude 39° 40' 55" Longitude 105° 29' 49". Transmitter: Squaw Mountain, 4-mi. S of Idaho Springs. Requests modification of CP for change to 1256-ft. above av. terrain, 241-ft. above ground, 7927-ft. above sea level, lat. 39° 40' 18", long. 105° 13' 12", transmitter atop Mount Morrison, approx. 13-mi. ENE of Idlelale, Jefferson County. Ownership: N. Richard Miller, pres.-treas., 32.4%; Hugh Rosenthal, 13.8%; Robert C. Fisk & Linda R. Fisk, 11% jointly; Allen Boorstein, 8.3%. Represented (engineering): Charles J. Thompson. Denver ADI. BPCT-790319LE. Grant Date: February 13, 1985. Starting Date: November 1, 1988.

**Longmont (Ch. 25)**—CP. Grantee: Longmont Channel 25 Inc., Box 984, Little Rock, AR 72203. Phone: 501-753-5338. Technical Facilities: Channel No. 25 (536-542 MHz). Authorized power: 5000-kw max. visual. Antenna: 1089-ft. above av. terrain, 1020-ft. above ground, 6076-ft. above sea level. Latitude 40° 05' 48" Longitude 104° 53' 59". Transmitter: 2-mi. WSW of Frederick city center. Ownership: Jimmy C. Cowsart, gen. partner, 50%; George S. Finn Jr., gen. partner, 50%. Represented (legal): Southmayd, Powell & Taylor. Represented (engineering): Arthur K. Peters Consulting Engineers. Denver ADI. BPCT-870529KM. Grant Date: August 12, 1988. Starting Date: Unreported.

**Pueblo (Ch. 32)**—KPCS. Grantee: tvUSA/Pueblo Ltd., 790 Madison Ave., New York, NY 10021. Phone: 202-861-7800. Technical Facilities: Channel No. 32 (578-584 MHz). Authorized power: 3720-kw max. & 295-kw horizontal visual, 75.90-kw max. & 29.50-kw horizontal aural. Antenna: 2297-ft. above av. terrain, 253-ft. above ground, 9540-ft. above sea level. Latitude 38° 44' 42" Longitude 104° 51' 39". Transmitter: 6.4-mi. SSW, atop Cheyenne Mountain, S of Colorado Springs. Requests modification of CP for change to 1500-kw max. visual, 2156-ft. above av. terrain, 131-ft. above ground, 9531-ft. above sea level, lat. 38° 44' 45", long. 104° 51' 40", transmitter to Cheyenne Mtn., 6.6-mi. SSW of Colorado Springs, El Paso County. Ownership: Pueblo Television Corp., gen. partner, 24.0%; Natalie Hanna, ltd. partner, 76.0%. Pueblo Television Corp. Ownership: Edward B. Hanna, pres.-treas., 1%; Gene A. Davis, v.p., 37.5%; Marcia Hanna, secy., 61.5%. Represented (legal): Wilner & Scheiner. Represented (engineering): Jules Cohen & Associates Inc. Colorado Springs-Pueblo ADI. BPCT-811124KE. Grant Date: June 2, 1986. Starting Date: Unreported.

## Connecticut

**New Haven (Ch. 59)**—WTVU. Grantee: K-W TV Inc., 4930 W. Dakton St., Skokie, IL 60077. Phone: 312-982-9600. Technical Facilities: Channel No. 59 (740-746 MHz). Authorized power: 2588-kw visual, 259-kw aural. Antenna: 1309-ft. above av. terrain, 1104-ft. above ground, 1549-ft. above sea level. Latitude 41° 22' 12" Longitude 72° 45' 12". Transmitter: Sea Hill Rd., approx. 1.2-mi. N of Beach St., North Branford. Ownership: Bernard Katz, chmn., 17.33%; David H. Katz, pres., 17.33%; Steven Friedheim, 13.33%; Frank H. Morelli, v.p.; Jerry Weiss, v.p.-secy.; Benjamin Weiss, v.p.-treas., 30.66%; Barbara A. Morelli, 17.33%; Helen W. Mimmis, 2.00%; Robert Weiss, 2.00%. Represented (legal): Leventhal, Senter & Lerman. Hartford-New Haven ADI. BPCT-456. Grant Date: June 24, 1953. Starting Date: Unreported.

## Florida

† **Boca Raton (Ch. 63 ETV)**—WPPB-TV. Grantee: Palmetto Bcstrs. Assoc. for Communities Inc., 1101 S. Olive Ave., West Palm Beach, FL 33401. Phone: 407-650-7700. Technical Facilities: Channel No. 63 (764-770 MHz). Authorized power: 5000-kw max. visual, 500-kw max. aural. Antenna: 831-ft. above av. terrain, 1020-ft. above ground, 1027-ft. above sea

level. Latitude 25° 57' 59" Longitude 80° 12' 33". Transmitter: Hollywood, FL. Ownership: Palmetto Bcstrs. Associated non-profit corp. Principals: Claude H. Rhea, pres.; Gordon Gray, v.p.; Eugene Keebler, secy.; James Watson, treas.; Norma Ray, asst. secy. PBA is permittee of WFET Fort Pierce, Ch. 59 Jacksonville, WETV Key West & WLCB-TV Leesburg, FL. Rhea, Keebler & Watson have interest in permittees of WIEB Islamorada & WKEB Marathon, FL. Represented (legal): May & Dunne, Chartered. Represented (engineering): John F. X. Browne & Associates P.C. BPET-840103KH. Grant Date: June 10, 1986. Starting Date: Unreported.

**Bunnell (Ch. 58)**—CP. Grantee: Bunnell Communications Inc., Box 32, Rte. 2, Groveland, FL 32736. Phone: 904-429-2246. Technical Facilities: Channel No. 58 (734-740 MHz). Authorized power: 4624-kw max. visual, 462-kw max. aural. Antenna: 1613-ft. above av. terrain, 1621-ft. above ground, 1631-ft. above sea level. Latitude 29° 26' 56" Longitude 81° 17' 59". Transmitter: Black Point Rd., Lot 10 & 12, Sect. 20, Twp. 12, Range 30, Bunnell. Ownership: Arthur T. Lowery, pres.-treas., 51%; James W. Allen, v.p.-secy.; John C. Allen, 24.5%; Edward L. Mickler, 24.5%. Represented (legal): Mullin, Rhyne, Emmons & Topel, P.C. Orlando-Daytona Beach-Melbourne ADI. BPCT-860422KK. Grant Date: September 30, 1987. Starting Date: Unreported.

**Clermont (Ch. 68)**—WKCF. Grantee: Press Television Corp., 605 Mattison Ave., Asbury Park, NJ 07710. Correspondence: Suite 650, 5125 Adanson St., Orlando, FL 32804. Phone: 407-628-4043. Technical Facilities: Channel No. 68 (794-800 MHz). Authorized power: 5000-kw max. visual, 500-kw max. aural. Antenna: 1683-ft. above av. terrain, 1662-ft. above ground, 1716-ft. above sea level. Latitude 28° 55' 16" Longitude 81° 19' 09". Transmitter: 1.3-mi. W of intersection of Hwys. 17, 92 & Miller Rd., near Orange City. Ownership: Asbury Park Press Inc., 100%. Jules L. Plangere Jr., chmn., 50%; E. Donald Lass, pres., trustee, 50%; Jules L. Plangere III, v.p.; Robert E. Murphy, v.p.; Charles W. Ritscher, secy. Represented (engineering): Moffet, Larson & Johnson Inc. Personnel: Robert E. McAllan, vice president; Perry M. Simon, assistant to the vice president; Skip Painton, general manager; Mike Kerrigan, general sales manager; Rick Dillon, chief engineer; Carlo Anneke, program director; Nancy Grossbart, promotion director; Nelle Ayres, director of administration; Cinda Parker, business manager. Note: Plans to exchange Ch. 68 with Ch. 18 ETV, Cocoa, FL. Orlando-Daytona Beach-Melbourne ADI. BPCT-850214KQ. Grant Date: September 25, 1986. Starting Date: December 1, 1988.

**Destin (Ch. 64)**—CP. Grantee: Emerald Coast Bcstg., Suite 102, 884 Hwy. 98 E, Destin, FL 32541. Phone: 904-837-0555. Technical Facilities: Channel No. 64 (770-776 MHz). Authorized power: 2750-kw max. visual. Antenna: 426-ft. above av. terrain, 420-ft. above ground, 472-ft. above sea level. Latitude 30° 30' 51" Longitude 86° 13' 12". Transmitter: 1.25-mi. WNW of Portland, 1.06-mi. NW of Rte. 20. Ownership: James Harvey Tipler, gen. partner, 50%; Bruce Kuerten, gen. partner, 50%. Represented (legal): Keck, Mahin & Cate. Represented (engineering): Lohnes & Culver. Mobile, AL-Pensacola, FL ADI. BPCT-870610KQ. Grant Date: May 2, 1988. Starting Date: Unreported.

† **Fort Pierce (Ch. 21 ETV)**—WFET. Grantee: Palmetto Bcstrs. Associated, 1101 S. Olive St., West Palm Beach, FL 33401. Phone: 407-650-7700. Technical Facilities: Channel No. 21 (512-518 MHz). Authorized power: 5000-kw max. visual. Antenna: 497-ft. above av. terrain, 482-ft. above ground, 502-ft. above sea level. Latitude 27° 26' 05" Longitude 80° 21' 24". Transmitter: S. 37th St. N., Whiteway Dairy Rd., St. Lucie-Fort Pierce. Ownership: Palmetto Bcstrs. Associated. Principals: Dr. Claude H. Rhea Jr., pres.; Dr. Donald E. Ross, v.p.; Dr. Eugene M. Keebler, secy.; James Watson, treas.; Norma Ray, asst. secy. PBA is permittee of WPPB-TV Boca Raton Ch. 59 Jacksonville, WETV, Key West & WLCB-TV, Leesburg, FL. Rhea, Keebler & Watson have interest in permittees of WIEB Islamorada & WKEB Marathon, FL. Represented (legal): May & Dunne, Chartered. Represented (engineering): John F. X. Browne & Associates P.C. BPET-840606KF. Grant Date: January 8, 1986. Starting Date: Unreported.

**Fort Walton Beach (Ch. 58)**—CP. Grantee: Clement S. Ross, 326 Spring Dr., Yalaha, FL 32797. Phone: 904-324-3696. Technical Facilities: Channel No. 58 (734-740 MHz). Authorized power: 5000-kw max. visual, 500-kw max. aural. Antenna: 450-ft. above av. terrain, 449-ft. above ground, 466-ft. above sea level. Latitude 30° 23' 08" Longitude 86° 24' 54". Transmitter: 1600-ft. N of Miracle Strip Pkwy., 1-mi. W of Walton County line. Ownership: Clement S. Ross, 100%. Represented (legal): Baraff, Koerner, Diender & Hochberg, P.C. Mobile, AL-Pensacola, FL ADI. BPCT-8703317L. Grant Date: August 9, 1988. Starting Date: Unreported.

**Gainesville (Ch. 61)**—WGBZ. Grantee: Gator Bcstg. Ltd. Partnership, No. 124, 18187 South Dr., Southfield, MI 48076. Phone: 313-644-4952. Technical Facilities: Channel No. 61 (752-758 MHz). Authorized power: 3444-kw max. visual, 344.40-kw max. aural. Antenna: 936-ft. above av. terrain, 955-ft. above ground, 1028-ft. above sea level. Latitude 29° 25' 24" Longitude 82° 12' 29". Transmitter: Approx. 0.25-mi. E of Orange Lake. Requests modification of CP for change to 2399-kw max. visual, 922-ft. above av. terrain, 856-ft. above ground, 1017-ft. above sea level, lat. 29° 21' 57", long. 82° 20' 28", transmitter to 4-mi. SW of Flemington, 0.4-mi. N of State Rte. 316. Ownership: Lady Gator Inc., gen. partner, 20%; Mitchell S. Cutler, ltd. partner, 26.66%; Louis Frey Jr., ltd. partner, 26.66%; Joseph D. Tydings, ltd. partner, 26.66%. LGI ownership: Gail Armstead, pres.-treas., 100%; Janice H. Zahrfy, secy. Represented (engineering): Ellis & Wiebe. Gainesville ADI. BPCT-841005KV. Grant Date: January 9, 1986. Starting Date: Unreported.

**High Springs (Ch. 53)**—WHSF. Grantee: John Hayler, Receiver, Suite B, 766 Deltona Blvd., Deltona, FL 32725. Technical Facilities: Channel No. 53 (704-710 MHz). Authorized power: 2337-kw max. visual, 234-kw max. aural. Antenna: 549-ft. above av. terrain, 561-ft. above ground, 641-ft. above sea level. Latitude 29° 49' 16" Longitude 82° 34' 28". Transmitter: 0.3-mi. N of Rte. 441, 1-mi. E of High Springs. Requests modification of CP for change to

## Construction Permits—Florida

1400-kw max. visual, 423-ft. above av. terrain, 381-ft. above ground, 561-ft. above sea level, lat. 29° 45' 23", long. 82° 24' 29", transmitter 1.3-mi. S of Hague, W of US 441, Alachua County. Ownership: William W. Mays Sr., pres., 51.0%; Ro-Mar Communications Inc., 49.0%. Note: Sale pends. Represented (engineering): Consolidated Communications Inc. Gainesville ADI. BPCT-830705KL. Grant Date: June 13, 1986. Starting Date: Unreported.

† **Islamorada (Ch. 9 ETV)**—WIEB. Grantee: Islamorada Educators Bcstg. Inc., 1101 S. Olive Ave., West Palm Beach, FL 33401. Phone: 407-650-7700. Technical Facilities: Channel No. 9 (186-192 MHz). Authorized power: 316-kw max. visual. Antenna: 327-ft. above av. terrain, 322-ft. above ground, 327-ft. above sea level. Latitude 24° 56' 12" Longitude 80° 36' 54". Transmitter: 0.8-mi. E of W end of Matecumbe Key on N side of Hwy. US 1. Ownership: Islamorada Educators Bcstg. Inc., non-profit corp. Principals: Dr. Claude H. Rhea Jr., pres.; Dr. Eugene M. Keebler, v.p.; Dr. William Burkett, secy.; James Watson, treas. Principals have interest in permittee of Ch. 16, Marathon, FL. Rhea, Keebler & Watson have interest in permittees of WKEB Marathon WPPB-TV Boca Raton, WFET Fort Pierce, Ch. 59 Jacksonville, WETV Key West & WLCB-TV Leesburg, FL. Represented (legal): May & Dunne, Chartered. Represented (engineering): John F. X. Browne & Associates P.C. BPET-851018KN. Grant Date: March 27, 1986. Starting Date: October 1, 1988.

† **Jacksonville (Ch. 59 ETV)**—Grantee: Jacksonville Educators Bcstg., 1101 S. Olive Ave., West Palm Beach, FL 33401. Phone: 407-650-7700. Technical Facilities: Channel No. 59 (740-746 MHz). Authorized power: 5000-kw max. visual, 500-kw max. aural. Antenna: 895-ft. above av. terrain, 879-ft. above ground, 908-ft. above sea level. Latitude 30° 16' 34" Longitude 81° 33' 53". Transmitter: 9090 Hogan Rd., Jacksonville. Ownership: Jacksonville Educators Bcstg., Non-profit corp. Principals: Dr. Claude H. Rhea, pres.; Dr. Donald E. Ross, v.p.; Dr. Eugene M. Keebler, secy.; James Watson, treas.; Norma Ray, asst. secy. Principals have interest in permittees of WPPB-TV Boca Raton, WFET Fort Pierce, WETV Key West & WLCB-TV Leesburg, FL. Rhea, Keebler & Watson have interest in permittees of WIEB Islamorada & WKEB Marathon FL. Represented (engineering): John F. X. Browne & Associates, P.C. BPET-860922KF. Grant Date: June 9, 1987. Starting Date: Unreported.

**Key West (Ch. 13 ETV)**—WETV. Grantee: Palmetto Bcstrs., 1101 S. Olive Ave., West Palm Beach, FL 33401. Phone: 407-650-7700. Technical Facilities: Channel No. 13 (210-216 MHz). Authorized power: 316-kw max. visual. Antenna: 449-ft. above av. terrain, 455-ft. above ground, 458-ft. above sea level. Latitude 24° 40' 35" Longitude 81° 30' 41". Transmitter: 19-mi. E of Key West on Cudjoe Key, 0.9-mi. N of US 1. Ownership: Palmetto Bcstrs. Associated, non-profit corp. Principals: Dr. Claude H. Rhea Jr., pres.; Dr. Donald E. Ross, v.p.; Dr. Eugene M. Keebler, secy.; James Watson, treas.; Norma Ray, asst. secy. PBA is permittee of WPPB-TV Boca Raton, WFET Fort Pierce, Ch. 59 Jacksonville, WETV Key West & WLCB-TV Leesburg, FL. Rhea, Keebler & Watson have interest in permittees of WIEB Islamorada & WKEB Marathon, FL. Represented (legal): May & Dunne, Chartered. Represented (engineering): John F. X. Browne & Associates P.C. BPET-850719KK. Grant Date: February 3, 1986. Starting Date: Unreported.

**Key West (Ch. 22)**—Grantee: Penny Drucker, 5275 Hatch Dr., Evergreen, CO 80439. Phone: 303-674-8596. Technical Facilities: Channel No. 22 (518-524 MHz). Authorized power: 5000-kw max. visual, 500-kw max. aural. Antenna: 571-ft. above av. terrain, 570-ft. above ground, 571-ft. above sea level. Latitude 24° 40' 26" Longitude 81° 31' 10". Transmitter: 1-mi. N of Rte. 1 on W side of Cudjoe Key. Ownership: Penny Drucker, 100%. Drucker is applicant for new FMs in Aspen & Grand Junction, CO; Richmond, VA; has interest in LPTVs. Represented (legal): Cole, Raywid & Braverman, Miami ADI. BPCT-8703319K. Grant Date: January 20, 1988. Starting Date: Unreported.

**Lake Worth (Ch. 67)**—WHBI. Grantee: Hispanic Bcstg. Inc., 2203 NE 203 Terrace, North Miami Beach, FL 33180. Phone: 305-822-2100. Technical Facilities: Channel No. 67 (788-794 MHz). Authorized power: 5000-kw max. visual, 500-kw max. aural. Antenna: 1004-ft. above av. terrain, 1004-ft. above ground, 1024-ft. above sea level. Latitude 26° 48' 58" Longitude 80° 15' 04". Transmitter: Approx. 7.5-mi. W of Hwys. 710 & 95 intersection, approx. 9-mi. W of Lake Park. Ownership: Betty Debra Lidsky, pres., 100%. Represented (legal): Stambler & Rini. Represented (engineering): Lohnes & Culver. West Palm Beach-Fort Pierce-Vero Beach ADI. BPCT-840306KE. Grant Date: April 28, 1987. Starting Date: June 1, 1989.

† **Leesburg (Ch. 45 ETV)**—WLCB-TV. Grantee: Central Florida Educational Television Inc., 1101 S. Olive Ave., West Palm Beach, FL 33401. Phone: 407-650-7700. Technical Facilities: Channel No. 45 (656-662 MHz). Authorized power: 5000-kw max. visual. Antenna: 453-ft. above av. terrain, 65-ft. above ground, 525-ft. above sea level. Latitude 28° 51' 35" Longitude 81° 46' 27". Transmitter: Haines Creek Rd., 2.5-mi. N of US 441. Ownership: Central Florida Educational Television Inc. Principals: Dr. Claude H. Rhea, pres.; Dr. Donald E. Ross, v.p.; Dr. Eugene Keebler, secy.; James Watson, treas.; Norma Ray, asst. secy. Principals have interest in permittees of WPPB-TV Boca Raton, WFET Fort Pierce, Ch. 59 Jacksonville & WETV Key West, FL. Rhea, Keebler & Watson have interest in permittees of WIEB Islamorada & WKEB Marathon, FL. Represented (legal): May & Dunne, Chartered. Represented (engineering): John F. X. Browne & Associates P.C. BNPET-870717KH. Grant Date: February 25, 1987. Starting Date: Unreported.

**Live Oak (Ch. 57)**—WFRF. Grantee: Frank A. Baker, 512 Cherokee St., Marianna, FL 32446. Technical Facilities: Channel No. 57 (728-734 MHz). Authorized power: 5000-kw max. visual, 500-kw max. aural. Antenna: 1089-ft. above av. terrain, 1022-ft. above ground, 1214-ft. above sea level. Latitude 30° 12' 23" Longitude 82° 48' 34". Transmitter: 1.5-mi. S of Wellborn, off Hwy. 90. Requests modification of CP for change to 4467-kw max. visual, 447-kw max. aural, 1030-ft. above av. terrain, 1023-ft. above ground, 1118-ft. above sea level, lat. 30° 03' 37", long. 82° 48' 47", transmitter to 7.8-mi. ENE of O'Brien City Center.

Ownership: Frank A. Baker, 100%. Represented (legal): Timothy K. Brady. Represented (engineering): Magnuson & Assoc. Inc. Jacksonville ADI. BPCT-860328KM. Grant Date: March 5, 1987. Starting Date: Unreported.

† **Marathon (Ch. 16 ETV)**—WKEB. Grantee: Keys Educators Bcstg. Inc., 1101 South Olive Ave., West Palm Beach, FL 33401. Phone: 407-650-7700. Technical Facilities: Channel No. 16 (482-488 MHz). Authorized power: 5000-kw max. visual. Antenna: 262-ft. above av. terrain, 262-ft. above ground, 262-ft. above sea level. Latitude 24° 45' 28" Longitude 80° 57' 40". Transmitter: Crains Subdivision of Grassy Key, Lots 1, 2, 3, 12, 13, 14. Ownership: Keys Educators Bcstg. Inc., non-profit corp. Principals have interest in permittees of WIEB Islamorada WBBP-TV Boca Raton, WFET Fort Pierce, Ch. 59 Jacksonville, WETV Key West & WLCB-TV Leesburg, FL. Represented (legal): May & Dunne, Chartered. Represented (engineering): John F. X. Browne & Associates P.C. BNPET-870518KG. Grant Date: July 13, 1987. Starting Date: October 1, 1988.

**Marianna (Ch. 51)**—WJOE. Grantee: Marianna Television Inc., Box 668, Marianna, FL 32446. Phone: 904-526-5151. Technical Facilities: Channel No. 51 (692-698 MHz). Authorized power: 5000-kw max. visual, 500-kw max. aural. Antenna: 586-ft. above av. terrain, 473-ft. above ground, 771-ft. above sea level. Latitude 30° 36' 36" Longitude 85° 27' 07". Transmitter: Approx. 6.8-mi. SW of Alford. Requests modification of CP for change to 593.8-ft. above av. terrain, 472.4-ft. above ground, 771-ft. above sea level. Latitude 30° 36' 41", longitude 85° 27' 05", transmitter to 2.9-mi. WNW of Gilberts Camp. BNPCT-880725KF. Ownership: Joseph E. Davis, pres. & Geraldine S. Davis, secy.-treas., 100% jointly; Thomas J. Blazer, exec. v.p. Represented (legal): Timothy K. Brady. Represented (engineering): Omni Communications Inc. Personnel: Joe Davis, general manager; Charles Wooten, chief engineer. Dothan ADI. BPCT-840928KG. Grant Date: April 30, 1985. Starting Date: Unreported.

† **Ocala (Ch. 29 ETV)**—WYIM. Grantee: Gospel Horizons Corp., 324 W. Manino St., Miami Beach, FL 33139. Phone: 305-538-4511. Technical Facilities: Channel No. 29 (560-566 MHz). Authorized power: 2399-kw max. visual, 87-kw max. aural. Antenna: 922-ft. above av. terrain, 856-ft. above ground, 1017-ft. above sea level. Latitude 29° 21' 57" Longitude 82° 20' 28". Transmitter: 4-mi. SW of Flemington city center, 0.4-mi. N of State Rte. 316. Ownership: Gospel Horizons Corp., 100%, non-profit corp. Principals: Dr. Garth R. Thompson, pres.-v.p.-treas. Represented (legal): Baraff, Koerner, Olender & Hochberg, P.C. Represented (engineering): Arthur K. Peters Consulting Engineers. BPCT-860922KN. Grant Date: August 23, 1988. Starting Date: Unreported.

**Orange Park (Ch. 25)**—CP. Grantee: Clay Television Inc., Box 1431, Orange Park, FL 32073. Correspondence: 2120 L St. NW, Washington, DC 20037. Technical Facilities: Channel No. 25 (536-542 MHz). Authorized power: 2060.60-kw max. visual, 206-kw max. aural. Antenna: 496-ft. above av. terrain, 549-ft. above ground, 574-ft. above sea level. Latitude 30° 04' 27" Longitude 81° 48' 23". Transmitter: 0.3-mi. SE of intersection of SR 739 & SR 209, Middleburg. Ownership: Charles R. Fellows, pres., 12.5%; Richard C. Fellows, 12.5%; Joanne N. Thompson, v.p.; Joan J. Bazley, secy.; Leonora Leano, treas.; Napoleon Leano, 25%; William S. Bazley, 25%; W. Raleigh Thompson, 25%. Represented (legal): Thomas L. Root, P.C. Represented (engineering): Kessler & Gehman Associates Inc. Jacksonville ADI. BPCT-801010KE. Grant Date: July 9, 1985; remanded by U.S. Court of Appeals; regranted March 7, 1988. Starting Date: Unreported.

**Orlando (Ch. 65)**—WRBW. Grantee: Rainbow Bcstg. Co. c/o Esperanza Rey-Mehr, 831 Murdock Blvd., Orlando 32817. Technical facilities: Channel No. 65 (776-782 MHz). Authorized power: 5000-kw max. visual, 473-kw max. aural, 1527-ft. above av. terrain, 1493-ft. above ground, 1558-ft. above sea level. Latitude 28° 34' 51" Longitude 81° 04' 32". Transmitter: 3.4-mi. NNE of Bithlo. Ownership: Joseph Rey, 85%; Leticia Jaramillo, 10%; Esperanza Rey-Mehr, 5%, all partners. Represented (legal): Kirkland & Ellis. Represented (engineering): Pathfinders Inc. (Silver Spring, MD). BPCT-820909KF. Grant date: October 11, 1985. Starting date: Unreported.

**Palatka (Ch. 63)**—CP. Grantee: Palatka Television Inc., Box 1397, Palatka, FL 32077. Phone: 904-325-4501. Technical Facilities: Channel No. 63 (764-770 MHz). Authorized power: 5000-kw max. visual, 500-kw max. aural. Antenna: 973-ft. above av. terrain, 975-ft. above ground, 1014-ft. above sea level. Latitude 29° 37' 20" Longitude 81° 47' 27". Transmitter: S of Hwy. 20, approx. 1.3-mi. E of Hollister. Ownership: Abe Alexander, pres., 16.6%; Steven H. Cone, v.p., 16.6%; Julia Jenkins, secy., 16.6%; Vivian McRae, treas., 16.6%; Agnes Alexander, 16.6%; Henry Jenkins & Alphonso McRae, 16.6% jointly. Represented (legal): Seymour M. Chase. Represented (engineering): Ledford Telecommunications. Jacksonville ADI. BPCT-841129LK. Grant Date: September 3, 1987. Starting Date: June 1, 1989.

**Palm Beach (Ch. 61)**—WFGC. Grantee: Christian Television of Palm Beach County, Box 1816, Boca Raton, FL 33429. Technical Facilities: Channel No. 61 (752-758 MHz). Authorized power: 813-kw max. visual, 162-kw max. aural. Antenna: 1453-ft. above av. terrain, 1457-ft. above ground, 1473-ft. above sea level. Latitude 26° 34' 58" Longitude 80° 14' 32". Transmitter: N part of NE quarter of T 45 S, R 41 E, S 3. Ownership: William Register, pres.; Robert D'Andrea, v.p.; Carolyn Register, secy.-treas. For D'Andrea's other interests, see Christian Television Network in Group Ownership of Television stations. Represented (legal): Reddy, Begley & Martin. Represented (engineering): E. Harold Munn Jr. & Associates Inc. West Palm Beach-Fort Pierce-Vero Beach ADI. BPCT-830311KG. Grant Date: July 14, 1980. Starting Date: Unreported.

**St. Petersburg (Ch. 38)**—WTTA. Grantee: Bay Television Inc., Box 4830, Baltimore, MD 21211. Phone: 301-462-4500. Technical Facilities: Channel No. 38 (614-620 MHz).

Authorized power: 1397-kw max. visual. Antenna: 1397-ft. above av. terrain, 1436-ft. above ground, 1427-ft. above sea level. Latitude 27° 50' 32" Longitude 82° 15' 46". Transmitter: 5.5-mi. N of Balm. Ownership: Chesapeake Television Inc., 100%. For other interests, see Commercial Radio Institute in Group Ownership of TV Stations. Represented (legal): Fisher, Wayland, Cooper & Leader. Represented (engineering): Carl T. Jones Corp. Tampa-St. Petersburg ADI. BPCT-790130LI. Grant Date: January 31, 1985. Starting Date: Unreported.

**Sebring (Ch. 60)**—WVFL-TV. Grantee: Focus Broadcast Communications Inc., 129 Commerce Ave., Sebring, FL 33870. Phone: 813-385-5188. Technical Facilities: Channel No. 60 (746-752 MHz). Authorized power: 2980-kw max. visual, 298-kw max. aural. Antenna: 910-ft. above av. terrain, 849-ft. above ground, 1024-ft. above sea level. Latitude 27° 42' 11" Longitude 81° 37' 14". Transmitter: 6.4-mi. SW of Frostproof. Ownership: Peter H. Polland, pres.-treas., 20%; David W. Eakin, v.p., 20%; John D. Haviland, v.p., 20%; Frank M. Lorenzo, v.p., 20%; James F. McCollum, secy., 20%. Represented (legal): Miller & Fields, P.C. Represented (engineering): David Steel & Associates Inc. Tampa-St. Petersburg ADI. BPCT-841029KE. Grant Date: March 27, 1988. Starting Date: November 1, 1988.

**Tequesta (Ch. 25)**—WPBF. Grantee: Phipps-Potamkin Television Partners, 189 Bradley Place, Palm Beach, FL 33480. Technical Facilities: Channel No. 25 (536-542 MHz). Authorized power: 5000-kw max. visual, 500-kw max. aural. Antenna: 1423-ft. above av. terrain, 1420-ft. above ground, 1449-ft. above sea level. Latitude 27° 07' 19" Longitude 80° 23' 20". Transmitter: 7.3-mi. SW of Palm City. Requests modification of CP for change to 1486-ft. above av. terrain, 1486-ft. above ground, 1516-ft. above sea level, lat. 27° 07' 17", long. 80° 23' 41", transmitter to 7.3-mi. SW of Palm City, Martin County. Ownership: Potamkin TV Investments, 49%; Phipps Television Inc., 49%; Tequesta Television Inc., 2%. Potamkin ownership: Alan H. Potamkin, 48.98%; Robert M. Potamkin, 49.98%; Brenda Skipper, 1.53%; Silvia Salinas, 0.51%. Phipps ownership: John H. Phipps Inc., 97.98%; Brenda Skipper, 1.52%; Silvia Salinas, 0.50%. Tequesta ownership: Brenda Skipper, pres.-treas., 80.0%; Silvia Salinas, 20.0%. John Phipps owns WCTV, Tallahassee, FL-Thomasville, GA. Represented (legal): Matthew L. Leibowitz. Represented (engineering): du Treil, Lundin & Racley. West Palm Beach-Fort Pierce-Vero Beach ADI. BPCT-841129KE. Grant Date: November 25, 1987. Starting Date: January 2, 1989.

**Tica (Ch. 49)**—WRXY-TV. Grantee: Golden Media Inc., 1661 Bal Harbour Dr., Venice, FL 33595. Technical Facilities: Channel No. 49 (680-686 MHz). Authorized power: 5000-kw max. visual, 500-kw max. aural. Antenna: 1023-ft. above av. terrain, 1023-ft. above ground, 1050-ft. above sea level. Latitude 26° 47' 08" Longitude 81° 47' 41". Transmitter: Near WFTX(TV) Cape Coral transmitter site. Ownership: Robert A. Groter, pres., 29%; Ronald P. Davis, v.p.-secy.-treas., 29%; James A. Dwyer, 8%; Nancy L. Richardson, 8%; Billie Jean Nuckolls, 7.4%; Tammy D. Ewing, 7.4%; David L. Hill, 4%; Matthew L. Leibowitz, 2.16%; Ronald L. Coumoyer, 2%; 3 others with less than 2%. Represented (legal): John M. Spencer. Represented (engineering): Lechman & Johnson Inc. Fort Myers-Naples ADI. BPCT-841031KL. Grant Date: November 5, 1985. Starting Date: Unreported.

**Venice (Ch. 62)**—WBSV-TV. Grantee: Venice Bcstg. Corp., 104 E. Venice Ave., Venice, FL 33595. Phone: 407-655-3003. Technical Facilities: Channel No. 62 (758-764 MHz). Authorized power: 5000-kw max. visual, 500-kw max. aural. Antenna: 1009-ft. above av. terrain, 1019-ft. above ground, 1025-ft. above sea level. Latitude 27° 05' 36" Longitude 82° 20' 16". Transmitter: On Hwy. 722, 6.5-mi. E of Venice. Requests modification of CP for change to 3890-kw max. visual, 988-ft. above av. terrain, 975-ft. above ground, 1001-ft. above sea level, lat. 27° 14' 33", long. 82° 22' 10", transmitter to Hwy. 72, 1.2-mi. E of Cow Pen Slough Canal, Venice. Ownership: Nedra K. Brody, pres.-treas., 50%; Doris K. Sheatz, secy.; Thomas R. Kaplan, 50%. Represented (legal): Mullin, Rhyne, Emmons & Topel, P.C. Represented (engineering): Moffet, Larson & Johnson Inc. Tampa-St. Petersburg ADI. BPCT-840920KF. Grant Date: October 24, 1986. Starting Date: Unreported.

## Georgia

**Albany (Ch. 52)**—WOCT. Grantee: Albany Bcstrs. Inc., 406 Third Ave. N, Columbus, MS 39701. Phone: 601-327-0903. Technical Facilities: Channel No. 52 (698-704 MHz). Authorized power: 5000-kw max. visual, 500-kw max. aural. Antenna: 963-ft. above av. terrain, 1023-ft. above ground, 1282-ft. above sea level. Latitude 31° 33' 30" Longitude 83° 57' 45". Transmitter: Off Hwy. 82 at Redrack, E of Albany. Ownership: Wilbur O. Colom, pres.-secy.-treas.; Harold Bowen, v.p., 4%; Congress St. Properties Inc., 45%; Colom Communications Corp., 45%; William Kilday Jr., 6%. Congress St. Properties Inc. Ownership: Leland T. Speed, pres.; James N. C. Moffet, v.p.-secy.; Earl Martin Jr., v.p.; David H. Hoster II, v.p.; Robert M. Welsh, v.p.; N. Keith McKay, treas.-asst. secy. Colom has interest in permittee of WZIX(FM), Artesia, MS & applicant for new FMs in Oxford, MS & San Diego, CA. Congress St. Properties Inc.: Colom & CSPI Have interest in permittees of WMAI Mobile, AL; Ch. 16, Lubbock, TX; applications for Ch. 54, Omaha, NE; Ch. 45, Seattle, WA & Ch. 53, Tulsa, OK. Represented (legal): White & Assoc. Represented (engineering): Sisk Engineering Inc. Albany-Schenectady-Troy ADI. BPCT-840604KF. Grant Date: April 23, 1985. Starting Date: March 1, 1989.

**Albany (Ch. 19)**—WTAU. Grantee: Albany Television Co. Ltd., 1130 Joel Dr., Albany, GA 31707. Phone: 202-887-0224. Technical Facilities: Channel No. 19 (500-506 MHz). Authorized power: 2816-kw max. visual, 280-kw max. aural. Antenna: 1014-ft. above av. terrain, 1011-ft. above ground, 1424-ft. above sea level. Latitude 31° 21' 12" Longitude 83° 55' 45". Transmitter: Rte. 133, near Doerun. Requests modification of CP for change to 5000-kw max. visual, 604-kw max. aural, 1110-ft. above av. terrain, 1071-ft. above ground, 1283-ft. above sea level, lat. 31° 30' 34", long. 83° 58' 10", transmitter to Spring Flats Rd., 1.5-mi. E of Dougherty & Worth County Lines. Ownership: Robert Vinson, ltd.

partner, 75%; Durie Coleman, gen. partner, 15%; Ronald Baptist, ltd. partner, 10%. Albany, GA ADI. BPCT-840424KE. Grant Date: April 1, 1985. Starting Date: Unreported.

**Athens (Ch. 34)**—WNGM-TV. Grantee: NGM Television Partners Ltd., Suite 1219, 12 Executive Park S., Atlanta, GA 30329. Phone: 404-633-4314. Technical Facilities: Channel No. 34 (590-596 MHz). Authorized power: 4182-kw max. & 1442-kw horizontal visual, 418.20-kw max. & 144.20-kw horizontal aural. Antenna: 1035-ft. above av. terrain, 1049-ft. above ground, 1849-ft. above sea level. Latitude 34° 04' 06" Longitude 83° 32' 50". Transmitter: 1.1-mi. E on U.S. Hwy. 129, Arcade. Requests modification of CP for change to 1258-kw max. visual, 1352-ft. above av. terrain, 1207-ft. above ground, 2188-ft. above sea level, lat. 34° 12' 27", long. 83° 37' 48", transmitter to 4-mi. NE of Pendergrass on N side of GA 82 Spur, Jackson County. Ownership: James H. Finch, 40%; James B. Latham, 20%; R. A. Birgel, 15%; F. E. Busby, 15%; M. F. Carpenter, 10%. Busby & Latham have interest in Busby, Finch, Latham & Widman, radio/TV representatives. Represented (legal): Kenkel, Bamard & Edmundson, P.C. Represented (engineering): Lawrence Behr Assoc. Inc. Atlanta ADI. BPCT-811124KF. Grant Date: October 11, 1985. Starting Date: Late 1988.

**Atlanta (Ch. 57 ETV)**—WATC. Grantee: ACORN TV in Action for Communities, 710 Peachtree St., Atlanta, GA 30308. Technical Facilities: Channel No. 57 (728-734 MHz). Authorized power: 400-kw max. visual. Antenna: 693-ft. above av. terrain, 560-ft. above ground, 1606-ft. above sea level. Latitude 33° 45' 19" Longitude 84° 23' 21". Transmitter: 34 Peachtree St., Atlanta. Ownership: ACORN TV in Action for Communities, non-profit corp. Principals: Charlene Hood, pres.; Ruby Webb, v.p.; Ruby Booker, secy.; Fernando Lucumo, treas. Represented (legal): Asbill, Junkin, Myers & Buffone. Represented (engineering): Anita Softness. BPET-851018KF. Grant Date: November 5, 1986. Starting Date: Unreported.

**Augusta (Ch. 54)**—CP. Grantee: Augusta 54 Bcstg. Co., 9502 Tuba Court, Vienna, VA 22180. Phone: 703-938-5543. Technical Facilities: Channel No. 54 (710-716 MHz). Authorized power: 4517-kw max. visual, 451.70-kw max. aural. Antenna: 1121-ft. above av. terrain, 1506-ft. above ground, 1882-ft. above sea level. Latitude 33° 24' 29" Longitude 81° 50' 36". Transmitter: Pine Log Rd., Beech Island. Ownership: Howard Myrick, gen. partner, 10.0%; Randall L. Rader, ltd. partner, 43.3%; Felker W. Ward, ltd. partner, 43.3%; Howard Myrick, ltd. partner, 3.3%. Represented (legal): Schnader, Harrison, Segal & Lewis. Represented (engineering): Andrus & Associates Inc. Augusta ADI. BPCT-830705KI. Grant Date: May 23, 1988. Starting Date: Unreported.

**Bainbridge (Ch. 49)**—WTLH. Grantee: NewSouth Television Corp., Hovey Court, 545-5 Delaney Ave., Orlando, FL 32801. Technical Facilities: Channel No. 49 (680-686 MHz). Authorized power: 5000-kw visual, 500-kw aural. Antenna: 1140-ft. above av. terrain, 1140-ft. above ground, 1285-ft. above sea level. Latitude 30° 34' 27" Longitude 84° 12' 09". Transmitter: E side of Hwy. 319, 6.6-mi. NNE of Tallahassee, FL. Ownership: Michael H. Male, 100%. Represented (legal): Reddy, Begley & Martin. Represented (engineering): B. Scott Baxter & Associates Inc. Tallahassee, FL-Thomasville, GA ADI. BPCT-840413LI. Grant Date: December 17, 1984. Starting Date: Unreported.

**Brunswick (Ch. 21)**—WBSG-TV. Grantee: Coastal Com Inc., Box 659, Clermont, FL 32711. Phones: 904-394-3453; 904-394-8686. Technical Facilities: Channel No. 21 (512-518 MHz). Authorized power: 5000-kw max. visual, 500-kw max. aural. Antenna: 1510-ft. above av. terrain, 1511-ft. above ground, 1514-ft. above sea level. Latitude 30° 56' 08" Longitude 81° 45' 12". Transmitter: 3.5-mi. NE of intersection of Hwy. 110 & Old National Hwy. Ownership: Richard L. Huff, pres., 51%; Andrew B. Sloan, v.p.-secy., 49%. Represented (legal): Mullin, Rhyne, Emmons & Topel, P.C. Represented (engineering): Smith & Postenko. Jacksonville ADI. BPCT-861216LI. Grant Date: December 28, 1987. Starting Date: Unreported.

**Cordele (Ch. 55)**—WSST-TV. Grantee: Sunbelt-South Telecommunications Ltd., Box 917, Cordele, GA 31015. Studio: 112 7th St. S, Cordele, GA 31015. Phone: 912-273-0001. Technical Facilities: Channel No. 55 (716-722 MHz). Authorized power: 100-kw max. visual, 10-kw max. aural. Antenna: 410-ft. above av. terrain, 407-ft. above ground, 715-ft. above sea level. Latitude 31° 54' 15" Longitude 83° 48' 12". Transmitter: Culpepper Rd., 3.5-mi. SW of intersection with State Rte. 7W. Multichannel TV Sound: Planned. Ownership: William B. Goodson, gen. partner, 65%; Phillip A. Streetman, gen. partner, 35%. Represented (legal): Ward & Mendelsohn, P.C. Represented (engineering): Bromo Communications Inc. Personnel: William B. Goodson, general manager; Phillip A. Streetman, station manager; Sara Howell Brown, general sales manager; Lewis Hill, local sales manager. Albany, GA ADI. BPCT-871028KE. Grant Date: June 8, 1988. Starting Date: March 1, 1989.

**Dalton (Ch. 23)**—Grantee: Dalton Television Assoc. Ltd., Suite 105, 3084 Mercer University Dr. NE, Atlanta, GA 30341. Phone: 404-451-1985. 5000-kw max. visual, 500-kw max. aural. Antenna: 1517-ft. above av. terrain, 477-ft. above ground, 2507-ft. above sea level. Latitude 34° 57' 59" Longitude 85° 22' 29". Transmitter: Hwy. 157, 1.5-mi. SSW of Lookout Mountain. Ownership: Jess M. Jimenez, gen. partner, 33.33%; Lowell Jackson, ltd. partner, 33.33%; William E. Mallon, ltd. partner, 33.33%. Sale to Hometown Bcst. Group pends. Represented (legal): Verner, Liipfert, Bernhard, McPherson & Hand. Represented (engineering): James E. Price. Chattanooga ADI. BPCT-850815KO. Grant Date: September 27, 1988. Starting Date: Unreported.

**Macon (Ch. 64)**—WGNM. Grantee: Good News TV, 2525 Beech Ave., Macon, GA 31204. Phone: 912-745-2366. Technical Facilities: Channel No. 64 (770-776 MHz). Authorized power: 1350-kw max. visual, 135-kw max. aural. Antenna: 565-ft. above av. terrain, 621-ft. above ground, 935-ft. above sea level. Latitude 32° 45' 10" Longitude 83° 33' 32". Transmitter: 0.15-mi. SE of intersection of Hwy. 87 & Twiggs & Bibb county line, near Lanier Heights. Ownership: Macon Urban Ministries, non-stock corp. Principals: H. Reginald

## Construction Permits—Georgia

Broxton, pres.; J. Taylor Phillips, v.p.; Baxter Evans, treas.; William Exum, secy.; Donald R. Wood, exec. dir. Broxton has interest in WQDE(AM) Albany, GA. Represented (legal): McCabe & Ailen. Macon ADI. BPCT-870212KF. Grant Date: August 17, 1987. Starting Date: Unreported.

**Monroe (Ch. 63)**—WHSB. Grantee: Monroe Television Inc., 3111 NW 9th Place, Gainesville, FL 32605. Phone: 904-378-3729. Technical Facilities: Channel No. 63 (764-770 MHz). Authorized power: 5000-kw max. visual, 340-kw max. aural. Antenna: 443-ft. above av. terrain, 496-ft. above ground, 758-ft. above sea level. Latitude 34° 07' 32" Longitude 83° 51' 31". Transmitter: 8.5-mi. E of Buford Hall. Ownership: Harvey M. Budd, pres., 100%. See American Communications & Television Inc. in Group Ownership of TV stations. Represented (legal): Baraff, Koerner, Olender & Hochberg, P.C. Atlanta ADI. BPCT-8612166L. Grant Date: September 17, 1987. Starting Date: Unreported.

## Hawaii

**Hilo (Ch. 14)**—KHIK. Grantee: King Bcstg. Co., Box 24525, 333 Dexter N, Seattle, WA 98124. Phone: 206-448-5555. Technical Facilities: Channel No. 14 (470-476 MHz). Authorized power: 15.10-kw max. visual, 1.50-kw aural. Antenna: Minus 305-ft. above av. terrain, 236-ft. above ground, 1099-ft. above sea level. Latitude 19° 43' 02" Longitude 155° 08' 13". Transmitter: 58 Manoaolana Place, Hilo. Ownership: King Broadcasting Co., 100%. See Group Ownership of TV Stations. Represented (legal): Fletcher, Heald & Hildreth. BPCT-870508KX. Grant Date: October 29, 1987. Starting Date: Unreported.

**Hilo (Ch. 26)**—KHII. Grantee: Davilo Bcstg., Box 4386, Tyler, TX 75702. Phone: 808-935-8289. Technical Facilities: Channel No. 26 (542-548 MHz). Authorized power: 100-kw max. visual, 10-kw max. aural. Antenna: 139-ft. above av. terrain, 145-ft. above ground, 305-ft. above sea level. Latitude 19° 42' 22" Longitude 155° 04' 30". Transmitter: 913 Kanolle Hua Rd., Hilo. Ownership: Barbara Davis, 100%. Represented (engineering): Archie Ames. BPCT-860606KQ. Grant Date: April 14, 1987. Starting Date: Unreported.

**Lihue (Ch. 3)**—KHLU. Grantee: Lavon Nicholson, 4809 Coleherne, Baltimore, MD 20743. Correspondence: Box 1061, Syracuse, NY 13201. Phone: 315-476-5799. Technical Facilities: Channel No. 3 (60-66 MHz). Authorized power: 1.00-kw max. visual, 0.10-kw max. aural. Antenna: 226-ft. above av. terrain, 84-ft. above ground, 783-ft. above sea level. Latitude 21° 56' 45" Longitude 159° 22' 30". Transmitter: North Kawai, Keopaweo Mountain. Ownership: Lavon Nicholson, 100%. BPCT-860827KK. Grant Date: April 14, 1987. Starting Date: Unreported.

**Wailuku (Ch. 15)**—KOGG. Grantee: King Bcstg. Co., Box 24525, Seattle, WA 98124. Phone: 206-488-5555. Technical Facilities: Channel No. 15 (476-482 MHz). Authorized power: 750-kw max. visual. Antenna: 5784-ft. above av. terrain, 36-ft. above ground, 9984-ft. above sea level. Latitude 20° 42' 41" Longitude 156° 15' 26". Transmitter: Mount Haleakala, approx. 19.9-mi. SE of Wailuku. Requests modification of CP for change to 5653-ft. above av. terrain, 59-ft. above ground, 9751-ft. above sea level, lat. 20° 42' 34", long. 156° 15' 54". Ownership: King Broadcasting Co. See Group Ownership of TV Stations. Represented (legal): Fletcher, Heald & Hildreth. BPCT-871029KG. Grant Date: March 29, 1988. Starting Date: Unreported.

## Idaho

**Twin Falls (Ch. 35)**—KKVI. Grantee: Western Telecasting Co., 7600 Potomac Falls Rd., McLean, VA 22102. Phone: 202-224-5941. Technical Facilities: Channel No. 35 (596-602 MHz). Authorized power: 96-kw max. visual. Antenna: 537-ft. above av. terrain, 95-ft. above ground, 4380-ft. above sea level. Latitude 42° 43' 42" Longitude 114° 24' 43". Transmitter: Atop Flat Top Butte, 5.2-mi. E of Jerome County, ID. Ownership: William L. Armstrong III, pres., 50.0%; Ellen M. Armstrong, secy.-treas., 50.0%. The Armstrongs own 45% each of KPVI(TV) Pocatello, ID; permittee of KJVI Jackson, WY; have interest in KEZW(AM) Aurora, CO. For LPTV interests see Ambassador Media Corp. Represented (legal): Hopkins, Sutter, Hamel & Park. Represented (engineering): A.D. Ring & Associates, P.C. Twin Falls ADI. BPCT-870925KH. Grant Date: March 7, 1988. Starting Date: Unreported.

## Illinois

**East St. Louis (Ch. 46)**—WVCL. Grantee: Minority Bcstrs. of East St. Louis Inc., Suite 200, N. Kingshighway Blvd., St. Louis, MO 63113. Technical Facilities: Channel No. 46 (662-668 MHz). Authorized power: 5000-kw visual, 500-kw aural. Antenna: 1068-ft. above av. terrain, 1073-ft. above ground, 1649-ft. above sea level. Latitude 38° 28' 56" Longitude 90° 23' 53". Transmitter: Butler Hill & Hageman Rds., St. Louis, MO. Requests modification of CP for change to 1132-ft. above av. terrain, 833-ft. above ground, 1709-ft. above sea level, lat. 38° 23' 18", long. 90° 29' 16". Ownership: Minority Bcstrs. of East St. Louis, gen. partner, 75%; East St. Louis 46 Bcstrs. Inc., ltd. partner, 25%. Minority Bcstrs. of East St. Louis Ownership: Steven C. Roberts, pres., 46%; Michael V. Roberts, secy.-treas., 46%; Mark W. Roberts, 4%; Artis Talley Jr., 4%. East St. Louis 46 Bcstrs. Inc. Ownership: Enid J. Sport-Stewart, pres.-treas., 32.5%; David Atkins, v.p., 3%; William H. Smith, 16.5%; Neil A. Denenberg, 16.5%; Melvyn W. Kramer, 13.25%; Raef A. Beaucage, 3.5%; Tamra L. Stopanovich, 3.5%; Robert C. Henderson, 2.5%; Wilma Brady, 2.5%; 7 others with less than 2%. Represented (legal): Hogan & Hartson. Represented (engineering): E. Harold Munn Jr. & Associates Inc. St. Louis ADI. BPCT-811208KG. Grant Date: May 14, 1987. Starting Date: Unreported.

## Indiana

**Bloomington (Ch. 63)**—WILB. Grantee: Channel 63 Inc., c/o Julian Smith, 3500 Parkdale Ave., Baltimore, MD 21211. Phone: 301-462-4500. Technical Facilities: Channel No. 63 (764-770 MHz). Authorized power: 5000-kw max. visual, 500-kw max. aural. Antenna: 1040-ft. above av. terrain, 974-ft. above ground, 1785-ft. above sea level. Latitude 39° 27' 45.50" Longitude 86° 08' 38.50". Transmitter: 0.7-mi. E of intersection of 100 South Rd. & County Hwy. 135, Providence. Requests modification of CP for change to 1838-kw max. visual, 1077-ft. above av. terrain, 974-ft. above ground, 1865-ft. above sea level, lat. 39° 24' 16", long. 86° 08' 37", transmitter to 0.4-mi. SW of intersection of Rte. 252 & West Rd., Trafalgar. Ownership: Julian S. Smith, pres., 47.5%; Frederick M. Himes, exec. v.p.-secy.-treas., 8.20%; Robert L. Simmons, v.p., 4.90%; Commercial Radio Institute Inc., 33%; Raymond E. Hoop, 1.60%; Daniel D. Moore, 1.60%; Jules R. Clemens, 1.60%; B. Stanley Resnick, 1.60%. See Commercial Radio Institute Inc. in Group Ownership of TV Stations. Represented (legal): Fisher, Wayland, Cooper & Leader. Represented (engineering): Carl T. Jones Corp. Indianapolis ADI. BPCT-830311KK. Grant Date: May 14, 1985. Starting Date: December 1, 1988.

**Hammond (Ch. 62)**—WJYS. Grantee: Jovon Bcstg. Corp., 203 Holly Lane, Orinda, CA 94563. Phone: 415-254-6699. Technical Facilities: Channel No. 62 (758-764 MHz). Authorized power: 5000-kw max. & 4592-kw horizontal visual, 500-kw max. & 459-kw horizontal aural. Antenna: 479-ft. above av. terrain, 472-ft. above ground, 1165-ft. above sea level. Latitude 41° 33' 10" Longitude 87° 47' 09". Transmitter: 1.2-mi. S of Tinley Park. Ownership: Joseph A. Stroud, pres., 99%; Yvonne M. Stroud, secy.-treas., 1%. Represented (legal): Hogan & Hartson. Represented (engineering): E. Harold Munn Jr. & Associates Inc. Chicago ADI. BPCT-8111006KL. Grant Date: January 3, 1988. Starting Date: Unreported.

**Indianapolis (Ch. 69 ETV)**—WBUU. Grantee: Butler University, 4600 Sunset Ave., Indianapolis, IN 46208. Phone: 317-283-8000. Technical Facilities: Channel No. 69 (800-806 MHz). Authorized power: 1000-kw max. visual. Antenna: 922-ft. above av. terrain, 875-ft. above ground, 1729-ft. above sea level. Latitude 39° 46' 03" Longitude 86° 00' 12". Transmitter: 9301 Burk Rd., Indianapolis. Ownership: Butler University, 100%. Principals: John G. Johnson, pres.; Thomas J. Hegarty, v.p., academics; William H. Templeton, v.p., business. Represented (legal): Henry A. Solomon. BPET-860624KG. Grant Date: October 9, 1987. Starting Date: Unreported.

## Iowa

**Ames (Ch. 23)**—KMES. Grantee: Metro Program Network Inc., Suite 107, 375 Collins Rd. NE, Cedar Rapids, IA 52402. Phone: 319-378-1028. Technical Facilities: Channel No. 23 (524-530 MHz). Authorized power: 2190-kw max. visual, 219-kw max. aural. Antenna: 414-ft. above av. terrain, 488-ft. above ground, 1538-ft. above sea level. Latitude 41° 58' 47" Longitude 93° 44' 19". Transmitter: 1.12-mi. W of Napier. Ownership: Gerald Fitzgerald, pres., 100%. Gerald Fitzgerald: MPN is permittee of KCMM, Ch. 43, El Dorado, AR; KMES, Ch. 23, Ames, IA; KOCR, Ch. 28, Cedar Rapids, IA. Des Moines ADI. BPCT-830405KJ. Grant Date: March 25, 1985. Starting Date: December 1, 1988.

**Cedar Rapids (Ch. 48)**—CP. Grantee: Jefferson Bcstg. Co. Inc., 1404 5th Ave. SE, Altoona, IA 50009. Phone: 515-967-6228. Technical Facilities: Channel No. 48 (674-680 MHz). Authorized power: 5000-kw max. visual, 500-kw max. aural. Antenna: 465-ft. above av. terrain, 465-ft. above ground, 1281-ft. above sea level. Latitude 41° 58' 30" Longitude 91° 40' 24". Transmitter: 5-mi. N of Hiawatha, Hwy. 150. Multichannel TV Sound: Planned. Ownership: Denny Workman, 49.9%; Jerry D. Montgomery, 23.1%; Donna L. Montgomery, 23.0%; Betty J. Harris, 1.0%; Peggy Jo Kinden, 1.0%; Opal Montgomery, 1.0%; Karla Schmidt, 1.00%. Workman has interest in permittees of KWCV(TV) Wichita, KS; Ch. 48 Cedar Rapids, IA; is applicant for Ch. 39 Morton, VA; has interest in new FMs in Rancho Mirage, CA; Quincy, FL; Webster, NY; Harrison, OH; Clifton, TX; new AM in Greensboro, NC. Principals have interest in KTTW(TV) Sioux Falls, SD; KKFT, Ch. 20, Fort Scott, KS; Ch. 17, Grand Island, NE & new FMs in Carlsbad, NM & San Angelo, TX Represented (legal): Miller & Fields, P.C. Represented (engineering): Gary McGlothlen. Cedar Rapids-Waterloo-Dubuque ADI. BPCT-870331QH. Grant Date: May 18, 1988. Starting Date: November 1, 1988.

**Davenport (Ch. 30)**—KDAV. Grantee: Multi-Metro Communications Ltd., 110 Center Valley Rd. W, Sandpoint, ID 83864. Phone: 208-263-5721. Technical Facilities: Channel No. 30 (566-572 MHz). Authorized power: 5000-kw max. visual, 500-kw max. aural. Antenna: 529-ft. above av. terrain, 462-ft. above ground, 1196-ft. above sea level. Latitude 41° 36' 13" Longitude 90° 26' 01". Transmitter: 9-mi. NE of Davenport, 0.3-mi. N of Hwy. I-80. Ownership: Peggy S. Tucker, gen. partner; Donald L. Tucker. Represented (legal): Fisher, Wayland, Cooper & Leader. Represented (engineering): Sterling Communications Inc. Davenport, IA-Rock Island-Moline, IL ADI. BPCT-830204KE. Grant Date: June 24, 1983. Reinstated: January 29, 1986. Starting Date: Unreported.

**Des Moines (Ch. 63)**—KBT. Grantee: Home Town Bcstrs., 4777 Menard Dr., Eau Claire, WI 54703. Phone: 515-244-8909. Technical Facilities: Channel No. 63 (764-770 MHz). Authorized power: 1200-kw max. visual. Antenna: 1804-ft. above av. terrain, 1781-ft. above ground, 2752-ft. above sea level. Latitude 41° 48' 35" Longitude 93° 37' 16". Transmitter: Approx. 1-mi. SW of Alleman. Requests modification of CP for change to 3460-kw max. visual, Ownership: John Menard, pres., 100%; Paula Menard, secy. Represented (legal): Dow, Lohnes & Albertson. Des Moines ADI. BPCT-830602KG. Grant Date: June 19, 1984. Starting Date: Unreported.



**Newton (Ch. 39)**—CP. Grantee: Newton Bcstg. Co., 306 Orchard Dr., Marshalltown, IA 50158. Phone: 515-752-8947. Technical Facilities: Channel No. 39 (620-626 MHz). Authorized power: 1330-kw max. visual. Antenna: 656-ft. above av. terrain, 623-ft. above ground, 1614-ft. above sea level. Latitude 41° 49' 02" Longitude 92° 55' 11". Transmitter: 4.7-mi. S of Laurel, 7.6-mi. W of Newburg. Ownership: Audrey G. Osmundson, gen. partner, 60%; Dean L. Osmundson, gen. partner, 20%; Mark Osmundson, gen. partner, 20%. Represented (legal): Gardner, Carton & Douglas. Represented (engineering): Communications Engineering Services, P.C. Des Moines ADI. BPCT-870610KL. Grant Date: March 28, 1988. Starting Date: Unreported.

**Waterloo (Ch. 22)**—KFSC. Grantee: Waterloo Television, 1463 Oak Crest, Waterloo, IA 50701. Phone: 319-232-3696. Technical Facilities: Channel No. 22 (518-524 MHz). Authorized power: 3357-kw max. visual, 335.70-kw max. aural. Antenna: 820-ft. above av. terrain, 762-ft. above ground, 1724-ft. above sea level. Latitude 42° 26' 45" Longitude 92° 22' 29". Transmitter: 4719 Ansborough Ave., Waterloo. Ownership: William D. Silverson, 100%. Represented (legal): McFadden, Evans & Sill. Represented (engineering): Communications Engineering Services, P.C. Cedar Rapids-Waterloo-Dubuque ADI. BPCT-8612165K. Grant Date: January 22, 1988. Starting Date: Unreported.

## Kansas

**Fort Scott (Ch. 20)**—KKFT. Grantee: Family Bcstg. Co. Inc., 1404 5th Ave. SE, Altoona, IA 50009. Phone: 515-967-6228. Technical Facilities: Channel No. 20 (506-512 MHz). Authorized power: 5000-kw max. visual, 500-kw max. aural. Antenna: 765-ft. above av. terrain, 765-ft. above ground, 1685-ft. above sea level. Latitude 37° 26' 36" Longitude 94° 39' 31". Transmitter: Approx. 3-mi. NE of Pittsburg. Multichannel TV Sound: Planned. Ownership: Family Bcstg. Co. Inc., 100%. Jerry D. Montgomery, pres., 48%; Donna Montgomery, secy., 48%; Betty J. Harris, v.p., 1%; Peggy Jo Kinden, 1%; Karla Schimdt, 1%; Opal Montgomery, 1%. FBCI is permittee of KTVG(TV) Grand Island, NE; KTTW(TV) Sioux Falls, SD; new FM in Carlsbad, NM; has interest in permittee of Ch. 48 Cedar Rapids, IA; applicant for new FM Brooklyn, IA. Represented (legal): Miller & Fields, P.C. Personnel: Jerry Montgomery, general manager; Donna Montgomery, program director. Joplin, MO-Pittsburg, KS ADI. BPCT-8703312K. Grant Date: March 1, 1988. Starting Date: April 1, 1989.

**Lakin (Ch. 3 ETV)**—KSWK. Grantee: Smoky Hills Public Television Corp., Box 9, 6th & Elm St., Bunker Hill, KS 67626. Studio: 6th & Elm St., Bunker Hill, KS 67626. Phone: 913-483-6990. Ownership: Smoky Hills Public Television Corp. Represented (legal): Dow, Lohnes & Albertson. Represented (engineering): John F. X. Browne & Associates P.C. Personnel: Nicholas V. Slechta, general manager; Lloyd Mintzmyer, chief engineer; Tom Rendon, program director; William Richards, promotion director; Duane Fields, business manager; Gene Lehmann, marketing director. BPET-870212KI. Grant Date: December 7, 1987. Starting Date: February 1, 1989.

**Salina (Ch. 34)**—KHCT. Grantee: Salina Channel 34 Inc., Box 7346-A, Orlando, FL 32854. Technical Facilities: Channel No. 34 (590-596 MHz). Authorized power: 156-kw max. visual, 15.60-kw max. aural. Antenna: 419-ft. above av. terrain, 457-ft. above ground, 1675-ft. above sea level. Latitude 38° 51' 19" Longitude 97° 35' 43". Transmitter: 1050 E. Pacific Ave., Salina. Ownership: Rochelle A. Korbin, pres.-secy.-treas., 5.00%; Hugh C. White, v.p., 25.5%; Bertie M. White, v.p., 25.5%; 113 others with 0.5% or less. Represented (engineering): William P. Turney, Osage City, KS. Wichita-Hutchinson ADI. BPCT-830822KF. Grant Date: April 6, 1984. Starting Date: Unreported.

**Salina (Ch. 44)**—KXSK. Grantee: Hefty Communications Ltd., 117 Woodland Dr., Cromwell, CT 06416. Technical Facilities: Channel No. 44 (650-656 MHz). Authorized power: 5000-kw max. visual, 500-kw max. aural. Antenna: 578-ft. above av. terrain, 417-ft. above ground, 1847-ft. above sea level. Latitude 38° 47' 36" Longitude 97° 31' 33". Transmitter: Approx. 5.6-mi. SE of Salina. Ownership: Steven Heft, 100%. Heft has application for Ch. 22, Tuskegee, AL. Wichita-Hutchinson ADI. BPCT-870331PY. Grant Date: July 31, 1987. Starting Date: Unreported.

**Wichita (Ch. 33)**—KWCV. Grantee: Wichita Communications, RR 1, Box 203, Stockton, IA 52769-9604. Phone: 319-785-6069. Technical Facilities: Channel No. 33 (584-590 MHz). Authorized power: 1981.80-kw max. visual. Antenna: 449-ft. above av. terrain, 449-ft. above ground, 1802-ft. above sea level. Latitude 37° 42' 41" Longitude 97° 31' 50". Transmitter: Approx. 3-mi. N of Rte. 54, 4.5-mi. NE of Goddard. Ownership: Denny Workman, 100%. Workman has interest in permittee of Ch. 48 Cedar Rapids, IA; is applicant for Ch. 39 Morton, VA; has interest in new FMs in Rancho Mirage, CA; Quincy, FL; Webster, NY; Harrison, OH; Clifton, TX; new AM in Greensboro, NC. Represented (engineering): W. Lee Simmons & Assoc. Wichita-Hutchinson ADI. BPCT-870331PZ. Grant Date: March 25, 1988. Starting Date: Unreported.

## Kentucky

**Ashland (Ch. 50)**—CP. Grantee: Video Image Productions Inc., 814 Carter Ave., Ashland, KY 41101. Phone: 609-329-9955. Technical Facilities: Channel No. 50 (686-692 MHz). Authorized power: 5000-kw max. visual, 500-kw max. aural. Antenna: 590-ft. above av. terrain, 463-ft. above ground, 1309-ft. above sea level. Latitude 38° 23' 51" Longitude 82° 43' 19". Transmitter: 1.8-mi. NE of Princess. Ownership: P. K. Lim, pres., 50%; Jerry Fleming, v.p., 50%. Represented (legal): Southmayd, Powell & Taylor. Represented (engineering): Lechman & Johnson Inc. Charleston-Huntington ADI. BPCT-870121KM. Grant Date: November 9, 1987. Starting Date: Unreported.

**Bowling Green (Ch. 24 ETV)**—WKYU-TV. Grantee: Western Kentucky U., College Heights, Bowling Green, KY 42101. Studio: Academic Complex 153, Western Kentucky University, Bowling Green, KY 42101. Phone: 502-745-2153. Technical Facilities: Channel No. 24 (530-536 MHz). Authorized power: 400-kw max. visual. Antenna: 648-ft. above av. terrain, 466-ft. above ground, 1206-ft. above sea level. Latitude 37° 03' 52" Longitude 86° 26' 07". Transmitter: 0.5-mi. NE of Rays Beach, near Hwy. 67, Bowling Green. Satellite Earth Stations: 2 in operation; Scientific-Atlanta, Standard Communications receivers. Ownership: Western Kentucky University, public educational institution. Principals: Joseph Iracane, chmn.; Ronald W. Clark, vice chmn.; Kern Alexander, pres. Western Kentucky University is licensee of WKYU-FM, Bowling Green; permittee of WDCL(FM), Somerset & WHR-723, Bowling Green ITFS system. Represented (legal): Cohn & Marks. Personnel: Charles M. Anderson, general manager; Robert G. Baize, engineering director; Linda Oldham, program director; Joseph Fulmer, operations director. BPET-840217KF. Grant Date: February 28, 1986. Starting Date: November 15, 1988.

**Bowling Green (Ch. 40)**—WQQB. Grantee: Word Bcstg. Network Inc., Drawer 21, Louisville, KY 40219. Phone: 502-964-2121. Technical Facilities: Channel No. 40 (626-632 MHz). Authorized power: 636.50-kw max. visual, 63.65-kw max. aural. Antenna: 564-ft. above av. terrain, 232-ft. above ground, 1192-ft. above sea level. Latitude 37° 02' 10" Longitude 86° 10' 20". Transmitter: 1.8-mi. WNW of Hays, atop Pilots Knob. Ownership: Word Bcstg. Network Inc. Principals: Robert W. Rodgers, pres.; Donald L. Miller, v.p.-secy.; Rhea C. Morgan, treas. Word Bcstg. Network Inc. is licensee of WBNA(TV) Louisville, KY. Bowling Green ADI. BPCT-830217KO. Grant Date: May 18, 1983. Starting Date: November 15, 1988.

**Hopkinsville (Ch. 51)**—WKKT-TV. Grantee: Green River Group Ltd., 522 Country Club Lane, Hopkinsville, KY 42240. Studio: Ft. Campbell Blvd., Hopkinsville, KY 42240. Phone: 502-886-4451. Technical Facilities: Channel No. 51 (692-698 MHz). Authorized power: 1618-kw max. visual, 162-kw max. aural. Antenna: 459-ft. above av. terrain, 499-ft. above ground, 1009-ft. above sea level. Latitude 36° 48' 43" Longitude 87° 28' 42". Transmitter: Hwy. 1613, 3.8-mi. SSE of Courthouse, Hopkinsville. Ownership: Carolyn Key, gen. partner, 25%; Estate of Milburn C. Keith, Gary M. Traugber, trustee, 75%. Represented (legal): Marvin J. Diamond. Represented (engineering): C. T. Landers. Nashville ADI. BPCT-841129LM. Grant Date: June 2, 1986. Starting Date: June 30, 1989.

**Lexington (Ch. 62)**—WLKT. Grantee: FBC Inc., Suite 100, 343 Waller Ave., Lexington, KY 40504. Studio: 124 New Circle Rd. NE, Lexington, KY 40505. Phone: 606-252-6200. Technical Facilities: Channel No. 62 (758-764 MHz). Authorized power: 2333-kw visual, 233.30-kw aural. Antenna: 1067-ft. above av. terrain, 1129-ft. above ground, 2049-ft. above sea level. Latitude 38° 03' 29" Longitude 84° 23' 51". Transmitter: Royster Rd., Lexington. Requests modification of CP for change to 5000-kw max. visual, 514-ft. above av. terrain, 436-ft. above ground, 1456-ft. above sea level, lat. 38° 03' 53", long. 84° 16' 56", transmitter to 0.6-mi. W of Clintonville, 1.4-mi. S of intersection with Kentucky Hwy. 57. Ownership: Ian N. Wheeler, pres., 11.00%. Stephen Kesten, v.p., 11.00%; Mrs. Robert S. Miller, secy.; Steven Callier, treas.; Robert J. Rosenstein, asst. secy.; Irving Rosenstein, 11.00%; James M. Clifton, 11.00%; Penny M. Miller, 11.00%; David Stevens, 11.00%; Louise H. Ward, 11.00%. For Wheeler's other interests, see Family Group Ltd. in Group Ownership of TV Stations. Represented (sales): Independent TV Sales. Represented (legal): Tierney & Swift. Represented (engineering): B. Scott Baxter & Associates. Personnel: Tom Watson, general manager; Arch Chapman, station manager; Steve Kesten, general sales manager; Ron Catoe, business manager. Lexington ADI. BPCT-810529KF. Grant Date: May 20, 1986. Starting Date: October 15, 1988.

**Madisonville (Ch. 57)**—WMHH. Grantee: Madisonville Media Inc., Box 2425, Columbus, MS 39704. Technical Facilities: Channel No. 57 (728-734 MHz). Authorized power: 5000-kw max. visual, 1000-kw max. aural. Antenna: 1187-ft. above av. terrain, 1023-ft. above ground, 1633-ft. above sea level. Latitude 37° 17' 02" Longitude 87° 33' 42". Transmitter: 1-mi. SE of Hwy. 70, 0.55-mi. NE of Sugar Creek, Madisonville. Ownership: Jacqueline J. Sanders, pres., 20%; Sandra DePriest, 80%. Represented (legal): McFadden, Evans & Sill. Represented (engineering): Mullaney Engineering Inc. Evansville ADI. BPCT-870121KE. Grant Date: September 8, 1987. Starting Date: Unreported.

**Morehead (Ch. 67)**—CP. Grantee: Garcia Communications, 1579 N. Millard, Rialto, CA 92376. Technical Facilities: Channel No. 67 (788-794 MHz). Authorized power: 5000-kw max. visual, 500-kw max. aural. Antenna: 812-ft. above av. terrain, 722-ft. above ground, 1822-ft. above sea level. Latitude 38° 17' 25" Longitude 83° 22' 56". Transmitter: 8-mi. NE of Morehead, near Triplett. Ownership: Marta G. Garcia, gen. partner, 33.3%; Edward Powley, ltd. partner, 66.6%. Garcia Communications is permittee of KGCC Ch. 3, Douglas, AZ. Represented (engineering): John R. Powley. Lexington ADI. BPCT-840921LA. Grant Date: September 11, 1985. Starting Date: Unreported.

**Murray (Ch. 38)**—WSPH. Grantee: WML LPTV Co., 1500 Diuguid Rd., Murray, KY 42071. Phone: 502-753-2400. Technical Facilities: Channel No. 38 (614-620 MHz). Authorized power: 425.70-kw max. visual, 85.10-kw max. aural. Antenna: 497-ft. above av. terrain, 463-ft. above ground, 1003-ft. above sea level. Latitude 36° 38' 09" Longitude 88° 19' 12". Transmitter: 1500 Diuguid Rd., Murray. Ownership: Sam Parker, 100%. Parker has interest in licensee of WSJP(AM) Murray, KY. Represented (legal): Eugene T. Smith. Represented (engineering): Kelley Stalder. Paducah, KY-Cape Girardeau, MO-Harrisburg-Marion, IL ADI. BPCT-850315KG. Grant Date: March 14, 1988. Starting Date: Unreported.

**Owensboro (Ch. 61)**—WROZ. Grantee: Powers Communications, 1745 Old Hickory Blvd., Brentwood, TN 37027. Phone: 615-373-4721; 615-327-8666. Technical Facilities: Channel No. 61 (752-758 MHz). Authorized power: 3000-kw max. visual, 300-kw max. aural. Antenna: 1054-ft. above av. terrain, 1025-ft. above ground, 1445-ft. above sea level.

## Construction Permits—Kentucky

Latitude 37° 52' 37" Longitude 87° 25' 45". Transmitter: Basket Rd., Spotsville. Ownership: Glen Powers, 100%. Represented (engineering): Walter Youman. Evansville ADI. BPCT-840831KE. Grant Date: April 11, 1985. Starting Date: January 1, 1989.

**Paducah (Ch. 49)**—CP. Grantee: William Varecha, Box 71, Rte. 1, Kell, IL 62853. Phone: 618-822-6900. Technical Facilities: Channel No. 49 (680-686 MHz). Authorized power: 2500-kw max. visual, 250-kw max. aural. Antenna: 496-ft. above av. terrain, 416-ft. above ground, 868-ft. above sea level. Latitude 37° 01' 48" Longitude 88° 38' 51". Transmitter: 1.4-mi. E of Lone Oak, KY. Ownership: William R. Varecha, 100%. Varecha has interest in licensee of WAYK(TV), Melbourne, FL & WAYQ(TV), Daytona Beach, FL. Represented (legal): Wiley, Rein & Fielding. Represented (engineering): Steve Schrader. Paducah, KY-Cape Girardeau, MO-Harrisburg-Marion, IL ADI. BPCT-840424KF. Grant Date: May 7, 1985. Starting Date: Unreported.

**Somerset (Ch. 16)**—WLCT. Grantee: TV-8 Inc., 600 Little Creek Rd., Somerset, KY 42501. Technical Facilities: Channel No. 16 (482-488 MHz). Authorized power: 390-kw max. visual, 69.20-kw max. aural. Antenna: 413-ft. above av. terrain, 271-ft. above ground, 1491-ft. above sea level. Latitude 37° 06' 40" Longitude 84° 30' 26". Transmitter: 5.69-mi. ENE of Pulaski County Courthouse, Somerset. Requests modification of CP for change to 2500-kw max. visual, 1499-ft. above av. terrain, 1129-ft. above ground, 2510-ft. above sea level, lat. 37° 08' 24", long. 84° 31' 58", transmitter to 5.36-mi. NE, 47° T of Somerset. Ownership: Janice Crase, 100%. Represented (legal): Stone & Perry. Represented (engineering): J. A. Cunningham. Lexington ADI. BPCT-780720IA. Grant Date: August 29, 1983. Starting Date: Unreported.

## Louisiana

**Baton Rouge (Ch. 44)**—WPFT. Grantee: Parish Family Television Ltd. Partnership, c/o SouthWest MultiMedia, Suite 500, 6100 Corporate Dr., Baton Rouge, LA 70808. Technical Facilities: Channel No. 44 (650-656 MHz). Authorized power: 5000-kw max. visual, 500-kw max. aural. Antenna: 1646-ft. above av. terrain, 1636-ft. above ground, 1650-ft. above sea level. Latitude 30° 19' 34" Longitude 91° 16' 36". Transmitter: 1.9-mi. W of State Hwy. 1 on Hwy. 1148 near Addis. Ownership: South Louisiana Television Inc., gen. partner, 50.0%; John S. Baker Jr., ltd. partner, 30.0%; Charles C. Gremillion Jr., ltd. partner, 20.0%. South Louisiana Television Inc. ownership: Mary W. Burge, pres., 40.00%; Anne C. Trufaut, v.p., 40.00%; Mignon Gautreaux, secy.-treas., 20.00%. Represented (legal): Fisher, Wayland, Cooper & Leader. Baton Rouge ADI. BPCT-830603KE. Grant Date: September 22, 1986. Starting Date: Unreported.

**New Orleans (Ch. 49)**—WCCL. Grantee: Crescent City Communications Co., 1047 World Trade Center, New Orleans, LA 70130. Studio: 620 Desire St., New Orleans, LA 70117. Phone: 504-945-4949. Technical Facilities: Channel No. 49 (680-686 MHz). Authorized power: 5000-kw max. visual, 500-kw max. aural. Antenna: 889-ft. above av. terrain, 889-ft. above ground, 889-ft. above sea level. Latitude 29° 55' 11" Longitude 90° 01' 29". Transmitter: Intersection of Behrman Hwy. & Garden Oaks Dr., New Orleans. Ownership: Barbara Lamont, pres.-secy.-treas., 100%. Represented (legal): Fletcher, Heald & Hildreth. Represented (engineering): du Treil, Lundin & Rackley. Personnel: Barbara Lamont, general manager; George Stantis, station manager; Bob Bechir, general sales manager; Dexter Merry, chief engineer; Gene Wilkin, program director; Jim McDaniel, promotion director; Roger Hines, business manager. New Orleans ADI. BPCT-840413KX. Grant Date: December 11, 1986. Starting Date: October 16, 1988.

**Shreveport (Ch. 45)**—CP. Grantee: Word of Life Ministries Inc., 4425 Meriweather Rd., Shreveport, LA 71109. Phone: 318-688-4411. Technical Facilities: Channel No. 45 (656-662 MHz). Authorized power: 5000-kw max. visual, 500-kw max. aural. Antenna: 2000-ft. above av. terrain, 1923-ft. above ground, 2283-ft. above sea level. Latitude 31° 57' 35" Longitude 93° 41' 14". Transmitter: 2-mi. E of Hwy. 171 & 5-mi. S of Mansfield, E of Trenton. Ownership: Sam Carr, pres., 33.3%; Rebecca Carr, secy., 33.3%; Robert Ward, 33.3%. Represented (legal): Gammon & Grange. Represented (engineering): Robert L. Purcell Associates Inc. Shreveport, LA-Texarkana, TX ADI. BPCT-861029KY. Grant Date: December 23, 1987. Starting Date: Unreported.

## Maine

**Lewiston (Ch. 35)**—CP. Grantee: Kennebec Valley Television Inc., 10 Common St., Waterville, ME 04901. Phone: 207-873-4546. Technical Facilities: Channel No. 35 (596-602 MHz). Authorized power: 1000-kw visual, 100-kw aural. Antenna: 1739-ft. above av. terrain, 1525-ft. above ground, 2055-ft. above sea level. Latitude 44° 20' 15" Longitude 69° 59' 39". Transmitter: 2055-ft. above Sturtevant Hill Rd., 1.4-mi. N of Hwy. 138, near Winthrop. Ownership: Elie J. Roy, pres., 20%; V. Wilson Hickham, v.p., 20%; Clarence Ostalkiewicz, treas., 20%; Roland G. Fournier, secy., 10%; Joan T. Fournier, 10%; Judith P. Williams, 20%. Hickham & Roy have interest in LPTV applications. Hickham has interest in permittee of W098E East Millinocket, ME. Represented (legal): Mahn, Franklin & Goldenberg. Represented (engineering): Robert L. Purcell Associates Inc. Portland-Poland Spring ADI. BPCT-850724KH. Grant Date: July 11, 1988. Starting Date: Unreported.

**Presque Isle (Ch. 62)**—WJRP. Grantee: John R. Powley, 1536 Logan Ave., Altoona, PA 16602. Phone: 814-944-8571. Technical Facilities: Channel No. 62 (758-764 MHz). Authorized power: 1000-kw max. visual, 100-kw max. aural. Antenna: 1071-ft. above av. terrain, 222-ft. above ground, 1702-ft. above sea level. Latitude 46° 38' 13" Longitude 68° 11' 12". Transmitter: Squa Pan Mountain, near Chapman. Ownership: John R. Powley, 100%. Powley is licensee of WHGM(FM) Bellwood, PA; permittee of full power & LPTV

stations. Represented (engineering): John R. Powley. Presque Isle ADI. BPCT-850215LY. Grant Date: March 4, 1987. Starting Date: January 1, 1989.

## Massachusetts

**Pittsfield (Ch. 51)**—WVUV. Grantee: Housatonic Bcstg. Co. Inc., 184 North St., Pittsfield, MA 01201. Phone: 413-442-5115. Technical Facilities: Channel No. 51 (692-698 MHz). Authorized power: 621-kw max. & 417-kw horizontal visual, 62.10-kw max. & 41.70-kw horizontal aural. Antenna: 729-ft. above av. terrain, 238-ft. above ground, 2096-ft. above sea level. Latitude 42° 24' 32" Longitude 73° 17' 22". Transmitter: Mahanna Cobble, near Pittsfield. Ownership: Gary M. Kaye, pres., 11.1%; Ronald Richman, secy., 11.1%; Paula W. Peterson, treas., 11.1%; William K. McDaniel, 11.1%; Michael Maus, 11.1%; Gary Krakow, 11.1%; Jonathan M. Heller, 11.1%; Adolyn Myers, 11.1%; William Stoller, 11.1%. Represented (legal): Baraff, Koerner, Olender & Hochberg. Represented (engineering): Hatfield & Dawson. Albany-Schenectady-Troy ADI. BPCT-811217KG. Grant Date: September 26, 1984. Starting Date: Unreported.

† **Worcester (Ch. 48 ETV)**—CP. Grantee: Worcester Educational Corp. Inc., 761 Main St., Worcester, MA 01609. Phone: 617-753-0639. Technical Facilities: Channel No. 48 (674-680 MHz). Authorized power: 1000-kw max. visual, 100-kw aural. Antenna: 1306-ft. above av. terrain, 819-ft. above ground, 2024-ft. above sea level. Latitude 42° 08' 32" Longitude 72° 13' 28". Transmitter: Steeple Rock, Brimfield, Hampton Co. Ownership: Worcester Educational Corp. Inc., non-profit corp. Julie Ramirez, director. Represented (engineering): Agape TV Media. BPET-860725KN. Grant Date: August 9, 1988. Starting Date: Unreported.

## Michigan

**Battle Creek (Ch. 43)**—CP. Grantee: Margaret Miller, 4420 Hughes Rd., Owendale, MI 48754. Phone: 517-678-4264. Technical Facilities: Channel No. 43 (644-650 MHz). Authorized power: 5000-kw max. visual, 500-kw max. aural. Antenna: 1000-ft. above av. terrain, 945-ft. above ground, 1896-ft. above sea level. Latitude 42° 24' 08" Longitude 85° 09' 05". Transmitter: 0.5-mi. S of North Pennfield School, Pennfield Twp. Ownership: Margaret Miller, 100%. Represented (legal): Thomas L. Root, P.C. Represented (engineering): Charles J. Thompson. Grand Rapids-Kalamazoo-Battle Creek ADI. BPCT-850607KN. Grant Date: June 9, 1988. Starting Date: Unreported.

**Cadillac (Ch. 33)**—WGKI. Grantee: GRK Productions Joint Venture, Box 128, Cadillac, MI 49601. Studio: 202 Stimson, Cadillac, MI 49601. Phones: 616-775-9813; 616-775-9820. Technical Facilities: Channel No. 33 (584-590 MHz). Authorized power: 100-kw max. visual, 10-kw max. aural. Antenna: 945-ft. above av. terrain, 584-ft. above ground, 2153-ft. above sea level. Latitude 44° 08' 53" Longitude 85° 20' 45". Transmitter: 6.5-mi. SSE of Cadillac. Ownership: Gary Knapp, pres., 50.00%; Constance M. Knapp, v.p., 50.00%. Represented (legal): Reddy, Begley & Martin. Represented (engineering): E. Harold Munn Jr. & Associates Inc. Personnel: Gary Knapp, general manager; Glen Walker, chief engineer; Pat Anderson, news director; Joyve Bassette, program director; Donna Homing, promotion director. Traverse City-Cadillac ADI. BPCT-840813KG. Grant Date: August 7, 1985. Starting Date: November 1, 1988.

**Calumet (Ch. 5)**—WHTA. Grantee: Hometown Television Inc., No. 1031, 5401 W. Kennedy Blvd., Tampa, FL 33609. Technical Facilities: Channel No. 5 (76-82 MHz). Authorized power: 100-kw max. visual, 10-kw max. aural. Antenna: 423-ft. above av. terrain, 121-ft. above ground, 1280-ft. above sea level. Latitude 47° 08' 33" Longitude 88° 34' 37". Transmitter: 0.5-mi. SW of a "T" intersection with Pontiac Rd., Franklin Twp. Ownership: Lyle Robert Evans, chmn., 20.0%; Debra L. McCarthy, pres., 20.0%; Jerald D. Newman, v.p., 20.0%; Frank G. Manders, secy., 20.0%; James D. Newman, treas., 20.0%. Evans & Manders have interest in Northeastern Communications Systems Inc., applicant for LPTV in St. Germain, WI. Represented (engineering): Lyle Robert Evans. Marquette ADI. BPCT-831018KG. Grant Date: December 28, 1984. Reinstated: January 22, 1988. Starting Date: January 1, 1989.

**Iron Mountain (Ch. 8)**—WIIM-TV. Grantee: John R. Powley, 1536 Logan Ave., Altoona, PA 16602. Phone: 814-944-8571. Technical Facilities: Channel No. 8 (180-186 MHz). Authorized power: 2-kw max. visual. Antenna: 510-ft. above av. terrain, 64-ft. above ground, 1634-ft. above sea level. Latitude 45° 49' 15" Longitude 88° 2' 38". Transmitter: Millie Hill, Iron Mountain. Ownership: John R. Powley, 100%. Powley is licensee of WHGM(FM), Bellwood, PA. Represented (legal): Thomas L. Root, P.C. Green Bay-Appleton ADI. BPCT-810121KG. Grant Date: July 15, 1982. Starting Date: Unreported.

**Jackson (Ch. 18)**—WHTV. Grantee: Jackson TV Co., No. 3, 964 9th St., Arcata, CA 95521. Phone: 707-826-7325. Technical Facilities: Channel No. 18 (494-500 MHz). Authorized power: 67.60-kw max. visual. Antenna: 269-ft. above av. terrain, 269-ft. above ground, 1253-ft. above sea level. Latitude 42° 13' 16" Longitude 84° 26' 03". Transmitter: 2511 Kirby Rd., Jackson. Ownership: Lawrence Rogow, gen. partner, 95%; Donald S. Wilson, gen. partner, 5%. Rogow has interest in licensee of KREQ Arcata-Eureka, CA; Rogow & Wilson have interest in permittee of Ch. 64, Bellingham, WA; several LPTV stations; Calavision cable TV system, Los Angeles, CA. Lansing ADI. BPCT-870526KL. Grant Date: November 16, 1987. Starting Date: Unreported.

**Lansing (Ch. 53)**—WLAJ-TV. Grantee: Benko Bcstg. Co., 1503 Jolly Rd., Okemos, MI 48864. Technical Facilities: Channel No. 53 (704-710 MHz). Authorized power: 1417.10-kw max. & 1151.86-kw horizontal visual, 141.71-kw max. & 115.19-kw horizontal aural. Antenna:

976-ft. above av. terrain, 1009-ft. above ground, 1949-ft. above sea level. Latitude 42° 25' 11.00" Longitude 84° 31' 25.50". Transmitter: Baseline Rd., E of Arland Rd., near Onondaga. Ownership: Chase Television Corp., 70.0%; Robert P. Benko, pres.-secy., 15.0%; George E. Benko, 15.0%. Chase Television Corp. Ownership: R. Charles McLravy, pres., 100%. Represented (engineering): E. Harold Munn Jr. & Associates Inc. Lansing ADI. BPCT-790105KF. Grant Date: December 9, 1981. Starting Date: Unreported.

**Mount Clemens (Ch. 38)**—WADL. Grantee: Adell Bcstg. Corp., 1429 Ardmore Dr., Birmingham, MI 48010. Phone: 313-642-9898. Technical Facilities: Channel No. 38 (614-620 MHz). Authorized power: 5000-kw max. visual. Antenna: 636-ft. above av. terrain, 630-ft. above ground, 1220-ft. above sea level. Latitude 42° 33' 15" Longitude 82° 53' 15". Transmitter: 22590 15 Mile Rd., 1.6-mi. S of Mount Clemens. Requests modification of CP for change to 630-ft. above av. terrain, 623-ft. above ground, 1214-ft. above sea level. Ownership: Franklin Z. Adell, pres., 90%; Estate of George E. White, 5%; R. A. Riley, dir., 5%; D. Sharon Adell, secy.-treas. Represented (engineering): E. Harold Munn Jr. & Associates Inc. Detroit ADI. BPCT-781005KE. Grant Date: July 22, 1985. Starting Date: February 1, 1989.

**Port Huron (Ch. 46)**—WSKA. Grantee: Haney Communications, 2405 W. McNichols, Detroit, MI 48221. Phone: 313-862-3302. Technical Facilities: Channel No. 46 (662-668 MHz). Authorized power: 1000-kw max. visual, 100-kw max. aural. Antenna: 1151-ft. above av. terrain, 1200-ft. above ground, 1800-ft. above sea level. Latitude 43° 01' 49" Longitude 82° 27' 40". Transmitter: 0.4-mi. NW from intersection of Lynburner & Krafft Rds., Port Huron. Ownership: Donald L. Haney, gen. partner, 50.0%; Shirley M. Haney, gen. partner, 50.0%. Represented (legal): Cohn & Marks. Represented (engineering): Carl E. Smith Consulting Engineers. Detroit ADI. BPCT-830801KG. Grant Date: May 6, 1985. Starting Date: Unreported.

## Minnesota

**Duluth (Ch. 21)**—KRBR. Grantee: Robin C. Brandt, 1012 Third St., Juniata, Altoona, PA 16601. Phone: 814-944-6391. Technical Facilities: Channel No. 21 (512-518 MHz). Authorized power: 960-kw max. visual, 96-kw max. aural. Antenna: 590-ft. above av. terrain, 350-ft. above ground, 1610-ft. above sea level. Latitude 46° 47' 41" Longitude 92° 07' 05". Transmitter: 1603 N. First Ave. W, Duluth. Ownership: Robin C. Brandt, 100%. Brandt is permittee of KRWL, Ch. 24, Butte, MT & KRBT, Ch. 17, Missoula, MT; KRSK, Ch. 34, Spokane, WA. Represented (engineering): John R. Powley. Duluth, MN-Superior, WI ADI. BPCT-860430KF. Grant Date: March 9, 1987. Starting Date: January 1, 1989.

**International Falls (Ch. 11)**—KFTR-TV. Grantee: Marina D. Leathers, Box 15844, Fort Wayne, IN 46885 5844. Technical Facilities: Channel No. 11 (198-204 MHz). Authorized power: 31.30-kw max. visual, 6.20-kw max. aural. Antenna: 348-ft. above av. terrain, 295-ft. above ground, 1470-ft. above sea level. Latitude 48° 34' 19" Longitude 93° 20' 06". Transmitter: 0.18-mi. E of RR track on Van Lynn Rd., International Falls. Ownership: Marina D. Leathers, 100%. Represented (engineering): Electro-Labs. Personnel: M. D. Leathers, general manager. Duluth, MN-Superior, WI ADI. BPCT-860127KH. Grant Date: October 3, 1986. Starting Date: April 1, 1989.

**Minneapolis (Ch. 45)**—KVBM-TV. Grantee: Vision Bcstg. Corp., Box 342, Shakopee, MN 55379. Phone: 612-496-2033. Technical Facilities: Channel No. 45 (656-662 MHz). Authorized power: 3259-kw max. visual, 325.90-kw max. aural. Antenna: 1081-ft. above av. terrain, 1104-ft. above ground, 1958-ft. above sea level. Latitude 44° 58' 36" Longitude 93° 16' 11". Transmitter: Corner of 7th St. & Marquette Ave. Requests modification of CP for change to 94.80-kw max. visual, 863-ft. above av. terrain, 889-ft. above ground, 1742-ft. above sea level. lat. 44° 58' 34", long. 93° 16' 20", transmitter to IDS Bldg., Minneapolis. Ownership: Vision Bcstg. Corp. non-profit corp. Principals: Daniel Peters, general manager; Marva Morris, director. Represented (legal): Fisher, Wayland, Cooper & Leader. Represented (engineering): W. Jeffrey Reynolds. Personnel: Daniel Peters, general manager; Lisa Kroehler, creative services. Minneapolis-St. Paul ADI. BPCT-840725KH. Grant Date: October 20, 1986. Starting Date: Unreported.

## Mississippi

**Holly Springs (Ch. 40)**—WBUY. Grantee: Felcom Inc., 22 Goodwin Lane, El Paso, TX 79902. Technical Facilities: Channel No. 40 (626-632 MHz). Authorized power: 5000-kw max. visual, 500-kw max. aural. Antenna: 1082-ft. above av. terrain, 1008-ft. above ground, 1520-ft. above sea level. Latitude 34° 59' 18" Longitude 89° 24' 22". Transmitter: 6.7-mi. WNW of intersection of Hwys. 7 & 72, near Slayden. Requests modification of CP for change to 814-ft. above av. terrain, 770-ft. above ground, 1220-ft. above sea level, lat. 34° 54' 48", long. 89° 34' 50", transmitter to SW quarter of NW quarter of section 15, Twp. 1 S, Range 4 W. Ownership: Doyle Brunson, pres.-secy.-treas., 100%. Brunson has interest in licensee of WMPV-TV, Mobile, AL. Represented (legal): Thomas L. Root. Represented (engineering): Charles J. Thompson. Memphis ADI. BPCT-850607KL. Grant Date: May 16, 1986. Starting Date: Unreported.

**McComb (Ch. 28)**—CP. Grantee: McComb TV Ltd., Mississippi Ltd. Partnership, Box 489, McComb, MS 39648. Phone: 601-684-1942. Technical Facilities: Channel No. 28 (554-560 MHz). Authorized power: 5000-kw max. visual, 500-kw max. aural. Antenna: 550-ft. above av. terrain, 492-ft. above ground, 922-ft. above sea level. Latitude 31° 16' 45" Longitude 90° 26' 53". Transmitter: Robb St. Extension, Summit. Ownership: Susan T. Dowdy, gen. partner, 33.0%; Louis Alford, gen. partner, 14.0%; Phillip D. Brady, gen. partner, 14.0%; Albert Mack Smith, gen. partner, 14.0%; J. Wyatt Emmerich, gen. partner, 1.00%; John

O. Emmerich Jr., ltd. partner, 21.6%; Charles Dunagin, ltd. partner, 2.40%. Alford, Brady & Smith have interest in licensees of WMDC-AM-FM Hazlehurst, MS & WAPF & WCCA(FM) McComb, MS. Note: CP grant conditional upon grant of pending applications for assignment of WAPF & WCCA(FM), McComb, MS. The Emmerichs & Dunagin have interest in Commonwealth Venture Systems, licensee of W36AC McComb; applicant for LPTV & interest in newspaper publishing companies. Represented (legal): Gardner, Carton & Douglas. Represented (engineering): Peter V. Gureckis & Associates. Jackson, MS ADI. BPCT-850213KH. Grant Date: May 1, 1986. Starting Date: Unreported.

**Natchez (Ch. 48)**—WNTZ. Licensee: MSLA Bcstg. Inc., Television Plaza, Beltline Hwy., Natchez, MS 39120. Studio: 625 Beltline Hwy., Natchez, MS 39120. Correspondence: Box 2240, Natchez, MS 39120. Phone: 601-442-4800. Technical Facilities: Channel No. 48 (674-680 MHz). Authorized power: 1170-kw max. visual, 120-kw max. aural. Antenna: 1043-ft. above av. terrain, 848-ft. above ground, 1008-ft. above sea level. Latitude 31° 30' 33" Longitude 91° 24' 19". Transmitter: 625 Beltline Hwy., Natchez. Satellite Earth Stations: Comtech, 5-meter C-band; Comtech, 3.8-meter C-band; Pinzone receivers. Ownership: Associated Bcstrs. Inc., 100%, court appointed receiver. Associated Bcstrs. Inc. Ownership: Thomas R. Galloway Sr., 90%; Michael Mitchell, 10%. Represented (sales): Mutual Telesales Inc. Represented (legal): Thomas L. Root, P.C. Represented (engineering): Peter V. Gureckis & Associates. Jackson, MS ADI. Began Operation: November 16, 1985. Left air 1988.

**Wiggins (Ch. 43)**—WBDS. Grantee: Sara I. Dunn Ltd., 1917 38th Ave., Gulfport, MS 39501. Phone: 601-864-2531. Technical Facilities: Channel No. 43 (644-650 MHz). Authorized power: 5000-kw max. visual, 500-kw max. aural. Antenna: 1521-ft. above av. terrain, 1471-ft. above ground, 1671-ft. above sea level. Latitude 30° 46' 09" Longitude 89° 06' 00". Transmitter: 2.3-mi. SE of Perkinston. Ownership: Sara I. Dunn, gen. partner, 10.0%; Bill Sutton, ltd. partner, 70.0%; Larry Leland, ltd. partner, 20.0%. Represented (engineering): Magnuson & Assoc. Inc. Biloxi-Gulfport-Pascagoula ADI. BPCT-850725KU. Grant Date: January 31, 1986. Starting Date: Unreported.

## Missouri

**Poplar Bluff (Ch. 55)**—KCTP. Grantee: Larry Gene Dare, Box 244G, Rte. 5, Poplar Bluff, MO 63901. Phone: 314-686-2256. Technical Facilities: Channel No. 55 (716-722 MHz). Authorized power: 1000-kw max. visual, 100-kw max. aural. Antenna: 984-ft. above av. terrain, 1004-ft. above ground, 1484-ft. above sea level. Latitude 36° 45' 36" Longitude 90° 38' 51". Transmitter: 16-mi. at 270.55° T from Poplar Bluff. Ownership: Larry Gene Dare. Represented (legal): Verner, Liipfert, Bernhard, McPherson & Hand. Paducah, KY-Cape Girardeau, MO-Harrisburg-Marion, IL ADI. BPCT-870302KF. Grant Date: January 28, 1988. Starting Date: Unreported.

## Montana

**Billings (Ch. 20)**—Grantee: Echonet Corp., 2500 S. Paritan, Englewood, CO 80110.; 303-526-1039. Technical Facilities: Channel No. 20 (506-512 MHz). Authorized power: 5000-kw max. visual, 500-kw max. aural. Antenna: 1960-ft. above av. terrain, 1370-ft. above ground, 5975-ft. above sea level. Latitude 45° 32' 44" Longitude 108° 39' 21". Transmitter: NE of section 29, Twp. 3 S, Range 25 E. Charles Ergen, pres., 40.00%; David M. Drucker, v.p., 20.00%; Candy M. Ergen, secy.-treas., 40.00%. Echonet has interest in KUBD(TV), Denver, CO; applicants for new FMs in Odessa, TX; Jackson, WY; has LPTV interests. Represented (legal): Cole, Raywid & Braverman. Represented (engineering): Richard L. Vega & Associates. Billings-Hardin ADI. BPCT-870217KH. Grant Date: January 7, 1988. Starting Date: Unreported.

**Butte (Ch. 18)**—KCTD. Grantee: Community Christian Television, Box 648, Amsterdam, NY 12010. Phone: 518-842-3547. Technical Facilities: Channel No. 18 (494-500 MHz). Authorized power: 2525-kw max. visual, 252-kw max. aural. Antenna: 1898-ft. above av. terrain, 128-ft. above ground, 8383-ft. above sea level. Latitude 46° 00' 27" Longitude 112° 26' 30". Transmitter: 2-mi. NE of Butte. Ownership: Rosemary Wuenschel, pres.-treas., 70%; Kristen Ann Kincaid, v.p.-secy., 30%. Represented (engineering): Fred Wuenschel. Butte ADI. BPCT-850924KJ. Grant Date: May 27, 1986. Starting Date: Unreported.

**Butte (Ch. 24)**—KRWL. Grantee: Robin C. Brandt, 1012 Third St., Juniata, Altoona, PA 16601. Phone: 814-944-6391. Technical Facilities: Channel No. 24 (530-536 MHz). Authorized power: 1000-kw max. visual, 100-kw max. aural. Antenna: 1733-ft. above av. terrain, 53-ft. above ground, 8303-ft. above sea level. Latitude 46° 00' 29" Longitude 112° 26' 30". Transmitter: KQUY(FM) transmitter site, XL Heights, 3.5-mi. E of Butte. Ownership: Robin C. Brandt, 100%. Brandt is permittee of KRBR(TV), Duluth, MN; KRBT(TV), Missoula, MT; KRSK(TV), Spokane, WA. Represented (engineering): John R. Powley. Butte ADI. BPCT-860430KG. Grant Date: November 21, 1986. Starting Date: Unreported.

**Missoula (Ch. 17)**—KRBT. Grantee: Robin C. Brandt, 1012 Third St., Juniata, Altoona, PA 16601. Phone: 814-944-6391. Technical Facilities: Channel No. 17 (488-494 MHz). Authorized power: 9.00-kw max. visual, 0.90-kw max. aural. Antenna: 2494-ft. above av. terrain, 100-ft. above ground, 7604-ft. above sea level. Latitude 47° 02' 24" Longitude 113° 59' 00". Transmitter: Big Sky Mountain, Missoula. Ownership: Robin C. Brandt, 100%. Brandt is permittee of KRBR(TV), Duluth, MN; KRWL(TV), Butte, MT & KRSK(TV), Spokane, WA. Missoula ADI. BPCT-870331QC. Grant Date: July 31, 1987. Starting Date: Unreported.

## Nebraska

**Grand Island (Ch. 17)**—KTVG. Grantee: Family Bcstg. Co. Inc., 1404 Fifth Ave. SE, Altoona, IA 50009. Phone: 515-967-6228. Technical Facilities: Channel No. 17 (488-494 MHz). Authorized power: 1669.6-kw max. visual, 166.90-kw max. aural. Antenna: 861-ft. above av. terrain, 865-ft. above ground, 2935-ft. above sea level. Latitude 41° 09' 12.60" Longitude 98° 43' 38.20". Transmitter: T14N, R12W, NWQ-SWQ, S29, Howard County. Requests modification of CP for change to 620.40-kw max. visual, 721-ft. above av. terrain, 717-ft. above ground, 2726-ft. above sea level, lat. 40° 41' 56", long. 98° 26' 33", transmitter to 2-mi. W of Hwy. 34-281, 4-mi. W of Hansen on County Line Rd. Ownership: Jerry D. Montgomery, pres., 48%; Donna L. Montgomery, secy., 48%; Betty J. Harris, 1%; Peggy Jo Kiden, 1%; Karla Schmidt, 1%. FBC has interest in KTTW(TV) Sioux Falls, SD & in permittee of Ch. 48, Cedar Rapids, IA; KKFT, Ft. Scott, KS & new FMs in Carlsbad, NM & San Angelo, TX. Represented (legal): Miller & Fields, P.C. Represented (engineering): Gary M. McGlothlen. Personnel: Jerry D. Montgomery, general manager. Lincoln-Hastings-Keamey ADI. BPCT-840601KF. Grant Date: February 27, 1986. Starting Date: December 1, 1988.

## Nevada

**Las Vegas (Ch. 33)**—KFBI. Grantee: Channel 33 Inc., 4329 Gibraltar Way, Las Vegas, NV 89121. Phone: 702-458-5847. Technical Facilities: Channel No. 33 (584-590 MHz). Authorized power: 1294-kw max. visual. Antenna: 1158-ft. above av. terrain, 1158-ft. above ground, 3425-ft. above sea level. Latitude 36° 00' 37" Longitude 115° 00' 20". Transmitter: Henderson County Mountain, approx. 2.1-mi. SW of Henderson. Ownership: Lawrence G. DePaulis, gen. partner, 50%; Teri J. DePaulis, gen. partner, 50%. Represented (legal): Fletcher, Heald & Hildreth. Represented (engineering): Mel Freedman. Las Vegas ADI. BPCT-850125KI. Grant Date: October 1, 1986. Starting Date: Unreported.

**Paradise (Ch. 39)**—Grantee: Rose Communications, 509 S. Walnut St., Osceola, AR 72370. Phone: 501-563-2641. Technical Facilities: Channel No. 39 (620-626 MHz). Authorized power: 2000-kw max. visual, 200-kw max. aural. Antenna: 2276-ft. above av. terrain, 135-ft. above ground, 3472-ft. above sea level. Latitude 36° 00' 30" Longitude 115° 00' 20". Transmitter: Black Mountain S of Henderson. Ownership: Rose Development Co. Inc., 100%. Sydney Pollack, pres., 12.5%; William Pollack, exec. v.p.-secy., 25%; Robert Pollack, 25%; David Pollack, v.p., 25%; Marilyn Pollack, tres., 12.5%. RDCI is licensee of KOSE(AM) & KWLN(FM) Osceola, AR. Represented (engineering): Sisk Engineering Inc. Las Vegas ADI. BPCT-860403KE. Grant Date: April 4, 1988. Starting Date: Unreported.

## New Jersey

**Atlantic City (Ch. 53)**—WWAC-TV. Grantee: Channel 53 Corp., 3600 Conshohocken Ave., Philadelphia, PA 19131. Phone: 215-473-9060. Technical Facilities: Channel No. 53 (704-710 MHz). Authorized power: 12.20-kw max. visual, 1.20-kw max. aural. Antenna: 280-ft. above av. terrain, 280-ft. above ground, 290-ft. above sea level. Latitude 39° 22' 51.20" Longitude 74° 27' 03.70". Transmitter: Absecon Blvd., approx. 0.2-mi. NW of WILIN, Atlantic City. Ownership: William S. Gross, pres., 46%; Leon Gross, v.p.-secy.-treas., 54.00%. Represented (legal): Schwartz, Woods & Miller. Represented (engineering): Robert Terres. Philadelphia ADI. BPCT-860203KI. Began Operation: July 29, 1981; left air July 1982.

**Burlington (Ch. 48)**—WGTW. Grantee: Brunson Communications Inc., 2018 Dennison St., Baltimore, MD 21216. Phone: 301-566-9200. Technical Facilities: Channel No. 48 (674-680 MHz). Authorized power: 2340-kw max. visual, 234-kw max. aural. Antenna: 1100-ft. above av. terrain, 1079-ft. above ground, 1332-ft. above sea level. Latitude 40° 02' 35.50" Longitude 75° 14' 32.50". Transmitter: Umbria St. near Domino Lane, Roxborough. Ownership: Dorothy E. Brunson, pres., 100%; Clyde Porter, v.p.; Marshall H. Strickland, v.p.; Naomi Porter, secy.-treas. Permittee owns Brunson Bcstg. Co. of Maryland Inc., licensee of WEBB(AM) Baltimore, MD & Brunson Bcstg. of Georgia Inc., licensee of WIGO(AM), Atlanta, GA. Represented (engineering): Warren Only Associates. Philadelphia ADI. BPCT-840104KL. Grant Date: February 20, 1987. Starting Date: Unreported.

**Vineland (Ch. 59)**—WLMR. Grantee: Family Television Network, Box 153, Cheltenham, PA 19102. Phone: 215-663-8877. Technical Facilities: Channel No. 59 (740-746 MHz). Authorized power: 5000-kw max. visual, 500-kw max. aural. Antenna: 943-ft. above av. terrain, 931-ft. above ground, 1011-ft. above sea level. Latitude 39° 27' 19" Longitude 75° 04' 28". Transmitter: SW corner of intersection of Hwy. 552 & College Rd. Ownership: Leigh J. Murray, pres., 90%; Mary Ruth Seybold, v.p.-secy., 10%; Paul Vollrath, tres. Represented (legal): Fisher, Wayland, Cooper & Leader. Personnel: Leigh J. Murray, general manager. Philadelphia ADI. BPCT-850108PK. Grant Date: April 17, 1986. Starting Date: August 1, 1988.

**West Milford (Ch. 66 ETV)**—WFME-TV. Grantee: Family Stations Inc., 290 Hegenberger Rd., Oakland, CA 94621. Phone: 415-568-6200. Technical Facilities: Channel No. 66 (782-788 MHz). Authorized power: 5000-kw max. visual. Antenna: 2000-ft. above av. terrain, 1481-ft. above ground, 2585-ft. above sea level. Latitude 41° 05' 19" Longitude 74° 14' 08". Transmitter: 1.5-mi. SSE of Ringwood. Ownership: Family Stations Inc., non-profit corp. Principals: Harold Camping, pres.; Scott L. Smith, v.p.-asst. secy.; Richard Van Dyk, secy.-treas. Family Stations Inc. owns 30 FM stations, 3 AM stations. Represented (legal): Fletcher, Heald & Hildreth. Represented (engineering): Robert A. Jones Consulting Engineers. BPET-860212KJ. Grant Date: March 30, 1988. Starting Date: Unreported.

## New Mexico

**Hobbs (Ch. 29)**—KHFT. Grantee: Hobbs Family Television, a Partnership, Box 5929, Hobbs, NM 88241. Technical Facilities: Channel No. 29 (560-566 MHz). Authorized power: 8.00-kw visual, 0.80-kw aural. Antenna: 522-ft. above av. terrain, 508-ft. above ground, 4128-ft. above sea level. Latitude 32° 43' 28" Longitude 103° 05' 46". Transmitter: 2.9-mi. E of Hobbs on Marland Dr. Ownership: Bruce M. Evans, Robert L. Hausmann, William D. Staggs, Lowell Payton, Elton R. Taylor & Rodger C. Weems, partners, 16.6% each. Represented (legal): McCampbell & Young. Represented (engineering): Sterling Communications Inc. Roswell ADI. BPCT-811224KI. Grant Date: February 7, 1983. Starting Date: January 1, 1989.

## New York

**Corning (Ch. 48)**—Grantee: Rural New York Bcstg., Box 25, RD 2, Addison, NY 14801. Phone: 607-359-2183. Technical Facilities: Channel No. 48 (674-680 MHz). Authorized power: 1000-kw max. visual. Antenna: 781-ft. above av. terrain, 462-ft. above ground, 2221-ft. above sea level. Latitude 42° 02' 29" Longitude 77° 15' 18". Transmitter: Hamilton Rd., 3.8-mi. E from Borden. Ownership: J. Michael Mangione, gen. partner, 50.00%; David W. Rinehart, gen. partner, 50.00%. Represented (legal): Gammon & Grange. Represented (engineering): Sellmeyer & Kramer Inc. Elmira ADI. BPCT-870610KM. Grant Date: March 31, 1988. Starting Date: Unreported.

**Ithaca (Ch. 52)**—WACA. Grantee: Ithaca TV Assoc., Box 95, Syracuse, NY 13250. Technical Facilities: Channel No. 52 (698-704 MHz). Authorized power: 81.30-kw max. visual, 8.13-kw max. aural. Antenna: 660-ft. above av. terrain, 497-ft. above ground, 1982-ft. above sea level. Latitude 42° 22' 00" Longitude 76° 36' 25". Transmitter: Prottis Hill Rd., Newfield. Ownership: Craig L. Fox, gen. partner, 38%; Peter Rydell, gen. partner, 37%; Kenneth Horowitz, gen. partner, 25%. For other interests, see Craig Fox Group in Group Ownership of TV Stations. Represented (legal): Fisher, Wayland, Cooper & Leader. Syracuse ADI. BPCT-820510KZ. Grant Date: October 22, 1987. Starting Date: Unreported.

**Jamestown (Ch. 26)**—WNOB. Grantee: Jamestown TV Assoc., Box 95, Syracuse, NY 13250-0095. Phone: 315-472-0200. Technical Facilities: Channel No. 26 (542-548 MHz). Authorized power: 715-kw max. visual. Antenna: 597-ft. above av. terrain, 427-ft. above ground, 2057-ft. above sea level. Latitude 42° 05' 06" Longitude 79° 17' 23". Transmitter: 2 Orchard Rd., Ellicott, Chautauqua County. Ownership: Craig L. Fox, gen. partner, 50%; George W. Kimble, gen. partner, 50%. See Craig Fox Group in Group Ownership of TV Stations. Represented (legal): James L. Oyster. Buffalo ADI. BPCT-831018KM. Grant Date: January 16, 1985. Starting Date: January 1, 1989.

**Syracuse (Ch. 43)**—WSNR-TV. Grantee: Salt of the Earth Bcstg. Ltd., 8315 Tobin Rd., Amundale, VA 22003-1101. Phone: 703-573-6765. Technical Facilities: Channel No. 43 (644-650 MHz). Authorized power: 84.75-kw max. visual. Antenna: 247-ft. above av. terrain, 324-ft. above ground, 978-ft. above sea level. Latitude 43° 00' 25" Longitude 76° 05' 38". Transmitter: Old Stonehouse Rd., DeWitt. Requests modification of CP for change to 22.00-kw max. visual, 305-ft. above av. terrain, 384-ft. above ground, 1053-ft. above sea level. Ownership: James L. Oyster, pres. Syracuse ADI. BPCT-870324KK. Grant Date: July 29, 1987. Starting Date: January 1, 1989.

**Syracuse (Ch. 56)**—WSKP. Grantee: Susan K. Panisch, 71 Blanchard Rd., Easton, CT 06612. Phone: 203-372-8338. Technical Facilities: Channel No. 56 (722-728 MHz). Authorized power: 1000-kw max. visual, 100-kw max. aural. Antenna: 326-ft. above av. terrain, 349-ft. above ground, 754-ft. above sea level. Latitude 43° 10' 46" Longitude 76° 20' 19". Transmitter: Smokey Hollow Rd., Lysander. Ownership: Susan K. Panisch, 100%. Represented (engineering): Craig L. Fox. Syracuse ADI. BPCT-850211KF. Grant Date: April 20, 1987. Starting Date: Unreported.

## North Carolina

**Asheville (Ch. 62)**—WASV-TV. Grantee: WASV-TV Inc., c/o Millard V. Oakley, Box 520, 1024 W. Main St., Livingston, TN 38570. Phone: 615-823-5633. Technical Facilities: Channel No. 62 (758-764 MHz). Authorized power: 8.40-kw visual, 0.84-kw aural. Antenna: 154-ft. above av. terrain, 103-ft. above ground, 2563-ft. above sea level. Latitude 35° 34' 59" Longitude 82° 32' 45". Transmitter: White Fawn Reservoir, Asheville. Ownership: Millard V. Oakley, 100%. Oakley is licensee of W07BM, Cookeville, TN; has interest in WCSV(AM), Crossville, WREA(AM), Dayton, WLIVAM-FM, Livingston & WNPC(AM), Newport, TN & is applicant for new FM in Killeen, TX. Greenville-Spartanburg, SC-Asheville, NC ADI. BPCT-830201KF. Grant Date: May 25, 1984. Starting Date: Unreported.

**Greenville (Ch. 38)**—WGTJ. Grantee: Community Services Telecasters Inc., 222 New St., New Bern, NC 28650. Phone: 919-633-5631. Technical Facilities: Channel No. 38 (614-620 MHz). Authorized power: 5000-kw max. visual, 500-kw max. aural. Antenna: 474-ft. above av. terrain, 470-ft. above ground, 513-ft. above sea level. Latitude 35° 27' 25" Longitude 77° 12' 21". Transmitter: 3.25-mi. NE of Shelmerdine. Requests modification of CP for change to Ch. 14, 1062-kw max. visual, 719-ft. above av. terrain, 722-ft. above ground, 748-ft. above sea level, lat. 35° 22' 18", long. 77° 24' 04", transmitter to State Rd. 118, 2-mi. E of Grifton, Pitt County. Ownership: Athene B. Bunn, pres.; LaRhe M. Vestal, v.p.; Thalius J. Markham, secy.-treas. Represented (legal): Thomas A. Hart. Represented

(engineering): Broadcast Technical Services. Greenville-New Bern-Washington ADI. BPCT-850426KM. Grant Date: September 30, 1986. Starting Date: Unreported.

**Jacksonville (Ch. 35)**—WJAE. Grantee: William Munden, 2112 Arendell St., Morehead City, NC 28557. Technical Facilities: Channel No. 35 (596-602 MHz). Authorized power: 1140-kw max. visual, 114-kw max. aural. Antenna: 870-ft. above av. terrain, 858-ft. above ground, 903-ft. above sea level. Latitude 35° 02' 27" Longitude 77° 21' 11". Transmitter: W of Hwy. 58, 1.8-mi. S of Trenton. Ownership: William Munden, 100%. Represented (legal): Gordon & Healy, Chartered. Represented (engineering): Robert L. Purcell Associates Inc. Greenville-New Bern-Washington ADI. BPCT-860304KE. Grant Date: February 10, 1987. Starting Date: Unreported.

**Kannapolis (Ch. 64)**—Grantee: Kannapolis TV Co., a Joint Venture, Georgetown Plaza, Suite 102B, 33 Music Square W., Nashville, TN 37203. Phone: 615-373-1191. Technical Facilities: Channel No. 64 (770-776 MHz). Authorized power: 1520-kw max. visual, 152-kw max. aural. Antenna: 1372-ft. above av. terrain, 1459-ft. above ground, 2049-ft. above sea level. Latitude 35° 20' 11" Longitude 80° 36' 49". Transmitter: 0.2-mi. SE of State Rte. 49 & County Rd. 1158, S of Concord. Ownership: Kannapolis TV Co., a Joint Venture, 70.0%; Focus Bcstg. of Kannapolis Inc., 30%. Kannapolis TV Co. ownership: Kannapolis Bcstg. Co., 55%; Carrabas TV Corp., 45%. See Home News Publishing Co. in Group Ownership of TV Stations. FBK Ownership: Allen Investment Co., 9.5%; Douglas F. Ruhe, 8.5%; Irene M. Chung, 8.5%; Joon Chung, 8.5%; Beverly Ruhe, 8.5%; William Geissler, 8.5%; Judith Geissler, 8.5%; Darrell W. Anderson, 5%; Gloria W. Anderson, 5%; others, none with more than 4%. Charlotte ADI. BPCT-790928KI. Grant Date: April 18, 1988. Starting Date: Unreported.

**Morehead City (Ch. 8)**—WFXI. Grantee: Local Television Assoc. Inc., 608 Ann St., Beaufort, NC 28516. Phone: 919-728-7781. Technical Facilities: Channel No. 8 (180-186 MHz). Authorized power: 316-kw max. visual, 31.60-kw max. aural. Antenna: 1965-ft. above av. terrain, 1960-ft. above ground, 1965-ft. above sea level. Latitude 34° 52' 53" Longitude 76° 30' 23". Transmitter: Open Grounds Farm, approx. 5.5-mi. NW of Stacy. Requests modification of CP for change to 817-ft. above av. terrain, 810-ft. above ground, 817-ft. above sea level. Ownership: John W. Gainey III, pres., 45%; Clawson A. Hicks, v.p., 45%; Frederick J. McClure, secy.-treas., 10%. Represented (legal): Fisher, Wayland, Cooper & Leader. Represented (engineering): Lawrence Behr & Associates Inc. Greenville-New Bern-Washington ADI. BPCT-860328KK. Grant Date: March 12, 1987. Starting Date: Unreported.

**Rocky Mount (Ch. 47)**—WFXB. Grantee: Family Bcstg. Enterprises, Box 2453, Rocky Mount, NC 27802. Phone: 919-443-5965. Technical Facilities: Channel No. 47 (668-674 MHz). Authorized power: 1300-kw max. visual. Antenna: 1023-ft. above av. terrain, 1010-ft. above ground, 1197-ft. above sea level. Latitude 35° 54' 44" Longitude 78° 01' 46". Transmitter: 1.5-mi. SSE of Old Spring Hope, Nash County, off the end of Hwy. 1920. Ownership: V. Bruce Whitehead, gen. partner, 50%; Robert M. Chandler Jr., 50%. FBE has LPTV interests. Represented (legal): Mitchell, Fielstra & Associates, P.C. Greenville-New Bern-Washington ADI. BPCT-870317KJ. Grant Date: January 19, 1988. Starting Date: Unreported.

**Wilson (Ch. 30)**—WWRD. Grantee: Channel 30 Telecasters Ltd. Partnership, Box 586, Durham, NC 27702. Technical Facilities: Channel No. 30 (566-572 MHz). Authorized power: 1830-kw max. visual. Antenna: 1768-ft. above av. terrain, 1739-ft. above ground, 1982-ft. above sea level. Latitude 35° 49' 53" Longitude 78° 08' 50". Transmitter: NC 1130, 0.5-mi. W of intersection with NC 1106, near Middlesex. Ownership: Wilson Telecasters Inc., gen. partner, 10%; Robinson O. Everett, ltd. partner, 45%; Katherine R. Everett, ltd. partner, 45%. Wilson Telecasters Inc. Ownership: Benjamin T. Perry III, gen. partner, 20%; American Telecasters Inc., gen. partner, 1%; American Telecasters Inc., ltd. partner, 79%. See American Telecasters Inc. in Group Ownership of TV Stations. Represented (legal): Thomas L. Root, P.C. Represented (engineering): Robert L. Littler II.

Raleigh-Durham ADI. BPCT-840119KG. Grant Date: January 16, 1985. Starting Date: Unreported.

## North Dakota

**Jamestown (Ch. 7)**—KJRR. Grantee: Red River Broadcast Corp., 4015 9th Ave. SW, Fargo, ND 58103. Phone: 701-277-1515. Technical Facilities: Channel No. 7 (174-180 MHz). Authorized power: 316-kw max. visual. Antenna: 159-ft. above av. terrain, 161-ft. above ground, 615-ft. above sea level. Latitude 46° 55' 25" Longitude 98° 48' 20". Transmitter: 2.5-mi. WNW of Fort Seward Historic site, Jamestown. Requests modification of CP for change to 443-ft. above av. terrain, 450-ft. above ground, 1936-ft. above sea level. Ownership: Red River Broadcast Corp. See Group Ownership of TV Stations. Represented (sales): Independent TV Sales. Represented (legal): Wilkinson, Barker, Knauer & Quinn. Represented (engineering): A. D. Ring & Associates, P.C. Personnel: Jane Bolter, general manager; Greg Baldwin, general sales manager; Deb Swanick, local sales manager; Tim Anderson, chief engineer; Kent Lien, program director; Gary Goodrich, creative service manager; Kathy Lau, business manager. Fargo ADI. BPCT-870330KV. Grant Date: November 5, 1987. Starting Date: 1988.

## Oklahoma

**Enid (Ch. 20)**—Grantee: G & D Communications Inc., Suite 550, 1627 Eye St. NW, Washington, DC 20006. Phone: 202-223-3366. Technical Facilities: Channel No. 20 (506-512 MHz). Authorized power: 141-kw max. visual, 14.10-kw max. aural. Antenna:

445-ft. above av. terrain, 333-ft. above ground, 1673-ft. above sea level. Latitude 36° 28' 35" Longitude 97° 53' 52". Transmitter: 1-mi. N & 1.5-mi. W of intersection of Rtes. 81 & 45. Ownership: Jordan H. Goldman, pres., 47.5%; Ronald I. Dozoretz, v.p., 47.5%; Nancy Cherry, treas.-asst. secy., 5%. GDCI is permittee of Ch. 36 Paris, TX. Represented (legal): McFadden, Evans & Sill. Represented (engineering): Richard L. Biby. Oklahoma City ADI. BPCT-870112KE. Grant Date: October 5, 1987. Starting Date: Unreported.

**Guymon (Ch. 9)**—KGYM. Grantee: Simpson Bcstg., 1217 Ave. M, Huntsville, TX 77340. Technical Facilities: Channel No. 9 (186-192 MHz). Authorized power: 100-kw max. visual. Antenna: 300-ft. above av. terrain, 177-ft. above ground, 3300-ft. above sea level. Latitude 36° 42' 27" Longitude 101° 27' 33". Transmitter: 405 Hardin St., Guymon. Ownership: Gerald L. Simpson, 100%. Amarillo ADI. BPCT-861216IR. Grant Date: May 12, 1987. Starting Date: April 1, 1989.

**Oklahoma City (Ch. 62)**—KMNZ. Grantee: Mendoza Bcstg. Ltd. Partnership, 5319 McKinley, Oklahoma City, OK 73109. Phone: 405-636-4286. Technical Facilities: Channel No. 62 (758-764 MHz). Authorized power: 5000-kw max. visual, 500-kw max. aural. Antenna: 1019-ft. above av. terrain, 1022-ft. above ground, 2172-ft. above sea level. Latitude 35° 33' 05" Longitude 97° 29' 34". Transmitter: Between Britton & Wilshire, Oklahoma City. Requests modification of CP for change to 79.00-kw max. visual, 7.90-kw max. aural, 370-ft. above av. terrain, 409-ft. above ground, 1550-ft. above sea level, lat. 35° 31' 53", long. 97° 32' 21", transmitter To Hwy. 74, N of I-66, Oklahoma City. Ownership: Richard Mendoza, gen. partner, 10%; Carlos Ortiz, ltd. partner, 55%; Bond Cosby, ltd. partner, 35%. Represented (engineering): Carlos Ortiz. Oklahoma City ADI. BPCT-850215K2. Grant Date: January 23, 1986. Starting Date: September 1, 1989.

**Oklahoma City (Ch. 52)**—KSBI. Grantee: Satellite Bcstg. Co., Box 26128, Oklahoma City, OK 73128. Phone: 405-787-3931. Technical Facilities: Channel No. 52 (696-704 MHz). Authorized power: 1355-kw max. visual, 135.50-kw max. aural. Antenna: 601-ft. above av. terrain, 520-ft. above ground, 1824-ft. above sea level. Latitude 35° 22' 54" Longitude 97° 29' 20". Transmitter: 1300 S.E. 82nd St., Oklahoma City. Ownership: Don J. Locke, pres., 55%; Bill R. Weaver, v.p.; Wanda Locke, secy.-treas., 45%. Represented (legal): Baraff, Koemer, Olander & Hochberg. Represented (engineering): Peter V. Gureckis & Associates. Oklahoma City ADI. BPCT-800926KE. Grant Date: April 15, 1982. Starting Date: January 1, 1989.

**Okmulgee (Ch. 44)**—KGLB-TV. Grantee: KGLB Television Inc., 2011 Park View Dr., Okmulgee, OK 74447. Phone: 918-756-1800. Technical Facilities: Channel No. 44 (650-656 MHz). Authorized power: 2796.80-kw max. visual, 559.40-kw max. aural. Antenna: 1251-ft. above av. terrain, 1223-ft. above ground, 1951-ft. above sea level. Latitude 35° 44' 57" Longitude 95° 50' 05". Transmitter: 9-mi. NE of Okmulgee. Ownership: James Robert Brewer, pres., 50%; Robert L. Hollis, v.p., 50%; LaRue G. Brewer, secy.; Gloria Hollis, treas. Represented (legal): Eugene T. Smith. Represented (engineering): Tabcon Inc. Tulsa ADI. BPCT-860509KF. Grant Date: January 30, 1987. Starting Date: March 1, 1989.

## Oregon

**Eugene (Ch. 34)**—KEVU. Grantee: Telecasters of Eugene Inc., 2624 College Ave., Modesto, CA 95350. Phone: 209-521-5702. Technical Facilities: Channel No. 34 (590-596 MHz). Authorized power: 4444-kw max. visual, 444-kw max. aural. Antenna: 1050-ft. above av. terrain, 400-ft. above ground, 1700-ft. above sea level. Latitude 44° 00' 05" Longitude 123° 08' 48". Transmitter: Mountain Ridge Antenna Farm, SW of Eugene. Ownership: Paul Palaqueles, pres., 50%; Consuelo Palaqueles, secy., 50%. Represented (legal): Miller & Fields, P.C. Represented (engineering): Cecil Lynch. Eugene ADI. BPCT-860711KE. Grant Date: June 4, 1987. Starting Date: June 1, 1989.

† **Klamath Falls (Ch. 22 ETV)**—KFTS. Grantee: Southern Oregon Public Television Inc., 34 S. Fir St., Medford, OR 97501. Phone: 503-772-3122. Technical Facilities: Channel No. 22 (518-524 MHz). Authorized power: 9.23-kw max. visual. Antenna: 2153-ft. above av. terrain, 104-ft. above ground, 6519-ft. above sea level. Latitude 42° 05' 48" Longitude 121° 37' 57". Transmitter: Stukel Mountain, 9.9-mi. SE of Klamath Falls. Ownership: Southern Oregon Public Television Inc. Principals: M. A. Winkelman, chmn.; Carroll Hauptert, pres.; Edwin Budge, exec. v.p.; Stephen Jamieson, secy.; Fred Ehlers, treas. Represented (engineering): Don McKay. BPET-860112KL. Grant Date: July 28, 1986. Starting Date: October 1, 1988.

**Portland (Ch. 24)**—KTDZ-TV. Grantee: Greater Portland Bcstg. Corp, c/o James V. Vandever, 120 N. Robertson Blvd., Los Angeles, CA 90048. Technical Facilities: Channel No. 24 (530-536 MHz). Authorized power: 5000-kw max. visual, 500-kw max. aural. Antenna: 1785-ft. above av. terrain, 1101-ft. above ground, 2021-ft. above sea level. Latitude 45° 31' 16.80" Longitude 122° 45' 03.90". Transmitter: 160 N.W. Miller Rd., 3.5-mi. W of Portland. Requests modification of CP for change to 2710-kw max. visual, 1519-ft. above av. terrain, 758-ft. above ground, 1814-ft. above sea level, lat. 45° 30' 58", long. 122° 43' 59", transmitter to KOIN-TV transmitter site, Portland. Ownership: Alden Television Inc., 100%. See Alden under Group Ownership of TV Stations. Represented (engineering): Moffet, Larson & Johnson. Portland, OR ADI. BPCT-5200. Grant Date: August 13, 1982. Starting Date: January 1, 1989.

**Portland (Ch. 40)**—KCVF. Grantee: Cascade Video of Oregon Ltd., Suite 900, 919 S.W. Taylor, Portland, OR 97205. Technical Facilities: Channel No. 40 (626-632 MHz). Authorized power: 5000-kw max. visual, 500-kw max. aural. Antenna: 1780-ft. above av. terrain, 909-ft. above ground, 2049-ft. above sea level. Latitude 45° 31' 25.10" Longitude 122° 44' 55.80".

## Construction Permits—Oregon

Transmitter: 433 N.W. Skyline Blvd., Portland. Ownership: Cascade Video Inc., gen. partner, 20%; Cascade Video Inc., ltd. partner, 45%; R. W. deWeese, Ralph D. Schlesinger & H. A. Anderson, ltd. partners, 5% each; Clifford B. Alterman & W. S. Aman, ltd. partners, 2.5% each. 15% reserved for management. Cascade Video Inc. ownership: Thomas P. Moyer, chmn.-pres.; Clifford B. Alterman, secy.; General American Theatres, 100%. GAT ownership: Thomas P. Moyer, pres., 25.5%; Marilyn L. Moyer, secy., 25.5%; Thomas P. Moyer, 12.25%; Timothy Moyer, 12.25%; Colleen Thrift Trust, 12.25%; Kimberly Kassab Trust, 12.25%. Represented (legal): Vemer, Liipfert, Bernhard, McPherson & Hand. Represented (engineering): McClanathan & Associates. Portland, OR ADI. BPCT-811019KG. Grant Date: October 14, 1988. Starting Date: Unreported.

**Salem (Ch. 32)**—KUTF. Grantee: Dove Bcstg. Corp., 13234 N. E. 115th Court, Redmond, WA 98052. Studio: 6220 146th St. SE, Bellevue, WA 98006. Technical Facilities: Channel No. 32 (578-584 MHz). Authorized power: 5000-kw max. visual. Antenna: 1786-ft. above av. terrain, 220-ft. above ground, 4627-ft. above sea level. Latitude 45° 00' 28" Longitude 122° 20' 05". Transmitter: 14.5-mi. SE of Molalla at High Camp Lookout. Ownership: Steve W. McGee, gen. partner, 8.501%; Dove Bcstg. Inc., gen. partner, 8.168%; Gordon Thiessen, ltd. partner, 16.99%; Jerry E. O'Neill, ltd. partner, 8.501%; Bedros Daghljan, ltd. partner, 8.501%; Charles W. Jordan, ltd. partner, 8.501%; Dove Bcstg. Inc., ltd. partner, 40.83%. Dove Bcstg. principals: James H. Thompson, pres.; Joanne Thompson, v.p.; Fred Cain, secy.; Joseph Mattsson-Boze; Clifford Claeson. For other interests, see Carolina Christian Bcstg. in Group Ownership of TV Stations. Jordan has interest in applicant for Ch. 27 Orlando, FL. Represented (legal): McCampbell & Young. Represented (engineering): Sterling Communications Inc. Portland, OR ADI. BPCT-821122KE. Grant Date: February 6, 1984. Starting Date: January 1, 1989.

## Pennsylvania

**Bethlehem (Ch. 60)**—WBPH-TV. Grantee: Sonshine Family TV Inc., 483 Woodland Rd., Walnutport, PA 18058. Phone: 215-767-7144. Technical Facilities: Channel No. 60 (746-752 MHz). Authorized power: 5000-kw max. visual, 500-kw max. aural. Antenna: 1482-ft. above av. terrain, 974-ft. above ground, 1974-ft. above sea level. Latitude 40° 34' 02" Longitude 75° 26' 05". Transmitter: East Rock Rd., Bethlehem. Ownership: Patricia F. Huber, pres., 100%. Represented (legal): Barnett & Alagia. Represented (engineering): Advanced Video Technology Inc. Philadelphia ADI. BPCT-850812KG. Grant Date: November 3, 1986. Starting Date: Unreported.

† **Philadelphia (Ch. 35 ETV)**—WYBE. Grantee: Independence Public Media of Philadelphia Inc., 216 N. Edgemont St., Media, PA 19063. Correspondence: 1314 14th St. NW, Washington, DC 20005. Technical Facilities: Channel No. 35 (596-602 MHz). Authorized power: 523.6-kw max. visual. Antenna: 932-ft. above av. terrain, 919-ft. above ground, 1145-ft. above sea level. Latitude 40° 02' 26" Longitude 75° 14' 20". Transmitter: E of Domino Lane, Philadelphia. Ownership: Independence Public Media of Philadelphia Inc., 100% non-profit corp. Principals: Patricia Watkins, pres.; Peter Cuozzo, v.p.-secy.; Elizabeth P. Luna, treas. Represented (legal): Michael Couzens. Represented (engineering): Moffet, Larson & Johnson. BPET-830801KP. Grant Date: February 8, 1984. Starting Date: January 1, 1989.

**Scranton (Ch. 64)**—WSWB-TV. Grantee: Ehrhardt Bcstg., Cedar Ave. & Orchard St., Scranton, PA 18505. Phones: 717-342-8363; 717-969-9792. Technical Facilities: Channel No. 64 (770-776 MHz). Authorized power: 5000-kw visual, 500-kw aural. Antenna: 977-ft. above av. terrain, 226-ft. above ground, 2326-ft. above sea level. Latitude 41° 11' 59" Longitude 75° 49' 03". Transmitter: Wyoming Mtn., Bear Creek Twp., 4.6-mi. SE of Wilkes-Barre. Ownership: Ted H. Ehrhardt Jr., 100%. Represented (legal): Schwartz, Woods & Miller. Represented (engineering): Arthur K. Peters Consulting Engineers. Personnel: Ted H. Ehrhardt, general manager; Richard J. Frankovsky, chief engineer. Wilkes-Barre-Scranton ADI. BPCT-870616KH. Grant Date: May 5, 1988. Starting Date: Unreported.

**Williamsport (Ch. 53)**—Grantee: Williamsport TV Assoc., 51 Academy Place, Canandaigua, NY 14424. Phone: 716-394-2795. Technical Facilities: Channel No. 53 (704-710 MHz). Authorized power: 105-kw max. visual, 101-ft. above av. terrain, 190-ft. above ground, 1171-ft. above sea level. Latitude 41° 14' 00" Longitude 77° 12' 09". Transmitter: Pine Run Hill, Piatt, approx. 1.4-mi. NE of junction of Rte. 220 & 287, Lycoming County. Ownership: Russell Kimble, gen. partner, 100%. Kimble has interest in licensee of WQNY-FM Ithaca, NY; applicant for new FM Honolulu, HI; LPTV stations. Represented (legal): James L. Oyster. Wilkes-Barre-Scranton ADI. BPCT-870327KL. Grant Date: January 27, 1988. Starting Date: Unreported.

## Rhode Island

**Block Island (Ch. 69)**—WOST-TV. Grantee: Offshore Bcstg., Box 515, Pocasset, MA 02559. Phone: 617-584-5473. Technical Facilities: Channel No. 69 (800-806 MHz). Authorized power: 5000-kw max. visual, 500-kw max. aural. Antenna: 1137-ft. above av. terrain, 1014-ft. above ground, 1524-ft. above sea level. Latitude 41° 40' 02" Longitude 71° 42' 43". Transmitter: 1.7-mi. SSW of Summit, 0.8-mi. W of Hwy. 102, near Summit. Ownership: Raymond Yorke, 95%; Lisa Gomes, 5%. Represented (legal): Cohn & Marks. Represented (engineering): William P. Turney. Providence, RI-New Bedford, MA ADI. BPCT-840629KP. Grant Date: May 22, 1985. Starting Date: Unreported.

## South Carolina

**Charleston (Ch. 36)**—WCTP. Grantee: Caro Bcstg. Ltd., 308-A South Elm St., Greensboro, NC 27401. Phone: 919-378-0533. Technical Facilities: Channel No. 36 (602-608 MHz). Authorized power: 5000-kw max. visual, 500-kw max. aural. Antenna: 2000-ft. above av. terrain, 1996-ft. above ground, 2001-ft. above sea level. Latitude 32° 36' 41" Longitude 80° 19' 41". Transmitter: 1.1-mi. E of intersection of Russell Creek Rd. & Hwy. 174. Ownership: Lee D. Andrews, gen. partner, 40%; Elise Davis-McFarland, gen. partner, 20%; David H. Wagner, ltd. partner, 40%. Andrews has interest application for Ch. 54 Avalon, CA. Wagner has interest in applications for Ch. 54, Avalon, CA; Ch. 68, Arlington, TX. Represented (legal): Paddy, Begley & Martin. Represented (engineering): Lawrence Behr Association Inc. Charleston, SC ADI. BPCT-850215KJ. Grant Date: August 21, 1986. Starting Date: Unreported.

**Greenwood (Ch. 48)**—WHST. Grantee: Harry J. Pappas, 21 Interstate Court, Greenville, SC 29615. Technical Facilities: Channel No. 48 (674-680 MHz). Authorized power: 2761-kw visual, 276.10-kw aural. Antenna: 1616-ft. above av. terrain, 1573-ft. above ground, 2113-ft. above sea level. Latitude 34° 00' 43" Longitude 82° 02' 48". Transmitter: 1.3-mi. S of Kirksey near U.S. Hwy. 25. Requests modification of CP for change to 5000-kw max. visual, 1539-ft. above av. terrain, 1472-ft. above ground, 2022-ft. above sea level, lat. 34° 00' 03", long. 81° 55' 06", transmitter 3.6-mi. SE of intersection of State Rte. 245 & US Rte. 178, Friendship. Ownership: Harry J. Pappas. See Pappas Telecasting in Group Ownership of TV Stations. Represented (engineering): Edward Graham Jr. (Bishop, GA). Greenville-Spartanburg, SC-Asheville, NC ADI. BPCT-820217KE. Grant Date: July 6, 1982. Starting Date: Unreported.

**Myrtle Beach (Ch. 32)**—WCRD. Grantee: Coastal Carolina Bcstg. Co., 2503 Bayside Ave., Conway, SC 29526. Phone: 803-248-4560. Technical Facilities: Channel No. 32 (578-584 MHz). Authorized power: 2495-kw max. visual, 250-kw max. aural. Antenna: 507-ft. above av. terrain, 503-ft. above ground, 519-ft. above sea level. Latitude 33° 31' 33" Longitude 79° 07' 16". Transmitter: 4.75-mi. N, 250° E of Murrells Inlet. Ownership: O'Neal Smalls, pres., 40%; Dianna Robinson, v.p.-secy., 30%; Lessie Leggette, v.p.-treas., 30%; Aubrey Sarvis, v.p. Represented (legal): Wilkes, Artis, Hedrick & Lane. Represented (engineering): Oscar Reed Jr. Florence, SC ADI. BPCT-850827KH. Grant Date: October 21, 1986. Starting Date: Unreported.

## South Dakota

**Huron (Ch. 12)**—KIID-TV. Grantee: Pacer Television of Huron Inc., Box 591, Lomira, WI 53048. Phone: 814-944-8571. Technical Facilities: Channel No. 12 (204-210 MHz). Authorized power: 316-kw max. visual, 31.60-kw max. aural. Antenna: 530-ft. above av. terrain, 536-ft. above ground, 1986-ft. above sea level. Latitude 44° 37' 35" Longitude 97° 11' 04". Transmitter: Hwy. 28, near Carpenter. Ownership: Wayne R. Stenz, pres., 50.00%; Lyle Robert Evans, secy., 50.00%. Pacer TV Co. is applicant for Ch. 52, Mayville, WI. Stenz is permittee of new AM. Evans has interest in Northeastern Communications Systems Inc., applicant for LPTV in St. Germain, WI. Represented (engineering): John R. Powley. Sioux Falls-Mitchell ADI. BPCT-840813KM. Grant Date: October 9, 1985. Starting Date: Unreported.

**Rapid City (Ch. 15)**—KCLD-TV. Network Service: CBS. Grantee: Midcontinent Bcstg. Co., 501 S. Phillips Ave., Sioux Falls, SD 57102. Studio: Box 9428, 2497 W. Chicago, Rapid City, SD 57709. Phones: 605-336-1100; 605-341-1500. Technical Facilities: Channel No. 15 (476-482 MHz). Authorized power: 690-kw max. visual, 69-kw max. aural. Antenna: 520-ft. above av. terrain, 421-ft. above ground, 4201-ft. above sea level. Latitude 44° 04' 14" Longitude 103° 15' 01". Transmitter: Skyline Dr., approx. 0.8-mi. S of intersection of Rtes. 44 & 79, Rapid City. Ownership: Joseph L. Floyd, chmn., 33.33%; N. L. Bentson, pres., 33.33%; Edmund R. Ruben, secy.-treas., 33.33%. See Midcontinent Broadcasting Co. in Group Ownership of TV Stations. Represented (sales): Seltel Inc. Represented (legal): Dow, Lohnes & Albertson. Rapid City ADI. BPCT-830801KF. Grant Date: January 5, 1986. Starting Date: October 1, 1988.

**Sioux Falls (Ch. 36)**—KFXT-TV. Grantee: Kirkwood Bcstg. Inc., Box 1580, Sioux Falls, SD 57101. Studio: 629 W. 9th, Sioux Falls, SD 57104. Phone: 605-334-1201. Technical Facilities: Channel No. 36 (602-608 MHz). Authorized power: 3455-kw max. visual, 346-kw max. aural. Antenna: 971-ft. above av. terrain, 955-ft. above ground, 2519-ft. above sea level. Latitude 43° 45' 11" Longitude 96° 53' 22". Transmitter: 2.9-mi. SE of Cotton, 5-mi. W of Hwy. 29. Satellite Earth Stations: 3.5-meter planned. Multichannel TV Sound: Planned. Ownership: Lee O. Axdahl, pres.-treas., 27.5%; Fred Ertz, v.p., 45%; Roanne M. Axdahl, secy., 27.5%. Represented (legal): Leventhal, Senter & Lerman. Represented (engineering): Vemer Broadcast Engineering. Personnel: Lee Axdahl, general manager; Fred Ertz, station manager & program director; R. Peterson, chief engineer; Roanne Axdahl, business manager. Sioux Falls-Mitchell ADI. BPCT-870121KI. Grant Date: November 9, 1987. Starting Date: February 1, 1989.

## Tennessee

**Cookeville (Ch. 28)**—WMTT. Grantee: Dove Bcstg. Inc., Box 1616, Greenville, SC 29602. Phone: 803-244-1616. Technical Facilities: Channel No. 28 (554-560 MHz). Authorized power: 1051.20-kw max. visual, 105.12-kw max. aural. Antenna: 427-ft. above av. terrain, 181-ft. above ground, 1656-ft. above sea level. Latitude 36° 07' 52" Longitude 85° 27'

28". Transmitter: 3.2-mi. SE of Cookeville, near Hwy. 40. Requests modification of CP for change to 230-kw max. visual, 869-ft. av. terrain, 466-ft. above ground, 2444-ft. above sea level, lat. 36° 07' 33", long. 85° 17' 33", transmitter to Goff Hill, 1.2-mi. S of Monterey. Ownership: Dove Bcstg. Inc., non-profit corp. Principals: James H. Thompson, pres.; Joanne Thompson, v.p.; Fred Cain, secy.; Joseph Mattsson-Boze; Clifford Claeson. Principals own permittee of KUTF Salem, OR and licensees of WGGG-TV, Greenville, SC; WGSE, Myrtle Beach, SC & KMCT-TV, West Monroe, LA & are applicants for TV translators. Nashville ADI. BPCT-850422KL. Grant Date: November 20, 1985. Starting Date: Late 1988.

**Hendersonville (Ch. 50)**—WPGD. Grantee: Texas Minerals Inc., 22 Goodwin Lane, El Paso, TX 79902. Technical Facilities: Channel No. 50 (686-692 MHz). Authorized power: 5000-kw max. visual, 500-kw max. aural. Antenna: 1306-ft. above av. terrain, 1006-ft. above ground, 2008-ft. above sea level. Latitude 36° 28' 04" Longitude 86° 28' 40". Transmitter: 4-mi. NW of Gallatin. Ownership: Doyle Brunson, pres.-secy.-treas., 100%. Brunson has interest in licensee of WMPV-TV, Mobile, AL. Represented (engineering): Venture Communications Inc. Nashville ADI. BPCT-860422KZ. Grant Date: December 4, 1986. Starting Date: Unreported.

**Jellico (Ch. 54)**—WPMC. Grantee: Pine Mountain Christian Bcstg. Inc., Box 847, Jellico, TN 37762. Phones: 606-376-2778; 615-784-7854. Technical Facilities: Channel No. 54 (710-716 MHz). Authorized power: 39-kw max. visual, 3.90-kw max. aural. Antenna: 1222-ft. above av. terrain, 319-ft. above ground, 820-ft. above sea level. Latitude 36° 30' 26" Longitude 84° 02' 36". Transmitter: Rich Mountain, 1.8-mi. ENE of Habersham. Requests modification of CP for change to 28.7-kw max. visual, 1007-ft. above av. terrain, 105-ft. above ground, 2475-ft. above sea level. Ownership: Pine Mountain Christian Bcstg. Inc., non-profit, non-stock corp. Principals: Wayne Marler, pres.; Joan Marler, v.p.; Lois Marler, secy.-treas. Represented (legal): Baraff, Koemer, Olander & Hochberg, P.C. Represented (engineering): Smith & Powstenko. Knoxville ADI. BPCT-860327KN. Grant Date: July 29, 1987. Starting Date: Unreported.

† **Nashville (Ch. 42 ETV)**—WSDA. Grantee: Three Angels Bcstg. Network of Tennessee, 850 Conference Dr., Goodlettsville, TN 37072. Phones: 615-859-2345; 615-859-9732. Technical Facilities: Channel No. 42 (638-644 MHz). Authorized power: 1094-kw max. visual, 109-kw max. aural. Antenna: 773-ft. above av. terrain, 472-ft. above ground, 1372-ft. above sea level. Latitude 36° 18' 18" Longitude 86° 48' 14". Transmitter: 0.25-mi. W of Campbells Rd. & 3.3-mi. SW of Goodlettsville. Ownership: Three Angels Bcstg. Network of Tennessee, non-profit corp. Principals: David L. Rose, pres.; Robert Hansen, v.p.; Lyle Anderson, secy.-treas. Represented (legal): Cole, Raywid & Braverman. Represented (engineering): Robert L. Purcell & Associates Inc. BPET-861205KE. Grant Date: March 2, 1988. Starting Date: Unreported.

**Nashville (Ch. 58)**—WNAB. Grantee: Ruth Payne Carman, Box 65, Rte. 1, Hartsville, TN 37074. Phones: 615-655-5421; 615-374-3170. Technical Facilities: Channel No. 58 (734-740 MHz). Authorized power: 5000-kw max. visual, 500-kw max. aural. Antenna: 379-ft. above av. terrain, 425-ft. above ground, 1025-ft. above sea level. Latitude 36° 01' 40" Longitude 86° 40' 32". Transmitter: 2.5-mi. S of Antioch. Ownership: Ruth Payne Carman, 100%. Nashville ADI. BPCT-840202KW. Grant Date: November 13, 1986. Starting Date: Unreported.

## Texas

**Abilene (Ch. 15)**—KSUZ-TV. Grantee: Tower Bcstg. Corp., c/o Helen Oman, Box 49757, Los Angeles, CA 90049. Phone: 213-476-9555. Technical Facilities: Channel No. 15 (476-482 MHz). Authorized power: 146.9-kw max. visual, 210-ft. above av. terrain, 256-ft. above ground, 1965-ft. above sea level. Latitude 32° 27' 06" Longitude 99° 44' 02". Transmitter: 1102 N. 3rd St., Abilene. Ownership: Helen Oman, 100%. TBC is permittee of Ch. 11, Sonora, TX. Oman has LPTV & TV translator interests Represented (legal): Friedman, Leeds & Shorestein. Represented (engineering): Moffet, Larson & Johnson. Abilene-Sweetwater ADI. BPCT-820909KF. Grant Date: July 5, 1983. Starting Date: Unreported.

**Austin (Ch. 54)**—Grantee: Balcones Bcstg. Ltd., 1702 Fawn Dr., Austin, TX 78741. Phone: 512-335-6111. Technical Facilities: Channel No. 54 (710-716 MHz). Authorized power: 5000-kw max. visual, 1000-kw max. aural. Antenna: 807-ft. above av. terrain, 800-ft. above ground, 1538-ft. above sea level. Latitude 30° 19' 10" Longitude 97° 48' 06". Transmitter: 1219 W. Sixth St., Austin. Ownership: Balcones Bcstg. Co., gen. partner, 20%; Billy B. Goldberg, ltd. partner, 34%; Channel 54 Ltd., ltd. partner, 46%. Balcones Bcstg. Co. ownership: Ronnel Hector Oliveira, chmn.-pres., 40%; Edna Isabella Ramon, v.p.-secy.-treas., 40%; Edilia Paz Goldberg, 20%. Channel 54 Ltd. ownership: Berl L. Handcox, gen. partner, 4%; Ruby L. Handcox, gen. partner, 3%; Noemi Correa, gen. partner, 3%; H. C. Carter, ltd. partner, 30%; other ltd. partners, each with 5%; remainder unassigned. The BJS Partnership, ltd. partner, 10%; Tobin Armstrong, ltd. partner, 10%; 5 other ltd. partners, each with 5%; remainder unassigned. TBSJP ownership: Bruce E. Barshop, 33.33%; Jamie L. Barshop, 33.33%; Steven L. Barshop, 33.33%. For Goldberg's other interests, see SouthWest MultiMedia Corp. for Group Ownership of TV Stations. Represented (legal): Wilner & Scheiner. Represented (engineering): Andrus & Assoc. Austin, TX ADI. BPCT-840711KJ. Grant Date: April 15, 1988. Starting Date: Unreported.

**Brady (Ch. 13)**—KWIV. Grantee: Kimbell TV Co., 4600 Interfirst Plaza, 960 Main St., Dallas, TX 75202. Phone: 214-761-6700. Technical Facilities: Channel No. 13 (210-216 MHz). Authorized power: 316-kw max. visual, 31.60-kw max. aural. Antenna: 1030-ft. above av. terrain, 844-ft. above ground, 2914-ft. above sea level. Latitude 30° 46' 43" Longitude 99° 32' 37". Transmitter: E side of Hwy. 1221, approx. 6.53-mi. S of Hext. Ownership: Tedford

E. Kimbell, gen. partner, 50%; Mary Jane Harper, gen. partner, 50%. Kimbell & Harper control T. B. Lanford Estate, see Group Ownership of TV Stations. Represented (legal): Wiley, Rein & Fielding. Represented (engineering): Charles I. Gallagher, P.E., Consulting Radio Engineers. San Angelo ADI. BPCT-840809KO. Grant Date: April 27, 1988. Starting Date: Unreported.

**Conroe (Ch. 49)**—KTFH. Grantee: San Jacinto Television Corp., Suite 212, 1712 N. Frazier, Conroe, TX 44301. Studio: 256 Sam Houston Pkwy., Houston, TX 77060. Phone: 713-820-4900. Technical Facilities: Channel No. 49 (680-686 MHz). Authorized power: 5000-kw max. visual. Antenna: 1178-ft. above av. terrain, 1204-ft. above ground, 1316-ft. above sea level. Latitude 30° 15' 45" Longitude 95° 14' 50". Transmitter: N of State Rd. 2090, 12-mi. SE of Conroe, 1.05-mi. N of Hwy. 2090. Ownership: Florence E. Coaxum, pres.-secy.-treas., 20%; Timothy L. Crosby, 80%. Represented (legal): Davis, Graham & Stubbs. Represented (engineering): E. Harold Munn Jr. & Associates Inc. Personnel: Hugh Van Eaton, general manager; Timothy Crosby, station manager; H. C. Hill, sales, promotion & marketing director; Scott Rogers, program director. Houston ADI. BPCT-840921LC. Grant Date: March 11, 1986. Starting Date: November 1, 1988.

**Decatur (Ch. 29)**—KMPX. Grantee: Decatur Telecasting Inc., 342 Mulberry Village Lane, Fort Mill, SC 29715. Technical Facilities: Channel No. 29 (560-566 MHz). Authorized power: 5000-kw max. visual, 1000-kw max. aural. Antenna: 910-ft. above av. terrain, 727-ft. above ground, 1687-ft. above sea level. Latitude 33° 05' 48" Longitude 97° 26' 55". Transmitter Hwy. 407 W, Rhorne. Requests modification of CP for change to 425-ft. above av. terrain, 323-ft. above ground, 1014-ft. above sea level, lat. 33° 04' 19", long. 97° 06' 48", transmitter to 9-mi. WNW of Lewisville. Ownership: Karen L. Hicks, 100%. Represented (legal): Thomas L. Root. Represented (engineering): Charles J. Thompson. Dallas-Fort Worth ADI. BPCT-850107KG. Grant Date: January 13, 1986. Starting Date: Unreported.

**El Paso (Ch. 38 ETV)**—KSCE. Grantee: St. Clement's Episcopal Parish School Inc., 809 N. Florence, El Paso, TX 79901. Phone: 915-533-4248. Technical facilities: Channel No. 38 (614-620 MHz). Authorized power: 50-kw max. visual, 50-kw max. aural. Antenna: 1828-ft. above av. terrain, 173-ft. above ground, 5907-ft. above sea level. Latitude 31° 48' 55" Longitude 106° 29' 17". Transmitter: KCIK(TV) transmitter site, El Paso. Ownership: St. Clement's Episcopal Parish, non-profit institution. Principals: Barbara Poth, pres.; Frank Feville IV v.p., Mary Anne Gum, secy., Woody Hunt, treas. Represented (legal): Stuart B. Mitchell & Assoc. Represented (engineering): Satellite Technology for Christ. BPET-850114KF. Grant date: June 4, 1986. Starting date: Unreported

**El Paso (Ch. 65)**—Grantee: UN2JC Communications Ltd., 6200 Valeria, El Paso, TX 79912. Phone: 915-584-8304. Technical Facilities: Channel No. 65 (776-782 MHz). Authorized power: 1000-kw max. visual, 100-kw max. aural. Antenna: 1454-ft. above av. terrain, 173-ft. above ground, 5907-ft. above sea level. Latitude 31° 48' 55" Longitude 106° 29' 17". Transmitter: KCIK(TV) transmitter site, El Paso. Ownership: Sara Diaz Warren, gen. & ltd. partner, 36%; Jan A. Blomerth, ltd. partner, 16%; Patti Payne, ltd. partner, 16%; Peggy A. Brown, ltd. partner, 16%; Dr. Janet Mayurga, ltd. partner, 16%. Warren is has LPTV & TV translator interests. Represented (legal): Stuart B. Mitchell & Associates. Represented (engineering): Pete E. M. Warren III. El Paso ADI. BPCT-850611KE. Grant Date: March 25, 1988. Starting Date: Unreported.

† **Galveston (Ch. 22 ETV)**—KUYA. Grantee: Faith That Pleases God Church, 1386 N. Reagan St., San Benito, TX 78586. Technical Facilities: Channel No. 22 (518-524 MHz). Authorized power: 2000-kw visual, 200-kw aural. Antenna: 1030-ft. above av. terrain, 1043-ft. above ground, 1081-ft. above sea level. Latitude 29° 23' 01" Longitude 95° 12' 15". Transmitter: 1.5-mi. S of Hwy. 6, Santa Fe. Ownership: Faith That Pleases God Church Inc. Carlos Ortiz, pres.; John Jacobsen, v.p.; Aracadis Ortiz, secy. C. Ortiz has interest in licensee of WUJA(TV) Caguas, PR & KMNZ(TV) Oklahoma City, OK. Represented (engineering): Carlos Ortiz. BPET-841003KE. Grant Date: December 9, 1986. Starting Date: Unreported.

**Greenville (Ch. 47)**—KTAQ. Grantee: Bill Richard Wright, 3302 Mineola St., Greenville, TX 76401. Phone: 214-454-4153. Technical Facilities: Channel No. 47 (668-674 MHz). Authorized power: 415-kw max. visual, 41.50-kw max. aural. Antenna: 420-ft. above av. terrain, 426-ft. above ground, 974-ft. above sea level. Latitude 33° 11' 20" Longitude 96° 04' 45". Transmitter: On Hwy. FM 118, 1.3-mi. N of Hwy FM 24; nearest town is Greenville, 4-mi. at 225°. Ownership: Bill Richard Wright, pres., 100%; Bess H. Terry, v.p.-secy.-treas.; Edgar J. Garrett, v.p. Wright owns K47AP Greenville. Dallas-Fort Worth ADI. BPCT-860218KR. Grant Date: February 25, 1988. Starting Date: Unreported.

**Lake Dallas (Ch. 55)**—KLD. Grantee: KLD-TV 55 Inc., 1007 Wind Ridge Circle, Duncanville, TX 75224. Phone: 214-296-5976. Technical Facilities: Channel No. 55 (716-722 MHz). Authorized power: 5000-kw max. visual, 500-kw max. aural. Antenna: 1251-ft. above av. terrain, 1244-ft. above ground, 1824-ft. above sea level. Latitude 33° 13' 00" Longitude 96° 58' 00". Transmitter: 0.3-mi. S of Oak Grove Church, Oak Grove. Requests modification of CP for change to 1344-kw max. visual, 466-ft. above av. terrain, 472-ft. above ground, 988-ft. above sea level, lat. 32° 56' 47", long. 96° 59' 22", transmitter to Belt Line Rd., Dallas. Ownership: Opal Thornton, 100%. Represented (legal): James L. Oyster. Represented (engineering): Pete E. M. Warren III. Dallas-Fort Worth ADI. BPCT-840413KE. Grant Date: October 28, 1986. Starting Date: Unreported.

**Llano (Ch. 14)**—KLNO. Grantee: Llano Broadcasting Co., Moursund Bldg., 109 E. Main St., Llano, TX 78643. Phone: 512-825-3233. Technical Facilities: Channel No. 14 (470-476 MHz). Authorized power: 5000-kw max. visual, 500-kw max. aural. Antenna: 1718-ft. above av. terrain, 1353-ft. above ground, 3013-ft. above sea level. Latitude 30° 22' 51" Longitude

## Construction Permits—Texas

98° 24' 08". Transmitter: 4-mi. S of Round Mountain, off Hwy. 281. Ownership: A. W. Moursund, pres., 26%; Hilda Knoll, secy.-treas., 3%; Mary A. Moursund, 25%; 14 others, each with 5% or less. Represented (legal): Cohn & Marks. Represented (engineering): Moffet, Larson & Johnson. Austin, TX ADI. BPCT-851105KE. Grant Date: June 11, 1986. Starting Date: Unreported.

**Longview (Ch. 54)**—KTHP. Grantee: Channel 54 Bcstg. Co., Box 9415, Longview, TX 75608. Technical Facilities: Channel No. 54 (710-716 MHz). Authorized power: 5000-kw max. visual, 500-kw max. aural. Antenna: 1616-ft. above av. terrain, 1574-ft. above ground, 2004-ft. above sea level. Latitude 32° 26' 33" Longitude 95° 04' 18". Transmitter: NW side of intersection of Hwy. 20 and the Howell Club Lake Rd., Longview. Ownership: Inga R. Hernandez, gen. partner, 95%. Represented (engineering): Atkins, Thompson & Quaide. Tyler-Longview ADI. BPCT-850815KJ. Grant Date: March 18, 1987. Starting Date: Unreported.

**Lubbock (Ch. 16)**—Grantee: Lubbock TV 16 Bcstg., 406 3rd Ave. N, Columbus, MS 39703-0101. Phone: 601-327-0903. Technical Facilities: Channel No. 16 (482-488 MHz). Authorized power: 5000-kw max. visual, 500-kw max. aural. Antenna: 469-ft. above av. terrain, 463-ft. above ground, 3684-ft. above sea level. Latitude 33° 20' 30" Longitude 101° 56' 00". Transmitter: 1-mi. NW of New Home, 0.5-mi. N of Meadow Rd., Lynn County. Ownership: Wilbur O. Colom, gen. partner, 45%; Congress St. Properties Inc., gen. partner, 45%; William Dilday Jr., gen. partner, 5%; Les Range, gen. partner, 5%. Congress St. Properties Inc. ownership: See CP for WMAI, Ch. 61, Mobile, AL. Represented (engineering): Sisk Engineering Inc. Lubbock ADI. BPCT-840802KJ. Grant Date: November 4, 1985. Starting Date: Unreported.

**McAllen (Ch. 48)**—KMHB. Grantee: Mundo Vision Bcstg., 603 Ave. of the Americas, New York, NY 10011. Technical Facilities: Channel No. 48 (674-680 MHz). Authorized power: 5000-kw max. visual, 500-kw max. aural. Antenna: 1048-ft. above av. terrain, 1027-ft. above ground, 1107-ft. above sea level. Latitude 26° 19' 33" Longitude 97° 57' 30". Transmitter: 2.35-mi. N of Edcouch. Ownership: Zev Heller, pres., 28%; Carlos Ansaldi, v.p., 28%; Gloria Stromberg, secy., 17%; Jenik M. Stromberg, treas., 17%; Carlos Ortiz, 10%. Ortiz has interest in WUJA(TV), Caguas, PR; permittees of KMNZ(TV), Oklahoma City, OK; KUYA-TV, Galveston, TX; LPTV stations. Represented (legal): Adams, McCullough & Beard. Represented (engineering): Peter V. Gureckis & Associates. McAllen-Brownsville ADI. BPCT-820315KI. Grant Date: September 7, 1983. Starting Date: January 1, 1989.

**Mineola (Ch. 64)**—KGCQ. Grantee: Golden Communications Inc., Box 3, Mineola, TX 75773. Phone: 214-342-3501. Technical Facilities: Channel No. 64 (770-776 MHz). Authorized power: 17.26-kw max. visual, 1.73-kw max. aural. Antenna: 387-ft. above av. terrain, 745-ft. above ground, 354-ft. above sea level. Latitude 32° 43' 50" Longitude 95° 33' 31". Transmitter: Wood County Rd. 2290 at intersection of 2940, Golden. Ownership: Vincent Colvin, pres., 25%; Marc Bockman, v.p., 25%; Sam Curry, treas., 25%; E. F. Whitus, secy., 25%. Represented (legal): Kenkel, Bamard & Edmundson. Dallas-Fort Worth ADI. BPCT-860801KV. Grant Date: April 15, 1987. Starting Date: Unreported.

**Odessa (Ch. 42)**—KMLM. Grantee: National Minority TV Inc., Box C-11949, Santa Ana, CA 92711. Phone: 714-832-2950. Technical Facilities: Channel No. 42 (638-644 MHz). Authorized power: 1130-kw max. visual, 113-kw max. aural. Antenna: 480-ft. above av. terrain, 475-ft. above ground, 3392-ft. above sea level. Latitude 32° 02' 52.50" Longitude 102° 17' 44.00". Transmitter: 1.2-mi. W of junction of State Rtes. 158 & 1788, near Odessa. Ownership: National Minority TV Inc., non-profit, non-stock corp. Principals: Paul F. Crouch, pres.; Jane Duff, v.p.-asst. secy.; Phillip David Espinoza, treas. For Crouch's other interest, see Trinity Bcstg. Network Inc. in Group Ownership of TV Stations. Represented (engineering): Omni Communications Inc. Personnel: Harold Prentice, chief engineer. Odessa-Midland ADI. BPCT-840920KN. Grant Date: September 11, 1985. Starting Date: January 1, 1989.

**Paris (Ch. 36)**—Grantee: G & D Communications Inc., Suite 550, 1627 Eye St., Washington, DC 20006. Phone: 202-223-3366. Technical Facilities: Channel No. 36 (602-608 MHz). Authorized power: 1376-kw max. visual, 137.60-kw max. aural. Antenna: 697-ft. above av. terrain, 647-ft. above ground, 1197-ft. above sea level. Latitude 33° 37' 15" Longitude 95° 32' 50". Transmitter: 0.9-mi. E of Hwy. 286, 2.8-mi. S of Paris. Ownership: Jordan H. Goldman, pres., 47.5%; Ronald I. Dozoretz, v.p., 47.5%; Nancy Cherry, treas.-asst. secy., 5%. GDCl is permittee of Ch. 20 Enid, OK. Represented (legal): McFadden, Evans & Sill. Dallas-Fort Worth ADI. BPCT-861203LI. Grant Date: January 15, 1988. Starting Date: Unreported.

† **San Antonio (Ch. 23 ETV)**—KHCE. Grantee: Hispanic Community Educational TV Inc., c/o Delfino F. Sanchez, 7823 Mary Carolyn, San Antonio, TX 78240. Phone: 512-680-1677. Technical Facilities: Channel No. 23 (524-530 MHz). Authorized power: 1312-kw max. visual, 132-kw max. aural. Antenna: 1371-ft. above av. terrain, 1406-ft. above ground, 1893-ft. above sea level. Latitude 29° 15' 49" Longitude 98° 14' 07". Transmitter: E of Elmendorf. Requests modification of CP for change to 640-kw max. visual, 1381-ft. above av. terrain, 1470-ft. above ground, 1988-ft. above sea level, lat. 29° 17' 27", long. 98° 16' 12", transmitter next to Calaveras Creek, San Antonio. Ownership: Hispanic Community Educational TV Inc., non-profit corp. Principals: Delfino Sanchez, pres.; Helen O. Sanchez, v.p.-secy.-treas. Represented (legal): Gammon & Grange. Personnel: Dr. Delfino F. Sanchez, general manager; Alfred Saldana Jr., engineering director; Helen Sanchez, program & promotion director; Eric R. Sanchez, production director. BPET-830907KG. Grant Date: January 2, 1986. Starting Date: Unreported.

**Sonora (Ch. 11)**—Grantee: Tower Bcstg. Corp., Box 49757, Los Angeles, CA 90049. Phone:

213-476-9555. Technical Facilities: Channel No. 11 (198-204 MHz). Authorized power: 316-kw visual, 31.60-kw aural. Antenna: 426-ft. above av. terrain, 541-ft. above ground, 2659-ft. above sea level. Latitude 30° 33' 08" Longitude 100° 39' 24". Transmitter: Hwy. 277, 0.6-mi. SW of Sonora. Ownership: Helen Oman, pres., 100%; Susan Oman Gross, secy. TBC is permittee of KSUZ-TV, Abilene, TX. Oman has LPTV & TV translator interests. Represented (legal): Friedman, Leeds, Shorestein & Armenakis. Represented (engineering): Moffet, Larson & Johnson Inc. San Angelo ADI. BPCT-860820KK. Grant Date: May 26, 1987. Starting Date: Unreported.

**Texarkana (Ch. 17)**—KJJW. Grantee: Powell Bcstg. Co., c/o Harry C. Powell Jr., 100 Dania Circle, Lehigh Acres, FL 33936. Phone: 813-369-5848. Technical Facilities: Channel No. 17 (488-494 MHz). Authorized power: 665.27-kw max. visual, 66.52-kw max. aural. Antenna: 277-ft. above av. terrain, 299-ft. above ground, 604-ft. above sea level. Latitude 33° 31' 55" Longitude 94° 07' 18". Transmitter: 1-mi. NE of Wamba on Wamba Ridge Farm. Ownership: Harry C. Powell Jr., 100%. PBC is applicant for several LPTV stations. Shreveport, LA-Texarkana, TX ADI. BPCT-821124KH. Grant Date: March 22, 1984. Starting Date: Unreported.

**Tyler (Ch. 14)**—KCKU. Grantee: Sunrise Bcstg. Inc., c/o Christopher M. Weil, Plaza of the Americas, 2200 North Tower, Dallas, TX 75201. Phone: 214-742-9441. Technical Facilities: Channel No. 14 (470-476 MHz). Authorized power: 4594-kw max. visual, 459-kw max. aural. Antenna: 986-ft. above av. terrain, 941-ft. above ground, 1451-ft. above sea level. Latitude 32° 19' 57" Longitude 95° 08' 51". Transmitter: 2.9-mi. NE of Chapel Hill. Ownership: Terry S. Muncey, pres., 12.25%; Gene G. Mundy, v.p., 14.57%; Roger W. Pipkin III, v.p., 7.29%; Charles R. Wooldrige, v.p., 3.64%; Harris R. Fender Jr., v.p., 3.64%; David M. Fender, v.p., 3.64%; Christopher M. Weil, secy.-treas., 7.35%; Lewis MacNaughton, 19.6%; Susan K. Ludka, 7.29%; O. Jan Tyler, 7.29%; James A. Muncey Jr., 4.9%; J. Robert Vriesanga, 4.9%; Harris R. Fender, 3.64%. Represented (legal): Bryan, Cave, McPheeters & McRoberts. Represented (engineering): Dempsey & Associates. Tyler-Longview ADI. BPCT-800718KH. Grant Date: November 24, 1982. Starting Date: January 1, 1989.

† **Waco (Ch. 34 ETV)**—KCTF. Grantee: Central Texas College, Box 1800, Hwy. 190 W, Killeen, TX 76540-9990. Studio: American Educational Complex Campus, Killeen, TX 76542. Phone: 817-526-1176. Technical Facilities: Channel No. 34 (590-596 MHz). Authorized power: 80-kw max. visual. Antenna: 515-ft. above av. terrain, 447-ft. above ground, 1007-ft. above sea level. Latitude 31° 30' 31" Longitude 97° 10' 03". Transmitter: Veterans Administration Hospital grounds, Waco. Ownership: Central Texas College, non-profit educational institution. Principals: Phillip R. Swartz, chancellor; J. A. Roach, pres.; W. A. Darosett, v.p.; Linus D. Frederick, secy.; Guinn C. Fergus, treas.; Marvin A. Mickan, trustee; William L. Shine, trustee; Cleo Bay, trustee. Personnel: Edward B. Jasuta Jr., general manager; Noel T. Smith, station manager; Lee Roy Franklin, chief engineer; Don Julian, program director; Rece Terry, promotion director; Harry Walthall, business manager; Lois Whiteley, marketing director. BPET-870313KG. Grant Date: December 7, 1987. Starting Date: Unreported.

**Wofforth (Ch. 22)**—KLRB. Grantee: Randy Chandler Ministries Inc., 3001 50th St., Bldg. G-1, Lubbock, TX 79413. Technical Facilities: Channel No. 22 (518-524 MHz). Authorized power: 647.73-kw max. & 558.31-kw horizontal visual, 67.43-kw max. & 55.83-kw horizontal aural. Antenna: 219-ft. above av. terrain, 232-ft. above ground, 3399-ft. above sea level. Latitude 33° 32' 31" Longitude 101° 49' 09". Transmitter: 58th St. & Quirt Ave., Lubbock. Ownership: Randy Chandler Ministries Inc., non-profit corp. Principals: Randy Chandler, pres.; Bobby Ball, secy.-treas. Represented (legal): Gammon & Grange. Represented (engineering): William J. Sitzman Jr. Lubbock ADI. BPCT-820127KE. Grant Date: May 14, 1986. Starting Date: Unreported.

## Utah

**Cedar City (Ch. 4)**—KCCZ. Grantee: Liberty Broadcast Co., Box 188, One Chalet Dr., Brian Head, UT 84179. Phone: 801-677-2025. Technical Facilities: Channel No. 4 (66-72 MHz). Authorized power: 64.60-kw max. visual, 6.50-kw max. aural. Antenna: 2569-ft. above av. terrain, 97-ft. above ground, 10,232-ft. above sea level. Latitude 37° 33' 30" Longitude 113° 03' 18". Transmitter: Three Knolls, 8-mi. S of Cedar City. Requests modification of CP for change to 37.60-kw max. visual, 2742-ft. above av. terrain, 325-ft. above ground, 10,312-ft. above sea level, lat. 37° 32' 32", long. 113° 04' 05", transmitter to Three Knolls, 9.4-mi. S, 180°T from Cedar City. Ownership: Michael G. Golden, pres., 54.5%; John E. Dierks, 45.5%. Represented (legal): Arter & Hadden. Represented (engineering): D. C. Williams & Associates Inc. Salt Lake City ADI. BPCT-831110KJ. Grant Date: May 7, 1984. Starting Date: Unreported.

**Provo (Ch. 16)**—KZAR-TV. Grantee: Royal Television of Utah Inc., 265 Kem Ave., Morro Bay, CA 93442. Technical Facilities: Channel No. 16 (482-488 MHz). Authorized power: 2470-kw max. visual, 247-kw max. aural. Antenna: 2775-ft. above av. terrain, 120-ft. above ground, 7705-ft. above sea level. Latitude 40° 16' 43" Longitude 111° 56' 01". Transmitter: Lake Mountain, near Provo. Multichannel TV Sound: Planned. Ownership: Jackson Dell Weaver, pres., 51.00%; Morro Rock Resources Inc., 49.00%. Morro Rock Resources Inc. ownership: Ross H. Boyd, pres., 14.28%; Fred A. Strauss, v.p., 1.78%; John F. Quirk, secy.-treas., 1.78%; John C. Power, 7.14%; Wescap, 5.11%; 10 others with less than 5% each. Represented (legal): Tierny & Swift. Represented (engineering): Robert Gross. Salt Lake City ADI. BPCT-840618KE. Grant Date: April 24, 1985. Starting Date: Unreported.

**St. George (Ch. 12)**—Grantee: KUTV Inc., 2185 South 3600 West, Salt Lake City, UT 84119. Phone: 801-973-3056. Technical Facilities: Channel No. 12 (204-210 MHz). Authorized power: 148-kw max. visual. Antenna: 1383-ft. above av. terrain, 131-ft. above ground,



5986-ft. above sea level. Latitude 36° 49' 17" Longitude 113° 31' 13". Transmitter: Seegmiller Mountain, approx. 20-mi. S of St. George. Ownership: Standard Corp., 80%; Communications Investment Corp., 20%. Communications Investment Corp. ownership: George C. Hatch; Wilda Gene Hatch. Standard Corp. owns KUTV, Salt Lake City, UT; publishes *Ogden Standard Examiner*. Communications Investment Corp. also operates KALL-AM-FM, Salt Lake City, KUPI & KQPI-FM, Idaho Falls, ID; KVEL-AM-FM, Vernal, UT. Represented (legal): Haley, Bader & Potts. Represented (engineering): Hammett & Edison Inc. Salt Lake City ADI. BPCT-870812KG. Grant Date: May 23, 1988. Starting Date: Unreported.

**Salt Lake City (Ch. 14)**—KXIV. Grantee: American Television of Utah Inc., Box 27477, Salt Lake City, UT 84127. Studio: 5181 Amelia Earhart Dr., Salt Lake City, UT 84119. Phone: 801-537-1414. Technical Facilities: Channel No. 14 (470-476 MHz). Authorized power: 1480-kw max. visual, 148-kw max. aural. Antenna: 4041-ft. above av. terrain, 262-ft. above ground, 9589-ft. above sea level. Latitude 40° 36' 51" Longitude 112° 11' 12". Transmitter: Nelson Peak, near Salt Lake City. Requests modification of CP for change to 925-kw max. visual, 92.50-kw max. aural, 3681-ft. above av. terrain, 59-ft. above ground, 8914-ft. above sea level, lat. 40° 39' 12", long. 112° 12' 06", transmitter 0.5-mi. S of Farnsworth Peak, Salt Lake County. Ownership: American Stores Co./Skaggs Telecommunications Service. Principals: L. S. Skaggs, chmn.; Don Skaggs, pres. Represented (legal): Kaye, Scholer, Fierman, Hays & Handler. Represented (engineering): Moffet, Larson & Johnson Inc. Personnel: Mike Hemingway, program director. Salt Lake City ADI. BPCT-790822KE. Grant Date: December 6, 1984. Starting Date: March 1, 1989.

## Virginia

**Arlington (Ch. 14)**—Grantee: Urban Telecommunications Corp., Suite 1002, 1301 20th St. NW, Washington, DC 20036. Phone: 202-659-0709. Technical Facilities: Channel No. 14 (470-476 MHz). Authorized power: 2780-kw max. & 2317-kw horizontal visual, 546-kw max. & 455-kw horizontal aural. Antenna: 428-ft. above av. terrain, 398-ft. above ground, 763-ft. above sea level. Latitude 38° 56' 09" Longitude 77° 05' 33". Transmitter: Massachusetts & Nebraska Aves. NW, Washington, DC. Ownership: Theodore M. White, pres.-treas., 100%; Page E. Silver, v.p.-secy. Represented (legal): Kenkel, Bamard & Edmundson, P.C. Washington, DC ADI. BPCT-800118KN. Grant Date: September 9, 1985. Starting Date: Unreported.

**Ashland (Ch. 65)**—WZKX. Grantee: Christel Bcstg. Inc., 10211 Staples Mill Rd., Glen Allen, VA 23060. Phone: 804-266-2966. Technical Facilities: Channel No. 65 (776-782 MHz). Authorized power: 824-kw max. visual. Antenna: 860-ft. above av. terrain, 869-ft. above ground, 968-ft. above sea level. Latitude 37° 44' 32" Longitude 77° 15' 18". Transmitter: Rte. 652, 1-mi. from intersection of Rte. 615. Ownership: Sherry L. Campana; Robert E. Smith; John R. Hall; James E. Campana. Represented (legal): May & Dunne, Chartered. Represented (engineering): Serge Bergen. Personnel: James Robert Hall, general manager; Terry Coy, news director; Susan Cary, program director. Richmond ADI. BPCT-840620KG. Grant Date: February 24, 1986. Starting Date: December 31, 1988.

**Blacksburg (Ch. 66)**—Grantee: Southwest Virginia Television, 405 Washington Ave., Vinton, VA 24179. Phone: 703-343-4007. Technical Facilities: Channel No. 65 (776-782 MHz). Authorized power: 5000-kw max. visual, 500-kw max. aural. Antenna: 816-ft. above av. terrain, 300-ft. above ground, 3020-ft. above sea level. Latitude 37° 15' 04" Longitude 80° 30' 43". Transmitter: 1.8-mi., 153°T WNW of intersection of Hwys. 654 & 655, Blacksburg, VA. Ownership: Ann A. Cranwell, gen. partner, 25%; Susan K. Cranwell, gen. partner, 25%; Carol M. Cranwell, gen. partner, 25%; Howard E. Hale, gen. partner, 25%. Represented (legal): Fisher, Wayland, Cooper & Leader. Represented (engineering): Howard E. Hale. Roanoke-Lynchburg ADI. BPCT-860212KL. Grant Date: May 7, 1987. Starting Date: Unreported.

† **Charlottesville (Ch. 41 ETV)**—WHTJ. Grantee: Central Virginia ETV Corp., 23 Sesame St., Richmond, VA 23235-0026. Phone: 804-320-1301. Technical Facilities: Channel No. 41 (632-638 MHz). Authorized power: 250-kw max. visual. Antenna: 1156-ft. above av. terrain, 237-ft. above ground, 1697-ft. above sea level. Latitude 37° 59' 00" Longitude 78° 28' 54". Transmitter: 3-mi. S of Charlottesville. Requests modification of CP for change to 251-kw max. visual, 1156-ft. above av. terrain, 291-ft. above ground, 1713-ft. above sea level, lat. 37° 58' 58", long. 78° 29' 00", transmitter to 3-mi. S of Charlottesville on Carter Mountain. Ownership: Central Virginia ETV Corp., non-profit corp. Principals: A. Prescott Rowe, chmn.; Franklin M. Halsey, vice chmn.; Richard E. Hall, v.p.; Guy T. Tripp III, secy.-treas.; Coleman Worham III, treas. Represented (legal): Fisher, Wayland, Cooper & Leader. Represented (engineering): John A. Prather. BPET-851224KH. Grant Date: March 17, 1987. Starting Date: November 15, 1988.

**Danville (Ch. 24)**—WPAJ. Grantee: Danville Communications, Apt. 34, 3509 Normandy Lane SW, Roanoke, VA 24018. Phone: 703-774-8998. Technical Facilities: Channel No. 24 (530-536 MHz). Authorized power: 5000-kw max. visual. Antenna: 100-ft. above av. terrain, 159-ft. above ground, 547-ft. above sea level. Latitude 36° 33' 34" Longitude 79° 22' 02". Transmitter: Hwy. 736, 2.7-mi. SW of Danville. Ownership: William R. Mouer, 100%. Represented (legal): Baraff, Koerner, Olender & Hochberg, P.C. Roanoke-Lynchburg ADI. BPCT-8703318K. Grant Date: March 3, 1988. Starting Date: Unreported.

**Danville (Ch. 44)**—Grantee: A. W. Bcstg., 3348 Meadow Run Dr. NW, Roanoke, VA 24012. Phone: 703-343-4871. Technical Facilities: Channel No. 44 (650-656 MHz). 5000-kw max. visual. Antenna: 109-ft. above av. terrain, 159-ft. above ground, 547-ft. above sea level. Latitude 36° 44' 34" Longitude 79° 23' 09". Transmitter: 2250-ft. SSW of the intersection of Rtes. 29 & 825, Pittsylvania. Ownership: Charles A. Wright, 100%. Represented (legal):

Baraff, Koerner, Olender & Hochberg, P.C. Roanoke-Lynchburg ADI. BPCT-870317KP. Grant date: September 4, 1988. Starting date: Unreported.

**Grundy (Ch. 68)**—WFLG. Grantee: Living Faith Ministries, Box 151, Vansant, VA 24656. Phone: 703-935-7850. Technical Facilities: Channel No. 68 (794-800 MHz). Authorized power: 925-kw max. visual, 92.50-kw max. aural. Antenna: 1093-ft. above av. terrain, 500-ft. above ground, 3120-ft. above sea level. Latitude 37° 14' 06" Longitude 81° 55' 59". Transmitter: Antioch at Ridge, Keen Mountain, Buchanan County. Requests modification of CP for change to 1140-kw max. visual, 2504-ft. above av. terrain, 167-ft. above ground, 4348-ft. above sea level, lat. 36° 49' 47", long. 82° 04' 05" Ownership: Living Faith Ministries Inc., non-profit corp. Principals: Rev. Buford Smith, pres.; Ed Baker. James Harman, Jerry Wilson, Billy Ray Dotson, Billy J. Keene & Larry Looney, dirs; Fredia Lou Keene, treas. LFMI is permittee of Ch. 40, Bluefield, VA. Represented (legal): Thomas L. Root. Represented (engineering): Robert L. Littler II, Bristol, VA-Kingsport-Johnson City, TN ADI. BPCT-850510KF. Grant Date: May 21, 1986. Starting Date: Unreported.

† **Newport News (Ch. 55 ETV)**—WTKC. Grantee: Community ETV Inc., 5424 Coach Dr., Virginia Beach, VA 23462. Studio: 808 Live Oak Drive, Chesapeake, VA 23320. Phone: 804-420-4637. Technical Facilities: Channel No. 55 (716-722 MHz). Authorized power: 5000-kw visual. Antenna: 982-ft. above av. terrain, 982-ft. above ground, 1004-ft. above sea level. Latitude 36° 49' 54" Longitude 76° 28' 06". Transmitter: NE of Driver. Ownership: Community ETV Inc. Principals: Anna Gimenez, Willie J. McFadden, Crystal D. Reid, Theodore Hall, dirs. Represented (legal): McCabe & Allen. Personnel: Anna Gimenez, general manager; John Hill, engineering director; Bill Freeman, news director; Paula Spafard, program director. BPET-860324KF. Grant Date: November 21, 1986. Starting Date: November 1, 1988.

**Norfolk (Ch. 49)**—WJCB. Grantee: Tidewater Christian Communications Corp., 510 Middle St. Mail, Portsmouth, VA 23704. Correspondence: Box 1892, Norfolk, VA 23501. Phone: 804-627-5445. Technical Facilities: Channel No. 49 (680-686 MHz). Authorized power: 495.90-kw max. visual. Antenna: 509-ft. above av. terrain, 499-ft. above ground, 522-ft. above sea level. Latitude 36° 48' 32" Longitude 76° 30' 13". Transmitter: On Hwy 337, 0.75-mi S of Driver. Ownership: Rev. James E. Vaughan, chmn.-pres., 10%; Rev. Daniel Burton, v.p., 10%; Maurice Barco, secy., 10%; Rev. Anne T. Bames, treas., 10%; Rev. Samuel Carruth, 10%; Rev. Charles E. Williams, 10%; Rev. C. K. Jones, 10%; Bishop Samuel Green Jr., 10%; Richard R. Honabue, 10%; Dr. Wilbert D. Edgerton, 10%. Norfolk-Portsmouth-Newport News-Hampton ADI. BPCT-800806KE. Grant Date: June 30, 1982. Starting Date: Unreported.

**Roanoke (Ch. 60)**—WZZW. Grantee: Southwest Virginia Television, 405 Washington Ave., Vinton, VA 24179. Phone: 703-343-4007. Ownership: Howard E. Hale, pres., 25%; Ann Allen, 25%; Susan K. Cranwell, 25%; Carol Jean M. Cranwell, 25%. SVT is permittee for Ch. 65, Blacksburg, VA. Represented (legal): Fisher, Wayland, Cooper & Leader. Represented (engineering): Howard E. Hale. Roanoke-Lynchburg ADI. BPCT-841005KY. Grant date: December 3, 1985. Starting Date: January 1, 1989.

**Virginia Beach (Ch. 43)**—WVBT. Grantee: Virginia Beach Television Inc., c/o G. Dewey Simmons Jr., 2240 N. Great Neck Rd., Virginia Beach, VA 23451. Phone: 804-481-7965. Technical Facilities: Channel No. 43 (644-650 MHz). Authorized power: 5000-kw max. & 3614-kw horizontal visual, 500-kw max. & 361-kw horizontal aural. Antenna: 979-ft. above av. terrain, 978-ft. above ground, 1000-ft. above sea level. Latitude 36° 48' 31" Longitude 76° 30' 12". Transmitter: Rte. 237, 1-mi. S of Driver. Requests modification of CP for change to 1975-kw max. visual, 377-ft. above av. terrain, 384-ft. above ground, 390-ft. above sea level, lat. 36° 48' 38", long. 76° 16' 57", transmitter to 95 Poindexter St., Chesapeake City. Ownership: Dan Goldman, pres.; Millie D. Johnson, secy., 4.83%; Andrew Carrington, & Teresa Carrington, 4.83% jointly; Edward S. Garcia, trustee for Ocean Bcstg. Corp., 35.50%; Sam Forman, 29.94%; Marilyn Goldman, 5.56%; G. Dewey Simmons Jr., 4.80%; Antonio Omelas, & Marianne Omelas, 4.83% jointly; William Davenport & Cynthia Davenport, 4.83% jointly; Carter R. Anderson & Robin Anderson, 4.83% jointly. Represented (legal): Mullin, Rhyne, Emmons & Topel, P. C. Represented (engineering): Cohen, Dippell & Everist, P.C. Norfolk-Portsmouth-Newport News-Hampton ADI. BPCT-830223KV. Grant Date: May 14, 1985. Starting Date: Unreported.

## Washington

**Bellevue (Ch. 33)**—KBGE. Grantee: Gill Communications & Robert Gill Communications Ltd. Partnership., 9620 Rainier Ave. S., Seattle, WA 98118. Phone: 206-756-0921. Technical Facilities: Channel No. 33 (584-590 MHz). Authorized power: 4291-kw max. visual, 429.10-kw max. aural. Antenna: 1661-ft. above av. terrain, 317-ft. above ground, 2257-ft. above sea level. Latitude 47° 30' 15" Longitude 122° 03' 30". Transmitter: Squak Mountain. Requests modification of CP for change to 14.82-kw max. visual, 938-ft. above av. terrain, 945-ft. above ground, 1060-ft. above sea level, lat. 47° 36' 17", long. 122° 19' 46", transmitter to top of Columbia Center, 701 5th Ave., Seattle 98104. Ownership: Gill Communications, gen. partner, 10%; Mary Ellen Parker, ltd. partner, 10%; remainder undisclosed. Gill Communications ownership: Robert L. Gill, pres. Represented (engineering): Moffet, Larson & Johnson. Seattle-Tacoma ADI. BPCT-840413LC. Grant Date: July 11, 1985. Starting Date: Unreported.

**Bellevue (Ch. 51)**—KBHE. Grantee: Bellevue Bcstg. Co. Ltd., Suite 900, 10900 N.E. Eighth, Issaquah, WA 98004. Technical Facilities: Channel No. 51 (692-698 MHz). Authorized power: 5000-kw max. visual, 500-kw max. aural. Antenna: 1635-ft. above av. terrain, 272-ft. above ground, 2222-ft. above sea level. Latitude 47° 30' 16" Longitude 122° 03' 30". Transmitter: 2.25-mi. SSW of Issaquah on Squak Mountain. Requests modification of

## Construction Permits—Washington

CP for change to 1022-kw max. visual, 2424-ft. above av. terrain, 216-ft. above ground, 3165-ft. above sea level, lat. 47° 30' 14", long. 121° 58' 29", transmitter to 3.75-mi. SE of Issaquah on W. Tiger Mountain Ownership: Darlene C. McHenry, gen. partner, 20%; Marie G. O'Neill, ltd. partner, 30%; Jerry E. O'Neill, ltd. partner, 30%; Wayne D. Tanaka, ltd. partner, 10%; Dennis D. Sutter, ltd. partner, 10%. Represented (legal): Verner, Lipfert, Bernhard, McPherson & Hand. Represented (engineering): Sterling Communications Inc. Seattle-Tacoma ADI. BPCT-850215KR. Grant Date: January 5, 1987. Starting Date: Unreported.

**Bellingham (Ch. 64)**—Grantee: Prism Bcstg. Corp. c/o Lawrence Rogow, 11878 La Grange Ave., Los Angeles, CA 90025. Technical Facilities: Channel No. 64 (770-776 MHz). Authorized power: 420-kw max. visual, 42-kw max. aural. Antenna: 2421-ft. above av. terrain, 299-ft. above ground, 2559-ft. above sea level. Latitude 48° 40' 49" Longitude 122° 50' 24". Transmitter: Mt. Constitution, Orcas Island. Ownership: Response Bcstg. Corp. Lance Drummond, chmn., 5%; Ernest Shell, vice chmn., 2.7%; Howard Miller, pres., 8.3%; Garry Spire, v.p., 3.9%; Lawrence Rogow, v.p., 3.9%; Donald S. Wilson, v.p., Edward C. Maddox, secy., 2.5%; Channing D. Johnson, treas., 2.5%; Sidney Harman, 8.3%; Carheart Corp., 8.3%; Stanley A. Weiss, 8.3%; Luis Villalobos, 4.8%; Donald J. Bohana, 4.2%; Peter Dauterive, 4%; 15 others, none with more than 4%. Davidson & Johnson are principals of cable TV operator in Los Angeles (south central), CA. Drummond is principal of several radio stations. Washington is vice president of McClatchy Newspapers. Spire has interest in cable system in Calabasas, CA. Rogow & Spire are principals of Ponyland Bcstg. Co.; Baby Boom Bcstg. (see listing in LPTV ownership) & each owns 25% of KREQ(TV), Arcata, CA Seattle-Tacoma ADI. BPCT-821109KF. Grant Date: August 19, 1986. Starting Date: Unreported.

**Everett (Ch. 16)**—KONG-TV. Grantee: KONG Television Inc., Suite 303, 660 Sacramento St., San Francisco, CA 94111. Studio: 1420 75th St. SW, Everett, WA 98203-6256. Phone: 206-292-1616. Technical Facilities: Channel No. 16 (482-488 MHz). Authorized power: 5000-kw max. visual, 500-kw max. aural. Antenna: 1275-ft. above av. terrain, 300-ft. above ground, 1725-ft. above sea level. Latitude 47° 32' 34" Longitude 122° 06' 25". Transmitter: On Cougar Mountain, 4-mi. W of Issaquah. Satellite Earth Stations: Ownership: Carl D. Washington, chmn.-pres., 77%; Samuel Schulman, 11%; Carl C. Gipson, v.p., 2%; Samuel E. Washington, secy., 5%; Thomas Arnold, 2%; Morris Lucas, 2%; Sharon R. Silverstone, 1%. Represented (legal): Hunton & Williams. Represented (engineering): Cohen, Dippell & Everist, P.C. Personnel: Dan O'Brien, general manager; Bill Achatz, chief engineer. Seattle-Tacoma ADI. BPCT-800908KG. Grant Date: May 17, 1983. Starting Date: January 1, 1989.

**Spokane (Ch. 34)**—KSKN. Grantee: 22 Spokane Ltd. Partnership, E. 4022 Broadway, Spokane 99202. Studio: E. 4022 Broadway, Spokane 99202. Phone: 509-534-5756. Technical Facilities: Channel No. 22 (518-524 MHz). Authorized power: 1396-kw max. visual, 139.6-kw max. aural. Antenna: 1959-ft. above av. terrain, 940-ft. above ground, 4549-ft. above sea level. Latitude 47° 35' 42" Longitude 117° 17' 53". Transmitter: 7-mi. SE of Spokane. Satellite Earth Station: Microdyne, 5-meter; Microdyne receivers. News service: CNN. Ownership: 22 Spokane Ltd. Partnership, Debtor-in-Possession. Fred T. Boice, trustee. Began Operation: December 18, 1983. Sale to Eugene D. Adelstein & Ellen B. Adelstein, gen. partners, approved by FCC Nov. 27, 1985. Represented (sales): Independent TV Sales. Represented (legal): Haley, Bader & Potts. Represented (engineering): Edward F. Lorentz & Associates. Personnel: Hank Lominac, general manager; Stephen Whitehead, general sales manager. Highest 30 sec. Rate: \$70. City of License: Spokane. ADI: Spokane. Rank: 78.

**Spokane (Ch. 34)**—KRSK. Grantee: Robin C. Brandt, 1012 Third St., Juniata, Altoona, PA 16601. Phone: 814-944-6391. Technical Facilities: Channel No. 34 (590-596 MHz). Authorized power: 10-kw max. visual, 1.00-kw max. aural. Antenna: 1903-ft. above av. terrain, 700-ft. above ground, 4376-ft. above sea level. Latitude 47° 34' 44" Longitude 117° 17' 46". Transmitter: Krell Hill. Ownership: Robin C. Brandt, 100%. Robin C. Brandt: Brandt is permittee of KRBR(TV) Duluth, MN; KRWL(TV) Butte, MT & KRBT(TV), Missoula, MT. Spokane ADI. BPCT-870331K4. Grant Date: September 14, 1987. Starting Date: Unreported.

## West Virginia

**Bluefield (Ch. 40)**—Grantee: Living Faith Ministries Inc., Box 44, Vansant, VA 24656. Phone: 703-935-7850. Technical Facilities: Channel No. 40 (626-632 MHz). Authorized power: 1000-kw max. visual, 200-kw max. aural. Antenna: 1992-ft. above av. terrain, 545-ft. above ground, 4829-ft. above sea level. Latitude 37° 10' 46" Longitude 81° 22' 41". Transmitter: East River Mtn., 1.8-mi. SE of Springville, Tazewell County, VA. Ownership: Living Faith Ministries Inc. LFMI is permittee of WLFQ(TV), Grundy, VA. Represented (legal): Thomas L. Root, P. C. Bluefield-Beckley-Oak Hill, WV ADI. BPCT-860529KF. Grant Date: February 19, 1988. Starting Date: Unreported.

**Charleston (Ch. 29)**—Grantee: P.S.A. Inc., 825 Hillcrest Dr., Charleston, WV 25311. Technical Facilities: Channel No. 29 (560-566 MHz). Authorized power: 5000-kw max. visual, 500-kw max. aural. Antenna: 1491-ft. above av. terrain, 1259-ft. above ground, 2499-ft. above sea level. Latitude 38° 23' 15" Longitude 81° 25' 24". Transmitter: Approx. 0.45-mi. NE of intersection of Coco Rd. & Rte. 114, Charleston. Ownership: Linda Plemons, pres.-secy.-treas., 100%. Represented (legal): Baker & Hostetler. Represented (engineering): A. D. Ring & Associates. Charleston-Huntington ADI. BPCT-870121KN. Grant Date: November 5, 1987. Starting Date: Unreported.

**Martinsburg (Ch. 60)**—Grantee: Ralph Albertazze, Rte. 1, Box 2424, Hedgesville, WV 25427.

Phone: 304-274-2276. Technical Facilities: Channel No. 60 (746-752 MHz). Authorized power: 3000-kw max. visual. Antenna: 974-ft. above av. terrain, 223-ft. above ground, 1624-ft. above sea level. Latitude 39° 28' 27" Longitude 78° 02' 57". Transmitter: Atop North Mountain, 1.75-mi. WNW of Nolville. Ownership: Ralph Albertazze, 100%. Represented (legal): Baker & Hostetler. Represented (engineering): Carl Lahm, P. C. Washington, DC ADI. BPCT-870602KK. Grant Date: August 15, 1988. Starting Date: Unreported.

## Wisconsin

**Chippewa Falls (Ch. 48)**—WEUX. Grantee: Family Group Ltd. III, Box 19099, Green Bay, WI 54307. Phone: 414-494-2626. Technical Facilities: Channel No. 48 (674-680 MHz). Authorized power: 640-kw max. visual, 64-kw max. aural. Antenna: 335-ft. above av. terrain, 155-ft. above ground, 1265-ft. above sea level. Latitude 44° 51' 03" Longitude 91° 25' 24". Transmitter: 950-ft. E of N. 50th St., 0.55-mi. S of Bamell Dr., Seymour. Requests modification of CP for change to 398.10-kw max. visual, 1076-ft. above av. terrain, 791-ft. above ground, 2074-ft. above sea level, lat. 44° 57' 34", long. 91° 40' 02". Ownership: Ian N. Wheeler, gen. partner, 5%; Edward R. Ponger, gen. partner, 4%; Leo Wotitzky, gen. partner, 4%; Carl J. Martin, gen. partner, 4%; Donald E. Clark, gen. partner, 4%; Ronald H. Kays, gen. partner, 4%; Ian N. Wheeler, ltd. partner, 75%. See Family Group Ltd. in Group Ownership of TV Stations. Represented (legal): Nixon, Hargrave, Devans & Doyle. La Crosse-Eau Claire ADI. BPCT-860820KI. Grant Date: February 25, 1987. Starting Date: December 1, 1988.

**Fond du Lac (Ch. 68)**—Grantee: Skycom Inc., Box 30, Lake Forest, WI 54935. Phone: 312-234-4534. Technical Facilities: Channel No. 68 (794-800 MHz). Authorized power: 5000-kw max. visual. Antenna: 1706-ft. above av. terrain, 1706-ft. above ground, 2516-ft. above sea level. Latitude 43° 21' 44" Longitude 88° 53' 45". Transmitter: N of Ghost Hill Rd., SE quarter of Sec. 1, R13E, Elba Twp., Dodge County. Ownership: John D. Stebbins, pres.-treas., 100%; Elizabeth Stebbins, secy. Represented (legal): Pepper & Corazzini. Represented (engineering): Robert A. Jones. Green Bay-Appleton ADI. BPCT-870610KN. Grant Date: April 22, 1988. Starting Date: Unreported.

**Janesville (Ch. 57)**—Grantee: Tri-M Communications Ltd., 26546 W. Ingleside Shore, Ingleside, IL 60041. Phone: 312-525-6340. Technical Facilities: Channel No. 57 (728-734 MHz). Authorized power: 641-kw max. visual. Antenna: 403-ft. above av. terrain, 415-ft. above ground, 1301-ft. above sea level. Latitude 42° 43' 47" Longitude 89° 10' 10". Transmitter: 2-mi. W of Leyden on Robert Rd. Ownership: Harry D. Monk, Edward Mazola, Jagan K. Mohan, gen. partners, 33.3% each. Represented (legal): Thomas L. Root, P. C. Rockford ADI. BPCT-870317KE. Grant Date: May 2, 1988. Starting Date: Unreported.

**Manitowoc (Ch. 16)**—WTHX-TV. Grantee: Tony C. G. Hendey, Box 11747, Fort Wayne, IN 46860-1747. Phone: 219-485-0914. Technical Facilities: Channel No. 16 (482-488 MHz). Authorized power: 10.70-kw max. visual, 1.07-kw max. aural. Antenna: 423-ft. above av. terrain, 482-ft. above ground, 1086-ft. above sea level. Latitude 44° 07' 31" Longitude 87° 37' 41". Transmitter: 1915 Mirro Dr., Manitowoc. Ownership: Tony C. G. Hendey, 100%. Green Bay-Appleton ADI. BPCT-870331QM. Grant Date: February 12, 1988. Starting Date: April 1, 1989.

**Milwaukee (Ch. 58)**—WDJT-TV. Grantee: Milwaukee TV 58 Inc., Suite 208, 555 N. Port Washington Rd., Milwaukee, WI 53217. Phone: 213-458-1077. Technical Facilities: Channel No. 58 (734-740 MHz). Authorized power: 2500-kw max. visual. Antenna: 518-ft. above av. terrain, 587-ft. above ground, 1188-ft. above sea level. Latitude 43° 02' 20" Longitude 87° 55' 04". Transmitter: Marc Plaza Hotel, 5th & Wisconsin Ave., Milwaukee. Requests modification of CP for change to 2800-kw max. visual, 535-ft. above av. terrain, 630-ft. above ground, 1230-ft. above sea level. Ownership: Weigel Broadcasting Co., 80.00%; TV 58 Inc., 20.00%. Weigel Broadcasting Co. ownership: Howard Shapiro, pres.-dir., 67.56%; others, 32.44%. Weigel Bcstg. owns WCIU-TV, Chicago, IL; has LPTV interests. TV 58 Inc. ownership: Howard Weiss, pres., 33%; Estate of Debra M. Jackson, 33%; John Torres, secy, 33%; Garry Spire, exec. v.p., 100% non-voting stock. Represented (engineering): Donald S. Wilson. Milwaukee ADI. BPCT-831219KE. Grant Date: July 23, 1985. Starting Date: January 1, 1989.

**Racine (Ch. 49)**—WJJA. Grantee: Racine Telecasting Co., 6608 W. Hope Ave., Milwaukee, WI 53216. Studio: 6608 W. Hope Ave., Milwaukee, WI 53216. Technical Facilities: Channel No. 49 (680-686 MHz). Authorized power: 5000-kw visual, 500-kw aural. Antenna: 435-ft. above av. terrain, 405-ft. above ground, 1134-ft. above sea level. Latitude 42° 40' 56" Longitude 87° 51' 28". Transmitter: Chicory Rd., 0.125-mi. W of intersection with WI Hwy. 31. Requests modification of CP for change to 2670-kw max. visual, 469-ft. above av. terrain, 413-ft. above ground, 1112-ft. above sea level, lat. 42° 51' 20", long. 87° 50' 41", transmitter to 4401 E. Oakwood Rd., Milwaukee County. Ownership: Joel J. Kinlow, 100%. Represented (legal): Arter & Hadden. Represented (engineering): Lyle R. Evans (Green Bay, WI). Milwaukee ADI. BPCT-811002KF. Grant Date: December 30, 1982. Starting Date: Unreported.

**Richland Center (Ch. 45)**—WKTG. Grantee: Kaul Broadcasting Co. Inc., Box 48, Hwy. 14 E, Richland Center, WI 53581. Phone: 608-647-4246. Technical Facilities: Channel No. 45 (656-662 MHz). Authorized power: 1062-kw max. visual, 106.20-kw max. aural. Antenna: 927-ft. above av. terrain, 728-ft. above ground, 1828-ft. above sea level. Latitude 43° 21' 45" Longitude 90° 20' 24". Transmitter: Halster Ridge Rd., 0.8-mi. N of county hwy. Ownership: John R. Kaul, pres., 50%; Mary Pat Kaul, v.p.-secy.-treas., 50%. Represented (legal): Wiley, Rein & Fielding. Represented (engineering): Doug C. McDonnell. Madison ADI. BPCT-861222KI. Grant Date: October 29, 1987. Starting Date: Unreported.

**Sturgeon Bay (Ch. 42)**—WRAH-TV. Grantee: Sonora S. Wray, Box 422, Ashley, IN 46705-0422. Phone: 219-665-6427. Technical Facilities: Channel No. 42 (638-644 MHz). Authorized power: 260-kw max. visual, 26-kw max. aural. Antenna: 630-ft. above av. terrain, 456-ft. above ground, 1185-ft. above sea level. Latitude 44° 54' 12" Longitude 87° 22' 14". Transmitter: Junction of Whitefish Bay Rd. & County Rd. Multichannel TV Sound: Planned. Ownership: Sonora S. Wray, 100%. Represented (engineering): Electro-Labs. Personnel: Sonora S. Wray, general manager; Jerry Clark, chief engineer; Chase James, program director. Green Bay-Appleton ADI. BPCT-870323KL. Grant Date: November 16, 1987. Starting Date: September 1, 1989.

**Suring (Ch. 14)**—WSCO. Licensee: Wisconsin Voice of Christian Youth, 2712 W. Vliet St., Milwaukee, WI 53208. Studio: Hwy. 32, Box 414, Suring, WI 54174. Phone: 414-842-4014. Technical Facilities: Channel No. 14 (470-476 MHz). Authorized power: 200-kw visual, 40-kw aural. Antenna: 622-ft. above av. terrain, 557-ft. above ground, 1497-ft. above sea level. Latitude 44° 59' 30" Longitude 88° 23' 55". Transmitter: On Hwy. 32, 1.7-mi. NW of Suring. Ownership: Wisconsin Voice of Christian Youth Inc. See WVCY-TV, Milwaukee, WI. Principals: Dr. Randall Melchert, pres.; Victor C. Eliason, v.p.; Walter Lacocq, secy.; Arnie Olsen, treas. Represented (engineering): Lyle R. Evans. Personnel: Tom Cook, general manager. Green Bay-Appleton ADI. BPCT-800815KF. Grant Date: July 27, 1981. Began Operation: February 22, 1984. Left air July 28, 1987 due to extensive damage to transmitter. Starting Date: Unreported.

## Wyoming

**Cheyenne (Ch. 27)**—KLWY. Grantee: Heart of Wyoming Television Inc., No. 1400, 250 N. Orange Ave., Orlando, FL 32801. Phone: 407-423-5203. Technical Facilities: Channel No. 27 (548-554 MHz). Authorized power: 4270-kw max. & 1170-kw horizontal visual, 427-kw max. & 117-kw horizontal aural. Antenna: 760-ft. above av. terrain, 631-ft. above ground, 7031-ft. above sea level. Latitude 41° 02' 05" Longitude 104° 53' 28". Transmitter: Off Hwy. 87, 0.6-mi. SE of Speer. Ownership: A. J. Stanton Jr., 82.5%; Joseph Haller, v.p.-treas., 5%; Catherine L. Malatesta, secy., 5%; Harry Handley, 5%; Richard D. Bogner, 1.25%; Leonard King, 1.25%. Stanton has interest in KFNB(TV), Casper, WY. Malatesta has interest in KFNB(TV), Casper & KFNE(TV), Lander-Riverton, WY. Bogner & King have interest in Bogner Bcst. Equipment Corp. Represented (legal): Cordon & Kelly. Represented (engineering): Jules Cohen & Associates. Cheyenne, WY-Scottsbluff, NE-Sterling, CO ADI. BPCT-800829KE. Grant Date: August 4, 1981. Starting Date: Unreported.

**Jackson (Ch. 2)**—KJVI. Grantee: Western Telecasting Co., 7600 Potomac Falls Rd., McLean, VA 22102. Phone: 202-224-5941. Technical Facilities: Channel No. 2 (54-60 MHz). Authorized power: 9.10-kw max. visual, 0.91-kw max. aural. Antenna: 1056-ft. above av. terrain, 117-ft. above ground, 8122-ft. above sea level. Latitude 43° 27' 42" Longitude 110° 45' 09". Transmitter: Snow King Mountain, approx. 1.25-mi. S of Jackson. Ownership: William L. Armstrong III, pres. & Ellen M. Armstrong, secy.-treas., jointly, 100%. The Armstrongs own 45% each of KPVI(TV) Pocatello, ID; 50% each of CP for KKVJ, Ch. 35, Twin Falls, ID; have interest in KEZW(AM) Aurora, CO; LPTV interests. Represented (legal): Hopkins, Sutter, Hamel & Park. Salt Lake City ADI. BPCT-860926KO. Grant Date: August 5, 1987. Starting Date: Unreported.

## Puerto Rico

**Bayamon (Ch. 36)**—WOWL. Grantee: Bayamon Christian Network, Box 8155, Bayamon, PR 00620. Phone: 809-798-5393. Technical Facilities: Channel No. 38 (602-608 MHz). Authorized power: 1480-kw max. visual, 148-kw max. aural. Antenna: 895-ft. above av. terrain, 124-ft. above ground, 1600-ft. above sea level. Latitude 18° 16' 30" Longitude 66° 05' 36". Transmitter: Approx. 0.2-mi. E of Rtes. 173 & 793, Aguas Buenas. Ownership: Wilfredo Diaz, pres., 33.33%; David Perez, v.p., 33.33%; Luciano Rodriguez, secy., 33.33%. Represented (engineering): Jorge R. Figueroa. BPCT-860508KG. Grant Date: January 16, 1987. Starting Date: Unreported.

**Carolina (Ch. 52)**—Grantee: R. y F. Bcstg., Calle Ceiba No. 2, Valle Arriba Heights, Carolina, PR 00630. Studio: No. 21 B St., Sabana Abajo, Carolina, PR 00630. Correspondence: Coramica Annex, Carolina, PR 00630. Phone: 809-762-5500. Technical Facilities: Channel No. 52 (698-704 MHz). Authorized power: 663-kw max. visual, 66-kw max. aural. Antenna: 1919-ft. above av. terrain, 252-ft. above ground, 2663-ft. above sea level. Latitude 18° 16' 54" Longitude 65° 50' 50". Transmitter: 1.1-mi. NE of Hwy. 86 km 9.2. Ownership: Enrique A. Sanchez, gen. partner, 50%; Blanca Vidal de Sanchez, gen. partner, 50%. Represented (legal): Tiemey & Swift. Represented (engineering): Hector Nicolau. Personnel: Enrique A. Sanchez, general manager; Enrique A. Sanchez Jr., sales manager; Jose Lara, engineering director; Blanche V. DeSanchez, program director; Sandra M. DeSanchez, promotion director. BPCT-840119KH. Grant Date: August 9, 1985. Starting Date: Unreported.

**Fajardo (Ch. 34)**—WFNN. Grantee: Fajardo Assoc., Box 2566, San Juan, PR 00936. Phone: 809-725-3305. Technical Facilities: Channel No. 34 (590-596 MHz). Authorized power:

91.41-kw max. visual, 9.14-kw max. aural. Antenna: 2807-ft. above av. terrain, 271-ft. above ground, 3567-ft. above sea level. Latitude 18° 18' 36" Longitude 65° 47' 41". Transmitter: El Yunque Mountain, Fajardo. Ownership: Franklin D. Lopez, pres., 33%; Ana J. Plaza, v.p. & Glenn Tryon, 16.66% jointly; Hector Nicolau, secy.-treas., 33.33%; Michael L. Carter, 16.66%. Lopez is principal of WKPV(TV) Ponce, PR. Plaza, Tryon & Carter have interest in WNJX-TV, Mayaguez, PR. Nicolau has interest in WTIN(TV), Ponce, PR. Nicolau is consulting engineer. Represented (engineering): John F. X. Browne & Associates Inc. BPCT-830218KH. Grant Date: December 22, 1983. Starting Date: Unreported.

**Humacao (Ch. 68)**—WVSN. Grantee: Bocanegra/Giraldo Bcst. Group Corp., Box 10200, C.U.H. Station, St. 1, No. 4, Alturas de Tejas, Humacao, PR 00661. Phone: 809-733-6868. Technical Facilities: Channel No. 68 (794-800 MHz). Authorized power: 89.10-kw max. visual. Antenna: 1949-ft. above av. terrain, 282-ft. above ground, 2694-ft. above sea level. Latitude 18° 16' 44" Longitude 65° 51' 12". Transmitter: 1.1-mi. NE of Rd. 186, Loiza. Ownership: Angel F. Bocanegra, pres., 72%; Estrella Bocanegra, secy., 11%; Ernestine Bocanegra, 17%. Represented (legal): Birch, Horton & Bitner. Represented (engineering): Olive E. Sisk (Fulton, MS). BPCT-820824KU. Grant Date: October 25, 1983. Reinstated: August 21, 1987. Starting Date: January 1, 1989.

**Ponce (Ch. 48)**—WIEC. Grantee: Canal 48 Inc., 750 NW 191st Court, Miami, FL 33179. Technical Facilities: Channel No. 48 (674-680 MHz). Authorized power: 100-kw visual, 10-kw aural. Antenna: 858-ft. above av. terrain, 126-ft. above ground, 2095-ft. above sea level. Latitude 18° 04' 46" Longitude 66° 44' 43". Transmitter: 2-mi. due N 315° E of Penueles. Requests modification of CP for change to 64.30-kw max. visual, 6.43-kw max. aural, 811-ft. above av. terrain, 66-ft. above ground, 2035-ft. above sea level. Ownership: Joseph Murphy, pres., 50%; Jema Vazquez, v.p.-secy., 50%. Represented (legal): Baraff, Koerner, Olender & Hochberg, P.C. Represented (engineering): Hector Nicolau. BPCT-820922KF. Grant Date: March 29, 1983. Starting Date: Unreported.

**San Juan (Ch. 62 ETV)**—Grantee: Fundacion De Educacion Cristiana, Aptdo. 663, Bayamon, PR 00619. Phone: 809-797-3447. Technical Facilities: Channel No. 62 (758-764 MHz). Authorized power: 1000-kw max. visual. Antenna: 2876-ft. above av. terrain, 117-ft. above ground, 3595-ft. above sea level. Latitude 18° 18' 45" Longitude 65° 47' 32". Transmitter: El Yunque electronic site. Ownership: Fundacion De Educacion Cristiana. Victor Sotomayor-Clavel, pres., 10%; Samuel Acevedo, secy., 10%; Ramon Luis Acevedo, treas., 10%; Benjamin Rodriguez-Cabera, 10%; Rafael Torres Ortega, 10%; Norma Hernandez, 10%; Daramid Ayala, 10%; Miguel Colon, 10%; Jorge Santos, 10%; Guillermina Aviles, 10%. Represented (legal): Mitchell, Feilstra & Associates. BPET-870403KE. Grant Date: October 26, 1987. Starting Date: Unreported.

## Virgin Islands

**Charlotte Amalie (Ch. 17)**—WVGI. Grantee: American Paradise Television Inc., Box 177A, RD 4, McDonald, PA 15057. Technical Facilities: Channel No. 17 (488-494 MHz). Authorized power: 48.80-kw max. visual, 4.88-kw max. aural. Antenna: 1381-ft. above av. terrain, 128-ft. above ground, 1618-ft. above sea level. Latitude 18° 21' 33" Longitude 64° 58' 18". Transmitter: Crown Mountain, Charlotte Amalie. Ownership: Elaine C. Lesnett, gen. partner, 10%; American Paradise Television Ltd., ltd. partner, 90%. APT ownership & other broadcast interests undisclosed. Represented (legal): Timothy K. Brady. Represented (engineering): James H. Hayes. BPCT-840831KH. Grant Date: March 29, 1985. Starting Date: Unreported.

**Charlotte Amalie (Ch. 43)**—WAIG. Grantee: Broadcast International Inc., 111 Massachusetts Ave. NW, Washington, DC 20001. Phone: 202-898-1274. Technical Facilities: Channel No. 43 (644-650 MHz). Authorized power: 100-kw max. visual, 15-kw max. aural. Antenna: 1555-ft. above av. terrain, 140-ft. above ground, 1660-ft. above sea level. Latitude 18° 21' 31" Longitude 64° 58' 21". Transmitter: Crown Mountain, 2-mi. NW of Charlotte Amalie. Ownership: Catherine M. Thomas, pres., 14.28%; B. Milele Archibald, treas., 14.28%; Judy Moore Smith, secy., 14.28%; Claudia Thomas Carty, 14.28%; Linda du Bouchet, 14.28%; Von Martin, 14.28%; Mel Vanderpool & Lisa Vanderpool, 14.28% jointly. BPCT-860922KK. Grant Date: March 12, 1987. Starting Date: Unreported.

**Christiansted (Ch. 15)**—WMEG. Grantee: Franklin D. Graham, 301 Guinea Rd., Stamford, CT 06903. Phone: 203-329-0711. Technical Facilities: Channel No. 15 (476-482 MHz). Authorized power: 8.8892-kw max. visual, 0.89-kw max. aural. Antenna: 951-ft. above av. terrain, 102-ft. above ground, 1158-ft. above sea level. Latitude 17° 45' 25" Longitude 64° 47' 59". Transmitter: Blue Mountain, 6.2-mi. W of Christiansted. Ownership: Franklin D. Graham, 100%. Graham is applicant for new FMs. Represented (engineering): Sachs/Freeman Assoc. Inc. BPCT-860530KV. Grant Date: November 24, 1986. Starting Date: Unreported.

# Applications Pending for New Stations

(†) symbol denotes non-commercial educational station

Does Not Include Applications For Low Power Television Stations

NOTE: This listing can be kept up-to-date and corrected with the weekly TV Action Update published by Warren Publishing, Inc., reporting all current FCC grants, applications, changes, etc.

## Alabama

**Arab (Ch. 56)**—William E. Bussey Jr., 304 Stanton St., Jacksonville, AL 36265. Phone: 205-435-6627. 691.80-kw max. visual. Antenna: 697-ft. above av. terrain, 480-ft. above ground, 1570-ft. above sea level. Latitude 34° 20' 14" Longitude 86° 28' 16". Transmitter: N of Hwy. 69, 1.8-mi. NE of Arab. Ownership: William E. Bussey Jr., 100%. Represented (legal): Thomas L. Root, P. C. BPCT-870331LS.

**Tuskegee (Ch. 22)**—Hefty Communications Ltd. 1-kw max. visual, 0.01-kw max. aural. Antenna: 315-ft. above av. terrain, 176-ft. above ground, 485-ft. above sea level. Latitude 32° 29' 56" Longitude 82° 42' 30". Transmitter: NNE of Pleasant Grove Church, S of Notasulga. Ownership: Steven Heft, 100%. Heft is permittee of KXSK(TV) Saina, KS. BPCT-870331QG.

**Tuskegee (Ch. 22)**—Tuskegee Assoc., 1059 Bolton Rd., Columbus, GA 31906. Phone: 404-563-7371. 5000-kw max. visual. Antenna: 2001-ft. above av. terrain, 1948-ft. above ground, 2709-ft. above sea level. Latitude 32° 46' 32" Longitude 85° 33' 27". Transmitter: 0.5-mi. S of New Harmony Rd., N of Waverly. Ownership: Kathy Anderson, gen. partner, 50%; Wallace R. Walls Sr., gen. partner, 12%; William R. Weaver, ltd. partner, 9.5%; Donald M. Nahley, ltd. partner, 9.5%; Richard L. Nahley, ltd. partner, 9.5%; Frank Phillips, ltd. partner, 9.5%. Represented (engineering): Sisk Engineering Inc. BPCT-870602KG.

**Tuskegee (Ch. 22)**—Tuskegee Communications Inc., 108 E. Commodore Circle, Tuskegee, AL 36083. Phone: 205-727-4830. 5000-kw max. visual. Antenna: 561-ft. above av. terrain, 466-ft. above ground, 879-ft. above sea level. Latitude 32° 25' 24" Longitude 85° 41' 30". Transmitter: Whately Ave. Ownership: Fred D. Gray, pres., 33.33%; Harry D. Norman Jr., v.p., 33.33%; Johnny L. Ford, secy.-treas., 33.33%. BPCT-870602KM.

**Tuskegee (Ch. 22)**—Tuskegee Television, 1000 Grimmert Dr., Shreveport, LA 71107. Phone: 318-425-8114. 5000-kw max. visual. Antenna: 1197-ft. above av. terrain, 1155-ft. above ground, 1486-ft. above sea level. Latitude 32° 22' 48" Longitude 85° 43' 13". Transmitter: 0.5-mi. S of Hwy. 18 & Howard Rd., Tuskegee. Ownership: Wesley Godfrey Jr., gen. partner, 76%; Ellis M. Hall, gen. partner, 20%; Walter J. Sapp, gen. partner, 4%. Hall has interest in WBIL-AM-FM, Tuskegee, AL. BPCT-870602KF.

## Alaska

**Anchorage (Ch. 33)**—Alaska 33 Inc. 1445-kw max. visual. Antenna: 551-ft. above av. terrain, 545-ft. above ground, 660-ft. above sea level. Latitude 61° 25' 22" Longitude 149° 52' 20". Transmitter: Mile 3, Point Mackenzie, Matanuska-Susitna Borough. Ownership: Meledath Gopinath, pres.-secy.-treas., 30%; Joel I. Ferguson, 60%; Thomas B. Jones, 10%. Represented (legal): Bechtel, Borsari, Cole & Paxson. BPCT-870407KF.

**Anchorage (Ch. 33)**—Echonot Corp., 2500 S. Raritan, Englewood, CO 80110. Phone: 303-526-1039. 5000-kw max. visual, 500-kw max. aural. Antenna: 98-ft. above av. terrain, 528-ft. above ground, 1594-ft. above sea level. Latitude 61° 09' 57" Longitude 149° 41' 02". Transmitter: NE 1/2 of section 6, twp. 12 N, range 2 W, Anchorage. Ownership: Charles Ergen, pres., 40.00%; David M. Drucker, v.p., 20.00%; Candy M. Ergen, secy.-treas., 40.00%. Echonot has interest in KUBD(TV), Denver, CO; applicant for new FMs in Odessa, TX; Jackson, WY; has LPTV interests. Represented (legal): Cole, Raywid & Braverman. BPCT-870331LA.

**Anchorage (Ch. 33)**—Eclipse Bcstg. Group Inc., 3212 Charleston St., Houston, TX 77021. Phone: 713-748-3159. 1805-kw max. visual, 361-kw max. aural. Antenna: 475-ft. above av. terrain, 453-ft. above ground, 569-ft. above sea level. Latitude 61° 25' 21" Longitude 149° 52' 21". Transmitter: KAKM(TV) transmitter site, Mackenzie Rd. Ownership: David E. Brown, chief exec. officer; James O. Brown, mgr.; Jeraline K. Brown, secy.-treas.; Fred P. Brown, administrative supervisor; percentages undisclosed. BPCT-861231KJ.

## Arizona

**Flagstaff (Ch. 9)**—Carl M. Fisher, RR 1, 110 Harvard Rd., Port Matilda, PA 16870. Phone: 814-288-2138. 3.50-kw max. visual, 3.50-kw max. aural. Antenna: 945-ft. above av. terrain, 390-ft. above ground, 7787-ft. above sea level. Latitude 35° 13' 48" Longitude 111° 30' 42". Transmitter: 8-mi. ENE of Flagstaff. Ownership: Carl M. Fisher, 100%. Fisher is applicant for Ch. 12 Lamar, CO; Ch. 18 Laurel, MS; Ch. 4 Manteo, NC. BPCT-870331LC.

**Flagstaff (Ch. 9)**—G & D Communications Inc., Suite 550, 1627 Eye St., Washington, DC

20006. Phone: 202-223-3366. 1.00-kw max. visual, 0.10-kw max. aural. Antenna: 1857-ft. above av. terrain, 54-ft. above ground, 9234-ft. above sea level. Latitude 32° 14' 40" Longitude 111° 36' 16". Transmitter: TV Hill, Elden Mountain. Ownership: Jordan H. Goldman, pres., 47.5%; Ronald I. Dozoretz, v.p., 47.5%; Nancy Cherry, treas.-asst. secy., 5%. GDCI is permittee of Ch. 36 Paris, TX & Ch. 20 Enid, OK. Represented (legal): McFadden, Evans & Sill. Represented (engineering): Communications Engineering Services. BPCT-870224KE.

**Flagstaff (Ch. 9)**—Grand Coconino Bcstg., Apt. B46, 1417 Windsor Dr., Huntsville, TX 78249. Phone: 409-291-3702. 10-kw max. visual, 1.00-kw max. aural. Antenna: 1093-ft. above av. terrain, 157-ft. above ground, 8607-ft. above sea level. Latitude 34° 57' 30" Longitude 111° 30' 00". Transmitter: 4825 Lake Mary Rd., Flagstaff. Ownership: Rana Maley Steed, 100%. BPCT-861216IP.

**Flagstaff (Ch. 9)**—Overview Communications Ltd., 224 Clearfield Rd., Knoxville, TN 37922. 10-kw max. visual, 1.00-kw max. aural. Antenna: 1093-ft. above av. terrain, 157-ft. above ground, 8607-ft. above sea level. Latitude 34° 57' 30" Longitude 111° 30' 00". Transmitter: 4825 S. Lake Mary Rd., Flagstaff. Ownership: Chuck Hibbs, 100%. BPCT-870331LK.

**Green Valley (Ch. 46)**—Alden Communications Corp., c/o James Vandever, 120 N. Robertson Blvd., Los Angeles, CA 90048. Phone: 213-657-8420. 1535-kw max. visual, 282-kw aural. Antenna: 2487-ft. above av. terrain, 202-ft. above ground, 6342-ft. above sea level. Latitude 31° 52' 39" Longitude 111° 12' 54". Transmitter: Keystone Peak, 13-mi. W of Green Valley, Tucson Mountain. Ownership: Alden Television Inc., 100%. Alden Television Inc. Ownership: Michael R. Forman, 100%. See Alden Communications in Group Ownership of TV Stations. Represented (engineering): Cohen, Dippell & Everist, P.C. BPCT-830311KF. Initial Decision of Administrative Law Judge John H. Conlin 4-5-85 proposed denial. Review Board Decision 5-29-87 proposed grant. Supplemental Decision 8-9-88 proposed denial.

**Green Valley (Ch. 46)**—Sungilt Corp. Inc., 2309 Northampton, Tucson, AZ 85719. Phone: 602-841-6443. 100-kw max. visual, 10-kw max. aural. Antenna: 2300-ft. above av. terrain, 159-ft. above ground, 6150-ft. above sea level. Latitude 31° 54' 41" Longitude 111° 11' 58". Transmitter: Samaniego Peak, approx. 13-mi. W of Green Valley. Ownership: Ariene D. Stevenson, pres., 100%. SCI is an LPTV applicant. Represented (engineering): Lechman & Johnson Inc. BPCT-830311KN. Initial Decision of Administrative Law Judge John H. Conlin 4-5-85 proposed grant. Review Board Decision 5-29-87 proposed denial. Supplemental Decision 8-9-88 proposed grant.

**Phoenix (Ch. 61)**—Compass Rose Communications Corp., Box 255, Evergreen, CO 80439. Phone: 303-674-7047. 5000-kw max. visual. Antenna: 1637-ft. above av. terrain, 210-ft. above ground, 2841-ft. above sea level. Latitude 33° 20' 00" Longitude 112° 03' 46". Transmitter: South Mountain, 6-mi. S of Phoenix. Ownership: David Drucker, pres., 100%; Penny Drucker, v.p.-secy.-treas.; D. Drucker has interest in licensee of KUBD(TV) Denver, CO. P. Drucker is applicant for new FMs in Aspen & Grand Junction, CO; Richmond, VA; has interest in LPTVs. Represented (legal): Cole, Raywid & Braverman. BPCT-880610KG.

**Tolleson (Ch. 51)**—Alden Television Inc., c/o James P. Hudson, 120 N. Robertson Blvd., Los Angeles, CA 90048. Phone: 213-657-8420. 5000-kw max. visual, 500-kw max. aural. Antenna: 1751-ft. above av. terrain, 259-ft. above ground, 2889-ft. above sea level. Latitude 33° 20' 00" Longitude 112° 03' 46". Transmitter: South Mountain Park. Ownership: Pacific Home Theaters, 100%. Pacific Home Theaters ownership: Michael Forman, pres., 8.69%; Michael Forman, trustee for William R. & Dorothy D. Forman, 45.66%; Michael Forman, trustee for Forman children, 4.57%; Michael & Dorothy F. Forman, co-trustees for Wm. R. & Dorothy D. Forman, 41.11%. See Alden Communications in Group Ownership of TV Stations. Represented (engineering): Cohen, Dippell & Everist, P.C. BPCT-850215LA. Initial Decision of Administrative Law Judge Edward Luton 11-10-87 proposed denial.

**Tolleson (Ch. 51)**—Aztec Bcstg. Corp., Suite 208, 2224 W. Desert Cove, Phoenix, AZ 85029. Phone: 602-371-1883. 5000-kw max. visual, 500-kw max. aural. Antenna: 1786-ft. above av. terrain, 337-ft. above ground, 2959-ft. above sea level. Latitude 33° 20' 04.50" Longitude 112° 03' 40.30". Transmitter: PTN South Mountain Communications Center, 8.5-mi. S of Phoenix. Ownership: Mary L. Wilson, pres.; Carolyn Walker, v.p.; Enrique W. Iglesias, secy.-treas., 50.00%; Dr. Richard Lesnau, 50.00%. Represented (engineering): Peter V. Gureckis & Associates. BPCT-850215LG. Initial Decision of Administrative Law Judge Edward Luton 11-10-87 proposed grant.

**Tolleson (Ch. 51)**—Estrella Communications Ltd. Partnership, an Arizona Ltd. Partnership, 927 West Campus Dr., Phoenix, AZ 85013. Phone: 602-266-6538. 2400-kw max. visual, 240-kw max. aural. Antenna: 1725-ft. above av. terrain, 272-ft. above ground, 2927-ft. above sea level. Latitude 33° 20' 05" Longitude 112° 03' 41". Transmitter: South Mountain Park. Ownership: Carmen Arroyo-Duron, gen. partner, 15%; John James Dalton, ltd. partner, 19%; Hugh P. Taylor, ltd. partner, 19%; Dayton Smith, ltd. partner, 15%; Lynn

Bowker, ltd. partner, 10%; Mark Stabler, ltd. partner, 10%; William E. Zimsky, ltd. partner, 10%; Joyce A. Katz, ltd. partner, 2%. Represented (legal): Fawer, Brian, Hardy & Zatzdis. Represented (engineering): du Treil, Lundin & Rackley. BPCT-850215LK. Initial Decision of Administrative Law Judge Edward Luton 11-10-87 proposed denial.

**Tolleson (Ch. 51)**—Doylean Fomey, 8820 N. 85th Place, Scottsdale, AZ 85258. Phone: 301-663-1086. 5000-kw max. visual, 500-kw max. aural. Antenna: 1788-ft. above av. terrain, 358-ft. above ground, 2958-ft. above sea level. Latitude 33° 20' 02" Longitude 112° 03' 39". Transmitter: South Mountain Park, 7-mi. S of Phoenix. Ownership: Doylean Fomey, 100%. Fomey is permittee of KGLR(AM) Tucson & KXMK(FM) Arizona City, AZ. Represented (legal): Lauren A. Colby. Represented (engineering): E. Harold Munn Jr. & Associates Inc. BPCT-850213KF. Initial Decision of Administrative Law Judge Edward Luton 11-10-87 proposed denial.

**Tolleson (Ch. 51)**—LI-COM Partnership, 8646 S. 14th St., Phoenix, AZ 85040. Phone: 602-268-4342. 5000-kw max. visual, 1000-kw max. aural. Antenna: 1685-ft. above av. terrain, 276-ft. above ground, 2886-ft. above sea level. Latitude 33° 19' 58" Longitude 112° 03' 53". Transmitter: 14.9-mi. SE of Tolleson at South Mountain. Ownership: Lucille S. Conner, gen. partner, 50.00%; Ronald D. Johnson, gen. partner, 50.00%. Represented (legal): Gammon & Grange. Represented (engineering): Klein Engineering. BPCT-850215LN. Initial Decision of Administrative Law Judge Edward Luton 11-10-87 proposed denial.

**Tolleson (Ch. 51)**—Maricopa Media Inc., 4618 W. Mercury Way, Chandler, AZ 85224. Phone: 602-961-1316. 5000-kw max. visual, 500-kw max. aural. Antenna: 1785-ft. above av. terrain, 336-ft. above ground, 2958-ft. above sea level. Latitude 33° 20' 05" Longitude 112° 03' 40". Transmitter: PTN South Mountain Communications Center, 8.5-mi. S of Phoenix. Ownership: Graciela G. Figueroa, pres.; Ernest T. Sanchez, 33%; Susan M. Jenkins, 33%; James S. Kurz, 16.5%; Constance G. Kurz, 16.5%; Guillermo Miguel Arciniega, 1%. Jenkins & Sanchez have interest in application for Ch. 51, Katy, TX. Represented (legal): Jenkins & Kurz. Represented (engineering): Robert L. Purcell Associates Inc. BPCT-850215LL. Initial Decision of Administrative Law Judge Edward Luton 11-10-87 proposed denial.

**Tolleson (Ch. 51)**—Hector Garcia Salvatierra Ltd. Partnership, 11 W. Medlock Dr., Phoenix, AZ 85013. Phone: 602-277-8938. 5000-kw max. visual, 500-kw max. aural. Antenna: 1755-ft. above av. terrain, 379-ft. above ground, 2959-ft. above sea level. Latitude 33° 20' 05" Longitude 112° 03' 40". Transmitter: South Mountain Park, 7-mi. S of Phoenix. Note: Proposes bilingual operation using stereo & separate audio program. Ownership: Hector Garcia Salvatierra, gen. partner, 52%; Jemison Investment Co. Inc., & Predrag Mitrovich, ltd. partners, 48%. JIC ownership: John S. Jemison Jr., chmn.-treas., 62.3%; Margaret L. Jemison, Dorothy J. Day, Richard H. Jemison, John S. Jemison III, 9.2% each. Represented (legal): Wiley, Rein & Fielding. Represented (engineering): Rubin, Bednarek & Associates Inc. BPCT-850215LB. Initial Decision of Administrative Law Judge Edward Luton 11-10-87 proposed denial.

**Tolleson (Ch. 51)**—Tolleson Bcstg. Corp., 6118 E. Greenway Lane, Scottsdale, AZ 85254. Phone: 602-241-9185. 5000-kw max. visual, 500-kw max. aural. Antenna: 1736-ft. above av. terrain, 264-ft. above ground, 2894-ft. above sea level. Latitude 33° 19' 58" Longitude 112° 03' 53". Transmitter: South Mountain. Ownership: Diana M. Knigge, pres., 76.00%; Nina A. Ortega, secy.-treas., 24.00%. Represented (legal): Bechtel, Borsari, Cole & Paxson. Represented (engineering): Smith & Powstenko. BPCT-850215KL. Initial Decision of Administrative Law Judge Edward Luton 11-10-87 proposed denial.

**Tolleson (Ch. 51)**—Tolleson-Gomez Communications, 4301 E. Paradise Lane, Phoenix, AZ 85032. 5000-kw max. visual, 500-kw max. aural. Antenna: 1811-ft. above av. terrain, 393-ft. above ground, 3014-ft. above sea level. Latitude 33° 20' 04" Longitude 112° 03' 40". Transmitter: South Mountain antenna farm, S of Phoenix city limits. Ownership: Benjamin G. Gomez, pres.-treas., 50.00%; Marie L. Luckow, v.p.-secy., 50.00%. Represented (legal): Miller & Fields, P.C. Represented (engineering): Ralph E. Evans & Associates. BPCT-850215KN. Initial Decision of Administrative Law Judge Edward Luton 11-10-87 proposed denial.

**Tolleson (Ch. 51)**—TV Bcstrs. Inc., Box 370826, El Paso, TX 79937. Phone: 602-247-3674. 2880-kw max. visual, 288-kw max. aural. Antenna: 1718-ft. above av. terrain, 256-ft. above ground, 2886-ft. above sea level. Latitude 33° 20' 00" Longitude 112° 03' 48". Transmitter: South Mountain, 7-mi. S of Phoenix. Ownership: Laura Duran-Martinez, pres.; Esther Angulo, v.p.-secy.; Rebecca Martinez, v.p.-treas.; Jacquelyne Zilliox, v.p.; Roger McKinnon, 87.5%; David Holland, 12.5%. Represented (legal): Cohn & Marks. Represented (engineering): Richard Large. BPCT-850215LM. Initial Decision of Administrative Law Judge Edward Luton 11-10-87 proposed denial.

## Arkansas

**Little Rock (Ch. 42)**—Capitol Communications Corp., Box 5606, North Little Rock, AR 72119. Phone: 501-376-3700. 500-kw max. visual. Antenna: 935-ft. above av. terrain, 970-ft. above ground, 1215-ft. above sea level. Latitude 34° 48' 47" Longitude 92° 10' 37". Transmitter: W of Hwy. 161 near McAlmont, 8-mi. NE of Little Rock. Ownership: Steve Stephens, chmn.-v.p., 20%; Charles Stewart, pres., 20%; Doug Wood, secy., 20%; Brenda Mitchell, treas., 20%; Harry Thomason, 20%. Represented (legal): Eugene T. Smith. Represented (engineering): E. Harold Munn Jr. & Associates Inc. BPCT-850725LB. Initial Decision of Administrative Law Judge Joseph Stirmer 10-31-86 proposed denial. Review Board 5-19-87 proposed denial.

**Little Rock (Ch. 42)**—Leininger-Geddes Partnership, 203 W. 13th St., Little Rock, AR 72202. 5000-kw max. visual, 1000-kw max. aural. Antenna: 765-ft. above av. terrain, 724-ft. above ground, 1024-ft. above sea level. Latitude 34° 52' 28" Longitude 92° 00' 35". Transmitter:

**des**  
ASSOCIATES

David Schutz President

**ECONOMIC CONSULTANTS  
TV — RADIO — CABLE**

- Leveraged Buyout Analysis
- Financing Debt/Equity
- Business Plans
- Appraisals

42 W. TWIN RD., HIGHLANDS, NJ 07732  
(201) 291-9807

4.5-mi. W of Jacksonville. Ownership: Dale Leininger, gen. partner, 51%; Darrell Geddes, gen. partner, 49%. Represented (engineering): Charles J. Thompson. BPCT-850607KD. Initial Decision of Administrative Law Judge Joseph Stirmer 10-31-86 proposed grant. Review Board 5-19-87 proposed grant.

## California

**Avalon (Ch. 54)**—Avalon Bcstg., 400 Camino Del Monte, Avalon, CA 90704. Phone: 213-510-1953. 5000-kw max. visual, 500-kw max. aural. Antenna: 1235-ft. above av. terrain, 102-ft. above ground, 1682-ft. above sea level. Latitude 33° 21' 00" Longitude 118° 21' 05". Transmitter: Dakin Peak, Avalon, Santa Catalina Island. Ownership: Elena Josefe Inc., gen. partner, 10.00%; ltd. partners to be named. EJI ownership: Elena Josefe, pres., 100%. Represented (legal): Mehler, Frantz, Conlon, Phelan & Vamum. Represented (engineering): Newport FM Engineering Inc. BPCT-860210KN.

**Avalon (Ch. 54)**—Avalon Catalina Bcstrs. Inc., A-4 Tremont St., Avalon, CA 90704. Phone: 213-510-1854. 5000-kw max. visual, 500-kw max. aural. Antenna: 1222-ft. above av. terrain, 107-ft. above ground, 1687-ft. above sea level. Latitude 33° 21' 00" Longitude 118° 21' 05". Transmitter: Dakin Peak, Santa Catalina Island, 1.7-mi. W of Avalon. Ownership: Oscar Nunez, pres., 6%; Catherine Ponce, v.p.-secy., 10%; Robert C. Ponce, 4%; Edmund M. Ponce, 5%; Hispanic FM Bcstrs., a Ltd. Partnership, 75%. HFMB ownership: Francisco F. Firmat, gen. partner, 19.56%; R. E. Graham, ltd. partner, 23.93%; A. C. Hernandez, ltd. partner, 19.63%; A. Max Hernandez, ltd. partner, 8.57%; Mary Firmat Head, ltd. partner, 8.57%; 7 other ltd. partners, each with less than 5%. Represented (legal): Pepper & Corazzini. Represented (engineering): Mullaney Engineering Inc. BPCT-860210KE.

**Avalon (Ch. 54)**—Catalina 54 Bcstg. Ltd., a California Ltd. Partnership, 9100 Wilshire Blvd., Beverly Hills, CA 90212. 5000-kw max. visual, 500-kw max. aural. Antenna: 1734-ft. above av. terrain, 176-ft. above ground, 2186-ft. above sea level. Latitude 33° 23' 12" Longitude 118° 24' 00". Transmitter: Black Jack Mountain, approx. 5.5-mi. NW of Avalon. Ownership: Catalina Communications Corp., gen. partner, 20.00%; Robert S. Billingsley, ltd. partner, 26.66%; Kenneth L. Miller, ltd. partner, 26.66%; Sandra B. Brown, ltd. partner, 26.66%. Catalina Communications Corp. ownership: Gordon Peppers, pres.; Carl C. Poston, v.p., 20%; Richard A. Barlow Jr., v.p., 20%; James Stewart II, v.p., 20%; Reynard E. Moore, secy., 20%; Duane A. Johnson, treas., 20%. Represented (legal): Manley & Casey. Represented (engineering): Richard L. Vega & Assoc. Inc. BPCT-860207KJ.

**Avalon (Ch. 54)**—Catalina Bcstrs., Box 149, 16925 10th St., Sunset Beach, CA 90742. Phone: 213-592-3720. 5000-kw max. visual, 500-kw max. aural. Antenna: 1246-ft. above av. terrain, 111-ft. above ground, 1696-ft. above sea level. Latitude 33° 21' 00" Longitude 118° 21' 05". Transmitter: Dakin Peak, Avalon, Santa Catalina Island. Ownership: Patrick D. Sisneros, 100%. Represented (legal): Fletcher, Heald & Hildreth. Represented (engineering): Moffet, Larson & Johnson Inc. BPCT-860210KK.

**Avalon (Ch. 54)**—Coastal Bcstg. Partners, a California Ltd. Partnership, 6472 Ridge Manor Ave., San Diego, CA 92120. Phone: 619-698-6121. 5000-kw max. visual, 500-kw max. aural. Antenna: 1220-ft. above av. terrain, 105-ft. above ground, 1685-ft. above sea level. Latitude 33° 21' 00" Longitude 118° 21' 05". Transmitter: Santa Catalina Island, on Dakin Peak, 1.6-mi. W of Avalon. Ownership: Ray Lee, gen. partner, 10.00%; Broadcast Enterprises Inc., ltd. partner, 90.00%. Broadcast Enterprises Inc. ownership: N. Richard Miller, pres.-treas., 60%; remainder undisclosed. BEI has interest in application for Ch. 68 Novato, CA. Represented (legal): McFadden, Evans & Sill. Represented (engineering): Communications Engineering Services, P.C. BPCT-851206KE.

**Avalon (Ch. 54)**—DHW Communications Ltd., 1225 E. 5th St., Winston-Salem, NC 27101. Phone: 919-722-0272. 5000-kw max. visual, 500-kw max. aural. Antenna: 1527-ft. above av. terrain, 107-ft. above ground, 1657-ft. above sea level. Latitude 33° 21' 00" Longitude 118° 21' 05". Transmitter: On Santa Catalina Island, 1.6-mi. W of Avalon on Dakin Peak. Ownership: David H. Wagner, gen. partner, 10.00%; David H. Wagner, ltd. partner, 90.00%. Wagner has interest in permittee of Ch. 36 Charleston, SC & in application for Ch. 68, Arlington, TX. Represented (legal): Reddy, Begley & Martin. Represented (engineering): Cohen, Dippell & Everist, P.C. BPCT-860210KO.

**Avalon (Ch. 54)**—Es Posible Minority Media Telecommunications, 450 Fern Dell Place, Glendora, CA 91740. Phone: 818-963-0076. 5000-kw max. visual, 500-kw max. aural. Antenna: 1222-ft. above av. terrain, 107-ft. above ground, 1687-ft. above sea level. Latitude 33° 21' 00" Longitude 118° 21' 05". Transmitter: Atop Dakin Peak, Avalon. Ownership: Rosemary Garcia, pres., 51.00%; Mateo R. Camarillo, 49.00%. Camarillo has interest in licensee of KSDG(AM) San Diego, CA & applications for LPTV & FMs. Represented (legal): Arter & Hadden. Represented (engineering): Robert L. Purcell Associates Inc. BPCT-860210KH.

**Avalon (Ch. 54)**—Golden Shores Bcstg. Inc., Box 21472, Greensboro, NC 27420. Phone: 919-378-0533. 5000-kw max. visual, 500-kw max. aural. Antenna: 2000-ft. above av. terrain, 441-ft. above ground, 2451-ft. above sea level. Latitude 33° 23' 13" Longitude 118° 24' 00". Transmitter: Black Jack Mountain, 5.2 statute mi. NW of Avalon. Ownership:

## TV Applications—California

Fay Hauser, pres.; Lee D. Andrews, secy.-treas., 100%. Andrews has interest in permittee of Ch. 36 Charleston, SC & application for Ch. 50 Denver, CO. Represented (legal): McCarthy, Roeder, Durette & Davenport. Represented (engineering): Larkin & Assoc. BPCT-860210KJ.

**Avalon (Ch. 54)**—Island Bcstg. Ltd. Partnership, a California Ltd. Partnership, 6768 Plum Way, Etiwanda, CA 91739. 5000-kw max. visual, 500-kw max. aural. Antenna: 1201-ft. above av. terrain, 105-ft. above ground, 1690-ft. above sea level. Latitude 33° 21' 00" Longitude 118° 21' 05". Transmitter: Dakin Peak, 1.5-mi. WNW of Avalon. Ownership: Julio Brito, pres.; Carol Robinson, v.p.; Rosemary Fincher, secy.-treas., gen. partners; Dr. Richard Eby, ltd. partner; William T. Bailey, ltd. partner. Represented (legal): Gammon & Grange. Represented (engineering): John F. X. Browne & Associates, P.C. BPCT-860210KM.

**Avalon (Ch. 54)**—Christine E. Shaw, 2 Dak Knoll Terrace, Pasadena, CA 91106. Phone: 213-879-6130. 5000-kw max. visual, 500-kw max. aural. Antenna: 1633-ft. above av. terrain, 119-ft. above ground, 2129-ft. above sea level. Latitude 33° 23' 13" Longitude 118° 24' 00". Transmitter: Black Jack Peak, Los Angeles County. Ownership: Christine E. Shaw, 100%. Represented (legal): Thomas L. Root, P.C. BPCT-860210KI.

**El Centro (Ch. 7)**—Imperial Valley Bcstg., Ltd. Partnership. 316-kw max. visual. Antenna: 1588-ft. above av. terrain, 466-ft. above ground, 2509-ft. above sea level. Latitude 33° 03' 21" Longitude 114° 49' 44". Transmitter: Atop Black Mountain, 15-mi. NE of Glamis. Ownership: Becky Bowie, gen. partner, 100%; ltd. partners to be named. Represented (legal): Pepper & Corazzini. Represented (engineering): A. D. Ring & Associates, P.C. BPCT-870602KJ.

**El Centro (Ch. 7)**—La Paz Wireless Corp., 232 W. 6th St., Ontario, CA 91762. Phone: 714-983-1281. 316-kw max. visual. Antenna: 895-ft. above av. terrain, 997-ft. above ground, 1328-ft. above sea level. Latitude 32° 59' 30" Longitude 115° 04' 02". Transmitter: 0.47-mi. SSE of Rte. 78 & RR tracks, Glamis Village. Ownership: Armando Navarro, pres.-secy., 100%. Represented (legal): Paul A. Zevnick. Represented (engineering): Silliman & Silliman. BPCT-870602KI.

**El Centro (Ch. 7)**—SICC Holding Corp., Box 419126, Dept. 339, Kansas City, MO 64141 6126. Phone: 816-275-5111. 316-kw max. visual. Antenna: 1417-ft. above av. terrain, 174-ft. above ground, 2339-ft. above sea level. Latitude 33° 03' 18" Longitude 114° 49' 37". Transmitter: Black Mountain. Ownership: Invision Holdings Inc. See Group Ownership of TV Stations. Represented (legal): Wiley, Rein & Fielding. Represented (engineering): Jules Cohen & Associates, P.C. BPCT-870602KH.

**Eureka (Ch. 29)**—Charles M. Lohr, 13016 Hartland St., North Hollywood, CA 91605. Phone: 818-982-5155. 33.10-kw max. visual, 3.10-kw max. aural. Antenna: 1519-ft. above av. terrain, 131-ft. above ground, 2802-ft. above sea level. Latitude 40° 43' 37" Longitude 123° 58' 17". Transmitter: 11-mi. ESE of Eureka. Ownership: Charles M. Lohr, 100%. Lohr has LPTV interests. BPCT-850816KF. Initial Decision of Administrative Law Judge Joseph Chachkin 5-11-87 proposed denial. Review Board 12-21-87 proposed denial.

**Eureka (Ch. 29)**—James & Sharon Deon Sepulveda, 508 El Vista Ave., Modesto, CA 95354 1827. Phone: 209-529-8176. 1451.40-kw max. visual, 145-kw max. aural. Antenna: 1678-ft. above av. terrain, 274-ft. above ground, 2952-ft. above sea level. Latitude 40° 43' 36" Longitude 123° 58' 18". Transmitter: Antenna farm on Barry Ridge, 11-mi. SE of Eureka, approx. 1-mi. W of Kneeland. Ownership: James Sepulveda & Sharon D. Sepulveda, 100% jointly. Represented (engineering): Cecil Lynch. BPCT-850814KF. Initial Decision of Administrative Law Judge Joseph Chachkin 5-11-87 proposed grant. Review Board 12-21-87 proposed grant.

**Merced (Ch. 51)**—Wade Axell, Box 2269, Fort Bragg, CA 95437. Phone: 707-964-5729. 15.85-kw max. visual, 3.40-kw max. aural. Antenna: 268-ft. above av. terrain, 293-ft. above ground, 485-ft. above sea level. Latitude 37° 15' 11" Longitude 120° 22' 57". Transmitter: Mariposa Way, 1.5-mi. E of Hwy. 99. Ownership: Wade Axell, 100%. Axell has interest in licensee of KSAY(FM) Fort Bragg, CA. BPCT-870327KK.

**Novato (Ch. 68)**—Magdalene Gunden, 1100 Seneca Place, Charlotte, NC 28210. Phone: 704-525-4360. 5000-kw max. visual, 1000-kw max. aural. Antenna: 1089-ft. above av. terrain, 476-ft. above ground, 2051-ft. above sea level. Latitude 38° 05' 22" Longitude 122° 38' 52". Transmitter: 5-mi. W of Novato. Ownership: Magdalene Gunden, gen. partner, 30.00%; ltd. partners to be named. Represented (engineering): Charles J. Thompson. BPCT-850607KK. Initial Decision of Administrative Law Judge Joseph Stirmer 2-18-87 proposed denial. Review Board 8-13-87 proposed denial.

**Novato (Ch. 68)**—Marin TV Services Partners Ltd., 2218 Prince St., Berkeley, CA 94705. Phone: 415-843-0342. 5000-kw max. visual, 500-kw max. aural. Antenna: 1424-ft. above av. terrain, 277-ft. above ground, 1759-ft. above sea level. Latitude 38° 08' 53" Longitude 122° 35' 33". Transmitter: 1.8-mi. W of Gross Field Airport, Novato. Ownership: Mary P. Bamard, gen. partner, 5.4%; Gloria C. Williams, gen. partner, 3.6%; Marin TV Services Inc., gen. partner, 1%; Broadcast Enterprises Inc., ltd. partner, 90%. MTVS ownership: Mary Bamard, pres.-treas., 60%; Gloria Williams, v.p.-secy., 40%. BEI ownership: N. Richard Miller, pres.-treas.; Douglas B. McFadden, secy. BEI has interest in applicant for Ch. 54, Avalon, CA. Represented (legal): McFadden, Borsari, Evans & Sill. Represented (engineering): Communications Engineering Services, P.C. BPCT-850725LE. Initial Decision of Administrative Law Judge Joseph Stirmer 2-18-87 proposed denial. Review Board 8-31-87 proposed denial.

**Novato (Ch. 68)**—North Bay Television Inc., 277 Grand View Ave., San Francisco, CA 94114. 5000-kw max. visual. Antenna: 435-ft. above av. terrain, 480-ft. above ground, 640-ft. above sea level. Latitude 38° 06' 42" Longitude 122° 40' 19". Transmitter: N side of Crest

Rd., 0.45-mi. E of intersection with School Rd. Ownership: Tak Sun Chenng, pres.; Dennis De Souza, v.p.; Maria Neff, secy.-treas.; Anthony R. DiGiovanni, 50%; Thomas R. Bales, 50%. Represented (legal): Seymour M. Chase. Represented (engineering): du Treil, Lundin & Rackley. BPCT-850725LD. Initial Decision of Administrative Law Judge Joseph Stirmer 2-18-87 proposed grant. Review Board 8-31-87 proposed grant.

**San Bernardino (Ch. 30)**—A & R Bcstg. Co., a Ltd. Partnership, c/o Herbert Avery, 5241 Franklin Ave., Los Angeles, CA 90027. Phone: 213-665-5345. 2858-kw max. visual, 286-kw max. aural. Antenna: 2320-ft. above av. terrain, 220-ft. above ground, 5555-ft. above sea level. Latitude 34° 11' 14" Longitude 117° 42' 01". Transmitter: Sunset Ridge Electronic Site, 5-mi. N of Claremont. Ownership: Herbert B. Avery, gen. partner, 27.5%; Calvin Burton, gen. partner, 22%; Stanley G. Robertson, gen. partner, 11%; Howard Morehead, gen. partner, 5.5%; Jewell Shelton, gen. partner, 5.5%; C. Walker, ltd. partner, 27.5%. Represented (legal): Fletcher, Heald & Hildreth. Represented (engineering): Robert E. Bullock (La Canada, CA). BPCT-830506KM. Initial Decision of Administrative Law Judge Joseph P. Gonzalez 10-19-87 proposed denial. Review Board 6-17-88 proposed denial.

**San Bernardino (Ch. 30)**—All Nations Christian Bcstg. Inc. 3700-kw max. visual, 370-kw max. aural. Antenna: 2392-ft. above av. terrain, 147-ft. above ground, 5537-ft. above sea level. Latitude 34° 11' 15" Longitude 117° 41' 58". Transmitter: Sunset Ridge, 5-mi. NE of Claremont. Ownership: All Nations Christian Bcstg. Inc., non-profit corp. Principals: Edward B. Bass; Oscar Canales, Florentino Garza, Craig R. Lawrence, F. Patrick Pearca Jr., dirs. Represented (legal): Fawer, Brian, Hardy & Zatzkis. (New Orleans, LA). BPCT-830506LA. Initial Decision of Administrative Law Judge Joseph P. Gonzalez 10-19-87 proposed denial. Review Board 6-17-88 proposed denial.

**San Bernardino (Ch. 30)**—Buenavision, c/o Frank Dominguez, 290 N. D St., San Bernardino, CA 92401. Phone: 714-884-9477. 2455-kw max. visual, 245-kw max. aural. Antenna: 2443-ft. above av. terrain, 202-ft. above ground, 5631-ft. above sea level. Latitude 34° 11' 15" Longitude 117° 41' 58". Transmitter: Sunset Ridge, 5-mi. N of Claremont. Ownership: H. Frank Dominguez, gen. partner, 51.00%; Stella Dmelas, 44%; Sylvia Herrera, gen. partner, 5.00%. Dominguez has interest in Buena Vista Bcstg. Co., applicant for new FM in Yucca Valley, CA; Buena Vista Telecommunications Inc., cable TV operator in East Los Angeles, CA & Buena Vista Cable TV of Colton Inc., cable TV operator in Colton, CA to be divested upon grant of this application. BPCT-830506KN. Initial Decision of Administrative Law Judge Joseph P. Gonzalez 10-19-87 proposed denial. Review Board 6-17-88 proposed denial.

**San Bernardino (Ch. 30)**—Channel 30 Inc., c/o Lucille Gilbreath, 1339 La Cadena, Riverside, CA 92501. Phone: 714-683-8371. 5000-kw max. visual, 500-kw max. aural. Antenna: 2343-ft. above av. terrain, 202-ft. above ground, 5592-ft. above sea level. Latitude 34° 11' 15" Longitude 117° 41' 58". Transmitter: Sunset Ridge, 5.25-mi. N of Claremont. Ownership: Lucille Gilbreath, pres., 28.6%; Betty C. Johnson, secy., 28.6%; Lucy Lopez, chief financial officer, 28.6%; Suzanne Schott, 14.3%, all voting shareholders; 10 other non-voting shareholders. Represented (legal): Fisher, Wayland, Cooper & Leader. BPCT-830506LS. Initial Decision of Administrative Law Judge Joseph P. Gonzalez 10-19-87 proposed grant. Review Board 6-17-88 proposed grant.

**San Bernardino (Ch. 30)**—Good News Bcstg. Network, 1348 W. 16th St., San Bernardino, CA 90245. 3300-kw max. visual, 330-kw max. aural. Antenna: 2510-ft. above av. terrain, 308-ft. above ground, 5698-ft. above sea level. Latitude 34° 11' 15" Longitude 117° 41' 58". Transmitter: Sunset Ridge, 5-mi. N of Claremont. Ownership: Good News Bcstg. Network Inc., gen. partner, 10.00%; Elias Malki Middle East, ltd. partner, 90.00%. GNB ownership: Rebecca Elkizian, pres.; Shirley Robbins, secy.; Viola Douglas, treas. EMME is a non-profit corp. Represented (legal): Gammon & Grange. Represented (engineering): Robert L. Purcell Associates Inc. BPCT-830506KR. Initial Decision of Administrative Law Judge Joseph P. Gonzalez 10-19-87 proposed denial. Review Board 6-17-88 proposed denial.

**San Bernardino (Ch. 30)**—Inland Empire Television, c/o Anne Roberts, D'Donnell & Gordon, 601 W. 5th St., Suite 1200, Los Angeles, CA 90017. 3420-kw max. visual, 342-kw max. aural. Antenna: 2392-ft. above av. terrain, 156-ft. above ground, 5546-ft. above sea level. Latitude 34° 11' 15" Longitude 117° 41' 58". Transmitter: Sunset Ridge, 5.25-mi. N of Claremont. Ownership: David Duron, managing partner, 42.8%; Robert Navarro, gen. partner, 28.6%; Susan Racho, gen. partner, 28.6%, all voting interests; 9 ltd. partners. Represented (legal): Schnader, Harrison, Segal & Lewis; Gresham, Vamer, Savage, Nolan & Tilden (San Bernardino). Represented (engineering): Moffet, Larson & Johnson Inc. BPCT-830506KU. Initial Decision of Administrative Law Judge Joseph P. Gonzalez 10-19-87 proposed denial. Review Board 6-17-88 proposed denial.

**San Bernardino (Ch. 30)**—Religious Bcstg. Network, c/o Roy K. Foreman, 2295 Gunar Dr., San Jose, CA 95124. Phone: 408-267-4691. 269-kw max. visual, 26.90-kw max. aural. Antenna: 2340-ft. above av. terrain, 143-ft. above ground, 5533-ft. above sea level. Latitude 34° 11' 15" Longitude 117° 41' 58". Transmitter: 5.25-mi. N of Claremont. Ownership: Religious Bcstg. Network, non-stock corp. Principals: Roy K. Foreman, pres.; Douglas Shaw, v.p.; Nancy J. Norton, secy.-treas.; David J. Jaime, dir.; Lorita F. Stewart, dir. Represented (legal): Cohen & Berfield. BPCT-830505KV. Initial Decision of Administrative Law Judge Joseph P. Gonzalez 10-19-87 proposed denial. Review Board 6-17-88 proposed denial.

**San Bernardino (Ch. 30)**—San Bernardino Valley Bcstg. Ltd. Partnership, c/o Anita Van Osdel, 6702 Orange Wood Rd., Highland, CA 92346. Phone: 714-862-2185. 3388-kw max. & 1786-kw horizontal visual, 339-kw max. & 179-kw horizontal aural. Antenna: 2367-ft. above av. terrain, 162-ft. above ground, 5561-ft. above sea level. Latitude 34° 11' 15" Longitude 117° 41' 58". Transmitter: TV Transmitter Electronic Site, Sunset Ridge. Ownership: San Bernardino Valley Bcstg. Inc., gen. partner, 10%; Larry & Sally Peterson, ltd. partners, 20% jointly; Edwin & Joyan Illsey, ltd. partners, 22.7% jointly; 8 other ltd.

partners, none with as much as 8%. SBVB ownership: Anita Van Osdel, pres., 100%. Represented (engineering): Raymond E. Rohrer. BPCT-830506KX. Initial Decision of Administrative Law Judge Joseph P. Gonzalez 10-19-87 proposed denial. Review Board 6-17-88 proposed denial.

**San Bernardino (Ch. 30)**—Sandino Telecasters, a Ltd. Partnership, c/o Blair Television, 645 N. Michigan Ave., Chicago, IL 60611. Phone: 312-787-2300. 2500-kw max. visual, 250-kw max. aural. Antenna: 2536-ft. above av. terrain, 199-ft. above ground, 5628-ft. above sea level. Latitude 34° 11' 15" Longitude 117° 41' 58". Transmitter: 5-mi. NE of Claremont on Sunset Ridge. Ownership: Jose M. Oti, gen. partner, 50.00%; Meshulam Riklis, Ltd. partner, 50%. Represented (legal): Kenkel, Bamard & Edmondson. Represented (engineering): Lawrence Behr Associates Inc. BPCT-830506KT. Initial Decision of Administrative Law Judge Joseph P. Gonzalez 10-19-87 proposed denial. Review Board 6-17-88 proposed denial.

**San Bernardino (Ch. 30)**—Solano Bcstg. Ltd., c/o Henry T. Mendoza III, 228 Shady Lane, Bakersfield, CA 93301. Phone: 805-325-5720. 2220-kw max. visual, 222-kw max. aural. Antenna: 2353-ft. above av. terrain, 302-ft. above ground, 5542-ft. above sea level. Latitude 34° 11' 15" Longitude 117° 41' 58". Transmitter: Sunset Ridge, 5-mi. N of Claremont. Ownership: Solano Bcstg. Co., gen. partner, 20.00%; Channel 30 Investors I, Ltd. partner, 68.00%; Channel 30 Investors II, Ltd. partner, 12.00%. Solano Bcstg. Co. ownership: Henry T. Mendoza III, pres., 31.67%; David Garcia, v.p., 31.67%; Patrick D. Pattison, v.p., 5%; Annabel R. Verches, secy.-treas., 31.67%. Channel 30 Investors I ownership: Stanley D. Rosenberg, 12.94%; Herbert D. Kelleher, 12.94%; James F. Parker, 12.65%; Seagal V. Wheatley, 8.24%; Jesse H. Oppenheimer, 8.24%; Raymond J. Schneider, 8.24%; Stanley L. Blend, 8.24%; Kenneth M. Gindy, 5.59%; Reese L. Harrison Jr., 4.12%; John H. Tate II, 4.12%; J. David Oppenheimer, 4.12%; Carl R. Teague, 4.12%; Richard N. Weinstein, 1.76%; Robert L. Smith, 1.76%; Ronnie H. Ricks, 1.76%. Channel 30 Investors II ownership: Paul Y. Seligson, 26.67%; Michael H. Rosenbloom, 23.33%; Arthur Scheiner, 20%; Richard A. Solomon, 10%; Irving Cohen, 10%; Dennis Lane, 10%. Represented (engineering): Andrus & Associates Inc. BPCT-830506KK. Initial Decision of Administrative Law Judge Joseph P. Gonzalez 10-19-87 proposed denial. Review Board 6-17-88 proposed denial.

**San Bernardino (Ch. 30)**—SSP Bcstg., a Ltd. Partnership, 2015 Castro St., San Francisco, CA 94131. Phone: 415-282-5617. 269-kw max. visual, 26.90-kw max. aural. Antenna: 2340-ft. above av. terrain, 143-ft. above ground, 5533-ft. above sea level. Latitude 34° 11' 15" Longitude 117° 41' 58". Transmitter: Sunset Ridge, 5.25-mi. N of Claremont. Ownership: Sandra S. Phillips, gen. partner, 51.00%; ARW Co., Ltd. partner, 49.00%. ARW Co. ownership: Larry Hillblom, 100%. Represented (legal): Haley, Bader & Potts. BPCT-830506KO. Initial Decision of Administrative Law Judge Joseph P. Gonzalez 10-19-87 proposed denial. Review Board 6-17-88 proposed denial.

**San Bernardino (Ch. 30)**—Television 30 Inc., 6420 Wilshire Blvd., Penthouse, Los Angeles, CA 90048. Phone: 213-655-5120. 3630-kw max. visual, 363-kw max. aural. Antenna: 2412-ft. above av. terrain, 165-ft. above ground, 5555-ft. above sea level. Latitude 34° 11' 15" Longitude 117° 41' 58". Transmitter: Sunset Ridge Electronics Site, Angeles National Forest. Ownership: Rumiko Naito, pres., 80%; Howard Kubota, v.p., 20%, voting stock; T. Michael Fehmel, v.p.-secy., 30%, nonvoting stock; John Y. Haneda, 35%, nonvoting stock; Ruth K. Watanabe, treas., 15%, nonvoting stock; Leslie T. Hamasaki, 10%, nonvoting stock; Richard H. Poe, 5%, nonvoting stock. Represented (legal): Arent, Fox, Kintner, Plotkin & Kahn. Represented (engineering): Donald S. Wilson (Los Angeles, CA). BPCT-830506KV. Initial Decision of Administrative Law Judge Joseph P. Gonzalez 10-19-87 proposed denial. Review Board 6-17-88 proposed denial.

† **San Francisco (Ch. 32 ETV)**—Minority Television Project, 390 Hayes St., San Francisco, CA 94102. Phone: 602-841-2822. Applicant requests facilities of KQEC Ch. 32, ETV San Francisco. Ownership: Minority Television Project, non-profit assn. Principals: Otis McGee, pres.-treas.; Bonnis Asano, secy.; Marvel Allen, Jacqueline James, Avonee Smith, Guretti L. Goosby, dirs. BPET-831101KL. Reinstated 12-24-85.

**Santa Barbara (Ch. 38)**—Coast TV, c/o Martha Correa, 122 E. Arrellaga, Santa Barbara, CA 93101. Phone: 805-965-8561. 2690-kw max. visual, 742.30-kw max. aural. Antenna: 2878-ft. above av. terrain, 70-ft. above ground, 4070-ft. above sea level. Latitude 34° 31' 32" Longitude 119° 57' 08". Transmitter: Broadcast Peak, near Santa Barbara. Ownership: Martha Correa, gen. partner, 12.996%; Ruth J. Smith, gen. partner, 12.996%; Tomas A. Castelo, Ltd. partner, 14.679%; Patricia E. Montemayor, gen. partner, 11.03%; estate of George V. Castagnola, Gilbert Garcia, Shirley Kennedy, Walter Loster, Carlos Ornelas, James David Smith, Ltd. partners, 7.581% each; Alberto P. Pizano, Ltd. partner, 2.807%. Represented (legal): Ward & Mendelsohn. Represented (engineering): Cohen, Dippell & Everist, P.C. BPCT-840720KG. Initial Decision of Administrative Law Judge Edward Luton 1-16-87 proposed grant. Review Board 5-1-87 proposed denial.

**Santa Barbara (Ch. 38)**—Mission Bcstg. Corp., Suite 200, 1231 State St., Santa Barbara, CA 93101. Phone: 818-966-0681. 2510-kw max. visual, 251-kw max. aural. Antenna: 3000-ft. above av. terrain, 155-ft. above ground, 4183-ft. above sea level. Latitude 34° 31' 31" Longitude 119° 57' 29". Transmitter: Broadcast Peak, Los Padres National Forest. Ownership: Floyd Little, pres., 5.95%; Willie Rowan, v.p., 7.14%; George Guzman, v.p., 2.38%; Mel Donaldson, v.p., 1.19%; Christopher P. Carrera, secy., 1.19%; Payne Green, treas., 2.38%; Mike Sanchez, 8.33%; Tom Rickard, 7.14%; Jim Campbell, 5.95%; Bill Graziano, 5.95%; Joyce Little, 5.95%; Hal Williams Sr., 5.95%; Robert Jaffe, 4.76%; Bob Rickard, 4.76%; 17 others with no more than 4% each. Represented (legal): Robert L. Thompson. Represented (engineering): William C. King Jr. BPCT-840723KI. Initial Decision of Administrative Law Judge Edward Luton 1-16-87 proposed denial. Review Board 5-1-87 proposed grant.

**Santa Barbara (Ch. 38)**—Solar Television Inc., Box 90712, Santa Barbara, CA 93190. 2630-kw

max. visual, 263-kw max. aural. Antenna: 2915-ft. above av. terrain, 122-ft. above ground, 4122-ft. above sea level. Latitude 34° 31' 32" Longitude 119° 57' 28". Transmitter: Broadcast Peak, Santa Barbara. Ownership: Kenneth E. Hinton, 33.33%; Eugene E. Huguez, 33.33%; Suzanne Manriquez, 33.33%. Represented (legal): Michael Couzens. Represented (engineering): Moffet, Larson & Johnson Inc. BPCT-840723KJ. Initial Decision of Administrative Law Judge Edward Luton 1-16-87 proposed denial. Review Board 5-1-87 proposed denial.

**Ventura (Ch. 16)**—California Bcstg. Corp., Box 4106, Lancaster, CA 93539. Phone: 805-943-2200. 1000-kw visual, 200-kw aural. Antenna: 615-ft. above av. terrain, 144-ft. above ground, 1482-ft. above sea level. Latitude 34° 11' 57" Longitude 118° 56' 46.20". Transmitter: Hilltop W of Newbury Park Academy, Thousand Oaks. Ownership: Harry L. Keiffer, pres., 100%; Dolores Keiffer, v.p.-secy.-treas.; Steven L. Keiffer, v.p. Represented (legal): Hogan & Hartson. Represented (engineering): A. D. Ring & Associates, P.C. BPCT-790130LP. Initial Decision of Administrative Law Judge Byron E. Harrison 3-22-84 proposed grant. Supplemental Initial Decision 4-9-86 proposed denial. Review Board Decision 6-26-87 proposed denial.

**Ventura (Ch. 16)**—Channel Islands Television Corp., c/o Dr. Arthur J. Schechter, 1130 Bonita Court, Ventura, CA 93001. 2944-kw max. & 1253-kw horizontal visual, 250-kw horizontal aural. Antenna: 1420-ft. above av. terrain, 200-ft. above ground, 1545-ft. above sea level. Latitude 34° 01' 53" Longitude 119° 34' 50". Transmitter: 25-mi. SW of Ventura, Santa Cruz Island. Ownership: Ralph H. Andrews, chmn., 50.1%; Dr. Arthur J. Schechter, pres., 2.667%; Angela Escalante, v.p., community affairs, 4.5%; K. Victor Kato, v.p., 2%; Herrick J. Andrews, secy., 2.5%; Manuel F. Escalante Jr., treas., 4.5%; Harold Rosebough, 13.816%; Jeffrey Steinhart, 2.5%; Howard Conant, 2.08%; Sandra Conant, 2.08%; Charles Harris, 2%; Richard Reisman & Lori Reisman, 1.669% jointly; Don Rude, 1.5%; Gae Rude, 1.5%; Bruce Parany, 1.583%; Ben Nordman, 0.667%. Represented (legal): Cohn & Marks; Simon & Sheridan. Represented (engineering): Robert E. Bullock (La Canada, CA). BPCT-790130LQ. Initial Decision of Administrative Law Judge Byron E. Harrison 3-22-84 proposed denial. Review Board 6-26-87 proposed denial.

## Colorado

**Denver (Ch. 50)**—Amador Bcstg. Ltd., 2791 S. Linley Court, Denver, CO 80236. Phone: 303-922-4987. 5000-kw max. visual, 500-kw max. aural. Antenna: 960-ft. above av. terrain, 190-ft. above ground, 7710-ft. above sea level. Latitude 39° 43' 47" Longitude 105° 14' 59". Transmitter: SW of Golden, on Lookout Mountain. Ownership: Richard Amador, gen. partner; Ltd. partners undisclosed. Represented (legal): Miller & Fields. Represented (engineering): Serge Bergen. BPCT-860212KM. Initial Decision of Administrative Law Judge Joseph Stirmer 11-9-87 proposed denial. Review Board 7-28-88 proposed denial.

**Denver (Ch. 50)**—Lomas De Oro Bcstg. Corp., 3000 Chandler Blvd., Burbank, CA 91505. Phone: 818-848-3922. 5000-kw max. visual, 500-kw max. aural. Antenna: 962-ft. above av. terrain, 190-ft. above ground, 7710-ft. above sea level. Latitude 39° 43' 47" Longitude 105° 14' 59". Transmitter: Colorow Hill, 2-mi. SW of Golden. Ownership: Theresa E. Romero, pres.-secy.-treas., 100%. Represented (legal): Paul, Hastings, Janofsky & Walker. Represented (engineering): Silliman & Silliman. BPCT-860212KO. Initial Decision of Administrative Law Judge Joseph Stirmer 11-9-87 proposed grant. Review Board 7-28-88 proposed grant.

**Denver (Ch. 50)**—Stanly Group Bcstg. Inc., Box 21472, Greensboro, NC 27420. Phone 919-378-0533. 5000-kw max. visual, 500-kw max. aural. Antenna: 1500-ft. above av. terrain, 746-ft. above ground, 8266-ft. above sea level. Latitude 39° 43' 50" Longitude 105° 14' 59". Transmitter: Colorow Hill, 2-mi. SW of Golden. Ownership: Danella D. Davis, pres.; Lee O. Andrews, secy.-treas., 100%. Andrews has interest in permittee of Ch. 36 Charleston, SC & applications for Ch. 54 Avalon, CA. Represented (legal): McCarthy, Roeder, Durette & Davenport. Represented (engineering): Larkin & Assoc. BPCT-860212KH. Initial Decision of Administrative Law Judge Joseph Stirmer 11-9-87 proposed denial. Review Board 7-28-88 proposed denial.

**Fort Collins (Ch. 22)**—Eagle 22 Ltd., 3412 Terry Ridge Rd., Fort Collins, CO 80524. Phone: 303-484-4736. 5000-kw max. visual, 500-kw max. aural. Antenna: 1408-ft. above av. terrain, 235-ft. above ground, 7315-ft. above sea level. Latitude 40° 32' 59" Longitude 105° 11' 48". Transmitter: Horsetooth Mountain. Ownership: J. W. Welsh, gen. partner, 23%; Paul Meacham, gen. partner, 10%; Anya Meacham, 17%; Lydia Guteraez, 10%; N. B. (Barry) Shuler, Ltd. partner, 5%; Rilla Shuler, Ltd. partner, 5%; Carolyn Banowetz, Ltd. partner, 2%. Represented (legal): Reddy, Begley & Martin. Represented (engineering): Scott Baxter & Assoc. BPCT-830218KL. Initial Decision of Administrative Law Judge Joseph P. Gonzalez 11-8-85 proposed grant.

**Fort Collins (Ch. 22)**—Fort Collins Telecasters, a Partnership, 7540 Unita Place, Englewood, CA 80112. Phone: 303-773-8702. 2500-kw max. visual, 250-kw max. aural. Antenna: 1410-ft. above av. terrain, 207-ft. above ground, 7327-ft. above sea level. Latitude 40° 32' 58" Longitude 105° 11' 48". Transmitter: Horsetooth Mountain. Ownership: John D. Manning, gen. partner; undisclosed Ltd. partners. Represented (legal): Sells & Gregory. Represented (engineering): Oscar Leon Cuellar (Denver, CO). BPCT-830218KG. Initial Decision of Administrative Law Judge Joseph P. Gonzalez 11-8-85 proposed denial. Review Board 4-15-86 proposed denial.

**Lamar (Ch. 12)**—Carl M. Fisher, RR 1, 110 Harvard Rd., Port Matilda, PA 16870. Phone: 814-288-2138. 1.50-kw max. visual, 0.15-kw max. aural. Antenna: 400-ft. above av. terrain, 400-ft. above ground, 4170-ft. above sea level. Latitude 38° 02' 09" Longitude 102° 36' 07". Transmitter: 3-mi. S of Lamar. Ownership: Carl M. Fisher, 100%. Fisher is applicant for Ch. 18 Laurel, MS; Ch. 4 Manteo, NC. BPCT-870331K5.

Florida

**Bradenton (Ch. 66)**—Bradenton Broadcast Television Co. Ltd., 515 First Ave. E. Bradenton, FL 34208. Phone: 813-747-2879. 5000-kw max. visual. Antenna: 1565-ft. above av. terrain, 1541-ft. above ground, 1624-ft. above sea level. Latitude 27° 48' 59" Longitude 82° 16' 15". Transmitter: Off Rhodine Rd., 4-mi. along azimuth 351° true from Balm. Ownership: Anna Flenoy Rogers, gen. partner, 100%. Represented (legal): Robert J. Buenzie. Represented (engineering): Jules Cohen & Associates, P.C. BPCT-870731LB.

**Bradenton (Ch. 66)**—Florida Manatee TV Broadcast Assoc., 7423 Standing Boy Rd., Columbus, GA 31904. Phone: 404-476-5248. 5011-kw max. visual. Antenna: 1509-ft. above av. terrain, 1501-ft. above ground, 1576-ft. above sea level. Latitude 27° 50' 32" Longitude 82° 15' 46". Transmitter: NE 1/4 of section 25, True 30 S, R 20 E, 5.8-mi. N of Balm. Ownership: Wallace R. Walls Sr., gen. partner, 100%; J. Andrew Sugg, ltd. partner; William B. McCarter, ltd. partner. Represented (legal): Baraff, Koemer, Olender & Hochberg, P.C. Represented (engineering): D. L. Markley & Associates Inc. BPCT-870806LP.

**Bradenton (Ch. 66)**—Gulf Coast Telecasters Ltd. Partnership, 4139 Saltwater Blvd., Tampa, FL 33615. Phone: 813-885-9969. 5000-kw max. visual. Antenna: 1164-ft. above av. terrain, 1148-ft. above ground, 1223-ft. above sea level. Latitude 27° 50' 32" Longitude 82° 15' 46". Transmitter: NE 1/4 of section 25, True 30 S, R 20 E, 3.75-mi. SE of Riverview. Ownership: Associated Communications of Florida Inc., 80.00%; Gulf Coast Telecasters, 20.00%. ACFI ownership: Associated Communications Corp., 100%. Gulf Coast Telecasters ownership: Monroe E. Berkman, 100%. Represented (legal): Fleischman & Walsh, P.C. Represented (engineering): du Treil, Lundin & Packley. BPCT-870731LD.

**Bradenton (Ch. 66)**—Joyner Communications Ltd. Partnership, Suite 106, 400 E. Buffalo Ave., Tampa, FL 33603. Phone: 813-237-1659. 5000-kw max. visual. Antenna: 1164-ft. above av. terrain, 1151-ft. above ground, 1227-ft. above sea level. Latitude 27° 50' 32" Longitude 82° 15' 46". Transmitter: 18-mi. SE of Tampa. Ownership: Arthenia L. Joyner, gen. partner, 100%. Represented (engineering): Hatfield & Dawson. BPCT-870731LC.

**Bradenton (Ch. 66)**—Renee Marie Kramer, 658 Lamplighter Court, Eau Claire, WI 54703. Phone: 715-839-0955. 5000-kw max. visual, 500-kw max. aural. Antenna: 1164-ft. above av. terrain, 1148-ft. above ground, 1223-ft. above sea level. Latitude 27° 50' 32" Longitude 82° 15' 46". Transmitter: 15001 Boyette Rd., Riverview. Ownership: Renee Marie Kramer, 100%. Represented (engineering): Lyle Robert Evans. BPCT-870731KV.

**Bradenton (Ch. 66)**—Manatee Television Inc., 301 Hwy. 41 S, Ruskin, FL 33570. Phone: 813-645-5512. 5000-kw max. visual. Antenna: 1040-ft. above av. terrain, 1023-ft. above ground, 1082-ft. above sea level. Latitude 27° 34' 25" Longitude 82° 20' 56". Transmitter: 1.4-mi. S of State Rte. 62 & 0.8-mi. E of Frye Canal. Ownership: Norman B. Hart Jr., pres.-secy.-treas., 51%; Paul Hoffman, v.p., 41.5%; Eloise Bacon, v.p., 5%; Louise Johnson, v.p., 2%. Represented (legal): David L. Hill. Represented (engineering): Robert L. Purcell Associates Inc. BPCT-670731LA.

**Bradenton (Ch. 66)**—McDaniel Bcstg. Partners, 4013 Pearl Ave., Tampa, FL 33611. Phone: 813-831-5162. 5000-kw max. visual. Antenna: 1233-ft. above av. terrain, 1230-ft. above ground, 1305-ft. above sea level. Latitude 27° 50' 32" Longitude 82° 15' 46". Transmitter: 15001 Boyette Rd., Riverview. Ownership: Carlo B. McDaniel, gen. partner, 50%; Mary S. McDaniel, gen. partner, 50%. C. B. McDaniel has interest in WWZE(FM) Central City, PA. Represented (legal): Schwartz, Woods & Miller. Represented (engineering): Arthur K. Peters Consulting Engineers. BPCT-870731KY.

**Bradenton (Ch. 66)**—Skylight Bcstg. Inc., 1087 Peppertree Dr., Sarasota, FL 34242. Phone: 813-359-2250. 5000-kw max. visual. Antenna: 1161-ft. above av. terrain, 1148-ft. above ground, 1223-ft. above sea level. Latitude 27° 50' 32" Longitude 82° 15' 46". Transmitter: 3.9-mi. ESE of Riverview. Ownership: Pauline Zlotolow, pres., 100%; Steve Zlotolow, v.p.; Marsha Worthington, secy.; Ian Zlotolow, treas. Represented (legal): Christopher Smallwood. Represented (engineering): Communications Engineering Services. BPCT-870731KX.

**Key West (Ch. 8)**—Hispanic Keys Bcstg. Corp., 3450 Eagle Ave., Key West, FL 33040. Phone: 407-296-8781. 316-kw max. visual, 31.60-kw max. aural. Antenna: 472-ft. above av. terrain, 468-ft. above ground, 472-ft. above sea level. Latitude 24° 39' 33" Longitude 81° 32' 07". Transmitter: Sugarloaf Key, 18.2-mi. ENE of Key West. Ownership: Charles P. Curry Jr., pres., 50.00%; C. Michael Curry, v.p.-secy.-treas., 50.00%. Represented (legal): Koteen & Naftalin. Represented (engineering): Kessler & Gehman Associates Inc. BPCT-850917KF. Initial Decision of Administrative Law Judge John Frysiak 10-6-87 proposed grant. Review Board 4-29-88 proposed grant.

**Key West (Ch. 8)**—Ernest A. Vendrell, 14801 Palmetto Palm Court, Miami Lakes, FL 33014. Phone: 305-825-6723. 100-kw max. visual, 10-kw max. aural. Antenna: 591-ft. above av. terrain, 587-ft. above ground, 591-ft. above sea level. Latitude 24° 40' 35" Longitude 81° 30' 41". Transmitter: 0.9-mi N of Hwy. 1, Cudjoe Key. Ownership: Ernest A. Vendrell, 100%. Vendrell has interest in application for new FM in Miami, FL. Represented (legal): Esbensen & Powell. Represented (engineering): Kessler & Gehman Associates Inc. Initial Decision of Administrative Law Judge John Frysiak 10-6-87 proposed denial. Review Board proposed denial.

**Key West (Ch. 8)**—Constance J. Wodlinger, 6439 Wenonga Rd., Mission Hills, KS 66208. 100-kw visual. Antenna: 713-ft. above av. terrain, 714-ft. above ground, 710-ft. above sea level. Latitude 24° 40' 35" Longitude 81° 30' 41". Transmitter: Cudjoe Key, near Key West. Ownership: Constance J. Wodlinger, 100%. Wodlinger has interest in licensee of K05HU Houston, TX & applications for LPTVs & FM station. Owns Hit Video USA, cable

programming service. Represented (engineering): Robert L. Purcell Associates Inc. BPCT-850920KE. Initial Decision of Administrative Law Judge John Frysiak 10-6-87 proposed denial. Review Board 4-29-88 proposed denial.

**Miami (Ch. 35)**—Adib Eden Sr., 440 E. 13th St., Hialeah, FL 33010. Phone: 305-884-4000. 5000-kw max. visual, 500-kw max. aural. Antenna: 618-ft. above av. terrain, 606-ft. above ground, 618-ft. above sea level. Latitude 25° 36' 16" Longitude 80° 34' 16". Transmitter: SE corner of S.W. 168th St. & S.W. 237th Ave., rural Dade County. Ownership: Adib Eden Sr., 100%. Eden has interest in application for new FM in Glendale, AZ & in foreign-language broadcast production company. Represented (legal): McCampbell & Young. Represented (engineering): James E. Price. BPCT-840921KM. Initial Decision 12-18-85 proposed denial. Review Board 4-27-87 proposed denial.

**Miami (Ch. 33)**—Orbis Television Stations Ltd. Partnership, 14th Floor, 432 Park Ave. S, New York, NY 10016. Phone: 212-685-6699. 5000-kw max. visual, 500-kw max. aural. Antenna: 924-ft. above av. terrain, 927-ft. above ground, 931-ft. above sea level. Latitude 25° 57' 59" Longitude 80° 12' 33". Transmitter: 210th St. at N.W. 3rd Ave., Andover. Ownership: Brian T. Byrne, gen. partner, 10%; Ethan J. Podell, ltd. partner, 10%; Robert L. Turner, ltd. partner, 10%; John C. Ranck, ltd. partner, 10%; Orbis Communications Inc., ltd. partner, 60%. Represented (legal): Santarelli, Smith, Kraut & Carroccio. Represented (engineering): Lechman & Johnson Inc. BPCT-870102KE.

**Miami (Ch. 35)**—Coral Way Bcstg. Ltd., 1861 S.W. 36th Ave., Miami, FL 33145. Phone: 305-577-0700. 5000-kw max. visual, 500-kw max. aural. Antenna: 1806-ft. above av. terrain, 1798-ft. above ground, 1806-ft. above sea level. Latitude 25° 30' 36" Longitude 80° 28' 25". Transmitter: Section 31, T56S, R39E, near Modelo. Ownership: Ofelia Tabares Fernandez, gen. partner, 20%; Carlos Salman, ltd. partner, 50%; Sixto L. Ferro, ltd. partner, 25%; Pedro A. Martin, ltd. partner, 5%. Represented (engineering): Michael J. Wilhelm. BPCT-840921KN. Initial Decision of Administrative Law Judge Walter C. Miller 12-18-85 proposed denial. Review Board 4-27-87 proposed denial.

**Miami (Ch. 35)**—Cuban-American Ltd., 3105 S.W. 104 Court, Miami, FL 33165. Phone: 305-221-6172. 5000-kw max. visual, 500-kw max. aural. Antenna: 1788-ft. above av. terrain, 1788-ft. above ground, 1798-ft. above sea level. Latitude 25° 36' 02" Longitude 80° 28' 28". Transmitter: NE intersection of Eureka Dr. & Krome Ave., Miami. Ownership: Cuban-American Bcstg. Co., gen. partner, 20%; Latin American Bcstg. Co., ltd. partner, 80%. Cuban-American Bcstg. Co. ownership: Mirtha Orue Muller, pres., 100%. Latin American Bcstg. Co. ownership: Marcos A. Rodriguez, pres., 71.19%; Carlye Yarbrough, secy.-treas., 11.18%; Aida Morossini, 6.65%; MESBIC Financial Corp. of Dallas, 3.33%; Manuel Jara, 3.33%; Juan Hernandez, 2.99%; Dennis Roberts, 1.33%. LABI is licensee of KESS(FM) Fort Worth, TX. Represented (engineering): Robert L. Purcell Associates Inc. BPCT-840921KE. Initial Decision 12-18-85 proposed denial. Review Board 4-27-87 proposed denial.

**Miami (Ch. 35)**—First Latin Women Bcstg. Inc., 1030 S.W. 44th Ave., Miami, FL 33134. Phone: 305-448-3762. 5000-kw max. visual, 500-kw max. aural. Antenna: 1015-ft. above av. terrain, 1018-ft. above ground, 1021-ft. above sea level. Latitude 25° 33' 54" Longitude 80° 19' 10". Transmitter: Approx. 1.4-mi. SE of intersection of Old Cutler Rd. & Franjo Rd. Ownership: Diana Madero, pres., 100%. Represented (engineering): Lohnes & Cuiver. BPCT-840921KU. Initial Decision 12-18-85 proposed denial. Review Board 4-27-87 proposed denial.

**Miami (Ch. 35)**—Grace Bcstg. Network Inc., 10446 S.W. 127th Place, Miami, FL 33186. Phone: 305-386-5076. 5000-kw visual, 500-kw aural. Antenna: 1000-ft. above av. terrain, 996-ft. above ground, 1008-ft. above sea level. Latitude 25° 34' 00" Longitude 80° 28' 10". Transmitter: Hainlin Mill Dr. & S.W. 172nd St., Goulds. Ownership: Grace Bcstg. Network Inc., non-profit corp. Principals: Palmira Lozada, pres.; Caroline Tucker, v.p.; Ruth E. Rivera, secy.-treas. Represented (legal): Baraff, Koemer, Olender & Hochberg, P.C. Represented (engineering): Pathfinders Ltd. BPCT-840921KS. Initial Decision 12-18-85 proposed denial. Review Board 4-27-87 proposed denial.

**Miami (Ch. 35)**—Lamar Communications Inc., No. 501, 3050 Biscayne Blvd., Miami, FL 33137. Phone: 305-576-7973. 5000-kw max. visual, 500-kw max. aural. Antenna: 807-ft. above av. terrain, 807-ft. above ground, 812-ft. above sea level. Latitude 25° 36' 13" Longitude 80° 34' 12". Transmitter: 11-mi. WNW of Homestead, approx. 0.3-mi. S of Grossman Dr. Ownership: Christina Bruce, pres., 100%. Represented (legal): Matthew L. Leibowitz. Represented (engineering): Lechman & Johnson Inc. BPCT-840921KK. Initial Decision 12-18-85 proposed denial. Review Board 4-27-87 proposed denial.

**Miami (Ch. 35)**—Miami Latino Bcstg. Corp., No. 101, 5900 S.W. 73rd St., South Miami, FL 33143. 5000-kw max. visual, 500-kw max. aural. Antenna: 1174-ft. above av. terrain, 1166-ft. above ground, 1174-ft. above sea level. Latitude 25° 36' 16" Longitude 80° 34' 14". Transmitter: 168th St. & 228th Ave., Miami. Ownership: Jose M. Molina, pres.-treas., 25.00%; Nilia Fajardo Christen; Kevin McMahan, 75.00%. Represented (legal): Mullin, Rhyne, Emmons & Topel P.C. Represented (engineering): Moffet, Larson & Johnson Inc. BPCT-840921KJ. Initial Decision of Administrative Law Judge Walter C. Miller 12-18-85 proposed grant. Review Board 4-27-87 proposed grant.

**Miami (Ch. 35)**—Miami 35 Corp. 5000-kw max. visual, 500-kw max. aural. Antenna: 526-ft. above av. terrain, 527-ft. above ground, 535-ft. above sea level. Latitude 25° 46' 23" Longitude 80° 25' 17". Transmitter: WSUA(AM) transmitter site, Miami. Ownership: Herbert Espino, pres.-treas., 50%; Antonio Dieguez, v.p.-secy., 50%. Represented (legal): Mutino & Root. Represented (engineering): Robert L. Litter II. BPCT-840921KF. Initial Decision 12-18-85 proposed denial. Review Board 4-27-87 proposed denial.

**Miami (Ch. 35)**—Minority Bcstg. Corp. Inc. 5000-kw max. visual, 500-kw max. aural. Antenna: 1810-ft. above av. terrain, 1808-ft. above ground, 1818-ft. above sea level. Latitude 25°



34° 30' Longitude 80° 25' 27". Transmitter: S.W. 147th Ave. & 208th St., Princeton. Ownership: William L. Lattimore, pres., 51%; Federico Dumenigo, v.p., 20%; Josephine S. Lattimore, secy.-treas., 8%; H. Kirkpatrick, 10%; Orianda Dumenigo, 5%; Edna Mingo, 5%; Mark Krasnow, 1%. Represented (engineering): Richard K. Kunzar. BPCT-840921KT. Initial Decision 12-18-85 proposed denial. Review Board 4-27-87 proposed denial.

**Miami (Ch. 35)**—Range Communications, a Ltd. Partnership, 5727 N.W. 17th Ave., Miami, FL 33142. Phone: 305-691-4343. 5000-kw max. visual, 500-kw max. aural. Antenna: 1473-ft. above av. terrain, 1469-ft. above ground, 1478-ft. above sea level. Latitude 25° 32' 52" Longitude 80° 28' 35". Transmitter: 4-mi. W of Princeton. Ownership: Athalie Range, gen. partner, 30%; Joseph H. Kanter, ltd. partner, 70%. Kanter is chmn. of the National Conference on Citizenship, applicant for ITFS stations. Represented (legal): Kenkel, Barnard & Edmundson. Represented (engineering): Alan S. Gruber. BPCT-840921KR. Initial Decision 12-18-87 proposed denial. Review Board 4-27-87 proposed denial.

**Miami (Ch. 35)**—Spanish Bcstg. Corp., Suite 400, 1390 Brickell Ave., Miami, FL 33131. Phone: 305-374-2710. 4909-kw max. visual, 491-kw max. aural. Antenna: 880-ft. above av. terrain, 880-ft. above ground, 888-ft. above sea level. Latitude 25° 32' 24" Longitude 80° 28' 07". Transmitter: 17107 S.W. 248th St., Princeton. Ownership: Remedios Diaz, chmn.-pres., 25%; Irela Saumat, exec. v.p.-treas., 25%; Mercedes M. Ferre, v.p.-asst. secy., 25%; Manuela Ley, secy., 25%. Represented (engineering): Raymond Goudreau. BPCT-840921KP. Initial Decision 12-18-85 proposed denial. Review Board 4-27-87 proposed denial.

**Orlando (Ch. 27)**—Central Florida Television Ltd., 8006 Rowan Court, Orlando, FL 32819. Phone: 305-352-1577. 5000-kw max. visual, 500-kw max. aural. Antenna: 943-ft. above av. terrain, 867-ft. above ground, 1052-ft. above sea level. Latitude 28° 28' 22" Longitude 81° 38' 24". Transmitter: Hwy. 545, 14.8-mi. WSW of Orlando. Ownership: Valentine Productions Inc., gen. partner, 50.00%; Charles W. Jordan, ltd. partner, 50.00%. VPI ownership: Marita Valentine Sapp, pres. Represented (legal): Verner, Lippfert, Bernhard, McPherson & Hand. Represented (engineering): Sterling Communications Inc. BPCT-850320LO. Initial Decision of Administrative Law Judge John M. Frysiak 7-22-88 proposed denial.

**Orlando (Ch. 27)**—Florida Television Co., 7838 Redgate Circle, Houston, TX 77071. Phone: 713-721-1773. 5000-kw max. visual, 500-kw max. aural. Antenna: 1606-ft. above av. terrain, 1575-ft. above ground, 1715-ft. above sea level. Latitude 28° 30' 04" Longitude 81° 37' 21". Transmitter: 1100-ft. SW of intersection of Mann Rd. & Oavenport Rd., near Harlem Heights. Ownership: Aprille J. Meek, pres.-treas., 51.00%; Mable Butler, v.p.-secy., 49.00%. Represented (legal): Roy F. Perkins Jr. Represented (engineering): William B. Carr & Assoc. BPCT-850320LM. Initial Decision of Administrative Law Judge John M. Frysiak 7-22-88 proposed denial.

**Orlando (Ch. 27)**—Highland Communications Ltd., 801 N. Magnolia Ave., Orlando, FL 32802. Phone: 305-898-5920. 5000-kw max. visual, 500-kw max. aural. Antenna: 1610-ft. above av. terrain, 1572-ft. above ground, 1717-ft. above sea level. Latitude 28° 29' 43" Longitude 81° 41' 40". Transmitter: 6.1-mi. SE of Clermont, 1.4-mi. E of Hwy. 27. Ownership: Carmen S. Reid, gen. partner, 10%; John T. Rutledge, ltd. partner, 20%; Richard T. Adams Jr., ltd. partner, 14%; Robert W. Anthony Jr., ltd. partner, 14%; Russell W. Divine, ltd. partner, 14%; Ladd H. Fassett, ltd. partner, 14%; Robert J. Pleus Jr., ltd. partner, 14%. Represented (legal): Cohen & Berfield. Represented (engineering): Jules Cohen & Assoc. BPCT-850320LA. Initial Decision of Administrative Law Judge John J. Frysiak 7-22-88 proposed denial.

**Orlando (Ch. 27)**—Emily Laforett, Box 568, Summerfield, FL 32691. Phone: 904-245-8078. 5000-kw max. visual, 500-kw max. aural. Antenna: 434-ft. above av. terrain, 400-ft. above ground, 535-ft. above sea level. Latitude 28° 23' 34" Longitude 81° 29' 06". Transmitter: Lake Willis Dr., Orlando. Ownership: Emily Laforett, gen. partner, 51.00%; Daniel Cordova, gen. partner, 49.00%. Represented (engineering): Richard T. Alexander. BPCT-850214KE. Initial Decision of Administrative Law Judge John M. Frysiak 7-22-88 proposed denial.

**Orlando (Ch. 27)**—Magic City Bcstg. Inc., c/o Fausto Sanchez, No. 531, 151 Crandon Blvd., Key Biscayne, FL 33149. Correspondence: No. 101, 2100 Coral Way, Miami, FL 33145. Phones: 305-361-7831; 305-854-3392. 5000-kw max. visual, 500-kw max. aural. Antenna: 1800-ft. above av. terrain, 1756-ft. above ground, 1916-ft. above sea level. Latitude 28° 28' 58" Longitude 81° 45' 46". Transmitter: W side of Lake Louisa, approx. 1.3-mi. SSE of South Clermont, approx. 1.3-mi. E of State Hwy. 561. Ownership: Fausto Sanchez, 50%; Ernesto Gonzalez-Chavez, 35%; Ana Gonzalez, 10%; Shirley Boykin Austin, 5%. Represented (legal): Kaye, Scholer, Fierman, Hays & Handler. Represented (engineering): Charles I. Gallagher. BPCT-850320KU. Initial Decision of Administrative Law Judge John M. Frysiak 7-22-88 proposed denial.

**Orlando (Ch. 27)**—Marlin Bcstg. of Central Florida Inc., 126 E. Jefferson St., Orlando, FL 32801. 5000-kw max. visual, 500-kw max. aural. Antenna: 1605-ft. above av. terrain, 1615-ft. above ground, 1715-ft. above sea level. Latitude 28° 28' 04" Longitude 81° 38' 14". Transmitter: Hwy. 545, 0.5-mi. S of McKinney Rd., Windermere. Ownership: Carol A. Surles, pres., 14.29%; Carolyn M. Fennell, v.p., 14.29%; Jean B. Raiffa, secy., 14.29%; Paula Stewart, treas., 14.29%; Paulette Clark, 14.29%; M. Jean Butler, 14.29%; Elisabeth Stuart, 14.29%. Represented (legal): Sanford, Adams, McCullough & Beard. Represented (engineering): Raymond A. Goudreau. BPCT-850319KF. Initial Decision of Administrative Law Judge John M. Frysiak 7-22-88 proposed denial.

**Orlando (Ch. 27)**—Orlando 27 Inc., 108 E. Central Blvd., Orlando, FL 32802. Phone: 305-423-8571. 5000-kw max. & 2665-kw horizontal visual, 500-kw max. & 266.50-kw horizontal aural. Antenna: 1616-ft. above av. terrain, 1600-ft. above ground, 1716-ft. above sea level. Latitude 28° 26' 29" Longitude 81° 33' 17". Transmitter: Near Windermere, 0.2-mi. SW of Hwy. 535, 3.5-mi. NW of intersection with Hwy 4. Ownership: Roger P.

Valladares, secy.; Georgina S. McEwan, v.p.; Antonio Orizondo, v.p.; Geraldine F. Thompson, secy.; Rebecca Randall, treas.; Buell G. Ouncan III, 10%; Zoila Hiribame, 10%; Dan Honeywell, 10%; H. David Luff, 10%; Mel R. Martinez, 10%; Rafael E. Martinez, 10%; John S. McEwan II, 10%; Alzo Reddick, 10%; Clay Townsend, 10%; Council Wooten Jr., 10%. Represented (legal): Seymour P. Chase. Represented (engineering): Silliman & Silliman. BPCT-850320KX. Initial Decision of Administrative Law Judge John M. Frysiak 7-22-88 proposed denial.

**Orlando (Ch. 27)**—Orlando Television Partners, 3348 Edgewater Dr., Orlando, FL 32804. Phone: 305-422-8191. 5000-kw max. visual, 500-kw max. aural. Antenna: 1599-ft. above av. terrain, 1616-ft. above ground, 1716-ft. above sea level. Latitude 28° 28' 15" Longitude 81° 45' 36". Transmitter: 2-mi. SE of South Clermont. Ownership: Mary L. Oemetree, gen. partner, 25%; Barbara C. Roper, gen. partner, 20%; Martha Walton, gen. partner, 15%; Jeanette S. Austin, gen. partner, 10%; Deborah R. Sawruk, gen. partner, 5%. Represented (legal): Krupin, Carr, Morris & Graeff. Represented (engineering): Martin Shuey. BPCT-850320KK. Initial Decision of Administrative Law Judge John M. Frysiak 7-22-88 proposed denial.

**Orlando (Ch. 27)**—Orlando TV Partners Inc., 5921 Westbury Dr., Orlando, FL 32082. 5000-kw max. visual, 500-kw max. aural. Antenna: 1693-ft. above av. terrain, 1661-ft. above ground, 1801-ft. above sea level. Latitude 28° 30' 05" Longitude 81° 37' 21". Transmitter: SW 1/4 of NE 1/4, Section 9, R 27 E, 23 S, Winter Garden. Ownership: Amanda Hogue, pres., 10%; Rocyte Walden, v.p., 10%; Phillip A. Rubin, asst. secy., 40%; Robert A. Bednarek, 40%. Represented (legal): Schwartz, Woods & Miller. Represented (engineering): Rubin, Bednarek & Associates Inc. BPCT-850320LI. Initial Decision of Administrative Law Judge John M. Frysiak 7-22-88 proposed denial.

**Orlando (Ch. 27)**—Reece Assoc. Ltd., 22 E. Pine St., Orlando, FL 32801. Phone: 305-423-7560. 5000-kw max. visual, 500-kw max. aural. Antenna: 1606-ft. above av. terrain, 1794-ft. above ground, 1949-ft. above sea level. Latitude 28° 28' 04" Longitude 81° 46' 13". Transmitter: Avalon Claypit Rd., Clermont. Ownership: R. A. Communications. Marsha O. M. Reece, pres. & gen. partner, 95%; Rudolph Reece Jr., v.p., 5%. Represented (legal): Wilner & Scheiner. Represented (engineering): Andrus & Associates Inc. BPCT-850320KR. Initial Decision of Administrative Law Judge John M. Frysiak 7-22-88 proposed grant.

**Orlando (Ch. 27)**—Sunshine TV 27 Inc., 5013 Shoshone St., Orlando, FL 32819. Phone: 305-351-2825. 5000-kw max. visual, 500-kw max. aural. Antenna: 1906-ft. above av. terrain, 1911-ft. above ground, 2016-ft. above sea level. Latitude 28° 28' 04" Longitude 81° 38' 14". Transmitter: Hwy. 545, 0.5-mi. S of McKinney Rd., Windermere. Ownership: Katie Adams; Michela A. English; Donald R. Quartel Jr.; Marcia L. Watts. Represented (legal): Wood, Lucksinger & Epstein. BPCT-850320KN. Initial Decision of Administrative Law Judge John M. Frysiak proposed denial 7-22-88.

## Georgia

**Perry (Ch. 58)**—Perry Television Inc., 1115 Lovely Lane, Perry, GA 31069. 5000-kw max. visual, 500-kw max. aural. Antenna: 1587-ft. above av. terrain, 1525-ft. above ground, 1895-ft. above sea level. Latitude 32° 20' 00" Longitude 83° 36' 25". Transmitter: 2.1-mi. SW of Kiondike. Ownership: Quentin C. Harvey, pres., 40%; Veronica D. Ingram, secy.-treas., 40%; Alexander L. Dy, 10%; Loma Cabasares, 10%. Represented (legal): Seymour M. Chase. Represented (engineering): Andrus & Associates Inc. BPCT-870317KH.

**Perry (Ch. 58)**—Radio Perry Inc., Box 980, Perry, GA 31069. 756-kw max. visual, 75.60-kw max. aural. Antenna: 326-ft. above av. terrain, 272-ft. above ground, 712-ft. above sea level. Latitude 32° 33' 20" Longitude 83° 44' 14". Transmitter: 0.9-mi. NE of Hwy. 95. Ownership: Lowell L. Register, 100%; Janice J. Register, secy.-treas. RPI is licensee of WPGAAM-FM Perry, GA. Represented (legal): Ward & Mendelsohn, P.C. BPCT-870317KI.

## Idaho

**Caldwell (Ch. 9)**—Cascade Bcstg. Group Ltd., 777 Campus Commons Dr., Sacramento, CA 95825. Phone: 916-929-5000. 160-kw visual, 33.50-kw aural. Antenna: 2748-ft. above av. terrain, 295-ft. above ground, 7341-ft. above sea level. Latitude 43° 45' 18" Longitude 116° 05' 52". Transmitter: Deer Point community antenna site, 10.75-mi. NNE of Boise. Ownership: Edward R. Stolz II, gen. partner, 75.00%; Thomas M. Stelljes, gen. partner, 25.00%. Stolz owns KROQ(AM) Burbank & KWOD(FM) Sacramento, CA & applicant for new FM in Desert Hot Springs, CA. Represented (legal): Gardner, Carton & Douglas. BPCT-820216KH. Initial Decision of Administrative Law Judge Bryon E. Harrison 4-10-85 proposed denial. Review Board 10-15-85 proposed denial. FCC denied 6-4-86.

**Caldwell (Ch. 9)**—TRC Communications, Box 731, Corvallis, OR 97339. 155-kw visual, 24-kw aural. Antenna: 2737-ft. above av. terrain, 293-ft. above ground, 7339-ft. above sea level. Latitude 43° 45' 18" Longitude 116° 05' 52". Transmitter: Deer Point Peak, Shafer Butte, approx. 10-mi. NE of Boise. Ownership: Don Smullin, 100%. Smullin owns KLOO(AM) & KFAT(FM) Corvallis & KPRB-AM-FM Redmond, OR. Represented (legal): Wiley, Rein & Fielding. Represented (engineering): Pathfinders Ltd. (Far Rockaway, NY). BPCT-820216KF. Initial Decision of Administrative Law Judge Bryon E. Harrison 4-10-85 proposed grant. Review Board 10-15-85 proposed denial. FCC granted 6-4-86.

## Illinois

**Chicago (Ch. 44)**—Monroe Communications Corp., c/o Robert L. Haag, 201 N. Wells St.,

## TV Applications—Illinois

Chicago, IL 60606. Phone: 312-372-4884. 4260-kw max. & 1050-kw horizontal visual, 500-kw max. & 123-kw horizontal aural. Antenna: 1420-ft. above av. terrain, 1456-ft. above ground, 2049-ft. above sea level. Latitude 41° 53' 55.50" Longitude 87° 37' 23". Transmitter: Hancock Bldg., 875 N. Michigan Ave. Ownership: Robert L. Haag, pres., 36%; Howard N. Gilbert, v.p.-secy., 15%; Arthur R. Velasquez, v.p., 10%; Wayne J. Fickinger, v.p., 10%; Manfred Steinfeld, 7.336%; Milton Podolsky, 7.3332%; A. R. Umans, 7.3332%; Talmadge L. Hill, 2%; Ruth M. Rothstein, 2%; Leslie M. Fishman, 1.5%; Calvin I. Leibovitz, 1.5%. Represented (legal): Bechtel, Borsari, Cole & Paxson. Represented (engineering): Cari T. Jones Corp. Note: Application is mutually exclusive with renewal application of WSNS-TV Chicago. BPCT-821101KH.

**Peoria (Ch. 50)**—Peoria Bcstg. Co., 2104 West Moss, Peoria, IL 61604. Phone: 309-673-3529. 59-kw max. visual. Antenna: 1302-ft. above av. terrain, 1216-ft. above ground, 1979-ft. above sea level. Latitude 40° 40' 26" Longitude 89° 25' 07". Transmitter: 9-mi. E of Greater Peoria Airport. Ownership: Phyllis O. Markley, gen. partner, 50%; Donald L. Markley, gen. partner, 50%. Represented (engineering): D. L. Markley & Associates Inc. BPCT-870331L2.

**Peoria (Ch. 59)**—Peoria Bcstg. Services Inc., Suite 304, 124 Monterey Rd., South Pasadena, CA 91030. Phone: 213-258-7218. 5000-kw max. visual. Antenna: 2023-ft. above av. terrain, 1232-ft. above ground, 1328-ft. above sea level. Latitude 40° 40' 26" Longitude 89° 25' 07". Transmitter: 0.5-mi. E of intersection of Foster & Shuch Rds. Ownership: Michael E. Rodriguez, pres.-v.p.-secy.-treas., 100%. Represented (legal): Thomas L. Root, P.C. BPCT-880209JK.

## Indiana

**Salem (Ch. 58)**—Family Group Bcstg. Ltd. VII, Suite 1031, 540 W. Kennedy Blvd., Tampa, FL 33609. Phone: 502-451-5310. 5000-kw max. visual, 500-kw max. aural. Antenna: 1306-ft. above av. terrain, 962-ft. above ground, 1922-ft. above sea level. Latitude 38° 22' 02" Longitude 85° 50' 05". Transmitter: On Bald Knob Rd., 4.5-mi. from New Albany. Ownership: March S. Chapman, gen. partner; James E. Booker Jr., gen. partner; Thomas B. Watson, ltd. partner, percentages undisclosed. Represented (legal): McFadden, Evans & Sill. Represented (engineering): Lyle Robert Evans. BPCT-870827KF.

**Salem (Ch. 58)**—J. R. Bcstg., Hwy. 56 E, Salem, IN 47167. Phone: 812-853-3010. 5000-kw max. visual. Antenna: 1302-ft. above av. terrain, 946-ft. above ground, 1919-ft. above sea level. Latitude 38° 22' 02" Longitude 85° 50' 05". Transmitter: 4.5-mi. N of New Albany on Bald Knob Rd. Ownership: Don H. Martin Jr., 100%. Represented (legal): Baraff, Koerner, Olander & Hochberg, P.C. Represented (engineering): Robert L. Purcell Associates Inc. BPCT-870331K1.

**Salem (Ch. 58)**—James T. Ledford, Box 157, RR 3, Salem, IN 47167. Phone: 812-883-5963. 5000-kw max. visual. Antenna: 833-ft. above av. terrain, 653-ft. above ground, 1522-ft. above sea level. Latitude 38° 42' 29" Longitude 86° 05' 57". Transmitter: W side of Rte. 135, 0.25-mi. NNW of Kossuth. Ownership: James T. Ledford, 100%. Represented (legal): Baker & Hostettler. Represented (engineering): Moffet, Larson & Johnson Inc. BPCT-870827KE.

## Kansas

**Liberal (Ch. 5)**—Kansas Bcstg. Systems Inc., Box 817, Hays, KS 67601. Phone: 913-625-2578. 100-kw max. visual. Antenna: 1007-ft. above av. terrain, 991-ft. above ground, 3920-ft. above sea level. Latitude 36° 58' 15" Longitude 101° 04' 24". Transmitter: 0.75-mi. NNW of Tyrone, OK city limits. Ownership: See Group Ownership of TV Stations. BPCT-870420KF.

## Louisiana

**Columbia (Ch. 11)**—Caldwell Bcstg. Ltd. Partnership, Box 1860, Columbia, LA 71418. Phone: 318-649-2722. 316-kw max. visual. Antenna: 1877-ft. above av. terrain, 1837-ft. above ground, 2018-ft. above sea level. Latitude 32° 03' 19" Longitude 92° 11' 12". Transmitter: 3.2-mi. NW of Clarks. Ownership: Mary Lou Winters, pres., 26%; Betty J. Robinson, v.p., 49%; Clarice D. Kenney, secy.-treas., 25%. Represented (engineering): Moffet, Larson & Johnson Inc. BPCT-871109KH.

**Columbia (Ch. 11)**—Columbia TV & Radio Inc., 3409 W. Prien Lake Rd., Lake Charles, LA 70605. Phone: 318-478-8866. 316-kw max. & 229-kw horizontal visual, 31.60-kw max. & 22.90-kw horizontal aural. Antenna: 1988-ft. above av. terrain, 1946-ft. above ground, 2126-ft. above sea level. Latitude 32° 03' 02" Longitude 92° 09' 48". Transmitter: 11.5-mi. NW of Clarks. Ownership: G. Russell Chambers, pres., 50%; Rita S. Chambers, v.p., 30%; Lou Marinos, secy.-treas.; Art Angelo, 5%; David Chimento, 5%; Jerry Goos, 5%; Albert H. Smith, 5%. Chambers owns KYKZ(FM) Lake Charles, LA; WCHS(AM) & WBES(FM) Charleston, WV. Represented (legal): Arter & Hadden. Represented (engineering): Jules Cohen & Associates, P.C. BPCT-871110KE.

**Columbia (Ch. 11)**—William L. Cook II, 600 First National Plaza, El Dorado, AR 71730. Phone: 501-863-7047. 316-kw max. visual. Antenna: 1469-ft. above av. terrain, 1428-ft. above ground, 1608-ft. above sea level. Latitude 32° 02' 50" Longitude 92° 09' 48". Transmitter: 1.9-mi. NW of community of Clarks. Ownership: William L. Cook II, 100%. Represented (engineering): Contemporary Communications. BPCT-871021KE.

**Columbia (Ch. 11)**—Jimmie V. Giles, 605 Bluegill Court, Tampa, FL 33613. Phone: 813-963-5900. 316-kw max. visual. Antenna: 1880-ft. above av. terrain, 1915-ft. above ground, 2025-ft. above sea level. Latitude 32° 03' 37" Longitude 92° 12' 04". Transmitter:

On Caldwell Parish Rd. Ownership: Jimmie V. Giles, 100%. Represented (legal): McFadden, Evans & Sill. Represented (engineering): Lyle Robert Evans. BPCT-871110KE.

**Columbia (Ch. 11)**—KTVE Inc., 400 W. Main St., El Dorado, AR 71730. Phone: 318-323-1300. 316-kw max. visual. Antenna: 1981-ft. above av. terrain, 1962-ft. above ground, 2122-ft. above sea level. Latitude 32° 02' 34" Longitude 92° 11' 45". Transmitter: Ward 2, Caldwell Parish, 3.5-mi. WNW of Clarks. Ownership: Gray Communications Systems Inc., 100%. See Group Ownership of TV Stations. Represented (legal): Schnader, Harrison, Segal & Lewis. Represented (engineering): Smith & Powstenko. BPCT-871110KL.

**Columbia (Ch. 11)**—Lanford Telecasting Co. Inc., Box 951, 605-11 Washington, Alexandria, LA 71301. Phone: 318-445-2456. 316-kw max. visual. Antenna: 1499-ft. above av. terrain, 1457-ft. above ground, 1637-ft. above sea level. Latitude 32° 03' 12" Longitude 92° 09' 42". Transmitter: Dn W side of country road 0.6-mi. S of St. Hwy. 126, 3-mi. W of Grayson. Ownership: Tedford E. Kimbell, pres. & Mary Jane Harper, v.p.-secy., co-executors, Estate of T. B. Lanford, 55%; Brenda Kaiser, treas.; Bill L. Fox, 28.77%; Sylvan Fox, 16.23%. See Estate of T. B. Lanford in Group Ownership of TV Stations. Represented (legal): Wiley, Rein & Fielding. Represented (engineering): Charles I. Gallagher, P.E. Consulting Radio Engineers. BPCT-871110KM.

**Columbia (Ch. 11)**—Love Television Partnership, Box 4596-WBS, Biloxi, MS 39535. Phone: 601-896-1313. 316-kw max. visual. Antenna: 1850-ft. above av. terrain, 2011-ft. above ground, 1870-ft. above sea level. Latitude 32° 03' 24" Longitude 92° 10' 26". Transmitter: 2.5-mi. NW of Clarks. Ownership: Love Broadcasting Co., gen. partner, 52%; Debra Harris, gen. partner, 10%; Aubrey L. Collum, gen. partner, 7%; John F. Hash, gen. partner, 7%; Leon D. Long, gen. partner, 7%; Robert R. O'Brien Jr., gen. partner, 7%; Randall E. Reynolds, gen. partner, 5%; Sherry J. Reynolds, gen. partner, 5%. Love Broadcasting Co. ownership: James S. Love III, chmn., 28.3%; John F. Hash, pres., 5.15%; Aubrey L. Collum, v.p.-treas., 5.15%; Jo Love Little, v.p.-secy., 28.3%; Mary E. McMillan, v.p., 28.27%; L. J. Smith, 1%; 5 others, with 0.5% each. For other interests, see Group Ownership of TV Stations. Represented (legal): Fletcher, Heald & Hildreth. Represented (engineering): Carl E. Smith Consulting Engineers. BPCT-871106KF.

**Columbia (Ch. 11)**—Pears Bcstg. Inc., 610 Colonial Dr., Lafayette, LA 70506. Phone: 318-981-4823. 316-kw max. visual. Antenna: 1854-ft. above av. terrain, 1814-ft. above ground, 1995-ft. above sea level. Latitude 32° 03' 15" Longitude 92° 09' 31". Transmitter: 0.5-mi. NW of Clarks. Ownership: Thomas G. Pears, pres.-treas., 80%; Tom D. Gay, secy., 20%. Gay owns KCTO-AM-FM Columbia, KCKW(AM) & KJNA(FM) Jena, KFNV-AM-FM Ferriday, LA. Represented (legal): Hardy, Popham & Wirpel. Represented (engineering): Louis R. du Treil, P.E. BPCT-871109KF.

**Columbia (Ch. 11)**—Richard William Wainwright, 1910 Rbselawn, Monroe, LA 71201. Phone: 318-322-4959. 316-kw max. visual. Antenna: 1056-ft. above av. terrain, 1037-ft. above ground, 1198-ft. above sea level. Latitude 32° 02' 31" Longitude 92° 09' 39". Transmitter: NE quarter of NE quarter of section 9, Twp. 12 N R 3 in Caldwell Parish. Ownership: Richard W. Wainwright, 100%. Represented (legal): Fisher, Wayland, Cooper & Leader. Represented (engineering): Hatfield & Dawson. BPCT-871110KK.

**Columbia (Ch. 11)**—Woods Communications Group Inc., 3000 Cherry St., Springfield, MO 65804. Phone: 417-826-2727. 316-kw max. visual. Antenna: 2001-ft. above av. terrain, 1959-ft. above ground, 2139-ft. above sea level. Latitude 32° 02' 43" Longitude 92° 10' 02". Transmitter: 2.1-mi. NW of Clarks. Ownership: Charles Woods, pres., 100%; Chris Bence, v.p.; Deborah Corbett, treas.-secy. See Charles Woods in Group Ownership of TV Stations. Represented (legal): Kenkel, Barnard & Edmundson. Represented (engineering): Cohen, Dippell & Everist, P.C. BPCT-870904JK.

**Hammond (Ch. 62)**—Florida Parishes TV Ltd., 914 N. Foster, Baton Rouge, LA 70806. Phone: 504-928-3149. 5000-kw max. visual. Antenna: 1394-ft. above av. terrain, 1387-ft. above ground, 1424-ft. above sea level. Latitude 30° 29' 54" Longitude 90° 45' 37". Transmitter: NE 1/4 of sec. 25, Twp. 6 S, range 4 E. Ownership: Louis E. Jenkins, 100%. Represented (legal): Hardy, Popham & Wirpel. Represented (engineering): Louis R. du Treil, P.E. BPCT-870421K1.

**Hammond (Ch. 62)**—Pontchartrain Bcstg. Co. Inc., 941 Muller Lane, Ponchatoula, LA 70454. Phone: 504-386-7706. 5000-kw max. visual, 1000-kw max. aural. Antenna: 1920-ft. above av. terrain, 1923-ft. above ground, 2173-ft. above sea level. Latitude 30° 55' 24" Longitude 90° 35' 23". Transmitter: 5-mi. W of Kentwood, S of Rte. 38. Ownership: Milo N. Beaver, pres., 20%; Willie G. Jackson, v.p., 20%; Keiko I. Niehaus, secy.-tres., 20%; Ernest M. Deiparine, 2nd v.p., 20%; Paulina R. Kron, 20%. Represented (legal): Seymour M. Chase. BPCT-870330KT.

**Natchitoches (Ch. 11)**—Ben D. Johnson, 214 High St., Natchitoches, LA 71457. Phone: 318-352-3280. 316-kw max. visual, 31.60-kw max. aural. Antenna: 1549-ft. above av. terrain, 1529-ft. above ground, 1729-ft. above sea level. Latitude 32° 05' 20" Longitude 93° 05' 03". Transmitter: 1.2-mi. SE of intersection of State Rte. 153 & Antoine Creek. Ownership: Ben D. Johnson, 100%. Represented (legal): Sells & Gregory. Represented (engineering): Lechman & Johnson Inc. BPCT-871110KG.

**New Orleans (Ch. 20)**—Cajun Bcstg. Co., 9 W. Kirk Ave., Roanoke, VA 24011. Phone: 703-345-0908. 5000-kw max. visual. Antenna: 902-ft. above av. terrain, 902-ft. above ground, 902-ft. above sea level. Latitude 29° 55' 11" Longitude 90° 01' 29". Transmitter: 5510 Behrman Hwy., New Orleans. Ownership: Billy J. Parrott, 100%. BPCT-880419K1.

**New Orleans (Ch. 20)**—Crescent City Bcstg. Corp., Suite 828, 210 Baronne St., New Orleans, LA 70112. Phone: 504-525-8292. 5000-kw max. visual. Antenna: 897-ft. above av. terrain, 898-ft. above ground, 898-ft. above sea level. Latitude 29° 55' 11" Longitude 90° 01' 29". Transmitter: 3211 Behrman Hwy., New Orleans. Ownership: M. Chadwick Pellerin,

pres., 50%; Charlotte Stewart, secy.-treas., 50%. Represented (engineering): Kenneth Devine. BPCT-880419KE.

**New Orleans (Ch. 20)**—Delta Bcstg. of Louisiana Ltd., 11 Richmond Place, New Orleans, LA 70115. Phone: 504-861-4374. 5000-kw max. visual. Antenna: 906-ft. above av. terrain, 906-ft. above ground, 906-ft. above sea level. Latitude 29° 55' 11" Longitude 90° 01' 29". Transmitter: Intersection of Behrman Hwy. & Garden Oaks Dr., New Orleans. Ownership: John G. Curren Jr., gen. partner, 33.3%; Michael J. Barnes, ltd. partner, 33.3%; Peter Carnes, ltd. partner, 33.3%. Represented (legal): Southmayd, Powell & Taylor. Represented (engineering): Clyde E. Gurley. BPCT-880419KF.

**New Orleans (Ch. 20)**—Tracy Lewis L.P., c/o KATZ Radio, Suite 303, 1139 Olive, St. Louis, MO 63101. Phone: 314-241-6000. 5000-kw max. visual. Antenna: 902-ft. above av. terrain, 902-ft. above ground, 902-ft. above sea level. Latitude 29° 55' 11" Longitude 90° 01' 29". Transmitter: Intersection of Behrman Hwy. & Garden Oaks Dr., New Orleans. Ownership: Tracy Lewis, gen. partner, 100%; Inter-Urban Bcstg. of Cincinnati Inc., ltd. partner. Lewis has interest in WSAI(AM) Savannah, GA; KATZ-FM Alton, IL; WYLD-AM-FM New Orleans, LA. Represented (legal): Latham & Watkins. Represented (engineering): Lechman & Johnson Inc. BPCT-880419KH.

**New Orleans (Ch. 20)**—Swan Bcstg. Ltd., 2609 St. Charles Ave., New Orleans, LA 70130. Phone: 504-895-6582. 5000-kw max. visual. Antenna: 951-ft. above av. terrain, 951-ft. above ground, 951-ft. above sea level. Latitude 29° 58' 41" Longitude 89° 56' 26". Transmitter: 0.37-mi. SE from intersection of Rte. 47 & St. Bernard Parish line. Ownership: Marian Vaccari, gen. partner, 51%; Harold Erbs, 9%; James E. Erbs, 10%; Marilyn Erbs, 10%; Mary Lou Stanford, 10%; Susan Schroeder, 10%. Represented (legal): McFadden, Evans & Sill. BPCT-870717KQ.

**New Orleans (Ch. 20)**—Tucker Bcstg. Co. L.P., Suite 608, 210 Baronne St., New Orleans, LA 70112. Phone: 504-522-4627. 5000-kw max. visual. Antenna: 896-ft. above av. terrain, 899-ft. above ground, 899-ft. above sea level. Latitude 29° 55' 11" Longitude 90° 01' 29". Transmitter: Intersection of Behrman Hwy. & Garden Oaks Dr., New Orleans. Ownership: Janee M. Tucker, gen. partner, 50%; Robert H. Tucker Jr., gen. partner, 50%. Represented (engineering): James D. Sadler. BPCT-880419KG.

## Maine

**Lewiston (Ch. 35)**—Kennebec Valley Television Inc., 10 Common St., Waterville, ME 04901. Phone: 207-873-4546. 1000-kw max. visual, 100-kw max. aural. Antenna: 1739-ft. above av. terrain, 1525-ft. above ground, 2055-ft. above sea level. Latitude 44° 20' 15" Longitude 69° 59' 39". Transmitter: W side of Sturtevant Hill Rd. 1.4-mi. N of Hwy. 138, near Winthrop. Ownership: Elle J. Roy, pres., 20%; V. Wilson Hickam, v.p., 20%; Clarence Ostalkiewicz, treas., 20%; Roland G. Fournier, secy., 10%; Joan T. Fournier, 10%; Judith P. Williams, 20%. Hickman & Roy have LPTV interests. Represented (legal): Mahn, Franklin & Goldberg. Represented (engineering): Robert Purcell Associates Inc. Initial Decision Of Administrative Law Judge Edward J. Kuhlmann 8-18-86 proposed grant. Review Board 2-12-87 proposed grant. FCC 7-11-88 proposed grant.

**Lewiston (Ch. 35)**—Sebago Broadcasting Co. Inc. 2820-kw max. visual, 112-kw max. aural. Antenna: 662-ft. above av. terrain, 467-ft. above ground, 907-ft. above sea level. Latitude 43° 49' 58" Longitude 70° 22' 34". Transmitter: Baker Mountain, Windham. Ownership: Jeffrey S. Hoops, pres.-treas., 33.3%; Garry Spire, secy., 33.3%; Lawrence Rogow, 33.3%. Spire has interest in Response Bcstg. Corp., permittee of Ch. 64, Bellingham, WA; several LPTV stations; Calavision cable TV system, Los Angeles County, CA. Rogow has interest in licensee of KREQ Arcata-Eureka, CA; applicant for Ch. 2 Fredericksburg, TX; several LPTV stations; Calavision cable TV system, Los Angeles, CA. Represented (engineering): Venture Technologies Group. BPCT-850725KW. Initial Decision of Administrative Law Judge Edward J. Kuhlmann 8-18-86 proposed denial. Review Board 2-12-87 proposed denial. FCC 7-11-88 proposed denial.

## Michigan

**Marquette (Ch. 19)**—Marquette Television Assoc., 1722 Maplewood Dr., Canandaigua, NY 14424. Phone: 716-398-3125. 1000-kw max. visual. Antenna: 526-ft. above av. terrain, 138-ft. above ground, 1860-ft. above sea level. Latitude 46° 28' 42" Longitude 87° 37' 21". Transmitter: 1.5-mi. S of Negaunee, 2.2-mi. E of Ishpeming, near Rte. 28. Ownership: William J. Kimble, gen. partner, 20%; George W. Kimble, 80%. For G. Kimble's other interests, see Craig Fox in Group Ownership of TV Stations. Represented (legal): James L. Oyster. BPCT-870326KU.

**Marquette (Ch. 19)**—Skyway Television, 416 Royal Tern Dr., Barefoot Bay, FL 32958. 1000-kw max. visual, 100-kw max. aural. Antenna: 398-ft. above av. terrain, 374-ft. above ground, 1577-ft. above sea level. Latitude 46° 30' 52" Longitude 87° 28' 37". Transmitter: Twp. E of Marquette. Ownership: John J. Garofalo, 100%. BPCT-870331LB.

**Marquette (Ch. 19)**—Turner Bcstg. & Communications Systems, 1718 Martin Luther King Blvd., Tyler, TX 75702. Phone: 214-534-0684. 1000-kw max. visual, 100-kw max. aural. Antenna: 398-ft. above av. terrain, 374-ft. above ground, 1577-ft. above sea level. Latitude 46° 30' 52" Longitude 87° 28' 37". Transmitter: Marquette Twp., E of city. Ownership: Linda F. Turner, 100%. BPCT-861222KM.

**Marquette (Ch. 19)**—Upper Peninsula Telecasting Corp., 508 Karen Lane, Green Bay, WI 54301. Phone: 414-435-6429. 1000-kw max. visual, 100-kw max. aural. Antenna: 1041-ft. above av. terrain, 1028-ft. above ground, 2488-ft. above sea level. Latitude 46° 21' 56" Longitude 87° 49' 34". Transmitter: Ross Lake Rd., 2.9-mi S of intersection of Hwy. 581.

Ownership: James L. Tomlin, pres., 25%; Charlyn O. Goodwin, secy., 75%. Represented (legal): McFadden, Evans & Sill. BPCT-870331LY.

## Mississippi

**Jackson (Ch. 51)**—Delta Television Ltd., 102 Caribbean Cove, Clinton, MS 39056. Phone: 601-922-4716. 5000-kw max. visual, 1000-kw max. aural. Antenna: 1175-ft. above av. terrain, 1009-ft. above ground, 1474-ft. above sea level. Latitude 32° 16' 53" Longitude 90° 17' 41". Transmitter: 1.8-mi. SW of intersection of Hwys. 18 & 20. Ownership: Delta Television Inc., gen. partner, 20.00%; Raymond L. McGuire, ltd. partner, 80.00%. Delta Television Inc. ownership: Leslie K. Lammons, pres., 100%; Pamela Colabella, secy. Represented (legal): McFadden, Evans & Sill. Represented (engineering): Mullaney Engineering Inc. BPCT-870121KG.

**Jackson (Ch. 51)**—JAM Communications Inc., 1075 Devonshire Dr., Jackson, MS 39206. Phone: 601-982-4926. 5000-kw max. visual, 500-kw max. aural. Antenna: 1443-ft. above av. terrain, 1360-ft. above ground, 1740-ft. above sea level. Latitude 32° 17' 09" Longitude 90° 16' 55". Transmitter: 1-mi. SW of intersection of Hwys. 20 & 18, Jackson. Ownership: Hilda C. Jones, pres., 33.3%; John A. Peoples, v.p., 33.3%; Marvin L. James, secy.-treas., 33.3%. Represented (legal): Seymour M. Chase. BPCT-870121KF.

**Jackson (Ch. 51)**—Robert G. Nichols Jr., Box 1526, Jackson, MS 39205. Phone: 601-354-4057. 1542-kw max. visual, 154.20-kw max. aural. Antenna: 1643-ft. above av. terrain, 1524-ft. above ground, 1944-ft. above sea level. Latitude 32° 16' 30" Longitude 90° 17' 40". Transmitter: S of WAPT(TV) transmitter site, N of Hwy. 18, near Jackson. Ownership: Robert G. Nichols Jr., 100%. Nichols has interest in WEQZ(FM) Gluckstadt & WLRM(AM) Ridgeland, MS. Represented (engineering): Peter V. Gureckis & Associates. BPCT-861217KI.

**Laurel (Ch. 18)**—Carl M. Fisher, RR 1, 110 Harvard Rd., Port Matilda, PA 16870. Phone: 814-288-2138. 20-kw max. visual, 2.00-kw max. aural. Antenna: 305-ft. above av. terrain, 240-ft. above ground, 540-ft. above sea level. Latitude 31° 41' 00" Longitude 89° 14' 24". Transmitter: 0.7-mi. E of Hwys. 84 & 29. Ownership: Carl M. Fisher, 100%. Fisher is applicant for Ch. 9 Flagstaff, AZ; Ch. 12 Lamar, CO; Ch. 4 Manteo, NC. BPCT-870331QE.

## Missouri

**Kansas City (Ch. 32)**—Channel 32 Bcstg. Co., 3505 E. 61st St., Kansas City, KS 64130. 1500-kw max. visual, 150-kw max. aural. Antenna: 419-ft. above av. terrain, 457-ft. above ground, 1322-ft. above sea level. Latitude 38° 56' 23" Longitude 94° 29' 11". Transmitter: 102nd & James A. Reed Rd., Kansas City. Ownership: Ronnie Lewis, gen. partner, 50%; Ronald R. Stimble, gen. partner, 50%. Represented (legal): Timothy K. Brody. BPCT-861216KS.

**Kansas City (Ch. 32)**—Holt Ltd. Partnership, 8831 Ditzler, Kansas City, MO 64138. Phone: 816-353-8728. 5000-kw max. visual, 500-kw max. aural. Antenna: 875-ft. above av. terrain, 885-ft. above ground, 1835-ft. above sea level. Latitude 38° 52' 16" Longitude 94° 26' 15". Transmitter: Section 22, R 32 W, T 47 N. Ownership: James Holt, gen. partner, 100%. Represented (legal): Miller & Fields, P.C. BPCT-861216KT.

**Kansas City (Ch. 32)**—Kansas City Skywave Inc., 2520 Grand Ave., No. 710, Kansas City, MO 64108. Phone: 816-472-4044. 5000-kw max. visual, 1000-kw max. aural. Antenna: 1277-ft. above av. terrain, 1228-ft. above ground, 2243-ft. above sea level. Latitude 38° 51' 54" Longitude 94° 25' 35". Transmitter: 1400-ft. S of House at 2409 S.W. Hook Rd., Lee's Summit. Ownership: Brenda Williams, pres., 51%; Linda G. Cooper, secy.-tres., 49%. Represented (legal): McFadden, Evans & Sill. BPCT-861216K2.

**Kansas City (Ch. 32)**—Mid-Continent Communications Inc., 4604 E. 51st St., Kansas City, MO 64130. Phone: 818-861-3364. 5000-kw max. visual, 500-kw max. aural. Antenna 1039-ft. above av. terrain, 1001-ft. above ground, 2017-ft. above sea level. Latitude 38° 45' 26" Longitude 94° 26' 03". Transmitter: 2.72-mi. N of Old Peculiar on Rte. 1. Ownership: Robert R. Wheeler, pres., 33.3%; Everett P. O'Neal, v.p., 33.3%; Herman A. Johnson, secy.-treas., 33.3%. Represented (legal): Seymour M. Chase, P.C. BPCT-861216K1.

**Kansas City (Ch. 32)**—T.V. 32 Inc., 4330 Shawnee Mission Pkwy., Fairway, KS 66205. Phone: 913-362-4001. 5000-kw max. visual, 500-kw max. aural. Antenna: 1058-ft. above av. terrain, 1068-ft. above ground, 2018-ft. above sea level. Latitude 32° 52' 16" Longitude 94° 26' 15". Transmitter: 3.3-mi. WNW of intersection of Hwys. 291 & 150. Ownership: Robert B. Liepold, pres.-treas., 60%; Thomas B. Jones, v.p.-secy., 40%. Represented (legal): Bechtel, Borsari, Cole & Paxson. BPCT-861216K4.

**Kansas City (Ch. 32)**—Mark L. Wodlinger, 6439 Wenoga Rd., Mission Hills, KS 66201. 5000-kw max. visual, 500-kw max. aural. Antenna: 1044-ft. above av. terrain, 966-ft. above ground, 2016-ft. above sea level. Latitude 38° 50' 30" Longitude 94° 25' 42". Transmitter: NE corner of intersection of Horridge Rd. & County Line Rd. Ownership: Mark L. Wodlinger, 100%. Represented (engineering): Robert L. Purcell Associates Inc. BPCT-861216K3.

**St. Louis (Ch. 4)**—Mark L. Wodlinger, 6439 Wenoga Rd., Mission Hills, KS 66208. Phone: 913-432-3986. 100-kw max. visual, 15-kw max. aural. Antenna: 1110-ft. above av. terrain, 1214-ft. above ground, 1649-ft. above sea level. Latitude 38° 31' 47" Longitude 90° 17' 58". Transmitter: 1900 Ave. H (Reans Barracks Rd.), Lemay. Ownership: Mark L. Wodlinger, 100%. Wodlinger is applicant for Ch. 32, Kansas City, MO; Ch. 6, Billings, MT. BPCT-871231KE. Note: Application is mutually exclusive with renewal application of KMOV, St. Louis.

## Montana

**Billings (Ch. 6)**—BHC Assoc., 1007 Blue Sage Court, Hardin, MT 59034-0011. Phone: 406-665-3517. 100-kw max. visual, 10-kw max. aural. Antenna: 479-ft. above av. terrain, 342-ft. above ground, 3930-ft. above sea level. Latitude 45° 46' 04" Longitude 108° 27' 27". Transmitter: 2.5-mi. SE of Billings Post Office on Coburn Rd. Ownership: Thomas A. Curtis, gen. partner, 50%; Daniel W. Coon, ltd. partner, 50%. Curtis & Coon have interest in licensees of KOUS-TV Hardin-Billings; KYUS-TV Miles City, MT; KMMZ(AM) & KZMQ-FM Greybull, WY & LPTVs; will divest themselves of interest in KOUS-TV upon grant of this application. Represented (legal): Mehler, Frantz, Conkon, Knapp, Phelan & Varnum. Represented (engineering): J. R. Middleton. BPCT-860110KG. Initial Decision of Administrative Law Judge Richard L. Sippel 9-30-87 proposed grant. Review Board 5-12-88 proposed grant.

**Billings (Ch. 6)**—Mark L. Wodlinger, 4350 Johnson Dr., Fairway, KS 66205. Phone: 913-384-9900. 100-kw max. visual, 10-kw max. aural. Antenna: 1477-ft. above av. terrain, 1228-ft. above ground, 4928-ft. above sea level. Latitude 45° 45' 35" Longitude 108° 27' 09". Transmitter: Sacrifice Cliff, 2.9-mi. SE of Billings Post Office. Ownership: Mark L. Wodlinger, 100%. Represented (legal): Southmayd, Powell & Taylor. Represented (engineering): Robert L. Purcell Associates Inc. BPCT-851120KH. Initial Decision of Administrative Law Judge Richard L. Sippel 9-30-87 proposed denial. Review Board 5-12-88 proposed denial.

## Nebraska

**McCook (Ch. 12)**—Jerrell Kautz, 402 E. 4th, McCook, NE 69001. Phone: 308-345-4498. 30-kw max. visual, 6.00-kw max. aural. Antenna: 313-ft. above av. terrain, 188-ft. above ground, 2998-ft. above sea level. Latitude 40° 11' 18" Longitude 100° 48' 37". Transmitter: 3.1-mi. SW of Culbertson. Ownership: Jerrell Kautz, 100%. Jerrell Kautz: Kautz has interest in KZMC-FM McCook, NE. BPCT-870325KF.

**Omaha (Ch. 15)**—Channel 15/Omaha, Box 25787, Oklahoma City, OK 73125. 1175-kw max. visual, 117.50-kw max. aural. Antenna: 1109-ft. above av. terrain, 1071-ft. above ground, 2271-ft. above sea level. Latitude 41° 18' 18" Longitude 96° 01' 43". Transmitter: 0.55-mi. NW of intersection of 72nd & Military Ave., Omaha. Ownership: John S. Tyler, pres., 100%. Tyler owns KATT-AM-FM, Oklahoma City, OK. Represented (legal): Arent, Fox, Kinter, Plotkin & Kahn. Represented (engineering): Cohen, Dippell & Everist, P.C. BPCT-790409KE. Initial Decision of Administrative Law Judge Joseph Chachkin 8-29-83 proposed denial. Review Board 11-4-85 proposed denial.

**Omaha (Ch. 15)**—Family Television Inc., 8217 Hegseth Court, Fair Oaks, CA 95628. 2910-kw max. visual, 518-kw max. aural. Antenna: 841-ft. above av. terrain, 756-ft. above ground, 2006-ft. above sea level. Latitude 41° 05' 36" Longitude 96° 14' 59". Transmitter: S of Gretna, near junction of I-80 & Hwy. 31. Ownership: John H. Gayer, pres., 30%; Alvin M. Goodwin, v.p.-asst. secy., 10%; David J. Beynon, v.p.-asst. treas., 5%; Myron H. Milder, v.p., 10%; Donald H. Erickson, secy., 10%; Clay M. Rogers, treas., 5%; M. Edward Baccari, 10%; Willard A. Richardson, 10%; Ira D. Beynon, 5%; Ralph G. Rogers, 5%. Represented (legal): Gardner, Carton & Douglas. BPCT-790627KE. Initial Decision 8-29-83 proposed denial. Review Board 11-4-85 proposed denial.

**Omaha (Ch. 15)**—Koplar Communications Inc., 4935 Lindell Blvd., St. Louis, MO 63108. 5000-kw max. & 3707-kw horizontal visual, 500-kw max. & 371-kw horizontal aural. Antenna: 1320-ft. above av. terrain, 1369-ft. above ground, 2549-ft. above sea level. Latitude 41° 20' 00" Longitude 96° 06' 44". Transmitter: 0.2-mi. SW of intersection of State St. & 126th St., Omaha. Ownership: Koplar Communications Inc., 100%. See Group Ownership of TV Stations. Represented (legal): Koteen & Naftalin. Represented (engineering): James W. Gonsey. BPCT-790703KF. Initial Decision 8-29-83 proposed denial. Review Board 11-4-85 Proposed denial.

**Omaha (Ch. 15)**—Mid-America Bcstg. Inc., 111 S. 2nd St., Norfolk, NE 68701. Correspondence: Box 217, Thayer, NE 66776. Phone: 202-833-5678. 5000-kw max. visual, 500-kw max. aural. Antenna: 1077-ft. above av. terrain, 1032-ft. above ground, 2252-ft. above sea level. Latitude 41° 08' 41.50" Longitude 96° 16' 12.00". Transmitter: 1.2-mi. WNW of Gretna. Ownership: Larry D. Hudson, pres., 56%; Larry P. Thompson, v.p., 6%; Dean M. Coe, v.p., 6%; Cale W. Hudson, secy.-treas., 29%; Teri L. Tharp, 1%. Represented (legal): Leo I. George. Represented (engineering): Stanley P. Lapin (Westport, CT). BPCT-791026KN. Initial Decision of Administrative Law Judge Joseph Chachkin 8-29-83 proposed grant. Review Board 11-4-85 proposed grant.

**Omaha (Ch. 15)**—Omaha TV 15 Inc. 2630-kw max. & 1590-kw horizontal visual, 398-kw max. & 240-kw horizontal aural. Antenna: 1040-ft. above av. terrain, 962-ft. above ground, 2197-ft. above sea level. Latitude 41° 18' 35" Longitude 96° 01' 17". Transmitter: N. 72nd St. & Hartman Ave., Omaha. Ownership: Margie H. Durham, chmn. of board, 9%; Bernice S. Dodd, pres., 15%; Eugene A. Conley, v.p., 9%; Joyce V. Hatton, v.p., 9%; Robin B. Martin, v.p., 9%; L. William Seidman, v.p., 9%; John P. Ford, secy., 9%; Barbara J. Waldron Coffey, asst. secy., 1%; William A. Fitzgerald, treas., 9%; Durward B. Varner, 8%; Golden J. Zenon Jr., 7%; Charles S. Feeney, 4%; Birge S. Watkins, 2%. Represented (legal): Arnold & Porter. Represented (engineering): A. D. Ring & Associates, P.C. BPCT-790629KG. Initial Decision 8-29-83 proposed denial. Review Board 11-4-85 proposed denial.

**Omaha (Ch. 54)**—Omaha Channel 54 Inc., 406 Third Ave. N, Columbus, MS 39703-0101. Phone: 601-327-0903. 5000-kw max. visual, 500-kw max. aural. Antenna: 680-ft. above av. terrain, 522-ft. above ground, 1762-ft. above sea level. Latitude 41° 19' 47" Longitude 96° 00' 00". Transmitter: Off Springville School Rd., Omaha. Ownership: Wilbur O. Colom,

pres.-treas., 45%; Congress St. Properties Inc., 45%; Gerald Schenken, secy., 5%; Phyllis Young, 5%. Congress St. Properties Inc. ownership: See CP for Ch. 61, Mobile, AL. Represented (engineering): Sisk Engineering Inc. BPCT-840921LG. Initial Decision of Administrative Law Judge James F. Tierney 8-6-87 proposed denial. Review Board proposed denial.

**Omaha (Ch. 54)**—Omaha Telecasters Inc., Box 4798, Baltimore, MD 21211. Phone: 301-462-4500. 5000-kw max. visual, 500-kw max. aural. Antenna: 1335-ft. above av. terrain, 1353-ft. above ground, 2523-ft. above sea level. Latitude 41° 22' 06" Longitude 96° 07' 20". Transmitter: 0.2-mi. S of Hwy. 36, 1.7-mi. E of Bennington. Ownership: Otis McNeill, 5%; Sharon Christopher Wyllie, 5%; Raymond Lau, 5%; Chesapeake Television Inc., 15%; Commercial Radio Institute Inc., 15%; Julian S. Smith, 15%; Frederick M. Himes, 8%; Robert L. Simmons, 8%; J. Duncan Smith, 8%; David D. Smith, 8%; B. Stanley Resnick, 8%. See Commercial Radio Institute Inc. in Group Ownership of TV Stations. Represented (legal): Fisher, Wayland, Cooper & Leader. Represented (engineering): Carl T. Jones Corp. BPCT-850108KQ. Initial Decision of Administrative Law Judge James F. Tierney 8-6-87 proposed denial. Review Board 1-28-88 proposed grant.

## Nevada

**Las Vegas (Ch. 3)**—William H. Hernstadt, et al., 3111 Bel Air Dr., Las Vegas, NV 89109. Phone: 702-732-2100. Technical Facilities: N. A. Ownership: William H. Hernstadt, partner, 24.5%; Judith F. Hernstadt, partner, 24.5%; Edward W. Hernstadt, partner, 17%; Liane W. Hernstadt, partner, 17%; Ruth E. Hernstadt, partner, 17%. Represented (legal): Gordon & Healy, Chartered. Note: Application is mutually exclusive with renewal application of KVBC, Las Vegas. BPCT-830901KK.

**Reno (Ch. 11)**—Nevada Television Corp., 315 Colorado Blvd., Reno, NV 89509. 177-kw max. visual, 17.70-kw max. aural. Antenna: 2809-ft. above av. terrain, 208-ft. above ground, 8408-ft. above sea level. Latitude 39° 35' 25" Longitude 119° 55' 40". Transmitter: Peavine Peak, 8.5-mi. NW of Reno. Ownership: Luther Mack, pres., 40%; Ann Bersi, v.p., 30%; Jane Manning, secy.-treas., 30%. Represented (legal): Dow, Lohnes & Albertson. Represented (engineering): Cohen, Dippell & Everist, P.C. BPCT-850509KU. Initial decision of Law Judge Joseph Chachkin 8-17-87 proposed grant. Review Board 5-12-88 proposed grant.

**Reno (Ch. 11)**—Reno Community Bcstg. Co., A Nevada Ltd. Partnership, Box 20158, 5290 Neil Rd., No. 200, Reno, NV 89515. Phone: 702-827-5551. 220-kw max. visual, 22-kw max. aural. Antenna: 2458-ft. above av. terrain, 138-ft. above ground, 9720-ft. above sea level. Latitude 39° 19' 07" Longitude 119° 40' 08". Transmitter: Atop Ophir Hill, near Virginia City. Ownership: Valerie R. Glenn, gen. partner, 10%; Jessica Ordenez, gen. partner, 10%; Austin P. Walsh, ltd. partner, 12.5%; Richard P. Kale, ltd. partner, 12.5%; Valerie R. Glenn, ltd. partner, 10%; Phil Rose, ltd. partner, 10%; John Marz, ltd. partner, 10%; John J. Glenn, ltd. partner, 5%; Cynthia L. Kelley, ltd. partner, 5%; Tom McKinley, ltd. partner, 5%; Richard Morrissey, ltd. partner, 5%; Jon Bengston, ltd. partner, 5%. Kale has interest in application new FM in San Diego, CA. Represented (legal): Peter A. Casciato, P.C. Represented (engineering): Charles I. Gallagher, P.E. Consulting Radio Engineers. BPCT-850509KS. Initial Decision of Administrative Law Judge Joseph Chachkin 8-17-87 proposed denial. Review board 5-12-88 proposed denial.

**Reno (Ch. 11)**—Reno Minority Bcstg. Corp., 1637 Berkeley St., Santa Monica, CA 90404. Phone: 213-621-7621. 219-kw max. visual, 21.90-kw max. aural. Antenna: 2463-ft. above av. terrain, 143-ft. above ground, 7925-ft. above sea level. Latitude 39° 19' 07" Longitude 119° 40' 08". Transmitter: Atop Ophir Hill, 1.2-mi. NW of Virginia City. Ownership: Roland A. Ulloa, chmn., 75.00%; Gus Nunez, pres., 15%; Jan U. Allanic, v.p., 5%; Stephen Sepulveda, 5%. Represented (legal): Paul, Hastings, Janofsky & Walker. Represented (engineering): Silliman & Silliman. BPCT-850509KJ. Initial Decision of Administrative Law Judge Joseph Chachkin 8-17-87 proposed denial. Review Board 5-12-88 proposed denial.

**Reno (Ch. 11)**—Reno-Eleven Telecasters, c/o David Ward, 3105 W. Plumb Lane, Reno, NV 89509. Phone: 702-323-6404. 188.36-kw max. visual, 18.84-kw max. aural. Antenna: 2656-ft. above av. terrain, 228-ft. above ground, 8318-ft. above sea level. Latitude 39° 35' 06" Longitude 119° 55' 48". Transmitter: Peavine Peak, Verdi Twp. Ownership: David P. Ward, gen. partner, 33.33%; Deborah McGuire, gen. partner, 33.33%; Robert M. Still, gen. partner, 33.33%. Represented (engineering): Communications Consultants. BPCT-850509KH. Initial Decision of Administrative Law Judge Joseph Chachkin 8-17-87 proposed denial. Review Board 5-12-88 proposed denial.

**Reno (Ch. 11)**—Washoe Shoshone Bcstg. Ltd. Partnership, c/o Edward Kump, Wilkinson, Barker, Knauer & Quinn, 1735 New York Ave. NW, 6th Floor, Washington, DC 20006. 177-kw max. visual, 20-kw max. aural. Antenna: 2720-ft. above av. terrain, 181-ft. above ground, 8401-ft. above sea level. Latitude 39° 35' 15" Longitude 119° 55' 52". Transmitter: Approx. 8-mi. NW of Reno on Peavine Peak. Ownership: Minnie O. Fouk, gen. partner, 5%; Renee Ridley Biselli, gen. partner, 5%; ltd. partners to be named. Represented (engineering): Charles J. Thompson. BPCT-850328KE. Initial Decision of Administrative Law Judge Joseph Chachkin 8-17-87 proposed denial. Review Board 5-12-88 proposed denial.

## New Jersey

**Atlantic City (Ch. 62)**—Garden State Communications, Suite 503, 400 W. Horter St., Philadelphia, PA 19119. Phone: 215-848-9471. 5000-kw max. visual, 500-kw max. aural. Antenna: 466-ft. above av. terrain, 475-ft. above ground, 482-ft. above sea level. Latitude 39° 22' 20.80" Longitude 74° 25' 47.00". Transmitter: 655 Abescon Blvd., Atlantic City. Ownership: Gloria Penn Easton, gen. partner, 51%; Dr. Robert J. Rutman, ltd. partner, 10%; Dr. Helen O. Dickens, ltd. partner, 10%; Lowell Mann, ltd. partner, 10%; Harry Rivkin,

ltd. partner, 10%. Represented (legal): David E. Honig. Represented (engineering): Lechman & Johnson Inc. BPCT-860410KM.

**Newton (Ch. 63)**—Mountain Bcstg. Corp., 957 Preakness Ave., Wayne, NJ 07470. Phone: 201-956-0158. 5000-kw max. visual, 500-kw max. aural. Antenna: 1125-ft. above av. terrain, 644-ft. above ground, 2024-ft. above sea level. Latitude 41° 00' 27" Longitude 74° 33' 01". Transmitter: Block 336, Lots 10 & 11, Jefferson Twp. Ownership: Sun Young Joo, chmn., 50.00%; Sun Hoo Joo, v.p., 25%; Chang Il Kim, secy., 25%. Represented (legal): Fleischman & Walsh, P. C. Represented (engineering): Moffet, Larson & Johnson Inc. BPCT-850828LA. Initial Decision of Administrative Law Judge John M. Frysiak 8-10-87 proposed grant. Review Board 1-28-88 proposed grant.

**Newton (Ch. 63)**—Newton Bcstg. Co. Ltd., 1019 Fanny St., Elizabeth, NJ 07201. 5000-kw max. visual, 500-kw max. aural. Antenna: 890-ft. above av. terrain, 141-ft. above ground, 1691-ft. above sea level. Latitude 41° 18' 15" Longitude 74° 40' 27". Transmitter: 7-mi. NW of Sussex. Ownership: Jose G. Morales Jr., gen. partner, 30%; remainder undisclosed. Represented (engineering): du Treil, Lundin & Rackley. BPCT-850828KK. Initial Decision of Administrative Law Judge John M. Frysiak 8-10-87 proposed denial. Review Board 1-28-88 proposed denial.

**Newton (Ch. 63)**—Newton Television Inc., 3245 Lamar Circle, Smyrna, GA 30080. 5000-kw max. visual, 500-kw max. aural. Antenna: 1722-ft. above av. terrain, 974-ft. above ground, 2524-ft. above sea level. Latitude 41° 18' 15" Longitude 74° 40' 27". Transmitter: AT&T relay site, 2.3-mi. NW of Colesville. Ownership: Herlinda Thompson, pres.; John Harper, secy.-treas.; Edward C. Bowlds, 73.33%; Sam J. Walters, 18.67%; Charles Decker, 8%. Bowlds has interest in licensee of WMPV-TV Mobile, AL. Represented (legal): Seymour M. Chase, P.C. Represented (engineering): Smith & Powstenko. BPCT-850828KK. Initial Decision of Administrative Law Judge John M. Frysiak 8-10-87 proposed denial. Review Board 1-28-88 proposed denial.

**Newton (Ch. 63)**—Newton Television Ltd., 624 Cedarport Dr., Antioch, TN 37013. Phone: 615-834-6877. 5000-kw max. visual, 500-kw max. aural. Antenna: 1456-ft. above av. terrain, 974-ft. above ground, 2302-ft. above sea level. Latitude 41° 08' 37" Longitude 74° 32' 21". Transmitter: Hamburg Mountain, Rudeville. Ownership: Allen E. Williams, gen. partner, 25%; Cason Dickinson, ltd. partner, 25%; Ann Eaden, ltd. partner, 25%; Joyce M. Goff, ltd. partner, 25%. Represented (legal): Watson & Emert. Represented (engineering): Magnuson & Assoc. Inc. BPCT-850827KJ. Initial Decision of Administrative Law Judge John M. Frysiak 8-10-87 proposed denial. Review Board 1-28-88 proposed denial.

**Newton (Ch. 63)**—Press Bcstg. Co., Press Plaza, 605 Mattison, Asbury Park, NJ 07712. Phone: 201-774-7000. 3076-kw max. visual, 307-kw max. aural. Antenna: 1103-ft. above av. terrain, 596-ft. above ground, 1924-ft. above sea level. Latitude 41° 08' 37" Longitude 74° 32' 21". Transmitter: Hamburg Mountain, NE of Sand Point Rd., Hardistownville. Ownership: Asbury Park Press Inc. Jules L. Plangere Jr., chmn., 50%; Ernest D. Lass, pres., 50%; Jules L. Plangere III, v.p.; Robert E. Murphy, v.p.; Charles W. Ritcher, secy. Press Bcstg. has interest in permittee of WKCF-TV, Clermont, FL; licensee of WJLK-AM-FM, Asbury Park, NJ & applications for LPTVs. Represented (legal): Dow, Lohnes & Albertson. Represented (engineering): John T. Wilner. BPCT-850828KV. Initial Decision of Administrative Law Judge John M. Frysiak 8-10-87 proposed denial. Review Board 1-28-88 proposed denial.

**Newton (Ch. 63)**—Vanguard Bcstg., Box 15, Reendell, NJ 07839. Phone: 201-383-5668. 5000-kw max. visual, 1000-kw max. aural. Antenna: 894-ft. above av. terrain, 145-ft. above ground, 1695-ft. above sea level. Latitude 41° 18' 15" Longitude 74° 40' 27". Transmitter: 7-mi. NW of Sussex. Ownership: Catherine M. Fletcher, gen. partner, 4.9%; Karen D. Fletcher, gen. partner, 4.9%; Marvin J. Strauzer, ltd. partner, 4.9%; Michael E. Levine, ltd. partner, 4.9%; remainder unassigned. Strauzer & Levine have interest in WNNJ(AM) & WJXL-FM, Newton, NJ. Represented (legal): F. Joseph Brinig. Represented (engineering): Stephen Van Wagoner. BPCT-850828KU. Initial Decision of Administrative Law Judge John M. Frysiak 8-10-87 proposed denial. Review Board 1-28-88 proposed denial.

**Secaucus (Ch. 9)**—Garden State Bcstg. Ltd. Partnership, 847 Red Rd., Teaneck, NJ 07666. Phone: 201-836-6471. 47.90-kw max. visual, 4.79-kw max. aural. Antenna: 1640-ft. above av. terrain, 1729-ft. above ground, 1741-ft. above sea level. Latitude 40° 42' 43" Longitude 74° 00' 49". Transmitter: World Trade Center, New York. Ownership: Jean Wells, gen. partner, 4.0%; Norman Hascoe, ltd. partner, 19.2%; Birch Bayh, ltd. partner, 9.6%; James Costigan, ltd. partner, 9.6%; Harold Jacobs, ltd. partner, 9.6%; Peter Jorgensen, ltd. partner, 9.6%; Harold Fetner, ltd. partner, 8.6%; Shelly Fetner, ltd. partner, 8.6%; Randi Sherman, ltd. partner, 8.6%; Minette Rich, ltd. partner, 4.8%; Sidney Fetner, ltd. partner, 3.0%; Terri Glatzer, ltd. partner, 2.4%; Lois Rosenberg, ltd. partner, 2.4%. BPCT-871223KG. Note: Application is mutually exclusive with renewal application for WWOR-TV, Secaucus, NJ.

**Secaucus (Ch. 9)**—Whitely Communications, 19 N. Ridge St., Rye Brook, NY 10573. Phone: 914-939-7484. 47.90-kw max. visual, 4.79-kw max. aural. Antenna: 1640-ft. above av. terrain, 1729-ft. above ground, 1741-ft. above sea level. Latitude 40° 42' 43" Longitude 74° 00' 49". Transmitter: World Trade Center. Ownership: William L. Whitely, 100%. Represented (engineering): Robert Bishop. BPCT-880321KM. Note: Application is mutually exclusive with renewal application for WWOR-TV, Secaucus, NJ.

## New Mexico

**Carlsbad (Ch. 25)**—Dean C. Engstrom, 101 Little Oak Lane, Altamonte Springs, FL 32714. Phone: 305-682-5884. 1399.60-kw max. visual, 139.96-kw max. aural. Antenna: 184-ft. above av. terrain, 279-ft. above ground, 3363-ft. above sea level. Latitude 32° 24' 20"

Longitude 104° 11' 21". Transmitter: 2.55-mi. SE of Carlsbad center. Ownership: Dean C. Engstrom, gen. partner, 50%; Les White, gen. partner, 50%. White has interest in permittee of KHCT(TV) Ch. 34 Salina, KS. BPCT-861119KR.

## New York

**Batavia (Ch. 51)**—Genesee Communications Inc., 61 Swan St., Batavia, NY 14021. Phone: 716-343-7977. 5000-kw max. visual, 500-kw max. aural. Antenna: 1000-ft. above av. terrain, 1100-ft. above ground, 2080-ft. above sea level. Latitude 42° 50' 46" Longitude 78° 01' 36". Transmitter: Near Silver Lake Rd. & Old Lake Rd., approx. 0.2-mi. S of Spragues Corner. Ownership: William R. Fortunato, 100%. Represented (legal): Southmayd, Powell & Taylor. Represented (engineering): Lechman & Johnson Inc. BPCT-851017KI. Initial Decision of Administrative Law Judge James F. Tiemeij 12-1-87 proposed denial.

**Batavia (Ch. 51)**—M & M Partnership, Box 151, Buffalo, NY 14205. Phone: 716-838-4618. 1000-kw max. visual, 100-kw max. aural. Antenna: 1276-ft. above av. terrain, 1125-ft. above ground, 2322-ft. above sea level. Latitude 42° 51' 04" Longitude 78° 00' 54" Transmitter: Atop Pike's Peak, approx. 13.4-mi. SE of Batavia. Ownership: Melvin Watkins, gen. partner, 20%; Madeline Easley, gen. partner, 15%; Nicholas K. Fortson, ltd. partner, 10%. remainder unassigned. Represented (engineering): Contemporary Communications. BPCT-851209KG. Initial Decision of Administrative Law Judge James F. Tiemeij 12-1-87 stayed proposed grant.

**Bath (Ch. 14)**—William H. Walker III, Box 1341, Highland, NY 12528. Phone: 914-883-5546. 1000-kw max. visual. Antenna: 1020-ft. above av. terrain, 658-ft. above ground, 2457-ft. above sea level. Latitude 42° 18' 28" Longitude 77° 13' 17". Transmitter: Intersection of Rtes. 226 & 415, Savona. Ownership: William H. Walker III. Represented (legal): Gammon & Grange. BPCT-870331LW.

## North Carolina

**Greenville (Ch. 14)**—Coastal Plain Television Inc., 54 Hereford Rd., Bronxville, NY 10708. Phone: 914-337-1505. 5000-kw max. visual. Antenna: 1499-ft. above av. terrain, 1470-ft. above ground, 1539-ft. above sea level. Latitude 35° 23' 30" Longitude 77° 26' 00". Transmitter: 0.9-mi. N of Grifton, Pitt County. Ownership: Walter K. Flynn, pres., 24.5%, Ronald M. Stuart, v.p., 21.5%; Murray Rosenblum, v.p., 3%; E. Craig Coats Jr., secy.-treas., 51%. Represented (legal): Cordon & Kelly. BPCT-880114KJ.

**Greenville (Ch. 14)**—Karl Holbrook Stoll, 14246 Long Green Dr., Silver Spring, MD 20906. Phone: 301-460-7805. 5000-kw max. visual. Antenna: 1499-ft. above av. terrain, 1493-ft. above ground, 1535-ft. above sea level. Latitude 35° 26' 54" Longitude 77° 22' 11". Transmitter: 0.11-mi. W of State Rd. 1724, 6.2-mi. from Ayden at 120°. Ownership: Karl Holbrook Stoll, 100%. Represented (legal): Wilkinson, Barker, Knauer & Quinn. Represented (engineering): du Treil, Lundin & Rackley. BPCT-871112KF.

**Manteo (Ch. 4)**—Alrwave Media Ltd., Box 1362, Islamorada, FL 33036. 20-kw max. visual, 2.00-kw max. aural. Antenna: 190-ft. above av. terrain, 175-ft. above ground, 185-ft. above sea level. Latitude 35° 55' 45" Longitude 75° 42' 30". Transmitter: 210 Wayside St. Ownership: Philip A. Campolo, 100%. BPCT-870331LK.

**Manteo (Ch. 4)**—Carl M. Fisher, RR 1, 110 Harvard Rd., Port Matilda, PA 16870. Phone: 814-288-2138. 1.80-kw max. visual, 0.18-kw max. aural. Antenna: 197-ft. above av. terrain, 187-ft. above ground, 199-ft. above sea level. Latitude 35° 54' 09" Longitude 75° 10' 03". Transmitter: 0.2-mi. W of Manteo. Ownership: Carl M. Fisher, 100%. Fisher is applicant for Ch. 12 Lamar, CO; Ch. 18 Laurel, MS. BPCT-8703311K.

**Manteo (Ch. 4)**—Manteo TV Assoc. 100-kw max. visual. Antenna: 1965-ft. above av. terrain, 1955-ft. above ground, 1965-ft. above sea level. Latitude 36° 05' 19" Longitude 75° 47' 50". Transmitter: 0.7-mi. N of Point Harbor. Ownership: J. Andrew Sugg, gen. partner, 40%; Wallace R. Walls Sr., ltd. partner, 28%; Ken Clay, Weaver Jordan, Paul D. Brewer, Gene Killingsworth, Brian Connolly, Wade C. Hill, ltd. partners, 5% each. Walls has interest in applicant for Ch. 22, Tuskegee, AL. Represented (engineering): D. L. Markley & Associates Inc. BPCT-870616KJ.

**Manteo (Ch. 4)**—Sherricom Four Inc., 2613 Craig Ave., Concord, NC 28025-4107. 31.60-kw max. visual, 6.30-kw max. aural. Antenna: 251-ft. above av. terrain, 253-ft. above ground, 258-ft. above sea level. Latitude 35° 53' 02" Longitude 75° 40' 30". Transmitter: 0.25-mi. SW end of Rte. 1184, 228° E of Manteo sewage plant. Ownership: Philip E. Bolton, pres., 46%; Augustine H. Lambert, v.p.-operations, 27%; York David Anthony, v.p.-engineering, 27%. BPCT-870331LM.

**Morganton (Ch. 23)**—R. L. Bush Jr., One Cedarwood Place, Lenoir, NC 28645. Phone: 704-728-4200. 5000-kw max. visual, 500-kw max. aural. Antenna: 963-ft. above av. terrain, 1017-ft. above ground, 1952-ft. above sea level. Latitude 35° 44' 51" Longitude 81° 12' 19". Transmitter: 3-mi. N of Conover, off Hwy. 16. Ownership: R. L. Bush Jr., 100%. Bush owns licensee of WKGX(FM) Lenoir, NC; holds interest in licensees of WMOO(FM) Mobile, AL; WFAI(AM) Fayetteville, NC; application for FM in Banner Elk, NC. BPCT-861261IL.

**Morganton (Ch. 23)**—Joel J. Kinlow Jr., 3112 W. Glendale Ave., Milwaukee, WI 53209. Phone: 414-873-4588. 500-kw max. visual, 50-kw max. aural. Antenna: 259-ft. above av. terrain, 297-ft. above ground, 1500-ft. above sea level. Latitude 45° 35' 09" Longitude 81° 43' 19". Transmitter: 1103 N. Green St., Morganton. Ownership: Joel J. Kinlow Jr., 100%. BPCT-861261JJ.

**Morganton (Ch. 23)**—Thomas Edmund Shuford Long Jr., 2205 Garden Isle Ave., Irving, TX 75060. Phone: 214-986-9443. 1500-kw max. visual, 150-kw max. aural. Antenna: 1109-ft.

## TV Applications—North Carolina

above av. terrain, 431-ft. above ground, 2173-ft. above sea level. Latitude 35° 39' 27" Longitude 81° 24' 24". Transmitter: Atop Baker Mountain, 6.5-mi. SW of Hickory. Ownership: Thomas E. S. Long Jr., 100%. Long has interest in WHKY-TV-AM-FM, Hickory, NC. BPCT-861030KG.

**Raleigh (Ch. 50)**—Grant Cotton, 2337 Guess Rd., Durham, NC 27704. Phone: 919-471-4461. 5000-kw max. visual, 500-kw max. aural. Antenna: 1088-ft. above av. terrain, 967-ft. above ground, 1437-ft. above sea level. Latitude 35° 42' 52" Longitude 78° 49' 01". Transmitter: Hwy. 1010, approx. 2-mi. SE of Apex. Ownership: Grant Cotton, 51%; Kathryn A. Banks, 24.5%; Michael G. Cotton, 24.5%. Represented (legal): Reddy, Begley & Martin. Represented (engineering): Cohen, Dippell & Everist, P.C. BPCT-841004KF. Initial Decision of Administrative Law Judge James F. Tiemay 3-5-86 proposed denial. Review Board 6-30-86 proposed grant.

**Raleigh (Ch. 50)**—The L. Bcstg. Corp., 68 N. Muscogee Ave. NW, Atlanta, GA 30305. Phone: 404-233-4945. 5000-kw max. visual, 500-kw max. aural. Antenna: 1306-ft. above av. terrain, 1174-ft. above ground, 1649-ft. above sea level. Latitude 35° 43' 34" Longitude 78° 49' 23". Transmitter: N side of intersection of Hwys. 1 & 1010, Apex. Ownership: Frederick R. Barber Jr., gen. partner, 10%; Evelyn L. Barber, gen. partner, 10%; Eleanor J. Brown, gen. partner, 10%; Fredrick R. Barber Jr., ltd. partner, 23.33%; Evelyn L. Barber, ltd. partner, 23.33%; Eleanor J. Brown, ltd. partner, 23.34%. Represented (legal): Tharrington, Smith & Hargrove. Represented (engineering): Moffet, Larson & Johnson Inc. BPCT-841005KR. Initial Decision of Administrative Law Judge James F. Tiemay 3-5-86 proposed grant. Review Board 6-30-86 proposed denial.

## Ohio

**Toledo (Ch. 40)**—Dominion Bcstg. Inc., 215 Melody Lane, Toledo, OH 43615. Phone: 419-473-7283. 2400-kw max. visual, 240-kw max. aural. Antenna: 735-ft. above av. terrain, 719-ft. above ground, 1449-ft. above sea level. Latitude 41° 42' 44" Longitude 83° 57' 30". Transmitter: Rte. 120, 2.5-mi. W of Metamora. Ownership: Larry Whatley, pres., 33.33%; Ronald L. Mighell, v.p., 33.33%; Jerry Toth, secy.-treas., 33.33%. Mighell & Whatley have interest in licensee of WTLW(TV), Lima, OH; will resign from positions following grant of application. Represented (legal): Fisher, Wayland, Cooper & Leader. Represented (engineering): du Treil, Lundin & Rackley. BPCT-860410KU. Initial Decision of Administrative Law Judge Richard L. Sippel 11-23-87 proposed grant. Review Board 7-7-88 proposed grant.

**Toledo (Ch. 40)**—New Life Evangelistic Center Inc., 1602 Monroe St., Toledo, OH 43624-1704. Phone: 419-242-1934. 5000-kw max. visual, 500-kw max. aural. Antenna: 801-ft. above av. terrain, 787-ft. above ground, 1517-ft. above sea level. Latitude 41° 42' 50" Longitude 83° 57' 38". Transmitter: State Rd. 120, W of Twp. 5, 2.5-mi. W of Metamora. Ownership: Larry Rice, pres.-trustee; Raymond Redlich, v.p.-trustee, 7.10%; Jim Bames, v.p.-trustee, 7.10%; Kenneth Klingerman, secy.-treas.-trustee, 7.10%; A. L. Gee, trustee, 7.10%; Gary Bidwell, Bob Bonds, George Scotchmer, Penny Rice, Gertrude Moorehead, Ruth Powell, Roberta Benjamin, Judy Redlich, Joseph Badaracco, Jimmy Heath, 7.10% each. New Life Evangelistic Center Inc. owns KNLJ(TV), Jefferson City & is licensee of KNLC(TV), St. Louis, MO. Represented (legal): John H. Midlen Jr. Represented (engineering): E. Harold Munn Jr. & Associates Inc. BPCT-860410KT. Initial Decision of Administrative Law Judge Richard L. Sippel 11-23-87 proposed denial. Review Board 7-7-88 proposed denial.

**Toledo (Ch. 40)**—Priscilla L. Schwier, 1630 Ohio Citizens Bank Bldg., Toledo, OH 43604. Phone: 419-241-1254. 5000-kw max. visual, 500-kw max. aural. Antenna: 1533-ft. above av. terrain, 1520-ft. above ground, 2222-ft. above sea level. Latitude 41° 15' 25" Longitude 83° 32' 25". Transmitter: 0.35-mi. NW of intersection of Jerry City & Emerson Rds., near West Millgrove. Ownership: Priscilla L. Schwier, 100%. Schwier has interest in licensee of WICU(TV), Erie, PA & is applicant for LPTV in Warren, PA. Represented (engineering): Moffett, Larson & Johnson Inc. BPCT-860409KF. Initial Decision of Administrative Law Judge Richard L. Sippel 11-23-87 proposed denial. Review Board 7-7-88 proposed denial.

## Oklahoma

**Tulsa (Ch. 53)**—Native American Bcstg. Co, a Ltd. Partnership, 3401 First National Tower, Tulsa, OK 74103. Phone: 918-582-1720. 5000-kw max. visual, 500-kw max. aural. Antenna: 1510-ft. above av. terrain, 1333-ft. above ground, 2133-ft. above sea level. Latitude 36° 01' 01" Longitude 95° 39' 24". Transmitter: On 101st St., 2.67-mi. NE of Hwy. 51, near Oneta. Ownership: Willis Matthews Jr., gen. partner, 10%; Jay WhiteCrow, gen. partner, 9%; Barbara Johnson, gen. partner, 6%; Philip Ruffin, ltd. partner, 50%; James Emison, ltd. partner, 25%. Represented (legal): Collier, Shannon, Rill & Scott. Represented (engineering): Smith & Powstenko. BPCT-850108KO. Initial Decision of Administrative Law Judge Joseph Chachkin 2-17-87 proposed grant. Review Board 9-30-87 proposed grant.

**Tulsa (Ch. 53)**—Tulsa Bcstg. Group Inc., 406 Third Ave. N, Columbus, MS 39703-0101. Phone: 601-327-0903. 5000-kw max. visual, 500-kw max. aural. Antenna: 904-ft. above av. terrain, 927-ft. above ground, 1489-ft. above sea level. Latitude 25° 54' 42" Longitude 95° 34' 42". Transmitter: 1.4-mi. NE of city limits of Red Bird, near Gar Creek. Ownership: Wilbur O. Colom, gen. partner, 45%; Les Flange, gen. partner, 2.5%; William Dikday Jr., ltd. partner, 2.5%; Congress Street Properties Inc., ltd. partner, 45%. Congress Street Properties ownership: See CP for Ch. 61, Mobile, AL. Represented (engineering): Sisk Engineering Inc. BPCT-840921LI. Initial Decision of Administrative Law Judge Joseph Chachkin 2-17-87 proposed denial. Review Board 9-30-87 proposed denial.

**Tulsa (Ch. 53)**—Tulsa Television Ltd., Box 702400, Tulsa, OK 74170. Phone: 918-254-1276. 4900-kw max. visual, 490-kw max. aural. Antenna: 1450-ft. above av. terrain, 1270-ft. above ground, 2070-ft. above sea level. Latitude 36° 01' 10" Longitude 95° 39' 24". Transmitter: 2.7-mi. E of Hwy. 51 on S. 101st St., Tulsa. Ownership: George Vinnett, gen.

partner, 5%; Pamela Vinnett, gen. partner, 5%; John B. Conlan, ltd. partner, 40%; Robert M. Richmond, ltd. partner, 40%; Ashton R. Hardy, ltd. partner, 10%. Represented (legal): Hardy, Popham & Wirpel. Represented (engineering): du Treil, Lundin & Rackley. Initial Decision 2-17-87 proposed denial. Review Board proposed denial.

## Oregon

† **Eugene (Ch. 28 ETV)**—Oregon Commission on Public Bcstg., 7140 S.W. Macadam Ave., Portland, OR 97219. Phone: 503-293-1900. 391-kw max. visual, 39.10-kw aural. Antenna: 911-ft. above av. terrain, 267-ft. above ground, 1567-ft. above sea level. Latitude 44° 00' 06" Longitude 123° 06' 48". Transmitter: 4545 Blanton Rd., Eugene. Ownership: Oregon Commission on Public Bcstg. Principal: William Findley, chmn. BPCT-880425KE.

**Grants Pass (Ch. 30)**—Freedom Communications Inc., 17666 Fitch, Irvine, CA 92714. Phone: 401-433-5200. 2042-kw max. visual. Antenna: 2553-ft. above av. terrain, 117-ft. above ground, 5236-ft. above sea level. Latitude 42° 41' 47" Longitude 123° 13' 44". Transmitter: 19.1-mi. NNE of Grants Pass on top of King Mountain. Ownership: Freedom Newspapers Inc., 100%. See Group & Newspaper Ownership of TV Stations. Represented (legal): Latham & Watkins. BPCT-870417KE.

**Klamath Falls (Ch. 31)**—Sunshine Television Inc., 1090 Knutson Ave., Medford, OR 97504. Phone: 523-773-1212. 100-kw max. & 6.00-kw horizontal visual, 10-kw max. & 0.60-kw horizontal aural. Antenna: 2373-ft. above av. terrain, 193-ft. above ground, 6599-ft. above sea level. Latitude 42° 05' 56" Longitude 121° 38' 00". Transmitter: Stukel Mountain, 11.7-mi. from Klamath Falls, Merrill. Ownership: Love Bcstg. Co. See Group Ownership of TV Stations. Represented (legal): Fletcher, Heald & Hildreth. Represented (engineering): McClanathan & Associates Inc. BPCT-860728KL. Summary Decision 9-12-88 proposed grant.

**Medford (Ch. 27)**—Junko K. & Bobby C. Shehan, 2032 Amsterdam Lane, Modesto, CA 95356. Phone: 209-577-3365. 28.50-kw max. visual, 14.25-kw max. aural. Antenna: 1348-ft. above av. terrain, 33-ft. above ground, 3806-ft. above sea level. Latitude 42° 17' 54" Longitude 122° 44' 59". Transmitter: Baldy Hill, approx. 6.8-mi. ESE of Medford. Ownership: Junko K. Shehan, gen. partner, 50%; Bobby C. Shehan, gen. partner, 50%. Represented (engineering): Mel Freedman. BPCT-871002KI.

## South Carolina

**Florence (Ch. 21)**—Albert D. Ervin, Box 736, 408 Maple St., Myrtle Beach, SC 29577. Phone: 803-448-2506. 3000-kw max. visual, 300-kw max. aural. Antenna: 1590-ft. above av. terrain, 1568-ft. above ground, 1638-ft. above sea level. Latitude 33° 55' 14" Longitude 79° 32' 08". Transmitter: 5-mi. S of Pamplico on Rte. 51. Ownership: Albert D. Ervin, 70%; Hughey P. Walker, 30%. Ervin has interest in licensees of WYEA(AM) & WVV(FM). Sylacauga, AL; WWBR(AM) & WRGZ(FM) Harriam, TN. Represented (legal): Tiemey & Swift. Represented (engineering): Rubin, Bednarek & Associates Inc. BPCT-870331PS.

**Florence (Ch. 21)**—Island Television Inc., 402 Park St., Archbold, OH 43502. Phone: 419-446-9214. 5000-kw max. visual. Antenna: 1966-ft. above av. terrain, 1943-ft. above ground, 2013-ft. above sea level. Latitude 33° 55' 21" Longitude 79° 31' 51". Transmitter: 5-mi. S of Pamplico, E of Rte. 51. Ownership: Rebecca Wyse, 100%. Represented (legal): Thomas L. Root, P.C. BPCT-870616KI.

**Florence (Ch. 21)**—Magara Communications Corp., Box 1768, Hilton Head Island, SC 29925-1768. Phone: 303-681-6660. 5000-kw max. visual, 500-kw max. aural. Antenna: 1989-ft. above av. terrain, 1966-ft. above ground, 2036-ft. above sea level. Latitude 33° 55' 14" Longitude 79° 32' 08". Transmitter: Approx. 5-mi. S of Pamplico on Rte. 51. Ownership: Dorothy H. Aranda, pres.-treas., 100%; Pablo R. Aranda, v.p. Aranda owns Duhara Assoc., permittee of new FM in Bluffton, SC. Represented (engineering): W. Lee Simmons & Assoc. Inc. BPCT-070331LI.

**Rock Hill (Ch. 55)**—Catawba Communications Inc., 4511 Aberdeen Dr., Tyler, TX 75703. Phone: 214-581-6518. 5000-kw max. visual, 500-kw max. aural. Antenna: 1475-ft. above av. terrain, 1413-ft. above ground, 2253-ft. above sea level. Latitude 35° 21' 29" Longitude 81° 07' 50". Transmitter: W side of Hwy. 27, 0.9-mi. NW of Alexis, NC. Ownership: L. William Heyman Jr., 100%. Represented (legal): Paul, Hastings, Janofsky & Walker. Represented (engineering): Silliman & Silliman. BPCT-850320KJ. Initial Decision of Administrative Law Judge John M. Frysiak 5-4-87 proposed denial. Review Board 12-22-87 proposed denial.

**Rock Hill (Ch. 55)**—Family 55 TV Inc., 1610 Mulberry Circle, Rock Hill, SC 29730. Phone: 803-327-1136. 5000-kw max. visual, 500-kw max. aural. Antenna: 1890-ft. above av. terrain, 1899-ft. above ground, 2684-ft. above sea level. Latitude 35° 21' 24" Longitude 81° 11' 01". Transmitter: Intersection of Hwys. 1802 & 1807, near Dallas, NC. Ownership: Diane Wells, pres.-v.p.-treas., 10%; Jonathan E. Byrd, 90%; Larry Dale Dove, secy. Byrd has interest in application for Ch. 60 San Antonio, TX. Represented (legal): Fisher, Wayland, Cooper & Leader. Represented (engineering): du Treil, Lundin & Rackley. BPCT-850320KI. Initial Decision of Law Judge John M. Frysiak 5-4-87 proposed denial. Review Board 12-22-87 proposed denial.

**Rock Hill (Ch. 55)**—Koontz Communications Ltd. Partnership, No. 1300, 201 S. College, Charlotte, NC 28244. Phone: 704-372-9941. 5000-kw max. visual, 500-kw max. aural. Antenna: 1952-ft. above av. terrain, 1955-ft. above ground, 2725-ft. above sea level. Latitude 35° 21' 48" Longitude 81° 09' 17". Transmitter: Hwy. 1836, 0.35-mi. SW of intersection of Hwys. 1836 & 1837, near Stanley. Ownership: Kenneth H. Koontz, gen. partner, 20%; Robert A. Seefried, ltd. partner, 40%; James L. Berry, ltd. partners, 20%; Allan C. Eustis III, ltd. partner, 20%. Represented (legal): Albert, Fitzgibbon & Kelly.

Represented (engineering): Cohen, Dippell & Everist, P.C. BPCT-850320KH. Initial Decision of Administrative Law Judge John M. Frysiak 5-4-87 proposed denial. Review Board 12-22-87 proposed grant.

**Rock Hill (Ch. 55)**—Metrolina Media Inc., 615 N. Pine St., Charlotte, NC 28202. Phone: 704-372-2544. 5000-kw max. visual, 500-kw max. aural. Antenna: 1176-ft. above av. terrain, 416-ft. above ground, 2041-ft. above sea level. Latitude 35° 13' 56" Longitude 81° 16' 36". Transmitter: Crowders Mountain, 3.6-mi. E of Kings Mountain, Gaston, NC. Ownership: Ginise J. Clement, pres., 25%; Cynthia Murray, secy.; Malcolm M. Burleson, 25%; John H. Midlen Jr., 25%; George W. Gold, 25%. Midlen has interest in licensees of AM stations; permittees of FM stations & cable TV system. Represented (legal): John H. Midlen Jr. Represented (engineering): Raymond E. Rohrer. BPCT-850320LF. Initial Decision of Administrative Law Judge John M. Frysiak 5-4-87 proposed denial. Review Board 12-22-87 proposed denial.

**Rock Hill (Ch. 55)**—Susan S. Mulkey, 84 S. 67th Ave., Pensacola, FL 32506. Phone: 205-277-1985. 5000-kw max. visual, 500-kw max. aural. Antenna: 610-ft. above av. terrain, 473-ft. above ground, 1173-ft. above sea level. Latitude 34° 52' 44" Longitude 80° 58' 03". Transmitter: 1-mi. SW of Leslie. Ownership: Susan S. Mulkey, gen. partner, 10%; ltd. partners to be named. Represented (engineering): Charles J. Thompson. BPCT-850320KF. Initial Decision of Administrative Law Judge John M. Frysiak 5-4-87 proposed denial. Review Board 12-22-87 proposed denial. FCC 87R-72.

**Rock Hill (Ch. 55)**—Neisler Ltd. Partnership, 405 Meisler Dr., Kings Mountain, NC 28086. Phone: 704-739-9234. 5000-kw max. visual, 500-kw max. aural. Antenna: 1556-ft. above av. terrain, 1571-ft. above ground, 2331-ft. above sea level. Latitude 35° 22' 16" Longitude 81° 09' 08". Transmitter: 0.2-mi. NW of intersection of Hwys. 1836 & 1837, Dallas, NC. Ownership: Janice C. Neisler, gen. partner, 51%; George Scott Neisler, ltd. partner, 49%. The Neislars have interest in applications for LPTVs. Represented (legal): Keith & Smithwick. Represented (engineering): Bromo Communications. BPCT-850320LE. Initial Decision of Administrative Law Judge John M. Frysiak 5-4-87 proposed grant. Review Board 12-22-87 proposed denial.

**Sumter (Ch. 63)**—Channel 63 Ltd. Partnership, 8904 Thousand Oaks Court, Tampa, FL 33634. Phone: 813-886-1567. 5000-kw max. visual, 500-kw max. aural. Antenna: 1512-ft. above av. terrain, 1525-ft. above ground, 1685-ft. above sea level. Latitude 34° 06' 40" Longitude 80° 35' 13". Transmitter: 0.5-mi. SW of Boykin. Ownership: William J. McQueen, pres., 67%; Larry J. Herbst, secy., 33%. Represented (engineering): Moffet, Larson & Johnson Inc. BPCT-870317KM. Summary Decision 9-14-88 proposed denial.

**Sumter (Ch. 63)**—C. Fred McLaughlin, N. Main St. at Bypass, Sumter, SC 29150. Phone: 803-773-1481. 5000-kw max. visual, 750-kw max. aural. Antenna: 1781-ft. above av. terrain, 1722-ft. above ground, 2007-ft. above sea level. Latitude 34° 08' 53" Longitude 80° 28' 13". Transmitter: 0.9-mi. E of Pisgah. Ownership: C. Fred McLaughlin, 100%. Represented (legal): Tierney & Swift. Represented (engineering): William Culpepper & Assoc. Inc. BPCT-870317KN. Summary Decision 9-14-88 proposed grant.

**Sumter (Ch. 63)**—Sumter Television Inc., 3111 NW Ninth Place, Gainesville, FL 32606. Phone: 904-378-3729. 5000-kw max. visual, 500-kw max. aural. Antenna: 1188-ft. above av. terrain, 1175-ft. above ground, 1315-ft. above sea level. Latitude 33° 53' 04" Longitude 80° 16' 04". Transmitter: 0.4-mi. S of Montague Rd. & 1-mi. E of Minus Rd., near Sumter. Ownership: Harvey M. Budd, pres., 100%. Represented (legal): Aaron Shanis. BPCT-870316KG. Summary Decision 9-14-88 proposed denial.

**Sumter (Ch. 63)**—Tantamount Communications Inc., 14 Charles St., Sumter, SC 29150. Phone: 803-778-2433. 5000-kw max. visual, 1000-kw max. aural. Antenna: 1525-ft. above av. terrain, 1526-ft. above ground, 1666-ft. above sea level. Latitude 33° 43' 02" Longitude 80° 31' 59". Transmitter: 1.3-mi. SW of Fulton. Ownership: Chester H. Brand, pres.-treas.; Alfred Leon Rollerson, v.p.; Betty J. Cooper, secy.; Scott W. Rumph Jr., 30%; Ross S. McKenzie, 30%; R. Glenn Sharp, 18%; Dabney L. Sharp, 12%; Harvey W. Senter, 10%. Represented (legal): Seymour M. Chase, P.C. Represented (engineering): Andrus & Associates Inc. BPCT-870317KL. Summary Decision 9-14-88 proposed denial.

## Tennessee

**Knoxville (Ch. 8)**—Citizens Community Television Inc., 1312 McCalla Ave., Knoxville, TN 37915. 316-kw max. visual, 56.90-kw max. aural. Antenna: 1720-ft. above av. terrain, 1453-ft. above ground, 2849-ft. above sea level. Latitude 36° 00' 13" Longitude 83° 56' 35". Transmitter: Sharp's Ridge, Knoxville. Ownership: Thomas L. Moore, pres., 57%; George Thompson III, v.p., 29%; Ann B. Wilde, secy.-treas., 14%; Patricia Branan, dir. of public affairs. Represented (legal): Wiley, Rein & Fielding. Represented (engineering): Pathfinders Ltd. BPCT-810615KQ. Initial Decision of Administrative Law Judge John M. Frysiak 8-27-85 proposed denial. Review Board 3-13-86 proposed denial.

**Knoxville (Ch. 8)**—Community Bcstrs. of Knoxville Inc., Box 129, Rte. 7, Seymour, TN 37865. 316-kw max. visual, 31.60-kw max. aural. Antenna: 1866-ft. above av. terrain, 1751-ft. above ground, 3049-ft. above sea level. Latitude 36° 08' 06" Longitude 83° 43' 29". Transmitter: 2-mi. SW of Blaine. Ownership: Community Bcstrs. of Knoxville Inc., non-stock corp. Principals: Dale A. Richman, chmn.-pres.; Stephen F. Smith, v.p.; Cheryl A. Richman, secy.; Michael L. Battershell, treas.; Della S. Collins, dir.; Anna J. Battershell, dir.; Aneta P. Carter, dir. Represented (legal): John Midlen Jr. Represented (engineering): E. Harold Munn Jr. & Associates Inc. BPCT-810612KE. Initial Decision 8-27-85 proposed denial. Review Board 3-13-86 proposed denial.

**Knoxville (Ch. 8)**—East Tennessee Bcstg., a General Partnership, Box 5066, Knoxville, TN 37918. 316-kw visual, 31.60-kw aural. Antenna: 1866-ft. above av. terrain, 1749-ft. above

ground, 3049-ft. above sea level. Latitude 36° 08' 06" Longitude 83° 43' 29". Transmitter: House Mountain, 2-mi. SW of Blaine. Ownership: Ann B. Furrow, 16%; James R. Martin, 16%; Cowan Rodgers II, 16%; H. Pat Wood, 16%; Lee L. Williams, 8%; Bemeeze A. Ward, 8%; Walter S. E. Hardy, 8%; Robert H. Harvey, 8%; Herbert H. Howard, 4%. Represented (legal): O'Melveny & Myers. Represented (engineering): Lohnes & Culver. BPCT-810612KF. Initial Decision 8-27-85 proposed denial. Review Board 3-13-86 proposed denial.

**Knoxville (Ch. 8)**—HHS INC., Box 40, Lake Charles, LA 70601. 316-kw max. visual, 56.90-kw max. aural. Antenna: 1866-ft. above av. terrain, 1747-ft. above ground, 3045-ft. above sea level. Latitude 36° 08' 06" Longitude 83° 43' 29". Transmitter: 2-mi. SW of Blaine. Ownership: Harold H. Stream III, pres., 100%; Tony N. Reed, v.p.; Leon Theriot, secy. Stream owns KOYL(AM) & KODM(FM) Odessa, TX. Represented (legal): Sundlin, Scher & Singer. Represented (engineering): Robert L. Purcell Associates Inc. BPCT-810615KX. Initial Decision 8-27-85 proposed denial. Review Board 3-13-86 proposed denial.

**Knoxville (Ch. 8)**—Knoxville Bcstg. Corp., c/o J. Hugh Branson, Suite 704, 1025 Connecticut Ave., Washington, DC 20036. 316-kw max. visual, 56.90-kw max. aural. Antenna: 1866-ft. above av. terrain, 1747-ft. above ground, 3045-ft. above sea level. Latitude 36° 08' 06" Longitude 83° 43' 29". Transmitter: 2-mi. SW of Blaine. Ownership: Voting control: J. Hugh Branson, 19%; John D. Lockridge Jr., 9%; Ann G. Smallman Jr., 9%; Kenneth S. Needham, 9%; Sam B. Newman, 9%; Ernest A. Curtis Jr., 9%; Raymond A. Shirley Sr., 9%; James S. Bush, 9%; Eugene L. Joyce, 9%; Avon W. Rollins, 9%. Non-voting control: Richard H. Colbert, 45.2%; Harvey Soslowsky, 22.6%; Herman Pease, 21.8%; Leslie E. Tobin, 10.4%. All 4 have options to purchase additional non-voting stock. Represented (legal): Nixon, Hargrave, Devans & Doyle. Represented (engineering): Peter V. Gureckis & Associates. BPCT-810209KE. Initial Decision 8-27-85 proposed denial. Review Board 3-13-86 proposed denial.

**Knoxville (Ch. 8)**—Knoxville Tennessee T.V. Inc., 311 Ridge Rd. E, Rochester, NY 14621. 316-kw max. visual, 50-kw max. aural. Antenna: 1866-ft. above av. terrain, 1747-ft. above ground, 3045-ft. above sea level. Latitude 36° 08' 06" Longitude 83° 43' 29". Transmitter: 2-mi. SW of Blaine. Ownership: Malcolm I. Glazer, pres., 100%; Avram A. Glazer, v.p.; Kevin Glazer, v.p.; Carl Brasley, secy.-treas. See Glazer in Group Ownership of TV Stations. Represented (legal): Dow, Lohnes & Albertson. Represented (engineering): John H. Mullaney. BPCT-810615KM. Initial Decision 8-27-85 proposed denial. Review Board 3-13-86 proposed denial.

**Knoxville (Ch. 8)**—Le Conte Bcstg. Co. Inc., 504 Fair St. SW, Atlanta, GA 30313. 177.80-kw visual, 17.78-kw aural. Antenna: 1807-ft. above av. terrain, 1559-ft. above ground, 2849-ft. above sea level. Latitude 36° 00' 02" Longitude 83° 56' 58". Transmitter: Sharp's Ridge, Knoxville. Ownership: Herman J. Russell, chmn., 40%; Martin B. Saretan, v.p., 40%; James W. Coclin, secy., 10%; Donald E. Heald, 10%. All have interest in WGXA(TV) Macon, GA. Represented (legal): Tierney & Swift. Represented (engineering): Jansky & Bailey. BPCT-810615KY. Initial Decision 8-27-85 proposed denial. Review Board 3-13-86 proposed denial.

**Knoxville (Ch. 8)**—Tennessee Telecorp Inc., c/o Lewis F. Cosby III, 120 Chancellor's Lane, Knoxville, TN 37922. Phone: 615-966-8472. 316-kw visual, 31.60-kw aural. Antenna: 1880-ft. above av. terrain, 1751-ft. above ground, 3049-ft. above sea level. Latitude 36° 08' 06" Longitude 83° 43' 29". Transmitter: Zachary Ridge, 2-mi. SW of Blaine. Ownership: Donald K. Bagwell, pres., 20%; Lewis F. Cosby, 20%; Ralph H. Boston, 20%; Earl R. Taylor, 20%; Sue C. Walker, 20%. Represented (legal): McCampbell & Young. Represented (engineering): B. Scott Baxter & Assoc. BPCT-810615KD. Initial Decision of Administrative Law Judge John M. Frysiak 8-27-85 proposed grant. Review Board 3-13-86 proposed denial.

† **Knoxville (Ch. 15 ETV)**—East Tennessee Public Communications Corp., 209 Communications Bldg., U. of Tennessee, Knoxville, TN 37996-0321. Phone: 615-974-5281. 2244-kw max. visual. Antenna: 1683-ft. above av. terrain, 1360-ft. above ground, 2705-ft. above sea level. Latitude 36° 00' 19" Longitude 83° 56' 23". Transmitter: Sharp's Ridge Memorial Park Rd. Ownership: Non-profit corp. Principals: Neal Branch, chmn.; Frank W. Defriece, vice chmn.; E. Almer Curtis Jr., pres; Raymond A. Shirley, secy.; Richard Meschendorf, treas. Represented (engineering): Gene M. Knight. BPET-860107KE. Initial Decision of Administrative Law Judge Edward J. Kuhlmann 1-27-87 proposed grant. Review Board 9-29-87 proposed grant.

† **Knoxville (Ch. 15 ETV)**—Knoxville Community Bcstg. Inc., Box 740, Martel Rd., Lenoir City, TN 37771. Phone: 202-466-6220. 2588-kw max. visual. Antenna: 1670-ft. above av. terrain, 1347-ft. above ground, 2692-ft. above sea level. Latitude 36° 00' 19" Longitude 83° 56' 23". Transmitter: Sharp's Ridge, Knoxville. Ownership: Non-profit corp. Principals: Hugh T. Statum, pres.; James M. Robinson, v.p.; Stan Porter, secy.-treas. Represented (legal): May & Dunne. Chartered. Represented (engineering): Smith & Powstenko. BPET-860305KQ. Initial Decision of Administrative Law Judge Edward J. Kuhlmann 1-27-87 proposed denial. Review Board 5-29-87 proposed denial.

† **Knoxville (Ch. 15 ETV)**—Lincoln Memorial U., Hwy. 25, Harrogate, TN 37752. Phone: 615-869-3611. 5000-kw max. visual, 500-kw max. aural. Antenna: 1690-ft. above av. terrain, 1504-ft. above ground, 2705-ft. above sea level. Latitude 36° 00' 19" Longitude 83° 56' 23". Transmitter: WBIR-TV transmitter site, Knoxville. Ownership: Non-profit educational institution. Principals: Harold M. Finley, chmn.; Glyn R. Phillips, vice-chmn.; Sam A. Mars Jr., vice-chmn.; Glen Claiborne, vice-chmn.; Gary J. Burchett, pres.; David R. Black, exec. v.p.; E. Oscar Robertson, secy.; Marion Alexander, treas. LNU is applicant for new FM in Harrogate, TN. Represented (legal): Watson & Emert. Represented (engineering): Magnuson & Assoc. BPET-860305KT. Initial Decision of Administrative Law Judge Edward J. Kuhlmann 1-27-87 proposed denial. Review Board 5-29-87 proposed denial.

## TV Applications—Tennessee

**Maryville (Ch. 8)**—Tennessee Telecasting Inc., 301 McGhee St., Maryville, TN 37801. 210-kw max. visual, 21-kw max. aural. Antenna: 1296-ft. above av. terrain, 1060-ft. above ground, 2320-ft. above sea level. Latitude 35° 59' 26" Longitude 83° 57' 48". Transmitter: On Sharp's Ridge, about 700-ft. E of Gap Rd., Knoxville. Ownership: Henry Posner Jr., chmn., 54%; Albert M. Holtz, pres., 30%; Fred W. Schwarz, v.p.-treas., 1%; Thomas D. Wright, secy.-gen. counsel, 15%. Represented (legal): Pepper & Corazzini. Represented (engineering): Charles I. Gallagher, P.E. Consulting Radio Engineers. BPCT-810615KT. Note: Mutually exclusive with applications for Ch. 8, Knoxville. Initial Decision proposed denial. Review Board proposed denial.

**McMinnville (Ch. 33)**—Underwood Enterprises Inc., Box 40, Rte. 1Q, Sparta, TN 38583. Phone: 615-738-2844. 1400-kw max. visual, 140-kw max. aural. Antenna: 109-ft. above av. terrain, 175-ft. above ground, 896-ft. above sea level. Latitude 35° 00' 00" Longitude 86° 00' 00". Transmitter: 13-mi. WNW of Warren County Courthouse. Ownership: Marshall H. Underwood, pres., 50%; Mari-Ellen Underwood, v.p.-secy.-treas., 50%. Represented (legal): Frederick B. H. Bartlett. BPCT-840723KH.

**Memphis (Ch. 13)**—Cozzin Communication of Memphis Inc., c/o Joseph T. Zingale, 29425 Chagrin Blvd., Pepper Pike, OH 44122. Phone: 216-464-7780. 316-kw max. visual, 63.20-kw max. aural. Antenna: 1010-ft. above av. terrain, 1076-ft. above ground, 1336-ft. above sea level. Latitude 35° 10' 28" Longitude 89° 50' 41". Transmitter: 6555 Raleigh-LaGrange Rd., Memphis. Ownership: Joseph T. Zingale, pres.-secy., 49%; Bill Cosby, 51%. Applicant has interest in W69AY Aichua, FL & applications for AM, FM, LPTV & TV translator stations. Represented (legal): Fisher, Wayland, Cooper & Leader. BPCT-830512KN. Partial Initial Decision of Administrative Law Judge Richard L. Sippel 6-23-87 proposed denial.

**Memphis (Ch. 13)**—Greater Memphis Communications Ltd., c/o Willie W. Herenton, 3732 Masonwood Lane, Memphis, TN 38112. Phone: 901-398-1225. 316-kw max. visual, 60-kw max. aural. Antenna: 1013-ft. above av. terrain, 1073-ft. above ground, 1332-ft. above sea level. Latitude 35° 10' 28" Longitude 89° 50' 41". Transmitter: Raleigh-LaGrange Rd., Memphis. Ownership: Willie W. Herenton, gen. partner, 15%; Michael D. Basch, ltd. partner, 15%; R. Cannon, ltd. partner, 15%; W. Hergenrader, ltd. partner, 15%; Richard Trippe, ltd. partner, 15%; Francis X. Maguire, ltd. partner, 10%; John M. Culkin, ltd. partner, 10%; Ellida Fri, ltd. partner, 5%. Represented (engineering): Peter V. Gureckis & Associates. BPCT-830512KL. Partial Initial Decision of Administrative Law Judge Richard L. Sippel 6-23-87 proposed denial.

**Memphis (Ch. 13)**—Memphis Telecasters Ltd., 1594 Crider St., Memphis, TN 38111. Phone: 901-743-4775. 316-kw max. visual, 63.20-kw max. aural. Antenna: 1013-ft. above av. terrain, 1076-ft. above ground, 1336-ft. above sea level. Latitude 35° 10' 28" Longitude 89° 50' 41". Transmitter: Raleigh-LaGrange Rd., Memphis. Ownership: Metrol of Memphis Inc., gen. partner, 8%; Joseph Orgill III, ltd. partner, 46%; Michael McDonnell, ltd. partner, 46%. Metrol of Memphis Inc. ownership: H. A. Gilliam Jr., pres.-treas., 100%; Lois H. Stockton, v.p.-secy. Represented (legal): Dow, Lohnes & Albertson. BPCT-830512KM. Partial Initial Decision of Administrative Law Judge Richard L. Sippel 6-23-87 proposed denial.

**Memphis (Ch. 13)**—New South Media Co., c/o Frank J. Banks, v.p., Suite 2000, 5 N. Third St., Memphis, TN 38103. Correspondence: Suite 2000, 5 N. Third St., Memphis, TN 38103. Phone: 901-526-1237. 316-kw max. visual, 63.20-kw max. aural. Antenna: 1013-ft. above av. terrain, 1076-ft. above ground, 1336-ft. above sea level. Latitude 35° 10' 28" Longitude 89° 50' 41". Transmitter: 6555 Raleigh-LaGrange Rd., Memphis. Ownership: Kenneth L. Dean, pres., 8.6%; Frank J. Banks, exec. v.p.-treas., 5.7%; Betty F. Burken, secy., 9.6%; Tennessee Valley Center for Minority Economic Development, 11.4%; Jeanne T. Vamell, 9.4%; O'Hara Daugherty, 6.4%; Arthur W. Chickering, 6.1%; Lovelace P. Gipson, 5.7%; John L. Kennedy, 5.7%; Mallory Inc., 5.1%; 12 others, none with more than 5%. Represented (legal): Renouf & Polivy. Represented (engineering): Carl T. Jones Corp. BPCT-830512KE. Partial Initial Decision of Administrative Law Judge Richard L. Sippel 6-23-87 proposed denial.

**Memphis (Ch. 13)**—River City Bcstg. Ltd., a Ltd. Partnership, 99 N. 3rd St., Memphis, TN 38103. Phone: 901-523-0301. 316-kw max. visual, 31.60-kw max. aural. Antenna: 1971-ft. above av. terrain, 2000-ft. above ground, 2191-ft. above sea level. Latitude 34° 47' 03" Longitude 90° 17' 12". Transmitter: 2.75-mi. SE of center of Robinsonville, MS. Ownership: Don M. Roman, Myron Lowery & Herbert Hilliard, gen. partners, 23.4% each; Maurice R. Stone, gen. partner, 14%; Lowery & Hilliard, as ltd. partners, 1.6% each; Stone, as ltd. partner, 1%. Represented (legal): Paul, Hastings & Janofsky. Represented (engineering): D. L. Marley & Associates Inc. BPCT-830512KP. Partial Initial Decision of Administrative Law Judge Richard L. Sippel 6-23-87 proposed denial.

**Memphis (Ch. 13)**—River City Communications Corp., c/o James A. Gammon, 1925 K St. NW, Suite 300, Washington, DC 20006. Phone: 901-526-7631. 316-kw max. visual, 60-kw max. aural. Antenna: 1829-ft. above av. terrain, 1858-ft. above ground, 2049-ft. above sea level. Latitude 35° 10' 28" Longitude 89° 50' 41". Transmitter: 6555 Raleigh-LaGrange Rd., Memphis. Ownership: David J. Jones, pres., 55%; Ronald Walter, v.p.-secy., 22.5%; Mahlon A. Martin, v.p.-treas., 22.5%. Represented (legal): Gammon & Grange. BPCT-830512KP.

**Memphis (Ch. 13)**—Shelby Bcstg. Ltd. Partnership, 5263 Chatfield Dr., Memphis, TN 38116. Phone: 901-332-8395. 316-kw max. visual, 63-kw max. aural. Antenna: 1013-ft. above av. terrain, 1076-ft. above ground, 1336-ft. above sea level. Latitude 35° 10' 28" Longitude 89° 50' 41". Transmitter: Raleigh-LaGrange Rd., Memphis. Ownership: Shelby Bcstg. Corp., gen. partner, 20%; Keith W. Taylor, ltd. partner, 40%; Michael A. Batte, ltd. partner, 40%. Shelby Bcstg. Corp. ownership: Lee A. Jackson, chmn.-pres.-treas., 55%; Larry Garrett, v.p., 22.5%; Maida Smith Pearson, v.p., 22.5%. BPCT-830512KL. Partial Initial Decision of Administrative Law Judge Richard L. Sippel 6-23-87 proposed denial.

**Memphis (Ch. 13)**—South Jersey Radio Inc., 15 Shore Rd., Linwood, NJ 08221. Phone: 609-641-1400. 316-kw max. visual, 63-kw max. aural. Antenna: 1013-ft. above av. terrain, 1076-ft. above ground, 1336-ft. above sea level. Latitude 35° 10' 28" Longitude 89° 50' 41". Transmitter: Raleigh-LaGrange Rd., Memphis. Ownership: Howard Green, 50%; Donald M. Simmons Sr., 50%. See Howard Green in Group Ownership of TV Stations. Represented (legal): Cordon & Kelly. Represented (engineering): Lohnes & Culver. BPCT-830511KE. Partial Initial Decision of Administrative Law Judge Richard L. Sippel 6-23-87 proposed denial.

**Memphis (Ch. 50)**—Burwood Bcstg. of Memphis Ltd., 3612 Wilbur Place, Nashville, TN 37204. Phone: 615-385-4009. 5000-kw max. visual, 500-kw max. aural. Antenna: 925-ft. above av. terrain, 945-ft. above ground, 1195-ft. above sea level. Latitude 35° 11' 24" Longitude 89° 48' 32". Transmitter: On N. Pate St., N of Fletcher Creek, Memphis. Ownership: Carlos Jesus Clemente & Patricia Webster Woolwine, gen. partners, 6% each; Emmons Hicks Woolwine III, gen. partner, 1%; Burwood Bcstg. Corp., ltd. partner, 87%. BBC ownership: Emmons Hicks Woolwine III, chmn.-pres., 100%. Represented (legal): McCampbell & Young. Represented (engineering): Sisk Engineering Inc. BPCT-841127KF. Initial Decision of Administrative Law Judge Joseph Stirmer 8-21-86 proposed denial. Review Board 11-16-87 proposed denial.

**Memphis (Ch. 50)**—EAM Bcstg. Co. of Memphis, No. 29, 2310 Ponderosa Dr., Camarillo, CA 93010. Phone: 805-485-7777. 5000-kw max. visual, 500-kw max. aural. Antenna: 1200-ft. above av. terrain, 1238-ft. above ground, 1463-ft. above sea level. Latitude 35° 15' 09" Longitude 89° 57' 48". Transmitter: 1-mi. SE of Woodstock. Ownership: Stuart W. Epperson, gen. partner, 45%; Edward G. Atsinger III, gen. partner, 45%; Jerrold Miller, gen. partner, 5%; Ronald L. Young, gen. partner, 5%. EAM has interest in AM & FM stations. Represented (legal): Miller & Fields, P.C. Represented (engineering): Serge Bergen. BPCT-850108KZ. Initial Decision of Administrative Law Judge Joseph Stirmer 8-21-86 proposed denial. Review Board 11-16-87 proposed denial.

**Memphis (Ch. 50)**—Kyles Bcstg. Ltd., 3123 Monterey Square, Memphis, TN 38111. Phone: 901-454-0229. 5000-kw max. visual, 500-kw max. aural. Antenna: 800-ft. above av. terrain, 768-ft. above ground, 1097-ft. above sea level. Latitude 35° 09' 17" Longitude 89° 49' 20". Transmitter: 7192 Raleigh-LaGrange Rd., Memphis. Ownership: Dwain J. Kyles, gen. partner, 5%; Gwendolyn H. Kyles, gen. partner, 15%; Robert S. Bramlett, ltd. partner, 40%; James E. Brumbaugh, ltd. partner, 40%. Represented (legal): Collier, Shannon, Rill & Scott. Represented (engineering): Jules Cohen & Associates, P.C. BPCT-850108KF. Initial Decision of Administrative Law Judge Joseph Stirmer 8-21-86 proposed grant. Review Board 11-16-87 proposed grant.

**Union City (Ch. 41)**—James Curtis Guthrie, Box 201, Rte. 3, Fulton, KY 42041. Phone: 502-468-5845. 1000-kw max. visual, 100-kw max. aural. Antenna: 305-ft. above av. terrain, 299-ft. above ground, 442-ft. above sea level. Latitude 36° 33' 54" Longitude 88° 44' 36". Transmitter: 6.5-mi. at 257°T from Cuba, KY. Ownership: James Curtis Guthrie, 100%. Represented (legal): Verner, Lipfert, Bernhard, McPherson & Hand. BPCT-870331BL.

## Texas

**Arlington (Ch. 68)**—Arlington 68 TV Inc., 204 W. Central Ave., Fort Worth, TX 76106. Phone: 817-625-5581. 5000-kw max. visual, 500-kw max. aural. Antenna: 1436-ft. above av. terrain, 1241-ft. above ground, 2061-ft. above sea level. Latitude 32° 35' 22" Longitude 96° 58' 10". Transmitter: Belt Line Rd., Cedar Hill. Ownership: Jo Ann S. Reyes, pres.; C. Tim Villasana, 50%; Harry Reever, 50%. Represented (engineering): E. Harold Munn Jr. & Associates Inc. BPCT-850418KZ.

**Arlington (Ch. 68)**—Briscoe Bcstg. Ltd., Box 2607, 2016 Evans Ave., Fort Worth, TX 76113. Phone: 817-926-2591. 3000-kw max. visual, 300-kw max. aural. Antenna: 1440-ft. above av. terrain, 1245-ft. above ground, 2065-ft. above sea level. Latitude 32° 35' 22" Longitude 96° 58' 10". Transmitter: Approx. 1.5-mi. W of Hwy. 67 on Belt Line Rd., Cedar Hill. Ownership: Briscoe Bcstg. Inc., gen. partner, 51%; Leonard E. Briscoe, ltd. partner, 24.5%; Edward Briscoe, ltd. partner, 24.5%. Leonard Briscoe has interests in permittees & applications for LPTVs. Represented (legal): Clarence V. McKee. Represented (engineering): Mullaney Engineering Inc. BPCT-850422KH.

**Arlington (Ch. 68)**—Channel 68 North Texas Television, Ltd. Partnership, 13124 Rosser Rd., Dallas, TX 75244. Phone: 214-243-0438. 5000-kw max. visual, 500-kw max. aural. Antenna: 1999-ft. above av. terrain, 1961-ft. above ground, 2921-ft. above sea level. Latitude 32° 34' 05" Longitude 97° 36' 40". Transmitter: 2-mi. N of Cresson on Hwy. 377. Ownership: North Texas Television Inc., gen. partner; Mark Stabler, ltd. partner, 9.5%; remainder undisclosed. Stabler has interest in application for Ch. 51 Tolleson, AZ. Represented (engineering): Hatfield & Dawson. BPCT-850422KI.

**Arlington (Ch. 68)**—Charisma Bcstg. Corp., 3200 W. Davis St., Dallas, TX 75211. Phone: 214-339-6575. 5000-kw max. visual, 500-kw max. aural. Antenna: 1438-ft. above av. terrain, 1243-ft. above ground, 2063-ft. above sea level. Latitude 32° 35' 22" Longitude 96° 58' 10". Transmitter: Approx. 1.25-mi. W of Hwy. 67 on Belt Line Rd., Cedar Hill. Ownership: Charisma Bcstg. Corp., non-profit corp. Principals: Walter V. Grant Jr., pres.-treas.; Fem Powell Grant, v.p.-secy. Represented (engineering): R. L. Hoover. BPCT-850207KG.

**Arlington (Ch. 68)**—Johnson Television Ltd., c/o Charles B. Johnson, 7203 Robin Rd., Dallas, TX 75209. Phone: 214-358-5603. 5000-kw max. visual, 500-kw max. aural. Antenna: 1445-ft. above av. terrain, 1250-ft. above ground, 2070-ft. above sea level. Latitude 32° 35' 22" Longitude 96° 58' 10". Transmitter: 1.25-mi. W of Hwy. 67 on Belt Line Rd., Cedar Hill. Ownership: Charles B. Johnson, gen. partner, 33.33%; Daniel B. Hayslett, ltd. partner,



33.33%; George R. Harder, Ltd. partner, 33.33%. Hayslett has interest in application for new FM in Dallas, TX. Represented (legal): Southmayd, Powell & Taylor. Represented (engineering): Lechman & Johnson Inc. BPCT-850422KG.

**Arlington (Ch. 68)**—Rosario Leal, 1601 N. 29th, McAllen, TX 78501. Phone: 512-686-5454. 5000-kw max. visual, 500-kw max. aural. Antenna: 1614-ft. above av. terrain, 1425-ft. above ground, 2239-ft. above sea level. Latitude 32° 35' 07" Longitude 96° 58' 06". Transmitter: 0.3-mi. S of Belt Line Rd., Cedar Hill. Ownership: Rosario Leal, 100%. Represented (legal): Arter & Hadden. Represented (engineering): Compucon Inc. BPCT-850422KP.

**Arlington (Ch. 68)**—The LouRay Corp., 2200 Hemphill, Fort Worth, TX 76110. 5000-kw max. visual, 500-kw max. aural. Antenna: 1381-ft. above av. terrain, 1186-ft. above ground, 2006-ft. above sea level. Latitude 32° 35' 22" Longitude 96° 58' 10". Transmitter: Belt Line Rd., 0.83-mi. W of Cedar Hill. Ownership: Louis Zapata, pres., 20%; Dionne Ann Bagsby, v.p., 20%; Quincy R. Binion, secy.-treas., 20%; Warren W. Binion, 20%; Warren S. Binion, 14%; Gary S. Smithwick, 6%. Represented (legal): Keith & Smithwick. Represented (engineering): Bromo Communications. BPCT-850422KM.

**Arlington (Ch. 68)**—Native American Bcstg. Co., 106 Skyline Dr., Plano, TX 75074. Phone: 214-424-6340. 5000-kw max. visual, 500-kw max. aural. Antenna: 1703-ft. above av. terrain, 1491-ft. above ground, 2324-ft. above sea level. Latitude 32° 35' 20" Longitude 96° 58' 11". Transmitter: 1.5-mi. W of Belt Line Rd. & Hwy. 67, Cedar Hill. Ownership: Sandra Carol Blevins, gen. partner, 20%; Crystal M. Hillard, ltd. partner, 80%. Represented (legal): Haley, Bader & Potts. Represented (engineering): C. P. Crossno & Associates. BPCT-850422KU.

**Arlington (Ch. 68)**—Southwest Communications Ltd., 1473 Bar Harbor Dr., Dallas, TX 75234. Phone: 214-375-9800. 5000-kw max. visual, 500-kw max. aural. Antenna: 1375-ft. above av. terrain, 1180-ft. above ground, 2000-ft. above sea level. Latitude 32° 35' 22" Longitude 96° 58' 10". Transmitter: Belt Line Rd., 0.8-mi. W of Cedar Hill Rd., Cedar Hill. Ownership: Paula A. Wiley, gen. partner, 10%; David H. Wagner, ltd. partner, 90%. Wagner has interest in permittee of Ch. 36 Charleston, SC & in application for Ch. 54, Avalon, CA. Represented (legal): Reddy, Begley & Martin. Represented (engineering): Cohen, Dippell & Everist, P. C. BPCT-850419KO.

**Arlington (Ch. 68)**—Sammy A. Thornton, 1007 Wind Ridge Circle, Duncarville, TX 75137. Phone: 214-296-5976. 5000-kw max. visual, 500-kw max. aural. Antenna: 696-ft. above av. terrain, 535-ft. above ground, 1345-ft. above sea level. Latitude 32° 32' 44" Longitude 96° 57' 57". Transmitter: Near Cedar Hill. Ownership: Sammy A. Thornton, 100%. Represented (engineering): Peter V. Gureckis & Associates. BPCT-850422KR.

**Arlington (Ch. 68)**—United Broadcast Group Ltd., Suite 1313, 400 S. Zang Blvd., Dallas, TX 75208. Phone: 214-941-6101. 5000-kw max. visual, 500-kw max. aural. Antenna: 1180-ft. above av. terrain, 960-ft. above ground, 1800-ft. above sea level. Latitude 32° 35' 24" Longitude 96° 58' 21". Transmitter: Belt Line Rd., 1.5-mi. W of Hwy. 67, Cedar Hill. Ownership: Dr. O. K. Kyun Kim, gen. partner, 25%; Joey Kang, ltd. partner, 25%; David K. Line, ltd. partner, 31%; Been Fu Lee, ltd. partner, 19%. Represented (legal): Fawer, Brian, Hardy & Zatzdis. Represented (engineering): du Treil, Lundin & Rackley. BPCT-850419KE.

**Blanco (Ch. 52)**—Blanco Communications Ltd., Box 413, Blanco, TX 78606. Phone: 512-833-4158. 3350-kw max. visual, 335-kw max. aural. Antenna: 883-ft. above av. terrain, 775-ft. above ground, 2082-ft. above sea level. Latitude 30° 00' 27" Longitude 98° 18' 12". Transmitter: 1.35-mi. SE of intersection of Rte. 32 & Comal-Blanco County Border, 8-mi. E of Twin Sisters. Ownership: Marcia Gracia Romero, gen. partner, 15%; Benjamin Franklin Pitman, ltd. partner, 43%; Sidney Paul Dubose, ltd. partner, 42%. Represented (legal): Gammon & Grange. Represented (engineering): Sellmeyer & Kramer. BPCT-850320LC. Initial Decision of Administrative Law Judge Walter C. Miller 10-6-86 proposed denial. Review Board 8-28-87 proposed denial.

**Blanco (Ch. 52)**—Dorothy O. Schulte & Deborah Brigham, a General Partnership, 8504 Spiral Creek Rd., San Antonio, TX 78238. Phone: 512-681-0075. 5000-kw max. visual, 500-kw max. aural. Antenna: 1635-ft. above av. terrain, 1274-ft. above ground, 2926-ft. above sea level. Latitude 30° 08' 32" Longitude 98° 17' 01". Transmitter: Approx. 10-mi. W of Blanco on Hwy. 165, 1-mi. W of Payton. Ownership: Deborah Brigham, gen. partner, 80%; Dorothy O. Schulte, gen. partner, 20%. Represented (legal): Watson & Emert. Represented (engineering): Magnuson & Assoc. Inc. BPCT-850320KG. Initial Decision of Administrative Law Judge Walter C. Miller 10-6-86 proposed denial. Review Board 8-28-87 proposed denial.

**Blanco (Ch. 52)**—Opal Chadwell, Box 853, Rte. 3, Wemberley, TX 75676. Phone: 512-833-4886. 2500-kw max. visual, 250-kw max. aural. Antenna: 1396-ft. above av. terrain, 1278-ft. above ground, 2631-ft. above sea level. Latitude 29° 59' 06" Longitude 98° 22' 23". Transmitter: 2-mi. E of U.S. 281, 1-mi. S of Little Blanco River. Ownership: Opal Chadwell, 100%. Chadwell has interest in applications for LPTV stations in Johnson City, TX & Blanco Cablevision Inc., cable system operator. Represented (legal): Gardner, Carton & Douglas. Represented (engineering): John G. Gayer. BPCT-850103KK. Initial Decision of Administrative Law Judge Walter C. Miller 10-6-86 proposed grant. Review Board 8-28-87 proposed grant.

**Bryan (Ch. 28)**—Clear Channel Communications Inc., 175 E. Houston St., San Antonio, TX 20025-2225. Phone: 512-225-4231. 260-kw max. visual. Antenna: 156-ft. above av. terrain, 469-ft. above ground, 768-ft. above sea level. Latitude 30° 39' 02" Longitude 96° 20' 57". Transmitter: 1240 Villa Maria Rd., Bryan. Ownership: L. Lowry Mays, pres., 33.82%; John W. Barger, senior v.p., 3.83%; B. J. McCombs, dir., 32.83%; remainder publicly held. CCC is licensee of K28AK (LPTV) College Station, TX; permittee of K22BH Corpus

Christi; K17BY (LPTV) San Antonio, TX; K62CY, Waco, TX; K69EK Oklahoma City, OK; licensee of WELI(AM) New Haven, CT; WHAS(AM) & WAMZ(FM) Louisville, KY; WQUE-AM-FM New Orleans, LA; KTOK(AM) & KJYO(FM) Oklahoma City, KBBJ(AM) & KMOD(FM) Tulsa, OK; KPEZ(FM) Austin; KTAM(AM) & KORA(FM) Bryan; KALO(AM) & KHYS(FM) Port Arthur; WOAI(AM) & KAJA(FM) San Antonio. Represented (leg-): Cohn & Marks. Represented (engineering): John R. Furr. BPCT-870731KW.

**Bryan (Ch. 28)**—Silent Minority Group Inc., Box 3008, Bryan, TX 77805. Phone: 409-846-7788. 5000-kw max. visual. Antenna: 1713-ft. above av. terrain, 1961-ft. above ground, 2266-ft. above sea level. Latitude 30° 33' 58" Longitude 95° 59' 24". Transmitter: 3-mi. SW of junction of Rtes. 30 & 90 at Roans Prairie, TX. Ownership: Rodger B. Watkins, pres., 50.2%; Sherylan Carroll, secy., 24.9%; Mary M. Hatcher, treas., 24.9%. Watkins owns licensees of WTAW-FM College Station & KNOW(AM) Austin, TX. Hatcher is applicant for new FMs in Abilene & Madisonville, TX. Represented (legal): Kenkel, Barnard & Edmundson. Represented (engineering): Lawrence Behr Associates Inc. BPCT-870529KL.

**Conroe (Ch. 55)**—Conroe Bcstg., a Ltd. Partnership, 8966 N. Martindale, Detroit, MI 48206. Phone: 313-896-4045. 1500-kw max. visual, 150-kw max. aural. Antenna: 1545-ft. above av. terrain, 1528-ft. above ground, 1801-ft. above sea level. Latitude 30° 12' 56" Longitude 95° 46' 25". Transmitter: 1.1-mi. W of Magnolia. Ownership: Roosevelt Moore, gen. partner, 20%; Shelby Gillam, ltd. partner, 40%; Ernest G. McClellan, ltd. partner, 40%. Gillam has interest in WGGN-TV Sandusky, WGGN(FM) Castalia, OH; WLLA(TV) Kalamazoo, MI & application for LPTV. Represented (legal): Fisher, Wayland, Cooper & Leader. Represented (engineering): Smith Electronics Inc. BPCT-841129KV.

**Conroe (Ch. 55)**—DLBS Inc., 5504 B Buffalo Pass, Austin, TX 78745. Phone: 512-447-9137. 1075-kw max. visual, 107.50-kw max. aural. Antenna: 1538-ft. above av. terrain, 1521-ft. above ground, 1640-ft. above sea level. Latitude 30° 13' 46" Longitude 95° 07' 30". Transmitter: 2-mi. E of Splendora. Ownership: Dr. John Schwarzwald, pres., 33.33%; William T. Davis, v.p., 33.33%; Donald E. LeBlanc, secy.-treas., 33.33%. Schwarzwald has interest in KMFA(FM) Austin, TX. Represented (legal): Bechtel, Borsari, Cole & Paxson. Represented (engineering): William T. Davis. BPCT-840920KJ.

**Conroe (Ch. 55)**—GA Communications Inc., 11627 Landsdowne, Houston, TX 77035. Phone: 713-729-3301. 5000-kw max. visual, 500-kw max. aural. Antenna: 1692-ft. above av. terrain, 1674-ft. above ground, 1974-ft. above sea level. Latitude 30° 16' 22" Longitude 95° 50' 26". Transmitter: Intersection of SR 1774 & Finky Rd., 5-mi. S of Plantersville. Ownership: JoAnn J. Garcia, pres.-secy.-treas., 100%. Represented (legal): Donald E. Martin, P. C. BPCT-841129LE.

**Conroe (Ch. 55)**—Imagists, 200 Ave. J, Conroe, TX 77301. 5000-kw max. visual, 500-kw max. aural. Antenna: 990-ft. above av. terrain, 1041-ft. above ground, 1225-ft. above sea level. Latitude 30° 15' 48" Longitude 95° 41' 39". Transmitter: 4.25-nautical mi. NE of Hwy. 149/1774, 3.8-nautical mi. S of V306 airway, Magnolia. Ownership: Montgomery County Media Network Inc., gen. partner, 100%; Humanity Interested Services Inc., ltd. partner. HIS ownership: Non-profit corp. Principals: Charles D. Johnson, exec. dir.; C. Downen Johnson, asst. exec. dir.; David L. Johnson, exec. secy.-treas. Montgomery County Media Network Inc. ownership: Frank Garza, pres., 33.33%; Allen William Rossing, v.p., 33.33%; Rhonda Salvidar, secy., 33.33%. Represented (legal): James L. Oyster. Represented (engineering): Pete E. M. Warren III. BPCT-841129KF.

**Conroe (Ch. 55)**—Carmen Matias, Apt. 10M, 400 W. 43rd St., New York, NY 10036. Phone: 212-239-1908. 5000-kw max. visual, 500-kw max. aural. Antenna: 1698-ft. above av. terrain, 1601-ft. above ground, 2026-ft. above sea level. Latitude 30° 29' 17" Longitude 95° 55' 34". Transmitter: 3.5-mi. E of Anderson. Ownership: Carmen Matias, 51%; Andrew N. Wimbish, 49%. Represented (legal): Bechtel, Borsari, Cole & Paxson. Represented (engineering): Lechman & Johnson Inc. BPCT-841129KK.

**Conroe (Ch. 55)**—Wood Bcstg. Co., 100 Elm St., Prairie View, TX 77446. Phone: 409-857-3404. 3160-kw max. visual, 318-kw max. aural. Antenna: 1132-ft. above av. terrain, 1119-ft. above ground, 1423-ft. above sea level. Latitude 30° 13' 50" Longitude 95° 54' 50". Transmitter: 1.75-mi. ENE of intersection of Roids Prairie Rd. & Hwy. 362, near Whitehall. Ownership: Curtis A. Wood, gen. partner, 33.33%; Lou Lee Wood, gen. partner, 33.33%; Gina L. Wood, gen. partner, 33.33%. Represented (legal): Buenzie & Hill. Represented (engineering): du Treil, Lundin & Rackley. BPCT-841129KW.

**Fredericksburg (Ch. 2)**—Fredericksburg Channel 2, 121 Interpark, Suite 503, San Antonio, TX 78216. Phone: 512-494-6565. 100-kw max. visual, 10-kw max. aural. Antenna: 602-ft. above av. terrain, 439-ft. above ground, 2474-ft. above sea level, lat. 30° 17' 36", long. 99° 00' 45". Transmitter: 0.75-mi. SW of intersection of Rte. 290 & Weinheimer Rd., Fredericksburg. Ownership: Bob A. Roth, gen. partner, 20%; Billy J. McComb, ltd. partner, 80%. Roth has interest in LPTV. McComb has interest in AM & FMs. Represented (engineering): Sellmeyer & Kramer Inc. BPCT-870212KP.

**Fredericksburg (Ch. 2)**—Frontier Southwest Bcstg. Inc., 201 Main St., Fort Worth, TX 76102. Phone: 817-336-0777. 100-kw max. visual. Antenna: 988-ft. above av. terrain, 927-ft. above ground, 2942-ft. above sea level. Latitude 30° 18' 29" Longitude 99° 08' 33". Transmitter: Harper Rd. & Maner Rd. Ownership: L. Clifford Davis, chmn., 5%; Sherwin M. Goldman, pres., 15%; John S. Teutsch, v.p., 15%; Mitchell Johnson, secy.-treas., 5%; Oliver S. Heard, 10%; Edward Johnson Jr., 10%; James Kellum, 10%; Maurice Barksdale, 5%; Leonard Briscoe, 5%; Edward Guinn, 5%; Hermelinda Reyes de Hopkins, 5%; Albert Komatsu, 5%; Michelle Ann Sanchez, 5%. Represented (legal): Wood, Lucksinger & Epstein. Represented (engineering): Peter V. Gureckis & Associates. BPCT-870212KN.

**Fredericksburg (Ch. 2)**—Global Information Technologies Inc., 1621 W. Sixth St., Austin, TX 78703. Phone: 512-478-3872. 100-kw max. visual, 10-kw max. aural. Antenna: 575-ft. above av. terrain, 452-ft. above ground, 2435-ft. above sea level. Latitude 30° 17' 57"

## TV Applications—Texas

Longitude 98° 56' 16". Transmitter: 1.3-mi. N of Hwy 290 W & 0.93-mi. E of Loudon Rd. Ownership: Saleem Tawil, pres.-treas., 50%; Carmen T. Armistead, v.p.-secy., 50%. Represented (legal): Cole, Raywid & Braverman. BPCT-861219KG.

**Fredericksburg (Ch. 2)**—Stonewall Bcstg. Inc., Suite 212, 5108 Broadway, San Antonio, TX 78209. Phone: 512-828-6691. 100-kw max. visual, 10-kw max. aural. Antenna: 632-ft. above av. terrain, 453-ft. above ground, 2293-ft. above sea level. Latitude 30° 09' 44" Longitude 98° 40' 52". Transmitter: 5.2-mi. SSW of Stonewall. Ownership: Robert N. Simmons, pres.-secy., 45%; Marquis E. Whittington, v.p., 45%; Marian R. Nixon, secy.-treas., 5%. Simmons has interest in new FM, Bowie, TX. Represented (legal): Wiley, Rein & Fielding. Represented (engineering): Willoughby & Voss. BPCT-870212KU.

**Fredericksburg (Ch. 2)**—TexStar Communications, 8033 Forest Ash, San Antonio, TX 78233. Phone: 512-599-4567. 100-kw max. visual, 20-kw max. aural. Antenna: 1683-ft. above av. terrain, 1683-ft. above ground, 3500-ft. above sea level. Latitude 30° 20' 14" Longitude 98° 50' 08". Transmitter: Lower Crabapple Rd., Fredericksburg. Ownership: Lescia Guerra-Cox, 100%. Guerra-Cox has interest in applicant for Ch. 60 San Antonio, TX. Represented (legal): Baker & Hostetler. Represented (engineering): Moffet, Larson & Johnson. BPCT-870212KM.

**Fredericksburg (Ch. 2)**—Hal S. Widsten, 3006 Charter Crest, San Antonio, TX 78230. Phone: 512-692-1056. 100-kw max. visual, 10-kw max. aural. Antenna: 1358-ft. above av. terrain, 1191-ft. above ground, 2991-ft. above sea level. Latitude 30° 08' 12.50" Longitude 98° 35' 15.00". Transmitter: 3.3-mi. S of Hye Junction. Ownership: Hal S. Widsten, 100%. Widsten has interest in new FM in Oro Valley, AZ. Represented (legal): Southmayd, Powell & Taylor. Represented (engineering): Lechman & Johnson Inc. BPCT-870212KT.

**Houston (Ch. 61)**—Alliance Bcstg. Co. Ltd., Box 5886, Snowmass Village, CO 81615. Phone: 303-923-9200. 4781-kw max. visual, 478.10-kw max. aural. Antenna: 1957-ft. above av. terrain, 1975-ft. above ground, 2049-ft. above sea level. Latitude 29° 33' 48" Longitude 95° 30' 08". Transmitter: 1.16-mi. S of FM 2234, 1.04-mi. E of Missouri City. Ownership: Alliance Bcstg. Corp., as gen. partner, 50%, 28.84% as ltd. partner; Naomi Andrews, ltd. partner, 1.16%; Robert Logan Clarke Trust, ltd. partner, 2.22%; Audrey Lawson, ltd. partner, 1.41%; Dennis Reich, ltd. partner, 6.5%; other ltd. partners, none with more than 0.5%. ABC ownership: JoAnn Watkins, pres., 8%; J. T. Doka, v.p., 20%; Elaine Tatar, secy.-treas., 2.5%; Charles W. Harrison, 20%; Calvin Murphy, 20%; Joseph D. Atkinson, 15%; Isabel Azious, 14.5%. Represented (legal): Seymour M. Chase, P. C. Represented (engineering): Stillman & Stillman. BPCT-820510KM. Initial Decision of Administrative Law Judge John H. Conlin 11-30-84 proposed grant. Review Board 7-1-85 proposed denial.

**Houston (Ch. 61)**—Houston Family Television Ltd., Box 2424, Houston, TX 77252-2424. 5000-kw max. visual, 500-kw max. aural. Antenna: 1960-ft. above av. terrain, 1951-ft. above ground, 2203-ft. above sea level. Latitude 29° 34' 11" Longitude 95° 28' 15". Transmitter: 0.6-mi. S of Rte. 2234, 2.6-mi. W of Hwy. 2234, Fort Bend County, TX. Ownership: Richard P. Holgin, gen. partner, 33.33%; Alfred Garza, ltd. partner, 33.33%; James H. Thornton, ltd. partner, 33.33%. Represented (legal): McCampbell & Young. Represented (engineering): John F. X. Browne & Associates, P. C. BPCT-820507KE. Initial Decision 11-30-84 proposed denial. Review Board 7-1-85 proposed denial.

**Houston (Ch. 61)**—SMJ Television Co., No. 129, 251 S. Crandon Blvd., Key Biscayne, FL 33149-1505. 5000-kw max. visual, 500-kw max. aural. Antenna: 1145-ft. above av. terrain, 1171-ft. above ground, 1207-ft. above sea level. Latitude 29° 27' 57" Longitude 95° 13' 23". Transmitter: Alvin-Friendswood Rd., 3-mi. NNE of Alvin, TX. Ownership: Susan M. Jaramillo, 100%. Represented (legal): Wiley, Rein & Fielding. Represented (engineering): Pathfinders Ltd. BPCT-820510KK. Initial Decision 11-30-84 proposed denial. Review Board 7-1-85 proposed denial.

**Houston (Ch. 61)**—Urban Bcstg. Systems, Suite 310, 1777 N. Vine St., Los Angeles, CA 90028. 5000-kw max. visual, 500-kw max. aural. Antenna: 1957-ft. above av. terrain, 1982-ft. above ground, 2049-ft. above sea level. Latitude 29° 34' 37" Longitude 95° 27' 08". Transmitter: On Rte. 2234, 1.25-mi. W of Rte. 288, near Houston. Ownership: Charles E. Walker, 100%. Walker has interest in application for Ch. 30 San Bernardino, CA. Represented (legal): Fletcher, Heald & Hildreth. Represented (engineering): Robert E. Bullock (La Canada, CA). BPCT-820510KR. Initial Decision 11-30-84 proposed denial. Review Board 7-1-85 proposed grant.

**Katy (Ch. 51)**—Louise Brunson, 22 Goodwin Lane, El Paso, TX 79902. Phone: 915-542-0175. 5000-kw max. visual, 500-kw max. aural. Antenna: 336-ft. above av. terrain, 272-ft. above ground, 472-ft. above sea level. Latitude 29° 45' 20" Longitude 95° 52' 59". Transmitter: 4-mi. SW of Katy. Ownership: Louise Brunson, 100%. Represented (engineering): David R. Jones. BPCT-840711KO. Initial Decision of Administrative Law Judge Walter C. Miller 8-27-86 proposed denial. Review Board 3-12-87 proposed denial.

**Katy (Ch. 51)**—Johnson Bcstg. Inc., 4710 Juniper, Milford, MI 48042. Phone: 315-478-5822. 5000-kw max. visual, 500-kw max. aural. Antenna: 975-ft. above av. terrain, 970-ft. above ground, 1125-ft. above sea level. Latitude 29° 50' 00" Longitude 95° 48' 10". Transmitter: Clay Rd. & Katy-Hockley Rd., 1-mi. N of Katy. Ownership: Douglas Johnson, 100%. Represented (legal): Arthur V. Belendiuk. Represented (engineering): E. Harold Munn Jr. & Associates Inc. BPCT-840711KI. Initial Decision of Administrative Law Judge Walter C. Miller 8-27-86 proposed grant. Review Board 3-12-87 proposed grant.

**Katy (Ch. 51)**—Victory Media Inc., Suite 7, 5123 Del Monte, Houston, TX 77056. Phone: 713-960-9849. 5000-kw max. visual, 500-kw max. aural. Antenna: 868-ft. above av. terrain, 849-ft. above ground, 948-ft. above sea level. Latitude 29° 38' 04" Longitude 95° 33' 17". Transmitter: NW corner of Mula Rd. & Bedford St., Missouri City. Ownership: Virginia Mampre, pres., 100% voting stock, 15% equity; Susan M. Jenkins, secy. & Ernest T. Sanchez, asst. secy., 85% equity. Sanchez & Jenkins have interest in applicant for Ch. 51,

Tolleson, AZ; Sanchez has interest in applications for new FMs in Washington, DC & North Las Vegas, NV. Represented (legal): Arter & Hadden. Represented (engineering): Robert L. Purcell & Associates Inc. BPCT-840711KF. Initial Decision of Administrative Law Judge Walter C. Miller 8-27-86 proposed denial. Review Board 3-12-87 proposed denial.

**Killeen (Ch. 62)**—Aida Barrera, 10900 Spicewood Pkwy., Austin, TX 78750. Phone: 512-258-4354. 5000-kw max. visual, 500-kw max. aural. Antenna: 1850-ft. above av. terrain, 1831-ft. above ground, 2963-ft. above sea level. Latitude 30° 43' 34" Longitude 97° 59' 23". Transmitter: 3.98-mi. ESE of Bertram. Ownership: Aida Barrera, 100%. Represented (legal): Bechtel, Borsari, Cole & Paxson. Represented (engineering): Smith & Powstenko. BPCT-860422KN. Initial Decision of Administrative Law Judge Joseph Chachkin 6-30-88 proposed denial.

**Killeen (Ch. 62)**—62 Bcstg. Inc., c/o Eula Lea Beck, 700 Live Oak Rd., Killeen, TX 76541. Phone: 817-699-7000. 5000-kw max. visual, 500-kw max. aural. Antenna: 1818-ft. above av. terrain, 1724-ft. above ground, 3024-ft. above sea level. Latitude 30° 56' 43" Longitude 98° 07' 53". Transmitter: 4.4-mi. NE of Lake Victor, Burnet County, TX. Ownership: Eula Lea Beck, 51%; Ray W. Reynolds, 25%; Luther C. Powell, 24%. Represented (legal): May & Dunne, Chartered. Represented (engineering): Lawrence Behr Associates Inc. BPCT-860303KH. Initial Decision of Administrative Law Judge Joseph Chachkin 6-30-88 proposed grant.

**Rio Grande City (Ch. 40)**—Kathy L. Young, Box 322, Rte. 24, Tyler, TX 75703. 1.00-kw max. visual, 0.10-kw max. aural. Antenna: 568-ft. above av. terrain, 475-ft. above ground, 775-ft. above sea level. Latitude 26° 25' 47" Longitude 98° 49' 25". Transmitter: 2.5-mi. N of Rio Grande City. Ownership: Kathy L. Young, 100%. BPCT-860820.

**San Antonio (Ch. 60)**—Amistad Communications of the Southwest, 8339 Sageline St., San Antonio, TX 78251. Phone: 512-680-1937. 5000-kw max. visual, 500-kw max. aural. Antenna: 1368-ft. above av. terrain, 1358-ft. above ground, 1893-ft. above sea level. Latitude 29° 16' 29" Longitude 98° 15' 52". Transmitter: 4.3-mi. ENE of Elmendorf, Old Elmendorf-Lavemia Rd. Ownership: Lescia Guerra-Cox, gen. partner, 10%; Cynthia Muhammad, gen. partner, 10%; Astroline Co., ltd. partner, 80%. Astroline Co. ownership: See WHCT-TV, Hartford, CT. Represented (legal): Collier, Shannon, Rill & Scott. Represented (engineering): Smith & Powstenko. BPCT-841129KJ. Initial Decision of Administrative Law Judge Edward J. Kuhlmann 11-5-86 proposed denial. Review Board 6-8-87 proposed denial.

**San Antonio (Ch. 60)**—Nueva Vista Productions, 751 Nottingham Place E, San Antonio, TX 78209. Phone: 512-828-2782. 2272-kw max. visual, 227.20-kw max. aural. Antenna: 1035-ft. above av. terrain, 1025-ft. above ground, 1560-ft. above sea level. Latitude 29° 16' 30" Longitude 98° 15' 52". Transmitter: 4.3-mi. ENE of Elmendorf on Old Elmendorf-Lavemia Rd. Ownership: Oavid A. Oavila, gen. partner, 51%; Nicasio O. Flores, gen. partner, 15%; Edward Lozano Gonzalez, gen. partner, 15%; Maria Norma Flores, 15%. Represented (legal): Reddy, Begley & Martin. Represented (engineering): Evans Associates. BPCT-841129LO. Initial Decision of Administrative Law Judge Edward J. Kuhlmann 11-5-86 proposed grant. Review Board 6-8-87 proposed grant.

**San Antonio (Ch. 60)**—Pro 60 Communications Inc., 8754 Timberwilde St., San Antonio, TX 78250. 5000-kw max. visual, 500-kw max. aural. Antenna: 1370-ft. above av. terrain, 1348-ft. above ground, 1883-ft. above sea level. Latitude 29° 16' 30" Longitude 98° 15' 52". Transmitter: 4.3-mi. ENE of Elmendorf, Old Elmendorf-Lavemia Rd. Ownership: Maria Elena Torralva, pres.-secy., 50%; Maria Raquel Oliva, v.p.-treas., 50%. Represented (legal): Arter & Hadden. Represented (engineering): Hugh R. Paul. BPCT-841129KZ. Initial Decision of Administrative Law Judge Edward J. Kuhlmann 11-5-86 proposed denial. Review Board 6-8-87 proposed denial.

**San Antonio (Ch. 60)**—San Antonio Bcstg. Inc., 212 Elizabeth Ann Court, San Antonio, TX 78213. Phone: 202-861-0870. 5000-kw max. visual, 500-kw max. aural. Antenna: 1433-ft. above av. terrain, 1423-ft. above ground, 1928-ft. above sea level. Latitude 29° 16' 30" Longitude 98° 15' 52". Transmitter: 4.3-mi. ENE of Elmendorf on Old Elmendorf-Lavemia Rd. Ownership: Junko Perez, 75%; Deborah Crawford, 25%. Represented (legal): Rubin, Winston & Diercks. Represented (engineering): Robert L. Purcell Associates Inc. BPCT-841129LA. Initial Decision of Administrative Law Judge Edward J. Kuhlmann 11-5-86 proposed denial. Review Board 6-8-87 proposed denial.

**San Antonio (Ch. 60)**—San Antonio Video Corp., c/o Mary V. Decker, 242 Dijon N. Condominiums, 7731 Broadway, San Antonio, TX 78209. Phone: 512-826-7049. 5000-kw max. visual, 500-kw max. aural. Antenna: 1348-ft. above av. terrain, 1338-ft. above ground, 1873-ft. above sea level. Latitude 29° 16' 30" Longitude 98° 15' 52". Transmitter: 4.3-mi. ENE of Elmendorf on Old Elmendorf-Lavemia Rd. Ownership: Mary V. Decker, pres., 7.4%; LaKita B. Jones, secy., 1.2%; Heard, Goggan & Blair, 37%; Albert G. Bustamante, 18.5%; Oliver S. Heard Jr., 18.5%; R. Laurence Macon, 18.5%. Represented (legal): Wood, Lucksinger & Epstein. Represented (engineering): Cohen, Dippell & Everist, P. C. BPCT-841129KG. Initial Decision of Administrative Law Judge Edward J. Kuhlmann 11-5-86 proposed denial. Review Board 6-8-87 proposed denial.

**San Antonio (Ch. 60)**—TV 60 Partnership, 2030 Bible Blvd., San Antonio, TX 78220. Phone: 512-648-2601. 5000-kw max. visual, 500-kw max. aural. Antenna: 1358-ft. above av. terrain, 1348-ft. above ground, 1883-ft. above sea level. Latitude 29° 16' 30" Longitude 98° 15' 52". Transmitter: 4.3-mi. ENE of Elmendorf on Old Elmendorf-Lavemia Rd. Ownership: Jonathan E. Byrd, ltd. partner, 90%; Lydia Lawrence, gen. partner, 10%. Byrd has interest in application for Ch. 55 Rock Hill, SC. Represented (legal): Fisher, Wayland, Cooper & Leader. Represented (engineering): W. Jeffrey Reynolds. BPCT-841129KH. Initial Decision of Administrative Law Judge Edward J. Kuhlmann 11-5-86 proposed denial. Review Board 6-8-87 proposed denial.

**San Antonio (Ch. 60)**—Vela Bcstg. Co., 7207 Horsewip Lane, San Antonio, TX 78240.

2222-kw max. visual, 222.20-kw max. aural. Antenna: 1484-ft. above av. terrain, 1246-ft. above ground, 1868-ft. above sea level. Latitude 29° 15' 49" Longitude 98° 14' 07". Transmitter: Near Eagle Creek, San Antonio. Ownership: Frederick Vela, gen. partner, 50%; Vela Vela, gen. partner, 50%. Represented (engineering): Carlos Ortiz. BPCT-841127KH. Initial Decision of Administrative Law Judge Edward J. Kuhlmann 11-5-86 proposed denial. Review Board 6-8-87 proposed denial.

**Victoria (Ch. 25)**—Richard Lee French, 102 Tournament, Victoria, TX 77904. Phone: 512-573-4977. 2140-kw max. visual, 214-kw max. aural. Antenna: 1020-ft. above av. terrain, 1049-ft. above ground, 1079-ft. above sea level. Latitude 28° 48' 06" Longitude 96° 33' 09". Transmitter: City Rd. 1639, 2.8-mi. S of Lolita. Ownership: Richard Lee French, 100%. BPCT-880701KE. Note: Application is mutually exclusive with renewal application of KAU-TV, Victoria.

## Vermont

**Burlington (Ch. 44)**—Burlington 44 Co., 70 Dodds Court, Burlington, VT 05401. Phone: 802-658-2835. 5000-kw max. visual. Antenna: 1995-ft. above av. terrain, 919-ft. above ground, 3219-ft. above sea level. Latitude 44° 15' 12" Longitude 72° 59' 45". Transmitter: Browns Mountain, 3.2-mi. SW of Huntington Center, Addison County. Ownership: Frances Bastian Seguin, chmn.-pres., 100%. Represented (legal): Schnader, Harrison, Segal & Lewis. Represented (engineering): Andrus & Associates Inc. BPCT-880301KL.

**Burlington (Ch. 44)**—Burlington Channel 44 Ltd., 850 St. Nicholas Ave., New York, NY 10031. Phone: 212-690-7303. 5000-kw max. visual. Antenna: 1248-ft. above av. terrain, 171-ft. above ground, 2471-ft. above sea level. Latitude 44° 15' 12" Longitude 72° 59' 46". Transmitter: Browns Mountain, 9.3-mi. NNE of Bristol, Addison County. Ownership: Randy Daniels, sole gen. partner, 100%. Represented (engineering): Smith & Powstenko. BPCT-880301KI.

**Burlington (Ch. 44)**—Lake Champlain Communications Inc., 171 Battery St., Burlington, VT 05401. Phone: 801-878-3663. 3360-kw max. visual. Antenna: 1247-ft. above av. terrain, 171-ft. above ground, 2471-ft. above sea level. Latitude 44° 15' 12" Longitude 72° 59' 45". Transmitter: 3.7-mi. ENE of Starksboro, Addison County. Ownership: Christina Smullen, pres.-treas., 50%; Ruth Ellen DesLauriers, v.p., 35%; Edward Paul DesLauriers, 15%. Represented (engineering): Moffet, Larson & Johnson Inc. BPCT-880301KH.

**Burlington (Ch. 44)**—Maple Leaf Bcstg. Partnership, 33-22 71st St., Jackson Heights, NY 11372. Phone: 212-758-8216. 5000-kw max. visual. Antenna: 476-ft. above av. terrain, 725-ft. above ground, 1161-ft. above sea level. Latitude 44° 15' 59.50" Longitude 73° 06' 42.60". Transmitter: Town Rd. No. 37, Monkton. Ownership: Thomas Ho, gen. partner, 32%; William L. Bush, Ltd. partner, 17%; Shu Ming Chu, Ltd. partner, 17%; Alex & Thomas Ho, Ltd. partners, 17% jointly with Thomas Ho; Peter Lau, Ltd. partner, 17%. Represented (legal): Arthur V. Belendiuk. Represented (engineering): Charles S. Fitch, P.E. BPCT-880301KG.

**Burlington (Ch. 44)**—David McMeekin, Box 464, Hall Rd., Barrington, NH 03825. Phone: 603-664-5266. 3060-kw max. visual, 612-kw max. aural. Antenna: 1373-ft. above av. terrain, 300-ft. above ground, 2600-ft. above sea level. Latitude 44° 15' 12" Longitude 72° 59' 45". Transmitter: 19-mi. SSE of Burlington at summit of Browns Mountain. Ownership: David McMeekin, 100%. Represented (engineering): Mullaney Engineering Inc. BPCT-880301KM.

**Burlington (Ch. 44)**—Nichols Bcstg. Corp., One Overlook Dr., South Burlington, VT 05403. Phone: 802-863-2899. 5000-kw max. visual. Antenna: 1739-ft. above av. terrain, 679-ft. above ground, 2979-ft. above sea level. Latitude 44° 15' 12" Longitude 72° 59' 45". Transmitter: Browns Mountain, 3.2-mi. SW of Huntington Center. Ownership: John C. Nichols, pres.-treas., 100%. Represented (legal): Fisher, Wayland, Cooper & Leader. Represented (engineering): duTreil, Lundin & Rackley. BPCT-880301KF.

**Burlington (Ch. 44)**—Northeast Kingdom TV Inc., 1110 Pleasant View Lane, Colorado Springs, CO 80921. Phone: 719-481-4035. 5000-kw max. visual. Antenna: 1737-ft. above av. terrain, 664-ft. above ground, 2964-ft. above sea level. Latitude 44° 15' 12" Longitude 72° 59' 45". Transmitter: Peak of Browns Mountain. Ownership: Kim Carlson, pres.-secy.-treas., 100% voting stock, 50% equity; Larry Douglas, 100% non-voting stock, 50% equity. Carlson has 50% interest in Edison Media Inc., gen. partner in the licensee of KXRM-TV Colorado Springs, CO; has 19.31% interest in Aztec Communications Group Inc., the licensee of WJWT(TV) Jackson, TN. Represented (legal): Rothman Gordon. Represented (engineering): Warren Electronic Systems Inc. BPCT-880301KJ.

**Burlington (Ch. 44)**—WCVO Inc., Box 2110, Starksboro, VT 05487. Phone: 802-434-2735. 5000-kw max. visual. Antenna: 1801-ft. above av. terrain, 728-ft. above ground, 3028-ft. above sea level. Latitude 44° 15' 12" Longitude 72° 59' 45". Transmitter: 3.2-mi. SW of Huntington Center, Addison County. Ownership: Christopher McClure, dir.-pres., 100%. Represented (legal): Arter & Hadden. Represented (engineering): Glenn L. Bell. BPCT-871224KG.

## Virginia

**Charlottesville (Ch. 64)**—Achemar Bcstg. Co., 1532 16th St. NW, Washington, DC 20036. Phone: 202-265-1807. 3182-kw max. visual, 318-kw max. aural. Antenna: 1389-ft. above av. terrain, 450-ft. above ground, 2025-ft. above sea level. Latitude 37° 58' 48" Longitude 78° 34' 40". Transmitter: On Dudley Mountain, 5-mi. SW of Charlottesville. Ownership: Margot Polivy, pres.-secy., 90% equity; Marilyn Marcossan, 10% equity. Represented (legal): Renouf & Polivy. Represented (engineering): Mullaney Engineering Inc. BPCT-

860410KP. Initial Decision of Administrative Law Judge Joseph Chachkin 8-18-88 proposed denial.

**Charlottesville (Ch. 64)**—Evangel Communications Inc., 612 Bullitt Ave. SE, Roanoke, VA 24013-1798. Phone: 703-982-3694. 2500-kw max. visual, 250-kw max. aural. Antenna: 422-ft. above av. terrain, 300-ft. above ground, 1600-ft. above sea level. Latitude 38° 04' 49" Longitude 78° 43' 32". Transmitter: 1.5-mi. NW of Crozet, on Little Yellow Mountain. Ownership: Charles K. Wright, chmn.-pres., 33.33%; Elizabeth Dowdy, secy.; Betty S. Wright, treas.; Charles A. Wright, dir., 33.33%; Robert W. Hutchinson, dir., 33.33%. C. K. Wright, B. Wright & Dowdy are officers of licensee of WEFC(TV) Roanoke, VA. Represented (legal): Baraff, Koerner, Olender & Hochberg, P.C. Represented (engineering): Howard Edward Hale. BPCT-860410KN. Initial Decision of Administrative Law Judge Joseph Chachkin 8-18-88 proposed denial.

**Charlottesville (Ch. 64)**—Lindsay Television Inc., 17 Farmington Dr., Charlottesville, VA 22901. Phone: 804-293-7915; 804-293-4709. 5000-kw max. visual, 500-kw max. aural. Antenna: 257-ft. above av. terrain, 274-ft. above ground, 1224-ft. above sea level. Latitude 38° 16' 30" Longitude 78° 28' 37". Transmitter: NW peak of Crow Mtn., 0.58-mi. WNW of intersection of Hwys. 604 & 674, near Stanardsville. Ownership: George W. Lindsay, pres.-secy.-treas., 100%. Lindsay owns *The King Times News* & *The Yadkin Enterprise*, weekly newspapers in NC. Represented (legal): Bechtel, Borsari, Cole & Paxson. Represented (engineering): Smith & Powstenko. BPCT-860410KQ. Initial Decision of Administrative Law Judge Joseph Chachkin 8-18-88 proposed grant.

† **Front Royal (Ch. 42 ETV)**—The Shenandoah Valley Educational TV Corp., 298 Port Republic Rd., Harrisonburg, VA 22801-3052. Phone: 703-434-5391. 142-kw max. visual. Antenna: 1306-ft. above av. terrain, 88-ft. above ground, 2194-ft. above sea level. Latitude 38° 57' 36" Longitude 78° 19' 52". Transmitter: On Signal Knob, approx. 2.5-mi. SE of Strasburg. Ownership: Shenandoah Valley Educational TV Corp., non-profit corp. SVETV is licensee of WVPT(TV), Staunton, VA. Principals: Dr. Ronald E. Carrier, chmn.; Dr. O. L. Boyd, vice chmn.; Arthur E. Albrecht, pres.; Francis Bell, secy.; William Pond, treas. Represented (engineering): du Treil, Lundin & Rackley. BPET-880120KM.

## Washington

**Morton (Ch. 39)**—Morton Bcstg., Box 203, RR 1, Stockton, IA 52759-9604. Phone: 319-785-6069. 5000-kw max. visual, 500-kw max. aural. Antenna: 1998-ft. above av. terrain, 1171-ft. above ground, 3606-ft. above sea level. Latitude 47° 00' 37" Longitude 122° 06' 16". Transmitter: Transmitter: Approx. 4-mi. W, 270° of Fairfax. Ownership: Denny Workman, 100%. Workman has interest in permittees of KWCV(TV), Wichita, KS; Ch. 48, Cedar Rapids, IA; has interest in new FMs in Rancho Mirage, CA; Quincy, FL; Webster, NY; Harrison, OH; Clifton, TX; new AM in Greensboro, NC. Represented (engineering): W. Lee Simmons & Associates. BPCT-870331LQ.

**Pullman (Ch. 24)**—P-N-P Bcstg. Inc., 9235 NE 175th, Bothell, WA 98011. Phone: 206-486-3029. 100-kw max. visual. Antenna: 971-ft. above av. terrain, 167-ft. above ground, 3747-ft. above sea level. Latitude 46° 40' 52" Longitude 116° 58' 19". Transmitter: Paradise Ridge, 3.8-mi. from Moscow, ID on bearing of 160°. Ownership: Duane J. Polich, pres.-secy., 100%. Polich has 30% interest in KLCK(AM), Goldendale, WA. P-N-P is permittee of KPNN(FM) Pullman & KZLN-FM Othello, WA. BPCT-880405KF.

**Seattle (Ch. 45)**—Allen E. Hom, 10642 S. Downey Ave., Downey, CA 90241. Phone: 213-869-0956. 5000-kw max. visual, 500-kw max. aural. Antenna: 1289-ft. above av. terrain, 272-ft. above ground, 1697-ft. above sea level. Latitude 47° 32' 41" Longitude 122° 06' 28". Transmitter: 2.5-mi. SE of Eastgate at crest of Cougar Mountain. Ownership: Allen E. Hom, 100%. Hom has interest in KTTY(TV) San Diego, CA. Represented (legal): Santarelli & Bond. Represented (engineering): Lohnes & Culver. BPCT-840809KL. Initial Decision of Administrative Law Judge Joseph P. Gonzalez 12-18-86 proposed grant contingent on Canadian approval. Review Board 3-27-87 proposed grant.

**Seattle (Ch. 45)**—Seattle Channel 45 Bcstg. Inc., 406 Third Ave., Columbus, MS 39703-0101. Phone: 601-327-0903. 5000-kw max. visual, 500-kw max. aural. Antenna: 977-ft. above av. terrain, 944-ft. above ground, 1105-ft. above sea level. Latitude 47° 36' 19" Longitude 122° 19' 45". Transmitter: 701 5th Ave., Seattle. Ownership: Wilbur O. Colom, pres.-treas., 45%; Congress St. Properties Inc., 45%; Burma Plummer, secy., 2.5%; John Gilmore, 2.5%; Ray Enderson, 2.5%; Charles F. Bullett, 2.5%. Congress St. Properties Inc. ownership: See CP for Ch. 61, Mobile, AL. Represented (engineering): Sisk Engineering Inc. BPCT-840809KG. Initial Decision of Administrative Law Judge Joseph P. Gonzalez 12-18-86 proposed denial. Review Board 3-27-87 proposed denial.

**Seattle (Ch. 45)**—Duane Tomko, 240 Greenfield Rd., Winter Haven, FL 33880. Phone: 813-439-4172. 1000-kw max. visual, 100-kw max. aural. Antenna: 346-ft. above av. terrain, 271-ft. above ground, 671-ft. above sea level. Latitude 47° 32' 07" Longitude 122° 10' 58". Transmitter: 3.2-mi. NNE of Renton. Ownership: Duane Tomko, 51%; remainder undisclosed. Represented (engineering): David R. Jones. BPCT-840807KE. Initial Decision of Administrative Law Judge Joseph J. Gonzalez 12-18-86 proposed denial.

† **Tacoma (Ch. 56 ETV)**—Korean-American Missions Inc. 5000-kw max. visual. Antenna: 1872-ft. above av. terrain, 540-ft. above ground, 2225-ft. above sea level. Latitude 47° 32' 53" Longitude 122° 48' 22". Transmitter: Gold Mountain, 6.5-mi. W of Bremerton. Ownership: Korean-American Missions Inc., non-profit corp. Kyung Whan Son, pres., 80%; Eugene V. Hwang, v.p., 5%; Long Duck Hwang, secy.-treas., 5%; Julie S. Son, 5%; Gina J. Son, 5%. Represented (legal): Vemer, Lipfert, Bernhard, McPherson & Hand. BPET-870116KJ.

## Wisconsin

**Mayville (Ch. 52)**—Pacer Television Co., Box 591, Lomira, WI 53048. Phone: 414-269-4634. 2500-kw max. visual. Antenna: 764-ft. above av. terrain, 561-ft. above ground, 1726-ft. above sea level. Latitude 43° 26' 11" Longitude 88° 31' 3.30". Transmitter: 0.2-mi. W of Madison Rd., 0.4-mi. S of State Hwy. 33. Ownership: Wayne R. Stenz, 100%. Stenz is permittee of new AM. Represented (legal): Eugene T. Smith. BPCT-860804KO.

## Puerto Rico

**Aguada (Ch. 50)**—Aguada Television Co., c/o Manuel Prats, San Cristobal B-7, Aguada, PR 00602. Phone: 809-721-3350. 3388-kw max. visual. Antenna: 784-ft. above av. terrain, 673-ft. above ground, 984-ft. above sea level. Latitude 18° 20' 30" Longitude 67° 11' 39". Transmitter: Rd. 411, 5.3-mi. E of Rincon, Aguado Municipio. Ownership: Manuel Prats, 100%. BPCT-880114KH.

**Aguada (Ch. 50)**—Carlos R. Soto & Maria V. Villarubia, Calle Estacion No. 108, Aguada, PR 00602. Correspondence: Box 873, Aguada, PR 00602; Calle Marina No. 230, Aguada, PR 00602. Phone: 809-868-9115. 1000-kw max. visual. Antenna: 1070-ft. above av. terrain, 125-ft. above ground, 1257-ft. above sea level. Latitude 18° 18' 51" Longitude 67° 11' 24". Transmitter: On Pico Atalaya, approx. 4.7-mi. S of Aguada. Ownership: Carlos R. Soto, 51%; Maria V. Villarubia, 49%. Represented (engineering): Peter V. Gureckis & Associates Inc. BPCT-880113KF.

**Arecibo (Ch. 60)**—Hector Negroni Cartagena, GPO 7017, Caguas, PR 00626. Phone: 809-743-0989. 2250-kw max. visual. Antenna: 776-ft. above av. terrain, 789-ft. above ground, 1206-ft. above sea level. Latitude 18° 27' 21" Longitude 66° 52' 59". Transmitter: 1.3-mi. N of Punta Biava, 5-mi. W of Rte. 119 at Palomas. Ownership: Hector N. Cartagena, 100%. Represented (legal): Baker & Hostetler. Represented (engineering): A. D. Ring & Associates, P.C. BPCT-870212KK.

**Arecibo (Ch. 60)**—The Children Television Media, Box 847, Mayaguez, PR 00709. Phone: 809-833-3010. 2000-kw max. visual, 200-kw max. aural. Antenna: 285-ft. above av. terrain, 177-ft. above ground, 620-ft. above sea level. Latitude 18° 28' 04" Longitude 66° 52' 19". Transmitter: 0.5-mi. N 279° E of La Pica. Ownership: Aurio Matos Jr., 100%. Matos is gen. mgr. of WRFE(FM), Aguada, PR. Represented (legal): Blair, Joyce & Silva. BPCT-870211KE.

**Arecibo (Ch. 60)**—Jose A. Ortiz Lozada, Box 3285, Arecibo, PR 00613-3285. Phone: 809-879-2012. 1000-kw max. visual, 100-kw aural. Antenna: 1243-ft. above av. terrain, 100-ft. above ground, 1970-ft. above sea level. Latitude 18° 17' 14" Longitude 66° 37' 49". Transmitter: 4.2mi at 70° from Utuado. Ownership: Jose A. Ortiz Lozada, 100%. Represented (engineering): Carlos Ortiz. BPCT-86117KS.

**Arecibo (Ch. 60)**—Mountlake Productions Ltd., Box 276, RD 2, Petersburg, NY 12138. 1000-kw max. visual, 100-kw max. aural. Antenna: 266-ft. above av. terrain, 224-ft. above ground, 464-ft. above sea level. Latitude 18° 15' 03" Longitude 66° 44' 57". Transmitter: 9.5-mi. NW of Adjuntas. Ownership: Frederick Grimm, 100%. BPCT-8702212KY.

**Fajardo (Ch. 34)**—Damarys De Jesus, 101-1 107th St., Villa Carolina, PR 00630. Phone: 809-769-7783. 50-kw max. visual. Antenna: 2877-ft. above av. terrain, 118-ft. above ground, 3547-ft. above sea level. Latitude 18° 18' 45" Longitude 65° 47' 32". Transmitter: El Yunque Electronic Site, Rio Grande. Ownership: Damarys De Jesus, 100%. Represented (legal): Mitchell, Fielstra & Associates, P.C. BPCT-880209KH.

**Fajardo (Ch. 34)**—East Coast Telecasters Co. L.P., 218 Roosevelt, Second Floor, Union City, NJ 07087.; 201-319-9550. 97.70-kw max. visual. Antenna: 797-ft. above av. terrain, 135-ft. above ground, 1132-ft. above sea level. Latitude 18° 16' 49" Longitude 65° 40' 12". Transmitter: 2-mi. from Ceiba at N 315°E on Cerro Corozal. Ownership: Ana Isabel Tryon, gen. partner, 51%; WNJX-TV Inc., limited partner, 49%. For WNJX-TV ownership, see listing in TV Stations, Mayaguez, PR. Represented (legal): Latham & Watkins. Represented (engineering): D.B. Communications. BPCT-880209KF.

**Fajardo (Ch. 34)**—Hector Nicolau, AS-15 Rio Orocovis St., Valle Verde, Bayamon, PR 00619. Phone: 809-795-4010. 95.50-kw max. visual. Antenna: 354-ft. above av. terrain, 315-ft. above ground, 774-ft. above sea level. Latitude 18° 21' 48" Longitude 65° 44' 24". Transmitter: Rte. 992, 1.6-mi. SW of Luquillo. Ownership: Hector Nicolau, 100%. Nicolau has interest in WTIN(TV), Ponce, PR. Nicolau is consulting engineer. BPCT-871208KE.

**Guayama (Ch. 46)**—Ebenezer Bcstg. Group Inc., Box A-K, Cidra, PR 00639. Phone: 609-739-8232. 1000-kw max. visual. Antenna: 1374-ft. above av. terrain, 115-ft. above ground, 2072-ft. above sea level. Latitude 18° 16' 53" Longitude 65° 51' 54". Transmitter: 0.8-mi. N of Escuela Cubuy on Hwy. 186. Ownership: Enrique Lugo Rios, pres., 33.3%; Angel Manuel Papon Tolentino, v.p., 33.3%; Carmen Raquel Del Rio Guzman, 33.3%. Represented (legal): Mitchell, Fielstra & Associates, P.C. BPCT-870331QI. Summary Decision 9-15-88 proposed grant.

**Guayama (Ch. 46)**—Ministerio Radial Cristo Viene Pronto Inc., Box 344, No. 6-E Derkes St., Guayama, PR 00655. Phone: 809-864-3658. 3291-kw max. visual. Antenna: 1850-ft. above av. terrain, 226-ft. above ground, 2636-ft. above sea level. Latitude 18° 16' 45" Longitude 65° 51' 10". Transmitter: 1.1-mi. NE of Km 9.2 of Rd. 186, Barrio Cubuy. Ownership: Ministerio Radial Cristo Viene Pronto Inc., non-profit corp. Eugenio Rodriguez Lopez, pres.; Wilfredo B. Serrano, asst. pres.; Carmen I. Rivera, 1st v.p.; Eugene Rodriguez Riviera, 2nd v.p.; Gustavo A. Firpi, 3rd v.p.; Magaly Rodriguez Riviera, secy.-treas. Represented (legal): Fletcher, Heald & Hildreth. BPCT-870507KG. Summary Decision 9-15-88 proposed denial.


**Yauco (Ch. 42)**—Telemundo Group Inc., 1290 Ave. of the Americas, New York, NY 10104. Phone: 212-603-5106. 4200-kw max. visual. Antenna: 2165-ft. above av. terrain, 314-ft. above ground, 3095-ft. above sea level. Latitude 18° 09' 06" Longitude 66° 59' 20". Transmitter: Uroyan Mountains, approx. 12.1-mi. NW of central Yauco. Ownership: Telemundo Group Inc., 100%. See Group Ownership of TV Stations. Represented (legal): Hogan & Hartson. Represented (engineering): Moffet, Larson & Johnson Inc. BPCT-870812KL.

**Yauco (Ch. 42)**—Yauco Television Bcstg., Calle Dr. Basora No. 22 North, Mayaguez, PR 00708. 478.60-kw max. visual. Antenna: 1128-ft. above av. terrain, 262-ft. above ground, 1250-ft. above sea level. Latitude 18° 00' 08" Longitude 67° 06' 41". Transmitter: 4.8-mi. from municipality of Lajas at a bearing of 45° E. Ownership: Pedro O. Seda, 100%. Represented (legal): Baraff, Koemer, Olender & Hochberg, P.C. Represented (engineering): Hector Nicolau. BPCT-870623KI.

## Virgin Islands

**Charlotte Amalie (Ch. 43)**—Broadcast International Inc., 111 Massachusetts Ave. NW, Washington, DC 20001. Phone: 202-898-1274. 100-kw max. visual, 15-kw max. aural. Antenna: 1666-ft. above av. terrain, 140-ft. above ground, 1555-ft. above sea level. Latitude 18° 21' 31" Longitude 64° 58' 21". Transmitter: On Crown Mountain, 2-mi. NW of Charlotte Amalie. Ownership: Catherine M. Thomas, pres., 14.28%; B. Milele Archibald, treas., 14.28%; Judi Moore Smith, secy., 14.28%; Claudia Thomas Carty, 14.28%; Linda du Bucket, 14.28%; Von Martin, 14.28%; Mel & Lisa Vanderpool, 14.28% each. Principals have interest in TV production company. BPCT-860922.

# CHANGING ADDRESS?



# PLEASE KEEP IN TOUCH!

We want you to get the best service possible and to do so, we need your help!

Because of the format of TELEVISION & CABLE FACTBOOK, it's very important that we don't lose touch with you. To insure that you receive the next volume of this two-volume set as soon as it's published, we need to be advised of any address change that might affect delivery.

For your convenience, we have included the postage-paid card below.

Please change your records to reflect my new address and to insure that I will receive the second volume of my two-volume TELEVISION & CABLE FACTBOOK as soon as it's published.

## OLD ADDRESS

## NEW ADDRESS

\_\_\_\_\_  
Name

\_\_\_\_\_  
Name

\_\_\_\_\_  
Company

\_\_\_\_\_  
Company

\_\_\_\_\_  
Address

\_\_\_\_\_  
Address

\_\_\_\_\_  
City State Zip

\_\_\_\_\_  
City State Zip

( ) \_\_\_\_\_  
Phone No.

( ) \_\_\_\_\_  
Phone No. Effective Date

# Just Some of the Products and Information Services Available from Warren Publishing

- **CABLE & STATION COVERAGE ATLAS** — Annual source book for television, cable and related industries, highlighted by updated Grade B contour, microwave, 35-mile and 55-mile zone maps plus information on MDS, LPTV and other vital subjects.
- **ELECTRONIC DELIVERY** — Instant access to all the data in the Television Digest newsletter information services via NewsNet or NEXIS, featuring a keyword search capability and headline scan function designed to give users the most up-to-date news available in the easiest, most timely fashion.
- **COMPUTERIZED MAILING LISTS** — Updated mailing lists of all U.S. operating cable systems and operating U.S. television stations are available for rental.
- **SATELLITE WEEK** — Weekly newsletter covering the latest developments in satellite broadcasting, telecommunications, earth observation and space industrialization.
- **COMMUNICATIONS DAILY** — Daily newsletter covering all aspects of electronic communications including telephone and data communications, cable TV, teleconferencing, electronic publishing and emerging technologies.
- **VIDEO WEEK** — Weekly newsletter reporting the latest news on program sales and distribution for videocassettes, discs, pay TV and allied media.
- **TELEVISION DIGEST with CONSUMER ELECTRONICS** — Weekly newsletter presenting the most up-to-the-minute news, trends and developments in the television, cable, broadcasting and consumer electronic fields.
- **PUBLIC BROADCASTING REPORT** — Bi-weekly newsletter that supplies impartial, analytical news and information on public broadcasting, including funding, technical and regulatory news.
- **ACTION UPDATES** — Weekly supplements covering changes in the Cable and Television fields including licensing, franchising and other regulatory matters.
- **COMMON CARRIER WEEK** — Weekly newsletter examining the telecommunications industry with focus on regulatory and legal actions, product announcements, new services such as PBX and cellular radio, competition and more.
- **SPACE COMMERCE BULLETIN** — Bi-weekly newsletter covering the frontiers of space business including commercialization, industrialization, defense, remote sensing, space stations and other pertinent trends and developments.



NO POSTAGE  
NECESSARY  
IF MAILED  
IN THE  
UNITED STATES

**BUSINESS REPLY CARD**

FIRST CLASS

PERMIT NO. 10388

WASHINGTON, D.C.

POSTAGE WILL BE PAID BY ADDRESSEE

**Warren Publishing, Inc.**

2115 Ward Court, N.W.

Washington, D.C. 20037

## Major Multiple Owners

# Group Ownership of Television Stations

**ACKERLEY COMMUNICATIONS INC.**—800 5th Ave., Suite 3770, Seattle, WA 98104. Phone: 206-624-2888. Stations: WIXT(TV), Syracuse, NY; KKTU, Colorado Springs, CO; KGET(TV), Bakersfield, CA; KVOS-TV, Bellingham, WA; KCBA(TV), Sainas-Monterey, CA; KJR(AM) & KLT(X)(FM), Seattle, WA; KSGO & KGON(FM), Portland, OR. Executives: Barry A. Ackerley, chmn.; Donald E. Carter, pres.; Denis M. Curley, secy.-treas. Ownership: Barry A. Ackerley, 98.2%; First Chicago Investment Corp., 1.8%. Represented (legal) by Rubin, Winston & Diercks.

**ACT III BROADCASTING INC.**—One CNN Center, Suite 800, South Tower, Atlanta, GA 30303. Phone: 404-522-0025. Stations: WNRW(TV), Winston-Salem, NC; WRGT-TV, Dayton, OH; WTAT-TV, Charleston, SC; WZTV, Nashville, TN; WRLH-TV, Richmond, VA; WVAH-TV, Charleston-Huntington, WV & is buying WUHF(TV), Rochester, NY. Executives: U. Bertram Ellis Jr., pres.; Thomas McGrath, v.p.-treas.; Richard Ballinger, sr. v.p.; Richard Kantor, secy. Ellis has interest in licensee of KJTL(TV), Wichita Falls, TX. Ownership: Act III Communications Inc., 62.89%; U. Bertram Ellis Jr., 8.18%; Glenridge Assoc. Ltd. Partnership, 19.35%; others, none with more than 1.45%. Act III Communications Inc. ownership: Norman Lear, 100%. Represented (legal) by Goldberg & Spector.

**ADAMS COMMUNICATIONS**—One Harbour Place, Tampa, FL 33602. Phone: 813-221-8010. Stations: WILX-TV, Lansing-Onondaga, MI; KAUZ-TV, Wichita Falls, TX; WWLP(TV), Springfield, MA; WKEF(TV), Dayton, OH; WHOI(TV), Peoria, IL; KOSA-TV, Odessa, TX; WTRF-TV, Wheeling, WV; WWAY(TV), Wilmington, NC; WMTV, Madison & WSAW-TV, Wausau, WI; WRTH(AM), Wood River, IL; KEZK(FM), St. Louis, MO; WTVN(AM) & WLAV(FM), Grand Rapids, MI; KOOL-AM-FM, Phoenix, AZ & KISS(FM), San Antonio, TX. Note: Adams Communications is selling WKEF(TV), Dayton, OH; buying KJET & KZOK(FM), Seattle, WA; KDKO(AM), Littleton & KHIH(FM), Boulder, CO. Executives: Stephen Adams, chmn.; Paul Brissette, pres.; Lewis Caster, v.p., finance. Ownership: Stephen Adams, 100%. Represented (legal) by Wiley, Rein & Fielding. Represented (sales) by Blair Television; Katz Television.

**ALASKA BROADCASTING NETWORK INC.**—2700 Tudor Rd., Anchorage, AK 99507. Phone: 907-561-1313. Stations: KIMO(TV), Anchorage; KATN(TV), Fairbanks & KJUD(TV), Juneau, AK. Executives: Duane L. Triplett, pres. & chief exec. officer; Richard M. Zook, exec. v.p. & chief operations officer; Robert Underwood, v.p., sales. Ownership: Duane L. Triplett, 50.2%; B. G. Randlett, v.p.-secy.-treas., 49.8%.

**ALDEN COMMUNICATIONS**—120 Robertson Blvd., Los Angeles, CA 90048. Stations: Has interest in KTZZ-TV, Seattle, WA; KRLR(TV), Las Vegas, NV. Executive: James D. Vandever, pres. Ownership: Michael R. Forman. Represented (legal) by Rosenman & Colin.

**ALL AMERICAN TV INC.**—3047 Joy St., West Covina, CA 91791. Stations: WTJP(TV), Gadsden, AL; WWTO-TV, La Salle, IL; KDOR(TV), Bartlesville, OK; KTAJ(TV), St. Joseph, MO. Trustees: Cruz S. Arguinzoni, pres.; Nicky Cruz, v.p.; John Casoria Jr., secy.-treas. Represented (legal): May & Dunne.

**ALLBRITTON COMMUNICATIONS COMPANY**—800 17th St. NW, Suite 301, Washington, DC 20006. Phone: 202-789-2130. Stations: WJLA-TV, Washington, DC; WSET-TV, Lynchburg, VA; WCIV(TV), Charleston, SC; KATV, Little Rock, AR; KTUL-TV, Tulsa, OK. Executives: Joe L. Allbritton, chmn.; Lawrence I. Hebert, vice chmn. & pres.; Thomas B. Cookerly, exec. v.p.; Michael H. Moore, exec. v.p.; Bernhard L. Gaarsoe, v.p.; E. M. Fluker, v.p.; Jerald N. Fritz, v.p.; Virginia L. White, secy.-treas. Broadcast Division: Thomas B. Cookerly, pres.; Marvin A. Shirley, v.p. Newspaper Division: Michael H. Moore, pres. For Allbritton Newspapers, see Newspaper Ownership of TV Stations. Ownership: Joe L. Allbritton, 100%. Represented (legal) by Hogan & Hartson. Represented (sales) by Petry Television Inc.; Katz Television.

**AMERICAN COMMUNICATIONS & TELEVISION INC.**—7061 S. Tamiami Trail, Sarasota, FL 34231. Phone: 813-923-6050. Stations: WTGS(TV), Hardeeville, SC; KOOG-TV, Ogden, UT. Executives: Peter W. McTigue, pres. Ownership: Trivest Financial Services Corp., 56.56%; Harvey M. Budd, 6.53%; Mark Kane Goldstein, 5.87%; remainder publically held. TFSC ownership: Coy Ekdun, chmn., 10%; Peter W. McTigue, pres., 10%; Frank E. Sesson III, secy.; Herbert Hurwitz, Suzanne H. Kelly & Robert R. Nelson, 5% each. Trivest has interests in American Uplinks Inc. & National Mobile Telephone Corp. Hurwitz, Ekdun & Nelson have interest in WWSB(TV),

Sarasota-Bradenton, FL. Represented (legal) by Bechtel, Borsari, Cole & Paxson. Represented (engineering) by Lee Simmons. Represented (sales) by Independent Television Sales.

**AMERICAN FAMILY CORP.**—1932 Wynnton Rd., Columbus, GA 31999. Phone: 404-323-3431. Stations: WAFF(TV), Huntsville-Decatur, AL; KFVS-TV, Cape Girardeau, MO; WTOG-TV, Savannah, GA; KWVL(TV), Waterloo-Cedar Rapids, IA; KTIV(TV), Sioux City, IA; WITN-TV, Washington, NC; WAFB-TV, Baton Rouge, LA. Executives: John B. Amos, chmn. & chief exec. officer, parent company; Leroy Paul, pres.; Walter McCroba, pres., Southern Div.; Jim Waterbury, pres., Blackhawk Div.; Dennis Slinkard, v.p., controller; Frank Hardman, dir. of engineering. Represented (legal) by Schnader, Harrison, Segal & Lewis. Represented (engineering) by A. D. Ring & Associates. Represented (sales) by Blair Television; Katz Television.

**AMERICAN TELECASTERS INC.**—301 W. Main St., Box 586, Durham, NC 27702. Stations: Principals have interest in WFCT(TV), Fayetteville, NC; WJKA(TV), Wilmington, NC; WWRD, Ch. 30 CP, Wilson, NC; applicant for Ch. 55, Rock Hill, SC. Ownership: Jacob H. Froelich Jr., pres., 10.02%; Robinson O. Everett, v.p., 25.05%; Katherine R. Everett, secy., 25.05%; George W. Lyles Jr., treas., 10.02%; G. Nolan Bearden, J. Harriss Covington, 10.02% each; Jack M. Campbell, 10%.

**ANCHOR MEDIA LTD.**—11300 Fourth St. N, Suite 349, St. Petersburg, FL 33716-2922. Phone: 813-577-1600. Stations: WSYX(TV), Columbus, OH; WLOS(TV), Greenville-Spartanburg, SC-Asheville, NC; KZDD & KZEW(FM), Dallas, TX; KORK & KYRK(FM), Las Vegas, NV; KZSS & KZRR(FM), Albuquerque, NM. Ownership: Anchor Media Corp., 12%; Anchor Media Investors Inc., 7.5%; DB Management Inc., 1%, all general partners; RMB Anchor Media Investors, ltd. partner, 78.9%; JC Assoc., ltd. partner, 1.5%. AMC & AMI are controlled by Alan Henry; RMB by Robert M. Bass & Assoc. Executives: Represented (legal) by Hogan & Hartson. Represented (engineering) by Smith & Powstenko. Represented (sales) by MMT Sales Inc. (WSYX); Harrington, Righter & Parsons Inc. (WLOS); Major Market & Republic (radio).

**BAHAKEL COMMUNICATIONS LTD.**—Box 32488, Charlotte, NC 28232. Phone: 704-372-4434. Stations: WABG-TV-AM, Greenwood-Greenville, MS; WAKA(TV), Selma-Montgomery, AL; WOLO-TV, Columbia, SC; WCCB(TV), Charlotte, NC; WBBJ-TV, Jackson, TN; WBAK-TV, Terre Haute, IN; WRSP-TV, Springfield, IL; WCCU(TV), Urbanna-Champaign, IL; KXEL & KOZK(FM), Waterloo-Cedar Rapids, IA; WWDD & WKZZ(FM), Lynchburg, VA; WOOD-AM-FM, Chattanooga, TN; WLBK & WCBZ(FM), Bowling Green, KY; WKIN & WZKY(FM), Kingsport, TN; WXLV-FM, North Charleston, SC; KILQ-FM, Colorado Springs, CO; WPET & WKSI(FM), Greensboro, NC. Bahakel is also a multiple cable system operator. Executives: Cy N. Bahakel, pres.; Lorraine Lancaster, sr. v.p.; Don Jones, dir. of engineering. Ownership: Cy N. Bahakel, 100%. Represented (legal) by Jeffrey W. Malickson. Represented (sales) by Katz Television, Independent TV Sales & Seltel (television); Republic (radio).

**BAY BROADCASTING INC.**—5915 Ponce de Leon Blvd., Suite 500, Coral Gables, FL 33146. Stations: WTRA(TV), Mayaguez, PR; WRWR-TV, San Juan, PR. Ownership: Linda Estevez, pres.-treas. & Anthony Estevez, secy., 41.67% jointly; Narcisio Hernandez, 43.75%; Eva Kosobucki, 8.33%; Santiago Morales & Eloisa Ferro, 6.25% jointly.

**BEAM COMMUNICATIONS CORP.**—50 Mashta Or., Key Biscayne, FL 33149. Phone: 305-361-1211. Stations: WCFT-TV, Tuscaloosa, AL; WDAM-TV, Laurel-Hattiesburg, MS; KYEL-TV, Yuma, AZ; WPBN-TV, Traverse City & WTOM-TV, Cheboygan, MI. Executives: Frank L. Beam, chmn.-pres.; John D. Beam, v.p.; G. Duncan Fraser Jr., controller. Ownership: Frank L. Beam, 67%; William Oostenbrug, 10%; Thomas D. Van Buskirk, 7%; Mamdouh Abdollah, 5%; Vincent Field, 4%. Represented (legal) by Hogan & Hartson. Represented (engineering) by Lohnes & Culver. Represented (sales) by Katz Television.

## Group Stations

**RALPH E. BECKER**—See Television Station Partners.

**A. H. BELO CORP. BROADCAST DIVISION**—Communications Center, Dallas, TX 75202. Phone: 214-977-8267. Stations: WFAA-TV, Dallas, TX; KHOU-TV, Houston, TX; KOTV(TV), Tulsa, OK; KCTV(TV), Sacramento, CA; WVEC-TV, Hampton/Norfolk, VA.

**A. H. Belo Corp. Executives:** Robert Decherd, chmn. & chief exec. officer; Ward L. Huey Jr., vice chmn.; James Sheehan, pres. & chief operating officer.

**Belo Bcstg. Div. Executives:** Ward L. Huey Jr., pres.; Frank Davis, v.p. & dir., engineering & operations; Marty Haag, v.p., news; Jeff Lovins, dir. of research & audience development; David Lane, pres. & gen. mgr., WFAA-TV; Allan Howard, pres. & gen. mgr., KHOU-TV; Philip Keller, pres. & gen. mgr., KCTV; William Beindorf, pres. & gen. mgr., WVEC-TV; Lee Salzberger, pres. & gen. mgr., KOTV.

**Ownership:** A. H. Belo Corp.

**Represented (legal)** by Dow, Lohnes & Albertson.

**Represented (engineering)** by Jules Cohen & Associates.

**Represented (sales)** by TeleRep Inc.

**A. RICHARD BENEDEK**—985 Fifth Ave., New York, NY 10021. Phone: 212-744-2333. Stations: WBKQ(TV), Bowling Green, KY; KDLH-TV, Duluth, MN; WYTV, Youngstown, OH; WTAP-TV, Parkersburg, WV; KHQA-TV, Hannibal, MO-Quincy, IL; WIFR-TV, Rockford, IL; WHSV-TV, Harrisonburg, VA; WBNB-TV, Charlotte Amale, VI; WTOK-TV, Meridan, MS.

**Represented (legal)** by Wilner & Scheiner (WTAP-TV, WBNB-TV, WHSV-TV, WIFR-TV, KHQA-TV & WYTV); Crowell & Moring (WBKQ & KDLH-TV).

**Represented (sales)** by MMT Sales Inc.; Katz Television.

**BLACKSTAR COMMUNICATIONS**—1818 N St. NW, Suite 120, Washington, DC 20036. Phone: 202-463-8040. Stations: WBSF(TV), Melbourne-Orlando, FL; KBSP-TV, Salem, OR.

**Executives:** John E. Oxendine, pres.; Chris Desmond, v.p./station mgr., Blackstar Communications of Oregon; Ed Parker, chief financial officer & v.p./station mgr., Blackstar Communications of Florida.

**Ownership:** John E. Oxendine, pres., 48%; Wesley S. Williams Jr., vice-chmn., 12%; Kenneth D. Harris, secy.; seven other minority persons own remaining 40%.

**Represented (legal)** by Dow, Lohnes & Albertson.

**BLADE COMMUNICATIONS INC.**—541 Superior St., Toledo, OH 43660. Phone: 419-245-6000. Stations: WLFI-TV, Lafayette, IN; WLIO(TV), Lima, OH; WDRB-TV, Louisville, KY; KTRV(TV), Nampa, ID. Blade is a multiple cable system operator. For other interests, see Newspaper Ownership of TV Stations.

**Executives:** William Block, chmn.; John W. Harms, pres.; Harold O. Davis, v.p.-treas.; Bernard R. Baker, secy.

**Ownership:** William Block, 50%; Allan J. Block, John R. Block & William Block Jr., trustees, 50% jointly.

**Represented (legal)** by Dow, Lohnes & Albertson.

**BLUEGRASS BROADCASTING CO.**—Box 5037, Lexington, KY 40555. Phone: 606-299-0411. Stations: WKYT-TV, Lexington, KY; WYMT-TV, Hazard, KY; 90.46% of WWLK-AM-FM, Lexington, KY.

**Ownership:** Kentucky Central Life Insurance Co. Inc. William E. Burnett Jr.

**Represented (legal)** by Latham & Watkins.

**Represented (sales)** by Harrington, Righter & Parsons Inc.

**BMA CORPORATION**—Box 419458, Kansas City, MO 64141. Stations: KTXL(TV), Sacramento, CA; KDVR(TV), Denver, CO. **Executives:** William D. Grant, chmn.; V. W. Voorhees II, sr. v.p.

**Ownership:** Publicly held.

**Represented (legal)** by Arent, Fox, Kintner, Plotkin & Kahn.

**Represented (sales)** by MMT Sales.

**BONNEVILLE INTERNATIONAL CORP.**—Broadcast House, Salt Lake City, UT 84110-1160. Phone: 801-575-5555. Stations: BIC operates KBIG(FM), Los Angeles, CA; KMBZ & KMBR(FM), Kansas City, MO; WCLR(FM), Skokie/Chicago, IL; KAAM & KZPS(FM), Dallas, TX; KSL-TV-AM, Salt Lake City, UT; KOIT-AM-FM, San Francisco; Radio New York Worldwide Inc. operates WNSR(FM), New York, NY; KIRO Inc., operates KIRO-TV-AM & KSEA(FM), Seattle, WA.

**Ownership:** BIC is 100% owned by Deseret Management Corp., which is wholly owned by the Corporation of The President of the Church of Jesus Christ of Latter-day Saints which also owns Brigham Young University, a separate corporation which is licensee of KBYU-TV-FM, Provo, UT, both non-commercial educational stations & Ricks College, a separate corporation which is licensee of non-commercial educational station KRIC(FM), Rexburg, ID.

**Executives:** Arch L. Madsen, pres. emeritus; Rodney H. Brady, pres. & chief exec. officer; Jack Adamson, senior v.p.; Kenneth L. Hatch, senior v.p.; Bruce Reese, v.p., gen. counsel-secy.; Jean M. Bishop, v.p., personnel; William D. Loveless, v.p., engineering; Oral S. Johnson, v.p., chief financial officer; Richard W. Linford, v.p., analysis & special projects.

**Represented (legal)** by Wilkinson, Barker, Knauer & Quinn.

**Represented (sales)** by Petry Television Inc.

**M. N. BOSTICK**—Box 2636, Waco, TX 76702-2636. Stations: 40% of KXII(TV), Ardmore, OK-Sherman-Denison, TX; 12.464% of KWTX-TV-AM-FM, Waco, TX; 10% of KBTX-TV, Bryan, TX.

**Represented (legal)** by Cordon & Kelly.

**Represented (sales)** by Seltel Inc.

**JOSEPH L. & MARION B. BRECHNER**—Box 531103, Orlando, FL 32853. Phone: 407-423-4431. Stations: KTKA-TV, Topeka, KS; WMDT(TV), Salisbury, MD; WKFI(AM) & WSWO(FM), Wilmington, OH. They also own Great Outdoor Advertising Inc., Wilmington, OH.

**New York office:** 55 Woodside Ave., Briarcliff Manor, NY 10510. Phone: 914-941-9146. Berl Brechner, dir. of operations.

**Represented (legal)** by Cohn & Marks.

**Represented (engineering)** by Cohen, Dippell & Everist, P.C.

**Represented (sales)** by Seltel Inc.; McGavran-Guild (WKFI/WSWO).

**BUFORD TELEVISION**—Box 9090, Tyler, TX 75711. Phone: 214-561-4411. Stations: KLTV, Tyler, TX; KTRE-TV, Lufkin, TX; WMBB(TV), Panama City, FL. Buford is a multiple cable system operator.

**Executives:** Robert P. Buford, chmn.; Geoffrey Buford, vice chmn.; Larry Harris, gen. mgr.; KLTV; Errol Kapellusch, gen. mgr.; KTRE-TV; David Jemigan, gen. mgr.; WMBB.

**Ownership:** Buford Holding Corp., 81%; Buford Television Inc., 19%. BHC ownership: Robert Buford, pres., 49.89%; Geoffrey Buford, v.p.-secy.-treas., 49.99%; Ross P. Buford Trust, 0.1%; Geoffrey R. Buford, 0.002%. BTI is publicly held.

**Represented (legal)** by Wiley, Rein & Fielding.

**Represented (engineering)** by Jules Cohen & Associates.

**Represented (sales)** by Katz Television (KLTV & KTRE-TV); Blair Television (WMBB).

**BURNHAM BROADCASTING CO.**—Suite 1200, 980 N. Michigan Ave., Chicago, IL 60611. Phone: 312-787-9800. Stations: WLUK-TV, Green Bay, WI; KHON-TV, Honolulu, KHAU-TV, Hilo & KAIL-TV, Wailuku, HI; KBAK-TV, Bakersfield, CA; WVUE(TV), New Orleans, LA.

**Executives:** Peter Blaise Desnoes, managing general partner; Tyler W. Sheffield, chief financial officer.

**Ownership:** Peter B. Desnoes, gen. partner, 47.3%; Lawrence Beck, Dean Buntrock, Peer Pederson, Leonard Ring, Howard C. Warren, ltd. partners, 8.6% each; Alloy Consolidated Industries, ltd. partner, 5.2%; Frank Magid & David Meltzer, ltd. partners, 2.2%.

**Represented (legal)** by Fisher, Wayland, Cooper & Leader.

**Represented (engineering)** by Hammatt & Edison Inc.

**Represented (sales)** by Harrington, Righter & Parsons Inc.; Katz Television; Petry Television.

**BUSSE BROADCASTING CORP.**—590 W. Maple St., Kalamazoo, MI 49008. Stations: WWMT(TV), Kalamazoo, MI; WEAU-TV, Eau Claire, WI; KOKH-TV, Oklahoma City, OK; KOLN(TV), Lincoln & KGIN(TV), Grand Island, NE.

**Executives:** Lawrence A. Busse, pres.; David Comisar, v.p., broadcast services; James Ryan, v.p., finance; Marshall Williamson, v.p., engineering.

**Ownership:** Lawrence A. Busse, pres.-secy., 0.99%; James C. Ryan, treas.; Gillett Family Trust for benefit of George N. Gillett Jr.'s descendants, 99.01%.

**Represented (legal)** by Pepper & Corazzini.

**Represented (sales)** by MMT Marketing.

**CALIFORNIA-OREGON BROADCASTING INC.**—125 S. Fir St., Medford, OR 97501. Phone: 503-779-5555. Stations: KRCR-TV, Redding, CA; KOBI(TV), Medford, OR; KOTI(TV), Klamath Falls, OR; KAGI, Grants Pass, OR; KFLI(AM) & KEKA(FM), Eureka, CA; 50% of KPIC(TV), Roseburg, OR. Also owns Crestview Cable TV.

**Executives:** Patricia C. Smullin, pres.; Richard Green, v.p.; Carol Anne Brown, v.p.; William B. Smullin, secy./founder; Patricia D. Smullin, treas.

**Ownership:** William B. Smullin family, 100%.

**Represented (legal)** by Pierson, Ball & Dowd.

**Represented (engineering)** by Lohnes & Culver.

**Represented (sales)** by Blair Television.

**CANNAN COMMUNICATIONS INC.**—Box 1224, Wichita Falls, TX 76307. Phone: 817-322-3252. Stations: KAMR-TV, Amarillo, TX; 41.83% of KBVO-TV, Austin, TX.

**Executives:** Darold A. Cannan Jr., pres.-treas.; Raymond E. Poindexter, v.p.

**Ownership:** Darold A. Cannan Jr., 68.18%; Raymond E. Poindexter, 9.10%; Joe N. Sherrill Jr., 4.54%; W. W. Hamilton, 13.64%; Joe N. Pratho, 4.54%.

**Represented (legal)** by Hogan & Hartson.

**Represented (engineering)** by Cohen, Dippell & Everist, P.C.

**Represented (sales)** by Blair Television.

**CAPITAL CITIES/ABC INC.**—Executive Offices: 24 East 51st St., New York, NY 10022. Phone: 212-421-9595. Business Offices & Studios: 1330 Ave. of the Americas, New York, NY 10019. Phone: 212-887-7777. Owns & operates WABC-TV, New York, NY; WLS-TV, Chicago, IL; KABC-TV, Los Angeles, CA; KGO-TV, San Francisco, CA; WTVD, Durham-Raleigh, NC; KTRK-TV, Houston, TX; WPVI-TV, Philadelphia, PA; KFSN-TV, Fresno, CA; WABC & WWPR(FM), New York, NY; KABC & KLOS(FM), Los Angeles, CA; KGO(AM), San Francisco, CA; WLS(AM) & WYZZ(FM), Chicago, IL; WMAL & WRQX(FM), Washington, DC; WJR & WHYY(FM), Detroit, MI; WPRO-AM-FM, Providence, RI; WBAP & KSCS(FM), Fort Worth-Dallas, TX; WKHX-AM-FM, Marietta-Atlanta, GA; KQRS-AM-FM, Minneapolis, MN; KRXY-AM-FM, Denver-Lakewood, CO. **Executives:** Thomas S. Murphy, chmn. & chief exec. officer; Daniel B. Burke, pres. & chief operating officer; John B. Sias, exec. v.p. & pres., ABC Network Div.; Michael P. Mallardi, sr. v.p. & pres., Broadcast Group; Stephen Weiswasser, sr. v.p. & gen. counsel. **Capital Cities/ABC Broadcast Group:** Michael P. Mallardi, pres.; James P. Arcara, pres., Radio; Julius Barnathan, pres., broadcast operations & engineering; Don P. Bouloukos, pres., Owned Radio Stations—Group I; Norman S. Schrutt, pres., Owned Radio Stations—Group II; Herbert A. Granath, pres., Capital Cities/ABC Video Enterprises; John T. Healy, pres., ABC Distribution Co. **Capital Cities/ABC Owned Stations:** Lawrence J. Pollock, pres., eastern div.; Kenneth M. Johnson, pres., western div.; James L. Allegro, senior v.p., bcstg. div.;



John B. Watkins, pres., CC/ABC National Television Sales. For other interests, see Newspaper Ownership of TV Stations; Book & Periodical Publishing Firms with TV Station Ownership.

**CAPITOL BROADCASTING CO. IN.**—Box 12800, Raleigh, NC 27605. Phone: 919-890-6000. Stations: WRAL-TV, Raleigh, NC; WJZY(TV), Belmont, NC; WTTV, Bloomington-Indianapolis, IN; WTTK(TV), Kokomo, IN; WWMX(FM), Baltimore, MD; WNVZ(FM), Virginia Beach, VA; WRNL & WRXL(FM), Richmond, VA; WRAL-FM, Raleigh, NC; WSTF(FM), Cocoa Beach, FL.

**Executives:**

Ownership: James F. Goodman, pres. & chief exec. officer, 65.56%; Raymond F. Goodman III, 31.13%; Frank U. Fletcher, 2.32%; others, less than 1%. Represented (legal) by Fletcher, Heald & Hildreth.

**THOMAS F. CARNEY**—8120 W. Oakland Park Blvd., Sunrise, FL 33321. Has majority interest in WJTC(TV), Pensacola, FL; WJPR(TV), Lynchburg, VA.

**CAROLINA CHRISTIAN BROADCASTING**—Box 1616, Greenville, SC 29602. Phone: 803-244-1616. Stations: WGGG-TV, Greenville; WGSE(TV), Myrtle Beach, SC; KMCT-TV, Monroe, LA. **Executive:** James N. Thompson, pres., 92%. Represented (legal) by Fisher, Wayland, Cooper & Leader.

**CBN CONTINENTAL BROADCASTING NETWORK INC.**—CBN Center, Virginia Beach, VA 23463. Phone: 804-424-7777. Stations: WYAH(TV), Portsmouth, VA; KQTX-TV, Dallas, TX; WXRI-FM, Portsmouth-Norfolk, VA. **Executives:** Tim Robertson, pres.; Robert E. Johnson, senior v.p.; B. James Reid, sr. v.p. & chief operating officer; Tom Smith, v.p. & gen. mgr.; WYAH; Ted Norman, v.p. & gen. mgr.; KQTX-TV. Represented (legal) by Fisher, Wayland, Cooper & Leader. Represented (sales) by Katz Independent TV Sales Inc.

**CBS INC.**—51 West 52nd St., New York, NY 10019. Phone: 212-975-4321. Owns & operates WCBS-TV-AM-FM, New York, NY; KCBS-TV, KNX-AM-FM, Los Angeles, CA; WBBM-TV-AM-FM, Chicago, IL; WCAU-TV-AM & WOGL(FM), Philadelphia, PA; KMOX & KHTR(FM), St. Louis, MO; KCBS(AM) & KRQR(FM), San Francisco, CA; WODS(FM), Boston, MA; KTXQ(FM), Dallas-Fort Worth, TX; KLTR(FM), Houston, TX; WSUN(AM) & WYNT(FM), Tampa-St. Petersburg, FL; WLTT(FM), Washington, DC & is buying WCIX(TV), Miami, FL. **Executives:** Gene F. Jankowski, chmn., CBS/Broadcast Group; Howard Stringer, pres., CBS/Broadcast Group; George F. Schweitzer, sr. v.p., communications, CBS/Broadcast Group; Neil Pilson, pres., CBS Sports; Nancy C. Widmann, pres., CBS Radio Div.; Thomas F. Leahy, pres., CBS Marketing; David W. Burke, pres., CBS News Division; Anthony C. Malara, pres., CBS Affiliate Relations; Eric Ober, pres., CBS Television Stations; Jay Gold, v.p., finance; Earle H. (Kim) LeMasters, pres., CBS Entertainment; Donald W. Wear, sr. v.p. & gen. mgr., CBS Broadcast International. Washington office: 1800 M St. NW 20036. Phone: 202-457-4321. Martin Franks, v.p., Washington.

**CHASE BROADCASTING INC.**—One Corporate Center, Hartford, CT 06103. Stations: WVIC-TV-AM-FM, Hartford, CT; WPTY-TV, Memphis, TN; WSTC & WYRS(FM), Stamford, CT. Ownership: David T. Chase, pres., 51.98%; Roger M. Freedman, exec. v.p.-treas.; Cheryl C. Freedman, v.p.-secy., 42.575%; Arnold L. Chase, 5.445%.

**CHESAPEAKE TELEVISION**—See Commercial Radio Institute Inc.

**CHICAGO TRIBUNE-NEW YORK NEWS**—See Tribune Broadcasting Co.

**CHRIS-CRAFT INDUSTRIES INC.**—600 Madison Ave., New York, NY 10022. Phone: 212-421-0200. Wholly-owned subsidiaries comprising Chris-Craft Industries Television Bestg. Div. (915 N. La Brea, Hollywood, CA 90038. Phone: 213-851-1000) are KCOP(TV), Los Angeles, CA; KPTV(TV), Portland, OR. **Executive of Bestg. Div.:** Evan Thompson, pres. Note: Chris-Craft Industries Inc. owns over 50% of United Television Inc. (see listing). Chris-Craft & United Television together own convertible preferred & common shares of Warner Communications Inc., which represent 17.4% of voting power of Warner Communications securities. Warner owns Warner Cable Communications Inc., a multiple cable system operator. Represented (legal) by Hogan & Hartson.

**CHRISTIAN FAITH BROADCAST INC.**—3809 Maple Ave., Castalia, OH 44824. Phone: 419-684-5311. Stations: WGGN-TV, Sandusky & WGGN(FM), Castalia, OH; WLLA(TV), Kalamazoo, MI. Ownership: Non-stock corp. Shelby Gilliam, pres.; Debra Yost, secy. Represented (legal) by May & Dunne, Chartered.

**CHRISTIAN TELEVISION NETWORK**—6922 142nd Ave. N. Largo, FL 33541. Phone: 813-535-5622. Stations: WCLF(TV), Clearwater, FL; WTGL-TV, Cocoa, FL; WSWS(TV), Opelika-Auburn, AL; WHBR(TV), Pensacola, FL; WEJC(TV), Lexington, NC; WHTN(TV), Murfreesboro, TN. **Executives:** Robert R. D'Andrea, pres.; Philip Grace, v.p.; Wayne Wetzel, secy.-treas. Represented (legal) by Gammon & Grange.

**CHRONICLE BROADCASTING CO.**—1001 Van Ness Ave., San Francisco, CA 94109. Box 3412, San Francisco, CA 94109. Phone: 415-441-4444. Stations: KRON-TV, San Francisco, CA; WOWT, Omaha, NE; KAKE-TV, Wichita; KUPK-TV, Garden City, KS & KLBY-TV, Colby KS. Ownership: Subsidiary of Chronicle Publishing Co. which publishes San Francisco

des  
ASSOCIATES

David Schutz President

ECONOMIC CONSULTANTS  
TV — RADIO — CABLE

- Leveraged Buyout Analysis
- Financing Debt/Equity
- Business Plans
- Appraisals

42 W. TWIN RD., HIGHLANDS, NJ 07732  
(201) 291-8807

Chronicle. Has multiple cable holdings through Western Communications Inc. **Executives:** Francis A. Martin III, pres. & chief exec. officer; Amy S. McComb, pres. & gen. mgr., KRON-TV; James H. Smith, pres. & gen. mgr., WOWT; Rollin P. Collins, pres. & gen. mgr., KAKE-TV.

Represented (legal) by Fletcher, Heald & Hildreth.

Represented (engineering) by A. D. Ring & Associates.

Represented (sales) by Petry Television Inc.

Washington office: Suite 325, 400 N. Capitol St. 20001. Phone: 202-347-2700. Jan McDaniel.

**CITADEL COMMUNICATIONS CO. LTD.**—249 East 48th St., Suite 100, New York, NY 10017. Phone: 212-752-1690. Stations: WUTV, Buffalo, NY; WVVY(TV), Burlington, VT; KCAU-TV, Sioux City, IA; WMGC-TV, Binghamton, NY; KCAN(TV), Albion-Lincoln, NE; WHBF-TV, Rock Island, IL. **Executives:** Philip J. Lombardo, pres. & managing gen. partner; William Turner, v.p., asst. to pres.; Colleen Roach, v.p., chief financial officer.

Ownership: Controlling interest, Philip J. Lombardo.

Represented (legal) by Latham & Watkins.

Represented (engineering) by A. D. Ring & Associates.

Represented (sales) by TeleRep Inc.; Katz Television.

**COMBINED BROADCASTING INC.**—420 N. 20th St., Philadelphia, PA 19130. Phone: 215-563-5757. Stations: WBFS-TV, Miami, FL; WGBO-TV, Joliet, IL; WGBS-TV, Philadelphia, PA. **Executives:** Lawrence P. Fraiberg, Charles W. Fries, Barry Thurston, William Jack Adams, Thomas E. Ireland, Gordon Stulberg, dirs.

Ownership: Executive Life Insurance Co., First Stratford Life Insurance Co., 18.5% jointly; MCA Inc., 10%; Magten Asset Management Corp., 8.2%; Lorimar Telepictures Corp., 5.1%; remainder undisclosed.

Represented (legal) by Goldberg & Spector.

Represented (sales) by Katz Television.

**COMMERCIAL DISPATCH PUBLISHING CO.**—See Birney Ives Jr.

**COMMERCIAL RADIO INSTITUTE INC.**—Box 4798, Baltimore, MD 21211. Phone: 301-462-4500. Stations: Licensee of WPTT-TV, Pittsburgh, PA; WTTT(TV), Columbus, OH; interest in WBFF(TV), Baltimore, MD. Principals have interest in permittees of WTTA, Ch. 38, St. Petersburg, FL; WIIB, Ch. 63, Bloomington, IN; applicant for Ch. 54, Omaha, NE. **Executives:** Julian S. Smith, chmn.; Carolyn C. Smith, pres.; David D. Smith, exec. v.p.; J. Duncan Smith, secy.-treas.

Principals: Julian S. Smith, Carolyn C. Smith, Robert L. Simmons.

Represented (legal) by Fisher, Wayland, Cooper & Leader.

Represented (engineering) by Carl T. Jones Corp.

Represented (sales) by Seltel Inc.

**CORRIDOR BROADCASTING CORP.**—12276 Wilkins Ave., Rockville, MD 20852. Phone: 301-230-1550. Stations: WHLL(TV), Worcester, MA; WFTY(TV), Washington, DC. **Executives:** Nolanda Hill, pres.; Lisa Brannock, exec. v.p.; Ken White, chief financial officer.

Ownership: Peter L. Cantrell, trustee for Andrew Hill Trust No. 2.

**COSMOS BROADCASTING CORP.**—Box 789, Greenville, SC 29602. Phone: 803-292-4370. Stations: WIS-TV, Columbia, SC; WSFA(TV), Montgomery, AL; WDSU-TV, New Orleans, LA; WTOL-TV, Toledo, OH; WAVE(TV), Louisville, KY; WFIE-TV, Evansville, IN; KAIT-TV, Jonesboro, AR; KPLC-TV, Lake Charles, LA. **Executives:** Macon G. Patton, chmn. & chief exec. officer; James R. Seferl, pres.; John C. Thome, v.p., administration & development; Joseph P. Gill, v.p., engineering; G. Neil Smith, v.p. & controller; Dixon C. Lovvorn, senior v.p.; James M. Keelor, Conrad L. Cagle, Melbourne A. Stebbins, S. Wheeler Rudd, Guy W. Hempel, Ron F. Loewen & J. Harold Culver, v.p.s.

Ownership: Liberty Corp., Greenville, SC.

Represented (legal) by Dow, Lohnes & Albertson.

Represented (sales) by Harrington, Righter & Parsons.

**COX ENTERPRISES INC.**—1400 Lake Hearn Dr. NE, Atlanta, GA 30319. Phone: 404-843-5000. Stations: Controls WHIO-TV-AM-FM, Dayton, OH; WSB-TV-AM-FM, Atlanta, GA; WSOC-TV-AM-FM, Charlotte, NC; KTVU(TV), Oakland-San Francisco, CA; WPXI(TV), Pittsburgh, PA; KDNL-TV, St. Louis, MO; WKBD-TV, Detroit, MI; WFTY(TV), Orlando & WWRM(FM), St. Petersburg, FL; WCKG(FM), Elmwood Park (Chicago), IL; WIOD & WGTR(FM), Miami, FL; KFI & KOST(FM), Los Angeles, CA. Cox also owns Cox Cable Communications, multiple cable system operator; TeleRep Inc.; Manheim Auto Auctions. For Cox newspapers, see Newspaper Ownership of TV Stations. **Executives:** James C. Kennedy, chmn. & chief operating officer; John R. Dillon, v.p. & chief financial officer; David E. Easterly, pres., newspaper publishing div.; Stanley G. Mouse, pres., broadcasting div.; James O. Robbins, pres., cable television div.; Warren V. Young, pres., automobile auctions div.

Ownership: Cox family, principally Anne Cox Chambers & Barbara Cox Anthony, 97%.

Represented (legal) by Dow, Lohnes & Albertson.

Represented (sales) by TeleRep Inc.

Washington office: Suite 169, 400 North Capitol St. 20001. Phone: 202-737-0277. Andrew

## Group Stations

M. Cassells, bureau chief.

**DIVERSIFIED COMMUNICATIONS**—5 Milk St., Portland, ME 04112. Phone: 207-774-5981. Stations: WABI-TV-AM & WYOU(FM), Bangor, ME; WCJB(TV), Gainesville, FL; WYOU(TV), Scranton, PA; WCTI(TV), New Bern, NC & WPDE-TV, Florence, SC. Diversified is a multiple cable system operator. **Executives:** Horace A. Hildreth Jr., pres.; George H. Anderson, pres., broadcast div.; George J. Gonyar, gen. mgr., Bangor; Garry Ritchie, gen. mgr., Scranton; Carolyn Catlin, gen. mgr., Gainesville; Woodie Webb, gen. mgr., New Bern; Bill Christian, gen. mgr., Florence. **Ownership:** Horace A. Hildreth Jr., 8.814%; Josephine H. Detmer, 12.076%; Anne H. Russell, 11.283%; Heritage Media, 29.936%; William B. Russell, 2.369%; 3 others with less than 2% each. For Heritage ownership & other interests, see Heritage Media. **Represented (legal)** by Dow, Lohnes & Albertson. **Represented (engineering)** by Cohen, Dippell & Everist, P.C. **Represented (sales)** by Blair Television (Bangor, Florence, Scranton, Gainesville); Petry Television (New Bern).

**DOX COMMUNICATIONS**—See Wooster Republican Printing Co.

**DRAPER COMMUNICATIONS INC.**—Box 2057, Salisbury, MD 21801. Phone: 301-749-1111. Owns WBOC-TV, Salisbury, MD; KGBT-TV, Harlingen, TX & is buying WYAH(TV), Portsmouth, VA. **Executives:** Thomas A. Draper, chmn.-pres.; Bobby Beach & Jack Ward, v.p.s.; Robert A. Fischer Jr., secy.-asst.-treas.; Glenn C. Kenton, treas.-asst. secy. **Ownership:** Thomas H. Draper, 55%; Six Plus Inc., 20%; David G. Burton, 10%; Glenn C. Kenton, 5%; Robert A. Fischer Jr., 4%; Richard S. Fischer, 3%. **Represented (legal)** by Arent, Fox, Kintner, Plotkin & Kahn. **Represented (sales)** by Katz Television.

**R. H. DREWRY GROUP**—Box 708, Lawton, OK 73502. Stations: R. H. Drewry owns 69% of KSWO-TV-AM, Lawton, OK; 90% of KRHD-AM-FM, Duncan, OK & is stockholder in KFOA-TV, Amarillo, TX. **Executives:** R. H. Drewry, chmn.; Larry Patton, gen. mgr. **Represented (sales)** by Petry Television.

**DUHAMEL BROADCASTING ENTERPRISES**—Box 1760, Rapid City, SD 57709. Phone: 605-342-2000. Stations: KOTA-TV-AM, Rapid City & KHSD-TV, Lead, SD; KDUH-TV, Scottsbluff, NE; KSGW-TV, Sheridan, WY. **Executives:** Helen S. Duhamel, chmn.; William F. Duhamel, pres. & gen. mgr.; Dr. Peter A. Duhamel, v.p. **Ownership:** William F. Duhamel, 63%; Dr. Peter A. Duhamel, 37%. **Represented (legal)** by Fisher, Wayland, Cooper & Leader. **Represented (sales)** by Katz Television.

**EAGLE COMMUNICATIONS INC.**—See Precht Communications Inc.

**EVENING POST PUBLISHING CO.**—134 Columbus St., Charleston, SC 29402. Phone: 803-577-7111. Stations: KOAA-TV, Pueblo-Colorado Springs, CO; KIVI(TV), Nampa, ID; KPAX-TV, Missoula; KXLF-TV, Butte & KRTV, Great Falls, MT. Publishes Charleston News & Courier; Charleston Evening Post; The Kingstree News; The Georgetown Times & Aiken Standard; Buenos Aires Herald. Also owns Editor's Press Service Inc., international feature syndicator. **Executives:** Peter Manigault, chmn.; Ivan V. Anderson Jr., pres.; Joseph F. Smoak, v.p.-treas.; Arthur M. Wilcox, secy. **Represented (legal)** by Dow, Lohnes & Albertson. **Represented (engineering)** by Cohen, Dippell & Everist, P.C. **Represented (sales)** by Seltel Inc. (KIVI, Nampa); Petry Television (KOAA-TV, Pueblo-Colorado Springs); Blair Television (KPAX-TV, Missoula, KXLF-TV, Butte & KRTV, Great Falls). **Washington offices:** 1255 23rd St. NW 20037. Phone: 202-857-2500.

**EVENING TELEGRAM CO.**—See Morgan Murphy Stations.

**FAMILY GROUP LTO.**—5401 W. Kennedy Blvd., Tampa, FL 33609. Has interest in WGBA(TV), Green Bay & WLAX(TV), La Crosse, WI; WEUX(TV), Chippewa Falls, WI. **Ownership:** Ian N. Wheeler, gen. partner, 5%; Edward R. Ponger, Leo Wotitsky, Carl J. Martin, Donald E. Clark & Ronald H. Kays, gen. partners, 4% each; ltd. partners, 75%. Wheeler has interest in WQRF-TV, Rockford, IL; WFGX(TV), Fort Walton Beach & WPGX(TV), Panama City, FL; WVFT(TV), Roanoke, VA; CP for WLKT(TV), Lexington, KY; WKWF & WAIL(FM), Key West, FL; KAYC & KAYD(FM), Beaumont, TX; WVGN(FM), St. Thomas, VI; WVMI & WQIO(FM) Biloxi, MS. **Represented (legal)** by McFadden, Evans & Sills. **Represented (engineering)** by Broadcast Media Services Inc. **Represented (sales)** by Blair Television.

**FARRAGUT COMMUNICATIONS INC.**—7921 Jones Branch Dr., Suite 501, McLean, VA 22102. Phone: 703-847-5984. Stations: KNDO(TV), Yakima & KNDU(TV), Richland, WA; interest in KSTU(TV), Salt Lake City, UT. **Ownership:** William MacDowell Lincoln, pres.-treas.; Katherine T. Glakas, v.p.-secy.; Thomas E. Bolger; Richard E. Wiley. **Represented (legal)** by Wiley, Rein & Fielding.

**FEDERAL BROADCASTING CO.**—27700 Northwestern Hwy., Southfield, MI 48034. Stations: KTVQ(TV), Ottumwa, IA-Kirkville, MO; WLUC-TV, Marquette, MI; WWJ & WJOI(FM), Detroit, MI; WMCA(AM), New York, NY. **Ownership:** Federal Enterprises Inc., 100%. FEI ownership: David B. Hermelin, chmn., 23.2%; Harold Berry, chmn., exec. committee, 5.1%; Dale G. Rands, pres., 2.3%; Peter

A. Kizer, exec. v.p., 2.8%; Lawrence S. Jackier, secy.-treas., 1.46%; Martin R. Goldman & James Grosfeld, 12.1%; others none with as much as 2%. **Represented (legal)** by Hogan & Hartson. **Represented (engineering)** by Jules Cohen & Associates. **Represented (sales)** by MMT Marketing.

**FISHER BROADCASTING INC.**—100 4th Ave. N., Seattle, WA 98109. Phone: 206-443-4000. Stations: KOMO-TV-AM, Seattle, WA; KATU(TV), Portland, OR. **Executives:** John F. Behnke, pres. & chief exec. officer; Jay W. Giesa, exec. v.p., administration & secy.; Phelps K. Fisher, v.p./dir. of marketing; Edward J. Lackner, v.p., corporate affairs; Sherwood V. Hinman, v.p. & gen. mgr., KATU; Robert D. Kalstad, v.p. & station mgr., KATU; Patrick Scott, v.p. & gen. mgr., KOMO-TV; Scott Hayner, gen. sales mgr., KOMO-TV; Tom Oberg, gen. sales mgr., KATU; Howard Wilkinson, v.p. & chief financial officer; Don Wilkinson, v.p. & dir. of engineering. **Represented (legal)** by Fisher, Wayland, Cooper & Leader. **Represented (engineering)** by A. D. Ring & Associates. **Represented (sales)** by Katz Television. **Washington office:** Washington News Bureau, Suite 601 A, 444 N. Capitol St. NW 20001. Phone: 202-544-6820. Tom Hillard, bureau chief.

**THOMAS J. FLATLEY**—150 Wood Rd., Braintree, MA 02184. Stations: WNHT(TV), Concord, NH; WSYT(TV), Syracuse, NY. **Represented (legal)** by Sutherland, Asbill & Brennan. **Represented (engineering)** by Jules Cohen & Associates. **Represented (sales)** by Katz Television (Syracuse); MMT Marketing (Concord).

**FORUM PUBLISHING CO.**—Box 2020, 201 N. 5th St., Fargo, ND 58107. Phone: 701-235-7311. Stations: WDAY-TV-AM-FM, Fargo; KBYM(TV), Bismarck; WDAZ-TV, Devils Lake-Grand Forks & KMCC(TV), Minot, ND. Publishes The Fargo Forum; West Central Tribune (Willmar), Detroit Lakes Tribune & Park Rapids Enterprise, MN. **Executive:** William C. Marcell, pres. **Ownership:** Forum Publishing Co., 100%. **Represented (legal)** by Marmet & McCombs, P.C. **Represented (sales)** by Katz Television.

**CRAIG FOX GROUP**—1213 Madison St., Syracuse, NY 13210. **Principals:** George Kimble, Guyon W. Turner, Craig Fox & Peter Rydell have interest in WOLF-TV, Scranton, PA; WWLF-TV, Hazleton, PA; WYFF(TV) Watertown, NY; WNYS(AM), Canton, NY; WNHA(AM), Concord, NH; WNYR(AM), Syracuse, NY; LPTV interests. Fox has interest in WTUV(TV), Utica, NY; WACA, CP for Ch. 52, Ithaca, NY. Kimble & Fox interest in CP for WNOB (Ch. 26), Jamestown, NY & radio stations. **Represented (legal)** by James L. Oyster.

**FOX TELEVISION STATION GROUP**—5746 Sunset Blvd., Los Angeles, CA 90028. Phone: 213-856-1870. Stations: WNYW(TV), New York, NY; KTTV, Los Angeles, CA; WFLD(TV), Chicago, IL; WTTG(TV), Washington, DC; KRIV(TV), Houston, TX; KDAF(TV), Dallas, TX; WFXT(TV), Boston, MA. **Note:** Sale of WFXT pends. **Executives:** Robert Kreek, pres. & chief operating officer; David Simon, v.p., programming; Mitchell Stern, v.p. & chief financial officer. **Ownership:** Twentieth Holding Corp., 100%. THC ownership: K. Rupert Murdoch, 76%; Newstel Holdings Inc., 24%. **Note:** Murdoch has multiple media holdings in U.S. & abroad. **Represented (sales)** by Petry Television Inc. **Washington office:** 5151 Wisconsin Ave. NW, Washington, DC 20016. Phone: 202-244-1775. Tom Herwitz, v.p., corporate & legal affairs.

**FREEDOM NEWSPAPERS INC.**—17666 Fitch, Irvine, CA 92714. Stations: WLNE(TV), Providence, RI-New Bedford, MA; KTVL(TV), Medford, OR; WTVG(TV), Chattanooga, TN; KFDM-TV, Beaumont-Port Arthur, TX; WRGB(TV), Schenectady-Albany, NY. For other interests, see Newspaper Ownership of TV Stations. **Broadcast executives:** Gary Chapman, dir. of broadcasting; Ed Ivey, gen. mgr., KTVL; John Quinlan, gen. mgr., WLNE; David Lynch, gen. mgr., WRGB; Larry Beaulieu, gen. mgr., KFDM-TV; Lewis Robertson, gen. mgr., WTVG. **Represented (legal)** by Latham & Watkins. **Represented (engineering)** by A. D. Ring & Associates. **Represented (sales)** by Blair Television (WLNE); Katz Television (KTVL & WRGB); Petry Television (KFDM-TV & WTVG).

**LOUIS FREY**—c/o WTXL-TV, 8127 Thomasville Rd., Tallahassee, FL 32312. Phone: 904-893-3127. Has interest in WKAB-TV, Montgomery, AL; WTXL-TV, Tallahassee, FL; WHI(TV), Cincinnati, OH; CP for Ch. 61, Gainesville, FL; WHLY-FM, Orlando, FL; WCSR-FM, Hamden, CT; WPLR-FM, New Haven, CT.

**GANNETT BROADCASTING GROUP (Division of Gannett Co. Inc., Washington, DC)**—1611 W. Peachtree St. NE, Atlanta, GA 30309. Phone: 404-892-1611. Stations: KPXX-TV, Phoenix-Mesa, AZ; KOCO-TV, Oklahoma City, OK; KUSA-TV, Denver, CO; KARE(TV), Minneapolis, MN; WLVI-TV, Cambridge-Boston, MA; WXIA-TV, Atlanta, GA; WUSA(TV), Washington, DC; KVUE-TV, Austin, TX; WFMY-TV, Greensboro-High Point & Winston-Salem, NC; WTLV(TV), Jacksonville, FL; KIIS-AM-FM, Los Angeles; KSDO-AM-FM, San Diego, CA; WGCI-AM-FM, Chicago, IL; KCMD & KCPW(FM), Kansas City, KS; KUSA & KSD(FM), St. Louis, MO; WADE & WUSA(FM), Tampa-St. Petersburg, FL; KKBQ-AM-FM, Houston, TX; KTKS(FM), Denton (Dallas-Fort Worth), TX & KHIT(AM), Bremerton (Seattle), WA. **Executives:** Cecil Walker, pres. & chief exec. officer, broadcast group; John Cook, pres., radio div.; Dan Ehrman, v.p., finance & business affairs; Peter Kohler, v.p.; Herbert Schubarth, v.p., engineering. Gannett also owns Gannett Outdoor

Advertising companies in twelve major markets throughout U.S. & Canada. For other interests, see Newspaper Ownership of TV Stations.

Ownership: Gannett Co. Inc.  
Represented (legal) by Pierson, Ball & Dowd.

**GUY GANNETT BROADCASTING SERVICES**—Northport Business Park, Portland, ME 04104. Phone: 207-797-9330. Stations: WGME-TV, Portland, ME; WGG8-TV, Springfield-Holyoke, MA; KGAN(TV), Cedar Rapids, IA; WICS(TV), Springfield, IL; WINZ-AM-FM, Miami-Miami Beach, FL; WWNZ(AM), Orlando, FL; WSSP(FM), Cocoa Beach, FL. For Gannett newspaper interests see Guy Gannett Publishing Co. under Newspaper Ownership of TV Stations. Executives: Jean Gannett Hawley, chmn.; John R. Dimatteo, pres.; Robert L. Gilbertson, exec. v.p.; Michael Bock, v.p. & dir., broadcast operations. Ownership: Guy Gannett Publishing Co.  
Represented (legal) by Dow, Lohnes & Albertson.  
Represented (engineering) by Lohnes & Culver.  
Represented (sales) by Blair Television; Katz Television.

**GATEWAY COMMUNICATIONS INC.**—Suite 612, Executive Bldg., Cherry Hill, NJ 08002. Phone: 609-667-8100. Stations: WBNG-TV, Binghamton, NY; WTAJ-TV, Altoona, PA; WLPH-TV, Lancaster-Lebanon, PA; WOWK-TV, Huntington, WV. Executives: H. Lewis Klein, pres.; Charles A. Agemian, v.p.-treas.; E. William Farneti, v.p. & controller; Herbert E. Nelson, secy.  
Ownership: Macromedia Inc. Macromedia also owns Bergen Evening Record.  
Represented (legal) by Wilner & Scheiner.  
Represented (engineering) by Smith & Powstenko.  
Represented (sales) by Blair Television; Seltel Inc.

**GAYLORD BROADCASTING CO. (Subsidiary of Oklahoma Publishing Co.)**—Box 25125, Oklahoma City, OK 73125. Phone: 405-232-3311. Owns WKY(AM), Oklahoma City, OK; KTVT(TV), Fort Worth-Dallas, TX; KHTV(TV), Houston, TX; WVT(TV), Milwaukee, WI; KSTW(TV), Tacoma-Seattle, WA; WUAB(TV), Lorain-Cleveland, OH; WSM-AM-FM, Nashville, TN. Executives: Edward L. Gaylord, chmn. & chief exec. officer; James R. Terrell, pres. & chief operating officer; Harold Protter, v.p. & gen. mgr., WVT; Charles Edwards, exec. v.p. & gen. mgr., KTVT; Kevin Hale, v.p. & gen. mgr., KSTW; E. D. Trimble, v.p. & gen. mgr., KHTV; Michael E. Schuch, v.p. & gen. mgr., WUAB; G. M. Stinchcomb, treas.  
Ownership: Oklahoma Publishing Co., 100%.  
Represented (legal) by Pierson, Ball & Dowd.  
Represented (engineering) by A. D. Ring & Associates.  
Represented (sales) by MMT Sales Inc.

**GENERAL ELECTRIC CO.**—See National Broadcasting Co.

**GILLETT COMMUNICATIONS CO.**—c/o Gillett Group Management Inc., Box 4, Nashville, TN 37202. Phone: 615-292-0045. Stations: WSMV(TV), Nashville, TN; WOKR(TV), Rochester, NY; KSBW(TV), Salinas-Monterey & KSBY-TV, San Luis Obispo, CA; WMAA-TV, Baltimore, MD; 51% of WJBK-TV, Detroit, MI; WJW-TV, Cleveland, OH; WAGA-TV, Atlanta, GA; WITI-TV, Milwaukee, WI; WSBK-TV, Boston, MA & KSND(TV), San Diego, CA; interest in WTVT(TV), Tampa-St. Petersburg, FL. Also owns Post Printing Inc.  
Executives: George Gillett, chmn.; Edward Karrels, pres.; Larry Haugen, v.p.; Dave Ramon, v.p.; Bob Selwyn, v.p.  
Ownership: George N. Gillett Jr., 100%.  
Represented (legal) by Pepper & Corazzini.  
Represented (engineering) by Smith & Powstenko.  
Represented (sales) by MMT Sales Inc.; TeleRep Inc.

**JAMES S. GILMORE JR.**—162 E. Michigan, Kalamazoo, MI 49007. Phone: 616-381-6744. Stations: WEHT(TV), Evansville, IN; KODE-TV, Joplin, MO; WLVE(FM), Miami Beach, FL. Gilmore also owns Jim Gilmore Productions, Evansville, IN.  
Executives: James S. Gilmore Jr., chmn. & chief exec. officer; Fred Fielding, pres. & chief operating officer, Gilmore Bcstg.; Dean Goodman, exec. v.p., radio operations; Louis E. Farraye, sr. v.p., programming, research & marketing; Elmer Chancellor, senior v.p., engineering, Fred Flodin, corporate controller, bcstg.  
Represented (legal) by Wiley, Rein & Fielding.  
Represented (engineering) by Cohen, Dippell & Everist, P.C.  
Represented (sales) by Katz Television; Blair Television; Torbet.

**MALCOLM I. GLAZER**—270 Commerce Dr., Rochester, NY 14623. Phone: 716-359-3000. Stations: WTWQ(TV), Terre Haute, IN; WRBL(TV), Columbus, GA; KQTV(TV), St. Joseph, MO.  
Represented (legal) by Dow, Lohnes & Albertson.  
Represented (sales) by Blair Television.

**GOLTRIN COMMUNICATIONS INC.**—5530 Wisconsin Ave., Chevy Chase, MD 20815. Stations: KCPM(TV), Chico, CA; KSPR(TV), Springfield, MO; KMID-TV, Midland, TX.  
Ownership: Joseph H. Goldfarb, pres. & Barbara E. Goldfarb, v.p.-secy., 30% jointly; Charles B. Abod, treas.; EAJ Inc., 70%. EAJ ownership: Charles P. Abod, pres., 35%; Gary F. Jonas, v.p., 8.9%; Laurie Burg Minerbi, secy.; Melvin J. Estrin, treas., 56.1%.

**GRAY COMMUNICATIONS SYSTEMS INC.**—Box 48, Albany, GA 31703. Phone: 912-888-9390. Stations: WALB-TV, Albany, GA; WJHG-TV, Panama City, FL & KTVF(TV), El Dorado, AR-Monroe, LA. Same ownership as The Albany Herald, Gray Transportation Co. Inc. & Gray Communications Consultants Inc., all Albany, GA. Executives: Terry McKenna, pres.; James Gray Jr., Geoffrey Gray & Phillip Greene, v.p.s; Constance G.

## ComCapital Group

TV/Radio/Cable  
PRIVATE PLACEMENTS OF CAPITAL  
Equity • Subordinated Debt • Senior Bank Loans

CONSULTING AND ADVISORY SERVICES  
M&A • Business Plans • Appraisals

PAUL C. RAEDER ANTHONY M. HOFFMAN DAVID E. SCHUTZ  
19 W 44th Street, New York, New York 10036 (212) 302-8720

Greene, corporate secy.; Barbara Jones, treas.; Marcy Crowe, asst. corp. secy. Estate of James H. Gray Sr., 51.48%; Sandier Associates, 8.69%; Prudential Insurance Co. of America, 4.4%; George H. Nader, 3.2%; others, none with as much as 2%.  
Represented (legal) by Schnader, Harrison, Segal & Lewis.  
Represented (engineering) by A. D. Ring & Associates.  
Represented (sales) by Katz Television.

**GREAT AMERICAN BROADCASTING CO.**—1718 Young St., Cincinnati, OH 45210. Phone: 513-721-1414. Stations: WBRC-TV, Birmingham, AL; WKRC-TV-AM & WKRC(FM), Cincinnati, OH; WTVN(AM) & WLWQ(FM), Columbus, OH; WDAF-TV-AM & KYYS(FM), Kansas City, MO; WTSP-TV, St. Petersburg, FL; KTSP-TV, Phoenix, AZ; WKLS(FM), Atlanta, GA; WNDE & WFBO-FM, Indianapolis, IN; WDOVE(FM), Pittsburgh, PA; KEX & KKRZ(FM), Portland, OR; WRIF, Detroit, MI; WLZR, Milwaukee, WI. Corporate Officers: Charles S. Mechem Jr., chmn. of the board; George E. Castrucci, pres. & chief operating officer; Carlyle J. Wagner, pres., bcst. group; Vema M. Meyer, treas. & asst. secy.; Gregory C. Thomas, senior v.p., finance & chief financial officer; S. Donald Urban, senior v.p., administration & personnel; Charles D. Lindberg, secy. Broadcast Group Officers: Gregory Miller, v.p., television operations; James Ary, v.p., engineering, radio; Jerry Kersting, v.p., business affairs; Nicholas J. Miller, v.p., mktg.; L. D. Bolton, Terry Connelly, Earl Beall, Carl Gardner, Chris Wheat, Michael Costello, Tom Thon, Perry Frey, Jim Bryant, David Crowl, J. Thomas Connolly, David Milner, Robert Schutt, Bob Roof, Vince Barresi, William Stough, Herndon Hasty, Clint Sly, v.p.s & gen. mgrs.

**GREAT TRAILS BROADCASTING CORP.**—717 E. David Rd., Dayton, OH 45429. Stations: WHAG-TV, Hagerstown, MD; WFFT-TV, Fort Wayne, IN; WING(AM), Dayton; WGTZ(FM), Eaton; WIZE(AM), Springfield; WCOL & WXGT(FM), Columbus, OH. Executives: Alexander J. Williams, pres.-treas.; Clark W. Davis, exec. v.p.; Scot L. Freeman, chief financial officer; Jeffrey J. Bennett, dir. of corporate engineering.  
Ownership: Williams Communications, 100%.  
Represented (legal) by Haley, Bader & Potts.  
Represented (engineering) by Cohen, Dippell & Everist, P.C.  
Represented (sales) by Katz Television.

**HOWARD GREEN GROUP**—c/o WENY Inc., Box 208, Elmira, NY 14902. Phone: 607-739-3636. Stations: Howard L. Green & Donald M. Simmons own 50% each of WENY-TV-AM & WLEZ(FM), Elmira, NY; WOND & WMGM(FM), Linwood, NJ; WMGM-TV, Wildwood, NJ.  
Represented (legal) by Cordon & Kelly.  
Represented (engineering) by Lohnes & Culver.

**GRIFFIN TELEVISION INC.**—7401 N. Kelly Blvd., Oklahoma City, OK 73113. Phone: 405-843-6641. Stations: KPOM-TV, Fort Smith-Fayetteville, AR; KWTW(TV), Oklahoma City, OK & CP for KFAA(TV), Rogers, AR. Executives: Duane Harm, pres.; Jerry Dalrymple, v.p. & dir. of operations; Larry E. Chapuis, v.p.-treas.; Al Sandubrae, station mgr., KWTW; Ken Taishoff, station mgr., KPOM-TV.  
Ownership: Martha Watson Griffin, John W. Griffin & David F. Griffin, trustees of John T. Griffin Revocable Trust, 99.9%.  
Represented (legal) by Fletcher, Heald & Hildreth.  
Represented (engineering) by Cohen, Dippell & Everist, P.C.  
Represented (sales) by TeleRep Inc.

**GROUP W—WESTINGHOUSE BROADCASTING (Subsidiary of Westinghouse Electric Corp.)**—888 7th Ave., New York, NY 10106. Phone: 212-307-3000. Stations: WBZ-TV-AM, Boston, MA; KYW-TV-AM, Philadelphia, PA; KPX(TV), San Francisco, CA; KDKA-TV-AM, Pittsburgh, PA; WJZ-TV, Baltimore, MD. Also owns and operates AM radios WINS, New York, NY; KFBK, Sacramento, CA; KEZW, Aurora, CO; KFWB, Los Angeles, CA; FM radios KODA, Houston, TX; KQZY, Dallas, TX; KQXT, San Antonio, TX; KAER, Sacramento, CA; KJQY, San Diego, CA; KOSI, Denver, CO; KMED-AM-FM, Phoenix, AZ; WMAQ-FM, Chicago, IL; Group W Cable, Chicago; Group W Productions. Executives: Burton Staniar, chmn. & chief exec. officer; Thomas L. Goodgame, pres., TV Station Group; Don Mitzner, pres., Group W Satellite Communications; Dirk Zimmerman, pres., Group W Productions; Richard H. Harris, pres., Radio Group; Warren Maurer, v.p., AM Station Group; Bert E. Wahlen, v.p., FM Station Group; Gerald Udwin, v.p., Washington; Oennis Ganzak, v.p., controller; John D. Moran, v.p., human resources; Martin Messenger, v.p., secy. & chief counsel.  
Ownership: Westinghouse Electric Corp., 100%.  
Represented (sales) by Group W Television Sales.  
Washington office: Group W Washington Bureau, Suite 506, 1025 Connecticut Ave. NW 20036. Phone: 202-429-0194.

**H & C COMMUNICATIONS INC.**—3050 Post Oak Blvd., No. 1330, Houston, TX 77056. Phone: 713-993-2500. Stations: KPRC-TV-AM, Houston, TX; WTVF(TV), Nashville, TN; KVOA-TV, Tucson, AZ; WESH(TV), Daytona Beach-Orlando, FL; KCCI-TV, Des Moines, IA & KSAT-TV, San Antonio, TX. Executives: William P. Hobby, chmn.; James E. Crowther, pres.; Henry E. Catto, pres., Broadcast Group.  
Ownership: Overta Culp Hobby, as trustee, 26.82%; William P. Hobby & Jessica Hobby Catto, 28.21% each; 16.76% held in trusts for Mrs. Hobby's grandchildren.

## Group Stations

Represented (legal) by Dow, Lohnes & Albertson.  
Represented (engineering) by Jules Cohen & Associates.  
Represented (sales) by Petry Television Inc.  
Washington office: No. 442, 2233 Wisconsin Ave. 20007. Phone: 202-333-6800.

**HARRISCOPE CORPORATION**—10889 Wilshire Blvd., Los Angeles, CA 90024. Phone: 213-208-6118. Stations: Owns 75% of KWHY-TV, Los Angeles, CA; 50% of WSNB-TV, Chicago, IL. Executives: Burt I. Harris, pres.; Harvey Simpson, dir. of finance.  
Represented (legal) by Cohn & Marks.  
Represented (engineering) by Hammett & Edison Inc.

**HARRON COMMUNICATIONS CORP.**—1460 Russell Rd., Paoli, PA 19301-1236. Phone: 215-644-7500. Stations: Controls WKTU, Utica, NY; WMTW-TV, Poland Spring, ME. Harron is a multiple cable system operator.  
Ownership: Margaret E. Harron Trust, 12%; Paul F. Harron Trust, 16%; Margaret H. Bruder & Patricia H. Imbesi Trusts, 21% each; PFH Corp., 23%; Paul F. Harron Estate Trust, 5%; Regina H. Hanson, 2%.  
Represented (legal) by Cole, Raywid & Braverman.  
Represented (engineering) by A. D. Ring & Associates.  
Represented (sales) by Petry Television Inc.; Katz Television.

**HEARST BROADCASTING**—959 Eighth Ave., New York, NY 10019. Phone: 212-649-2300. Stations: WBAL-TV-AM & WYII(FM), Baltimore, MD; WISN-TV-AM & WLTV(FM), Milwaukee, WI; WTAE-TV-AM & WHTX(FM), Pittsburgh, PA; WCVB-TV, Boston, MA; WDTN(TV), Dayton, OH & KMBC-TV, Kansas City, MO, all licensed to The Hearst Corp. WAPA radio, San Juan, PR is licensed to Hearst Radio Inc. Executives: John G. Conomikes, v.p., Hearst Corp. & gen. mgr., bcstg.; Mickey L. Hooten, v.p., Hearst Corp. & gen. mgr., television; Fred Young, dir. of broadcast operations, Hearst Corp.; Jack A. W. Shenkan, dir. of sales & mktg., bcstg.; James R. Snyder, business mgr., bcstg.; Hearst Corp.; David J. Barrett, gen. mgr. of radio & v.p. & gen. mgr., WBAL/WYII; S. James Coppersmith, v.p. & gen. mgr., WCVB-TV; Malcolm Potter, v.p. & gen. mgr., WBAL-TV; Steven Downes, v.p. & gen. mgr., WISN; Howard Ritchie, v.p. & gen. mgr., WISN-TV; Remond A. Owen, v.p., WAPA & Hearst Radio Inc.; James Hefner, v.p. & gen. mgr., WTAE-TV; Paul Dinovitz, v.p. & gen. mgr., KMBC-TV; Philip Stolz, v.p. & gen. mgr., WDTN(TV); James Carter, v.p. & gen. mgr., WTAE & WHTX(FM).  
Ownership: The Hearst Corp., 100%.  
Represented (legal) by Dempsey & Koplovitz.  
Represented (sales) by Blair Television (WBAL-TV, WDTN & WISN-TV); Katz Television (WTAE-TV, WCVB-TV & KMBC-TV).

**HERITAGE MEDIA CORP.**—One Galleria Tower, 13355 Noel Rd., Suite 1500, Dallas, TX 75240. Phone: 214-702-7380. Stations: KEVN-TV, Rapid City, SD; KIVV-TV, Lead, SD; KDLT, Mitchell-Sioux Falls, SD; WPTZ(TV), Plattsburgh, NY; WEAR-TV, Pensacola, FL-Mobile, AL; WCHS-TV, Charleston, WV; KAUT(TV), Oklahoma City, OK; KDAY(AM), Santa Monica, CA; WIL-AM-FM, St. Louis, MO; WEMP & WMYX(FM), Milwaukee, WI; WBFF & WMJQ(FM), Rochester, NY; KKS(NAM) & KKS(VFM), Portland, OR; KRPM-AM-FM, Seattle-Tacoma, WA. Owns 30% of Diversified Communications, see listing. Executives: James M. Hoak Jr., chmn.; David Walthal, pres.; James J. Robinette, exec. v.p. & pres., TV group; Paul Fiddick, exec. v.p. & pres., radio group.  
Represented (legal) by Sidley & Austin.  
Represented (sales) by Petry Television Inc.

**HOLSUM INC.**—Box 910, Roswell, NM 88201. Phone: 505-622-2120. Stations: KCB-D-TV Lubbock, TX; KBIM-TV, Roswell, NM.  
Ownership: Gene Reischman, 44.67%; J. Kenneth Smith, 14.64%; W. C. Taylor, 2.19%; Stephen Smith, 15.34%; Joseph A. Carriere, 2.14%; others.  
Represented (legal) by Dow, Lohnes & Albertson.  
Represented (sales) by Katz Television.

**THE HOME NEWS CO.**—123 How Lane, New Brunswick, NJ 08903. Phone: 201-246-5500. Stations: WEVU(TV), Naples-Fort Myers, FL; WKPT-TV-AM & WTFM, Kingsport, TN; WINE & WRKI(FM), Brookfield-Danbury, CT; KWG(AM), Stockton, CA; KYBB(FM), Tracy, CA; KTYD(FM), Santa Barbara, CA; KAQQ & KISC(FM), Spokane, WA. Broadcasting executive: William M. Boyd.  
Represented (legal) by Cordon & Kelly.  
Represented (engineering) by Jules Cohen & Associates.

**HOME SHOPPING NETWORK**—See Silver King Bcstg.

**HR BROADCASTING CORP.**—345 N. Maple Dr., Suite 278, Beverly Hills, CA 90210. Stations: WTTQ(TV), Birmingham, AL; WCGV-TV, Milwaukee, WI. HRBC has management service contract with Combined Bcstg. Inc. for WGBQ-TV, Joliet, IL; WGBS-TV, Philadelphia, PA; WBFS-TV, Miami, FL.  
Ownership: HAR Communications Inc., 80%; Qintex Entertainment, 18%. HARC ownership: Albert Krivin, chmn., Hal Gaba, vice chmn., Robin French, pres., 33.33% each. Qintex Ownership: Christopher Skase, chmn., 45%; David Evans, pres., less than 1%.  
Represented (legal) by Fisher, Wayland, Cooper & Leader; Pryor, Cashman, Sherman & Flynn (New York).  
Represented (sales) by Katz Television.

**HUBBARD BROADCASTING INC.**—3415 University Ave., St. Paul, MN 55114. Phone: 612-646-5555. Stations: KSTP-TV-AM-FM, St. Paul-Minneapolis; KOB-TV, Albuquerque, NM; KOBF(TV), Farmington, NM; KOBR(TV), Roswell, NM; WTOG(TV), St. Petersburg, FL; KSAX(TV), Alexandria & KRWF(TV), Redwood Falls, MN; WDIO-TV, Duluth &

WIRT(TV), Hibbing, MN. Executives: Stanley S. Hubbard, chmn., pres. & chief exec. officer; Gerald D. Deeney, v.p. & chief financial officer; Stanley E. Hubbard II, v.p.; Carlos Luis, v.p.; Marvin L. Rosene, v.p.; Robert R. Regalbuto, v.p. & pres. & gen. mgr., KSTP-TV; Kathryn Hubbard Rominski, secy.; Ralph Dolan, v.p.; John Mayasich, v.p. & pres., radio operations.  
Ownership: Hubbard family, 100%.  
Represented (legal) by Fletcher, Heald & Hildreth.  
Represented (engineering) by A. D. Ring & Associates.  
Represented (sales) by Petry Television Inc.

**BIRNEY IMES JR.**—c/o Columbus Television Inc., Box 271, Columbus, MS 39701. Phone: 601-327-4444. Stations: Birney Imes Jr. is principal stockholder of WCBI-TV-AM, Columbus, MS; WMUR-TV, Manchester, NH; WBOY-TV, Clarksburg, WV; KDBC-TV, El Paso, TX; WROX(AM), Clarksdale, MS & Commercial Dispatch Publishing Co.  
Represented (legal) by Latham & Watkins.  
Represented (engineering) by A. D. Ring & Associates.  
Represented (sales) by Sattel Inc.

**JEFFERSON-PILOT COMMUNICATIONS CO. (Subsidiary of Jefferson-Pilot Corp.)**—One Julian Price Place, Charlotte, NC 28208. Phone: 704-374-3500. Stations: WBTV, WBTV & WBCY(FM), Charlotte, VA; WWBT(TV), Richmond, VA; KYGO-AM-FM, Denver, CO; WOXI-AM-FM, Atlanta-Smyrna, GA; WNWS & WLYF(FM), Miami, FL; KSON-AM-FM, San Diego, CA; owns Jefferson-Pilot Teleproductions; Jefferson-Pilot Sports Enterprises; Jefferson-Pilot Data Systems & Jefferson-Pilot Retail Services, Charlotte. Executives: W. Roger Soles, chmn.; James G. Babb Jr., pres.; Daniel McAlistar, sr. v.p.; Edwin Conrad, v.p., finance.  
Ownership: Jefferson Pilot Corp., 100%.  
Represented (legal) by Wiley, Rein & Fielding.  
Represented (engineering) by A. D. Ring & Associates.  
Represented (sales) by Petry Television Inc.; Blair Radio.

**KANSAS BROADCASTING SYSTEM INC.**—2300 Hall St., Hays, KS 67601. Phone: 913-625-2578. Stations: KAYS-TV-AM, Hays; KLOE-TV-AM Goodland; KWCH-TV, Hutchinson-Wichita, KS; KTVC(TV), Ensign, KS; KVOP & KATX(FM), Plainview, TX; KCOW(AM) & KAAQ(FM), Alliance, NE; KFEQ(AM), St. Joseph, MO; KOOQ & KELN(FM), North Platte, NE; KHOK-FM, Hoisington, KS. Executives: Ross Beach; Robert E. Schmidt. Principals are multiple cable system operators.  
Ownership: Ross Beach & Robert E. Schmidt. Note: Sale of TV Stations to Smith Bcstg. pends.  
Represented (legal) by Marmet & McCombs, P.C.  
Represented (sales) by TeleRep Inc.

**KELLY BROADCASTING CO.**—3 Television Circle, Sacramento, CA 95814-0794. Phone: 916-444-7300. Stations: KCRA-TV, Sacramento, CA; KCPQ(TV), Tacoma, WA. Executives: Robert E. Kelly & Jon S. Kelly, partners; John Kueneke, gen. mgr., KCRA-TV; Roger Ottenbach, gen. mgr., KCPQ.  
Ownership: Robert E. Kelly & Jon S. Kelly, gen. & ltd. partners, 41% each; Christopher R. & Gregory G. Kelly, ltd. partners, 9% each.  
Represented (legal) by Koteen & Naftalin.  
Represented (engineering) by Jules Cohen & Associates.  
Represented (sales) by Blair Television (KCRA-TV); TeleRep Inc. (KCPQ).

**STEPHEN KENT**—c/o WXTX, Box 12188, Columbus, GA 31907. Stations: 50% of W WXTX(TV), Columbus, GA; has interest in KBSI(TV), Cape Girardeau, MO.  
Represented (legal) by Sidley & Austin.  
Represented (engineering) by A. D. Ring & Associates.  
Represented (sales) by Sattel Inc.

**GEORGE KIMBLE**—See Craig Fox Group.

**KING BROADCASTING CO.**—333 Dexter Ave. N., Seattle, WA 98109. Phone: 206-448-5555. Stations: KING-TV-AM-FM, Seattle; KGW-TV-AM & KINK(FM), Portland, OR; KREM-TV, Spokane, WA; KTVB(TV), Boise, ID; KHNL(TV), Honolulu, HI; KSF0 & KYA(FM) San Francisco, CA. King Bcstg. is permittee of KHIK, Ch. 14, Hilo & KOGG, Ch. 15, Wailuku, HI. King Bcstg. also owns K36AS, LPTV in Twin Falls, ID & Northwest Mobile Television in Seattle, Los Angeles & San Francisco. Executives: Steven Clifford, pres. & chief exec. officer; Eric Bremner, pres., bcstg.; Suzanne Soroknes, v.p. & gen. counsel; Steven Welch, v.p., finance; Stan Mak, v.p., radio; Ed Hewson, v.p., CATV; Joe Duffy, v.p., employee relations; Ken Hermanson, v.p. & chief engineer, bcstg.; Don Schlosser, v.p., acquisitions & development.  
Ownership: Dorothy S. Bullitt, 29%; Harriet Stimson Bullitt, 24.2%; Priscilla Bullitt Collins, 22.3%; Bullitt Foundation, 2.8%; Josiah Collins, 2.1%; 85 others, none with as much as 2%.  
Represented (legal) by Fletcher, Heald & Hildreth.  
Represented (engineering) by Hammett & Edison Inc.  
Represented (sales) by Blair Television.  
Washington office: Suite 161, 400 N. Capitol St. 20001. Phone: 202-737-4624. Andrew Beers, bureau chief.

**KNIGHT-RIDDER BROADCASTING INC.**—One Herald Plaza, Miami, FL 33101. Phone: 305-376-3900. Stations: WJRT-TV, Flint, MI; WPRI-TV, Providence, RI; WTKR-TV, Norfolk, VA; WTEN(TV), Albany, NY; WCDC(TV), Adams, MA; WKRN-TV, Nashville, TN; WALA-TV, Mobile, AL; KOLD-TV, Tucson, AZ; KTVY(TV), Oklahoma City, OK. Through TKR Inc., has multiple cable holdings. Executives: Daniel E. Gold, pres. & chief exec. officer; H. Richard Eldredge, exec. v.p., finance & administration; T. Arthur Bone, v.p.,

engineering & production; Robert E. Rice, pres.-gen. mgr., WPRI-TV; P. Thomas Bryson, pres.-gen. mgr., WJRT-TV; William B. Peterson, pres.-gen. mgr., WTKR-TV; Dow C. Smith, pres.-gen. mgr., WTEW-TV & WCDC-TV; Arthur C. Elliot, pres.-gen. mgr., WKRN-TV; Matthew L. Kreiner, pres.-gen. mgr., KOLD-TV; Robert F. Finke, pres.-gen. mgr., KTVY; Joseph W. Cook, pres.-gen. mgr., WALA-TV. For Knight-Ridder Newspapers, see Newspaper Ownership of TV Stations.  
Ownership: Knight-Ridder Co., 100%.  
Represented (legal) by Wilmer, Cutler & Pickering.  
Represented (sales) by Harrington, Righter & Parsons Inc.

**KOHLBERG KRAVIS ROBERTS & CO.**—Has interest in some stations controlled by Gillett Communications, see listing.

**KOPLAR COMMUNICATIONS INC.**—4935 Lindell Blvd., St. Louis, MO 63108. Phone: 314-367-7211. Stations: KPLR-TV, St. Louis, MO; KRBK-TV, Sacramento, CA; has pending application for Ch. 15, Omaha, NE. Executives: Edward J. (Ted) Koplar, pres.; Barry Baker, senior v.p./dir. of broadcast div. & gen. mgr., KPLR-TV; Elliott Troshinsky, v.p. & gen. mgr., KRBK-TV.  
Ownership: Koplar Enterprises Inc. Estate of Harold Koplar, 100%; Edward J. Koplar & Susan K. Brown, co-executors.  
Represented (legal) by Koteen & Naftalin.  
Represented (engineering) by Jules Cohen & Associates.  
Represented (sales) by Petry Television.

**KWTV BROADCASTING CO.**—6700 American Plaza, Waco, TX 76712. Phone: 817-776-1330. Owns KWTV-TV-AM-FM, Waco, TX. Stockholders of KWTV Bcstg. control affiliated KBTX-TV, Bryan, TX. Executive: M. N. Bostick, chmn. & gen. mgr., KWTV Bcstg.  
Ownership: See station listings.  
Represented (legal) by Cordon & Kelly.  
Represented (sales) by Seltel Inc.

**LAMCO COMMUNICATIONS INC.**—460 Market St., Williamsport, PA 17701. Stations: WCYB-TV, Bristol, VA; WXVT-TV, Greenville, MS; KTXS-TV, Sweetwater-Abilene, TX; WLYC(AM) & WILQ-FM, Williamsport, PA. Executives: Andrew W. Stabler Jr., chmn. of board; Marshall R. Noecker, pres.; Robert J. Cunnion Jr., v.p.; Howard J. Lamade Jr., v.p. & secy.; James H. Lamade, v.p. & treas.  
Ownership: Andrew W. Stabler Jr., chmn., 0.96%; Marshall R. Noecker, pres., 0.44%; Howard J. Lamade Jr., v.p.-secy., 4.67%; James H. Lamade, v.p.-treas., 7.04%; Robert J. Cunnion Jr., v.p., 0.30%; Ruth S. Mitchell, asst. secy., 0.68%; Robert J. Lamade, 7.14%; Ralph R. Crammer, 1.26%; remainder publicly held.  
Represented (legal) by Koteen & Naftalin.  
Represented (sales) by Petry Television (WCYB-TV); Seltel Television (KTXS-TV & WXVT); Roslin National (WLYC & WILQ-FM).

**LANDMARK COMMUNICATIONS INC.**—150 W. Brambleton Ave., Norfolk, VA 23501. Phone: 804-446-2000. Stations: WTAR & WLTY(FM), Norfolk, VA; KLAS-TV, Las Vegas, NV; KNTV, San Jose, CA; The Weather Channel, Atlanta, GA. For newspaper holdings, see Newspaper Ownership of TV Stations. Executives: Frank Batten, chmn.; Richard F. Barry, pres. & chief exec. officer; John O. Wynne, pres., Broadcast & Video Enterprises Division & chmn., The Weather Channel.  
Represented (legal) by Hogan & Hartson.  
Represented (sales) by Katz Television.

**T. B. LANFORD ESTATE**—333 Market St., Shreveport, LA 71101; Box 1363, Shreveport, LA 71164. Phone: 318-221-0668. Stations: 100% of Jewell Television Corp., licensee of KLST(TV), San Angelo & permittee of Ch. 13, Brady, TX; 100% of Alexandria Bcstg. Corp., licensee of KALB(AM) & KTIZ(FM), Alexandria, LA; 55% of Lanford Telecasting Co. Inc., licensee of KALB(TV), Alexandria, LA.  
Represented (legal) by Wiley, Rein & Fielding.  
Represented (engineering) by Edward F. Lorentz & Associates.  
Represented (sales) by Katz Television.

**LEE ENTERPRISES INC. (Broadcast Divisions)**—130 E. Second St., Davenport, IA 52801. Phone: 319-383-2393. Owns WSAZ-TV, Huntington, WV; KOIN-TV, Portland, OR; KGMB(TV), Honolulu; KGMD-TV, Hilo & KGMV(TV), Wailuku, HI; KMTV, Omaha, NE; KGUN(TV), Tucson, AZ; 41.6% of KGGM-TV, Albuquerque, NM. For Lee Enterprises Inc. Newspapers, see Newspaper Ownership of TV Stations.  
Ownership: Lee Enterprises Inc. Lloyd G. Schermer, chmn., chief exec. officer & dir.; Richard Gottlieb, pres., chief operating officer & dir.; Michael Riley, v.p., finance, treas. & chief financial officer; Ronald Rickman, v.p., newspaper group & dir.; Robert Ross, v.p., new ventures; Floyd Whellan, v.p., human resources; C. D. Waterman Jr., secy. & dir.; Richard P. Galligan, asst. treas. & asst. secy.; Norman Staudt, asst. secy. & asst. treas.; Harry Fischer Jr., Phyllis Sewell, William E. Olsen, Richard Sonnenfeldt, Mark Vittert, J. P. Guerin, dirs.  
Represented (legal) by Pierson, Ball & Dowd.  
Represented (engineering) by David Steel & Associates Inc.  
Represented (sales) by Katz Television (Huntington, Honolulu, Omaha & Tucson); Harrington, Righter & Parsons (Portland).

**LE SEA BROADCASTING CO.**—Box 12, South Bend, IN 46624. Stations: WHMB-TV, Indianapolis, IN; WHME-TV-FM, South Bend, IN; KWHB(TV), Tulsa, OK; WHKE(TV), Kenosha, WI; KWHE(TV), Honolulu, HI & KWHD, CP for Ch. 53, Castle Rock, CO. Executives: Lester Sumrall, chmn.; S. Sumrall, pres.; Peter Sumrall, v.p.; Louise M. Sumrall, secy.-treas.; Doug Garlinger, dir. of engineering.

Represented (legal) by Heron, Burchette, Ruckert & Rothwell.

**LEWIS BROADCASTING CORP.**—Box 13646, Savannah, GA 31406. Phone: 912-925-0022. Stations: WJCL-TV-FM, Savannah, GA; WLTX(TV), Columbia, SC; WLTZ(TV), Columbus, GA; WZRX & WSTZ(FM), Vicksburg/Jackson, MS. Executive: J. Fred Pierce, exec. v.p.  
Ownership: J. C. Lewis Jr., 100%.  
Represented (legal) by Pierson, Ball & Dowd.  
Represented (sales) by Blair Television; Petry Television Inc.; Adam Young Inc.; Hilyer, Newmark & Wexler.

**GEORGE D. LILLY**—See SJL Broadcast Management Corp.

**LIN BROADCASTING CORP.**—1370 Ave. of the Americas, New York, NY 10019. Phone: 212-765-1902. Stations: WAND(TV), Decatur, IL; WAVY-TV, Portsmouth-Norfolk, VA; KXAS-TV, Fort Worth, TX; KXAN-TV, Austin, TX; WOTV, Grand Rapids, MI; WISH-TV, Indianapolis, IN & WANE-TV, Fort Wayne, IN. For other interests, see Book & Periodical Publishing Firms with TV Station Ownership. Executives: Donald A. Pels, chmn. & pres.; E. Blake Byrne, group v.p., TV; Richard P. Veme, group v.p., radio; Robert S. Cecil, v.p., cellular radio-telephone; Harold N. Spitz, v.p.; Mark M. Evens, v.p.; Ronald Graiff, v.p., engineering; Arnold S. Blauweiss, v.p., finance; David M. Naseman, v.p., gen. counsel & secy.; Michael Plouf, v.p., corporate development & treas.; Frank O'Neil, Richard Rosenfeld, James F. Saunders, v.p.s.; Daniel B. Stokes, corporate controller.  
Represented (legal) by Wilmer, Cutler & Pickering.

**LORIMAR-TELEPICTURES CORP.**—15303 Ventura Blvd., Sherman Oaks, CA 91403. Phone: 818-986-3600. Stations: WPGH-TV, Pittsburgh, PA; majority interest in WLII(TV), Caguas & WSUR-TV, Ponce, PR. Note: Stations are in trusteeship pending sale. Executives: Merv Adelson, chmn. & chief exec. officer; David E. Salzman, Michael N. Garin & Richard T. Robertson, office of the pres.; Anthony Young, exec. v.p. & chief financial officer.  
Represented (legal) by Wiley, Rein & Fielding.  
Represented (engineering) by Hammett & Edison Inc.

**LOVE BROADCASTING CO.**—Box 4596, Biloxi, MS 39535-4596. Principals own WLOX-TV, Biloxi, MS; KDRV(TV), Medford, OR; WSOK & WAEV(FM), Savannah, GA; KNAN(FM), Monroe, LA; interest in WKXI & WTYX(FM), Jackson, MS.  
Ownership: James S. Love III, chmn., 28.3%; John F. Hash, pres., 6.28%; Aubrey L. Collum, v.p.-treas., 6.25%; Jo Love Little, v.p.-secy., 28.3%; Mary E. McMillan, v.p., 28.27%; Dr. L. J. Smith, 1%, 5 others with 0.5% each.

**MAINE BROADCASTING SYSTEM**—One Congress Square, Portland, ME 04101. Phone: 207-772-0181. Stations: WCSH-TV, Portland; WLBS-TV, Bangor, ME KMEG(TV), Sioux City, IA. Executives: Mary Rines Thompson, chmn.; Frederic L. Thompson, pres.; Bruce C. McGorrell, exec. v.p.; Dale Eichom, treas.  
Ownership: Rines Special Trust, Mary R. Thompson, trustee, 100%.  
Represented (legal) by Wilkinson, Barker, Knauer & Quinn.  
Represented (engineering) by Jules Cohen & Associates.  
Represented (sales) by Katz Television.

**MALRITE COMMUNICATIONS GROUP INC.**—1200 Stalter Office Tower, Cleveland, OH 44115-1601. Phone: 216-781-3010. Stations: WUHF(TV) Rochester, NY; WAWS-TV, Jacksonville, FL; WFLX(TV), West Palm Beach, FL; WXIX-TV, Cincinnati, OH-Newport, KY; WHTZ(FM), Newark, NJ; WDGW & KEEY-FM, Minneapolis-St. Paul, MN; WHK & WMMS(FM), Cleveland, OH; KNEW, Oakland, CA; KSNF-FM, San Francisco, CA; KKHT(FM), Houston, TX; KLAC & KZLA(FM), Los Angeles, CA; WEGX(FM), Philadelphia, PA; 80% of WSTE, Ponce-San Juan, PR & 70% of WOIQ(TV), Shaker Heights-Cleveland, OH. Also owns Malrite Television Productions; Malrite Broadcast Services. Executives: Milton Maltz, chmn. & chief exec. officer; John Rosenwald, exec. v.p. & pres., Radio Div.; John C. Chaffee Jr., sr. v.p. & pres., TV Div.; Kevan A. Fight, chief financial officer; John R. Wilson, treas.  
Represented (legal) by Kaye, Scholer, Fierman, Hays & Handler; Benesch, Friedlander, Coplan & Aronoff.  
Represented (engineering) by Silliman & Silliman; Ralph Evans & Associates; Hammett & Edison.  
Represented (sales) by Katz Television; Blair Television; Petry Television; Katz Radio; Christal-Eastman Radio.

**MANSHIP STATIONS**—1650 Highland Rd., Baton Rouge, LA 70802. Mailing address: Box 2906, Baton Rouge, LA 70821. Phone: 504-387-2222. Stations: WBRZ(TV), WJBO & WFMT(FM), Baton Rouge; KRGV-TV-AM, Wesiaco, TX. Owns Capital City Press, publisher of State Times & Morning Advocate (both Baton Rouge). Executives: Douglas L. Manship, chmn. & pres.; Charles P. Manship Jr., treas.; Richard F. Manship, secy.; Ray Alexander, George Jenne & Roy Dardenne, dirs.  
Represented (legal) by Cohn & Marks.  
Represented (sales) by Blair Television; Hillard, Newmark, Weschler & Howard (radio).

**MARSH MEDIA INC.**—One Broadcast Center, Amarillo, TX 79101-4326. Phone: 806-373-1787. Owns KVII-TV, Amarillo, TX; KVJ-TV, Sayre, OK; KVH-TV, Clovis, NM. Executive: James R. McCormick. Principals own Marsh Media of El Paso, KVIA-TV, El Paso, TX; KVIO-TV, Carlsbad, NM. Marsh Media is multiple cable system operator. Executive: Richard Pearson.  
Ownership: Stanley Marsh III, 51%; Michael C. Marsh, 30.25%; Tom F. Marsh, 17.75%; Estelle Marsh Watlington, 1%, KVII-TV, Amarillo, TX; same principals control KVIA-TV, El Paso, TX.

## Group Stations

Represented (legal) by Wiley, Rein & Fielding.  
Represented (engineering) by Smith & Powstenko.  
Represented (sales) by Katz Television.

**McGraw-Hill Broadcasting Co.**—1221 Ave. of the Americas, New York, NY 10020. Phone: 212-512-2000. Stations: KMGH-TV, Denver, CO; KGTV, San Diego, CA; KERO-TV, Bakersfield, CA; WRTV, Indianapolis, IN. Executives: Edward T. Reilly Jr., pres.; David W. Ingraham, sr. v.p., finance, planning & administration; Robert W. Flanders, v.p., engineering; Dennis W. Fretz, controller. Ownership: McGraw-Hill Inc., 100%. Represented (legal) by Koteen & Naftalin. Represented (sales) by Harrington, Righter & Parsons Inc. (KMGH-TV & KERO-TV); MMT Sales Inc. (WRTV & KGTV).

**McKinnon Broadcasting Co.**—Box 6669, Corpus Christi, TX 78411. Phone: 512-853-7700. Executive: Michael D. McKinnon, pres. Stations: Texas Telecasting is licensee of KBMT(TV), Beaumont, TX. The McKinnons own 98% of KIII(TV), Corpus Christi. Michael D. McKinnon owns 26% of KUSI-TV, San Diego, CA & serves as gen. mgr.; owns 46% of KBVO-TV, Austin, TX. Represented (legal) by Cohn & Marks. Represented (engineering) by Jules Cohen & Associates. Represented (sales) by Katz Television.

**MDM Broadcasting Inc.**—See Wooster Republican Printing Co.

**Media Central Inc.**—Osborne Office Center, Chattanooga, TN 37411. Phone: 615-894-4980. Has interest in WOAC(TV), Canton, OH; WZDX(TV), Huntsville, AL; WKCH-TV, Knoxville, TN; KHAI-TV, Honolulu, HI; KBSI(TV), Cape Girardeau, MO; WDBD(TV), Jackson, MS; KZKC(TV), Kansas City, MO. Media Central manages & operates WXTX(TV), Columbus, GA. Executives: Donald B. Kent, John F. Pauza, Cliff Curley, Stephen D. Kent. Ownership: Morton J. Kent, chmn.-pres., 21.21%; Kent Rentals Inc., 37.23%; Forrest L. Preston, 8.24%; David R. Vaughn & John F. McMullan, 7.98% each; H. Bernard Dixon, 6.92%; others, none with as much as 3%. Represented (legal) by Sidley & Austin. Represented (engineering) by A. D. Ring & Associates. Represented (sales) by Seltel Inc.

**Media General Broadcast Group**—817 E. Washington St., Tampa, FL 33602. Phone: 813-221-5757. Owns WFXL(TV), Tampa-St. Petersburg, FL; WJKS(TV), Jacksonville, FL; WCBD-TV, Charleston, SC. Broadcasting executives: Robert T. Sutton, pres. & chief exec. officer; James A. Zimmerman, v.p., operations & finance; James Saunders, v.p. & gen. mgr., WFXL; L. William White, v.p. & gen. mgr., WJKS; Joseph W. Evans III, v.p. & gen. mgr., WCBD-TV. Ownership: Media General Inc. Media General is a multiple cable system operator. For other interests, see Newspaper Ownership of TV Stations. Represented (legal) by Holland & Knight. Represented (sales) by MMT Sales Inc.

**Meredith Corp. (Broadcasting Group)**—1716 Locust St., Des Moines, IA 50336. Phone: 515-284-3000. Executives: William C. McReynolds, pres., Broadcasting Group; Daniel L. Monroe, v.p., staff operations; Erv Parthe, v.p., group dir. of program services; Bill Strube, group dir. of engineering. Operates WTVH(TV), Syracuse, NY, Cathy Creaney, v.p. & gen. mgr.; KPHO-TV, Phoenix, AZ, Richard De Angelis, v.p. & gen. mgr.; KCTV, Kansas City, MO, Phillip A. Jones, v.p. & gen. mgr.; WNEM-TV, Bay City-Saginaw-Flint, MI, Paul Virciglio, v.p. & gen. mgr.; KSEE(TV), Fresno, CA, Todd Holmes, v.p. & gen. mgr.; WOFL(TV), Orlando, FL, Norris Reichel, v.p. & gen. mgr. & KVVU-TV, Henderson-Las Vegas, NV, Rusty Durante, v.p. & gen. mgr. Represented (legal) by Haley, Bader & Potts. Represented (engineering) by A. D. Ring & Associates. Represented (sales) by MMT Sales Inc.

**Meyer Broadcasting Co.**—Broadway at Fourth, Bismarck, ND 58501. Phone: 701-223-0900. Stations: KFVR-TV-AM & KYYY(FM), Bismarck; KQCO-TV, Dickinson; KMOT(TV) & KIZZ(FM), Minot; KUMV-TV, Williston, ND; KYVA(FM), Billings, MT. Also owns Bismarck Mandan Cable TV Inc. Executives: William Ekberg, pres. & chief exec. officer; Judith E. Johnson, v.p. & chief operating officer. Ownership: Marietta Meyer Ekberg, 51%; William Ekberg, 11%; Judith E. Johnson, 7%. Represented (legal) by Hogan & Hartson. Represented (engineering) by Jules Cohen & Associates. Represented (sales) by Blair Television.

**Miami Valley Christian Television Inc.**—2675 Dayton Rd., Springfield, OH 45506. Phone: 513-323-0026. Stations: WTJC(TV), Springfield, OH; WTLJ(TV), Muskegon, MI. Ownership: Non-profit corp. Vernon Wilson, chmn.; Marvin D. Sparks, pres.; Homer Speece, v.p.-secy.-treas.

**Midcontinent Broadcasting Co.**—13th St. & Phillips Ave., Sioux Falls, SD 57102. Phone: 605-336-1100. Owns KELO-TV, Sioux Falls with satellites KDLO-TV, Florence; KCLO-TV, Rapid City & KPLO-TV, Reliance, SD; KELO-AM-FM, Sioux Falls; KPLO-FM, Reliance; KDLO-FM, Watertown, SD; WTSO & WZEE(FM), Madison, WI; KXLK(FM), Haysville, KS; 50% of Washington International Teletop; has multiple cable holdings. Executives: Joe Floyd, chmn. & treas.; N. L. Bentson, pres.; Joseph H. Floyd, exec. v.p. & secy.; Evans A. Nord, v.p.; Edmond R. Ruben, chmn. emeritus.

Ownership: Midcontinent Corporation.  
Represented (legal) by Dow, Lohnes & Albertson.  
Represented (engineering) by A. D. Ring & Associates.  
Represented (sales) by Seltel Inc.

**Midwest Communications Inc.**—90 South 11th St., Minneapolis, MN 55403. Phone: 612-330-2400. Stations: WCCO-TV-AM & WLTE-FM, Minneapolis-St. Paul, MN; WFRV-TV, Green Bay, WI; WJMN-TV, Escanaba, MI; KCCO-TV, Alexandria & KCCW-TV, Walker, MN. Owns & operates Midwest Cable & Satellite Inc., Minneapolis, MN. Executives: W. T. Doar Jr., chmn.; James M. Rupp, pres. & chief exec. officer; Everett Klosterman, v.p. & chief financial officer; Ron Handberg, v.p. & gen. mgr., WCCO-TV; Steve Goldstein, v.p. & gen. mgr., WCCO Radio; Rand Gottlieb, v.p. & gen. mgr., WLTE-FM; Bob Farrow, v.p. & gen. mgr., WFRV-TV/WJMN-TV; Bill Craig, gen. mgr., Midwest Cable & Satellite Inc. Represented (legal) by Rosenman & Colin (WCCO-TV); Koteen & Naftalin (WFRV-TV). Represented (sales) by TeleRep Inc. Washington News Bureau: Hall of States Bldg., Suite 161, 400 N. Capitol St. 20001. Phone: 202-737-4620.

**Midwest Television Inc.**—509 S. Neil St., Champaign, IL 61820. Phone: 217-356-8333. Owns & operates WCIA(TV), Champaign, IL; WMBD-TV-AM & WKZW(FM), Peoria, IL; WCFN(TV), Springfield, IL; KFMB-TV-AM-FM, San Diego, CA. Executives: August C. Meyer, chmn.; August C. Meyer Jr., pres.; Robert L. Myers, exec. v.p.; Jack B. Everette, exec. v.p. & treas.; Karen H. Meyer, v.p.-secy.; Guy F. Main, exec. v.p.; Paul Palmer, v.p. Ownership: August C. Meyer Jr., 51.4%; August C. Meyer, 23.17%; Estate of Clara R. Meyer, 25.42%. Represented (legal) by Covington & Burling. Represented (engineering) by A. D. Ring & Associates; Hammett & Edison Inc. Represented (sales) by Petry Television Inc.

**ML Media Partners**—See Television Station Partners

**Mormon Church**—See Bonneville International Corp.

**Morris Network Inc.**—Box 4328, Macon, GA 31213. Phone: 912-745-4141. Owns WMGT(TV), Macon, GA; WDHN(TV), Dothan, AL; WVGA(TV), Valdosta, GA; KARK-TV, Little Rock, AR. For other interests, see Newspaper Ownership of TV Stations. Executive: Dean Hinson, pres. Ownership: Charles H. Morris, Alden M. Maier. Represented (legal) by Kenkel, Bamard & Edmundson; Fletcher, Heald & Hildreth. Represented (sales) by Katz Television; Seltel Inc.

**Multimedia Broadcasting Co. (Div. of Multimedia Inc.)**—140 W. Ninth St., Cincinnati, OH 45202. Phone: 513-352-5000. Stations: KSDK(TV), St. Louis, MO; WMAZ-TV, Macon, GA; WBIR-TV, Knoxville, TN; WLWT(TV), Cincinnati, OH; WFBC-AM-FM, Greenville, SC; WMAZ(AM) & WAYS(FM), Macon, GA; KEEL & KITT(FM), Shreveport, LA; WEZW(FM), Wauwatosa, WI. Multimedia Inc. Executives: Wilson C. Weam, chmn.; Walter E. Bartlett, pres. & chief exec. officer; D. J. Barhyte, senior v.p. & pres., Multimedia Newspaper Co.; Elizabeth Mills, v.p., corporate communications; Alfred F. Burgess, secy.; Thelma M. Anderson, asst. secy.; Robert Hamby, treas. & chief financial officer; Thomas L. Magaha, controller; Peter Lund, senior v.p. & pres., Multimedia Entertainment; Donald D. Sbarra, senior v.p. & pres., Multimedia Cablevision Co. Multimedia Bcstg. Executives: James T. Lynagh, senior v.p. & pres., radio; Greg Anderson, exec. v.p., radio operations; James M. Hart, v.p.; Anthony H. Kieran, v.p.; William L. Bolster, v.p.; Don McGoirk, v.p.; Fred L. Newton, v.p.; Rich Washer, v.p.; William Garrison, v.p., engineering; Leeann Lewis, v.p. For newspaper interests see Newspaper Ownership of TV Stations. Multimedia is a multiple cable system operator. Represented (legal) by Dow, Lohnes & Albertson. Represented (sales) by Katz Television.

**Morgan Murphy Stations**—7025 Raymond Rd., Madison, WI 53719. Phone: 608-271-4321. Evening Telegram Co. owns WISC-TV, Madison, WI; KXLY-TV-AM-FM, Spokane, WA; KTHI-TV, Fargo-Grand Forks, ND; Apple Valley Bcstg. Inc. which operates KAPP(TV), Yakima, WA & satellite KVEW, Kennewick, WA. For newspaper interests, see Evening Telegram Newspapers in Newspaper Ownership of TV Stations. Executive: Elizabeth Murphy Burns, pres. Represented (legal) by Brown, Finn & Nietert, Chartered. Represented (engineering) by Jules Cohen & Associates. Represented (sales) by Harrington, Righter & Parsons Inc.

**National Broadcasting Co. Inc.**—30 Rockefeller Plaza, New York, NY 10112. Phone: 212-664-4444. Stations: WNBC-TV, New York, NY; WRC-TV, Washington, DC; WMAQ-TV, Chicago, IL; WKYC-TV, Cleveland, OH; KNBC-TV, Los Angeles, CA; KCNC-TV, Denver, CO; WTVJ(TV), Miami, FL; KNBR(AM), San Francisco, CA. Executives: John Welch, chmn.; Robert Wright, pres. & chief exec. officer. Ownership: General Electric Co. Washington office: 1825 K St. NW 20006. Phone: 202-885-4015.

**Nationwide Communications Inc.**—One Nationwide Plaza, Columbus, OH 43216. Phone: 614-249-7676. Stations: WATE-TV, Knoxville, TN; WXEX-TV, Richmond-Petersburg, VA; WBAY-TV, Green Bay, WI; KITN(TV), Minneapolis, MN; WNCI(FM), Columbus, OH; WGAR-AM-FM, Cleveland, OH; WPOC(FM), Baltimore, MD; WKZL(FM), Winston-Salem, NC; WBjw-AM-FM, Orlando, FL; KMJJ & KLUC(FM), Las Vegas, NV; KNST & KRQQ(FM), Tucson, AZ; KWSS(FM), Gilroy-San Jose, CA; KZAP(FM),

Sacramento, CA; KZZP-AM-FM, Mesa, AZ; KISW(FM), Seattle-Tacoma, WA. **Executives:** Steve Berger, pres.; Benjamin McKeel, v.p., television; Willard Hoyt, v.p. & treas.; Don Watkins, v.p., engineering; Patricia L. Glassburn, asst. treas. **Ownership:** Nationwide Mutual Insurance Co. **Represented (legal)** by Fletcher, Heald & Hildreth. **Represented (engineering)** by Cohen, Dippell & Everist, P.C.

**NEW LIFE EVANGELISTIC CENTER INC.**—1411 Locust St., St. Louis, MO 63103. Phone: 314-436-2424. Stations: KNLC(TV), St. Louis, MO; KNLJ(TV), Jefferson City, MO. **Ownership:** Non-profit corp. Rev. Larry Rice, pres.; Rev. Ray Redlich, v.p.; Rev. Ken Klingerman, secy.-treas.

**NEWS PRESS & GAZETTE CO.**—825 Edmond St., Box 29, St. Joseph, MO 64502. Phone: 816-279-5671. Stations: WSAV-TV, Savannah, GA; WJTV, Jackson, MS; KSFY-TV, Sioux Falls, KABY-TV, Aberdeen & KPRY-TV, Pierre, SD; WHLT(TV), Hattiesburg, MS; WECT(TV), Wilmington, NC. Also publishes St. Joseph News-Press/Gazette & is a multiple cable system operator. **Executives:** Henry H. Bradley, chmn., v.p.-treas. & publisher; David R. Bradley Jr., pres. & editor; Elizabeth L. Neel, secy. **Ownership:** David R. Bradley Trust, 5.02%; David R. Bradley Jr., 6.65%; Henry H. Bradley, 5.63%; Henry D. Bradley estate, 19.53%; Natalie B. Murdoch Trust, 4.11%; Robert M. Lindsay, 3.32%; Gary M. Chicote, 2.28%; Carroll C. Hicks, 1.00%; Elizabeth L. Neel, 1.05%; 55 others, none with as much as 1%. **Represented (legal)** by Arent, Fox, Kintner, Plotkin & Kahn. **Represented (sales)** by Katz Television (KSFY-TV, KPRY-TV, KABY-TV & WECT); Petry Television (WJTV, WHLT & WSAV-TV).

**THE NEW YORK TIMES CO.**—229 West 43rd St., New York, NY 10036. Phone: 212-556-1234. Stations: WREG-TV, Memphis, TN; KFSM-TV, Fort Smith, AR; WHNT-TV, Huntsville, AL; WQAD-TV, Moline, IL; WNEP-TV, Scranton, PA; WQXR-AM-FM, New York, NY; 56 NJ cable franchises. **Executives:** Arthur Ochs Sulzberger, chmn.; Walter E. Mattson, pres.; David L. Gorham, sr. v.p.; Benjamin Handelman, sr. v.p.; John D. Pomfret, sr. v.p.; Michael E. Ryan, sr. v.p.; Guy T. Garrett, v.p.; Solomon B. Watson IV, secy.; Denise K. Fletcher, treas.; Frank R. Gatti, controller; David K. MacDonald, v.p. & dir., cable group; John R. Harrison, v.p. & pres., regional newspaper group; William T. Kerr, v.p. & pres., magazine group; Frank Roberts, pres., bcstg. group. For other holdings, see listings under Newspaper Ownership of TV Stations; Book & Periodical Publishing Firms with TV Station Ownership. **Represented (legal)** by Koteen & Naftalin. **Represented (engineering)** by Jules Cohen & Associates. **Represented (sales)** by Katz Television.

**NORTHWEST TELEVISION INC.**—Box 1313, Eugene, OR 97440. Phone: 503-342-4961. Stations: KVAL-TV, Eugene, OR; KCBY-TV, Coos Bay, OR; KBCI-TV, Boise, ID; 50% of KPIC(TV), Roseburg, OR. **Ownership:** The Donald E. Tykeson Trust, 50.98%; Robert P. Booth, 15.20%; Harry S. Coleman, trustee, 7.7%; James W. Putney, 6.21%; Robert B. & Richard A. Booth, 7.65%. **Represented (legal)** by Dow, Lohnes & Albertson. **Represented (engineering)** by A. D. Ring & Associates; McClanathan & Associates. **Represented (sales)** by Katz Television; Art Moore Inc.

**ODYSSEY PARTNERS**—437 Madison Ave., New York, NY 10022. Phone: 212-715-8600. Owns WPCQ(TV), Charlotte, NC; has interest in WDZL(TV), Miami, FL; WTXQ(TV), Waterbury, CT. **Note:** Sale of WPCQ pends. **Executive:** Michael Finkelstein, pres. **Ownership:** Michael Finkelstein & Ltd. partners. **Represented (legal)** by Koteen & Naftalin. **Represented (engineering)** by Jules Cohen & Associates. **Represented (sales)** by Katz Independent TV Sales.

**OUTLET COMMUNICATIONS INC.**—111 Dorrance St., Providence, RI 02903. Phone: 401-276-6200. Owns WJAR(TV), Providence, RI; WCMH-TV, Columbus, OH; WATL(TV), Atlanta, GA; WXIN(TV), Indianapolis, IN; WASH(FM) & WTOP(AM), Washington, DC; KIQQ(FM), Los Angeles, CA; WTKS(FM), Bethesda, MD. **Executives:** Bruce Sundlun, chmn.; David E. Henderson, pres. & chief exec. officer; Joseph T. Chairs, v.p., radio group; Gerald T. Plemmons, v.p., engineering; Steve J. Carninis, v.p., TV news; John D. Sawhill, v.p. & gen. mgr., WJAR; Garland R. Robinson, v.p. & gen. mgr., WCMH-TV; John A. Serrao, gen. mgr., WATL; Joseph A. Young, v.p. & gen. mgr., WXIN; Tom J. Mosher, v.p. & gen. mgr., KIQQ; Michael L. Douglass, v.p. & gen. mgr., WTOP/WTKS. **Ownership:** Bruce G. Sundlun, chmn., 20%; David E. Henderson, pres., 5%; E. Burke Ross Jr., 4.31%; Felix Oziembleski, v.p.; Gerald Scher, secy.; Frank H. Pearl, asst. secy., 4.31%; Josephine Renola, asst. secy.; Raymond G. Chambers, 22.78%; William E. Simon, 15.24%; Frank E. Walsh Jr., 11.97%; Frank E. Richardson III, 7.97%. **Represented (legal)** by Sundlun, Scher & Singer. **Represented (sales)** by Katz Television.

**PALMER COMMUNICATIONS INC.**—1801 Grand Ave., Des Moines, IA 50308. Phone: 515-242-3500. Stations: WHO-TV-AM & KLYF(FM), Des Moines; KWQC-TV, Davenport, IA; WNOG, Naples & WCVU(FM), Fort Myers, FL; WTNT(FM), Tallahassee, FL. Palmer is a multiple cable system operator. **Executives:** William J. Ryan, pres. & chief exec. officer; Robert G. Engelhardt, exec. v.p. & secy.; M. Wayne Wisheart, v.p.-treas. & chief finance officer; Mike Giudicessi, general counsel; Vic Landau, corporate engineer. **Ownership:** D. D. Palmer Trust. **Represented (sales)** by Blair Television.

**PAPPAS TELECASTING COMPANIES**—500 S. Chinowth, Visalia, CA 93277. Phone: 209-733-7800. Stations: KMPH(TV), Visalia-Fresno, CA; WHNS(TV), Asheville, NC-Greenville-

Spartanburg, SC; KPTM(TV), Omaha, NE; CP for WHST(TV), Greenwood, SC; pending assignment of KOKH-TV, Oklahoma City, OK. **Executives:** Harry J. Pappas, pres. & chief exec. officer; LeBon G. Abercrombie, senior exec. & gen. mgr., KMPH(TV); Dennis J. Davis, senior exec. v.p. & chief financial officer; Joseph A. Shaffer, v.p. & gen. mgr., WHNS(TV); Gary R. Nielsen, v.p. & gen. mgr., KPTM(TV); Robert E. Denton, v.p.-property management; Dale P. Kelly, v.p. & dir. of engineering; Ralph Brown, v.p. & gen. mgr., Pappas Teleproductions; Stella A. Pappas, secy.-treas.; Nancy Cason, traffic systems coordinator. **Ownership:** Harry J. Pappas. **Represented (legal)** by Fletcher, Heald & Hildreth; Bryan, Cave, McPheeters & McRoberts. **Represented (engineering)** by Cecil Lynch; Smith & Powstenko. **Represented (sales)** by TeleRep Inc.

**PARK COMMUNICATIONS INC.**—Terrace Hill, Ithaca, NY 14850. Phone: 607-272-9020. Owns WNCT-TV-AM-FM, Greenville, NC; WDEF-TV-AM-FM, Chattanooga, TN; WJHL-TV, Johnson City, TN; WTVR-TV-AM-FM, Richmond, VA; WSLV-TV, Roanoke, VA; WUTR(TV), Utica, NY; WBMG(TV), Birmingham, AL. Park also owns radios WNAX, Yankton, SD; WHEN & WRHP(FM), Syracuse, NY; WPAT-AM-FM, Paterson, NJ; KJJO-AM-FM, Eden Prairie, MN; KWJJ-AM-FM, Portland, OR; KEZX-AM-FM, Seattle, WA & KWLO & KFMW(FM), Waterloo, IA. **Executives:** Roy H. Park, chmn. & chief exec. officer; Wright M. Thomas, pres. & chief operating officer; Randal N. Stair, v.p., controller & asst. secy.; W. Randall Odil, v.p., television; William L. Fowler, v.p., radio. **Ger. Mgrs.:** Edward Adams, WNCT-TV; W. Hanes Lancaster Jr., WJHL-TV; Rich Pegram, WTVR-TV; Paul Kennedy, WUTR; Eddie Anderson, WTVR-AM-FM; James DeSchepper, WSLV-TV; Hoyle Broome, WBMG(TV); Rick Prusator, WNAX; Robert Carolin, WHEN/WRB; David Pederson, KWJJ-AM-FM; Dave Littrell, KEZX-AM-FM; Don Machead, KJJO-AM-FM. For newspaper interests, see Newspaper Ownership of TV Stations. **Represented (legal)** by Wiley, Rein & Fielding. **Represented (engineering)** by A. D. Ring & Associates. **Represented (sales)** by Blair Television.

**PEGASUS BROADCASTING**—666 Dundee Rd., Suite 1901, Northbrook, IL 60062. Phone: 312-272-0233. Owns KSCH-TV, Stockton-Sacramento, CA; WJBF(TV), Augusta & WTVM(TV), Columbus, GA; WAPA-TV, San Juan, PR; KCAP(AM) & KZMT(FM), Helena, MT. **Executives:** Christopher J. Brennan, chmn.-pres. & chief exec. officer; Richard Lipton, v.p.-secy. & general counsel. **Represented (legal)** by Fletcher, Heald & Hildreth. **Represented (engineering)** by John F. X. Browne & Associates Inc. **Represented (sales)** by Blair Television; Seltel Inc.

**PIKES PEAK BROADCASTING CO.**—Box 1457, Colorado Springs, CO 80901. Phone: 303-632-1515. Owns KRDO-TV-AM-FM, Colorado Springs-Pueblo; KJCT-TV, Grand Junction, CO. **Executives:** Harry W. Hoth Jr., pres.; Joan G. Hoth, v.p.-treas.; Patti Hoth Crouse, secy. **Ownership:** Harry W. Hoth Jr., 100%. **Represented (legal)** by Fletcher, Heald & Hildreth. **Represented (sales)** by Blair Television.

**I. MARTIN POMPADUR**—See Television Station Partners.

**POST-NEWSWEEK STATIONS INC.**—1150 15th St. NW, Washington, DC 20071. Phone: 202-334-4600. Stations: WDIV(TV), Detroit, MI; WJXT(TV), Jacksonville, FL; WPLG(TV), Miami, FL; WFSB(TV), Hartford, CT. Also owns Post-Newsweek Cable. **Executives:** Joel Chaseman, chmn. & chief exec. officer; G. William Ryan, pres. & chief operating officer; Stephen Flanagan, v.p., engineering; Gordon King, exec. v.p., business affairs; L. Stanley Paige, v.p., legal affairs; James Snyder, v.p., news; Catherine Nierle, v.p., business affairs; Augustus L. Bailey Jr., v.p. & gen. mgr., WJXT; Alan Frank, v.p. & gen. mgr., WDIV; John Garwood, v.p. & gen. mgr., WPLG; Barry Barth, v.p. & gen. mgr., WFSB. **Ownership:** The Washington Post Co. **Represented (legal)** by Covington & Burling. **Represented (sales)** by Petry Television Inc.

**PRECHT COMMUNICATIONS INC.**—2029 Century Park East, Suite 3230, Los Angeles, CA 90067. Phone: 213-552-6962. Stations: KECI-TV, Missoula; KCFW-TV, Kalispell & KTVM, Butte, MT. Precht Television Associates, Robert H. Precht, pres., owns KIEM-TV, Eureka, CA. **Executives:** Robert H. Precht, pres.; Margaret Anne Ragsdale, v.p. & general manager, Montana stations. **Represented (legal)** by Cohn & Marks. **Represented (sales)** by Katz Television.

**PRICE COMMUNICATIONS CORP.**—45 Rockefeller Plaza, New York, NY 10020. Phone: 212-757-5600. Stations: WEEK-TV, Peoria, IL; WZZM-TV, Grand Rapids, MI; WAPT(TV), Jackson, MS; KSNF(TV), Joplin, MO; KJAC-TV, Port Arthur-Beaumont, TX; KFDX-TV, Wichita Falls, TX; WSEE(TV), Erie, PA; WNAC-TV, Providence, RI; WOWO-AM-FM, Fort Wayne, IN; WFBG & WIRK(FM), West Palm Beach, FL; WWKB(AM) & WKSE(FM), Buffalo-Niagara Falls, NY; KOMA(AM) & KRXO-FM, Oklahoma City, OK; has interest in WNIC-AM-FM, Detroit, MI; WLAC-AM-FM, Nashville, TN; KIOI(FM), San Francisco, CA; KKO-AM-FM, Albuquerque, NM. Also owns Price Outdoor Media of Missouri Inc.; Telemation Inc. and publishes National Law Journal & New York Law Journal. **Note:** Price Communications is selling WEEK-TV, Peoria, IL; KOMA & KRXO-FM, Oklahoma City, OK. **Executives:** Robert Price, pres.-treas.; Richard Appleton, exec. v.p., bcstg.; Kim Meltzer, v.p., bcstg.; Ellen Fader, v.p.-secy.; Alisa Diamond, asst. secy. **Represented (legal)** by Cohn & Marks; Proskauer, Rose, Goetz & Mendelsohn. **Represented (sales)** by Katz Television; MMT Sales Inc.

## Group Stations

**PROVIDENCE JOURNAL BROADCASTING CORP.**—75 Fountain St., Providence, RI 02902. Phone: 401-277-7151. Stations: KMSB-TV, Tucson-Nogales, AZ; KGSW-TV, Albuquerque, NM; WHAS-TV, Louisville, KY & is buying WPCQ-TV, Charlotte, NC. Also owns Colony Communications Inc., multiple cable system operator; MetroNet Inc., Providence, RI paging company; Providence Journal Cellular MGM Services, Raleigh, NC cellular telephone systems. **Executive:** Jack C. Clifford, v.p., broadcasting. **Ownership:** Providence Journal Co., 100%. **PJC ownership:** Stephen Hamblett, pres. & chief exec. officer; voting trust, 62.46%. **Represented (legal)** by Dow, Lohnes & Albertson; Covington & Burling. **Represented (engineering)** by A. D. Ring & Associates. **Represented (sales)** by TeleRep Inc.

**PULITZER PUBLISHING CO.**—One City Centre, Suite 2020, St. Louis, MO 63101. Phone: 314-231-5965. Stations: KOAT-TV, Albuquerque, NM; KETV, Omaha, NE; WGAL-TV, Lancaster, PA; WYFF-TV, Greenville, SC; WXII-TV, Winston-Salem, NC; WPTA-TV, Fort Wayne, IN; WLKY-TV, Louisville, KY; KWNNM-TV, Silver City, NM; KTAR & KKL(FM), Phoenix, AZ. For newspaper interests, see Newspaper Ownership of TV Stations. **Executives:** Joseph Pulitzer Jr., chmn. of the board; Glenn A. Christopher, vice chmn.; Michael E. Pulitzer, pres.; Ronald H. Ridgway, senior v.p., finance; Ken J. Elkins, pres. & chief exec. officer, Pulitzer Broadcasting Co. **Ownership:** Pulitzer Publishing Co. **Represented (legal)** by Verner, Lipfert, Bernhard, McPherson & Hand. **Represented (sales)** by Blair Television; Petry Television; Katz Television.

**QUINCY BROADCASTING CO.**—513 Hampshire St., Box 80, Quincy, IL 62306. Phone: 217-228-6600. Quincy Newspapers Inc., publisher of Quincy Herald-Whig, owns 95% of WGEM-TV-AM-FM, Quincy, IL-Hannibal, MO; 100% of WSJV-TV, Elkhart-South Bend, IN; KTTC-TV, Rochester, MN; WVVA-TV, Bluefield, WV; New Jersey Herald, Newton, NJ. **Executives:** Thomas A. Oakley, pres.; Ralph Oakley, v.p. & gen. mgr.; Ben Stewart, v.p., television sales; Leo Henning, radio station mgr.; Judy Groves, radio sales manager. **Ownership:** Quincy Newspapers Inc. **Represented (legal)** by Wilkinson, Barker, Knauer & Quinn. **Represented (engineering)** by Lohnes & Culver. **Represented (sales)** by Blair Television; Banner Radio.

**RED RIVER BROADCAST CORP.**—4015 9th Ave. SW, Fargo, ND 58103. S Stations: KVRN-TV, Fargo, ND; KNRR-TV, Pembina, ND; KBRR-TV, Thief River Falls, MN. **Ownership:** Curtis Squire Inc. **CSI ownership:** Myron Kunin, pres., 57%; James, Andrew, David & William Kunin, 43%. **Represented (legal)** by Wilkinson, Barker, Knauer & Quinn; Phillips, Gross & Aaron (Minneapolis). **Represented (engineering)** by A. D. Ring & Associates. **Represented (sales)** by Independent TV Sales.

**REITEN TELEVISION**—3425 S. Broadway, Minot, ND 58701. Phone: 701-852-2140. Owns KXMC-TV, Minot; KXMB-TV, Bismarck; KXMA-TV, Dickinson; KXMD-TV, Williston; KCJB & KHHT(FM), Minot, all ND. **Executive:** Chester Reiten, pres. **Ownership:** Chester Reiten & family. **Represented (legal)** by Fisher, Wayland, Cooper & Leader. **Represented (sales)** by Seltel Inc.

**RELIANCE GROUP INC.**—See Telemundo Group Inc.

**RETLAW ENTERPRISES INC.**—Box 5455, Fresno, CA 93755. Phone: 209-222-2411. Owns KJEO-TV, Fresno; KMST-TV, Monterey, CA; KIMA-TV, Yakima, WA; KEPR-TV, Pasco, WA; KLEW-TV, Lewiston, ID; KIDK-TV, Idaho Falls, ID. **Executives:** Lillian B. Disney, co-chmn.; Sharon Disney Lund, co-chmn.; Diane Disney Miller, pres.; Joseph C. Drilling, v.p., broadcasting. **Ownership:** Lillian B. Disney & Sharon Disney Lund, co-chmn., 30% each; Diane Disney Miller, pres., 24%; Diane Disney Miller, trustee for Christopher Miller & Joanne Miller Runeare, 16%. **Represented (legal)** by Wiley, Rein & Fielding. **Represented (engineering)** by Hammett & Edison Inc. **Represented (sales)** by Petry Television Inc. (KJEO & KMST); Katz Television (KIMA-TV & KIDK).

**WILLIAM S. REYNER JR.**—See Smith Broadcasting Group Inc.

**GERALD J. ROBINSON**—2250 Seymour Ave., Cincinnati, OH 45212. Owns WYZZ-TV, Bloomington, IL; WSMH-TV, Flint, MI; WMCC, Marion, IN.

**PETER RYDELL**—See Craig Fox Group.

**SAINTE LTD.**—Box 4159, Modesto, CA 95352-4159. Phone: 209-523-0777. Owns KCSO-TV, Modesto, CA; KREN-TV, Reno, NV; K07TA, LPTV, Santa Maria, CA; K09UF, LPTV, Morro Bay, CA; permittees for KBCP-TV, Paradise, CA & K22AV, LPTV, Westwood, CA. **Executives:** Chester Smith & Naomi L. Smith, general partners. **Ownership:** Chester & Naomi Smith, gen. partners, 54%; Sainte Network Corp., gen. partner, 1%; Enoch S. Christofferson, trustee, 18%; Lena M. Smith, 5%; Trude P. Davis, 5%; Bernard Hennings, 6%; Albert J. Chance & J. Wilmar Jensen, 5.5% each. **Represented (legal)** by Fletcher, Heald & Hildreth. **Represented (engineering)** by Cecil Lynch. **Represented (sales)** by Univision.

**SARKES TARZIAN INC.**—See Tarzian.

**SCHURZ COMMUNICATIONS INC.**—223 W. Colfax Ave., South Bend, IN 46626. Phone: 219-287-1001. Owns & operates WSBT-TV-AM & WNSN(FM), South Bend, IN; WDBJ-TV, Roanoke, VA; WAGT-TV, Augusta, GA; KYTV, Springfield, MO; has multiple cable holdings. For newspaper interests, see Newspaper Ownership of TV Stations. **Executives:** Franklin D. Schurz Jr., pres.-treas.; James G. Young Jr., chief financial exec.; Mary Schurz, secy.; Anne G. Strantz, asst. secy.-treas. **Represented (legal)** by Hogan & Hartson; Brown, Finn & Nietert. **Represented (engineering)** by David Steel & Associates; Moffet, Larson & Johnson, P.C.; Jules Cohen & Associates. **Represented (sales)** by Katz Television; Harrington, Righter & Parsons Inc.; Blair Television.

**SCRIPPS-HOWARD BROADCASTING CO.**—1100 Central Trust Tower, Cincinnati, OH 45202. Phone: 513-977-3000. Stations: WEWS-TV, Cleveland; WCPO-TV, Cincinnati, OH; WPTV, West Palm Beach, FL; WMC-TV-AM-FM, Memphis, TN; KJRH-TV, Tulsa, OK; KSHB-TV, Kansas City, MO; KNXV-TV, Phoenix, AZ; WXYZ-TV, Detroit, MI; WFTS-TV, Tampa, FL; WBSB(FM), Baltimore, MD; KUPL-AM-FM, Portland, OR. **Executives:** Jack R. Howard, chmn. (200 Park Ave., New York, NY 10166); Richard J. Janssen, pres. (3001 Euclid Ave., Cleveland, OH 44115); Aj Schottelkotte, sr. v.p.; William J. Brooks, v.p.; James E. Smith, v.p., sales; Jeanne Findlater, v.p.; F. Ben Hevel, v.p.; Warren P. Happel, v.p., engineering; Bob J. Wormington, v.p.; James H. Knight, v.p.; Ron Klayman, v.p.; Stuart B. Powell, v.p.; D. J. Castellini, secy.-treas.; Terry Schroeder, administrative mgr. **Represented (legal)** by Baker & Hostetler. **Represented (sales)** by Blair Television.

**SEAWAY COMMUNICATIONS INC.**—Box 858, Rhinelander, WI 54501. Phone: 715-369-4700. Owns WJFW-TV, Rhinelander-Wausau, WI; WVLI-TV, Bangor, ME. **Executives:** Dr. James Buckner, chmn.; Dr. Henry Wiggins, vice chmn. **Ownership:** Dr. James L. Buckner, chmn., 2%; Dr. Henry Wiggins Jr., vice chmn., 5%; John W. Swain, pres., 9.6%; Herbert Harris, secy., 1.1%; Khamalow Beard Jr., treas., 1.9%; Marion D. Earles, 4.6%; Dr. Roger M. Berkeley, 3.6%; others, none with as much as 3%. **Represented (legal)** by Mullin, Rhyne, Emmons & Topel. **Represented (sales)** by Seltel Inc.

**SHAMROCK BROADCASTING INC.**—4444 Lakeside Dr., Burbank, CA 91505. Phone: 818-845-4444. Owns WTVQ-TV, Lexington, KY; KTAB-TV, Abilene, TX; KXXV-TV, Waco, TX; KUDL(FM), Kansas City, KS; WFOX(FM), Gainesville (Atlanta), GA; KMGG(FM), Dallas, TX; KABL-AM-FM, Oakland-San Francisco, CA; KXKL-AM-FM, Denver, CO; WCXI & WWWV(FM), Detroit, MI; KXRX(FM), Seattle, WA; WTKN & WWSW-FM, Pittsburgh, PA; WHB(AM), Kansas City, MO; KZFX-FM, Lake Jackson (Houston), TX & is buying KMLE-FM, Phoenix, AZ. **Executives:** Roy E. Disney, chmn.; Stanley P. Gold, pres. & chief exec. officer; James R. Nixon, exec. v.p. & chief operating officer; Karen K. Merrell, v.p., administration; William Clark, pres., radio div. **Ownership:** Roy E. Disney family. **Represented (legal)** by Leventhal, Senter & Lerman. **Represented (engineering)** by Hammett & Edison Inc.

**RICHARD E. SHIVELY**—c/o North Platte Television Inc., Box 749, North Platte, NE 69101. Owns 90% of KNOP-TV, North Platte; 28.6% of WMLI(TV), Grand Rapids, MI. **Represented (sales)** by Adam Young Inc.

**SILVER KING BROADCASTING**—1529 U.S. 19 S, Clearwater, FL 33546. Owns WHSH(TV), Marlborough, MA; WHSE(TV), Newark, NJ; WHSI(TV), Smithtown, NY; KHSC(TV), Ontario, CA; WEHS(TV), Aurora, IL; WHSW(TV), Baltimore, MD; WHSP(TV), Vineland, NJ; WQHS(TV), Cleveland, OH; KHSN(TV), Alvin, TX; KHSX(TV), Irving, TX; WBHS(TV), Tampa, FL & is buying KPST-TV, Ch. 66, Vallejo, CA. **Executives:** Roy M. Speer, chmn.; Lowell W. Paxson, pres.; Joseph A. Connolly, v.p.-treas.; Richard Wexler, v.p. & dir. of sales; Nando DiFilippo Jr., gen. counsel; Ron Craig, dir., engineering. **Ownership:** Home Shopping Network, 100%. **HSN ownership:** Roy M. Speer, chmn., 9.9%; Lowell W. Paxson, pres., 39.5%; remainder publicly held.

**DONALD M. SIMMONS**—See Howard Green Group.

**SJL BROADCAST MANAGEMENT CORP.**—3203 3rd Ave. N., Box 2557, Billings, MT 59103. Phone: 406-256-0705. Stations: KTVQ(TV), Billings; WKFT(TV), Fayetteville, NC; WSTM-TV, Syracuse, NY; KSNG(TV), Garden City, KSNC(TV), Great Bend, KSNT(TV), Topeka & KSNW(TV), Wichita, KS; KSNK(TV), McCook, NE-Oberlin, KS. **Executives:** George D. Lilly, pres.-treas.-dir.; David McCurdy, v.p.-secy.; Pamela D. Heilman, asst. secy. **Ownership:** George D. Lilly, 100%. **Represented (legal)** by Hogan & Hartson.

**SMITH BROADCASTING GROUP INC.**—211 Townsend, Birmingham, MI 48009. Phone: 313-642-2208. Florida office: 3839 4th St. N, Suite 420, St. Petersburg 33703. Phone: 813-821-7900. Stations: KEYT-TV, Santa Barbara, CA; WETM-TV, Elmira, NY; WATM-TV, Altoona, PA; WHTM-TV, Harrisburg, PA & WWCP-TV, Johnstown, Pa. Purchase of KTVQ(TV), Ensign, KLOE-TV, Goodland, KAYS-TV, Hays & KWCH-TV, Wichita, KS pends. **Executives:** Robert N. Smith, pres.-treas.; David Fitz, exec. v.p.; William S. Reyner Jr., v.p.-secy. **Ownership:** Robert N. Smith, William S. Reyner Jr., David Fitz & venture capital investment group. **Represented (legal)** by Hogan & Hartson.



Represented (engineering) by Jules Cohen & Associates.  
Represented (sales) by Katz Television; Harrington, Righter & Parsons Inc.

**WILLIAM B. SMULLIN**—See California-Oregon Broadcasting Co.

**SOUTHWEST MULTIMEDIA CORP.**—6100 Corporate Dr., Suite 500, Houston, TX 77036. Phone: 713-988-3939. Stations: KVED(TV), Brownsville, TX; KPEJ(TV), Odessa, TX; KMSS-TV, Shreveport, LA; 80% of KWKT(TV), Waco, TX & is buying WCAY-TV, Nashville, TN. Executives: Billy B. Goldberg, chmn.; Lester Kamin, pres.; Arthur R. Hook, exec. v.p.; Hazel Arnold, v.p.-secy.-treas. Ownership: Billy B. Goldberg, chmn., 54.29%; Lester Kamin, pres., 13.07%; Hazel Y. Arnold, secy., 4.36%; Robert Dudley, 12.86%; Sheldon Weisfeld, 3.20%; Diane Levy, 1.35%; 13 others with less than 1% each. Represented (legal) by Wilner & Scheiner. Represented (engineering) by Andrus & Associates. Represented (sales) by Seltel Inc.; Independent TV Sales.

**SPARTAN RADIOCASTING INC.**—Box 1717, Spartanburg, SC 29304. Phone: 803-576-7777. Stations: WSPA-TV-AM-FM, Greenville-Spartanburg, SC-Asheville, NC; KIMT(TV), Mason City, IA; WBTW(TV), Florence, SC; WTWA(AM) & WTHO(FM), Thomson, GA. Executives: Walter J. Brown, pres.; Nick Evans, exec. v.p.; Boyd Bunting, secy.-treas. Ownership: Walter J. Brown, 58%; over 50 others. Represented (legal) by Covington & Burling. Represented (engineering) by A. D. Ring & Associates. Represented (sales) by Blair Television.

**STAUFFER COMMUNICATIONS INC.**—Box 119, Topeka, KS 66601. Phone: 913-272-3456. Stations: WIBW-TV-AM-FM, Topeka, KS; KCOY-TV, Santa Maria, CA; KMIZ(TV), Columbia, MO; KGWN-TV, Cheyenne, WY; KTVS(TV), Sterling, CO; KSTF(TV), Scottsbluff, NE; KGWC-TV, Casper, WY; KGWR-TV, Rock Springs, WY; KGWL-TV, Lander-Riverton, WY; KGFF(AM), Shawnee, OK; KGNC & KMLT(FM), Amarillo, TX. Stauffer also owns Kansas City Royals Radio Network, Kansas City, MO; Wildcat Sports Network, Kansas Agricultural Network, Kansas Information Network, Topeka, KS. For other interests, see Newspaper Ownership of TV Stations. Executive: Jerry Holley, v.p., broadcasting. Ownership: Stanley H. Stauffer, chmn.; John Stauffer, pres. Represented (legal) by Dow, Lohnes & Albertson. Represented (sales) by Blair Television; Katz Television; Katz Radio.

**SUOBRINK BROADCASTING**—100 Australian Ave., Suite 104, West Palm Beach, FL 33406. Stations: WCEE(TV), Mount Vernon, IL; WVRN-TV, Richmond VA; WAWA-TV, Rome, GA; KJIM(AM), Thornton, CO; WBIX(AM), Jacksonville, FL. Principals: Robert W. Sudbrink, Marion Sudbrink. Represented (legal) by Haley, Bader & Potts. Represented (engineering) by Lawrence Behr & Associates. Represented (sales) by Seltel Inc.

**LESTER SUMRALL EVANGELISTIC ASSOCIATION INC.**—See Le Sea Broadcasting Co.

**SUNBELT BROADCASTING CO.**—Box 44169, Las Vegas, NV 89116. Phone: 702-649-0500. Stations: KVBC(TV), Las Vegas, NV; KNMZ-TV, Santa Fe, NM; 45% of KYMA(TV), Yuma, AZ. Ownership: James E. Rogers, pres., 49.97%; Janet F. Rogers, v.p., 12.53; Rolla D. Cleaver, v.p., 1.5%; Louis Wiener Jr., treas., 30%; Clark H. Tester, 5%; Gene R. Greenburg, 1%. Represented (legal) by Dow, Lohnes & Albertson. Represented (sales) by Blair Television (KVBC & KYMA); Independent TV Sales (KNMZ-TV).

**TAFT BROADCASTING PARTNERS**—600 Vine St., Cincinnati, OH 45202. Phone: 513-241-8880. Stations: WGHP-TV, Greensboro-High Point, NC; WPHL-TV, Philadelphia, PA. Executives: Dudley S. Taft, pres.; Randy Smith, exec. v.p. Ownership: Taft Broadcasting Co., gen. partner, 34%; Randall E. Smith, gen. partner, 5%; Four Square Partners Ltd. Partnership; Katharine W. Taft & Harry W. Whittaker, co-trustees, David G. Taft Trust. Represented (legal) by Koteen & Nafatalin. Represented (sales) by TeleRep Inc.

**TAK COMMUNICATIONS INC.**—1577 Spring Hill Rd., Vienna, VA 22180. Phone: 703-827-6601. WQOW-TV, Eau Claire; WXOW-TV, La Crosse; WKOW-TV, Madison & WAOW-TV, Wausau, WI; KITV, Honolulu; KHVD(TV), Hilo & KMAU(TV), Wailuku, HI; WGRZ-TV, Buffalo, NY; WKIQ(FM), Urbana, IL; WUSL(FM), Philadelphia, PA; WJQV(FM), Fort Lauderdale, FL. Executives: Sharad Tak, chmn.-treas.; Thomas Hartman, pres.; Ralph W. Hardy Jr., secy. Ownership: Sharad Tak, 100%. Represented (legal) by Dow, Lohnes & Albertson. Represented (sales) by Katz Television.

**SARKES TARZIAN INC.**—Box 62, Bloomington, IN 47402. Phone: 812-332-7251. Stations: WRCB-TV, Chattanooga, TN; KTVN(TV), Reno, NV; WGTC & WTTTS(FM), Bloomington; WAJI(FM), Fort Wayne, IN. Executives: Thomas Tarzian, chmn. & chief exec. officer; Robert Davis, chief financial officer & treas.; Valerie Tarzian, gen. counsel; Thomas Tolar, pres. & gen. mgr.; WRCB-TV; Dennis Siewert, pres. & gen. mgr.; KTVN; Geoffrey Vargo,

pres. Radio Group & pres.-gen. mgr., WTTTS & WGTC; Candace Wendling, gen. mgr., WAJI. Ownership: Sarkes Tarzian Estate, 30.08%; Thomas Tarzian, chmn., 56.83%; Patricia Tarzian, 10.26%; U. of LaVerne, 2.3%. Represented (legal) by Cohn & Marks. Represented (engineering) by Jules Cohen & Associates. Represented (sales) by Katz Television.

**TELEMUNDO GROUP**—1740 Broadway, New York, NY 10019. Phone: 212-492-5500. Stations: WNUJ(TV), New York-Newark; KVEA(TV), Corona-Los Angeles, CA; KSTS(TV), San Jose, CA; WSCV(TV), Fort Lauderdale-Miami, FL; KTMD(TV), Galveston-Houston, TX; WKAQ-TV, San Juan, PR. Broadcasting executives: Leonard Forman, senior v.p., broadcast operations; Gary McBride, senior v.p., mktg. & sales. Ownership: Henry R. Silverman, chmn.-pres.; Lowell C. Freiberg, v.p.-treas.; Reliance Capital Group Ltd. Partnership, 100%. RCGLP ownership: Reliance Group Holdings Inc., 100%. RGH ownership: Saul P. Steinberg, 43.7%; Robert M. Steinberg, 8.7%; Article III Residuary Trust, Julius Steinberg, 16.4%; remainder publicly held.

**TELEVISION STATION PARTNERS**—55 Old Post Rd., No. 2, Greenwich, CT 06830. Phone: 203-662-0006. Own WEYI-TV, Saginaw, MI; WRDW-TV, Augusta, GA; WROC-TV, Rochester, NY; WTOV-TV, Steubenville, OH-Wheeling, WV. Executives: I. Martin Pompadur, chief exec. officer; Ralph E. Becker, chief operating officer; James C. McCreary, chief financial officer. Note: Becker & Pompadur as general partners have interest in Northeastern TV Investors, owner of WBRE-TV, Wilkes-Barre, PA; Toledo TV Investors which owns WNWO-TV, Toledo, OH. Pompadur has interests in ML Media Partners which owns KATC(TV), Lafayette, LA & WREX-TV, Rockford, IL; is a multiple radio station & cable system owner. Ownership: GP Station Partners, gen. partner; ltd. partners to be named. GP ownership: Martin Pompadur, gen. partner, 54%; Becker Management Corp., gen. partner, 23.143%; Eliot Stein Jr., gen. partner, 8.571%; 1345 Media Corp. & Rothschild Media Inc., 7.143% each. BMC ownership: Ralph E. Becker, pres., 100%. Represented (legal) by Wiley, Rein & Fielding. Represented (sales) by Petry Television.

**TIMES MIRROR CO.**—Times Mirror Square, Los Angeles, CA 90053. Phone: 213-237-3700. Stations: KDFW-TV, Dallas-Fort Worth, TX; KTBC-TV, Austin, TX; WYTM-TV, Birmingham, AL; KTVI(TV), St. Louis, MO; has multiple cable holdings. For other interests, see Newspaper Ownership of TV Stations. Executive: Donald F. Wright, senior v.p. Phone: 213-237-4400. Times Mirror Broadcasting, 20 E. Elm St., Greenwich, CT 06830. Phone: 203-625-0550. John J. McCrory, pres.; I. W. Baker, exec. v.p. Represented (legal) by Wilmer, Cutler & Pickering. Represented (sales) by Harrington, Righter & Parsons Inc.

**TRIBUNE BROADCASTING CO.**—435 N. Michigan Ave., No. 1900, Chicago, IL 60611. Phone: 312-222-3333. Stations: Through subsidiaries, owns and operates WPIX(TV) & WPIX-FM, New York; WGN-TV-AM, Chicago, IL; KWGN-TV, Denver, CO; WGNQ(TV), New Orleans, LA; WGNX(TV), Atlanta, GA; KTLA(TV), Los Angeles, CA; KGNN & KCTC(FM), Sacramento, CA; WICC(AM), Bridgeport, CT. Also owns Tribune Entertainment Co. Executives: James C. Dowdle, pres. & chief exec. officer; James L. Ellis, v.p., creative services; Marc Schacher, dir., program services; George L. Babick, dir., corporate development; Shaun Sheehan, v.p., Washington; Gerald Agema, v.p., operations & chief financial officer; Otis S. Freeman, dir., engineering; William S. Murray, dir., information systems; Sheldon Cooper, pres. & chief exec., Tribune Entertainment. For other executives, see individual station listings. For other interests, see Newspaper Ownership of TV Stations. Represented (legal) by Schnader, Harrison, Segal & Lewis. Represented (sales) by TeleRep Inc. (WPIX-TV, WGN-TV, KWGN-TV, WGNQ-TV, KTLA); Petry Television Inc. (WGNX); Christal Co (WGN-AM). Washington office: Suite 1000, 1111 19th St. NW 20036.

**TRINITY BROADCASTING NETWORK INC.**—Box A, Santa Ana, CA 92711. Phone: 714-832-2950. Stations: KTBN-TV, Santa Ana-Los Angeles, CA; KPAA-TV, Phoenix, AZ; WHFT(TV), Miami, FL; KTBO-TV, Oklahoma City, OK; WTBV-TV, Poughkeepsie, NY; WKOI(TV), Richmond, IN; KTBW-TV, Tacoma, WA; WDLI(TV), Canton, OH; KDTX-TV, Dallas, TX; KNAT(TV), Albuquerque, NM; WLXI-TV, Greensboro, NC; WCLJ(TV), Bloomington, IN; approx. 49 low-power TV stations. Principals have interest in Community Educational Television, licensee of KLUJ, Ch. 44 ETV, Harlingen, TX; KITU, Ch. 34 ETV, Beaumont, TX; KETH, Ch. 14 ETV, Houston, TX. Executives: Paul F. Crouch, pres.; Norman G. Juggert, secy.-treas. Represented (legal) by May & Dunne.

**TRI-STATE CHRISTIAN TV**—Box 1010, Marion, IL 62959. Phone: 618-997-9333. Stations: WTCT(TV), Marion, IL; WAQP-TV, Saginaw, MI. Executives: Garth Counce, pres.; Julie Nolan, secy.; Christina M. Counce, treas.; Victoria M. Clark, asst. secy. Ownership: Non-profit corp. Represented (legal) by Baraff, Koerner, Olender & Hochberg, P.C.

**GUYON TURNER**—See Craig Fox Group.

**TVX BROADCAST GROUP**—5501 Greenwich Rd., Virginia Beach, VA 23462. Phone: 804-499-9800. Owns WTVZ(TV), Norfolk, VA; WFLF-TV, Raleigh/Durham, NC; WNOL-TV, New Orleans, LA; WCAY-TV, Nashville, TN; WMKW-TV, Memphis, TN; WDCA-TV, Washington, DC; WTXF-TV, Philadelphia, PA; KTXA(TV), Fort Worth; KTXH(TV), Houston, TX; KRRT(TV), Kerrville-San Antonio, TX. Executives: Aubrey E. Loving, chmn.; John A. Trinder, pres. & chief exec. officer; F. Gray Kiger, v.p., chief financial officer; James R. Seaman, v.p.

## Group Stations

Ownership: John A. Trinder, pres., 5.9%; James R. Seaman, v.p., 0.21%; F. Gray Kiger Jr., v.p.-treas., 0.13%; Aubrey E. Loving Jr., secy., 7.4%; William E. Altaun Jr., asst. secy., 2.9%; Richard J. Davis, 3.9%; Herbert K. Bangel, 2.1%; Wedge Group, 16.1%. Represented (legal) by Kenkel, Barnard & Edmundson. Represented (sales) by Seltel Inc.

**UNITED COMMUNICATIONS CORP.**—715 58th St., Kenosha, WI 53141. Phone: 414-657-1000. Stations: KEYC-TV, Mankato, MN; WWNY-TV, Carthage-Waterstown, NY. Publishes Kenosha (WI) News; Attleboro (MA) Sun-Chronicle. Executives: Howard J. Brown, pres.; Eugene W. Schulte, v.p.-secy. Ownership: Howard J. Brown, pres., 65%; Eugene W. Schulte, v.p.-secy.-treas., 6%; Roger O. Brown, 7.3%; Elizabeth K. Brown, 2.8%; 13 others. Represented (legal) by Jones, Waldo, Holbrook & McDonough. Represented (engineering) by Moffet, Larson & Johnson, P.C. Represented (sales) by Katz Television.

**UNITED TELEVISION INC.**—8501 Wilshire Blvd., Suite 340, Beverly Hills, CA 90211. Phone: 213-854-0426. Stations: KMSP-TV, Minneapolis-St. Paul, MN; KTVX(TV), Salt Lake City, UT; KMOL-TV, San Antonio, TX; KBHK-TV, San Francisco, CA; KUTP(TV), Phoenix, AZ. Executives: Evan Thompson, pres. & chief operating officer; Garth Lindsey, exec. v.p. & chief financial officer; Tom Muir, treas. & controller; Laurey J. Barnett, v.p., dir. of programming. Note: Chris-Craft Industries (see listing) owns over 50% of United Television. Represented (legal) by Hogan & Hartson.

**UNIVISION HOLDINGS INC.**—330 Madison Ave., New York, NY 10017. Phone: 212-983-8500. Owns & operates KMEX-TV, Los Angeles, CA; KFTV, Hanford (Fresno), CA; KDTV(TV), San Francisco, CA; KWEX-TV, San Antonio, TX; KLUZ-TV, Albuquerque, NM; KUVN(TV), Garland, TX; WLTW, Miami, FL & WXTV, Paterson, NJ-New York, NY; low-power stations K30AK, Austin, TX; K49AI, Denver, CO; K48AM, Albuquerque, NM; translators K39AB, Bakersfield, CA; W47AD, Hartford, CT; W35AB, Philadelphia, PA; owns Univision Television Network. Irvine O. Hockaday Jr., chmn.; William Grimes, pres.; Charles W. Koester, exec. v.p.-treas.; Robert J. Druten, exec. v.p.; Judith Whittaker, v.p.; Andrew Goldman, v.p., business affairs; George Blank, v.p., finance; William D. Stiles, mgr., corporate office. Ownership: Hallmark Cards, 75%; First Chicago Venture Capital, 25%. Represented (legal) by Wiley, Rein & Fielding. Represented (engineering) by Jules Cohen & Associates. Represented (sales) by Univision.

**VIACOM BROADCASTING INC.**—1211 Ave. of the Americas, New York, NY 10036. Phone: 212-575-5175. Owns or through affiliates operates WVIT(TV), New Britain-Hartford-New Haven, CT; KSLA-TV, Shreveport, LA; WNYT(TV), Albany, NY; KMOV(TV), St. Louis, MO; WHEC-TV, Rochester, NY; WLAK(FM), Chicago, IL; WMZQ-AM-FM, Arlington, VA-Washington, DC; WLTW(FM), New York, NY; WRVR-AM-FM, Memphis, TN; KIKK-AM-FM, Pasadena-Houston, TX; KNBQ(FM), Tacoma, WA. Executives: Henry S. Schieff, chmn. & chief exec. officer, Bcstg. & Entertainment Groups & senior v.p., Viacom International Inc.; Francis Brady, pres., Viacom TV Group & sr. v.p., Viacom Broadcast Group; William Figenshu, pres., Viacom Radio; Kevin Becraft, v.p., human resources; Michael Keslo, v.p., finance. V.P.s & Gen. Mgrs.: Francis P. Brady, WVIT; Dan Bates, KSLA-TV; Donald D. Perry, WNYT; Arnold Klinsky, WHEC-TV; Michael Murphy, WLAK; Frank Byrne, WMZQ-AM-FM; George Wolfson, WLTW; Terry Wood, WRVR-AM-FM; Nick Trigony, KIKK-AM-FM. Viacom Broadcasting is a subsidiary of Viacom Inc. which is a program producer, syndicator & a multiple cable system operator. Ownership: National Amusements Inc., 100%. NAI ownership: Sumner M. Redstone, pres., 66%; Ira Korff, v.p.; Jerome Magner, treas.; Shari Ellin Redstone Trust & Brent Dale Redstone Trust, 16.6%. Represented (sales) by TeleRep Inc.

**WABASH VALLEY BROADCASTING CORP.**—9100 Keystone Crossing, Suite 725, Indianapolis, IN 46240. Phone: 317-844-7484. Stations: WTHI-TV, Terre Haute, IN; WFTX(TV), Cape Coral, FL; WOGX(TV), Ocala-Gainesville, FL; WTHI(AM) & WTHI-FM, Terre Haute, IN. Also owns Network Indiana & Agri-Business Network, radio networks; Telx Entertainment, video production & syndication. Ownership: George Christopher Duffy, pres.; John Newcomb, exec. v.p.; Mary H. George, v.p.; Gloria Novatney, secy.; Jack R. Snyder, asst. secy.; Mary F. Hulman, 42.2%; Merchants National Bank of Indianapolis & Jack R. Snyder, co-trustees for Anton Hulman Jr., 40.6%; Jack R. Snyder & Merchants National Bank as co-trustees for Grace Hulman Descendants Trust, 17.2%. Represented (legal) by Dow, Lohnes & Albertson.

**WATERMAN BROADCASTING CORP.**—Box 627, Worcester, MA 01613. Stations: WBBH-TV, Fort Myers, FL; WVIR-TV, Charlottesville, VA; K TSA & KTFM(FM), San Antonio, TX. Ownership: Bernard E. Waterman, pres., 90%; Edith B. Waterman, secy.-treas., 10%. Represented (legal) by Cohn & Marks. Represented (engineering) by Cohen, Dippell & Everist, P.C. Represented (sales) by Katz Television; Banner Radio.

**WASHINGTON POST CO.**—See Post-Newsweek Stations.

**WBNS-TV INC.**—Box 1010, Columbus, OH 43216. Phone: 614-460-3700. Owns WBNS-AM-FM-TV, Columbus, OH. WBNS-TV Inc. is owned by Dispatch Printing Co., publisher of Columbus Dispatch, John F. Wolfe, pres. & publisher. The Dispatch Printing Co. also owns WTHR(TV), Indianapolis, IN. WBNS-TV executive: Gene D'Angelo, pres. Represented (legal) by Crowell & Moring. Represented (engineering) by David Steel & Associates. Represented (sales) by Blair Television.

**WESTINGHOUSE BROADCASTING**—See Group W.

**IAN N. WHEELER**—See Family Group Ltd.

**WILLIAMS COMMUNICATIONS**—See Great Trails Broadcasting Corp.

**RALPH C. WILSON JR.**—Box 36, San Jose, CA 95109. Phone: 408-298-3636. Stations: WWTV, Cadillac-Traverse City & WWUP-TV, Sault Ste. Marie, MI; KICU-TV, San Jose, CA; KCIT(TV), Amarillo, TX; WEVV(TV), Evansville, IN. Executives: Ralph C. Wilson Jr., chmn.; William R. Hirshey, pres. Represented (legal) by Leventhal, Senter & Lerman. Represented (sales) by MMT Marketing (WEVV & KCIT); Blair Television (KICU-TV & WWTV).

**W. RUSSELL WITHERS JR.**—Box 1508, Mount Vernon, IL 62864. Phone: 618-242-3500. Owns KREX-TV, Grand Junction; KREY-TV, Montrose; KREG-TV, Glenwood Springs & KREZ-TV, Durango, CO; WDTV, Clarksburg-Weston, WV; KAPE & KGMO(FM), Cape Girardeau, MO; KOKX-AM-FM, Keokuk, IA; WMIX-AM-FM, Mount Vernon, IL; WMLA(AM), Normal & WMLA(FM), Leroy, IL. Represented (legal) by Gardner, Carton & Douglas. Represented (engineering) by Silliman & Silliman. Represented (sales) by Katz Television.

**CHARLES WOODS**—Box 1089, Dothan, AL 36302. Phone: 205-792-3195. Owns WTVY(TV) & WTVY-FM, Dothan; WTVW(TV), Evansville, IN; KARD(TV), West Monroe, LA; KLBK-TV, Lubbock, TX; KDEB-TV, Springfield, MO; WACV(AM), Montgomery, AL; KESE(FM), Amarillo, TX; KJBJ(FM), Laredo, TX. Woods also has LPTV holdings. Note: Sale of WTVW(TV), Evansville, IN & KLBK-TV, Lubbock, TX pends. Executive: Charles Woods, pres.-treas. Represented (legal) by Kenkel, Barnard & Edmundson. Represented (engineering) by Cohen, Dippell & Everist, P.C. Represented (sales) by Seltel Inc.

**WOOSTER REPUBLICAN PRINTING CO.**—202 E. Liberty St., Wooster, OH 44691. MDM Broadcasting stations: KFBB-TV, Great Falls, MT; KULR-TV, Billings, MT; KAAL(TV), Austin, MN; KTWO-TV, Casper & KKTU(TV), Cheyenne, WY. Wooster stations: WWST(AM) & WQKT(FM), Wooster, OH; WRAD & WRIQ(FM), Roanoke, VA; WTBO & WKGO(FM), Cumberland, MD; WMMZ(FM), Ocala, FL. Also owns cable television systems & newspaper publishing companies. Ownership: Albert E. Dix, pres.; Robert C. Dix Jr., v.p.-secy. & MDM pres.; Gordon C. Dix II, v.p.-treas.; R. Victor Dix & David E. Dix, v.p.s, 20% each. Represented (legal) by Baker & Hostetler. Represented (engineering) by Hammett & Edison Inc. Represented (sales) by Katz Television; Blair Television.

**WTMJ INC.**—720 E. Capitol Dr., Milwaukee, WI 53201. Phone: 414-332-9611. Stations: WTMJ-TV-AM & WTKI(FM), Milwaukee; WSYM-TV, Lansing, MI; KTNV(TV), Las Vegas, NV; WSAU & WIFC(FM), Wausau, WI. Executive: Steven Smith, pres. Ownership: The Journal Co., 100%. Represented (legal) by Hogan & Hartson; Crowell & Moring. Represented (engineering) by Hammett & Edison Inc. Represented (sales) by MMT Sales Inc.; Petry Television; The Christal Co.

**WTWV INC.**—Box 350, Tupelo, MS 38801. Phone: 601-842-7620. Owns WTV(TV), Tupelo; WTVX(TV), Fort Pierce-Vero Beach, FL; holds CP for Ch. 4, Flagstaff, AZ. Ownership: Frank K. Spain, 35%; Margaret H. Spain, 35%; Letha M. Spain, 20%; Perrin Purvis, 10%. Represented (legal) by Haley, Bader & Potts. Represented (sales) by Katz Television.

**YOUNG BROADCASTING INC.**—Three East 54th St., New York, NY 10022. Phone: 212-688-5100. Stations: WLNS-TV, Lansing, MI; WKBT(TV), La Crosse, WI; KLFY-TV, Lafayette, LA; WTVO(TV), Rockford, IL. Ownership: Vincent Young, chmn., 33.33%; Adam Young, treas., 66.67%. Represented (legal) by Wiley, Rein & Fielding. Represented (sales) by Adam Young Inc.

# Newspaper Ownership of Television Stations

Including Interlocking Ownerships, in Whole or Part

**ALLBRITTON COMMUNICATIONS CO.**—Publishes the Westfield Evening News, MA; Wallace Pennysaver, Westfield, MA. For broadcasting interests, see Group Ownership of TV Stations.

Represented (legal) by Hogan & Hartson.

**BATON ROUGE ADVOCATE AND STATE-TIMES**—WBRZ(TV), WJBO & WFMF(FM), Baton Rouge; KRGV-TV, Westlaco, TX.

**BERGEN EVENING RECORD**—Macromedia Inc. which owns the Bergen Record also owns Gateway Communications Inc., licensee of WBNG-TV, Binghamton, NY; WTAJ-TV, Altoona, PA; WLYH-TV, Lancaster-Lebanon, PA; WOWK-TV, Huntington, WV; News Tribune, Woodbridge, NJ. See also Gateway Communications Inc. under Group Ownership of TV Stations.

Represented (legal) by Ballard, Spahr, Andrews & Inge (Philadelphia).

**BLADE COMMUNICATIONS INC.**—Publishes Monterey Peninsula Herald, CA; Toledo Blade, OH; Pittsburgh Post-Gazette, PA. Owns WLFI-TV, Lafayette, IN; WLIO(TV), Lima, OH; WDRB-TV, Louisville, KY; KTRV(TV), Nampa, ID. Blade Communications is a multiple cable system operator.

**CAPITAL CITIES/ABC INC.**—Publishes The Kansas City Star/Times, Kansas City, MO; The Oakland Press, Pontiac, MI; News-Democrat, Belleville, IL; Highland News Leader, Highland, IL; The Times Leader, Wilkes-Barre, PA; Shore Line Newspapers, Guilford, CT; Fort Worth Star-Telegram, Fort Worth, TX; Albany Democrat-Herald; The Daily Tidings, Ashland; Gresham Outlook; Newport News-Times; Springfield News; Cottage Grove Sentinel; Lebanon Express; Sandy Post; Stamp Collector & Stamp Wholesaler, Albany, OR. Pennypower Shopping News, Wichita & Topeka, KS; Springfield, MO; Pennysaver, Orange & San Diego Counties, Sacramento & Stockton, CA; Little Nickel Want Ads, Seattle-Tacoma, WA & Portland, OR. Also owns Fairchild Publications which publishes business papers (see Book & Periodical Publishing Firms with TV Station Ownership). For broadcasting interests, see Group Ownership of TV Stations.

**CEDAR RAPIDS GAZETTE**—KCRG-TV-AM, Cedar Rapids-Waterloo, IA.

**COLUMBUS COMMERCIAL DISPATCH**—Publisher Birney Imes Jr. and family own WCBI-TV-AM, Columbus, MS.

For other interests, see Birney Imes in Group Ownership of TV Stations.

**COLUMBUS DISPATCH**—WBNS-TV, Columbus, OH; WTHR (TV), Indianapolis, IN.

**COX ENTERPRISES INC.**—Publishes The Mesa Tribune, Tempe Daily News, The Yuma Daily Sun, The Chandler Arizonan, AZ; The Daily Sentinel, Grand Junction, CO; The Miami News, Palm Beach Daily News, The Post, West Palm Beach, FL; The Atlanta Journal; The Atlanta Constitution, GA; Dayton Daily News, Springfield News-Sun, OH; Austin American-Statesman, The Longview Daily News, Longview Morning Journal, The Lufkin Daily News, The Orange Leader, Port Arthur News, Waco Tribune-Herald, TX. Also publishes Palm Beach Life Magazine, FL. For Cox Bcstg. Div., see Group Ownership of TV Stations.

Represented (legal) by Dow, Lohnes & Albertson.  
Washington Bureau: Suite 10000, 2000 Pennsylvania Ave. NW 20006. Phone: 202-331-0900. Andrew J. Glass, bureau chief.

**DALLAS MORNING NEWS**—Wholly owned subsidiary of A. H. Belo Corp. which also owns WFAA-TV, Dallas; KHOU-TV, Houston, TX; KOTV(TV), Tulsa, OK; KXTV(TV), Sacramento, CA; WVEC-TV, Hampton-Norfolk, VA & Dallas-Fort Worth Suburban Newspapers, publisher of 7 community newspapers. Also publishes biennially Texas Almanac.

**OIX COMMUNICATIONS**—Wooster Republican Printing Co., a subsidiary, publishes Frankfort State Journal, KY; Alliance Revue, Ashland Time-Gazette, Cambridge Jeffersonian, Defiance Crescent-News, Ravenna Kent Record-Courier, Wooster Daily Record, OH & 18 weeklies. For broadcast holdings, see Wooster Republican Co. in Group Ownership of TV Stations.

**DONREY MEDIA GROUP**—Publishes dailies Fort Smith Southwest Times Record, Northwest Arkansas Morning News (Rogers), Springdale News, AR; Chico Enterprise-Record, Lompoc Record, Ontario Daily Report, Pomona Progress Bulletin, Red Bluff Daily News, Redlands Daily Facts, Ukiah Daily Journal, Vallejo Times-Herald, Woodland/Davis Daily Democrat, CA; Hawaii Tribune-Herald (Hilo), West Hawaii Today (Kailua-Kona), HI; Washington Times-Herald, IN; Clinton Herald, Oskaloosa Herald, IA; Glasgow Daily Times, KY; Picayune Item, MS; Moberly Monitor-Index, MO; Nevada Appeal (Carson City), Ely Daily Times, Las Vegas Review-Journal, NV; Alamogordo Daily News, NM; Minot Daily News,

ND; Altus Times, Bartlesville Examiner-Enterprise, Blackwell Journal-Tribune, Chickasha Daily Express, Durant Daily Democrat, Frederick Daily Leader, Guthrie Daily Leader, Guymon Daily Herald, Henryetta Daily Free-Lance, Holdenville Daily News, Norman Transcript, Okmulgee Daily Times, Pauls Valley Daily Democrat, Pawhuska Journal-Capital, Wewoka Daily Times, OK; Columbia Daily Herald, TN; Athen's Daily Review, Borger News-Herald, Cleburne Times-Review, Gainesville Daily Register, Jacksonville Daily Progress, Kilgore News Herald, Sherman Democrat, Sweetwater Reporter, Weatherford Democrat, TX; Aberdeen Daily World, Auburn Daily Globe News, Kent Daily News Journal, Renton Daily Record Chronicle, WA. Donrey owns KOLO-TV, Reno, NV. Donrey also has cable TV systems in AR, CA & OK, 50% interest in Kilgore, TX cable system & 12 outdoor advertising companies.

**EVENING POST PUBLISHING CO.**—134 Columbus St., Charleston, SC 29403-4800.

Publishes Charleston News & Courier, Charleston Evening Post, The Kingtree News, The Georgetown Times, Alken Standard, SC; Buenos Aires Herald, Buenos Aires, Argentina. Owns KOAA-TV, Pueblo-Colorado Springs, CO; KIVI(TV), Nampa, ID; KPAX-TV, Missoula; KXLF-TV, Butte & KRTV, Great Falls, MT.

**EVENING TELEGRAM NEWSPAPERS**—Hibbing Daily Tribune, Virginia Mesabi Daily

News, MN; Ashland Daily Press, Superior Evening Telegram, WI. Affiliated with WISC-TV, Madison, WI; KXLY-TV-AM-FM, Spokane, WA; KTHI-TV, Fargo-Grand Forks, ND; KAPP(TV), Yakima & KVEW(TV), Kennewick, WA. Executives: John B. Murphy, pres.; Elizabeth Murphy Bums, pres., broadcast group.

Represented (legal) by Brown, Finn & Nietert, Chartered.

**FARGO FORUM**—WDAY-TV-AM-FM, Fargo; WDAZ-TV, Devils Lake-Grand Forks; KBBY(TV), Bismarck; KMCY(TV) Minot, ND; KMMJ(AM), Grand Island, NE. Also publishes West Central Daily Tribune, Willmar, MN & weeklies Detroit Lakes Tribune, MN; Park Rapids Enterprise, MN.

Represented (legal) by Marmet & McCombs, P. C.

Represented (sales) by Katz Television.

**FREEDOM NEWSPAPERS INC.**—17666 Fitch, Irvine, CA 92714. Publishes Orange County

Register, Anaheim Bulletin, LaHabra-Brea Star-Progress, Marysville-Yuba City Appeal-Democrat, Porterville Recorder, Turlock Journal, Victorville Daily Press, CA; Colorado Springs Gazette-Telegraph, CO; Fort Pierce News Tribune, Fort Walton Beach Northwest Florida Daily News, Panama City News-Herald, FL; Crawfordville Journal-Review, Seymour Tribune, IN; Greenville Delta Democrat-Times, MS; Columbus Telegram, NE; Clovis News Journal, NM; Burlington Times-News, Gastonia Gazette, Jacksonville News, Kingston Daily Free Press, New Bern Sun-Journal, NC; Bucyrus Telegraph-Forum, Lima News, OH; Huron Daily Plainsman, SD; Brownsville Herald, Haringen Valley Morning Star, McAllen Monitor, Odessa American, Pampa News, TX. Owns WLNE(TV), Providence, RI-New Bedford, MA; KTVL(TV), Medford, OR; WTVU(TV), Chattanooga, TN; KFDM-TV, Beaumont-Port Arthur, TX; WRGB(TV), Schenectady-Albany-Troy, NY.

**GANNETT NEWSPAPERS**—1100 Wilson Blvd., Arlington, VA 22209. USA Today; Tucson

Citizen, AZ; Arkansas Gazette, Little Rock, AR; Marin Independent Journal, Indio Daily News, Palm Springs Desert Sun, Salinas Californian, San Bernardino County Sun, Stockton Record, Visalia Times-Delta, CA; Fort Collins Coloradoan, CO; Norwich Bulletin, CT; Wilmington Morning News and Evening Journal, DE; Florida Today, Fort Myers News-Press, Pensacola News-Journal, FL; The Times, Gainesville, GA; Agana Pacific Daily News, GU; Honolulu Star-Bulletin, HI; The Idaho Statesman, Boise, ID; Danville Commercial News, Rockford Register Star, IL; Lafayette Journal and Courier, Marion Chronicle-Tribune, Richmond Palladium-Item, IN; The Des Moines Register, Iowa City Press-Citizen, IA; The Coffeyville Journal, KS; Louisville Courier-Journal & Times, KY; Monroe News-Star, The Times, Shreveport, LA; Battle Creek Enquirer, Detroit News, Lansing State Journal, Port Huron Times Herald, Sturgis Journal, MI; St. Cloud Times, MN; Jackson Daily News, Hattiesburg American, Jackson Clarion-Ledger, MS; Springfield News-Leader, MO; Fremont Tribune, NE; The Reno Gazette-Journal, NV; Bridgewater Courier-News, Camden Courier-Post, Vineland Times Journal, NJ; The New Mexican, Santa Fe, NM; Press and Sun-Bulletin, Binghamton; Elmira Star-Gazette, Ithaca Journal, The Daily Times, Mamaroneck; The Daily Argus, Mount Vernon; The Standard Star, New Rochelle; El Diario-La Prensa, New York; Niagara Gazette, Niagara Falls; West Nyack-Rockland Journal-News, Ossining Citizen Register, Peekskill Star, Port Chester Daily Item, Poughkeepsie Journal, Democrat and Chronicle/Times Union, Rochester; The Saratogian, Saratoga Springs; The Daily News, Tarrytown; The Daily Press and The Observer-Dispatch, Utica; The Reporter Dispatch, White Plains; The Herald Statesman, Yonkers, NY; Chillicothe Gazette, Cincinnati Enquirer, Marietta Times, Fremont News-Messenger, Port Clinton News-Herald, OH; Muskogee Daily Phoenix and Times-Democrat, OK; Statesman-Journal, Salem, OR; Chambersburg Public Opinion, The Reporter, Lansdale; Valley News Dispatch, Tarentum, PA; Sioux Falls Argus-Leader, SD; Jackson Sun, Nashville Tennessean, TN; El

## Newspaper Interests

Paso Times, TX; The Burlington Free Press, VT; Virgin Islands Daily News, St. Thomas, VI; Bellingham Herald, The Olympian, WA; Huntington Herald-Dispatch, WV; Green Bay Press-Gazette, Wausau Daily Herald, WI; 35 weekly or semi-weekly publications in CT, FL, GA, IA, MS, NJ, NY, PA & VA. For Gannett stations, see Group Ownership of TV Stations.

**GUY GANNETT PUBLISHING CO.**—Publishes Portland Press-Herald, Evening Express, Maine Sunday Telegram, Augusta Kennebec Journal and Central Maine Sentinel, ME. Gannett also owns WGME-TV, Portland, ME; WGGW-TV, Springfield, MA; KGAN(TV), Cedar Rapids, IA; WICS(TV), Springfield, IL; WINZ-AM-FM, Miami, FL; WWNZ(AM) Orlando & WSSP(FM), Cocoa Beach, FL.  
Represented (legal) by Dow, Lohnes & Albertson.

**GRAY COMMUNICATIONS SYSTEMS INC.**—Publishes The Albany Herald, GA; owns WALB-TV, Albany, GA; WJHG-TV, Panama City, FL & KTVE(TV), El Dorado, AR-Monroe, LA. Represented (legal) by Schnader, Harrison, Segal & Lewis.

**HARTE-HANKS COMMUNICATIONS INC.**—Publishes Daily Transcript, Dedham, MA; The News-Tribune, Waltham, MA; Middlesex News, Framingham, MA; Anderson Independent-Mail, SC; Abilene Reporter-News, Bryan-College Station Eagle, Corpus Christi Caller-Times, Denison Herald, Greenville Herald-Banner, Lewisville Daily Leader, Paris News, Plano Star-Courier, San Angelo Standard-Times, Wichita Falls Record-News, Wichita Falls Times, TX; weekly publications in MA & TX. Owns KENS-TV, San Antonio, TX.  
Represented (legal) by Arnold & Porter.

**HEARST NEWSPAPERS**—Publishes Los Angeles Herald-Examiner, San Francisco Examiner and Sunday Examiner & Chronicle, CA; Clearwater Sun, FL; Edwardsville Intelligencer, IL; Huron Daily Tribune, Midland Daily News, MI; Albany Times-Union and Knickerbocker News, NY; Beaumont Enterprise, Houston Chronicle, Laredo Morning Times, Midland Reporter-Telegram, Plainview Daily Herald, San Antonio Light, TX; Seattle Post-Intelligencer, WA; Puck—The Comic Weekly (newspaper supplement); Hearst Feature Service. For Hearst Stations which operate independently, see Group Ownership of TV Stations.

**HICKORY RECORD**—WHKY-TV, Hickory, NC.

**THE HOME NEWS COMPANY**—Publishes New Brunswick Home News, NJ & newspapers in CT. Owns WEVU(TV), Naples-Fort-Myers, FL; WINE & WRKI(FM), Brookfield, CT; WKPT-TV-AM & WTFM(FM), Kingsport-Johnson City, TN-Bristol, VA; KWG(AM), Stockton, CA & KWGF(FM), Tracy, CA; KTYO(FM), Santa Barbara, CA; KAQQ & KISC(FM), Spokane, WA.

**HOWARD PUBLICATIONS INC.**—Box 570, Oceanside, CA 92054. Publishes Oceanside Blade-Tribune, San Clemente Sun-Post, CA; North West Colorado Daily Press, Craig, CO; Twin Falls Times-News, ID; Charleston Times Courier, Freeport Journal Standard, Mattoon Journal-Gazette, Pekin Daily Times, IL; Hammond Times, Logansport Pharos-Tribune & Press, IN; Sioux City Journal, Waterloo Courier, IA; The Ledger-Independent, Maysville, KY; Auburn Citizen, Coming Leader, Glens Falls Post-Star, NY; Carlisle Sentinel, PA; The Times & Democrat, Orangeburg, SC; Casper Star-Tribune, WY. Sioux City Journal is owned in partnership with Hagadone Newspapers. Howard also owns WIVB-TV, Buffalo, NY & Howard LP Television, Columbus, OH.

**IDAHO FALLS POST REGISTER**—KIFI-TV, Idaho Falls, ID.

**JOHNSTOWN TRIBUNE-DEMOCRAT**—Johnstown Tribune Publishing Co. owns WJAC Inc., operator of WJAC-TV-AM-FM, Johnstown, PA.

**KNIGHT-RIDDER INC.**—Publishes Long Beach Press-Telegram, Pasadena Star-News, San Jose Mercury News, CA; Boulder Daily Camera, CO; Boca Raton News, Bradenton Herald, Miami Herald, Tallahassee Democrat, FL; Columbus Ledger, Columbus Enquirer, Macon Telegraph and News, The Union-Recorder, Milledgeville, GA; Fort Wayne News-Sentinel, Gary Post-Tribune, IN; Wichita Eagle-Beacon, KS; Lexington Herald-Leader, KY; Detroit Free Press, MI; Duluth News-Tribune & Herald, St. Paul Pioneer Press Dispatch, MN; The Sun Herald, Biloxi, MS; New York Journal of Commerce, Charlotte Observer, NC; Grand Forks Herald, ND; Akron Beacon Journal, OH; Centre Daily Times, State College, Philadelphia Daily News, Philadelphia Inquirer, PA; The State & The Columbia Record, Columbia, The Sun News, Myrtle Beach, SC; Aberdeen American News, SD & has minority interest in Seattle Times, Walla Walla Union Bulletin, WA. Miami Herald Publishing Co. owns weekly Keynoter (Florida Keys). For television stations & executives, see Group Ownership of TV Stations.

**LANDMARK COMMUNICATIONS INC.**—Publishes Greensboro News and Record, NC; The Virginian-Pilot and The Ledger-Star, Norfolk, VA; Roanoke Times & World News, VA. Landmark's Special Publications division publishes free distribution leisure activity newspaper magazines in Jacksonville, FL; New Orleans, LA; Greensboro, NC; Richmond, VA; Virginia Beach, VA. Landmark Community Newspapers Inc., a wholly-owned subsidiary publishes five community dailies, three tri-weeklies, eight semi-weeklies, eighteen weeklies, ten specialty publications, twenty-three shoppers. Owns 49.9% of Capital-Gazette Communications Inc. which publishes daily Annapolis Capital, Baltimore Magazine, Washingtonian Magazine and non-daily newspapers in Maryland. WTAR/WLTY Inc., a subsidiary, is licensee of WTAR & WLTY(FM), Norfolk, VA. KLAS Inc., a subsidiary, is licensee of KLAS-TV, Las Vegas, NV. KNTV Inc., a subsidiary, is licensee of KNTV, San Jose, CA. The Weather Channel, Atlanta, GA, is a wholly-owned cable programming subsidiary. Owns 80% of Environmental Satellite Data Inc., weather computer systems; Executive Productivity Systems Inc., computer product & software distributors.  
Represented (legal) by Hogan & Hartson.

**LEE ENTERPRISES INC.**—Publishes Carbondale Southern Illinoisian, Decatur Herald & Review, Kewanee Star-Courier, IL; Davenport Quad-City Times, Mason City Globe-Gazette,

Muscatine Journal, Ottumwa Courier, IA; Winona Daily News, MN; Lincoln Star, NE; The Bismarck Tribune, ND; La Crosse Tribune, Madison Wisconsin State Journal, Racine Journal-Times, WI; Billings Gazette, Butte Montana Standard, Helena Independent Record, Missoula Missoulian, MT; Corvallis Gazette-Times, OR; The Bettendorf News (weekly), IA; NewsLife, Geneseo, IL; Farm & Ranch Guide, Bismarck, ND (semi-monthly). Lee Enterprises Stations: WSAZ-TV, Huntington, WV; KGMB(TV), Honolulu, HI; KGMD-TV, Hilo, HI; KGMV-TV, Wailuku, HI; KOIN-TV, Portland, OR; KGUN(TV), Tucson, AZ; KMTV, Omaha, NE.

**MEDIA GENERAL INC.**—Owns Tampa Tribune, FL; Richmond Times-Dispatch & News Leader, VA; Winston-Salem Journal, Twin City Sentinel & Journal Sentinel, NC; interest in Paterson News & Union City Dispatch, NJ. For Media General stations, see Group Ownership of TV Stations.

**MILWAUKEE JOURNAL**—The Journal Co. owns WTMJ Inc., licensee of WTMJ-TV-AM & WKTI(FM); KTNV(TV), Las Vegas, NV; WSYM-TV, Lansing, MI; WSAU(AM) & WIFC(FM), Wausau, WI; publishes The Milwaukee Journal and Sentinel.

**MORRIS NEWSPAPER CORP.**—Box 8167, Savannah, GA 31412. Morning Press, Vista, Manteca Bulletin, Newhall Signal, Sun Litho, Van Nuys, CA; De Land Sun News, Jacksonville Journal, Florida Times Union, FL; Statesboro Herald, The Webworks, Atlanta, Coastal Courier, Hinesville, Savannah Penny-Savers, GA; Great Bend Tribune, KS; Camden Chronicle, Florence News & Shopper, SC; Franklin Review-Appeal, Southern Standard, McMinnville, Murfreesboro Daily News-Journal, TN. Morris Network owns WMG(TV), Macon, GA; WVGA(TV), Valdosta, GA; WDH(TV), Dothan, AL; KARK-TV, Little Rock, AR; WDJZ(AM), Bridgeport, CT. Executives: Charles H. Morris, pres., Morris Newspaper Corp.; Dean Hinson, pres., Morris Network Inc., broadcast subsidiary.

**MULTIMEDIA NEWSPAPERS**—Alabama Journal & Advertiser, Montgomery, AL; Baxter Bulletin, Mountain Home, AR; Winter Haven News-Chief, FL; Moultrie Observer, GA; Asheville Citizen & Times, NC; Gallipolis Daily Tribune, Pomeroy Daily Sentinel & Sunday Times-Sentinel, OH; Greenville News & Piedmont, SC; Clarksville Leaf Chronicle, TN; Staunton Daily News-Leader & Staunton News-Leader, VA; Point Pleasant Register, WV; 40 non-daily newspapers. For Multimedia bcstg. interests, see Group Ownership of TV Stations.  
Represented (legal) by Wyche, Burgess, Freeman & Parham, P.A.

**NEWS AMERICA PUBLISHING INC.**—210 South St., New York, NY 10002. Publishes Boston Herald, MA; San Antonio Express-News, TX. For bcstg. interests, see Fox Television Station Group in Group Ownership of TV Stations.

**NEWS PRESS & GAZETTE CO.**—Publishes St. Joseph News-Press/Gazette, MO; owns WSAV-TV, Savannah, GA; WJTV, Jackson, MS; WHLT(TV), Hattiesburg, MS, WECT(TV), Wilmington, NC; KSFY-TV, Sioux Falls; KABY-TV, Aberdeen & KPRY-TV, Pierre, SD. Owns cable systems in St. Joseph, Savannah & Macon, MO.  
Represented (legal) by Arent, Fox, Kintner, Plotkin & Kahn.

**THE NEW YORK TIMES CO.**—Owns The New York Times; Florence Times, Gadsden Times, Tuscaloosa News, AL; Santa Rosa Press Democrat, Santa Barbara News-Press, CA; Avon Park Sun, Fernandina Beach News-Leader, Gainesville Sun, Lake City Reporter, Lakeland Ledger, Leesburg Commercial, Marco Island Eagle, Ocala Star-Banner, Palatka Daily News, Sarasota Herald-Tribune, Sebring News, FL; Harian Daily Enterprise, Madisonville Messenger, Middlesboro News, KY; Houma Daily Courier, Opelousas Daily World, Thibodaux Daily Comet, LA; York County Coast Star, ME; Booneville Banner-Independent, Corinth Daily Corinthian, MS; Lenoir News-Topic, Lexington Dispatch, Hendersonville Times-News, Wilmington Star-News, NC; Spartanburg Herald Journal, SC; Dyersburg State Gazette, New Tazewell Claiborne Progress, TN. Also has controlling interest in Gwinnett Daily News, Forsyth County News & The Winder News, GA; owns WREG-TV, Memphis TN; KFMS-TV, Fort Smith, AR; WHNT-TV, Huntsville, AL; WQAD-TV, Moline, IL; WNEP-TV, Scranton, PA; WQXR-AM-FM, New York, NY.

**OKLAHOMA PUBLISHING CO.**—Publishes The Daily Oklahoman and Sunday Oklahoman; owns Gaylord Bcstg., WKY(AM), Oklahoma City; KTVT, Fort Worth-Dallas, TX; KHTV, Houston, TX; WVTV, Milwaukee, WI; KSTW, Seattle-Tacoma, WA; WUAB(TV), Lorain-Cleveland, OH; WSM-AM-FM, Nashville, TN; Nashville Network.

**PADUCAH SUN**—Same ownership as WPSD-TV, Paducah, KY.

**PARK NEWSPAPERS INC.**—Blytheville Courier News & Blytheville Mail Call, Helena World, Osceola Times & Osceola Missco Shoppers Guide, West Helena Twin City Tribune and Phillips County Tribune, AR; Brooksville Daily Sun-Journal, Wednesday Free Press & Sunday Free Press, Brooksville, FL; Perry Houston Home Journal, Warner Robins Daily Sun, GA; South Idaho Press, Burley, ID; Macomb Daily Journal and Business News, IL; Bremen Enquirer, Essex Independent, The Evening News & The Clark County News, Jeffersonville, Nappanee Advance News, Farm and Home News, Plymouth Daily Pilot-News, IN; Shenandoah Sentinel, The Times, Shenandoah, IA; Grayson Journal-Enquirer, Grayson, Greenup News, Grayson County News-Gazette, Leitichfield, Sentinel-Echo, London, Morehead News & Menifee County News, Morehead, Olive Hill Times, Logan Leader & News Democrat, Russellville, KY; The Pioneer, Bemidji, MN; Coldwater Daily Reporter, Branch County Reporter, Coldwater, MI; The Springhill Sun, Nebraska City News Press, NE; Canton St. Lawrence Plaindealer, Register-Star, Hudson, Lockport Union-Sun & Journal, Massena Observer, The Journal Register, Medina, Norwich Evening Sun and Chenango Shopper, Ogdensburg Journal & Advance News, Potsdam Courier-Freeman, Rural News, Tri-County News, The Tri-State Weekly, NY; Cabarrus Observer, Sampson Independent & Sampson County Shoppers Guide, Clinton, Concord Tribune, Davidson Mecklenburg Gazette, Elizabethtown Bladen Journal, Kannapolis Daily Independent, Lumberton Robesonian, Maiden Times, McDowell Express & McDowell News, Marion, Moore County News, Record-Citizen, Moore County News Outlook, Mooresville Tribune, Burke County Observer and Morganton News Herald and Valdese News, Newton

Observer-News-Enterprise and County News Enterprise, Statesville Record & Landmark, Iredel County Observer, Statesville, NC; Devils Lake Journal & Devils Lake Peddler, ND; Green County Shoppers Guide, Bixby, McAlester Daily News-Capital and Democrat and Southeastern Oklahoma News, Hartshome Sun, Broken Arrow Ledger, Shoppers Guide, Times, Broken Arrow-Coweta Shoppers Guide, Bixby Bulletin, Jenks Journal, Mannford Eagle, Sand Springs Leader, Sapulpa Daily Herald and Sapulpa Green Sheet, OK; Wayne Independent, Honesdale, Lewisburg Daily Journal, Melton Standard, PA; Houston County News, Manassas Journal Messenger, Suburban Virginia Times, The News Virginian, Waynesboro, VA. For other interests, see Park Bcstg. under Group Ownership of TV Stations.

**PRICE COMMUNICATIONS CORP.**—45 Rockefeller Plaza, New York, NY 10020. Phone: 212-757-5600. Publishes New York Law Journal and National Law Journal. For Price Communications bcstg. interests, see Group Ownership of TV Stations.

**PROVIDENCE JOURNAL CO.**—Publishes Providence Journal, RI; owns WHAS-TV, Louisville, KY; KMSB-TV, Tucson-Nogales, AZ; KGSW(TV), Albuquerque, NM.; Colony Communications Inc., cable group owner; MetroNet Inc., Providence, RI paging company; Providence Journal Cellular MGM Services, Raleigh, NC cellular telephone systems. Represented (legal) by Dow, Lohnes & Albertson; Covington & Burling.

**PULITZER PUBLISHING CO.**—The Arizona Daily Star, Tucson, AZ; St. Louis Post-Dispatch, MO; Southtown Economist, Chicago, IL; The Daily Calumet, Chicago, IL; Lerner Newspapers in Chicago. For bcstg. interests, see Group Ownership of TV Stations.

**QUINCY NEWSPAPERS INC.**—Publishes Quincy Herald-Whig, IL; owns 95% of WGEM-TV-AM-FM, Quincy, IL. Quincy also owns WSJV(TV), South Bend-Elkhart, IN; KTTCC(TV), Rochester, MN; WVVA(TV), Bluefield, WV; New Jersey Herald, Newton, NJ.

**SALT LAKE CITY DESERET NEWS**—Owned by Deseret Management Corp., a wholly-owned subsidiary of the Corporation of the President of the Church of Jesus Christ of Latter-day Saints. Deseret Management Corp. also owns 100% of Bonneville International Corp., see listing in Group Ownership of TV Stations.

**SAN FRANCISCO CHRONICLE**—KRON-TV, San Francisco; WOWT(TV), Omaha, NE; KLBY(TV), Colby, KAKE-TV, Wichita & KUPK-TV, Garden City, KS; Worcester Telegram & Evening Gazette, Worcester, MA; Bloomington Pantagraph, IL; owns Western Communications cable systems.

**SCHURZ COMMUNICATIONS INC.**—Brawley News, El Centro, Imperial Valley Press, CA; Bedford Times-Mail, Bloomington, Herald-Telephone and Herald Times, South Bend Tribune, IN; Danville Advocate-Messenger, KY; Hagerstown Herald and Mail, MD. Schurz Communications owns WSBT-TV-AM & WNSN(FM), South Bend, IN; WDBJ(TV), Roanoke, VA; WAGT(TV), Augusta, GA; KYTV, Springfield, MO; has multiple cable systems.

**SCRIPPS HOWARD**—Scripps Howard Newspapers are affiliated with Scripps Howard Broadcasting Co., but each operates as a separate entity. Scripps Howard Newspapers are: Birmingham Post-Herald, AL; Redding Record-Searchlight, San Luis Obispo Telegram-Tribune, Thousand Oaks News-Chronicle, Tulare Advance-Register, Ventura County Star-Free Press, Watsonville Register-Pajaronian, CA; Rocky Mountain News, Denver, CO; Hollywood Sun-Tattler, Naples Daily News, Stuart News, FL; Evansville Courier, IN; Kentucky Post, Covington, KY; Albuquerque Tribune, NM; Cincinnati Post, OH; Pittsburgh Press, PA; Knoxville News-Sentinel, Memphis Commercial Appeal, TN; El Paso Herald-Post,

TX; Bremerton Sun, WA; San Juan Star, PR; 38 weekly newspapers in CA, FL & KY. Publishes the World Almanac. For bcstg. interests, see Group Ownership of TV Stations.

**SEATON GROUP**—Publishes Hastings Tribune, NE. Owns 51.45% of KHAS-TV, and publishes Manhattan Mercury-Chronicle, Winfield Courier, KS; Alliance Times-Herald, NE; Lead Call, Deadwood Pioneer-Times, SD; Sheridan Press, WY. Also controls KHAS(AM); KGGF, Coffeyville; KMAN & KMKF(FM), Manhattan, KS; KFYO(AM), Lubbock, TX.

**SPOKANE CHRONICLE**—KHQ-TV-AM-FM, Spokane, WA.

**THE STANDARD CORP.**—Publishes Ogden Standard Examiner; owns 80% of KUTV, Salt Lake City, UT. The Standard Corp. is owned by the Glasmann & Hatch families.

**STAUFFER COMMUNICATIONS INC.**—Glenwood Post, Glenwood Springs, CO; North Lakeland Shopper, South Lakeland Shopper, Winter Haven Shopper, Bartow Shopper, Lake Wales Shopper, Lake Wales Daily Highlander, FL; Topeka Capital-Journal, Arkansas City Traveler, Newton Kansan, Pittsburg Morning Sun, Dodge City Globe, KS; Hillsdale Daily News, Holland Sentinel, MI; Brainerd Daily Dispatch, MN; Blue Springs Examiner, Hannibal Courier-Post, Independence Examiner, MO; Beatrice Daily Sun, Grand Island Independent, York News-Times, NE; Ardmore Daily Ardmoreite, Shawnee News-Star, OK; Brookings Register, Yankton Press & Dakotan, SD; Knoxville West Side Story, Oak Ridge Oak Ridger, TN; Cappers tabloid (weekly), circulated principally in 7 states; Grit Publishing Co., Williamsport, PA. For other interests, see Group Ownership of TV Stations.

**TEMPLE TELEGRAM**—Mrs. Frank W. Mayborn, owner of Temple Telegram, TX, is also principal owner of KCEN-TV, Temple-Waco; Killeen Herald, TX.

**TEXARKANA GAZETTE AND NEWS**—Publisher W. E. Hussman, through control of Camden News personally, owns controlling interest in KTAL-TV-FM, Shreveport, LA-Texarkana, TX; KCMC(AM), Texarkana; KAMD & KWEH(FM), Camden, AR; WEHCO Video Inc. cable group owner; Camden News; Hot Springs Sentinel Record, El Dorado News-Times, Magnolia Banner-News, Little Rock Arkansas Democrat, AR. Palmer Media Group has 25% interest in Hope (AR) Star and Jacksonville (TX) Progress.

**TIMES MIRROR CO.**—Los Angeles Times, CA; The Stamford Advocate, Greenwich Time, The Hartford Courant, CT; The Baltimore Sun Newspapers, MD; Long Island & New York Newsday, NY; The Morning Call, Allentown, PA. For Times Mirror Co. stations, see Group Ownership of TV Stations. Times Mirror is a multiple cable system operator.

**TRIBUNE CO.**—Escondido Times-Advocate, Palo Alto Peninsula Times Tribune, CA; Fort Lauderdale News & Sun-Sentinel, Orlando Sentinel Star, FL; Chicago Tribune, IL; New York Daily News, NY; Daily Press & Times-Herald, Newport News, VA. For Tribune Bcstg. Co. stations, see Group Ownership of TV Stations. Tribune also has interest in newsprint/forest products & the Chicago Cubs (baseball) team.

**UNITED COMMUNICATIONS CORP.**—Attleboro Sun Chronicle, MA; Kenosha News, WI. Owns KEYC-TV, Mankato, MN & WWNV-TV, Carthage-Watertown, NY.

**WASHINGTON POST**—Publishes Washington Post, DC; Everett Herald, WA; owns Post-Newsweek stations WDIV(TV), Detroit, MI; WJXT(TV), Jacksonville, FL; WPLG(TV), Miami, FL; WFSB(TV), Hartford, CT; Post-Newsweek Cable.

**YOUNGSTOWN VINDICATOR**—WFMJ-TV-AM, Youngstown, OH.

# Book & Periodical Publishing Firms

## With TV Station Ownership

**DIVERSIFIED COMMUNICATIONS**—Owns Journal Publications (National Fisherman, Seafood Business). For Diversified stations, see Group Ownership of TV Stations.

**FAIRCHILD PUBLICATIONS**—7 E. 12th St., New York, NY 10003. Phone: 212-741-4000. Owned by Capital Cities/ABC Inc. Publisher of trade newspapers, magazines & directories, "W", Women's Wear Daily, HFD-Retailing Home Furnishings, Daily News Record, Footwear News, Electronic News, American Metal Market, Supermarket News, "M", SportStyle, Energy User News, Metalworking News, Metal Center News, Entree, Home Fashions Textiles, MIS Week, Multichannel News, Heat Treating; International Medical News Group; Professional Press Group; American Traveler Group. For broadcasting interests, see Capital Cities/ABC listing under Group Ownership of Television Stations.

**THE HEARST CORP.**—959 Eighth Ave., New York, NY 10019. Phone: 212-262-5700. Publishes House Beautiful, Good Housekeeping, Cosmopolitan, Redbook, Motor Boating & Sailing, Town & Country, Esquire, Harper's Bazaar, Sports Afield, Popular Mechanics, Colonial Homes, Country Living & Connoisseur. Hearst affiliated British publications include Good Housekeeping, Harpers & Queen, She, Containerisation International, The Antique Collector, Cosmopolitan & Company. Hearst Books/Business Publishing Group: Publishes American Druggist & Motor magazines. Hearst Corp. also owns Avon Books, Wm. Morrow & Co., Arbor House, Hearst Books, King Features Syndicate, King Features Entertainment, International Circulation Distributors, Periodic Publishers Service Bureau, Eastern News Distributors, Communications Data Services & United Technical Publications, see listing. For broadcasting interests, see Group Ownership of Television Stations. For list of Hearst newspapers, see Newspaper Ownership. **Executives:** Randolph A. Hearst, chmn.; Frank A. Bennack Jr., pres. & chief exec. officer; Gilbert C. Maurer, pres., Hearst Magazines Div.; Gordon L. Jones Jr., v.p., Hearst Corp. & group head, Hearst Books/Business Publishing.

**LIN BROADCASTING CORP.**—GuestInformant publishes advertiser-supported hardcover magazines placed in hotel rooms in major metropolitan areas. For LIN stations, see Group Ownership of TV Stations.

**McGRAW-HILL INC.**—1221 Ave. of the Americas, New York, NY 10020. Phone: 212-512-2000. **Executives:** Joseph L. Dionne, chmn., pres. & chief exec. officer; John G. Wrede, pres., McGraw-Hill Publishing Co. For broadcasting interests, see McGraw-Hill Bcstg. Co. under Group Ownership of Television Stations.

**MEREDITH CORP.**—1716 Locust St., Des Moines, IA 50336. Phone: 515-284-3000. Magazine Group publishes Better Homes and Gardens, Ladies' Home Journal, Successful Farming, Metropolitan Home, Country Home, Wood, Sail, Midwest Living, Cross Stitch & Country Crafts and a group of special interest publications; Better Homes and Gardens books. Printing Group known as Meredith/Burda is commercial printer. Meredith Corp.

**executives:** Robert A. Burnett, chmn. & chief exec. officer; Jack Rehm, pres. & chief operating officer; William C. McReynolds, pres., Bcstg. Group; Allen Sabbag, pres., Real Estate Group; Jeramy E. Lanigan, pres., Book Group; Fred Stines, v.p.-special projects; Leo R. Armatis, v.p.-corporate relations; Thomas G. Fisher, v.p.-gen. counsel & secy.; Neil Kuehnl, v.p.-product development; James F. Stack, v.p.-finance; Gerald D. Thomson, v.p.-administrative services; Larry D. Hartsook, corporate controller; Michael A. Sell, treas. For bcastg. interests, see Group Ownership of Television Stations.

**NEWS AMERICA PUBLISHING CO.**—210 South St., New York, NY 10002. Consumer magazines & business publications. For stations, see Fox Television Stations Group in Group Ownership of TV Stations.

**NEWSWEEK INC.**—444 Madison Ave., New York, NY 10022. Phone: 212-350-2000. Publishes Newsweek. Newsweek Inc. is owned by The Washington Post Co., publisher of the Washington Post. In addition the Washington Post Co. owns WDIV(TV), Detroit, MI; WJXT(TV), Jacksonville, FL; WPLG(TV), Miami, FL; WFSB(TV), Hartford, CT; Post-Newsweek Cable.

**THE NEW YORK TIMES CO.**—229 West 43rd St., New York, NY 10036. Phone: 212-556-1234. Publishes The New York Times, owns Cruising World, Family Circle, Golf World (U.K.), Golf Digest, Tennis Magazine, New York Times Syndication Sales Corp. (news service, syndicated TV programming). For other interests, see Group Ownership & Newspaper Ownership of TV Stations.

**PRICE COMMUNICATIONS CORP.**—45 Rockefeller Plaza, New York, NY 10020. Phone: 212-757-5600. Publishes New York Law Journal and National Law Journal. For Price stations, see Group Ownership of TV Stations.

**TIMES MIRROR CO.**—Times Mirror Square, Los Angeles, CA 90053. Publishes Broadcasting, National Journal, Popular Science, Outdoor Life, Golf Magazine, Ski Magazine, The Sporting News, Field & Stream, Home Mechanix, Siding & Yachting; Sports inc., The Sports Business Weekly. Book publishing: Harry N. Abrams Inc., Matthew Bender & Co. Inc., The C. V. Mosby Co., Richard D. Irwin Inc., Year Book Medical Publishers Inc. For other interests, see Group Ownership & Newspaper Ownership of TV Stations. Washington office: 1875 Eye St., Suite 1110, Washington, DC 20006. Phone: 203-293-3126. Patrick Butler, v.p.

**UNITED TECHNICAL PUBLICATIONS**—Garden City, NY 11530. Phone: 516-222-2500. Publishes Electronic Engineers Master, Electronic Products, Today's Office, IC Update Master, Office World News, LENS, Pricing Reports, United Cost Service, Black Book Used Car Guide, Black Book Used Truck Guide, Industrial Machinery News, Floor Covering Weekly, Retirement Advisory Services. UTP is owned by Hearst Corp., see listing.

# National Sales Representatives of TV Stations

Including U.S., Canadian and Foreign-Language and Overseas Station Representatives. With List of Stations Represented as of September 1988. **Canadian Sales Reps**—see page B-9; **Foreign-Language and Overseas Station Representatives**—see page B-11.

## ABC-TV NETWORK SALES

NEW YORK: 1330 Ave. of the Americas, New York, NY 10019. Phone: 212-887-7224.  
George Cain, v.p., eastern div. sales

CHICAGO: 223 N. State St., Suite 1923, Chicago, IL 60601. Phone: 312-899-4100.  
Edward Wollock, v.p., central div. sales

DETROIT: 3000 Town Center, Suite 2601, Southfield, MI 48075. Phone: 313-350-2500.  
Richard C. Wozniak, v.p., Detroit div. sales

LOS ANGELES: 2020 Ave. of the Stars, Los Angeles, CA 90067. Phone: 213-557-7049.  
William Hammond, v.p., western div. sales.

## HOWARD ANOERSON CO.

1705 S. 116th St., Omaha, NE 68144.  
Phone: 402-333-2636.

## TV Stations Represented:

KHAS-TV, Hastings, NE  
KOIA-TV, Ottumwa, IA

## ASIAN TELEVISION SALES

369 Broadway, San Francisco, CA 94133.  
Phone: 415-788-7056.  
Greg Sullivan, pres.; John Stewart, v.p., sales; Kathy Canosio, v.p., operations.

## TV Stations Represented:

KMGH, Honolulu, HI  
KSCI, San Bernardino, CA  
KTSF, San Francisco, CA

## BLAIR TELEVISION

(A Subsidiary of John Blair Communications Inc., James Rosenfield, chmn. & chief exec. officer)

NEW YORK: 1290 Ave. of the Americas, New York, NY 10104. Phone: 212-603-5000.  
TWX: 710-581-4351.

Harry B. Smart, vice chmn.; Timothy M. McAuliff, pres. & chief operating officer; James R. Kelly, senior v.p./dir. of client services; William E. Breda Jr., sr. v.p./gen. sales mgr.; Floyd J. Gelini, sr. v.p./dir. of regional sales; Kenneth P. Donnellon, v.p., advertising & communication; Sanford S. Ackerman, sr. v.p./dir. of finance, planning & administration; John B. Poor Jr., sr. v.p./dir. of support services; Steven A. Murphy, v.p./dir. of sales planning & analysis; Don K. Williams, v.p./dir. of mktg.; Mayer R. Levinton, v.p./dir. of programming; George G. Dallas, v.p./dir. of data systems; Alan Picozzi, v.p./dir. of sales research.

## ABC Division:

Leo MacCourtney, division v.p.; Dennis McGlone, v.p./sales mgr., ABC Blue Team; Bert Goodstadt, sales mgr., ABC Red Team; Jack Hanington, sales mgr., ABC Green Team; Patricia Yancovitz, dir., ABC research.

## CBS Division:

David J. Herman, division v.p.; Robert R. Saracen, v.p./sales mgr., CBS Red Team; Philip B. Kirk, v.p./sales mgr., CBS Green

Team; Eugene M. Cunningham, dir., CBS research.

## NBC Division:

William F. Murphy, division v.p.; Steven C. Schwarz, v.p./sales mgr., NBC Blue Team; Mark Goldstein, sales mgr., NBC Green Team; Christopher Raleigh, sales mgr., NBC Gold Team; Mary Jane Hayes, sales mgr., NBC Red Team; Cora Enriquez, dir., NBC research.

## Independent Division:

Jack Whalen, division v.p.; Martin D. Bratman, v.p./sales mgr., Independent Blue Team; Thomas F. McGarity, v.p./sales mgr., Independent Red Team; Eugene M. Cunningham, dir., Independent research.

## Regional Offices:

ATLANTA: Seven Piedmont Center, Suite 610, Atlanta, GA 30305. Phone: 404-231-0232.

Steve Castellaw, v.p./mgr., eastern region; Peter Cames, v.p./mgr.; Pat LaPlatney, sales mgr.

BOSTON: 535 Boylston St., Boston, MA 02116. Phone: 617-536-6230.  
Denison P. Godwin, v.p./mgr.

CHARLOTTE: 2101 Rexford Rd., Suite 119E, Charlotte, NC 28211. Phone: 704-554-1284.  
Gayle Rabon, v.p./mgr.

CHICAGO: 645 N. Michigan Ave., Chicago, IL 60611. Phone: 312-787-2311.

Harry B. Smart, vice chmn.; Sidney C. Brown, mgr.; Christopher W. Pearse, v.p./sales mgr., ABC Red Team; Richard Rollins, sales mgr., ABC Blue Team; J. Richard Bailey, sales mgr., NBC Blue Team; Robert T. Jacobs, v.p./sales mgr., NBC Red Team; James E. Jump, sales mgr., Independent Team.

CLEVELAND: One Cleveland Center, 1375 E. 9th St., 9th Floor, Cleveland, OH 44114.  
Phone: 216-566-7000.  
Daniel F. Malmad, v.p./mgr.

DALLAS: One Lincoln Centre, 5400 LBJ Freeway, Suite 975/LB No. 7, Dallas, TX 75240. Phone: 214-239-9600.

Michael C. Howe, v.p./mgr.; James McGuire, v.p./sales mgr.; Dorothy Paulsen, asst. sales mgr.

DENVER: 2851 S. Parker Rd., Suite 800, Aurora, CO 80014. Phone: 303-337-1308.  
Scott Blackett, v.p./mgr.

DETROIT: 225 Fisher Bldg., Detroit, MI 48202. Phone: 313-871-3060.  
Paul T. Pearse, v.p./mgr.; Michael MacLean, sales mgr.

HOUSTON: Five Post Oak Park, Suite 1740, Houston, TX 77027. Phone: 713-552-0600.  
Timothy Herbert, mgr.

JACKSONVILLE: Gulf Life Tower, Suite 2554, Jacksonville, FL 32207. Phone: 904-399-1900.

Glenna Pluchak, v.p./mgr.

LOS ANGELES: Westwood Gateway Bldg., 11111 Santa Monica Blvd., Suite 1900, Los Angeles, CA 90025. Phone 213-444-3511.

Robert S. Billingsley, v.p./mgr.; Gretchen Jordan-Farrell, sales mgr., ABC Team; Allan E. Keir, v.p./sales mgr., CBS Team; John A. Thackaberry, v.p./sales mgr., NBC Team; Scott Pokard, sales mgr., Independent Team.

MIAMI: One Bayfront Plaza, 100 South Biscayne Blvd., Suite 1103, Miami, FL 33131. Phone: 305-358-9911.  
Martin Kinkead, mgr.

MINNEAPOLIS: National City Bank Bldg., Suite 617, 510 Marquette Ave., Minneapolis, MN 55402. Phone: 612-339-8894.  
David E. Cummings, v.p./mgr.

PHILADELPHIA: 1800 Kennedy Blvd., 4th Floor, Philadelphia, PA 19103. Phone: 215-568-6540.

Robert F. Herbst, v.p./mgr.; Karen C. Harrison, sales mgr.

ST. LOUIS: The Equitable Bldg., 10 Broadway, St. Louis, MO 63102. Phone: 314-421-5262.

William D. McKinstry, v.p./mgr.; Michael D. Murphy, v.p./sales mgr.

SAN FRANCISCO: 505 Sansome St., San Francisco, CA 94111. Phone: 415-434-2393.  
Sandra Boesch, mgr.; John Castleton, sales mgr.

SEATTLE: 2033 6th Ave., Suite 350, Seattle, WA 98121. Phone: 206-448-7771.  
Andrea Gilmore, mgr.

TAMPA: 5005 West Laurel St., Suite 205, Tampa, FL 33607. Phone: 813-872-6223.  
Sarah Tyrrell, account exec.

## TV Stations Represented:

### ABC

KOAT-TV, Albuquerque, NM  
WJBF, Augusta, GA  
WBRZ, Baton Rouge, LA  
KBMT, Beaumont, TX  
WLOX-TV, Biloxi, MS  
WKBW-TV, Buffalo, NY  
KRCR-TV, Chico-Redding, CA  
WEWS, Cleveland, OH  
KRDO-TV, Colorado Springs, CO  
KMIZ, Columbia, MO  
WTVM, Columbus, GA  
KIII, Corpus Christi, TX  
WDTN, Dayton, OH  
WAND, Decatur, IL  
KUSA-TV, Denver, CO  
WJET-TV, Erie, PA  
KEZI, Eugene, OR  
WPDE-TV, Florence, SC  
WPTA, Fort Wayne, IN

WCJB, Gainesville, FL  
KJCT-TV, Grand Junction, CO  
WTNH-TV, Hartford-New Haven, CT  
KPMI, Idaho Falls-Pocatello, ID  
KODE-TV, Joplin, MO  
WATE-TV, Knoxville, TN  
WGXA, Macon, GA  
WISN-TV, Milwaukee, WI  
KOCO-TV, Oklahoma City, OK  
KETV, Omaha, NE  
WMBB, Panama City, FL  
WHOI, Peoria, IL  
KOLO-TV, Reno, NV  
KAAL, Rochester-Austin, MN  
WSJV, South Bend-Elkhart, IN  
WIXT, Syracuse, NY  
WUTR, Utica, NY  
KRGV-TV, Weslaco, TX  
KYMA, Yuma, AZ

### CBS

WTAJ-TV, Altoona-Johnstown, PA  
WBAL-TV, Baltimore, MD  
WABI-TV, Bangor, ME  
KTVO, Billings, MT  
WBNG-TV, Binghamton, NY  
WBMG, Birmingham, AL  
KXLF-TV, Butte, MT  
WWTV, Cadillac, MI  
KGWC-TV, Casper, WY  
WDEF-TV, Chattanooga, TN  
WCPO-TV, Cincinnati, OH  
WBNS-TV, Columbus, OH  
WINK-TV, Fort Myers, FL  
KRTV, Great Falls, MT  
WFMV-TV, Greensboro, NC  
WNCT-TV, Greenville, NC  
WQWK-TV, Huntington-Charleston, WV  
WJHL-TV, Johnson City, TN  
KLKB-TV, Lubbock, TX  
KPAX-TV, Missoula, MT  
KNOE-TV, Monroe, LA  
WLNE, New Bedford, MA-Providence, RI  
KOSA-TV, Odessa, TX  
WGME-TV, Portland, ME  
WTVR-TV, Richmond, VA  
WYDU, Scranton-Wilkes-Barre, PA  
WSPA-TV, Spartanburg-Greenville, SC  
KREM-TV, Spokane, WA  
WCTV, Tallahassee, FL-Thomasville, GA  
WIBW-TV, Topeka, KS  
WUSA, Washington, DC  
WSAW-TV, Wausau, WI  
WTRF-TV, Wheeling, WV  
KAUZ-TV, Wichita Falls, TX

### NBC

KRBC-TV, Abilene, TX  
KAMR-TV, Amarillo, TX  
KTUU-TV, Anchorage, AK  
WXIA-TV, Atlanta, GA  
KXAN-TV, Austin, TX  
KFYR-TV, Bismarck, ND  
KTVB, Boise, ID  
KWLL, Cedar Rapids, IA  
KXAS-TV, Dallas, TX  
KWQC-TV, Davenport, IA  
WHO-TV, Des Moines, IA  
KTSM-TV, El Paso, TX  
WOTV, Grand Rapids, MI  
WGAL-TV, Harrisburg-Lancaster-Lebanon-

## Station Reps

York, PA  
WAFF, Huntsville, AL  
WTHR, Indianapolis, IN  
WTLV, Jacksonville, FL  
KETK, Jacksonville-Tyler-Longview, TX  
KVBC, Las Vegas, NV  
WLEX-TV, Lexington, KY  
WMTV, Madison, WI  
KOBI/KOTI, Medford-Klamath Falls, OR  
WMC-TV, Memphis, TN  
KARE, Minneapolis-St. Paul, MN  
WAVY-TV, Norfolk, VA  
WPSD-TV, Paducah, KY  
KPNX-TV, Phoenix, AZ  
KGW-TV, Portland, OR  
WGEM-TV, Quincy, IL-Hannibal, MO  
WPTF, Raleigh-Durham, NC  
WSLS-TV, Roanoke, VA  
KCRA-TV, Sacramento, CA  
KSBW, Salinas-Monterey, CA  
KSBY-TV, San Luis Obispo, CA  
KING-TV, Seattle, WA  
KTAL-TV, Shreveport, LA  
KTIV, Sioux City, IA  
WWLP, Springfield, MA  
KYTV, Springfield, MO  
KCEN-TV, Temple-Waco, TX  
WTWO, Terre Haute, IN  
KJRH, Tulsa, OK  
WPTV, West Palm Beach, FL  
WFMJ-TV, Youngstown, OH

### Independent

WLVI-TV, Cambridge-Boston, MA  
WTAT-TV, Charleston, SC  
WGBA, Green Bay, WI  
KHNL, Honolulu, HI  
KSHB-TV, Kansas City, MO  
WLAX, La Crosse, WI  
KHJ-TV, Los Angeles, CA  
KJTM-TV, Pine Bluff, AR  
WUHF, Rochester, NY  
KSTU, Salt Lake City, UT  
KICU-TV, San Jose, CA  
WFTS, Tampa, FL  
WUPW, Toledo, OH

### BROADCAST SPOT SALES INC.

Suite 130, 57 Executive Park South, Atlanta, GA 30329. Phone: 404-633-4314. TWX: 810-751-8315.  
E. Lanier Finch

CHICAGO: 3322 W. Petersen Ave., Chicago, IL 60659. Phone: 312-478-5544.  
Renee Gold, Hooper Jones.

DALLAS: 1619-H West Division, Arlington, TX 76012. Phone: 817-265-6242.  
Ralph Widman.

DETROIT: 20100 Civic Center, Suite 308, Southfield, MI 48076. Phone: 313-354-0646.  
Bernard Pearse.

LOS ANGELES: 11332 Camarillo St., N. Hollywood, CA 91602. Phone: 818-980-3212.  
Hugh Wallace.

MINNEAPOLIS: 625 2nd. Ave. South, Suite 104, Minneapolis, MN 55402. Phone: 612-333-3660.  
Paul J. Ewing.

SAN FRANCISCO: 5335 Broadway Terrace, No. 301, Oakland, CA 94618. Phone: 415-654-4238.  
Jim Potts.

### BRYOSON MEDIA SALES INTERNATIONAL INC.--See Canadian Sales Reps.

**BUSBY, FINCH, LATHOM & WIDMAN**  
ATLANTA: 57 Executive Park S., Suite 130, Atlanta, GA 30329. Phone: 404-633-4314.

E. Lanier Finch; James B. Lathom; S. L. (Lan) Finch.

DALLAS: 1917 W. Second St., Arlington, TX 76103. Phone: 817-274-7604.  
Ralph Widman.

### TV Stations Represented:

WLTZ, Columbus, GA  
WETO, Greeneville, TN  
WLBW-TV, Meridian, MS  
WJCL, Savannah, GA  
WVGA, Valdosta GA  
KADN, Lafayette, LA  
WAXA, Anderson, SC

### CAPITAL CITIES/ABC NATIONAL TV SALES

NEW YORK: 1330 Ave. of the Americas, New York, NY 10019. Phone: 212-887-7777.

John B. Watkins, pres.; Philip J. Sweeney, v.p.; Michael Colleran, sales mgr., east; Mary Webb Ellis, sales mgr., west.

ATLANTA: 3060 Peachtree Rd. NW, Atlanta, GA 30305. Phone: 404-226-1750.  
Deborah Shay, sales mgr.

BOSTON: One Exeter Plaza, Boston, MA 02116. Phone: 617-262-8989.  
Ted Ryan, sales mgr.

CHARLOTTE: 6525 Morrison Blvd., Charlotte, NC 28211. Phone: 704-364-6767.  
Geraldyn Stynes, sales mgr.

CHICAGO: 190 North State St., Chicago, IL 60601. Phone: 312-899-4200.  
Scott Thomas, sales mgr.

DALLAS: Suite 1760, 12222 Merit Dr., Dallas, TX 75251. Phone: 214-960-7981.  
Michael Irvine, sales mgr.

DETROIT: 3000 Town Center, Suite 2001, Southfield, MI 48075. Phone: 313-355-4490.  
Ed Pearson, sales mgr.

LOS ANGELES: 2020 Ave. of the Stars, Los Angeles, CA 90067. Phone: 213-557-6241.  
Michael Jack, sales mgr.

PHILADELPHIA: 4100 City Line Ave., Philadelphia, PA 19131. Phone: 215-879-3100.  
Steve Cobble, sales mgr.

ST. LOUIS: Equitable Bldg., 10 S. Broadway, St. Louis, MO 63102. Phone: 314-231-6050.  
Jerry Lyles, sales mgr.

SAN FRANCISCO: 900 Front St., San Francisco, CA 94111. Phone: 415-954-7810.  
Franklin Lowe, sales mgr.

### TV Stations Represented:

WLS-TV, Chicago, IL  
WTVD, Durham-Raleigh, NC  
KFSN-TV, Fresno, CA  
KTRK-TV, Houston, TX  
KABC-TV, Los Angeles, CA  
WABC-TV, New York, NY  
WPVI-TV, Philadelphia, PA  
KGO-TV, San Francisco, CA

### CBS TELEVISION STATIONS NATIONAL SALES

NEW YORK: 51 W. 52nd St., New York, NY 10019. Phone: 212-975-3671.

Egion Simons, v.p., sales & gen. mgr., national sales & marketing; Gene Wetzel, dir., planning & administration; Joe Calim, dir., eastern sales; Jane Davey, dir., eastern sales; Mark Tupper, national sales mgr.; WBBM-TV; Phil Salas, national sales mgr.; WCAU-TV.

ATLANTA: 11 Piedmont Center, Atlanta, GA 30305. Phone: 404-261-2227.  
Carl Miller, mgr.

CHICAGO: 630 N. McClurg Court, Chicago, IL 60611. Phone: 312-944-6000.  
James Stevens, mgr.

DALLAS: 545 E. John Carpenter Freeway, Irving, TX 75062. Phone: 214-556-1245.  
Marty Dugan, mgr.

DETROIT: 26877 Northwestern Hwy., Southfield, MI 48034. Phone: 313-476-5812.  
Tom Capaldi, mgr.

LOS ANGELES: 1801 Century Park W, Los Angeles, CA 90067. Phone: 213-556-4967.  
Bob Sexton, mgr.

SAN FRANCISCO: Suite 3237, One Embarcadero Center, San Francisco, CA 94111. Phone: 415-433-0500.  
Franklin Wheeler, mgr.

### TV Stations Represented:

WCBS-TV, New York, NY  
WCAU-TV, Philadelphia, PA  
WBBM-TV, Chicago, IL  
KCBS-TV, Los Angeles, CA

### CLEM & LOWRANCE INC.

ATLANTA: 6095 Lake Forrest Dr., Suite 100, Atlanta, GA 30328. Phone: 404-255-0521.  
Clyde L. Clem Jr., pres.; Joe H. Carey, v.p., sales; Jim Lavelle, sales mgr.

DALLAS: 8111 LBJ Expressway, Suite 755, Dallas, TX 75251. Phone: 214-235-5550.  
Steve McDonald, sales mgr.; Graham McKerman, sales exec.

ST. LOUIS: 10 Broadway, Suite 729, St. Louis, MO 63102. Phone: 314-241-2451.  
Ron Bladon, sales mgr.

### TV Stations Represented:

NBC Owned Stations  
NBC Spot Sales

### DALY & ASSOCIATES INC.

646 N. Michigan Ave., Chicago, IL 60611. Phone: 312-440-1603.

### DOOME & ASSOCIATES INC.

PITTSBURGH: 4018 Mount Royal Blvd., Allison Park, PA 15101. Phone: 412-486-8166.  
Stephen Rooney Jr.  
Melinda Mattheis, sales coordinator

PHILADELPHIA: 8450 Ardleigh St., Philadelphia, PA 19118. Phone: 215-242-3660.  
Robert Dome; Arlene Montgomery, sales.

### TV Stations Represented:

WBOY-TV, Clarksburg, WV  
WTPA-TV, Parkersburg, WV-Marietta, OH  
WHIZ-TV, Zanesville, OH

### ODRA-CLAYTON AGENCY INC.

Drawer 33100, Atlanta, GA 30033. Phone: 404-633-9080.

### TV Station Represented:

WAWA-TV, Rome, GA

### PAUL J. EWING CO.

Suite 426, 625 2nd Ave. South, Minneapolis, MN 55402. Phone: 612-333-3660.

### TV Stations Represented:

KTBY, Anchorage, AK  
KXGN-TV, Glendive, MT

### GILLET TELEVISION SALES

NEW YORK: 800 Third Ave., New York, NY 10022. Phone: 212-935-6000.

Peter E. Murray, pres.; Margaret Agsteribbe, research dir.; Bob Riordan, group sales mgr.; Bill Hammer, group sales mgr.

CHICAGO: 410 N. Michigan Ave., Chicago, IL 60611. Phone: 312-329-1930.  
Richard Terkingen, sales mgr.

ATLANTA: Three Piedmont Center, Atlanta, GA 30305. Phone: 404-233-9935.  
Trudy Wilson, southern sales mgr.

DALLAS: 300 E. Carpenter Freeway, Suite 1220, Irving, TX 75062. Phone: 214-570-0798.

DETROIT: No. Two Storer Place, Detroit, MI 48075. Phone: 313-557-0300.  
Elaine Carpenter, Detroit sales mgr.

LOS ANGELES: 6420 Wilshire Blvd., Los Angeles, CA 90048. Phone: 213-651-0841.  
Joseph E. Mertens, v.p. & west coast sales mgr.

SAN FRANCISCO: 150 Lombard St., Suite 509, San Francisco, CA 94111. Phone: 415-981-8860.  
Shawn McGreevey, v.p. & San Francisco sales mgr.

### TV Stations Represented:

WAGA-TV, Atlanta, GA  
WSBK-TV, Boston, MA  
WJW-TV, Cleveland, OH  
WJBK-TV, Detroit, MI  
WITI-TV, Milwaukee, WI  
KNSD, San Diego, CA  
WTVG, Toledo, OH

### EUGENE F. GRAY CO.

Suite 215, 1156 W. 103rd St., Kansas City, KS 64114. Phone: 816-471-5502.

### GROUP W TELEVISION SALES

NEW YORK: 90 Park Ave., New York, NY 10016. Phone: 212-883-6100.

Edward Goldman, pres.; Joel Segall, sr. v.p. & general sales mgr.; Jeff Osborne, v.p., sales administration & mktg.; Greg Schaefer, New York sales mgr.; Bob Kaplan, group sales mgr.; Anthony DeThomas, controller; Joseph Piccirillo, dir., research.

ATLANTA: 3330 Peachtree Rd. NE, Suite 345, Atlanta, GA 30326. Phone: 404-885-5336.  
Craig Koppmann, sales mgr.

BALTIMORE: Television Hill, Baltimore, MD 21211. Phone: 301-466-0013.  
Doug Pinkerton, sales mgr.

BOSTON: 1170 Soldiers Field Rd., Boston, MA 02134. Phone: 617-787-7220.  
David Biggs, sales mgr.

CHICAGO: 625 N. Michigan Ave., Suite 400, Chicago, IL 60611. Phone: 312-454-6910.  
Stephanie Levine, sales mgr.

DALLAS: 12221 Merit Dr., Suite 620, Dallas, TX 75251. Phone: 214-458-9767.  
Jerry Danford, sales mgr.

DETROIT: 25900 Greenfield Rd., Suite 243, Oak Park, MI 48237. Phone: 313-968-2160.  
Robert E. Newsham, sales mgr.

LOS ANGELES: 6500 Wilshire Blvd., Suite 1850, Los Angeles, CA 90048. Phone: 213-655-3556.  
Alan Buckman, sales mgr.

PHILADELPHIA: Independence Mall East, Philadelphia, PA 19106. Phone: 215-238-4966.  
Thomas Hollingshead, sales mgr.

PITTSBURGH: One Gateway Center, Pittsburgh, PA 15222. Phone: 412-392-2200.  
Phil Johnson, sales mgr.

SAN FRANCISCO: 825 Battery St., San Francisco, CA 94111. Phone: 415-765-8793.  
Chuck Prawitt, sales mgr.

### TV Stations Represented:

WBZ-TV, Boston, MA



KYW-TV, Philadelphia, PA  
 WJZ-TV, Baltimore, MD  
 KDKA-TV, Pittsburgh, PA  
 KPXX, San Francisco, CA

## HARRINGTON, RIGHTER & PARSONS INC.

NEW YORK: 805 Third Ave., New York, NY 10022. Phone: 212-418-3100. Fax: 212-418-3168. TWX: 710-581-3989.

John J. Walters Jr., pres.; Peter F. Ryan, exec. v.p.; Michael Carson, v.p. & group mgr.; Red; Thomas M. Comerford, v.p., regional sales & sales training; Pierce H. Foster, v.p. & group mgr.; Green; Dean McCarthy, v.p. & dir. of program services; Jon Murray, asst. dir. of program services; Frank Morello, v.p. & group mgr.; Blue; Stephen H. Raffel, v.p., research; Bruce Mello, v.p. & group mgr.; Gold; Michael S. Schwartz, v.p. & group mgr.; Silver; Jim Dreves, sales mgr.; Blue; Les Abrams, sales mgr.; Green; Betty Zarro, sales mgr.; Gold; Paul Grimes, sales mgr.; Red; Ken Freedman, sales mgr.; Silver.

CHICAGO: 444 N. Michigan Ave., Chicago, IL 60611. Phone: 312-222-5500. TWX: 910-221-0995.

Steve Shadid, v.p. & Chicago sales mgr.; Bill Bannister, sales mgr.; Green; Harriet Mulder, sales mgr.; Blue; Catherine Conside, sales mgr.; Gold; Gary Bradley, sales mgr.; Red.

LOS ANGELES: 8484 Wilshire Blvd., Beverly Hills, CA 90211. Phone: 213-653-5900. TWX: 910-321-3916.

Jan M. Eggers, v.p., Los Angeles sales mgr.; Cathy Carmack Jones, sales mgr.; Gold; Michael Kaufman, sales mgr.; Green; Richard Pieters, sales mgr.; Blue.

ATLANTA: 3340 Peachtree Rd. NE, Atlanta, GA 30326. Phone: 404-237-7768. TWX: 810-751-8325.

John Radovich, v.p. & Atlanta sales mgr.

BOSTON: 607 Boylston St., Boston, MA 02116. Phone: 617-247-4004. TWX: 710-321-6889.

Catherine Shaffer, New England sales mgr.

CHARLOTTE: 2115 Rexford Rd., Charlotte, NC 28211. Phone: 704-365-2445. TWX: 810-621-0309.

Mark Chapman, Charlotte sales mgr.

CLEVELAND: 815 Superior Ave. NE, Cleveland, OH 44114. Phone: 216-861-2265. TWX: 810-421-0010.

Gerry Pas, Cleveland sales mgr.

DALLAS: Campbell Centre I, Dallas, TX 75206. Phone: 214-369-3925. TWX: 910-861-4135.

Larry Ramsey, Dallas sales mgr.

DETROIT: 4000 Town Center, Southfield, MI 48075. Phone: 313-353-3370. TWX: 810-224-4947.

Douglas Christie, Detroit sales mgr.

MINNEAPOLIS: 625 Second Ave. S, Minneapolis, MN 55402. Phone: 612-332-2446. TWX: 910-576-2459.

James Jowett, Minneapolis sales mgr.

PHILADELPHIA: 1515 Market St., Philadelphia, PA 19103. Phone: 215-665-1170. TWX: 710-670-0292.

Michael D. Miglino, v.p. & Philadelphia sales mgr.

ST. LOUIS: 720 Olive St., St. Louis, MO 63101. Phone: 314-231-9797. TWX: 910-761-1177.

George Diederich, St. Louis sales mgr.

SAN FRANCISCO: 235 Montgomery St., San Francisco, CA 94104. Phone: 415-781-4125. TWX: 910-372-7422.

William Wexelblatt, v.p. & San Francisco sales mgr.

SEATTLE: Plaza 600, Sixth & Stewart Sts., Seattle, WA 98101. Phone: 206-443-1709. Cara O'Donnell, Seattle sales mgr.

## TV Stations Represented:

WTEN, Albany, NY  
 KTBC-TV, Austin, TX  
 KERO-TV, Bakersfield, CA  
 WVTM-TV, Birmingham, AL  
 WIVB-TV, Buffalo, NY  
 WCAX-TV, Burlington, VT  
 WIS-TV, Columbia, SC  
 KDFW-TV, Dallas-Fort Worth, TX  
 KMGH-TV, Denver, CO  
 WFIE-TV, Evansville, IN  
 KTHI-TV, Fargo, ND  
 WJRT-TV, Flint, MI  
 WLUK-TV, Green Bay, WI  
 WLOS, Greenville-Spartanburg, SC & Asheville, NC  
 WHTM-TV, Harrisburg, PA  
 KHON-TV, Honolulu, HI  
 KRIV, Houston, TX  
 WJAC-TV, Johnstown, PA  
 KAIT-TV, Jonesboro, AR  
 KPLC-TV, Lake Charles, LA  
 WKYT-TV, Lexington, KY  
 WAVE, Louisville, KY  
 WISC-TV, Madison, WI  
 WHBQ-TV, Memphis, TN  
 WSVN, Miami, FL  
 WALA-TV, Mobile, AL  
 WSFA, Montgomery, AL  
 WKRN-TV, Nashville, TN  
 WDSU-TV, New Orleans, LA  
 WTKR-TV, Norfolk, VA  
 KTVY, Oklahoma City, OK  
 KTSP-TV, Phoenix, AZ  
 KOIN-TV, Portland, OR  
 WPRI-TV, Providence, RI  
 WDBJ, Roanoke/Lynchburg, VA  
 KTVI, St. Louis, MO  
 KEYT-TV, Santa Barbara, CA  
 KXLY-TV, Spokane, WA  
 WSTM-TV, Syracuse, NY  
 WTSP-TV, Tampa-St. Petersburg, FL  
 WTOL-TV, Toledo, OH  
 KOLD-TV, Tucson, AZ  
 KAPP, Yakima, WA

## BOB HIX CO. INC.

DENVER: Box 61498, Denver, CO 80206. Phone: 303-377-6526. Robert S. Hix; Elaine Hix.

KANSAS CITY: 1158 W. 103rd St., No. 215, Kansas City, MO 64114. Phone: 816-471-5502.

Eugene F. Gray; N. K. Gray.

## HSN SILVER KING BROADCASTING SALES

390 W. Market St., Newark, NJ 07107. Phones: 201-643-6800; 212-582-6800. Fax: 201-480-1361. Lia Afriat-Hernandez, v.p.

## TV Stations Represented:

KHSH, Alvin, TX  
 WEHS, Aurora, IL  
 WHSW, Baltimore, MD  
 WQHS, Cleveland, OH  
 KHSX, Irving, TX  
 WSHS, Marlborough, MA  
 WHSE, New York, NY-Newark, NJ  
 KHSC, Ontario, CA  
 WHSI, Smithtown, NY  
 WBHS, Tampa, FL  
 WHSP, Vineland, NJ

## HYETT/RAMSLAND INC.

MINNEAPOLIS: Baker Bldg., Minneapolis,

MN 55402. Phone: 612-339-7179.

James O. Ramsland; Scot O'Malley.

## TV Stations Represented (MN only):

KCCO-TV, Alexandria, MN  
 WQTV, Boston, MA  
 KDLH-TV, Duluth, MN  
 KFBB-TV, Great Falls, MT  
 WGBA, Green Bay, WI  
 KTVH, Helena, MT  
 WKBT, La Crosse, WI  
 WMTV, Madison, WI  
 KOSA-TV, Odessa, TX  
 WHOI, Peoria, IL  
 KTTC, Rochester, MN  
 WQRF-TV, Rockford, IL  
 KCAU-TV, Sioux City, IA  
 KCCW-TV, Walker, MN  
 WSAW-TV, Wausau, WI  
 WTRF-TV, Wheeling, WV

## ITS-INDEPENDENT TELEVISION SALES

NEW YORK: 437 Madison Ave., New York, NY 10022-7198. Phone: 212-223-2777. TWX: 910-240-7452.

Robert J. Somerville, pres.; Michael E. Spitalnik, senior v.p./general sales mgr.

CHICAGO: 75 E. Wacker Dr., Suite 1400, Chicago, IL 60601. Phone: 312-782-4400. TWX: 910-221-3866.

James Warner, senior v.p./midwest mgr.

LOS ANGELES: 5455 Wilshire Blvd., Suite 1802, Los Angeles, CA 90036. Phone: 213-937-9600. TWX: 910-321-3894; 910-321-3962.

Martin W. Owens, senior v.p./west coast mgr.

ATLANTA: 7 Piedmont Center, Suite 320, Atlanta, GA 30305. Phone: 404-231-0335. TWX: 810-751-0018.

H. Tom Durr, v.p./sales mgr.; Dick Hughes, v.p./southeast mgr.

DALLAS: 3500 Oakdawn Ave., Suite 520, Dallas, TX 75219. Phone: 214-528-1741. TWX: 910-861-4061.

Leslie Rogers, v.p./sales mgr.

DETROIT: 3000 Town Center, Suite 2900, Southfield, MI 48075. Phone: 313-353-4970. TWX: 62-957088.

Suzette Schenkel, sales mgr.

HOUSTON: 4828 Loop Central Dr., Suite 830, Houston, TX 77081. Phone: 713-660-7017. TWX: 910-881-0143.

Leslie Rogers, v.p./sales mgr.

MINNEAPOLIS: 430 First Ave. N, Suite 274, Minneapolis, MN 55401. Phone: 612-343-0579. TWX: 910-576-0080.

Tom Hetherington, sales mgr.

SAN FRANCISCO: 100 Pine St., Suite 2025, San Francisco, CA 94111. Phone: 415-986-0842. TWX: 910-372-7478.

J. Michael Kennedy, program sales mgr.

BOSTON: Phone: 617-720-0777.

CHARLOTTE: Phone: 704-536-0905.

DENVER: Phone: 303-595-9344.

PHILADELPHIA: Phones: 215-487-7777; 201-232-9335.

PORTLAND: Phone: 503-244-7579.

SEATTLE: Phone: 206-340-0919.

## TV Stations Represented:

WVEU, Atlanta, GA  
 KDOB-TV, Bakersfield, CA  
 WYZZ-TV, Bloomington-Normal, IL  
 WQTV, Boston, MA  
 WFTX, Cape Coral, FL  
 KOCR, Cedar Rapids-Waterloo, IA

WDSI-TV, Chattanooga, TN  
 WWAT, Chillicothe, OH  
 WIII, Cincinnati, OH  
 KXRM-TV, Colorado Springs-Pueblo, CO  
 KDFI-TV, Dallas-Fort Worth, TX  
 KCKH, El Paso, TX  
 KVRN, Fargo, ND  
 WSMH, Flint, MI  
 WXV-TV, Gulfport-Biloxi, MS  
 WTGS, Hardeeville, SC  
 WHCT-TV, Hartford, CT  
 KFVE, Honolulu, HI  
 KADN, Lafayette, LA  
 KVHP, Lake Charles, LA  
 WMCC, Marion, IN  
 KTMA-TV, Minneapolis-St. Paul, MN  
 KPEJ, Odessa, TX  
 WPGX, Panama City, FL  
 WJTC, Pensacola, FL  
 WVFT, Roanoke, VA  
 WQRF-TV, Rockford, IL  
 KIDY, San Angelo, TX  
 KABB, San Antonio, TX  
 WOLF-TV, Scranton & Wilkes-Barre, PA  
 KTZZ-TV, Seattle, WA  
 KMSS-TV, Shreveport, LA  
 WRSP-TV, Springfield, IL  
 KDTU-TV, Tucson, AZ  
 WDBB, Tuscaloosa, AL  
 KWKT, Waco, TX

## INTERNATIONAL ADVERTISING SALES

NEW YORK: 432 Park Ave. S., New York, NY 10016. Phone: 212-685-6699. Telex: 421-677. TWX: 310-421-677.

Brian Byrne, pres.; Barbara Fultz, v.p. & managing dir., advertising sales; Bob Chenoff, v.p., advertising sales; Bob Dahill, v.p., advertising sales.

CHICAGO: 35 E. Wacker Dr., Suite 1356, Chicago, IL 60611. Phone: 312-346-6333. Rae Schatz, v.p., advertising sales, midwest region; Laura Caraccioli, advertising sales.

## HOOPER JONES ASSOCIATES INC.

3322 W. Peterson Ave., Chicago, IL 60659. Phone: 312-478-5544.

## KATZ COMMUNICATIONS INC.

NEW YORK: One Dag Hammarskjold Plaza, New York, NY 10017. Phones: 212-572-5500; 212-572-9200. TWX: 710-581-4909; 710-581-3872/3871; 710-581-5249/2384.

James L. Greenwald, chmn. & chief exec. officer; Richard D. Mendelson, pres. & chief operating officer; Michael I. Packman, v.p., chief financial officer; Maria-Luise Busi, v.p. & controller; Peter M. Kelly, treas.; Lucille F. Luongo, v.p., corporate relations.

TELEVISION: Pete R. Goulazian, pres.; Paul D. Armen, senior v.p., dir., new business; Richard Weinstein, v.p., planning & development; Len Graziano, v.p., regional operations; Laura Nilon, mgr., TV administration.

PROGRAMMING: John von Soosten, v.p. & dir., programming; Bill Carroll, v.p., dir., American; Mitchell Praver, v.p., dir., Continental; Serge Valle, v.p., Independent; Peter Chislett, dir., research.

MARKETING: Cathy Egan, v.p., dir.; Heather Regan, v.p.; Dick Williams, v.p.

SALES RESEARCH: Bob Einhorn, v.p., dir.; Lisa Schoenback, v.p., dir., American; Michael Steinberg, v.p., dir., Continental; Joan Rutman, v.p., dir., Independent.

MANAGEMENT SERVICES: George Feldman, v.p., dir., management services; Bill Schrank, v.p., dir., TV & radio research; Jon Johanan, v.p., management services.

MEDIA DATA: Paul Beltz, pres.; Jim Beltz, v.p., gen. mgr.; Sal DiGianno, v.p., dir.,

## Station Reps

systems software & data communications; Fay Farquhar, v.p., dir., TV computer services; Lucille Esposito, personal computer mgr.

**ADMINISTRATION:** Margaret Mazzarella, dir., management & accounting system; Carol Rosen, v.p., corporate administration & facilities planning; Nancy Williams, v.p., dir., personnel.

**AMERICAN SALES:** James E. Beloyianis, pres.; Michael Huggler, v.p., gen. sales mgr.; Ibra Morales, v.p., gen. sales mgr.; John Shannon, national sales mgr., Red Team; Swain Weiner, v.p., national sales mgr., Eagles Team; Russell White, v.p., national sales mgr., White Team; Kenneth Perran, v.p., national sales mgr., Blue Team; T.C. Schultz, v.p., national sales mgr., Stars Team; Donna Moreau-Cupp, associate dir., national sales development.

**INDEPENDENT SALES:** Martin H. Ozer, pres.; Michael Colen, v.p., regional sales mgr.; Susan Ziller Brazell, v.p., national sales mgr., Swords; Michael Raounas, v.p., national sales mgr., Sabers; Patrick Garvey, v.p., national sales mgr., Lancers; Donna Fee, dir., mktg.

**CONTINENTAL SALES:** Thomas F. Olson, pres.; Jack Higgins, v.p., gen. mgr.; Bob Swan, v.p., national sales mgr., east central; Jerry Cifarelli, v.p. national sales manager, east; Jay Friesel, v.p., national sales mgr., southeast; Ardie Bialek, v.p., national sales mgr., west; John Wall, v.p., national sales mgr., west central; Maury Wind, v.p., national sales mgr., south central.

**ATLANTA:** 6 Piedmont Center, Suite 710, Atlanta, GA 30305. Phone: 404-233-0203. TWX: 810-751-8235.

John R. Mathias, v.p. & mgr., American; Swan Burris III, v.p. & mgr., Continental; Ron Goldner, sales mgr., Independent.

**BOSTON, MA 02116-4396:** Statler Office Bldg., Suite 220, 20 Providence St., Boston, MA 02116-4396. Phones: 617-542-5466 (American); 617-542-5458 (Continental); 617-542-0955 (Independent). TWX: 710-321-0516.

Ruth Robertson, v.p. & mgr., American; Charles (Chuck) Verell, sales mgr., Independent; Paul Bowlin, mgr., Continental.

**CHARLOTTE:** 6525 Morrison Blvd., Suite 400, Charlotte, NC 28211-3514. Phone: 704-365-4485. TWX: 810-621-0427. Mark W. Turner, mgr.

**CHICAGO:** 444 N. Michigan Ave., Chicago, IL 60611-3964. Phones: 312-836-0500 (American & Continental); 312-836-0800 (Independent). TWX: 910-221-4425 (American & Continental); 910-221-5618 (Independent). Thomas Morrissey, v.p. & mgr., American Red; John Crenna, v.p. & mgr., White American; Bob Johnston, v.p. & mgr., American Eagles; Roland Adeszo, v.p. & mgr., Continental Gold; John Doyle, mgr., Continental Silver; Kim Bradley, mgr., Continental Olympic; Cindy Smolin, sales mgr., Independent Swords; Gigi Dolan, v.p. & sales mgr., Independent Sabers; Kerry Schwartz, v.p. & sales mgr., Independent Lancers.

**CLEVELAND:** Statler Office Tower, Euclid & E. 12th Sts., Suite 309, Cleveland, OH 44115. Phones: 216-621-7924 (American & Continental); 216-621-7755 (Independent). TWX: 810-421-8238.

Stephen L. Thompson, v.p. & mgr., American & Continental; Dennis Taylor, mgr., Independent.

**DALLAS:** 300 Crescent Court, Suite 400, Dallas, TX 75201. Phone: 214-978-4900. TWX: 910-861-4173. Henry Gonzalez, mgr., American; Neil Davis, mgr., Continental; Melba Meade, sales mgr., Independent.

**DENVER:** One DTC, 5251 DTC Pkwy., PH5, Englewood, CO 80111-2702. Phone: 303-740-8765. TWX: 910-935-0880. James M. Leary, mgr.

**DETROIT:** 3310 W. Big Beaver Rd., Suite 501, Troy, MI 48064. Phones: 313-649-6390 (American); 313-649-6381 (Continental); 313-649-5472 (Independent). TWX: 810-232-4834. Karen Nielsen, v.p. & mgr., American; John Hoffman, v.p. & mgr., Continental; Jeanne Arnold sales mgr., Independent.

**HOUSTON:** 2900 Wesleyan, Suite 625, Houston, TX 77027. Phone: 713-961-5195. TWX: 910-881-1037. Pepper Gould, v.p., mgr., American & Continental.

**JACKSONVILLE:** 2201 Independent Square, Suite 2201, Jacksonville, FL 32202. Phone: 904-358-2914. TWX: 810-827-0489. Scott Gudzak, mgr.

**KANSAS CITY:** 1100 Main St., Suite 1890, Kansas City, MO 64105. Phone: 816-842-2606. TWX: 910-771-0556. Peter A. Logli, v.p. & mgr.

**LOS ANGELES:** 6420 Wilshire Blvd., Los Angeles, CA 90048. Phones: 213-852-8700 (American & Continental); 213-852-8800 (Independent). TWX: 910-321-3734 (American & Continental); 910-321-3740 & 910-321-3310 (Independent).

Richard London, v.p. & mgr., American Red; Warren Ermish, v.p. & mgr., American White; Raleigh Fitzpatrick, v.p. & mgr., Continental Gold; Howard (Skip) Vose, v.p. & mgr., Continental Silver; Kris Karavitis, v.p., Independent sales mgr.; Izzy Rostovsky, mgr., Independent Swords; Kevin McCann, mgr., Independent Sabers & Lancers.

**MIAMI:** 3440 Hollywood Blvd., Suite 480, Hollywood, FL 33021. Phone: 305-961-3881. TWX: 510-954-9525. Benjamin Wolf, v.p. & sales mgr.

**MINNEAPOLIS:** Piper Jaffray Tower, Suite 2885, 222 S. 9th St., Minneapolis, MN 55402. Phones: 612-339-4405 (American); 612-339-7711 (Continental); 612-339-8734 (Independent). TWX: 910-576-2852. Skip Domseif, v.p. & mgr., American; John C. Aronson, v.p. & mgr., Continental; Peg Schabes, sales mgr., Independent.

**PHILADELPHIA:** Eight Penn Center, Suite 1050, Philadelphia, PA 19103. Phone: 215-567-7950 (Continental & American); 215-864-0252 (Independent). TWX: 710-670-6219. David Chodikoff, v.p. & mgr., American & Continental; Sam Feinberg, v.p. & mgr., Independent.

**PORTLAND:** 111 SW 5th Ave., Suite 1440, Portland, OR 97204-1461. Phone: 503-226-3973. TWX: 910-464-4172. Dennis Mahoney, v.p. & mgr.

**ST. LOUIS:** 10 S. Broadway, 5th Floor, Equitable Bldg., St. Louis, MO 63102-1795. Phone: 314-231-1868 (American & Continental); 314-241-3282. TWX: 910-761-0528. Tom Koon, v.p. & mgr., American; Michael G. Gratz, v.p. & mgr., Continental; Marion Bock, v.p. & mgr., Independent.

**SAN FRANCISCO:** 100 Spear St., Suite 1900, San Francisco, CA 94105-1575. Phone:

415-777-3377. TWX: 910-372-7219 (American & Continental); 910-372-7265.

Leonard C. Warager Jr., v.p. & mgr., American; Stanton Jones, mgr., Continental; Deborah Ryan, sales mgr., Independent Lancers & Sabers; Anthony Santino, sales mgr., Independent Swords.

**SEATTLE:** 4th & Battery Bldg., Suite 950, Seattle, WA 98121. Phone: 206-441-6400. TWX: 910-444-1382. Diane Barrie, mgr.

**TAMPA:** One Urban Center., 4830 W. Kennedy Blvd., Suite 400, Tampa, FL 33609. Phone: 813-874-9686. TWX: 810-848-0246 (American & Continental); 810-848-0143. Tom Barrett, v.p. & mgr.

**WASHINGTON:** 1233 20th St. NW, Suite 203, Washington, DC 20036. Phone: 202-872-5880. TWX: 710-822-9780. Jeff Jones, sales mgr.

### TV Stations Represented:

#### Katz American Television

WRGB, Albany-Schenectady-Troy, NY  
WCVB-TV, Boston, MA  
WGRZ-TV, Buffalo, NY  
WSAZ-TV, Charleston-Huntington, WV  
WLWT, Cincinnati, OH  
WCMH-TV, Columbus, OH  
WKEF, Dayton, OH  
KCNC-TV, Denver, CO  
WXYZ-TV, Detroit, MI  
WZZM-TV, Grand Rapids, MI  
KMBC-TV, Kansas City, MO  
WBIR-TV, Knoxville, TN  
WLKY-TV, Louisville, KY  
WREG-TV, Memphis, TN  
WWL-TV, New Orleans, LA  
KMTV, Omaha, NE  
WCPX-TV, Orlando, FL  
WTAE-TV, Pittsburgh, PA  
WJAR, Providence, RI  
WRAL-TV, Raleigh-Durham, NC  
WXEX-TV, Richmond, VA  
KUTV, Salt Lake City, UT  
KSDK, St. Louis, MO  
KENS-TV, San Antonio, TX  
WNEP-TV, Scranton-Wilkes-Barre, PA  
KOMO-TV, Seattle, WA  
KQVR-TV, Stockton-Sacramento, CA  
KSNW, Wichita, KS  
WXII, Winston-Salem-Greensboro-High Point, NC

#### Katz Television Continental

KTAB-TV, Abilene-Sweetwater, TX  
KTEN, Ada-Ardmore, OK  
WALB-TV, Albany, GA  
KGGM-TV, Albuquerque, NM  
KALB-TV, Alexandria, LA  
KVII-TV, Amarillo, TX  
KIMO, Anchorage, AK  
WJSU-TV, Anniston, AL  
WAGT, Augusta, GA  
KBAK-TV, Bakersfield, CA  
WLBB-TV, Bangor, ME  
WAFB, Baton Rouge, LA  
KJAC-TV, Beaumont-Port Arthur, TX  
WQAY-TV, Beckley-Bluefield-Oak Hill, WV  
KTVZ, Bend, OR  
KULR-TV, Billings-Hardin, MT  
WMGCV-TV, Binghamton, NY  
KBMV, Blismarck, ND  
KBCI-TV, Boise, ID  
WBKO, Bowling Green, KY  
WVNY, Burlington, VT-Plattsburgh, NY  
KFVS-TV, Cape Girardeau, MO-Paducah, KY  
KTWO-TV, Casper-Riverton, WY  
KGAN, Cedar Rapids-Waterloo, IA  
WCIV, Charleston, SC  
WVIR-TV, Charlottesville, VA  
WRCB-TV, Chattanooga, TN  
KGWN-TV, Cheyenne, WY  
KCPM, Chico, CA

WDTV, Clarksburg-Weston, WV  
KKTU, Colorado Springs-Pueblo, CO  
WOLO-TV, Columbia, SC  
WRBL, Columbus, GA  
WTV, Columbus-Tupelo, MS  
WOI-TV, Des Moines-Ames, IA  
WDHN, Dothan, AL  
KBJR-TV, Duluth, MN-Superior, WI  
KVIA-TV, El Paso, TX  
WETM-TV, Elmira-Corning, NY  
WICU-TV, Erie, PA  
KVAL-TV, Eugene, OR  
KIEM-TV, Eureka, CA  
WEHT, Evansville, IN  
KATN, Fairbanks, AK  
WDAY-TV, Fargo, ND  
KNAZ-TV, Flagstaff, AZ  
WBTW, Florence, SC  
WBBH-TV, Fort Myers, FL  
KFSS-TV, Fort Smith, AR  
KREX-TV, Grand Junction, CO  
KFBB-TV, Great Falls, MT  
WBAY-TV, Green Bay, WI  
WABG-TV, Greenwood-Greenville, MS  
WHAG-TV, Hagerstown, MD  
KHQA-TV, Hannibal, MO-Quincy, IL  
KGBT-TV, Harlingen-Brownsville-McAllen, TX  
WHP-TV, Harrisburg, PA  
WHSV-TV, Harrisonburg, VA  
KGMB, Honolulu, HI  
WHNT-TV, Huntsville-Decatur-Florence, AL  
KIDK, Idaho Falls-Pocatello, ID  
WLBT-TV, Jackson, MS  
WBBJ-TV, Jackson, TN  
KRCG, Jefferson City-Columbia, MO  
KJUD, Juneau, AK  
WXOW-TV, La Crosse, WI  
WLFI-TV, Lafayette, IN  
KATC, Lafayette, LA  
WLIX-TV, Lansing, MI  
KGNL-TV, Laredo, TX  
KLAS-TV, Las Vegas, NV  
WDAM-TV, Laurel-Hattiesburg, MS  
WTVQ-TV, Lexington, KY  
WLIO, Lima, OH  
KHGI-TV, Lincoln-Hockings-Kearney, NE  
KARK-TV, Little Rock, AR  
KCBD-TV, Lubbock, TX  
WSET-TV, Lynchburg-Roanoke, VA  
WMAZ-TV, Macon, GA  
WKOW-TV, Madison, WI  
KEYC-TV, Mankato, MN  
KIMT, Mason City, IA-Rochester-Austin, MN  
KTVL, Medford-Klamath Falls, OR  
WTKO-TV, Meridian, MS  
KMIO-TV, Midland-Odessa, TX  
KECI-TV, Missoula, MT  
WKRG-TV, Mobile, AL-Pensacola, FL  
WQAD-TV, Moline, IL  
KTVE, Monroe, LA  
WOGX, Ocala-Gainesville, FL  
KESQ-TV, Palm Springs, CA  
WJHG-TV, Panama City, FL  
WEEK-TV, Peoria, IL  
KSNF, Pittsburg, KS-Joplin, MO  
WCSH-TV, Portland, ME  
WAGM-TV, Presque Isle, ME  
KOTA-TV, Rapid City, SD  
KTVN, Reno, NV  
WIFR-TV, Rockford, IL  
KBIM-TV, Roswell, NM  
KOTV, St. Joseph, MO  
WBNN-TV, St. Thomas, VI  
WBOC-TV, Salisbury, MD  
KLST, San Angelo, TX  
KNTV, San Jose-Salinas-Monterey, CA  
WLII, San Juan, PR  
KCOY-TV, Santa Maria-Santa Barbara-San Luis Obispo, CA  
WWSB, Sarasota-Bradenton, FL  
WTOC-TV, Savannah, GA  
WAKA, Selma, AL  
KTBS-TV, Shreveport, LA  
KCAU-TV, Sioux City, IA  
KSPY-TV, Sioux Falls-Mitchell, SD  
WSBT-TV, South Bend, IN

KHQ-TV, Spokane, WA  
 WGGB-TV, Springfield, MA  
 KOLR, Springfield, MO  
 WICS, Springfield-Champaign, IL  
 WTHI-TV, Terre Haute, IN  
 KSNT, Topeka, KS  
 WPBN-TV, Traverse City-Cadillac, MI  
 KGUN, Tucson, AZ  
 WTVA, Tupelo, MS  
 WCFT-TV, Tuscaloosa, AL  
 KMYT, Twin Falls, ID  
 KLTU, Tyler, TX  
 WKTV, Utica, NY  
 KAVU-TV, Victoria, TX  
 KOXV, Waco-Temple, TX  
 WITN-TV, Washington, NC  
 WWNY-TV, Watertown-Carthage, NY  
 WAOW-TV, Wausau, WI  
 WPEC, West Palm Beach, FL  
 KFDX-TV, Wichita Falls, TX-Lawton, OK  
 WECT, Wilmington, NC  
 KNDO, Yakima, WA  
 WKBN-TV, Youngstown, OH  
 KYEL-TV, Yuma, AZ  
 WHIZ-TV, Zanesville, OH

### Katz Independent Television

WATL, Atlanta, GA  
 KBVO-TV, Austin, TX  
 WNUV-TV, Baltimore, MD  
 WTTQ, Birmingham, AL  
 WCCB, Charlotte, NC  
 KXTX-TV, Dallas, TX  
 WFFT-TV, Fort Wayne, IN  
 WTIC-TV, Hartford-New Haven, CT  
 WXIN, Indianapolis, IN  
 WAWS-TV, Jacksonville, FL  
 WWCP-TV, Johnstown, PA  
 WGBO-TV, Joliet, IL  
 KCOP, Los Angeles, CA  
 WBFS-TV, Miami, FL  
 WCGV-TV, Milwaukee, WI  
 KMSP-TV, Minneapolis, MN  
 WZTV, Nashville, TN  
 WWOR-TV, New York, NY  
 WGBS-TV, Philadelphia, PA  
 KNXV-TV, Phoenix, AZ  
 KPTV, Portland, OR  
 WYAH, Portsmouth, VA  
 KUSI-TV, San Diego, CA  
 KBHK-TV, San Francisco, CA  
 KOKI-TV, Tulsa, OK

### KETTELL-CARTER INC.

BOSTON: 31 St. James Ave., Boston, MA 02116. Phone: 617-423-3535.  
 John D. Kettell, pres.; Beth M. Kettell, v.p.

### TV Stations Represented (New England only):

WNNE-TV, Hartford, VT-Hanover, NH  
 WTZA, Kingston, NY  
 WTWS, New London, CT

### PAUL MILLER & CO.

Suite 213, 4300 MacArthur Ave., Dallas, TX 75209. Phone: 214-528-2923.

### MMT SALES INC.

NEW YORK: 150 E. 52nd St., New York, NY 10022. Phone: 212-319-8008. TWX: 710-581-6715; 710-581-2103. Fax: 212-838-1315.  
 Gary Scollard, chmn. & chief exec. officer; Jack Oken, pres.; Dan O'Kane, corporate v.p., finance; Jon Gluck, corporate v.p., programming; Al Cannarella, corporate v.p., research; Dolores White, corporate v.p., business operations; Maureen Boylan, corporate v.p., computer operations; Ethel Melcher, director of station services; Elaine Linker, v.p. & director of sales training

### MMT SALES DIVISION:

NEW YORK: Charles Lizzo, sr. v.p. & dir. of national sales; Donald Gorman, sr. v.p. & dir., NY sales; Ted Van Erk, v.p. & dir., Affiliate sales; Murray Berkowitz, v.p. & dir.,

Independent sales; Joe Gangone, sales mgr., Affiliate Team A; Barry Hirsch, sales mgr., Affiliate Team B; Roy Israel, sales mgr., Affiliate Team C; Ray Heacox, sales mgr., Independent Team A; Jay Rosenthal, sales mgr., Independent Team B; Cynthia Huffman, sales mgr., Independent Team C; Matt Shapiro, v.p. & dir. of programming; Joseph Weber, assoc. dir., programming; Carmen King, dir. of computer operations; Kerry Boehme, dir. of research.

ATLANTA: 6201 Powers Ferry Rd., Atlanta, GA 30339. Phone: 404-955-1369. TWX: 510-600-0466.

Tom Rice, v.p. & regional group mgr.; Lucy Aughnay, sales mgr., Team A; Randy Fraser, sales mgr., Team B.

BOSTON: 545 Boylston St., Boston, MA 02116. Phone: 617-267-7707. TWX: 710-321-1664.

Morris Peck, v.p. & branch mgr.

CHARLOTTE: 6135 Park Rd., Charlotte, NC 28210. Phone: 704-552-7151. TWX: 810-621-0328.

Mary Jane Laidlaw, branch mgr.

CHICAGO: 444 N. Michigan Ave., Chicago, IL 60611. Phone: 312-467-9810. TWX: 910-221-2240; 910-221-2227.

Larry VanderBeke, v.p. & regional group mgr.; Diane Donow, sales mgr., Team A; Ed List, sales mgr., Team B; Ward Lewis, sales mgr., Team C.

CLEVELAND: 1717 E. 9th St., Cleveland, OH 44114. Phone: 216-621-1933. TWX: 810-421-8450.

Georgiann Pace, branch mgr.

DALLAS: 12790 Merit Dr., Dallas, TX 75251. Phone: 214-980-9855. TWX: 910-861-9068.

Peter Zelac, v.p. & branch mgr.

DETROIT: 755 W. Big Beaver Rd., Troy, MI 48084. Phone: 313-362-0430. TWX: 810-232-4919.

Bill Holt, branch mgr.

HOUSTON: 5847 San Felipe Rd., Houston, TX 77057. Phone: 713-266-9705. TWX: 910-881-0072.

Doug Sallows, branch mgr.

LOS ANGELES: 5900 Wilshire Blvd., Los Angeles, CA 90036. Phone: 213-937-6434. TWX: 910-321-3966.

Karen Schmidtke, v.p. & regional group mgr.; Jason Kleinhein, sales mgr., Team A; Roger Pellegrino, sales mgr., Team B; Lori Misicka, sales mgr., Team C.

MIAMI: 2699 Stirling Rd., Fort Lauderdale, FL 33312. Phone: 305-961-2300; 305-621-9398. TWX: 810-848-5132.

Jim Manown, branch mgr.

MINNEAPOLIS: 5100 Eden Ave. S, Edina, MN 55436. Phone: 612-929-8571. TWX: 910-576-3489.

Nan Diley, branch mgr.

PHILADELPHIA: 4 Penn Center, Philadelphia, PA 19103. Phone: 215-568-6570. TWX: 710-670-1869. Fax: 215-568-2523.

Jim Ross, branch mgr.

ST. LOUIS: One Center Plaza, St. Louis, MO 63101. Phone: 314-421-5360. TWX: 910-761-1026.

Mike Held, branch mgr.

SAN FRANCISCO: 185 Berry St., San Francisco, CA 94107. Phone: 415-777-0655. TWX: 910-372-6112.

Gene Pizzolato, branch mgr.

### TV Stations Represented:

### MMT Sales Inc.

WNEM-TV, Bay City, MI  
 WCBO-TV, Charleston, SC  
 WPQC, Charlotte, NC  
 WPWR-TV, Chicago, IL-Gary, IN  
 WUAB, Cleveland-Lorain, OH  
 WSYX, Columbus, OH  
 KTVT, Dallas-Fort Worth, TX  
 WXON, Detroit, MI  
 KDVR, Denver, CO  
 KSEE, Fresno, CA  
 WNRW, Greensboro-High Point & Winston-Salem, NC  
 KHTV, Houston, TX  
 WRTV, Indianapolis, IN  
 WJKS, Jacksonville, FL  
 WWMT, Kalamazoo-Grand Rapids, MI  
 KCTV, Kansas City, MO  
 WSYM-TV, Lansing, MI  
 WTVJ, Miami, FL  
 WTMJ-TV, Milwaukee, WI  
 KITN, Minneapolis-St. Paul MN  
 WSMV, Nashville, TN  
 WOFL, Orlando, FL  
 KPHO-TV, Phoenix, AZ  
 WPGH-TV, Pittsburgh, PA  
 KPDX, Portland, OR-Vancouver, WA  
 WOKR, Rochester, NY  
 KTXL, Sacramento-Stockton, CA  
 KDNL-TV, St. Louis, MO  
 KTVX, Salt Lake City, UT  
 KMOL-TV, San Antonio, TX  
 KGTU, San Diego, CA  
 KOFY-TV, San Francisco, CA  
 KSTW, Seattle-Tacoma, WA  
 WTVH, Syracuse, NY  
 WXFL, Tampa-St. Petersburg, FL  
 WTXA, Waterbury, CT

### MMT MARKETING DIVISION:

NEW YORK: Robert J. Kizer, pres.; Dave Donelson, v.p., dir. of sales; Frank Truglio, sales mgr., Independent sales; Dan Lucci, sales mgr., Affiliate Sales; Rod Murray, dir. of research; Bobbee Gabelmann, dir. of programming; Joan Dowd, dir. of computer operations.

ATLANTA: 6201 Powers Ferry Rd., Atlanta, GA 30339. Phone: 404-955-1369. TWX: 510-600-0466.

Judith Pillow, branch mgr.

BOSTON: 545 Boylston St., Boston, MA 02116. Phone: 617-267-7707. TWX: 710-267-7707.

Morris Peck, v.p. & branch mgr.

CHARLOTTE: 6135 Park Rd., Charlotte, NC 28210. Phone: 704-552-7151. TWX: 810-621-0328.

Mary Jane Laidlaw, branch mgr.

CHICAGO: 444 N. Michigan Ave., Chicago, IL 60611. Phone: 312-467-9810. TWX: 910-221-2240; 910-221-2227.

Aleyne Lerner, sales mgr., Affiliates/Independents

CLEVELAND: 1717 E. 9th St., Cleveland, OH 44114. Phone: 216-621-1933. TWX: 810-421-8450.

Georgiann Pace, branch mgr.

DALLAS: 12790 Merit Dr., Dallas, TX 75251. Phone: 214-980-9855. TWX: 910-861-9068.

Beverly van Hartesvelt, branch mgr.

DETROIT: 755 W. Big Beaver Rd., Troy, MI 48084. Phone: 313-362-0430. TWX: 810-232-4919.

Dave Brangan, branch mgr.

HOUSTON: 5847 San Felipe Rd., Houston, TX 77057. Phone: 713-266-9705. TWX: 910-881-0072.

Doug Sallows, branch mgr.

LOS ANGELES: 5900 Wilshire Blvd., Los Angeles, CA 90036. Phone: 213-937-6434.

TWX: 910-321-3966.

Ron Garfield, branch mgr.

MIAMI: 2699 Stirling Rd., Ft. Lauderdale, FL 33312. Phone: 305-961-2300; 305-621-9398(Dade). TWX: 810-848-5132.

Jim Manown, branch mgr.

MINNEAPOLIS: 5100 Eden Ave. S., Edina, MN 55436. Phone: 612-929-8572. TWX: 910-576-3489.

John Hurley, branch mgr.

PHILADELPHIA: Four Penn Ctr., Philadelphia, PA 19103. Phone: 215-568-6570. TWX: 710-670-1869.

Jim Ross, branch mgr.

ST. LOUIS: One Center Plaza, St. Louis, MO 63101. Phone: 314-421-5360. TWX: 910-761-1026.

Mike Held, branch mgr.

SAN FRANCISCO: 185 Berry St., San Francisco, CA 94107. Phone: 415-777-0655. TWX: 910-372-6112.

Gene Pizzolato, branch mgr.

### MMT Marketing Division

WTSG, Albany, GA  
 KCIT, Amarillo, TX  
 WICZ-TV, Binghamton, NY  
 WRGT-TV, Dayton, OH  
 KDHL-TV, Duluth, MN  
 WEAU-TV, Eau Claire, WI  
 WSEE, Erie, PA  
 WEVV, Evansville, IN  
 WKFT, Fayetteville, NC  
 KHBS/KHOG-TV, Fort Smith/Fayetteville, AR  
 WKJG-TV, Fort Wayne, IN  
 WSIL-TV, Harrisburg, IL  
 WAPT, Jackson, MS  
 KVVU-TV, Las Vegas-Henderson, NV  
 KOLN/KGIN, Lincoln/Grand Island, NE  
 KLRT, Little Rock, AR  
 WMSN-TV, Madison, WI  
 WLUC-TV, Marquette, MI  
 KOKH-TV, Oklahoma City, OK  
 KTVO, Ottumwa, IA-Kirksville, MO  
 WTAP-TV, Parkersburg, WV  
 KOAM-TV, Pittsburg, KS-Joplin, MO  
 KCRL, Reno, NV  
 WRLH-TV, Richmond, VA  
 KMEG, Sioux City, IA  
 WWAY, Wilmington, NC  
 WYTV, Youngstown, OH

### ART MOORE INC.

SEATTLE: 200 W. Mercer St., Suite 405, Seattle, WA 98119. Phone: 206-282-3400. TWX: 910-444-2117.  
 Earle Baker; Greg Smith; Sandy Rynnion; Rick Staeb; Ruth Hallett; Patti Sandwick.

DENVER: 222 Milwaukee St., Suite 209, Denver, CO 80206. Phone: 303-321-2354. TWX: 910-931-0338.

Chris Mathews; Gerriann Sullivan; Karen Calahan.

PORTLAND: 516 S.E. Morrison, Suite 910, Portland, OR 97214. Phone: 503-238-2451. TWX: 910-464-8044.

Bruce Workman; Darrell Rutter; Teddi Jones; Lynn Thorsen.

SALT LAKE CITY: 10 Exchange Place, Suite 205, Salt Lake City, UT 84111. Phone: 801-521-2177. TWX: 910-925-4062.

Kathy Bingham.

### TV Stations Represented:

KTVA, Anchorage, AK  
 KBCI-TV, Boise, ID  
 WMAQ-TV, Chicago, IL  
 KRCR-TV, Chico-Redding, CA  
 WKYC-TV, Cleveland, OH  
 KXRM-TV, Colorado Springs, CO  
 KCBY-TV, Coos Bay, OR

## Station Reps

KVAL-TV, Eugene, OR  
KTUV, Fairbanks, AK  
KTVH, Helena, MT  
KIFI-TV, Idaho Falls, ID  
KOTI, Klamath Falls, OR  
KLEW-TV, Lewiston, ID  
KNBC-TV, Los Angeles, CA  
KOB, Medford, OR  
WNBC-TV, New York, NY  
KNOP-TV, North Platte, NE  
KEPR-TV, Pasco-Kennewick-Richland, WA  
KOIN-TV, Portland, OR (Seattle only)  
KPIC, Roseburg, OR  
KSL-TV, Salt Lake City, UT  
KIRO-TV, Seattle, WA (Portland, Denver, Salt Lake City)  
WRC-TV, Washington, DC  
KIMA-TV, Yakima, WA

### MUTUAL TELESales INC.

ATLANTA: Suite 112, 1655 Tullie Circle, Atlanta, GA 30329. Phone: 404-320-0291.  
Ron Moore, pres.; Cal Cass, southeast regional sales mgr.; Rhonda Franklin, account exec.

CHICAGO: 3322 W. Peterson Ave., Chicago, IL 60659. Phone: 312-478-5544.  
Renee Gold, account exec.

DETROIT: 21714 Lakeland, St. Clair Shores, MI 48081. Phone: 313-445-041t.  
Ken Pat & Mike Martin.

LOS ANGELES: 9015 Rosewood Ave., Los Angeles, CA 90048. Phone: 213-274-551t.  
Dennis Powell, v.p., west coast; Ron Sheets, account exec.

MINNEAPOLIS: 625 2nd Ave. S, Minneapolis, MN 55402. Phone: 612-333-361t.  
Paul J. Ewing, account exec.

NEW YORK: 38 W. 32nd St., Suite 507, New York, NY 10001. Phone: 212-333-361t.  
Tom O'dea, Ken Kline & Richard McLoughlin, account execs.

PITTSBURGH: 6326 Forward Ave., Pittsburgh, PA 15271. Phone: 412-421-261t.  
Roger Rafson, account exec.

PORTLAND: 1512 S. W. 18th St., Portland, OR 97201. Phone: 503-226-291t.  
Richard Gohlman, (Tacher Television).

SAN FRANCISCO: 2755 Franklin St., San Francisco, CA 94123. Phone: 415-441-391t.  
Al Dougherty, account exec.

SEATTLE: 701 Dexter Ave. N., Suite 1t6  
Bob Tacher, (Tacher Television).

### TV Stations Represented:

WBNX-TV, Akron, OH  
WFMZ-TV, Allentown, PA  
W67BE, Augusta, GA  
WGRB, Bowling Green, KY  
WFLI-TV, Cleveland, TN  
KUBD, Denver, CO  
WOWL-TV, Florence, AL  
WYMT-TV, Hazard, KY  
KMGH, Honolulu, HI  
KRZB-TV, Hot Springs, AR  
WPTJ, Johnstown, PA  
KWHY-TV, Los Angeles, CA  
WTKK, Manassas, VA  
WAYK, Melbourne, FL  
WMPV-TV, Mobile, AL  
WNTZ, Natchez, MS  
WHRC, Norwell, MA  
KOOG-TV, Ogden, UT  
KOIA-TV, Ottumwa, IA  
WGCB-TV, Red Lion, PA  
KTNL, Sitka, AK  
WNEG-TV, Toccoa, GA  
WTUV, Utica, NY  
WVGA, Valdosta, GA

WTGI-TV, Wilmington, DE

### NBC TV SPOT SALES

NEW YORK: RCA Bldg., 30 Rockefeller Plaza, New York, NY 10020. Phone: 212-664-4444.  
Bud Hirsch, v.p.; Jim Zafiro, v.p.; Joe Frischer & Joe C. Harris Jr., eastern sales mgrs.

CHICAGO: Merchandise Mart, Chicago, IL 60654. Phone: 312-861-5555.  
Joanna Harig, midwest sales mgr.

DETROIT: 2855 Coolidge, Suite 114, Detroit, MI 48084. Phone: 313-643-0050.  
Dick Taylor, mgr.

LOS ANGELES: 3000 W. Alameda Ave., Los Angeles, CA 91523. Phone: 818-840-3183.  
Cliff Ford, dir., west coast.

SAN FRANCISCO: 100 California St., San Francisco, CA 94111. Phone: 415-421-4515.  
Cliff Ford, dir., west coast; Elaine Smith, sales rep.

ATLANTA-DALLAS-ST. LOUIS: Clem & Lowrance Inc., sales rep.

DENVER-SALT LAKE CITY: Art Moore Inc., sales rep.

SEATTLE-PORTLAND: Art Moore Inc., sales rep.

### TV Stations Represented:

WNBC-TV, New York, NY  
WKYC-TV, Cleveland, OH  
WRC-TV, Washington, DC  
WMAQ-TV, Chicago, IL  
KNBC-TV, Los Angeles, CA

### NEW ENGLAND SPOT SALES

BOSTON: Colonial Bldg., 100 Boylston St., Boston, MA 02116. Phone: 617-482-4370.

### TV Station Represented:

WNDS, Derry, NH

### NORTHWEST TELEVISION SALES

(a division of King Broadcasting Co.)  
SEATTLE OFFICE: 333 N. Dexter Ave., Seattle, WA 98109. Mailing address: Box 24525, Seattle, WA 98124. Phone: 206-448-3620. Fax: 206-491-5620.  
Gordon Fountain, v.p. & gen. mgr.; Pam Traithen, sales representative; Andi Pistay, sales assistant; Nancy Davis, sales assistant; Darleen Griffin, research specialist.

PORTLAND OFFICE: 1501 S.W. Jefferson, Portland, OR 97201. Mailing address: Box 8, Portland, OR 97207. Phone: 503-226-5090. Fax: 503-220-1806. Beverly Inglesby, mgr.; Dru Rosenthal, sales representative; Jenny O'Brien, sales assistant; Barbara Ann Dow, sales assistant.

### TV Stations Represented:

K22AG, Anchorage, AK  
KTBY, Anchorage, AK  
KTVB, Boise, ID  
KMTR, Eugene, OR  
KHNL, Honolulu, HI  
KDRV, Medford, OR  
KGW-TV, Portland, OR  
KING-TV, Seattle, WA  
KREM-TV, Spokane, WA  
K3BAS, Twin Falls, ID

### HARLAN G. OAKES & ASSOCIATES INC.

11332 Camarillo St., North Hollywood, CA 91602. Phone: 818-980-3212.

### PETRY TELEVISION INC.

NEW YORK: 3 E. 54th St., New York, NY 10022. Phone: 212-688-0200. TWX: 710-581-2135.

David S. Allen, pres.; C. W. Schellenger,

senior v.p., finance; Harry Stecker, exec. v.p., dir. of client services; Tom Belviso, v.p., administration; John Scognamiglio, v.p., controller.

### Petry Television:

Bill Fagan, pres.; George Blinn, sr. v.p. & gen. sales mgr.; Jerry Linehan, v.p. & dir., sales; Steve Eisenberg, v.p. & dir., sales; Richard Kurlander, v.p. & dir. of programming; Teddy S. Reynolds, v.p. & dir., research; John Dorkin, assoc. dir. of programming; George Dennis, v.p., manpower development; Patrick Twyon & David Handler, dirs. of sports; Joanne DiPrisco, dir. of sales development; Kevin Nugent, v.p. & group mgr., Falcons; Richard Larcade, v.p. & group mgr., Ravens; Paul Morrissey, v.p. & group mgr., Thunderbirds; Bill Shaw, v.p. & group mgr., Hawks; Rob Friedman, v.p. & group mgr., Roadrunners; W. Wiehe, v.p., Petry Marketing Group.

### Petry National Television:

Michael T. Membrado, pres.; John Heise, v.p. & dir., sales; W. Wiehe, v.p., Petry Marketing Group; Rob Hebenstreit, v.p. & dir., research; Jack Fentress, v.p. & dir., programming; John Dorkin, dir., programming; Deborah Hackenberry, dir., mktg.; George Dennis, v.p., manpower development; David Handler & Patrick Twyon, dirs., sports; Joe Lyons, v.p. & group mgr., Red Team; Chuck Hanrahan, v.p. & group mgr., White Team; Al Westermann, v.p. & sr. group mgr., Blue Team; Bill Hahn, group mgr., Green Team.

ATLANTA: 950 E. Pace Ferry Rd., Suite 2940, Atlanta, GA 30326. Phone: 404-874-2220. TWX: 404-237-5727.  
Val Napolitano, sales mgr.

BOSTON: 419 Boylston St., Boston, MA 02116. Phone: 617-353-1100. TWX: 710-321-6708.  
Craig McMurray, v.p., mgr.

CHARLOTTE: 2 Fairview Plaza, 5950 Fairview Rd., Suite 804, Charlotte, NC 28210. Phone: 704-554-8134.  
Stockton Holt, mgr.

CHICAGO: 410 N. Michigan Ave., Suite 1180, Chicago, IL 60611-4243. Phone: 312-644-9660. TWX: 910-221-0327.  
Greg Moloznik, v.p. & regional area mgr., midwest.

CLEVELAND: 1111 Superior Ave., Suite 7A, Cleveland, OH 44114. Phone: 216-861-2252.  
Andy Osthoff, sales mgr.

DALLAS: 3811 Turtle Creek Blvd., Suite 520, Dallas, TX 75219. Phone: 214-651-4040. TWX: 910-860-9308.  
Laveme Cole, v.p. & regional area mgr., southwest.

DENVER: 6025 S. Quebec, Suite 250, Englewood, CO 80111. Phone: 303-694-2400.  
Toni Kirk, sales mgr.

DETROIT: 3221 W. Big Beaver Rd., Suite 102, Troy, MI 48064. Phone: 313-649-0100. TWX: 810-232-4802.  
Patrick McNew, v.p. & regional area mgr., north central.

HOUSTON: 3000 Post Oak Blvd., Suite 1590, Houston, TX 77056. Phone: 713-850-0194. TWX: 910-881-4372.  
Charles J. Sitta, mgr.

LOS ANGELES: 8383 Wilshire Blvd., Suite 626, Beverly Hills, CA 90211. Phone: 213-655-3353. TWX: 910-321-4180.

Robert Miggins, v.p. & dir., west coast operations.

MINNEAPOLIS: 706 Second Ave. S, Minneapolis, MN 55402. Phone: 612-339-6606. TWX: 910-881-4372.  
Tom Vanelli, sales mgr.

PHILADELPHIA: 2 Penn Center Plaza, Suite 406, Philadelphia, PA 19102. Phone: 215-561-6230. TWX: 710-670-1437.  
David Bell, sales mgr.

ST. LOUIS: 10 S. Broadway, Suite 525, St. Louis, MO 63102. Phone: 314-241-2445. TWX: 910-761-0447.  
Pat Carroll-Lee, sales mgr.

SAN FRANCISCO: 909 Montgomery St., Suite 402, San Francisco, CA 94133. Phone: 415-781-3363. TWX: 910-372-7712.  
Don Brownstein, sales mgr.

SEATTLE: 200 W. Mercer, Suite 505, Seattle, WA 98119. Phone: 206-282-7221. TWX: 910-444-4188.  
Marc F. Maehl, sales mgr.

TAMPA: 9400 4th St. N, Suite 114, St. Petersburg, FL 33702. Phone: 813-576-1780. TWX: 810-863-0416  
Judy Obemier, mgr.

### TV Stations Represented:

WXXA-TV, Albany, NY  
KOB-TV, Albuquerque, NM  
KFDA-TV, Amarillo, TX  
WGNX, Atlanta, GA  
WRDW-TV, Augusta, GA  
KVUE, Austin, TX  
WVLA, Baton Rouge, LA  
KFDM-TV, Beaumont, TX  
KTRV, Boise, ID  
WFXT, Boston, MA  
WCYB-TV, Bristol, VA-Kingsport & Johnson City, TN  
KCRG-TV, Cedar Rapids, IA  
WCIA, Champaign, IL  
WCSC-TV, Charleston, SC  
WCHS-TV, Charleston, WV  
WBTV, Charlotte, NC  
WTVG, Chattanooga, TN  
WFLD, Chicago, IL  
WXIX-TV, Cincinnati, OH-Newport, KY  
WOIO, Cleveland-Shaker Heights, OH  
KOAA-TV, Colorado Springs-Pueblo, CO  
WLTX, Columbia, SC  
KRIS-TV, Corpus Christi, TX  
KDFA, Dallas-Fort Worth, TX  
KCCI-TV, Des Moines, IA  
WDIV, Detroit, MI  
WDIO-TV, Duluth, MN  
WEYI-TV, Flint-Saginaw, MI  
WANE-TV, Fort Wayne, IN  
KJEO, Fresno, CA  
WXMI, Grand Rapids, MI  
WGGT, Greensboro-High Point, NC  
WYFF-TV, Greenville-Spartanburg, SC  
WHLT, Hattiesburg, MS  
WFSB, Hartford, CT  
KPRC-TV, Houston, TX  
WAAY-TV, Huntsville, AL  
WISH-TV, Indianapolis, IN  
WJTV, Jackson, MS  
WJXT, Jacksonville, FL  
WTVK, Knoxville, TN  
WPMT, Lancaster-York, PA  
KTNV, Las Vegas, NV  
KSWO-TV, Lawton, OK  
KATV, Little Rock, AR  
KTTV, Los Angeles, CA  
WDRB-TV, Louisville, KY  
KAMC, Lubbock, TX  
WPTY-TV, Memphis, TN  
WPLG, Miami, FL  
WVTV, Milwaukee, WI  
KSTP-TV, Minneapolis-St. Paul, MN  
KMST, Monterey-Salinas, CA  
WKAB-TV, Montgomery, AL  
WTVF, Nashville, TN  
WCTI, New Bern, NC

WVUE, New Orleans, LA  
 KAUT, Oklahoma City, OK  
 WOWT, Omaha, NE  
 WESH, Orlando-Daytona Beach, FL  
 WMBD-TV, Peoria, IL  
 KUTP, Phoenix, AZ  
 WPTZ, Plattsburgh, NY  
 WMTW-TV, Portland-Poland Spring, ME  
 WWBT, Richmond, VA  
 WREX-TV, Rockford, IL  
 WROC-TV, Rochester, NY  
 KRBK-TV, Sacramento-Stockton, CA  
 KPLR-TV, St. Louis  
 KSL-TV, Salt Lake City, UT  
 KSAT-TV, San Antonio, TX  
 KFMB-TV, San Diego, CA  
 KRON-TV, San Francisco, CA  
 WSAV-TV, Savannah, GA  
 KIRO-TV, Seattle, WA  
 KAYU-TV, Spokane, WA  
 KSPR, Springfield, MO  
 WTXL-TV, Tallahassee, FL  
 WTOG, Tampa, FL  
 WNNW-TV, Toledo, OH  
 KVOA-TV, Tucson, AZ  
 KTUL-TV, Tulsa, OK  
 WJLA-TV, Washington, DC  
 WFLX, West Palm Beach, FL  
 WTOV-TV, Wheeling, WV-Steubenville, OH  
 KAKE-TV, Wichita, KS  
 WBRE-TV, Wilkes-Barre-Scranton, PA

## POTTS & ASSOCIATES

Suite 700, 2200 Powell St., Emeryville, CA 94608. Phone: 415-420-0828.

## PUBLIC BROADCAST MARKETING INC.

NEW YORK: 3 East 54th St., New York, NY 10022. Phone: 212-688-3530. TWX: 710-581-3696. Fax: 212-758-5090.

LOS ANGELES: 6100 Wilshire Blvd., Suite 320, Los Angeles, CA 90048. Phone: 213-933-0766. TWX: 910-321-28R.

## Television Stations Represented:

WTTW, Chicago, IL  
 WCET, Cincinnati, OH  
 KERA-TV, Dallas, TX  
 WLIW, Garden City, NY  
 WITF-TV, Harrisburg, PA  
 WPBT, Miami, FL  
 WYES-TV, New Orleans, LA  
 WQEX, Pittsburgh, PA  
 KETC, St. Louis, MO  
 KSPS-TV, Spokane, WA  
 WHYY-TV, Wilmington, DE

## REGIONAL REPS CORP.

CLEVELAND: One Playhouse Square, Cleveland, OH 44115. Phone: 216-781-0035.  
 Stuart J. Sharpe, pres.; Alex D. Kelemen, regional mgr.; Joe Fishleigh, account exec.

CINCINNATI: 704 Holiday Park Tower, 644 Linn St., Cincinnati, OH 45203. Phone: 513-651-1511.  
 Elaine Bradhold, account exec.; Joe Heam, regional mgr.; Glenda Ashbrook, office mgr.

## TV Stations Represented:

WHIZ-TV, Zanesville, OH  
 WTAP-TV, Parkersburg, WV-Marietta, OH

## ROSLIN SPOT TV SALES

NEW YORK: Suite 1308, 515 Madison Ave., New York, NY 10022. Phone: 212-486-0720.

## S/R REPS INC.

SEATTLE: Box 19417, 158 Thomas St., Seattle WA 98109. Phone: 206-624-2290.

## THE SANOBORG-GLENN CO.

SAN FRANCISCO: 666 Wall Rd., Napa, CA 94558. Phone: 707-944-9115.

## SAVALLI BROADCAST SALES

NEW YORK: 11 Penn Plaza, New York, NY 10001. Phone: 212-239-3288.  
 Joseph Savalli; Gladys Swanson.

ATLANTA: Box 33100, Decatur, GA 30033. Phone: 404-633-9080.  
 Dan Haight; Arlette Haight.

BOSTON: 100 Boylston St., Boston, MA 02116. Phone: 617-482-4370.  
 George Bingham; Lisa Anne Morse.

CHICAGO: 20 N. Wacker Dr., Suite 540, Chicago, IL 60606. Phone: 312-263-3340.  
 Howard Weiss.

DALLAS: 14330 Midway Rd., Suite 207, Dallas, TX 75244. Phone: 214-788-1630.  
 Jack Riley; Liz Tunnell.

DETROIT: 21714 Lakeland, St. Clair Shores, MI 48081. Phone: 313-445-0491.  
 Ken Patt; Michael Martin

LOS ANGELES: 8693 Wilshire Blvd., Suite 204, Beverly Hills, CA 90211. Phone: 213-657-2061.  
 Jim Gillis.

PHILADELPHIA: 15 W. Highland Ave., Philadelphia, PA 19118. Phone 215-242-3660.  
 Bob Dome.

ST. LOUIS & KANSAS CITY: 1156 W. 103rd St., Suite 215, Kansas City, MO 64114. Phone: 816-471-5502.  
 Gene Gray.

SAN FRANCISCO: 666 Wall Rd., Napa, CA 94558. Phone: 707-944-9115.  
 Ward Glenn.

## TV Stations Represented:

WAKC-TV, Akron, OH  
 KTBY, Anchorage, AK  
 WND5, Derry, NH  
 WOWL-TV, Florence, AL  
 KXGN-TV, Glendive, MT (NY only)  
 WETO, Greenville, TN

## BRUCE SCHNEIDER & CO. INC.

ST. LOUIS: Box 50269, St. Louis, MO 63105. Phone: 314-991-5249.  
 Bruce Schneider, pres.

TV Stations Represented: Adam Young Inc. Stations.

## SELTEL INC.

NEW YORK: 575 Fifth Ave., New York, NY 10017. Phone: 212-370-4100. TWX: 710-581-6768.

Raymond J. Johns, pres. & chief operating officer; Steve Boutis, sr. v.p., finance; David Schwartz, sr. v.p., domestic sales; C. William Coldwell, national sales mgr.; Blue team; Peter Penni, national sales mgr.; Red team; Judy Kleinberger, national sales mgr.; White team; Dan Parisi, v.p. & national sales mgr.; Indy-Raiders; Dick Goldstein, v.p. & national sales mgr.; Indy-Rockets team; Carl Mathis, national sales mgr.; Rebels team; RoseMarie Ferrara, national sales mgr.; Rangers team; Janeen Bjork, v.p. & dir., programming; Paula Dopsch, dir. of research services.

CHICAGO: 211 E. Ontario, Suite 700, Chicago, IL 60611. Phone: 312-642-2450. TWX: 910-221-0241.

Todd R. Rohde, Indy-Raiders team mgr.; Donald J. Popravak, Indy-Rangers team mgr.; Randy Brown, sales mgr.; White; Barbara Bruns, sales mgr.; Red team.

ATLANTA: 1819 Peachtree Rd. NE, Atlanta, GA 30309. Phone: 404-355-7701. TWX: 810-751-3101.  
 Dan Griffin, gen. mgr.

BOSTON: 545 Boylston St., 7th Floor, Boston, MA 02116. Phone: 617-236-8666. TWX: 710-321-0016.  
 Peter Duran, gen. mgr.

CHARLOTTE: 5821 Park Rd., Suite 112, Charlotte, NC 28209. Phone: 704-554-7124. TWX: 810-621-7832.  
 Suzy Plettner, gen. mgr.

DALLAS: 3010 LBJ Freeway, Suite 1130, Dallas, TX 75234. Phone: 214-484-4871. TWX: 910-861-4210.  
 Steve Henderson, gen. mgr.

DENVER: 222 Milwaukee St., Suite 210, Denver, CO 80206. Phone: 303-333-4845. TWX: 100-230-450296.  
 Chris Mathews, gen. mgr.

DETROIT: 26111 Evergreen Rd., Suite 210, Southfield, MI 48076. Phone: 313-354-3611. TWX: 810-224-4502.  
 Jess Chalker, v.p. & gen. mgr.

HOUSTON: 4848 Loop Central Dr., Suite 710, Houston, TX 77081. Phone 713-660-8881. TWX: 910-881-0063.  
 Sabrina Leonard, gen. mgr.

LOS ANGELES: 5757 Wilshire Blvd., Los Angeles, CA 90036. Phone: 213-930-2450. TWX: 910-321-4124.

Lavada Heath, gen. mgr.; Dave Ware, Indy-Raiders sales mgr.; Ralph Claussen, sales mgr.; White; Judy Malcolm, sales mgr.; Red; Ed Tinney, sales mgr.; Rangers.

MIAMI: 6101 Blue Lagoon Dr., Suite 460, Miami, FL 33126. Phone: 305-266-4066. TWX: 810-848-0197.  
 Enid Bluestone, gen. mgr.

MINNEAPOLIS: 625 Second Ave. S, Minneapolis, MN 55402. Phone: 612-338-7017. TWX: 910-576-3419.  
 Mike Cleary, gen. mgr.

PHILADELPHIA: 1411 Walnut St., Suite 1125, Philadelphia, PA 19103. Phone: 215-563-5400. TWX: 710-670-1017.  
 Joe Pedri, gen. mgr.

PORTLAND: 1512 S.W. 18th Ave., Portland, OR 97201. Phone: 503-226-2911. Easylink: 62927556.  
 Richard Gohlman, gen. mgr.

ST. LOUIS: 200 N. Broadway, Suite 1124, St. Louis, MO 63102. Phone: 314-241-4193. TWX: 910-761-0400.  
 Richard J. Quigley III, gen. mgr.

SAN FRANCISCO: 50 Francisco St., San Francisco, CA 94133. Phone: 415-391-8890. TWX: 910-372-7361.  
 Edward Outland, gen. mgr.

SEATTLE: 701 Dexter Ave. N, Suite 216, Seattle, WA 98109. Phone: 206-285-1913. Easy Link: 627-625-31.  
 Bob Tacher, gen. mgr.

## TV Stations Represented:

KLAX-TV, Alexandria, LA  
 WBKB-TV, Alpena, MI  
 KXII, Ardmore, OK  
 KGET, Bakersfield, CA  
 WBFF, Baltimore, MD  
 WVII-TV, Bangor, ME  
 KVOS-TV, Bellingham, WA  
 WJZY, Belmont, NC  
 KOUS-TV, Billings-Hardin, MT  
 KXMB-TV, Bismarck, ND  
 WVVA, Bluefield, WV  
 KIVI, Boise-Nampa, ID  
 KVEO, Brownsville, TX  
 KBTX-TV, Bryan, TX  
 WNYB-TV, Buffalo, NY

WOAC, Canton, OH  
 KBSI, Cape Girardeau, MO  
 KDUB-TV, Cedar Rapids-Waterloo-Dubuque, IA

WVAH-TV, Charleston-Huntington, WV  
 KHSL-TV, Chico, CA  
 WBOY-TV, Clarksburg, WV  
 WACH, Columbia, SC  
 KOMU-TV, Columbia, MO  
 WXTX, Columbus, GA  
 WTTT, Columbus, OH  
 WCBI-TV, Columbus-Tupelo, MS  
 KZTV, Corpus Christi, TX  
 WKDY-TV, Danville, KY  
 KLJB-TV, Davenport, IA  
 KDOSM-TV, Des Moines, IA  
 WTVY, Dothan, AL  
 KECY-TV, El Centro, CA  
 KDCC-TV, El Paso, TX  
 KMTR-TV, Eugene, OR  
 KVIQ-TV, Eureka, CA  
 WTVW, Evansville, IN  
 KXJB-TV, Fargo, ND  
 WEVU, Fort Myers-Naples, FL  
 WTVX, Fort Pierce-Vero Beach, FL  
 KTXA, Fort Worth-Dallas, TX  
 WUHQ-TV, Grand Rapids-Kalamazoo-Battle Creek, MI

WXVT, Greenville, MS  
 KITV, Honolulu, HI  
 KTXH, Houston, TX  
 WZDX, Huntsville, AL  
 KIFI-TV, Idaho Falls, ID  
 WDBD, Jackson, MS  
 KZKC, Kansas City, MO  
 KRRR, Kerrville, TX  
 WKPT-TV, Kingsport, TN  
 WKCH-TV, Knoxville, TN  
 KVTV, Laredo, TX  
 KRLR, Las Vegas, NV  
 WLYH-TV, Lebanon, PA  
 KHAS-TV, Lincoln-Hastings-Keamey, NE  
 KTHV, Little Rock, AR  
 KLMG-TV, Longview-Tyler, TX  
 KJTV, Lubbock, TX  
 WMTG, Macon, GA  
 WMUR-TV, Manchester, NH  
 KDRV, Medford, OR  
 WMKW-TV, Memphis, TN  
 WTZH, Meridian, MS  
 WCIX, Miami, FL  
 KXMC-TV, Minot, ND  
 WPML, Mobile, AL-Pensacola, FL  
 WCOV-TV, Montgomery, AL  
 WCAY-TV, Nashville, TN  
 WNOL-TV, New Orleans, LA  
 WTVZ, Norfolk, VA  
 KTPX, Odessa-Midland, TX  
 KGMC, Oklahoma City, OK  
 KMIR-TV, Palm Springs, CA  
 WTXF-TV, Philadelphia, PA  
 KOAM-TV, Pittsburg, KS-Joplin, MO  
 WPTT-TV, Pittsburgh, PA  
 WPXT, Portland, ME  
 WNAC-TV, Providence, RI  
 WLFL-TV, Raleigh, NC  
 KAME-TV, Reno, NV  
 WJFW-TV, Rhinelander-Wausau, WI  
 WVRN-TV, Richmond, VA  
 KTTC, Rochester, MN  
 KSCH-TV, Sacramento-Stockton, CA  
 KCBA, Salinas-Monterey, CA  
 WMDT, Salisbury, MD  
 KTTY, San Diego, CA  
 WJCL, Savannah, GA  
 KELO-TV, Sioux Falls, SD  
 KDEB-TV, Springfield, MO  
 KTXS, Sweetwater-Abiene, TX  
 WSYT, Syracuse, NY  
 WTWK, Tallahassee, FL  
 KTKA-TV, Topeka, KS  
 WGTU, Traverse City, MI  
 KWTX-TV, Waco, TX  
 WDCA-TV, Washington, DC  
 WYFF, Watertown, NY  
 KARD, West Monroe, LA

## Station Reps

KSAS-TV, Wichita, KS  
KJTL, Wichita Falls, TX  
WJKA, Wilmington, NC  
KIMA-TV, Yakima, WA

### FREDERICK W. SMITH

NEW YORK: 15 W. 44th St., New York, NY 10036. Phone: 212-840-0614.

### THE SOOERLUNO CO.

OMAHA: 11414 W. Center Rd., Suite 241, Terrace Plaza, Omaha, NE 68144. Phone: 402-333-4500.

Harold A. Soderlund, Ruth Schmid.

### TV Stations Represented (Nebraska & adjacent states):

KOTA-TV, Rapid City, SD  
KOUH-TV, Scottsbluff, NE

### SOUTHERN TELEVISION SYSTEM

FLORENCE: Box 2220, 840 Cypress Mill Rd., Florence AL 35630. Phones: 205-764-7711; 205-764-1122.

### Television Station Represented:

WOWL-TV, Florence, AL

### TACHER TELEVISION

SEATTLE: 701 Dexter N, Seattle, WA 98109. Phone: 206-285-1913. Easylink: 627-625-311.

Mick Tacher; Bob Tacher; Michael Shepherd; Colleen Roarke; Andrea King.

PORTLAND: 1512 S.W. 18th Ave., Portland, OR 97201. Phone: 503-226-2911. TWX: 910-464-1568.

Dick Gohman; Suzanne Harrison; Karen LeGore.

### TV Stations Represented:

KIMO, Anchorage, AK  
KVOS-TV, Bellingham, WA  
KCTZ, Bozeman, MT  
KFNB, Casper, WY  
KEZI-TV, Eugene, OR  
KVIQ-TV, Eureka, CA  
KATN, Fairbanks, AK  
KTGF, Great Falls, MT  
KOUS-TV, Hardin-Billings, MT  
KJUD, Juneau, AK  
KIVI, Nampa, ID  
KPOX, Portland, OR-Vancouver, WA  
KCRL, Reno, NV  
KSTW, Seattle-Tacoma, WA  
KTNL, Sitka, AK  
K49AZ, Twin Falls, ID  
KCWT, Wenatchee, WA

### TELEMUNDO

NEW YORK: 1740 Broadway, New York, NY 10019. Phone: 212-492-5500.

### TV Stations Represented:

K11SF, Austin, TX  
W19AH, Boston, MA  
WCIU-TV, Chicago, IL  
KVEA, Corona-Los Angeles, CA  
KUBD, Denver, CO  
XHIJ-TV, El Paso, TX  
WSCV, Fort Lauderdale-Miami, FL  
W11BJ, Hartford, CT  
KTDN-TV, Houston, TX  
XHRIQ-TV, Metamoros, Mexico-Brownsville, TX  
WNJU, New York, NY-Newark, NJ  
KMSG-TV, Sanger-Fresno, CA  
KSTS, San Jose, CA  
WTGI-TV, Wilmington, DE

### TELEREP INC.

NEW YORK: 875 Third Ave., New York, NY 10022. Phone: 212-759-8787. TWX: 710-581-5553; 710-581-4665; 710-581-6453. Fax: 212-486-8746.

Alfred M. Masini, pres. & gen. mgr.; Steven Herson, v.p. & dir. of operations; Pat Prie, v.p. & chief financial officer; Jay Isabella,

v.p. & dir. of programming; Thomas Tilson, v.p. & dir. of sales; Larry Goldberg, v.p., gen. sales mgr., Wildcats/Leopards; Lisa Brown, v.p., gen. sales mgr., Tigers; Andy Feinstein, v.p., gen. sales mgr., Lions; Rich Sheingold, v.p., gen. sales mgr., Jaguars; Dave Pleger, v.p., gen. sales mgr., Cougars; Dan Kelly, v.p., dir. of promotion & public relations; Jim Monahan, dir., special projects and audience development.

ATLANTA: 1605 W. Peachtree St. NE, Atlanta, GA 30309. Phone: 404-881-1948. TWX: 810-751-3321. Fax: 404-874-2332. Mac Lorimer, v.p. & southwest mgr.

BOSTON: 399 Boylston St., 11F, Boston, MA 02116. Phone: 617-247-2555. TWX: 710-321-0504. Fax: 617-247-6212. Mary Jane Kelley, v.p. & east coast sales mgr.

CHARLOTTE: Two Fairview Plaza, 5950 Fairview Rd., Suite 705, Charlotte, NC. Phone: 704-552-8862. TWX: 810-621-0308. Fax: 704-553-0402. Dan Giordano, sales mgr.

CHICAGO: 401 N. Michigan Ave., Chicago, IL 60611. Phone: 312-329-1515. TWX: 910-221-5790. Fax: 312-329-2477. Jim Jordan, v.p. & Chicago area manager.

CLEVELAND: 762 Hanna Bldg., Cleveland, OH 44115. Phone: 216-566-8282. TWX: 810-421-8114. Fax: 216-566-7119. Dennis Leonard, sales mgr.

DALLAS: 6500 Greenville Ave., Suite 770, Dallas, TX 75206. Phone: 214-987-0991. TWX: 910-861-4037. Fax: 214-987-9608. Claudia Montgomery, sales mgr.

DETROIT: 1400 Fisher Bldg., Detroit, MI 48202. Phone: 313-873-6664. TWX: 810-221-7339. Fax: 313-873-9181. Edward Kroninger, v.p. & midwest mgr.

HOUSTON: 11 Greenway Plaza, Suite 2116, Houston, TX 77046. Phone: 713-627-7791. TWX: 910-881-5492. Fax: 713-960-9024. Alan Minetree III, sales mgr.

LOS ANGELES: 5900 Wilshire Blvd., Suite 2100, Los Angeles, CA 90036. Phone: 213-937-4644. TWX: 910-321-4338. Fax: 213-857-0695.

Steve Jones, v.p. & west coast sales mgr.

MIAMI: 5757 Blue Lagoon Dr., Suite 340, Miami, FL 33126. Phone: 305-262-3133. TWX: 810-848-6864. Fax: 305-262-2274. Steve Bluestone, sales mgr.

MINNEAPOLIS: 701 4th Ave. S., Minneapolis, MN 55415. Phone: 612-332-7333. TWX: 910-576-2715. Fax: 612-332-7336. Cathy Faulkner, sales mgr.

PHILADELPHIA: Drexel Bldg., 15th & Walnut St., Philadelphia, PA 19102. Phone: 215-564-1206. TWX: 710-670-1596. Fax: 215-564-1103. Melissa Dlin, sales mgr.

SAN FRANCISCO: One California St., Suite 2250, San Francisco, CA 94111. Phone: 415-433-1966. TWX: 910-372-7976. Fax: 415-433-0647. Jerry Jones, sales mgr.

ST. LOUIS: Equitable Bldg., 10 S. Broadway, Suite 920, St. Louis, MO 63102. Phone: 314-241-7979. TWX: 910-761-0575. Fax: 314-241-2165. Debra Corson, sales mgr.

SEATTLE: 2201 Sixth Ave., Suite 1100, Seattle, WA 98121. Phone: 206-443-3939.

TWX: 910-444-4100. Fax: 206-441-3412. Jeanine Holmes, sales mgr.

### TV Stations Represented:

WNYT, Albany, NY  
WSB-TV, Atlanta, GA  
WMAR-TV, Baltimore, MD  
WBRC-TV, Birmingham, AL  
WTTV, Bloomington-Indianapolis, IN  
WNEV-TV, Boston, MA  
WUTV, Buffalo, NY  
WSOC-TV, Charlotte, NC  
WPWR-TV, Chicago, IL-Gary, IN  
KTVT, Dallas, TX  
WHIO-TV, Dayton, OH  
WKBD-TV, Detroit, MI  
KPOM-TV, Fort Smith, AR  
WFRV-TV, Green Bay, WI  
WVEC-TV, Hampton-Norfolk, VA  
KHTV, Houston, TX  
KWCH-TV, Hutchinson-Wichita, KS  
WNFT, Jacksonville, FL  
WDAF-TV, Kansas City, MO  
KCOP, Los Angeles, CA  
WCIX, Miami, FL  
WVTV, Milwaukee, WI  
KMSP-TV, Minneapolis-St. Paul, MN  
WCAY-TV, Nashville, TN  
WVIT, New Britain-Hartford, CT  
WVUE, New Orleans, LA  
WPIX, New York, NY  
KWTW, Oklahoma City, OK  
KPTM, Omaha, NE  
WFTV, Orlando, FL  
KTVK, Phoenix, AZ  
KJTM-TV, Pine Bluff-Little Rock, AR  
WPXI, Pittsburgh, PA  
KPTV, Portland, OR  
WRLH-TV, Richmond, VA  
WHEC-TV, Rochester, NY  
KXTV, Sacramento, CA  
KMOV, St. Louis, MO  
KTVX, Salt Lake City, UT  
KMOL-TV, San Antonio, TX  
KTVU, San Francisco-Oakland, CA  
KSLA-TV, Shreveport, LA  
KCPQ, Tacoma-Seattle, WA  
WTVT, Tampa, FL  
KOTV, Tulsa, OK  
WDCATV, Washington, DC

### T-N SPOT SALES

RALEIGH: Box 12800, Raleigh, NC 27605. Phone: 919-890-6046.

### TURNER BROADCASTING SALES INC.

NEW YORK: Six E. 43rd St., New York, NY 10017. Phone: 212-692-6900.

Farrell Reynolds, pres.; Lou LaTorre, sr. v.p., sales; Angela Pumo, v.p., NY sales mgr.; John Popkowski, v.p., national sales mgr.; Robert F. Swift, v.p., sales, consumer goods; Richard Goldfarb, v.p., syndication sales; John Barbera, sr. v.p., sales, CNN; Kay Delaney, v.p., national sales mgr., CNN; Larry Goodman, v.p., NY sales mgr., CNN; Joe Uva, v.p., NY sales mgr., CNN; Art Cohen, v.p., CNN, business to business.

ATLANTA: 100 International Blvd., Box 105366, Atlanta, GA 30348-5633. Phone: 404-827-1500.

John Withers, v.p. & regional sales mgr.

CHICAGO: 303 E. Wacker Dr., Chicago, IL 60601. Phone: 313-565-1717. TWX: 910-221-1406.

Mike Neri, v.p., sales, WTBS; Mark Mariani, v.p., sales, CNN.

DETROIT: 600 Renaissance Center, Suite 1920, Detroit, MI 48243. Phone: 313-259-4622.

Richard Sirvaitis, v.p. & regional mgr.

LOS ANGELES: 2049 Century Park East, Suite 460, Los Angeles, CA 90067. Phone:

213-553-9320. Sue Danaher, v.p. & regional sales mgr.

### TV Station Represented:

WTBS, Atlanta, GA

### UNIREP BROADCASTING CO.

NEW YORK: Suite 306, 15 E. 40th St., New York, NY 10016. Phone: 212-683-7990.

### UNIVISION

NEW YORK: 767 Fifth Ave., 12th Floor, New York, NY 10153. Phone: 212-826-5200. Rosita Peru, v.p., programming; Raul Torano, v.p., network sales.

CHICAGO: One Magnificent Mile, Chicago, IL 60611-4501. Phone: 312-944-2199. Ken Oceppek, midwest sales mgr.

DALLAS: Cigna Tower, Suite 101-B, 600 E. Las Colinas Blvd., Irving, TX 75239. Phone: 214-980-7636. Joe Villareal, sales mgr.

DETROIT: 30700 Telegraph Rd., Birmingham, MI 48010. Phone: 313-540-5705. Howard Gladston, sales mgr.

LOS ANGELES: 9200 Sunset Blvd., Los Angeles, CA 90069. Phone: 213-859-7200. Phillip Wilkinson, west coast sales mgr.

MIAMI: 550 Biltmore Way, Coral Gables, FL 33134. Phone: 305-444-0800. Barry Kendell, southeast sales mgr.

ORANGE COUNTY: 27632 El Lazo Rd., Laguna Niguel, CA 92677. Phone: 714-643-0520. Hillary Dubin, sales mgr.

SAN FRANCISCO: 601 Montgomery St., San Francisco, CA 94111. Phone: 415-392-2006. Mario Carrera, sales mgr.

### TV Stations Represented:

KCSO, Modesto, CA  
KDTV, San Francisco, CA  
KFTV, Hanford-Fresno, CA  
KINT-TV, El Paso, TX  
KLUZ-TV, Albuquerque, NM  
KMEX-TV, Los Angeles, CA  
KORO, Corpus Christi, TX  
KREN-TV, Reno, NV  
KSMS-TV, Salinas, CA  
KTVW-TV, Phoenix, AZ  
KUVN, Garland, TX  
KWEX-TV, San Antonio, TX  
KXLN, Rosenberg, TX  
WLTW, Miami, FL  
WSNS-TV, Chicago, IL  
WXTV, New York, NY-Paterson, NJ  
XEWV-TV, Tijuana, Mexico-San Diego, CA  
XHBC, Mexicali, Mexico-Baja, California  
K52AY, St. Louis, MO  
W14AA, Falls Church, VA

### HOWARD WEISS

CHICAGO: Suite 540, 20 N. Wacker Dr., Chicago, IL 60606. Phone: 312-263-3340.

### ADAM YOUNG INC.

NEW YORK: 3 E. 54th St., New York, NY 10022. Phone: 212-688-5100. TWX: 710-581-3696. Fax: 212-758-5090.

Adam Young, chmn. of the board; Vincent J. Young, pres.; Arthur W. Scott Jr., exec. v.p., gen. sales mgr.; Marianne O'Leary, mgr., research & programming services.

ATLANTA: 2 Piedmont Center, Suite 506, Atlanta, GA 30305. Phone: 404-261-8800. TWX: 810-751-0057. Cal Cass, mgr.

BOSTON: Contact Marion Chiofalo, account exec. Phone: 212-688-5100.

CHICAGO: 444 N. Michigan Ave., Suite 920, Chicago, IL 60611. Phone: 312-744-1313.

TWX: 910-221-1191.  
Lois Hamelin, mgr.

DALLAS: 1701 N. Market St., Suite 205,  
Dallas, TX 75202. Phone: 214-748-2660.  
TWX: 910-861-0089.  
Susan Wagner, mgr.

DENVER: Box 61498, Denver, CO 80206-  
8498. Phone: 303-377-6526.  
Bob Hix, mgr.

DETROIT: 2855 Coolidge, Suite 222, Troy,  
MI 48064. Phone: 313-649-3999. Easylink:  
62872846.  
Allan Baur, mgr.

LOS ANGELES: 6100 Wilshire Blvd., Suite  
320, Los Angeles, CA 90048. Phone:  
213-938-2081. TWX: 910-321-2897.  
Keith Thompson, v.p., western sales.

MINNEAPOLIS: 630 Baker Bldg., Minneapo-  
lis, MN 55402. Phone: 612-339-3397. Easylink:  
62615840.  
James O. Ramsland, mgr.

PHILADELPHIA & PITTSBURGH: Contact Joe  
Cohen, account exec. Phone: 212-688-5100.

ST. LOUIS: Box 50269, St. Louis, MO 63105.  
Phone: 314-991-5249. TWX: 910-761-1145.  
Bruce Schneider, mgr.

SAN FRANCISCO: 425 California St., Suite  
1150, San Francisco, CA 94104. Phone:  
415-986-5366. TWX: 910-372-6010.  
Keith Bainbridge, mgr.

### TV Stations Represented:

KTVA, Anchorage, AK  
WAXA, Anderson, SC  
WXGZ-TV, Appleton-Green Bay, WI  
KFNB, Casper, WY  
WLTZ, Columbus, GA  
WENY-TV, Elmira, NY  
KREQ, Eureka-Arcata, CA  
KTVF, Fairbanks, AK  
WFCT, Fayetteville, NC  
KTGF, Great Falls, MT  
KTVH, Helena, MT  
WJWT, Jackson, TN  
WKBT, La Crosse, WI  
KLFY-TV, Lafayette, LA  
WLNS-TV, Lansing, MI  
KLDO-TV, Laredo, TX  
WLBM-TV, Meridian, MS  
KNOP-TV, North Platte, NE  
WTVO, Rockford, IL  
KXLI, St. Cloud-Minneapolis, MN  
KFTY, Santa Rosa, CA  
WNDU-TV, South Bend, IN  
WBAK-TV, Terre Haute, IN  
KPOL, Tucson, AZ  
KVCT, Victoria, TX  
WVSB-TV, West Point, MS

### Canadian TV Stations Represented (Young Canadian Ltd.):

CFEM-TV, Abitibi-Temiscamingue, Que.  
CHAU-TV, Carleton, Que.  
CJPM-TV, Chicoutimi, Que.  
CHOT-TV, Hull, Que.-Ottawa, Ont.  
CKCO-TV, Kitchener, Ont.  
CFTM-TV, Montreal, Que.  
CJOH-TV, Ottawa, Ont.  
CKBI-TV, Prince Albert, Sask.  
CIPA-TV, Prince Albert, Sask.  
CFQM-TV, Quebec, Que.  
CKMI-TV, Quebec, Que.  
CKTV, Regina, Sask.  
CFER-TV, Rimouski-Sept-Iles, Que.  
CIMT-TV, Riviere-du-Loup, Que.  
CFQC-TV, Saskatoon, Sask.  
CHLT-TV, Sherbrooke, Que.  
CFTO-TV, Toronto, Ont.  
CHEM-TV, Trois Rivières, Que.  
CKY-TV, Winnipeg, Man.  
CKOS-TV, Yorkton, Sask.

CICC-TV, Yorkton, Sask.

## CANADIAN SALES REPRESENTATIVES

### ALEXANDER, PEARSON & DAWSON INC.

TORONTO: Two Bloor St. E. 31st Floor,  
Toronto, Ont. M4W 1A8. Phone: 416-595-  
1800. Telex: 06-23141. Fax: 416-928-9004;  
416-928-0713.

R. G. Alexander, pres.; R. L. Hetherington,  
exec. v.p.; C. S. King, controller; G.  
Campbell; K. Lydford; L. Bridgen; T.  
Kramolic; B. Lesky; J. Musgrave; J. Lynn;  
D. Cross; E. Bersenas; B. Press; P.  
Saunders; T. Fitz-Gerald; P. O'Neill; E.  
Da-Re; A. Gallop.

MONTREAL: 2050 Mansfield St., Suite 1600,  
Montreal, Que. H3A 1Y9. Phone: 514-842-  
1945. Telex: 05-267377. Fax: 514-842-8344.  
L. Champagne; G. Goulakas; M. Mezz  
zaluna.

VANCOUVER: 1550 IBM Tower, 701 W.  
Georgia St., Vancouver, B.C. V7Y 1E4.  
Phone: 604-689-0027. Telex: 04-51130.  
Fax: 604-689-0722.  
S. Collins, western mgr.

### TV Stations Represented:

CKVR-TV, Barrie, Ont.  
CITY-TV, Edmonton, Alta.  
CJCH-TV, Halifax, N.S.  
CKCW-TV, Moncton/St. John, N.B.  
CFCF-TV, Montreal, Que.  
CJCB-TV, Sydney, N.S.  
CITY-TV, Toronto, Ont.  
CKY-TV, Winnipeg, Man.

### ALL-CANADA RADIO & TELEVISION LTD.

TORONTO: All-Canada Bldg., 1000 Yonge  
St., Toronto, Ont. M4W 2K2. Phone: 416-963-  
7800.

Alan Butler, pres.; Michael Siverns, v.p.,  
TV; John Gorman, v.p., radio.

MONTREAL: 1010 rue St. Catherine Ouest,  
Bureau 610, Montreal, Que. H3B 1G7. Phone:  
514-861-5654.  
Claude Desjean, mgr.

WINNIPEG: 209 Grain Exchange Bldg., 167  
Lombard Ave., Winnipeg, Man. R3B 0T6.  
Phone: 204-942-0895.  
Ted Polish, mgr.

CALGARY: 1230A 17th Ave. SW, Calgary,  
Alta. T2T 0B8. Phone: 403-245-6861.  
Jim Dunlop, mgr.

VANCOUVER: 2 Bentall Centre, 555 Burrard  
St., Suite 615, Vancouver, B.C. V7X 1M8.  
Phone: 604-684-7461.  
Phil Cameron, mgr.

HALIFAX: 6009 Quinpool Rd., Suite 810,  
Halifax, N.S. B3K 5J7. Phone: 902-429-  
2212.  
Greg Asling, mgr.

NEW YORK: 501 Fifth Ave., Suite 608, New  
York, NY 10017. Phone: 212-286-0480.  
Isabelle Shuss, mgr.

CHICAGO: 211 E. Ontario St., Suite 700,  
Chicago, IL 60611. Phone: 312-649-1949.  
Cindi McNown, mgr.

LOS ANGELES: 5757 Wilshire Blvd., Suite  
1, Los Angeles, CA 90036. Phone: 213-931-  
8479.  
Cal Copsy, mgr.

### TV Stations Represented:

CJON-TV, St. John's, Nfld.  
CKWS-TV, Kingston, Ont.  
CHEX-TV, Peterborough, Ont.  
CKNX-TV, Wingham, Ont.  
CJIC-TV/CHBX-TV, Sault Ste. Marie, Ont.  
CKX-TV, Brandon, Man.  
CFAC-TV, Calgary, Alta.  
CFAC-TV-7, Lethbridge, Alta.  
CKPR-TV/CHFD-TV, Thunder Bay, Ont.  
CHCH-TV, Toronto-Hamilton, Ont.  
CFPL-TV, London, Ont.  
CITY-TV, Edmonton, Alta.  
CKSA-TV/CITL-TV, Lloydminster, Alta.-  
Sask.  
CFJC-TV, Kamloops, B.C.  
CHBC-TV, Okanagan Valley, B.C. (Kelowna)  
CHAN-TV, Vancouver, B.C.  
CHEK-TV, Victoria, B.C.  
CHMI-TV, Portage La Prairie, Man.  
CFGS-TV, Hull, Que.  
CJBN-TV, Kenora, Ont.  
CVRN-TV/CVFS-TV, Rouyn-Noranda, Que.

### Satellite Sources:

YTV, Toronto, Ont.  
Vision TV, Toronto, Ont.

### BROADCAST REPRESENTATIVES CAN-ADA LTD.

WINNIPEG: 159 Scotia St., Winnipeg, Man.  
R2W 3X2. Phone: 204-586-7755.  
Helen Kolomaya, pres.

### TV Station Represented:

CJFB-TV, Swift Current, Sask.

### BRYDSON MEDIA SALES INTERNATIONAL

NEW YORK: 330 W. 56th St., Suite 7-E, New  
York, NY 10019. Phone: 212-586-7773. Fax:  
212-582-6353.

David G. Brydson, pres.; Bill McGuire;  
Melinda Nye; Bea Horvath.

### TV Stations Represented:

CIII-TV, The Global Television Network  
CFCN-TV, Calgary, Alta.  
CJDC-TV, Dawson Creek, B.C.  
CFRN-TV, Edmonton, Alta.  
CFGS-TV, Hull-Ottawa, Ont.  
CHAT-TV, Medicine Hat, Alta.  
CFCF-TV, Montreal, Que.  
CJFP-TV, Montreal, Que.  
CHNB-TV/CKNY-TV, North Bay, Ont.  
CHRO-TV, Ottawa, Ont.  
CKPG-TV, Prince George, B.C.  
CFAP-TV, Quebec City, Que.  
CKRO-TV, Red Deer, Alta.  
CFRE-TV, Regina, Sask.  
CHSJ-TV, Saint John-Moncton, N.B.  
CFKS-TV, Saskatoon, Sask.  
CKSH/CFKS-TV, Sherbrooke, Que.  
CKNC-TV/CICI-TV, Sudbury, Ont.  
CJFB-TV, Swift Current, Sask.  
CFTK-TV, Terrace-Kitimat, B.C.  
CFCL-TV/CITO-TV, Timmins, Ont.  
CFMT-TV, Toronto, Ont.  
CFKM-TV/CKTM-TV, Trois Rivières, Que.  
CFVS-TV, Val d'Or, Que.  
CKVU-TV, Vancouver-Victoria, B.C.  
CKNO-TV, Winnipeg, Man.  
MITV, Maritime Independent Television  
WUTV, Buffalo, NY (Toronto)

### CANADIAN COMMUNICATIONS CO.

TORONTO: Suite 807, Box 2384, 2300 Yonge  
St., Toronto, Ont. M4P 1E4. Phone: 416-488-  
6835. Telex: 06-218969. Fax: 416-488-8283.

### Television Stations Represented:

KTAB-TV, Abilene, TX  
KTEN, Ada, OK  
WOI-TV, Ames, IA  
WALB-TV, Albany, GA  
WRGB, Albany, NY  
KGGM-TV, Albuquerque, NM  
KALB-TV, Alexandria, LA

KVII-TV, Amarillo, TX  
KIMO, Anchorage, AK  
WJSU-TV, Anniston, AL  
WATL, Atlanta, GA  
WAGT, Augusta, GA  
KBVO-TV, Austin, TX  
KBAK-TV, Bakersfield, CA  
WNUV-TV, Baltimore, MD  
WABI-TV, Bangor, ME  
WAFB, Baton Rouge, LA  
KTVZ, Bend, OR  
KULR-TV, Billings, MT  
WMGC-TV, Binghamton, NY  
WTTO, Birmingham, AL  
KBMY, Bismarck, ND  
KBCI-TV, Boise, ID  
WCVB-TV, Boston, MA  
WBKO, Bowling Green, KY  
WUTV, Buffalo, NY  
KFVS-TV, Cape Girardeau, MO  
WWNY-TV, Carthage-Watertown, NY  
KTWO-TV, Casper, WY  
KGAN, Cedar Rapids, IA  
WCIV, Charleston, SC  
WSAZ-TV, Charlottesville, WV  
WCCB, Charlotte, NC  
WVIR-TV, Charlottesville, VA  
WRCB-TV, Chattanooga, TN  
KGWN-TV, Cheyenne, WY  
KCPM, Chico, CA  
WLWT, Cincinnati, OH  
WDTV, Clarksburg, WV  
WEWS, Cleveland, OH  
KKTU, Colorado Springs-Pueblo  
WOLO-TV, Columbia, SC  
WRBL, Columbus, GA  
WCMH-TV, Columbus, OH  
KXTX-TV, Dallas, TX  
WKEF, Dayton, OH  
KCNC-TV, Denver, CO  
WXYZ-TV, Detroit, MI  
WDHN, Dothan, AL  
KBJR-TV, Duluth, MN  
WETM-TV, Elmira, NY  
KVIA-TV, El Paso, TX  
KVAL-TV, Eugene, OR  
KIEM-TV, Eureka, CA  
WEHT, Evansville, IN  
KATN, Fairbanks, AK  
WDAY-TV, Fargo, ND  
KNAZ-TV, Flagstaff, AZ  
WBTW, Florence, SC  
WBBH-TV, Fort Myers, FL  
KFSSM-TV, Fort Smith, AR  
WFFT-TV, Fort Wayne, IN  
WIFR-TV, Freeport, IL  
KREX-TV, Grand Junction, CO  
WZZM-TV, Grand Rapids, MI  
KFBB-TV, Great Falls, MT  
WBAY-TV, Green Bay, WI  
WABG-TV, Greenwood, MS  
WHAG-TV, Hagerstown, MD  
KHQA-TV, Hannibal, MO  
KGBT-TV, Harlingen, TX  
WHP-TV, Harrisburg, PA  
WHSV-TV, Harrisonburg, VA  
WTIC-TV, Hartford, CT  
KGMB, Honolulu, HI  
WHNT-TV, Huntsville, AL  
KIDK, Idaho Falls, ID  
WXIN, Indianapolis, IN  
WLBTV, Jackson, MS  
WBBJ-TV, Jackson, TN  
WAWS-TV, Jacksonville, FL  
KRCC, Jefferson City, MO  
WWCP-TV, Johnstown, PA  
WGB0-TV, Joliet, IL  
KSNF, Joplin, MO  
KJUD, Juneau, AK  
KMBC-TV, Kansas City, MO  
KHGI-TV, Kearney, NE  
WBIR-TV, Knoxville, TN  
WXDW-TV, La Crosse, WI  
WLF1-TV, Lafayette, IN  
KATC, Lafayette, LA  
WILX-TV, Lansing, MI

## Station Reps

KGNS-TV, Laredo, TX  
WDAM-TV, Laurel-Hattiesburg, MS  
KLAS-TV, Las Vegas, NV  
WTVQ-TV, Lexington, KY  
WLIO, Lima, OH  
KARK-TV, Little Rock, AR  
KCOP, Los Angeles, CA  
WLKY-TV, Louisville, KY  
KCBD-TV, Lubbock, TX  
WSET-TV, Lynchburg, VA  
WMAZ-TV, Macon, GA  
WKOW-TV, Madison, WI  
KEYC-TV, Mankato, MN  
KIMT, Mason City, IA  
KTVL, Medford, OR  
WREG-TV, Memphis, TN  
WTOK-TV, Meridian, MS  
WBFS-TV, Miami, FL  
KMID-TV, Midland-Odessa, TX  
WCGV-TV, Milwaukee, WI  
KMSP-TV, Minneapolis-St. Paul, MN  
KECI-TV, Missoula, MT  
WKRQ-TV, Mobile, AL  
WQAD-TV, Moline, IL  
KTVE, Monroe, LA  
WZTV, Nashville, TN  
WWL-TV, New Orleans, LA  
WWOR-TV, New York, NY  
WYAH, Norfolk, VA  
WOAY-TV, Oak Hill, WV  
WOGX, Ocala-Gainesville, FL  
KMTV, Omaha, NE  
WCPX-TV, Orlando-Daytona Beach, FL  
KESQ-TV, Palm Springs, CA  
WJHG-TV, Panama City, FL  
WEEK-TV, Peoria, IL  
WXEX-TV, Petersburg, VA  
WGBS-TV, Philadelphia, PA  
KNXV-TV, Phoenix, AZ  
WTAE-TV, Pittsburgh, PA  
KJAC-TV, Port Arthur, TX  
WCSH-TV, Portland, ME  
KPTV, Portland, OR  
WAGM-TV, Presque Isle, ME  
WJAR, Providence, RI  
WRAL-TV, Raleigh, NC  
KOTA-TV, Rapid City, SD  
KTVN, Reno, NV  
KBIM-TV, Roswell, NM  
KQTV, St. Joseph, MO  
KSDK, St. Louis, MO  
WBOC-TV, Salisbury, MD  
KUTV, Salt Lake City, UT  
KLST, San Angelo, TX  
KENS-TV, San Antonio, TX  
KUSI-TV, San Diego, CA  
KBHK-TV, San Francisco, CA  
KNTV, San Jose, CA  
KCOV-TV, Santa Maria, CA  
WWSB, Sarasota, FL  
WTOC-TV, Savannah, GA  
WNEP-TV, Scranton, PA  
KOMO-TV, Seattle, WA  
WAKA, Selma, AL  
KTBS-TV, Shreveport, LA  
KCAU-TV, Sioux City, IA  
KSFY-TV, Sioux City, SD  
WSBT-TV, South Bend, IN  
KXLY-TV, Spokane, WA  
WICS, Springfield, IL  
WGGW-TV, Springfield, MA  
KOLR, Springfield, MO  
KQVR-TV, Stockton, CA  
WFTS, Tampa, FL  
WTHI-TV, Terre Haute, IN  
KSNT, Topeka, KS  
WPBN-TV, Traverse City, MI  
KGUN, Tucson, AZ  
WTVA, Tupelo, MS  
KOKI-TV, Tulsa, OK  
WCFT-TV, Tuscaloosa, AL  
KMVT, Twin Falls, ID  
KLTV, Tyler, TX  
WKTV, Utica, NY  
KAVU-TV, Victoria, TX  
KXXV, Waco, TX

WITN-TV, Washington, NC  
WAOV-TV, Wausau, WI  
WPEC, West Palm Beach, FL  
KSNW, Wichita, KS  
KFDC-TV, Wichita Falls, TX  
WECT, Wilmington, NC  
WXII, Winston-Salem, NC  
WKBN-TV, Youngstown, OH  
KYEL-TV, Yuma, AZ  
WHIZ-TV, Zanesville, OH

**CANVIDEO TELEVISION SALES LTD.**  
TORONTO: 2200 Yonge St., Suite 310,  
Toronto, Ont. M4S 2C6. Phone: 416-482-  
6200. Fax: 416-482-6544.  
Ed Wood, v.p. & gen. mgr.

MONTREAL: 1242 Peel St., Suite 300,  
Montreal, Que. H3B 2T6. Phone: 514-866-  
4242. Fax: 514-866-4007.  
Henry Mauer, mgr.

**TV Stations Represented:**  
Radio Quebec Television  
Global Television Network  
MITV, Maritime Independent Television  
CHRO-TV, Pembroke, Ont.  
CFRE-TV, Regina, Sask.  
CHSJ-TV, Saint John, N.B.  
CFSK-TV, Saskatoon, Sask.  
CICI-TV, Sudbury, Ont.  
CKNC-TV, Sudbury, Ont.  
CKVU-TV, Vancouver, B.C.  
CKND-TV, Winnipeg, Man.

**GLEN-WARREN BROADCAST SALES**  
(Div. of Baton Bcstg. Inc.)  
TORONTO: 2 Bloor St. W, Suite 300,  
Toronto, Ont. M4W 3L2. Phone: 416-963-  
9898. Telex: 06-219696. TWX: 610-491-  
0696. Fax: 416-963-8980.  
William H. Cox, pres.; Steve Jones, gen.  
sales mgr.

MONTREAL: 1010 Sherbrooke St. W, Suite  
1702, Montreal, Que. H3A 2R7. Phone:  
514-282-1845. Telex: 055-60507. Fax: 514-  
282-8890.  
Donald M. Bastien, v.p.

VANCOUVER: Box 10149, Pacific Centre,  
Vancouver, B.C. V7Y 1C6. Phone: 604-682-  
8404. Telex: 04-507559. Fax: 604-682-3053.  
Ian J. Hall, mgr., western Canada; Donald  
P. Napier, mgr., Vancouver sales.

**TV Stations Represented:**  
CKBI-TV/CIPA-TV, Prince Albert, Sask.  
CKTV, Regina, Sask.  
CFQC-TV, Saskatoon, Sask.  
CJFB-TV, Swift Current, Sask.  
CFTO-TV, Toronto, Ont.  
CKOS-TV/CICC-TV, Yorkton, Sask.  
WGN-TV, Chicago, IL  
KWGN-TV, Denver, CO  
KDLH-TV, Duluth, MN-Superior, WI

**MESSNER & CO. LTD.**  
WINNIPEG: 305-326 Broadway, Winnipeg,  
Man. R3C 0S5. Phone: 204-943-9574.  
Telex: 07-57882.  
Elmer Hildebrand, pres.; Henry Boschman,  
mgr.

**TV Stations Represented:**  
CJOC-TV, Dawson Creek, B.C.  
CHAT-TV, Medicine Hat, Alta.  
CKRD-TV, Red Deer, Alta.  
CFQC-TV, Saskatoon, Sask.  
CFTK-TV, Terrace-Kitimat, B.C.  
CJOH-TV, Ottawa, Ont.  
CFTO-TV, Toronto, Ont.  
CKPG-TV, Prince George, B.C.  
CFTK-TV-6, Prince Rupert, B.C.

**METRO MARKETING WEST**  
VANCOUVER: 680C Leg-in-Boot Square,  
False Creek, Vancouver, B.C. V5Z 4B5.

Phone: 604-874-8463.  
James D. McLennan, chief exec. officer;  
Tracy L. Shannon, asst.

### TV Stations Represented:

**Western Canada**  
Global TV (CIII), Ont.  
Mid-Canada TV, N.B.-Ont.  
STV-Regina/Saskatoon (CHRE-TV, Regina,  
Sask. & CFSK-TV, Saskatoon, Sask.)  
CJBN-TV, Kenora, Ont.  
CHRO-TV, Ottawa, Ont.  
CKVU-TV, Vancouver-Victoria, B.C.  
CKND-TV, Winnipeg-Brandon, Man.  
WVNY, Burlington, VT-Plattsburgh, NY  
WLS-TV, Chicago, IL  
WTV, Durham-Raleigh, NC  
KFSN-TV, Fresno, CA  
KTRK-TV, Houston, TX  
KABC-TV, Los Angeles, CA  
WABC-TV, New York, NY  
WPVI-TV, Philadelphia, PA  
KGO-TV, San Francisco, CA  
KIRO-TV, Seattle, WA  
KXLY-TV, Spokane, WA  
KQVR-TV, Stockton-Sacramento, CA

**Western United States**  
Global TV (CIII), Ont.  
Mid-Canada TV, N.B.-Ont.  
CKND-TV, Winnipeg-Brandon, Man.  
CKVU-TV, Vancouver-Victoria, B.C.  
CHSJ-TV, St. John, N.B.  
CJFB-TV, Swift Current, Sask.  
CKPG-TV, Prince George, B.C.  
CFTK-TV, Terrace-Kitimat, B.C.  
CJDC-TV, Dawson Creek, B.C.  
CHRO-TV, Ottawa, Ont.  
KXLY-TV, Spokane, WA

**METROSPOT TELEVISION LTD.**  
TORONTO: 102 Bloor St. W, Suite 230,  
Toronto, Ont. M5S 1M8. Phone: 416-964-  
9404.  
N. E. Bain, pres.; L. B. Salnick, v.p.; G. S.  
Foster, v.p.

MONTREAL: 1550 de Maisonneuve Ouest,  
Suite 1001, Montreal, Que. H3G 1N2. Phone:  
514-933-7299.  
Tom Flaherty.

### TV Stations Represented:

**Canadian Markets Served By:**  
CJBN-TV, Kenora, Ont.  
WVII-TV, Bangor, ME  
KVOS-TV, Bellingham, WA  
WKBW-TV, Buffalo, NY  
WCAX-TV, Burlington, VT  
WSEE, Erie, PA  
WTNH-TV, New Haven-Hartford, CT  
KNRR, Pembina, ND  
KREM-TV, Spokane, WA

**U.S. Markets Served By:**  
WKBW-TV, Buffalo, NY  
WCAX-TV, Burlington, VT-Plattsburgh, NY  
WLS-TV, Chicago, IL  
WTV, Durham-Raleigh, NC  
WSEE, Erie, PA  
KFSN-TV, Fresno, CA  
KTRK-TV, Houston, TX  
KABC-TV, Los Angeles, CA  
WABC-TV, New York, NY  
KNRR, Pembina, ND  
WPVI-TV, Philadelphia, PA  
KGO-TV, San Francisco, CA  
KREM-TV, Spokane, WA

**Major Sports Events:**  
Canadian Football League Telecasts.

**PAUL MULVIHILL LIMITED**  
TORONTO: 14 Carlton St., 7th Floor, Toronto,  
Ont. M5B 1K5. Phone: 416-595-0080. Telex:  
06-217607.  
Paul Mulvihill; Norm Bonnell. TV Div.: Ed

Voltan, mgr.; Bus Sadler; Doug Kidd; Bill  
Davidson; David Wilson; Richard Mar-  
chand; Eric Proksch. **Radio Div.:** Joe  
Mulvihill, mgr.; Paul Sedik; Chris Sisam; Tim  
Haller; Marc Charlebois; Rob Dilworth, dir.,  
research.

MONTREAL: 1001 Blvd. de Maisonneuve  
Ouest, Suite 1150, Montreal, Que. H3A 3C8.  
Phone: 514-849-4101. Telex: 055-61020.  
Luc Leduc, mgr.; Simon Lagimodiere; Ray-  
mond Lapierre; Francois DuPont.

VANCOUVER: 1033 Davie St., Suite 401,  
Vancouver, B.C. V6E 1M7. Phone: 604-684-  
6277. Telex: 045-1140.  
John Grant, mgr.; Ann Rogers; Kevin  
Golding.

### TV Stations Represented:

**Great West Television**  
CFCN-TV, Calgary, Alta.  
CKWS-TV, Kingston, Ont.  
CKCO-TV, Kitchener/London, Ont.  
CFGS-TV, Ottawa, Ont./Hull, Que.  
CHEX-TV, Peterborough, Ont.  
CKPG-TV, Prince George, B.C.  
CFVS-TV, Rouyn/Noranda, Que.  
CHSJ-TV, Saint John, N.B.  
CFSK-TV, Sherbrooke, Que.  
CKSH-TV, Sherbrooke, Que.  
CFTK-TV, Terrace/Kitimat, B.C.  
CKPR-TV/CHFO-TV, Thunder Bay, Ont.  
CFKM-TV, Trois-Rivieres, Que.  
CKTM-TV, Trois Rivieres, Que.  
WTEN, Albany, NY  
WBNG-TV, Binghamton, NY  
WIVB-TV, Buffalo, NY-Toronto, Ont.  
WOWK-TV, Charleston, WV  
WCPO-TV, Cincinnati, OH  
WSJV, Elkhart-South Bend, IN  
WTHR, Indianapolis, IN  
WGME-TV, Portland, ME  
WOKR, Rochester, NY  
KING-TV, Seattle, WA  
WTVH, Syracuse, NY  
WTOL-TV, Toledo, OH  
WUTR, Utica/Rome, NY  
WFMJ-TV, Youngstown, OH

**PATCOM INC.**  
(A subsidiary of Pathonic Network Inc.)  
TORONTO: Hazelton Lanes, 55 Ave. Rd.,  
Suite 2975, Toronto, Ont. M5R 3L2.

MONTREAL: 770 ouest rue Sherbrooke,  
Suite 1200, Montreal, Que. H3A 1G1.  
Gilles Leduc, gen. mgr.

**TV Stations Represented:**  
CFCM-TV, Quebec City, Que.  
CKMI-TV, Quebec City, Que.  
CFER-TV, Rimouski, Que.  
CHLT-TV, Sherbrooke, Que.

**PREMIERE TELEVISION SALES**  
(A subsidiary of Alexander, Pearson &  
Dawson Inc.)  
TORONTO: 2 Bloor St. East, Suite 3140,  
Toronto, Ont. M4W 1A8. Phone: 416-969-  
9496. Telex: 065-24497. Fax: 416-969-8923.  
J. Hurley, Toronto mgr.; N. Philpott; S.  
McEachern; S. Hamilton.

MONTREAL: 2050 Mansfield St., Suite 1400,  
Montreal, Que. H3A 1Y9. Phone: 514-842-  
9820. Telex: 055-62418. Fax: 514-842-2892.  
J. La Starza, v.p. & gen. mgr.; S. Tremblay,  
M. Cecchini, S. Lapalme.

VANCOUVER: IBM Tower, 701 Georgia St.,  
Suite 1550, Vancouver, B.C. V7Y 1A1.  
Phone: 604-689-0027. Telex: 045-1130.  
Fax: 604-689-0722.  
S. Collins, Vancouver mgr.

**TV Stations Represented:**  
CHAT-TV, Medicine Hat, Alta.



CFJP-TV, Montreal, Que.  
CFAP-TV, Quebec City, Que.  
CKRD-TV, Red Deer, Alta.

## RADIO-TELEVISION REPRESENTATIVES LTD.

TORONTO: 10 Price St., Toronto, Ont. M4W 1Z4. Phone: 416-962-3221. Fax: 416-962-1162. Telex: 06-22161. TWX: 610-491-3150. Robert H. Quinn, pres. & gen. mgr.; Mark Burko, v.p. & TV sales mgr.; Len Moore, v.p., mktg.

CALGARY: 300 5th Ave. SW, Suite 2050, Calgary, Alta. T2P 3C4. Phone: 403-269-3496. Fax: 403-233-2798. Telex: 03-827870. Mark Simpson.

MONTREAL: 1118 St. Catherine St. W, Montreal, Que. H3B 1H5. Phone: 514-866-3466. Telex: 05-25205. Mark Burko, v.p. & mgr.

VANCOUVER: 999 W. Broadway, Suite 880, Vancouver, B.C. V5Z 1K5. Phone: 604-736-6634. Fax: 604-736-8059. Telex: 04-51253. Frank Jobs, exec. v.p. & western mgr.

WINNIPEG: 228 Notre Dame Ave., Winnipeg, Man. R3B 1N7. Phone: 204-943-9574. Telex: 07-57882.

### TV Stations Represented:

WLBS-TV, Bangor, ME  
WGRZ-TV, Buffalo, NY  
WICU-TV, Erie, PA  
KTHI-TV, Fargo, ND  
WPTZ, Plattsburgh, NY  
WROC-TV, Rochester, NY  
KVOS-TV, Bellingham, WA-Vancouver, B.C.  
CFRN-TV, Edmonton, Alta.  
CJOC-TV, Dawson Creek, B.C.

### LES SALNICK LTD.

TORONTO: Suite 230, 102 Bloor St. W, Toronto, Ont. M5S 1M8. Phone: 416-964-9484. Telex: 062-3993.

## TARGET BROADCAST SALES

TORONTO: 250 Bloor St. E, Suite 1410, Toronto, Ont. M4W 1E6. Phone: 416-923-1239.

Richard A. Sienko, pres.

MONTREAL: 1500 Stanley St., Suite 316, Montreal, Que. H3A 1R3. Phone: 514-842-8521.

Irene Guiliano, mgr.

WINNIPEG: Messner Media, 228 Notre Dame Ave., Suite 402, Winnipeg, Man. R3B 1N7. Phone: 204-943-9574.

Henry Boschmann, mgr.

### TV Stations Represented:

KTVQ, Billings, MT  
KBYM, Bismarck, ND  
KFYR-TV, Bismarck, ND  
WNYB-TV, Buffalo, NY  
WDAZ-TV, Devils Lake, ND  
KDBC-TV, El Paso, TX  
WDAY-TV, Fargo, ND  
KRTV, Great Falls, MT  
WFRV-TV, Green Bay, WI  
WISH-TV, Indianapolis, IN  
WKBT, La Crosse, WI  
WISC-TV, Madison, WI  
WMUR-TV, Manchester, NH  
WVTV, Milwaukee, WI  
KMCY, Minot, ND  
KNOP-TV, North Platte, NE  
WOWT, Omaha, NE  
KTSP-TV, Phoenix, AZ  
WHEC-TV, Rochester, NY  
WTVO, Rockford, IL  
KSL-TV, Salt Lake City, UT  
WOLF-TV, Scranton & Wilkes-Barre, PA  
KIRD-TV, Seattle, WA  
WNDU-TV, South Bend, IN  
KHQ-TV, Spokane, WA  
WIXT, Syracuse, NY  
WFYF, Watertown, NY

### HUGH WALLACE INC.

LOS ANGELES: 11332 Camarillo St., North

Hollywood, CA 91602. Phone: 818-980-3212.

Hugh Wallace; Mary Williams; Sandra Miner; Cyndy McDowell.

### TV Stations Represented (CA):

CKVR-TV, Barrie, Ont.  
CFCN-TV, Calgary, Alta.  
CFRN-TV, Edmonton, Alta.  
CJCH-TV, Halifax, N.S.  
CKCW-TV, Moncton, N.B.  
CFCF-TV, Montreal, P.Q.  
CFJP-TV, Montreal, P.Q.  
CFAP-TV, Quebec City, P.Q.  
CJCB-TV, Sydney, N.S.  
CITY-TV, Toronto, Ont.

### WTR MEDIA SALES INC.

EDMONTON: 11421 163rd St., Edmonton, Alta. T5M 3Y3. Phone: 403-455-5950; Fax: 403-451-2901; Telex: 037-43369. Linda Samletzió, pres.

CALGARY: No. 6, 4620 Manilla Rd. SE, Calgary, Alta. T2G 4B7. Phone: 403-243-6533.

Bonny Welygan, office mgr.

### TV Stations Represented:

CHAT-TV, Medicine Hat, Alta.  
CKRD-TV, Red Deer, Alta.

## FOREIGN-LANGUAGE AND OVERSEAS STATION REPRESENTATIVES

### INTERCONTINENTAL SERVICES LTD.

NEW YORK: 183 Madison Ave., New York, NY 10016. Phone: 212-679-3910. J. Beaudoin, pres.; E. Herzstein, v.p.

### TV Stations Represented:

KUAM-TV, Agana, Guam

ZBM-TV, Hamilton, Bermuda  
ZNS-TV, Nassau, Bahamas  
ELTV, Monrovia, Liberia  
ABS-TV, Antigua, Leeward Islands  
WSVI, Christiansted, St. Croix, V.I.  
LBC-TV, St. Maarten, N.A.  
WSJU, San Juan, PR

### PAN AMERICAN BROADCASTING CO.

NEW YORK: 9 E. 41st St., New York, NY 10017. Phone: 212-661-6550. E. Bernald, pres.

SAN FRANCISCO: 559 Pacific Ave., San Francisco, CA 94133. Phone: 415-391-1984. Sam Posner.

SAN JOSE: 12380 S. Saratoga-Sunnyvale Rd., Saratoga, CA 95070. Phone: 408-996-2033.

Gene Bernald, v.p.

### TV Stations Represented:

#### Philippines

#### IBC-TV

Radio Kaduna TV, Northern Nigeria  
ECBS, Nigeria  
Ghana TV, Ghana  
Sierra Leone TV, Sierra Leone  
Swaziland TV, Swaziland

### SCHELLENBERG & KIRWAN INC.

SANTURCE: Box 8961, Santurce, PR 00910. Phone: 809-722-5665. Alicia Irizarry, pres.

### TV Stations Represented:

Telecuracao, Curacao, N.A.  
ZNS-TV, Bahamas  
WSVI, St. Croix, V.I.  
Telearuba, Aruba, N.A.  
ZBM-TV, Bermuda  
ABS-TV, Antigua  
LBC-TV, St. Maarten

# Low Power Television Stations

Listings without notation indicate licensees. Star (★) preceding a listing indicates construction permit(s). Asterisk (\*) preceding a listing indicates lottery grantee(s). Ownership of Low Power TV Stations follows this section.

## ALABAMA

### ★ Andalusia—W30AF, Blacks Desiring Media Inc.

Technical facilities: 7.40-kw ERP, lat. 31° 19' 05", long. 86° 26' 47".

### ★ Andalusia—W41AG, Earl W. Cravens.

Technical facilities: 28.1-kw ERP, lat. 31° 16' 24", long. 86° 21' 58".

### ★ Andalusia—W57AY, Blacks Desiring Media Inc.

Technical facilities: 1000-w TPO, 7.05-kw ERP, 247-ft. above ground, 571-ft. above sea level, lat. 31° 19' 05", long. 86° 26' 47".

Transmitter: 2.3-mi. E of Andalusia.

### ★ Arab—W11BK, BMT Systems Inc.

Technical facilities: 10-w TPO, 0.11-kw ERP, 128-ft. above ground, 1148-ft. above sea level, lat. 34° 21' 01", long. 86° 26' 22".

Transmitter: 0.2-mi. S of Rte. 69, 0.1-mi. SW of Grassy.

### ★ Birmingham—W28AG, Echonet Corp.

Technical facilities: 811-w TPO, 15.0-kw ERP, 436-ft. above ground, 1365-ft. above sea level, lat. 33° 26' 38", long. 86° 52' 47".

Transmitter: Red Mountain, Oxmore Windna Rd., Birmingham.

### ★ Birmingham—W30AI, Donnie F. Tucker.

Phone: 205-988-3984.  
Technical facilities: 1000-w TPO, 5.00-kw ERP, 587-ft. above ground, 1505-ft. above sea level, lat. 33° 25' 03", long. 86° 49' 56".

Transmitter: 2281 Old Tyler Rd., Birmingham.

### Birmingham—W62BG, Channel 17 Assoc. Ltd.

Phone: 205-345-1117.  
Studio: See WDBB, Tuscaloosa, AL.  
Technical facilities: 1000-w TPO, 9.51-kw ERP, 131-ft. above ground, 1089-ft. above sea level, lat. 33° 28' 39", long. 86° 49' 16".

Transmitter: 600 Beacon Pkwy. W., Birmingham.

Equipment: Emcee transmitter; Bogner antenna.

Began Operation: October 8, 1984.

Locally originated programming: Community programming; fishing show; city council meetings; local special events; public affairs.

Satellite programming: 700 Club; AGDAY; INN; religious; sports; syndicated programming.

Advertising: Yes.

Personnel: Charles Rountree, general manager.

**Note:** Operating as a translator; primary station WDBB, Tuscaloosa, AL.

### Demopolis—W03AQ, Moore Bcstg. Inc.

Phone: 615-790-6400.

Technical facilities: 0.06-kw ERP, lat. 32° 30' 08", long. 87° 49' 07".

Transmitter: 300-ft. S of junction of Rte. 43 & Rte. 80.

### ★ Demopolis—W19AJ, Linda D. Clevenger.

Technical facilities: 0.83-kw ERP, lat. 32° 30' 08", long. 87° 49' 07".

### \* Dothan—Ch. 5, Mike A. Mendoza.

### ★ Dothan—W46AL, Abescon Telecom Co.

Technical facilities: 66.4-kw ERP, lat. 31° 14' 30", long. 85° 18' 48".

### \* Evergreen—Ch. 14, Free State Bcstg. Inc.

### Florence—W03AW, Benny Carle Bcstg.

Phone: 205-764-1240.

Studio: 201 N. Pine St., Florence, AL 35631.

Technical facilities: 10-w TPO, 0.05-kw ERP, 200-ft. above ground, 740-ft. above sea level, lat. 34° 48' 07", long. 87° 40' 45".

Holds CP for change to 10-w TPO, 0.08-kw ERP, 263-ft. above ground, 804-ft. above sea level, lat. 34° 48' 11", long. 87° 40' 14".

Transmitter: 525 E. Tennessee, Corner of E. Tennessee & Cherry Sts.

Equipment: Acrodyne transmitter; Scala antenna.

Began Operation: April 1, 1986.

Locally originated programming: Health; exercise; sports; hunting & fishing show; community programming; city council meetings; state university sports; local special events; music; parades; talent shows; documentaries; music videos with DJ; historical documentaries; news; entertainment; weather; character generated news; public access; public affairs; religious.

Planned locally originated programming: Specials; children's programming; classified advertising; horror shows; talk shows; variety shows; wire service news.

Satellite programming: Hit Video USA; movies; music videos; news.

Planned satellite programming: American Family Network; Country Music TV; C-SPAN; Learning Channel; Syndicated Programming.

Advertising: Yes.

Personnel: Benny Carle, general manager; Benjy Carle, station manager; Patricia Costa, general sales manager; Alan Counts, local sales manager; Paul Kelly, chief engineer; Frank Rogers, news director.

### Florence—W05BB, Benny Carle Bcstg.

Phone: 205-764-1240.

Studio: 201 N. Pine St., Florence, AL 35631.

Technical facilities: 10-w TPO, 0.06-kw ERP, 200-ft. above ground, 740-ft. above sea level, lat. 34° 48' 07", long. 87° 40' 45".

Holds CP for change to 0.01800-kw ERP, 259-ft. above ground, 801-ft. above sea level, lat. 34° 48' 11", long. 87° 40' 14".

Transmitter: 525 E. Tennessee, corner of E. Tennessee & Cherry Sts.

Transmitter: 201 N. Pine St.

Began Operation: April 1, 1986.

Personnel: Benny Carle, general manager;

Benjy Carle, station manager; Patricia Costa, general sales manager; Alan Counts, local sales manager; Paul Kelly, chief engineer; Frank Rogers, news director.

### ★ Florence—W57BF, Linda D. Clevenger.

Technical facilities: 100-w TPO, 0.654-kw ERP, 315-ft. above ground, 814-ft. above sea level, lat. 34° 47' 50", long. 87° 39' 54".

Transmitter: WSBM(AM) transmitter site, Florence.

### ★ Gadsden—W23AJ, Video Marketing Network Inc.

Phone: 800-444-9233. Fax: 813-923-8227.

Technical facilities: 1000-w TPO, 15.6-kw ERP, 154-ft. above ground, 1257-ft. above sea level, lat. 34° 02' 14", long. 86° 00' 06".

Transmitter: Overlook Dr., Gadsden.

Scheduled to begin operation: January 1, 1989.

Planned satellite programming: Home Shopping Network.

Advertising: Planned.

### \* Huntsville—Ch. 38, K. Sandoval Burke.

### ★ Huntsville—W11BL, Janet Roberts.

Technical facilities: 10-w TPO, 0.019-kw ERP, 55-ft. above ground, 690-ft. above sea level, lat. 34° 44' 17", long. 36° 34' 43".

Transmitter: 721 Holmes Ave., East Huntsville.

### \* Jackson—Ch. 31, Free State Bcstg. Inc.

### ★ Jasper—W23AK, Walker Television.

Technical facilities: 100-w TPO, 0.879-kw ERP, 98-ft. above ground, 499-ft. above sea level, lat. 33° 48' 04", long. 87° 06' 42".

Transmitter: Off U.S. Hwy. 78, Argo.

### Jasper—W55BJ, Video Image Productions Inc.

Phone: 205-387-8320.

Studio: 509 W. 19th St., Jasper, AL 35502.

Technical facilities: 1000-w TPO, 5.70-kw ERP, 528-ft. above ground, 988-ft. above sea level, lat. 33° 50' 53", long. 87° 18' 22".

Transmitter: 7th St. NW, Bankhead tower.

Locally originated programming: Health; city council meetings; fishing show; magazines; state university sports; local special events; parades; music videos with DJ; talk shows; news; weather; public affairs.

Planned locally originated programming: Children's programming; educational; college courses; farm information; game shows.

Satellite programming: Tempo TV.

Personnel: Charles D. Baker, pres.; Lanny R. Capps, gen. mgr. & secy.-treas.

### ★ Mobile—W07BV, Elbyvision.

Technical facilities: 10-w TPO, 0.083-kw ERP, 181-ft. above ground, 351-ft. above sea level, lat. 30° 41' 42", long. 88° 08' 23".

Transmitter: 5-mi. SE of Seimmes.

### ★ Mobile—W31AQ, Shaltry Communications.

Technical facilities: 100-w TPO, 1.21-kw ERP, 190-ft. above ground, 361-ft. above sea level, lat. 30° 41' 42", long. 88° 08' 23".

Transmitter: Approx. 5-mi. SE of Seimmes.

### ★ Mobile—W55AX, Citizen Television Corp.

Technical facilities: 18.0-kw ERP, lat. 30° 39' 33", long. 87° 53' 33".

Personnel: D. J. Trojan, director.

### ★ Mobile—W64BE, Marcia L. Crittenden.

Technical facilities: 1000-w TPO, 11.6-kw ERP, 180-ft. above ground, 351-ft. above sea level, lat. 30° 41' 42", long. 88° 08' 23".

Transmitter: 5-mi. SE of Seimmes.

### \* Mobile—Ch. 65, Media Properties.

### ★ Mobile—W67BC, Applied Communications Technologies.

Technical facilities: 10-w TPO, 0.04-kw ERP, 600-ft. above ground, 202-ft. above sea level, lat. 30° 40' 35", long. 87° 49' 41".

### ★ Montgomery—W14AK, Montgomery TV Development Corp.

Phone: 818-884-3818.

Technical facilities: 6.55-kw ERP, lat. 32° 22' 52", long. 86° 17' 30".

### ★ Montgomery—W55BE, K. Sandoval Burke.

Technical facilities: 100-w TPO, 1.00-kw ERP, 194-ft. above ground, 454-ft. above sea level, lat. 32° 22' 59", long. 86° 11' 19".

Transmitter: 3.48-mi. E of Montgomery alongside Hwy. 80.

### ★ Montgomery—W61BG, Brooks Bcstg. Inc.

Technical facilities: 1000-w TPO, 23.6-kw ERP, 302-ft. above ground, 505-ft. above sea level, lat. 32° 20' 06", long. 86° 17' 16".

Transmitter: 1369 Adrian Lane, Montgomery.

### ★ Montgomery—W64BD, Inner City Bcstg. Corp.

Technical facilities: 1000-w TPO, 8.74-kw ERP, 699-ft. above ground, 906-ft. above sea level, lat. 32° 20' 06", long. 86° 17' 16".

Transmitter: 1369 Adrian Lane, Montgomery.

### ★ Piedmont—W16AB, Barrett, Dunn & Ray.

Technical facilities: 100-w TPO, 0.803-kw ERP, 200-ft. above ground, 1360-ft. above sea level, lat. 33° 54' 25", long. 85° 37' 10".

### ★ Russellville—W53AG, Impact Television Group Inc.

**Technical facilities:** 100-w TPO, 0.703-kw ERP, 246-ft. above ground, 924-ft. above sea level, lat. 34° 30' 50", long. 87° 42' 55".  
**Transmitter:** Underwood Rd.

★ **Thomasville**—W39AG, Linda D. Clevenger.

**Technical facilities:** 0.73-kw ERP, 158-ft. above ground, 454-ft. above sea level, lat. 31° 52' 58", long. 87° 44' 42".

★ **Thomasville**—W48AH, Linda D. Clevenger.

**Technical facilities:** 100-w TPO, 0.732-kw ERP, 158-ft. above ground, 454-ft. above sea level, lat. 31° 52' 58", long. 87° 44' 42".

★ **Tuscaloosa**—W598K, Summa Communications Inc.

**Technical facilities:** 1000-w TPO, 6.86-kw ERP, 200-ft. above ground, 627-ft. above sea level, lat. 33° 11' 50", long. 87° 29' 37".

**Transmitter:** Arcadia Dr., Tuscaloosa.

**ALASKA**

★ **Akhlok**—K09UD, State of Alaska. Phone: 907-269-5744.

**Technical facilities:** 0.06-kw ERP, lat. 56° 56' 43", long. 154° 10' 00".

**Equipment:** Television Technology transmitter; Scala antenna.

★ **Akiak**—K10MV, State of Alaska.

**Technical facilities:** 0.01-kw ERP, lat. 60° 54' 45", long. 161° 13' 00".

★ **Akiak**—Ch. 12, State of Alaska.

★ **Akutan**—K09RH, State of Alaska.

**Technical facilities:** 10-w TPO, 0.054-kw ERP, 20-ft. above ground, 60-ft. above sea level, lat. 54° 08' 06", long. 165° 46' 18".

**Transmitter:** Alascom Earth Station, Akutan.  
**Equipment:** Emcee transmitter; Scala antenna.

★ **Alakanuk**—K08KD, State of Alaska.

**Technical facilities:** 0.056-kw ERP, lat. 62° 41' 03", long. 164° 38' 56".

★ **Aleknagik**—K13RP, State of Alaska.

**Technical facilities:** 10-w TPO, 0.051-kw ERP, 20-ft. above ground, 110-ft. above sea level, lat. 59° 17' 05", long. 158° 37' 50".

**Transmitter:** Aleknagik Community School, Aleknagik.

**Equipment:** Television Technology transmitter; Scala antenna.

★ **Alalakaket/Alatna**—K09QL, State of Alaska.

**Technical facilities:** 10-w TPO, 0.056-kw ERP, 20-ft. above ground, 420-ft. above sea level, lat. 66° 33' 53", long. 152° 38' 38".

**Transmitter:** Alascom Earth Station, Alalakaket.

**Equipment:** Acrodyne transmitter; Scala antenna.

★ **Ambler**—K11QI, State of Alaska.

**Technical facilities:** 10-w TPO, 0.056-kw ERP, 20-ft. above ground, 100-ft. above sea level, lat. 67° 05' 16", long. 157° 51' 00".

**Transmitter:** Alascom Earth Station, Ambler.  
**Equipment:** Television Technology transmitter; Scala antenna.

★ **Anaktuvuk Pass**—K09RS, State of Alaska.

**Technical facilities:** 10-w TPO, 0.056-kw ERP, 20-ft. above ground, 2085-ft. above sea level, lat. 68° 08' 31", long. 151° 43' 51".

**Transmitter:** Alascom Earth Station, Anaktuvuk Pass.

**Equipment:** Television Technology transmitter; Scala antenna.

★ **Anchorage**—K06LL, Metro TV of Alaska Inc. Phone: 907-277-0522.

**Technical facilities:** 0.01-kw ERP, lat. 61° 25' 21", long. 149° 52' 21".

★ **Anchorage**—K14AP, N & K LPTV of Anchorage Inc. Phone: 907-563-7014.

**Technical facilities:** 1000-w TPO, 10.17-kw ERP, 275-ft. above ground, 338-ft. above sea level, lat. 61° 11' 52", long. 149° 52' 31".

**Requests modification of CP for change to:** 8.00-kw ERP, 220-ft. above ground, 211-ft. above sea level, lat. 61° 11' 17", long. 149° 52' 57". **Transmitter:** Frontier Building, 3601 C St.

**Transmitter:** 2550 Denali St.

★ **Anchorage**—K20AG, Alaska Bcst. Television Inc.

**Technical facilities:** 1000-w TPO, 10.50-kw ERP, 175-ft. above ground, 100-ft. above sea level, lat. 61° 11' 52", long. 149° 52' 31".

**Requests modification of CP for change to:** 20.70-kw ERP, lat. 61° 07' 32", long. 149° 42' 46". **Transmitter:** 1.08-mi. ESE of Hillside Dr. & Abbott Rd. intersection.

★ **Anchorage**—K22AG, Metro TV of Alaska Inc. Phone: 907-277-0522.

**Studio:** 619 Warehouse Ave., Suite 232, Anchorage, AK 99501.

**Technical facilities:** 1000-w TPO, 18.0-kw ERP, 57-ft. above ground, 1150-ft. above sea level, lat. 61° 09' 57", long. 149° 41' 02".

**Transmitter:** Stuckagain Heights.

**Equipment:** Television Technology transmitter.

**Began Operation:** October 18, 1984.

**Locally originated programming:** Health; children's programming; music video clips; public affairs.

**Planned locally originated programming:** Parades; ethnic; entertainment.

**Advertising:** Yes. Rates: \$30.00/30 Sec.; \$60.00/Min.

**Personnel:** Gary S. Blakely, gen. mgr.

★ **Anchorage**—K28BC, Metro TV of Alaska Inc.

**Technical facilities:** 1.36-kw ERP, lat. 61° 28' 27", long. 150° 34' 00".

★ **Anchorage**—K30BF, Kelco Television.

**Technical facilities:** 13.1-kw ERP, lat. 61° 09' 58", long. 149° 41' 08".

★ **Anchorage**—K38AR, Alaska Public Television Inc. Phone: 907-563-7070.

**Technical facilities:** 0.188-kw ERP, lat. 61° 05' 22", long. 149° 44' 13".

**Locally originated programming:** weather.

**Planned locally originated programming:** educational; public affairs.

**Planned satellite programming:** PBS.

**Advertising:** No.

**Personnel:** Elmo A. Sackett, gen. mgr.; Frank A. Mengel, chief engineer; Dick Enders, program dir.; Donna Scott, promotion dir.; Janette Horvat, business mgr.

★ **Anchorage**—K41CG, Echonet Corp.

**Technical facilities:** 1000-w TPO, 17.6-kw ERP, 131-ft. above ground, 1198-ft. above sea level, lat. 61° 09' 57", long. 149° 41' 02".

**Transmitter:** Stuckagain Heights.

★ **Anchorage**—K51CI, Edith C. Smith.

**Technical facilities:** 100-w TPO, 3.04-kw ERP, 49-ft. above ground, 1152-ft. above sea level, lat. 61° 09' 58", long. 149° 41' 08".

**Transmitter:** 9871 Boshier Dr., Anchorage.

★ **Anchorage**—K53CD, The Little TV Station.

**Technical facilities:** 30.6-kw ERP, lat. 61° 09' 58", long. 149° 41' 08".

★ **Anchorage**—K57DY, Jose Castellanos.

**Technical facilities:** 1000-w TPO, 30.4-kw ERP, 48-ft. above ground, 1126-ft. above sea level, lat. 61° 09' 58", long. 149° 41' 08".

**Transmitter:** 9871 Boshier Dr., Anchorage.

★ **Anchorage**—K66CU, Lawscos Bcstg. Group.

**Technical facilities:** 1000-w TPO, 19.8-kw ERP, 49-ft. above ground, 1151-ft. above sea level, lat. 61° 09' 58", long. 149° 41' 08".

**Transmitter:** 9871 Boshier Dr., Anchorage.

★ **Anchorage**—Ch. 63, Women's LPTV Network.

★ **Anderson**—K46AD, State of Alaska.

**Technical facilities:** 10-w TPO, 0.25-kw ERP, 20-ft. above ground, 550-ft. above sea level, lat. 62° 20' 45", long. 149° 11' 32".

**Transmitter:** Anderson School.

**Equipment:** Television Technology transmitter; Scala antenna.

★ **Angoon**—K09QF, State of Alaska.

**Technical facilities:** 10-w TPO, 0.053-kw ERP, 20-ft. above ground, 45-ft. above sea level, lat. 57° 30' 03", long. 134° 35' 00".

**Transmitter:** Angoon Community School, Angoon.

**Equipment:** Television Technology transmitter; Scala antenna.

★ **Aniak**—K02KY, State of Alaska.

**Technical facilities:** 10-w TPO, 0.043-kw ERP, 20-ft. above ground, 103-ft. above sea level, lat. 61° 34' 51", long. 159° 32' 49".

**Transmitter:** Alascom Earth Station, Aniak.

**Equipment:** Television Technology transmitter; Scala antenna.

★ **Anvik**—K07RE, State of Alaska.

**Technical facilities:** 10-w TPO, 0.054-kw ERP, 20-ft. above ground, 80-ft. above sea level, lat. 62° 39' 21", long. 160° 12' 11".

**Transmitter:** Alascom Earth Station, Anvik.

**Equipment:** Television Technology transmitter; Scala antenna.

★ **Arctic Village**—K09RV, State of Alaska.

**Technical facilities:** 10-w TPO, 0.053-kw ERP, 20-ft. above ground, 2080-ft. above sea level, lat. 68° 07' 32", long. 145° 32' 10".

**Transmitter:** Alascom Earth Station, Arctic Village.

**Equipment:** Television Technology transmitter; Scala antenna.

★ **Atka**—K09RX, State of Alaska.

**Technical facilities:** 10-w TPO, 0.054-kw ERP, 20-ft. above ground, 80-ft. above sea level, lat. 52° 11' 39", long. 174° 11' 43".

**Transmitter:** Alascom Earth Station, Atka.

**Equipment:** Television Technology transmitter; Scala antenna.

★ **Atkasuk**—K04NH, State of Alaska.

**Technical facilities:** 0.04-kw ERP, lat. 70° 28' 10", long. 157° 23' 40".

★ **Atkasuk**—K09TZ, State of Alaska.

**Technical facilities:** 0.05-kw ERP, lat. 70° 28' 10", long. 157° 23' 40".

★ **Barrow**—K04KS, State of Alaska.

**Technical facilities:** 10-w TPO, 0.051-kw ERP, 20-ft. above ground, 78-ft. above sea level, lat. 71° 16' 16", long. 156° 46' 12".

**Transmitter:** Alascom Earth Station, Barrow.  
**Equipment:** Television Technology transmitter; Scala antenna.

★ **Beaver**—K09QQ, State of Alaska.

**Technical facilities:** 10-w TPO, 0.055-kw ERP, 20-ft. above ground, 380-ft. above sea level, lat. 66° 21' 33", long. 147° 23' 42".

**Transmitter:** Alascom Earth Station, Beaver  
**Equipment:** Television Technology transmitter; Scala antenna.

★ **Bethel**—K02KU, State of Alaska.

**Technical facilities:** 0.043-kw ERP, lat. 60° 47' 42", long. 161° 45' 35".

★ **Bethel**—K15AV, State of Alaska.

**Technical facilities:** 10-w TPO, 1.23-kw ERP, 20-ft. above ground, 53-ft. above sea level, lat. 60° 47' 42", long. 161° 45' 35".

**Requests modification of CP for change to:** 0.66200-kw ERP, 218-ft. above sea level, lat. 60° 47' 33", long. 161° 46' 22". **Transmitter:** 310 Radio St., Bethel.

**Transmitter:** Alascom Earth Station, Bethel.  
**Equipment:** Emcee transmitter; Scala antenna.

★ **Bethel**—K21AD, State of Alaska.

**Technical facilities:** 1.23-kw ERP, lat. 60° 47' 42", long. 161° 45' 35".

**Requests modification of CP for change to:** 0.66300-kw ERP, 218-ft. above sea level, lat. 60° 47' 33", long. 161° 46' 22". **Transmitter:** 310 Radio St., Bethel. BMPTTL-880623UF.

★ **Bettles**—K09TE, State of Alaska.

**Technical facilities:** 10-w TPO, 0.052-kw ERP, 20-ft. above ground, 610-ft. above sea level, lat. 66° 54' 25", long. 151° 40' 55".

**Transmitter:** Bettles High School.

**Equipment:** Television Technology transmitter; Scala antenna.

★ **Birch Creek**—K09TD, State of Alaska.

**Technical facilities:** 10-w TPO, 0.55-kw ERP, 20-ft. above ground, 450-ft. above sea level, lat. 66° 15' 46", long. 149° 49' 05".

**Transmitter:** Birch Creek School.  
**Equipment:** Television Technology transmitter; Scala antenna.

★ **Buckland**—K09RI, State of Alaska.

**Technical facilities:** 10-w TPO, 0.053-kw ERP, 20-ft. above ground, 50-ft. above sea level, lat. 65° 58' 46", long. 161° 07' 20".

**Transmitter:** Alascom Earth Station, Buckland.  
**Equipment:** Television Technology transmitter; Scala antenna.

★ **Cantwell**—K09SI, State of Alaska.

**Technical facilities:** 10-w TPO, 0.052-kw ERP, 50-ft. above ground, 2300-ft. above sea level, lat. 63° 23' 14", long. 148° 52' 42".

**Transmitter:** State of Alaska Hwys. Garage, Cantwell.

**Equipment:** Television Technology transmitter; Scala antenna.

★ **Cape Pole**—K13SD, State of Alaska.

**Technical facilities:** 10-w TPO, 0.056-kw ERP, 20-ft. above ground, 50-ft. above sea level, lat. 55° 57' 57", long. 133° 47' 33".

**Transmitter:** Cape Pole Commissary, Cape Pole.  
**Equipment:** Television Technology transmitter; Scala antenna.

★ **Central**—Ch. 9, State of Alaska.

★ **Chalkyitsik**—K09QG, State of Alaska.

**Technical facilities:** 10-w TPO, 0.056-kw ERP, 20-ft. above ground, 595-ft. above sea level, lat. 66° 39' 01", long. 143° 43' 30".

## Low Power TV Stations—Alaska

**Transmitter:** Alascom Earth Station, Chalkytsik.  
**Equipment:** Acrodyne transmitter; Scala antenna.

**Chefornak—K02LO, State of Alaska.**  
**Technical facilities:** 10-w TPO, 0.043-kw ERP, 20-ft. above ground, 40-ft. above sea level, lat. 60° 09' 35", long. 164° 16' 40".  
**Transmitter:** Alascom Bldg., Chefornak.  
**Equipment:** Television Technology transmitter; Scala antenna.

**Chevak—K02IX, State of Alaska.**  
**Technical facilities:** 10-w TPO, 0.043-kw ERP, 20-ft. above ground, 32-ft. above sea level, lat. 61° 31' 36", long. 165° 35' 16".  
**Transmitter:** Alascom Earth Station, Chevok.  
**Equipment:** Television Technology transmitter; Scala antenna.

**Chickaloon—K10MT, State of Alaska.**  
**Technical facilities:** 0.05-kw ERP, lat. 61° 47' 40", long. 148° 25' 19".

**Chignik—K07RY, State of Alaska.**  
**Technical facilities:** 10-w TPO, 0.043-kw ERP, 20-ft. above ground, 45-ft. above sea level, lat. 56° 18' 11", long. 158° 24' 38".  
**Transmitter:** Alascom site, Chignik.  
**Equipment:** Television Technology transmitter; Scala antenna.

**Chignik Lagoon—K09SO, State of Alaska.**  
**Technical facilities:** 10-w TPO, 0.056-kw ERP, 20-ft. above ground, 50-ft. above sea level, lat. 56° 18' 30", long. 158° 32' 11".  
**Transmitter:** Chignik Lagoon Community School, Chignik Lagoon.  
**Equipment:** Television Technology transmitter; Scala antenna.

**Chignik Lake—K02MR, State of Alaska.**  
**Technical facilities:** 10-w TPO, 0.043-kw ERP, 20-ft. above ground, 50-ft. above sea level, lat. 56° 15' 21", long. 158° 45' 49".  
**Transmitter:** Community Hall, Chignik Lake.

**Chignik Lake—K13RQ, Chignik Lake Village Council. Phone: 907-845-2212.**  
**Technical facilities:** 10-w TPO, 0.018-kw ERP, 20-ft. above ground, 80-ft. above sea level, lat. 56° 15' 21", long. 158° 45' 49".  
**Transmitter:** Community Hall, Chignik Lake.  
**Equipment:** Television Technology transmitter; Scala antenna.  
**Satellite programming:** WTBS.

**Chistochina—K07OZ, State of Alaska.**  
**Technical facilities:** 10-w TPO, 0.053-kw ERP, 55-ft. above ground, 1955-ft. above sea level, lat. 62° 35' 33", long. 144° 38' 47".  
**Transmitter:** Postie's Lodge, Tok Cutoff Hwy., Chistochina.  
**Equipment:** Acrodyne transmitter; Scala antenna.

**Chitina—K13SB, State of Alaska.**  
**Technical facilities:** 10-w TPO, 0.056-kw ERP, 20-ft. above ground, 970-ft. above sea level, lat. 61° 31' 05", long. 144° 26' 20".  
**Transmitter:** Chitina Country Store, Chitina.  
**Equipment:** Television Technology transmitter; Scala antenna.

★ **Chuathbaluk—K03FY, State of Alaska.**  
**Technical facilities:** 10-w TPO, 0.05-kw ERP, 30-ft. above ground, 110-ft. above sea level, lat. 61° 34' 21", long. 159° 14' 37".  
**Transmitter:** Chuathbaluk Community Center, Chuathbaluk.  
**Equipment:** Television Technology transmitter; Scala antenna.

**Chuathbaluk—K06LG, State of Alaska.**  
**Technical facilities:** 0.05-kw ERP, lat. 61° 34' 51", long. 159° 14' 37".

**Circle—K13SI, State of Alaska.**  
**Technical facilities:** 10-w TPO, 0.055-kw ERP, 20-ft. above ground, 610-ft. above sea level, lat. 65° 49' 38", long. 144° 03' 58".  
**Transmitter:** Circle School, Circle.  
**Equipment:** Television Technology transmitter; Scala antenna.

**Circle Hot Springs—K03GO, State of Alaska.**  
**Technical facilities:** 0.43-kw ERP, lat. 65° 34' 16", long. 144° 48' 58".

**Circle Hot Springs—K07SM, State of Alaska.**  
**Technical facilities:** 10-w TPO, 0.055-kw ERP, 20-ft. above ground, 760-ft. above sea level, lat. 65° 29' 08", long. 144° 37' 55".  
**Transmitter:** Circle Hot Springs School.  
**Equipment:** Television Technology transmitter; Scala antenna.

★ **Circle Hot Springs—Ch. 6, State of Alaska.**

**Ciam Gulch—K39AA, State of Alaska.**  
**Technical facilities:** 100-w TPO, 1.27-kw ERP, 300-ft. above ground, 460-ft. above sea level, lat. 60° 00' 35", long. 151° 42' 45".  
**Transmitter:** Ninilchik radio site, 3.2-mi. SW of Ninilchik.

★ **Clarks Point—K02MS, State of Alaska.**  
**Technical facilities:** 10-w TPO, 0.043-kw ERP, 20-ft. above ground, 40-ft. above sea level, lat. 58° 50' 38", long. 158° 33' 03".  
**Transmitter:** Alascom Office, Clarks Point.  
**Equipment:** Television Technology transmitter; Scala antenna.

**Clarks Point—K12NL, State of Alaska.**  
**Technical facilities:** 10-w TPO, 0.03-kw ERP, 20-ft. above ground, 40-ft. above sea level, lat. 58° 50' 38", long. 158° 33' 03".  
**Transmitter:** Alascom Office, Clarks Point.  
**Equipment:** Television Technology transmitter; Scala antenna.

★ **Clarks Point—Ch. 6, State of Alaska.**

**Coffman Cove—K09TV, State of Alaska.**  
**Technical facilities:** 10-w TPO, 0.055-kw ERP, 20-ft. above ground, 40-ft. above sea level, lat. 56° 00' 57", long. 132° 02' 27".  
**Transmitter:** Community School, Coffman Cove.  
**Equipment:** Television Technology transmitter; Scala antenna.

**Cold Bay—K13UO, State of Alaska.**  
**Technical facilities:** 100-w TPO, 0.517-kw ERP, 60-ft. above ground, 171-ft. above sea level, lat. 55° 15' 05", long. 162° 45' 41".  
**Transmitter:** Alascom Earth Station, Cold Bay.

**Cooper Landing—K08KO, State of Alaska.**  
**Technical facilities:** 0.05-kw ERP, lat. 60° 29' 22", long. 149° 44' 09".

**Copper Center—K12MO, State of Alaska.**  
**Technical facilities:** 10-w TPO, 0.095-kw ERP, 50-ft. above ground, 1275-ft. above sea level, lat. 62° 02' 40", long. 145° 25' 26".  
**Transmitter:** State Hwy. Maintenance Station, Glennallen.  
**Equipment:** Television Technology transmitter; Scala antenna.

**Cordova—K15AK, State of Alaska.**  
**Technical facilities:** 0.14-kw ERP, lat. 60° 32' 49", long. 145° 44' 48".

**Council—K09UK, State of Alaska.**  
**Technical facilities:** 10-w TPO, 0.055-kw

ERP, 20-ft. above ground, 90-ft. above sea level, lat. 64° 53' 42", long. 163° 40' 10".  
**Transmitter:** Alascom Office, Council.

**Craig—K09RJ, State of Alaska.**  
**Technical facilities:** 10-w TPO, 0.054-kw ERP, 20-ft. above ground, 145-ft. above sea level, lat. 55° 28' 26", long. 133° 08' 14".  
**Transmitter:** Craig Community School, Craig.  
**Equipment:** Television Technology transmitter; Scala antenna.

★ **Craig—Ch. 61, State of Alaska.**

**Crooked Creek—K07RZ, State of Alaska.**  
**Technical facilities:** 10-w TPO, 0.056-kw ERP, 20-ft. above ground, 148-ft. above sea level, lat. 61° 52' 16", long. 158° 06' 06".  
**Transmitter:** Crooked Creek School, Crooked Creek.  
**Equipment:** Television Technology transmitter; Scala antenna.

**Deering—K09RN, State of Alaska.**  
**Technical facilities:** 10-w TPO, 0.056-kw ERP, 20-ft. above ground, 40-ft. above sea level, lat. 66° 04' 36", long. 162° 43' 09".  
**Transmitter:** Alascom Earth Station, Deering.  
**Equipment:** Television Technology transmitter; Scala antenna.

**Delta Junction—K04KL, State of Alaska.**  
**Technical facilities:** 10-w TPO, 0.048-kw ERP, 80-ft. above ground, 1934-ft. above sea level, lat. 64° 02' 15", long. 145° 44' 10".  
**Transmitter:** Hwy. Maintenance Station, Delta Junction.  
**Equipment:** Television Technology transmitter; Scala antenna.

**Delta Junction—K17AF, State of Alaska.**  
**Technical facilities:** 20-w TPO, 0.137-kw ERP, 20-ft. above ground, 1145-ft. above sea level, lat. 64° 02' 13", long. 145° 42' 02".  
**Transmitter:** Delta Junction Community School.  
**Equipment:** Television Technology transmitter; Scala antenna.

★ **Delta Junction—K23BA, Big D TV.**  
**Technical facilities:** 2.15-kw ERP, lat. 64° 04' 33", long. 145° 40' 38".

★ **Delta Junction—K35BA, Big D TV.**  
**Technical facilities:** 2.15-kw ERP, lat. 64° 04' 33", long. 145° 40' 38".

**Dillingham—K04KM, State of Alaska.**  
**Technical facilities:** 10-w TPO, 0.051-kw ERP, 20-ft. above ground, 65-ft. above sea level, lat. 54° 02' 35", long. 158° 27' 12".  
**Transmitter:** Alascom Earth Station, Dillingham.

★ **Dillingham—Ch. 2, State of Alaska.**

★ **Dillingham—Ch. 10, State of Alaska.**

**Diomedes—K13UX, State of Alaska.**  
**Technical facilities:** 0.05-kw ERP, lat. 65° 45' 30", long. 168° 58' 15".

**Dot Lake—K13RM, State of Alaska.**  
**Technical facilities:** 10-w TPO, 0.055-kw ERP, 20-ft. above ground, 1395-ft. above sea level, lat. 63° 39' 31", long. 144° 03' 22".  
**Transmitter:** Dot Lake School, Dot Lake.  
**Equipment:** Acrodyne transmitter; Scala antenna.

**Eagle Village—K09RF, State of Alaska.**  
**Technical facilities:** 10-w TPO, 0.053-kw ERP, 20-ft. above ground, 895-ft. above sea level, lat. 64° 46' 48", long. 141° 06' 50".

**Transmitter:** Alascom Earth Station, Eagle Village.  
**Equipment:** Television Technology transmitter; Scala antenna.

**Eek—K09TN, State of Alaska.**  
**Technical facilities:** 10-w TPO, 0.055-kw ERP, 20-ft. above ground, 40-ft. above sea level, lat. 60° 13' 08", long. 162° 01' 11".  
**Transmitter:** Eek High School.  
**Equipment:** Television Technology transmitter; Scala antenna.

★ **Eek—Ch. 11, State of Alaska.**

**Egegik—K04KR, State of Alaska.**  
**Technical facilities:** 10-w TPO, 0.05-kw ERP, 20-ft. above ground, 75-ft. above sea level, lat. 58° 12' 55", long. 157° 22' 27".  
**Transmitter:** Egegik Community School, Egegik.  
**Equipment:** Television Technology transmitter; Scala antenna.

**Eight Fathoms Bight—K09TA, State of Alaska.**  
**Technical facilities:** 10-w TPO, 0.055-kw ERP, 20-ft. above ground, 40-ft. above sea level, lat. 58° 00' 10", long. 135° 46' 03".  
**Transmitter:** Eight Fathoms Bight.  
**Equipment:** Television Technology transmitter; Scala antenna.

**Ekwok—K11QW, State of Alaska.**  
**Technical facilities:** 10-w TPO, 0.055-kw ERP, 20-ft. above ground, 185-ft. above sea level, lat. 59° 20' 59", long. 157° 28' 33".  
**Transmitter:** Ekwok High School.  
**Equipment:** Television Technology transmitter; Scala antenna.

★ **Effin Cove—K09TK, State of Alaska.**  
**Technical facilities:** 10-w TPO, 0.055-kw ERP, 20-ft. above ground, 40-ft. above sea level, lat. 58° 11' 03", long. 136° 20' 35".  
**Transmitter:** Effin Cove School.  
**Equipment:** Television Technology transmitter; Scala antenna.

**Elim—K09QS, State of Alaska.**  
**Technical facilities:** 10-w TPO, 0.055-kw ERP, 20-ft. above ground, 47-ft. above sea level, lat. 64° 37' 03", long. 162° 15' 20".  
**Transmitter:** Alascom Earth Station, Elim.  
**Equipment:** Television Technology transmitter; Scala antenna.

**Emmonak—K05IH, State of Alaska.**  
**Technical facilities:** 0.05-kw ERP, lat. 62° 46' 44", long. 164° 31' 36".

★ **English Bay—K03GI, State of Alaska.**  
**Technical facilities:** 10-w TPO, 0.043-kw ERP, 20-ft. above ground, 75-ft. above sea level, lat. 59° 21' 38", long. 151° 55' 48".  
**Transmitter:** Community Center, English Bay.  
**Equipment:** Television Technology transmitter; Scala antenna.

**Ernestine—K11RI, State of Alaska.**  
**Technical facilities:** 10-w TPO, 0.055-kw ERP, 20-ft. above ground, 1000-ft. above sea level, lat. 61° 27' 04", long. 145° 10' 18".

**Transmitter:** Hwy. Maintenance Camp, Ernestine.  
**Equipment:** Television Technology transmitter; Scala antenna.

★ **Fairbanks—K14HB, Cherokee Network.**  
**Technical facilities:** 1000-w TPO, 40.9-kw ERP, 36-ft. above ground, 2834-ft. above sea level, lat. 64° 52' 20", long. 148° 05' 40".  
**Transmitter:** 12-mi. NW of Fairbanks.

★ **Fairbanks—K19BJ, The Little TV Station.**

**Technical facilities:** 40.8-kw ERP, lat. 64° 52' 20", long. 148° 05' 40".

**\* Fairbanks—K22BW, Jamal TV.**

**Technical facilities:** 1000-w TPO, 40.8-kw ERP, 36-ft. above ground, 2835-ft. above sea level, lat. 64° 52' 20", long. 148° 05' 40".

**Transmitter:** Ester Dome, 12-mi. NW of Fairbanks.

**\* Fairbanks—K24BK, Women's LPTV Network.**

**Technical facilities:** 40.8-kw ERP, lat. 64° 52' 20", long. 148° 05' 40".

**\* Fairbanks—K27CE, Lawco Bcstg. Group.**

**Technical facilities:** 1000-w TPO, 40.7-kw ERP, 36-ft. above ground, 2835-ft. above sea level, lat. 64° 52' 20", long. 148° 05' 40".

**Transmitter:** 12-mi. NW of Fairbanks.

**\* Fairbanks—K3280, William G. Malitz Jr.**

**Technical facilities:** 1000-w TPO, 40.6-kw ERP, 35-ft. above ground, 2772-ft. above sea level, lat. 64° 52' 20", long. 148° 05' 40".

**Transmitter:** Ester Dome, 12-mi. NW of Fairbanks.

**\* Fairbanks—Ch. 36, William G. Malitz Jr.**

**False Pass—K09RP, State of Alaska.**

**Technical facilities:** 10-w TPO, 0.054-kw ERP, 20-ft. above ground, 50-ft. above sea level, lat. 51° 54' 23", long. 163° 24' 44".

**Transmitter:** Alascom Earth Station, False Pass.

**Equipment:** Television Technology transmitter; Scala antenna.

**Fort Yukon—K07RC, State of Alaska.**

**Technical facilities:** 10-w TPO, 0.055-kw ERP, 20-ft. above ground, 460-ft. above sea level, lat. 66° 33' 53", long. 145° 15' 48".

**Transmitter:** Alascom Earth Station, Fort Yukon.

**Equipment:** Television Technology transmitter; Scala antenna.

**Freshwater Bay—K09TP, State of Alaska.**

**Technical facilities:** 10-w TPO, 0.055-kw ERP, 20-ft. above ground, 40-ft. above sea level, lat. 57° 53' 57", long. 135° 09' 21".

**Transmitter:** Freshwater Bay School.

**Equipment:** Television Technology transmitter; Scala antenna.

**Gakona—K11RG, State of Alaska.**

**Technical facilities:** 10-w TPO, 0.055-kw ERP, 20-ft. above ground, 1470-ft. above sea level, lat. 62° 18' 01", long. 145° 18' 13".

**Equipment:** Television Technology transmitter; Scala antenna.

**Galena—K04LZ, State of Alaska.**

**Technical facilities:** 10-w TPO, 0.041-kw ERP, 30-ft. above ground, 190-ft. above sea level, lat. 64° 45' 33", long. 158° 51' 41".

**Transmitter:** Alexander Lake Townsite addition, Galena.

**Equipment:** Television Technology transmitter; Scala antenna.

**Gambell—K09QR, State of Alaska.**

**Technical facilities:** 10-w TPO, 0.053-kw ERP, 20-ft. above ground, 35-ft. above sea level, lat. 63° 46' 44", long. 171° 43' 54".

**Transmitter:** Alascom Earth Station, Gambell.

**Equipment:** Television Technology transmitter; Scala antenna.

**Girdwood—K10MB, State of Alaska.**

**Technical facilities:** 10-w TPO, 0.05-kw ERP,

60-ft. above ground, 110-ft. above sea level, lat. 60° 58' 45", long. 149° 10' 24".

**Transmitter:** Hwy. Maintenance Shop, Girdwood.

**Equipment:** Television Technology transmitter; Scala antenna.

**Glennallen/Cooper Landing—K13UB, State of Alaska.**

**Technical facilities:** 10-w TPO, 0.079-kw ERP, 20-ft. above ground, 3220-ft. above sea level, lat. 61° 46' 44", long. 145° 12' 25".

**Equipment:** Television Technology transmitter; Scala antenna.

**Golovin—K07QX, State of Alaska.**

**Technical facilities:** 10-w TPO, 0.054-kw ERP, 20-ft. above ground, 50-ft. above sea level, lat. 64° 32' 36", long. 163° 02' 03".

**Transmitter:** Alascom Earth Station, Golovin.

**Equipment:** Television Technology transmitter; Scala antenna.

**Goodnews Bay—K04KT, State of Alaska.**

**Technical facilities:** 10-w TPO, 0.05-kw ERP, 20-ft. above ground, 90-ft. above sea level, lat. 59° 07' 07", long. 161° 35' 19".

**Transmitter:** Alascom Earth Station, Goodnews Bay.

**Equipment:** Television Technology transmitter; Scala antenna.

**Gravina & Pennock Islands—K04NC, State of Alaska.**

**Technical facilities:** 10-w TPO, 0.043-kw ERP, 20-ft. above ground, 40-ft. above sea level, lat. 55° 21' 22", long. 131° 42' 41".

**Transmitter:** Ketchikan Borough Airport Bldg., Gravina Island.

**Grayling—K11QH, State of Alaska.**

**Technical facilities:** 10-w TPO, 0.053-kw ERP, 20-ft. above ground, 95-ft. above sea level, lat. 62° 54' 11", long. 160° 03' 54".

**Transmitter:** Alascom Earth Station, Grayling.

**Equipment:** Television Technology transmitter; Scala antenna.

**Gustavus—K02LW, State of Alaska.**

**Technical facilities:** 10-w TPO, 0.43-kw ERP, 20-ft. above ground, 50-ft. above sea level, lat. 58° 25' 04", long. 135° 42' 30".

**Transmitter:** Airport Maintenance Bldg., Gustavus.

**Equipment:** Television Technology transmitter; Scala antenna.

**Haines—K07RF, State of Alaska.**

**Technical facilities:** 10-w TPO, 0.055-kw ERP, 20-ft. above ground, 70-ft. above sea level, lat. 59° 14' 08", long. 135° 27' 01".

**Transmitter:** Alascom Earth Station, Haines.

**Equipment:** Television Technology transmitter; Scala antenna.

**Halibut Cove—K12NW, State of Alaska.**

**Technical facilities:** 0.06-kw ERP, lat. 59° 35' 57", long. 151° 14' 22".

**Transmitter:** Halibut Cove School.

**Equipment:** Television Technology transmitter; Scala antenna.

**Healy—K58BI, State of Alaska.**

**Technical facilities:** 10-w TPO, 0.317-kw ERP, 173-ft. above ground, 2109-ft. above sea level, lat. 63° 50' 13", long. 148° 58' 38".

**Transmitter:** State of Alaska Communications Site, Healy.

**Equipment:** Television Technology transmitter; Scala antenna.

**Hobart Bay—K09TB, State of Alaska.**

**Technical facilities:** 10-w TPO, 0.055-kw ERP, 20-ft. above ground, 40-ft. above sea level, lat. 57° 24' 15", long. 133° 24' 31".

**Transmitter:** Hobart Bay School.

**Equipment:** Television Technology transmitter; Scala antenna.

**Hollis—K08KP, State of Alaska.**

**Technical facilities:** 0.05-kw ERP, lat. 55° 28' 58", long. 132° 38' 53".

**\* Hollis—Ch. 12, State of Alaska.**

**Holy Cross—K07RJ, State of Alaska.**

**Technical facilities:** 10-w TPO, 0.055-kw ERP, 20-ft. above ground, 195-ft. above sea level, lat. 62° 11' 58", long. 159° 46' 05".

**Transmitter:** Alascom Earth Station, Holy Cross.

**Equipment:** Television Technology transmitter; Scala antenna.

**Homer/Seldovia—K11RK, State of Alaska.**

**Technical facilities:** 100-w TPO, 0.79-kw ERP, 115-ft. above ground, 1215-ft. above sea level, lat. 59° 27' 17", long. 151° 40' 18".

**Transmitter:** 1.5-mi. NE of Seldovia.

**Equipment:** Emcee transmitter; Scala antenna.

**Hoonah—K07QV, State of Alaska.**

**Technical facilities:** 10-w TPO, 0.053-kw ERP, 70-ft. above ground, 85-ft. above sea level, lat. 58° 06' 36", long. 135° 26' 28".

**Transmitter:** Waste Treatment Plant, Hoonah.

**Equipment:** Acrodyne transmitter; Scala antenna.

**Hooper Bay—K04MC, State of Alaska.**

**Technical facilities:** 10-w TPO, 0.043-kw ERP, 20-ft. above ground, 40-ft. above sea level, lat. 61° 31' 58", long. 166° 05' 42".

**Transmitter:** Alascom Earth Station, Hooper Bay.

**Equipment:** Television Technology transmitter; Scala antenna.

**Hughes—K09RY, State of Alaska.**

**Technical facilities:** 10-w TPO, 0.054-kw ERP, 20-ft. above ground, 315-ft. above sea level, lat. 66° 02' 50", long. 154° 15' 20".

**Transmitter:** Alascom Earth Station, Hughes.

**Equipment:** Television Technology transmitter; Scala antenna.

**Huslia—K09QD, State of Alaska.**

**Technical facilities:** 10-w TPO, 0.055-kw ERP, 20-ft. above ground, 215-ft. above sea level, lat. 65° 41' 57", long. 156° 23' 50".

**Transmitter:** Alascom Earth Station, Huslia.

**Equipment:** Television Technology transmitter; Scala antenna.

**Hydaburg—K09QI, State of Alaska.**

**Technical facilities:** 10-w TPO, 0.055-kw ERP, 20-ft. above ground, 45-ft. above sea level, lat. 55° 12' 26", long. 132° 49' 26".

**Transmitter:** Hydaburg Public School, Hydaburg.

**Equipment:** Acrodyne transmitter; Scala antenna.

**Hyder—K02MJ, State of Alaska.**

**Technical facilities:** 0.04-kw ERP, lat. 55° 54' 58", long. 130° 01' 25".

**Iglugig—K09SP, State of Alaska.**

**Technical facilities:** 0.05-kw ERP, lat. 59° 19' 39", long. 155° 53' 33".

**Iliamna—K04KO, State of Alaska.**

**Technical facilities:** 0.05-kw ERP, 20-ft. above ground, 163-ft. above sea level, lat. 59° 54' 47", long. 154° 49' 00".

**Transmitter:** Alascom Earth Station, Iliamna.

**Equipment:** Television Technology transmitter; Scala antenna.

**Ivanof Bay—K09SN, State of Alaska.**

**Technical facilities:** 10-w TPO, 0.056-kw

ERP, 20-ft. above ground, 45-ft. above sea level, lat. 55° 54' 07", long. 159° 29' 15".

**Transmitter:** Community Hall, Ivanof Bay.

**Equipment:** Television Technology transmitter; Scala antenna.

**\* Juneau—K05IN, Zenon Reynarowych.**

**Technical facilities:** 0.84-kw ERP, lat. 58° 13' 26", long. 134° 26' 29".

**\* Juneau—K16AV, Cooke Cablevision Inc.**

**Phone:** 818-713-3800.

**Technical facilities:** 0.49-kw ERP, lat. 58° 19' 47", long. 134° 28' 17".

**\* Juneau—K24BC, Connie Gwin Street.**

**Technical facilities:** 0.34-kw ERP, 156-ft. above sea level, lat. 58° 18' 00", long. 134° 24' 29".

**Transmitter:** 51 W. Egan Dr.

**\* Juneau—K28BG, Echonet Corp.**

**Phone:** 303-526-1039.

**Technical facilities:** 0.51-kw ERP, lat. 58° 18' 06", long. 134° 24' 25".

**\* Juneau—K34BE, Penny Drucker.**

**Phone:** 303-526-1039.

**Technical facilities:** 0.51-kw ERP, lat. 58° 18' 06", long. 134° 24' 25".

**Equipment:** Television Technology transmitter; Bogner antenna.

**Planned satellite programming:** KUBD, Denver, CO.

**Advertising:** Planned. Rates: \$15.00/30 Sec.; \$30.00/Min.; \$150.00/Hour.

**Kake—K09QP, State of Alaska.**

**Technical facilities:** 10-w TPO, 0.051-kw ERP, 20-ft. above ground, 95-ft. above sea level, lat. 58° 58' 39", long. 133° 56' 47".

**Transmitter:** Kake Public School, Kake.

**Equipment:** Television Technology transmitter; Scala antenna.

**Kaktovik—K09QY, State of Alaska.**

**Technical facilities:** 10-w TPO, 0.054-kw ERP, 20-ft. above ground, 70-ft. above sea level, lat. 70° 07' 35", long. 143° 36' 55".

**Transmitter:** Alascom Earth Station, Kaktovik.

**Equipment:** Television Technology transmitter; Scala antenna.

**Kalskag—K09TR, State of Alaska.**

**Technical facilities:** 10-w TPO, 0.055-kw ERP, 20-ft. above ground, 82-ft. above sea level, lat. 61° 30' 48", long. 160° 21' 30".

**Transmitter:** Kalskag High School.

**Equipment:** Television Technology transmitter; Scala antenna.

**Kaitag—K09TX, State of Alaska.**

**Technical facilities:** 0.056-kw ERP, lat. 64° 19' 42", long. 158° 43' 16".

**Karluk—K09QK, State of Alaska.**

**Technical facilities:** 10-w TPO, 0.054-kw ERP, 20-ft. above ground, 70-ft. above sea level, lat. 57° 33' 53", long. 154° 25' 57".

**Transmitter:** Alascom Earth Station, Karluk.

**Equipment:** Television Technology transmitter; Scala antenna.

**Kasaan—K09SM, State of Alaska.**

**Technical facilities:** 0.06-kw ERP, lat. 54° 32' 24", long. 132° 24' 04".

**Kasigluk—K09UE, State of Alaska.**

**Technical facilities:** 10-w TPO, 0.055-kw ERP, 20-ft. above ground, 50-ft. above sea level, lat. 60° 53' 44", long. 162° 31' 05".

**Transmitter:** Kasigluk High School.

**Equipment:** Television Technology transmitter; Scala antenna.

**Kenai/Soldotna—K17AE, Tele-VU Partners.**

**Technical facilities:** 100-w TPO, 0.342-kw ERP, 240-ft. above ground, 315-ft. above

## Low Power TV Stations—Alaska

- sea level, lat. 60° 30' 49", long. 151° 11' 19".  
Holds CP for change to 1000-w.  
Transmitter: Mile 6, Kalifonski Beach Rd., Soldotna.  
Equipment: Emcee transmitter; Scala antenna.
- Kenai/Soldotna/Sterling/—K23AF**, State of Alaska.  
Technical facilities: 100-w TPO, 1.40-kw ERP, 300-ft. above ground, 600-ft. above sea level, lat. 60° 32' 15", long. 150° 32' 15".  
Transmitter: 0.5-mi. W of Robinson Loop Rd., Sterling.
- Ketchikan—K21AH**, State of Alaska.  
Technical facilities: 20-w TPO, 0.308-kw ERP, 20-ft. above ground, 480-ft. above sea level, lat. 55° 20' 17", long. 131° 37' 28".  
Equipment: Television Technology transmitter; Scala antenna.
- \* **Ketchikan—Ch. 24**, Cooke Cablevision Inc.
- \* **Ketchikan—Ch. 32**, Cooke Cablevision Inc.
- Kiana—K09RW**, State of Alaska.  
Technical facilities: 10-w TPO, 0.055-kw ERP, 20-ft. above ground, 175-ft. above sea level, lat. 66° 58' 27", long. 160° 25' 47".  
Transmitter: Alascom Earth Station, Kiana.  
Equipment: Television Technology transmitter; Scala antenna.
- King Cove—K09QW**, State of Alaska.  
Technical facilities: 10-w TPO, 0.054-kw ERP, 20-ft. above ground, 50-ft. above sea level, lat. 55° 03' 42", long. 162° 18' 30".  
Transmitter: Alascom Earth Station, King Cove.  
Equipment: Television Technology transmitter; Scala antenna.
- King Salmon—K04KN**, State of Alaska.  
Technical facilities: 10-w TPO, 0.049-kw ERP, 20-ft. above ground, 91-ft. above sea level, lat. 58° 40' 58", long. 156° 39' 49".  
Transmitter: Alascom Earth Station, King Salmon.  
Equipment: Television Technology transmitter; Scala antenna.
- King Salmon—K08KS**, State of Alaska.  
Technical facilities: 10-w TPO, 0.05-kw ERP, 30-ft. above ground, 89-ft. above sea level, lat. 58° 40' 58", long. 156° 39' 49".  
Transmitter: Alascom earth station, King Salmon.
- Kipnuk—K04LM**, State of Alaska.  
Technical facilities: 10-w TPO, 0.043-kw ERP, 20-ft. above ground, 40-ft. above sea level, lat. 59° 56' 21", long. 164° 02' 28".  
Transmitter: Alascom Earth Station, Kipnuk.  
Equipment: Television Technology transmitter; Scala antenna.
- Kivalina—K09QZ**, State of Alaska.  
Technical facilities: 10-w TPO, 0.057-kw ERP, 20-ft. above ground, 45-ft. above sea level, lat. 67° 43' 38", long. 164° 32' 03".  
Transmitter: Alascom Earth Station, Kivalina.  
Equipment: Television Technology transmitter; Scala antenna.
- Klawock—K07TI**, State of Alaska.  
Technical facilities: 0.05-kw ERP, lat. 55° 33' 18", long. 133° 05' 45".
- Klukwan—K04KQ**, State of Alaska.  
Technical facilities: 10-w TPO, 0.046-kw ERP, 100-ft. above ground, 300-ft. above sea level, lat. 59° 24' 08", long. 135° 53' 07".  
Transmitter: Klukwan Water Storage Tank, 0.5-mi. N of Klukwan.  
Equipment: Television Technology transmitter; Scala antenna.
- Kobuk—K02KZ**, State of Alaska.  
Technical facilities: 10-w TPO, 0.044-kw ERP, 20-ft. above ground, 150-ft. above sea level, lat. 66° 54' 29", long. 156° 52' 51".  
Transmitter: Alascom Earth Station, Kobuk.  
Equipment: Television Technology transmitter; Scala antenna.
- \* **Kodiak—K13UY**, State of Alaska.  
Technical facilities: 0.05-kw ERP, lat. 57° 47' 32", long. 152° 23' 46".
- Koliganek—K07QW**, State of Alaska.  
Technical facilities: 10-w TPO, 0.055-kw ERP, 20-ft. above ground, 230-ft. above sea level, lat. 59° 43' 42", long. 157° 16' 55".  
Transmitter: Alascom Earth Station, Koliganek.  
Equipment: Acrodyne transmitter; Scala antenna.
- Kongiganak—K09RG**, State of Alaska.  
Technical facilities: 10-w TPO, 0.056-kw ERP, 20-ft. above ground, 60-ft. above sea level, lat. 59° 57' 36", long. 162° 53' 30".  
Transmitter: Alascom Earth Station, Kongiganak.  
Equipment: Television Technology transmitter; Scala antenna.
- Kotlik—K09SL**, State of Alaska.  
Technical facilities: 10-w TPO, 0.055-kw ERP, 20-ft. above ground, 40-ft. above sea level, lat. 63° 03' 00", long. 163° 33' 08".  
Transmitter: Head Start Bldg., Kotlik.  
Equipment: Television Technology transmitter; Scala antenna.
- \* **Kotzebue—K13UE**, State of Alaska.  
Technical facilities: 0.05-kw ERP, lat. 66° 53' 52", long. 162° 35' 46".
- \* **Kotzebue—Ch. 9**, Kotzebue Bcstg. Inc.
- Koyuk—K02MB**, State of Alaska.  
Technical facilities: 10-w TPO, 0.043-kw ERP, 20-ft. above ground, 70-ft. above sea level, lat. 64° 55' 54", long. 161° 09' 23".  
Transmitter: Alascom Earth Station, Koyuk.  
Equipment: Television Technology transmitter; Scala antenna.
- Koyukuk—K03FZ**, State of Alaska.  
Technical facilities: 10-w TPO, 0.043-kw ERP, 20-ft. above ground, 150-ft. above sea level, lat. 64° 52' 58", long. 157° 42' 24".  
Transmitter: Koyukuk School, Koyukuk.  
Equipment: Television Technology transmitter; Scala antenna.
- \* **Koyukuk—Ch. 9**, Koyukuk Village Council.
- Kwethluk—K09UJ**, State of Alaska.  
Technical facilities: 0.05-kw ERP, lat. 60° 48' 45", long. 161° 26' 00".
- Kwigillingok—K11SC**, State of Alaska.  
Technical facilities: 0.05-kw ERP, lat. 59° 51' 54", long. 163° 08' 08".
- Kwigillingok—K13UK**, State of Alaska.  
Technical facilities: 0.055-kw ERP, lat. 59° 51' 54", long. 163° 08' 08".
- Labouchere Bay—K07SK**, State of Alaska.  
Technical facilities: 10-w TPO, 0.055-kw ERP, 20-ft. above ground, 40-ft. above sea level, lat. 56° 18' 24", long. 133° 37' 35".  
Transmitter: Labouchere Bay School.  
Equipment: Television Technology transmitter; Scala antenna.
- Lake Louise/Eureka/Neichina—K11RJ**, State of Alaska.  
Technical facilities: 100-w TPO, 0.55-kw ERP, 20-ft. above ground, 2994-ft. above sea level, lat. 62° 06' 20", long. 146° 10' 18".  
Transmitter: 28-mi. W of Glennallen.  
Equipment: Emcee transmitter; Scala antenna.  
Snow Lake/Taziana
- Larsen Bay—K09QE**, State of Alaska.  
Technical facilities: 10-w TPO, 0.053-kw ERP, 20-ft. above ground, 60-ft. above sea level, lat. 57° 32' 17", long. 153° 58' 48".  
Transmitter: Alascom Earth Station, Larsen Bay.  
Equipment: Television Technology transmitter; Scala antenna.
- Levelock—K07TT**, State of Alaska.  
Technical facilities: 0.05-kw ERP, lat. 59° 06' 54", long. 156° 51' 39".
- Lime Village—K11RW**, State of Alaska.  
Technical facilities: 0.05-kw ERP, lat. 61° 21' 22", long. 155° 26' 10".
- Long Island—K05IR**, State of Alaska.  
Phone: 907-269-5744.  
Technical facilities: 10-w TPO, 0.01-kw ERP, 26-ft. above ground, 46-ft. above sea level, lat. 54° 55' 43", long. 132° 44' 34".  
Transmitter: Long Island School Bldg., Long Island.
- \* **Long Island—Ch. 10**, State of Alaska.
- Manley Hot Springs—K07RX**, State of Alaska.  
Technical facilities: 10-w TPO, 0.055-kw ERP, 20-ft. above ground, 400-ft. above sea level, lat. 64° 59' 52", long. 150° 38' 26".  
Transmitter: Telco Bldg., Manley Hot Springs.  
Equipment: Television Technology transmitter; Scala antenna.
- Manokotak—K09TO**, State of Alaska.  
Technical facilities: 10-w TPO, 0.055-kw ERP, 20-ft. above ground, 40-ft. above sea level, lat. 58° 58' 52", long. 159° 03' 20".  
Transmitter: Manokotak School.  
Equipment: Television Technology transmitter; Scala antenna.
- Marshall—K02KV**, State of Alaska.  
Technical facilities: 10-w TPO, 0.044-kw ERP, 20-ft. above ground, 70-ft. above sea level, lat. 61° 52' 53", long. 162° 05' 09".  
Transmitter: Alascom Earth Station, Marshall.  
Equipment: Scala antenna.
- McGrath—K09QC**, State of Alaska.  
Technical facilities: 10-w TPO, 0.05-kw ERP, 20-ft. above ground, 350-ft. above sea level, lat. 62° 56' 27", long. 155° 33' 11".  
Transmitter: Alascom Earth Station, McGrath.  
Equipment: Television Technology transmitter; Scala antenna.
- McKinley Park—K03GK**, State of Alaska.  
Technical facilities: 10-w TPO, 0.497-kw ERP, 25-ft. above ground, 1700-ft. above sea level, lat. 63° 43' 40", long. 148° 54' 15".  
Transmitter: 0.75-mi. off McKinley Park Hwy., McKinley Park.  
Equipment: Television Technology transmitter; Scala antenna.
- Mekoryuk—K04MO**, State of Alaska.  
Technical facilities: 10-w TPO, 0.043-kw ERP, 20-ft. above ground, 40-ft. above sea level, lat. 60° 23' 12", long. 166° 11' 12".  
Transmitter: Alascom Earth Station, Meyorkuk.  
Equipment: Television Technology transmitter; Scala antenna.
- Mentasta Lake—K09QJ**, State of Alaska.  
Technical facilities: 10-w TPO, 0.054-kw ERP, 20-ft. above ground, 2355-ft. above sea level, lat. 62° 55' 46", long. 143° 47' 40".  
Transmitter: Mentasta Lake School, Mentasta Lake.  
Equipment: Acrodyne transmitter; Scala antenna.
- Metlakatla—K07SL**, State of Alaska.  
Technical facilities: 10-w TPO, 0.055-kw ERP, 20-ft. above ground, 40-ft. above sea level, lat. 55° 07' 00", long. 161° 34' 20".  
Transmitter: Metlakatla School.  
Equipment: Television Technology transmitter; Scala antenna.
- Meyers Chuck—K09TI**, State of Alaska.  
Technical facilities: 10-w TPO, 0.055-kw ERP, lat. 55° 44' 28", long. 132° 15' 14".  
Equipment: Television Technology transmitter; Scala antenna.
- Minchumina—K05IK**, State of Alaska.  
Technical facilities: 10-w TPO, 0.03-kw ERP, 20-ft. above ground, 670-ft. above sea level, lat. 63° 52' 59", long. 152° 18' 45".  
Transmitter: Alascom Office, Minchumina.  
Equipment: Television Technology transmitter; Scala antenna.
- Minchumina—K09SZ**, State of Alaska.  
Technical facilities: 10-w TPO, 0.055-kw ERP, 20-ft. above ground, 670-ft. above sea level, lat. 63° 52' 59", long. 152° 18' 45".  
Transmitter: Alascom Office, Minchumina.  
Equipment: Television Technology transmitter; Scala antenna.
- Minto—K05HZ**, State of Alaska.  
Technical facilities: 0.059-kw ERP, lat. 65° 09' 19", long. 149° 20' 23".
- Minto—K13TK**, State of Alaska.  
Technical facilities: 10-w TPO, 0.055-kw ERP, 20-ft. above ground, 435-ft. above sea level, lat. 65° 09' 10", long. 149° 20' 23".  
Transmitter: Alascom Earth Station, Minto.  
Equipment: Television Technology transmitter; Scala antenna.
- Moose Pass—K15AP**, State of Alaska.  
Technical facilities: 0.28-kw ERP, lat. 60° 14' 13", long. 149° 21' 28".
- Mosquito Lake—K13UM**, State of Alaska.  
Technical facilities: 0.06-kw ERP, lat. 59° 27' 32", long. 136° 01' 24".
- Mountain Village—K13TJ**, State of Alaska.  
Technical facilities: 10-w TPO, 0.055-kw ERP, 20-ft. above ground, 120-ft. above sea level, lat. 62° 05' 18", long. 163° 43' 35".  
Transmitter: Alascom Earth Station, Mountain Village.  
Equipment: Television Technology transmitter; Scala antenna.
- Naknek—K13TZ**, State of Alaska.  
Technical facilities: 10-w TPO, 0.043-kw ERP, 150-ft. above ground, 195-ft. above sea level, lat. 58° 44' 35", long. 156° 57' 57".  
Transmitter: 1.7-mi. E of Naknek on Naknek King Solomon.  
Equipment: Television Technology transmitter; Scala antenna.
- Napakiak—K10MR**, State of Alaska.  
Technical facilities: 0.01-kw ERP, lat. 60° 41' 36", long. 161° 57' 50".
- Napaskiak—K02MZ**, State of Alaska.  
Technical facilities: 0.04-kw ERP, lat. 60° 41' 48", long. 161° 57' 13".

- Napaskiak**—K07SJ, State of Alaska.  
 Technical facilities: 10-w TPO, 0.055-kw ERP, 20-ft. above ground, 40-ft. above sea level, lat. 60° 41' 48", long. 161° 57' 13".  
 Transmitter: Napaskiak School.  
 Equipment: Television Technology transmitter; Scala antenna.
- Naukati Bay**—K09TJ, State of Alaska.  
 Technical facilities: 10-w TPO, 0.055-kw ERP, 20-ft. above ground, 40-ft. above sea level, lat. 55° 52' 06", long. 133° 13' 03".  
 Transmitter: Naukati Bay School.  
 Equipment: Television Technology transmitter; Scala antenna.
- Nelson Lagoon**—K09QM, State of Alaska.  
 Technical facilities: 10-w TPO, 0.054-kw ERP, 20-ft. above ground, 50-ft. above sea level, lat. 56° 00' 07", long. 161° 12' 07".  
 Transmitter: Alascom Earth Station, Nelson Lagoon.  
 Equipment: Television Technology transmitter; Scala antenna.
- Nenana**—K55DE, State of Alaska.  
 Technical facilities: 10-w TPO, 0.066-kw ERP, 85-ft. above ground, 445-ft. above sea level, lat. 64° 33' 15", long. 149° 05' 06".  
 Transmitter: State Hwy. Maintenance Station, Nenana.  
 Equipment: Television Technology transmitter; Scala antenna.
- New Stuyahok**—K09QV, State of Alaska.  
 Technical facilities: 10-w TPO, 0.054-kw ERP, 20-ft. above ground, 160-ft. above sea level, lat. 59° 27' 09", long. 157° 18' 31".  
 Transmitter: Alascom Earth Station, New Stuyahok.  
 Equipment: Television Technology transmitter; Scala antenna.
- Newtok**—K02LN, State of Alaska.  
 Technical facilities: 10-w TPO, 0.043-kw ERP, 20-ft. above ground, 40-ft. above sea level, lat. 60° 56' 29", long. 164° 37' 44".  
 Transmitter: Newtok School, Newtok.  
 Equipment: Television Technology transmitter; Scala antenna.
- Nightmute**—K10LU, State of Alaska.  
 Technical facilities: 10-w TPO, 0.043-kw ERP, 20-ft. above ground, 40-ft. above sea level, lat. 60° 29' 48", long. 164° 43' 29".  
 Transmitter: Clinic Bldg., Nightmute.  
 Equipment: Television Technology transmitter; Scala antenna.
- Nikolai**—K04MB, State of Alaska.  
 Technical facilities: 10-w TPO, 0.043-kw ERP, 30-ft. above ground, 455-ft. above sea level, lat. 63° 00' 47", long. 154° 22' 19".  
 Transmitter: Nikolai School Bldg., Nikolai.  
 Equipment: Television Technology transmitter; Scala antenna.
- Nikolski**—K09RK, State of Alaska.  
 Technical facilities: 10-w TPO, 0.055-kw ERP, 20-ft. above ground, 50-ft. above sea level, lat. 52° 56' 27", long. 168° 51' 27".  
 Transmitter: Alascom Earth Station, Nikolski.  
 Equipment: Television Technology transmitter; Scala antenna.
- Ninilchik**—K39AA, State of Alaska.
- Noatak**—K07RI, State of Alaska.  
 Technical facilities: 10-w TPO, 0.054-kw ERP, 20-ft. above ground, 135-ft. above sea level, lat. 67° 34' 03", long. 162° 57' 58".  
 Transmitter: Alascom Earth Station, Noatak.  
 Equipment: Television Technology transmitter; Scala antenna.
- \* Nome**—K13UG, State of Alaska.  
 Technical facilities: 0.05-kw ERP, lat. 64° 29' 50", long. 165° 24' 05".
- Nondalton**—K09RQ, State of Alaska.  
 Technical facilities: 10-w TPO, 0.053-kw ERP, 20-ft. above ground, 295-ft. above sea level, lat. 59° 58' 28", long. 154° 50' 49".  
 Transmitter: Nondalton Community School, Nondalton.  
 Equipment: Television Technology transmitter; Scala antenna.
- Noorvik**—K09RU, State of Alaska.  
 Technical facilities: 10-w TPO, 0.057-kw ERP, 20-ft. above ground, 90-ft. above sea level, lat. 66° 50' 15", long. 161° 01' 50".  
 Transmitter: Alascom Earth Station, Noorvik.  
 Equipment: Television Technology transmitter; Scala antenna.
- Northway**—K02LB, Northway Village Council.  
 Technical facilities: 10-w TPO, 0.049-kw ERP, 80-ft. above ground, 1796-ft. above sea level, lat. 62° 57' 47", long. 141° 53' 34".  
 Transmitter: Community Bldg., Northway.  
 Equipment: Television Technology transmitter; Scala antenna.
- Northway**—K04KP, State of Alaska.  
 Technical facilities: 10-w TPO, 0.048-kw ERP, 20-ft. above ground, 1720-ft. above sea level, lat. 62° 57' 47", long. 141° 55' 57".  
 Transmitter: Northway Community School, Northway.  
 Equipment: Television Technology transmitter; Scala antenna.
- Nuiqsut**—K09RT, State of Alaska.  
 Technical facilities: 10-w TPO, 0.056-kw ERP, 20-ft. above ground, 70-ft. above sea level, lat. 70° 12' 39", long. 150° 59' 27".  
 Transmitter: Alascom Earth Station, Nuiqsut.  
 Equipment: Television Technology transmitter; Scala antenna.
- Nulato**—K02KW, State of Alaska.  
 Technical facilities: 10-w TPO, 0.043-kw ERP, 20-ft. above ground, 135-ft. above sea level, lat. 64° 43' 10", long. 158° 06' 10".  
 Transmitter: Alascom Earth Station, Nulato.  
 Equipment: Television Technology transmitter; Scala antenna.
- Old Harbor**—K13RN, State of Alaska.  
 Technical facilities: 10-w TPO, 0.054-kw ERP, 20-ft. above ground, 45-ft. above sea level, lat. 57° 12' 12", long. 153° 18' 09".  
 Transmitter: Alascom Earth Station, Old Harbor.  
 Equipment: Television Technology transmitter; Scala antenna.
- Ouzinkie**—K07QY, State of Alaska.  
 Technical facilities: 10-w TPO, 0.055-kw ERP, 20-ft. above ground, 45-ft. above sea level, lat. 51° 55' 24", long. 152° 30' 00".  
 Transmitter: Ouzinkie Community School, Ouzinkie.  
 Equipment: Television Technology transmitter; Scala antenna.
- \* Palmer**—K27CA, Word of Life Fellowship Inc.  
 Technical facilities: 1000-w TPO, 6.65-kw ERP, 285-ft. above ground, 610-ft. above sea level, lat. 61° 35' 40", long. 149° 15' 50".  
 Transmitter: 0.37-mi. S of Palmer-Wasilla Rd., 4.7-mi. W of Palmer.
- Paxson**—K11QV, State of Alaska.  
 Technical facilities: 10-w TPO, 0.055-kw ERP, 20-ft. above ground, 2720-ft. above sea level, lat. 63° 01' 54", long. 145° 29' 35".  
 Transmitter: Paxson Hwy. 185 & 0.5-mi. up Richardson Hwy.  
 Equipment: Television Technology transmitter; Scala antenna.
- Pedro Bay**—K13SV, State of Alaska.  
 Technical facilities: 10-w TPO, 0.054-kw ERP, 20-ft. above ground, 90-ft. above sea level, lat. 59° 47' 06", long. 154° 07' 09".  
 Transmitter: Alascom Office, Pedro Bay.  
 Equipment: Television Technology transmitter; Scala antenna.
- Pelican**—K09RM, State of Alaska.  
 Technical facilities: 10-w TPO, 0.054-kw ERP, 20-ft. above ground, 145-ft. above sea level, lat. 57° 57' 45", long. 136° 13' 51".  
 Transmitter: Pelican Community School, Pelican.  
 Equipment: Television Technology transmitter; Scala antenna.
- Perryville**—K04MA, State of Alaska.  
 Technical facilities: 10-w TPO, 0.043-kw ERP, 20-ft. above ground, 50-ft. above sea level, lat. 55° 54' 45", long. 159° 08' 34".  
 Transmitter: Perryville Community Hall, Perryville.  
 Equipment: Television Technology transmitter; Scala antenna.
- \* Petersburg**—K21CK, State of Alaska.  
 Technical facilities: 100-w TPO, 0.70-kw ERP, 105-ft. above ground, 180-ft. above sea level, lat. 56° 48' 55", long. 132° 57' 12".  
 Transmitter: Petersburg High School, 3rd & B Sts., Petersburg.
- Pilot Point**—K02LI, State of Alaska.  
 Technical facilities: 10-w TPO, 0.042-kw ERP, 20-ft. above ground, 30-ft. above sea level, lat. 57° 33' 53", long. 157° 34' 30".  
 Transmitter: School Power House, Pilot Point.  
 Equipment: Television Technology transmitter; Scala antenna.
- Pilot Station**—K15AU, State of Alaska.  
 Technical facilities: 10-w TPO, 0.163-kw ERP, 20-ft. above ground, 295-ft. above sea level, lat. 61° 52' 24", long. 162° 52' 34".  
 Transmitter: Pump House, Pilot Station.  
 Equipment: Television Technology transmitter; Scala antenna.
- Pitka's Point**—K02LV, State of Alaska.  
 Technical facilities: 10-w TPO, 0.043-kw ERP, 20-ft. above ground, 45-ft. above sea level, lat. 62° 01' 57", long. 163° 16' 55".  
 Equipment: Television Technology transmitter; Scala antenna.
- Platinum**—K13UJ, State of Alaska.  
 Technical facilities: 0.06-kw ERP, lat. 59° 00' 40", long. 161° 49' 35".
- \* Point Baker**—K09SY, State of Alaska.  
 Technical facilities: 10-w TPO, 0.056-kw ERP, 20-ft. above ground, 50-ft. above sea level, lat. 56° 21' 14", long. 133° 37' 13".  
 Transmitter: Community Store, Point Baker.  
 Equipment: Television Technology transmitter; Scala antenna.
- Point Hope**—K09QN, State of Alaska.  
 Technical facilities: 10-w TPO, 0.053-kw ERP, 20-ft. above ground, 47-ft. above sea level, lat. 68° 20' 51", long. 166° 44' 16".  
 Transmitter: Alascom Earth Station, Point Hope.  
 Equipment: Television Technology transmitter; Scala antenna.
- Point Lay**—K09UC, State of Alaska.
- Technical facilities: 0.05-kw ERP, lat. 69° 49' 00", long. 163° 04' 48".
- \* Portage Creek**—Ch. 7, State of Alaska.
- Port Alice**—K09TL, State of Alaska.  
 Technical facilities: 10-w TPO, 0.055-kw ERP, 20-ft. above ground, 40-ft. above sea level, lat. 55° 47' 59", long. 133° 35' 13".  
 Transmitter: Port Alice School.  
 Equipment: Television Technology transmitter; Scala antenna.
- Port Alsworth**—K07SH, State of Alaska.  
 Technical facilities: 10-w TPO, 0.054-kw ERP, 20-ft. above ground, 290-ft. above sea level, lat. 60° 12' 15", long. 154° 18' 52".  
 Transmitter: Glen Alsworth residence, Port Alsworth.  
 Equipment: Television Technology transmitter; Scala antenna.
- Port Graham**—K09QB, State of Alaska.  
 Technical facilities: 0.006-kw ERP, lat. 59° 20' 54", long. 151° 49' 29".  
 Transmitter: Community Center, Port Graham.  
 Equipment: Television Technology transmitter; Scala antenna.
- Port Graham**—K13SC, State of Alaska.  
 Technical facilities: 10-w TPO, 0.055-kw ERP, 57-ft. above ground, 107-ft. above sea level, lat. 59° 20' 54", long. 151° 49' 29".  
 Transmitter: Community Center, Port Graham.  
 Equipment: Television Technology transmitter; Scala antenna.
- Port Heiden**—K13SA, State of Alaska.  
 Technical facilities: 10-w TPO, 0.04-kw ERP, 32-ft. above ground, 92-ft. above sea level, lat. 56° 54' 47", long. 158° 40' 54".  
 Transmitter: Village Health Clinic, Port Heiden.  
 Equipment: Television Technology transmitter; Scala antenna.
- Port Lions**—K07RG, State of Alaska.  
 Technical facilities: 10-w TPO, 0.056-kw ERP, 20-ft. above ground, 40-ft. above sea level, lat. 57° 52' 00", long. 152° 51' 53".  
 Transmitter: Alascom Earth Station, Port Lions.  
 Equipment: Television Technology transmitter; Scala antenna.
- Port Moller**—K07SO, State of Alaska.  
 Technical facilities: 10-w TPO, 0.055-kw ERP, 20-ft. above ground, 40-ft. above sea level, lat. 57° 59' 22", long. 160° 34' 33".  
 Transmitter: Port Moller High School.  
 Equipment: Television Technology transmitter; Scala antenna.
- Port Protection**—K11QX, State of Alaska.  
 Technical facilities: 10-w TPO, 0.055-kw ERP, 20-ft. above ground, 40-ft. above sea level, lat. 56° 19' 23", long. 133° 36' 44".  
 Transmitter: Port Protection School.  
 Equipment: Television Technology transmitter; Scala antenna.
- Quinhagak**—K09SX, State of Alaska.  
 Technical facilities: 10-w TPO, 0.054-kw ERP, 20-ft. above ground, 40-ft. above sea level, lat. 59° 44' 53", long. 161° 54' 47".  
 Transmitter: Alascom Bldg., Quinhagak.  
 Equipment: Television Technology transmitter; Scala antenna.
- Rampart**—K09RD, State of Alaska.  
 Technical facilities: 10-w TPO, 0.054-kw ERP, 20-ft. above ground, 335-ft. above sea level, lat. 65° 30' 16", long. 150° 10' 09".  
 Transmitter: Alascom Earth Station, Rampart.

## Low Power TV Stations—Alaska

Equipment: Television Technology transmitter; Scala antenna.

### Red Devil—K02LA, State of Alaska.

Technical facilities: 10-w TPO, 0.043-kw ERP, 20-ft. above ground, 220-ft. above sea level, lat. 61° 47' 04", long. 157° 20' 00".

Transmitter: Alascom Earth Station, Red Devil.

Equipment: Television Technology transmitter; Scala antenna.

### ★ Rowan Bay—K09TC, State of Alaska.

Technical facilities: 10-w TPO, 0.055-kw ERP, 20-ft. above ground, 40-ft. above sea level, lat. 56° 39' 50", long. 134° 16' 06".

Transmitter: Rowan Bay School.

Equipment: Television Technology transmitter; Scala antenna.

### Ruby—K04KU, State of Alaska.

Technical facilities: 10-w TPO, 0.052-kw ERP, 20-ft. above ground, 260-ft. above sea level, lat. 64° 44' 23", long. 155° 29' 09".

Transmitter: Alascom Earth Station, Ruby.

Equipment: Television Technology transmitter; Scala antenna.

### Russian Mission—K09SH, State of Alaska.

Technical facilities: 10-w TPO, 0.051-kw ERP, 20-ft. above ground, 90-ft. above sea level, lat. 61° 47' 11", long. 161° 19' 11".

Transmitter: Native Store Warehouse, Russian Mission.

### ★ Russian Mission—K11SB, State of Alaska.

Technical facilities: 0.06-kw ERP, lat. 61° 47' 11", long. 161° 19' 11".

Transmitter: Native Store Warehouse, Russian Mission.

### St. George—K09RE, State of Alaska.

Technical facilities: 10-w TPO, 0.054-kw ERP, 20-ft. above ground, 140-ft. above sea level, lat. 56° 36' 12", long. 169° 32' 57".

Transmitter: Alascom Earth Station, St. George.

Equipment: Television Technology transmitter; Scala antenna.

### ★ St. John's Harbor—K09TO, State of Alaska.

Technical facilities: 10-w TPO, 0.055-kw ERP, 20-ft. above ground, 40-ft. above sea level, lat. 56° 25' 47", long. 133° 58' 35".

Transmitter: St. John's Grade School.

### St. Mary's—K13SX, State of Alaska.

Technical facilities: 10-w TPO, 0.055-kw ERP, 20-ft. above ground, 135-ft. above sea level, lat. 62° 03' 07", long. 163° 10' 29".

Transmitter: Alascom Earth Station, St. Mary's.

Equipment: Emcee transmitter; Scala antenna.

### St. Michaels—K09QX, State of Alaska.

Technical facilities: 10-w TPO, 0.054-kw ERP, 20-ft. above ground, 50-ft. above sea level, lat. 63° 28' 43", long. 162° 02' 19".

Transmitter: Alascom Earth Station, St. Michaels.

Equipment: Television Technology transmitter; Scala antenna.

### St. Paul—K09RB, State of Alaska.

Technical facilities: 10-w TPO, 0.053-kw ERP, 20-ft. above ground, 120-ft. above sea level, lat. 57° 07' 14", long. 170° 28' 45".

Transmitter: Alascom Earth Station, St. Paul.

Equipment: Television Technology transmitter; Scala antenna.

### Sand Point—K09RA, State of Alaska.

Technical facilities: 10-w TPO, 0.051-kw ERP, 60-ft. above ground, 224-ft. above sea level, lat. 55° 21' 02", long. 160° 29' 14".

Transmitter: Alascom Earth Station, Sand Point.

Equipment: Television Technology transmitter; Scala antenna.

### Savoonga—K07RD, State of Alaska.

Technical facilities: 10-w TPO, 0.056-kw ERP, 20-ft. above ground, 50-ft. above sea level, lat. 63° 41' 45", long. 170° 28' 45".

Transmitter: Alascom Earth Station, Savoonga.

Equipment: Television Technology transmitter; Scala antenna.

### Scammon Bay—K02LS, State of Alaska.

Technical facilities: 10-w TPO, 0.043-kw ERP, 20-ft. above ground, 40-ft. above sea level, lat. 61° 50' 33", long. 165° 34' 46".

Transmitter: Scammon Bay School.

Equipment: Television Technology transmitter; Scala antenna.

### Selawik—K09RL, State of Alaska.

Technical facilities: 10-w TPO, 0.056-kw ERP, 20-ft. above ground, 55-ft. above sea level, lat. 66° 35' 56", long. 160° 00' 40".

Transmitter: Alascom Earth Station, Selawik.

Equipment: Television Technology transmitter; Scala antenna.

### Seward—K17AC, Visual Entertainment Unlimited.

Technical facilities: 100-w TPO, 0.826-kw ERP, 65-ft. above ground, 145-ft. above sea level, lat. 60° 06' 18", long. 149° 26' 20".

Transmitter: Near corner of 5th Ave. & Adams St., Seward.

Equipment: Television Technology transmitter; Scala antenna.

### Seward—K55DD, State of Alaska.

Technical facilities: 10-w TPO, 0.094-kw ERP, 71-ft. above ground, 118-ft. above sea level, lat. 60° 06' 12", long. 149° 26' 12".

Transmitter: Seward Library Bldg., 5th & Adams, Seward.

Equipment: Television Technology transmitter; Scala antenna.

### Shageluk—K04KY, State of Alaska.

Technical facilities: 10-w TPO, 0.051-kw ERP, 20-ft. above ground, 145-ft. above sea level, lat. 62° 39' 21", long. 159° 31' 48".

Transmitter: Alascom Earth Station, Shageluk.

Equipment: Television Technology transmitter; Scala antenna.

### Shaktoolik—K07QU, State of Alaska.

Technical facilities: 10-w TPO, 0.054-kw ERP, 20-ft. above ground, 55-ft. above sea level, lat. 64° 21' 18", long. 161° 11' 22".

Transmitter: Alascom Earth Station, Shaktoolik.

Equipment: Television Technology transmitter; Scala antenna.

### Sheep Mountain—K12NO, State of Alaska.

Technical facilities: 0.03-kw ERP, lat. 61° 47' 07", long. 147° 39' 48".

### Sheldon Point—K11QR, State of Alaska.

Technical facilities: 10-w TPO, 0.055-kw ERP, 20-ft. above ground, 40-ft. above sea level, lat. 62° 31' 56", long. 164° 50' 50".

Equipment: Television Technology transmitter; Scala antenna.

### Shishmaref—K09RZ, State of Alaska.

Technical facilities: 10-w TPO, 0.053-kw ERP, 20-ft. above ground, 40-ft. above sea level, lat. 66° 15' 21", long. 166° 04' 10".

Transmitter: Alascom Earth Station, Shishmaref.

Equipment: Television Technology transmitter; Scala antenna.

### Shungnak—K07RA, State of Alaska.

Technical facilities: 10-w TPO, 0.056-kw ERP, 20-ft. above ground, 180-ft. above sea level, lat. 66° 53' 24", long. 157° 08' 01".

Transmitter: Alascom Earth Station, Shungnak.

Equipment: Television Technology transmitter; Scala antenna.

### Sitka—K03GJ, State of Alaska.

Technical facilities: 10-w TPO, 0.004-kw ERP, 80-ft. above ground, 41-ft. above sea level, lat. 57° 03' 09", long. 135° 20' 19".

Equipment: Television Technology transmitter; Scala antenna.

### ★ Sitka—K05IU, Carlos Mascarenas.

Technical facilities: 10-w TPO, 0.185-kw ERP, 132-ft. above ground, 1700-ft. above sea level, lat. 57° 03' 27", long. 135° 20' 02".

Transmitter: 699 Lake St.

### ★ Sitka—K20AZ, Cooke Cablevision Inc.

Phone: 818-713-3800.

Technical facilities: 0.52-kw ERP, lat. 57° 03' 08", long. 135° 19' 52".

### Skagway—K11QE, State of Alaska.

Technical facilities: 10-w TPO, 0.048-kw ERP, 80-ft. above ground, 105-ft. above sea level, lat. 59° 27' 13", long. 135° 19' 17".

Transmitter: Waste Treatment Plant, Skagway.

Equipment: Television Technology transmitter; Scala antenna.

### Slana—K04KX, State of Alaska.

Technical facilities: 10-w TPO, 0.047-kw ERP, 80-ft. above ground, 2270-ft. above sea level, lat. 62° 42' 27", long. 143° 58' 37".

Transmitter: Slana Hwy. Station, Mile 60, Tok Hwy., Slana.

Note: Operating as a translator; primary stations KTUU-TV Ch. 2, KAKM Ch. 7, KTVA Ch. 11, KIMO Ch. 13 Anchorage; KYUK-TV Ch. 4 Bethel; KUAC-TV Ch. 9 Fairbanks; KTOO-TV Ch. 3 Juneau.

### Slana—K13SM, State of Alaska.

Technical facilities: 10-w TPO, 0.049-kw ERP, 80-ft. above ground, 2270-ft. above sea level, lat. 62° 42' 27", long. 143° 58' 37".

Transmitter: Slana Hwy. Station, Mile 60, Tok Hwy., Slana.

Equipment: Television Technology transmitter; Scala antenna.

### Sleetmute—K07SX, State of Alaska.

Technical facilities: 0.054-kw ERP, lat. 61° 42' 12", long. 157° 10' 00".

### Stebbins—K09RR, State of Alaska.

Technical facilities: 10-w TPO, 0.054-kw ERP, 20-ft. above ground, 35-ft. above sea level, lat. 63° 31' 10", long. 162° 17' 15".

Transmitter: Stebbins Community School, Stebbins.

Equipment: Television Technology transmitter; Scala antenna.

### Steven's Village—K09SV, State of Alaska.

Technical facilities: 10-w TPO, 0.054-kw ERP, 20-ft. above ground, 380-ft. above sea level, lat. 61° 00' 32", long. 149° 05' 33".

Transmitter: Alascom Office, Steven's Village.

Equipment: Television Technology transmitter; Scala antenna.

### Stony River—K13SE, State of Alaska.

Technical facilities: 10-w TPO, 0.055-kw ERP, 20-ft. above ground, 250-ft. above sea level, lat. 61° 46' 59", long. 156° 35' 17".

Transmitter: Community Center, Stony River.

Equipment: Television Technology transmitter; Scala antenna.

### Takotna—K04LN, State of Alaska.

Technical facilities: 10-w TPO, 0.043-kw ERP, 30-ft. above ground, 430-ft. above sea level, lat. 56° 59' 21", long. 156° 03' 42".

Transmitter: Takotna School Bldg., Takotna.

Equipment: Television Technology transmitter; Scala antenna.

### Talkeetna—K47AG, Alaska Public Television. Phone: 907-563-7070.

Studio: 2677 Providence, Anchorage, AK 99508.

Technical facilities: 0.08-kw ERP, lat. 62° 18' 02", long. 150° 05' 52".

Began Operation: May 7, 1975.

Locally originated programming: Weather; Gardening.

Planned locally originated programming: Art profiles; sports; public access.

Satellite programming: PBS.

Note: Operating as a translator; primary station KAKM Anchorage, AK.

### Tanana—K07RB, State of Alaska.

Technical facilities: 10-w TPO, 0.054-kw ERP, 20-ft. above ground, 230-ft. above sea level, lat. 65° 10' 24", long. 152° 04' 38".

Transmitter: Alascom Earth Station, Tanana.

Equipment: Television Technology transmitter; Scala antenna.

### Tanunak—K09SW, State of Alaska.

Technical facilities: 10-w TPO, 0.054-kw ERP, 20-ft. above ground, 40-ft. above sea level, lat. 60° 35' 00", long. 165° 15' 32".

Transmitter: Alascom Bldg., Tanunak.

Equipment: Television Technology transmitter; Scala antenna.

### Tattletale—K13SJ, State of Alaska.

Technical facilities: 10-w TPO, 0.052-kw ERP, 20-ft. above ground, 60-ft. above sea level, lat. 60° 51' 51", long. 146° 40' 38".

Transmitter: Community School, Tattletale.

Equipment: Television Technology transmitter; Scala antenna.

### Telida—K13RO, State of Alaska.

Technical facilities: 10-w TPO, 0.054-kw ERP, 20-ft. above ground, 630-ft. above sea level, lat. 63° 23' 03", long. 153° 16' 34".

Transmitter: Alascom Earth Station, Telida.

Equipment: Television Technology transmitter; Scala antenna.

### Teller—K09RO, State of Alaska.

Technical facilities: 10-w TPO, 0.053-kw ERP, 20-ft. above ground, 35-ft. above sea level, lat. 65° 15' 55", long. 166° 21' 50".

Transmitter: Teller Community School, Teller.

Equipment: Television Technology transmitter; Scala antenna.

### Tenakee Springs—K07RH, State of Alaska.

Technical facilities: 10-w TPO, 0.053-kw ERP, 20-ft. above ground, 80-ft. above sea level, lat. 57° 46' 53", long. 135° 13' 08".

Transmitter: Alascom Earth Station, Tenakee Springs.

Equipment: Television Technology transmitter; Scala antenna.

### Tetlin—K11QU, State of Alaska.

Technical facilities: 10-w TPO, 0.055-kw ERP, 20-ft. above ground, 1720-ft. above



sea level, lat. 63° 08' 14", long. 142° 31' 28".  
**Transmitter:** Tetlin High School.  
**Equipment:** Television Technology transmitter; Scala antenna.

**Thorne Bay—K07SN**, State of Alaska.  
**Technical facilities:** 10-w TPO, 0.055-kw ERP, 20-ft. above ground, 40-ft. above sea level, lat. 55° 41' 08", long. 132° 31' 42".  
**Transmitter:** Thorne Bay School.  
**Equipment:** Television Technology transmitter; Scala antenna.  
**Locally originated programming:** locally originated programming; unspecified.

**Note:** Licensed as a translator.

**Togiak—K09QU**, State of Alaska.  
**Technical facilities:** 10-w TPO, 0.056-kw ERP, 20-ft. above ground, 40-ft. above sea level, lat. 59° 03' 43", long. 160° 22' 33".  
**Transmitter:** Alascom Earth Station, Togiak.  
**Equipment:** Television Technology transmitter; Scala antenna.

**Tok/Tanacross/Tetlin—K13RR**, State of Alaska.  
**Technical facilities:** 10-w TPO, 0.029-kw ERP, 228-ft. above ground, 1863-ft. above sea level, lat. 63° 19' 38", long. 142° 59' 48".  
**Transmitter:** State Hwy. Maintenance Station, Tok.  
**Equipment:** Television Technology transmitter; Scala antenna.

**Toksook Bay—K110G**, State of Alaska.  
**Technical facilities:** 10-w TPO, 0.056-kw ERP, 20-ft. above ground, 60-ft. above sea level, lat. 60° 31' 53", long. 165° 06' 19".  
**Transmitter:** Alascom Earth Station, Toksook Bay.  
**Equipment:** Television Technology transmitter; Scala antenna.

**Trapper Creek/Talkeetna—K24AG**, State of Alaska.  
**Technical facilities:** 10-w TPO, 0.003-kw ERP, 80-ft. above ground, 540-ft. above sea level, lat. 62° 19' 05", long. 150° 19' 00".  
**Transmitter:** Trapper Creek.  
**Equipment:** Television Technology transmitter; Scala antenna.

\* **Tuluksak—Ch. 8**, State of Alaska.

**Tuntutuliak—K09TF**, State of Alaska.  
**Technical facilities:** 10-w TPO, 0.055-kw ERP, 20-ft. above ground, 40-ft. above sea level, lat. 60° 20' 38", long. 162° 39' 50".  
**Transmitter:** Tuntutuliak School.  
**Equipment:** Television Technology transmitter; Scala antenna.

\* **Tyee—K09UL**, State of Alaska.  
**Technical facilities:** 0.05-kw ERP, lat. 55° 13' 15", long. 131° 28' 52".

**Tyonek—K09QH**, State of Alaska.  
**Technical facilities:** 10-w TPO, 0.056-kw ERP, 20-ft. above ground, 70-ft. above sea level, lat. 61° 04' 03", long. 151° 08' 02".  
**Transmitter:** Tyonek Public School, Tyonek.  
**Equipment:** Acrodyne transmitter; Scala antenna.

**Unalakleet—K09RC**, State of Alaska.  
**Technical facilities:** 10-w TPO, 0.052-kw ERP, 20-ft. above ground, 60-ft. above sea level, lat. 63° 52' 38", long. 160° 47' 15".  
**Transmitter:** Alascom Earth Station, Unalakleet.  
**Equipment:** Television Technology transmitter; Scala antenna.

**Unalaska—K04KV**, State of Alaska.  
**Technical facilities:** 10-w TPO, 0.049-kw

ERP, 20-ft. above ground, 51-ft. above sea level, lat. 53° 52' 44", long. 166° 32' 14".  
**Transmitter:** Alascom Earth Station, Unalaska.  
**Equipment:** Television Technology transmitter; Scala antenna.

**Valdez—K15AI**, State of Alaska.  
**Technical facilities:** 10-w TPO, 0.12-kw ERP, 95-ft. above ground, 115-ft. above sea level, lat. 61° 07' 56", long. 146° 20' 07".  
**Transmitter:** Alascom Earth Station, Valdez.  
**Equipment:** Emcee transmitter; Scala antenna.

**Venetie—K09TW**, State of Alaska.  
**Technical facilities:** 0.055-kw ERP, lat. 67° 07' 05", long. 146° 25' 14".

**Wainwright—K0900**, State of Alaska.  
**Technical facilities:** 10-w TPO, 0.054-kw ERP, 20-ft. above ground, 72-ft. above sea level, lat. 70° 38' 15", long. 160° 01' 24".  
**Transmitter:** Alascom Earth Station, Wainwright.  
**Equipment:** Television Technology transmitter; Scala antenna.

**Wales—K02LT**, State of Alaska.  
**Technical facilities:** 0.04-kw ERP, lat. 65° 34' 35", long. 168° 00' 28".

**Whales Pass—K07SI**, State of Alaska.  
**Technical facilities:** 10-w TPO, 0.055-kw ERP, 20-ft. above ground, 40-ft. above sea level, lat. 56° 06' 13", long. 133° 06' 40".  
**Transmitter:** Whales Pass School.  
**Equipment:** Television Technology transmitter; Scala antenna.

**White Mountain—K110T**, State of Alaska.  
**Technical facilities:** 10-w TPO, 0.055-kw ERP, 20-ft. above ground, 40-ft. above sea level, lat. 64° 41' 06", long. 163° 24' 40".  
**Transmitter:** White Mountain High School.  
**Equipment:** Television Technology transmitter; Scala antenna.

\* **Whittier—K09UB**, State of Alaska.  
**Technical facilities:** 10-w TPO, 0.055-kw ERP, 20-ft. above ground, 15-ft. above sea level, lat. 60° 46' 33", long. 148° 41' 15".  
**Transmitter:** Alascom Earth Station, Whittier.  
**Equipment:** Television Technology transmitter; Scala antenna.

\* **Wiseman—K09TG**, State of Alaska.  
**Technical facilities:** 10-w TPO, 0.055-kw ERP, 20-ft. above ground, 1120-ft. above sea level, lat. 67° 24' 40", long. 150° 06' 32".  
**Transmitter:** Wiseman High School.  
**Equipment:** Television Technology transmitter; Scala antenna.

**Womans Bay—K02ME**, State of Alaska.  
**Technical facilities:** 10-w TPO, 0.043-kw ERP, 20-ft. above ground, 100-ft. above sea level, lat. 57° 43' 23", long. 152° 31' 08".  
**Transmitter:** Nyman Peninsula, Kodiak Coast Guard Station.  
**Equipment:** Television Technology transmitter; Scala antenna.

**Wrangell—K21AF**, State of Alaska.  
**Technical facilities:** 10-w TPO, 0.116-kw ERP, 150-ft. above ground, 10-ft. above sea level, lat. 56° 27' 14", long. 132° 22' 54".  
**Holds CP for change to 100-w TPO, 0.69-kw ERP, 135-ft. above ground, 144-ft. above sea level.**  
**Transmitter:** Wrangell Cemetery, Wrangell.  
**Equipment:** Emcee transmitter; Scala antenna.

**Yakutat—K09UA**, State of Alaska.  
**Technical facilities:** 10-w TPO, 0.051-kw

ERP, 20-ft. above ground, 65-ft. above sea level, lat. 59° 32' 00", long. 144° 01' 00".  
**Transmitter:** Alascom Earth Station.  
**Equipment:** Television Technology transmitter; Scala antenna.

ARIZONA

\* **Ajo—K32BB**, Mountain TV Network Inc.  
**Technical facilities:** 0.92-kw ERP, lat. 32° 18' 44", long. 112° 42' 53".

\* **Ajo—K36AW**, Mountain TV Network Inc.  
**Technical facilities:** 0.93-kw ERP, lat. 32° 18' 44", long. 112° 42' 53".

\* **Bisbee—Ch. 64**, Deloy Miller.

\* **Bullhead City—K18CB**, Howard F. Roycroft.  
**Technical facilities:** 100-w TPO, 2.54-kw ERP, 66-ft. above ground, 488-ft. above sea level, lat. 35° 14' 50", long. 114° 44' 35".  
**Transmitter:** 11.8-mi. NW of Bullhead City.

\* **Bullhead City—K24BS**, Localvision.  
**Technical facilities:** 20-w TPO, 0.348-kw ERP, 99-ft. above ground, 930-ft. above sea level, lat. 35° 05' 47", long. 114° 34' 04".  
**Transmitter:** Radar Hill, near E. Datman, 5-mi. SSE of Bullhead.

\* **Bullhead City—K26AQ**, Colorado River Bcstg. Inc. Phone: 602-763-8826.  
**Technical facilities:** 1.74-kw ERP, lat. 35° 05' 47", long. 114° 34' 04".  
**Requests modification of CP for change to 3117-ft. above sea level, lat. 35° 05' 55".**  
**Transmitter:** N. Datman Rd., 5-mi. SSE of Bullhead City beside Radas Hill.

**Planned locally originated programming:** Specials; horror shows; fishing show; city council meetings; local special events; music; sports magazine; parades; talent shows; documentaries; music videos with OJ; talk shows; variety shows; ethnic; news; entertainment; weather; public affairs; game shows.  
**Planned satellite programming:** Movies; music videos; news; sports.  
**Advertising:** Planned Rates: \$26.00/30 Sec.; \$50.00/Min.; \$300.00/Hour.  
**Personnel:** Angela Parker; Scott Parker.

\* **Bullhead City—K38CG**, Robert H. Gray.  
**Technical facilities:** 100-w TPO, 0.528-kw ERP, 43-ft. above ground, 3645-ft. above sea level, lat. 38° 02' 09", long. 114° 22' 14".  
**Transmitter:** 12-mi. SE of Bullhead City.

**Chino—K51AV**, Navajo Community College. Phone: 602-724-3311.  
**Studio:** Telecommunications Dept., Tsaile, AZ 86556.

**Technical facilities:** 0.58-kw ERP, lat. 36° 17' 13", long. 109° 11' 16".  
**Equipment:** Television Technology transmitter; Andrew antenna.  
**Satellite Earth Stations:** 4 in operation; Scientific-Atlanta, 5-meter & 3-meter.  
**Began Operation:** January 1, 1987.

**Locally originated programming:** Classified advertising; health; game shows; horror shows; religious; fishing show.  
**Planned locally originated programming:** Art profiles; specials; children's programming; sports; hunting show; community programming; language oriented programming; city council meetings; state university sports; local special events; parades; talent shows; documentaries; talk shows; historical documentaries; Navajo events; variety shows; ethnic; news; entertainment; wire service news; weather; educa-

tional; character generated news; college courses; public access; farm information; public affairs.  
**Satellite programming:** CNN; Commercial Sports Network; Country Music TV; movies; music videos; news; WTBS(I) Atlanta; WGN-TV(I) Chicago.  
**Advertising:** No.  
**Personnel:** Curtis Sweet, general manager.

**Note:** K40AP Tsaile, AZ, provides programming for all other Navajo Community College stations.

\* **Cottonwood—K44CN**, Scripps Howard Bcstg. Co.  
**Technical facilities:** 100-w TPO, 2.13-kw ERP, 49-ft. above ground, 7703-ft. above sea level, lat. 34° 41' 12", long. 112° 07' 00".  
**Transmitter:** Mingus Mountain.

\* **Douglas—Ch. 22**, Minerva Rodriguez Frias.

\* **Douglas—Ch. 30**, Minerva Rodriguez Frias.

\* **Douglas—Ch. 28**, The Sun Network.

\* **Ehrenberg—K53CJ**, Group Seven Communications Inc.  
**Technical facilities:** 100-w TPO, 0.93-kw ERP, 125-ft. above ground, 3340-ft. above sea level, lat. 33° 34' 17", long. 114° 20' 55".  
**Transmitter:** Cunningham Mountain, 0.1 mi. WSW of intersection of Hwy. 95 & 10.  
**Personnel:** Maurice W. Coburn, pres.

\* **Flagstaff—K05HT**, Russell Communications. Phone: 714-992-0616.  
**Studio:** 2221 E. Spruce St., Flagstaff.  
**Technical facilities:** 10-w TPO, 0.03-kw ERP, 49-ft. above ground, 7020-ft. above sea level, lat. 35° 11' 40", long. 111° 37' 08".  
**Transmitter:** Flagstaff antenna farm.

\* **Flagstaff—K09SS**, Flagstaff Community TV Inc. Phone: 213-896-1680.  
**Technical facilities:** 10-w TPO, 0.098-kw ERP, 65-ft. above ground, 7175-ft. above sea level, lat. 35° 12' 20", long. 111° 39' 10".  
**Transmitter:** Observatory Mesa, Flagstaff.  
**Equipment:** Emcee transmitter; Bogner antenna.  
**Planned locally originated programming:** Sports; news.  
**Planned satellite programming:** News; sports.

\* **Flagstaff—K20BN**, Linda O. Clevenger.  
**Technical facilities:** 100-w TPO, 0.709-kw ERP, 302-ft. above ground, 7236-ft. above sea level, lat. 35° 11' 26", long. 111° 40' 12".  
**Transmitter:** 1.2-mi. SW of city.

\* **Flagstaff—K22CO**, Ted Tucker.  
**Technical facilities:** 780-w TPO, 1.00-kw ERP, 30-ft. above ground, 9285-ft. above sea level, lat. 35° 14' 26", long. 111° 35' 48".  
**Transmitter:** Mount Elden electronic site.

\* **Flagstaff—K24BO**, Response Bcstg. Corp. Phone: 213-826-9550.  
**Technical facilities:** 1000-w TPO, 1.00-kw ERP, 40-ft. above ground, 9104-ft. above sea level, lat. 35° 14' 27", long. 111° 35' 59".  
**Transmitter:** Mt. Elden, 4-mi. NE of Flagstaff, Coconino National Forest.

\* **Flagstaff—K28AQ**, Orion Broadcast Group.  
**Technical facilities:** 12.5-kw ERP, lat. 35° 14' 27", long. 111° 35' 48".

\* **Flagstaff—K32BT**, The Sun Network Inc.

## Low Power TV Stations—Arizona

- Technical facilities:** 100-w TPO, 0.837-kw ERP, 36-ft. above ground, 9311-ft. above sea level, lat. 35° 14' 27", long. 111° 35' 59".  
**Transmitter:** 4-mi. NE of Flagstaff.
- ★ **Flagstaff—K48CD, Carter Bcstg. Corp.**  
**Technical facilities:** 100-w TPO, 0.707-kw ERP, 49-ft. above ground, 9348-ft. above sea level, lat. 35° 14' 25", long. 111° 36' 02".  
**Transmitter:** Mt. Elden, TV Hill.
- ★ **Flagstaff—K56CB, Response Bcstg. Corp.**  
**Technical facilities:** 1.00-kw ERP, lat. 35° 14' 27", long. 111° 35' 59".
- Flagstaff—K62BA, Trinity Bcstg. of Arizona Inc.** Phone: 714-832-2950.  
**Technical facilities:** 100-w TPO, 9.60-kw ERP, 95-ft. above ground, 9270-ft. above sea level, lat. 35° 14' 28", long. 111° 36' 35".  
**Requests CP for change to 1000-w TPO.**  
**Transmitter:** Mt. Eldon communications site, 2-mi. N of Flagstaff.
- Note:** Operating as translator; primary station KPAZ-TV, Ch. 21, Phoenix, AZ.
- ★ **Flagstaff—Ch. 41, American Lo-Power TV Network Inc.**
- ★ **Florence-Globe—K14HP, Generic Television.**  
**Technical facilities:** 1000-w TPO, 9.60-kw ERP, 53-ft. above ground, 7877-ft. above sea level, lat. 33° 17' 37", long. 110° 50' 09".  
**Transmitter:** Pinal Peak, approx. 5-mi. S of Globe.
- ★ **Florence-Superior—K25CB, Owen Bcstg. Enterprises.**  
**Technical facilities:** 1000-w TPO, 4.59-kw ERP, 33-ft. above ground, 7881-ft. above sea level, lat. 33° 17' 37", long. 110° 50' 09".  
**Transmitter:** 8-mi. S of Pinal Mountain.
- ★ **Globe—K29BI, Mountain TV Network Inc.**  
**Technical facilities:** 100-w TPO, 0.90-kw ERP, 95-ft. above ground, 4511-ft. above sea level, lat. 33° 24' 59", long. 110° 45' 18".  
**Transmitter:** 1.5-mi. NE of Globe.
- ★ **Globe—K41BC, Mountain TV Network Inc.**  
**Technical facilities:** 0.95-kw ERP, lat. 33° 24' 59", long. 110° 45' 18".
- ★ **Globe—K47BU, Mountain TV Network Inc.**  
**Technical facilities:** 0.98-kw ERP, lat. 33° 24' 59", long. 110° 45' 18".
- ★ **Globe—Ch. 19, Mountain TV Network Inc.**
- ★ **Globe—Ch. 23, Mountain TV Network Inc.**
- ★ **Globe—Ch. 31, Mountain TV Network Inc.**
- Hilltop (Kingman)—K36AX, Group Seven Communications Inc.** Phone: 602-855-9445.  
**Technical facilities:** 13.8-kw ERP, lat. 35° 11' 47", long. 114° 03' 14".  
**Transmitter:** Radar Hill.  
**Equipment:** Television Technology transmitter; Bogner antenna.  
**Began Operation:** January 1, 1988.  
**Personnel:** Maurice W. Coburn, president.
- ★ **Holbrook—K12MV, Midsouth Bcstrs.**  
**Technical facilities:** 10-w TPO, 0.048-kw ERP, 150-ft. above ground, 5580-ft. above sea level, lat. 34° 53' 55", long. 110° 11' 30".
- Transmitter:** KDJ(AM) tower site, Holbrook.  
**Equipment:** Emcee transmitter; Bogner antenna.
- ★ **Jacob Lake—K32BZ, Tedford E. Kimbell.**  
**Technical facilities:** 100-w TPO, 2.03-kw ERP, 98-ft. above ground, 8005-ft. above sea level, lat. 36° 43' 18", long. 112° 12' 57".  
**Transmitter:** 0.8-mi. N of Jacob Lake.
- ★ **Kayenta—K54CR, Navajo Community College.**  
**Technical facilities:** 20-w TPO, 0.14-kw ERP, 56-ft. above ground, 8265-ft. above sea level, lat. 36° 39' 03", long. 110° 15' 51".  
**Transmitter:** 4.7-mi. S of Kayenta.  
**Scheduled to begin operation:** January 1, 1989.  
**Planned locally originated programming:** See K40AP, Tsaile, AZ.  
**Satellite programming:** See K40AP, Tsaile, AZ.
- Note:** K40AP Tsaile, AZ, will provide programming for all other Navajo Community College stations.
- ★ **Kingman—K14AH, Stanfield-Gates Television Partnership.**  
**Technical facilities:** 1000-w TPO, 19.54-kw ERP, 95-ft. above ground, 3872-ft. above sea level, lat. 35° 11' 49", long. 114° 02' 42".  
**Transmitter:** Radar Hill, Kingman.  
**Equipment:** Acrodyne transmitter; Bogner antenna.
- ★ **Kingman—K18AV, Mountain TV Network Inc.**  
**Technical facilities:** 0.65-kw ERP, lat. 35° 17' 07", long. 114° 07' 26".  
**Transmitter:** 8-mi. NW of Kingman.
- ★ **Kingman—K26AM, Mountain TV Network Inc.**  
**Technical facilities:** 0.68-kw ERP, lat. 35° 17' 07", long. 114° 07' 26".  
**Transmitter:** 8-mi. NW of Kingman.
- ★ **Kingman—K44BY, Mountain TV Network.**  
**Technical facilities:** 100-w TPO, 0.72-kw ERP, 95-ft. above ground, 5489-ft. above sea level, lat. 35° 17' 07", long. 114° 07' 26".  
**Transmitter:** 8-mi. NW of Kingman.
- ★ **Kingman—Ch. 22, Mountain TV Network Inc.**
- ★ **Kingman—Ch. 24, Mountain TV Network Inc.**
- ★ **Lake Havasu City—K23BJ, Group Seven Communications Inc.** Phone: 602-855-5071.  
**Technical facilities:** 1000-w TPO, 7.40-kw ERP, 78-ft. above ground, 1286-ft. above sea level, lat. 34° 36' 11", long. 114° 22' 14".  
**Transmitter:** Goat Hill, 9.7-mi. N of Lake Havasu City.  
**Personnel:** Maurice W. Coburn, president.
- Lake Havasu City—K25AL, Lake Havasu Christian TV.** Phone: 602-453-2588.  
**Technical facilities:** 1.28-kw ERP, 80-ft. above ground, 500-ft. above sea level, lat. 34° 29' 28", long. 114° 19' 44".  
**Equipment:** Television Technology transmitter; Scala antenna.  
**Satellite Earth Stations:** General Instrument & DX Engineering receivers.  
**Began Operation:** June 4, 1985.  
**Locally originated programming:** Sports; community programming; fishing show; local special events; parades; talk shows; news; public affairs; religious.
- Satellite programming:** 700 Club; INN; movies; Trinity Bcstg. Network.  
**Planned satellite programming:** Biznet; Wall Street Journal Report.  
**Advertising:** Yes. Rates: \$5.00/30 Sec.; \$10.00/Min.; \$ 60.00/Hour.  
**Personnel:** Richard D. Tatham, station manager; Mark A. Fresh, account exec.
- ★ **Lake Havasu—Ch. 32, Dennis Macey.**
- Lake Havasu City—K45AJ, London Bridge Bcstg. Inc.** Phone: 602-855-4098.  
**Technical facilities:** 100-w TPO, 1.184-kw ERP, 223-ft. above ground, 773-ft. above sea level, lat. 34° 29' 41", long. 114° 20' 59".  
**Transmitter:** 1720 Acoma Blvd., Lake Havasu City.  
**Equipment:** Acrodyne transmitter; Bogner antenna.  
**Began Operation:** December 1, 1984.  
**Locally originated programming:** Sports; community programming; news; weather.  
**Satellite programming:** Hit Video USA; Tempo TV.  
**Advertising:** Yes.  
**Personnel:** Lee S. Shoblom, general manager; Lee R. Shoblom, station manager; Denise Shoblom, general sales manager; Mitch Strohmman, news director; Barbara Belknap, business mgr.
- ★ **Mesa—K63CR, International Bcst. Consultants.**  
**Technical facilities:** 2.46-kw ERP, lat. 33° 26' 42", long. 111° 37' 16".
- ★ **Monticello & Dermont—Ch. 5, Deroy Miller.**
- ★ **Page—K25CD, True Way Radio Communications.**  
**Technical facilities:** 100-w TPO, 4.68-kw ERP, 49-ft. above ground, 5938-ft. above sea level, lat. 37° 00' 23", long. 111° 41' 42".  
**Transmitter:** 13.7-mi. WNW of Page on Cedar Mountain, UT, 5.5-mi. S of Glen Canyon.
- Parker—K02MT, Hale Communications Inc.** Phone: 602-669-6464.  
**Studio:** 912 Joshua.  
**Technical facilities:** 5.50-w TPO, 0.06-kw ERP, 1000-ft. above ground, 1665-ft. above sea level, lat. 34° 07' 22", long. 114° 12' 40".  
**Transmitter:** Black Peak, 4.3-mi. SE of Parker.  
**Equipment:** Eitelco antenna; Scala antenna.  
**Began Operation:** January 1, 1986.  
**Locally originated programming:** Art profiles; exercise; hunting & fishing show; community programming; city council meetings; local special events; parades; variety shows; ethnic; news; entertainment; weather; college courses; farm information; public affairs; religious.  
**Planned locally originated programming:** Health; children's programming; music videos with DJ.  
**Satellite programming:** NBC.  
**Advertising:** Yes. Rates: \$7.50/30 Sec.; \$14.25/Min.; \$ 50.00/Hour.  
**Personnel:** Gerald M. Hale, general manager; Deborah Hale, general sales manager; Margaret Hale, office manager & promotion director; Harold Brown, program director; Marilyn Hart, business mgr.
- ★ **Phoenix—K18CC, Ellen Bloom.**  
**Technical facilities:** 100-w TPO, 2.40-kw ERP, 56-ft. above ground, 4032-ft. above sea level, lat. 33° 34' 09", long. 112° 33' 33".  
**Transmitter:** White Tank Mountains, W of Phoenix.
- Phoenix—K27AN, KUSK Inc.** Phone: 602-234-2727.  
**Studio:** See KUSK, Prescott, AZ.  
**Technical facilities:** 100-w TPO, 6.62-kw ERP, 387-ft. above ground, 2987-ft. above sea level, lat. 33° 20' 02", long. 112° 03' 40".  
**Holds CP for change to 1000-w TPO, 66.20-kw ERP, 112-ft. above ground, 2740-ft. above sea level, lat. 33° 20' 00", long. 112° 03' 46".** **Transmitter:** South Mountain, 9-mi. S of downtown Phoenix.  
**Transmitter:** South Mountain.  
**Equipment:** Television Technology transmitter; Bogner antenna.  
**Began Operation:** March 1, 1986.  
**Locally originated programming:** Health; exercise; sports; hunting & fishing show; community programming; fishing show; state university sports; local special events; music; sports magazine; parades; music video clips; talent shows; music videos with DJ; talk shows; variety shows; ethnic; news; weather; public affairs; game shows; religious.  
**Satellite programming:** 700 Club; CNN; Commercial Sports Network; Hit Video USA; INN; International TV Network; syndicated programming; Wall Street Journal Report.  
**Advertising:** Yes. Rates: \$20.00-\$100.00/30 Sec.; \$200.00/Min.; \$1000.00/Hour.  
**Personnel:** Rich Howe, general manager.
- Note:** Operating as a translator; primary station KUSK, Prescott, AZ.
- Phoenix—K39BI, Arizona Christian Television System Inc.** Phone: 602-264-3939.  
**Studio:** 5757 N. Central Ave., Phoenix, AZ 85012.  
**Technical facilities:** 1000-w TPO, 24.6-kw ERP, 80-ft. above ground, 2756-ft. above sea level, lat. 33° 20' 01", long. 112° 03' 45".  
**Transmitter:** South Mountain, 7.5-mi. S of Phoenix.  
**Equipment:** Television Technology transmitter, Bogner antenna.  
**Satellite Earth Station:** Scientific-Atlanta, 5-meter.  
**Multichannel TV Sound:** Stereo & separate audio program.  
**Began Operation:** June 7, 1987.  
**Locally originated programming:** Religious.  
**Satellite programming:** ACTS.  
**Advertising:** Yes. Rates: \$100/30 Sec.; \$100/Min.; \$400/Hour.  
**Personnel:** LeRoy Stevens, president & general manager.
- ★ **Phoenix—K64CN, Buck Owens Production Co. Inc.**  
**Technical facilities:** 100-w TPO, 2.74-kw ERP, 79-ft. above ground, 2709-ft. above sea level, lat. 33° 19' 53", long. 112° 03' 53".  
**Transmitter:** South Mountain Park antenna farm.
- ★ **Phoenix—Ch. 68, James C. Connell.**
- ★ **Prescott—K14HC, United Entertainment Group Inc.**  
**Technical facilities:** 1000-w TPO, 8.77-kw ERP, 184-ft. above ground, 5537-ft. above sea level, lat. 34° 33' 03", long. 112° 27' 45".  
**Transmitter:** KCVA(AM) transmitter site, Prescott.
- ★ **Prescott—K23AI, Trinity Bcstg. Network Inc.** Phone: 714-832-2950.  
**Technical facilities:** 100-w TPO, 0.689-kw ERP, 100-ft. above ground, 5650-ft. above sea level, lat. 34° 32' 27", long. 112° 25' 40".

Planned satellite programming: Trinity Bcstg. Network.

\* **Prescott**—K268Y, Linda D. Clevenger. Technical facilities: 100-w TPO, 0.72-kw ERP, 180-ft. above ground, 5370-ft. above sea level, lat. 34° 33' 03", long. 112° 27' 45".

Transmitter: KYCA(AM) transmitter site.

\* **Prescott**—K31CA, Mountain TV Network Inc.

Technical facilities: 100-w TPO, 0.923-kw ERP, 95-ft. above ground, 7723-ft. above sea level, lat. 34° 38' 10", long. 112° 33' 24".

Transmitter: Granite Mtn., 6-mi. NW of Prescott.

\* **Prescott**—K39BH, Mountain TV Network Inc.

Technical facilities: 100-w TPO, 0.95-kw ERP, 95-ft. above ground, 7723-ft. above sea level, lat. 34° 38' 10", long. 112° 33' 24".

Transmitter: Granite Mountain, 6-mi. NW of Prescott.

\* **Prescott**—K438Z, Howard Wapner.

Technical facilities: 1000-w TPO, 18.0-kw ERP, 171-ft. above ground, 5482-ft. above sea level, lat. 34° 33' 03", long. 112° 27' 45".

Transmitter: KYCA(AM) transmitter site.

\* **Prescott**—Ch. 29, Mike A. Mendoza.

\* **Prescott**—Ch. 35, LPTV Services.

\* **Quartzsite**—K398V, American TV Network Inc.

Technical facilities: 0.02-kw ERP, lat. 33° 41' 48", long. 114° 13' 08".

\* **Quartzsite**—K41CE, American TV Network Inc.

Technical facilities: 0.02-kw ERP, lat. 33° 41' 48", long. 114° 13' 08".

\* **Quartzsite**—K43CA, American TV Network Inc.

Technical facilities: 100-w TPO, 3.18-kw ERP, 56-ft. above ground, 886-ft. above sea level, lat. 33° 41' 48", long. 114° 13' 08".

Transmitter: 1.2-mi. N of Quartzsite.

**Rock Point**—K56CC, Rock Point School Inc. Phone: 602-659-4221.

Technical facilities: 0.03-kw ERP, lat. 36° 43' 01", long. 109° 37' 15".

Began Operation: March 1, 1987.

\* **Shonto**—K40BZ, Gospel Overseas Television Network Inc.

Technical facilities: 100-w TPO, 1.10-kw ERP, 99-ft. above ground, 7041-ft. above sea level, lat. 36° 37' 20", long. 110° 34' 30".

Transmitter: White Post, 5-mi. E of Shonto.

\* **Sierra Vista**—Ch. 44, Huachuca Herald.

\* **South Phoenix**—K69FM, Casey Telecommunications Corp.

Technical facilities: 307.60-w TPO, 3.50-kw ERP, 118-ft. above ground, 2766-ft. above sea level, lat. 33° 19' 57", long. 112° 03' 55".

Transmitter: 2.2-mi. SE of intersection of Central Ave. & Dobbins Rd., on South Mtn.

**Tsalle**—K40AP, Navajo Community College. Phone: 602-724-3311.

Technical facilities: 0.23-kw ERP, lat. 36° 17' 13", long. 109° 11' 16".

Began Operation: March 1, 1987.

Locally originated programming: art profiles; health; specials; children's programming; sports; classified advertising; hunting & fishing show; community programming;

city council meetings; state university sports; local special events; parades; talent shows; documentaries; talk shows; historical documentaries; Navajo events; variety shows; ethnic; news; entertainment; wire service news; weather; educational; character generated news; college courses; public access; farm information; public affairs.

Satellite programming: CNN; Commercial Sports Network; Country Music TV; movies; music videos; news; WTBS(I) Atlanta; WGN-TV(I) Chicago.

Planned satellite programming: PBS.

Personnel: Curtis Sweet, director.

**Note:** K40AP provides programming for all other Navajo Community College stations.

\* **Tucson**—K348M, American Christian TV System Inc.

Technical facilities: 100-w TPO, 0.54-kw ERP, 269-ft. above ground, 2650-ft. above sea level, lat. 32° 14' 55", long. 110° 58' 12".

Requests modification of CP for change to lat. 32° 14' 56", long. 111° 06' 57".

Transmitter: 7120 W. Lost Canyon Rd.

Transmitter: Arizona Bank Plaza, Tucson.

**Tucson**—K57BD, Trinity Bcstg. Network Inc. Phone: 714-832-2950.

Technical facilities: 100-w TPO, 1.30-kw ERP, 200-ft. above ground, 4421-ft. above sea level, lat. 32° 14' 55", long. 111° 06' 57".

Transmitter: KDTU-TV transmitter site, Tucson.

Began Operation: Jan. 1, 1981.

**Note:** Operating as translator; primary station, KPAZ-TV, Ch. 21, Phoenix, AZ.

\* **Tucson**—Ch. 49, Sunburst Bcstg. Corp.

\* **Tucson**—Ch. 62, Community Service Television Co.

\* **Tucson**—Ch. 14, K. Sandoval Burke.

\* **Tucson**—Ch. 43, Ted Tucker.

\* **Vernon**—K20BJ, Mountain TV Network Inc.

Technical facilities: 100-w TPO, 0.65-kw ERP, 93-ft. above ground, 8344-ft. above sea level, lat. 34° 15' 06", long. 109° 35' 06".

Transmitter: 6-mi. E of Vernon.

\* **Vernon**—K22AM, Mountain TV Network Inc.

Technical facilities: 0.66-kw ERP, lat. 34° 15' 06", long. 109° 35' 06".

\* **Vernon**—K24BI, Mountain TV Network Inc.

Technical facilities: 0.66-kw ERP, lat. 34° 15' 06", long. 109° 35' 06".

\* **Vernon**—K30AZ, Mountain TV Network Inc.

Technical facilities: 0.69-kw ERP, lat. 34° 15' 06", long. 109° 35' 06".

**Vernon**—K32BA, Mountain TV Network Inc.

Technical facilities: 0.69-kw ERP, lat. 34° 15' 06", long. 109° 35' 06".

\* **Vernon**—Ch. 26, Mountain TV Network Inc.

**Window Rock**—K44BB, Navajo Community College. Phone: 602-724-3311.

Technical facilities: 4.00-kw ERP, lat. 35° 33' 36", long. 109° 06' 30".

Transmitter: Window Rock, AZ.

Began Operation: September 1, 1986.

Locally originated programming: Art profiles; health; specials; children's programming; sports; classified advertising; hunting & fishing show; community programming;

language oriented programming; city council meetings; state university sports; local special events; parades; talent shows; documentaries; talk shows; historical documentaries; Navajo events; variety shows; ethnic; news; entertainment; wire service news; weather; educational; character generated news; college courses; public access; farm information; public affairs.

Satellite programming: CNN; Commercial Sports Network; Country Music TV; movies; music videos; news; WTBS(I) Atlanta; WGN-TV(I) Chicago.

Planned satellite programming: PBS.

**Note:** K40AP Tsalle, AZ provides programming.

\* **Winslow**—K14HD, Katherine Estes Wilkerson.

Technical facilities: 1000-w TPO, 11.8-kw ERP, 138-ft. above ground, 5039-ft. above sea level, lat. 35° 00' 16", long. 110° 37' 31".

Transmitter: S side of I-40, 0.25-mi. N of Atchison, Topeka & Santa Fe Railroad tracks.

## ARKANSAS

\* **Augusta**—K368B, Mountain TV Network Inc.

Technical facilities: 0.56-kw ERP, lat. 35° 14' 19", long. 91° 29' 22".

Transmitter: 8.1-mi. SW of Augusta.

\* **Augusta**—K528P, Mountain TV Network Inc.

Technical facilities: 0.60-kw ERP, lat. 35° 14' 19", long. 91° 29' 22".

Transmitter: 8.1-mi. SW of Augusta.

\* **Augusta**—K58DC, Mountain TV Network Inc.

Technical facilities: 100-w TPO, 0.60-kw ERP, 95-ft. above ground, 302-ft. above sea level, lat. 35° 14' 19", long. 91° 29' 22".

Transmitter: 8.1-mi. SW of Augusta.

\* **Augusta**—K60CX, Mountain TV Network Inc.

Technical facilities: 0.61-kw ERP, lat. 35° 14' 19", long. 91° 29' 22".

Transmitter: 8.1-mi. SW of Augusta.

\* **Augusta**—W20AI, Mountain TV Network Inc.

Technical facilities: 100-w TPO, 0.52-kw ERP, 95-ft. above ground, 302-ft. above sea level, lat. 35° 14' 19", long. 91° 29' 22".

Transmitter: 8.1-mi. SW of Augusta.

**Batesville**—K12MY, Pat Lea. Phone: 501-793-3861.

Technical facilities: 10-w TPO, 0.094-kw ERP, 188-ft. above ground, 450-ft. above sea level, lat. 35° 45' 39", long. 91° 38' 16".

Transmitter: KBTA(AM) site, Batesville.

Planned locally originated programming: Health; sports; news; public affairs.

Advertising: Planned.

Personnel: Joe M. Biard, general manager.

\* **Batesville**—K57EH, Linda D. Clevenger.

Technical facilities: 100-w TPO, 0.734-kw ERP, 197-ft. above ground, 646-ft. above sea level, lat. 35° 44' 40", long. 91° 38' 21".

Transmitter: 2-mi. S of city.

\* **Batesville**—K61EG, Linda D. Clevenger.

Technical facilities: 100-w TPO, 0.734-kw ERP, 197-ft. above ground, 646-ft. above sea level, lat. 35° 44' 40", long. 91° 38' 21".

Transmitter: 2-mi. S of city.

\* **Blytheville**—K3380, Sudbury Services Inc.

Technical facilities: 100-w TPO, 2.61-kw ERP, 167-ft. above ground, 420-ft. above sea level, lat. 36° 04' 24", long. 89° 43' 39".

Transmitter: 1.7-mi. NW of Cottonwood Point, MO.

\* **Crossett**—K20CE, Blacks Desiring Media Inc.

Technical facilities: 1000-w TPO, 36.7-kw ERP, 187-ft. above ground, 387-ft. above sea level, lat. 33° 46' 02", long. 91° 56' 01".

Transmitter: 12.6-mi. NW of Monticello at 319 °T.

\* **Crossett**—K468C, Blacks Desiring Media Inc.

Technical facilities: 34.4-kw ERP, lat. 33° 46' 02", long. 91° 56' 01".

Transmitter: 12.6-mi. NW of Monticello.

\* **De Queen**—K08KF, Communication Dynamics. Phone: 501-584-3435.

Technical facilities: 0.175-kw ERP, lat. 34° 02' 48", long. 94° 21' 40".

Satellite programming: Trinity Bcstg. Network.

Personnel: Ronald Drye, director.

\* **Dermott**—K05IE, Deloy Miller.

\* **El Dorado**—K56CT, Residential Entertainment Inc.

Technical facilities: 9.95-kw ERP, lat. 33° 12' 46", long. 92° 39' 50".

**Fayetteville**—K42BS, Trinity Bcstg. Network Inc. Phone: 714-832-2950.

Technical facilities: 100-w TPO, 21.5-kw ERP, lat. 36° 03' 44", long. 94° 09' 29".

Requests CP for change to 18.90-kw ERP, lat. 36° 01' 17", long. 94° 13' 04".

Began Operation: October 1, 1987.

Satellite programming: Trinity Bcstg. Network.

\* **Fayetteville**—Ch. 9, Mike A. Mendoza.

\* **Fort Smith**—K468Z, Pharis Bcstg. Inc.

Technical facilities: 1000-w TPO, 21.4-kw ERP, 138-ft. above ground, 574-ft. above sea level, lat. 35° 23' 16", long. 94° 25' 30".

Transmitter: 528 Garrison Ave., Fort Smith.

\* **Hardy**—K14HO, Faith Productions.

Technical facilities: 100-w TPO, 1.33-kw ERP, 151-ft. above ground, 689-ft. above sea level, lat. 36° 18' 23", long. 91° 30' 45".

Transmitter: Hwy. 175-S, Hardy, Jesus Is Lord Ministries grounds.

\* **Harrison**—K56CV, Mountain TV Network Inc.

Technical facilities: 0.63-kw ERP, lat. 36° 12' 56", long. 93° 05' 38".

**Harrison**—K66CN, Christians Incorporated For Christ Inc.

Technical facilities: 2.47-kw ERP, lat. 36° 15' 09", long. 93° 14' 30".

Transmitter: Kennedy Mountain.

Began Operation: November 4, 1987.

\* **Harrison**—Ch. 42, Mountain TV Network Inc.

\* **Harrison**—Ch. 62, Mountain TV Network Inc.

\* **Helena**—K21BL, Midsouth Bcstrs.

Technical facilities: 100-w TPO, 0.725-kw ERP, 135-ft. above ground, 311-ft. above sea level, lat. 34° 28' 30", long. 90° 38' 15".

## Low Power TV Stations—Arkansas

Transmitter: 3.9-mi. SW of Helena.

★ **Hope**—K27BL, Lidia Rodriguez.

Technical facilities: 2.16-kw ERP, lat. 33° 39' 41", long. 93° 33' 24".

★ **Hope**—K52CU, Blacks Desiring Media Inc.

Technical facilities: 1000-w TPO, 37.8-kw ERP, 141-ft. above ground, 390-ft. above sea level, lat. 33° 52' 15", long. 93° 13' 45".

Transmitter: 24.6-mi. NE of city center at 55.16 °T.

★ **Hope**—K57EI, Blacks Desiring Media Inc.

Technical facilities: 1000-w TPO, 38.1-kw ERP, 141-ft. above ground, 390-ft. above sea level, lat. 33° 52' 15", long. 93° 13' 45".

Transmitter: 24.6-mi. NE of city center at a heading of 55.16 °T.

★ **Jonesboro**—K27AS, Rosalinda Gonzalez.

Technical facilities: 1.30-kw ERP, lat. 35° 51' 18", long. 90° 44' 20".

★ **Jonesboro**—K44BP, Mountain TV Network Inc.

Technical facilities: 100-w TPO, 1.78-kw ERP, 93-ft. above ground, 584-ft. above sea level, lat. 35° 58' 19", long. 90° 37' 04".

Transmitter: 10.1-mi. NE of Jonesboro.

**Jonesboro**—K45AY, Jonesboro Television Associates. Phone: 501-932-4500.

Studio: 401 W. Parker Rd., Jonesboro.

Technical facilities: 1000-w TPO, 5.25-kw ERP, 504-ft. above ground, 870-ft. above sea level, lat. 35° 47' 56", long. 90° 44' 31".

Began Operation: December 1, 1985.

Locally originated programming: Sports; news.

Satellite programming: Varied.

Advertising: Yes.

Personnel: R. H. Hildebrand, station manager.

**Note:** Requests assignment of license to M. G. Productions.

★ **Jonesboro**—K47CK, CMM Inc.

Technical facilities: 1000-w TPO, 6.39-kw ERP, 184-ft. above ground, 476-ft. above sea level, lat. 35° 50' 18", long. 90° 42' 19".

Transmitter: 0.14-mi. NW of city center at 304° T.

★ **Jonesboro**—K48CC, Mountain TV Network Inc.

Technical facilities: 100-w TPO, 1.78-kw ERP, 98-ft. above ground, 597-ft. above sea level, lat. 35° 58' 19", long. 90° 37' 04".

Transmitter: 10-mi. NE of Jonesboro.

★ **Little Rock**—K13UW, Jim C. Cowser. Phone: 501-753-5338.

Technical facilities: 0.02-kw ERP, 190-ft. above ground, 650-ft. above sea level, lat. 34° 45' 57", long. 92° 20' 21".

Transmitter: N. University Ave., Little Rock.

Equipment: Emcee transmitter; Scala antenna.

Locally originated programming: Movies & syndicated off-network programming.

Planned locally originated programming: Health; children's programming; classified advertising; fishing show; state university sports; music video clips; news; weather; public affairs; Movies & syndicated off network programming.

Planned satellite programming: American Family Network; Country Music TV; INN; movies; news; sports.

Advertising: Yes. Rates: \$50.00/30 Sec.

Personnel: Jim Cowser, general manager; David Cowser, general sales manager; Cal Dring, national sales manager; Joe Elder, chief engineer; Ted Biggs, news director; Joe Maggard, business mgr.

★ **Little Rock**—K22BZ, Tel-Radio Communications Properties Inc.

★ **Little Rock**—K46AZ, Gaylord Bcstg. Co. Technical facilities: 12.8-kw ERP, lat. 34° 48' 59", long. 92° 17' 56".

★ **Little Rock**—K49CH, American Christian Television System.

Technical facilities: 1000-w TPO, 10.4-kw ERP, 404-ft. above ground, 712-ft. above sea level, lat. 34° 44' 43", long. 92° 16' 30".

Transmitter: First National Bldg. at Capital & Broadway.

★ **Little Rock**—K55EK, Frontier Bcstg. Inc.

Technical facilities: 1000-w TPO, 20.8-kw ERP, 561-ft. above ground, 866-ft. above sea level, lat. 34° 44' 38", long. 92° 16' 32".

Transmitter: 6th St. & Broadway, Capital Tower Bldg., Little Rock.

★ **Little Rock**—K59DH, Tally Television Corp.

Technical facilities: 1000-w TPO, 9.92-kw ERP, 390-ft. above ground, 689-ft. above sea level, lat. 34° 44' 42", long. 92° 16' 14".

Transmitter: 200 W. Capital, Little Rock.

★ **Little Rock**—K61DA, M & M Communications Inc. Phone: 904-456-9749.

Technical facilities: 10.6-kw ERP, lat. 34° 44' 41", long. 92° 16' 21".

Holds CP for change to 392-w TPO, 4.28-kw ERP, 545-ft. above ground, 850-ft. above sea level, lat. 34° 44' 38", long. 92° 16' 36". Transmitter: Capital Tower Bldg., Little Rock.

Personnel: J. McMillen, pres.

★ **Little Rock**—K67DB, Minority Entrepreneurs Inc.

Technical facilities: 10.5-kw ERP, lat. 34° 44' 41", long. 92° 16' 21".

★ **Little Rock**—K69DR, MC Partners.

Technical facilities: 1.67-kw ERP, lat. 34° 47' 50", long. 92° 29' 26".

★ **Mountain Home**—K43AJ, Baxter Bcstg. Inc.

Technical facilities: 1000-w TPO, 10.91-kw ERP, 200-ft. above ground, 1080-ft. above sea level, lat. 36° 19' 38", long. 92° 25' 12".

Transmitter: 1.1-mi. W of city limits.

Equipment: Acrodyne transmitter; Scala antenna.

★ **Mountain Home**—K43CJ, Robert D. Kymala.

Technical facilities: 1000-w TPO, 9.10-kw ERP, 400-ft. above ground, 1221-ft. above sea level, lat. 36° 20' 55", long. 92° 24' 01".

Transmitter: On Crystal Mountain.

★ **Nashville**—K23BK, Samuel A. & Etheline W. Westbrook.

Technical facilities: 1000-w TPO, 12.4-kw ERP, 76-ft. above ground, 555-ft. above sea level, lat. 33° 57' 08", long. 93° 51' 42".

Transmitter: 0.17-mi. E of intersection of State Rte. 24 & W. Leslie St.

★ **Paragould**—K25AV, Impact Television Group Inc.

Technical facilities: 1000-w TPO, 3.85-kw ERP, 175-ft. above ground, 433-ft. above

sea level, lat. 36° 02' 56", long. 90° 27' 44".

★ **Paragould**—K41AN, Linda D. Clevenger. Technical facilities: 0.72-kw ERP, lat. 36° 02' 56", long. 90° 27' 44".

★ **Paragould**—K49BN, Linda D. Clevenger. Technical facilities: 100-w TPO, 0.724-kw ERP, 167-ft. above ground, 411-ft. above sea level, lat. 36° 02' 56", long. 90° 27' 44".

Transmitter: KDRS(AM) tower site.

★ **Randall**—K32BW, Mountain TV Network Inc.

Technical facilities: 100-w TPO, 0.767-kw ERP, 95-ft. above ground, 397-ft. above sea level, lat. 34° 01' 14", long. 91° 58' 10".

Transmitter: 5-mi. E of Randall.

★ **Randall**—K36BY, Mountain TV Network Inc.

Technical facilities: 100-w TPO, 0.76-kw ERP, 98-ft. above ground, 397-ft. above sea level, lat. 34° 01' 14", long. 91° 58' 10".

Transmitter: 5-mi. E of Randall.

★ **Randall**—K54BS, Mountain TV Network Inc.

Technical facilities: 0.73-kw ERP, lat. 34° 01' 14", long. 91° 58' 10".

★ **Randall**—K56CU, Mountain TV Network Inc.

Technical facilities: 0.73-kw ERP, lat. 34° 01' 14", long. 91° 58' 10".

★ **Russellville**—K44BY, Russell Communications.

★ **Russellville**—Ch. 14, Russell Communications.

★ **Russellville**—Ch. 53, Blacks Desiring Media Inc.

★ **Searcy**—K41AO, Independent Satellite System Inc.

Technical facilities: 14.3-kw ERP, lat. 35° 22' 16", long. 91° 39' 45".

★ **Searcy**—K63CN, Independent Satellite System Inc.

Technical facilities: 13.8-kw ERP, lat. 35° 22' 16", long. 91° 39' 45".

★ **Springdale**—K04NF, Edward F. Anglin. Technical facilities: 0.06-kw ERP, lat. 36° 12' 21", long. 94° 07' 11".

★ **Springdale**—K07TN, Edward F. Anglin. Technical facilities: 0.12-kw ERP, lat. 36° 12' 21", long. 94° 07' 11".

★ **Springdale**—K15BB, Russell Communications.

Technical facilities: 12.2-kw ERP, lat. 36° 01' 17", long. 94° 13' 04".

★ **Springdale**—K68CU, Christians Incorporated for Christ Inc.

Technical facilities: 100-w TPO, 0.33-kw ERP, 59-ft. above ground, 1640-ft. above sea level, lat. 36° 12' 20", long. 94° 06' 06".

Transmitter: Atop Fitzgerald Mountain, Springdale.

★ **Stuttgart**—K27BI, Mountain TV Network Inc.

Technical facilities: 0.56-kw ERP, lat. 34° 28' 02", long. 91° 26' 17".

★ **Stuttgart**—K33BC, Mountain TV Network Inc.

Technical facilities: 0.53-kw ERP, lat. 34° 28' 02", long. 91° 26' 17".

★ **Stuttgart**—K35BD, Mountain TV Network Inc.

Technical facilities: 0.52-kw ERP, lat. 34° 28' 02", long. 91° 26' 17".

★ **Stuttgart**—K43BD, Mountain TV Network Inc.

Technical facilities: 0.48-kw ERP, lat. 34° 28' 02", long. 91° 26' 17".

★ **Stuttgart**—K51BR, Millard V. Oakley.

Technical facilities: 0.65-kw ERP, lat. 34° 29' 27", long. 91° 33' 45".

★ **Stuttgart**—Ch. 45, Mountain TV Network Inc.

★ **Sulphur Springs**—Ch. 26, A. M. O. Bcstg.

## CALIFORNIA

★ **Arroyo Grande**—K44CD, Mountain to Valley Broadcasting. Phone: 914-352-8978.

Technical facilities: 1000-w TPO, 30.6-kw ERP, 200-ft. above ground, 3508-ft. above sea level, lat. 35° 08' 33", long. 120° 31' 10".

Transmitter: 3.5-mi. NE of Arroyo Grande.

★ **Arroyo Grande**—K66CY, Erwin Scala Bcstg. Corp.

Technical facilities: 1000-w TPO, 8.03-kw ERP, 292-ft. above ground, 732-ft. above sea level, lat. 35° 03' 29", long. 120° 31' 46".

Transmitter: 1229 Pomeroy Rd., Arroyo Grande.

★ **Arroyo Grande**—K68CT, Erwin Scala Bcstg. Corp.

Technical facilities: 1000-w TPO, 7.96-kw ERP, 292-ft. above ground, 732-ft. above sea level, lat. 35° 03' 28", long. 120° 31' 46".

Transmitter: 1229 Pomeroy Rd., Arroyo Grande.

★ **Atwater**—K28CI, Control Design Service.

Technical facilities: 100-w TPO, 0.993-kw ERP, 112-ft. above ground, 230-ft. above sea level, lat. 37° 20' 51", long. 120° 36' 40".

Transmitter: Winton Way & Olive Ave., Atwater.

★ **Bakersfield**—K33BY, Sterling Recreation Organization Co.

Technical facilities: 100-w TPO, 0.577-kw ERP, 285-ft. above ground, 656-ft. above sea level, lat. 35° 18' 47", long. 119° 02' 25".

Transmitter: 0.23-mi. NW of intersection of Pacheco Rd. & Wible.

★ **Bakersfield**—K58CU, Trinity Bcstg. Network Inc.

Technical facilities: 1000-w TPO, 15.4-kw ERP, 36-ft. above ground, 3560-ft. above sea level, lat. 35° 26' 20", long. 118° 44' 23".

Transmitter: Mount Adelaide Electronics site, near Bakersfield.

★ **Barstow**—K35AJ, Response Bcstg. Corp.

Technical facilities: 4.21-kw ERP, lat. 34° 58' 15", long. 117° 02' 22".

Transmitter: Flash 2 Hill, Waterman Hills.

★ **Barstow**—K44BS, Response Bcstg. Corp.

Technical facilities: 100-w TPO, 4.17-kw ERP, 56-ft. above ground, 3379-ft. above sea level, lat. 34° 58' 15", long. 117° 02' 22".

Transmitter: Flash 2 Hill, Waterman Hills.

★ **Blythe**—K22BY, Palo Verde Valley TV Club Inc.

Technical facilities: 100-w TPO, 1.06-kw ERP, 30-ft. above ground, 3333-ft. above sea level, lat. 33° 34' 12", long. 114° 20' 56".

Transmitter: Cunningham Peak, 15-mi. E of Blythe.

★ **Blythe**—K24CE, Palo Verde Valley TV Club Inc.

Technical facilities: 100-w TPO, 1.07-kw ERP, 30-ft. above ground, 3337-ft. above sea level, lat. 33° 34' 12", long. 114° 20' 56".

Transmitter: Cunningham Peak, 15-mi. E of Blythe.

★ **Blythe**—K26CE, Palo Verde Valley TV Club Inc.

Technical facilities: 100-w TPO, 1.07-kw ERP, 30-ft. above ground, 3337-ft. above sea level, lat. 33° 34' 12", long. 114° 20' 56".

Transmitter: Cunningham Peak, 15-mi. E of Blythe.

★ **Bridgeport**—Ch. 22, Rural Television System Inc.

★ **Buena Vista**—K38BT, Mountain TV Network Inc.

Technical facilities: 100-w TPO, 1.40-kw ERP, 95-ft. above ground, 11145-ft. above sea level, lat. 38° 41' 24", long. 106° 11' 31".

Transmitter: 11-mi. SSW of Buena Vista.

★ **Caspar**—K35BI, Alegria Bcstg. Corp.

Technical facilities: 1.80-kw ERP, lat. 39° 18' 47", long. 123° 45' 49".

★ **Castle Gardens**—K39BW, Community Television.

Technical facilities: 1000-w TPO, 28.30-kw ERP, 141-ft. above ground, 341-ft. above sea level, lat. 37° 20' 15", long. 120° 27' 30".

Transmitter: Dunn Rd., NE of Hwy. 99, 6.3-mi. SE of center of Castle Gardens.

★ **Chico**—Ch. 36, National Innovative Programming Network.

★ **China Lake**—K14AT, Indian Wells Valley TV Booster Inc. Phone: 619-939-2433.

Technical facilities: 20-w TPO, 0.55-kw ERP, 20-ft. above ground, 2940-ft. above sea level, lat. 35° 39' 44", long. 117° 36' 12".

Transmitter: Lone Butte trans. site, 1-mi. E of China Lake golf.

Personnel: Edward R. Middlemiss, president.

★ **Daggett**—K67AZ, County of San Bernardino. Phone: 619-256-6213.

Technical facilities: 100-w TPO, 1.073-kw ERP, 190-ft. above ground, 2691-ft. above sea level, lat. 34° 53' 07", long. 116° 53' 45".

Transmitter: Atop Elephant Mtn., approx. 1.7-mi. NNW of Daggett.

★ **Eureka**—K41BV, North American Television Network.

Technical facilities: 1000-w TPO, 10.5-kw ERP, 190-ft. above ground, 197-ft. above sea level, lat. 40° 48' 09", long. 124° 08' 20".

Requests modification of CP for change to 0.63100-kw ERP, 76-ft. above ground.

Transmitter: Vicinity of 7th & Bay Sts., Eureka.

★ **Eureka**—K44BU, Baby Boom Bcstg. Co.

Technical facilities: 1000-w TPO, 17.9-kw ERP, 138-ft. above ground, 2740-ft. above sea level, lat. 40° 43' 34", long. 123° 58' 32".

Transmitter: 11-mi. ESE of Eureka.

★ **Eureka**—K47CP, California Oregon Bcstg. Inc.

Technical facilities: 1000-w TPO, 32.9-kw ERP, 190-ft. above ground, 879-ft. above sea level, lat. 40° 42' 40", long. 124° 11' 42".

Transmitter: 6.5-mi. SSW of Main Post Office, Eureka.

★ **Eureka**—K56DD, Alegria Bcstg. Corp.

Technical facilities: 1000-w TPO, 51.3-kw ERP, 35-ft. above ground, 2803-ft. above sea level, lat. 40° 25' 26", long. 124° 07' 23".

Transmitter: Mt. Pierce, 35-mi. S. of Stratford.

★ **Fort Bragg**—K36BG, Judith Ann Acevedo.

Technical facilities: 1.30-kw ERP, lat. 39° 26' 44", long. 123° 48' 25".

★ **Fort Bragg**—K48BQ, Joseph M. Perez.

Technical facilities: 100-w TPO, 0.995-kw ERP, 151-ft. above ground, 262-ft. above sea level, lat. 39° 26' 51", long. 123° 47' 53".

Transmitter: On pole atop Leiser Bldg., 322 N. Main, Fort Bragg.

★ **Fresno**—K02NE, M & M Communications Inc. Phone: 904-456-9749.

Technical facilities: 3.00-w TPO, 0.03-kw ERP, 125-ft. above ground, 3214-ft. above sea level, lat. 36° 44' 08", long. 119° 47' 10".

Transmitter: 2220 Tulare St.

Personnel: J. McMillen, pres.

★ **Fresno**—K04NJ, CBC TV.

Technical facilities: 10-w TPO, 0.019-kw ERP, 308-ft. above ground, 500-ft. above sea level, lat. 36° 44' 10", long. 119° 47' 10".

Transmitter: Golden State Plaza, 2200 Tulare St., Fresno.

★ **Fresno**—K07TW, Pauline Ellis.

Technical facilities: 0.06-kw ERP, lat. 37° 03' 53", long. 119° 25' 00".

★ **Fresno**—K34AV, Family Television Inc. Phone: 707-745-1570.

Technical facilities: 1000-w TPO, 7.69-kw ERP, 256-ft. above ground, 551-ft. above sea level, lat. 36° 44' 10", long. 119° 47' 10".

Transmitter: 2200 Tulare St., Fresno.

Personnel: Billie Viglione, pres.; Marjory McConnell, v.p.; Marilyn Miller, secy-treas.

★ **Fresno**—K56DZ, National Minority TV Inc.

Technical facilities: 1000-w TPO, 12.5-kw ERP, 236-ft. above ground, 532-ft. above sea level, lat. 36° 44' 10", long. 119° 47' 10".

Transmitter: 2220 Tulare St., Fresno.

★ **Goleta**—K26BF, Guy S. Erway Jr.

Technical facilities: 1000-w TPO, 13.4-kw ERP, 46-ft. above ground, 213-ft. above sea level, lat. 34° 27' 37", long. 119° 48' 56".

Transmitter: 5530 Camino Cerralvo.

★ **Grass Valley**—K20BV, Sierra Joint Junior College District.

Technical facilities: 38-w TPO, 0.50-kw ERP, 72-ft. above ground, 2864-ft. above sea level, lat. 39° 14' 01", long. 121° 03' 18".

Transmitter: 0.2-mi. E of Ridge Rd. & Hughes Rd.

★ **Grass Valley**—K33BX, American Television Network Inc.

Technical facilities: 1000-w TPO, 42.6-kw ERP, 145-ft. above ground, 3806-ft. above

sea level, lat. 39° 17' 10", long. 120° 56' 37".

Transmitter: Five Mile House, adjacent to State Hwy. 20, 0.5-mi. E of Nevada City.

★ **Guadalupe**—K62DB, William V. Johnson.

Technical facilities: 100-w TPO, 0.675-kw ERP, 144-ft. above ground, 243-ft. above sea level, lat. 34° 58' 05", long. 120° 34' 07".

Transmitter: 0.2-mi. NW of city center at 314 oST, Guadalupe.

★ **Hornitos**—Ch. 41, Suzi Murayama.

★ **Inyokern/Ridgecrest**—K43AG, Roy William Mayhugh.

Technical facilities: 100-w TPO, 3.84-kw ERP, 60-ft. above ground, 4429-ft. above sea level, lat. 35° 28' 29", long. 117° 41' 57".

Transmitter: El Paso Mountain Electronics site, near Inyokern.

Equipment: Television Technology transmitter; Lindsay antenna.

Began Operation: January 1, 1984.

Locally originated programming: Community programming; city council meetings; local special events; parades; religious.

Satellite programming: Religious.

Advertising: Yes.

Personnel: James Rieger, general manager & chief engineer; Edward K. Tipler, station manager.

Note: Operates as a translator part-time; primary station KTVB-TV Santa Ana.

★ **Klamath**—K25CI, California-Oregon Bcstg. Inc.

Technical facilities: 1.00-w TPO, 0.005-kw ERP, 30-ft. above ground, 4295-ft. above sea level, lat. 41° 31' 26", long. 123° 54' 26".

Transmitter: Red Mountain, 5-mi. E of Klamath.

★ **La Jolla**—K62AK, Gillette Communications of San Diego. Phone: 619-279-3939.

Studio: See KNSD, San Diego, CA.

Technical facilities: 100-w TPO, 1242-kw ERP, 262-ft. above ground, 362-ft. above sea level, lat. 32° 50' 50", long. 117° 16' 25".

Transmitter: 939 Coast Blvd., La Jolla CA.

Equipment: Emcee transmitter; Bogner antenna.

Multichannel TV Sound: Stereo & separate audio program.

Began Operation: January 1, 1975.

Personnel: Neil Derrough, general manager.

Note: Operating as a translator; primary station KNSD, Ch. 39, San Diego.

★ **La Jolla**—Ch. 35, The Regents of the U. of California.

★ **Lake Shastina**—K27BH, California Oregon Bcstg. Inc.

Technical facilities: 20-w TPO, 0.077-kw ERP, 23-ft. above ground, 3038-ft. above sea level, lat. 41° 30' 38", long. 122° 23' 33".

Transmitter: Lake Shastina area, 5-mi N of Weed.

★ **Lake Shastina/Weed/Mt. Shasta & Yreka**—Ch. 41, Charles L. Parrott.

★ **Lakeport & Clearlake Oaks**—K25AQ, General Communications. Phone: 707-795-3636.

Technical facilities: 100-w TPO, 2.615-kw ERP, 124-ft. above ground, 4753-ft. above sea level, lat. 38° 48' 30", long. 122° 44' 11".

Transmitter: Cobb Mountain, 14-mi. SSW of Clearlake Oaks.

★ **Laytonville/Branscomb/Fort Bragg**—K61CJ, Lester J. Dietz. Phone: 707-462-3747.

Technical facilities: 100-w TPO, 4.50-kw ERP, 12-ft. above ground, 4236-ft. above sea level, lat. 39° 41' 10", long. 123° 34' 44".

Transmitter: Cahto Peak, 5.5-mi. W of Laytonville.

★ **Los Angeles**—Ch. 38, Catholic Views Broadcasts Inc.

★ **Mammoth Lakes**—K04MH, Mammoth Mountain FM Assn. Inc. Phone: 714-934-2591.

Technical facilities: 10-w TPO, 0.067-kw ERP, 40-ft. above ground, 11060-ft. above sea level, lat. 37° 37' 40", long. 119° 01' 56".

Transmitter: KMMT(FM) tower site, Mammoth Lakes.

Equipment: Emcee transmitter; Bogner antenna.

Began Operation: October 1, 1982.

★ **Mammoth Lakes**—K07SW, Raleigh Television.

Technical facilities: 10-w TPO, 0.009-kw ERP, 50-ft. above ground, 8090-ft. above sea level, lat. 37° 39' 02", long. 118° 58' 57".

Transmitter: 370115 Berner, Mammoth Lakes.

Equipment: Scala antenna.

★ **Mammoth Lakes**—K25CJ, BJM Communications, a Partnership.

Technical facilities: 10-w TPO, 0.067-kw ERP, 30-ft. above ground, 10098-ft. above sea level, lat. 37° 38' 15", long. 119° 01' 00".

Transmitter: Lincoln Mountain, Mammoth Lakes.

★ **Mammoth Lakes**—K28CC, BJM Communications, a Partnership.

Technical facilities: 20-w TPO, 0.067-kw ERP, 33-ft. above ground, 10102-ft. above sea level, lat. 37° 38' 15", long. 119° 01' 00".

Transmitter: Lincoln Mountain.

★ **Mariposa**—CP, Sierra Valley Communications Inc.

★ **Merced**—K33CA, Family Television Inc.

Technical facilities: 1000-w TPO, 14.4-kw ERP, 410-ft. above ground, 541-ft. above sea level, lat. 37° 11' 29", long. 120° 32' 03".

Transmitter: 0.1-mi. N of Sandy Mush Rd.

★ **Morongo Valley**—K67BH, County of San Bernardino. Phone: 619-256-6213.

Technical facilities: 100-w TPO, 1.08-kw ERP, 199-ft. above ground, 2800-ft. above sea level, lat. 34° 03' 54", long. 116° 32' 42".

Transmitter: 3-mi. NE of the Morongo Valley Post Office.

Equipment: Television Technology transmitter; Scala antenna.

Personnel: Goldie Love, chmn.

Note: Operating as a translator; primary station KHJ-TV, Los Angeles, CA.

★ **Morro Bay**—K09UF, Sainte Ltd.

Technical facilities: 10-w TPO, 0.265-kw ERP, 72-ft. above ground, 2844-ft. above sea level, lat. 35° 23' 37", long. 120° 42' 23".

Transmitter: Tassajera Peak.

Personnel: Rick Haley, general manager; David Garcia, general sales manager.

★ **Needles**—K19AR, Tri-County Communications Inc.

Technical facilities: 100-w TPO, 0.882-kw ERP, 394-ft. above ground, 2871-ft. above sea level, lat. 44° 03' 47", long. 116° 54' 23".

## Low Power TV Stations—California

Transmitter: Communications Bldg. on Clay Peak, ID.

### Needles—K51AY, Garcia Bcstg. Assoc.

Technical facilities: 1.54-kw ERP, lat. 35° 02' 05", long. 114° 22' 09".

Began Operation: December 1, 1984.

### \* O'Neals—K66CQ, K. Sandoval Burke.

Technical facilities: 43.6-kw ERP, lat. 37° 32' 00", long. 120° 01' 29".

Requests modification of CP for change to 30.00-kw ERP 3468-ft. above sea level, lat. 36° 44' 45", long. 119° 16' 57".

### \* Ojai—K33CC, Ojai Assembly of God. Phone: 805-646-1296.

Studio: 190 E. El Roblar, Ojai, CA 93023.

Technical facilities: 100-w TPO, 1.18-kw ERP, 141-ft. above ground, 942-ft. above sea level, lat. 34° 26' 28", long. 119° 16' 58".

Transmitter: 190 East El Roblar, Ojai.

Scheduled to begin operation: September 1, 1989.

Planned locally originated programming: Specials; children's programming; community programming; music; talk shows; news; weather; educational; religious.

Personnel: Ron Triggs, general manager.

### Oroville—K02MK, Global Village Video Resource Center. Phones: 212-925-7751; 212-966-7526.

Technical facilities: 10-w TPO, 0.031-kw ERP, lat. 39° 30' 34", long. 121° 35' 55".

Began Operation: November 1, 1986.

Advertising: Yes. Rates: \$25 & up per shot.

Personnel: Pedro Martinez, office manager.

### Oroville—K18AD, Goltrin Acquisition Partnership.

Technical facilities: 100-w TPO, 1.29-kw ERP, 149-ft. above ground, 3109-ft. above sea level, lat. 33° 39' 04", long. 121° 27' 43".

Began Operation: September 24, 1985.

Personnel: Mel Querio, general manager.

Note: Operating as a translator; primary station KCPM, Chico, CA.

### \* Oroville—K53CR, Linda D. Clevenger.

Technical facilities: 100-w TPO, 0.834-kw ERP, 145-ft. above ground, 341-ft. above sea level, lat. 39° 30' 34", long. 121° 35' 55".

Transmitter: 2.8-mi. NW of center of city at 271.6°T.

### \* Palm Springs—K20CB, Robert H. Gray.

Technical facilities: 100-w TPO, 1.56-kw ERP, 46-ft. above ground, 7963-ft. above sea level, lat. 34° 02' 46", long. 116° 48' 49".

Transmitter: 10-mi. NW of Palm Springs.

### \* Parker Dam—K38CF, Richard J. Washington.

Technical facilities: 100-w TPO, 1.43-kw ERP, 43-ft. above ground, 1759-ft. above sea level, lat. 34° 18' 31", long. 114° 09' 49".

Transmitter: MPW electronic site, Parker Dam.

### \* Paso Robles—K19AM, Response Bcstg. Corp.

Technical facilities: 25.6-kw ERP, lat. 35° 21' 38", long. 120° 39' 21".

### Paso Robles—K36AL, Central Coast Good News Inc.

Technical facilities: 1000-w TPO, 25.0-kw ERP, 55-ft. above ground, 2525-ft. above sea level, lat. 35° 21' 38", long. 120° 39' 21".

Placerville—K62BT, Praise the Lord Studio Chapel. Phone: 916-626-5322.

Studio: 517 Truck Rd., Diamond Springs, CA 95619.

Technical facilities: 100-w TPO, 0.817-kw ERP, 381-ft. above ground, 2408-ft. above sea level, lat. 38° 37' 49", long. 120° 51' 20".

Transmitter: Corner of Crystal Blvd. & Stope Dr., El Dorado.

Equipment: Emcee transmitter; Bogner antenna.

Satellite Earth Stations: Prodelin 4.6-meter; Prodelin 3-meter; Scientific-Atlanta receivers.

Began Operation: December 1, 1984.

Locally originated programming: Religious.

Satellite programming: Trinity Bcstg. Network.

Advertising: No.

Personnel: John Hartman, general manager; Mary Hartman, sales; Martin Main, chief engineer.

### \* Redding—K16BJ, American Independent Bcstg.

Technical facilities: 1000-w TPO, 22.4-kw ERP, 30-ft. above ground, 6230-ft. above sea level, lat. 40° 36' 09", long. 122° 39' 01".

Transmitter: Shasta Bally Mountain, 13-mi. W of Redding.

### \* Redding—K26AW, Family Television Inc.

Technical facilities: 12.2-kw ERP, lat. 40° 36' 37", long. 122° 22' 44".

### \* Redding—K35BP, Baby Boom Bcstg. Co.

Technical facilities: 1000-w TPO, 19.8-kw ERP, 46-ft. above ground, 6252-ft. above sea level, lat. 40° 36' 09", long. 122° 39' 01".

Transmitter: Mt. Shasta-Bally, 13-mi. W of Redding.

### \* Redding—K43BX, Kidd Communications.

Technical facilities: 1000-w TPO, 30.0-kw ERP, 46-ft. above ground, 1306-ft. above sea level, lat. 40° 33' 46", long. 122° 27' 07".

Transmitter: 6188 Placer St., Redding.

### Redding—K47CX, North American Television Network.

Technical facilities: 1000-w TPO, 36.0-kw ERP, 190-ft. above ground, 3366-ft. above sea level, lat. 40° 39' 14", long. 122° 31' 12".

Transmitter: South Fork Mountain, 8-mi. NW of Redding.

### \* Redding—K52AR, Ponyland Bcstg. Co. Phone: 818-884-3818.

Technical facilities: 7.97-kw ERP, lat. 40° 39' 14", long. 122° 31' 12".

Satellite programming: Planned.

Advertising: Planned.

### Redding—K65DJ, Trinity Bcstg. Network. Phone: 714-832-2950.

Technical facilities: 100-w TPO, lat. 40° 36' 37", long. 122° 22' 44".

Began Operation: July 5, 1988.

Satellite programming: Trinity Bcstg. Network.

### \* Ridgecrest—K06LR, Russell Communications.

Technical facilities: 0.08-kw ERP, lat. 35° 38' 17", long. 117° 45' 08".

### \* Sacramento—K23CE, John Francis Hassler Jr.

Technical facilities: 1000-w TPO, 34.7-kw ERP, 430-ft. above ground, 466-ft. above sea level, lat. 38° 42' 26", long. 121° 28' 33".

Transmitter: 606 W. Delano St., Elverta.

### \* Sacramento—K25CR, Kidd Communications.

Technical facilities: 500-w TPO, 8.20-kw ERP, 446-ft. above ground, 482-ft. above sea level, lat. 38° 42' 26", long. 121° 28' 33".

Transmitter: 1.5-mi. NW of Rio Linda.

### \* Sacramento—K61DW, Arike Logan.

Technical facilities: 100-w TPO, 0.465-kw ERP, 220-ft. above ground, 246-ft. above sea level, lat. 38° 38' 54", long. 121° 28' 40".

Transmitter: 0.5-mi. N of intersection of Hwy. 880 & E. Levee Rd., Sacramento.

### \* Sacramento—K69FB, Trinity Christian Center of Santa Ana. Phone: 714-832-2950.

Technical facilities: 100-w TPO, 1.47-kw ERP, 400-ft. above ground, 423-ft. above sea level, lat. 38° 38' 54", long. 121° 28' 40".

Transmitter: North Market Blvd., Sacramento.

### \* Sacramento—Ch. 34, John Francis Hassler Jr.

\* Sacramento—Ch. 49, Western Bcstg. System.

### \* Sacramento—Ch. 53, Residential Bcstg. Corp.

\* Salinas—K06LV, Jeremy D. Lansman. Phone: 907-345-2630.

Technical facilities: 6.00-w TPO, 0.069-kw ERP, 23-ft. above ground, 3100-ft. above sea level, lat. 36° 45' 23", long. 121° 30' 05".

Transmitter: Fremont Peak radio site, 6.5-mi. S of San Juan Bautista.

Scheduled to begin operation: June 1, 1989.

### San Ardo/Bradley—K13ND, Monterey County Superintendent of Schools. Phone: 408-755-0383.

Studio: 901 Blanco Circle, Salinas, CA 93912.

Technical facilities: 10-w TPO, 0.095-kw ERP, 35-ft. above ground, 2820-ft. above sea level, lat. 37° 57' 30", long. 121° 00' 01".

Transmitter: Williams Hill, approx 7-mi. SW of San Ardo.

Equipment: Emcee transmitter; Taco antenna.

Began Operation: June 16, 1983.

Locally originated programming: College courses; public affairs.

Planned locally originated programming: Public access.

Personnel: William Roberts, station manager; Robert Oka, chief engineer; Troy Bramlett, superintendent.

Note: Operating as a translator; primary station KQED, San Francisco.

### \* San Diego—Ch. 31, Community Service Television Co.

### \* San Diego—Ch. 25, Citizens TV Systems Inc.

### \* San Diego—Ch. 63, Civic Light TV.

### \* San Diego—Ch. 61, Linda Gallenberger.

### \* San Diego—Ch. 27, Lupian-Warren-Barbard Partnership.

### \* San Diego—Ch. 17, Basic Economic Educations Inc.

### \* San Luis Obispo—K61EI, Alegria Bcstg. Corp.

Technical facilities: 100-w TPO, 0.99-kw ERP, 36-ft. above ground, 1801-ft. above

sea level, lat. 35° 18' 21", long. 120° 37' 20".

Transmitter: 2.8-mi. NE of city, Los Padres National Forest, San Luis Obispo.

### \* San Luis Obispo—K69FE, Alegria Bcstg. Corp.

Technical facilities: 100-w TPO, 0.99-kw ERP, 36-ft. above ground, 1801-ft. above sea level, lat. 35° 18' 21", long. 120° 37' 20".

Transmitter: 2.8-mi. NE of city, Los Padres National Forest, San Luis Obispo.

### \* San Luis Obispo—Ch. 22, Alameda TV.

### \* Santa Ana—Ch. 26, Central California Bcstrs.

### \* Santa Barbara—K49BZ, Response Bcstg. Corp.

Technical facilities: 100-w TPO, 1.93-kw ERP, 112-ft. above ground, 2477-ft. above sea level, lat. 34° 28' 15", long. 119° 40' 33".

Transmitter: KBLs(AM)/KTYD(FM) transmitter site, Gibraltar Rd., Santa Barbara.

### \* Santa Barbara—K67EA, N & K LPTV Inc.

Technical facilities: 1000-w TPO, 10.7-kw ERP, 26-ft. above ground, 2188-ft. above sea level, lat. 34° 22' 20", long. 119° 25' 13".

Transmitter: Rincon Peak.

### \* Santa Barbara—Ch. 36, Response Bcstg. Corp.

### \* Sonora—K25CT, Finnigan Communications Inc.

Technical facilities: 1000-w TPO, 10.80-kw ERP, 98-ft. above ground, 2097-ft. above sea level, lat. 37° 58' 21", long. 120° 22' 14".

Transmitter: 12549 Sanguinetti Rd.

### \* South Oroville—K55FC, Response Bcstg. Corp.

Technical facilities: 1000-w TPO, 41.7-kw ERP, 49-ft. above ground, 3379-ft. above sea level, lat. 39° 48' 43", long. 121° 33' 25".

Transmitter: Atop Sawmill Peak, near Magalia.

### \* South Oroville—Ch. 46, Response Bcstg. Corp.

### Tahoe City—K56BW, Gavilan Communications. Phone: 408-847-4222.

Technical facilities: 100-w TPO, 1.06-kw ERP, 30-ft. above ground, 6730-ft. above sea level, lat. 39° 08' 36", long. 120° 09' 49".

Transmitter: 1030 Skyline Dr., Tahoe City.

Equipment: Acrodyne transmitter; Scala antenna.

### Twenty-nine Palms—K06KU, Moore Bcstg. Inc.

Technical facilities: 10-w TPO, 0.108-kw ERP, 80-ft. above ground, 2565-ft. above sea level, lat. 34° 08' 11", long. 116° 10' 07".

Transmitter: 0.15-mi. S of KDHI(AM) tower & Twentynine Palms Hwy.

Locally originated programming: Art profiles; exercise; hunting & fishing show; news; public affairs.

Satellite programming: Country Music TV.

### \* Twentynine Palms—K25CU, Eddie Robinson.

Holds CP for change to 1000-w TPO, 19.40-kw ERP, 456-ft. above ground, 2703-ft. above sea level, lat. 34° 08' 11", long. 116° 10' 07".

Transmitter: KDHI(AM), tower. BPTTL-820324.

Transmitter: KDHI(AM), tower.

**Twentynine Palms**—K38AT, Valley/Palms Communications Inc.  
 Technical facilities: 100-w TPO, 0.558-kw ERP, 30-ft. above ground, 2129-ft. above sea level, lat. 34° 07' 30", long. 116° 00' 00".  
 Transmitter: 2.2-mi. ESE of Twentynine Palms.  
 Began Operation: September 1, 1987.  
 Personnel: Robert Gray, general manager.

**Twentynine Palms**—K63CG, Morongo Basin TV Club Inc. Phone: 619-367-1833.  
 Technical facilities: 100-w TPO, 1.19-kw ERP, 31-ft. above ground, 4281-ft. above sea level, lat. 34° 04' 32", long. 115° 57' 18".  
 Transmitter: Pinto Mtn., Twentynine Palms.  
 Equipment: Television Technology transmitter; Scala antenna.  
 Satellite Earth Station: Scientific-Atlanta, 3.8-meter.  
 Began Operation: March 18, 1983.  
 Satellite programming: SelecTV.

**Ukiah**—K47AL, Mendocino County Television. Phone: 707-468-8847.  
 Technical facilities: 100-w TPO, 2.50-kw ERP, 30-ft. above ground, 3159-ft. above sea level, lat. 39° 07' 03", long. 123° 05' 35".  
 Transmitter: Cow Mtn., 6.5-mi. SE of Ukiah.  
 Equipment: Television Technology transmitter; Scala antenna.  
 Began Operation: July 4, 1982.  
 Advertising: Yes. Rates: \$20.00/30 Sec.  
 Personnel: Orville Hem, station manager.

★ **Ukiah/Calpella/Redwood Valley**—K59CG, American Rural Television Systems Inc.  
 Technical facilities: 1.20-kw ERP, 32-ft. above ground, 3161-ft. above sea level, lat. 39° 07' 01", long. 125° 05' 34".  
 Transmitter: Purdy's Garden, Mendocino County.  
 Equipment: Television Technology transmitter; Scala antenna.

★ **Ventura**—K47CL, Ojai Assembly of God. Phone: 805-646-1296.  
 Studio: 190 E. El Roblar, Ojai, CA 93023.  
 Technical facilities: 100-w TPO, 1.25-kw ERP, 69-ft. above ground, 161-ft. above sea level, lat. 34° 16' 23", long. 119° 16' 06".  
 Transmitter: 396 S. San Clemente, Ventura.  
 Scheduled to begin operation: June 1, 1989.  
 Planned locally originated programming: Specials; children's programming; community programming; music; talk shows; news; weather; educational; religious.  
 Personnel: Ron Triggs, general manager.

**Victorville**—K33BT, Trinity Bcstg. Network Inc. Phone: 714-832-2950.  
 Technical facilities: 100-w TPO, lat. 34° 36' 36", long. 117° 17' 13".  
 Satellite programming: Trinity Bcstg. Network.

★ **Visalia**—K05Y, Central California Bcstrs. Inc.  
 Technical facilities: 10-w TPO, 0.213-kw ERP, 276-ft. above ground, 591-ft. above sea level, lat. 36° 16' 10", long. 119° 17' 31".  
 Transmitter: Liberty Rd., 0.2-mi. E of Liberty & Butler Rds. intersection.

★ **Visalia**—Ch. 5, Evarista Romero.

★ **Vista & Oceanside**—K49BV, Lupian Warren Bamard Partnership. Phone: 619-698-7300.  
 Studio: 8691 Echo Dr., La Mesa, CA 92041.  
 Technical facilities: 100-w TPO, 2.61-kw ERP, 69-ft. above ground, 1742-ft. above

sea level, lat. 33° 12' 53", long. 117° 11' 15".  
 Transmitter: Blackjack Hill communications site, 3-mi. E of Vista.  
 Scheduled to begin operation: December 1, 1988.  
 Planned locally originated programming: Religious.  
 Planned satellite programming: PTL; Trinity Bcstg. Network.  
 Advertising: No.

★ **Westwood**—K22AV, Sainte Limited. Phones: 209-523-0777; 209-578-1900.  
 Studio: Cohasset Rd., Chico, CA.  
 Technical facilities: 7.27-kw ERP, lat. 40° 19' 30", long. 120° 59' 30".  
 Transmitter: Cohasset Rd., Chico, CA.  
 Scheduled to begin operation: August 1, 1989.  
 Planned locally originated programming: News; public affairs; religious.  
 Satellite programming: Univision.  
 Planned satellite programming: Religious.  
 Personnel: Gregg Schafer, sales; Chuck Tiff, engineering.

**Note:** Will operate as a translator; primary station KBCP, Ch. 46, Paradise, CA.

★ **Yuba City**—K34AW, Family Television Inc.  
 Technical facilities: 26.4-kw ERP, lat. 39° 14' 12", long. 121° 47' 03".

**Yucca**—K26BH, Valley/Palms Communications Inc.  
 Technical facilities: 18-w TPO, 0.024-kw ERP, 32-ft. above ground, 4138-ft. above sea level, lat. 34° 08' 56", long. 116° 26' 42".  
 Transmitter: 2-mi. N of Yucca Valley at end of Oakwood Dr.  
 Began Operation: October 1, 1986.  
 Personnel: Robert Gray, general manager.

COLORADO

★ **Alamosa**—K12NI, K. Sandoval Burke.  
 Technical facilities:

★ **Alamosa**—Ch. 22, Eddie Robinson.

**Aspen**—K23AE, Withers Broadcasting. Phone: 303-242-5000.  
 Studio: 400 W. Main St., Aspen, CO 81611.  
 Technical facilities: 100-w TPO, 1.05-kw ERP, 54-ft. above ground, 9446-ft. above sea level, lat. 39° 13' 33", long. 105° 50' 00".  
 Transmitter: Lower Red Mountain, 2.5-mi. NNW of Aspen Center.  
 Equipment: Emcee transmitter; Scala antenna.  
 Began Operation: January 1, 1988.  
 Advertising: Yes. Rates: \$90.00/30 Sec.  
 Personnel: Tom McGill, station manager; Rick Bralner, operations mgr.

**Note:** Operating as a translator of KREG-TV, Glenwood Springs, CO.

★ **Aurora**—K66DK, Jerold R. Welch.  
 Technical facilities: 1000-w TPO, 28.2-kw ERP, 240-ft. above ground, 5784-ft. above sea level, lat. 39° 40' 31", long. 104° 52' 22".  
 Transmitter: 8507 Flitt Ave.

★ **Aurora**—Ch. 66, Jerold R. Welch.

**Buena Vista**—K16BE, Mountain TV Network Inc.  
 Technical facilities: 100-w TPO, 1.31-kw ERP, 95-ft. above ground, 11145-ft. above sea level, lat. 38° 41' 24", long. 106° 11' 31".

Transmitter: 11-mi. SSW of Buena Vista.

★ **Buena Vista**—K18BJ, Mountain TV Network Inc.  
 Technical facilities: 100-w TPO, 1.30-kw ERP, 93-ft. above ground, 10897-ft. above sea level, lat. 38° 41' 24", long. 106° 11' 31".  
 Transmitter: 11-mi. SSW of Buena Vista.

★ **Buena Vista**—K50BI, Mountain TV Network Inc.  
 Technical facilities: 100-w TPO, 1.47-kw ERP, 100-ft. above ground, 11144-ft. above sea level, lat. 38° 41' 24", long. 106° 11' 31".  
 Transmitter: 11-mi. SSW of Buena Vista.

★ **Buena Vista**—K56CK, Mountain TV Network Inc.  
 Technical facilities: 100-w TPO, 1.527-kw ERP, 100-ft. above ground, 11144-ft. above sea level, lat. 38° 41' 24", long. 106° 11' 31".  
 Transmitter: 11-mi. SSW of Buena Vista.

★ **Cedaredge**—K38BF, Collis Michael Callihan.  
 Technical facilities: 2.16-kw ERP, lat. 39° 55' 16", long. 107° 54' 26".

★ **Cedaredge**—K40AU, Collis Michael Callihan.  
 Technical facilities: 2.16-kw ERP, lat. 38° 55' 16", long. 107° 54' 26".

**Colorado Springs**—K43CG, Full Gospel Outreach Inc.  
 Technical facilities: 100-w TPO, 14.7-kw ERP, 59-ft. above ground, 9511-ft. above sea level, lat. 38° 44' 46", long. 104° 51' 37".  
 Transmitter: Cheyenne Mountain, approx. 6.5-mi. SSW of center of Colorado Springs.

★ **Colorado Springs**—Ch. 45, Barbara J. Ward & Horace Ward Jr.

**Cortez**—K20AF, Muller Bcstg.  
 Technical facilities: 20-w TPO, 0.89-kw ERP, 75-ft. above ground, 6275-ft. above sea level, lat. 37° 20' 15", long. 108° 36' 00".

**Cortez**—K26CI, Collis Michael Callihan.  
 Technical facilities: 100-w TPO, 1.01-kw ERP, 184-ft. above ground, 6325-ft. above sea level, lat. 37° 21' 53", long. 108° 35' 17".  
 Transmitter: City of Cortez Industrial Park, 1.2-mi. N of intersection of Hwys. 160 & 166.

★ **Cortez**—K28CO, Susan Easton.  
 Technical facilities: 10-w TPO, 0.19-kw ERP, 135-ft. above ground, 6280-ft. above sea level, lat. 37° 20' 20", long. 108° 36' 10".  
 Transmitter: 925 S. Broadway.

★ **Cortez**—K30AT, James Connell.  
 Technical facilities: 0.56-kw ERP, lat. 37° 20' 15", long. 108° 36' 00".

★ **Cortez**—K53BP, Classic Video Systems Inc.  
 Technical facilities: 0.67-kw ERP, lat. 37° 20' 15", long. 108° 36' 00".

★ **Cortez**—Ch. 24, Collis Michael Callihan.

★ **Craig**—K23AY, Mountain TV Network Inc.  
 Technical facilities: 0.88-kw ERP, lat. 40° 33' 56", long. 107° 36' 31".

★ **Craig**—K25BU, Mountain TV Network Inc.  
 Technical facilities: 100-w TPO, 0.88-kw ERP, 93-ft. above ground, 7449-ft. above sea level, lat. 40° 33' 56", long. 107° 36' 31".

Transmitter: 4-mi. NW of Craig.

★ **Craig**—K35AY, Mountain TV Network Inc.  
 Technical facilities: 0.94-kw ERP, lat. 40° 33' 56", long. 107° 36' 31".

★ **Craig**—Ch. 17, Mountain TV Network Inc.

★ **Craig**—Ch. 41, Mountain TV Network Inc.

**Denver**—K47AQ, Marilyn Hickey Ministries. Phone: 303-777-7722.  
 Studio: 455 S. Platte River Dr., Denver, CO 80223.

Technical facilities: 1000-w TPO, 16.2-kw ERP, 100-ft. above ground, 5490-ft. above sea level, lat. 39° 51' 08", long. 105° 00' 51".

Holds CP for change to 1000-w TPO, 25.60-kw ERP, 131-ft. above ground, 5587-ft. above sea level.

Transmitter: NE corner of 85th & Zuni, Federal Heights.  
 Equipment: Television Technology transmitter; Scala antenna.  
 Satellite Earth Station: In operation, 5-meter. Began Operation: June 1, 1987.

Locally originated programming: Specials; children's programming; exercise; magazines; music; music video clips; talent shows; music videos with DJ; talk shows; variety shows; news; college courses; public affairs; religious.

Planned locally originated programming: Classified advertising; character generated news.

Satellite programming: 700 Club; Liberty Bcstg. Network; music videos; PTL; religious; syndicated programming.

Advertising: No.  
 Personnel: Gene Steiner, general manager; Ken Williams, chief engineer; Ann Schumaker, promotion director; Mark Olson, master control operator; Pat Rosales, traffic manager.

**Denver**—K57BT, Trinity Bcstg. of Denver Inc. Phone: 714-832-2950.

Studio: 90th & Yates St., Westminster, CO.  
 Technical facilities: 1000-w TPO, 0.769-kw ERP, 449-ft. above ground, 7722-ft. above sea level, lat. 39° 43' 59", long. 105° 14' 12".

Transmitter: Lookout Mountain, adjacent to Cody Monument, Golden.  
 Equipment: Acrodyne transmitter; Scala antenna.  
 Began Operation: April 1, 1982.  
 Satellite programming: Trinity Bcstg. Network.

**Durango**—K39AH, Mountain States Bcstg. Technical facilities:  
 Requests CP for change to 1000-w TPO, 12.79-kw ERP BPTTL-JA0702R6.  
 Began Operation: March 1, 1987.

**Note:** Operating as a translator, primary station KGSW, Albuquerque, NM.

★ **Fort Collins**—K54CO, Echonet Corp.  
 Technical facilities: 1000-w TPO, 8.52-kw ERP, 200-ft. above ground, 5555-ft. above sea level, lat. 40° 40' 50", long. 104° 56' 32".  
 Transmitter: 6.8-mi. NE of Fort Collins.

**Note:** Operating as a translator; primary station KUBD, Denver, CO.

★ **Glenwood Springs**—K15CB, Black Women's Network of NJ Inc.  
 Technical facilities: 1000-w TPO, 10.8-kw ERP, 246-ft. above ground, 5994-ft. above sea level, lat. 39° 33' 10", long. 107° 19' 48".

Transmitter: NW part of town, NE of rallyrd.

**Glenwood Springs**—K25AH, Colorado West Bcstg. Inc.

## Low Power TV Stations—Colorado

Studio: 1322 1/2 Grand Ave., Glenwood Springs, CO 81601.  
 Technical facilities: 0.36-kw ERP, lat. 39° 31' 58", long. 107° 20' 30".  
 Transmitter: Glenwood Springs.  
 Equipment: Television Technology transmitter.

**Glenwood Springs—K65CK**, Pikes Peak Bcstg. Co. Inc. Phone: 303-632-1515.  
 Technical facilities: 100-w TPO, 3.087-kw ERP, 65-ft. above ground, 7985-ft. above sea level, lat. 39° 32' 38", long. 107° 17' 59".  
 Holds CP for change to, 66-ft. above ground, 7986-ft. above sea level.  
 Transmitter: Lookout Point, 1.4-mi. E of Glenwood Springs.  
 Equipment: Television Technology transmitter; Scala antenna.  
 Began Operation: May 15, 1988.

\* **Grand Junction—K31AP**, Lorene L. Duran.  
 Technical facilities: 122-kw ERP, lat. 39° 05' 02", long. 108° 13' 11".

\* **Grand Junction—K51CF**, Penny Drucker.  
 Technical facilities: 1000-w TPO, 7.50-kw ERP, 400-ft. above ground, 4961-ft. above sea level, lat. 39° 05' 35", long. 108° 35' 51".  
 Transmitter: 1.5-mi. W of Grand Junction.

**Grand Valley—K45AF**, Pikes Peak Broadcasting Co. Inc. Phone: 303-632-1515.  
 Technical facilities: 20-w TPO, 0.822-kw ERP, 15-ft. above ground, 7209-ft. above sea level, lat. 39° 26' 34", long. 107° 57' 57".  
 Transmitter: 4.5 mi. ESE of Grand Valley.  
 Equipment: Television Technology transmitter; Scala antenna.  
 Began Operation: August 15, 1988.  
 Personnel: Neil O. Klocksion, general manager.

**Gunnison—K02LY**, Gunnison County Metropolitan Recreation District. Phone: 303-641-3290.  
 Studio: 105 N. Wisconsin, Gunnison, CO 81230.  
 Technical facilities: 10-w TPO, 0.024-kw ERP, 46-ft. above ground, 8666-ft. above sea level, lat. 38° 31' 45", long. 106° 54' 22".  
 Transmitter: Tenderfoot Mtn., 1.5-mi. SE of Gunnison.  
 Equipment: Television Technology transmitter; Scala antenna.  
 Began Operation: September 1, 1982.  
 Advertising: No.  
 Personnel: Carol Draper, station manager; Fred Jones, chief engineer.

**Gunnison—K04DH**, Gunnison County Metropolitan Recreation District. Phone: 303-641-0196.  
 Technical facilities: 0.01-kw ERP, 35-ft. above ground, 8620-ft. above sea level, lat. 38° 31' 25", long. 106° 54' 20".  
 Transmitter: 2-mi. SE of Gunnison.

\* **Hermosa—K45AM**, Response Bcstg. Corp.  
 Technical facilities: 1000-w TPO, 43.5-kw ERP, 69-ft. above ground, 9039-ft. above sea level, lat. 37° 20' 18", long. 107° 49' 21".

\* **Hermosa—K49AV**, Response Bcstg. Corp.  
 Technical facilities: 1000-w TPO, 43.5-kw ERP, 69-ft. above ground, 9039-ft. above sea level, lat. 37° 20' 18", long. 107° 49' 21".  
 Transmitter: E end of Missionary Ridge, San Juan National Forest.  
 Equipment: Thomson LGT transmitter; Bogner antenna.

\* **Howard—K61CO**, Black Coalition for Media Diversity.  
 Technical facilities: 0.749-kw ERP, lat. 38° 26' 28", long. 105° 50' 41".

\* **Lake City—K48BH**, Owen Bcstg. Inc. Phone: 615-521-8865.

\* **Lakewood—Ch. 41**, Front Range Educational Media.

\* **Lamar—K148D**, Mountain TV Network Inc.  
 Technical facilities: 0.64-kw ERP, lat. 38° 13' 58", long. 102° 56' 08".

\* **Lamar—K18BI**, Mountain TV Network Inc.

Technical facilities: 100-w TPO, 4289-kw ERP, 298-ft. above ground, 4289-ft. above sea level, lat. 38° 18' 58", long. 102° 56' 08".  
 Transmitter: 19.1-mi. NW of Lamar.

\* **Lamar—K20AT**, Mountain TV Network Inc.  
 Technical facilities: 0.64-kw ERP, lat. 38° 13' 58", long. 102° 56' 08".

\* **Lamar—K24AT**, Mountain TV Network Inc.  
 Technical facilities: 0.64-kw ERP, lat. 38° 13' 58", long. 102° 56' 08".

\* **Lamar—K30AY**, Mountain TV Network Inc.  
 Technical facilities: 100-w TPO, 0.693-kw ERP, 100-ft. above ground, 4386-ft. above sea level, lat. 38° 13' 58", long. 102° 56' 08".  
 Transmitter: 19-mi. NW of Lamar.

\* **Lamar—K33AM**, Rene Rodriguez.  
 Technical facilities: 0.89-kw ERP, lat. 38° 06' 39", long. 102° 36' 59".

\* **Lamar—K36AU**, Mountain TV Network Inc.  
 Technical facilities: 0.70-kw ERP, lat. 38° 13' 58", long. 102° 56' 08".

\* **Lamar—K42BY**, Mountain TV Network Inc.  
 Technical facilities: 100-w TPO, 0.713-kw ERP, 95-ft. above ground, 4387-ft. above sea level, lat. 38° 13' 58", long. 102° 56' 08".  
 Transmitter: 19-mi. NW of Lamar.

\* **Lamar—K46AY**, Mountain TV Network Inc.  
 Technical facilities: 0.72-kw ERP, lat. 38° 13' 58", long. 102° 56' 08".

\* **Lamar—K48CV**, Mountain TV Network Inc.  
 Technical facilities: 100-w TPO, 0.74-kw ERP, 95-ft. above ground, 4387-ft. above sea level, lat. 38° 13' 58", long. 102° 56' 08".  
 Transmitter: 19-mi. NW of Lamar.

\* **Leadville—K158D**, Mountain TV Network Inc.  
 Technical facilities: 100-w TPO, 0.85-kw ERP, 95-ft. above ground, 12710-ft. above sea level, lat. 39° 16' 45", long. 106° 14' 11".  
 Transmitter: 3-mi. NE of Leadville.

\* **Leadville—K178D**, Mountain TV Network Inc.  
 Technical facilities: 100-w TPO, 0.872-kw ERP, 95-ft. above ground, 12706-ft. above sea level, lat. 39° 16' 45", long. 106° 14' 11".  
 Transmitter: 3-mi. NE of Leadville.

\* **Leadville—K258C**, Mountain TV Network Inc.  
 Technical facilities: 0.88-kw ERP, lat. 39° 16' 45", long. 106° 14' 11".

\* **Leadville—K63CW**, Mountain TV Network Inc.  
 Technical facilities: 1.04-kw ERP, lat. 39° 16' 45", long. 106° 14' 11".

\* **Limon—K168R**, Mountain TV Network Inc.  
 Technical facilities: 100-w TPO, 0.87-kw ERP, 95-ft. above ground, 5827-ft. above sea level, lat. 39° 20' 10", long. 103° 37' 36".  
 Transmitter: 5-mi. NE of Limon.

\* **Limon—K32AX**, Mountain TV Network Inc.  
 Technical facilities: 0.92-kw ERP, lat. 39° 20' 10", long. 103° 37' 36".  
 Transmitter: 5-mi. NE of Limon.

\* **Limon—K508F**, Mountain TV Network Inc.  
 Technical facilities: 0.98-kw ERP, lat. 39° 20' 10", long. 103° 37' 36".  
 Transmitter: 5-mi. NE of Limon.

\* **Limon—K52CY**, Mountain TV Network Inc.  
 Technical facilities: 100-w TPO, 1.00-kw ERP, 95-ft. above ground, 5827-ft. above sea level, lat. 39° 20' 10", long. 103° 37' 36".  
 Transmitter: 5-mi. NE of Limon.

\* **Limon—K548P**, Mountain TV Network Inc.  
 Technical facilities: 0.99-kw ERP, lat. 39° 20' 10", long. 103° 37' 36".  
 Transmitter: 5-mi. NE of Limon.

\* **Limon—K56CL**, Mountain TV Network Inc.  
 Technical facilities: 1.01-kw ERP, lat. 39° 20' 10", long. 103° 37' 36".  
 Transmitter: 5-mi. NE of Limon.

\* **Limon—K58CR**, Mountain TV Network Inc.  
 Technical facilities: 100-w TPO, 1.01-kw ERP, 95-ft. above ground, 5827-ft. above sea level, lat. 39° 20' 10", long. 103° 37' 36".  
 Transmitter: 5-mi. NE of Limon.

\* **Limon—K60CZ**, Mountain TV Network Inc.  
 Technical facilities: 1.03-kw ERP, lat. 39° 20' 10", long. 103° 37' 36".

\* **Limon—K62CC**, Mountain TV Network Inc.  
 Technical facilities: 1.02-kw ERP, lat. 39° 20' 10", long. 103° 37' 36".

\* **Loveland—K48CG**, Trinity Bcstg. Network Inc. Phone: 714-832-2950.  
 Technical facilities: 7.00-kw ERP, 387-ft. above ground, 5351-ft. above sea level, lat. 40° 23' 31", long. 105° 05' 51".  
 Transmitter: KLOV-FM, near corner of First St. & Taft Ave.  
 Scheduled to begin operation: Fall 1988.

\* **Manassa—K398Z**, Mountain TV Network Inc.  
 Technical facilities: 100-w TPO, 2.20-kw ERP, 95-ft. above ground, 9308-ft. above sea level, lat. 37° 12' 47", long. 105° 48' 27".  
 Transmitter: 7.5-mi. NE of Manassa.

\* **Montrose—K22CB**, Telemidia Inc.  
 Technical facilities: 1000-w TPO, 41.1-kw ERP, 138-ft. above ground, 10637-ft. above sea level, lat. 38° 19' 25", long. 107° 37' 40".  
 Transmitter: 17.2-mi. SE of Montrose.

**New Castle/rural Garfield County—K36AF**, Pikes Peak Bcstg. Co. Phone: 303-632-1515.

Technical facilities: 20-w TPO, 0.145-kw ERP, 16-ft. above ground, 6355-ft. above sea level, lat. 39° 33' 56", long. 107° 31' 57".

Transmitter: 0.5-mi. S of New Castle.  
 Equipment: Television Technology transmitter; Scala antenna.  
 Began Operation: June 1, 1988.  
 Personnel: Neil O. Klocksion, gen. mgr.

\* **Pagosa Springs—K40AO**, Eddie Robinson.  
 Technical facilities: 15.1-kw ERP, 350-ft. above ground, 7106-ft. above sea level, lat. 37° 15' 24", long. 107° 01' 06".  
 Transmitter: 0.58-mi. S of city.

\* **Parlin, Doyleville & Lower Quartz C—Ch. 63**, Gunnison County Metropolitan Recreation District.

\* **Pueblo—K34BJ**, Susan Easton.  
 Technical facilities: 43.0-kw ERP, lat. 38° 02' 29", long. 105° 11' 05".

\* **Pueblo—K48CU**, Zenon Reynarowych.  
 Technical facilities: 100-w TPO, 65.8-kw ERP, 210-ft. above ground, 4869-ft. above sea level, lat. 38° 15' 41", long. 104° 41' 17".  
 Transmitter: 4-mi. W. of Pueblo.

\* **Pueblo—Ch. 18**, MidAmerica LPTV Assoc. Inc.

\* **Rangely—K30BA**, Owen Bcstg. Enterprises.

**Rifle/rural Garfield County—K57CR**, Pikes Peak Bcstg. Co. Phone: 303-632-1515.  
 Technical facilities: 100-w TPO, 3.385-kw ERP, 16-ft. above ground, 8150-ft. above sea level, lat. 39° 32' 10", long. 107° 56' 56".  
 Transmitter: 9-mi. W of Rifle.

Equipment: Television Technology transmitter; Scala antenna.  
 Began Operation: June 1, 1988.  
 Personnel: Neil O. Klocksion, general manager.

\* **Rocky Ford—K17AW**, Valley Wide Communications.  
 Technical facilities: 16.1-kw ERP, lat. 39° 03' 30", long. 103° 35' 30".

\* **Rocky Ford—K198P**, Valley Wide Communications.  
 Technical facilities: 1000-w TPO, 16.1-kw ERP, 98-ft. above ground, 4337-ft. above sea level, lat. 38° 03' 30", long. 103° 35' 30".  
 Transmitter: 3-mi. N of Swink, CO.

\* **Rocky Ford—Ch. 23**, Valley Wide Communications.

\* **Springfield—K198Q**, Mountain TV Network Inc.  
 Technical facilities: 100-w TPO, 869-kw ERP, 95-ft. above ground, 5094-ft. above sea level, lat. 37° 21' 59", long. 102° 39' 48".  
 Transmitter: 3-mi. SW of Springfield.

\* **Springfield—K258S**, Mountain TV Network Inc.  
 Technical facilities: 0.88-kw ERP, lat. 37° 21' 59", long. 102° 39' 48".

\* **Springfield—K298E**, Mountain TV Network Inc.

\* **Springfield—K458D**, Mountain TV Network Inc.  
 Technical facilities: 0.97-kw ERP, lat. 37° 21' 59", long. 102° 39' 48".

\* **Springfield—K478K**, Mountain TV Network Inc.



Technical facilities: 0.99-kw ERP, lat. 37° 21' 59", long. 102° 39' 48".

★ **Springfield**—K60DP, Baca County. Technical facilities: 100-w TPO, 0.932-kw ERP, 289-ft. above ground, 4829-ft. above sea level, lat. 37° 21' 44", long. 102° 38' 44".

Transmitter: 3-mi. S of Springfield.

★ **Springfield**—Ch. 17, Mountain TV Network Inc.

★ **Springfield**—Ch. 23, Mountain TV Network Inc.

★ **Springfield**—Ch. 35, Mountain TV Network Inc.

★ **Springfield & rural Baca County**—K29BE, Mountain TV Network Inc.

★ **Swink**—K23AZ, Valley Wide Communications.

Technical facilities: 16.0-kw ERP, lat. 38° 03' 30", long. 103° 35' 30".

★ **Telluride**—K21AZ, Howard D. Berkey III.

**Trinidad**—K12MU, Southwest Community TV.

Technical facilities: 0.10-kw ERP, 100-ft. above ground, 6100-ft. above sea level, lat. 37° 08' 35", long. 104° 26' 40".

Transmitter: 4-mi. SE of Trinidad.

★ **Trinidad**—K25AJ, Southwest Community TV.

Technical facilities: 1000-w TPO, 7.993-kw ERP, 100-ft. above ground, 6100-ft. above sea level, lat. 37° 08' 35", long. 104° 26' 40".

Transmitter: 4-mi. SE of Trinidad.

Equipment: Emcee transmitter; Bogner antenna.

★ **Vail**—K36AM, Resort Bcstg. Inc. Technical facilities: 1000-w TPO, 18.7-kw ERP, lat. 39° 38' 35", long. 106° 23' 48".

Transmitter: Hwy. 70, W of Vail.

★ **Wiley**—K12NG, Localvision. Phone: 602-945-6746.

Technical facilities: 0.04-kw ERP, lat. 38° 08' 22", long. 102° 42' 58".

## CONNECTICUT

★ **Darien**—Ch. 33, Rev. Dr. Carrie L. Thomas.

★ **Hartford**—W11BJ, National Black Media Coalition.

Technical facilities: 10-w TPO, 0.068-kw ERP, 249-ft. above ground, 961-ft. above sea level, lat. 41° 42' 13", long. 72° 49' 57".

Transmitter: Rattlesnake Mountain, 2000-ft. off Colt Hwy.

**Hartford**—W138F, Channel 13 Television Inc. Phone: 203-547-1303. Fax: 203-549-6834.

Studio: 886 Maple Ave., Hartford, CT 06114. Technical facilities: 10-w TPO, 0.06-kw ERP, 291-ft. above ground, 735-ft. above sea level, lat. 41° 45' 39", long. 72° 48' 08".

Requests modification of CP for change to, 0.08800-kw ERP 313-ft. above sea level, BMPTVL-880624TW.

Transmitter: 60 Washington St., Hartford, CT.

Equipment: Comsonics transmitter; Scala antenna.

Satellite Earth Stations: Paraclype 16-meter; Paraclype 12-meter.

Multichannel TV Sound: Separate Audio Program.

Began Operation: June 14, 1986.

Locally originated programming: Health; specials; children's programming; sports; community programming; language oriented programming; local special events; sports magazine; parades; music video clips; documentaries; talk shows; variety shows; ethnic; news; entertainment; wire service news; public affairs; game shows; religious; Spanish; Italian; Greek; Polish; Portuguese.

Satellite programming: International TV Network; RAI; Soccer from Italy; Telemundo. Advertising: Yes. Rates: \$60.00/30 Sec.; \$150.00/Min.; Italian soccer, \$100/Min.

Personnel: Lucio C. Ruzzier, president, general & sales manager; Efrain Rodriguez, assistant station manager; Quintino Cianfaglione, local sales manager; Salvatore Minniti, chief engineer; Peter Manousos, news director; Paul D'Agostino, program director & controller.

★ **New Haven**—W108Q, National Black Media Coalition.

Technical facilities: 10-w TPO, 0.168-kw ERP, 66-ft. above ground, 525-ft. above sea level, lat. 41° 20' 58", long. 72° 58' 27".

Transmitter: 3.7-mi. NW of center of New Haven.

★ **West Haven**—W28AJ, Paging Assoc. Inc.

Technical facilities: 1000-w TPO, 49.6-kw ERP, 164-ft. above ground, 315-ft. above sea level, lat. 41° 17' 28", long. 72° 58' 06".

Transmitter: 24 Rockdale Rd.

## DELAWARE

★ **Dover**—W27AJ, Delmarva Bcst. Service General Partnership. Phone: 301-742-4747.

Technical facilities: 1000-w TPO, 81.4-kw ERP, 229-ft. above ground, 255-ft. above sea level, lat. 39° 11' 10", long. 75° 29' 26".

Transmitter: N of White Oak Rd., 0.155-mi. SW of Long Point Rd.

**Dover**—W67BG, Trinity Bcstg. Network. Phone: 714-832-2950.

Technical facilities: 100-w TPO, 1.10-kw ERP, 186-ft. above ground, 150-ft. above sea level, lat. 39° 10' 11", long. 75° 33' 13".

Holds CP for change to 11.20-kw ERP.

Transmitter: WKEN(AM) radio tower site, Dover.

Began Operation: May 1, 1987.

★ **Oak Grove**—W55AY, Community Television. Phone: 703-632-9784.

Technical facilities: 1000-w TPO, 9.21-kw ERP, 201-ft. above ground, 234-ft. above sea level, lat. 39° 12' 04", long. 75° 33' 56".

Transmitter: 4-mi. NW of Oak Grove.

## DISTRICT OF COLUMBIA

**Washington**—W14AA, Los Cerezos Television Co. Phone: 202-686-1400.

Studio: 5151 Wisconsin Ave. NW, Washington, DC 20016.

Technical facilities: 315.-kw ERP, 450-ft. above ground.

Transmitter: American University, Washington, D.C.

Began Operation: June 1, 1980.

Locally originated programming: Specials; sports; community programming; local special events; talent shows; music videos with DJ; news; weather; public affairs.

Satellite programming: Univision.

Advertising: Yes. Rates: \$300.00/Min.

Personnel: Antonio Guemica, general manager; Elio Aguilar, sales manager.

★ **Washington**—W42AJ, Communicating Corp. Phone: 202-872-6570.

Technical facilities: 1000-w TPO, 10.3-kw ERP, 102-ft. above ground, 489-ft. above sea level, lat. 38° 56' 09", long. 77° 04' 26".

Transmitter: 3501 38th St. NW, Washington, DC.

Personnel: Christopher S. Sargent, president.

## FLORIDA

**Alachua**—W69AY, Cozzin Communications Corp. Phone: 904-376-6969.

Studio: 1001 Waldo Rd., Gainesville, FL 32601.

Technical facilities: 1000-w TPO, 38.02-kw ERP, 567-ft. above ground, 231-ft. above sea level, lat. 29° 42' 45", long. 82° 18' 08".

Transmitter: 1001 Waldo Rd., Gainesville.

Equipment: Thomson LGT transmitter; Bogner antenna.

Began Operation: October 18, 1984.

Locally originated programming: Health; specials; sports; horror shows; state university sports; music video clips; music videos with DJ; talk shows; variety shows; wire service news; weather.

Planned locally originated programming: Classified advertising.

Satellite programming: Syndicated programming.

Advertising: Yes. Rates: \$35.00/30 Sec.; \$60.00/Min.

Personnel: Thomas Zingale, station manager; Warren Palmer, general sales manager; J. L. Anderson, chief engineer; Bob Michaels, news director; Gary Jaffe, promotion director; Kay Hamilton, business mgr.

**Apalachicola**—W03AS, Richard L. Plessinger. Phone: 904-670-8013.

Studio: Island Dr., Eastpoint, FL.

Technical facilities: 10-w TPO, 0.002-kw ERP, 365-ft. above ground, 370-ft. above sea level, lat. 29° 43' 57", long. 84° 53' 24".

Transmitter: Island Dr.

Equipment: Emcee transmitter; Scala antenna.

Locally originated programming: Specials; music videos with DJ; variety shows; weather; public access; public affairs.

Satellite Earth Station: In operation.

Advertising: Yes. Rates: \$15.00/30 Sec.; \$26.00/Min.

Personnel: Richard L. Plessinger.

★ **Boca Raton**—W58BH, Guenter Marksteiner. Phone: 603-964-1040.

Technical facilities: 1000-w TPO, 12.4-kw ERP, 69-ft. above ground, 86-ft. above sea level, lat. 26° 22' 01", long. 80° 07' 30".

Transmitter: 1 Boca Place, 2255 Glades Rd., Boca Raton.

Satellite Earth Station: Planned.

Multichannel TV Sound: Plans stereo & separate audio program.

Scheduled to begin operation: January 1, 1989.

Planned locally originated programming: Community programming; local special

events; educational; college courses; Digital Broadcasting Corp. Advertising: Planned.

**Note:** Will operate in conjunction with W65BM, Jacksonville & W53AL, West Palm Beach, FL.

★ **Bradenton**—W69BD, Weather Center International Inc. Phone: 608-274-1441.

Technical facilities: 1000-w TPO, 13.7-kw ERP, 504-ft. above ground, 468-ft. above sea level, lat. 27° 20' 06", long. 82° 25' 13".

Transmitter: 5-mi. E of Sarasota off Hwy. 780.

Equipment: Television Technology transmitter; Bogner antenna.

Scheduled to begin operation: September 30, 1987.

Planned locally originated programming: Health; children's programming; sports; classified advertising; community programming; magazines; music; talk shows; news; weather; public affairs; game shows; religious.

Advertising: Yes. Rates: \$40.00/30 Sec.; \$60.00/Min.; \$250.00/Hour.

Personnel: Dan Dobrowski, president.

★ **Chipley**—W05BF, Pentacom Bcstg. Corp.

Technical facilities: 10-w TPO, 0.018-kw ERP, 285-ft. above ground, 374-ft. above sea level, lat. 30° 49' 46", long. 85° 31' 58".

Transmitter: E side of Hwy. 77 N., 2-mi. outside of city limits.

★ **Cocoa**—W31AT, National Black Media Coalition.

Technical facilities: 1000-w TPO, 32.5-kw ERP, 356-ft. above ground, 375-ft. above sea level, lat. 28° 20' 59", long. 80° 46' 29".

Transmitter: 2.6-mi. W of city center.

★ **Cocoa**—Ch. 62, Beach Bcstg.

★ **Crystal River**—Ch. 39, WTSP-TV Inc.

★ **Crystal River**—W04BY, Gregg K. Jones, dba Clearvision Communications.

Technical facilities: 10-w TPO, 0.062-kw ERP, 144-ft. above ground, 193-ft. above sea level, lat. 28° 56' 30", long. 82° 34' 40".

Transmitter: 21-mi. NE of Crystal River, E of Hwy. 495.

★ **Crystal River**—W12BF, West Florida Television Ltd.

Technical facilities: 10-w TPO, 0.124-kw ERP, 300-ft. above ground, 500-ft. above sea level, lat. 28° 51' 38", long. 82° 26' 26".

Transmitter: Approx. 3-mi. E of Lecanto, N of Rte. 44.

Equipment: Television Technology transmitter; Scala antenna.

★ **Crystal River**—W17AN, Community Television.

Technical facilities: 11.9-kw ERP, lat. 28° 52' 35", long. 82° 37' 27".

★ **Daytona Beach**—W11BQ, American TV Network Inc.

Technical facilities: 10-w TPO, 0.022-kw ERP, 381-ft. above ground, 417-ft. above sea level, lat. 29° 10' 24", long. 81° 09' 24".

Transmitter: 7-mi. W of Daytona Beach.

★ **Daytona Beach**—W42AM, American Television Network Inc. Phone: 202-789-2377.

Technical facilities: 1000-w TPO, 48.4-kw ERP, 381-ft. above ground, 417-ft. above sea level, lat. 29° 10' 24", long. 81° 09' 24".

## Low Power TV Stations—Florida

Transmitter: 7-mi. W of Daytona Beach.

**Daytona Beach—W46AP**, Microband Corp. of America.

Technical facilities: 1000-w TPO, 19.7-kw ERP, 259-ft. above ground, 276-ft. above sea level, lat. 29° 14' 14", long. 81° 03' 32".

Transmitter: 109 Maple St., Daytona Beach. Personnel: Jim Wiesenberg, general manager; Ken Pratt, sales manager.

★ **De Funiak Springs—W24AM**, Ashley Norman Davis Jr. Phone: 904-892-4038. Studio: German Club Road, De Funiak Springs, FL 32433

Technical facilities: 1000-w TPO, 10.8-kw ERP, 187-ft. above ground, 404-ft. above sea level, lat. 30° 44' 18", long. 86° 06' 22".

Transmitter: 1.2-mi. NE of Courthouse, near West Sandy Creek.

Equipment: RCA transmitter; Scala antenna. Scheduled to begin operation: November 1, 1988.

Planned locally originated programming: Health; children's programming; sports; classified advertising; hunting & fishing show; community programming; fishing show; city council meetings; local special events; music; parades; talent shows; music videos with DJ; talk shows; variety shows; ethnic; news; entertainment; weather; public access; farm information; public affairs; religious.

Planned satellite programming: Liberty Bcstg. Network; movies; music videos; news; religious; sports.

Advertising: Yes. Rates: \$6.00/30 Sec.; \$10.00/Min.; \$75.00/Hour.

Personnel: Norm Davis, general manager & chief engineer; Pam Davis, program director; Lee Davis, production manager; April Davis, engineer.

★ **Destin—W25AF**, Summa Communications Inc.

Technical facilities: 11.0-kw ERP, lat. 30° 24' 19", long. 86° 29' 56".

★ **Destin—W58AR**, Summa Communications Inc.

Technical facilities: 11.0-kw ERP, lat. 30° 24' 19", long. 86° 29' 56".

★ **Fort Lauderdale—W27AQ**, J. Rodger Skinner Jr.

Technical facilities: 1000-w TPO, 70.3-kw ERP, 276-ft. above ground, 302-ft. above sea level, lat. 26° 13' 47.50", long. 80° 05' 26.50".

Transmitter: Pompano Beach Club, South tower, 111 Briny Ave.

★ **Fort Myers—W04CC**, Shoreline Bcstg.

Technical facilities: 10-w TPO, 0.016-kw ERP, 288-ft. above ground, 298-ft. above sea level, lat. 26° 39' 18", long. 81° 50' 53".

Transmitter: 3218 Marion St., Fort Myers.

**Fort Myers—W07BR**, Caloosa Television Corp.

Technical facilities: 10-w TPO, 0.059-kw ERP, 131-ft. above ground, 141-ft. above sea level, lat. 26° 37' 50", long. 81° 51' 41".

Transmitter: 2549 Dora, Fort Myers.

★ **Fort Myers—Ch. 14**, Suncoast Television Inc.

**Fort Myers—W24AA**, CFF Properties Inc. Phone: 813-644-0261.

Technical facilities: 1000-w TPO, 23.9-kw ERP, 250-ft. above ground, 260-ft. above sea level, lat. 26° 38' 34", long. 82° 01' 35".

Transmitter: 5-mi. NW of Cape Coral. Equipment: TTC transmitter; Scala antenna. Began Operation: November 1, 1987.

Planned locally originated programming: Sports; classified advertising; community programming; weather; public affairs; religious.

Satellite programming: Religious.

Planned satellite programming: Liberty Bcstg. Network; Trinity Bcstg. Network.

Advertising: Yes. Rates: \$30.00-\$50.00/30 Sec.; \$60.00/Min.; \$100.00-\$200.00/Hour.

Personnel: Nathan Price, president.

★ **Fort Myers—W5980**, Beach Bcstg.

Technical facilities: 1000-w TPO, 12.8-kw ERP, 289-ft. above ground, 299-ft. above sea level, lat. 26° 39' 19", long. 81° 50' 51".

Transmitter: 3218 Marion St., Fort Myers.

★ **Fort Pierce—W03AX**, Powell Bcstg. Co. Phone: 813-369-2121.

Technical facilities: 10-w TPO, 65.8-kw ERP, 100-ft. above ground, 120-ft. above sea level, lat. 27° 26' 05", long. 80° 21' 42".

Transmitter: WOVV(FM) tower site, Fort Pierce.

★ **Fort Pierce—W31AK**, Ro-Mar Communications Inc.

Technical facilities: 1000-w TPO, 10.0-kw ERP, 343-ft. above ground, 375-ft. above sea level, lat. 27° 32' 46", long. 80° 22' 08".

Transmitter: W of Hwy. 5, S of intersection of Hwys. 5 & 607.

★ **Gainesville—W10BR**, Board of Regents on Behalf of U. of Florida.

Technical facilities: 10-w TPO, 0.057-kw ERP, 558-ft. above ground, 738-ft. above sea level, lat. 29° 43' 35", long. 82° 23' 41".

Transmitter: 5.5-mi. NW of Gainesville at the Devil's Millhopper.

★ **Hatchbend—Ch. 13**, Manuel A. Cantu.

★ **Homosassa Springs—Ch. 27**, WTSP-TV Inc.

★ **Houston—Ch. 42**, Community Television.

**Inglis/Yankeetown—W49AI**, Suncoast Family TV Corp. Phone: 904-795-4988.

Studio: 1315 N. Van Nortwick Rd., Lecanto, FL 32661.

Technical facilities: 1000-w TPO, 19.52-kw ERP, 306-ft. above ground, 345-ft. above sea level, lat. 28° 52' 55", long. 82° 31' 30".

Transmitter: 4.7-mi. ESE of Crystal River.

Equipment: Emcee transmitter; Bogner antenna. Began Operation: August 22, 1983.

Locally originated programming: Sports; local special events; talk shows; public affairs; religious.

Satellite programming: INN; American Value Network.

Advertising: Yes. Rates: \$12.00/30 Sec.; \$20.00/Min.; \$100.00/Hour.

Personnel: Joan E. McNamara, v.p., director of operations.

★ **Inverness—W59BI**, Video Marketing Network Inc. Phone: 800-444-9233. Fax: 813-923-8227.

Studio: 2477 Stickney Point Rd., No. 319B, Sarasota, FL 34231.

Technical facilities: 1000-w TPO, 20.2-kw ERP, 331-ft. above ground, 341-ft. above sea level, lat. 28° 47' 50", long. 82° 32' 58".

Transmitter: 1.7-mi. E of U.S. 19, near Rd. 490.

Scheduled to begin operation: January 1, 1989.

Advertising: Yes.

Personnel: Elizabeth Nierengarten, senior v.p.

★ **Islamorada—Ch. 62**, Edward R. Tinari.

★ **Jacksonville—Ch. 68**, National Innovative Programming Network.

★ **Jacksonville—W068A**, Carol E. Schatz. Phone: 907-345-2630.

Technical facilities: 10-w TPO, 0.10-kw ERP, 771-ft. above ground, 801-ft. above sea level, lat. 30° 16' 34", long. 81° 33' 53".

Transmitter: 9090 Hogan Rd., Jacksonville. Scheduled to begin operation: April 1, 1989.

**Jacksonville—W10AX**, Figgie Communications.

Technical facilities: 0.03-kw ERP, lat. 30° 19' 33", long. 81° 39' 32".

★ **Jacksonville—W36AJ**, Neighborhood Broadcasting Services Inc.

Technical facilities: 1000-w TPO, 4.64-kw ERP, 548-ft. above ground, 551-ft. above sea level, lat. 30° 19' 33", long. 81° 39' 32".

Transmitter: Independent Life Bldg. Main at Hogan, Jacksonville, FL.

**Jacksonville—W38AJ**, M & M Communications Inc. Phone: 904-456-9749.

Technical facilities: 150-w TPO, 1.50-kw ERP, 331-ft. above ground, 341-ft. above sea level, lat. 30° 18' 56", long. 81° 39' 52".

Transmitter: Prudential Bldg., 841 Prudential Dr., Jacksonville.

Personnel: J. McMillen, president.

**Jacksonville—W59BC**, Jacksonville Translator Inc. Phone: 813-644-0261.

Technical facilities: 1000-w TPO, 95.2-kw ERP, 699-ft. above ground, 715-ft. above sea level, lat. 30° 16' 52", long. 81° 34' 15".

Transmitter: Approx. 7-mi. SE of Jacksonville.

Equipment: Television Technology transmitter; Scala antenna.

Began Operation: November 1, 1987.

Planned locally originated programming: Specials; children's programming; sports; classified advertising; community programming; city council meetings; local special events; ethnic; public access; public affairs; religious.

Satellite programming: Religious.

Planned satellite programming: Liberty Bcstg. Network; Tempo TV; Trinity Bcstg. Network.

Advertising: Yes. Rates: \$35.00-\$45.00/30 Sec.; \$60.00/Min.; \$100.00-\$250.00/Hour.

Personnel: Nathan Price, president.

★ **Jacksonville—W658M**, Guenter Marksteiner. Phone: 603-964-1040.

Technical facilities: 1000-w TPO, 19.7-kw ERP, 699-ft. above ground, 728-ft. above sea level, lat. 30° 16' 34", long. 81° 33' 53".

Transmitter: 8541 Newton Rd., Jacksonville. Satellite Earth Stations: Planned.

Multichannel TV Sound: Plans stereo & separate radio program.

Scheduled to begin operation: January 1, 1989.

Planned locally originated programming: Community programming; local special events; educational; college courses; Digital Broadcasting Corp.

Advertising: Planned.

**Note:** Will operate in conjunction with W58BH, Boca Raton & W53AL Jacksonville, FL.

★ **Jacksonville—W678M**, Community Service TV Co.

Technical facilities: 100-w TPO, 1.02-kw ERP, 532-ft. above ground, 535-ft. above

sea level, lat. 30° 19' 33", long. 81° 39' 32".

Transmitter: 1 Independent Square, Jacksonville.

★ **Jupiter—W09BH**, Mike A. Mendoza. Technical facilities: 0.16-kw ERP, lat. 26° 55' 37", long. 80° 07' 52".

★ **Key Largo—Ch. 24**, Lloyd A. Moriber.

**Key West—W34AD**, Carter Bcstg. Corp. Phone: 617-423-0214.

Technical facilities: 100-w TPO, 0.741-kw ERP, 205-ft. above ground, 211-ft. above sea level, lat. 24° 33' 18", long. 81° 48' 07".

Transmitter: 527 Southard, Key West.

★ **Key West—W52AE**, Omar Villarreal. Technical facilities: 1.96-kw ERP, lat. 24° 32' 40", long. 81° 48' 04".

★ **Key West—W5680**, Lloyd A. Moriber. Technical facilities: 17.2-kw ERP, lat. 24° 40' 35", long. 81° 30' 41".

★ **Key West—W61AU**, George Starke Communications.

Technical facilities: 0.698-kw ERP, lat. 24° 33' 15", long. 81° 47' 39".

★ **Lakeland—W14AC**, Lakeland Translator Inc. Phone: 813-644-5799.

Technical facilities: 100-w TPO, 4.54-kw ERP, 200-ft. above ground, 335-ft. above sea level, lat. 28° 00' 50", long. 81° 45' 02".

Requests CP for change to 400-ft. above ground, lat. 28° 00' 46", long. 81° 45' 45".

Transmitter: 5-mi. E of downtown near Thomas Lake.

Began Operation: September 1, 1988.

Planned locally originated programming: Health; children's programming; community programming; news; public affairs; religious.

Planned satellite programming: Liberty Bcstg. Network; religious; Syndicated Programming; Tempo TV; Trinity Bcstg. Network.

Advertising: Yes. Rates: \$40.00-\$50.00/30 Sec.; \$75.00/Min.; \$200.00/Hour.

★ **Lecanto—W30AH**, Cowboy Junction Bcstg.

Studio: Star Rte. 1, Lecanto, FL 32661.

Technical facilities: 1000-w TPO, 7.09-kw ERP, 154-ft. above ground, 213-ft. above sea level, lat. 28° 47' 50", long. 82° 32' 28".

Transmitter: N of Hwy. 44, E of U.S. 19, near Hwy. 490.

Planned locally originated programming: art profiles; health; specials; children's programming; exercise; sports; classified advertising; horror shows; hunting & fishing show; community programming; language oriented programming; fishing show; city council meetings; magazines; state university sports; local special events; music; sports magazine; parades; music video clips; talent shows; documentaries; music videos with DJ; talk shows; historical documentaries; variety shows; ethnic; news; entertainment; wire service news; weather; educational; character generated news; college courses; public access; farm information; public affairs; game shows; religious.

Personnel: Buddy Max, president.

**Live Oak—W02BH**, Newsouth Bcstg. Corp.

Technical facilities: 0.13-kw ERP, lat. 30° 17' 14", long. 82° 57' 55".

**Live Oak—W15AG**, CFF Properties Inc. Phone: 813-644-0261.

Technical facilities: 6.83-kw ERP, lat. 30° 17' 33", long. 82° 58' 15".

Began Operation: July 1, 1987.  
 Planned locally originated programming: children's programming; sports; community programming; religious.  
 Satellite programming: Religious.  
 Planned satellite programming: Liberty Bcstg. Network.  
 Advertising: Yes. Rates: \$20.00-\$30.00/30 Sec.; \$70.00/Min.; \$100.00-\$150.00/Hour.  
 Personnel: Nathan Price, president.

★ **Live Oak**—W18AG, Morris Joe Dimsdale Jr.  
 Technical facilities: 6.71-kw ERP, lat. 30° 17' 32", long. 82° 58' 15".

★ **Live Oak**—W21AJ, Local Power Television Inc.  
 Technical facilities: 1000-w TPO, 37.5-kw ERP, 138-ft. above ground, 308-ft. above sea level, lat. 30° 17' 33", long. 82° 58' 15".  
 Transmitter: 0.95-mi. NE of city center.

★ **Macclenny**—W28AK, Baker County Family Television.  
 Technical facilities: 1000-w TPO, 25.2-kw ERP, 164-ft. above ground, 295-ft. above sea level, lat. 30° 13' 41", long. 82° 08' 46".  
 Transmitter: 2.4-mi. NNE of intersection of State Rtes. 121 & 125 S.

★ **Madison**—W03AO, Thomas H. Green Jr. & R. H. Fackelman.  
 Technical facilities: 10-w TPO, 0.031-kw ERP, 150-ft. above ground, 350-ft. above sea level, lat. 30° 28' 57", long. 83° 24' 16".  
 Transmitter: 0.24-mi. S of Madison on Hwy. 53.  
 Equipment: Emcee transmitter; Bogner antenna.

★ **Marathon**—W41AN, Lloyd A. Moriber.  
 Technical facilities: 1000-w TPO, 34.3-kw ERP, 106-ft. above ground, 128-ft. above sea level, lat. 24° 43' 47", long. 81° 02' 04".  
 Transmitter: Hwy. 1 & 113th St., Marathon Shores.

★ **Melbourne**—W07BX, Valley TV Co.  
 Technical facilities: 10-w TPO, 0.156-kw ERP, 154-ft. above ground, 171-ft. above sea level, lat. 28° 05' 51", long. 80° 34' 05".  
 Transmitter: 800 N. A1A, Indiatlantic.

★ **Melbourne**—W46AW, American Trans-lator Development Inc.  
 Technical facilities: 100-w TPO, 0.388-kw ERP, 295-ft. above ground, 318-ft. above sea level, lat. 28° 02' 29", long. 80° 37' 12".  
 Transmitter: 0.45-mi. N of intersection of State Rds. 503 & 516, Palm Beach.

★ **Melbourne**—W62BC, Minority Entrepreneurs Inc.  
 Technical facilities: 0.10-kw ERP, 314-ft. above ground, 22-ft. above sea level, lat. 28° 02' 54", long. 80° 40' 34".

★ **Miami**—Ch. 27, Baby Boom Bcstg. Co. Phone: 818-884-3818.

★ **Miami**—Ch. 57, Educational TV Corp.

★ **Miami**—W21AD, Ponyland Bcstg. Co.  
 Technical facilities: 1000-w TPO, 87.2-kw ERP, 1449-ft. above ground, 1456-ft. above sea level, lat. 25° 32' 24", long. 80° 28' 07".  
 Transmitter: 17107 SW 248th St., Princeton, FL.

★ **Naples**—W02BM, Powell Broadcasting Company.

Technical facilities: 10-w TPO, 0.201-kw ERP, 89-ft. above ground, 112-ft. above sea level, lat. 26° 12' 57", long. 81° 46' 42".  
 Transmitter: Landmark Construction Tower, 6-mi. N of Naples, FL.

★ **Naples**—W09BS, New Florida Bcstg. Co.  
 Technical facilities: 10-w TPO, 0.017-kw ERP, 141-ft. above ground, 148-ft. above sea level, lat. 26° 09' 13", long. 81° 47' 40".  
 Transmitter: 1040 6th Ave. N, Naples.

★ **Naples**—W18AB, Valley Television Inc.  
 Technical facilities: 33.0-kw ERP, lat. 26° 19' 00", long. 81° 47' 13".

★ **Naples**—W46AI, Domsat of Florida Inc.  
 Technical facilities: 16.0-kw ERP, lat. 26° 07' 34", long. 81° 43' 18".  
 Requests CP for change to 38.

★ **Naples**—W53AQ, Naples Translator Inc.  
 Technical facilities: 1000-w TPO, 23.9-kw ERP, 499-ft. above ground, 509-ft. above sea level, lat. 26° 03' 09", long. 81° 42' 08".  
 Transmitter: 9.9-mi. SE of Naples on Hwy. 41.

★ **Naples**—Ch. 56, Palmer Communications Inc.

★ **Naples**—W58BK, Suncoast Television Inc.  
 Technical facilities: 1000-w TPO, 59.1-kw ERP, 197-ft. above ground, 210-ft. above sea level, lat. 26° 12' 55", long. 81° 46' 57".  
 Transmitter: 5651 Shirley, Naples.

★ **Naples**—W68BY, Bernard L. Turner.  
 Technical facilities: 1000-w TPO, 9.60-kw ERP, 299-ft. above ground, 338-ft. above sea level, lat. 26° 17' 34", long. 81° 44' 09".  
 Transmitter: Hwy. 41, Bonita Springs.

★ **Newberry**—W33AE, American Communications & TV. Phone: 904-371-7771.  
 Technical facilities: 100-w TPO, 2.21-kw ERP, 198-ft. above ground, 337-ft. above sea level, lat. 29° 40' 56", long. 82° 24' 48".  
 Transmitter: 3221 NW 67th, 1-mi. W of Gainesville limit.

★ **Oakland Park**—W25AL, TVX of Miami Inc.  
 Technical facilities: 1000-w TPO, 22.8-kw ERP, 312-ft. above ground, 322-ft. above sea level, lat. 26° 13' 51", long. 80° 05' 26".  
 Transmitter: Pompano Beach Club, 111 Rte. A1A, Pompano Beach.

★ **Ocala**—W07BP, Charles Woods. Phone: 205-792-3195.  
 Technical facilities: 7.90-w TPO, 0.043-kw ERP, 177-ft. above ground, 295-ft. above sea level, lat. 29° 10' 57", long. 82° 08' 00".  
 Transmitter: 420-B S.E. Alvarez Ave., Ocala.  
 Planned locally originated programming: Music.  
 Planned satellite programming: Movies; music videos.  
 Advertising: Planned. Rates: \$15.00/30 Sec.  
 Personnel: Mark Lipps, station manager; Charles Woods, pres.

★ **Ocala**—W11BT, Greenlight Bcstg.  
 Technical facilities: 10-w TPO, 0.083-kw ERP, 276-ft. above ground, 335-ft. above sea level, lat. 29° 12' 30", long. 82° 08' 50".  
 Transmitter: S of NW 22nd St., 0.4-mi. W of U.S. 301, Ocala.

★ **Oldsmar**—W48AY, Gaylord Bcstg. Co.  
 Technical facilities: 1000-w TPO, 12.4-kw ERP, 446-ft. above ground, 456-ft. above sea level, lat. 28° 02' 25", long. 82° 39' 49".  
 Transmitter: 1.05-mi. N of Oldsmar.

★ **Orlando**—W04BN, Charles Woods. Phone: 205-792-3195.  
 Technical facilities: 1.00-w TPO.  
 Holds CP for change to 10-w TPO, 0.05230-kw ERP, 285-ft. above ground.  
 Transmitter: CNA Tower, 225 S. Orange Ave., Orlando.

★ **Orlando**—W07BZ, Michael Charles Dimick.  
 Technical facilities: 10-w TPO, 0.017-kw ERP, 43-ft. above ground, 154-ft. above sea level, lat. 28° 33' 07", long. 81° 22' 20".  
 Transmitter: 420 E. Hillcrest St., Orlando.

★ **Orlando**—W11BM, National Black Media Coalition.  
 Technical facilities: 10-w TPO, 0.049-kw ERP, 230-ft. above ground, 436-ft. above sea level, lat. 28° 32' 41", long. 81° 22' 48".  
 Transmitter: 250 N. Orange Ave., Orlando.

★ **Orlando**—W47AL, Beach Bcstg.  
 Technical facilities: 700-w TPO, 8.70-kw ERP, 338-ft. above ground, 430-ft. above sea level, lat. 28° 35' 35", long. 81° 25' 13".  
 Transmitter: 4466 John Young Pkwy.

★ **Orlando**—W598H, American Christian TV System Inc.  
 Technical facilities: 1000-w TPO, 10.6-kw ERP, 295-ft. above ground, 397-ft. above sea level, lat. 28° 32' 21", long. 81° 22' 44".

★ **Panama City**—W46AN, Media Properties.  
 Technical facilities: 1000-w TPO, 13.2-kw ERP, 148-ft. above ground, 158-ft. above sea level, lat. 30° 08' 50", long. 85° 45' 43".  
 Transmitter: 5801 Thomas Or., Panama City.

★ **Pensacola**—W08CN, Elbyvision.  
 Technical facilities: 10-w TPO, 0.105-kw ERP, 131-ft. above ground, 141-ft. above sea level, lat. 30° 24' 35", long. 87° 12' 51".  
 Transmitter: Empire Bldg.

★ **Pensacola**—W12BI, Pensacola TV Development. Phone: 818-884-3818.  
 Technical facilities: 0.06-kw ERP, lat. 30° 26' 36", long. 87° 14' 26".

★ **Pensacola**—W61BA, Trinity Broadcasting Network Inc. Phone: 714-832-2950.  
 Technical facilities: 100-w TPO, lat. 30° 24' 34", long. 87° 12' 53".  
 Scheduled to begin operation: December 31, 1988.

★ **Pensacola**—W65BR, Charles E. Baca Jr.  
 Technical facilities: 100-w TPO, 1.25-kw ERP, 138-ft. above ground, 148-ft. above sea level, lat. 30° 25' 35", long. 87° 12' 51".  
 Transmitter: Empire Bldg., Pensacola.

★ **Perry**—W12BW, Manuel A. Cantu.  
 Technical facilities: 10-w TPO, 0.217-kw ERP, 381-ft. above ground, 420-ft. above sea level, lat. 30° 07' 37", long. 83° 36' 28".  
 Transmitter: 1.7-mi. WNW of Perry city center.

★ **Perry**—W22AK, Neighborhood Bcstg. Service Inc.

Technical facilities: 1000-w TPO, 5.05-kw ERP, 400-ft. above ground, 440-ft. above sea level, lat. 30° 07' 36", long. 83° 36' 28".  
 Transmitter: Simmons Communications tower, Rte. 1, Perry.

★ **Perry**—W34AM, Kenneth B. Darby.  
 Technical facilities: 100-w TPO, 2.87-kw ERP, 144-ft. above ground, 180-ft. above sea level, lat. 30° 05' 50", long. 83° 25' 30".  
 Transmitter: 9.3-mi. SE of city center at 74° T North.

★ **Perry**—W38AR, Linda O. Clevenger.  
 Technical facilities: 100-w TPO, 0.781-kw ERP, 194-ft. above ground, 240-ft. above sea level, lat. 30° 06' 42", long. 83° 34' 03".  
 Transmitter: 1-mi. E of city.

★ **Perry**—W598E, Perry Translators Inc. Phone: 813-644-0261.  
 Technical facilities: 100-w TPO, 0.781-kw ERP, 194-ft. above ground, 240-ft. above sea level, lat. 30° 06' 42", long. 83° 34' 03".  
 Transmitter: South Hwy. U.S. 27, 1-mi. E of Perry.

Began Operation: January 1, 1988.  
 Planned locally originated programming: Children's programming; community programming; religious.  
 Satellite programming: Religious.  
 Advertising: Yes. Rates: \$15.00-\$20.00/30 Sec.; \$40.00/Min.; \$60.00-\$100.00/Hour.  
 Personnel: Nathan Price, president.

★ **Perry**—W69AX, CFF Properties Inc. Phones: 813-644-0261; 904-584-6981.  
 Studio: Baithrasher Rd., Perry, FL 32347.  
 Technical facilities: 100-w TPO, 0.83-kw ERP, 420-ft. above ground, 45-ft. above sea level, lat. 30° 07' 36", long. 83° 36' 28".

Began Operation: January 1, 1983.  
 Locally originated programming: Specials; children's programming; sports; classified advertising; hunting & fishing show; community programming; fishing show; city council meetings; state university sports; local special events; parades; public affairs; religious.  
 Satellite programming: Liberty Bcstg. Network; Tempo TV.  
 Advertising: Yes. Rates: \$30.00-\$35.00/30 Sec.; \$40.00/Min.; \$60.00-\$150.00/Hour.

★ **Pinellas County**—W14AW, Pinellas County Schools.  
 Technical facilities: 1000-w TPO, 19.7-kw ERP, 49-ft. above ground, 118-ft. above sea level, lat. 27° 54' 51", long. 82° 47' 37".  
 Transmitter: 205 4th St. SW, Largo.

★ **Pinellas County**—W47AS, Pinellas County Schools.  
 Technical facilities: 1000-w TPO, 18.3-kw ERP, 49-ft. above ground, 118-ft. above sea level, lat. 27° 54' 51", long. 82° 47' 37".  
 Transmitter: 205 4th St. SW, Largo.

★ **Port St. Joe**—W09BP, Manuel A. Cantu.  
 Technical facilities: 10-w TPO, 0.284-kw ERP, 912-ft. above ground, 915-ft. above sea level, lat. 29° 49' 09", long. 85° 15' 34".  
 Transmitter: 2.7-mi. WNW of intersection of U.S. 98 & State Rte. 71.

★ **St. Augustine**—Ch. 34, Terrance Joaquin Gladden.

★ **St. Petersburg**—W35AJ, Frontier Gulf Bcstg. Inc.

## Low Power TV Stations—Florida

Technical facilities: 806-w TPO, 8.31-kw ERP, 184-ft. above ground, 203-ft. above sea level, lat. 27° 46' 22", long. 82° 38' 07".

Transmitter: Florida National Bank Bldg., 105 Second Ave. N, St. Petersburg.

**\* St. Petersburg—W62BF, Frontier Gulf Bcstg. Corp.**

Technical facilities: 3.75-kw ERP, lat. 27° 46' 14", long. 82° 38' 02".

Holds CP for change to 35.

Personnel: J. Mitchell Johnson, general manager.

**\* St. Petersburg—W66AU, American Lo-Power TV Network Inc.**

Technical facilities: 10.2-kw ERP, lat. 27° 50' 26", long. 82° 46' 10".

**\* Sarasota—W24AT, Coast Bcstg. Group Inc.**

Technical facilities: 1000-w TPO, 13.7-kw ERP, 502-ft. above ground, 512-ft. above sea level, lat. 27° 20' 26", long. 82° 27' 55".

Transmitter: 5205 Fruitville Rd., Sarasota.

**\* Tallahassee—W02BK, William C. Monroe.**

Technical facilities: 10-w TPO, 197.-kw ERP, 176-ft. above ground, 202-ft. above sea level, lat. 30° 27' 29", long. 84° 17' 30".

Transmitter: 712 Gamble St., Tallahassee.

**Tallahassee—W09BI, Florida Bcstg. Co.**

Phone: 904-224-6141.

Studio: 715 West Gaines St., Tallahassee, FL 32304.

Technical facilities: 100-w TPO, 0.018-kw ERP, 186-ft. above ground, 391-ft. above sea level, lat. 30° 26' 29", long. 84° 16' 55".

Transmitter: Hilton Hotel, 101 S. Adams, Tallahassee.

Equipment: Television Technology transmitter; Scala antenna.

Began Operation: September 5, 1988.

Planned locally originated programming: Art profiles; children's programming; sports; classified advertising; community programming; city council meetings; magazines; state university sports; local special events; music; sports magazine; talent shows; documentaries; talk shows; variety shows; ethnic; entertainment; public access; public affairs; religious.

Satellite Earth Station: Paraclipse 3.5-meter; Pico receivers.

Planned satellite programming: News; sports; syndicated programming.

Advertising: Yes. Rates: \$20.00-\$50.00/30 Sec.; \$35.00/Min.; \$200.00-\$400.00/Hour.

Personnel: Charles Sawyer, general manager; Dave Cooper, chief engineer.

**Tallahassee—W17AB, Phipps Communications Inc.**

Phone: 904-893-1700. TWX: 910-997-0058. Fax: 904-893-5193.

Studio: County Rd. 12, Tallahassee, FL 32312.

Technical facilities: 734-w TPO, 18.5-kw ERP, 498-ft. above ground, 736-ft. above sea level, lat. 30° 29' 32", long. 84° 17' 13".

Transmitter: N of I-10 & 1.4-mi. E of I-10 & U.S. 27, Tallahassee.

Equipment: Television Technology transmitter; Bogner antenna.

Satellite Earth Station: Scientific-Atlanta 6-meter; Scientific-Atlanta receivers.

Began Operation: September 1, 1984.

Locally originated programming: Specials; sports; classified advertising; community programming; state university sports; local special events; parades; documentaries; talk shows; ethnic; news; weather; educational; public affairs; religious.

Planned locally originated programming: Sports magazine.

Satellite programming: Biznet; Learning Channel; movies; music videos; news; religious; sports; syndicated programming; WTBS(I) Atlanta.

Advertising: Yes. Rates available on request.

Personnel: Frank Watson, general manager; John Simons, general sales manager; Robert Morgan, chief engineer.

**\* Tallahassee—W21AM, Buley Television.**

Technical facilities: 100-w TPO, 1.36-kw ERP, 187-ft. above ground, 400-ft. above sea level, lat. 30° 26' 29", long. 84° 16' 55".

Transmitter: Hilton Hotel, 1001 S. Adams, Tallahassee.

**\* Tallahassee—W52AJ, American Christian TV System Inc.**

Technical facilities: 1000-w TPO, 10.4-kw ERP, 144-ft. above ground, 314-ft. above sea level, lat. 30° 26' 53", long. 84° 16' 46".

Requests modification of CP for change to 63

Transmitter: Hotel Duval, 415 N. Monroe, Tallahassee.

**\* Tallahassee—W65BG, NSN Inc.**

Studio: 2737 Arendell Way, Tallahassee, FL.

Technical facilities: 1000-w TPO, 16.9-kw ERP, 613-ft. above ground, 712-ft. above sea level, lat. 30° 29' 15", long. 84° 16' 48".

Transmitter: Near Temple Baptist Church, Tallahassee.

**\* Tampa—W06BE, Carol E. Schatz.**

Phone: 907-345-2630.

Technical facilities: 10-w TPO, 0.133-kw ERP, 469-ft. above ground, 486-ft. above sea level, lat. 27° 56' 50", long. 82° 27' 35".

Transmitter: First National Tower Bldg., Tampa.

Scheduled to begin operation: March 1, 1989.

**\* Tampa—Ch. 57, Continental Satellite Corp.**

**\* Vero Beach—W03AV, Preston-Jenkins.**

Technical facilities: 0.03-kw ERP, lat. 27° 37' 12", long. 80° 25' 01".

**\* Vero Beach—W15AF, Trinity Bcstg. Network Inc.**

Phone: 714-832-2950.

Technical facilities: 100-w TPO, 1.56-kw ERP, 171-ft. above ground, 210-ft. above sea level, lat. 27° 38' 12", long. 80° 09' 00".

Transmitter: 27th Ave.

Equipment: Bogner antenna.

Scheduled to begin operation: January 1, 1989.

Planned satellite programming: Trinity Bcstg. Network.

**\* Vero Beach—W28AM, Vero Bcstg. Inc.**

Technical facilities: 1000-w TPO, 9.57-kw ERP, 217-ft. above ground, 243-ft. above sea level, lat. 27° 37' 12", long. 80° 25' 01".

Transmitter: WTTB(AM) transmitter site, 0.5-mi. S of city on 27th Ave.

**\* Vero Beach—Ch. 47, American Christian TV System.**

**Vero Beach—W53AH, Mairite of Florida Inc.**

Phone: 407-845-2929.

Studio: See WFLX, West Palm Beach, FL.

Technical facilities: 1000-w TPO, 34.9-kw ERP, 465-ft. above ground, 489-ft. above sea level, lat. 27° 32' 46", long. 80° 22' 08".

Transmitter: 2 mi. S of intersection of U.S. 1 & Hwy. 713.

Equipment: Acrodyne transmitter; Bogner antenna.

Began Operation: January 1, 1986.

**Note:** Operating as a translator; primary station WFLX, West Palm Beach.

**\* Vero Beach—W6980, Earl W. Cravens.**

Technical facilities: 1000-w TPO, 11.7-kw ERP, 212-ft. above ground, 234-ft. above sea level, lat. 27° 37' 12", long. 80° 25' 01".

Transmitter: 1.7-mi. SW of city center, 219.81° T on 27th Ave.

**\* West Palm Beach—W19AQ, Palm Beach Bcstg.**

Technical facilities: 1000-w TPO, 26.8-kw ERP, 164-ft. above ground, 180-ft. above sea level, lat. 26° 42' 44", long. 80° 03' 12".

Requests CP for change to 11.76-kw ERP 279-ft. above sea level, lat. 26° 43' 00", long. 80° 03' 06". Transmitter to 515 N. Flager Dr.

Transmitter: Harvey Bldg.

**\* West Palm Beach—W36AQ, P. Clark & L. Walk.**

Phones: 407-689-6244.; 412-681-5155.

Technical facilities: 1000-w TPO, 56.2-kw ERP, 240-ft. above ground, 256-ft. above sea level, lat. 26° 43' 48", long. 80° 05' 00".

Requests modification of CP for change to 105.30-kw ERP 525-ft. above sea level, lat. 26° 47' 59", long. 80° 04' 33".

Transmitter: 2425 Presidential Way, West Palm Beach.

**\* West Palm Beach—W53AL, Richard & Ann Vermillion.**

Technical facilities: 1000-w TPO, 14.0-kw ERP, 171-ft. above ground, 184-ft. above sea level, lat. 26° 43' 34", long. 80° 04' 55".

Transmitter: 1601 Forum Way, West Palm Beach.

**\* West Palm Beach—W55AZ, Specific Bcstg.**

Technical facilities: 1.48-kw ERP, lat. 26° 46' 00", long. 80° 08' 22".

## GEORGIA

**Albany—W23AC, Trinity Bcstg. Network Inc.**

Phone: 714-832-2950.

Technical facilities: 1000-w TPO, 11.7-kw ERP, 394-ft. above ground, 591-ft. above sea level, lat. 31° 34' 14", long. 84° 10' 41".

Transmitter: 1800-ft. SSW of intersection of Slappey Dr. & Oglethorpe Ave.

Began Operation: June 1, 1988.

**\* Albany—W36AN, American Christian TV System Inc.**

Technical facilities: 10.4-kw ERP, lat. 31° 34' 38", long. 84° 09' 04".

**\* Albany—W68BV, M & M Communications Inc.**

Technical facilities: 1000-w TPO, 14.9-kw ERP, 301-ft. above ground, 531-ft. above sea level, lat. 31° 37' 40", long. 84° 11' 45".

Transmitter: 3-mi. NW of Albany.

**\* Apple Valley—W44AL, Community Television.**

Technical facilities: 1000-w TPO, 7.05-kw ERP, 144-ft. above ground, 1007-ft. above sea level, lat. 34° 12' 33", long. 83° 29' 06".

Transmitter: On a lot 2.1-mi. NW of city at 287.6° T, 1.2-mi. NW of Commerce.

**\* Athens—W05AQ, LPTV America.**

Technical facilities: 1000-w TPO, 9.69-kw ERP, 597-ft. above ground, 1414-ft. above sea level, lat. 34° 05' 02", long. 83° 19' 18".

Transmitter: 0.5-mi. N of Neese.

**\* Athens—W42AO, Georgia Regional Community TV.**

Phone: 404-543-7993.

Studio: 1290 Daniels Bridge Rd., Watkinsville, GA 30677.

Technical facilities: 100-w TPO, 0.798-kw ERP, 199-ft. above ground, 892-ft. above sea level, lat. 33° 53' 35", long. 83° 26' 12".

Transmitter: 1290 Daniels Bridge Rd.

Equipment: Television Technology transmitter; Scala antenna.

Satellite Earth Stations: In operation.

Scheduled to begin operation: October 1, 1988.

Planned locally originated programming: Specials; children's programming; sports; community programming; local special events; parades; talk shows; news; weather; farm information; public affairs; religious.

Planned satellite programming: 700 Club; movies; Trinity Bcstg. Network.

Advertising: Yes. Rates: \$30-\$50/30 Sec.

Personnel: Stanley R. Pulliam, executive chairman; Robin J. Ricks, executive assistant.

**\* Athens—W54AG, Sudbrink Bcstg. Co. of Georgia.**

Phone: 904-371-7771.

Studio: See WAWA-TV, Rome, GA.

Technical facilities: 1000-w TPO, 39.1-kw ERP, 430-ft. above ground, 1253-ft. above sea level, lat. 34° 05' 02", long. 83° 19' 18".

Requests CP for change to 66.

Transmitter: Route 1, Hull, Georgia.

**Atlanta—W04BR, Phoenix Bcstg. Co. Inc.**

Studio: Suite 840, 3445 Peachtree Rd., Atlanta, GA 30326.

Technical facilities: 0.01-kw ERP, lat. 33° 45' 32", long. 84° 23' 18".

**\* Atlanta—W24AL, Hispanic Bcstg. Corp.**

Technical facilities: 1000-w TPO, 8.10-kw ERP, 518-ft. above ground, 1348-ft. above sea level, lat. 33° 48' 40", long. 84° 21' 50".

Requests CP for change to 17.00-kw ERP 1309-ft. above sea level.

Transmitter: 740 Bismark Rd.

**\* Atlanta—Ch. 57, Frontier Gulf Bcstg. Corp.**

**\* Atlanta—W63BB, Frontier Gulf Bcstg. Inc.**

Technical facilities: 1000-w TPO, 351.-kw ERP, 351-ft. above ground, 1351-ft. above sea level, lat. 33° 46' 57", long. 84° 23' 20".

Transmitter: 1018 W. Peachtree St.

Personnel: J. Mitchell Johnson, general manager.

**\* Augusta—W17AH, Southern TV of Augusta Inc.**

Phone: 803-785-4643.

Technical facilities: 6.76-kw ERP, lat. 33° 36' 42", long. 81° 56' 30".

**\* Augusta—W42AQ, American Christian TV System Inc.**

Technical facilities: 1000-w TPO, 7.36-kw ERP, 246-ft. above ground, 387-ft. above sea level, lat. 33° 28' 31", long. 81° 57' 55".

Transmitter: Southern Finance Bldg., 753 Broad St., Augusta.

**\* Augusta—W44AF, Neighborhood Bcstg. Services Inc.**

Technical facilities: 12.4-kw ERP, lat. 33° 20' 21", long. 81° 57' 43".

- \* Augusta—W65BI, Trinity Bcstg. Network Inc.** Phone: 714-832-2950. Technical facilities: 100-w TPO, 549-ft. above ground, 885-ft. above sea level, lat. 33° 25' 15", long. 81° 50' 19". Transmitter: Pine Long Rd., N of Rte. 278, N. Augusta. Scheduled to begin operation: December 31, 1988.
- Augusta—W67BE, AVN Inc.** Phone: 404-736-6700. Technical facilities: 0.71-kw ERP, 854-ft. above ground, lat. 33° 28' 25", long. 82° 02' 03". Holds CP for change to 1000-w TPO, 11.40-kw ERP. Transmitter: Water tower near Central & Highland Ave. Equipment: Acrodyne transmitter; Scala antenna. Satellite Earth Stations: RCA 4-meter; Harris 3.2-meter. Began Operation: March 1, 1986. Locally originated programming: Children's programming. Satellite programming: Biznet; INN; International TV Network; movies; PTL; syndicated programming. Advertising: Yes. Rates: \$10.00-\$25.00/30 Sec.; \$20.00/Min.; \$250.00/Hour. Personnel: Jeremy N. Coghian, president; Chris Kidd, traffic; Howard Whitaker, sales; Gerald Evans, production; Carey Hale, engineering.
- \* Brunswick—W138I, Mary Lou Cravens.** Technical facilities: 1.02-kw ERP, lat. 31° 16' 14", long. 81° 45' 07".
- \* Brunswick—W31AH, Millard V. Oakley.** Technical facilities: 1.02-kw ERP, lat. 31° 16' 14", long. 81° 45' 07".
- \* Brunswick—W33AL, Christian Renewal Ministries.** Technical facilities: 1000-w TPO, 17.9-kw ERP, 167-ft. above ground, 180-ft. above sea level, lat. 31° 11' 56", long. 81° 30' 29". Transmitter: Between intersection of New Jesup Hwy. & Roadway St.
- \* Brunswick—Ch. 56, FM TV Ltd.**
- \* Camilla—W02BS, Donald E. White & Sons Inc.** Technical facilities: 10-w TPO, 0.018-kw ERP, 213-ft. above ground, 377-ft. above sea level, lat. 31° 12' 10", long. 84° 11' 38". Transmitter: Old Pelham Rd., 1-mi. S of Camilla city limits.
- Columbus—W16AF, Dr. Stephen Hollis.** Technical facilities: 10.6-kw ERP, lat. 32° 28' 07", long. 84° 59' 22". Holds CP for change to 100-w TPO, 29.90-kw ERP, 98-ft. above ground, 499-ft. above sea level, lat. 32° 30' 46", long. 84° 58' 06". Transmitter to N of intersection of 50th St. & Hamilton Rd., Columbus.
- \* Columbus—W22AH, Georgia Regional Community TV.** Phone: 404-323-8127. Studio: 2300 Manchester Expwy., Bldg. G, Columbus, GA 31904. Technical facilities: 1000-w TPO, 14.78-kw ERP, 132-ft. above ground, 400-ft. above sea level, lat. 32° 30' 46", long. 84° 58' 06". Transmitter: N corner of 50th & Hamilton. Scheduled to begin operation: October 1, 1988. Planned satellite programming: Trinity Bcstg. Network.
- \* Dalton—W43AT, John Forshner.** Technical facilities: 100-w TPO, 0.562-kw ERP, 236-ft. above ground, 1004-ft. above sea level, lat. 34° 46' 51", long. 84° 58' 38". Transmitter: 712 W. Tyler St.
- \* Deenwood—Ch. 39, Barrett, Dunn & Ray.**
- \* Douglas—W02BI, Televiewers Inc.** Technical facilities: 10-w TPO, 0.055-kw ERP, 255-ft. above ground, 430-ft. above sea level, lat. 31° 30' 26", long. 82° 48' 46". Transmitter: 2-mi. E of Douglas on Rte. 32.
- \* Douglas—W53AE, County Vision Assoc.** Technical facilities: 10-w TPO, 0.053-kw ERP, 100-ft. above ground, 337-ft. above sea level, lat. 31° 29' 11", long. 82° 48' 27". Transmitter: 3-mi. SE of downtown Douglas. Equipment: Emcee transmitter; Scientific-Atlanta antenna.
- \* Dublin—W04CD, Arthur C. Broadbooks & Assoc.** Technical facilities: 10-w TPO, 0.063-kw ERP, 131-ft. above ground, 381-ft. above sea level, lat. 32° 33' 00", long. 82° 50' 10". Transmitter: 3-mi. E of Dublin, just S of Hwy. 80.
- \* Dublin—W07BW, Manuel A. Cantu.** Technical facilities: 10-w TPO, 0.184-kw ERP, 420-ft. above ground, 597-ft. above sea level, lat. 32° 32' 18", long. 82° 53' 31". Transmitter: 0.7-mi. E of center of Dublin.
- \* Dublin—W42AH, Courier Herald Publishing Co. Inc.** Technical facilities: 11.3-kw ERP, lat. 32° 31' 05", long. 82° 45' 10".
- \* East Dublin—W45AK, Creative Bcst. Communications.** Technical facilities: 1000-w TPO, 29.9-kw ERP, 479-ft. above ground, 810-ft. above sea level, lat. 32° 39' 59", long. 82° 53' 40". Transmitter: 10-mi. N of Dublin on Old Toombsboro Hwy.
- \* Elberton—Ch. 19, James Brown.**
- \* Halls Spur—W36AH, Thelma W. Anglin.** Technical facilities: 7.11-kw ERP, lat. 31° 50' 40", long. 82° 30' 20".
- \* Halls Spur—W38AI, Thelma W. Anglin.** Technical facilities: 7.11-kw ERP, lat. 31° 50' 40", long. 82° 30' 20".
- Hazlehurst—W63AT, Jeff Davis Bcstrs. Inc.** Phone: 912-375-4511. Studio: Hwy. 341 E., Hazlehurst, GA 31539. Technical facilities: 100-w TPO, 0.757-kw ERP, 260-ft. above ground, 240-ft. above sea level, lat. 31° 51' 15", long. 82° 34' 00". Transmitter: Hwy. 341 E, Hazlehurst, GA. Equipment: Television Technology transmitter; Scala antenna. Began Operation: July 15, 1986. Locally originated programming: Health; specials; exercise; sports; horror shows; hunting & fishing show; community programming; fishing show; city council meetings; magazines; local special events; music; parades; music video clips; music videos with DJ; talk shows; variety shows; news; entertainment; weather; public access; farm information; public affairs; religious. Planned locally originated programming: Art profiles; children's programming; classified advertising; state university sports; talent shows; documentaries; historical documentaries; ethnic; wire service news; character generated news; college courses; game shows. Satellite programming: Movies; religious; sports; Tempo TV. Planned satellite programming: PTL; Syndicated Programming. Advertising: Yes. Rates: \$13.00/30 Sec.; \$19.00/Min.; \$60.00/Hour.
- \* Homerville—W46AF, Munsch-Westenhaver Co.** Technical facilities: 10-w TPO, 0.053-kw ERP, 100-ft. above ground, 265-ft. above sea level, lat. 31° 03' 54", long. 82° 41' 38".
- \* Jesup—W58AX, Jesup Bcstg. Corp.** Technical facilities: 2.03-kw ERP, lat. 31° 36' 06", long. 81° 56' 00".
- \* La Grange—W35AM, Troup Bcstg. Inc.** Technical facilities: 1000-w TPO, 27.1-kw ERP, 400-ft. above ground, 1221-ft. above sea level, lat. 33° 02' 36", long. 84° 57' 28". Transmitter: State Rte. 109, 0.5-mi. W of U.S. Rte. 185, La Grange.
- \* Luella—Ch. 66, Reginald L. Duff.**
- \* Lula—Ch. 41, Thelma W. Anglin.**
- \* Macon—W35AE, Atlantic & Caribbean Communications.** Technical facilities: 30.7-kw ERP, lat. 32° 53' 48", long. 83° 32' 05".
- \* McRae—W58AP, County Vision Assoc.** Technical facilities: 0.05-kw ERP, 100-ft. above ground, 400-ft. above sea level, lat. 32° 01' 58", long. 82° 55' 57". Transmitter: 3.1-mi. NW of downtown McRae.
- \* McRae—W65BP, John W. Davidson.** Technical facilities: 100-w TPO, 2.02-kw ERP, 312-ft. above ground, 528-ft. above sea level, lat. 32° 03' 25", long. 82° 51' 56". Transmitter: Hwy. 341 E of McRae city limits.
- \* Nashville—W02BD, Moore Bcstg. Inc.** Studio: Rte. 1, Box 1, Murfreesboro, TN 37130. Technical facilities: 10-w TPO, 0.19-kw ERP, 150-ft. above ground, 400-ft. above sea level, lat. 31° 05' 31", long. 83° 07' 50". Transmitter: 0.5-mi. E of Ray City. Equipment: Emcee transmitter; Bogner antenna.
- \* Ocilla—W62BJ, County Vision Assoc.** Technical facilities: 10-w TPO, 0.053-kw ERP, 102-ft. above ground, 450-ft. above sea level, lat. 31° 46' 45", long. 83° 13' 47". Transmitter: 1.8-mi. NE of downtown Ocilla.
- Rome—W34AG, Sudbrink Bcstg. Co. of Georgia.** Phone: 305-689-0220. Transmitter: Lot 14, tract 6 on Willingham Scenic Hwy., 3.6-mi. from Banks School. Began Operation: February 1, 1988. Personnel: Vic Rumore, pres.
- \* Rome—W56CD, TV Local Inc.** Technical facilities: 100-w TPO, 0.80-kw ERP, 194-ft. above ground, 965-ft. above sea level, lat. 34° 15' 26", long. 85° 11' 51". Transmitter: Shorter College, Rome.
- \* Rome—W58BE, Katherine Estes Wilkerson.** Technical facilities: 1000-w TPO, 6.88-kw ERP, 141-ft. above ground, 742-ft. above sea level, lat. 34° 14' 45", long. 85° 09' 27". Transmitter: 0.8-mi. SE of city center, W of intersection of Hwys. 411 & 101.
- intersection of Hwys. 411 & 101.
- \* Savannah—Ch. 39, Brooks Bcstg. Inc.**
- \* Savannah—W34AI, M & M Communications Inc.** Phone: 904-456-9749. Technical facilities: 1000-w TPO, 5.63-kw ERP, 240-ft. above ground, 247-ft. above sea level, lat. 32° 03' 30", long. 81° 02' 40". Transmitter: 2500 Tennessee Ave.
- \* Savannah—W45AH, Boxes Trees Inc.** Technical facilities: 1000-w TPO, 19.8-kw ERP, 367-ft. above ground, 371-ft. above sea level, lat. 32° 04' 18", long. 81° 04' 47". Transmitter: Coke field, E. Perryland, Savannah.
- \* Savannah—W55AW, Channel America LPTY Holdings Inc.** Authorized as translator.
- \* Savannah—W61BE, Communicators of Savannah.** Technical facilities: 1000-w TPO, 15.2-kw ERP, 49-ft. above ground, 69-ft. above sea level, lat. 32° 04' 07", long. 81° 05' 35". Transmitter: 516 Abercorn St., Savannah.
- \* Savannah—W67BJ, Entertainment Systems Inc.** Phone: 305-852-9941. Technical facilities: 1000-w TPO, 16.10-kw ERP, 498-ft. above ground, 450-ft. above sea level, lat. 32° 12' 07", long. 81° 15' 33". Transmitter: 0.6-mi. NW of State Rd. at Effingham Co., near Bloomingdale.
- Note:** Sale to Trinity Bcstg. Network pends.
- \* Sea Island—W53AP, William T. Conner.** Technical facilities: 100-w TPO, 1.11-kw ERP, 141-ft. above ground, 151-ft. above sea level, lat. 31° 12' 07", long. 81° 21' 09". Transmitter: On a lot 0.3-mi. NW of city center at 314°T.
- \* Sea Island—W69BX, William T. Conner.** Technical facilities: 100-w TPO, 1.09-kw ERP, 141-ft. above ground, 151-ft. above sea level, lat. 31° 12' 07", long. 81° 21' 09". Transmitter: On a lot 0.3-mi. NW of city center at a heading of 314°T.
- \* Sessoms—W30AE, Community Television.** Technical facilities: 7.24-kw ERP, lat. 31° 31' 02", long. 82° 39' 29".
- \* Sessoms—W40AC, Thelma W. Anglin.** Technical facilities: 7.14-kw ERP, lat. 31° 31' 02", long. 82° 39' 29".
- \* Sessoms—W50AT, Community Television.** Phone: 615-525-6358. Technical facilities: 1000-w TPO, 7.04-kw ERP, 144-ft. above ground, 338-ft. above sea level, lat. 31° 31' 02", long. 82° 39' 29". Transmitter: 1.5-mi. W of Nickols St. & Rte. 32.
- \* Swainsboro—Ch. 56, John F. Morgan.**
- \* Sylvester—Ch. 56, Jose Armando Tamez.**
- Tifton—W05AZ, Moore Bcstg. Inc.** Technical facilities: 10-w TPO, 0.03-kw ERP, 150-ft. above ground, 420-ft. above sea level, lat. 31° 26' 58", long. 83° 30' 24". Transmitter: 6-mi. S of Tifton off Old Union Rd. Equipment: Emcee transmitter; Bogner antenna.

## Low Power TV Stations—Georgia

**\* Tifton—W16AK**, Tifton Translator Inc.  
 Technical facilities: 100-w TPO, 0.701-kw ERP, 177-ft. above ground, 532-ft. above sea level, lat. 31° 28' 16", long. 83° 29' 12".  
 Transmitter: 1.7-mi. NE of city center at 50.99°T.

**\* Tifton—W51AR**, Latin American Television Ltd.  
 Requests modification of CP for change to 38.

**\* Tifton—W56BV**, Linda A. Clevenger.  
 Technical facilities: 100-w TPO, 0.634-kw ERP, 180-ft. above ground, 535-ft. above sea level, lat. 31° 28' 16", long. 83° 29' 12".  
 Transmitter: 1.7-mi. NE of city center at 50° T.

**\* Tifton—W60AZ**, Linda D. Clevenger.  
 Technical facilities: 100-w TPO, 0.629-kw ERP, 181-ft. above ground, 535-ft. above sea level, lat. 31° 28' 16", long. 83° 29' 12".  
 Transmitter: 1.8-mi. NE of city center at 50.99°T.

**\* Valdosta—W1380**, Newsouth Bcstg. Corp.  
 Technical facilities: 10-w TPO, 0.331-kw ERP, 535-ft. above ground, 705-ft. above sea level, lat. 30° 51' 50", long. 83° 23' 39".  
 Transmitter: S side of State Rte. 94, 4.2-mi. WNW of I-75 & State Rte. 94.

**\* Valdosta—W16AD**, Impact Television Group Inc.  
 Technical facilities: 1000-w TPO, 13.7-kw ERP, 322-ft. above ground, 381-ft. above sea level, lat. 30° 43' 20", long. 83° 14' 48".  
 Requests CP for change to 13.

**Valdosta—W53HI**, CFF Properties. Phone: 813-644-0261.  
 Technical facilities: 100-kw ERP, lat. 30° 51' 50", long. 83° 23' 39".  
 Holds CP for change to 42-w TPO, 0.18300-kw ERP, 289-ft. above ground, 450-ft. above sea level, lat. 30° 52' 21", long. 83° 20' 36". Transmitter: Valtech Rd., near I-75, Valdosta.  
 Transmitter: Valtech Rd.  
 Equipment: TTC transmitter; Scala antenna. Locally originated programming: Religion. Planned locally originated programming: Community programming; ethnic; news. Satellite programming: Religion. Planned satellite programming: Liberty Bcstg. Network; Trinity Bcstg. Network.  
 Advertising: Yes. Rates: \$25.00-\$30.00/30 Sec.; \$50.00/Min.; \$100.00-\$125.00/Hour.  
 Personnel: Nathan Price, president.

**\* Vidalia—W23AG**, Conner Communications, a Partnership.  
 Technical facilities: 100-w TPO, 0.987-kw ERP, 289-ft. above ground, 614-ft. above sea level, lat. 32° 12' 05", long. 82° 29' 24".  
 Transmitter: Hwy. 280, approx. 4-mi. ESE of Vidalia.

**\* Vidalia—W27AH**, Conner Communications, a Partnership.  
 Technical facilities: 1.03-kw ERP, lat. 32° 12' 05", long. 82° 29' 24".

**\* Vidalia—W29AJ**, Conner Communications, a Partnership.  
 Technical facilities: 100-w TPO, 1.02-kw ERP, 276-ft. above ground, 604-ft. above sea level, lat. 32° 12' 05", long. 82° 29' 24".  
 Transmitter: Hwy. 280, approx. 4-mi. ESE of Vidalia.

**\* Vidalia—W598M**, John F. Morgan.  
 Technical facilities: 100-w TPO, 3.87-kw ERP, 301-ft. above ground, 600-ft. above sea level, lat. 32° 13' 33", long. 82° 26' 45".  
 Transmitter: Georgia State Hwy. 292 at Vidalia city limit, Vidalia.

**\* Warner Robins—W64BF**, Park Newspapers of Georgia Inc.  
 Technical facilities: 1000-w TPO, 8.60-kw ERP, 112-ft. above ground, 541-ft. above sea level, lat. 32° 37' 03", long. 83° 37' 43".  
 Transmitter: 1553 Watson Blvd., Warner Robins.

**\* Waycross—W02BQ**, Newsouth Bcstg. Corp.  
 Technical facilities: 10-w TPO, 0.09-kw ERP, 324-ft. above ground, 462-ft. above sea level, lat. 31° 11' 51", long. 82° 19' 34".  
 Transmitter: SW corner of the intersection of U.S. 1 & Havana Ave.

**\* Waycross—W138P**, Mary L. Rivers.  
 Technical facilities: 10-w TPO, 0.02-kw ERP, 430-ft. above ground, 561-ft. above sea level, lat. 31° 15' 42", long. 82° 19' 26".  
 Transmitter: Okefenokee Golf Club Rd., Waycross.

**\* Waycross—W19AI**, Complexicable.  
 Technical facilities: 0.049-kw ERP, lat. 31° 12' 51", long. 82° 22' 47".

**\* Waycross—W27AG**, Hector Leal.  
 Technical facilities: 0.46-kw ERP, lat. 31° 12' 51", long. 82° 22' 47".

**\* Waycross—Ch. 29**, Juan Vilareal.

## HAWAII

**\* Haleakala—K24CF**, John Patrick Marcom.  
 Technical facilities: 1000-w TPO, 6.49-kw ERP, 95-ft. above ground, 10049-ft. above sea level, lat. 20° 42' 41", long. 156° 15' 28".  
 Transmitter: Haleakala Mountain Peak, 0.5-mi. E of center of Haleakala.

**\* Hilo—K32BU**, Kim Mooney.  
 Technical facilities: 1000-w TPO, 10.9-kw ERP, 184-ft. above ground, 184-ft. above sea level, lat. 19° 44' 11", long. 155° 02' 07".  
 Transmitter: 3.7-mi. NE of city center at 81.36°T North.

**\* Hilo—K36BS**, Jan Girard.  
 Technical facilities: 1000-w TPO, 45.4-kw ERP, 16-ft. above ground, 1394-ft. above sea level, lat. 19° 39' 25", long. 155° 07' 46".  
 Transmitter: Approx. 7-mi. SW of Hilo.

**\* Hilo—K44BK**, North American Television Network.  
 Technical facilities: 9.50-kw ERP, lat. 19° 37' 38", long. 155° 06' 18".

**\* Hilo—K51BT**, K. Sandoval Burke.  
 Technical facilities: 0.82-kw ERP, lat. 19° 44' 11", long. 155° 01' 48".

**\* Hilo—K53CL**, Alegria Bcstg. Corp.  
 Technical facilities: 100-w TPO, 2.59-kw ERP, 36-ft. above ground, 1385-ft. above sea level, lat. 19° 44' 27", long. 155° 08' 56".  
 Transmitter: 3.5-mi. W of Hilo Bay, Hilo.

**\* Honolulu—K05ID**, Heidi A. Terrill.  
 Technical facilities: 0.08-kw ERP, lat. 21° 17' 08", long. 157° 48' 08".

**\* Honolulu—K07UB**, Laura Burbage.  
 Technical facilities: 10-w TPO, 0.065-kw ERP, 102-ft. above ground, 108-ft. above sea level, lat. 21° 20' 08", long. 157° 56' 01".  
 Transmitter: 0.28-mi. SE of the intersection of Kuntz Ave. & F Ave.

**\* Honolulu—K38CB**, Casey Telecommunications Corp.  
 Technical facilities: 1000-w TPO, 8.89-kw ERP, 200-ft. above ground, 207-ft. above sea level, lat. 21° 17' 59", long. 157° 51' 33".  
 Transmitter: 11 Billingham Blvd.

**\* Honolulu—K50AP**, Family Broadcasting. Phone: 808-946-5499.

Technical facilities: 1000-w TPO, 5.76-kw ERP, 100-ft. above ground, 2013-ft. above sea level, lat. 21° 20' 09", long. 157° 49' 03".  
 Transmitter: N. of Tantalus Dr. on Tantalus Peak.  
 Equipment: Television Technology transmitter; Bogner antenna.  
 Scheduled to begin operation: October 1, 1988.

Planned locally originated programming: Health; specials; children's programming; sports; community programming; fishing show; local special events; music; music video clips; talk shows; variety shows; ethnic; entertainment; religion.  
 Planned satellite programming: ACTS; Syndicated programming.  
 Advertising: Planned.  
 Personnel: Arthur Hixson, general manager.

**\* Honolulu—K52BK**, Daniel Lamaute. Phone: 212-370-1301.  
 Technical facilities: 20.7-kw ERP, lat. 21° 17' 41", long. 157° 51' 49".

**\* Honolulu—Ch. 48**, Brandan Pastienipo.

**\* Kailua Kona—Ch. 18**, American Translator Development.

**\* Kaim—K47CG**, Mountain TV Network Inc.  
 Technical facilities: 100-w TPO, 0.988-kw ERP, 95-ft. above ground, 1795-ft. above sea level, lat. 19° 25' 36", long. 155° 00' 00".  
 Transmitter: 5-mi. NNW of Kaim.

**\* Kaim—K58CV**, Mountain TV Network Inc.  
 Technical facilities: 100-w TPO, 1.01-kw ERP, 95-ft. above ground, 1795-ft. above sea level, lat. 19° 25' 36", long. 155° 00' 00".  
 Transmitter: 5-mi. NNW of Kaim.

**\* Kaim—K60DU**, Mountain TV Network Inc.  
 Technical facilities: 100-w TPO, 1.03-kw ERP, 95-ft. above ground, 1795-ft. above sea level, lat. 19° 25' 36", long. 155° 00' 00".  
 Transmitter: 5-mi. NNW of Kaim.

**\* Kaim—K66DH**, Mountain TV Network Inc.  
 Technical facilities: 100-w TPO, 1.04-kw ERP, 95-ft. above ground, 1795-ft. above sea level, lat. 19° 25' 36", long. 155° 00' 00".  
 Transmitter: 5-mi. NNW of Kaim.

**\* Kaim—K68CP**, Mountain TV Network Inc.  
 Technical facilities: 100-w TPO, 1.06-kw ERP, 95-ft. above ground, 1795-ft. above sea level, lat. 19° 25' 36", long. 155° 00' 00".  
 Transmitter: 5-mi. NNW of Kaim.

**\* Kaim & rural Hawaii County—K38BV**, Mountain TV Network Inc.

Technical facilities: 100-w TPO, 0.934-kw ERP, 95-ft. above ground, 1795-ft. above sea level, lat. 19° 25' 36", long. 155° 00' 00".  
 Transmitter: 5-mi. NNW of Kaim.

**\* Lihue—K29AF**, Mountain TV Network Inc.  
 Technical facilities: 0.90-kw ERP, 100-ft. above ground, 2393-ft. above sea level, lat. 21° 55' 24", long. 159° 24' 12".  
 Transmitter: 4-mi. SSW of Lihue.

**\* Lihue—K550Z**, Burnham Broadcasting Company

**\* Lihue—K59DI**, Mountain TV Network Inc.  
 Technical facilities: 100-w TPO, 1.03-kw ERP, 95-ft. above ground, 2392-ft. above sea level, lat. 21° 55' 24", long. 159° 24' 12".  
 Transmitter: 4-mi. SSW of Lihue.

**\* Lihue & Rural Kauai County—K61ED**, Mountain TV Network Inc.  
 Technical facilities: 100-w TPO, 1.02-kw ERP, 95-ft. above ground, 2392-ft. above sea level, lat. 22° 55' 24", long. 159° 24' 12".  
 Transmitter: 4-mi. SSW of Lihue.

**\* Maui—K39BG**, Island Television Corp.  
 Technical facilities: 1000-w TPO, 16.0-kw ERP, 99-ft. above ground, 9887-ft. above sea level, lat. 20° 42' 41", long. 156° 15' 26".  
 Transmitter: Mt. Haleakala, Maui.

**Wailuku—K21AG**, King Bcstg. Co. Phone: 206-448-5555.  
 Studio: See KHNL, Honolulu, HI.  
 Technical facilities: 1000-w TPO, 11.5-kw ERP, 200-ft. above ground, 258-ft. above sea level, lat. 20° 49' 24", long. 156° 27' 27".  
 Transmitter: 5-mi. SE of Wailuku, HI.  
 Equipment: Thomson LGT transmitter; Scala antenna.  
 Began Operation: April 13, 1987.  
 Advertising: See KHNL, Honolulu.  
 Personnel: See KHNL, Honolulu.

**Note:** Operating as a translator; primary station KHNL, Honolulu, HI.

## IDAHO

**\* Albion, Elba & Rupert—K65AZ**, Retlaw Enterprises Inc. Phone: 509-547-0547.

**\* Arco—K13VK**, Lee J. Stillwell.  
 Technical facilities: 10-w TPO, 0.17-kw ERP, 141-ft. above ground, 5440-ft. above sea level, lat. 43° 37' 17", long. 113° 17' 25".  
 Transmitter: Approx. 1.6-mi. NW of Country Rd. & U.S. 20/26 intersection.

**\* Ashton—K14GM**, Mountain TV Network Inc.  
 Technical facilities: 0.63-kw ERP, lat. 44° 13' 39", long. 111° 29' 42".

**\* Ashton—K20AQ**, Mountain TV Network Inc.  
 Technical facilities: 0.65-kw ERP, lat. 44° 13' 39", long. 111° 29' 42".

**\* Ashton—K24AW**, Mountain TV Network Inc.  
 Technical facilities: 0.66-kw ERP, lat. 44° 13' 39", long. 111° 29' 42".

**\* Ashton—K42BL**, Mountain TV Network Inc.

Technical facilities: 0.71-kw ERP, lat. 44° 13' 39", long. 111° 29' 42".

**★ Ashton & rural Fremont County—**  
K40B0, Mountain TV Network Inc.

Technical facilities: 100-w TPO, 0.71-kw ERP, 95-ft. above ground, 6919-ft. above sea level, lat. 44° 13' 39", long. 111° 29' 42".

Transmitter: 9.94-mi. NNW of Ashton.

**★ Ashton & rural Fremont County—**  
K188U, Mountain TV Network Inc.

Technical facilities: 100-w TPO, 0.65-kw ERP, 95-ft. above ground, 6919-ft. above sea level, lat. 44° 13' 39", long. 111° 29' 42".

Transmitter: 10-mi. NNW of Ashton.

**★ Blackfoot—**K13VI, William L. Armstrong III.

Technical facilities: 10-w TPO, 0.085-kw ERP, 49-ft. above ground, 4531-ft. above sea level, lat. 43° 11' 54", long. 112° 21' 22".

Transmitter: Near corner of Jensen Grove & Parkway Dr., Blackfoot.

**★ Boise—**K10MY, Womens LPTV Network.

Technical facilities: 10-w TPO, 0.19-kw ERP, 30-ft. above ground, 3025-ft. above sea level, lat. 43° 35' 10", long. 116° 16' 06".

Transmitter: 1976 Century Way.

**★ Boise—**K30BZ, Generic Television.

Technical facilities: 1000-w TPO, 15.6-kw ERP, 20-ft. above ground, 3685-ft. above sea level, lat. 43° 35' 54", long. 116° 09' 00".

Transmitter: On Table Rock, approx. 1-mi. E of Boise.

**★ Boise—**K43BE, Kentel.

Technical facilities: 27.4-kw ERP, lat. 43° 35' 54", long. 116° 09' 00".

**Boise—**K47BE, Trinity Bcstg. Network Inc.  
Phone: 714-832-2950.

Technical facilities: 1000-w TPO, 8.14-kw ERP, 30-ft. above ground, 3684-ft. above sea level, lat. 43° 35' 41", long. 116° 08' 39".

Holds CP for change to 961-w TPO, 7.60-kw ERP, 49-ft. above ground, 3711-ft. above sea level.

Transmitter: Table Rock, approx. 1-mi. E of Boise.

Began Operation: January 1, 1985.

Satellite programming: Trinity Bcstg. Network.

**★ Boise—**K56CH, Residential Entertainment Inc.

Technical facilities: 9.95-kw ERP, lat. 43° 37' 16", long. 116° 12' 54".

**★ Burley—**K02LQ, Moore Bcstg. Inc.

Technical facilities: 0.032-kw ERP, lat. 42° 32' 05", long. 113° 48' 54".

**★ Burley—**K07UL, William L. Armstrong III.

Technical facilities: 10-w TPO, 0.174-kw ERP, 56-ft. above ground, 4206-ft. above sea level, lat. 42° 32' 38", long. 113° 48' 00".

Transmitter: Near intersection of 8th St. & Yale Ave., Burley.

**★ Burley—**K67EG, American Community Bcst. Inc.

Technical facilities: 120-w TPO, 1.73-kw ERP, 43-ft. above ground, 5066-ft. above sea level, lat. 42° 26' 08", long. 113° 37' 24".

Transmitter: 2.8-mi. NW of Albion.

**★ Challis—**K04NP, Lee J. Stillwell.

Technical facilities: 8.00-w TPO, 0.131-kw ERP, 141-ft. above ground, 6900-ft. above

sea level, lat. 44° 21' 29", long. 114° 07' 30".

Transmitter: Birdie Peak, approx. 9-mi. SE of intersection of U.S. 93 & Alt. 93, Challis.

**★ Challis—**K08KU, Lee J. Stillwell.

Technical facilities: 9.10-w TPO, 0.07-kw ERP, 39-ft. above ground, 8399-ft. above sea level, lat. 44° 32' 46", long. 114° 04' 57".

Transmitter: Grouse Peak, 8-mi. ENE of Challis.

**★ Challis—**K10AW, Idaho Television Corp.

**★ Council—**K28AV, Mountain TV Network Inc.

Technical facilities: 0.67-kw ERP, lat. 44° 42' 36", long. 116° 15' 55".

Transmitter: 8-mi. E of Council.

**★ Council—**K32BC, Mountain TV Network Inc.

Technical facilities: 0.69-kw ERP, lat. 44° 42' 36", long. 116° 15' 55".

Transmitter: 8-mi. E of Council.

**★ Council—**K34AP, Mountain TV Network Inc.

Technical facilities: 0.688-kw ERP, lat. 44° 42' 36", long. 116° 15' 55".

Transmitter: 8-mi. E of Council.

**★ Council—**K36BZ, Mountain TV Network Inc.

Technical facilities: 100-w TPO, 0.70-kw ERP, 95-ft. above ground, 8222-ft. above sea level, lat. 44° 42' 36", long. 116° 15' 55".

Transmitter: 8-mi. E of Council.

**★ Council—**K38B0, Mountain TV Network Inc.

Technical facilities: 0.70-kw ERP, lat. 44° 42' 36", long. 116° 15' 55".

Transmitter: 8-mi. E of Council.

**★ Firth-Basalt—**K120E, William L. Armstrong III.

Technical facilities: 10-w TPO, 0.043-kw ERP, 141-ft. above ground, 4711-ft. above sea level, lat. 43° 18' 46", long. 112° 11' 08".

Transmitter: River Rd. approx. 0.46-mi. NW of the intersection with Yellowstone Hwy.

**★ Grangeville—**K27BC, Mountain TV Network Inc.

Technical facilities: 1.35-kw ERP, lat. 45° 51' 45", long. 116° 08' 36".

Transmitter: 5-mi. S of Grangeville.

**★ Grangeville—**K299P, Mountain TV Network Inc.

Technical facilities: 100-w TPO, 1.35-kw ERP, 95-ft. above ground, 6217-ft. above sea level, lat. 45° 51' 45", long. 116° 08' 36".

Transmitter: 5-mi. S of Grangeville.

**★ Grangeville—**K31BG, Mountain TV Network Inc.

Technical facilities: 100-w TPO, 1.38-kw ERP, 95-ft. above ground, 6216-ft. above sea level, lat. 45° 51' 45", long. 116° 08' 36".

Transmitter: 5-mi. S of Grangeville.

**★ Grangeville—**K35AP, Mountain TV Network Inc.

Technical facilities: 1.37-kw ERP, lat. 45° 51' 45", long. 116° 08' 36".

**★ Grangeville—**K51BF, Mountain TV Network Inc.

Technical facilities: 1.47-kw ERP, lat. 45° 51' 45", long. 116° 08' 36".

**★ Idaho Falls—**K12NZ, William L. Armstrong III. Phone: 202-935-8098.

Technical facilities: 10-w TPO, 0.141-kw ERP, 105-ft. above ground, 4843-ft. above sea level, lat. 43° 29' 46", long. 112° 03' 43".

Transmitter: 115 S. Skyline Dr., Idaho Falls.

**★ Idaho Falls—**K33AY, Bob Jacobucci.

Technical facilities: 30.4-kw ERP, lat. 43° 32' 33", long. 111° 53' 04".

**★ Jerome—**K08KV, William L. Armstrong III.

Technical facilities: 10-w TPO, 0.151-kw ERP, 56-ft. above ground, 3865-ft. above sea level, lat. 42° 43' 55", long. 114° 30' 06".

Transmitter: N side of 8th Ave., Jerome.

**★ Lapwai—**K36AN, He's the One Bcstg.

Technical facilities: 8.17-kw ERP, lat. 46° 21' 54", long. 116° 45' 31".

**★ Lewiston—**Ch. 41, Blacks Desiring Media.

**Lewiston-Clarkston, WA—**K47BW, Inland Northwest Television Inc.

Technical facilities: 100-w TPO, 2.58-kw ERP, 20-ft. above ground, 2870-ft. above sea level, lat. 46° 27' 04", long. 117° 02' 47".

Transmitter: 2.5-mi. N of Clarkston.

**★ McArthur—**K15CK, Mountain TV Network Inc.

Technical facilities: 100-w TPO, 0.65-kw ERP, 95-ft. above ground, 4675-ft. above sea level, lat. 48° 30' 53", long. 116° 20' 30".

Transmitter: 6-mi. E of McArthur.

**★ McArthur—**K21CH, Mountain TV Network Inc.

Technical facilities: 100-w TPO, 0.891-kw ERP, 95-ft. above ground, 4675-ft. above sea level, lat. 48° 30' 53", long. 116° 20' 30".

Transmitter: 6-mi. E of McArthur.

**★ McArthur—**K31AV, Mountain TV Network Inc.

Technical facilities: 0.92-kw ERP, lat. 48° 30' 53", long. 116° 20' 30".

Transmitter: 6-mi. E of McArthur.

**★ McArthur—**K33AU, Mountain TV Network Inc.

Technical facilities: 0.91-kw ERP, lat. 48° 30' 53", long. 116° 20' 30".

Transmitter: 6-mi. E of McArthur.

**★ McArthur—**K41AV, Mountain TV Network Inc.

Technical facilities: 0.95-kw ERP, lat. 48° 30' 53", long. 116° 20' 30".

Transmitter: 6-mi. E of McArthur.

**★ McArthur—**K43BA, Mountain TV Network Inc.

Technical facilities: 0.97-kw ERP, lat. 48° 30' 53", long. 116° 20' 30".

Transmitter: 6-mi. E of McArthur.

**★ Montpelier—**K19AV, Ambassador Media Corp.

Technical facilities: 19.8-kw ERP, lat. 42° 19' 07", long. 111° 17' 26".

**★ Moscow—**K50BT, Classic Video Systems.

Technical facilities: 100-w TPO, 1.32-kw ERP, 20-ft. above ground, 4553-ft. above sea level, lat. 46° 48' 42", long. 116° 54' 30".

Transmitter: On Ruse Peak, 8.1-mi. N of Moscow.

**★ Moscow—**Ch. 20, American Television Network Inc.

**★ Osburn—**K17AP, Mountain TV Network Inc.

**★ Osburn—**K30CI, Mountain TV Network Inc.

Technical facilities: 100-w TPO, 0.92-kw ERP, 95-ft. above ground, 6234-ft. above sea level, lat. 47° 28' 40", long. 116° 02' 14".

Transmitter: 6-mi. SW of Osburn.

**★ Osburn—**K40CJ, Mountain TV Network Inc.

Technical facilities: 100-w TPO, 0.95-kw ERP, 95-ft. above ground, 6234-ft. above sea level, lat. 47° 28' 40", long. 116° 02' 14".

Transmitter: 6-mi. SW of Osburn.

**★ Osburn & rural Shoshone County—**  
K50BV, Mountain TV Network Inc.

Technical facilities: 100-w TPO, 0.98-kw ERP, 95-ft. above ground, 6224-ft. above sea level, lat. 47° 28' 40", long. 116° 02' 14".

Transmitter: 6-mi. SW of Osburn.

**★ Osburn & rural Shoshone County—**  
K62CQ, Mountain TV Network Inc.

Technical facilities: 100-w TPO, 1.02-kw ERP, 95-ft. above ground, 6234-ft. above sea level, lat. 47° 28' 40", long. 116° 02' 14".

Transmitter: 6-mi. SW of Osburn.

**★ Paul—**K04NO, James D. Nordby Jr.

Technical facilities: 10-w TPO, 0.082-kw ERP, 56-ft. above ground, 4203-ft. above sea level, lat. 42° 36' 20", long. 113° 47' 35".

Transmitter: N side of Rte. 25, approx. 0.25-mi. W of 4th St.

**★ Pocatello—**K21BH, The Little TV Station.

Technical facilities: 33.0-kw ERP, lat. 42° 48' 33", long. 112° 29' 07".

**★ Pocatello—**K43AO, Quanta Communications.

Technical facilities: 32.7-kw ERP, lat. 42° 48' 33", long. 112° 29' 07".

**★ Pocatello—**K47AZ, Kentel.

Technical facilities: 31.5-kw ERP, lat. 42° 48' 33", long. 112° 29' 07".

**★ Pocatello—**K67EE, Peyton Bcstg. Inc.

Technical facilities: 100-w TPO, 2.29-kw ERP, 26-ft. above ground, 4505-ft. above sea level, lat. 42° 51' 45", long. 112° 27' 05".

Transmitter: 135 N. Arthur Ave., Pocatello.

**★ Rigby—**K22BI, Ambassador Media Corp.

Technical facilities: 100-w TPO, 1.94-kw ERP, 39-ft. above ground, 5636-ft. above sea level, lat. 43° 47' 24", long. 111° 58' 09".

Transmitter: On Menan Butte, 5-mi. N of Menan.

**★ Rupert—**K02NO, William L. Armstrong III.

Technical facilities: 10-w TPO, 0.09-kw ERP, 141-ft. above ground, 4291-ft. above sea level, lat. 42° 37' 22", long. 113° 41' 14".

Transmitter: W of County Rte. 100, approx. 0.2-mi. N of its intersection with 8th St.

**★ St. Anthony—**K12OB, Ellen M. Armstrong.

Technical facilities: 8.90-w TPO, 0.03-kw ERP, 141-ft. above ground, 5098-ft. above sea level, lat. 43° 57' 30", long. 111° 41' 18".

Holds CP for change to 10-w TPO, 56-ft. above ground, 5016-ft. above sea level.

Transmitter: S Corner of W. 8th & S. 5th Sts.

## Low Power TV Stations—Idaho

- \* Sandpoint**—K208Z, KAYU-TV Partners Ltd.  
Technical facilities: 100-w TPO, 0.80-kw ERP, 36-ft. above ground, 6230-ft. above sea level, lat. 48° 19' 53", long. 116° 41' 34".  
Transmitter: Atop Bald Mountain, Sandpoint.
- \* Shelley**—K13VJ, William L. Armstrong III.  
Technical facilities: 10-w TPO, 0.054-kw ERP, 56-ft. above ground, 4679-ft. above sea level, lat. 43° 22' 47", long. 112° 07' 59".  
Transmitter: Hanson Ave. & Pine St., Shelley.
- \* Soda Springs**—K17AY, Ambassador Media Corp.  
Technical facilities: 20.4-kw ERP, lat. 42° 37' 59", long. 111° 41' 30".
- \* Swan Valley**—K11SK, James E. Nordby Jr.  
Technical facilities: 10-w TPO, 0.17-kw ERP, 141-ft. above ground, 5479-ft. above sea level, lat. 43° 27' 23", long. 111° 20' 47".  
Transmitter: 0.5-mi. NW of junction of US 26 & State Rd. 31.
- \* Twin Falls**—K03GT, Ellen M. Armstrong.  
Technical facilities: 10-w TPO, 0.062-kw ERP, 141-ft. above ground, 3770-ft. above sea level, lat. 42° 35' 35", long. 114° 28' 17".  
Transmitter: N side of Poleline Rd., Twin Falls.
- \* Twin Falls**—K05IX, Ellen M. Armstrong.  
Technical facilities: 10-w TPO, 0.08-kw ERP, 49-ft. above ground, 3681-ft. above sea level, lat. 42° 35' 35", long. 114° 28' 17".  
Holds CP for change to, 49-ft. above ground, 3681-ft. above sea level, BMPTVL-880412IB.  
Transmitter: N side of Poleline Rd., approx. 0.6-mi. W of the intersection with Blue Lakes Blvd.
- \* Twin Falls**—K09UR, Russell Communications Inc.  
Technical facilities: 0.05-kw ERP, lat. 42° 33' 07", long. 114° 28' 02".
- \* Twin Falls**—K218P, Linda D. Clevenger.  
Technical facilities: 100-w TPO, 0.634-kw ERP, 397-ft. above ground, 4175-ft. above sea level, lat. 42° 32' 36", long. 114° 28' 14".  
Transmitter: KEEP(AM) transmitter site, Twin Falls.
- Twin Falls**—K27AO, Linda D. Clevenger.  
Studio: See KIVI, Nampa, ID.  
Technical facilities: 100-w TPO, 0.633-kw ERP, 397-ft. above ground, 4175-ft. above sea level, lat. 42° 32' 36", long. 114° 28' 14".  
Transmitter: KEEP(AM) tower site, Twin Falls.
- Note:** Operating as a translator; primary station KIVI, Nampa, ID.
- \* Twin Falls**—K29AL, The Little TV Station.  
Technical facilities: 1.20-kw ERP, lat. 42° 43' 54", long. 114° 25' 04".
- \* Twin Falls**—K33AI, Ambassador Media Corp.  
Technical facilities: 1000-w TPO, 12.13-kw ERP, 80-ft. above ground, 5038-ft. above sea level, lat. 42° 43' 54", long. 114° 25' 04".  
Transmitter: Flat Top Butte, 4-mi. E of Jerome, ID.

- Twin Falls**—K38AS, King Bcstg. Co. Phones: 206-448-5555; 208-734-6064.  
Studio: 5407 Fairview Ave., Boise, ID 83704.  
Technical facilities: 1000-w TPO, 8.15-kw ERP, 206-ft. above ground, 4466-ft. above sea level, lat. 42° 43' 48", long. 114° 25' 06".  
Transmitter: Flat Top Butte, 5-mi. E of Jerome.  
Equipment: ITS transmitter; Scala antenna.  
Began Operation: July 1, 1986.  
Advertising: Yes. Rates: \$75.00-\$300.00/30 Sec.; \$150.00/Min.; \$1000/Hour.  
Personnel: See KTVB Boise, ID.

**Note:** Operating in part as a translator; primary station KTVB, Boise, ID.

- \* Twin Falls**—K49AZ, Orion Broadcast Group.  
Technical facilities: 1000-w TPO, 8.94-kw ERP, 403-ft. above ground, 4260-ft. above sea level, lat. 42° 43' 54", long. 114° 25' 04".  
Transmitter: Flat Top Butte, 5-mi. E of Jerome.
- \* Twin Falls**—K60CI, Mountain TV Network Inc.  
Technical facilities: 2.90-kw ERP, lat. 42° 43' 45", long. 114° 24' 43".
- \* Weiser**—K25BF, Mountain TV Network Inc.  
Technical facilities: 0.88-kw ERP, lat. 44° 18' 31", long. 117° 10' 46".
- \* Weiser**—K35AS, Mountain TV Network Inc.  
Technical facilities: 0.94-kw ERP, lat. 44° 18' 31", long. 117° 10' 46".

**Weiser**—K41AQ, Mountain TV Network Inc.  
Technical facilities: 0.953-kw ERP, lat. 44°

## ILLINOIS

- \* Belvidere**—W46AS, Belvidere Daily Republican Co.  
Technical facilities: 1000-w TPO, 17.4-kw ERP, 479-ft. above ground, 1260-ft. above sea level, lat. 42° 16' 05", long. 88° 50' 22".  
Transmitter: E. Menomnie & Blaine Sts., Belvidere.
- \* Carbondale**—W36AL, Robert W. Sudbrink.  
Technical facilities: 1000-w TPO, 42.0-kw ERP, 299-ft. above ground, 728-ft. above sea level, lat. 37° 43' 31", long. 89° 15' 25".  
Transmitter: W of Carbondale, Tower Rd., 0.5-mi. S of Old Hwy. 13.
- \* Centralia**—Ch. 42, Felix De Jesus.
- \* Centralia**—W32AK, Blacks Desiring Media Inc.  
Technical facilities: 1000-w TPO, 6.21-kw ERP, 220-ft. above ground, 705-ft. above sea level, lat. 38° 34' 42", long. 89° 06' 46".  
Transmitter: 4-mi. NE of Centralia.
- \* Centralia**—W34AA, Blacks Desiring Media Inc.  
Technical facilities: 6.19-kw ERP, lat. 38° 34' 44", long. 89° 06' 46".
- \* Champaign**—W36AE, American Christian TV System Inc.  
Technical facilities: 10.4-kw ERP, lat. 40° 06' 26", long. 88° 13' 53".

- \* Chebanse**—W34AH, Video Marketing Network Inc.  
Technical facilities: 1000-w TPO, 9.50-kw ERP, 171-ft. above ground, 892-ft. above sea level, lat. 41° 01' 12", long. 88° 00' 06".  
Transmitter: Approx. 5-mi. W of Chebanse.
- Chicago**—W13BE, Local Service Television Inc.  
Technical facilities: 0.15-kw ERP, lat. 41° 52' 44", long. 87° 38' 10".  
Requests CP for change to, 0.09-kw ERP lat. 41° 56' 18", long. 87° 45' 05".  
Personnel: Stuart Mackie, general manager.

- \* Clifton**—W21AO, Town & Country Communications.  
Technical facilities: 1000-w TPO, 8.47-kw ERP, 190-ft. above ground, 853-ft. above sea level, lat. 40° 55' 52", long. 87° 54' 13".  
Transmitter: 2-mi. E of Clifton.

- \* Effingham**—W21AK, Robert W. Sudbrink.  
Technical facilities: 1000-w TPO, 50.9-kw ERP, 249-ft. above ground, 860-ft. above sea level, lat. 39° 07' 20", long. 88° 38' 31".  
Transmitter: 4.5-mi. W of Effingham.

- \* Effingham**—W33AI, Effingham Bcstg. Co.  
Technical facilities: 100-w TPO, 0.97-kw ERP, 135-ft. above ground, 696-ft. above sea level, lat. 39° 05' 29", long. 88° 33' 46".  
Transmitter: 1-mi. SW of Effingham on County Rd.

**La Salle/Oglesby**—W51AF, Christian Communications of Chicagoland Inc. Phone: 312-977-3838.

- Technical facilities: 1000-w TPO, 18.2-kw ERP, 400-ft. above ground, 1050-ft. above sea level, lat. 41° 14' 00", long. 89° 02' 30".  
Transmitter: 1.5-mi. NNE of Tonica, IL.  
Equipment: Bogner antenna.  
Began Operation: February 1, 1984.  
Planned locally originated programming: Religious.  
Advertising: Yes.  
Personnel: See WCFC-TV, Chicago, IL.

**Note:** Operating as a translator; primary station WCFC-TV, Chicago, IL.

- \* Marion**—W68BQ, O. L. Turner.  
Technical facilities: 1000-w TPO, 43.6-kw ERP, 486-ft. above ground, 1086-ft. above sea level, lat. 37° 36' 45", long. 88° 52' 03".  
Transmitter: 2-mi. W of Creal Springs.

**\* Mount Vernon**—Ch. 39, O. L. Turner.

- \* Odell**—W06AU, Reeves Telecommunications.  
Technical facilities: 0.043-kw ERP, lat. 40° 59' 39", long. 88° 35' 51".

- \* Ottawa**—W64BC, Russell Communications.  
Technical facilities: 100-w TPO, 7.66-kw ERP, 194-ft. above ground, 814-ft. above sea level, lat. 42° 25' 05", long. 88° 43' 00".  
Transmitter: 0.5-mi. NW of Hwy. 71 in Danway.

- \* Ottawa**—W68BX, Russell Communications.  
Technical facilities: 100-w TPO, 8.09-kw ERP, 184-ft. above ground, 804-ft. above sea level, lat. 41° 25' 52", long. 88° 43' 00".  
Transmitter: On Buck Ridge, approx. 0.5-mi. NW of Hwy. 71 in Danway.

- \* Palatine**—W36AO, Community Bcstg. Inc.  
Technical facilities: 1000-w TPO, 18.5-kw ERP, 141-ft. above ground, 876-ft. above sea level, lat. 42° 06' 12", long. 88° 01' 24".  
Transmitter: Intersection of Rohwing Rd. & NW Hwy.

- \* Peoria**—W41AK, Minority Communications Inc.  
Technical facilities: 1000-w TPO, 17.6-kw ERP, 196-ft. above ground, 789-ft. above sea level, lat. 40° 41' 56", long. 89° 37' 00".  
Transmitter: 1501 W. Bradley, Peoria.

- \* Peru**—W10AY, Clearvision Communications.  
Technical facilities: 0.05-kw ERP, lat. 41° 19' 02", long. 89° 07' 29".

- \* Plano**—W30AL, Nelson Enterprises Inc.  
Technical facilities: 1000-w TPO, 3.30-kw ERP, 467-ft. above ground, 1116-ft. above sea level, lat. 41° 39' 55", long. 88° 34' 34".  
Transmitter: 2-mi. W of Plano.

- \* Rockford**—W08CM, Weather Center International Inc.  
Technical facilities: 10-w TPO, 0.349-kw ERP, 200-ft. above ground, 1020-ft. above sea level, lat. 42° 14' 50", long. 88° 58' 47".  
Requests modification of CP for change to, 22.00-kw ERP 1181-ft. above sea level, lat. 42° 16' 50", long. 89° 02' 16".  
Transmitter: 1100 Tamarack Lane.  
Transmitter: N side of US 20, 6-mi. W of Belvedere.

**\* Rockford**—Ch. 33, Skywave Communications Corp.

- \* Rockford**—W45AJ, KATY Communications Inc.  
Technical facilities: 1000-w TPO, 9.94-kw ERP, 167-ft. above ground, 866-ft. above sea level, lat. 42° 16' 17", long. 89° 05' 44".  
Transmitter: Talcott Bldg., 321 W. State St., Rockford.

**\* Rockford**—W68BR, Christian Communications of Chicagoland Inc. Phone: 312-977-3838.

- Studio: See WCFC-TV, Chicago, IL.  
Technical facilities: 1000-w TPO, 8.58-kw ERP, 193-ft. above ground, 926-ft. above sea level, lat. 42° 16' 02", long. 89° 05' 46".  
Transmitter: 417 S. Main St., Rockford, IL.  
Equipment: Bogner antenna.  
Scheduled to begin operation: October 1, 1988.  
Advertising: Yes.  
Personnel: See WCFC-TV Chicago, IL.

**Note:** Operating as a translator; primary station WCFC-TV, Chicago, IL.

- \* Salem**—W53AN, Pepsi-Cola Bottling Co. of Alton Inc.  
Technical facilities: 1000-w TPO, 6.99-kw ERP, 144-ft. above ground, 676-ft. above sea level, lat. 38° 36' 50", long. 88° 55' 30".  
Transmitter: On a lot 1.5-mi. SE of city center at a heading of 125°T.

- \* Springfield**—K33BH, LPTY Services.  
Technical facilities: 1000-w TPO, 12.7-kw ERP, 488-ft. above ground, 1065-ft. above sea level, lat. 39° 48' 15", long. 89° 27' 40".  
Transmitter: 3.5mi W of Mechanicsburg.

- \* Springfield**—W39AH, Ventures in Communications Inc.



Technical facilities: 0.92-kw ERP, lat. 39° 44' 16", long. 89° 40' 10".

\* **Streator**—W41AL, Linda D. Clevenger. Technical facilities: 1000-w TPO, 0.667-kw ERP, 174-ft. above ground, 813-ft. above sea level, lat. 41° 09' 30", long. 86° 50' 13". Transmitter: 2.3-mi. NW of city center, 351° true, Streator.

\* **Vandalia**—Ch. 38, Evangelina Garcia Garza.

\* **Vandalia**—Ch. 41, Pepsi-Cola Bottling Co. of Alton Inc.

\* **Vandalia**—W54AM, Pepsi-Cola Bottling Co. of Alton Inc. Technical facilities: 1000-w TPO, 28.0-kw ERP, 135-ft. above ground, 656-ft. above sea level, lat. 38° 57' 30", long. 89° 07' 27". Transmitter: 1.2-mi. SW of center city at 254.9° T N.

\* **Vandalia**—W63AY, Pepsi-Cola Bottling Co. of Alton Inc.

Technical facilities: 1000-w TPO, 27.5-kw ERP, 135-ft. above ground, 656-ft. above sea level, lat. 38° 57' 30", long. 89° 07' 27". Transmitter: 1.25-mi. SW of Vandalia.

\* **Watseka**—W54AN, Linda D. Clevenger. Technical facilities: 1000-w TPO, 0.64-kw ERP, 180-ft. above ground, 810-ft. above sea level, lat. 40° 47' 48", long. 87° 45' 11". Transmitter: 1.8-mi. NW of city at 321.3° T N, Vandalia.

\* **Waukegan**—W22AJ, Northwest Suburban Communications Inc. Technical facilities: 1000-w TPO, 46.2-kw ERP, 207-ft. above ground, 892-ft. above sea level, lat. 42° 21' 35", long. 87° 49' 38". Transmitter: 4 S. Genesee St., Waukegan.

\* **West Chicago**—W18AI, Barbara Dilley. Technical facilities: 100-w TPO, 1.57-kw ERP, 314-ft. above ground, 1046-ft. above sea level, lat. 41° 48' 26", long. 88° 16' 07". Transmitter: 1950 Bilter Rd., West Chicago.

\* **West Chicago**—W29AG, Minority Communications Inc. Technical facilities: 100-w TPO, 1.00-kw ERP, 351-ft. above ground, 1086-ft. above sea level, lat. 41° 48' 26", long. 88° 16' 07". Transmitter: 1950 Bilter Rd., West Chicago.

\* **West Chicago**—Ch. 42, Howard Wapner.

## INDIANA

\* **Bedford**—W19AM, Local Communications. Technical facilities: 4.83-kw ERP, lat. 38° 52' 23", long. 86° 28' 34".

\* **Bedford**—W24AG, Schurz Communications Inc. Phone: 219-287-1001. Technical facilities: 1000-w TPO, 17.2-kw ERP, 175-ft. above ground, 856-ft. above sea level, lat. 38° 51' 40", long. 86° 28' 54". Transmitter: 813 16th St., Bedford.

\* **Columbus**—W28AF, Video Marketing Network Inc. Phones: 800-444-9233; 813-923-9227. Technical facilities: 1000-w TPO, 33.4-kw ERP, 285-ft. above ground, 938-ft. above

sea level, lat. 39° 11' 50", long. 85° 48' 32". Transmitter: Base Line Rd., near 525 East. Scheduled to begin operation: January 1, 1989.

Planned satellite programming: Home Shopping Network. Advertising: Planned. Personnel: Elizabeth Nierengarten, senior vice president.

**Evansville**—W048V, American Television Network Inc. Technical facilities: 0.009-kw ERP, lat. 37° 58' 20", long. 87° 34' 13". Requests CP for change to 0.10800-kw ERP 801-ft. above sea level.

**Evansville**—W058C, S. Jerry Kissinger Co. Technical facilities: 0.01-kw ERP, lat. 37° 59' 20", long. 87° 35' 48". Requests CP for change to 580-ft. above sea level.

\* **Evansville**—W698H, Local Service Television Inc. Technical facilities: 24.2-kw ERP, lat. 37° 58' 28", long. 87° 35' 46".

\* **Fort Wayne**—W45AG, Trans-Star Inc. Technical facilities: 100-w TPO, 1.92-kw ERP, 505-ft. above ground, lat. 41° 06' 13", long. 85° 11' 46". Transmitter: M & R Enterprises Bldg., Butler Rd., Fort Wayne.

**Fort Wayne**—W688N, Zonation Bcstg. Technical facilities: 1.05-kw ERP, lat. 41° 04' 46", long. 85° 08' 25".

\* **Hammond**—Ch. 69, Michael S. & Eileen J. Ice.

\* **Indianapolis**—W118V, White River Inc. Technical facilities: 10-w TPO, 0.068-kw ERP, 551-ft. above ground, 1368-ft. above sea level, lat. 39° 53' 35", long. 86° 12' 03". Transmitter: 0.2-mi. SE of Twp. Line Rd. & W of 79th St. intersection.

\* **Indianapolis**—W14AT, American Christian TV System Inc. Technical facilities: 732-w TPO, 4.10-kw ERP, 509-ft. above ground, 1227-ft. above sea level, lat. 39° 46' 13", long. 86° 09' 20". Transmitter: Indiana National Bank Bldg., Pennsylvania & New York Sts., Indianapolis.

**Indianapolis**—W25AG, Low Power Technology Inc. Phone: 512-480-0084. Technical facilities: 56.9-kw ERP, lat. 39° 46' 59", long. 85° 47' 40". Began Operation: September 1, 1984. Advertising: Yes. Rates: \$6.00/30 Sec.; \$10.00/Min.; \$75.00/Hour. Personnel: Gary Blakely, sales manager.

\* **Indianapolis**—W27AR, VideOhio Inc. Technical facilities: 100-w TPO, 0.895-kw ERP, 509-ft. above ground, 1224-ft. above sea level, lat. 39° 46' 13", long. 86° 09' 20".

Requests modification of CP for change to 13.76-kw ERP, 1857-ft. above sea level, lat. 39° 55' 43", long. 86° 10' 55". Transmitter: Ditch Rd. & 96th St. Transmitter: Indiana National Bank Tower, No. 1 Indiana Square, Indianapolis.

\* **Indianapolis**—W31AL, Kingdom of God Ministries Inc. Phone: 317-283-5800. Technical facilities: 1000-w TPO, 13.2-kw ERP, 510-ft. above ground, 1209-ft. above sea level, lat. 39° 46' 13", long. 86° 09' 20". Requests modification of CP for change to 21.83-kw ERP, 1532-ft. above sea level,

lat. 39° 46' 11", long. 86° 09' 26". Transmitter: Bank One Center on S side of Ohio St. between Meridian & Pennsylvania Sts. Transmitter: Bank One Bldg., Indianapolis, IN.

Scheduled to begin operation: June 1, 1989. Planned locally originated programming: Health; specials; children's programming; classified advertising; community programming; language oriented programming; local special events; music; music video clips; talent shows; documentaries; talk shows; variety shows; ethnic; news; entertainment; wire service news; weather; educational; character generated news; public affairs; game shows; religion. Planned satellite programming: ACTS; CBN Cable Network; International TV Network; Learning Channel; news; PBS; religious; RCN; Syndicated Programming; Trinity Bcstg. Network. Advertising: Planned. Personnel: Sister Sue Jenkins, president.

\* **Indianapolis**—W53AJ, Janet Roberts. Studio: Salina Star Rte., Boulder, CO 80302. Technical facilities: 1000-w TPO, 13.2-kw ERP, 507-ft. above ground, 1209-ft. above sea level, lat. 39° 46' 13", long. 86° 09' 20". Transmitter: Indiana National Bank Bldg.

\* **Indianapolis**—W698I, Butler University. Phone: 317-283-9231. Technical facilities: 13.6-kw ERP, lat. 39° 50' 37", long. 86° 10' 08". Scheduled to begin operation: March 1, 1990.

Planned locally originated programming: Art profiles; children's programming; community programming; local special events; ethnic; news; wire service news; weather; educational; college courses; public affairs. Planned satellite programming: News; sports. Advertising: No.

**Jeffersonville**—W058A, 5TV Inc. Technical facilities: 10-w TPO, 0.083-kw ERP, 305-ft. above ground, 764-ft. above sea level, lat. 38° 18' 59", long. 85° 42' 08". Requests CP for change to 0.20200-kw ERP, 730-ft. above ground, lat. 38° 19' 05", long. 85° 42' 56". Transmitter to 2711 Hwy. 62. Transmitter: 620 Lutz Lane, Jeffersonville.

**Note:** Sale to Brightness Ministries Inc. pends.

\* **Michigan City**—W24AI, Trinity Broadcasting Network Inc. Phone: 714-832-2950.

Technical facilities: 1000-w TPO, 6.17-kw ERP, 196-ft. above ground, 792-ft. above sea level, lat. 41° 42' 58", long. 86° 51' 47". Requests modification of CP for change to 2.10-kw ERP, 308-ft. above ground. Transmitter: 1903 Springland Ave., Michigan City. Scheduled to begin operation: January 1, 1989.

\* **Muncie**—W32AC, Full Gospel Business Men's Fellowship International. Technical facilities: 1000-w TPO, 10.4-kw ERP, 259-ft. above ground, 1221-ft. above sea level, lat. 40° 06' 43", long. 85° 28' 32". Transmitter: State Hwy. 67 S, Muncie.

\* **Muncie**—W34AN, Local Communications. Technical facilities: 1000-w TPO, 17.1-kw ERP, 141-ft. above ground, 1145-ft. above sea level, lat. 40° 13' 45", long. 85° 17' 42".

Transmitter: 1.24-mi. SW of Desoto, 5.5-mi. NE of Muncie.

\* **Muncie**—W61BD, Broadcast Data Corp.

\* **Portage**—W138Q, Studio 5 Inc. Technical facilities: 10-w TPO, 0.379-kw ERP, 98-ft. above ground, 797-ft. above sea level, lat. 41° 37' 28", long. 87° 11' 28". Transmitter: Lot 53, Hillcrest Rd., Ogden Dunes.

\* **Portland**—W118A, Keekack Bcstg. Inc. Technical facilities: 10-w TPO, 0.161-kw ERP, 155-ft. above ground, 1075-ft. above sea level, lat. 40° 23' 45", long. 84° 59' 58". Transmitter: 0.5-mi. SE of intersection of County roads 33E & 128S. Equipment: Thomson LGT transmitter; Bogner antenna.

\* **Princeton**—W068D, North Gibson School Corp. Technical facilities: 10-w TPO, 0.033-kw ERP, 79-ft. above ground, 551-ft. above sea level, lat. 38° 21' 56", long. 87° 34' 54". Transmitter: North Gibson High School, Princeton.

\* **Salem**—Ch. 5, Brooks Bcstg. Inc.

\* **South Bend**—W12BK, Ideal American Television Inc. Technical facilities: 10-w TPO, 0.019-kw ERP, 312-ft. above ground, 1040-ft. above sea level, lat. 41° 40' 36", long. 86° 15' 08". Transmitter: Valley American Bank Bldg., 211 W. Washington St.

**Note:** Operating as a translator; primary station WCUI-TV, Chicago, IL.

\* **South Bend**—W40AI, Tran-Star Inc. Technical facilities: 100-w TPO, 1.92-kw ERP, 436-ft. above ground, 1309-ft. above sea level, lat. 41° 36' 58", long. 86° 11' 32". Transmitter: The Truth Publishing Bldg., South Bend.

\* **South Bend**—W698T, Weigel Bcstg. Co. Phone: 312-663-0260.

Technical facilities: 100-w TPO, 0.83-kw ERP, 312-ft. above ground, 1040-ft. above sea level, lat. 41° 40' 36", long. 86° 15' 08". Transmitter: Valley American Bank Bldg., 211 W. Washington St.

Equipment: Emcee transmitter; Bogner antenna. Began Operation: July 1, 1988.

**Note:** Operating as a translator; primary station WCUI-TV, Chicago, IL.

\* **Terre Haute**—W54AD, TV America Corp. Technical facilities: 11.7-kw ERP, lat. 39° 27' 16", long. 87° 28' 50".

\* **Terre Haute**—Ch. 66, Deanna Hinojosa.

\* **Wabash**—W51AI, Linda D. Clevenger. Technical facilities: 0.74-kw ERP, lat. 40° 47' 11", long. 85° 49' 19".

## IOWA

\* **Ames**—K04NM, Taft Bcstg. Co. Technical facilities: 10-w TPO, 0.223-kw ERP, 384-ft. above ground, 1385-ft. above sea level, lat. 42° 02' 15", long. 93° 41' 21".

## Low Power TV Stations—Iowa

Transmitter: W end of Martin St., Ames.

★ **Ames**—K52BH, Trinity Engineering Co. Inc. Phone: 515-597-3131.

Technical facilities: 49.6-kw ERP, lat. 41° 58' 47", long. 93° 44' 19".

★ **Ames**—K54CW, Baby Boom Bcstg. Co. Technical facilities: 1000-w TPO, 21.1-kw ERP, 249-ft. above ground, 1260-ft. above sea level, lat. 42° 02' 15", long. 93° 41' 21".

Transmitter: W end of Martin St., Ames.

★ **Ayrshire**—K45BR, Morris Dumell.

Technical facilities: 20-w TPO, 0.12-kw ERP, 98-ft. above ground, 1457-ft. above sea level, lat. 42° 59' 45", long. 94° 52' 06".

Transmitter: 3-mi. S, 1.7-mi W of Ayrshire.

★ **Ayrshire**—K47BT, Morris Dumell.

Technical facilities: 0.12-kw ERP, lat. 42° 59' 45", long. 94° 52' 06".

★ **Burlington**—K50BZ, Mountain TV Network Inc.

Technical facilities: 100-w TPO, 0.21-kw ERP, 197-ft. above ground, 922-ft. above sea level, lat. 40° 52' 09", long. 91° 17' 22".

Transmitter: 10-mi. NW of Burlington.

★ **Burlington**—Ch. 32, Daily Gate City Co.

★ **Carter Lake**—K53DF, TV 53 Inc.

Technical facilities: 1000-w TPO, 9.65-kw ERP, 230-ft. above ground, 1211-ft. above sea level, lat. 41° 17' 10", long. 95° 55' 00".

Transmitter: 950 Locust St., Carter Lake.

★ **Cedar Rapids**—K45CB, Elbyvision.

Technical facilities: 1000-w TPO, 10.6-kw ERP, 351-ft. above ground, 1309-ft. above sea level, lat. 41° 54' 33", long. 91° 39' 17".

Transmitter: Approx. 7-mi. S of Cedar Rapids.

★ **Cedar Rapids**—K56DW, Pauline Ellis.

Technical facilities: 1000-w TPO, 3.62-kw ERP, 476-ft. above ground, 1257-ft. above sea level, lat. 42° 03' 07", long. 91° 44' 20".

Transmitter: Darrell Loan, 6-mi. NW of Cedar Rapids.

★ **Cedar Rapids**—K60DJ, Trinity Bcstg. Network. Phone: 714-832-2950.

Technical facilities: 25-w TPO, 0.19-kw ERP, 325-ft. above ground, 1132-ft. above sea level, lat. 41° 56' 57", long. 91° 40' 59".

Transmitter: 1100 27th Ave. SW, Cedar Rapids.

Scheduled to begin operation: December 1, 1988.

★ **Cedar Rapids**—Ch. 51, Low Power Technology Inc.

★ **Cedar Rapids**—Ch. 56, Micaela Pereira.

★ **Davenport**—K10MQ, K. Sandoval Burke.

Technical facilities: 0.08-kw ERP, lat. 41° 31' 34", long. 90° 34' 45".

★ **Davenport**—K52CN, Cathedral Communications.

Technical facilities: 100-w TPO, 1.78-kw ERP, 158-ft. above ground, 876-ft. above sea level, lat. 41° 31' 58", long. 90° 34' 40".

Transmitter: 0.3-mi. S of W. Locust St., Davenport.

★ **Davenport**—K58BX, Trinity Broadcasting Network Inc. Phone: 714-832-2950.

Technical facilities: 1000-w TPO, 12.9-kw ERP, lat. 41° 32' 52", long. 90° 29' 50". Requests modification of CP for change to 0.40-kw ERP, 581-ft. above ground.

Began Operation: October 1, 1987.

Satellite programming: Trinity Bcstg. Network.

★ **Davenport**—K61DN, Microband Corp. of America.

Technical facilities: 1000-w TPO, 12.4-kw ERP, 189-ft. above ground, 879-ft. above sea level, lat. 41° 34' 28", long. 90° 29' 04".

Transmitter: 3 mi. NNE of Bettendorf on Devils Glen Rd.

Personnel: Jim Wiesenberg, general manager; Ken Pratt, sales manager.

★ **Decatur City**—K208C, Mountain TV Network Inc.

Technical facilities: 0.58-kw ERP, lat. 40° 39' 34", long. 93° 46' 37".

★ **Decatur City**—K248E, Mountain TV Network Inc.

Technical facilities: 0.56-kw ERP, lat. 40° 39' 34", long. 93° 46' 37".

★ **Decatur City**—K26AI, Mountain TV Network Inc.

Technical facilities: 0.56-kw ERP, lat. 40° 39' 34", long. 93° 46' 37".

★ **Decatur City**—K28AJ, Mountain TV Network Inc.

Technical facilities: 0.56-kw ERP, lat. 40° 39' 34", long. 93° 46' 37".

★ **Decatur City**—K44BM, Mountain TV Network Inc.

Technical facilities: 0.49-kw ERP, lat. 40° 39' 34", long. 93° 46' 37".

★ **Decatur City**—K46BF, Mountain TV Network Inc.

Technical facilities: 0.45-kw ERP, lat. 40° 39' 34", long. 93° 46' 37".

★ **Decatur City**—K48BJ, Mountain TV Network Inc.

Technical facilities: 0.44-kw ERP, lat. 40° 39' 34", long. 93° 46' 37".

★ **Denison**—K33BZ, Denison Newspapers Inc.

Technical facilities: 1000-w TPO, 5.98-kw ERP, 233-ft. above ground, 1595-ft. above sea level, lat. 42° 02' 11", long. 95° 19' 50".

Transmitter: 1.6-mi. NE of city center at 36.23°T.

★ **Denison**—K41BP, Mountain TV Network Inc.

Technical facilities: 100-w TPO, 0.50-kw ERP, 144-ft. above ground, 1649-ft. above sea level, lat. 41° 56' 54", long. 95° 17' 50".

Transmitter: 6-mi. NW of Manilla.

★ **Denison**—K43CF, Millard V. Oakley.

Technical facilities: 100-w TPO, 0.66-kw ERP, 174-ft. above ground, 1575-ft. above sea level, lat. 42° 02' 11", long. 95° 19' 50".

Transmitter: 1.7-mi. NE of Denison.

★ **Denison**—K45AZ, Mountain TV Network Inc.

Technical facilities: 0.508-kw ERP, lat. 41° 56' 54", long. 95° 17' 50".

★ **Denison**—K47CQ, Mountain TV Network Inc.

Technical facilities: 100-w TPO, 0.51-kw ERP, 95-ft. above ground, 1686-ft. above sea level, lat. 41° 56' 54", long. 95° 17' 50".

Transmitter: 6-mi. NW of Manilla.

★ **Denison**—K49BQ, Mountain TV Network Inc.

Technical facilities: 100-w TPO, 0.51400-kw ERP, 95-ft. above ground, 1686-ft. above

sea level, lat. 41° 56' 54", long. 95° 17' 50".

Transmitter: 6-mi. NW of Manilla.

★ **Denison**—K59CZ, Localvision.

Technical facilities: 1000-w TPO, 11.3-kw ERP, 269-ft. above ground, 1670-ft. above sea level, lat. 42° 02' 51", long. 95° 24' 23".

Transmitter: 3.3-mi. WSW of Denison.

★ **Des Moines**—K04NL, Jeffco Bcstg.

Technical facilities: 10-w TPO, 0.035-kw ERP, 210-ft. above ground, 1073-ft. above sea level, lat. 41° 35' 51", long. 93° 37' 30".

Requests modification of CP for change to 0.02-kw ERP, 475-ft. above ground, 1289-ft. above sea level, lat. 41° 35' 13", long. 93° 37' 34". Transmitter to Ruan Bldg., 700 Center Ave., Des Moines.

Transmitter: Carrier Bldg., 601 Locust St.

★ **Des Moines**—K39BA, Des Moines TV Development Corp.

Technical facilities: 53.7-kw ERP, lat. 41° 39' 47", long. 93° 45' 21".

★ **Des Moines**—K39BY, Abundant Life Communications Inc.

Technical facilities: 1000-w TPO, 53.7-kw ERP, 302-ft. above ground, 1270-ft. above sea level, lat. 41° 39' 47", long. 93° 45' 21".

Transmitter: NW of Des Moines.

★ **Des Moines**—K53BJ, Northcoast Bcst. Corp.

Technical facilities: 100-w TPO, 1.237-kw ERP, 400-ft. above ground, 1215-ft. above sea level, lat. 41° 35' 28", long. 93° 38' 29".

★ **Des Moines**—Ch. 4, Jeffco Bcstg.

★ **Dubuque**—K53CV, Russell Communications.

Technical facilities: 1000-w TPO, 10.6-kw ERP, 197-ft. above ground, 1056-ft. above sea level, lat. 42° 30' 10", long. 90° 42' 24".

Transmitter: Approx. 2-mi. NW of city center.

★ **Dubuque**—K64CS, Video Marketing Network Inc.

Technical facilities: 1000-w TPO, 10.9-kw ERP, 390-ft. above ground, 1250-ft. above sea level, lat. 42° 30' 10", long. 90° 42' 24".

Transmitter: 2763 Pennsylvania Ave., Dubuque.

★ **Eldon**—K25AO, Barrett, Dunn & Ray.

Technical facilities: 0.72-kw ERP, lat. 40° 56' 10", long. 92° 13' 00".

★ **Eldon**—K38AX, Barrett, Dunn & Ray.

Technical facilities: 0.70-kw ERP, lat. 40° 56' 10", long. 92° 13' 00".

★ **Estherville**—K59DE, Localvision.

Technical facilities: 1000-w TPO, 3.83-kw ERP, 177-ft. above ground, 1532-ft. above sea level, lat. 43° 24' 47", long. 94° 50' 56".

Transmitter: 1-mi. NE of Estherville.

★ **Fort Dodge**—K46BN, Jose Castellanos.

Technical facilities: 100-w TPO, 1.31-kw ERP, 176-ft. above ground, 1241-ft. above sea level, lat. 42° 30' 17", long. 94° 11' 03".

Transmitter: Carver Bldg., 1003 Central Ave., Fort Dodge.

★ **Fort Dodge**—K50BX, Cherokee Network.

Technical facilities: 1000-w TPO, 13.1-kw ERP, 181-ft. above ground, 1270-ft. above

sea level, lat. 42° 30' 17", long. 94° 11' 03".

Transmitter: Carver Bldg., 1003 Central Ave., Fort Dodge.

★ **Humboldt**—K34CK, Christensen B.C. Co. Inc.

Technical facilities: 100-w TPO, 1.05-kw ERP, 269-ft. above ground, 1388-ft. above sea level, lat. 42° 43' 57", long. 94° 12' 23".

Transmitter: 1.6-mi. E of junction of Hwys. 169 & 3 on Hwy. 3.

★ **Iowa City**—K38AV, BTV Associates.

Technical facilities: 21.7-kw ERP, lat. 41° 45' 29", long. 91° 31' 30".

★ **Iowa City**—K62DF, Kim Mooney.

Technical facilities: 1000-w TPO, 32.5-kw ERP, 351-ft. above ground, 1139-ft. above sea level, lat. 41° 42' 20", long. 91° 28' 07".

Transmitter: Hwy. 1 N, 1.2-mi. E of Iowa City.

★ **Iowa City**—Ch. 68, Brooks Bcstg.

★ **Keokuk**—K60CL, World Outreach for Deliverance (WORD).

Technical facilities: 0.65-kw ERP, lat. 40° 23' 37", long. 91° 22' 10".

Transmitter: Hamilton, Illinois.

Equipment: Television Technology transmitter; Scala antenna.

Locally originated programming: Religious.

Planned locally originated programming: Children's programming.

Satellite programming: PTL; Trinity Bcstg. Network.

★ **Luana**—K26BW, Mountain TV Network Inc.

Technical facilities: 100-w TPO, 0.56-kw ERP, 148-ft. above ground, 1207-ft. above sea level, lat. 42° 57' 30", long. 91° 28' 06".

Transmitter: 7-mi. S of Luana.

★ **Luana**—K36BJ, Mountain TV Network Inc.

Technical facilities: 0.56-kw ERP, lat. 42° 57' 30", long. 91° 28' 06".

★ **Luana**—K38AW, Mountain TV Network Inc.

Technical facilities: 0.50-kw ERP, lat. 42° 57' 30", long. 91° 28' 06".

★ **Luana**—K48CO, Mountain TV Network Inc.

Technical facilities: 100-w TPO, 0.44-kw ERP, 148-ft. above ground, 1207-ft. above sea level, lat. 42° 57' 30", long. 91° 28' 06".

Transmitter: 7-mi. S of Luana.

★ **Luana**—K58CF, Mountain TV Network Inc.

Technical facilities: 0.40-kw ERP, lat. 42° 57' 30", long. 91° 28' 06".

★ **Luana**—K68CH, Mountain TV Network Inc.

Technical facilities: 100-w TPO, 0.33-kw ERP, 144-ft. above ground, 1181-ft. above sea level, lat. 42° 57' 30", long. 91° 28' 06".

Transmitter: 7-mi. S of Luana.

★ **Marshalltown**—K39AS, MTN Bcstg. Inc.

Technical facilities: 3.90-kw ERP, lat. 42° 04' 17", long. 92° 55' 19".

★ **Ottumwa**—K21B0, Blacks Desiring Media Inc.

Technical facilities: 1000-w TPO, 6.85-kw ERP, 173-ft. above ground, 805-ft. above sea level, lat. 41° 00' 00", long. 92° 23' 23".

Transmitter: 1.7-mi. SE of city center.

★ **Ottumwa**—K39AZ, American Lo-Power TV Network Inc.  
Technical facilities: 2.55-kw ERP, lat. 41° 01' 27", long. 92° 28' 56".

**Ottumwa**—K42AM, Trinity Bcstg. Network Inc. Phone: 714-832-2950.

Technical facilities: 1000-w TPO, 15.79-kw ERP, 150-ft. above ground, 1100-ft. above sea level, lat. 41° 01' 27", long. 92° 28' 56".

Equipment: Bogner antenna.

Began Operation: August 1, 1986.

Satellite programming: Trinity Bcstg. Network.

Personnel: Paul Vaughn, general manager.

★ **Polk City**—K25AN, Low Power Technology Inc.

Technical facilities: 9.76-kw ERP, lat. 41° 48' 01", long. 93° 36' 27".

★ **Polk City**—K29AH, Low Power Technology Inc.

Technical facilities: 42.9-kw ERP, lat. 41° 48' 01", long. 93° 36' 27".

★ **Sioux City**—K49BP, Russell Communications.

Technical facilities: 100-w TPO, 0.883-kw ERP, 587-ft. above ground, 1819-ft. above sea level, lat. 42° 28' 55", long. 96° 15' 29".

Transmitter: Approx. 6-mi. E of Sioux City.

★ **Sioux City**—K69FH, James Connell.

Technical facilities: 100-w TPO, 0.846-kw ERP, 600-ft. above ground, 1440-ft. above sea level, lat. 42° 28' 56", long. 96° 15' 30".

Transmitter: Approx. 6-mi. E of Sioux City.

★ **Spencer**—K39CA, Mountain TV Network.

Technical facilities: 100-w TPO, 0.50-kw ERP, 148-ft. above ground, 1647-ft. above sea level, lat. 43° 18' 22", long. 95° 04' 12".

Transmitter: 3.5-mi. SE of Milford.

★ **Spencer**—K61DR, Mountain TV Network Inc.

Technical facilities: 100-w TPO, 0.39-kw ERP, 148-ft. above ground, lat. 43° 18' 22", long. 95° 04' 12".

Transmitter: 3.5 mi SE of Milford.

★ **Spencer**—Ch. 15, Mountain TV Network Inc.

★ **Storm Lake**—K46BT, Millard V. Oakley. Holds CP for change to 100-w TPO, 0.65200-kw ERP, 151-ft. above ground, 1391-ft. above sea level, lat. 42° 37' 56", long. 95° 09' 54". Transmitter: Hwy. 71 & 7, 0.8-mi. E of Storm Lake.

Transmitter: Hwy. 71 & 7, 0.8-mi. E of Storm Lake.

★ **Storm Lake**—K48CT, Mountain TV Network Inc.

Technical facilities: 100-w TPO, 0.51-kw ERP, 95-ft. above ground, 1708-ft. above sea level, lat. 42° 39' 35", long. 95° 17' 50".

Transmitter: 5-mi. W of Storm Lake.

★ **Storm Lake**—K50CF, Mountain TV Network Inc.

Technical facilities: 100-w TPO, 0.513-kw ERP, 148-ft. above ground, 1657-ft. above sea level, lat. 42° 39' 35", long. 95° 17' 50".

Transmitter: 5.6-mi. W of Storm Lake.

★ **Storm Lake**—K54CU, Millard V. Oakley.

Technical facilities: 100-w TPO, 0.642-kw ERP, 151-ft. above ground, 1391-ft. above

sea level, lat. 42° 37' 56", long. 95° 09' 54".

Transmitter: Hwys. 71 & 7, 0.81-mi. E of Storm Lake.

★ **Storm Lake**—K56DN, Millard V. Oakley.

Technical facilities: 100-w TPO, 0.642-kw ERP, 151-ft. above ground, 1391-ft. above sea level, lat. 42° 37' 56", long. 95° 09' 54".

Transmitter: Hwys. 71 & 7, 0.81-mi. E of Storm Lake.

★ **Storm Lake**—K60DK, Mountain TV Network Inc.

Technical facilities: 100-w TPO, 0.53-kw ERP, 148-ft. above ground, 1657-ft. above sea level, lat. 42° 39' 35", long. 95° 17' 50".

Transmitter: 5-mi. W of Storm Lake.

★ **Waterloo**—Ch. 44, Midamerica LPTV Assoc. Inc.

## KANSAS

★ **Abilene**—K05IP, Walls Newspapers.

★ **Bunker Hill**—K47CW, Wireless Cable Bcstg. Co.

Technical facilities: 1000-w TPO, 7.62-kw ERP, 53-ft. above ground, 1877-ft. above sea level, lat. 38° 55' 05", long. 98° 38' 51".

Transmitter: 4-mi. NE of Bunker Hill.

★ **Cedar**—Ch. 57, Wireless Cable Bcstg. Co.

★ **Cedar Vale**—K45CF, Winfield Publishing Co. Inc.

Technical facilities: 1000-w TPO, 39.6-kw ERP, 141-ft. above ground, 1139-ft. above sea level, lat. 37° 07' 30", long. 96° 33' 30".

Transmitter: 3.6-mi. NW of Cedar Vale.

★ **Clay Center**—K22AN, Clay Center Publishing Co.

Technical facilities: 0.77-kw ERP, lat. 39° 21' 40", long. 97° 05' 10".

★ **Dodge City**—K19AZ, AER Productions.

Technical facilities: 11.7-kw ERP, lat. 37° 43' 39", long. 100° 01' 42".

★ **Dodge City**—K23BL, Localvision.

Technical facilities: 1000-w TPO, 11.6-kw ERP, 160-ft. above ground, 2600-ft. above sea level, lat. 37° 43' 39", long. 100° 01' 05".

Transmitter: Dodge City.

★ **Dodge City**—K31CB, Crossroads Communications Co.

Technical facilities: 1000-w TPO, 35.7-kw ERP, 272-ft. above ground, 2897-ft. above sea level, lat. 37° 47' 22", long. 100° 02' 07".

Transmitter: 2.3-mi. N of Dodge City.

★ **Dodge City**—Ch. 31, Crossroads Communications Co.

★ **Emporia**—K02NJ, White Corp. Inc.

Technical facilities: 10-w TPO, 0.02-kw ERP, 151-ft. above ground, 1296-ft. above sea level, lat. 38° 24' 16", long. 96° 10' 53".

Transmitter: 517 Merchant St., Emporia.

★ **Emporia**—K14GP, Russell Communications.

Technical facilities: 1.09-kw ERP, lat. 38° 23' 10", long. 96° 10' 36". Requests modification of CP for change to 4.00-kw ERP.

★ **Emporia**—K18BZ, White Corp. Inc.

Technical facilities: 100-w TPO, 0.776-kw

ERP, 151-ft. above ground, 1296-ft. above sea level, lat. 38° 24' 16", long. 96° 10' 53".

Transmitter: 517 Merchant St., Emporia.

★ **Emporia**—K25CS, Lawrence P. O'Shaughnessy.

Technical facilities: 1000-w TPO, 12.5-kw ERP, 200-ft. above ground, 1348-ft. above sea level, lat. 38° 23' 10", long. 96° 10' 36".

Transmitter: 75 Soden Rd.

★ **Garden City**—K18AX, Women's LPTV Network.

Technical facilities: 0.72-kw ERP, lat. 37° 59' 52", long. 100° 54' 25".

★ **Garden City**—K22BL, Eric Jacobsen.

Technical facilities: 1000-w TPO, 10.3-kw ERP, 472-ft. above ground, 3330-ft. above sea level, lat. 37° 59' 51", long. 100° 54' 24".

Transmitter: 2.6-mi. NW of Garden City.

★ **Garden City**—K24AV, Kentel.

Technical facilities: 10.3-kw ERP, lat. 37° 59' 51", long. 100° 54' 24".

★ **Garden City**—K26AV, Localvision.

Technical facilities: 10.2-kw ERP, lat. 37° 59' 51", long. 100° 54' 24".

★ **Garnett**—K45BL, Mountain TV Network Inc.

Technical facilities: 100-w TPO, 0.726-kw ERP, 93-ft. above ground, 1138-ft. above sea level, lat. 38° 17' 54", long. 95° 12' 13".

Transmitter: 1-mi. NNE of Garnett.

★ **Garnett**—K47BY, Mountain TV Network Inc.

Technical facilities: 100-w TPO, 0.74-kw ERP, 93-ft. above ground, 1139-ft. above sea level, lat. 38° 17' 54", long. 95° 12' 13".

Transmitter: 1-mi. NNE of Garnett.

★ **Garnett**—K65DV, Mountain TV Network Inc.

Technical facilities: 100-w TPO, 0.783-kw ERP, 95-ft. above ground, 1165-ft. above sea level, lat. 38° 17' 54", long. 95° 12' 13".

Transmitter: 1-mi. NNE of Garnett.

★ **Garnett**—K69EU, Mountain TV Network Inc.

Technical facilities: 100-w TPO, 0.79-kw ERP, 95-ft. above ground, 1165-ft. above sea level, lat. 38° 17' 54", long. 95° 12' 13".

Transmitter: 1-mi. NNE if Garnett.

★ **Gove**—K15BH, Mountain TV Network Inc.

Technical facilities: 0.85-kw ERP, lat. 38° 52' 04", long. 100° 47' 49".

Transmitter: 19-mi. SW of Gove.

★ **Gove**—K21AY, Mountain TV Network Inc.

Technical facilities: 0.89-kw ERP, lat. 38° 52' 04", long. 100° 47' 49".

Transmitter: 19-mi. SW of Gove.

★ **Gove**—K23AT, Mountain TV Network Inc.

Technical facilities: 0.88-kw ERP, lat. 38° 52' 04", long. 100° 47' 49".

Transmitter: 19-mi. SW of Gove.

★ **Gove**—K27BT, Mountain TV Network Inc.

Technical facilities: 100-w TPO, 0.90-kw ERP, 95-ft. above ground, 3100-ft. above sea level, lat. 38° 52' 04", long. 100° 47' 49".

Transmitter: 19-mi. SW of Gove.

★ **Gove**—K31AX, Mountain TV Network Inc.

Technical facilities: 0.92-kw ERP, lat. 38° 52' 04", long. 100° 47' 49".

Transmitter: 19-mi. SW of Gove.

★ **Gove**—K33AT, Mountain TV Network Inc.

Technical facilities: 0.91-kw ERP, lat. 38° 52' 04", long. 100° 47' 49".

Transmitter: 19-mi. SW of Gove.

★ **Gove**—K43BB, Mountain TV Network Inc.

Technical facilities: 0.97-kw ERP, lat. 38° 52' 04", long. 100° 47' 49".

Transmitter: 19-mi. SW of Gove.

★ **Hutchinson**—K05IF, Howard Publications Inc.

Technical facilities: 0.07-kw ERP, lat. 38° 03' 21", long. 97° 46' 35".

★ **Independence**—K51AW, KSN Community Services.

Technical facilities: 6.94-kw ERP, lat. 37° 11' 29", long. 95° 40' 52".

★ **Iola**—K06LH, Keekack Bcstg. Inc.

Technical facilities: 0.12-kw ERP, lat. 37° 52' 12", long. 95° 26' 05".

★ **Iola**—K35AI, Iola Register Publishing Co.

Technical facilities: 1.01-kw ERP, lat. 37° 55' 16", long. 95° 23' 47".

★ **Junction City**—K06KZ, Montgomery Publications Inc. Phones: 913-762-5055; 913-762-5000.

Studio: 814 N. Washington St., Junction City, KS 66441.

Technical facilities: 10-w TPO, 0.016-kw ERP, 90-ft. above ground, 1177-ft. above sea level, lat. 39° 01' 07", long. 96° 48' 14".

Holds CP for change to 49-ft. above ground, 1339-ft. above sea level. Transmitter to 1.5-mi. ESE of Junction City near Hwys. 40 & 70.

Transmitter: Atop newspaper office at 814 N. Washington St.

Equipment: Television Technology transmitter; Scala antenna.

Satellite Earth Station: Harris; Harris receivers.

Began Operation: February 14, 1983.

Locally originated programming: Specials; sports; classified advertising; community programming; fishing show; local special events; sports magazine; parades; news; religious.

Planned locally originated programming: Children's programming; hunting & fishing show; music; talent shows.

Satellite programming: INN; syndicated programming; Tempo TV.

Advertising: Yes. Rates: \$12.00/30 Sec.; \$18.00/Min.; \$125.00/Hour.

Personnel: Robert A. Raff, general sales manager; Art Malsbury, engineering.

★ **Junction City**—K26BZ, Trinity Bcstg. Network. Phone: 714-832-2950.

Technical facilities: 1000-w TPO, 14.6-kw ERP, 564-ft. above ground, 1847-ft. above sea level, lat. 39° 00' 53", long. 96° 52' 15".

Transmitter: 1-mi. S of K-18, Spring Valley Rd.

★ **Junction City**—K29AV, Mountain TV Network Inc.

## Low Power TV Stations—Kansas

Technical facilities: 0.90-kw ERP, lat. 39° 03' 27", long. 96° 40' 59".

★ **Junction City**—K39BR, Northeast Kansas Bcst. Service Inc. Phone: 913-234-4949.

Technical facilities: 1000-w TPO, 42.8-kw ERP, 427-ft. above ground, 1706-ft. above sea level, lat. 39° 00' 53", long. 96° 52' 15".

Transmitter: E side of W. 6th St., 1-mi. S of Rte. 18, Junction City.

★ **Junction City**—K4580, Mountain TV Network Inc.

Technical facilities: 100-w TPO, 0.96900-kw ERP, 95-ft. above ground, 1447-ft. above sea level, lat. 39° 03' 27", long. 96° 40' 59".

Transmitter: 7-mi. ENE of Junction City.

★ **Junction City**—K51CD, Mountain TV Network Inc.

Technical facilities: 100-w TPO, 0.98-kw ERP, 95-ft. above ground, 1447-ft. above sea level, lat. 39° 03' 27", long. 96° 40' 59".

Transmitter: 7-mi. ENE of Junction City.

★ **Junction City**—K57EC, Mountain TV Network Inc.

Technical facilities: 100-w TPO, 1.01-kw ERP, 95-ft. above ground, 1447-ft. above sea level, lat. 39° 03' 27", long. 96° 40' 59".

Transmitter: 7-mi. ENE of Junction City.

★ **Junction City**—K61DP, Mountain TV Network Inc.

Technical facilities: 100-w TPO, 1.02-kw ERP, 93-ft. above ground, 1415-ft. above sea level, lat. 39° 03' 27", long. 96° 40' 59".

Transmitter: 7-mi. ENE of Junction City.

★ **Lawrence**—K30AM, Low Power Technology Inc.

Technical facilities: 1000-w TPO, 10.69-kw ERP, 605-ft. above ground, 1400-ft. above sea level, lat. 38° 57' 18", long. 95° 15' 57".

Transmitter: Daisy Hill, U. of Kansas campus, Lawrence.

Advertising: Yes. Rates: On request.

Personnel: John Kaitch, station manager.

★ **Lawrence**—K58CX, Northeast Kansas Bcst. Service Inc. Phone: 913-234-4949.

Technical facilities: 1000-w TPO, 59.0-kw ERP, 282-ft. above ground, 1312-ft. above sea level, lat. 38° 53' 23", long. 95° 17' 17".

Transmitter: 2.4-mi. S of Hwy. K10 & U.S. 59, 1.2-mi. W of U.S. 59 on County Rd.

**Note:** Plans operation as translator; primary station KTKA-TV, Topeka, KS.

★ **Liberal**—K20BM, Crossroads Communications Co.

Technical facilities: 1000-w TPO, 36.7-kw ERP, 239-ft. above ground, 3191-ft. above sea level, lat. 37° 02' 18", long. 101° 01' 40".

Transmitter: 5.6-mi. W of Liberal.

★ **Liberal**—K368V, Mountain TV Network.

Technical facilities: 100-w TPO, 1.41-kw ERP, 95-ft. above ground, 3150-ft. above sea level, lat. 37° 05' 43", long. 101° 08' 46".

Transmitter: 11.9-mi. NW of Liberal.

★ **Liberal**—K41BY, Crossroads Communications Co.

Technical facilities: 1000-w TPO, 35.40-kw ERP, 269-ft. above ground, 3196-ft. above sea level, lat. 37° 02' 18", long. 101° 01' 40".

Transmitter: 5.6-mi. W of Liberal.

★ **Liberal**—K42CJ, Mountain TV Network Inc.

Technical facilities: 100-w TPO, 1.42-kw ERP, 95-ft. above ground, 3150-ft. above sea level, lat. 37° 05' 43", long. 101° 08' 46".

Transmitter: 12-mi. NW of Liberal.

★ **Liberal**—K468B, Mountain TV Network Inc.

Technical facilities: 1.45-kw ERP, lat. 37° 05' 43", long. 101° 08' 46".

★ **Liberal**—K52BJ, Mountain TV Network Inc.

Technical facilities: 1.50-kw ERP, lat. 37° 05' 43", long. 101° 08' 46".

★ **Liberal**—K548R, Mountain TV Network Inc.

Technical facilities: 1.50-kw ERP, lat. 37° 05' 43", long. 101° 08' 46".

★ **Liberal**—K58CC, Mountain TV Network Inc.

Technical facilities: 1.52-kw ERP, lat. 37° 05' 43", long. 101° 08' 46".

★ **Liberal**—K62CG, Mountain TV Network Inc.

Technical facilities: 1.54-kw ERP, lat. 37° 05' 43", long. 101° 08' 46".

★ **Liberal**—K64CF, Mountain TV Network Inc.

Technical facilities: 1.57-kw ERP, lat. 37° 05' 43", long. 101° 08' 46".

★ **Liberal**—Ch. 36, Jose Armando Tamez.

**Manhattan**—K31BW, Trinity Bcstg. Network Inc. Phone: 714-832-2950.

Technical facilities: 72-w TPO, 0.631-kw ERP, 269-ft. above ground, 1549-ft. above sea level, lat. 39° 13' 34", long. 96° 37' 01".

Transmitter: 1.5-mi. SSE of intersection of Hwys. 113 & 24, near Manhattan. Began Operation: January 1, 1986.

Satellite programming: Trinity Bcstg. Network.

★ **Marysville**—K258G, Mountain TV Network Inc.

Technical facilities: 0.66-kw ERP, lat. 39° 52' 20", long. 96° 28' 18".

★ **Marysville**—K29AW, Mountain TV Network Inc.

Technical facilities: 0.67-kw ERP, lat. 39° 52' 20", long. 96° 28' 18".

★ **Marysville**—K358F, Mountain TV Network Inc.

Technical facilities: 0.71-kw ERP, lat. 39° 52' 20", long. 96° 28' 18".

★ **Marysville**—K56EA, Mountain TV Network Inc.

Technical facilities: 100-w TPO, 0.763-kw ERP, 95-ft. above ground, 1565-ft. above sea level, lat. 39° 52' 20", long. 96° 28' 18".

Transmitter: 9-mi. E of Marysville.

★ **Marysville**—K68CX, Mountain TV Network Inc.

Technical facilities: 100-w TPO, 0.79-kw ERP, 95-ft. above ground, 1565-ft. above sea level, lat. 39° 52' 20", long. 96° 28' 18".

Transmitter: 9-mi. E of Marysville.

★ **Medicine Lodge**—K34AX, Mountain TV Network Inc.

Technical facilities: 0.92-kw ERP, lat. 37° 20' 32", long. 98° 31' 19".

★ **Medicine Lodge**—K40CD, Mountain TV Network.

Technical facilities: 100-w TPO, 0.954-kw ERP, 95-ft. above ground, 1896-ft. above sea level, lat. 37° 20' 32", long. 98° 31' 19".

Transmitter: 6-mi. NE of Medicine Lodge.

★ **Medicine Lodge**—K44RW, Mountain TV Network Inc.

Technical facilities: 100-w TPO, 0.971-kw ERP, 95-ft. above ground, 1896-ft. above sea level, lat. 37° 20' 32", long. 98° 31' 19".

Transmitter: 6-mi. NE of Medicine Lodge.

★ **Medicine Lodge**—K508C, Mountain TV Network Inc.

Technical facilities: 0.98-kw ERP, lat. 37° 20' 32", long. 98° 31' 19".

★ **Medicine Lodge**—K528G, Mountain TV Network Inc.

Technical facilities: 1.00-kw ERP, lat. 37° 20' 32", long. 98° 31' 19".

★ **Medicine Lodge**—K56CJ, Mountain TV Network Inc.

Technical facilities: 1.02-kw ERP, lat. 37° 20' 32", long. 98° 31' 19".

★ **Medicine Lodge**—K62CL, Mountain TV Network Inc.

Technical facilities: 100-w TPO, 1.03-kw ERP, 93-ft. above ground, 1854-ft. above sea level, lat. 37° 20' 32", long. 98° 31' 19".

Transmitter: 6-mi. NE of Medicine Lodge.

★ **Medicine Lodge**—K68CD, Mountain TV Network Inc.

Technical facilities: 1.06-kw ERP, lat. 37° 20' 32", long. 98° 31' 19".

★ **Plainville**—K508R, Wireless Cable Bcstg. Co.

Technical facilities: 1000-w TPO, 4.52-kw ERP, 354-ft. above ground, 2513-ft. above sea level, lat. 39° 14' 03", long. 99° 21' 18".

Transmitter: 2.3-mi. W of Plainville on State Hwy. 18.

★ **Salina**—K06LT, Russell Communications.

Technical facilities: 10-w TPO, 0.018-kw ERP, 64-ft. above ground, 1264-ft. above sea level, lat. 38° 50' 36", long. 97° 36' 44".

Transmitter: Downtown Salina.

**Salina**—K15CN, Trinity Bcstg. Network Inc. Phone: 714-832-2950.

Technical facilities: 1000-w TPO, 11.2-kw ERP, 168-ft. above ground, 1390-ft. above sea level, lat. 38° 50' 06", long. 97° 36' 24".

Transmitter: 0.1-mi. NW of intersection of Santa Fe Ave. & South St. Began Operation: January 1, 1986.

Satellite programming: Trinity Bcstg. Network.

★ **Salina**—K468L, Mountain TV Network Inc.

Technical facilities: 100-w TPO, 0.72-kw ERP, 88-ft. above ground, 1417-ft. above sea level, lat. 38° 53' 59", long. 97° 45' 35".

Transmitter: 8-mi. NW of Salina.

★ **Salina**—K508S, Mountain TV Network Inc.

Technical facilities: 100-w TPO, 0.73-kw ERP, 95-ft. above ground, 1535-ft. above sea level, lat. 38° 53' 59", long. 97° 45' 35".

Transmitter: 8-mi. NW of Salina.

★ **Salina**—K52CB, Mountain TV Network Inc.

Technical facilities: 100-w TPO, 0.75-kw ERP, 95-ft. above ground, 1535-ft. above

sea level, lat. 38° 53' 59", long. 97° 45' 35".

Transmitter: 8-mi. NW of Salina.

★ **Salinas**—K62DC, Video Marketing Network Inc. Phone: 813-423-3733.

Technical facilities: 1000-w TPO, 39.2-kw ERP, 121-ft. above ground, 1467-ft. above sea level, lat. 38° 55' 20", long. 97° 30' 00".

Transmitter: 0.25-mi. NW of I-70, Salina.

★ **Teterville**—K168F, Mountain TV Network Inc.

Technical facilities: 100-w TPO, 0.65-kw ERP, 95-ft. above ground, 1755-ft. above sea level, lat. 38° 05' 47", long. 96° 21' 01".

Transmitter: 5.5-mi. NNE of Teterville.

★ **Teterville**—K20AV, Mountain TV Network Inc.

Technical facilities: 0.65-kw ERP, lat. 38° 05' 47", long. 96° 21' 01".

★ **Teterville**—K22BT, Mountain TV Network Inc.

Technical facilities: 100-w TPO, 0.66-kw ERP, 95-ft. above ground, 1755-ft. above sea level, lat. 38° 05' 47", long. 96° 21' 01".

Transmitter: 5.5-mi. NNE of Teterville.

★ **Teterville**—K28CP, Mountain TV Network Inc.

Technical facilities: 100-w TPO, 0.67-kw ERP, 95-ft. above ground, 1755-ft. above sea level, lat. 38° 05' 47", long. 96° 21' 01".

Transmitter: 5.5-mi. NNE of Teterville.

★ **Teterville**—K44RX, Mountain TV Network Inc.

Technical facilities: 100-w TPO, 0.72-kw ERP, 95-ft. above ground, 1755-ft. above sea level, lat. 38° 05' 47", long. 96° 21' 01".

Transmitter: 5.5-mi. NNE of Teterville.

★ **Teterville**—K468S, Mountain TV Network Inc.

Technical facilities: 100-w TPO, 0.72-kw ERP, 95-ft. above ground, 1755-ft. above sea level, lat. 38° 05' 47", long. 96° 21' 01".

Transmitter: 5.5-mi. NNE of Teterville.

★ **Teterville**—K508D, Mountain TV Network Inc.

Technical facilities: 0.73-kw ERP, lat. 38° 05' 47", long. 96° 21' 01".

★ **Topeka**—K158Q, Deanna Hinjosa. Phone: 512-565-4697.

Technical facilities: 100-w TPO, 2.24-kw ERP, 886-ft. above ground, 1196-ft. above sea level, lat. 39° 04' 52", long. 95° 43' 43".

Transmitter: 4137 Lower Silver Lake Rd., Topeka.

★ **Topeka**—K21AP, Trinity Bcstg. Network Inc. Phone: 714-832-2950.

Technical facilities: 89-w TPO, 0.794-kw ERP, 505-ft. above ground, 1424-ft. above sea level, lat. 39° 05' 33", long. 95° 47' 04".

Transmitter: 6835 NW U.S. Hwy. 24.

Satellite programming: Trinity Bcstg. Network.

★ **Topeka**—K40AS, Howard D. Berkley III.

Technical facilities: 10.3-kw ERP, lat. 39° 03' 35", long. 95° 40' 37".

★ **Topeka**—K59DN, Jeffco Bcstg.

Technical facilities: 1000-w TPO, 120-kw ERP, 180-ft. above ground, 1155-ft. above sea level, lat. 39° 02' 05", long. 95° 38' 39".

Transmitter: 2520 S.E. 13th St., Topeka.

**\* Topeka—K65DU, Quanta Communications.**  
 Technical facilities: 1000-w TPO, 11.6-kw ERP, 190-ft. above ground, 1165-ft. above sea level, lat. 39° 02' 05", long. 95° 38' 39".  
 Transmitter: 2520 SE 13th St., Topeka.

**\* Topeka—Ch. 17, Worldwide Enterprises.**

**\* Topeka & Lawrence—K66CZ, Lawrence P. O'Shaughnessey.**  
 Technical facilities: 1000-w TPO, 9.76-kw ERP, 351-ft. above ground, 1381-ft. above sea level, lat. 38° 53' 23", long. 95° 17' 17".  
 Transmitter: 3-mi. SW of city limits of Lawrence.

**\* Tyro—K22BC, Mountain TV Network Inc.**  
 Technical facilities: 0.67-kw ERP, lat. 37° 03' 13", long. 95° 48' 17".

**\* Tyro—K34BB, Mountain TV Network Inc.**  
 Technical facilities: 0.69-kw ERP, lat. 37° 03' 13", long. 95° 48' 17".

**\* Tyro—K40BD, Mountain TV Network Inc.**  
 Technical facilities: 0.71-kw ERP, lat. 37° 03' 13", long. 95° 48' 17".

**\* Tyro—K42BT, Mountain TV Network Inc.**  
 Technical facilities: 100-w TPO, 0.713-kw ERP, 93-ft. above ground, 1062-ft. above sea level, lat. 37° 03' 13", long. 95° 48' 17".  
 Transmitter: 1.5-mi. N-NE of Tyro.

**\* Tyro—K62CM, Mountain TV Network Inc.**  
 Technical facilities: 100-w TPO, 0.771-kw ERP, 93-ft. above ground, 1062-ft. above sea level, lat. 37° 03' 13", long. 95° 48' 17".  
 Transmitter: 1.5-mi. NNE of Tyro.

**\* Tyro—K66CO, Mountain TV Network Inc.**  
 Technical facilities: 0.78-kw ERP, lat. 37° 03' 13", long. 95° 48' 17".

**\* Wichita—K05IM, Latin American Television Ltd.**  
 Technical facilities: 0.026-kw ERP, lat. 37° 45' 30", long. 97° 22' 00".  
 Transmitter: One block N of I-235 between Meridian St. & Seneca St.

**\* Wichita—K06LM, Amerex Oil Associates Inc.**  
 Technical facilities: 0.02-kw ERP, lat. 37° 41' 27", long. 97° 21' 10".

**\* Wichita—K42CB, Cherokee Network.**  
 Technical facilities: 1000-w TPO, 11.5-kw ERP, 361-ft. above ground, 1755-ft. above sea level, lat. 37° 47' 47", long. 97° 31' 59".  
 Transmitter: 1-mi. NW of Cotwich.

**\* Wichita—K53DD, Western Bible College.**  
 Technical facilities: 1000-w TPO, 7.46-kw ERP, 302-ft. above ground, 1608-ft. above sea level, lat. 37° 41' 33", long. 97° 22' 54".  
 Transmitter: 3337 W. Central, Wichita.

**\* Wichita—K59DA, Trinity Bcstg. Network Inc.** Phone: 415-832-2950.  
 Technical facilities: 1000-w TPO, 12.1-kw ERP, 200-ft. above ground, 1373-ft. above sea level, lat. 37° 41' 54", long. 97° 20' 17".  
 Transmitter: 833 N. Main St., Wichita.  
 Scheduled to begin operation: February 1, 1989.

**\* Wichita—K61DU, SJL of Kansas Corp.**  
 Technical facilities: 1000-w TPO, 8.33-kw

ERP, 194-ft. above ground, 1499-ft. above sea level, lat. 37° 41' 57", long. 97° 20' 16".  
 Transmitter: 833 N. Main St. Wichita.

**\* Wichita—K69EB, Graphic Scanning Corp.**  
 Technical facilities: 16.2-kw ERP, lat. 37° 48' 01", long. 97° 17' 50".

**\* Woodston—K40CN, Wireless Cable Bcstg. Co.**  
 Technical facilities: 1000-w TPO, 11.9-kw ERP, 75-ft. above ground, 602-ft. above sea level, lat. 39° 23' 05", long. 99° 06' 00".  
 Transmitter: 1.7-mi. S of Hwy. 24.

**\* Berea—W1180, Roger M. Oliver.**  
 Technical facilities: 10-w TPO, 0.017-kw ERP, 98-ft. above ground, 1618-ft. above sea level, lat. 37° 31' 48", long. 84° 12' 01".  
 Transmitter: Atop Bighill Mountain, 0.3-mi. N of Morrill.

**\* Bowling Green—W10BN, Millard V. Oakley.**  
 Technical facilities: 10-w TPO, 0.028-kw ERP, 151-ft. above ground, 699-ft. above sea level, lat. 37° 02' 45", long. 86° 21' 53".  
 Transmitter: State Hwy. 526, 6-mi. NE of Bowling Green.

**Campbellville—W04BP, Heartland Communications Inc.** Phone: 502-789-1450.  
 Studio: 50 Friendship Pike.  
 Technical facilities: 10-w TPO, 0.071-kw ERP, 220-ft. above ground, 1075-ft. above sea level, lat. 37° 20' 07", long. 85° 22' 33".  
 Transmitter: Campbellville, KY.  
 Equipment: Television Technology transmitter; Scala antenna.  
 Satellite Earth Station: Scientific-Atlanta; Scientific-Atlanta receivers.  
 Began Operation: September 15, 1986.  
 Locally originated programming: Hunting & fishing shows; city council meetings; local special events; parades; weather; farm information; local news.  
 Planned locally originated programming: Religious.  
 Satellite programming: Tempo TV; Country Music TV.  
 Advertising: Yes. Rates: \$12.00/30 Sec.; \$24.00/Min.; \$300.00/Hour.  
 Personnel: Marti Hazel, sales; Mike Graham, engineering.

**\* Cave City—W18AC, Murray Communications Inc.**  
 Technical facilities: 0.86-kw ERP, lat. 37° 07' 23", long. 85° 58' 03".

**\* Fulton—W09BM, Joseph H. Harpole Sr.**  
 Technical facilities: 10-w TPO, 0.017-kw ERP, 137-ft. above ground, 561-ft. above sea level, lat. 36° 31' 30", long. 88° 53' 38".  
 Transmitter: 1-mi. N of Fulton, on Hwy. 51 N at intersection with Collier Rd.

**\* Hopkinsville—W108J, Kenessee Communications Systems.**  
 Technical facilities: 10-w TPO, 0.068-kw ERP, 200-ft. above ground, 774-ft. above sea level, lat. 36° 52' 54", long. 87° 30' 44".  
 Transmitter: Junction of Rte. 91 & U.S. 68.

**Hopkinsville—W15AI, Kelco Television.**  
 Technical facilities: 1000-w TPO, 7.19-kw ERP, 302-ft. above ground, 876-ft. above

sea level, lat. 36° 52' 54", long. 87° 30' 44".  
 Transmitter: 1.4-mi. from city center, Hopkinsville.

**\* Hopkinsville—W26AO, Russell Communications.**  
 Technical facilities: 1000-w TPO, 7.09-kw ERP, 295-ft. above ground, 876-ft. above sea level, lat. 36° 52' 54", long. 87° 30' 44".  
 Transmitter: 1.4-mi. NW of city center of Hopkinsville.

**\* Hopkinsville—W32AM, Video Marketing Network Inc.** Phone: 800-444-9233. Fax: 813-923-8227.  
 Technical facilities: 1000-w TPO, 25.9-kw ERP, 171-ft. above ground, 709-ft. above sea level, lat. 36° 52' 54", long. 87° 30' 44".  
 Transmitter: Buttermilk Rd., Hopkinsville.  
 Scheduled to begin operation: January 1, 1989.  
 Planned satellite programming: Home Shopping Network.  
 Advertising: Planned.  
 Personnel: Elizabeth Nierengarten, senior vice president.

**Hopkinsville—W43AG, Kentucky New Era Inc.** Phone: 502-885-4300.  
 Studio: 1616 E. 9th St., Hopkinsville, KY 42240.  
 Technical facilities: 1000-w TPO, 17.1-kw ERP, 550-ft. above ground, 1050-ft. above sea level, lat. 36° 55' 36", long. 87° 28' 35".  
 Transmitter: 4-mi. N of city center on Old Madisonville Rd.  
 Equipment: Television Technology transmitter; Bogner antenna.  
 Satellite Earth Station: Simulcast; Microdyne receivers.  
 Began Operation: July 1, 1985.  
 Locally originated programming: Specials; sports; hunting & fishing show; city council meetings; state university sports; local special events; sports magazine; parades; news; weather; public access; farm information; public affairs; religious.  
 Planned locally originated programming: Talk shows.  
 Satellite programming: CNN; Country Music TV; movies; news; sports; syndicated programming.  
 Advertising: Yes. Rates: \$23.00/30 Sec.  
 Personnel: D. J. Everett III, general manager; Jim Moehman, general & national sales manager; Carlton Wyman, chief engineer; Ann Petrie, news director.

**\* Hopkinsville—W60AS, Black Media Associates.**  
**Hopkinsville—W62BH, Trinity Bcstg. Network Inc.** Phone: 714-832-2950.  
 Technical facilities: 1000-w TPO, 26.1-kw ERP, 841-ft. above ground, 677-ft. above sea level, lat. 36° 53' 05", long. 87° 30' 44".  
 Satellite programming: Trinity Bcstg. Network.

**Hopkinsville—W64AV, Kentucky Authority for ETV.** Phone: 606-233-3000.  
 Technical facilities: 100-w TPO, 0.744-kw ERP, 116-ft. above ground, 745-ft. above sea level, lat. 36° 51' 38", long. 87° 28' 36".  
 Transmitter: 301 McLean Ave., Hopkinsville.

**Note:** Operating as a translator; primary station WKMA, Madisonville, KY.

**\* Hopkinsville—W68BM, Black Media Associates.** Phone: 703-893-3151.  
 Technical facilities: 26.1-kw ERP, 300-ft. above ground, 677-ft. above sea level, lat. 36° 52' 52", long. 87° 30' 44".

**Lebanon—W06AY, J. T. Whitlock.** Phone: 502-692-3126.  
 Transmitter: Old Springfield Rd., Lebanon, KY.  
 Scheduled to begin operation: December 31, 1988.  
 Planned locally originated programming: Specials; sports; classified advertising; community programming; city council meetings; local special events; parades; music video clips; talent shows; music videos with DJ; talk shows; wire service news; weather; public access; farm information; public affairs; religious.  
 Planned satellite programming: Tempo TV; Family Network.  
 Advertising: Planned. Rates: \$5.00-\$7.50/30 Sec.; \$7.50/Min.  
 Personnel: J. B. Crowley, chief engineer.

**\* Louisville—Ch. 60, M & M Communications Inc.** Phone: 904-456-9749.

**\* Louisville—W62BM, Highlight Bcstg. Co.**  
 Technical facilities: 26-w TPO, 0.16-kw ERP, 577-ft. above ground, 1034-ft. above sea level, lat. 38° 15' 25", long. 85° 45' 25".  
 Transmitter: First National Bank Bldg., 101 S. 5th St., Louisville.

**\* Louisville—W66AS, J-Pax Bcstrs. Inc.**  
 Technical facilities: 2.23-kw ERP, lat. 38° 04' 49", long. 85° 44' 56".

**\* Mayfield—W09BN, David Allen Crabtree.**  
 Technical facilities: 10-w TPO, 0.212-kw ERP, 95-ft. above ground, 594-ft. above sea level, lat. 36° 45' 37", long. 88° 38' 20".  
 Transmitter: WXID(FM) transmitter site.

**\* Morehead—W07BY, McKinley Walker.**  
 Technical facilities: 10-w TPO, 0.018-kw ERP, 98-ft. above ground, 1299-ft. above sea level, lat. 38° 11' 03", long. 83° 27' 44".  
 Transmitter: Mountaintop, 1.43-mi. W of Morehead.

**\* Morehead—W10BM, Vearl Pennington.**  
 Technical facilities: 10-w TPO, 0.018-kw ERP, 98-ft. above ground, 1299-ft. above sea level, lat. 38° 11' 03", long. 83° 27' 44".  
 Transmitter: Mountaintop, 1.43-mi. W of Morehead.

**\* Mount Sterling—W02BP, McKinley Walker.**  
 Technical facilities: 10-w TPO, 0.018-kw ERP, 98-ft. above ground, 1129-ft. above sea level, lat. 38° 06' 17", long. 83° 50' 52".  
 Transmitter: 0.3-mi. N of I-64 at Bath County.

**\* Mount Sterling—W068C, Vearl Pennington.**  
 Technical facilities: 10-w TPO, 0.018-kw ERP, 102-ft. above ground, 1129-ft. above sea level, lat. 38° 06' 17", long. 83° 50' 52".  
 Transmitter: 0.31-mi. N of I-64 at Bath County & Montgomery County line.

**\* Murray—W38AE, WML-TV Co.** Phone: 502-753-2400.  
 Technical facilities: 8.19-kw ERP, 205-ft. above ground, 505-ft. above sea level, lat. 36° 38' 11", long. 88° 19' 04".  
 Transmitter: 1500 Oluguid Rd., Murray.

**\* Owensboro—W12BJ, Commonwealth of Kentucky.** Phone: 502-684-5004.  
 Studio: 4800 New Hartford Rd., Owensboro, KY 42301.  
 Technical facilities: 0.06-kw ERP, 214-ft. above ground, 614-ft. above sea level, at. 37° 44' 29", long. 87° 06' 58".

KENTUCKY

## Low Power TV Stations—Kentucky

Transmitter: Owensboro, KY.  
Scheduled to begin operation: February 1, 1989.

Planned locally originated programming: Health; exercise; sports; community programming; city council meetings; local special events; music; parades; documentaries; talk shows; historical documentaries; ethnic; educational; public affairs.

★ **Paducah**—W108F, Barry K. Cagle.  
Studio: Route 6, Box 321, Paducah, KY 42001.

Technical facilities: 1.00-w TPO, 0.019-kw ERP, 209-ft. above ground, 539-ft. above sea level, lat. 37° 04' 54", long. 88° 36' 13".

Transmitter: Senior Citizen Bldg., 223 S. 7th St., Paducah.

★ **Paducah**—W15AK, Robert W. Sudbrink.  
Technical facilities: 100-w TPO, 1.18-kw ERP, 400-ft. above ground, 774-ft. above sea level, lat. 37° 05' 38", long. 88° 40' 19".

Transmitter: WKPD(TV) transmitter site on Coleman Rd.

★ **Paducah**—W18AF, Millard V. Oakley.  
Technical facilities: 0.70-kw ERP, lat. 37° 05' 55", long. 88° 37' 19".

**Paducah**—W54AE, David Lee Grimes.  
Technical facilities: 1000-w TPO, 12.7-kw ERP, 414-ft. above ground, 635-ft. above sea level, lat. 37° 05' 55", long. 88° 37' 19".

• **Pikeville**—Ch. 32, West Virginia Tele-casting Inc.

★ **Pikeville**—W43AS, Black Media Assoc.  
Technical facilities: 1000-w TPO, 32.5-kw ERP, 144-ft. above ground, 1663-ft. above sea level, lat. 37° 26' 28", long. 82° 33' 19".

Transmitter: Poor Farm's Mountain, Pikeville.

## LOUISIANA

★ **Alexandria**—K64DB, James E. Still.  
Technical facilities: 1000-w TPO, 26.2-kw ERP, 351-ft. above ground, 423-ft. above sea level, lat. 31° 16' 04", long. 92° 26' 24".

Transmitter: W end of Duhon Lane, Alexandria.

**Baton Rouge**—K07UJ, Jeanne Conrad.  
Technical facilities: 10-w TPO, 0.029-kw ERP, 341-ft. above ground, 394-ft. above sea level, lat. 30° 26' 58", long. 91° 11' 10".

Requests CP for change to 0.11470-kw ERP.

Transmitter: 300 Main St., Baton Rouge.

★ **Baton Rouge**—K13VE, Classic Video Systems Inc.  
Technical facilities: 0.10-kw ERP, 401-ft. above sea level, lat. 30° 27' 06", long. 91° 11' 14".

Transmitter: One American Place.

★ **Baton Rouge**—W19AW, Great Oaks Bcstg. Corp.  
Technical facilities: 1000-w TPO, 18.80-kw ERP, 345-ft. above ground, 400-ft. above sea level, lat. 30° 27' 06", long. 91° 11' 14".

Transmitter: One American Place, Baton Rouge.

★ **Baton Rouge**—K21CG, Guaranty Bcstg. Corp.  
Technical facilities: 1000-w TPO, 8.03-kw ERP, 472-ft. above ground, 515-ft. above

sea level, lat. 30° 26' 36", long. 91° 10' 54".

Transmitter: 844 Government St., Baton Rouge.

★ **Baton Rouge**—W39AT, Frontier South-west Bcstg. Inc.

★ **Baton Rouge**—K56DR, LPTV Inc.  
Technical facilities: 1000-w TPO, 12.9-kw ERP, 341-ft. above ground, 397-ft. above sea level, lat. 30° 27' 10", long. 91° 11' 15".

Transmitter: American Bank Bldg., Baton Rouge.

★ **Baton Rouge**—K57DJ, SWC Network Inc.  
Technical facilities: 0.78-kw ERP, lat. 30° 29' 34", long. 91° 00' 15".

★ **Baton Rouge**—K67EI, Applied Commu-nications Technologies.  
Technical facilities: 1000-w TPO, 40.9-kw ERP, 600-ft. above ground, 627-ft. above sea level, lat. 30° 17' 49", long. 91° 11' 40".

Transmitter: WBRZ(TV) transmitter site, Baton Rouge.

★ **Bogalusa**—K14GH, Mountain TV Net-work Inc.  
Technical facilities: 0.63-kw ERP, lat. 30° 49' 57", long. 89° 58' 51".

★ **Bogalusa**—K20CH, Mountain TV Net-work Inc.  
Technical facilities: 100-w TPO, 0.65-kw ERP, 95-ft. above ground, 345-ft. above sea level, lat. 30° 49' 57", long. 89° 58' 51".

Transmitter: 8-mi. NW of Bogalusa.

★ **Bogalusa**—K64CU, Bogalusa Dally News Inc.  
Technical facilities: 100-w TPO, 2.57-kw ERP, 174-ft. above ground, 423-ft. above sea level, lat. 30° 46' 30", long. 90° 01' 00".

Transmitter: 9.2-mi. SW of city center at 268°T North, Bogalusa.

• **Bogalusa**—Ch. 24, Mountain TV Network Inc.

★ **Bonita**—K55FB, TV Northeast Inc.  
Technical facilities: 1000-w TPO, 31.2-kw ERP, 167-ft. above ground, 269-ft. above sea level, lat. 32° 55' 29", long. 91° 40' 16".

Transmitter: 0.5-mi. NE of Bonita.

★ **Buras**—K14GI, Dr. John R. Cook.  
Technical facilities: 28.2-kw ERP, lat. 29° 18' 00", long. 89° 22' 29".

★ **Buras**—K24AZ, Mountain TV Network Inc.  
Technical facilities: 1.19-kw ERP, lat. 29° 18' 42", long. 89° 23' 09".

★ **Buras**—K308D, Mountain TV Network Inc.  
Technical facilities: 1.23-kw ERP, lat. 29° 18' 42", long. 89° 23' 09".

★ **Buras**—K36AZ, Mountain TV Network Inc.  
Technical facilities: 26.4-kw ERP, lat. 29° 18' 42", long. 89° 23' 09".

• **Buras**—Ch. 34, Nancy J. Douglas.

★ **Collinston**—K47DB, TV Northeast Inc.  
Technical facilities: 1000-w TPO, 20.8-kw ERP, 256-ft. above ground, 377-ft. above sea level, lat. 32° 41' 38", long. 91° 53' 53".

Transmitter: Norsworthy Hill, Collinston.

★ **Collinston**—K52CP, TV Northeast Inc.  
Technical facilities: 1000-w TPO, 20.6-kw ERP, 256-ft. above ground, 377-ft. above sea level, lat. 32° 41' 38", long. 91° 53' 53".

Transmitter: Norsworthy Hill, Collinston.

★ **Crowley**—K43BV, Full Gospel Business Men's Fellowship International.  
Technical facilities: 1000-w TPO, 28.9-kw ERP, 479-ft. above ground, 499-ft. above sea level, lat. 30° 11' 00", long. 92° 21' 50".

Transmitter: W of Hwy. 13, 0.87-mi. S of Crowley.

★ **Crowley**—W65AS, Full Gospel Business Men's Fellowship International.  
Technical facilities: 0.70-kw ERP, lat. 30° 11' 00", long. 92° 21' 50".

★ **Haughton**—W61BL, K. Sandoval Burke.  
Technical facilities: 1000-w TPO, 40.4-kw ERP, 276-ft. above ground, 587-ft. above sea level, lat. 32° 34' 15", long. 93° 30' 46".

Transmitter: Antenna farm, 15-mi. NE of Shreveport.

★ **Jennings**—K13VG, Jennings Bcstg. Co. Inc. Phone: 318-824-2934.

Studio: 122 N. Market St., Jennings, LA 70546.

Technical facilities: 10-w TPO, 0.012-kw ERP, 216-ft. above ground, 243-ft. above sea level, lat. 30° 12' 38", long. 92° 39' 55".

Transmitter: 1521 Lake Arthur Ave., Jen-nings.

Equipment: Television Technology trans-mitter; Scala antenna.

Scheduled to begin operation: Late 1988.

★ **Lafayette**—K46CE, K. Sandoval Burke.  
Technical facilities: 1000-w TPO, 12.9-kw ERP, 213-ft. above ground, 246-ft. above sea level, lat. 30° 13' 24", long. 92° 01' 09".

Transmitter: First National Bank Towers, 666 Jefferson St.

★ **Leesville**—K21CN, Mountain TV Net-work Inc.  
Technical facilities: 100-w TPO, 0.89-kw ERP, 95-ft. above ground, 430-ft. above sea level, lat. 31° 06' 19", long. 93° 26' 53".

Transmitter: 10-mi. WSW of Leesville.

★ **Leesville**—K27BF, Mountain TV Net-work Inc.  
Technical facilities: 0.90-kw ERP, lat. 31° 06' 19", long. 93° 26' 53".

Transmitter: 10-mi. WSW of Leesville.

★ **Leesville**—K49BS, Mountain TV Net-work Inc.  
Technical facilities: 100-w TPO, 0.984-kw ERP, 98-ft. above ground, 430-ft. above sea level, lat. 31° 06' 19", long. 93° 26' 53".

Transmitter: 10-mi. WSW of Leesville.

★ **Leesville & rural Vernon County**—K39BX, Mountain TV Network Inc.  
Technical facilities: 100-w TPO, 0.956-kw ERP, 95-ft. above ground, 430-ft. above sea level, lat. 31° 06' 19", long. 93° 26' 53".

Transmitter: 9.9-mi. WSW of Leesville.

★ **Many**—K23BW, Black Women's Net-work of NJ Inc.  
Technical facilities: 1000-w TPO, 11.0-kw ERP, 197-ft. above ground, 558-ft. above sea level, lat. 31° 36' 36", long. 93° 23' 58".

Transmitter: 4.4-mi. NE of Many.

★ **Many**—K32CI, Mountain TV Network Inc.

Technical facilities: 100-w TPO, 0.81-kw ERP, 95-ft. above ground, 505-ft. above sea level, lat. 31° 39' 29", long. 93° 25' 37".

Transmitter: 7-mi. NE of Many.

★ **Many**—K42CK, Mountain TV Network Inc.  
Technical facilities: 100-w TPO, 0.83-kw ERP, 95-ft. above ground, 456-ft. above sea level, lat. 31° 39' 29", long. 93° 25' 37".

Transmitter: 7-mi. NE of Many.

★ **Many**—K48BN, Mountain TV Network Inc.  
Technical facilities: 0.86-kw ERP, lat. 31° 39' 29", long. 93° 25' 37".

★ **Many/Sabine**—K26CF, Mountain TV Network Inc.  
Technical facilities: 100-w TPO, 0.809-kw ERP, 95-ft. above ground, 456-ft. above sea level, lat. 31° 39' 29", long. 93° 25' 37".

Transmitter: 7-mi. NE of Many.

★ **Monroe**—K04NI, Howard LP Television Inc.  
Technical facilities: 10-w TPO, 0.159-kw ERP, 683-ft. above ground, 776-ft. above sea level, lat. 32° 39' 38", long. 91° 59' 28".

Transmitter: Approx. 10-mi. NNE of Monroe.

★ **Morgan City**—K19BC, Austin B. Peter-son.  
Technical facilities: 2.17-kw ERP, lat. 29° 41' 22", long. 91° 13' 27".

★ **Morgan City**—K28AR, Blacks Desiring Media Inc. Phone: 615-823-5633.  
Technical facilities: 11.7-kw ERP, lat. 29° 38' 59", long. 91° 15' 58".

★ **Morgan City**—K30AQ, Latin American Television Ltd.  
Technical facilities: 21.7-kw ERP, lat. 29° 41' 43", long. 91° 11' 27".

★ **Morgan City**—K39BJ, Ginger A. Price.  
Technical facilities: 1000-w TPO, 8.61-kw ERP, 190-ft. above ground, 194-ft. above sea level, lat. 29° 43' 15", long. 91° 12' 18".

Transmitter: 719-ft. NE of Shaw St. & Shaw Dr., Morgan City.

★ **Morgan City**—K41CI, Mountain TV Network Inc.  
Technical facilities: 100-w TPO, 0.836-kw ERP, 95-ft. above ground, 148-ft. above sea level, lat. 29° 35' 00", long. 91° 05' 40".

Transmitter: 10-mi. SE of Morgan City/Terrebonne.

★ **Morgan City**—K43AP, Mountain TV Network Inc.  
Technical facilities: 0.85-kw ERP, lat. 29° 35' 00", long. 91° 05' 40".

★ **Morgan City**—K45CE, Mountain TV Network Inc.  
Technical facilities: 100-w TPO, 0.846-kw ERP, 95-ft. above ground, 98-ft. above sea level, lat. 29° 35' 00", long. 91° 05' 40".

Transmitter: 9.9-mi. SE of Morgan City.

★ **Morgan City**—K57DI, Louisiana TV Bcstg.  
Technical facilities: 1.26-kw ERP, lat. 29° 41' 22", long. 91° 13' 27".

★ **Morgan City**—K65EB, American Lo-Power TV Network Inc.  
Technical facilities: 1000-w TPO, 3.20-kw ERP, 151-ft. above ground, 158-ft. above sea level, lat. 29° 41' 22", long. 91° 13' 27".

## Massachusetts—Low Power TV Stations

Transmitter: S of Hwy. 90, 0.5-mi. SW of Berwick.

★ **Morgan City**—K69EY, Mountain TV Network Inc.

Technical facilities: 100-w TPO, 0.903-kw ERP, 148-ft. above ground, 148-ft. above sea level, lat. 29° 35' 00", long. 91° 05' 40".

Transmitter: 10-mi. SE of Morgan City.

★ **New Orleans**—K14HE, JLR Bcstg.

Technical facilities: 1000-w TPO, 10.5-kw ERP, 469-ft. above ground, 476-ft. above sea level, lat. 29° 54' 36", long. 91° 11' 48".

Transmitter: 11-mi. SW of New Orleans.

★ **New Orleans**—W20AF, Frontier Gulf Bcstg. Corp.

Technical facilities: 100-w TPO, 29.9-kw ERP, 583-ft. above ground, 581-ft. above sea level, lat. 29° 56' 46", long. 90° 04' 34".

Transmitter: Plaza Towers, 100 Howard Ave., New Orleans.

Personnel: J. Mitchell Johnson, general manager.

★ **New Orleans**—K55EX, Sur Este Bcstg. Corp.

Technical facilities: 100-w TPO, 1.31-kw ERP, 574-ft. above ground, 581-ft. above sea level, lat. 29° 56' 46", long. 90° 04' 34".

Transmitter: 1001 Howard St., New Orleans.

★ **New Orleans**—K59DG, Trinity Bcstg. Network Inc. Phone: 714-832-2950.

Technical facilities: 1000-w TPO, 21.1-kw ERP, 522-ft. above ground, 545-ft. above sea level, lat. 29° 56' 46", long. 90° 04' 35".

Transmitter: Plaza Tower Bldg., New Orleans.

★ **New Orleans**—W61AZ, Channel America LPTV Holdings Inc. Phone: 212-262-5353.

Technical facilities: 30.0-kw ERP, lat. 29° 55' 11", long. 90° 01' 29".

Transmitter: Near Clairborne Ave. & Armon Aster Ave.

★ **Shreveport**—K09JW, David E. Brooks. Technical facilities: 10-w TPO, 0.079-kw ERP, 131-ft. above ground, 377-ft. above sea level, lat. 32° 26' 25", long. 93° 51' 05".

Transmitter: Rear of 5720 Buncombe Rd.

★ **Shreveport**—K55ES, Sur Este Bcstg. Corp.

Technical facilities: 100-w TPO, 0.918-kw ERP, 205-ft. above ground, 455-ft. above sea level, lat. 32° 29' 59", long. 93° 45' 03".

Transmitter: 937 Stoner St.

Planned locally originated programming: Religious.

★ **Shreveport**—K67DX, Broadcast Data Corp. Phone: 201-837-5100.

Technical facilities: 1000-w TPO, 9.20-kw ERP, 128-ft. above ground, 1168-ft. above sea level, lat. 32° 27' 34", long. 93° 45' 27".

Transmitter: Central Shreveport.

★ **Shreveport**—Ch. 63, Edith C. Smith.

★ **Shreveport**—Ch. 57, American Christian Television Systems Inc.

★ **Shreveport**—W61BC, K. Sandoval Burke. Technical facilities: 1000-w TPO, 13.0-kw ERP, 351-ft. above ground, 515-ft. above sea level, lat. 32° 30' 53", long. 93° 44' 55".

Transmitter: Louisiana National Bank Bldg., 401 Edward St., Shreveport.

★ **Tallulah-Vicksburg, MS**—K45CG, Vicksburg Printing & Publishing Co. Inc.

Technical facilities: 1000-w TPO, 28.1-kw ERP, 144-ft. above ground, 223-ft. above sea level, lat. 32° 20' 41", long. 91° 08' 54".

Transmitter: 4.9-mi. SE of center of Tallulah at 153°T.

## MAINE

★ **Augusta**—W03AY, Faith Pleases God Church Corp.

Technical facilities: 0.83-w TPO, 0.006-kw ERP, 161-ft. above ground, 384-ft. above sea level, lat. 44° 17' 31", long. 69° 46' 25".

Transmitter: Mann Rd.

★ **Bangor**—W56BX, Richard Teller.

Technical facilities: 100-w TPO, 0.995-kw ERP, 98-ft. above ground, 141-ft. above sea level, lat. 44° 48' 08", long. 68° 46' 09".

Transmitter: 27 State St., Bangor.

★ **Biddeford**—W42AW, Mount Kathadin Television Inc.

Technical facilities: 1000-w TPO, 27.8-kw ERP, 131-ft. above ground, 279-ft. above sea level, lat. 43° 29' 12", long. 70° 31' 32".

Transmitter: SW of city of Biddeford.

★ **Brunswick**—Ch. 16, Capitol TV Inc.

★ **Calais**—W06AT, Midsouth Bcstrs.

Technical facilities: 0.042-kw ERP, lat. 45° 10' 55", long. 67° 15' 59".

★ **Calais**—W57AQ, Maine Bcstg. System. Phone: 207-772-0181.

Studio: Mt. Hope Sue, Bangor, ME.

Technical facilities: 1000-w TPO, 11.0-kw ERP, 187-ft. above ground, 599-ft. above sea level, lat. 45° 01' 44", long. 67° 19' 24".

Transmitter: Conant Hill, 0.8-mi. SE of Rtes. 191 & 214, Meddybemps.

★ **Caribou**—W17AD, He's the One Bcstg.

Technical facilities: 2.64-kw ERP, lat. 46° 45' 52", long. 67° 59' 23".

★ **East Millinocket**—W09BE, TV Board of Calvary Temple Inc.

Technical facilities: 10-w TPO, 0.363-kw ERP, 147-ft. above ground, 551-ft. above sea level, lat. 45° 37' 59", long. 68° 36' 05".

Transmitter: NW of East Millinocket.

★ **Houlton**—W25AC, Midsouth Bcstrs.

Technical facilities: 100-w TPO, 1.78-kw ERP, 175-ft. above ground, 575-ft. above sea level, lat. 46° 08' 45", long. 67° 50' 35".

Transmitter: WHOU(AM) tower site, Houlton. Equipment: Emcee transmitter; Bogner antenna.

★ **Portland**—W24AR, Neil Portnoy.

Technical facilities: 1000-w TPO, 10.6-kw ERP, 279-ft. above ground, 297-ft. above sea level, lat. 43° 41' 27", long. 70° 15' 25".

Transmitter: Presumpscot St., Portland.

★ **Portland**—W61BH, Figgie Communications.

Technical facilities: 1000-w TPO, 7.60-kw ERP, 197-ft. above ground, 617-ft. above sea level, lat. 43° 45' 45", long. 70° 19' 30".

Transmitter: 142 High St., Portland.

★ **Portland**—W63AZ, Elizabeth E. Terrell.

Technical facilities: 1000-w TPO, 22.1-kw

ERP, 388-ft. above ground, 411-ft. above sea level, lat. 43° 41' 27", long. 70° 15' 25".

Transmitter: 1.4-mi. N of downtown Portland.

★ **Portland**—W67BR, Microband Corp. of America.

Technical facilities: 1000-w TPO, 8.93-kw ERP, 190-ft. above ground, 269-ft. above sea level, lat. 43° 39' 25", long. 70° 15' 37".

Transmitter: 477 Congress St.

Personnel: Jim Weisenberg, gen. mgr.; Ken Pratt, sales mgr.

★ **Presque Isle**—W19AP, Mountain Bcstg. Group. Phone: 914-352-8978.; 914-794-5311.

Technical facilities: 100-w TPO, 3.35-kw ERP, 58-ft. above ground, 1241-ft. above sea level, lat. 46° 36' 13", long. 68° 00' 25".

Transmitter: Quaggy Joe Mountain, S of Presque Isle.

★ **Presque Isle**—W26AG, American Lo-Power TV Network Inc.

Technical facilities: 1000-w TPO, 2.86-kw ERP, 269-ft. above ground, 922-ft. above sea level, lat. 46° 45' 52", long. 67° 59' 23".

Transmitter: 60-mi. S of Caribou on U.S. 1.

★ **Presque Isle**—W51AG, Trinity Bcstg. Network Inc. Phone: 714-832-2950.

Technical facilities: 1000-w TPO, 19.0-kw ERP, 420-ft. above ground, 940-ft. above sea level, lat. 46° 44' 29", long. 67° 54' 59".

Transmitter: 6-mi. N of Presque Isle.

Equipment: Bogner antenna.

Satellite programming: Trinity Bcstg. Network.

★ **Saco & Biddeford**—W55BH, Porquoi Pas TV.

Technical facilities: 1000-w TPO, 10.6-kw ERP, 240-ft. above ground, 443-ft. above sea level, lat. 43° 33' 24", long. 70° 30' 31".

Transmitter: Rocky Hill Rd., Saco.

★ **Skowhegan/Madison**—W14AB, Colby-Bates-Bowdoin Educational TV. Phone: 207-783-9101.

Studio: See WCBB, Augusta, ME.

Technical facilities: 100-w TPO, 1.20-kw ERP, 120-ft. above ground, 902-ft. above sea level, lat. 44° 42' 48", long. 69° 43' 36".

Transmitter: Bigelow Hill.

Equipment: Television Technology transmitter; Scala antenna.

Multichannel TV Sound: Stereo & Separate audio program.

Began Operation: October 21, 1986.

Personnel: Robert Gardiner, pres. & gen. mgr.

Note: Operating as a translator; primary station WCBB Augusta, ME.

★ **Waterville**—W04AK, WLBS Television Inc.

Technical facilities: 10-w TPO, 0.263-kw ERP, 95-ft. above ground, 190-ft. above sea level, lat. 44° 31' 36", long. 69° 38' 40".

Transmitter: Approx. 979.5-ft. SW of intersection of Dunbar Rd. & U.S. Hwy. 201, Winslow.

★ **Waterville**—W23AB, Russell Communications.

Technical facilities: 11.3-kw ERP, lat. 44° 33' 51", long. 69° 36' 30".

★ **Waterville**—W29AC, Russell Communications.

Technical facilities: 1000-w TPO, 17.9-kw ERP, 210-ft. above ground, 633-ft. above sea level, lat. 44° 29' 04", long. 69° 39' 22".

Transmitter: Cook Hill, 6-mi. SSW of Waterville.

## MARYLAND

★ **Cresaptown**—W16AE, Trinity Bcstg. Network Inc. Phone: 714-832-2950.

Technical facilities: 100-w TPO, 3.08-kw ERP, 50-ft. above ground, 2902-ft. above sea level, lat. 39° 35' 01", long. 78° 53' 44".

Transmitter: Dan's Rock.

Equipment: Scala antenna.

Began Operation: October 6, 1986.

Satellite programming: Trinity Bcstg. Network.

★ **Ocean City**—W51AL, Local Television Systems Inc. Phone: 202-296-4800.

Technical facilities: 1000-w TPO, 35.0-kw ERP, 240-ft. above ground, 249-ft. above sea level, lat. 38° 25' 10", long. 75° 28' 32".

Transmitter: St. Martin Neck Rd., 3.3-mi. SE of Bishopville.

★ **Westernport**—W55BD, Black Women's Network of NJ Inc.

Technical facilities: 4.50-kw ERP, lat. 39° 25' 08", long. 78° 57' 13".

## MASSACHUSETTS

★ **Boston**—W19AH, Channel 19 TV Corp.

Technical facilities: 0.96-kw ERP, lat. 42° 20' 50", long. 71° 04' 59".

★ **Brockton**—W54AA, Congregation of the Oblates of the Virgin.

Technical facilities: 1000-w TPO, 10.5-kw ERP, 135-ft. above ground, 213-ft. above sea level, lat. 42° 03' 24", long. 71° 00' 44".

★ **Cape Cod**—W47AT, Jennifer J. Frost & Lilius J. Morrison.

Technical facilities: 1000-w TPO, 39.2-kw ERP, 141-ft. above ground, 161-ft. above sea level, lat. 41° 45' 45", long. 70° 03' 10".

Transmitter: 1.6-mi. E of Brewster on Baker's Pond Rd.

★ **Cape Cod**—W65BD, J. J. Frost & L. J. Morrison.

Technical facilities: 37.8-kw ERP, lat. 41° 45' 45", long. 70° 03' 10".

★ **Dennis**—W67BA, Cape Video Network. Phone: 617-775-4242.

Technical facilities: 100-w TPO, 14.6-kw ERP, 350-ft. above ground, 125-ft. above sea level, lat. 41° 41' 19", long. 70° 20' 49".

Transmitter: Shootflying Hill, Barnstable.

Equipment: Emcee transmitter; Bogner antenna.

Note: Operating as a translator; primary station WCVX, Vineyard Haven, MA.

★ **Edgartown**—Ch. 63, Katy Communications.

★ **Fall River**—W22AR, Freedom WLNE-TV Inc.

Technical facilities: 1000-w TPO, 5.76-kw ERP, 115-ft. above ground, 308-ft. above sea level, lat. 41° 41' 17", long. 71° 07' 57".

## Low Power TV Stations—Massachusetts

Transmitter: George H. Cottell Heights, 1685 Pleasant St., Fall River.

★ **Fall River**—W54AS, Greenburger/Acton Rights Assoc.

Technical facilities: 100-w TPO, 0.649-kw ERP, 98-ft. above ground, 289-ft. above sea level, lat. 41° 41' 49", long. 71° 07' 56".

Transmitter: 1311 Bedford St., Fall River.

★ **Falmouth**—W19AG, Regional TV Inc. Phone: 603-889-6811.

Technical facilities: 100-w TPO, 0.768-kw ERP, 70-ft. above ground, 90-ft. above sea level, lat. 41° 32' 45", long. 70° 36' 28".

Transmitter: 5 Robinson Rd., Falmouth.

★ **Hyannis**—W08CH, Harvard Broadcasting Inc. Phone: 617-456-8797.

Technical facilities: 10-w TPO, 0.10-kw ERP, 197-ft. above ground, 257-ft. above sea level, lat. 41° 43' 46", long. 70° 10' 01".

Transmitter: Dennis, MA.

Equipment: Scala antenna.

Began Operation: December 31, 1987.

★ **Hyannis**—Ch. 20, Barbara A. Nadley.

★ **Hyannis**—W33AM, Local Communications.

Technical facilities: 1000-w TPO, 40.5-kw ERP, 141-ft. above ground, 177-ft. above sea level, lat. 41° 41' 26", long. 70° 07' 29".

Transmitter: 8.64-mi. NE of Hyannis.

★ **Hyannis**—W41AM, American TV Network Inc.

Technical facilities: 1000-w TPO, 25.7-kw ERP, 244-ft. above ground, 318-ft. above sea level, lat. 41° 43' 46", long. 70° 10' 01".

Transmitter: 2-mi. E of Dennis.

★ **Nantucket**—W17AR, KATY Communications Inc.

Technical facilities: 1000-w TPO, 10.7-kw ERP, 322-ft. above ground, 361-ft. above sea level, lat. 41° 15' 03", long. 70° 07' 49".

Transmitter: Consolan tower.

★ **New Bedford**—W20AH, Freedom WLNE-TV Inc.

Technical facilities: 751-w TPO, 8.90-kw ERP, 131-ft. above ground, 220-ft. above sea level, lat. 41° 38' 00", long. 70° 55' 50".

Requests modification of CP for change to 7.10-kw ERP, 164-ft. above ground.

Transmitter: 430 County St., New Bedford.

★ **Pittsfield**—W42AU, WKNE Corp.

Technical facilities: 100-w TPO, 1.56-kw ERP, 338-ft. above ground, 1457-ft. above sea level, lat. 42° 28' 31", long. 73° 16' 07".

Transmitter: WBRK(AM) transmitter site.

★ **Springfield**—W10BC, Harvard Broadcasting Inc. Phone: 617-456-8797.

Technical facilities: 10-w TPO, 0.06-kw ERP, 105-ft. above ground, 304-ft. above sea level, lat. 42° 08' 15", long. 72° 31' 43".

Requests modification of CP for change to 11.

Transmitter: Springfield, MA.

Equipment: Delta-Benco-Cascade transmitter; Scala antenna.

## MICHIGAN

★ **Alpena**—W13BD, Owen Bcstg. Enterprises.

Technical facilities: 10-w TPO, 0.485-kw ERP, 175-ft. above ground, 890-ft. above

sea level, lat. 45° 04' 39", long. 83° 25' 18".

Transmitter: 1.3 miles NE of Alpena, Huron Industrial Park.

★ **Ann Arbor**—W58BC, Bcst. Data Corp. Phone: 407-896-4195; 201-837-5100.

Technical facilities: 100-w TPO, 0.832-kw ERP, 443-ft. above ground, 1483-ft. above sea level, lat. 42° 24' 24", long. 83° 54' 54".

Transmitter: 9303 Stinchfield Weeds Rd., Ann Arbor.

★ **Bad Axe**—Ch. 21, Hearst Corp.

★ **Bad Axe**—Ch. 23, Hearst Corp.

★ **Cheboygan**—W17AK, Mighty-Mac Bcstg. Co.

Technical facilities: 5.19-kw ERP, lat. 45° 35' 47", long. 84° 35' 05".

★ **Detroit**—W26AB, Channel America LPTV Holdings Inc. Phone: 212-262-5353.

Technical facilities: 100-w TPO, 1.16-kw ERP, 600-ft. above ground, 1038-ft. above sea level, lat. 42° 19' 55", long. 83° 02' 42".

Transmitter: Cadillac Tower Bldg., Cadillac Square, Detroit.

Note: Authorized as translator.

★ **Detroit**—W48AV, Glenn R. & Karin A. Plummer.

Technical facilities: 1000-w TPO, 20.7-kw ERP, 312-ft. above ground, 892-ft. above sea level, lat. 42° 27' 43", long. 82° 52' 35".

Transmitter: 1500 Shore Club Dr.

★ **Detroit**—W66BV, Los Cerezos Television Co. Phone: 202-686-1400.

Studio: Suite 500, 400 Renaissance Center, Detroit, MI 48243.

Technical facilities: 19.7-kw ERP, 1298-ft. above ground, 1869-ft. above sea level, lat. 42° 19' 45", long. 83° 02' 25".

Transmitter: Westin Hotel Bldg., Detroit.

Equipment: Bogner antenna.  
Advertising: Yes. Rates: \$160.00/Min.; \$600.00/Hour.

★ **Escanaba**—W17AF, Edward F. Anglin.  
Technical facilities: 33.9-kw ERP, lat. 45° 40' 28", long. 87° 08' 41".

Transmitter: 7.7-mi. SW of city center.

★ **Escanaba**—W19AN, Edward F. Anglin.  
Technical facilities: 32.6-kw ERP, lat. 45° 40' 28", long. 87° 08' 41".

Transmitter: 7.7-mi. SW of city center.

★ **Escanaba**—W23AE, Edward F. Anglin.  
Technical facilities: 1000-w TPO, 33.0-kw ERP, 237-ft. above ground, 818-ft. above sea level, lat. 45° 40' 28", long. 87° 08' 41".

Transmitter: Existing tower, 7.7-mi. SW of city center.

★ **Escanaba**—W27AI, Edward F. Anglin.  
Technical facilities: 1000-w TPO, 33.0-kw ERP, 237-ft. above ground, 818-ft. above sea level, lat. 45° 40' 28", long. 87° 08' 41".

Transmitter: 7.7-mi. SW of city center.

★ **Flint**—W44AE, Residential Entertainment Inc.

Technical facilities: 1.01-kw ERP, lat. 43° 00' 58", long. 83° 41' 25".

★ **Grand Rapids**—Ch. 48, American Christian Television Systems Inc.

★ **Grand Rapids**—W11BE, Jo Ann's Balloon Boutique Inc.

Technical facilities: 0.085-kw ERP, lat. 43° 00' 16", long. 85° 41' 13".

★ **Grand Rapids**—W43AK, Jo Ann's Balloon Boutique Inc.

Technical facilities: 16.5-kw ERP, lat. 43° 00' 16", long. 85° 41' 13".

★ **Grand Rapids**—W48AX, American Christian Television System.

Technical facilities: 100-w TPO, 0.696-kw ERP, 85-ft. above ground, 820-ft. above sea level, lat. 42° 58' 13", long. 85° 39' 57".

Transmitter: Butterworth Hospital, Michigan Ave., at College.

★ **Grand Rapids**—W59AZ, International Union UAW LPTV Project.

Technical facilities: 2.96-kw ERP, lat. 43° 00' 16", long. 85° 41' 13".

★ **Grand Rapids**—W67BU, Kinetics Inc.

Technical facilities: 100-w TPO, 1.40-kw ERP, 302-ft. above ground, 1070-ft. above sea level, lat. 43° 01' 01", long. 85° 44' 25".

Transmitter: 2851 Three Mile Rd. NW, Grand Rapids.

★ **Hancock**—W07BO, Keekack Bcstg. Inc.

Technical facilities: 10-w TPO, 0.099-kw ERP, lat. 47° 11' 59", long. 88° 35' 00".

Transmitter: 8-mi. NNW of Houghton County Memorial Airport.

★ **Iron Mountain**—W30AK, Communications Entertainment Inc.

Technical facilities: 100-w TPO, 0.528-kw ERP, 200-ft. above ground, 1768-ft. above sea level, lat. 45° 49' 15", long. 88° 02' 38".

Transmitter: 1-mi. E of Iron Mountain on Millie Hill.

★ **Iron Mountain**—W35AK, Communications Entertainment Inc.

Technical facilities: 100-w TPO, 0.516-kw ERP, 200-ft. above ground, 1768-ft. above sea level, lat. 45° 49' 15", long. 88° 02' 38".

Transmitter: 1-mi. NE of Iron Mountain on Millie Hill.

★ **Iron Mountain**—W65BN, Communications Entertainment Inc.

Technical facilities: 100-w TPO, 0.643-kw ERP, 220-ft. above ground, 1791-ft. above sea level, lat. 45° 49' 15", long. 88° 02' 38".

Transmitter: 1-mi. NE of Iron Mountain, on Millie Hill.

★ **Ironwood**—W02BF, Benjamin B. Moore.  
Technical facilities: 0.03-kw ERP, lat. 46° 25' 25", long. 90° 14' 53".

★ **Jackson**—Ch. 42, Entertainment Systems Inc.

★ **Kalamazoo**—W25AH, Ponyland Bcstg. Co.

Technical facilities: 1.03-kw ERP, lat. 42° 28' 32", long. 85° 29' 22".

★ **Mount Pleasant**—W52AM, Defene.

Technical facilities: 1000-w TPO, 7.21-kw ERP, 341-ft. above ground, 1139-ft. above sea level, lat. 43° 34' 24", long. 84° 46' 21".

Transmitter: Central Michigan U. campus, 0.4-mi. W of Blue Grass Rd., Mount Pleasant.

★ **Mount Pleasant**—W58BA, Defene.

Technical facilities: 1000-w TPO, 7.09-kw ERP, 341-ft. above ground, 1138-ft. above sea level, lat. 43° 34' 24", long. 84° 46' 21".

Transmitter: Central Michigan U. Campus 0.4-mi. W of Blue Grass Rd.

★ **Port Huron**—W46AH, U. of Michigan.  
Technical facilities: 36.3-kw ERP, lat. 43° 01' 28", long. 82° 27' 00".

★ **Saginaw**—Ch. 55, Microband Corp. of America.

★ **St. Ignace**—W13BH, Mighty-Mac Bcstg. Co. Phone: 906-643-9494.

Technical facilities: 0.084-kw ERP, lat. 45° 52' 07", long. 84° 47' 09".

Advertising: Planned.

Personnel: Tim Ahlborn, station manager; Bo Bradford, general sales manager.

★ **Traverse City**—W568M, Residential Entertainment Inc.

Technical facilities: 1.41-kw ERP, lat. 44° 45' 50", long. 85° 37' 07".

## MINNESOTA

★ **Alexandria**—K28BT, Selective TV Inc. Phone: 612-763-5924.

Technical facilities: 100-w TPO, 1.40-kw ERP, 354-ft. above ground, 1470-ft. above sea level, lat. 45° 55' 59", long. 95° 26' 50".

Transmitter: 4-mi. NW of Alexandria.

Equipment: Television Technology transmitter; Bogner antenna.

Began Operation: March 1, 1988.

Personnel: Barbara Beers, general manager.

Note: Operating as a translator; primary station KITN, Minneapolis, MN.

★ **Alexandria**—K30AF, Selective TV Inc. Phone: 612-763-5924.

Studio: 614 Hawthorne, Alexandria, MN 56308.

Technical facilities: 100-w TPO, 1.401-kw ERP, 354-ft. above ground, 1824-ft. above sea level, lat. 45° 55' 59", long. 95° 26' 50".

Transmitter: 4-mi. NW of Alexandria.

Equipment: Television Technology transmitter; Bogner antenna.

Began Operation: November 1, 1982.

Personnel: Barbara Beers, gen. mgr.

Note: Operating as a translator; primary station KWCM-TV, Appleton, MN.

★ **Alexandria**—K34AF, Selective TV Inc. Phone: 612-763-5924.

Studio: 614 Hawthorne, Alexandria, MN 56308.

Technical facilities: 100-w TPO, 1.401-kw ERP, 354-ft. above ground, 1470-ft. above sea level, lat. 45° 55' 59", long. 95° 26' 50".

Transmitter: 4-mi. NW of Alexandria.

Equipment: Emcee transmitter; Bogner antenna.

Began Operation: May 1, 1983.

Personnel: Barbara Beers, general manager.

Note: Operating as a translator; primary station KVRN, Fargo, ND.

★ **Appleton**—K31BT, Rural Western UHF TV Corp.

Technical facilities: 100-w TPO, 1.71-kw ERP, 482-ft. above ground, 1503-ft. above sea level, lat. 45° 10' 49", long. 95° 59' 47".

Transmitter: 1-mi. SE of Appleton, near Hwy. 7.

★ **Austin**—K268O, MidAmerica LPTV Associates Inc.

Technical facilities: 1000-w TPO, 40.8-kw ERP, 382-ft. above ground, 1623-ft. above sea level, lat. 43° 38' 40", long. 93° 06' 55".



## Minnesota—Low Power TV Stations

Transmitter: 1-mi. W of Oakland.

\* **Austin**—Ch. 66, L.E.O. Bcstg. Inc.

\* **Baudette**—Ch. 6, Jose Armando Tamez.

\* **Bay Lake**—K288I, Mountain TV Network Inc.

Technical facilities: 0.60-kw ERP, lat. 46° 24' 31", long. 93° 53' 33".

\* **Bay Lake**—K34CG, Mountain TV Network Inc.

Technical facilities: 100-w TPO, 0.61-kw ERP, 148-ft. above ground, 1516-ft. above sea level, lat. 46° 24' 31", long. 93° 53' 33".

Transmitter: 6-mi. SE of Crosby.

\* **Bay Lake**—K56DE, Mountain TV Network Inc.

Technical facilities: 100-w TPO, 0.66-kw ERP, 148-ft. above ground, 1516-ft. above sea level, lat. 46° 24' 31", long. 93° 53' 33".

Transmitter: 6-mi. SE of Crosby.

\* **Bay Lake**—K58CL, Mountain TV Network Inc.

Technical facilities: 100-w TPO, 0.66-kw ERP, 148-ft. above ground, 1516-ft. above sea level, lat. 46° 24' 31", long. 93° 53' 33".

Transmitter: 6-mi. SE of Crosby, Bay Lake.

\* **Bay Lake**—K60DC, Mountain TV Network Inc.

Technical facilities: 0.67-kw ERP, lat. 46° 24' 31", long. 93° 53' 33".

Transmitter: 6-mi. SE of Crosby.

\* **Bay Lake**—K62CF, Mountain TV Network Inc.

Technical facilities: 0.66-kw ERP, lat. 46° 24' 31", long. 93° 53' 33".

Transmitter: 6-mi. SE of Crosby.

**Bemidji**—K02LU, Moore Bcstg. Inc.

Technical facilities: 10-w TPO, 0.063-kw ERP, 150-ft. above ground, 1650-ft. above sea level, lat. 47° 24' 19", long. 94° 50' 05".

Transmitter: 7.5-mi. SE of Bemidji, near Northern Pacific RR.

\* **Bemidji**—K07TP, Brunhilda Salgado.

Technical facilities: 0.157-kw ERP, lat. 47° 27' 00", long. 94° 50' 00".

\* **Bemidji**—K17CD, John W. Boler.

Technical facilities: 1000-w TPO, 14.4-kw ERP, 443-ft. above ground, 1854-ft. above sea level, lat. 47° 33' 19", long. 94° 47' 59".

Transmitter: Approx. 7-mi. N of Bemidji on County Rd. No. 405, Bemidji.

**Bemidji**—K26AC, Red River Broadcast Corp. Phone: 701-277-1515.

Studio: See KVRN, Fargo, ND.

Technical facilities: 1000-w TPO, 16.7-kw ERP, 493-ft. above ground, 1943-ft. above sea level, lat. 47° 28' 40", long. 94° 49' 45".

Transmitter: East Bemidji.

Equipment: Emcee transmitter; Bogner antenna.  
Satellite Earth Station: Scientific-Atlanta 7-meter.

Began Operation: December 12, 1981.

Personnel: Jane Boler, general manager.

**Note:** Operating as a translator; primary station KVRN, Fargo, ND.

\* **Brainerd**—K02MY, Brainerd Daily Dispatch.

Technical facilities: 0.065-kw ERP, lat. 46° 19' 56", long. 94° 10' 26".

\* **Brainerd**—K10MW, Faith That Pleases God Church Inc.

Technical facilities:

\* **Brainerd**—K248M, Brainerd Daily Dispatch.

Technical facilities: 0.56-kw ERP, lat. 46° 21' 30", long. 94° 13' 07".

**Brainerd**—K54AT, Red River Bcst. Corp. Phone: 701-277-1515. Telex: 701-277-1830.

Technical facilities: 1000-w TPO, 19.5-kw ERP, 512-ft. above ground, 1883-ft. above sea level, lat. 46° 25' 21", long. 94° 27' 41".

Transmitter: E of Rte. 1.

Equipment: ITS transmitter; Bogner antenna.  
Multichannel TV Sound: Stereo & separate audio program.

Began Operation: April 1, 1988.

Locally originated programming: children's programming; sports; documentaries; talk shows; public affairs; game shows.

**Note:** Operating as a translator; primary station KVRN, Fargo, ND.

\* **Brainerd**—K59CK, Ronald J. Malik.

Technical facilities: 100-w TPO, 2.20-kw ERP, 380-ft. above ground, 2130-ft. above sea level, lat. 46° 26' 36", long. 94° 22' 58".

Transmitter: Gull Lake Tower Rd. & County Rd. 77, Brainerd.

\* **Coleraine**—K24BZ, Creative Bcst. Communications.

Technical facilities: 100-w TPO, 1.93-kw ERP, 112-ft. above ground, 1549-ft. above sea level, lat. 47° 17' 42", long. 93° 25' 21".

Transmitter: Cleveland Cliff Dump, Coleraine.

\* **Detroit Lakes**—K03GB, Lakes Publishing Co. Inc.

Technical facilities: 10-w TPO, 0.032-kw ERP, 70-ft. above ground, 1435-ft. above sea level, lat. 46° 49' 31", long. 95° 56' 18".

Transmitter: Newspaper Office Bldg., 511 N. Washington Ave.

Equipment: Emcee transmitter; Bogner antenna.

\* **Duluth**—K58CM, Trinity Bcstg. Network. Phone: 714-832-2950.

Technical facilities: 100-w TPO, 5.00-kw ERP, 1810-ft. above sea level, lat. 46° 47' 32", long. 92° 07' 38".

Requests modification of CP for change to 590-w TPO, 4.25-kw ERP 1732-ft. above sea level, lat. 46° 47' 07", long. 92° 07' 13". Transmitter to 0.25-mi. N of intersection of 11th Ave. W & Skyline.

Transmitter: 0.99-mi. WSW of intersection of SR 194 & Mesaba Ave.

Scheduled to begin operation: February 1, 1989.

\* **Eagle Bend**—K45AR, Independent School District No. 790.

Technical facilities: 0.44-kw ERP, lat. 46° 10' 22", long. 95° 02' 40".

**Fairmont**—K28AE, Ogden Bcstg. of Minnesota. Phone: 507-359-2911.

Studio: 64 Downtown Plaza, Fairmont, MN 56031.

Technical facilities: 100-w TPO, 0.847-kw ERP, 200-ft. above ground, 1387-ft. above sea level, lat. 43° 39' 10", long. 94° 27' 44".

Transmitter: Intersection of Blue Earth Ave. & Albion Ave.

Equipment: Acrodyne transmitter; Bogner antenna.

Began Operation: January 1, 1983.

Locally originated programming: Classified

advertising; local special events; news; weather; religious.

Satellite programming: Religious; Trinity Bcstg. Network.

Advertising: Yes. Rates: \$60.00/Hour.

Personnel: Joe Cotner, general manager.

\* **Fergus Falls**—K17AI, Chris & Joann's Bcstg. Co.

Technical facilities: 100-w TPO, 0.094-kw ERP, lat. 46° 14' 43", long. 95° 58' 46".

Transmitter: Approx. 5-mi. SSE of Fergus Falls.

Advertising: Planned.

\* **Fergus Falls**—K57DA, Ronald J. Malik.

Technical facilities: 100-w TPO, 1.60-kw ERP, 600-ft. above ground, 1956-ft. above sea level, lat. 46° 28' 06", long. 96° 11' 54".

\* **Grand Rapids**—K14AW, Red River Broadcast Corp. Phone: 701-277-1515.

Technical facilities: 0.038-kw ERP, lat. 47° 20' 22", long. 93° 23' 48".

Transmitter: 2-mi. NNW of Taconite, MN.

Equipment: Emcee transmitter; Bogner antenna.

Multichannel TV Sound: Stereo & separate audio program.

Personnel: See KVRN, Fargo, ND.

**Note:** Operating as a translator; primary station KVRN, Fargo, ND.

**Grand Rapids**—K18AI, Red River Broadcast Corp. Phone: 701-277-1515.

Technical facilities: 1000-w TPO, 38.3-kw ERP, 499-ft. above ground, 1989-ft. above sea level, lat. 47° 20' 22", long. 93° 23' 48".

Transmitter: Approx. 2-mi. NNW of Taconite, MN.

Equipment: Emcee transmitter; Bogner antenna.

Began Operation: November 1, 1982.

Personnel: Jane Boler, general manager.

**Note:** Operating as a translator; primary station KVRN, Fargo, ND.

\* **International Falls**—K14GZ, Mountain TV Network Inc.

Technical facilities: 100-w TPO, 0.57-kw ERP, 148-ft. above ground, 1345-ft. above sea level, lat. 48° 31' 48", long. 93° 28' 16".

Transmitter: 5-mi. SSW of International Falls.

\* **International Falls**—K18BQ, Mountain TV Network Inc.

Technical facilities: 100-w TPO, 0.58-kw ERP, 148-ft. above ground, 1345-ft. above sea level, lat. 48° 31' 48", long. 93° 28' 16".

Transmitter: 5-mi. SSW of International Falls.

\* **International Falls**—K20BA, Mountain TV Network Inc.

Technical facilities: 0.58-kw ERP, lat. 48° 31' 48", long. 93° 28' 16".

Transmitter: 5-mi. SSW of International Falls.

\* **International Falls**—K268X, Mountain TV Network Inc.

Technical facilities: 100-w TPO, 0.60-kw ERP, 148-ft. above ground, 1345-ft. above sea level, lat. 48° 31' 48", long. 93° 28' 16".

Transmitter: 5-mi. SSW of International Falls.

\* **International Falls**—K308G, Mountain TV Network Inc.

Technical facilities: 0.61-kw ERP, lat. 48° 31' 48", long. 93° 28' 16".

Transmitter: 5-mi. SSW of International Falls.

\* **International Falls**—K31AF, North Star Publishing Co.

Technical facilities: 100-w TPO, 1.442-kw ERP, 65-ft. above ground, 1245-ft. above sea level, lat. 48° 35' 58", long. 93° 25' 03".

Transmitter: 500 3rd St., International Falls.

Equipment: Emcee transmitter; Bogner antenna.

\* **International Falls**—K368N, Mountain TV Network Inc.

Technical facilities: 100-w TPO, 0.62-kw ERP, 148-ft. above ground, 1345-ft. above sea level, lat. 48° 31' 48", long. 93° 28' 16".

Transmitter: 5-mi. SSW of International Falls.

\* **International Falls**—K38BK, Mountain TV Network Inc.

Technical facilities: 0.61-kw ERP, lat. 48° 31' 48", long. 93° 28' 16".

Transmitter: 5-mi. SSW of International Falls.

\* **International Falls**—K42BF, Mountain TV Network Inc.

Technical facilities: 0.62-kw ERP, lat. 48° 31' 48", long. 93° 28' 16".

Transmitter: 5-mi. SSW of International Falls.

\* **Little Falls**—K16AD, Gannett Community Television Inc.

Technical facilities: 100-w TPO, 0.91-kw ERP, 108-ft. above ground, 1220-ft. above sea level, lat. 45° 58' 35", long. 94° 21' 52".

Transmitter: 50 E. Broadway, Little Falls.

Equipment: Emcee transmitter; Bogner antenna.

\* **Marshall**—K28AL, Keekack Bcstg. Inc.

Technical facilities: 100-w TPO, 4.52-kw ERP, 100-ft. above ground, 1320-ft. above sea level, lat. 44° 24' 26", long. 95° 51' 50".

Transmitter: E of State Hwy. 23, approx. 4.9-mi. SW of Marshall.

\* **Minneapolis**—K07UI, White Sage Bcstg. Co.

Technical facilities: 10-w TPO, 0.07-kw ERP, 784-ft. above ground, 1637-ft. above sea level, lat. 44° 58' 36", long. 93° 16' 12".

Transmitter: Northwest Center, Seventh & Marquette, Minneapolis.

\* **Minneapolis**—K13UT, American Television Network Inc.

Technical facilities: 0.11-kw ERP, lat. 44° 58' 25", long. 93° 16' 13".

Transmitter: 222 S. 9th St., Minneapolis.

\* **Minneapolis**—W62BD, Domsat of Minnesota Inc.

Technical facilities: 9.24-kw ERP, lat. 45° 03' 30", long. 93° 07' 27".

**Minneapolis-St. Paul**—K58BS, International Bcst. Consultants Inc.

Technical facilities: 625-w TPO, 7.50-kw ERP, 787-ft. above ground, 1640-ft. above sea level, lat. 44° 58' 32", long. 93° 16' 18".

Transmitter: Atop IDS Bldg.

**Note:** Sale to Trinity Bcstg. Network pending.

\* **Morris**—K12NK, Minerva Rodriguez Frias.

Technical facilities: 0.16-kw ERP, lat. 45° 35' 54", long. 95° 53' 04".

\* **Morris**—K18AK, Kaercher Publications Inc.

## Low Power TV Stations—Minnesota

Technical facilities: 1000-w TPO, 9.29-kw ERP, 100-ft. above ground, 1300-ft. above sea level, lat. 45° 35' 20", long. 95° 54' 22".

Transmitter: 0.27-mi. E of center of Morris on communicat tower.

Equipment: Emcee transmitter; Bogner antenna.

★ **Morris**—K21AK, Cable TV Inc. Phone: 612-941-0556.

Technical facilities: 1000-w TPO, 0.648-kw ERP, 480-ft. above ground, 1572-ft. above sea level, lat. 45° 36' 09", long. 95° 54' 06".

Transmitter: 0.27-mi. E of center of Morris.

**New Ulm**—K22AE, Ogden Broadcasting of Minnesota. Phone: 507-359-2911.

Studio: 303 N. Minnesota St., New Ulm, MN 56073.

Technical facilities: 1.02-kw ERP, 400-ft. above ground, 1220-ft. above sea level, lat. 44° 15' 56", long. 94° 25' 52".

Transmitter: Intersection of Hwys. 15 & 68, New Ulm.

Equipment: Acrodyne transmitter; Bogner antenna.

Began Operation: January 1, 1983.

Locally originated programming: Classified advertising; local special events; historical documentaries; news; wire service news; weather; educational; farm information; religious.

Satellite programming: Religious; Trinity Bcstg. Network.

Advertising: Yes. Rates: \$60.00/Hour.

Personnel: Bruce Fenske, station manager.

★ **Ortonville**—K35CA, Kaercher Publications Inc.

Technical facilities: 1000-w TPO, 9.18-kw ERP, 95-ft. above ground, 1096-ft. above sea level, lat. 45° 18' 50", long. 96° 27' 01".

Transmitter: 1-mi. W of center of Ortonville.

★ **Park Rapids**—K05IV, Red River Broadcast Group. Phone: 701-277-1515.

Technical facilities: 10-w TPO, 0.013-kw ERP, 400-ft. above ground, 1841-ft. above sea level, lat. 46° 55' 42", long. 95° 00' 02".

Transmitter: 2.5-mi. NNE of Park Rapids.

Personnel: Jane Boler, gen. mgr.

**Note:** Plans operation as a translator; primary station KVRP, Fargo, ND.

★ **Redwood Falls**—K15CE, Redwood TV Improvement Corp.

Technical facilities: 100-w TPO, 0.768-kw ERP, 351-ft. above ground, 1355-ft. above sea level, lat. 44° 33' 15", long. 94° 58' 02".

Transmitter: 0.5-mi. E of Morton.

★ **Redwood Falls**—K17BV, Redwood TV Improvement Corp.

Technical facilities: 100-w TPO, 0.768-kw ERP, 351-ft. above ground, 1355-ft. above sea level, lat. 44° 33' 15", long. 94° 58' 02".

Transmitter: 0.5-mi. E of Morton.

**Note:** Operating as a translator; primary station K1TN, Minneapolis-St. Paul, MN.

★ **Rochester**—K27BQ, CRJ Inc.

Studio: 2040 Major Circle, Golden Valley, MN 55422.

Technical facilities: 100-w TPO, 0.715-kw ERP, 253-ft. above ground, 1466-ft. above sea level, lat. 44° 02' 39", long. 92° 23' 56".

Transmitter: 0.7-mi. SE of Haverhill Twp. line.

★ **Rochester**—K60DS, Trinity Bcstg. Network Inc. Phone: 714-832-2950.

Technical facilities: 1000-w TPO, 8.90-kw ERP, 440-ft. above ground, 1696-ft. above sea level, lat. 44° 02' 32", long. 92° 20' 26".

Transmitter: 1.5-mi. N of County Rd. 9 on City Rd. 119, Rochester.

★ **Rochester**—K65DL, Ebonite Corp.

Technical facilities: 100-w TPO, 0.673-kw ERP, 253-ft. above ground, 1466-ft. above sea level, lat. 44° 02' 39", long. 92° 23' 56".

Transmitter: 0.7-mi. SE of Haverhill Twp.

**St. Cloud**—K198G, Trinity Bcstg. Network Inc. Phone: 714-832-2950.

Technical facilities: 100-w TPO, lat. 45° 31' 00", long. 94° 13' 54".

Began Operation: October 1, 1987.

Satellite programming: Trinity Bcstg. Network.

★ **St. James**—K38CD, Watonwan TV Improvement Assn.

Technical facilities: 100-w TPO, 1.63-kw ERP, 594-ft. above ground, 1627-ft. above sea level, lat. 44° 06' 28", long. 94° 35' 55".

Transmitter: 2-mi. E of Godahl.

★ **St. James**—K40BU, Watonwan TV Improvement Assn.

Technical facilities: 100-w TPO, 1.63-kw ERP, 594-ft. above ground, 1627-ft. above sea level, lat. 44° 06' 28", long. 94° 35' 55".

Transmitter: 2-mi. E of Godahl.

★ **St. James**—K42AV, Watonwan TV Improvement Assoc. Phone: 507-375-3007.

Technical facilities: 100-w TPO, 1.57-kw ERP, 612-ft. above ground, 1627-ft. above sea level, lat. 44° 06' 28", long. 94° 35' 55".

Transmitter: 2-mi. E of Godahl, MN.

Planned satellite programming: PTL.

**Note:** Currently operating as a translator; primary station K1TN, Minneapolis-St. Paul, MN.

★ **Shakopee**—K67EJ, G-F-I Bcstg. Inc.

Technical facilities: 100-w TPO, 1.67-kw ERP, 171-ft. above ground, 892-ft. above sea level, lat. 44° 48' 26", long. 93° 33' 25".

Transmitter: 1.86-mi. WNW of Shakopee on Interstate No. 212.

★ **Warroad**—K03GN, Dwen Bcstg. Enterprises.

Technical facilities: 0.02-kw ERP, lat. 48° 53' 45", long. 95° 21' 40".

★ **Willmar**—K13UP, Lidia Rodriguez.

Technical facilities: 0.106-kw ERP, lat. 45° 10' 32", long. 95° 01' 31".

★ **Willmar**—K27CK, West Central Christian Communications Inc.

Technical facilities: 100-w TPO, 1.40-kw ERP, 459-ft. above ground, 1673-ft. above sea level, lat. 45° 09' 58", long. 95° 02' 41".

Transmitter: 3.5-mi. N of Willmar.

**Willmar**—K42AN, UHF-TV Inc.

Technical facilities: 100-w TPO, 1.53-kw ERP, 500-ft. above ground, 1190-ft. above sea level, lat. 45° 09' 58", long. 95° 02' 41".

Requests CP for change to 40.

★ **Windom**—K35BX, Worthington Daily Globe Inc.

Technical facilities: 1000-w TPO, 9.14-kw ERP, 95-ft. above ground, 1660-ft. above sea level, lat. 43° 51' 15", long. 95° 07' 30".

Transmitter: 1-mi. W of center of Windom.

★ **Worthington**—K07TY, Worthington Bcstg. Co.

Technical facilities: 100-w TPO, 0.18-kw ERP, 591-ft. above ground, 2310-ft. above sea level, lat. 43° 37' 48", long. 95° 40' 41".

Transmitter: 4.5-mi. W of Worthington & 1-mi. S of Hwy.

★ **Worthington**—K188G, Worthington Bcstg. Co. Phone: 507-376-6165.

Technical facilities: 5.19-kw ERP, lat. 43° 37' 48", long. 95° 40' 41".

Transmitter: 4.5-mi. W of Worthington & 1-mi. S of Hwy.

★ **Worthington**—K47AX, Mountain TV Network Inc.

Technical facilities: 0.74-kw ERP, lat. 43° 40' 15", long. 95° 38' 27".

★ **Worthington**—K49BC, Mountain TV Network Inc.

Technical facilities: 0.74-kw ERP, lat. 43° 40' 15", long. 95° 38' 27".

★ **Worthington**—K51BY, Mountain TV Network Inc.

Technical facilities: 100-w TPO, 0.74-kw ERP, 93-ft. above ground, 1697-ft. above sea level, lat. 43° 40' 15", long. 95° 38' 27".

Transmitter: 2-mi. NW of Worthington.

## MISSISSIPPI

★ **Ackerman**—Ch. 67, Ackerman Cable TV Co.

★ **Beatrice**—W53HM, George County Times.

Technical facilities: 34.4-kw ERP, lat. 30° 45' 00", long. 89° 00' 00".

**Biloxi**—W028G, Trinity Bcstg. Network Inc. Phone: 714-832-2950.

Technical facilities: 10-w TPO, 0.13-kw ERP, 143-ft. above ground, 167-ft. above sea level, lat. 30° 23' 36", long. 89° 00' 01".

Requests modification of CP for change to 0.10-kw ERP, 151-ft. above ground, 177-ft. above sea level.

Transmitter: ENE of the junction of Cowan Rd. & Louisville RR.

Equipment: Bogner antenna.

Began Operation: October 1, 1986.

Satellite programming: Trinity Bcstg. Network.

★ **Biloxi**—W11BH, Jo Ann's Balloon Boutique Inc.

Technical facilities: 0.26-kw ERP, lat. 30° 23' 38", long. 88° 59' 58".

★ **Biloxi**—W27AF, Rene Rodriguez.

Technical facilities: 1.31-kw ERP, lat. 30° 23' 38", long. 88° 59' 58".

★ **Biloxi**—W35AL, Free State Bcstg. Inc.

Technical facilities: 100-w TPO, 1.04-kw ERP, 138-ft. above ground, 177-ft. above sea level, lat. 30° 23' 38", long. 88° 59' 58".

Transmitter: 6.7-mi. SW of Biloxi at 269.22°T.

★ **Biloxi**—W48AG, Gulf Publishing Co. Inc.

Technical facilities: 25.5-kw ERP, lat. 30° 24' 19", long. 89° 02' 02".

**Booneville**—W53AF, Unity Bcstg. Inc. Phone: 601-728-3053.

Technical facilities: 0.643-kw ERP, lat. 34° 38' 15", long. 88° 34' 45".

Advertising: Yes.

Personnel: Danny R. Ozbim, general manager.

★ **Brookhaven**—Ch. 54, Southwest Publishers Inc.

**Bruce**—W07BN, Bruce Independent TV Inc. Phone: 601-983-2801.

Technical facilities: 100-w TPO, 0.154-kw ERP, 210-ft. above ground, 620-ft. above sea level, lat. 34° 01' 29", long. 89° 21' 10".

Transmitter: 0.25-mi. N of intersection of Hwys. 9 & 9 West.

Equipment: Emcee transmitter; Scala antenna.

Began Operation: November 15, 1982.

Locally originated programming: News.

Advertising: Yes. Rates: \$4.00/30 Sec.; \$6.00/Min.; \$100.00/Hour.

Personnel: William Morgan, station manager.

★ **Clarksdale**—W22AI, Community Bcstg. Corp.

Technical facilities: 1000-w TPO, 13.2-kw ERP, 330-ft. above ground, 465-ft. above sea level, lat. 34° 09' 22", long. 90° 37' 52".

Transmitter: Hwy. 61 S, 4-mi. S of Clarksdale.

★ **Clarksdale**—W28AE, Mike A. Mendoza. Studio: 3804 Royal Crest, Fort Worth, TX 76140.

Technical facilities: 100-w TPO, 1.93-kw ERP, 99-ft. above ground, 260-ft. above sea level, lat. 34° 09' 43", long. 90° 38' 08".

Transmitter: 3-mi. SW of Clarksdale.

**Clarksdale**—W31AG, Trinity Bcstg. Network Inc. Phone: 714-832-2950.

Technical facilities: 1000-w TPO, 13.5-kw ERP, lat. 34° 09' 22", long. 90° 37' 52".

Began Operation: July 1, 1988.

Satellite programming: Trinity Bcstg. Network.

★ **Cleveland**—W08CQ, David Ellington.

Technical facilities: 8.00-w TPO, 0.021-kw ERP, 371-ft. above ground, 230-ft. above sea level, lat. 33° 45' 31", long. 90° 43' 26".

Transmitter: Between Bayou & Rosemary Rds. Cleveland.

**Columbus**—W25AD, Trinity Bcstg. Network Inc. Phone: 714-832-2950.

Technical facilities: 1000-w TPO, 8.75-kw ERP, 420-ft. above ground, 665-ft. above sea level, lat. 33° 33' 00", long. 88° 26' 25".

Transmitter: 0.5-mi. W of Hwy. 45, 1-mi. N of Columbus.

Equipment: Scala antenna.

Began Operation: July 13, 1986.

Satellite programming: Trinity Bcstg. Network.

★ **Columbus**—W48AM, Video Marketing Network Inc. Phone: 800-444-9233. Fax: 813-923-3733.

Technical facilities: 1000-w TPO, 5.50-kw ERP, 341-ft. above ground, 666-ft. above sea level, lat. 33° 33' 00", long. 88° 26' 25".

Transmitter: 0.05-mi. off Hwy. 45 N, 1-mi. N of Columbus city limits.

Scheduled to begin operation: January 1, 1989.

Planned satellite programming: Home Shopping Network;

Advertising: Planned.

Personnel: Elizabeth Nierengarten, senior vice president.

★ **Hattiesburg**—W31AC, Mississippi Telecasting Co. Inc.

**Jackson**—W10BD, K. Sandoval Burke.

Technical facilities: 10-w TPO, 0.048-kw ERP, 249-ft. above ground, 555-ft. above

sea level, lat. 32° 17' 58", long. 90° 11' 22".

Transmitter: 206 Pearl St., Jackson.

**\* Jackson—W58BD**, Residential Entertainment Inc.

Technical facilities: 1000-w TPO, 9.95-kw ERP, 230-ft. above ground, 518-ft. above sea level, lat. 32° 18' 01", long. 90° 11' 03".

Transmitter: 248 E. Capitol St., Jackson.

**\* Jackson—W59BA**, Applied Communications Technologies.

**Jackson—W64BB**, Sur Este Bcstg. Corp. Technical facilities: 1000-w TPO, 5.20-kw ERP, 610-ft. above ground, 1020-ft. above sea level, lat. 32° 16' 00", long. 90° 16' 59".

Transmitter: 140 Rebel Circle.

**\* Louisville—W55BC**, Free State Bcstg. Inc.

Technical facilities: 1.36-kw ERP, lat. 33° 03' 20", long. 89° 15' 00".

**\* Louisville—W57BD**, Free State Bcstg. Inc.

Technical facilities: 100-w TPO, 13.4-kw ERP, 144-ft. above ground, 794-ft. above sea level, lat. 33° 03' 20", long. 89° 15' 00".

Transmitter: 12.1-mi. SW of Louisville.

**McComb—W36AC**, Commonwealth Venture Systems Inc. Phone: 601-684-4487. Studio: Enterprise Journal Bldg., McComb, MS 39648.

Technical facilities: 500-w TPO, 12.76-kw ERP, 500-ft. above ground, 940-ft. above sea level, lat. 31° 16' 50", long. 90° 27' 05".

Holds CP for change to 330-w TPO, 8.00-kw ERP.

Transmitter: 2.73-mi. N of city antenna at 30°T from McComb.

Began Operation: May 1, 1984.

Personnel: Virgil S. Dunagin, gen. mgr.

**\* McComb—Ch. 61**, Kuhlmann Bcstg. Corp.

**\* Natchez—W11BI**, Russell Communications.

Technical facilities: 10-w TPO, 0.198-kw ERP, 750-ft. above ground, 1665-ft. above sea level, lat. 31° 26' 05", long. 91° 14' 04".

Transmitter: 3-mi. NE of Kingston.

**\* Natchez—Ch. 26**, Impact TV Group Inc.

**\* Natchez—Ch. 30**, Commonwealth Venture Systems Inc.

**\* Oxford—W51AZ**, The Oxford Eagle Inc. Technical facilities: 1000-w TPO, 34.9-kw ERP, 190-ft. above ground, 617-ft. above sea level, lat. 34° 22' 00", long. 89° 42' 24".

Transmitter: 10.6-mi. W of city center at 270°T, 1-mi. E of county line, N of Hwy. 6.

**\* Oxford—W62BQ**, American Translator Development Inc.

Technical facilities: 100-w TPO, 0.71-kw ERP, 181-ft. above ground, 600-ft. above sea level, lat. 34° 21' 40", long. 89° 41' 55".

Transmitter: 10-mi. E of Oxford.

**\* Oxford—W64AY**, American Translator Development Inc.

Technical facilities: 0.67-kw ERP, lat. 34° 21' 40", long. 89° 41' 55".

**\* Oxford—W68CA**, American Translator Development Inc.

Technical facilities: 100-w TPO, 0.67-kw ERP, 180-ft. above ground, 600-ft. above

sea level, lat. 34° 21' 40", long. 89° 41' 55".

Transmitter: 10-mi. E of Oxford.

**\* Pascagoula—W46AV**, Trinity Bcstg. Network. Phone: 714-731-9142.

Technical facilities: 1000-w TPO, 10.3-kw ERP, 213-ft. above ground, 233-ft. above sea level, lat. 30° 24' 08", long. 88° 31' 56".

Transmitter: SE section of city limits.

Scheduled to begin operation: December 1, 1988.

**\* Tupelo—W56CB**, Residential Entertainment Inc.

Technical facilities: 1000-w TPO, 9.95-kw ERP, 36-ft. above ground, 315-ft. above sea level, lat. 34° 15' 22", long. 88° 42' 20".

Transmitter: Bolton Bldg., 206 S. Broadway, Tupelo.

**\* Webb—W11BU**, David Ellington. Phone: 601-375-9212.

Studio: 307 John St., Webb, MS 38966.

Technical facilities: 10-w TPO, 0.028-kw ERP, 184-ft. above ground, 335-ft. above sea level, lat. 33° 56' 38", long. 90° 20' 40".

Transmitter: 307 John St., Webb.

Equipment: Television Technology transmitter; Scala antenna.

Scheduled to begin operation: Fall 1988.

Planned locally originated programming: Health; classified advertising; hunting & fishing show; state university sports; local special events; music; parades; music video clips; talk shows; ethnic; character generated news; farm information; religious.

Planned satellite programming: ACTS; Hit Video USA; INN.

Advertising: Planned. Rates: \$3.00-\$7.00/30 Sec.; \$5.00/Min.

Personnel: David Ellington, operator.

## MISSOURI

**\* Bethany—K10LZ**, Green Hills LPTV Inc. Phone: 816-359-2212.

Technical facilities: 10-w TPO, 0.174-kw ERP, 300-ft. above ground, 1300-ft. above sea level, lat. 40° 15' 07", long. 94° 09' 30".

Transmitter: KAA(FM) tower site, Bethany. Equipment: Emcee transmitter; Bogner antenna.

**\* Bethany—K43CB**, Mountain TV Network Inc.

Technical facilities: 100-w TPO, 0.50-kw ERP, 148-ft. above ground, 1207-ft. above sea level, lat. 40° 21' 41", long. 94° 04' 14".

Transmitter: 6.2-mi. NNW of Bethany.

**\* Bethany—K59CW**, Mountain TV Network Inc.

Technical facilities: 0.40-kw ERP, lat. 40° 21' 41", long. 94° 04' 14".

**\* Bethany—K61DD**, Mountain TV Network Inc.

Technical facilities: 0.39-kw ERP, lat. 40° 21' 41", long. 94° 04' 14".

**\* Bethany—K67DK**, Mountain TV Network Inc.

Technical facilities: 0.33-kw ERP, lat. 40° 21' 41", long. 94° 04' 14".

**\* Bethany—Ch. 33**, Mountain TV Network Inc.

**\* Bethany—Ch. 65**, Mountain TV Network Inc.

**Branson—K25BD**, Christians Incorporated for Christ Inc. Phone: 417-881-6085.

Technical facilities: 1000-w TPO, 14.2-kw ERP, 236-ft. above ground, 1206-ft. above sea level, lat. 36° 38' 24", long. 93° 14' 31".

Transmitter: Branson Heights Shopping Center, Branson.

**\* Camdenton—K30CA**, Camdenton Bcst. Group Inc.

Technical facilities: 1000-w TPO, 6.02-kw ERP, 410-ft. above ground, 1404-ft. above sea level, lat. 38° 01' 13", long. 92° 45' 27".

Transmitter: 0.19-mi. NE of intersection of Hwy. 7 & County Lake Rd. 5-92.

**\* Camdenton—K43CD**, Camdenton Bcst. Group.

Technical facilities: 1000-w TPO, 6.27-kw ERP, 351-ft. above ground, 1345-ft. above sea level, lat. 38° 01' 13", long. 92° 45' 27".

Transmitter: 0.19-mi. NE of intersection of Hwy. 7 & County Lake Rd. 5-92.

**\* Camdenton—K54CS**, Camdenton Bcst. Group Inc.

Technical facilities: 1000-w TPO, 6.27-kw ERP, 331-ft. above ground, 1326-ft. above sea level, lat. 38° 01' 13", long. 92° 45' 27".

Transmitter: 0.19-mi. NE of intersection of Hwy. 7 & County Lake Rd. 5-92.

**\* Cape Girardeau—K14HS**, Calvary Temple Church Inc.

Technical facilities: 1000-w TPO, 26.4-kw ERP, 151-ft. above ground, 866-ft. above sea level, lat. 37° 22' 16", long. 89° 31' 52".

Transmitter: 0.7-mi. S of Bainbridge Rd.

**\* Cape Girardeau—K45CA**, Calvary Temple Church Inc.

Technical facilities: 1000-w TPO, 16.9-kw ERP, 200-ft. above ground, 915-ft. above sea level, lat. 37° 22' 16", long. 89° 31' 52".

Transmitter: 0.68-mi. S of Bainbridge Rd., approx. 4-mi. N of Cape Girardeau.

**\* Cape Girardeau—K47CM**, Calvary Temple Church.

Technical facilities: 1000-w TPO, 17.3-kw ERP, 773-ft. above ground, 890-ft. above sea level, lat. 37° 22' 16", long. 89° 31' 52".

Transmitter: 0.7-mi. S of Bainbridge Rd., 4-mi. N of Cape Girardeau.

**\* Columbia—K11SN**, Richard E. Koenig.

Technical facilities: 10-w TPO, 0.071-kw ERP, 95-ft. above ground, 843-ft. above sea level, lat. 38° 57' 04", long. 92° 19' 45".

Transmitter: 14 South 7th, Columbia.

**\* Columbia—K288H**, Ponyland Bcstg. Co.

Technical facilities: 8.60-kw ERP, lat. 38° 58' 08", long. 92° 18' 50".

**\* Columbia—K30AS**, Low Power Technology Inc.

Technical facilities: 30.1-kw ERP, lat. 38° 56' 47", long. 92° 19' 18".

**\* Columbia—K42AT**, Low Power Technology Inc.

**Columbia—K56AU**, Trinity Bcstg. Network Inc. Phone: 714-832-2950.

Technical facilities: 100-w TPO, lat. 38° 56' 47", long. 92° 19' 18".

Requests CP for change to 1000-w TPO, 1.14-kw ERP, 158-ft. above ground, 899-ft. above sea level, lat. 38° 57' 03", long. 92° 19' 43". Transmitter: to 0.03-

mi. S of intersection of 8th St. & Broadway.

Began Operation: January 1, 1986.

Satellite programming: Trinity Bcstg. Network.

**Note:** Licensed as a translator.

**\* Columbia—Ch. 34**, Heidi A. Terrill.

**\* Festus—K34BR**, Cozzin Communications Corp.

Technical facilities: 1000-w TPO, 0.195-kw ERP, 446-ft. above ground, 1145-ft. above sea level, lat. 38° 46' 45", long. 90° 43' 43".

Transmitter: NW of Festus.

**\* Flat River—Ch. 26**, Ogden Leisure Inc.

**\* Fort Leonard Wood—K18BO**, Marilyn Cameron.

Technical facilities: 100-w TPO, 1.66-kw ERP, 196-ft. above ground, 1222-ft. above sea level, lat. 37° 47' 55", long. 92° 08' 00".

Transmitter: SW corner, section 34 Twp., 36 N Range, 11 W.

**\* Fort Leonard Wood—K40BH**, Blacks Desiring Media Inc.

Technical facilities: 16.6-kw ERP, lat. 37° 45' 30", long. 92° 06' 30".

**\* Fort Leonard Wood—K45AT**, Blacks Desiring Media Inc.

Technical facilities: 16.8-kw ERP, lat. 37° 45' 30", long. 92° 06' 30".

**\* Fort Leonard Wood—K53CA**, Blacks Desiring Media Inc.

Technical facilities: 16.2-kw ERP, lat. 37° 45' 30", long. 92° 06' 30".

**\* Fort Leonard Wood—Ch. 48**, Blacks Desiring Media Inc.

**\* Houston—K16AR**, Robert L. Davis.

Technical facilities: 8.51-kw ERP, lat. 37° 19' 30", long. 91° 57' 55".

**\* Jefferson City—K19AL**, Ponyland Bcstg. Co.

Technical facilities: 19.1-kw ERP, lat. 38° 40' 44", long. 92° 04' 31".

**\* Joplin—K44BR**, American Christian Television System Inc.

Technical facilities: 513-w TPO, 2.99-kw ERP, 174-ft. above ground, 1145-ft. above sea level, lat. 37° 06' 16", long. 94° 30' 42".

Transmitter: Ozark Bible College, 1111 N. Main St., Joplin.

**Joplin—K57DR**, Board of Regents, Missouri Southern State College, Phone: 417-625-9375.

Technical facilities: 507-w TPO, 4.20-kw ERP, 125-ft. above ground, 1116-ft. above sea level, lat. 37° 05' 16", long. 94° 30' 48".

Transmitter: Atop the Mercantile Bank Bldg. at 4th St. Joplin.

Equipment: Acrodyne transmitter; Scala antenna.

Satellite Earth Station: DX Engineering 5-meter.

Began Operation: January 1, 1988.

Locally originated programming: Art profiles; exercise; sports; community programming; language programming; city council meetings; local special events; music; parades; music video clips; documentaries; music videos with DJ; talk shows; educational; character generated news; college courses; public affairs.

Satellite programming: Biznet; Learning Channel; Tempo TV.

Personnel: Richard W. Massa, executive manager; Dominic Caristi, general man-

## Low Power TV Stations—Missouri

- ager; Judy Stiles, director of community affairs; Morris Sweet, chief engineer.
- \* Kansas City—K32AM**, Howard D. Berkley III.  
Technical facilities: 21.1-kw ERP, lat. 39° 06' 12", long. 94° 34' 57".
- \* Kansas City—K35AH**, Community Telecommunications Development Foundation.  
Technical facilities: 6.83-kw ERP, lat. 39° 04' 59", long. 94° 28' 49".
- \* Kansas City—W68CM**, River City Bcstg. Co.  
Technical facilities: 1000-w TPO, 7.45-kw ERP, 146-ft. above ground, 1103-ft. above sea level, lat. 39° 04' 24", long. 94° 34' 15".  
Transmitter: 2711 Troost Ave.
- Kirksville—K05HF**, Stephen G. England.  
Technical facilities: 0.049-kw ERP, lat. 40° 13' 38", long. 92° 36' 35".  
Began Operation: February 1, 1983.
- \* Lebanon—K59DK**, Lebanon Acts.  
Technical facilities: 1000-w TPO, 8.40-kw ERP, 351-ft. above ground, 1598-ft. above sea level, lat. 37° 40' 40", long. 92° 41' 16".  
Transmitter: Radio Park on New Buffalo Rd., Lebanon.
- \* Lebanon—K61EE**, Lebanon Acts.  
Technical facilities: 1000-w TPO, 8.40-kw ERP, 351-ft. above ground, 1601-ft. above sea level, lat. 37° 40' 40", long. 92° 41' 16".  
Transmitter: Radio Park on New Buffalo Rd.
- \* Lebanon—Ch. 29**, Mountain TV Network Inc.
- \* Lebanon—Ch. 31**, Mountain TV Network Inc.
- \* Lebanon—Ch. 39**, Mountain TV Network Inc.
- \* Lebanon—Ch. 51**, Mountain TV Network Inc.
- \* Lebanon—Ch. 57**, Mountain TV Network Inc.
- Maryville—W10AW**, Sowers Newspapers Inc.  
Technical facilities: 10-w TPO, 0.095-kw ERP, 175-ft. above ground, 1335-ft. above sea level, lat. 40° 21' 36", long. 94° 53' 00".  
Transmitter: 16th St. & College Ave., Maryville.  
Equipment: Emcee transmitter; Bogner antenna.  
Began Operation: March 1, 1983.  
Planned locally originated programming: Classified advertising; wire service news.  
Advertising: Planned.
- \* Milan—K42AQ**, Green Hills LPTV Inc.  
Technical facilities: 0.637-kw ERP, lat. 40° 12' 55", long. 93° 08' 28".
- \* Mound City—K08KH**, Benton Community Television Inc.  
Technical facilities: 0.064-kw ERP, lat. 40° 04' 30", long. 95° 12' 25".
- \* Mound City—K13TY**, Benton Community Television Inc.  
Technical facilities: 0.071-kw ERP, lat. 40° 04' 30", long. 95° 12' 25".
- \* Neosho—K32CL**, Gary M. Kenny.  
Technical facilities: 100-w TPO, 3.96-kw ERP, 151-ft. above ground, 1375-ft. above sea level, lat. 36° 52' 38", long. 94° 24' 24".
- Transmitter: Rte. 8, Box 428.
- \* Osage Beach—K48BI**, News Tribune Co. Inc.  
Technical facilities: 1000-w TPO, 26.8-kw ERP, 174-ft. above ground, 978-ft. above sea level, lat. 38° 07' 29", long. 92° 40' 39".  
Transmitter: N of intersection of U.S. Hwy. 54 & Lake Rd. 22A, Osage Beach.
- \* Poplar Bluff—K26BS**, Telemedia Inc.  
Technical facilities: 1000-w TPO, 21.6-kw ERP, 535-ft. above ground, 1033-ft. above sea level, lat. 36° 48' 02", long. 90° 27' 03".  
Transmitter: 4.43-mi. NW of city center, 314.6° true.
- \* Poplar Bluff—K31BH**, Telemedia Inc.  
Technical facilities: 1000-w TPO, 21.0-kw ERP, 535-ft. above ground, 1033-ft. above sea level, lat. 36° 48' 02", long. 90° 27' 03".  
Transmitter: 4.4-mi. NW of city center.
- \* Poplar Bluff—K34CD**, CMM Inc.  
Technical facilities: 1000-w TPO, 11.2-kw ERP, 535-ft. above ground, 1034-ft. above sea level, lat. 36° 48' 02", long. 90° 27' 03".  
Transmitter: 4.2-mi. NW of center of Poplar Bluff.
- \* Poplar Bluff—K48CB**, Trinity Bcstg. Network Inc.  
Technical facilities: 1000-w TPO, 19.8-kw ERP, 526-ft. above ground, 1014-ft. above sea level, lat. 36° 48' 02", long. 90° 27' 03".  
Transmitter: 4.5-mi. NW of Poplar Bluff.
- \* Poplar Bluff—K52BV**, Telemedia Inc.  
Technical facilities: 1000-w TPO, 10.9-kw ERP, 546-ft. above ground, 1037-ft. above sea level, lat. 36° 48' 02", long. 90° 27' 03".  
Transmitter: 4.43-mi. NW of city center at heading of 314.6°T.
- \* Poplar Bluff—K60DN**, Telemedia Inc.  
Technical facilities: 1000-w TPO, 10.5-kw ERP, 538-ft. above ground, 1037-ft. above sea level, lat. 36° 48' 02", long. 90° 27' 03".  
Transmitter: 4.4-mi. NW of city center at 314.6°.
- \* Poplar Bluff—Ch. 22**, Mike A. Mendoza.
- \* Poplar Bluff—Ch. 36**, American Lo-Power TV Network Inc.
- \* Potosi—K51CT**, Mountain TV Network Inc.  
Technical facilities: 100-w TPO, 0.65-kw ERP, 98-ft. above ground, 1394-ft. above sea level, lat. 37° 51' 06", long. 90° 52' 17".  
Transmitter: 7.5-mi. S of Potosi.
- \* Potosi—Ch. 29**, Mountain TV Network Inc.
- \* Potosi—Ch. 31**, Mountain TV Network Inc.
- \* Potosi—Ch. 35**, Mountain TV Network Inc.
- \* Potosi—Ch. 41**, Mountain TV Network Inc.
- \* Prairie City—K18AZ**, Mountain TV Network Inc.  
Technical facilities: 0.44-kw ERP, lat. 38° 11' 23", long. 94° 09' 10".  
Transmitter: 8-mi. N of Prairie City.
- \* Prairie City—K34AY**, Mountain TV Network Inc.  
Technical facilities: 0.34-kw ERP, lat. 38° 11' 23", long. 94° 09' 10".  
Transmitter: 8-mi. N of Prairie City.
- \* Prairie City—K36AY**, Mountain TV Network Inc.  
Technical facilities: 0.33-kw ERP, lat. 38° 11' 23", long. 94° 09' 10".  
Transmitter: 8-mi. N of Prairie City.
- \* Prairie City—K40BF**, Mountain TV Network Inc.  
Technical facilities: 0.30-kw ERP, lat. 38° 11' 23", long. 94° 09' 10".  
Transmitter: 8-mi. N of Prairie City.
- \* Prairie City—K46BP**, Mountain TV Network Inc.  
Technical facilities: 100-w TPO, 0.24-kw ERP, 197-ft. above ground, 1227-ft. above sea level, lat. 38° 11' 23", long. 94° 09' 10".  
Transmitter: 8-mi. N of Prairie City.
- \* Princeton—K35BH**, Green Hills LPTV Inc.  
Technical facilities: 0.65-kw ERP, lat. 40° 24' 13", long. 93° 33' 58".
- Rolla—K07SD**, Sowers Newspapers Inc.  
Phone: 314-364-2468.  
Technical facilities: 10-w TPO, 0.155-kw ERP, 145-ft. above ground, 1345-ft. above sea level, lat. 37° 57' 35", long. 91° 46' 19".  
Transmitter: Thomas Jefferson Hall, 202 W. 18th St., Rolla.  
Equipment: Emcee transmitter; Bogner antenna.  
Began Operation: April 1, 1983.  
Planned locally originated programming: Classified advertising; wire service news.
- Rolla—K19AN**, Russell Communications.  
Technical facilities: 1.27-kw ERP, lat. 37° 57' 45", long. 91° 45' 46".  
Began Operation: May 1, 1987.
- \* St. Louis—K07TV**, American Christian TV System Inc.  
Technical facilities: 10-w TPO, 0.01-kw ERP, 404-ft. above ground, 912-ft. above sea level, lat. 38° 38' 10", long. 90° 20' 38".  
Transmitter: 1034 S. Brentwood Blvd., Clayton.
- \* St. Louis—K18BT**, Kim Mooney.  
Technical facilities: 1000-w TPO, 20.8-kw ERP, 421-ft. above ground, 883-ft. above sea level, lat. 38° 37' 42", long. 90° 11' 31".  
Transmitter: 7th & Olive Sts., St. Louis.
- St. Louis—K52AY**, Flor De Rio Television Inc.  
Technical facilities: 2.04-kw ERP, lat. 38° 37' 48", long. 90° 11' 26".
- St. Louis—K56CA**, St. Louis Metro Baptist Assn. Phone: 314-569-1190.  
Technical facilities: 1000-w TPO, 12.5-kw ERP, 480-ft. above ground, 938-ft. above sea level, lat. 38° 37' 28", long. 90° 11' 26".  
Transmitter: Laclede, 720 Olive, St. Louis.  
Began Operation: September 24, 1986.  
Locally originated programming: Religious.  
Planned locally originated programming: Talk shows.  
Satellite programming: ACTS; KOKH-TV Oklahoma City, OK.  
Planned satellite programming: Subscription TV.
- \* St. Louis—K62BS**, Domsat of Missouri Inc.  
Technical facilities: 1000-w TPO, 17.03-kw ERP, 1083-ft. above ground, 990-ft. above sea level, lat. 38° 34' 24", long. 90° 19' 20".
- Transmitter: MacKenzie Rd., 0.5-mi. N of Heege Ave., St. Louis.
- \* St. Louis—K66CJ**, Tennessee Christian Television Inc.  
Technical facilities: 13.1-kw ERP, lat. 38° 37' 41", long. 90° 11' 31".
- \* Springfield—K44BZ**, American Christian Television System Inc.  
Technical facilities: 1000-w TPO, 10.40-kw ERP, 144-ft. above ground, 1476-ft. above sea level, lat. 37° 10' 51", long. 93° 15' 47".  
Transmitter: Plaza Tower, 1736 E. Sunshine.
- \* Springfield—K58CP**, George Fritzinger.  
Technical facilities: 1000-w TPO, 5.12-kw ERP, 1615-ft. above ground, 1949-ft. above sea level, lat. 37° 11' 40", long. 92° 56' 04".  
Transmitter: 2.4-mi. N of Fordland.
- \* Springfield—Ch. 18**, Natrona Bcstg. Co. Inc.
- \* Springfield—Ch. 49**, Christian Life Center Inc.
- \* Springfield—Ch. 49**, Christian Life Center Inc.
- \* Trenton—K12NA**, Green Hills LPTV Inc.  
Technical facilities: 0.094-kw ERP, lat. 40° 04' 48", long. 93° 39' 40".
- \* Trenton—K18AR**, Green Hills LPTV Inc.  
Phone: 816-359-2212.  
Technical facilities: 0.736-kw ERP, lat. 40° 04' 48", long. 93° 39' 40".
- \* Trenton—K30AN**, American Lo-Power TV Network Inc.  
Technical facilities: 2.90-kw ERP, lat. 40° 05' 00", long. 93° 33' 30".
- \* Trenton—K47AU**, American Lo-Power TV Network Inc.  
Technical facilities: 2.79-kw ERP, lat. 40° 05' 00", long. 93° 33' 30".
- \* Trenton—K52BQ**, American Lo-Power TV Network Inc.  
Technical facilities: 2.76-kw ERP, lat. 40° 05' 00", long. 93° 33' 30".
- \* Trenton—K68CK**, American Lo-Power TV Network Inc.  
Technical facilities: 1000-w TPO, 2.65-kw ERP, 269-ft. above ground, 1129-ft. above sea level, lat. 40° 05' 00", long. 93° 33' 30".  
Transmitter: 3-mi. E of Trenton, N side of Rte. 6.
- \* Wardell-Kennett—K02NM**, Midsouth Bcstrs.  
Technical facilities: 10-w TPO, 0.067-kw ERP, 141-ft. above ground, 400-ft. above sea level, lat. 36° 20' 40", long. 89° 52' 00".  
Transmitter: Approx. 3-mi. SW of Wardell.
- \* West Plains—K28BQ**, Ozark Television.  
Technical facilities: 1000-w TPO, 6.74-kw ERP, 185-ft. above ground, 1174-ft. above sea level, lat. 36° 44' 28", long. 91° 50' 01".  
Transmitter: 1.2-mi. NE of West Plains.
- \* West Plains—K51B0**, Mountain TV Network Inc.  
Technical facilities: 0.65-kw ERP, lat. 36° 48' 09", long. 91° 54' 55".
- \* West Plains—Ch. 53**, Mountain TV Network Inc.
- \* West Plains—Ch. 32**, Robert L. Davis.

**MONTANA**

**★ Baker—K14AV, Mountain TV Network Inc.**

Technical facilities: 1.27-kw ERP, lat. 46° 10' 33", long. 104° 21' 16".

Transmitter: 13-mi. SSW of Baker.

**★ Baker—K16AK, Mountain TV Network Inc.**

Technical facilities: 1.31-kw ERP, lat. 46° 10' 33", long. 104° 21' 16".

Transmitter: 13-mi. SSW of Baker.

**★ Baker—K32AU, Mountain TV Network Inc.**

Technical facilities: 1.38-kw ERP, lat. 46° 10' 33", long. 104° 21' 16".

Transmitter: 13-mi. SSW of Baker.

**★ Baker—K34BS, Mountain TV Network Inc.**

Technical facilities: 100-w TPO, 1.37-kw ERP, 95-ft. above ground, 3648-ft. above sea level, lat. 46° 10' 33", long. 104° 21' 16".

Transmitter: 13-mi. SSW of Baker.

**★ Baker—K36AR, Mountain TV Network Inc.**

Technical facilities: 1.40-kw ERP, lat. 46° 10' 33", long. 104° 21' 16".

Transmitter: 13-mi. SSW of Baker.

**★ Baker—K40AZ, Mountain TV Network Inc.**

Technical facilities: 1.43-kw ERP, lat. 46° 10' 33", long. 104° 21' 16".

Transmitter: 13-mi. SSW of Baker.

**★ Baker—K42BA, Mountain TV Network Inc.**

Technical facilities: 1.42-kw ERP, lat. 46° 10' 33", long. 104° 21' 16".

Transmitter: 13-mi. SSW of Baker.

**★ Baker & rural Fallon County—K38BS, Mountain TV Network Inc.**

Technical facilities: 100-w TPO, 1.40-kw ERP, 95-ft. above ground, 3648-ft. above sea level, lat. 46° 10' 33", long. 104° 21' 16".

Transmitter: 13-mi. SSW of Baker.

**Billings—K05HS, Yellowstone Valley Community TV.**

Technical facilities: 0.06-kw ERP, lat. 45° 46' 35", long. 108° 35' 48".

**Billings—K14AQ, Russell Communications.**  
Technical facilities: 1000-w TPO, 11.68-kw ERP, 324-ft. above ground, 3750-ft. above sea level, lat. 45° 45' 59", long. 108° 27' 19".  
Transmitter: 6.5-mi. SSE of Billings.

**Billings—K25BP, KOUS-TV Inc.**

Technical facilities: 100-w TPO, 170-ft. above ground, lat. 45° 46' 04", long. 108° 27' 27".

Transmitter: 2-mi. S of I-90, fairgrounds exit on Colburn Rd.

Began Operation: May 19, 1975.

**★ Billings—K33BS, Colleen Demery.**

Technical facilities: 1000-w TPO, 11.7-kw ERP, 249-ft. above ground, 3749-ft. above sea level, lat. 45° 45' 59", long. 108° 27' 19".

Transmitter: 34-mi. SSE of Billings.

**★ Billings—K55ET, The Hunter Partnership.**

Technical facilities: 100-w TPO, 2.73-kw ERP, 407-ft. above ground, 4042-ft. above sea level, lat. 45° 45' 34", long. 108° 27' 10".

Transmitter: 3.5-mi. SE of Billings.

**\* Billings—Ch. 35, Colleen Demery.**

**\* Billings—Ch. 27, Bob Jacobucci.**

**Birney—K57DF, Dull Knife Memorial College.** Phone: 406-477-6215.

Technical facilities: 11.1-kw ERP, lat. 45° 33' 12", long. 106° 31' 16".

**★ Boulder—K27CD, Boulder TV Translator Assoc.**

Technical facilities: 100-w TPO, 1.24-kw ERP, 49-ft. above ground, 5968-ft. above sea level, lat. 46° 15' 34", long. 112° 09' 08".

Transmitter: 2-mi. NE of Boulder.

**★ Bozeman—K02NK, Women's LPTV Network.**

Technical facilities: 10-w TPO, 0.10-kw ERP, 148-ft. above ground, 5796-ft. above sea level, lat. 45° 41' 35", long. 110° 58' 50".

Transmitter: 7-mi. NW of Bozeman.

**★ Bozeman—K26CB, Seven Star TV.**

Technical facilities: 1000-w TPO, 16.2-kw ERP, 150-ft. above ground, 5798-ft. above sea level, lat. 45° 41' 35", long. 110° 58' 50".

Transmitter: 7-mi. NW of Bozeman.

**★ Bozeman—K34CA, Generic Television.**

Technical facilities: 1000-w TPO, 16.1-kw ERP, 148-ft. above ground, 5797-ft. above sea level, lat. 45° 41' 35", long. 110° 58' 50".

Transmitter: 7-mi. NW of Bozeman.

**★ Bozeman—K42BZ, CBC TV.**

Technical facilities: 1000-w TPO, 16.0-kw ERP, 144-ft. above ground, 5669-ft. above sea level, lat. 45° 41' 35", long. 110° 58' 50".

Transmitter: Approx. 7.04-mi. NW of Bozeman.

**★ Broadus—K15AY, Mountain TV Network Inc.**

Technical facilities: 0.85-kw ERP, lat. 45° 23' 52", long. 105° 32' 05".

**★ Broadus—K17AL, Mountain TV Network Inc.**

Technical facilities: 0.872-kw ERP, lat. 45° 23' 52", long. 105° 32' 05".

**★ Broadus—K27AQ, Mountain TV Network Inc.**

Technical facilities: 0.90-kw ERP, lat. 45° 23' 52", long. 105° 32' 05".

**★ Broadus—K33AN, Mountain TV Network Inc.**

Technical facilities: 0.92-kw ERP, lat. 45° 23' 52", long. 105° 32' 05".

**★ Broadus—K35AO, Mountain TV Network Inc.**

Technical facilities: 0.94-kw ERP, lat. 45° 23' 52", long. 105° 32' 05".

**★ Browning—K55FE, Browning Public School.**

Technical facilities: 100-w TPO, 1.02-kw ERP, 125-ft. above ground, 4495-ft. above sea level, lat. 48° 33' 26", long. 113° 00' 51".

Transmitter: Atop the water tower in Browning.

**★ Busby—K10ML, Dull Knife Memorial College.** Phone: 406-477-6215.

Technical facilities: 0.01-kw ERP, lat. 45° 33' 05", long. 106° 57' 30".

**★ Chester—K78AH, East Butte TV Club Inc.**

Technical facilities: 100-w TPO, 0.864-kw ERP, 64-ft. above ground, 6982-ft. above

sea level, lat. 48° 51' 30", long. 111° 06' 28".

Transmitter: 41-mi. NE Shelby, 24-mi. NW Chester on Mt. Royal.

Equipment: Emcee transmitter; Alford antenna.

**★ Choteau—K23AM, Mountain TV Network Inc.**

Technical facilities: 1.33-kw ERP, lat. 47° 47' 17", long. 112° 41' 34".

Transmitter: 24-mi. WSW of Choteau.

**★ Choteau—K25BN, Mountain TV Network Inc.**

Technical facilities: 1.32-kw ERP, lat. 47° 17' 17", long. 112° 41' 34".

Transmitter: 24-mi. WSW of Choteau.

**★ Choteau—K29BT, Mountain TV Network Inc.**

Technical facilities: 100-w TPO, 1.35-kw ERP, 95-ft. above ground, 7766-ft. above sea level, lat. 47° 47' 17", long. 112° 41' 34".

Transmitter: 24-mi. WSW of Choteau.

**★ Choteau—K31BD, Mountain TV Network Inc.**

Technical facilities: 100-w TPO, 1.38-kw ERP, 91-ft. above ground, 7593-ft. above sea level, lat. 47° 47' 17", long. 112° 41' 34".

Transmitter: 24-mi. WSW of Choteau.

**★ Choteau—K35CD, Mountain TV Network Inc.**

Technical facilities: 100-w TPO, 1.41-kw ERP, 95-ft. above ground, 7766-ft. above sea level, lat. 47° 47' 17", long. 112° 41' 34".

Transmitter: 24-mi. WSW of Choteau.

**★ Choteau—K41AZ, Mountain TV Network Inc.**

Technical facilities: 1.42-kw ERP, lat. 47° 17' 17", long. 112° 41' 34".

Transmitter: 24-mi. WSW of Choteau.

**Circle—K14AG, Circle TV Booster Club Inc.**  
Phone: 406-485-3550.

Technical facilities: 100-w TPO, 0.341-kw ERP, 42-ft. above ground, 3508-ft. above sea level, lat. 47° 16' 00", long. 105° 24' 55".

Transmitter: 13.5-mi. SE of Circle.

**Note:** Operating as a translator; primary station KWSE, Williston, ND.

**★ Colstrip—K28CB, Rural Television System Inc.**

Technical facilities: 100-w TPO, 1.24-kw ERP, 49-ft. above ground, 3251-ft. above sea level, lat. 45° 53' 42", long. 106° 37' 39".

Transmitter: 0.5-mi. N of Colstrip.

**★ Conrad—K14AZ, Satellite Communications Corp.**

Technical facilities: 41.6-kw ERP, lat. 48° 18' 48", long. 111° 57' 38".

**★ Conrad—K36CE, Satellite Communications Corp.**

Technical facilities: 1000-w TPO, 40.3-kw ERP, 141-ft. above ground, 3668-ft. above sea level, lat. 48° 18' 48", long. 111° 57' 38".

Transmitter: 9.5-mi. NW of city center at 357.12 °T, 1-mi. W of 91, 0.25-mi. N of Hwy. 216.

**★ Conrad—K44CO, Satellite Communications Corp.**

Technical facilities: 1000-w TPO, 39.4-kw ERP, 141-ft. above ground, 3671-ft. above sea level, lat. 48° 18' 48", long. 111° 57' 38".

Transmitter: 9.5-mi. NW of city center at

357.12°T, 1-mi. W of 91, 0.25-mi. N of Hwy. 216.

**★ Cut Bank—K22AP, Mountain TV Network Inc.**

Technical facilities: 1.33-kw ERP, lat. 48° 34' 32", long. 112° 13' 51".

Transmitter: 6-mi. SE of Cut Bank.

**★ Cut Bank—K28AX, Mountain TV Network Inc.**

Technical facilities: 1.35-kw ERP, lat. 48° 34' 32", long. 112° 13' 51".

Transmitter: 6-mi. SE of Cut Bank.

**★ Cut Bank—K30AU, Mountain TV Network Inc.**

Technical facilities: 1.38-kw ERP, lat. 48° 34' 32", long. 112° 13' 51".

Transmitter: 6-mi. SE of Cut Bank.

**★ Cut Bank—K32CF, Mountain TV Network Inc.**

Technical facilities: 100-w TPO, 1.38-kw ERP, 95-ft. above ground, 4222-ft. above sea level, lat. 48° 34' 32", long. 112° 13' 51".

Transmitter: 6-mi. SE of Cut Bank.

**★ Cut Bank—K34AR, Mountain TV Network Inc.**

Technical facilities: 1.37-kw ERP, lat. 48° 34' 32", long. 112° 13' 51".

Transmitter: 6-mi. SE of Cut Bank.

**★ Cut Bank—K40AY, Mountain TV Network Inc.**

Technical facilities: 1.43-kw ERP, lat. 48° 34' 32", long. 112° 13' 51".

Transmitter: 6-mi. SE of Cut Bank.

**Darby—K21AN, Bitterroot Valley Public Television.** Phone: 406-961-4209.

Technical facilities: 1.15-kw ERP, lat. 46° 04' 02", long. 114° 12' 24".

Transmitter: Darby, MT.

Began Operation: July 12, 1968.

Locally originated programming: Art profiles; sports; community programming; documentaries; historical documentaries; news; educational; public access; public affairs.

Satellite programming: PBS.

**★ Dillon—K14AY, Mountain TV Network Inc.**

Technical facilities: 0.852-kw ERP, lat. 45° 00' 59", long. 112° 42' 59".

Transmitter: 13-mi. SSW of Dillon.

**★ Dillon—K20AX, Mountain TV Network Inc.**

Technical facilities: 0.87-kw ERP, lat. 45° 00' 59", long. 112° 42' 59".

Transmitter: 13-mi. SSW of Dillon.

**★ Dillon—K22BA, Mountain TV Network Inc.**

Technical facilities: 0.89-kw ERP, lat. 45° 00' 59", long. 112° 42' 59".

Transmitter: 13-mi. SSW of Dillon.

**★ Dillon—K40BE, Mountain TV Network Inc.**

Technical facilities: 0.95-kw ERP, lat. 45° 00' 59", long. 112° 42' 59".

Transmitter: 13-mi. SSW of Dillon.

**★ Dillon—K42CA, Mountain TV Network Inc.**

Technical facilities: 100-w TPO, 0.95-kw ERP, 95-ft. above ground, 8573-ft. above sea level, lat. 45° 00' 59", long. 112° 42' 59".

Transmitter: 13-mi. SSW of Dillon.

**\* Dooly—Ch. 19, Nemont Cablevision Inc.**

**\* Dooly—Ch. 23, Nemont Cablevision Inc.**

**★ Eureka—K34CE, Rural Television System Inc.**

## Low Power TV Stations—Montana

Technical facilities: 100-w TPO, 1.18-kw ERP, 49-ft. above ground, 2661-ft. above sea level, lat. 48° 53' 06", long. 115° 02' 52".

Transmitter: Eureka High School.

★ **Forsyth**—K21CB, Forsyth Community Public Television.

Technical facilities: 100-w TPO, 1.44-kw ERP, 52-ft. above ground, 2863-ft. above sea level, lat. 46° 15' 06", long. 106° 40' 28".

Requests modification of CP for change to 1.17-kw ERP, 2806-ft. above sea level, lat. 46° 15' 31", long. 106° 40' 26".

Transmitter: Approx. 1-mi. S of Forsyth.

★ **Fort Benton**—K28CD, Fort Benton Community Improvement Assn.

Technical facilities: 100-w TPO, 3.73-kw ERP, 16-ft. above ground, 2877-ft. above sea level, lat. 47° 50' 07", long. 110° 39' 13".

Transmitter: Approx. 1.24-mi. NE of Fort Benton.

★ **Glasgow**—K14AR, Valley County TV District.

Technical facilities: 1.38-kw ERP, lat. 48° 12' 18", long. 106° 38' 00".

Transmitter: Northern section of Glasgow city limits.

★ **Glasgow**—K16AZ, Valley County TV District No. 1.

Technical facilities: 100-w TPO, 0.88-kw ERP, 148-ft. above ground, 2234-ft. above sea level, lat. 48° 12' 18", long. 106° 38' 00".

Transmitter: Northern section of Glasgow city limits.

★ **Glasgow**—K18BN, Valley County TV District No. 1.

Technical facilities: 100-w TPO, 0.86-kw ERP, 144-ft. above ground, 2185-ft. above sea level, lat. 48° 12' 18", long. 106° 38' 00".

Transmitter: Northern section of Glasgow city limits.

★ **Glasgow**—K19AC, KOUS-TV Inc. Phone: 406-665-3320.

Technical facilities: 100-w TPO, 1.95-kw ERP, 299-ft. above ground, 2789-ft. above sea level, lat. 48° 01' 52", long. 106° 18' 29".

Transmitter: 7-mi. E of Fort Peck, 0.4-mi. NW of Deadman Butte.

Equipment: Acrodyne transmitter; Scala antenna.

Began Operation: January 1, 1983.

Planned locally originated programming: Character generated news.

Planned satellite programming: CNN Headline News.

★ **Glasgow**—Ch. 16, Matlock Communications Inc.

★ **Glentana**—K29AM, Nemont Cablevision Inc.

Technical facilities: 3.83-kw ERP, lat. 48° 45' 26", long. 106° 14' 25".

★ **Glentana**—K31AT, Nemont Cablevision Inc.

Technical facilities: 3.83-kw ERP, lat. 48° 45' 26", long. 106° 14' 25".

★ **Glentana**—K35AW, Nemont Cablevision Inc.

Technical facilities: 3.83-kw ERP, lat. 48° 45' 26", long. 106° 14' 25".

★ **Glentana**—K39AY, Nemont Cablevision Inc.

Technical facilities: 3.83-kw ERP, lat. 48° 45' 26", long. 106° 14' 25".

★ **Great Falls**—K06KR, Marcia L. Crittenden. Phone: 602-941-3853.

Technical facilities: 0.08-kw ERP, 88-ft. above sea level, lat. 47° 29' 20", long. 111° 17' 47".

Transmitter: Columbus Hospital, 500 15th Ave. S, Great Falls.

★ **Hamilton**—K42BJ, Mountain TV Network Inc.

Technical facilities: 3.22-kw ERP, lat. 45° 57' 50", long. 114° 18' 47".

★ **Hamilton**—K45AW, Mountain TV Network Inc.

Technical facilities: 3.27-kw ERP, lat. 45° 57' 50", long. 114° 18' 47".

★ **Hamilton**—K47BC, Mountain TV Network Inc.

Technical facilities: 3.26-kw ERP, lat. 45° 57' 50", long. 114° 18' 47".

★ **Hamilton**—K65CV, Mountain TV Network Inc.

Technical facilities: 3.56-kw ERP, lat. 45° 57' 50", long. 114° 18' 47".

★ **Hamilton**—K67DA, Mountain TV Network Inc.

Technical facilities: 3.54-kw ERP, lat. 45° 57' 50", long. 114° 18' 47".

★ **Hamilton**—K69DS, Mountain TV Network Inc.

Technical facilities: 3.60-kw ERP, lat. 45° 57' 50", long. 114° 18' 47".

★ **Harlem**—K27CJ, Blaine County Public Television Inc.

Technical facilities: 100-w TPO, 1.24-kw ERP, 49-ft. above ground, 2500-ft. above sea level, lat. 48° 33' 30", long. 108° 47' 40".

Transmitter: 1.7-mi. N of Harlem.

★ **Harlowton**—K28CN, Rural Television System Inc.

Technical facilities: 100-w TPO, 1.24-kw ERP, 49-ft. above ground, 4551-ft. above sea level, lat. 46° 23' 36", long. 109° 50' 38".

Transmitter: 3-mi. S of Harlowton.

★ **Havre**—K52BB, Eddie Robinson.

Technical facilities: 0.80-kw ERP, lat. 48° 33' 51", long. 109° 40' 38".

★ **Hobbs**—K39BU, Black Media Assoc.

Technical facilities: 1000-w TPO, 13.6-kw ERP, 246-ft. above ground, 3855-ft. above sea level, lat. 32° 40' 50", long. 103° 08' 40".

Transmitter: S. Grimes at Stanolin Rd., Hobbs.

★ **Jordan**—K39AW, Mountain TV Network Inc.

Technical facilities: 0.14-kw ERP, lat. 47° 18' 53", long. 106° 53' 49".

★ **Jordan**—K41AT, Mountain TV Network Inc.

Technical facilities: 0.14-kw ERP, lat. 47° 18' 53", long. 106° 53' 49".

★ **Jordan**—K43AW, Mountain TV Network Inc.

Technical facilities: 0.14-kw ERP, lat. 47° 18' 53", long. 106° 53' 49".

★ **Jordan**—K458B, Mountain TV Network Inc.

Technical facilities: 0.14-kw ERP, lat. 47° 18' 53", long. 106° 53' 49".

★ **Jordan**—K47BG, Mountain TV Network Inc.

Technical facilities: 0.14-kw ERP, lat. 47° 18' 53", long. 106° 53' 49".

★ **Jordan**—K51BI, Mountain TV Network Inc.

Technical facilities: 0.14-kw ERP, lat. 47° 18' 53", long. 106° 53' 49".

★ **Jordan**—K67DN, Mountain TV Network Inc.

Technical facilities: 0.12-kw ERP, lat. 47° 18' 53", long. 106° 53' 49".

★ **Kalspell**—K18AJ, KPAX Communications Inc.

Technical facilities: 100-w TPO, 0.45-kw ERP, 100-ft. above ground, 3808-ft. above sea level, lat. 48° 09' 58", long. 114° 19' 51".

Transmitter: 3-mi. SW of Kalspell, near Lone Pine State Park.

Note: Operating as a translator; primary station, KPAX-TV Missoula, MT

★ **Kalspell/Whitefish**—K35AU, Santa Maria Communications.

Technical facilities: 4.10-kw ERP, lat. 48° 20' 34", long. 114° 20' 53".

Transmitter: 3-mi. SW of Kalspell.

★ **Lame Deer**—K05BL, Dull Knife Memorial College. Phone: 406-477-6215.

Technical facilities: 1.00-w TPO, 4.50-kw ERP, 43-ft. above ground, 3725-ft. above sea level, lat. 45° 37' 42", long. 106° 39' 43".

Transmitter: NNE edge of city limits of Lame Deer.

Equipment: ChannelMaster antenna.

★ **Lewistown**—K16AN, Mountain TV Network Inc.

Technical facilities: 0.795-kw ERP, lat. 47° 08' 35", long. 109° 17' 54".

★ **Lewistown**—K17AD, KOUS-TV Inc. Phone: 406-665-3320.

Technical facilities: 100-w TPO, 0.651-kw ERP, 50-ft. above ground, 5750-ft. above sea level, lat. 47° 10' 42", long. 109° 32' 01".

Transmitter: 4-mi. NE of Spring Creek Junction, Lewistown.

Equipment: Acrodyne transmitter; Scala antenna.

Began Operation: December 1, 1982.

★ **Lewistown**—K24AP, Mountain TV Network Inc.

Technical facilities: 0.781-kw ERP, lat. 47° 08' 35", long. 109° 17' 54".

★ **Lewistown**—K40AW, Mountain TV Network Inc.

Technical facilities: 0.753-kw ERP, lat. 47° 08' 35", long. 109° 17' 54".

★ **Lewistown**—Ch. 22, Mountain TV Network Inc.

★ **Libby**—K18AG, Telecrafter Bcstg. Corp.

Technical facilities: 100-w TPO, 1.069-kw ERP, 120-ft. above ground, 2520-ft. above sea level, lat. 48° 22' 42", long. 115° 33' 20".

Transmitter: 1.5-mi. S of Libby.

Equipment: Acrodyne transmitter; Scala antenna.

Began Operation: November 1, 1982.

Planned locally originated programming: Character generated news.

Satellite programming: CNN Headline News.

Planned satellite programming: Carries CNN Headline News;

★ **Livingston**—K17BT, Shields Valley TV Tax District.

Technical facilities: 100-w TPO, 1.73-kw ERP, 56-ft. above ground, 6608-ft. above sea level, lat. 45° 35' 52", long. 110° 32' 45".

Transmitter: Approx. 4.5-mi. SE of Livingston on the Myers Ranch.

★ **Livingston**—Ch. 42, Jo Ann's Balloon Boutique Inc.

★ **Malta**—K15AS, Phillips County TV Translator.

Technical facilities: 1.38-kw ERP, lat. 48° 20' 15", long. 107° 53' 00".

★ **Malta**—K43AX, Mountain TV Network Inc.

Technical facilities: 0.972-kw ERP, lat. 48° 14' 36", long. 107° 27' 10".

★ **Malta**—K52BA, Mountain TV Network Inc.

Technical facilities: 1.00-kw ERP, lat. 48° 14' 36", long. 107° 27' 10".

★ **Malta**—K54BL, Mountain TV Network Inc.

Technical facilities: 0.99-kw ERP, lat. 48° 14' 36", long. 107° 27' 10".

★ **Malta**—K56CI, Mountain TV Network Inc.

Technical facilities: 1.01-kw ERP, lat. 48° 14' 36", long. 107° 27' 10".

★ **Malta**—K60CR, Mountain TV Network Inc.

Technical facilities: 1.03-kw ERP, lat. 48° 14' 36", long. 107° 27' 10".

★ **Malta**—K62CA, Mountain TV Network Inc.

Technical facilities: 1.02-kw ERP, lat. 48° 14' 36", long. 107° 27' 10".

★ **Malta**—K64CB, Mountain TV Network Inc.

Technical facilities: 1.04-kw ERP, lat. 48° 14' 36", long. 107° 27' 10".

★ **Miles City**—K08KG, Debra M. Kamp.

Technical facilities: 0.074-kw ERP, lat. 46° 24' 29", long. 105° 50' 51".

★ **Miles City**—K25CE, Miles City Bcstg. Corp.

Technical facilities: 1000-w TPO, 5.60-kw ERP, 76-ft. above ground, 2454-ft. above sea level, lat. 46° 24' 21", long. 105° 51' 00".

Transmitter: 508 Main St.

★ **Missoula**—Ch. 49, Baby Boom Bcstg. Co.

★ **Pablo/Ronan**—K25CL, Sallish Kootenai College.

Technical facilities: 100-w TPO, 1.14-kw ERP, 112-ft. above ground, 3159-ft. above sea level, lat. 47° 31' 53", long. 114° 07' 01".

Transmitter: NE edge of Ronan.

★ **Pinedale**—K67EC, Bitterroot Valley Public TV. Phone: 406-961-4209.

Studio: R.E.A., Corvallis, MT 59828.

Technical facilities: 100-w TPO, 0.587-kw ERP, 76-ft. above ground, 4288-ft. above sea level, lat. 46° 20' 28", long. 114° 02' 36".

Transmitter: Hilltop location 3.5-mi. NE of Corvallis.

Scheduled to begin operation: January 1, 1989.

Planned locally originated programming: Community programming; historical documentaries; educational; public access.

Planned satellite programming: PBS.

★ **Plains & Paradise**—K21CA, Plains-Paradise TV District.

Technical facilities: 100-w TPO, 3.30-kw ERP, 13-ft. above ground, 3809-ft. above sea level, lat. 47° 31' 15", long. 114° 57' 28".

Transmitter: Approx. 6-mi. NW of Plains.

- ★ **Poplar—K22AX**, Mountain TV Network Inc.  
Technical facilities: 0.89-kw ERP, lat. 48° 05' 37", long. 104° 55' 34".
- ★ **Poplar—K2480**, Nemont Cablevision Inc.  
Technical facilities: 3.83-kw ERP, lat. 48° 17' 35", long. 105° 15' 00".
- ★ **Poplar—K308B**, Mountain TV Network Inc.  
Technical facilities: 0.92-kw ERP, lat. 48° 05' 37", long. 104° 55' 34".
- ★ **Poplar—K32AV**, Mountain TV Network Inc.  
Technical facilities: 0.92-kw ERP, lat. 48° 05' 37", long. 104° 55' 34".
- ★ **Poplar—K408A**, Mountain TV Network Inc.  
Technical facilities: 0.954-kw ERP, lat. 48° 05' 37", long. 104° 55' 34".
- ★ **Poplar—K428C**, Mountain TV Network Inc.  
Technical facilities: 0.95-kw ERP, lat. 48° 05' 37", long. 104° 55' 34".
- ★ **Poplar—K48BF**, Mountain TV Network Inc.  
Technical facilities: 0.987-kw ERP, lat. 48° 05' 37", long. 104° 55' 34".
- ★ **Red Lodge—K29AP**, Mountain TV Network Inc.  
Technical facilities: 3.08-kw ERP, lat. 45° 10' 45", long. 109° 21' 18".  
Transmitter: 5-mi. W of Red Lodge.
- ★ **Red Lodge—K418H**, Mountain TV Network Inc.  
Technical facilities: 100-w TPO, 3.23-kw ERP, 95-ft. above ground, 9509-ft. above sea level, lat. 45° 10' 45", long. 109° 21' 18".  
Transmitter: 5-mi. WSW of Red Lodge.
- ★ **Red Lodge—K59CV**, Mountain TV Network Inc.  
Technical facilities: 3.46-kw ERP, lat. 45° 10' 45", long. 109° 21' 18".  
Transmitter: 5-mi. W of Red Lodge.
- ★ **Red Lodge—K61DO**, Mountain TV Network Inc.  
Technical facilities: 100-w TPO, 3.44-kw ERP, 93-ft. above ground, 9300-ft. above sea level, lat. 45° 10' 45", long. 109° 21' 18".  
Transmitter: 5-mi. WSW of Red Lodge.
- ★ **Roundup—K06KX**, Roundup TV Tax District.  
Technical facilities: 0.06-kw ERP, lat. 46° 28' 02", long. 108° 33' 50".
- ★ **Scobey—K15BI**, Blacks Desiring Media Inc.  
Technical facilities: 6.39-kw ERP, lat. 48° 48' 03", long. 105° 21' 00".
- ★ **Scobey—K17BC**, Blacks Desiring Media Inc.  
Technical facilities: 100-w TPO, 6.45-kw ERP, 388-ft. above ground, 3205-ft. above sea level, lat. 48° 48' 03", long. 105° 21' 00".  
Transmitter: 3.4-mi. NW of Scobey.
- ★ **Scobey—K19AY**, Nemont Cablevision Inc.
- ★ **Scobey—K20AJ**, Blacks Desiring Media Inc.  
Technical facilities: 6.33-kw ERP, lat. 48° 48' 03", long. 105° 21' 00".
- ★ **Scobey—K21BE**, Nemont Cablevision Inc.
- ★ **Scobey—K238B**, Nemont Cablevision Inc.
- ★ **Scobey—K258X**, Blacks Desiring Media Inc.
- ★ **Scobey—K26BJ**, Nemont Cablevision Inc.
- ★ **Scobey—K28BJ**, Nemont Cablevision Inc.
- ★ **Scobey—K29AU**, Nemont Cablevision Inc.
- ★ **Scobey—K33AK**, Blacks Desiring Media Inc.  
Technical facilities: 6.14-kw ERP, lat. 48° 48' 03", long. 105° 21' 00".
- ★ **Scobey—K348H**, Nemont Cablevision Inc.
- ★ **Scobey—K36AS**, Blacks Desiring Media Inc.  
Technical facilities: 6.14-kw ERP, lat. 48° 48' 03", long. 105° 21' 00".
- ★ **Scobey—K44AS**, Blacks Desiring Media Inc.  
Technical facilities: 6.14-kw ERP, lat. 48° 48' 03", long. 105° 21' 00".
- ★ **Scobey—K46AX**, Blacks Desiring Media Inc.  
Technical facilities: 5.81-kw ERP, lat. 48° 48' 03", long. 105° 21' 00".
- ★ **Scobey—K49BF**, Blacks Desiring Media Inc.  
Technical facilities: 5.92-kw ERP, lat. 48° 48' 03", long. 105° 21' 00".
- ★ **Scobey—K548M**, Blacks Desiring Media Inc.  
Technical facilities: 5.76-kw ERP, lat. 48° 48' 03", long. 105° 21' 00".
- ★ **Scobey—K57DS**, Nemont Cablevision Inc.
- ★ **Scobey—K62CD**, Nemont Cablevision Inc.
- ★ **Scobey—K65DE**, Nemont Cablevision Inc.
- ★ **Scobey—K67DO**, Nemont Cablevision Inc.
- ★ **Scobey—Ch. 38**, Blacks Desiring Media Inc.
- ★ **St. Ignatius—K28CF**, Sallish Kootenai College. Phone: 406-675-4800.  
Technical facilities: 1.00-w TPO, 0.969-kw ERP, 00' 00", 00' 00".
- ★ **Thompson Falls—K15BU**, Mountain TV Network Inc.  
Technical facilities: 100-w TPO, 0.65-kw ERP, 93-ft. above ground, 5844-ft. above sea level, lat. 47° 36' 58", long. 115° 15' 22".  
Transmitter: 4-mi. NE of Thompson Falls.
- ★ **Thompson Falls—K25BV**, Mountain TV Network Inc.  
Technical facilities: 100-w TPO, 0.88-kw ERP, 93-ft. above ground, 5845-ft. above sea level, lat. 47° 36' 58", long. 115° 15' 22".  
Transmitter: 4-mi. NE of Thompson Falls.
- ★ **Thompson Falls—K27BD**, Thompson Falls TV District.  
Technical facilities: 0.90-kw ERP, lat. 47° 36' 58", long. 115° 15' 22".
- ★ **Thompson Falls—K31BF**, Mountain TV Network Inc.  
Technical facilities: 100-w TPO, 0.92-kw ERP, 93-ft. above ground, 5845-ft. above sea level, lat. 47° 36' 58", long. 115° 15' 22".  
Transmitter: 4-mi. NE of Thompson Falls.
- ★ **Thompson Falls—K36BW**, Thompson Falls TV District.  
Technical facilities: 100-w TPO, 1.19-kw ERP, 49-ft. above ground, 5039-ft. above sea level, lat. 47° 33' 00", long. 115° 21' 30".  
Transmitter: Clark Mountain, 3-mi. S of Thompson Falls.
- ★ **Virginia City—K19AW**, Mountain TV Network Inc.  
Technical facilities: 0.87-kw ERP, lat. 45° 14' 13", long. 111° 52' 57".
- ★ **Virginia City—K25AY**, Mountain TV Network Inc.  
Technical facilities: 0.883-kw ERP, lat. 45° 14' 13", long. 111° 52' 57".
- ★ **Virginia City—K27AX**, Mountain TV Network Inc.  
Technical facilities: 0.905-kw ERP, lat. 45° 14' 13", long. 111° 52' 57".
- ★ **White Sulphur Springs—K09MH**, True Vue Television Assn. Inc.  
Technical facilities: 0.051-kw ERP, lat. 46° 30' 12", long. 110° 49' 41".
- ★ **White Sulphur Springs—K27BG**, Mountain TV Network Inc.  
Technical facilities: 3.02-kw ERP, lat. 46° 35' 56", long. 110° 42' 42".
- ★ **White Sulphur Springs—K298X**, Mountain TV Network Inc.  
Technical facilities: 100-w TPO, 3.08-kw ERP, 95-ft. above ground, 6427-ft. above sea level, lat. 46° 35' 56", long. 110° 42' 42".  
Transmitter: 9-mi. NE of White Sulphur Springs.
- ★ **White Sulphur Springs—K33BF**, Mountain TV Network Inc.  
Technical facilities: 3.13-kw ERP, lat. 46° 35' 56", long. 110° 42' 42".
- ★ **Whitefish—K14GU**, Lawrence P. O'Shaughnessy. Phone: 406-862-2837.  
Technical facilities: 100-w TPO.  
Transmitter: to 3.0-mi. SW of Kalispell, Lone Pine Electronics site.
- ★ **Whitefish—K24BW**, Kelco Television.  
Technical facilities: 1000-w TPO, 31.0-kw ERP, 192-ft. above ground, 3824-ft. above sea level, lat. 48° 04' 14", long. 114° 02' 46".  
Transmitter: Approx. 2-mi. E of Big Fork.
- ★ **Whitefish—K26BU**, Jeffco Bcstg.  
Technical facilities: 1000-w TPO, 30.9-kw ERP, 192-ft. above ground, 3824-ft. above sea level, lat. 48° 04' 14", long. 114° 02' 46".  
Transmitter: Approx. 2-mi. E of Big Fork.
- ★ **Whitefish—K42BF**, Kentel.
- ★ **Whitefish—K51BL**, Russell Communications.  
Technical facilities: 30.3-kw ERP, lat. 48° 04' 14", long. 114° 02' 46".
- ★ **Whitefish—Ch. 19**, Creative Broadcast Communications.
- ★ **Whitefish-Kalispell—K48CK**, Lawrence P. O'Shaughnessy.  
Technical facilities: 100-w TPO, 4.10-kw ERP, 125-ft. above ground, 6883-ft. above sea level, lat. 48° 00' 48", long. 114° 21' 55".  
Transmitter: Atop Black Mtn. near Kalispell.
- ★ **Whitehall—K52CE**, Whitehall Low Power TV Inc.
- Technical facilities: 100-w TPO, 0.66-kw ERP, 148-ft. above ground, 1516-ft. above sea level, lat. 46° 24' 31", long. 93° 53' 33".  
Transmitter: 6-mi. SE of Crosby, Bay Lake.
- ★ **Bay Lake—K60DC**, Mountain TV Net-

## NEBRASKA

- ★ **Alliance—K05IG**, Localvision.  
Technical facilities: 0.21-kw ERP, lat. 42° 11' 50", long. 102° 52' 50".
- ★ **Alliance—K14AX**, Women's LPTV Network.  
Technical facilities: 12.0-kw ERP, lat. 42° 11' 50", long. 102° 52' 50".
- ★ **Alliance—K22AZ**, Eric Jacobsen.  
Technical facilities: 11.9-kw ERP, lat. 42° 11' 50", long. 102° 52' 50".
- ★ **Alliance—Ch. 35**, Alliance Publishing Co. Inc.
- ★ **Burwell—K14GK**, Mountain TV Network Inc.  
Technical facilities: 0.64-kw ERP, lat. 41° 47' 05", long. 99° 16' 43".
- ★ **Burwell—K16AO**, Mountain TV Network Inc.  
Technical facilities: 0.65-kw ERP, lat. 41° 47' 05", long. 99° 16' 43".  
Transmitter: 7-mi. W of Burwell.
- ★ **Burwell—K26AK**, Mountain TV Network Inc.  
Technical facilities: 0.68-kw ERP, lat. 41° 47' 05", long. 99° 16' 43".  
Transmitter: 7-mi. W of Burwell.
- ★ **Burwell—K32AQ**, Mountain TV Network Inc.  
Technical facilities: 0.69-kw ERP, lat. 41° 47' 05", long. 99° 16' 43".  
Transmitter: 7-mi. W of Burwell.
- ★ **Burwell—K34AO**, Mountain TV Network Inc.  
Technical facilities: 0.69-kw ERP, lat. 41° 47' 05", long. 99° 16' 43".  
Transmitter: 7-mi. W of Burwell.
- ★ **Burwell—K36AQ**, Mountain TV Network Inc.  
Technical facilities: 0.70-kw ERP, lat. 41° 47' 05", long. 99° 16' 43".  
Transmitter: 7-mi. W of Burwell.
- ★ **Burwell—K38BA**, Mountain TV Network Inc.  
Technical facilities: 0.70-kw ERP, lat. 41° 47' 05", long. 99° 16' 43".  
Transmitter: 7-mi. W of Burwell.
- ★ **Burwell—K42AW**, Mountain TV Network Inc.  
Technical facilities: 100-w TPO, 0.71-kw ERP, 100-ft. above ground, 2501-ft. above sea level, lat. 41° 47' 05", long. 99° 16' 43".  
Transmitter: 7-mi. W of Burwell.
- ★ **Burwell—K44AY**, Mountain TV Network Inc.  
Technical facilities: 0.73-kw ERP, lat. 41° 47' 05", long. 99° 16' 43".  
Transmitter: 7-mi. W of Burwell.
- ★ **Columbus—K21AV**, Localvision.  
Technical facilities: 12.8-kw ERP, lat. 41° 26' 26", long. 97° 21' 14".

## Low Power TV Stations—Nebraska

- ★ **Columbus**—K33AS, Localvision.  
Technical facilities: 12.7-kw ERP, lat. 41° 26' 26", long. 97° 21' 14".
- ★ **Columbus**—Ch. 43, Localvision.
- ★ **Columbus**—Ch. 49, Localvision.
- ★ **Crofton**—K22BQ, Satellite Communications Corp.  
Technical facilities: 1000-w TPO, 7.29-kw ERP, 144-ft. above ground, 1644-ft. above sea level, lat. 42° 43' 05", long. 97° 30' 10".  
Transmitter: 0.9-mi. SW of city center at 194.1° T N.
- ★ **Falls City**—K14GO, Mountain TV Network Inc.  
Technical facilities: 0.85-kw ERP, lat. 40° 04' 54", long. 95° 44' 38".  
Transmitter: 7-mi. WNW of Falls City.
- ★ **Falls City**—K18BD, Mountain TV Network Inc.  
Technical facilities: 0.87-kw ERP, lat. 40° 04' 54", long. 95° 44' 38".  
Transmitter: 7-mi. WNW of Falls City.
- ★ **Falls City**—K42BM, Mountain TV Network Inc.  
Technical facilities: 0.95-kw ERP, lat. 40° 04' 54", long. 95° 44' 38".  
Transmitter: 7-mi. WNW of Falls City.
- ★ **Falls City**—K44BH, Mountain TV Network Inc.  
Technical facilities: 0.97-kw ERP, lat. 40° 04' 54", long. 95° 44' 38".  
Transmitter: 7-mi. WNW of Falls City.
- ★ **Falls City**—K4680, KNZA Bcstg. Inc.  
Technical facilities: 1000-w TPO, 7.99-kw ERP, 35-ft. above ground, 1033-ft. above sea level, lat. 40° 03' 41", long. 95° 36' 11".  
Transmitter: 1619 Stone St., Falls City.
- ★ **Falls City**—K48CZ, Mountain TV Network Inc.  
Technical facilities: 100-w TPO, 0.98-kw ERP, 95-ft. above ground, 1165-ft. above sea level, lat. 40° 04' 54", long. 95° 44' 38".  
Transmitter: 7-mi. WNW of Falls City.
- ★ **Harrison**—K21AR, Mountain TV Network Inc.  
Technical facilities: 1.34-kw ERP, lat. 42° 41' 58", long. 103° 57' 08".
- ★ **Harrison**—K43AR, Mountain TV Network Inc.  
Technical facilities: 1.46-kw ERP, lat. 42° 41' 58", long. 103° 57' 08".
- ★ **Harrison**—K63CP, Mountain TV Network Inc.  
Technical facilities: 1.57-kw ERP, lat. 42° 41' 58", long. 103° 57' 08".
- ★ **Harrison**—K65CZ, Mountain TV Network Inc.  
Technical facilities:
- ★ **Harrison**—K67DD, Mountain TV Network Inc.  
Technical facilities: 1.59-kw ERP, lat. 42° 41' 58", long. 103° 57' 08".
- ★ **Harrison**—K69DV, Mountain TV Network Inc.  
Technical facilities: 1.58-kw ERP, lat. 42° 41' 58", long. 103° 57' 08".
- ★ **Harrison**—Ch. 45, Mountain TV Network Inc.
- ★ **Harrison**—Ch. 47, Mountain TV Network Inc.
- ★ **Hyannis**—K15BA, Mountain TV Network Inc.  
Technical facilities: 0.85-kw ERP, lat. 42° 00' 14", long. 101° 43' 55".
- ★ **Hyannis**—K17AP, Mountain TV Network Inc.  
Technical facilities: 0.872-kw ERP, lat. 42° 00' 14", long. 101° 43' 55".
- ★ **Hyannis**—K21AS, Mountain TV Network Inc.  
Technical facilities: 0.89-kw ERP, lat. 42° 00' 14", long. 101° 43' 55".
- ★ **Hyannis**—K25BH, Mountain TV Network Inc.  
Technical facilities: 0.88-kw ERP, lat. 42° 00' 14", long. 101° 43' 55".
- ★ **Hyannis**—K27AU, Mountain TV Network Inc.  
Technical facilities: 0.90-kw ERP, lat. 42° 00' 14", long. 101° 43' 55".
- ★ **Hyannis**—K33AR, Mountain TV Network Inc.  
Technical facilities: 0.92-kw ERP, lat. 42° 00' 14", long. 101° 43' 55".
- ★ **Hyannis**—K43AT, Mountain TV Network Inc.  
Technical facilities: 0.97-kw ERP, lat. 42° 00' 14", long. 101° 43' 55".
- ★ **Hyannis**—K49BD, Mountain TV Network Inc.  
Technical facilities: 0.98-kw ERP, lat. 42° 00' 14", long. 101° 43' 55".
- ★ **Hyannis**—K51BH, Mountain TV Network Inc.  
Technical facilities: 0.98-kw ERP, lat. 42° 00' 14", long. 101° 43' 55".
- ★ **Hyannis**—K53BR, Mountain TV Network Inc.  
Technical facilities: 1.00-kw ERP, lat. 42° 00' 14", long. 101° 43' 55".
- Lincoln**—K39AJ, Trinity Broadcasting Network. Phone: 714-832-2950.  
Technical facilities: 100-w TPO, lat. 49° 43' 48", long. 96° 36' 49".  
Began Operation: January 1, 1986.  
Satellite programming: Trinity Bcstg. Network.
- Lincoln**—K61CU, Liberty Bcstg. of Nebraska. Phone: 402-476-6115.  
Studio: Terminal Bldg., 941 "O" St., Lincoln, NE 68508.  
Technical facilities: 100-w TPO, 0.81-kw ERP, 140-ft. above ground, 1250-ft. above sea level, lat. 40° 48' 51", long. 96° 42' 13".  
Holds CP for change to 100-w TPO, 0.063-kw ERP, 302-ft. above ground, 1447-ft. above sea level, lat. 40° 49' 32", long. 96° 42' 44". Transmitter: 545 Charleston, Lincoln.  
Transmitter: 941 O St., Lincoln.  
Equipment: Emcee & Television Technology transmitters; Bogner antenna.  
Satellite Earth Station: Scientific-Atlanta 3.2-meter; Scientific-Atlanta receivers.  
Began Operation: March 15, 1986.  
Locally originated programming: Music; music video clips.  
Planned locally originated programming: Classified advertising; community programming; state university sports; local special events; weather; public affairs.  
Satellite programming: International TV Network; movies; sports; syndicated programming; Tempo TV.  
Advertising: Yes. Rates: \$5.00/30 Sec.; \$8.00/Min.; \$50.00/Hour.  
Personnel: Stephen G. Kafka, general manager.
- ★ **Lincoln**—K67CV, Channel America LPTV Holdings Inc.  
**Note:** Authorized as translator.
- ★ **Malcolm**—K2080, Brooks Bcstg. Inc.  
Technical facilities: 100-w TPO, 52.9-kw ERP, 331-ft. above ground, 1726-ft. above sea level, lat. 40° 43' 48", long. 96° 36' 49".  
Transmitter: 7900 Yankee Hill Rd., Lincoln.
- ★ **Malcolm**—K64CL, K. Sandoval Burke.  
Technical facilities: 1000-w TPO, 5.29-kw ERP, 324-ft. above ground, 1687-ft. above sea level, lat. 40° 43' 48", long. 96° 36' 49".  
Transmitter: 7900 Yankee Hill Rd., Lincoln.
- ★ **McCook**—K348D, Crossroads Communications Co.  
Technical facilities: 35.7-kw ERP, lat. 40° 08' 45", long. 100° 36' 59".
- ★ **McCook**—K38BJ, Crossroads Communications Co.  
Technical facilities: 35.5-kw ERP, lat. 40° 08' 45", long. 100° 36' 59".
- ★ **Norfolk**—K66CI, Keekack Bcstg. Inc.  
Technical facilities: 1.79-kw ERP, lat. 42° 01' 43", long. 97° 21' 24".
- ★ **North Platte**—K14GJ, Crossroads Communications Co.  
Technical facilities: 37.1-kw ERP, lat. 41° 03' 47", long. 100° 48' 06".
- ★ **Ogallala**—K18BF, Lidia Rodriguez.  
Technical facilities: 11.9-kw ERP, lat. 41° 08' 02", long. 101° 41' 42".
- ★ **Ogallala**—K20BF, Evarista Romero.  
Technical facilities: 1.09-kw ERP, lat. 41° 08' 06", long. 101° 43' 27".
- ★ **Ogallala**—K22AW, North Platte Television Inc.  
Technical facilities: 11.9-kw ERP, lat. 41° 08' 02", long. 101° 41' 42".
- ★ **Ogallala**—K24AS, Mountain TV Network Inc.  
Technical facilities: 0.66-kw ERP, lat. 41° 07' 28", long. 101° 54' 17".
- ★ **Ogallala**—K26BG, Lidia Rodriguez.  
Technical facilities: 1.08-kw ERP, lat. 41° 08' 06", long. 101° 43' 27".
- ★ **Ogallala**—K28BK, Judith Ann Acevedo.  
Technical facilities: 1.08-kw ERP, lat. 41° 08' 06", long. 101° 43' 27".
- ★ **Ogallala**—K44BL, Minerva Rodriguez Frias.  
Technical facilities: 11.9-kw ERP, lat. 41° 08' 02", long. 101° 41' 42".
- ★ **Ogallala**—K46BA, North Platte Television Inc.  
Technical facilities: 0.66-kw ERP, lat. 41° 07' 28", long. 101° 54' 17".
- ★ **Ogallala**—K50BG, Mike A. Mendoza.  
Technical facilities: 1.01-kw ERP, lat. 41° 08' 06", long. 101° 43' 27".
- ★ **Ogallala**—Ch. 16, Judith Ann Acevedo.
- ★ **Omaha**—K55EI, Continental Satellite Corp.  
Technical facilities: 7.56-kw ERP, lat. 41° 14' 32", long. 96° 01' 24".
- ★ **Omaha**—K65ED, Heidi A. Terrill.  
Technical facilities: 100-w TPO, 12.9-kw ERP, 128-ft. above ground, 1339-ft. above sea level, lat. 41° 15' 33", long. 95° 58' 14".
- Transmitter: KESY-FM transmitter site.
- ★ **Page**—K15BC, Mountain TV Network Inc.  
Technical facilities: 0.85-kw ERP, lat. 42° 25' 33", long. 98° 24' 13".  
Transmitter: 2-mi. NNE of Page.
- ★ **Page**—K21AT, Mountain TV Network Inc.  
Technical facilities: 0.89-kw ERP, lat. 42° 25' 33", long. 98° 24' 13".  
Transmitter: 2-mi. NNE of Page.
- ★ **Page**—K25AW, Mountain TV Network Inc.  
Technical facilities: 0.88-kw ERP, lat. 42° 25' 33", long. 98° 24' 13".  
Transmitter: 2-mi. NNE of Page.
- ★ **Page**—K27AV, Mountain TV Network Inc.  
Technical facilities: 0.90-kw ERP, lat. 42° 25' 33", long. 98° 24' 13".  
Transmitter: 2-mi. NNE of Page.
- ★ **Page**—K31BP, Mountain TV Network Inc.  
Technical facilities: 100-w TPO, 0.923-kw ERP, 95-ft. above ground, 3648-ft. above sea level, lat. 48° 10' 33", long. 98° 24' 13".  
Transmitter: 2-mi. NNE of Page.
- ★ **Page**—K43BI, Mountain TV Network Inc.  
Technical facilities: 0.97-kw ERP, lat. 42° 25' 33", long. 98° 24' 13".  
Transmitter: 2-mi. NNE of Page.
- ★ **Scottsbluff**—K07UM, Jose Armando Tamez.  
Technical facilities: 10-w TPO, 0.088-kw ERP, 151-ft. above ground, 4042-ft. above sea level, lat. 41° 51' 50", long. 103° 42' 22".  
Transmitter: 1-mi. W of Scottsbluff.
- ★ **Scottsbluff**—K24AN, Quanta Communications.  
Technical facilities: 10.2-kw ERP, lat. 41° 42' 04", long. 103° 40' 49".
- Scottsbluff**—K42BG, Seven Star Television.  
Technical facilities: 6.06-kw ERP, lat. 41° 42' 04", long. 103° 40' 49".
- ★ **Scottsbluff**—K53BX, Localvision.  
Technical facilities: 5.98-kw ERP, lat. 41° 42' 04", long. 103° 40' 49".
- ★ **Steele City**—K39AQ, Mountain TV Network Inc.  
Technical facilities: 0.956-kw ERP, lat. 40° 01' 28", long. 96° 55' 27".  
Transmitter: 5-mi. ESE of Steele City.
- ★ **Steele City**—K41AP, Mountain TV Network Inc.  
Technical facilities: 0.95-kw ERP, lat. 40° 01' 28", long. 96° 55' 27".  
Transmitter: 5-mi. ESE of Steele City.
- ★ **Steele City**—K47BF, Mountain TV Network Inc.  
Technical facilities: 0.98-kw ERP, lat. 40° 01' 28", long. 96° 55' 27".  
Transmitter: 5-mi. ESE of Steele City.
- ★ **Steele City**—K49BE, Mountain TV Network Inc.  
Technical facilities: 0.98-kw ERP, lat. 40° 01' 28", long. 96° 55' 27".  
Transmitter: 5-mi. ESE of Steele City.
- ★ **Steele City**—K57DL, Mountain TV Network Inc.  
Technical facilities: 1.01-kw ERP, lat. 40° 01' 28", long. 96° 55' 27".



Transmitter: 5-mi. ESE of Steele City.

★ **Steele City—K69EV**, Mountain TV Network Inc.

Technical facilities: 100-w TPO, 1.05-kw ERP, 95-ft. above ground, 1575-ft. above sea level, lat. 40° 01' 28", long. 96° 55' 27".

Transmitter: 5-mi. ESE of Steele City.

## NEVADA

★ **Battle Mountain—K32CA**, Lander County General Improvement District No. 1.

Technical facilities: 100-w TPO, 1.19-kw ERP, 46-ft. above ground, 4574-ft. above sea level, lat. 40° 35' 25", long. 116° 54' 00".

Transmitter: Approx. 4-mi. SE of Battle Mountain.

★ **Carlin—K30CD**, Carlin Television District.

Technical facilities: 1.00-w TPO, 0.003-kw ERP, 26-ft. above ground, 4980-ft. above sea level, lat. 40° 43' 00", long. 116° 06' 40".

Transmitter: NW quarter of section 27, Twp. 33N, range 52E, Carlin.

★ **Carlin—K35BR**, Carlin Television District.

Technical facilities: 1.00-w TPO, 0.003-kw ERP, 26-ft. above ground, 5013-ft. above sea level, lat. 40° 43' 00", long. 116° 06' 40".

Transmitter: A parcel of land in the NW quarter of Section 27, Twp. 33 N, Range E.

★ **Carson City—K17CA**, Kidd Communications.

Technical facilities: 1000-w TPO, 20.5-kw ERP, 112-ft. above ground, 7530-ft. above sea level, lat. 39° 15' 32", long. 119° 42' 06".

Transmitter: McClellan Peak Antenna Farm.

★ **Carson City—K398Q**, Constance David.

Technical facilities: 1000-w TPO, 44.8-kw ERP, 36-ft. above ground, 7467-ft. above sea level, lat. 39° 15' 25", long. 119° 42' 37".

Transmitter: McClellan Peak, Storey County.

★ **Crystal Bay—K58AO**, Donrey of Nevada Inc. Phone: 702-786-8880.

Studio: 4850 Ampere Dr., Reno, NV 89502.

Technical facilities: 100-w TPO, 0.852-kw ERP, 120-ft. above ground, 6400-ft. above sea level, lat. 39° 13' 24", long. 120° 00' 17".

Transmitter: Top of Club Cal-Neva, Crystal Bay.

Equipment: Emcee transmitter; Scala antenna.

Satellite Earth Station: Andrew; Avantek receivers.

Began Operation: December 17, 1977.

Satellite programming: CNN; Hit Video USA; PSSC (teleconferences).

Planned satellite programming: SelecTV.

Advertising: Yes.

Note: Operating as a translator; primary station KOLO-TV, Reno, NV.

★ **Elko—K08KI**, Keekack Bcstg. Inc.

Technical facilities: 0.16-kw ERP, lat. 40° 50' 37", long. 115° 44' 58".

★ **Elko—K14AO**, Elko Television District.

Technical facilities: 100-w TPO, 0.341-kw ERP, 44-ft. above ground, 5215-ft. above sea level, lat. 40° 50' 54", long. 115° 45' 32".

★ **Elko—K20AY**, Tahoe Daily Tribune Inc.

Technical facilities: 8.84-kw ERP, lat. 40° 50' 37", long. 115° 44' 58".

★ **Elko—Ch. 3**, Brunhilda Salgado.

★ **Ely—K14AL**, White Pine Television District No. 1.

Technical facilities: 0.324-kw ERP, 20-ft. above ground, 6302-ft. above sea level, lat. 39° 15' 00", long. 114° 53' 25".

★ **Ely—K16AT**, Mountain TV Network Inc.

Technical facilities: 0.86-kw ERP, lat. 39° 08' 28", long. 114° 56' 38".

★ **Ely—K18AY**, Mountain TV Network Inc.

Technical facilities: 0.87-kw ERP, lat. 39° 08' 28", long. 114° 56' 38".

★ **Ely—K28BE**, Mountain TV Network Inc.

Technical facilities: 0.90-kw ERP, lat. 39° 08' 28", long. 114° 56' 38".

★ **Ely—K36BE**, Mountain TV Network Inc.

Technical facilities: 0.94-kw ERP, lat. 39° 08' 28", long. 114° 56' 38".

★ **Ely—K38BC**, Mountain TV Network Inc.

Technical facilities: 0.934-kw ERP, lat. 39° 08' 28", long. 114° 56' 38".

★ **Ely—K47AR**, Keekack Bcstg. Inc.

Technical facilities: 3.86-kw ERP, lat. 39° 13' 50", long. 114° 50' 12".

★ **Eureka—K15AZ**, Mountain TV Network Inc.

Technical facilities: 1.27-kw ERP, lat. 39° 30' 12", long. 116° 06' 52".

Transmitter: 8-mi. W of Eureka, Devon Peak.

★ **Eureka—K17AM**, Mountain TV Network Inc.

Technical facilities: 1.31-kw ERP, lat. 39° 30' 12", long. 116° 06' 52".

Transmitter: 8-mi. W of Eureka, Devon Peak.

★ **Eureka—K19BZ**, Mountain TV Network Inc.

Technical facilities: 100-w TPO, 1.30-kw ERP, 95-ft. above ground, 8599-ft. above sea level, lat. 39° 30' 12", long. 116° 06' 52".

Transmitter: 8-mi. W of Eureka, Devon Peak.

★ **Eureka—K21BD**, Mountain TV Network Inc.

Technical facilities: 1.34-kw ERP, lat. 39° 30' 12", long. 116° 06' 52".

Transmitter: 8-mi. W of Eureka, Devon Peak.

★ **Eureka—K23AO**, Mountain TV Network Inc.

Technical facilities: 1.33-kw ERP, lat. 39° 30' 12", long. 116° 06' 52".

Transmitter: 8-mi. W of Eureka, Devon Peak.

★ **Eureka—K27AR**, Mountain TV Network Inc.

Technical facilities: 1.36-kw ERP, lat. 39° 30' 12", long. 116° 06' 52".

Transmitter: 8-mi. W of Eureka, Devon Peak.

★ **Eureka—K39AP**, Mountain TV Network Inc.

Technical facilities: 1.43-kw ERP, lat. 39° 30' 12", long. 116° 06' 52".

Transmitter: 8-mi. W of Eureka, Devon Peak.

★ **Eureka—K43AS**, Mountain TV Network Inc.

Technical facilities: 1.46-kw ERP, lat. 39° 30' 12", long. 116° 06' 52".

Transmitter: 8-mi. W of Eureka, Devon Peak.

★ **Fallon—K16AU**, Mountain TV Network Inc.

Technical facilities: 100-w TPO, 4.40-kw ERP, 88-ft. above ground, 5511-ft. above

sea level, lat. 39° 20' 38", long. 118° 26' 48".

Transmitter: 20-mi. SE of Fallon.

★ **Fallon—K20AO**, Mountain TV Network Inc.

Technical facilities: 1.30-kw ERP, lat. 39° 20' 38", long. 118° 26' 48".

★ **Fallon—K22AQ**, Mountain TV Network Inc.

Technical facilities: 1.33-kw ERP, lat. 39° 20' 38", long. 118° 26' 48".

★ **Fallon—K24AX**, Mountain TV Network Inc.

Technical facilities: 1.32-kw ERP, lat. 39° 20' 38", long. 118° 26' 48".

★ **Fallon—K25AK**, Fallon Community TV Inc.

Technical facilities: 100-w TPO, 1.24-kw ERP, 33-ft. above ground, 4213-ft. above sea level, lat. 39° 29' 22", long. 118° 45' 09".

Transmitter: Rattlesnake Hill, 1.5-mi. NE of Fallon.

★ **Fallon—K26AL**, Mountain TV Network Inc.

Technical facilities: 1.36-kw ERP, lat. 39° 20' 38", long. 118° 26' 48".

★ **Fallon—K42AY**, Mountain TV Network Inc.

Technical facilities: 1.42-kw ERP, lat. 39° 20' 38", long. 118° 26' 48".

★ **Fallon—K59CQ**, He's the One Bcstg.

Technical facilities: 4.43-kw ERP, lat. 39° 29' 17", long. 118° 45' 08".

★ **Gabbs—K06LW**, City of Gabbs.

Technical facilities: 1.00-w TPO, 0.009-kw ERP, 10-ft. above ground, 5820-ft. above sea level, lat. 38° 52' 02", long. 117° 53' 39".

Transmitter: Brucite Peak, 1.3-mi. E of Gabbs.

★ **Hawthorne—K23BD**, Mountain TV Network Inc.

Technical facilities: 0.89-kw ERP, lat. 38° 34' 09", long. 118° 47' 25".

Transmitter: Mount Grant, 8-mi. NW of Hawthorne.

★ **Hawthorne—K69EX**, Mountain TV Network Inc.

Technical facilities: 100-w TPO, 1.05-kw ERP, 95-ft. above ground, 11335-ft. above sea level, lat. 38° 34' 09", long. 118° 47' 25".

Transmitter: Mount Grant, 8-mi. NW of Hawthorne.

★ **Incline Village—K14AJ**, North Lake Tahoe Community Foundation.

Technical facilities: 100-w TPO, 0.76-kw ERP, 40-ft. above ground, 7490-ft. above sea level, lat. 39° 14' 53", long. 119° 55' 17".

Transmitter: Ski Way, 1.5-mi. NE of Lake Tahoe.

Equipment: Television Technology transmitter; Scala antenna.

Began Operation: November 1, 1982.

★ **Incline Village—Ch. 68**, Channel America Inc.

★ **Las Vegas—K33BL**, David Kahn.

Technical facilities: 1000-w TPO, 17.1-kw ERP, 141-ft. above ground, 6690-ft. above sea level, lat. 35° 37' 20", long. 105° 10' 58".

Transmitter: 2.7-mi. NE of center of Las Vegas.

★ **Las Vegas—K34BQ**, Trinity Bcstg. Network Inc. Phone: 714-832-2950.

Technical facilities: 1000-w TPO, 39.8-kw ERP, 251-ft. above ground, lat. 36° 00' 30", long. 115° 00' 20".

Requests CP for change to Channel 50.

Transmitter: Black Mountain, near Henderson.

Began Operation: January 1, 1987.

Satellite programming: Trinity Bcstg. Network.

★ **Las Vegas—K40BT**, International Cultural Network Inc.

Technical facilities: 1000-w TPO, 32.4-kw ERP, 59-ft. above ground, 3442-ft. above sea level, lat. 36° 00' 27", long. 115° 00' 24".

Transmitter: Black Mountain, near Las Vegas.

★ **Las Vegas—K46BM**, Journal Communications Inc.

Technical facilities: 1000-w TPO, 4.55-kw ERP, 298-ft. above ground, 2457-ft. above sea level, lat. 36° 07' 44", long. 115° 11' 21".

Transmitter: 3555 Valley View, Las Vegas.

★ **Las Vegas—K52CZ**, Women's LPTV Network.

Technical facilities: 1.00-w TPO, 0.046-kw ERP, 20-ft. above ground, 4354-ft. above sea level, lat. 35° 56' 45", long. 115° 00' 34".

Transmitter: On Black Mountain, approx. 12-mi. SE of Las Vegas.

★ **Las Vegas—Ch. 15**, R. Lowell Dallen.

★ **Las Vegas—Ch. 67**, Broadcast Data Corp.

★ **Las Vegas—Ch. 31**, TV Tower Venture Ltd.

★ **Las Vegas—Ch. 63**, EEF Trust.

★ **Laughlin—Ch. 40**, Jerome F. & Diane R. Snyder.

★ **Lovelock—K14AK**, Pershing County.

Technical facilities: 100-w TPO, 0.76-kw ERP, 44-ft. above ground, 4322-ft. above sea level, lat. 40° 11' 06", long. 118° 24' 37".

Transmitter: Off Airport Rd., 3.4-mi. E of Lovelock.

★ **Mesquite—K55FF**, Communications Engineering Inc.

Technical facilities: 100-w TPO, 2.18-kw ERP, 39-ft. above ground, 1663-ft. above sea level, lat. 36° 48' 34", long. 114° 05' 32".

Transmitter: Approx. 0.6-mi. W & N of center of Mesquite.

★ **Mesquite, NV & Gunlock/Veyo, UT—K45AI**, Terrah Dawn Communications Inc.

Technical facilities: 100-w TPO, 4.775-kw ERP, 20-ft. above ground, 7766-ft. above sea level, lat. 37° 09' 22", long. 113° 52' 10".

Transmitter: Beaver Dam Mtns., W of Santa Clara, UT.

Began Operation: November 1, 1982.

Satellite programming: Planned.

Note: Currently operating as a translator; primary station K55DL, St. George, UT.

★ **Pahrump—K55EW**, Communications Engineering Inc.

Technical facilities: 100-w TPO, 9.82-kw ERP, 16-ft. above ground, 8501-ft. above sea level, lat. 35° 58' 04", long. 115° 30' 03".

Transmitter: Mount Potosi Communications Site, approx. 30-mi. ESE of Pahrump.

★ **Pahrump—K66DI**, Black Rock Cable Inc.

## Low Power TV Stations—Nevada

Technical facilities: 100-w TPO, 1.10-kw ERP, 135-ft. above ground, 2956-ft. above sea level, lat. 36° 12' 17", long. 115° 57' 50".

Transmitter: 1.2-mi. E of Pahrump Ranch, 0.8-mi. E of Rte. 16.

★ **Pioche**—K22AT, Mountain TV Network Inc.

Technical facilities: 0.66-kw ERP, lat. 37° 53' 54", long. 114° 35' 04".

★ **Pioche**—K42AZ, Mountain TV Network Inc.

Technical facilities: 0.71-kw ERP, lat. 37° 53' 54", long. 114° 35' 04".

★ **Pioche**—K51BJ, Mountain TV Network Inc.

Technical facilities: 0.74-kw ERP, lat. 37° 53' 54", long. 114° 35' 04".

★ **Pioche**—K62BZ, Mountain TV Network Inc.

Technical facilities: 0.77-kw ERP, lat. 37° 53' 54", long. 114° 35' 04".

★ **Pioche**—K64CD, Mountain TV Network Inc.

Technical facilities: 0.785-kw ERP, lat. 37° 53' 54", long. 114° 35' 04".

**Reno**—K45AV, Trinity Bcstg. Network Inc. Phone: 714-832-2950.

Technical facilities: 42.6-kw ERP, lat. 39° 15' 34", long. 119° 42' 21".

Began Operation: November 1, 1985.

Satellite programming: Trinity Bcstg. Network.

**Reno**—K47CO, Que Television Productions Inc.

Technical facilities: 1000-w TPO, 19.3-kw ERP, 85-ft. above ground, 5535-ft. above sea level, lat. 39° 35' 03", long. 119° 48' 05".

Transmitter: On hilltop, 4-mi. N of Reno.

★ **Reno**—K59CR, American Christian TV System Inc.

Technical facilities: 6.23-kw ERP, lat. 39° 35' 03", long. 119° 47' 57".

★ **Reno**—K63DN, Generic TV.

Technical facilities: 100-w TPO, 1.14-kw ERP, 98-ft. above ground, 7874-ft. above sea level, lat. 39° 15' 44", long. 119° 42' 16".

Transmitter: McLellan Peak, approx. 8-mi. NE of Carson City.

★ **Reno**—K66CH, Worldwide Enterprises. Technical facilities: 18.3-kw ERP, lat. 39° 15' 44", long. 119° 42' 16".

★ **Reno**—Ch. 43, Kidd Communications.

★ **Smith**—K60CQ, John F. Craven III.

Technical facilities: 0.244-kw ERP.

**Tonopah**—K17AH, Nye County.

Technical facilities: 0.47-kw ERP, lat. 38° 03' 57", long. 117° 13' 33".

★ **Tonopah**—K22AR, Mountain TV Network Inc.

Technical facilities: 0.66-kw ERP, lat. 38° 01' 29", long. 117° 29' 34".

★ **Tonopah**—K28AU, Mountain TV Network Inc.

Technical facilities: 0.677-kw ERP, lat. 38° 01' 29", long. 117° 29' 34".

★ **Tonopah**—K34AQ, Mountain TV Network Inc.

Technical facilities: 0.688-kw ERP, lat. 38° 01' 29", long. 117° 29' 34".

★ **Tonopah**—K38BH, Mountain TV Network Inc.

Technical facilities: 0.70-kw ERP, lat. 38° 01' 29", long. 117° 29' 34".

**Winnemucca**—K15AL, Humboldt County Public TV Department.

Technical facilities: 100-w TPO, 1.49-kw ERP, 34-ft. above ground, 6809-ft. above sea level, lat. 40° 54' 38", long. 117° 45' 40".

★ **Winnemucca**—K17AJ, Humboldt County Public TV Department.

Technical facilities: 0.76-kw ERP, lat. 40° 54' 24", long. 117° 44' 27".

★ **Winnemucca**—K19AS, Mountain TV Network Inc.

Technical facilities: 0.65-kw ERP, lat. 40° 52' 20", long. 117° 37' 22".

★ **Winnemucca**—K23AQ, Mountain TV Network Inc.

Technical facilities: 0.666-kw ERP, lat. 40° 52' 20", long. 117° 37' 22".

★ **Winnemucca**—K25AX, Mountain TV Network Inc.

Technical facilities: 0.662-kw ERP, lat. 40° 52' 20", long. 117° 37' 22".

★ **Winnemucca**—K31AQ, Mountain TV Network Inc.

Technical facilities: 0.692-kw ERP, lat. 40° 52' 20", long. 117° 37' 22".

★ **Winnemucca**—K35AT, Mountain TV Network Inc.

Technical facilities: 0.705-kw ERP, lat. 40° 52' 20", long. 117° 37' 22".

★ **Winnemucca**—K41AR, Mountain TV Network Inc.

Technical facilities: 0.71-kw ERP, lat. 40° 52' 20", long. 117° 37' 22".

★ **Winnemucca**—K43AV, Mountain TV Network Inc.

Technical facilities: 0.72-kw ERP, lat. 40° 52' 20", long. 117° 37' 22".

★ **Winnemucca**—K47BO, Mountain TV Network Inc.

Technical facilities: 0.74-kw ERP, lat. 40° 52' 20", long. 117° 37' 22".

★ **Yerington**—K18BW, Lyon County.

Technical facilities: 20-w TPO, 0.137-kw ERP, 16-ft. above ground, 6391-ft. above sea level, lat. 38° 59' 15", long. 119° 14' 35".

Transmitter: Singatse Peak, 4.5-mi. W of Yerington.

## NEW HAMPSHIRE

★ **Concord**—W39AR, Center Broadcasting Corp. of New Hampshire.

Technical facilities: 100-w TPO, 1.047-kw ERP, 74-ft. above ground, 394-ft. above sea level, lat. 43° 12' 24", long. 71° 32' 41".

Transmitter: 0.15-mi. N of the intersection of Washington St. & Center St.

★ **Laconia**—W23AM, Impact Television Group Inc.

Technical facilities: 1000-w TPO, 21.7-kw ERP, 59-ft. above ground, 919-ft. above sea level, lat. 43° 35' 46", long. 71° 29' 55".

Transmitter: Intersection of Parade & Pickering Pond Rds.

★ **Manchester**—Ch. 29, Central Bcstg. Corp. of New Hampshire.

★ **Manchester**—W47AN, Mountain Wave Media.

Technical facilities: 1000-w TPO, 39.2-kw ERP, 141-ft. above ground, 1552-ft. above sea level, lat. 43° 11' 10", long. 71° 19' 14".

Transmitter: 2-mi. E of New Rye on Fort Mountain.

★ **Mount Washington**—W47AM, Janet Roberts.

Technical facilities: 1000-w TPO, 25.0-kw ERP, 39-ft. above ground, 6298-ft. above sea level, lat. 44° 16' 13", long. 71° 18' 13".

Transmitter: Mount Washington.

**Nashua**—W13BG, Center Bcstg. Corp. of New Hampshire.

Technical facilities: 10-w TPO, 0.07-kw ERP, 89-ft. above ground, 164-ft. above sea level, lat. 42° 45' 42", long. 71° 27' 58".

Transmitter: 142 Main St., Nashua.

★ **Nashua**—W33AK, Center Bcstg. Corp. of New Hampshire.

Technical facilities: 100-w TPO, 95.0-kw ERP, 89-ft. above ground, 164-ft. above sea level, lat. 42° 45' 42", long. 71° 27' 58".

Transmitter: 100 F Lodge Hall, 142 Main St., Nashua.

## NEW JERSEY

★ **Atlantic City**—W34AF, Channel America LPTV Holdings Inc. Phone: 212-262-5353.

Technical facilities: 100-w TPO, 1.92-kw ERP, 239-ft. above ground, 886-ft. above sea level, lat. 39° 13' 40", long. 74° 40' 57".

Transmitter: 0.8-mi. S of Palermo.

Note: Authorized as translator.

**Cape May**—W05AX, Carter Bcstg. Corp.

Technical facilities: 0.05-kw ERP, lat. 38° 59' 33", long. 74° 48' 48".

**Hammononton**—W08CC, Sandra A. Engle. Phone: 609-561-7083.

Studio: 104 Bellevue Ave., Hammononton, N.J. 08037.

Technical facilities: 10-w TPO, 0.50-kw ERP, 735-ft. above ground, 846-ft. above sea level, lat. 39° 43' 41", long. 74° 50' 39".

Transmitter: 0.5-mi. NE of Waterford Works, 0.4-mi. N of Chew Rd., Waterford Works. Equipment: Television Technology transmitter; Scala antenna.

Satellite Earth Stations: M/A-Com 4.5-meter; Winegard.

★ Multichannel TV sound: Stereo & separate audio program.

Scheduled to begin operation: December 4, 1988.

Planned locally originated programming: Health; children's programming; sports; community programming; magazines; state university sports; local special events; parades; documentaries; talk shows; variety shows; news; entertainment; weather; farm information; game shows.

Planned satellite programming: Movies; news; sports; syndicated programming.

Advertising: Planned. Rates: Available on request.

Personnel: Paul V. Engle, general manager.

★ **New Brunswick**—Ch. 36, Deepak Viswanath.

★ **New Brunswick**—W36AS, Deepak Viswanath.

Technical facilities: 1000-w TPO, 20.8-kw ERP, 249-ft. above ground, 368-ft. above

sea level, lat. 40° 28' 33", long. 74° 29' 34".

Transmitter: Veronica Ave., near New Brunswick.

★ **Ocean Acres**—W26AK, Joseph J. Matta Jr.

Technical facilities: 1000-w TPO, 8.00-kw ERP, 251-ft. above ground, 288-ft. above sea level, lat. 39° 43' 10", long. 74° 17' 00".

Transmitter: 53 Nautilus Dr., Ocean Acres.

★ **Pompton Lakes**—Ch. 27, The National Black Media Coalition.

★ **Rockaway**—W22AM, Joseph J. Matta Jr.

Technical facilities: 1000-w TPO, 6.54-kw ERP, 131-ft. above ground, 932-ft. above sea level, lat. 40° 53' 42", long. 74° 32' 00".

Transmitter: 0.27-mi. N of Morris Hills School on site of Rockaway water tower.

★ **Toms River**—W49AU, Press Bcstg. Co.

Technical facilities: 1000-w TPO, 22.1-kw ERP, 183-ft. above ground, 210-ft. above sea level, lat. 39° 57' 10", long. 103° 47' 38".

Transmitter: 52 Main St., Toms River.

★ **Ventnor**—Ch. 31, Kelly Guglielmi.

## NEW MEXICO

**Alamogordo**—K29BD, Trinity Broadcasting Network Inc. Phone: 714-832-2950.

Technical facilities: 100-w TPO, 2.02-kw ERP, 39-ft. above ground, 7776-ft. above sea level, lat. 32° 49' 40", long. 105° 52' 47".

Transmitter: Long Ridge electronic site, Lincoln National Forest, near Alamogordo. Began Operation: May 1, 1988.

Satellite programming: Trinity Bcstg. Network.

**Alamogordo**—K53BM, Corinne Galt Acosta. Phone: 915-584-8304.

Technical facilities: 100-w TPO, 4.95-kw ERP, 50-ft. above ground, 9255-ft. above sea level, lat. 32° 49' 45", long. 105° 52' 14".

Transmitter: Long Ridge of Mule Peak, Alamogordo.

Note: Operating as a translator; primary station KGSW, Albuquerque, NM.

**Alamogordo**—K63CD, Vision Bcstg. Network. Phone: 505-437-6363.

Studio: 1017 New York Ave., Alamogordo, NM 88310.

Technical facilities: 100-w TPO, 4.95-kw ERP, 100-ft. above ground, 9305-ft. above sea level, lat. 32° 49' 45", long. 105° 52' 14".

Transmitter: Long Ridge of Mule Peak, Alamogordo.

Equipment: Television Technology transmitter; Andrew antenna.

Began Operation: July 3, 1982.

Locally originated programming: Art profiles; sports; classified advertising; fishing show; local special events; parades; music video clips; talent shows; variety shows; news; weather; public affairs; religious.

Planned locally originated programming: children's programming; magazines; wire service news.

Satellite programming: 700 Club; Hit Video USA; INN; Independent News Service; movies; news; PBS.

Advertising: Yes.

Note: Operating as a translator part-time;

- primary station KCIK, El Paso, TX for 6 hours daily.
- **Alamogordo**—Ch. 16, Felix De Jesus.
  - **Alamogordo**—Ch. 24, Brunhilda Salgado.
  - ★ **Albuquerque**—K09UY, Leo Kesselman.  
Technical facilities: 10-w TPO, 0.073-kw ERP, 49-ft. above ground, 10722-ft. above sea level, lat. 35° 12' 51", long. 106° 27' 02".  
Transmitter: Sandia Crest Antenna Farm.
  - Albuquerque**—K48AM, Olivarez TV Co. Inc.  
Technical facilities: 1000-w TPO, 33.1-kw ERP, 66-ft. above ground, 10705-ft. above sea level, lat. 35° 12' 41", long. 106° 26' 56".  
Transmitter: Sandia Crest, 15-mi. NE of Albuquerque.
  - ★ **Albuquerque**—K59DB, Residential Entertainment Inc.  
Technical facilities: 1000-w TPO, 4.70-kw ERP, 170-ft. above ground, 5017-ft. above sea level, lat. 35° 05' 18", long. 106° 36' 56".  
Transmitter: 201 Marquette, Albuquerque.
  - Albuquerque**—K61EQ, Western Bible College.  
Technical facilities: 100-w TPO, 0.747-kw ERP, 197-ft. above ground, 5259-ft. above sea level, lat. 35° 04' 59", long. 106° 36' 02".  
Transmitter: 115 Cedar Ave. NE, Albuquerque.
  - ★ **Albuquerque**—K64BY, Quote...Unquote Inc. Phone: 505-345-4900.  
Technical facilities: 10.6-kw ERP, lat. 35° 07' 13", long. 106° 36' 21".
  - ★ **Carlsbad**—K31BX, Mountain States Broadcasting.  
Technical facilities: 1000-w TPO, 2.77-kw ERP, 200-ft. above ground, 3337-ft. above sea level, lat. 32° 27' 02", long. 104° 12' 47".  
Transmitter: 2.2-mi. NE of Carlsbad.
  - Note:** Operating as a translator; primary station KGSW, Albuquerque, NM.
  - ★ **Carlsbad**—K41CJ, Lawrence P. O'Shaughnessy.  
Technical facilities: 100-w TPO, 1.54-kw ERP, 341-ft. above ground, 3957-ft. above sea level, lat. 32° 26' 30", long. 104° 10' 30".  
Transmitter: On U.S. Hwy. 62/180, 3-mi. E of Carlsbad.
  - ★ **Carlsbad**—K44CH, Video Marketing Network Inc.  
Technical facilities: 1000-w TPO, 19.8-kw ERP, 368-ft. above ground, 3507-ft. above sea level, lat. 32° 26' 30", long. 104° 10' 30".  
Transmitter: 3-mi. E of Carlsbad on Hwy. 62/180.
  - ★ **Carlsbad**—K50CB, Black Media Assoc.  
Technical facilities: 1000-w TPO, 19.6-kw ERP, 368-ft. above ground, 3507-ft. above sea level, lat. 32° 26' 30", long. 104° 10' 30".  
Transmitter: 3-mi. E of Carlsbad on Hwy. 62/180.
  - ★ **Carlsbad**—K61DS, Deanna Hinojosa.  
Technical facilities: 100-w TPO, 0.70-kw ERP, 180-ft. above ground, 3272-ft. above sea level, lat. 32° 27' 16", long. 104° 12' 46".  
Transmitter: NNE of Carlsbad.
  - Carlsbad**—K63CK, Trinity Bcstg. Network Inc. Phone: 714-832-2950.  
Technical facilities: 1000-w TPO, 19.9-kw ERP, 458-ft. above ground, 3478-ft. above sea level, lat. 32° 26' 30", long. 104° 10' 30".  
Transmitter: 3-mi. E of Hwy. 62-180.  
Equipment: Bogner antenna.  
Began Operation: September 13, 1986.  
Satellite programming: Trinity Bcstg. Network.
  - **Carlsbad**—Ch. 15, Hermelinda Rodriguez.
  - **Carlsbad**—Ch. 31, Hermelinda Rodriguez.
  - ★ **Central**—K16AX, Mountain TV Network Inc.  
Technical facilities: 0.87-kw ERP, lat. 32° 46' 39", long. 108° 03' 01".  
Transmitter: 6-mi. E of Central.
  - ★ **Central**—K24BP, Mountain TV Network Inc.  
Technical facilities: 100-w TPO, 0.88-kw ERP, 95-ft. above ground, 7806-ft. above sea level, lat. 32° 46' 39", long. 108° 03' 01".  
Transmitter: 6-mi. E of Central.
  - ★ **Central**—K288D, Mountain TV Network Inc.  
Technical facilities: 0.90-kw ERP, lat. 32° 46' 39", long. 108° 03' 01".  
Transmitter: 6-mi. E of Central.
  - ★ **Central**—K36AV, Mountain TV Network Inc.  
Technical facilities: 0.93-kw ERP, lat. 32° 46' 39", long. 108° 03' 01".  
Transmitter: 6-mi. E of Central.
  - ★ **Chama**—K21BR, Mountain TV Network Inc.  
Technical facilities: 100-w TPO, 3.60-kw ERP, 16-ft. above ground, 8655-ft. above sea level, lat. 36° 53' 59", long. 106° 36' 04".  
Transmitter: 1.5-mi. W. of Chama.
  - ★ **Chama**—K31CF, Mountain TV Network Inc.  
Technical facilities: 1000-w TPO, 0.769-kw ERP, 98-ft. above ground, 10072-ft. above sea level, lat. 35° 52' 02", long. 106° 30' 18".  
Transmitter: 5-mi. SE of Chama.
  - ★ **Clayton**—K17BG, Mountain TV Network Inc.  
Technical facilities: 100-w TPO, 1.31-kw ERP, 95-ft. above ground, 5244-ft. above sea level, lat. 36° 29' 17", long. 103° 13' 20".  
Transmitter: 3-mi. NW of Clayton.
  - ★ **Clayton**—K21BB, Mountain TV Network Inc.  
Technical facilities: 1.34-kw ERP, lat. 36° 29' 17", long. 103° 13' 20".  
Transmitter: 3-mi. NW of Clayton.
  - ★ **Clayton**—K23AV, Mountain TV Network Inc.  
Technical facilities: 1.33-kw ERP, lat. 36° 29' 17", long. 103° 13' 20".  
Transmitter: 3-mi. NW of Clayton.
  - ★ **Clayton**—K25BL, Mountain TV Network Inc.  
Technical facilities: 1.32-kw ERP, lat. 36° 29' 17", long. 103° 13' 20".  
Transmitter: 6-mi. NW of Clayton.
  - ★ **Clayton**—K27CQ, Mountain TV Network Inc.  
Technical facilities: 100-w TPO, 1.36-kw ERP, 95-ft. above ground, 5246-ft. above sea level, lat. 36° 29' 17", long. 103° 13' 20".  
Transmitter: 3-mi. NW of Clayton.
  - ★ **Clayton & rural Union County**—K29BF, Mountain TV Network Inc.  
Technical facilities: 100-w TPO, 1.35-kw ERP, 93-ft. above ground, 5130-ft. above sea level, lat. 36° 29' 17", long. 103° 13' 20".  
Transmitter: 3-mi. NW of Clayton.
  - ★ **Clovis**—K43BC, Ramar Communications Inc.  
Technical facilities: 2.73-kw ERP, lat. 34° 21' 48", long. 103° 13' 05".
  - Clovis**—K45BF, Cannan Communications Inc. Phone: 806-383-3321.  
Technical facilities: 2.72-kw ERP, lat. 34° 21' 48", long. 103° 13' 05".  
Requests modification of CP for change to 4711-ft. above sea level.  
Transmitter: Swift Plant Rd., Clovis, NM.  
Equipment: Television Technology transmitter; Scala antenna.  
Began Operation: April 1, 1987.
  - Note:** Operating as a translator; primary station KAMR-TV, Amarillo, TX.
  - **Clovis**—Ch. 9, BT Bcstg.
  - **Clovis**—Ch. 24, Hermelinda Rodriguez.
  - **Clovis**—Ch. 47, Juan Villareal.
  - ★ **Clovis-Farwell, TX**—K43BU, Marsh Media Inc.  
Technical facilities: 1000-w TPO, 7.90-kw ERP, 406-ft. above ground, 4711-ft. above sea level, lat. 34° 26' 26", long. 103° 12' 26".  
Transmitter: Approx. 2-mi. N of Clovis.
  - Crownpoint**—K38AU, Navajo Community College.  
Technical facilities: 0.56-kw ERP, lat. 35° 54' 29", long. 108° 46' 21".  
Transmitter: Deza Bluff, NM.  
Began Operation: Fall 1988.  
Planned locally originated programming: Health; sports; language oriented programming; navajo events; news; educational; public affairs.  
Planned satellite programming: CNN; PBS; WTBS (I) Atlanta.  
Personnel: Dr. Curtis Sweet, director.
  - Note:** See K40AP, Tsalle, AZ.
  - ★ **Deming**—K25AP, Rural Television System.  
Technical facilities: 0.53-kw ERP, lat. 32° 12' 00", long. 107° 36' 00".
  - ★ **Farmington**—K25CM, Linda D. Clevenger.  
Technical facilities: 100-w TPO, 0.729-kw ERP, 145-ft. above ground, 5643-ft. above sea level, lat. 36° 43' 08", long. 108° 12' 34".  
Transmitter: 1.1-mi. SW of center of city at 199.13° T.
  - ★ **Farmington**—K29B0, Linda D. Clevenger.
  - ★ **Farmington**—K31BK, Animas Minority Bcstrs. Inc.  
Technical facilities: 200-w TPO, 2.68-kw ERP, 69-ft. above ground, 5889-ft. above sea level, lat. 36° 41' 49", long. 108° 13' 13".  
Transmitter: Hwy. 371 in the Shannon Bluffs, Farmington.
  - Farmington**—K43AI, Regents of U. of NM & Albuquerque Bd. of Ed. Phone: 505-277-2121.  
Technical facilities: 100-w TPO, 1.10-kw ERP, 157-ft. above ground, 5943-ft. above sea level, lat. 36° 41' 48", long. 108° 10' 39".  
Transmitter: 3.23 mi. SE of Farmington on Farmington Bluffs.  
Equipment: Television Technology transmitter; Scala antenna.  
Began Operation: March 1, 1986.  
Personnel: See KNME-TV, Albuquerque.
  - Note:** Operating as a translator, primary station KNME-TV, Albuquerque, NM.
  - ★ **Farmington**—K47CE, San Juan Bcstg. Corp.  
Technical facilities: 200-w TPO, 2.65-kw ERP, 69-ft. above ground, 5889-ft. above sea level, lat. 36° 41' 49", long. 108° 13' 13".  
Transmitter: Hwy. 371 in the Shannon Bluffs, Farmington.
  - ★ **Farmington**—K508N, Channel 2 Assoc., Debtor-in-Possession.
  - Farmington**—K55DW, N & K LPTV of Farmington Inc.  
Technical facilities: 100-w TPO, 1.25-kw ERP, 247-ft. above ground, 5885-ft. above sea level, lat. 36° 41' 45", long. 108° 13' 23".  
Transmitter: Approx. 2.5-mi. S of Farmington.
  - Note:** Operating as a translator, primary station KGSW, Albuquerque, NM.
  - **Farmington**—Ch. 4, Russell Communications.
  - **Farmington**—Ch. 27, Minerva Rodriguez Frias.
  - ★ **Gallup**—K17AK, Buenaventura.  
Technical facilities: 1.27-kw ERP, lat. 35° 32' 02", long. 108° 42' 22".
  - ★ **Gallup**—K20CG, Mountain TV Network Inc.  
Technical facilities: 100-w TPO, 0.867-kw ERP, 95-ft. above ground, 7136-ft. above sea level, lat. 35° 32' 50", long. 108° 41' 29".  
Transmitter: 3-mi. NE of Gallup.
  - **Gallup**—Ch. 22, Mountain TV Network Inc.
  - ★ **Gallup**—K26BA, Mountain TV Network Inc.  
Technical facilities: 0.91-kw ERP, lat. 35° 32' 50", long. 108° 41' 29".  
Transmitter: 3-mi. NE of Gallup.
  - ★ **Gallup**—K28CK, Mountain TV Network Inc.  
Technical facilities: 100-w TPO, 0.903-kw ERP, 95-ft. above ground, 7136-ft. above sea level, lat. 35° 32' 50", long. 108° 41' 29".  
Transmitter: 3-mi. NE of Gallup.
  - **Gallup**—Ch. 34, Nathan R. Berke.
  - ★ **Grants**—K17CE, Mountain TV Network Inc.  
Technical facilities: 100-w TPO, 1.31-kw ERP, 95-ft. above ground, 7123-ft. above sea level, lat. 35° 02' 39", long. 107° 47' 22".  
Transmitter: 7-mi. SSE of Grants.
  - ★ **Grants**—K21BM, Mountain TV Network Inc.  
Technical facilities: 1000-w TPO, 23.1-kw ERP, 121-ft. above ground, 7149-ft. above sea level, lat. 35° 07' 10", long. 107° 54' 08".  
Transmitter: Approx. 5-mi. WSW of Grants

## Low Power TV Stations—New Mexico

- \* Grants—K25CN**, Mountain TV Network Inc.  
Technical facilities: 100-w TPO, 1.32-kw ERP, 95-ft. above ground, 7123-ft. above sea level, lat. 35° 02' 39", long. 107° 47' 22".  
Transmitter: 7-mi. SSE of Grants.
- \* Grants—K29AN**, Mountain TV Network Inc.  
Technical facilities: 1.35-kw ERP, lat. 35° 02' 39", long. 107° 47' 22".  
Transmitter: 7-mi. SSE of Grants.
- \* Grants—K33BE**, Mountain TV Network Inc.  
Technical facilities: 1.38-kw ERP, lat. 35° 02' 39", long. 107° 47' 22".  
Transmitter: 7-mi. SSE of Grants.
- \* Hobbs—K14HQ**, Mountain TV Network Inc.  
Technical facilities: 100-w TPO, 0.639-kw ERP, 95-ft. above ground, 3845-ft. above sea level, lat. 32° 52' 11", long. 103° 11' 52".  
Transmitter: 9-mi. NNW of Hobbs.
- \* Hobbs—K17BW**, American Lo-Power Network Inc.  
Technical facilities: 1000-w TPO, 2.93-kw ERP, 200-ft. above ground, 3848-ft. above sea level, lat. 32° 43' 28", long. 103° 09' 03".  
Transmitter: 1.5-mi. NW of Hobbs.
- \* Hobbs—K18BX**, Mountain TV Network Inc.  
Technical facilities: 100-w TPO, 0.653-kw ERP, 95-ft. above ground, 3845-ft. above sea level, lat. 32° 52' 11", long. 103° 11' 52".  
Transmitter: 9-mi. NNW of Hobbs.
- \* Hobbs—K23BX**, Video Marketing Network Inc.  
Technical facilities: 1000-w TPO, 13.5-kw ERP, 282-ft. above ground, 3891-ft. above sea level, lat. 32° 40' 50", long. 103° 08' 40".  
Transmitter: S. Grimes at Stanolin, Hobbs.
- \* Hobbs—K39BU**, Black Media Assoc.  
Technical facilities: 1000-w TPO, 13.6-kw ERP, 246-ft. above ground, 3855-ft. above sea level, lat. 32° 40' 50", long. 103° 08' 40".  
Transmitter: S. Grimes at Stanolin Rd., Hobbs.
- \* Hobbs—K45BV**, Mountain TV Network Inc.  
Technical facilities: 100-w TPO, 0.726-kw ERP, 95-ft. above ground, 3845-ft. above sea level, lat. 32° 52' 11", long. 103° 11' 52".  
Transmitter: 2-mi. NNW of Hobbs.
- \* Hobbs—K47CF**, American Lo-Power TV Network Inc.  
Technical facilities: 1000-w TPO, 2.70-kw ERP, 200-ft. above ground, 3847-ft. above sea level, lat. 32° 43' 28", long. 103° 09' 03".  
Transmitter: 1.5-mi. NW of Hobbs.
- \* Hobbs—K65DX**, Southwest Community TV.  
Technical facilities: 1000-w TPO, 1.99-kw ERP, 505-ft. above ground, 4157-ft. above sea level, lat. 32° 43' 28", long. 103° 05' 46".  
Transmitter: 2.5-mi. E of city, off Hwy. 180.
- \* Hobbs—Ch. 40**, Evangelina Garcia Garza.
- \* Las Vegas—K538Y**, Mountain TV Network Inc.  
Technical facilities: 0.60-kw ERP, lat. 35° 41' 46", long. 105° 17' 48".
- \* Los Alamos—K51BZ**, Northern New Mexico Christian Bcstrs.  
Technical facilities: 1000-w TPO, 12.7-kw ERP, 49-ft. above ground, 7259-ft. above sea level, lat. 35° 52' 56", long. 106° 17' 06".  
Transmitter: 112 East Rd., Los Alamos.
- \* Penasco—K41CC**, Penasco Social Action Committee.  
Technical facilities: 10-w TPO, 0.262-kw ERP, 20-ft. above ground, 8018-ft. above sea level, lat. 36° 13' 02", long. 105° 43' 59".  
Transmitter: 5-mi. W of Penasco.
- \* Raton—K24CB**, Mountain TV Network Inc.  
Technical facilities: 100-w TPO, 1.32-kw ERP, 95-ft. above ground, 7648-ft. above sea level, lat. 36° 48' 21", long. 104° 30' 03".  
Transmitter: 6-mi. SSW of Raton.
- \* Raton—K32AW**, Mountain TV Network Inc.  
Technical facilities: 1.38-kw ERP, lat. 36° 48' 21", long. 104° 30' 03".  
Transmitter: 6-mi. SSW of Raton.
- \* Raton—K34BI**, Mountain TV Network Inc.  
Technical facilities: 1.37-kw ERP, lat. 36° 48' 21", long. 104° 30' 03".  
Transmitter: 6-mi. SSW of Raton.
- \* Raton—K36AT**, Mountain TV Network Inc.  
Technical facilities: 1.40-kw ERP, lat. 36° 48' 21", long. 104° 30' 03".  
Transmitter: 6-mi. SSW of Raton.
- \* Raton—Ch. 30**, Mountain TV Network Inc.
- \* Roswell—K39BM**, Todd, Branton & Fugit.  
Technical facilities: 100-w TPO, 0.931-kw ERP, 394-ft. above ground, 4002-ft. above sea level, lat. 33° 22' 48", long. 104° 33' 20".  
Transmitter: 1200-ft. S of Summit St., Roswell.
- \* Roswell—K51BU**, Low Power Technology Inc.  
Technical facilities: 26.8-kw ERP, lat. 33° 24' 33", long. 104° 30' 51".
- \* Roswell—K56CZ**, Mountain States Bcstg.  
Technical facilities: 100-w TPO, 2.05-kw ERP, 299-ft. above ground, 3914-ft. above sea level, lat. 33° 22' 48", long. 104° 33' 20".  
Transmitter: 1200-ft. S. of Summit St. & 500-ft. W. of Aspen St., in SW Roswell.
- \* Roswell—K57DW**, SWC Network Inc.  
Technical facilities: 100-w TPO, 2.56-kw ERP, 49-ft. above ground, 3802-ft. above sea level, lat. 33° 24' 05", long. 104° 22' 34".  
Transmitter: Commanche Hill, approx. 7.5-mi. E of Roswell.
- Ruidoso—K35AN**, Todd, Branton, Wooton & Fugit.  
Technical facilities: 1.13-kw ERP, lat. 33° 24' 14", long. 105° 46' 53".
- \* Santa Fe—K52BS**, Penny Drucker.  
Phone: 303-526-1039.  
Studio: Eldorado Hotel, Santa Fe, NM.  
Technical facilities: 100-w TPO, 1.50-kw ERP, 93-ft. above ground, 8479-ft. above sea level, lat. 35° 40' 42", long. 105° 53' 10".  
Transmitter: 2-mi. E of Santa Fe.  
Planned satellite programming: Hit Video USA; KUBD-TV (I), Denver.  
Advertising: Planned. Rates: \$15.00/30 Sec.; \$25.00/Min.; \$150.00/Hour.
- \* Santa Fe—K57DM**, SWC Network Inc.  
Technical facilities: 1.06-kw ERP, lat. 35° 40' 00", long. 106° 00' 50".
- \* Santa Fe—Ch. 19**, American Christian TV System Inc.
- \* Santa Fe—Ch. 30**, K. Sandoval Burke.
- \* Santa Rosa—K15BF**, Mountain TV Network Inc.  
Technical facilities: 0.85-kw ERP, lat. 35° 02' 11", long. 104° 31' 33".  
Transmitter: 12-mi. NW of South Rosa.
- \* Santa Rosa—K21AW**, Mountain TV Network Inc.  
Technical facilities: 0.891-kw ERP, lat. 35° 02' 11", long. 104° 31' 33".  
Transmitter: 12-mi. NW of Santa Rosa.
- \* Santa Rosa—K31CE**, Mountain TV Network Inc.  
Technical facilities: 1000-w TPO, 0.923-kw ERP, 95-ft. above ground, 5217-ft. above sea level, lat. 35° 02' 11", long. 104° 31' 33".  
Transmitter: 12-mi. NW of Santa Rosa.
- \* Santa Rosa—K33BM**, Mountain TV Network Inc.  
Technical facilities: 100-w TPO, 0.918-kw ERP, 95-ft. above ground, 5217-ft. above sea level, lat. 35° 02' 11", long. 104° 31' 33".  
Transmitter: 12-mi. NW of Santa Rosa.
- \* Santa Rosa—K39BE**, Mountain TV Network Inc.  
Technical facilities: 0.96-kw ERP, lat. 35° 02' 11", long. 104° 31' 33".  
Transmitter: 12-mi. NW of Santa Rosa.
- \* Santa Rosa—K41AU**, Mountain TV Network Inc.  
Technical facilities: 0.953-kw ERP, lat. 35° 02' 11", long. 104° 31' 33".  
Transmitter: 12-mi. NW of Santa Rosa.
- \* Santa Rosa—K43AZ**, Mountain TV Network Inc.  
Technical facilities: 0.972-kw ERP, lat. 35° 02' 11", long. 104° 31' 33".  
Transmitter: 12-mi. NW of Santa Rosa.
- \* Shiprock—K48AW**, Navajo Community College. Phone: 602-787-6132.  
Technical facilities: 100-w TPO, 0.578-kw ERP, 55-ft. above ground, 5140-ft. above sea level, lat. 36° 48' 40", long. 108° 40' 49".  
Requests modification of CP for change to 5059-ft. above sea level, lat. 36° 48' 16", long. 108° 41' 41".  
Transmitter: 1.5-mi. NNW of Shiprock at Shiprock Campus of Navajo Community College.  
Transmitter: N of Shiprock.  
Planned locally originated programming: Health; sports; language oriented programming; navajo events; news; educational; public affairs.  
Planned satellite programming: Learning Channel.  
Personnel: Dr. Curtis Sweet, director.  
Note: See K40AP, Tsaile, AZ.
- \* Silver City & Bayard—K58CN**, Tricia & Michael Vinson, Trustees.  
Technical facilities: 100-w TPO, 0.981-kw ERP, 90-ft. above ground, 7725-ft. above sea level, lat. 32° 51' 21", long. 108° 14' 30".  
Transmitter: 1.3-mi. SW of Pinos Altos.
- \* Socorro—K18CF**, Mountain TV Network Inc.  
Technical facilities: 100-w TPO, 0.871-kw ERP, 95-ft. above ground, 7385-ft. above sea level, lat. 34° 10' 55", long. 106° 59' 44".  
Transmitter: 9-mi. NW of Socorro.
- \* Socorro—K20AS**, Mountain TV Network Inc.  
Technical facilities: 0.86-kw ERP, lat. 34° 10' 55", long. 106° 59' 44".  
Transmitter: 9-mi. NW of Socorro.
- \* Socorro—K26AR**, Mountain TV Network Inc.  
Technical facilities: 0.90-kw ERP, lat. 34° 10' 55", long. 106° 59' 44".  
Transmitter: 9-mi. NW of Socorro.
- \* Socorro—K28CE**, The Church of the Crosses Inc.  
Technical facilities: 100-w TPO, 3.61-kw ERP, 40-ft. above ground, 7270-ft. above sea level, lat. 34° 03' 20", long. 106° 57' 45".  
Transmitter: Socorro Peak, 3-mi. W of Socorro.
- \* Socorro—K38BG**, Mountain TV Network Inc.  
Technical facilities: 0.93-kw ERP, lat. 34° 10' 55", long. 106° 59' 44".
- \* Taos—Ch. 17**, Mountain TV Network Inc.
- \* Taos—Ch. 38**, El Crepusculo Inc.
- \* Truth or Consequences—K25AM**, Mountain TV Network Inc.  
Technical facilities: 0.66-kw ERP, lat. 33° 08' 52", long. 107° 29' 42".
- \* Tucumari—K20BQ**, Mountain TV Network Inc.  
Technical facilities: 100-w TPO, 0.87-kw ERP, 95-ft. above ground, 4513-ft. above sea level, lat. 35° 12' 12", long. 103° 47' 38".  
Transmitter: Approx. 4-mi. NW of Tucumari.
- \* Tucumari—K22BE**, Mountain TV Network Inc.  
Technical facilities: 0.89-kw ERP, lat. 35° 12' 12", long. 103° 47' 38".  
Transmitter: Approx. 4-mi. NW of Tucumari.
- \* Tucumari—Ch. 28**, Mountain TV Network Inc.
- \* Tucumari—K30CM**, Mountain TV Network Inc.  
Technical facilities: 100-w TPO, 0.92-kw ERP, 95-ft. above ground, 4514-ft. above sea level, lat. 35° 12' 12", long. 103° 47' 38".  
Transmitter: Approx. 4-mi. NW of Tucumari.
- \* Tucumari—K32BI**, Mountain TV Network Inc.  
Technical facilities: 100-w TPO, 1.22-kw ERP, 39-ft. above ground, 4778-ft. above sea level, lat. 35° 08' 20", long. 103° 41' 45".  
Transmitter: Tucumari Mountain, 3-mi. SSE of Tucumari.
- \* Tucumari—K38CE**, Mountain TV Network Inc.  
Technical facilities: 100-w TPO, 0.934-kw ERP, 95-ft. above ground, 4515-ft. above sea level, lat. 35° 12' 12", long. 103° 47' 38".  
Transmitter: 4-mi. NW of Tucumari.
- \* Tucumari—K40BJ**, Evarista Romero.  
Technical facilities: 100-w TPO, 1.89-kw ERP, lat. 35° 07' 50", long. 103° 42' 26".  
Transmitter: 0.5-mi. W of Tucumari Mountain, 3-mi. SE of Tucumari.
- \* Tucumari—Ch. 48**, Juan Ramon Ortiz.
- \* Tucumari & rural Quay County—K50CG**, Mountain TV Network Inc.

**Technical facilities:** 100-w TPO, 0.98-kw ERP, 95-ft. above ground, 4514-ft. above sea level, lat. 35° 12' 12", long. 103° 47' 38".  
**Transmitter:** 4-mi NW of Tumcumcari.

\* **Tularosa**—Ch. 29, Impact Television Group Inc.

## NEW YORK

\* **Albany**—Ch. 8, Ideal American Television Inc.

\* **Albany**—W29AL, American Christian Television System.

**Technical facilities:** 1000-w TPO, 10.4-kw ERP, 735-ft. above ground, 906-ft. above sea level, lat. 42° 38' 55", long. 73° 45' 46".

Requests modification of CP for change to 33.80-kw ERP 659-ft. above sea level, lat. 42° 52' 44", long. 73° 51' 47".

**Transmitter:** Empire State Plaza tower, Albany.

\* **Albany**—W588B, LPTV Services.

**Technical facilities:** 100-w TPO, 0.919-kw ERP, 43-ft. above ground, 233-ft. above sea level, lat. 42° 37' 20", long. 73° 49' 04".

**Transmitter:** 14 Greenleaf Dr., Albany.

\* **Auburn**—W48AO, Sonny Persad.

**Technical facilities:** 100-w TPO, 1.15-kw ERP, 230-ft. above ground, 938-ft. above sea level, lat. 42° 55' 43", long. 76° 33' 39".

**Transmitter:** 85 Osborne St.

\* **Auburn**—W54AK, Dr. Sonny Persad.

**Technical facilities:** 1000-w TPO, 18.1-kw ERP, 180-ft. above ground, 889-ft. above sea level, lat. 42° 55' 43", long. 76° 33' 39".

**Transmitter:** 85 Osborne St., Auburn.

\* **Binghamton**—W14AH, Trinity Broadcasting Network Inc. Phone: 714-832-2950.

**Technical facilities:** 100-w TPO, lat. 42° 03' 22", long. 75° 56' 39".

Scheduled to begin operation: December 31, 1988.

\* **Buffalo**—W58AV, Citizens Television Systems Inc. Phone: 716-884-9228.; 716-884-9229.

**Studio:** 18 Agassiz Circle, Buffalo, NY 14214.  
**Technical facilities:** 1000-w TPO, 15.14-kw ERP, 576-ft. above ground, 1167-ft. above sea level, lat. 42° 52' 47", long. 78° 52' 36".

**Transmitter:** Marine Midland Center.

**Equipment:** Television Technology transmitter; Bogner antenna.

**Multichannel TV Sound:** Stereo & separate audio program.

**Satellite Earth Station:** Superior; Scientific-Atlanta receivers.

Scheduled to begin operation: September 15, 1988.

**Planned locally originated programming:** Art profiles; health; specials; children's programming; exercise; sports; classified advertising; hunting & fishing show; community programming; language programming; city council meetings; state university sports; local special events; music; sports magazine; parades; music video clips; documentaries; music videos with DJ; talk shows; historical documentaries; variety shows; ethnic; news; entertainment; educational; college courses; public access; public affairs; religious.

**Planned satellite programming:** Biznet; Hit Video USA; Learning Channel; movies;

music videos; news; religious; sports; Syndicated Programming.

**Advertising:** Planned. Rates: \$25/30 Sec.; \$45/Min.; \$300/Hour.

**Personnel:** John Weichman, general manager; Deborah Heisler, sales; David Ross, engineering.

\* **Buffalo**—W67BV, K. Sandoval Burke.

**Technical facilities:** 1000-w TPO, 29.4-kw ERP, 568-ft. above ground, 1171-ft. above sea level, lat. 42° 52' 47", long. 78° 52' 36".

**Transmitter:** Marine Medical Center, Washington & Carroll Sts., Buffalo.

\* **Canton & Potsdam**—W108U, David James Alteri.

**Technical facilities:** 10-w TPO, 0.20-kw ERP, 164-ft. above ground, 584-ft. above sea level, lat. 44° 38' 38", long. 75° 03' 32".

**Transmitter:** Rte. 11, Potsdam.

\* **Canton & Potsdam**—W34AR, David James Alteri.

**Technical facilities:** 1000-w TPO, 16.0-kw ERP, 164-ft. above ground, 584-ft. above sea level, lat. 44° 38' 38", long. 75° 08' 32".

**Transmitter:** Rte. 11, Potsdam.

\* **Cazenovia**—W07CA, Craig L. Fox.

**Technical facilities:** 10-w TPO, 0.10-kw ERP, 62-ft. above ground, 1394-ft. above sea level, lat. 42° 57' 18", long. 75° 53' 40".

**Transmitter:** Syracuse Rd., Rte. 92, Cazenovia.

**Dewitt**—W18AL, Syracuse TV Corp. Phone: 315-472-0200.

**Studio:** 401 W. Kirkpatrick St., Syracuse, NY 13204.

**Technical facilities:** 1000-w TPO, 21.17-kw ERP, 330-ft. above ground, 1000-ft. above sea level, lat. 43° 00' 25", long. 76° 05' 38".

**Transmitter:** Old Stonehouse Rd., De Witt.  
**Equipment:** Erncee transmitter; Bogner antenna.

**Satellite Earth Station:** Paraclypse; Chapparral receivers.

Began Operation: October 9, 1984.

**Locally originated programming:** Classified advertising; religious; shopping services.

**Advertising:** Yes. Rates: \$10.00/Hour.

**Personnel:** Craig Fox, general manager.

\* **East Hampton**—W14AG, Global Village Video Resource Center.

**Technical facilities:** 81.65-w TPO, 0.964-kw ERP, 104-ft. above ground, 217-ft. above sea level, lat. 40° 59' 30", long. 72° 10' 35".

Began Operation: May 1, 1987.

**Locally originated programming:** News.

**Advertising:** Planned.

\* **Ellenville**—W08BZ, Zenon Reynarowych.

**Technical facilities:** 0.01-kw ERP, lat. 41° 40' 19", long. 74° 23' 24".

\* **Glen Spey**—W08CA, Zenon Reynarowych.

**Technical facilities:** 0.06-kw ERP, lat. 41° 28' 28", long. 74° 49' 31".

\* **Glens Falls**—W08CJ, Grich Bcstg. Corp.

**Studio:** Mark Plaza, Quaker Rd., Glens Falls, NY 12801.

**Technical facilities:** 10-w TPO, 0.019-kw ERP, 161-ft. above ground, 489-ft. above sea level, lat. 43° 18' 29", long. 73° 38' 32".

**Transmitter:** Jay St., Glens Falls.

**Equipment:** Television Technology transmitter; Scala antenna.

**Multichannel TV Sound:** Stereo only.

**Satellite Earth Stations:** Paraclypse 3.6-meter; Chapparral 3.6-meter; Sony receivers.

Began Operation: December 18, 1987.

**Locally originated programming:** Specials; local sports; community programming; city council meetings; magazines; local special events; parades; talk shows; variety shows; news; weather; public affairs; managers mailbox.

**Satellite programming:** Tempo TV.

**Personnel:** James E. Grich, pres. & general manager; Jerry Shepard, sales dir.; Neil Wallace, production supervisor; Daniel Shipski, engineer; Elizabeth Myers, traffic.

\* **Glens Falls**—W14AZ, Control Design Service.

**Technical facilities:** 100-w TPO, 6.94-kw ERP, 174-ft. above ground, 912-ft. above sea level, lat. 43° 29' 15", long. 73° 45' 32".

**Transmitter:** Hillside 1.2-mi. SE of Warrensburg.

\* **Greenburg**—Ch. 23, Quali-Tech Telecommunications.

\* **Hampton Bays**—W57AZ, Lawrence P. O'Daly.

**Technical facilities:** 500-w TPO, 10.9-kw ERP, 207-ft. above ground, 185-ft. above sea level, lat. 40° 51' 34", long. 72° 31' 40".

**Transmitter:** 41 Rampasture Lane.

\* **Hauppauge**—W38AK, International Cultural Network.

**Technical facilities:** 100-w TPO, 1.08-kw ERP, 318-ft. above ground, 186-ft. above sea level, lat. 40° 48' 28", long. 73° 10' 49".

**Transmitter:** Ross High School, Brentwood.

\* **Ithaca**—W26AN, Park Bcstg. Inc.

**Technical facilities:** 100-w TPO, 1.32-kw ERP, 79-ft. above ground, 512-ft. above sea level, lat. 42° 26' 16", long. 76° 29' 46".

**Transmitter:** The Tower Bldg., Terrace Hill, Ithaca.

\* **Jamestown**—W108H, Trinity Bcstg. Network Inc.

**Technical facilities:** 10-w TPO, 0.026-kw ERP, 77-ft. above ground, 1774-ft. above sea level, lat. 42° 07' 55", long. 79° 13' 09".

**Transmitter:** 3-mi. NE of Jamestown.

\* **Jamestown**—W43AP, Ogden Newspaper Inc.

**Technical facilities:** 1000-w TPO, 8.47-kw ERP, 194-ft. above ground, 1647-ft. above sea level, lat. 42° 05' 11", long. 79° 14' 20".

**Transmitter:** 15 W. Second St., Jamestown.

\* **Kerhonkson**—W26AC, Barrett, Dunn & Ray.

**Technical facilities:** 0.73-kw ERP, lat. 41° 47' 20", long. 74° 17' 30".

\* **Massena**—W26AE, Blacks Desiring Media Inc.

**Technical facilities:** 5.88-kw ERP, lat. 44° 53' 42", long. 74° 56' 05".

\* **Massena**—W42AP, Blacks Desiring Media Inc.

**Technical facilities:** 1000-w TPO, 5.58-kw ERP, 244-ft. above ground, 478-ft. above sea level, lat. 44° 53' 42", long. 74° 56' 05".

Requests modification of CP for change to 73.60-kw ERP 564-ft. above sea level, lat. 44° 54' 14", long. 74° 53' 01".

**Transmitter:** 3.4-mi. SW of city.

\* **Massena**—W45AE, Blacks Desiring Media Inc.

**Technical facilities:** 5.53-kw ERP, lat. 44° 53' 42", long. 74° 56' 05".

\* **Massena**—W47AQ, Blacks Desiring Media Inc.

**Technical facilities:** 1000-w TPO, 5.51-kw ERP, 249-ft. above ground, 486-ft. above sea level, lat. 44° 53' 42", long. 74° 56' 05".

**Transmitter:** 3.4-mi. SW of city at 215° T.

\* **Massena**—W51AM, Blacks Desiring Media Inc.

**Technical facilities:** 5.49-kw ERP, lat. 44° 53' 42", long. 74° 56' 05".

\* **Mineola**—W57BC, Richard D. Bogner & Leonard H. King.

**Technical facilities:** 1000-w TPO, 30.0-kw ERP, 259-ft. above ground, 322-ft. above sea level, lat. 40° 42' 59", long. 73° 34' 56".

**Transmitter:** Maria Regina High School, 1333 Admiral Lane.

\* **Monticello**—W27AL, Phyllis Teasdale.

**Planned locally originated programming:** Sports; community programming; local special events; sports magazine; ethnic.

**Newcomb**—W12BG, Town of Newcomb. Phone: 518-582-3211.

**Technical facilities:** 1.00-w TPO, 0.008-kw ERP, 75-ft. above ground, 2165-ft. above sea level, lat. 43° 57' 22", long. 74° 10' 26".

**Transmitter:** 1.5-mi. SW of Newcomb Central School building.

**Equipment:** Television Technology transmitter; ChannelMaster antenna.

Began Operation: January 1, 1984.

**Personnel:** Charles Maddison, town supervisor; Robert C. Greene, engineer.

**Note:** Operating as a translator; primary station WVER Rutland, VT.

**New York**—W53AA, Accord Communications Inc.

**Technical facilities:** 8.00-kw ERP.

**Note:** Authorized as a translator.

**New York**—W60AI, Silver King Broadcasting. Phone: 201-643-6800.; 212-582-6800.

**Studio:** 390 W. Market St., Newark, NJ 07107.

**Technical facilities:** 1000-w TPO, 45.5-kw ERP, 1390-ft. above ground, 1400-ft. above sea level, lat. 40° 42' 40", long. 74° 00' 49".

**Transmitter:** World Trade Center, New York, NY.

**Equipment:** Acrodyne transmitter; Bogner antenna.

**Satellite Earth Stations:** Vertex; ChannelMaster; Pinzone receivers.

Began Operation: January 1, 1978.

**Personnel:** Ella Connors, station mgr.

\* **New York**—Ch. 17, National Bcstg. Co. Inc.

\* **New York**—Ch. 19, National Innovative Programming Network.

\* **Olean**—W16AM, Black Media Assoc.

**Technical facilities:** 100-w TPO, 1.35-kw ERP, 190-ft. above ground, 2136-ft. above sea level, lat. 42° 06' 24", long. 78° 23' 28".

**Transmitter:** On Windfall, 1.7-mi. NE of Olean.

**Olean**—W20AB, Olean Television Station. Phone: 716-373-2488.

**Studio:** 245-247 N. Union St., Olean, NY 14760.

**Technical facilities:** 1000-w TPO, 12.5-kw ERP, lat. 42° 04' 50", long. 78° 25' 50".  
**Transmitter:** 245 N. Union St., Olean, NY.  
**Equipment:** Erncee transmitter; Scala antenna.

## Low Power TV Stations—New York

Satellite Earth Stations: DX Antenna 5-meter & 3-meter; Sony receivers.

Began Operation: December 28, 1986.

Locally originated programming: Health; children's programming; horror shows; community programming; city council meetings; magazines; state university sports; local special events; music; sports magazine; music video clips; variety shows; educational; character generated news; religious.

Planned locally originated programming: Hunting & fishing show; news.

Satellite programming: ACTS; Biznet; Country Music TV; INN; International TV Network; movies; Tempo TV; Wall Street Journal Report.

Advertising: Yes. Rates: \$10.00-\$25.00/30sec.; \$20.00/min.

Personnel: Brent Deschler, station mgr.; Richard Richter, sales manager; Carl Stiefater, chief engineer.

**★ Olean—W22AG, Impact Television Group Inc.**

Technical facilities: 1000-w TPO, 1.31-kw ERP, 206-ft. above ground, 2117-ft. above sea level, lat. 42° 06' 24", long. 78° 23' 28".

**★ Olean—W25AK, Olean Television Station.**

Technical facilities: 100-w TPO, 1.34-kw ERP, 180-ft. above ground, 2258-ft. above sea level, lat. 42° 03' 04", long. 78° 25' 13".

Transmitter: Savage Hollow Rd.

Equipment: Television Technology transmitter; Bogner antenna.

**Note:** For programming & personnel, see W20AB, Olean.

**★ Olean—W38AP, Impact Television Group Inc.**

Technical facilities: 100-w TPO, 1.26-kw ERP, 190-ft. above ground, 2136-ft. above sea level, lat. 42° 06' 24", long. 78° 23' 28".

Transmitter: On Windfall, 1.7-mi. NE of Olean.

**Olean—W51AN, Trinity Bcstg. Network Inc.** Phone: 714-832-2950.

Technical facilities: 100-w TPO, 1.35-kw ERP, 60-ft. above ground, 2097-ft. above sea level, lat. 42° 06' 24", long. 78° 23' 28".

Transmitter: 1.7-mi. NE of Olean.

Equipment: Bogner antenna.

Began Operation: November 28, 1986.

Satellite programming: Trinity Bcstg. Network.

**★ Oneida, Wampsville, Ourhamville, Verona & Vernon.—W13BR, Kevin O'Kane.**

Technical facilities: 10-w TPO, 0.091-kw ERP, 92-ft. above ground, 535-ft. above sea level, lat. 43° 05' 35", long. 75° 39' 06".

Transmitter: 240 Main St., Oneida.

**Plainview-Hicksville—W44AI, Richard Bogner & Leonard King.** Phone: 516-997-7800.

Studio: 110 E. 23 St., New York, NY 10010. Technical facilities: 1000-w TPO, 131-kw ERP, 324-ft. above ground, 230-ft. above sea level, lat. 40° 47' 19", long. 73° 27' 09".

Transmitter: Mineola, NY.

Equipment: Emcee transmitter; Bogner antenna.

Began Operation: April 1, 1987.

Locally originated programming: Music video clips; music videos with DJ; ethnic; religious.

Planned locally originated programming: Educational; college courses.

Advertising: Yes. Rates: \$20.00/30 sec.

Personnel: Michael Bogner, station mgr.

**★ Plattsburgh—W14AV, Elizabeth A. Terrell.**

Technical facilities: 1000-w TPO, 19.3-kw ERP, 866-ft. above ground, 2946-ft. above sea level, lat. 44° 34' 26", long. 73° 40' 29".

Transmitter: Terry Mountain 15.4-mi. NW of Peru.

**Poughkeepsie—W42AE, Dutchess Community College.** Phone: 914-471-4500.

Studio: Pendell Rd., Poughkeepsie, NY 12601.

Technical facilities: 100-w TPO, 1.931-kw ERP, 135-ft. above ground, 1129-ft. above sea level, lat. 41° 43' 10", long. 73° 59' 45".

Transmitter: Illinois Mountain, approx. 3-mi. W of Poughkeepsie.

Equipment: Emcee transmitter; Bogner antenna.

Satellite Earth Stations: Scientific-Atlanta 4.5-meter & 2.8-meter; Scientific-Atlanta receivers.

Began Operation: January 21, 1981.

Locally originated programming: College courses.

Personnel: Jay Simpson, dir. of telecommunications.

**Note:** Operating as a translator part-time; primary station WMHT, Schenectady, NY.

**★ Rochester—W15AL, Monica Kimble.**

Technical facilities: 800-w TPO, 9.00-kw ERP, 151-ft. above ground, 866-ft. above sea level, lat. 43° 08' 07", long. 77° 35' 07".

Requests modification of CP for change to 40.6-kw ERP, 699-ft. above sea level, lat. 43° 11' 34", long. 77° 34' 57".

Transmitter: Pinnacle Hill, Rochester.

**★ Rochester—W40AG, Lamarca Community TV.**

Technical facilities: 1000-w TPO, 30.7-kw ERP, 272-ft. above ground, 810-ft. above sea level, lat. 43° 10' 37", long. 77° 28' 39".

Transmitter: 2.6-mi. SE of intersection of Plank Rd. & Scribner Rd., Rochester.

**★ Rochester—W51AY, Continental Satellite Corp.**

Technical facilities: 1000-w TPO, 10.2-kw ERP, 230-ft. above ground, 650-ft. above sea level, lat. 43° 11' 26", long. 77° 37' 08".

Transmitter: Seneca Towers, Rochester.

**★ Rome (north & south)—W12BZ, Kevin O'Kane.**

Technical facilities: 171-w TPO, 0.129-kw ERP, 171-ft. above ground, 584-ft. above sea level, lat. 43° 12' 18", long. 85° 14' 23".

Transmitter: Muck Rd., Rome.

**★ Syracuse—W11BP, Craig L. Fox.**

Technical facilities: 10-w TPO, 0.073-kw ERP, 332-ft. above ground, 1001-ft. above sea level, lat. 43° 00' 25", long. 76° 05' 38".

Transmitter: Old Stonehouse Rd.

**★ Syracuse—W13BU, Craig L. Fox.**

Technical facilities: 10-w TPO, 0.036-kw ERP, 269-ft. above ground, 669-ft. above sea level, lat. 43° 03' 10", long. 76° 09' 03".

Transmitter: 109 Warren St.

**Syracuse—W14AE, Channel America LPTV Holdings Inc.** Phone: 212-262-5353.

Technical facilities: 100-w TPO, 0.376-kw ERP, 345-ft. above ground, 1014-ft. above

sea level, lat. 43° 00' 25", long. 76° 05' 38".

Requests modification of CP for change to 14.60-kw ERP, 669-ft. above sea level, lat. 43° 03' 01", long. 76° 09' 03".

Transmitter to 109 S Warren St.

Transmitter: Old Stonehouse Rd., De Witt.

**Note:** Licensed as translator.

**Syracuse—W30AJ, Connecticut Home Theatre.**

Technical facilities: 100-w TPO, 2.01-kw ERP, 334-ft. above ground, 734-ft. above sea level, lat. 43° 03' 00", long. 76° 09' 04".

Transmitter: State Tower Bldg., 109 S. Warren St., Syracuse.

**★ Syracuse—W35AQ, Craig L. Fox.**

Technical facilities: 1000-w TPO, 16.2-kw ERP, 158-ft. above ground, 548-ft. above sea level, lat. 43° 03' 30", long. 76° 10' 00".

Transmitter: 401 W. Kirkpatrick St., Syracuse.

**★ Syracuse—W51BA, AGK Communications Assoc.**

Technical facilities: 165-w TPO, 1.46-kw ERP, 305-ft. above ground, 974-ft. above sea level, lat. 43° 00' 25", long. 76° 05' 38".

Requests modification of CP for change to, 3.64-kw ERP 778-ft. above sea level, lat. 43° 00' 32", long. 76° 06' 22". BMPTTL-880624UK.

Transmitter: Old Stonehouse Rd., Dewitt.

**★ Syracuse—W54AL, Syracuse TV Corp.**

Technical facilities: 890-w TPO, 29.3-kw ERP, 322-ft. above ground, 991-ft. above sea level, lat. 43° 00' 25", long. 76° 05' 38".

Requests CP for change to 23.40-kw ERP, 1723-ft. above sea level, lat. 42° 56' 47", long. 76° 01' 24". Transmitter to Sevier Rd.

Transmitter: Old Stonehouse Rd., Dewitt, NY.

**Utica—W41AE, Trinity Bcstg. Network Inc.** Phone: 714-832-2950.

Technical facilities: 1000-w TPO, 13.2-kw ERP, 190-ft. above ground, 1397-ft. above sea level, lat. 43° 08' 38", long. 75° 10' 44".

Transmitter: WIBQ-FM tower.

Equipment: Scala antenna.

Began Operation: November 28, 1986.

Satellite programming: Trinity Bcstg. Network.

**★ Utica—W53AM, Kevin O'Kane.**

Technical facilities: 1000-w TPO, 13.5-kw ERP, 453-ft. above ground, 1476-ft. above sea level, lat. 43° 08' 46", long. 75° 10' 40".

Transmitter: Smith Hill Rd.

**★ Utica, Marcy, Oerfield, Schuyler & Frankfort.—W11BS, Kevin O'Kane.**

Technical facilities: 10-w TPO, 0.091-kw ERP, 305-ft. above ground, 1496-ft. above sea level, lat. 43° 08' 46", long. 75° 10' 40".

Transmitter: Smith Hill Rd., Deerfield.

**★ Vienna—W22AO, John F. Bunkfeldt.**

Technical facilities: 1000-w TPO, 16.1-kw ERP, 187-ft. above ground, 692-ft. above sea level, lat. 43° 14' 46", long. 75° 49' 15".

Transmitter: Stone Barn Rd.

**Watertown—W25AB, Moreland Bcstg. Assoc.** Phone: 315-782-1240.

Technical facilities: 1.894-kw ERP, 198-ft. above ground, 605-ft. above sea level, lat. 43° 58' 49", long. 75° 56' 12".

Transmitter: 199 Wealtha Ave.

**Westbury—W63AS, TV Channel 63 Corp.** Phone: 516-349-1039.

Technical facilities: 1000-w TPO, 0.66-kw ERP, 299-ft. above ground, 60-ft. above sea level, lat. 40° 42' 59", long. 73° 34' 56".

Locally originated programming: Music video clips; ethnic; religious.

Advertising: Yes.

Personnel: Michael Bogner, station manager.

## NORTH CAROLINA

**★ Charlotte—W24AF, Trans America TV Corp.**

Technical facilities: 100-w TPO, 1.22-kw ERP, 282-ft. above ground, 1023-ft. above sea level, lat. 35° 13' 31", long. 80° 50' 35".

Transmitter: 200 S. College St., Charlotte, Southern National Center.

**★ Charlotte—W26AM, Capitol Bcstg. Co. Inc.**

Technical facilities: 100-w TPO, 2.63-kw ERP, 108-ft. above ground, 804-ft. above sea level, lat. 35° 09' 22", long. 80° 50' 05".

Transmitter: 4037 E. Independence Blvd.

**★ Charlotte—W28AC, Michael Ginter.**

Technical facilities: 11.37-kw ERP, 811-ft. above sea level, lat. 35° 08' 57", long. 80° 50' 29".

Transmitter: 6060 Saint Albans St., 1 S. Executive Park, Charlotte.

**Charlotte—W68BL, Trinity Bcstg. Network Inc.** Phone: 714-832-2950.

Technical facilities: 725-w TPO, 8.05-kw ERP, 453-ft. above ground, 1203-ft. above sea level, lat. 35° 13' 26", long. 80° 50' 43".

Requests CP for change to 11.20-kw ERP 1034-ft. above sea level, lat. 35° 12' 00", long. 80° 48' 39".

Transmitter: First Union Plaza, S. Tyrone & E. 3rd Sts.

Equipment: Acrodyne transmitter; Bogner antenna.

Began Operation: January 1, 1984.

Satellite programming: Trinity Bcstg. Network.

**★ Clinton—W57BB, Destin Community Television.**

Technical facilities: 1000-w TPO, 3.97-kw ERP, 312-ft. above ground, 463-ft. above sea level, lat. 34° 58' 40", long. 78° 18' 15".

Transmitter: WRRZ(AM) transmitter site.

**★ Concord—W06BF, Sherricom Television of Concord.**

Technical facilities: 10-w TPO, 0.031-kw ERP, 164-ft. above ground, 850-ft. above sea level, lat. 35° 27' 02", long. 80° 38' 06".

Transmitter: 2613 Craig Ave., Concord.

**★ Cullowhee—W23AF, U. of North Carolina.**

Technical facilities: 100-w TPO, 1.12-kw ERP, 108-ft. above ground, 2658-ft. above sea level, lat. 35° 18' 11.50", long. 83° 10' 39.80".

Transmitter: Browns Knob-Cullowhee Mtn., 0.52-mi. SSE of intersection of State Rtes. 1325 & 1169.

**★ Ourham—W69BN, Barbara Dille.**

Technical facilities: 1000-w TPO, 28.2-kw ERP, 234-ft. above ground, 664-ft. above sea level, lat. 36° 03' 40", long. 78° 57' 16".

Transmitter: 7-mi. N of downtown Durham.

★ **Enka**—Ch. 41, Pappas Telecasting of the Carolinas.

★ **Fayetteville**—W19AV, Capitol Bcstg. Co. Inc.

Technical facilities: 1000-w TPO, 13.1-kw ERP, 147-ft. above ground, 377-ft. above sea level, lat. 35° 06' 58", long. 78° 55' 58".

Transmitter: 0.2-mi. NE of intersection of Rtes. 87/210 & 1437, Shaws.

★ **Fayetteville**—W51AS, James K. & Hope S. Smith.

Technical facilities: 1000-w TPO, 14.6-kw ERP, 314-ft. above ground, 507-ft. above sea level, lat. 35° 03' 45", long. 78° 54' 30".

Transmitter: 0.6-mi. NW of Fort Bragg & Morgantown Rds.

★ **Gastonia**—W34AJ, Neighborhood Bcstg. Services Inc.

Technical facilities:

★ **Goldboro**—W59BA, Impact Television Group Inc.

Technical facilities: 15.2-kw ERP, lat. 35° 23' 01", long. 77° 59' 55".

★ **Greensboro**—W42AR, Capitol Bcstg. Co. Inc.

Technical facilities: 1000-w TPO, 12.8-kw ERP, 151-ft. above ground, 1001-ft. above sea level, lat. 36° 03' 44", long. 79° 48' 46".

Transmitter: 1319 W. Lee St., Greensboro.

★ **Greenville**—Ch. 64, Millard V. Oakley.

★ **Hope Mills**—W53AI, Thelma W. Anglin.

Technical facilities: 11.2-kw ERP, lat. 34° 59' 02", long. 78° 57' 04".

★ **Hope Mills**—W69CA, Heritage Bcstg. Co.

Technical facilities: 1000-w TPO, 4.58-kw ERP, 141-ft. above ground, 236-ft. above sea level, lat. 34° 59' 02", long. 78° 57' 04".

Transmitter: 0.25-mi. NE of city center, Hope Mills.

★ **Jacksonville**—W69BZ, Local Sights & Sounds Inc.

Technical facilities: 1000-w TPO, 8.23-kw ERP, 200-ft. above ground, 217-ft. above sea level, lat. 34° 44' 56", long. 77° 24' 51".

Transmitter: 906 Lejeune Blvd., Jacksonville.

★ **Kinston**—W64AZ, Local Television Assoc. Inc.

Technical facilities: 6.42-kw ERP, 280-ft. above ground, lat. 35° 14' 30", long. 77° 36' 30".

Equipment: Acrodyne transmitter; Scala antenna.

Satellite earth station: In operation, 3-meter. Began Operation: November 1, 1987.

Satellite programming: Tempo TV.

★ **Lenoir**—W41AR, R. L. Bush Jr. Phone: 704-728-4200.

Technical facilities: 1000-w TPO, 11.4-kw ERP, 141-ft. above ground, 1539-ft. above sea level, lat. 35° 55' 00", long. 81° 28' 50".

Transmitter: 3.1-mi. SE of city center at a heading of 94°T.

★ **Lenoir**—W53AO, Ralph Gene Norman.

Technical facilities: 100-w TPO, 1.17-kw ERP, 46-ft. above ground, 2284-ft. above sea level, lat. 35° 54' 25", long. 81° 29' 23".

Transmitter: Peak of Hiberten Mountain near Forestry Lookout Tower.

★ **Manteo**—W04BX, Lidia Rodriguez.

Technical facilities: 0.15-kw ERP, lat. 35° 53' 44", long. 75° 41' 00".

★ **Manteo**—W18AH, Juan Villareal. Phone: 512-399-7777.

Technical facilities: 100-w TPO, 3.20-kw ERP, 160-ft. above ground, 187-ft. above sea level, lat. 35° 53' 44", long. 75° 41' 00".

Transmitter: S of Turn Basin, S of Manteo.

★ **Manteo**—Ch. 20, Lidia Rodriguez.

★ **Manteo**—W26AH, CMM Inc.

Technical facilities: 1000-w TPO, 11.8-kw ERP, 138-ft. above ground, 148-ft. above sea level, lat. 35° 52' 33", long. 75° 38' 57".

Transmitter: 2-mi. S of City Center & 3-mi. N of Wanchese St.

★ **Manteo**—W29AF, L. F. Ambum Jr.

Technical facilities: 213-w TPO, 7.59-kw ERP, 148-ft. above ground, 151-ft. above sea level, lat. 35° 53' 11", long. 75° 39' 36".

Transmitter: 1200-ft. SE of intersection of Hwys. 64, 264 & Rte. 345, 300-ft. W of Rte. 345.

★ **Manteo**—Ch. 42, Lidia Rodriguez.

★ **Manteo**—W47AI, Jennifer J. Frost & Liliias J. Morrison.

Technical facilities: 1000-w TPO, 11.4-kw ERP, 141-ft. above ground, 148-ft. above sea level, lat. 35° 52' 33", long. 75° 38' 57".

Transmitter: 2-mi. S of city center & 3-mi. N of Wanchese.

★ **Manteo**—Ch. 50, Minerva Rodriguez Frias.

★ **Manteo**—W52AN, Jennifer J. Frost & Liliias J. Morrison.

Technical facilities: 1000-w TPO, 11.2-kw ERP, 141-ft. above ground, 148-ft. above sea level, lat. 35° 52' 33", long. 75° 38' 57".

Transmitter: 2-mi. S of city center & 3-mi. N of Wanchese, 1.2-mi. W of Rte. 345.

★ **Manteo**—Ch. 55, Evarista Romero.

★ **Morganton**—W23AN, James Brown.

Technical facilities: 1000-w TPO, 41.2-kw ERP, 138-ft. above ground, 1289-ft. above sea level, lat. 35° 47' 22", long. 81° 34' 40".

Transmitter: 6.6-mi. NE of center of Morganton.

★ **Mud Castle**—W56BZ, Thelma W. Anglin.

Technical facilities: 1000-w TPO, 6.93-kw ERP, 144-ft. above ground, 180-ft. above sea level, lat. 36° 25' 07", long. 77° 36' 06".

Transmitter: 10.57-mi. NW of city center at 283.38° J.

★ **Pinehurst**—Ch. 44, Thelma W. Anglin.

★ **Pinehurst**—W52AR, Destin Community TV.

Technical facilities: 1000-w TPO, 2.17-kw ERP, 443-ft. above ground, 938-ft. above sea level, lat. 35° 09' 04", long. 79° 28' 40".

Transmitter: 3-mi. S of Pinehurst.

★ **Raleigh**—Ch. 66, Barbara Dilley.

★ **Raleigh**—W50AN, Trinity Bcstg. Network Inc. Phone: 714-832-2950.

Technical facilities: 1000-w TPO, 10.5-kw ERP, 190-ft. above ground, 364-ft. above sea level, lat. 35° 46' 50", long. 78° 38' 41".

Transmitter: Holiday Inn, 320 Hillsboro St., Raleigh.

Scheduled to begin operation: December 31, 1988.

Planned satellite programming: Trinity Bcstg. Network.

★ **Raleigh**—W58AZ, Charles Billings.

Technical facilities: 100-w TPO, 0.642-kw ERP, 148-ft. above ground, 613-ft. above sea level, lat. 35° 47' 26", long. 78° 42' 23".

Transmitter: Hillsboro St., Raleigh.

★ **Raleigh**—W60AU, Pearl Television Associates.

Technical facilities: 19.5-kw ERP, lat. 35° 41' 07", long. 78° 43' 14".

★ **Raleigh**—W63BE, Capitol Bcstg. Co. Inc.

Technical facilities: 1000-w TPO, 7.02-kw ERP, 279-ft. above ground, 660-ft. above sea level, lat. 35° 46' 46", long. 78° 40' 30".

Transmitter: 2617 Western Blvd., Raleigh.

★ **Raleigh**—W68BK, St. Augustine's College. Phone: 919-828-4451.

Studio: 1315 Oakwood Ave., Raleigh, NC 27611.

Technical facilities: 770-w TPO, 0.068-kw ERP, 235-ft. above ground, 626-ft. above sea level, lat. 35° 47' 15", long. 78° 40' 14".

Transmitter: D. H. Hill Library Towers, Hillsborough.

Began Operation: January 1, 1988.

★ **Reidsville**—W14AU, Community Bcstg. Systems Inc.

Technical facilities: 1000-w TPO, 9.06-kw ERP, 158-ft. above ground, 984-ft. above sea level, lat. 36° 21' 36", long. 79° 39' 50".

Transmitter: 4 blocks N of Hwys. 29 & 158, Reidsville.

★ **Roanoke Rapids**—W26AF, Millard V. Oakley.

Technical facilities: 0.68-kw ERP, lat. 36° 26' 45", long. 77° 39' 51".

★ **Roanoke Rapids**—W60BF, Leslie T. Wright.

Technical facilities: 1000-w TPO, 17.8-kw ERP, 184-ft. above ground, 335-ft. above sea level, lat. 36° 26' 45", long. 77° 39' 51".

Transmitter: Birdsong St. & Roanoke Ave., Roanoke Rapids.

★ **Roanoke Rapids**—W62BI, Local Communications.

Technical facilities: 9.70-kw ERP, lat. 36° 24' 43", long. 77° 37' 06".

★ **Rocky Mount**—W67BO, Family Bcstg. Enterprises. Phone: 919-985-3447.

Studio: 126 N. Washington St., Rocky Mount, NC 27801.

Technical facilities: 60.0-kw ERP, 500-ft. above ground, 635-ft. above sea level, lat. 35° 54' 05", long. 77° 46' 50".

Transmitter: Old Wilson Rd., Rocky Mount. Began Operation: September 1, 1987.

Multichannel TV Sound: Stereo & separate audio program.

Satellite Earth Stations: General Instrument 3-meter C-band; Cipher receivers.

Satellite programming: INN.

Advertising: Yes. Rates: \$17.00/30 Sec.; \$140.00/Hour.

Personnel: Bob Pelletier, gen. mgr.; Lawrence Cottrillo, station mgr.; Donald Biggerstuff, gen. sales mgr.; Russell Lee, local sales manager; George Aillard, national sales mgr.; Keith Daniels, chief engineer; Butch Pindell, news dir.; Jean Almand, program dir.; Matthew Warren,

promotion dir.; Phillip Smith, business mgr.; Dimitri Terrell, mktg. dir.

★ **St. Pauls**—W34AC, L. F. Ambum Jr.

Technical facilities: 3.60-kw ERP, lat. 34° 47' 34", long. 78° 58' 55".

★ **St. Pauls**—W46AK, Diversified Communications.

Technical facilities: 20.0-kw ERP, lat. 34° 47' 34", long. 78° 58' 55".

★ **Southern Pines**—W65BO, Video Marketing Network Inc. Phone: 800-444-9233.

Technical facilities: 1000-w TPO, 14.5-kw ERP, 177-ft. above ground, 561-ft. above sea level, lat. 35° 09' 57", long. 79° 25' 12".

Transmitter: Approx. 1.5-mi. W of Southern Pines.

Scheduled to begin operation: January 1, 1989.

Planned satellite programming: Syndicated programming; home shopping.

Advertising: Planned.

Personnel: Elizabeth Nierengarten, senior v.p.

★ **Statesville**—W69BS, James P. Poston.

Technical facilities: 1000-w TPO, 17.4-kw ERP, 285-ft. above ground, 1082-ft. above sea level, lat. 35° 47' 40", long. 80° 51' 41".

Transmitter: 300-ft. E of U.S. 77, 1200-ft. N of Broad St., Statesville.

★ **Washington**—W51AX, Local Television Association Inc.

Technical facilities: 1000-w TPO, 3.71-kw ERP, 240-ft. above ground, 246-ft. above sea level, lat. 35° 31' 34", long. 77° 04' 28".

Transmitter: Intersection of U.S. 17 & State Rte. 1166.

★ **Wilmington**—W60AY, Residential Entertainment Inc.

Technical facilities: 1000-w TPO, 9.95-kw ERP, 76-ft. above ground, 105-ft. above sea level, lat. 34° 14' 18", long. 77° 56' 55".

Transmitter: Efrid Bldg., Front & Grace Sts., Wilmington.

★ **Wilmington**—Ch. 66, Gail P. Smith.

★ **Winston-Salem**—W51AV, M & M Communications Inc. Phone: 904-456-9749.

Technical facilities: 100-w TPO, 1.06-kw ERP, 427-ft. above ground, 1250-ft. above sea level, lat. 36° 05' 53", long. 80° 14' 38".

Transmitter: Wachovia Bldg.

★ **Winston-Salem**—W69BY, Media Properties.

Technical facilities: 100-w TPO, 0.632-kw ERP, 151-ft. above ground, 1063-ft. above sea level, lat. 36° 05' 35", long. 80° 16' 31".

Transmitter: 50 Miller St., Winston-Salem.

**NORTH DAKOTA**

★ **Battleview**—K55EL, Mountain TV Network Inc.

Technical facilities: 0.61-kw ERP, lat. 48° 45' 32", long. 102° 46' 36".

★ **Battleview**—K59CY, Mountain TV Network Inc.

Technical facilities: 0.62-kw ERP, lat. 48° 45' 32", long. 102° 46' 38".

★ **Battleview**—K61DB, Mountain TV Network Inc.

## Low Power TV Stations—North Dakota

Technical facilities: 0.62-kw ERP, lat. 48° 45' 32", long. 102° 46' 38".

\* **Battleview**—K67DF, Mountain TV Network Inc.

Technical facilities: 0.638-kw ERP, lat. 48° 45' 32", long. 102° 46' 38".

\* **Belcourt**—K55FH, Schindler Community TV Services.

Technical facilities: 20-w TPO, 0.16-kw ERP, 236-ft. above ground, 2487-ft. above sea level, lat. 48° 51' 40", long. 99° 52' 45".

Transmitter: 1-mi. SE of Great Walker Lake School, Turtle Mountain Indian Reservation.

\* **Belcourt**—K59DM, Schindler Community TV Services.

Technical facilities: 20-w TPO, 0.163-kw ERP, 236-ft. above ground, 2487-ft. above sea level, lat. 48° 51' 40", long. 99° 52' 45".

Transmitter: 1-mi. SE of Great Walker Lake School, Turtle Mountain Indian Reservation.

\* **Bismarck**—Ch. 57, Susan Easton.

\* **Bowman**—K53CB, Mountain TV Network Inc.

Technical facilities: 1.00-kw ERP, lat. 46° 09' 49", long. 103° 21' 55".

Transmitter: Talbot Butte, 7.8-mi. SE of Bowman.

\* **Bowman**—K57DX, Mountain TV Network Inc.

Technical facilities: 100-w TPO, 1.01-kw ERP, 93-ft. above ground, 3288-ft. above sea level, lat. 46° 09' 49", long. 103° 21' 55".

Transmitter: Talbot Butte, 7.8-mi. SE of Bowman.

\* **Bowman**—K61DG, Mountain TV Network Inc.

Technical facilities: 1.02-kw ERP, lat. 46° 09' 49", long. 103° 21' 55".

Transmitter: Talbot Butte, 7.8-mi. SE of Bowman.

\* **Bowman**—K65DF, Mountain TV Network Inc.

Technical facilities: 1.04-kw ERP, lat. 46° 09' 49", long. 103° 21' 55".

Transmitter: Talbot Butte, 7.8-mi. SE of Bowman.

\* **Cando**—K28AW, Full Gospel Business Men's Fellowship International.

\* **Carrington**—K41AI, Kentel.

Technical facilities: 13.8-kw ERP, lat. 47° 20' 24", long. 99° 17' 43".

\* **Carrington**—K47BV, Jeffco Bcstg.

Technical facilities: 13.8-kw ERP, lat. 47° 20' 24", long. 99° 17' 43".

\* **Carrington**—K63CZ, The Little TV Station.

Technical facilities: 13.8-kw ERP, lat. 47° 20' 24", long. 99° 17' 43".

\* **Carrington**—K67DT, CBC TV.

Technical facilities: 13.7-kw ERP, lat. 47° 20' 24", long. 99° 17' 43".

\* **Devils Lake**—K15AD, Mountain TV Network Inc.

Technical facilities: 1.78-kw ERP, lat. 48° 07' 54", long. 98° 47' 21".

\* **Devils Lake**—K21AL, Mountain TV Network Inc.

Technical facilities: 1.78-kw ERP, lat. 48° 07' 54", long. 98° 47' 21".

**Devils Lake**—K23AJ, Red River Broadcast Corp. Phone: 701-277-1515.

Technical facilities: 100-w TPO, 1.78-kw ERP, 100-ft. above ground, 1553-ft. above sea level, lat. 48° 07' 54", long. 98° 47' 21".

Holds CP for change to 1000-w TPO, 1.82-kw ERP, 236-ft. above ground, 1690-ft. above sea level, lat. 48° 07' 22", long. 98° 50' 57". Transmitter to 1-mi. NE of Devils Lake.

Transmitter: 3-mi. ENE of Devils Lake, ND. Multichannel TV Sound: Stereo & separate audio program.

Equipment: ITS transmitter; Bogner antenna. Began Operation: May 26, 1987.

Locally originated programming: Health; specials; children's programming; exercise; sports; horror shows; magazines; music; documentaries; talk shows; variety shows; weather; farm information; public affairs; game shows.

Satellite programming: Movies; PSSC (teleconferences).

Personnel: Jane Boler, gen. mgr.

**Note:** Operating as a translator; primary station KVRN, Fargo, ND.

\* **Dickinson**—K418M, Kentel.

Technical facilities: 1000-w TPO, 12.3-kw ERP, 167-ft. above ground, 2865-ft. above sea level, lat. 46° 55' 15", long. 102° 43' 48".

Transmitter: Approx. 3.4-mi. NE of Dickinson.

\* **Dickinson**—K498I, The Little TV Station.

Technical facilities: 12.2-kw ERP, lat. 46° 55' 15", long. 102° 43' 48".

\* **Dickinson**—K55EJ, Women's LPTV Network.

Technical facilities: 12.1-kw ERP, lat. 46° 55' 15", long. 102° 43' 48".

\* **Dickinson**—Ch. 43, Generic Television.

\* **Elgin**—K20AR, Owen Bcstg. Enterprises.

\* **Elgin**—K31BO, Owen Bcstg. Enterprises.

Technical facilities: 1000-w TPO, 4.59-kw ERP, 144-ft. above ground, 3009-ft. above sea level, lat. 46° 11' 21", long. 101° 49' 36".

Transmitter: Approx. 15-mi. SE of Elgin.

\* **Forman**—K23CG, Mountain TV Network Inc.

Technical facilities: 100-w TPO, 0.666-kw ERP, 95-ft. above ground, 1316-ft. above sea level, lat. 46° 06' 19", long. 97° 32' 20".

Transmitter: 5-mi. ESE of Forman.

\* **Forman**—K27BE, Mountain TV Network Inc.

Technical facilities: 0.68-kw ERP, lat. 46° 06' 19", long. 97° 32' 20".

Transmitter: 5-mi. ESE of Forman.

\* **Forman**—K29AT, Mountain TV Network Inc.

Technical facilities: 0.68-kw ERP, lat. 46° 06' 19", long. 97° 32' 20".

Transmitter: 5-mi. ESE of Forman.

\* **Forman**—K33AX, Mountain TV Network Inc.

Technical facilities: 0.69-kw ERP, lat. 46° 06' 19", long. 97° 32' 20".

Transmitter: 5-mi. ESE of Forman.

\* **Forman**—Ch. 35, Mountain TV Network Inc.

\* **Forman**—K57DU, Mountain TV Network Inc.

Technical facilities: 0.76-kw ERP, lat. 46° 06' 19", long. 97° 32' 20".

Transmitter: 5-mi. ESE of Forman.

\* **Forman**—K61KF, Mountain TV Network Inc.

Technical facilities: 0.77-kw ERP, lat. 46° 06' 19", long. 97° 32' 20".

Transmitter: 5-mi. ESE of Forman.

\* **Forman**—K65DY, Mountain TV Network Inc.

Technical facilities: 100-w TPO, 0.783-kw ERP, 95-ft. above ground, 1316-ft. above sea level, lat. 46° 06' 19", long. 97° 32' 20".

Transmitter: 5-mi. ESE of Forman.

\* **Forman**—Ch. 63, Mountain TV Network Inc.

\* **Forman**—Ch. 68, Mountain TV Network Inc.

\* **Goodrich**—K43CL, Mountain TV Network Inc.

Technical facilities: 100-w TPO, 0.729-kw ERP, 95-ft. above ground, 2139-ft. above sea level, lat. 47° 32' 59", long. 100° 01' 16".

Transmitter: 8-mi. NE of Goodrich.

\* **Goodrich**—K59CX, Mountain TV Network Inc.

Technical facilities: 0.78-kw ERP, lat. 47° 32' 59", long. 100° 01' 16".

Transmitter: 8-mi. NE of Goodrich.

\* **Goodrich**—K65DI, Mountain TV Network Inc.

Technical facilities: 0.78-kw ERP, lat. 47° 32' 59", long. 100° 01' 16".

Transmitter: 8-mi. NE of Goodrich.

\* **Goodrich**—K69EG, Mountain TV Network Inc.

Technical facilities: 0.79-kw ERP, lat. 47° 32' 59", long. 100° 01' 16".

Transmitter: 8-mi. NE of Goodrich.

\* **Grand Forks**—K62CW, Janet Roberts.

Technical facilities: 1000-w TPO, 11.0-kw ERP, 404-ft. above ground, 1266-ft. above sea level, lat. 47° 49' 17", long. 96° 49' 03".

Transmitter: 10-mi. W of Crookston on U.S. 2.

\* **Grand Forks**—Ch. 68, Black Media Assoc.

\* **Hazen**—K42AX, Mountain TV Network Inc.

Technical facilities: 0.73-kw ERP, lat. 47° 21' 07", long. 101° 44' 20".

\* **Hazen**—K44AX, Mountain TV Network Inc.

Technical facilities: 0.74-kw ERP, lat. 47° 21' 07", long. 101° 44' 20".

\* **Hazen**—K46AV, Mountain TV Network Inc.

Technical facilities: 0.74-kw ERP, lat. 47° 21' 07", long. 101° 44' 20".

\* **Hazen**—K48AZ, Mountain TV Network Inc.

Technical facilities: 0.75-kw ERP, lat. 47° 21' 07", long. 101° 44' 20".

\* **Hazen**—K52AW, Mountain TV Network Inc.

Technical facilities: 0.76-kw ERP, lat. 47° 21' 07", long. 101° 44' 20".

\* **Hazen**—K54BD, Mountain TV Network Inc.

Technical facilities: 0.75-kw ERP, lat. 47° 21' 07", long. 101° 44' 20".

\* **Hazen**—K64BW, Mountain TV Network Inc.

Technical facilities: 0.77-kw ERP, lat. 47° 21' 07", long. 101° 44' 20".

\* **Jamestown**—K23AX, Echonet Corp. Phone: 303-526-1039.

\* **Reeder**—K38BY, Owen Bcstg. Enterprises.

Technical facilities: 1000-w TPO, 4.59-kw ERP, 144-ft. above ground, 1483-ft. above sea level, lat. 46° 02' 45", long. 102° 54' 04".

Transmitter: Rural area, near Reeder.

\* **Rolette**—K17AN, Full Gospel Business Men's Fellowship International.

Technical facilities: 1.13-kw ERP, lat. 48° 30' 30", long. 99° 46' 15".

**Rolette**—K20AM, Full Gospel Business Men's Fellowship International.

Technical facilities: 1.13-kw ERP, lat. 48° 30' 30", long. 99° 46' 15".

\* **Rolette**—K25AZ, Full Gospel Business Men's Fellowship International.

Technical facilities: 1.12-kw ERP, lat. 48° 30' 30", long. 99° 46' 15".

\* **Rolette**—K28AW, Full Gospel Business Men's Fellowship International.

\* **Rugby**—K42BB, Mountain TV Network Inc.

Technical facilities: 0.57-kw ERP, lat. 48° 27' 59", long. 100° 01' 13".

\* **Rugby**—K50AW, Mountain TV Network Inc.

Technical facilities: 0.59-kw ERP, lat. 48° 27' 59", long. 100° 01' 13".

\* **Rugby**—K52BD, Mountain TV Network Inc.

Technical facilities: 0.601-kw ERP, lat. 48° 27' 59", long. 100° 01' 13".

\* **Rugby**—K54BH, Mountain TV Network Inc.

Technical facilities: 0.59-kw ERP, lat. 48° 27' 59", long. 100° 01' 13".

\* **Rugby**—K58CB, Mountain TV Network Inc.

Technical facilities: 0.607-kw ERP, lat. 48° 27' 59", long. 100° 01' 13".

\* **Rugby**—K60CS, Mountain TV Network Inc.

Technical facilities: 0.619-kw ERP, lat. 48° 27' 59", long. 100° 01' 13".

\* **Rugby**—K62BW, Mountain TV Network Inc.

Technical facilities: 0.62-kw ERP, lat. 48° 27' 59", long. 100° 01' 13".

\* **Turtle Mountain Indian Reservation**—K61EF, Schindler Community TV Services.

Technical facilities: 20-w TPO, 0.16-kw ERP, 246-ft. above ground, 2498-ft. above sea level, lat. 48° 51' 40", long. 99° 52' 45".

Transmitter: 1-mi. SE of Walker Lake School, Turtle Mountain Indian Reservation, Belcourt.

\* **Wahpeton**—K28AI, Chris & Joann's Bcstg. Co.

Technical facilities: 100-w TPO, 1.10-kw ERP, 299-ft. above ground, 1250-ft. above sea level, lat. 46° 17' 15", long. 96° 35' 57".

Transmitter: 1.5-mi. N of Wahpeton. Advertising: Planned.

\* **Williston**—K20AI, Classic Video Systems Inc.

Technical facilities: 21.6-kw ERP, lat. 48° 08' 00", long. 103° 38' 00".

\* **Williston**—K25BE, Jeffco Bcstg.



- Technical facilities: 21.5-kw ERP, lat. 48° 08' 00", long. 103° 38' 00".
- ★ **Williston**—K27CF, Generic Television. Technical facilities: 1000-w TPO, 21.5-kw ERP, 102-ft. above ground, 1959-ft. above sea level, lat. 48° 08' 00", long. 103° 38' 00". Transmitter: Rolfstad Bldg., 3 E. 4th St., Williston.
- ★ **Williston**—K41BV, Trinity Broadcasting Network Inc. Phone: 714-832-2950. Technical facilities: 100-w TPO, lat. 48° 08' 47", long. 103° 36' 59".
- Planned satellite programming: Trinity Bcstg. Network.
- **Williston**—Ch. 38, Williston Daily Herald Inc.
- Windsor**—K32AP, Cable Services Inc. Technical facilities: 1000-w TPO, 7.00-kw ERP, 499-ft. above ground, 1974-ft. above sea level, lat. 46° 55' 29", long. 98° 46' 20". Transmitter: 4-mi. NE of Eldridge, ND, Section 21, Midway Twp.
- ★ **Wishek**—K36AP, Mountain TV Network Inc. Technical facilities: 0.703-kw ERP, lat. 46° 13' 25", long. 99° 37' 45". Transmitter: 4-mi. SW of Wishek.
- ★ **Wishek**—K42BH, Mountain TV Network Inc. Technical facilities: 0.71-kw ERP, lat. 46° 13' 25", long. 99° 37' 45". Transmitter: 4-mi. SW of Wishek.
- ★ **Wishek**—K44AU, Mountain TV Network Inc. Technical facilities: 0.728-kw ERP, lat. 46° 13' 25", long. 99° 37' 45".
- ★ **Wishek**—K48BV, Mountain TV Network Inc. Technical facilities: 100-w TPO, 0.74-kw ERP, 95-ft. above ground, 2336-ft. above sea level, lat. 46° 13' 25", long. 99° 37' 45". Transmitter: 4-mi. SW of Wishek.
- ★ **Wishek**—K54BE, Mountain TV Network Inc. Technical facilities: 0.748-kw ERP, lat. 46° 13' 25", long. 99° 37' 45". Transmitter: 4-mi. SW of Wishek.
- ★ **Wishek**—K60CM, Mountain TV Network Inc. Technical facilities: 0.744-kw ERP, lat. 46° 13' 25", long. 99° 37' 45".
- ★ **Wishek**—K64DE, Mountain TV Network Inc. Technical facilities: 100-w TPO, 0.785-kw ERP, 95-ft. above ground, 2336-ft. above sea level, lat. 46° 13' 25", long. 99° 37' 45". Transmitter: 4-mi. SW of Wishek.
- OHIO**
- ★ **Akron**—W108K, TV 10 Inc. Technical facilities: 1000-w TPO, 0.016-kw ERP, 39-ft. above ground, 994-ft. above sea level, lat. 41° 07' 41", long. 81° 33' 20". Transmitter: 1346 Shanabrook Dr., Akron.
- ★ **Akron**—W29AI, TV 29 Inc. Technical facilities: 1000-w TPO, 10.5-kw ERP, 400-ft. above ground, 1355-ft. above sea level, lat. 41° 04' 58", long. 81° 31' 06". Transmitter: First National Bank Bldg., 106 S. Main St., Akron.
- ★ **Ashland**—W59BP, North Central Ohio TV Corp. Phones: 419-526-5825; 419-289-2605. Studio: 2435 Mansfield Rd., Ashland, OH 44805. Technical facilities: 1000-w TPO, 31.5-kw ERP, 305-ft. above ground, 1660-ft. above sea level, lat. 40° 50' 26", long. 82° 21' 26". Transmitter: 2.7-mi. SW of city center at 224.68° T. Equipment: Television Technology transmitter; Bogner antenna. Scheduled to begin operation: January 1989. Planned locally originated programming: Sports; classified advertising; community programming; city council meetings; magazines; local special events; parades; music videos with DJ; talk shows; news; weather; farm information; religious. Planned satellite programming: News; religious; sports; syndicated programming. Personnel: Walter R. Stampfli, gen. mgr.; Martin Larsen, sales mgr.; Dean Stampfli, operations.
- ★ **Athens**—W50AK, The Messenger Publishing Co. Technical facilities: 1000-w TPO, 17.28-kw ERP, 500-ft. above ground, 1200-ft. above sea level, lat. 39° 22' 04", long. 82° 07' 20". Transmitter: Corner of Rte. 33 N & Johnson Rd.
- ★ **Beachwood**—W31AO, TV 31 Inc. Technical facilities: 100-w TPO, 0.55-kw ERP, 237-ft. above ground, 1261-ft. above sea level, lat. 41° 27' 40", long. 81° 32' 05". Transmitter: Tower East, 20600 Chagrin Blvd., Shaker Heights.
- ★ **Boardman**—W52AO, WFMJ Television Inc. Phone: 216-744-8611. Technical facilities: 1000-w TPO, 0.671-kw ERP, 14-ft. above ground, 732-ft. above sea level, lat. 41° 04' 46", long. 80° 38' 25". Transmitter: 750 Mabel St., Youngstown. Equipment: Acrodyne transmitter; Bogner antenna. Personnel: John Grdic, gen. mgr.; Lawrence N. Olesen, chief engineer.
- ★ **Bryan**—W19AF, Bryan Publishing Co. Technical facilities: 1.18-kw ERP, lat. 41° 32' 45", long. 84° 36' 35".
- Bucyrus**—W22AE, Allonas Communications Inc. Phone: 419-562-3830. Technical facilities: 8.20-w TPO, 0.201-kw ERP, 203-ft. above ground, 1215-ft. above sea level, lat. 40° 49' 31", long. 82° 54' 03". Holds CP for change to 23.50-kw ERP. Transmitter: 0.14-mi. S intersection of Stetzer Rd & Parcher Rd. Began Operation: July 8, 1984. Satellite programming: CBN Cable Network; Liberty Bcstg. Network; RAI. Planned satellite programming: Subscription TV. Advertising: Yes. Personnel: Doyle Weaver, station mgr.
- Bucyrus**—W54AF, Allonas Communications Inc. Phone: 419-562-3830. Technical facilities: 1000-w TPO, 10.8-kw ERP, 203-ft. above ground, 1215-ft. above sea level, lat. 40° 49' 31", long. 82° 54' 03". Holds CP for change to 17.50-kw ERP, 213-ft. above ground, 1244-ft. above sea level, Transmitter to 3323 Parcher Rd., Bucyrus.
- Bucyrus** Transmitter: 0.14-mi. S of Stetzer & Parcher Rds. Equipment: Emcee transmitter; Bogner antenna. Began Operation: November 21, 1986. Locally originated programming: Health; children's programming; exercise; sports; hunting & fishing show; community programming; fishing show; city council meetings; state university sports; local special events; music; parades; talent shows; music videos with DJ; talk shows; variety shows; news; weather; public access; farm information; game shows; religious. Satellite programming: CNN; Hit Video USA; Tempo TV. Planned satellite programming: Sports. Advertising: Yes. Rates: \$14.25/30 Sec.; \$28.5/Min.; \$150.00/Hour. Personnel: Doyle Weaver, station mgr.; Bill Allonas, gen. sales mgr.; Jay Scott, news dir.; Doyle Weaver, program dir.; Doyle Weaver, promotion dir.
- Chillicothe**—W40AE, Trinity Broadcasting Network Inc. Phone: 714-832-2950. Technical facilities: 1000-w TPO, 21.4-kw ERP, 308-ft. above ground, 991-ft. above sea level, lat. 39° 24' 17", long. 82° 58' 19". Transmitter: E of side of Hwy. 23, 4.6-mi. N of Chillicothe. Began Operation: July 1, 1988. Satellite programming: Trinity Bcstg. Network.
- ★ **Cincinnati**—W25AI, Northcoast Bcst. Corp. Studio: 3012 Keswick Rd., Shaker Heights, OH 44120. Technical facilities: 100-w TPO, 0.681-kw ERP, 148-ft. above ground, 934-ft. above sea level, lat. 39° 07' 31", long. 84° 29' 57". Transmitter: 2345 Symmes St., Cincinnati.
- ★ **Cleveland**—W35AI, The National Black Media Coalition. Technical facilities: 1000-w TPO, 10.2-kw ERP, 305-ft. above ground, 1469-ft. above sea level, lat. 41° 16' 50", long. 81° 37' 22". Transmitter: 8200 Snowville Rd.
- Columbus**—W08BV, Howard LP Television Inc. Phone: 614-294-8000. Studio: 1201 Olentangy River Rd., Columbus, OH 43212. Technical facilities: 10-w TPO, 0.083-kw ERP, 702-ft. above ground, 1421-ft. above sea level, lat. 39° 58' 16", long. 83° 01' 40". Transmitter: 766 Twin River Dr., Columbus. Equipment: Television Technology transmitter; Scala antenna. Began Operation: October 1, 1985. Locally originated programming: Specials; horror shows; state university sports; local special events; music videos with DJ; entertainment; public affairs; syndicated features & off-network series. Planned locally originated programming: Fishing show; syndicated features & off-network series. Satellite programming: Hit Video USA; PSSC (teleconferences); syndicated programming. Advertising: Yes. Personnel: Robert Lyons, gen. mgr.; Robert Mezey, chief engineer; Mike Cunningham, program dir.
- ★ **Columbus**—W13BN, Wendy Feldman. Technical facilities: 10-w TPO, 0.014-kw ERP, 446-ft. above ground, 1165-ft. above sea level, lat. 39° 58' 16", long. 83° 01' 40". Transmitter: 770 Twin Rivers Dr.
- ★ **Columbus**—W17AI, RBC Inc. Technical facilities: 1000-w TPO, 10.5-kw ERP, 449-ft. above ground, 1171-ft. above sea level, lat. 39° 58' 16", long. 83° 01' 40". Transmitter: 0.4-mi. SW of intersection of SR 315 & Goodale St.
- ★ **Columbus**—W40AD, Pengardner Co. Inc. Technical facilities: 0.66-kw ERP, lat. 39° 57' 48", long. 83° 00' 17".
- **Columbus**—Ch. 69, Reels & Reality Film.
- **Columbus**—Ch. 48, Impact Television Group Inc.
- ★ **Columbus**—W56BJ, Citizen Television Corp. Technical facilities: 9.80-kw ERP, lat. 39° 57' 44", long. 83° 00' 08".
- ★ **Columbus**—W62BE, Omni Bcstg. Co. Phone: 614-888-6200.; 614-885-9712. Technical facilities: 0.941-kw ERP, 22-ft. above ground, 260-ft. above sea level, lat. 40° 09' 34", long. 82° 55' 22". Transmitter: Westerville Rd., Westerville, OH. Equipment: Thomson LGT transmitter; Bogner antenna. Satellite Earth Station: Scientific-Atlanta. Scheduled to begin operation: Fall 1988. Planned locally originated programming: Sports; community programming; news; game shows. Planned satellite programming: International TV Network; movies; Tempo TV. Advertising: Planned. Rates: \$28.00/30 Sec.; \$50.00/Min.; \$300.00/Hour. Personnel: Paul Marshall, pres. & sales mgr.; John Battison, engineer.
- Columbus**—W64BG, James W. Feasel. Technical facilities: 1000-w TPO, 3.87-kw ERP, 498-ft. above ground, 1221-ft. above sea level, lat. 39° 58' 16", long. 83° 01' 40". Requests CP for change to lat. 39° 57' 44", long. 83° 00' 08". Transmitter to 50 W Broad St. Transmitter: 766 Twin Rivers Dr., Columbus.
- ★ **Dayton**—W39AV, Local Bcstg. Corp. Technical facilities: 200-w TPO, 0.79-kw ERP, 98-ft. above ground, 1056-ft. above sea level, lat. 39° 43' 15", long. 84° 15' 39". Transmitter: 1731 Soldiers Home Rd., Dayton.
- ★ **Dayton**—W56BR, Channel America LPTV Holdings Inc. Phone: 212-262-5353. Technical facilities: 100-w TPO, 1.29-kw ERP, 102-ft. above ground, 1036-ft. above sea level, lat. 39° 43' 19", long. 84° 12' 36". Transmitter: WONE tower.
- Dayton**—W68BP, Trinity Bcstg. Network Inc. Phone: 714-832-2950. Technical facilities: 473-w TPO, 6.00-kw ERP, 338-ft. above ground, 1083-ft. above sea level, lat. 39° 45' 27", long. 84° 11' 36". Requests modification of CP for change to 0.049-kw ERP. Transmitter: 4th & Ludwig Sts., Valley Tower Bldg., Dayton. Began Operation: May 1, 1988. Satellite programming: Trinity Bcstg. Network.
- ★ **Delaware**—W56CA, James A. Shaheen. Technical facilities: 1000-w TPO, 10.7-kw ERP, 112-ft. above ground, 1050-ft. above

## Low Power TV Stations—Ohio

sea level, lat. 40° 17' 56", long. 83° 02' 46".

Transmitter: 501 Bowtown Rd., Delaware.

★ **Lakewood**—W12BS, TV 12 Inc.

Technical facilities: 10-w TPO, 0.027-kw ERP, 220-ft. above ground, 889-ft. above sea level, lat. 41° 29' 0.09", long. 81° 47' 52".

Transmitter: Lakewood Center North, 14600 Detroit Ave., Lakewood.

★ **Lima**—W03AR, Amos Communications Inc.

Technical facilities: 0.004-kw ERP, lat. 40° 44' 28", long. 84° 06' 23".

★ **Lima**—W67BF, Ponyland Bcstg. Co.

Technical facilities: 7.57-kw ERP, lat. 40° 45' 47", long. 84° 10' 59".  
Planned locally originated programming: Sports; news; public affairs.

Satellite programming: Planned.

Advertising: Planned.

★ **Marietta**—W26AL, Richard L. Joliff.

Technical facilities: 100-w TPO, 1.31-kw ERP, 59-ft. above ground, 1145-ft. above sea level, lat. 39° 25' 33", long. 81° 32' 04".

Transmitter: County Rd. 126 & Warren Twp. Rd. 126, Marietta.

★ **Marietta**—W67BX, Trinity Bcstg. Network Inc. Phone: 714-832-2950.

Technical facilities: 100-w TPO, 7.70-kw ERP, 128-ft. above ground, 1084-ft. above sea level, lat. 39° 25' 07", long. 81° 28' 34".

Transmitter: 925 Lancaster St., Marietta, OH.

Scheduled to begin operation: January 1, 1989.

★ **Marion**—W38AU, Scantland Communications Corp.

Technical facilities: 100-w TPO, 0.70-kw ERP, 217-ft. above ground, 1201-ft. above sea level, lat. 40° 36' 27", long. 83° 14' 14".

Transmitter: 4.3-mi. W of Marion.

★ **Marion**—W39AQ, Central Ohio Assoc. of Christian Brothers.

Technical facilities: 100-w TPO, 1.09-kw ERP, 148-ft. above ground, 1132-ft. above sea level, lat. 40° 35' 09", long. 83° 04' 48".

Transmitter: 1952 Marion-Mount Gilead Rd., Marion.

★ **Montville**—W32AN, Timothy M. Novak.

Technical facilities: 683-w TPO, 5.20-kw ERP, 259-ft. above ground, 1581-ft. above sea level, lat. 39° 43' 15", long. 81° 03' 35".

Transmitter: 1499-ft. ESE of intersection of Rtes. 84 & 46.

**Portsmouth**—W21AI, Trinity Bcstg. Network Inc. Phone: 714-832-2950.

Technical facilities: 1000-w TPO, 20.6-kw ERP, 375-ft. above ground, 1450-ft. above sea level, lat. 38° 45' 20", long. 83° 00' 05".

Transmitter: 0.2-mi. S of Portsmouth.

Began operation: August 1, 1988.

Satellite programming: Trinity Bcstg. Network.

★ **Rarden/Lucasville**—W17AJ, Barrett, Dunn & Ray.

Technical facilities: 2.09-kw ERP, lat. 38° 55' 35", long. 83° 15' 18".

★ **Sandusky**—W41AP, Register TV News.

Technical facilities: 1000-w TPO, 10.0-kw ERP, 138-ft. above ground, 728-ft. above sea level, lat. 41° 27' 19", long. 82° 42' 49".

Transmitter: 314 W. Market St.

★ **Stuebenville**—W50AP, Kennebec Valley Television.

Technical facilities: 1000-w TPO, 18.30-kw ERP, 187-ft. above ground, 1106-ft. above sea level, lat. 40° 22' 29", long. 80° 37' 21".

Transmitter: Adjacent to College Rd., U. of Steubenville.

★ **Toledo**—W48AP, Paul M. Moore.

Technical facilities: 100-w TPO, 1.12-kw ERP, 434-ft. above ground, 1034-ft. above sea level, lat. 41° 38' 43", long. 83° 36' 22".

Transmitter: 716 Westwood Ave.

★ **Toledo**—W60AR, Zonation Bcstg.

Technical facilities: 1.05-kw ERP, lat. 41° 39' 02", long. 83° 32' 05".

★ **Westerville**—W58BF, Capital City Telecasting Inc.

Technical facilities: 1000-w TPO, 9.60-kw ERP, 298-ft. above ground, 1220-ft. above sea level, lat. 40° 09' 34", long. 82° 55' 22".

Requests modification of CP for change to 20.00-kw ERP.

Transmitter: Ohio State Rte. 3, approx. 1-mi. N of Westerville.

**Youngstown**—W39AI, Trinity Bcstg. Network Inc. Phone: 714-832-2950.

Technical facilities: 1000-w TPO, 23.5-kw ERP, lat. 41° 06' 00", long. 80° 39' 01".

Began operation: July 1, 1988.

Satellite programming: Trinity Bcstg. Network.

★ **Youngstown**—W65BH, American Christian TV System Inc.

Technical facilities: 100-w TPO, 10.3-kw ERP, 157-ft. above ground, 988-ft. above sea level, lat. 41° 05' 58", long. 80° 38' 46".

Transmitter: City Center Bldg, 100 Federal Plaza E, Youngstown.

## OKLAHOMA

★ **Altus**—K11RZ, Oralia R. Lozoya.

Technical facilities: 0.067-kw ERP, lat. 34° 38' 10", long. 99° 19' 59".

★ **Altus**—Ch. 30, Felix De Jesus.

★ **Alva**—K07SV, David Allen Crabtree.

Technical facilities: 10-w TPO, 0.05-kw ERP, 100-ft. above ground, 1500-ft. above sea level, lat. 36° 48' 05", long. 98° 39' 52".

Transmitter: 0.25-mi. E of center of Alva.

Equipment: Emcee transmitter; Bogner antenna.

★ **Ardmore**—K17AS, Tel-Radio Communications Properties Inc.

Technical facilities: 10.2-kw ERP, lat. 34° 10' 29", long. 97° 08' 08".

★ **Ardmore**—K44BQ, Trinity Bcstg. Network.

Technical facilities: 1000-w TPO, 62.4-kw ERP, 407-ft. above ground, 1678-ft. above sea level, lat. 34° 26' 20", long. 97° 12' 22".

Transmitter: Route 1, Davis.

**Ardmore**—K55DN, Blair Bcstg. of Oklahoma Inc. Phone: 405-843-2525.

Technical facilities: 1000-w TPO, 0.655-kw ERP, 148-ft. above ground, 1108-ft. above sea level, lat. 34° 12' 00", long. 97° 10' 43".

Transmitter: Inland Sec. 15, 2-mi. NW of Ardmore.

Equipment: Television Technology transmitter; Scala antenna.

Satellite programming: sports.

Personnel: David E. Murphy, pres. & station manager; D. K. Hart, v.p.

★ **Ardmore**—Ch. 38, Nancy J. Douglas.

★ **Beaver**—K21CM, Mountain TV Network Inc.

Technical facilities: 100-w TPO, 0.73-kw ERP, 98-ft. above ground, 2785-ft. above sea level, lat. 36° 51' 30", long. 100° 43' 45".

Transmitter: 12-mi. NW of Beaver.

★ **Beaver**—K23BM, Mountain TV Network Inc.

Technical facilities: 100-w TPO, 0.72-kw ERP, 96-ft. above ground, 2727-ft. above sea level, lat. 36° 51' 30", long. 100° 43' 45".

Transmitter: 12-mi. NW of Beaver.

★ **Beaver**—K29BJ, Mountain TV Network Inc.

Technical facilities: 100-w TPO, 0.70-kw ERP, 98-ft. above ground, 2785-ft. above sea level, lat. 36° 51' 30", long. 100° 43' 45".

Transmitter: 12-mi. NW of Beaver.

★ **Beaver**—K33AZ, Mountain TV Network Inc.

Technical facilities: 0.70-kw ERP, lat. 36° 51' 30", long. 100° 43' 45".

Transmitter: 12-mi. NW of Beaver.

★ **Beaver**—Ch. 25, Mountain TV Network Inc.

★ **Blackwell**—K07TG, Midsouth Bcstrs.

Technical facilities: 0.07-kw ERP, lat. 36° 48' 35", long. 97° 15' 50".

★ **Blackwell**—K09ST, Debra M. Kamp.

Technical facilities: 1.28-kw ERP, 125-ft. above ground, 1125-ft. above sea level, lat. 36° 48' 10", long. 97° 17' 00".

Transmitter: 14 N. Main St., Blackwell.

★ **Broken Bow**—K27CH, Jewel B. Calahan.

Technical facilities: 100-w TPO, 0.983-kw ERP, 489-ft. above ground, 909-ft. above sea level, lat. 33° 56' 12", long. 94° 45' 46".

Transmitter: 6.8-mi. SSW of Broken Bow.

★ **Cedardale**—K14GL, Mountain TV Network Inc.

Technical facilities: 0.64-kw ERP, lat. 36° 18' 26", long. 98° 58' 11".

Transmitter: 1-mi. SE of Cedardale.

★ **Cedardale**—K16BM, Mountain TV Network Inc.

Technical facilities: 100-w TPO, 0.656-kw ERP, 95-ft. above ground, 1995-ft. above sea level, lat. 36° 18' 26", long. 98° 58' 11".

Transmitter: 1-mi. SE of Cedardale.

★ **Cedardale**—K18BB, Mountain TV Network Inc.

Technical facilities: 0.65-kw ERP, lat. 36° 18' 26", long. 98° 58' 11".

Transmitter: 1-mi. SE of Cedardale.

★ **Cedardale**—K22BB, Mountain TV Network Inc.

Technical facilities: 0.66-kw ERP, lat. 36° 18' 26", long. 98° 58' 11".

Transmitter: 1-mi. SE of Cedardale.

★ **Cedardale**—K34BC, Mountain TV Network Inc.

Technical facilities: 0.69-kw ERP, lat. 36° 18' 26", long. 98° 58' 11".

Transmitter: 1-mi. SE of Cedardale.

★ **Cedardale**—K54BT, Mountain TV Network Inc.

Technical facilities: 0.75-kw ERP, lat. 36° 18' 26", long. 98° 58' 11".

Transmitter: 1-mi. SE of Cedardale.

★ **Cedardale**—K56CO, Mountain TV Network Inc.

Technical facilities: 0.76-kw ERP, lat. 36° 18' 26", long. 98° 58' 11".

Transmitter: 1-mi. SE of Cedardale.

★ **Cedardale**—K60DT, Mountain TV Network Inc.

Technical facilities: 100-w TPO, 0.774-kw ERP, 95-ft. above ground, 1995-ft. above sea level, lat. 36° 18' 26", long. 98° 58' 11".

Transmitter: 1-mi. SE of Cedardale.

★ **Cedardale**—K62CE, Mountain TV Network Inc.

Technical facilities: 0.77-kw ERP, lat. 36° 18' 26", long. 98° 58' 11".

Transmitter: 1-mi. SE of Cedardale.

★ **Cedardale**—K64CH, Mountain TV Network Inc.

Technical facilities: 0.78-kw ERP, lat. 36° 18' 26", long. 98° 58' 11".

Transmitter: 1-mi. SE of Cedardale.

★ **Checotah**—K64CP, Retherford Publications Inc.

Technical facilities: 1000-w TPO, 7.20-kw ERP, 141-ft. above ground, 791-ft. above sea level, lat. 35° 27' 05", long. 95° 29' 01".

Transmitter: 2.5-mi. SE of Checotah.

★ **Clinton**—K06KV, Clinton Daily News Co. Phone: 405-323-5151.

Technical facilities: 0.128-kw ERP, lat. 35° 29' 10", long. 98° 58' 04".

★ **Clinton**—Ch. 23, Black Coalition for Media Diversity.

**Elk City**—K02MU, Elk City Communications. Phone: 405-225-1167.

Studio: 5th & Randall, Elk City, OK 73648.

Technical facilities: 0.05-kw ERP, 60-ft. above ground, 2039-ft. above sea level, lat. 35° 24' 36", long. 99° 25' 01".

Equipment: Television Technology transmitter; Scala antenna.

Began operation: March 1, 1986.

Personnel: Michael D. Robben, chief engineer.

★ **Elk City**—K21CJ, Oklahoma Publishers Electronic Communications.

Technical facilities: 1000-w TPO, 29.1-kw ERP, 135-ft. above ground, 2375-ft. above sea level, lat. 35° 25' 30", long. 99° 28' 40".

Transmitter: 4.1-mi. NW of city center at a heading of 285.36° T.

**Elk City**—K52AN, Northfork TV Translator System.

Technical facilities: 0.194-kw ERP, lat. 35° 21' 25", long. 99° 16' 08".

★ **Enid**—K07UA, Enid TV.

Technical facilities: 10-w TPO, 0.017-kw ERP, 215-ft. above ground, 1424-ft. above sea level, lat. 36° 25' 13", long. 97° 52' 50".

Transmitter: Broadway Towers, 114 E. Broadway, Enid.

★ **Enid**—K28BP, Evangelina Garcia Ganza.

Technical facilities: 100-w TPO, 7.79-kw ERP, 192-ft. above ground, 1489-ft. above sea level, lat. 36° 26' 36", long. 97° 57' 46".

Transmitter: 4-mi. NW of Enid.

★ **Enid**—K48CS, Blacks Desiring Media Inc.

# Oklahoma—Low Power TV Stations

Technical facilities: 1000-w TPO, 9.24-kw ERP, 433-ft. above ground, 1732-ft. above sea level, lat. 36° 26' 36", long. 97° 57' 46".  
 Transmitter: 5.8-mi. NW of city center at 305<sup>OT</sup>.

**Erick, Sayre & Carter—K58CS**, Northfork TV Translator System.

Technical facilities: 100-w TPO, 0.815-kw ERP, 414-ft. above ground, 2020-ft. above sea level, lat. 35° 09' 05", long. 99° 42' 50".

Transmitter: 11-mi. SSW of Sayre.

**Note:** Operating as translator; primary station KVIJ-TV, Sayre.

**Erick/Sayre/Carter—K62BQ**, Northfork TV Translator System.

Technical facilities: 100-w TPO, 0.815-kw ERP, 414-ft. above ground, 2434-ft. above sea level, lat. 35° 09' 05", long. 99° 42' 50".

Transmitter: 11-mi. SSW of Sayre.

Equipment: Television Technology transmitter; Scala antenna.

**Note:** Operating as a translator; primary station KOKH-TV, Oklahoma City, OK.

**Gage—K20BR**, Gage Translator System.

Technical facilities: 100-w TPO, 0.815-kw ERP, 240-ft. above ground, 2615-ft. above sea level, lat. 36° 26' 03", long. 99° 46' 22".

Transmitter: 8-mi. N of Gage.

**\* Grainola—K58CI**, Scripps Howard Bcstg. Co.

Technical facilities: 1000-w TPO, 11.1-kw ERP, 285-ft. above ground, 1492-ft. above sea level, lat. 36° 55' 41", long. 96° 39' 47".

Transmitter: Approx. 0.5-mi. W of Oklahoma Hwy. 18, 1-mi. SW of Grainola.

**\* Guymon—K02MG**, Moore Bcstg. Inc.

Technical facilities: 100-w TPO, 0.522-kw ERP, 70-ft. above ground, 3191-ft. above sea level, lat. 36° 40' 51", long. 101° 29' 00".

Transmitter: Intersection of Hwys. 54 & 64, Guymon.

Equipment: Emcee transmitter; Bogner antenna.

**\* Guymon—K26BP**, Donrey Inc. Phone: 702-786-8880. TWX: 310-372-7568.

Technical facilities: 1000-w TPO, 8.40-kw ERP, 62-ft. above ground, 3185-ft. above sea level, lat. 36° 41' 01", long. 101° 28' 46".

Transmitter: 515 N. Ellison, Guymon.

Personnel: Jack Harmon, gen. mgr.

**Guymon—K53BE**, Victory Center Inc. Phone: 405-338-5616.

Technical facilities: 1000-w TPO, 6.566-kw ERP, 449-ft. above ground, 3652-ft. above sea level, lat. 36° 40' 30", long. 101° 33' 58".

Transmitter: Approx. 3.25-mi. W of Guymon Municipal Airport.

Equipment: Television Technology transmitter; Scala antenna.

Locally originated programming: Specials; talk shows.

Planned locally originated programming: Local special events; parades; weather; character generated news.

Advertising: Yes.

Personnel: Jim Fowler, gen. mgr.; Tom Heflin, station mgr.

**\* Heavener—K07TF**, Rural Television Service Inc.

Technical facilities: 0.02-kw ERP, lat. 34° 57' 29", long. 94° 35' 39".

**\* Heavener—K09UM**, Rural Television Service Inc.

Technical facilities: 0.02-kw ERP, lat. 34° 57' 29", long. 94° 35' 39".

**\* Henryetta—K4480**, Donrey Inc.

Technical facilities: 8.00-kw ERP, lat. 35° 26' 24", long. 95° 59' 24".

**\* Hobart—K338A**, Retherford Publications Inc.

Technical facilities: 28.9-kw ERP, lat. 35° 05' 10", long. 99° 11' 20".

**\* Hugo—K04MJ**, Moore Bcstg. Inc.

Technical facilities: 0.03-kw ERP, lat. 34° 00' 39", long. 95° 31' 00".

**Lawton—K27AZ**, Trinity Broadcasting Network Inc. Phone: 714-832-2950.

Technical facilities: 1.32-kw ERP, lat. 34° 36' 12", long. 98° 23' 46".

Began Operation: May 20, 1987.

Satellite programming: Trinity Bcstg. Network.

**\* Lawton—Ch. 10**, Jo Ann's Balloon Boutique Inc.

**\* Lawton—Ch. 11**, Jo Ann's Balloon Boutique Inc.

**\* Mangum—K26AT**, Retherford Publications Inc.

Technical facilities: 8.24-kw ERP, lat. 34° 53' 36", long. 99° 30' 24".

**May—K18BV**, Gage Translator System.

Technical facilities: 100-w TPO, 0.815-kw ERP, 240-ft. above ground, 2615-ft. above sea level, lat. 36° 26' 03", long. 99° 46' 22".

Transmitter: 8-mi. N of Gage.

**May—K22BR**, Gage Translator System.

Technical facilities: 100-w TPO, 0.815-kw ERP, 240-ft. above ground, 2615-ft. above sea level, lat. 36° 26' 03", long. 99° 46' 22".

Transmitter: 8-mi. N of Gage.

**\* McAlester—Ch. 48**, Lakeland Cable TV Inc.

**\* Muskogee—K27CC**, American Indian TV & Radio Network.

Technical facilities: 1000-w TPO, 20.3-kw ERP, 87-ft. above ground, 906-ft. above sea level, lat. 35° 58' 36", long. 95° 14' 41".

Transmitter: 8-mi. NW of Hulbert.

**\* Oklahoma City—K07TX**, Mike A. Mendoza. Phone: 817-478-9193.

Technical facilities: 10-w TPO, 0.86-kw ERP, 312-ft. above ground, 1430-ft. above sea level, lat. 35° 32' 40", long. 97° 29' 29".

Requests modification of CP for change to lat. 35° 31' 53", long. 97° 32' 21".

Transmitter: Hwy. 74, N of I-66. BMPTVL-8808191D.

Transmitter: North central edge of city.

**\* Oklahoma City—K69EK**, Clear Channel Communications Inc.

Technical facilities: 1000-w TPO, 13.1-kw ERP, 440-ft. above ground, 1640-ft. above sea level, lat. 35° 28' 08", long. 97° 30' 58".

Transmitter: 120 N. Robinson, First National Bldg., Oklahoma City.

**\* Okmulgee—K268N**, Minerva Rodriguez Frias.

Technical facilities: 100-w TPO, 1.07-kw ERP, 132-ft. above ground, 815-ft. above sea level, lat. 35° 20' 51", long. 95° 57' 53".

Transmitter: SW edge of city.

**\* Okmulgee—K28CJ**, Brewer Communications Inc.

Technical facilities: 1000-w TPO, 40.6-kw ERP, 138-ft. above ground, 909-ft. above sea level, lat. 35° 20' 53", long. 95° 56' 38".

Transmitter: 6.7-mi. SE of Henryetta, center of city, at a heading of 161.78° T.

**\* Paden—K54CD**, Mountain TV Network Inc.

Technical facilities: 100-w TPO, 0.599-kw ERP, 93-ft. above ground, 1091-ft. above sea level, lat. 35° 31' 25", long. 96° 33' 42".

Transmitter: 1-mi. NNE of Paden.

**\* Paden—K56CR**, Mountain TV Network Inc.

Technical facilities: 0.61-kw ERP, lat. 35° 31' 25", long. 96° 33' 42".

Transmitter: 1-mi. NNE of Paden.

**Ponca City—K12NE**, Russell Communications.

Technical facilities: 0.08-kw ERP, lat. 36° 41' 25", long. 97° 05' 35".

**Ponca City—K18AM**, American Bcstg. Systems Inc.

Technical facilities: 1000-w TPO, 6.89-kw ERP, 500-ft. above ground, 994-ft. above sea level, lat. 36° 41' 25", long. 97° 10' 20".

Transmitter: 4-mi. W of Ponca City.

Equipment: Emcee transmitter; Bogner antenna.

**Ponca City—K27AK**, Tempo Enterprises. Phone: 918-496-3200.

Technical facilities: 100-w TPO, 1.072-kw ERP, 500-ft. above ground, 1494-ft. above sea level, lat. 36° 41' 25", long. 97° 10' 20".

Transmitter: 4-mi. W of Ponca City.

Equipment: Television Technology transmitter; Bogner antenna.

Satellite Earth Station: Comtech; Scientific-Atlanta receivers.

Began Operation: January 15, 1983.

Satellite programming: Tempo TV.

Advertising: No.

**\* Ponca City—K56CS**, KTUL Television Inc.

Technical facilities: 1.32-kw ERP, lat. 36° 39' 50", long. 97° 02' 02".

**Note:** Operating as a translator; primary station KTUL-TV, Ch. 8 Tulsa.

**\* Ponca City—Ch. 66**, Black Media Assoc.

**\* Pryor—K39BC**, Retherford Publications Inc.

Technical facilities: 3.67-kw ERP, lat. 36° 19' 58", long. 95° 00' 57".

**\* Sickles—K19AX**, Anadarko Publishing Co.

Technical facilities: 41.2-kw ERP, lat. 35° 25' 20", long. 98° 30' 30".

**\* Sickles—K32BP**, Oklahoma Publishers Electronic Communications.

Technical facilities: 1000-w TPO, 40.5-kw ERP, 138-ft. above ground, 1719-ft. above sea level, lat. 35° 25' 20", long. 98° 30' 30".

Transmitter: 8.9-mi. NW of city center at heading of 295.7° T.

**\* Stillwater—K20BB**, Mountain TV Network Inc.

Technical facilities: 0.52-kw ERP, lat. 36° 07' 12", long. 96° 55' 07".

Transmitter: 6-mi. E of Stillwater.

**\* Stillwater—K31BV**, Media Co. of Stillwater.

Technical facilities: 1000-w TPO, 15.5-kw ERP, 233-ft. above ground, 1116-ft. above

sea level, lat. 36° 06' 39", long. 97° 02' 25".

Transmitter: 1000 S. Stallard, Stillwater.

**\* Stillwater—K33CD**, Mountain TV Network Inc.

Technical facilities: 100-w TPO, 0.551-kw ERP, 95-ft. above ground, 1106-ft. above sea level, lat. 36° 07' 12", long. 96° 55' 07".

Transmitter: 6-mi. E of Stillwater.

**\* Stillwater—Ch. 22**, Mountain TV Network Inc.

**Strong City/Leedy/Hammon—K36AJ**, Northfork TV Translator System.

Technical facilities: 20-w TPO, 0.205-kw ERP, 256-ft. above ground, 2340-ft. above sea level, lat. 35° 46' 50", long. 99° 34' 55".

Transmitter: 8-mi. N of Strong City.

**Note:** Operating as a translator; primary station KGMC, Oklahoma City, OK.

**\* Tahlequah—K66CP**, Retherford Publications Inc.

Technical facilities: 28.5-kw ERP, lat. 36° 03' 26", long. 94° 57' 03".

**\* Tulsa—K57DQ**, KMAR Communications Inc.

Technical facilities: 1000-w TPO, 19.80-kw ERP, 326-ft. above ground, 794-ft. above sea level, lat. 36° 02' 49", long. 95° 54' 13".

Transmitter: NE corner of 81st St. at Sheridan Rd., Tulsa.

**\* Tulsa—K65CU**, J-Pax Bcstrs. Inc.

Technical facilities: 1.28-kw ERP, lat. 36° 09' 01", long. 95° 59' 25".

**\* Weatherford—K168S**, Mountain TV Network Inc.

Technical facilities: 100-w TPO, 0.656-kw ERP, 95-ft. above ground, 1916-ft. above sea level, lat. 35° 30' 53", long. 98° 45' 47".

Transmitter: 4-mi. SW of Weatherford.

**\* Weatherford—K27AY**, Weatherford News Inc.

Technical facilities: 20.3-kw ERP, lat. 35° 32' 12", long. 98° 43' 06".

**\* Weatherford—K298Q**, Mountain TV Network Inc.

Technical facilities: 100-w TPO, 0.676-kw ERP, 95-ft. above ground, 1916-ft. above sea level, lat. 35° 30' 53", long. 98° 45' 47".

Transmitter: 4-mi. SW of Weatherford.

**\* Weatherford—K51CW**, Mountain TV Network Inc.

Technical facilities: 100-w TPO, 0.735-kw ERP, 95-ft. above ground, 1916-ft. above sea level, lat. 35° 30' 53", long. 98° 45' 47".

Transmitter: 4-mi. SW of Weatherford.

**\* Woodward—K02NH**, Russell Communications.

Technical facilities: 10-w TPO, 19.31-kw ERP, 600-ft. above ground, 1900-ft. above sea level, lat. 36° 23' 10", long. 99° 25' 17".

Transmitter: 8th & Main Sts.

**\* Woodward—K23AD**, Frontier Community Communications Inc.

Technical facilities: 100-w TPO, 1.143-kw ERP, 170-ft. above ground, 2075-ft. above sea level, lat. 36° 26' 06", long. 99° 23' 40".

Transmitter: 11th & Oklahoma Sts., Woodward.

Equipment: Thomson LGT transmitter; Scala antenna.

## Low Power TV Stations—Oklahoma

Locally originated programming: Sports; news; weather; farm information; public affairs.

Satellite programming: AGDAY; American TV Network; Tempo TV.

Advertising: Yes. Rates: \$12.00-\$15.00/30 Sec.

Personnel: George Brown, station manager.

★ **Woodward—K35AM**, Tel-Radio Communications Properties Inc.

Technical facilities: 10.5-kw ERP, lat. 36° 26' 17", long. 99° 23' 26".

**Woodward—K61CW**, OKTV Translator System Inc. Phone: 405-256-2254.

★ **Woodward—K67CW**, OKTV Translator System Inc. Phone: 405-256-2254.

Technical facilities: 0.81-kw ERP, lat. 36° 34' 06", long. 99° 16' 33".

**Woodward/Mooreland/Waynoka—K69DH**, OKTV Translator System Inc. Phone: 405-256-2254.

Technical facilities: 100-w TPO, 0.815-kw ERP, 300-ft. above ground, 2420-ft. above sea level, lat. 36° 34' 06", long. 99° 16' 33".

Transmitter: Approx. 9-mi. NNW of Mooreland.

Equipment: Television Technology transmitter; Scala antenna.

Began Operation: October 1, 1986.

Locally originated programming: Planned.

## OREGON

★ **Altamont—K31BJ**, Blacks Desiring Media Inc.

Technical facilities: 1000-w TPO, 9.88-kw ERP, 218-ft. above ground, 4816-ft. above sea level, lat. 42° 12' 56", long. 121° 47' 56".

Transmitter: 3.5-mi. NW of city.

★ **Altamont—K41BK**, Blacks Desiring Media Inc.

Technical facilities: 1000-w TPO, 9.64-kw ERP, 218-ft. above ground, 4816-ft. above sea level, lat. 42° 12' 56", long. 121° 47' 56".

Transmitter: 3.5-mi. NW of city.

**Altamont/Klamath Falls—K52AS**, Blacks Desiring Media Inc.

Technical facilities: 1000-w TPO, 14.39-kw ERP, 60-ft. above ground, 4551-ft. above sea level, lat. 42° 12' 57", long. 121° 47' 53".

Transmitter: 3.5-mi. NW of city center of Altamont.

★ **Astoria & Seaside—K54CA**, Kurt J. Petersen. Phone: 503-343-5748.

Technical facilities: 100-w TPO, 6.28-kw ERP, 40-ft. above ground, 3010-ft. above sea level, lat. 48° 05' 12", long. 123° 27' 03".

Transmitter: Nicolai Mountain, 18-mi. ESE of Astoria.

★ **Bend—K08KN**, Robert E. Sandstorm.

Technical facilities: 0.09-kw ERP, lat. 44° 04' 30", long. 121° 19' 48".

★ **Bend—K11SE**, Denco Bcstg. Corp.

Technical facilities: 0.07-kw ERP, lat. 44° 04' 39", long. 121° 19' 56".

Requests modification of CP for change to lat. 44° 04' 41", long. 121° 19' 57".

★ **Bend—K27AM**, Family Television Inc. Phone: 707-745-1570.

Technical facilities: 1000-w TPO, 24.1-kw ERP, 150-ft. above ground, 4215-ft. above sea level, lat. 44° 04' 40", long. 121° 19' 49".

Transmitter: Aubrey Butte, 1.8-mi. NNW of Bend.

Note: Plans to operate as a translator.

**Bend—K33AG**, Trinity Bcstg. Network Inc. Phone: 714-832-2950.

Technical facilities: 100-w TPO, 2.30-kw ERP, 75-ft. above ground, 4311-ft. above sea level, lat. 44° 04' 40", long. 121° 19' 49".

Transmitter: Aubrey Butte.

Equipment: Emcee transmitter; Bogner antenna.

Began Operation: May 11, 1986.

Satellite programming: Trinity Bcstg. Network.

★ **Blackwell—Ch. 21**, Raymond A. Winbush.

★ **Brookings—K16AM**, Mountain TV Network Inc.

Technical facilities: 0.875-kw ERP, lat. 42° 12' 34", long. 124° 13' 25".

Transmitter: 10-mi. NE of Brookings.

★ **Brookings—K20AK**, Mountain TV Network Inc.

Technical facilities: 0.87-kw ERP, lat. 42° 12' 34", long. 124° 13' 25".

Transmitter: 10.5-mi. NE of Brookings.

★ **Brookings—K38BE**, Mountain TV Network Inc.

Technical facilities: 0.934-kw ERP, lat. 42° 12' 34", long. 124° 13' 25".

Transmitter: 10.5-mi. NE of Brookings.

★ **Brookings—K44BT**, Mountain TV Network Inc.

Technical facilities: 100-w TPO, 0.971-kw ERP, 100-ft. above ground, 3528-ft. above sea level, lat. 42° 12' 34", long. 124° 13' 25".

Transmitter: 10.5-mi. NE of Brookings.

★ **Brookings—K50AY**, Mountain TV Network Inc.

Technical facilities: 0.98-kw ERP, lat. 42° 12' 34", long. 124° 13' 25".

Transmitter: 10.5-mi. NE of Brookings.

★ **Brookings—K54BI**, Mountain TV Network Inc.

Technical facilities: 0.998-kw ERP, lat. 42° 12' 34", long. 124° 13' 25".

Transmitter: 10.5-mi. NE of Brookings.

★ **Burns—K16AQ**, Mountain TV Network Inc.

Technical facilities: 1.31-kw ERP, lat. 43° 37' 12", long. 119° 10' 21".

★ **Burns—K20AU**, Mountain TV Network Inc.

Technical facilities: 1.30-kw ERP, lat. 43° 37' 12", long. 119° 10' 21".

★ **Burns—K32AZ**, Mountain TV Network Inc.

Technical facilities: 1.38-kw ERP, lat. 43° 37' 12", long. 119° 10' 21".

★ **Burns—K38BI**, Mountain TV Network Inc.

Technical facilities: 1.40-kw ERP, lat. 43° 37' 12", long. 119° 10' 21".

★ **Burns—K40BC**, Mountain TV Network Inc.

Technical facilities: 1.43-kw ERP, lat. 43° 37' 12", long. 119° 10' 21".

★ **Burns—K42BE**, Mountain TV Network Inc.

Technical facilities: 1.42-kw ERP, lat. 43° 37' 12", long. 119° 10' 21".

★ **Burns—K44BC**, Mountain TV Network Inc.

Technical facilities: 1.45-kw ERP, lat. 43° 37' 12", long. 119° 10' 21".

★ **Coos Bay—K23BN**, Family Television Inc.

Technical facilities: 1000-w TPO, 24.2-kw ERP, 87-ft. above ground, 1652-ft. above sea level, lat. 43° 13' 15", long. 124° 05' 07".

Transmitter: Blue Ridge, 0.6-mi. NE of Fairview, OR.

★ **Coos Bay—K27CL**, KEZI Inc. Phone: 503-485-5611.

Technical facilities: 1000-w TPO, 11.1-kw ERP, 148-ft. above ground, 1007-ft. above sea level, lat. 43° 23' 26", long. 124° 07' 48".

Transmitter: On Noah Butte, 3.7-mi. E of Coos Bay.

Equipment: Scala antenna.

Note: Operating as a translator; primary station KEZI-TV, Eugene, OR.

★ **Coos Bay—K30BN**, Quanta Communications.

Technical facilities: 1000-w TPO, 12.4-kw ERP, 154-ft. above ground, 160-ft. above sea level, lat. 43° 21' 45", long. 124° 11' 33".

Requests modification of CP for change to 0.50-kw ERP lat. 43° 21' 15", long. 124° 14' 32".

Transmitter: Blossom Hill, NW of Coos Bay.

Note: Operating as a translator; primary station KOBI, Medford.

**Coos Bay—K33AO**, Trinity Bcstg. Network Inc. Phone: 714-832-2950.

Technical facilities: 100-w TPO, 1.24-kw ERP, 120-ft. above ground, 642-ft. above sea level, lat. 43° 21' 15", long. 124° 14' 32".

Equipment: Scala antenna.

Began Operation: January 1, 1986.

Satellite programming: Trinity Bcstg. Network.

★ **Coos Bay—K45BE**, Mountain TV Network Inc.

Technical facilities: 100-kw ERP, 100-ft. above ground, 2341-ft. above sea level, lat. 43° 16' 44", long. 123° 54' 07".

Transmitter: Coos Mountain, 16-mi. SE of Coos Bay.

**Coos Bay—K46AS**, KMTR Inc. Phone: 503-746-1600. TWX: 510-597-0366.

Technical facilities: 100-w TPO, 0.855-kw ERP, 160-ft. above ground, 974-ft. above sea level, lat. 43° 23' 26", long. 124° 07' 48".

Transmitter: 3-mi. E of North Bend on Noah Butte.

Equipment: Television Technology transmitter; Scala antenna.

Note: Operating as a translator, primary station KMTR-TV, Eugene, OR.

★ **Coos Bay—K59CU**, Localvision.

Technical facilities: 35.1-kw ERP, 190-ft. above ground, 195-ft. above sea level, lat. 43° 21' 45", long. 124° 11' 33".

Transmitter: Blossom Hill, NW of Coos Bay.

★ **Coos Bay—K63DO**, Localvision.

Technical facilities: 1000-w TPO, 36.1-kw ERP, 184-ft. above ground, 190-ft. above sea level, lat. 43° 21' 45", long. 124° 11' 33".

Transmitter: NW of city center on Blossom Hill.

★ **Coos Bay—Ch. 62**, Mountain TV Network Inc.

★ **Coos Bay—Ch. 65**, Jacqueline Lalané.

★ **Coos Bay—Ch. 67**, Localvision.

★ **Corvallis—K14GW**, K. Sandoval Burke.

Technical facilities: 1000-w TPO, 236-kw ERP, 236-ft. above ground, 1735-ft. above sea level, lat. 44° 38' 25", long. 123° 16' 25".

Transmitter: Vineyard Hill, 5-mi. N of Corvallis.

★ **Eugene—K06LJ**, Michael Charles Dimick.

Technical facilities: 0.028-kw ERP, lat. 44° 03' 50", long. 123° 06' 37".

**Eugene—K25AS**, John Field. Phone: 503-683-2525.

Studio: 100 E. 18th Ave., Eugene 97401.

Technical facilities: 27.3-kw ERP, 1400-ft. above ground, 1500-ft. above sea level, lat. 44° 11' 51", long. 122° 59' 08".

Transmitter: 4545 Blanton Rd., Eugene, OR.

Equipment: Thomson LGT transmitter; Thomson LGT antenna.

Satellite Earth Station: In operation; 4-meter.

Multichannel TV Sound: Stereo only.

Began Operation: May 1, 1987.

Locally originated programming: Health; specials; children's programming; exercise; sports; horror shows; community programming; magazines; music; documentaries; music videos with DJ; talk shows; variety shows; news; wire service news; weather; public affairs; game shows.

Satellite programming: CNN.

Advertising: Yes. Rates: \$90.00-\$180.00/30 Sec.; \$360.00/Min.; \$200.00-\$450.00/Hour.

Personnel: J. E. Field, pres. & chief engineer; John Meike, gen. mgr.; Wally Graff, gen. sales mgr.

★ **Eugene—K41CD**, Jacqueline Lalané.

Technical facilities: 1000-w TPO, 12.3-kw ERP, 115-ft. above ground, 3215-ft. above sea level, lat. 44° 11' 51", long. 122° 59' 08".

Transmitter: Buck Mountain, 11.5-mi. NNE of Eugene.

★ **Eugene—K57EL**, Janet Roberts.

Technical facilities: 1000-w TPO, 9.84-kw ERP, 98-ft. above ground, 518-ft. above sea level, lat. 44° 03' 01", long. 123° 05' 35".

Transmitter: 132 E. Broadway, Eugene.

★ **Eugene—Ch. 28**, Janet Roberts.

★ **Hepppner—K18AW**, Mountain TV Network Inc.

Technical facilities: 0.52-kw ERP, lat. 45° 12' 48", long. 119° 17' 41".

★ **Hepppner—K22AS**, Mountain TV Network Inc.

Technical facilities: 0.533-kw ERP, lat. 45° 12' 48", long. 119° 17' 41".

★ **Hepppner—K28BF**, Mountain TV Network Inc.

Technical facilities: 0.54-kw ERP, lat. 45° 12' 48", long. 119° 17' 41".

★ **Hepppner—K34AU**, Mountain TV Network Inc.

Technical facilities: 0.55-kw ERP, lat. 45° 12' 48", long. 119° 17' 41".

★ **Hepppner—K55EG**, Mountain TV Network Inc.

Technical facilities: 0.612-kw ERP, lat. 45° 12' 48", long. 119° 17' 41".

★ **Hillsboro—K14HN**, Atwater Kent Communications.

Technical facilities: 1000-w TPO, 36.8-kw ERP, 171-ft. above ground, 942-ft. above sea level, lat. 45° 27' 16", long. 122° 52' 16".

- Transmitter: On E side of Kemmer Rd., 0.92-ft. S of Gassner, Aloha.
- ★ **John Day**—K41AX, Mountain TV Network Inc.  
Technical facilities: 0.71-kw ERP, lat. 44° 20' 33", long. 118° 53' 20".  
Transmitter: Canyon Mountain, 6-mi. SE of John Day.
- ★ **John Day**—K43CE, Mountain TV Network Inc.  
Technical facilities: 100-w TPO, 0.729-kw ERP, 95-ft. above ground, 8094-ft. above sea level, lat. 44° 20' 33", long. 118° 53' 20".  
Transmitter: Canyon Mountain, 6-mi. SE of John Day.
- ★ **John Day**—K45BG, Mountain TV Network Inc.  
Technical facilities: 0.73-kw ERP, lat. 44° 20' 33", long. 118° 53' 20".  
Transmitter: Canyon Mountain, 6-mi. SE of John Day.
- ★ **Klamath Falls**—K298L, LPTV Services Inc.  
Technical facilities: 1000-w TPO, 10.1-kw ERP, 66-ft. above ground, 4160-ft. above sea level, lat. 42° 13' 32", long. 121° 46' 32".  
Transmitter: 1301 Esplanade St., Klamath Falls.
- ★ **Klamath Falls**—K33BP, Blacks Desiring Media Inc.  
Technical facilities: 100-w TPO, 6.78-kw ERP, 322-ft. above ground, 4413-ft. above sea level, lat. 42° 11' 38", long. 121° 46' 19".  
Transmitter: 2.2-mi. SE of city center at 175.22° T.
- ★ **Klamath Falls**—K49BH, Blacks Desiring Media Inc.  
Technical facilities: 6.61-kw ERP, lat. 42° 11' 38", long. 121° 46' 19".
- ★ **Klamath Falls**—K54CH, Blacks Desiring Media Inc.  
Technical facilities: 1000-w TPO, 6.52-kw ERP, 322-ft. above ground, 4413-ft. above sea level, lat. 42° 11' 38", long. 121° 46' 19".  
Transmitter: 2.2-mi. SE of city center at 175.22° T.
- Klamath Falls**—K588G, Trinity Broadcasting Network Inc. Phone: 714-832-2950.  
Technical facilities: 100-w TPO, lat. 42° 08' 48", long. 121° 46' 16".  
Began Operation: March 21, 1981.  
Satellite programming: Trinity Bcstg. Network.
- La Grande**—K05HL, KOUS-TV Inc. Phone: 406-665-3320.  
Technical facilities: 100-w TPO, 2.058-kw ERP, 25-ft. above ground, 4625-ft. above sea level, lat. 45° 26' 23", long. 117° 53' 59".  
Transmitter: 2-mi. NE of La Grande on Mt. Harris.  
Equipment: Emcee transmitter; Scala antenna.
- ★ **La Grande**—K33BK, Gerald D. Kamp.  
Technical facilities: 100-w TPO, 4.20-kw ERP, 74-ft. above ground, 5264-ft. above sea level, lat. 45° 26' 23", long. 117° 53' 59".  
Transmitter: 12-mi. NE of La Grande.
- ★ **La Grande**—Ch. 50, Judith Ann Acevedo.
- ★ **La Grande**—Ch. 54, Lidia Rodriguez.
- ★ **Lakeview**—K15CI, Mountain TV Network Inc.  
Technical facilities: 100-w TPO, 1.27-kw ERP, 95-ft. above ground, 6437-ft. above sea level, lat. 42° 14' 08", long. 120° 20' 15".  
Transmitter: 2.5-mi. N of Lakeview.
- ★ **Lakeview**—K17BD, Mountain TV Network Inc.  
Technical facilities: 100-w TPO, 1.30-kw ERP, 96-ft. above ground, 6294-ft. above sea level, lat. 42° 14' 08", long. 120° 20' 15".  
Transmitter: 2.5-mi. N of Lakeview.
- Lakeview**—K21BC, Trinity Bcstg. Network. Phone: 714-832-2950.  
Technical facilities: 100-w TPO, 1.27-kw ERP, 30-ft. above ground, 1841-ft. above sea level, lat. 42° 11' 48", long. 120° 34' 11".  
Transmitter: Fox Hill, 11-mi. W of Lakeview.  
Began Operation: October 1, 1987.  
Satellite programming: Trinity Bcstg. Network.
- ★ **Lakeview**—K23AR, Mountain TV Network Inc.  
Technical facilities: 1.33-kw ERP, lat. 42° 14' 08", long. 120° 20' 15".  
Transmitter: 2.5-mi. N of Lakeview.
- ★ **Lakeview**—K39AU, Mountain TV Network Inc.  
Technical facilities: 1.43-kw ERP, lat. 42° 14' 08", long. 120° 20' 15".  
Transmitter: 2.5-mi. N of Lakeview.
- ★ **Lakeview**—K45BI, Mountain TV Network Inc.  
Technical facilities: 1.45-kw ERP, lat. 42° 14' 08", long. 120° 20' 15".  
Transmitter: 2.5-mi. N of Lakeview.
- ★ **Lakeview**—K55EO, Mountain TV Network Inc.  
Technical facilities: 100-w TPO, 1.52-kw ERP, 96-ft. above ground, 6294-ft. above sea level, lat. 42° 14' 08", long. 120° 20' 15".  
Transmitter: 2.5-mi. N of Lakeview.
- ★ **Lakeview**—K60DA, Evarista Romero.  
Technical facilities: 1.27-kw ERP, lat. 42° 10' 48", long. 120° 19' 37".
- ★ **Lakeview**—Ch. 19, Mountain TV Network Inc.
- ★ **Medford**—K26CH, Roger David Green.  
Technical facilities: 1000-w TPO, 9.00-kw ERP, 30-ft. above ground, 3684-ft. above sea level, lat. 42° 17' 43", long. 122° 45' 00".  
Transmitter: Mount Baldy, 5-mi. SE of Medford.
- ★ **Medford**—Ch. 56, K. Sandoval Burke.
- ★ **Newport**—K29AZ, King Broadcasting Co. Phone: 206-448-5555.  
Technical facilities: 1000-w TPO, 3.90-kw ERP, 154-ft. above ground, 1204-ft. above sea level, lat. 44° 45' 23", long. 124° 02' 49".  
Transmitter: 9-mi. N of Newport.
- ★ **Portland**—K18CA, Mike A. Mendoza.  
Technical facilities: 1000-w TPO, 18.0-kw ERP, 361-ft. above ground, 1299-ft. above sea level, lat. 45° 31' 35", long. 122° 44' 36".  
Transmitter: NW section of Portland.
- ★ **Portland**—K30BO, Video Marketing Network Inc. Phone: 813-923-3733. Fax: 813-923-8227.  
Technical facilities: 574-w TPO, 15.0-kw ERP, 656-ft. above ground, 1847-ft. above sea level, lat. 45° 31' 27", long. 122° 44' 46".
- Transmitter: 425 NW Skyline Blvd.  
Scheduled to begin operation: January 1, 1989.  
Planned locally originated programming: Classified advertising; children's programming; talk shows.  
Advertising: Planned.  
Personnel: Elizabeth Nierengarten, sr. v.p.
- ★ **Portland**—K58CO, Christian Community Network Inc.  
Technical facilities: 100-w TPO, 1.32-kw ERP, 131-ft. above ground, 1125-ft. above sea level, lat. 45° 27' 13", long. 122° 32' 45".  
Transmitter: KULP(FM) transmitter site.
- ★ **Portland**—K65DR, Channel America LPTV Holdings Inc.  
Technical facilities: 100-w TPO, 0.98400-kw ERP, 420-ft. above ground, 499-ft. above sea level, lat. 45° 30' 52", long. 122° 40' 42".  
Transmitter: First National Bank Tower, 1300 SW 5th Ave.
- ★ **Portland**—Ch. 18, Mike A. Mendoza.
- ★ **Redmond**—K31BQ, Black Women's Network of NJ Inc.  
Technical facilities: 1000-w TPO, 13.0-kw ERP, 66-ft. above ground, 3635-ft. above sea level, lat. 44° 10' 25", long. 121° 16' 29".  
Transmitter: 6-mi. SW of Redmond & 2.75-mi. W of Hwy. 97.
- Roseburg**—K14HA, Inspirational TV of Southern Oregon.  
Technical facilities: 1000-w TPO, 12.4-kw ERP, 112-ft. above ground, 1598-ft. above sea level, lat. 43° 14' 08", long. 123° 19' 17".  
Transmitter: KPIC(TV) transmitter site, Roseburg.
- Roseburg**—K31AE, KMTR Inc. Phone: 503-746-1600. TWX: 510-597-0366.  
Technical facilities: 0.997-kw ERP, 110-ft. above ground, 1310-ft. above sea level, lat. 43° 12' 10", long. 123° 22' 55".  
Holds CP for change to 100-w TPO, lat. 43° 12' 22", long. 123° 21' 56". Transmitter to SW of Roseburg.  
Transmitter: Mt. Nebo, Roseburg.  
Began Operation: February 1, 1982.
- Note:** Operating as a translator of KMTR-TV, Eugene, OR.
- Salem**—K61CC, Full Gospel Business Men's Fellowship International. Phones: 503-364-5227; 503-362-0862.  
Studio: 838 Commercial NE, Salem, OR 97301.  
Technical facilities: 100-w TPO, 6.272-kw ERP, 180-ft. above ground, 1090-ft. above sea level, lat. 44° 58' 40", long. 123° 08' 29".  
Holds CP for change to 1000-w TPO, 8.90-kw ERP, 187-ft. above ground, 1276-ft. above sea level.  
Transmitter: 3375 Eagle Crest Rd. NW, Salem.  
Equipment: Television Technology transmitter; Scala antenna.  
Began Operation: July 15, 1981.  
Locally originated programming: Talk shows. Satellite programming: PTL.  
Advertising: Yes.  
Personnel: Thomas Marks, station mgr.; George Britton, gen. sales mgr.
- ★ **Seaside**—K29BA, Mountain TV Network Inc.  
Technical facilities: 100-w TPO, 0.67-kw ERP, 93-ft. above ground, 1556-ft. above sea level, lat. 46° 01' 56", long. 123° 48' 24".
- Transmitter: 5.3-mi. ENE of Seaside.
- ★ **Seaside**—K41AS, Mountain TV Network Inc.  
Technical facilities: 0.714-kw ERP, lat. 46° 01' 56", long. 123° 48' 24".
- ★ **Seaside**—Ch. 50, Mountain TV Network Inc.
- ★ **Terrebonne**—K42BR, Rodney S. Johnson.  
Technical facilities: 8.28-kw ERP, lat. 44° 25' 03", long. 121° 06' 01".
- Terrebonne**—K48BL, Rodney S. Johnson. Phone: 503-548-8700.  
Began Operation: October 25, 1986.  
Locally originated programming: Art profiles; specials; sports; community programming; city council meetings; local special events; music; parades; music video clips; music videos with DJ; news; entertainment; weather; public access; farm information; public affairs; logging & lumber news.  
Planned locally originated programming: Children's programming; exercise; classified advertising; horror shows; hunting & fishing show; sports magazine; variety shows.  
Planned satellite programming: Agricultural, business & weather news affiliations.  
Advertising: Yes.  
Personnel: Scott C. Johnson, general mgr.; Rodney S. Johnson, chief engineer.
- ★ **The Dalles**—K17BM, Focus Translators Inc.  
Technical facilities: 100-w TPO, 1.40-kw ERP, 42-ft. above ground, 603-ft. above sea level, lat. 45° 35' 28", long. 121° 11' 19".  
Transmitter: 400 E. Scenic Dr., The Dalles.
- ★ **The Dalles**—K26CJ, Telecrafter Corp.  
Technical facilities: 100-w TPO, 1.08-kw ERP, 43-ft. above ground, 3264-ft. above sea level, lat. 45° 42' 09", long. 121° 08' 26".  
Transmitter: 8-mi. NE of The Dalles.
- ★ **The Dalles**—K45BK, Mountain TV Network Inc.  
Technical facilities: 100-w TPO, 0.72-kw ERP, 93-ft. above ground, 4161-ft. above sea level, lat. 45° 30' 51", long. 121° 29' 20".  
Transmitter: 15-mi. WSW of The Dalles.
- The Dalles**—K51CS, Kentel.  
Technical facilities: 1000-w TPO, 13.1-kw ERP, 89-ft. above ground, 3215-ft. above sea level, lat. 45° 42' 41", long. 121° 07' 07".  
Transmitter: Approx 7.8-mi. NNE of The Dalles.
- ★ **The Dalles**—K53CG, Russell Communications.  
Technical facilities: 1000-w TPO, 13.0-kw ERP, 89-ft. above ground, 3214-ft. above sea level, lat. 45° 42' 41", long. 121° 07' 07".  
Transmitter: 7.9-mi. NNE of The Dalles.
- ★ **Tillamook**—K26BR, Mountain TV Network Inc.  
Technical facilities: 100-w TPO, 0.68-kw ERP, 93-ft. above ground, 1485-ft. above sea level, lat. 45° 27' 58", long. 123° 55' 10".  
Transmitter: Meares Park, 3.5-mi. W of Tillamook.
- ★ **Tillamook**—K56CQ, Mountain TV Network Inc.  
Technical facilities: 0.76-kw ERP, lat. 45° 27' 58", long. 123° 55' 10".

## Low Power TV Stations—Oregon

★ **Tri-City/Riddle/Canyonville**—K19AD, KMTR Inc. Phone: 503-746-1600. TWX: 510-597-0366.

Technical facilities: 1000-w TPO, 1.852-kw ERP, 200-ft. above ground, 2782-ft. above sea level, lat. 43° 00' 13", long. 123° 21' 26".

Transmitter: Sheep Hill, Boomer Hill Rd., Tri-City.

Equipment: Emcee transmitter; Scala antenna.

Note: To be operated as a translator; primary station KMTR-TV, Eugene, OR.

★ **Wasco**—K67AD, North Sherman TV Co-op. Phone: 503-442-5477.

Technical facilities: 100-w TPO, 1.45-kw ERP, 25-ft. above ground, 3150-ft. above sea level, lat. 45° 44' 26", long. 120° 43' 46".

Transmitter: 10-mi. N of Wasco.

Equipment: Emcee transmitter; Thomas antenna.

★ **Winston**—K29AX, Cascade Pacific Television Assoc.

Technical facilities: 1.46-kw ERP, lat. 43° 12' 10", long. 123° 22' 55".

## PENNSYLVANIA

★ **Allentown**—Ch. 46, World Plan Executive Council.

★ **Altoona**—W12BR, Victoria D. & Silas F. Royster.

Technical facilities: 10-w TPO, 0.028-kw ERP, 148-ft. above ground, 2640-ft. above sea level, lat. 40° 34' 12", long. 78° 26' 26".

Transmitter: Approx. 4.3-mi. NW of Altoona.

★ **Berwick**—W41AQ, Diocese of Scranton.

Technical facilities: 100-w TPO, 1.69-kw ERP, 92-ft. above ground, 1713-ft. above sea level, lat. 41° 00' 20", long. 76° 12' 50".

Transmitter: 4.1-mi. SSE of Berwick.

★ **Berwick**—W47AO, Joseph S. & Irene F. Gans.

Technical facilities: 100-w TPO, 1.69-kw ERP, 92-ft. above ground, 1709-ft. above sea level, lat. 41° 00' 20", long. 76° 12' 50".

Transmitter: 4.1-mi. SSE of Berwick, S of I-80 at the Hescopeck Mt. communications site.

★ **Clarks Summit**—W24AP, Joseph S. & Irene F. Gans.

Technical facilities: 100-w TPO, 1.79-kw ERP, 99-ft. above ground, 2041-ft. above sea level, lat. 41° 28' 35", long. 75° 39' 33".

Transmitter: At Bell Mountain communications site, 2.8-mi. ESE of Clarks Summit, 0.8-mi. NE of Hwy. 81.

★ **Coudersport**—W32AF, Eddie Robinson.

Technical facilities: 16.1-kw ERP, lat. 41° 45' 11", long. 78° 00' 03".

★ **Dillsburg**—W40AF, Raystay Co. Phone: 717-243-4918.

Technical facilities: 1000-w TPO, 6.55-kw ERP, 108-ft. above ground, 1421-ft. above sea level, lat. 40° 07' 20", long. 77° 04' 10".

Transmitter: 1.5-mi. NW of Dillsburg on Long Mtn.

★ **Erie**—Ch. 9, Jose Armando Tamez.

★ **Erie**—W09BK, SCS Communications of Erie Inc.

Technical facilities: 10-w TPO, 0.02-kw ERP, 650-ft. above ground, 1992-ft. above sea level, lat. 42° 02' 20", long. 80° 03' 45".

Transmitter: U.S. Hwy. 19, 7-mi. S of Erie.

★ **Erie**—W44AG, Trinity Broadcasting Network Inc. Phone: 714-832-2950.

Technical facilities: 100-w TPO, lat. 42° 02' 20", long. 80° 03' 45".

Began Operation: July 1, 1988.

Satellite programming: Trinity Bcstg. Network.

★ **Johnstown**—W49AS, Elyse G. Wander.

Technical facilities: 550-w TPO, 4.00-kw ERP, 256-ft. above ground, 2300-ft. above sea level, lat. 40° 21' 11", long. 78° 58' 15".

Transmitter: Lower Yoder Mountain, NW of Johnstown.

★ **Lebanon**—W46AM, Lebanon Bcstg. Co.

Technical facilities: 8.04-kw ERP, lat. 40° 21' 37", long. 76° 27' 31".

★ **Narberth**—W48AU, Stephen C. & Bonnie B. Schmidt. Phones: 215-586-9388; 215-293-9714.

Technical facilities: 1000-w TPO, 4.41-kw ERP, 200-ft. above ground, 420-ft. above sea level, lat. 40° 02' 30", long. 75° 14' 24".

Transmitter: E. Domino Lane Antenna Farm, Philadelphia.

Scheduled to begin operation: November 15, 1988.

Planned locally originated programming: Art profiles; children's programming; classified advertising; city council meetings; local special events; parades; music video clips; ethnic; college courses.

Advertising: Yes. Rates: Available on request.

★ **Oil City**—W05AY, Summa Communications Inc.

Technical facilities: 0.05-kw ERP, lat. 41° 25' 05", long. 79° 42' 52".

Began Operation: April 1, 1987.

★ **Philadelphia**—W07CB, Harvard Broadcasting Inc.

Technical facilities: 10-w TPO, 0.076-kw ERP, 240-ft. above ground, 469-ft. above sea level, lat. 40° 00' 21", long. 75° 12' 46".

Transmitter: City line & Monument Rd.

★ **Pittsburgh**—Ch. 61, Scott Gottesman.

★ **Pittsburgh**—Ch. 69, Abacus Television.

★ **Pittsburgh**—Ch. 32, Comsat of Pennsylvania.

★ **Pittsburgh**—W29AH, ATN of Pittsburgh.

Technical facilities: 1000-w TPO, 7.12-kw ERP, 581-ft. above ground, 1893-ft. above sea level, lat. 40° 29' 43", long. 80° 00' 18".

Transmitter: 750 Ivory Ave.

★ **Pittsburgh**—W36AU, The Bon-Tele Network.

Technical facilities: 1.04-kw ERP, 351-ft. above ground, 1591-ft. above sea level, 00° 00', 00° 00".

Transmitter: 1461 Crane Ave., Pittsburgh.

★ **Pittsburgh**—W63AU, The Bon-Tele Network.

Technical facilities: 18.0-kw ERP, 135-ft. above sea level, lat. 40° 26' 28", long. 80° 01' 32".

Began Operation: May 4, 1987.

Locally originated programming: Sports; classified advertising; variety shows; entertainment; home shopping.

Planned locally originated programming:

Health; children's programming; exercise; horror shows; ethnic.

★ **Pottsville**—W24AQ, George Kimble.

Technical facilities: 100-w TPO, 1.70-kw ERP, 69-ft. above ground, 1372-ft. above sea level, lat. 40° 40' 33", long. 76° 11' 54".

Transmitter: Sharp Mountain Peak, Pottsville.

★ **St. Marys**—W30AC, Dennis H. Owen.

Technical facilities: 1.74-kw ERP, lat. 41° 24' 56", long. 78° 33' 56".

Transmitter: 4.04-mi. ESE of Scranton.

★ **Scranton**—W26AP, Joseph S. & Irene F. Gans.

Technical facilities: 100-w TPO, 1.21-kw ERP, 98-ft. above ground, 2159-ft. above sea level, lat. 41° 22' 51", long. 75° 35' 36".

Transmitter: Bald Eagle Mountain, Skyline Dr.

★ **Scranton**—W09BL, Valley Music Inc.

Technical facilities: 10-w TPO, 0.017-kw ERP, 174-ft. above ground, 2014-ft. above sea level, lat. 41° 13' 08", long. 76° 57' 27".

Transmitter: Bald Eagle Mountain, Skyline Dr.

★ **Scranton**—W11BC, Trinity Bcstg. Network Inc. Phone: 714-832-2950.

Technical facilities: 10-w TPO, 66.0-kw ERP, 50-ft. above ground, 1099-ft. above sea level, lat. 41° 15' 32", long. 77° 04' 45".

Transmitter: 1.87-mi. NW of intersection of Route 828 & US 220.

Equipment: Bogner antenna.

Began Operation: September 24, 1986.

Satellite programming: Trinity Bcstg. Network.

★ **Scranton**—W13BJ, WGAL-TV Inc.

Technical facilities: 10-w TPO, 0.067-kw ERP, 69-ft. above ground, 2041-ft. above sea level, lat. 41° 12' 35", long. 76° 57' 20".

Transmitter: Bald Eagle Mountain, South Williamsport.

Note: Operating as a translator; primary station WGAL-TV, Lancaster.

★ **Scranton**—W20AD, Tel-Radio Communications Properties Inc.

Studio: 517 N. Segoe Rd., Madison, WI 53705.

Technical facilities: 100-w TPO, 2.03-kw ERP, 164-ft. above ground, 818-ft. above sea level, lat. 41° 14' 35", long. 77° 00' 15".

Transmitter: Genetti Locoming Hotel, 4th & Williams Sts.

Note: Operating as a translator; primary station WNEP-TV, Scranton-Wilkes Barre, PA.

★ **Scranton**—W32AL, George W. Kimble.

Technical facilities: 100-w TPO, 1.33-kw ERP, 59-ft. above ground, 2041-ft. above sea level, lat. 41° 12' 35", long. 76° 57' 20".

Transmitter: Bald Mountain, Shaffer's Path Lookout, Armstrong.

★ **Scranton**—W47AJ, BTV Assoc.

Technical facilities: 1000-w TPO, 38.3-kw

ERP, 269-ft. above ground, 436-ft. above sea level, lat. 41° 29' 52", long. 71° 31' 42".

Transmitter: Plains Rd., Rhode Island U., Kingston.

★ **Scranton**—W48AE, Freedom WLNE-TV Inc.

Technical facilities: 1000-w TPO, 18.9-kw ERP, 499-ft. above ground, 673-ft. above sea level, lat. 41° 52' 14", long. 71° 17' 45".

Transmitter: 33 Pine St., Rehoboth.

## SOUTH CAROLINA

★ **Branchville**—W53AK, Thelma W. Anglin.

Technical facilities: 1000-w TPO, 11.2-kw ERP, 144-ft. above ground, 243-ft. above sea level, lat. 33° 12' 07", long. 80° 49' 04".

Transmitter: 3.3-mi. SW of city center at 181.5° T.

★ **Branchville**—W55BB, Thelma W. Anglin.

Technical facilities: 11.2-kw ERP, 153-ft. above ground, 253-ft. above sea level, lat. 33° 12' 07", long. 80° 49' 04".

Transmitter: 3.3-mi. SW of Branchville at 181.5° T.

★ **Charleston**—Ch. 45, Panorama Bcstg.

★ **Charleston**—Ch. 18, Columbia Bcstg. Center.

★ **Charleston**—W36AP, Media Properties.

Technical facilities: 100-w TPO, 0.671-kw ERP, 151-ft. above ground, 154-ft. above sea level, lat. 32° 47' 15", long. 79° 51' 00".

Transmitter: Hwy. 703, Mount Pleasant.

★ **Charleston**—W47AP, Communicators of Charleston.

Technical facilities: 1000-w TPO, 9.70-kw ERP, 351-ft. above ground, 354-ft. above sea level, lat. 32° 47' 15", long. 79° 51' 00".

Transmitter: Hwy. 703, Mount Pleasant.

★ **Charleston**—W50AI, Trinity Broadcasting Network Inc. Phone: 714-832-2950.

Technical facilities: 100-w TPO, lat. 32° 47' 15", long. 79° 51' 00".

Scheduled to begin operation: February 1, 1989.

★ **Charleston**—W52AK, James & Hope Smith.

Technical facilities: 180-w TPO, 28.4-kw ERP, 180-ft. above ground, 184-ft. above sea level, lat. 32° 47' 15", long. 79° 51' 00".

Transmitter: Hwy. 703.

★ **Charleston**—W58AQ, Southern Women's Voice Inc.

Technical facilities: 100-w TPO, 0.103-kw ERP, 168-ft. above ground, 10-ft. above sea level, lat. 32° 46' 50", long. 79° 57' 56".

★ **Charleston**—W59BL, Elizabeth E. Terrell.

Technical facilities: 1000-w TPO, 12.9-kw ERP, 246-ft. above ground, 876-ft. above sea level, lat. 38° 21' 04", long. 81° 38' 00".

Transmitter: Kanawha Valley Bldg., 300 Capitol St.

★ **Clemson**—Ch. 23, Elizabeth A. Terrell.

## RHODE ISLAND

★ **Newport**—Ch. 60, Nicholas A. Champion.

★ **Newport**—W47AJ, BTV Assoc.

Technical facilities: 1000-w TPO, 38.3-kw

\* **Columbia**—Ch. 51, Jimmie V. Wilkerson.

\* **Columbia**—W43AQ, Gregory V. Brown-ing.

Technical facilities: 1000-w TPO, 4.86-kw ERP, 489-ft. above ground, 866-ft. above sea level, lat. 34° 02' 41", long. 80° 59' 51".

Transmitter: 1815 Cushman Rd., Columbia.

\* **Florence**—W56CC, WELY Inc.

Technical facilities: 1000-w TPO, 10.8-kw ERP, 433-ft. above ground, 558-ft. above sea level, lat. 34° 09' 38", long. 79° 50' 13".

Requests modification of CP for change to 420-w TPO, 600-ft. above ground, lat. 34° 07' 45", long. 79° 50' 06". Transmitter to Knollwood Dr., 6-mi. SW of Florence.

Transmitter: Rte. 103 at intersection of Old Timmonsville Hwy.

\* **Fort Mill**—W13BS, Michael Glinter.

Technical facilities: 10-w TPO, 0.009-kw ERP, 249-ft. above ground, 899-ft. above sea level, lat. 35° 04' 09", long. 80° 55' 47".

Transmitter: Heritage USA, Heritage Hotel, Fort Mill.

\* **Georgetown**—W49AR, Video Market-ing Network Inc.

Technical facilities: 100-w TPO, 1.50-kw ERP, 164-ft. above ground, 203-ft. above sea level, lat. 33° 22' 15", long. 79° 16' 39".

Transmitter: Foot of Screven St., near Church St.

\* **Georgetown**—W51AT, Dove Bcstg. Inc. Phone: 803-244-1616.

Technical facilities: 1000-w TPO, 11.1-kw ERP, 443-ft. above ground, 443-ft. above sea level, lat. 33° 25' 58", long. 79° 16' 16".

Requests modification of CP for change to 8.85-kw ERP, 472-ft. above ground, 492-ft. above sea level.

Transmitter: 4.5-mi. N of Georgetown.

Advertising: Yes. Rates: \$15.00-\$25.00/30 Sec.; \$25.00/Min.; \$200.00-\$400.00/Hour.

\* **Georgetown**—W62BO, Impact Television Group Inc.

Technical facilities: 100-w TPO, 1.60-kw ERP, 131-ft. above ground, 135-ft. above sea level, lat. 33° 22' 15", long. 79° 16' 39".

Transmitter: Foot of Screven St., near Church St.

\* **Greenville**—W45AI, Barbara Dilley.

Technical facilities: 1000-w TPO, 21.0-kw ERP, 128-ft. above ground, 2076-ft. above sea level, lat. 34° 56' 26", long. 82° 24' 41".

Transmitter: Paris Mountain, 4-mi. N of Greenville.

\* **Greenville**—W61BJ, Focus Translators Inc.

Technical facilities: 1000-w TPO, 20.8-kw ERP, 49-ft. above ground, 1289-ft. above sea level, lat. 34° 56' 29", long. 82° 24' 41".

Transmitter: Paris Mountain, Greenville.

\* **Greenville**—W69BQ, WYFF-TV, Pulitzer Bcstg. Co.

Technical facilities: 100-w TPO, 1.409-kw ERP, 151-ft. above ground, 2196-ft. above sea level, lat. 34° 56' 26", long. 82° 24' 38".

Transmitter: Paris Mountain, 5-mi. N of Greenville.

\* **Myrtle Beach**—W08CG, O & R Bcstg. Co.

Technical facilities: 0.03-kw ERP, lat. 33° 45' 44", long. 78° 47' 09".

\* **Myrtle Beach**—W11BR, Pearl TV Assoc.

Technical facilities: 10-w TPO, 0.154-kw ERP, 220-ft. above ground, 243-ft. above sea level, lat. 33° 42' 56", long. 78° 52' 57".

Transmitter: Approx. 1.74-mi. N of Myrtle Beach.

\* **Myrtle Beach**—W68BZ, Impact Television Group Inc.

Technical facilities: 1000-w TPO, 48.1-kw ERP, 105-ft. above ground, 118-ft. above sea level, lat. 33° 42' 56", long. 78° 52' 57".

Transmitter: N of 21st Ave. between Oak & Bypass.

\* **Orangeburg**—W17AE, Columbia Television Bcstrs. Inc.

Technical facilities: 12.1-kw ERP, lat. 33° 27' 53", long. 80° 58' 42".

\* **Port Royal**—W19AS, George Stark Communications.

Technical facilities: 123.50-w TPO, 6.31-kw ERP, 413-ft. above ground, 430-ft. above sea level, lat. 32° 22' 29", long. 80° 41' 28".

Transmitter: Port Royal off Hwy. 281.

\* **Rock Hill**—W67BQ, Michael Glinter.

Technical facilities: 250-w TPO, 2.38-kw ERP, 125-ft. above ground, 732-ft. above sea level, lat. 34° 58' 40", long. 80° 59' 55".

Requests modification of CP for change to 15.30-kw ERP.

Transmitter: 1000-ft. S of Bird St. at Anderson Rd., Rock Hill.

## SOUTH DAKOTA

\* **Aberdeen**—K45BH, Shaltry Communications.

Technical facilities: 100-w TPO, 1.18700-kw ERP, 106-ft. above ground, 1393-ft. above sea level, lat. 45° 27' 50", long. 98° 29' 17".

Transmitter: Alonzo Ward Hotel, Main St.

\* **Aberdeen**—K48BW, Generic Television.

Technical facilities: 1000-w TPO, 11.1-kw ERP, 148-ft. above ground, 1434-ft. above sea level, lat. 45° 28' 29", long. 98° 30' 51".

Transmitter: Approx. 3-mi. NW of Aberdeen.

**Aberdeen**—K50AX, Classic Video Systems Inc.

Technical facilities: 11.1-kw ERP, lat. 45° 28' 29", long. 98° 30' 51".

\* **Bonilla**—K29AQ, Mountain TV Network Inc.

Technical facilities: 0.48-kw ERP, lat. 44° 36' 15", long. 98° 29' 17".

\* **Bonilla**—K31AO, Mountain TV Network Inc.

Technical facilities: 0.491-kw ERP, lat. 44° 36' 15", long. 98° 29' 17".

\* **Bonilla**—K33AP, Mountain TV Network Inc.

Technical facilities: 0.488-kw ERP, lat. 44° 36' 15", long. 98° 29' 17".

\* **Bonilla**—K35AZ, Mountain TV Network Inc.

Technical facilities: 0.50-kw ERP, lat. 44° 36' 15", long. 98° 27' 17".

\* **Bonilla**—K55EE, Mountain TV Network Inc.

Technical facilities: 0.53-kw ERP, lat. 44° 36' 15", long. 98° 29' 17".

\* **Bonilla**—K59CS, Mountain TV Network Inc.

Technical facilities: 0.53-kw ERP, lat. 44° 36' 15", long. 98° 29' 17".

\* **Bonilla**—K61CX, Mountain TV Network Inc.

Technical facilities: 0.53-kw ERP, lat. 44° 36' 15", long. 98° 29' 17".

\* **Bonilla**—K63CO, Mountain TV Network Inc.

Technical facilities: 0.54-kw ERP, lat. 44° 36' 15", long. 98° 29' 17".

\* **Bonilla**—K65CW, Mountain TV Network Inc.

Technical facilities: 0.54-kw ERP, lat. 44° 36' 15", long. 98° 29' 17".

\* **Bonilla**—K67DC, Mountain TV Network Inc.

Technical facilities: 0.54-kw ERP, lat. 44° 36' 15", long. 98° 29' 17".

\* **Bonilla**—Ch. 27, Mountain TV Network Inc.

\* **Brookings**—K26CC, Williams Bcstg.

Technical facilities: 1000-w TPO, 7.25-kw ERP, 148-ft. above ground, 1795-ft. above sea level, lat. 44° 20' 59", long. 96° 47' 53".

Transmitter: 2.7-mi. N of city center at 1° T.

\* **Chamberlain**—K56CE, Mountain TV Network Inc.

Technical facilities: 0.75-kw ERP, lat. 43° 51' 29", long. 99° 14' 31".

Transmitter: 5.5-mi. NE of Chamberlain.

\* **Chamberlain**—K58BY, Mountain TV Network Inc.

Technical facilities: 0.76-kw ERP, lat. 43° 51' 29", long. 99° 14' 31".

Transmitter: 5.5-mi. NE of Chamberlain.

\* **Chamberlain**—K60CN, Mountain TV Network Inc.

Technical facilities: 0.77-kw ERP, lat. 43° 51' 29", long. 99° 14' 31".

Transmitter: 5.5-mi. NE of Chamberlain.

\* **Chamberlain**—K62BX, Mountain TV Network Inc.

Technical facilities: 0.77-kw ERP, lat. 43° 51' 29", long. 99° 14' 31".

Transmitter: 5.5-mi. NE of Chamberlain.

\* **Chamberlain**—K64BZ, Mountain TV Network Inc.

Technical facilities: 0.78-kw ERP, lat. 43° 51' 29", long. 99° 14' 31".

Transmitter: 5.5-mi. NE of Chamberlain.

\* **Chamberlain**—K66DO, Mountain TV Network Inc.

Technical facilities: 100-w TPO, 0.781-kw ERP, 95-ft. above ground, 1916-ft. above sea level, lat. 43° 51' 29", long. 99° 14' 31".

Transmitter: 5.5-mi. NE of Chamberlain.

\* **Chamberlain**—K68CA, Mountain TV Network Inc.

Technical facilities: 0.79-kw ERP, lat. 43° 51' 29", long. 99° 14' 31".

Transmitter: 5.5-mi. NE of Chamberlain.

\* **Clark**—K41BQ, Hometown TV Inc.

Technical facilities: 1000-w TPO, 7.13-kw ERP, 144-ft. above ground, 1945-ft. above sea level, lat. 44° 52' 07", long. 97° 44' 45".

Transmitter: 1.2-mi. SW of Clark.

\* **Colome**—K39AT, Mountain TV Network Inc.

Technical facilities: 0.841-kw ERP, lat. 43° 16' 33", long. 99° 42' 19".

\* **Colome**—K43AU, Mountain TV Network Inc.

Technical facilities: 0.841-kw ERP, lat. 43° 16' 33", long. 99° 42' 19".

\* **Colome**—K55EF, Mountain TV Network Inc.

Technical facilities: 0.883-kw ERP, lat. 43° 16' 33", long. 99° 42' 19".

\* **Colome**—K59CT, Mountain TV Network Inc.

Technical facilities: 0.892-kw ERP, lat. 43° 16' 33", long. 99° 42' 19".

\* **Colome**—K63CS, Mountain TV Network Inc.

Technical facilities: 0.901-kw ERP, lat. 43° 16' 33", long. 99° 42' 19".

\* **Colome**—K65CX, Mountain TV Network Inc.

Technical facilities: 0.895-kw ERP, lat. 43° 16' 33", long. 99° 42' 19".

\* **Colome**—K67DG, Mountain TV Network Inc.

Technical facilities: 0.909-kw ERP, lat. 43° 16' 33", long. 99° 42' 19".

\* **Edgemont**—K38BB, Mountain TV Network Inc.

Technical facilities: 0.93-kw ERP, lat. 43° 23' 54", long. 103° 41' 28".

\* **Edgemont**—K50AU, Mountain TV Network Inc.

Technical facilities: 0.98-kw ERP, lat. 43° 23' 54", long. 103° 41' 28".

\* **Edgemont**—K54BF, Mountain TV Network Inc.

Technical facilities: 0.998-kw ERP, lat. 43° 23' 54", long. 103° 41' 28".

\* **Edgemont**—K56CF, Mountain TV Network Inc.

Technical facilities: 1.01-kw ERP, lat. 43° 23' 54", long. 103° 41' 28".

\* **Edgemont**—K58BZ, Mountain TV Network Inc.

Technical facilities: 1.01-kw ERP, lat. 43° 23' 54", long. 103° 41' 28".

\* **Edgemont**—K60CO, Mountain TV Network Inc.

Technical facilities: 1.03-kw ERP, lat. 43° 23' 54", long. 103° 41' 28".

\* **Edgemont**—K62BY, Mountain TV Network Inc.

Technical facilities: 1.02-kw ERP, lat. 43° 23' 54", long. 103° 41' 28".

\* **Edgemont**—K66CK, Mountain TV Network Inc.

Technical facilities: 1.04-kw ERP, lat. 43° 23' 54", long. 103° 41' 28".

\* **Fort Pierre**—K28AN, Localvision.

Technical facilities: 1.00-kw ERP, lat. 44° 22' 15", long. 100° 24' 17".

\* **Kyle**—K17BS, Midcontinent Bcstg. Co.

Technical facilities: 100-w TPO, 1.76-kw ERP, 285-ft. above ground, 3307-ft. above sea level, lat. 43° 25' 06", long. 102° 11' 18".

Transmitter: 0.25-mi. WSW of Kyle.

\* **Lemmon**—K42BD, Owen Bcstg. Enterprises.

Technical facilities: 4.59-kw ERP, lat. 45° 56' 20", long. 102° 11' 11".

\* **Lemmon**—K60CT, Owen Bcstg. Enterprises.

Technical facilities: 4.59-kw ERP, lat. 45° 56' 20", long. 102° 11' 11".

## Low Power TV Stations—South Dakota

★ **Milbank**—K398F, Kaercher Publications Inc.  
 Technical facilities: 9.22-kw ERP, lat. 45° 13' 01", long. 96° 38' 07".

★ **Mitchell**—K09UN, State Board for ETV.  
 Technical facilities: 0.08-kw ERP, lat. 43° 41' 54", long. 97° 56' 04".

★ **Mitchell**—K12NF, Localvision.  
 Technical facilities: 0.62-kw ERP, lat. 43° 41' 46", long. 98° 03' 35".

★ **Mitchell**—K28AM, Localvision.  
 Technical facilities: 1.01-kw ERP, lat. 43° 41' 46", long. 98° 03' 35".

★ **Mitchell**—K45BC, Howard D. Berkley III.  
 Technical facilities: 51.8-kw ERP, lat. 43° 41' 46", long. 98° 03' 35".

**Pierre**—K18BC, Kay Cee Television.  
 Technical facilities: 11.5-kw ERP, lat. 44° 22' 16", long. 100° 24' 17".

★ **Pierre**—K20AN, Eric Jacobsen.  
 Technical facilities: 11.5-kw ERP, lat. 44° 22' 15", long. 100° 24' 17".

★ **Pierre**—K22AO, Kentel.  
 Technical facilities: 11.5-kw ERP, lat. 44° 22' 15", long. 100° 24' 17".

★ **Pierre**—Ch. 2, Localvision.

★ **Rapid City**—K28BO, Generic Television.  
 Technical facilities: 100-w TPO, 0.985-kw ERP, 500-ft. above ground, 4142-ft. above sea level, lat. 44° 02' 48", long. 103° 14' 46".

Transmitter: Existing tower at Skyline Dr. & Tower Rd. junction, Rapid City.

★ **Rapid City**—K31BN, Generic Television.  
 Technical facilities: 1000-w TPO, 9.85-kw ERP, 302-ft. above ground, 4127-ft. above sea level, lat. 44° 02' 48", long. 103° 14' 46".

Transmitter: Skyline Dr. & Tower Rd. junction, Rapid City.

★ **Rapid City**—K33CO, Robert D. Kymala.  
 Technical facilities: 1000-w TPO, 12.6-kw ERP, 315-ft. above ground, 4144-ft. above sea level, lat. 44° 02' 48", long. 103° 14' 46".

Transmitter: 3941 Skyline Dr.

★ **Redfield**—K18BM, Kaercher Publications Inc.  
 Technical facilities: 1000-w TPO, 9.312-kw ERP, 150-ft. above ground, 1550-ft. above sea level, lat. 44° 53' 07", long. 98° 30' 50".

Transmitter: On a lot 0.25-mi. NW of city.

★ **Redfield**—K28BL, Deloy Miller.  
 Technical facilities: 4.53-kw ERP, lat. 44° 54' 40", long. 98° 32' 00".

★ **Redfield**—Ch. 22, Hometown TV.

★ **Reva**—K40AV, Mountain TV Network Inc.  
 Technical facilities: 0.95-kw ERP, lat. 45° 34' 50", long. 103° 12' 44".

★ **Reva**—K44AZ, Mountain TV Network Inc.  
 Technical facilities: 0.97-kw ERP, lat. 45° 34' 50", long. 103° 12' 44".

★ **Reva**—K46AN, Mountain TV Network Inc.  
 Technical facilities: 0.97-kw ERP, lat. 45° 34' 50", long. 103° 12' 44".

★ **Reva**—K48BE, Mountain TV Network Inc.  
 Technical facilities: 0.99-kw ERP, lat. 45° 34' 50", long. 103° 12' 44".

★ **Reva**—K56CG, Mountain TV Network Inc.  
 Technical facilities: 1.02-kw ERP, lat. 45° 34' 50", long. 103° 12' 44".

★ **Reva**—K64CC, Mountain TV Network Inc.  
 Technical facilities: 1.04-kw ERP, lat. 45° 34' 50", long. 103° 12' 44".

★ **Reva**—K66CL, Mountain TV Network Inc.  
 Technical facilities: 1.04-kw ERP, lat. 45° 34' 50", long. 103° 12' 44".

★ **Reva**—K68BZ, Mountain TV Network Inc.  
 Technical facilities: 1.06-kw ERP, lat. 45° 34' 50", long. 103° 12' 44".

**Sioux Falls**—K42CC, Localvision. Phone: 605-335-1136.

Technical facilities: 100-w TPO, 0.88-kw ERP, 118-ft. above ground, 1614-ft. above sea level, lat. 43° 32' 38", long. 96° 43' 40".

Transmitter: 318 S. Main Tower.  
 Began Operation: September 1, 1984.

Locally originated programming: Health; classified advertising; horror shows; hunting & fishing show; music video clips; talk shows.

Satellite programming: News; PTL; Wall Street Journal Report.

★ **Sioux Falls**—K46CB, Localvision.  
 Technical facilities: 100-w TPO, 0.68-kw ERP, 148-ft. above ground, 1647-ft. above sea level, lat. 43° 31' 56", long. 96° 44' 20".

Requests modification of CP for change to 122-ft. above ground, lat. 43° 32' 08", long. 96° 44' 34". Transmitter to 1100 S. Euclid, Sioux Falls.

Transmitter: 1501 S. Prairie, Sioux Falls.

★ **Sisseton**—K44BG, Mountain TV Network Inc.  
 Technical facilities: 0.58-kw ERP, lat. 45° 39' 52", long. 97° 10' 10".

★ **Sisseton**—K48BU, Mountain TV Network Inc.  
 Technical facilities: 100-w TPO, 0.592-kw ERP, 95-ft. above ground, 2156-ft. above sea level, lat. 45° 39' 52", long. 97° 10' 10".

Transmitter: 5.5-mi. W of Sisseton.

★ **Sisseton**—K50BA, Mountain TV Network Inc.  
 Technical facilities: 0.59-kw ERP, lat. 45° 39' 52", long. 97° 10' 10".

Transmitter: 5.5-mi. W of Sisseton.

★ **Sisseton**—K68CC, Mountain TV Network Inc.  
 Technical facilities: 0.64-kw ERP, lat. 45° 39' 52", long. 97° 10' 10".

Transmitter: 5.5-mi. W of Sisseton.

★ **Watertown**—Ch. 6, Colleen Demery.

★ **Yankton**—K40BQ, Zylstra Communications Corp.  
 Technical facilities: 1000-w TPO, 4.82-kw ERP, 95-ft. above ground, 1345-ft. above sea level, lat. 42° 52' 41", long. 97° 23' 26".

Transmitter: 9th & Capitol St., Yankton.

★ **Yankton**—K52BU, Generic Television.  
 Technical facilities: 1000-w TPO, 11.7-kw ERP, 180-ft. above ground, 1508-ft. above sea level, lat. 42° 52' 54", long. 97° 28' 22".

Transmitter: Chalk Bluff, 0.8-mi. N of fish hatchery at Gavin Point.

★ **Yankton**—K62CN, Localvision.  
 Technical facilities: 1000-w TPO, 62.9-kw

ERP, 184-ft. above ground, 1644-ft. above sea level, lat. 42° 52' 54", long. 97° 28' 22".  
 Transmitter: On Chalk Bluff, 0.7-mi. N of State Fish Hatchery at Galvins Point, Yankton.

## TENNESSEE

★ **Alcoa**—W15AO, Alcoa First Baptist Church.

Technical facilities: 100-w TPO, 0.906-kw ERP, 89-ft. above ground, 978-ft. above sea level, lat. 35° 47' 50", long. 83° 58' 33".

Transmitter: Intersection of Gilbert & Wright Rds.

★ **Athens**—W24AN, Three M Bcstg.  
 Technical facilities: 1000-w TPO, 17.2-kw ERP, 266-ft. above ground, 1352-ft. above sea level, lat. 35° 27' 50", long. 84° 35' 56".

Transmitter: Vicinity of Oxnard St., Athens.

★ **Athens**—Ch. 63, Clearvision Communications.

★ **Chattanooga**—W06BG, Dr. D. Stephen Hollis. Phone: 404-323-8127.  
 Technical facilities: 10-w TPO, 0.058-kw ERP, 100-ft. above ground, 1125-ft. above sea level, lat. 35° 01' 21", long. 85° 15' 42".

Transmitter: North Crest. Rd.

★ **Chattanooga**—W39AW, Ying Hua Bennis.  
 Technical facilities: 566-w TPO, 5.00-kw ERP, 102-ft. above ground, 2064-ft. above sea level, lat. 35° 09' 28", long. 85° 18' 36".

Transmitter: Wilson Ave. & Clegg St.

★ **Clarksville**—W33AO, Howard P. Batie. Phone: 615-645-2650.  
 Technical facilities: 1000-w TPO, 8.30-kw ERP, 151-ft. above ground, 679-ft. above sea level, lat. 36° 32' 43", long. 87° 22' 40".

Transmitter: Beech St., New Providence.

Scheduled to begin operation: January 1, 1989.  
 Planned locally originated programming: Health; specials; children's programming; exercise; sports; classified advertising; horror shows; hunting & fishing show; community programming; city council meetings; magazines; state university sports; local special events; music; sports magazine; parades; talent shows; documentaries; talk shows; historical documentaries; variety shows; ethnic; news; entertainment; weather; educational; public access; farm information; public affairs; game shows; religious.

Planned satellite programming: Biznet; movies; news; religious; sports; syndicated programming.  
 Advertising: Planned.  
 Personnel: Pieter Visser, gen. mgr.

★ **Clarksville**—W60BH, Howard P. Batie.  
 Technical facilities: 1000-w TPO, 8.00-kw ERP, 151-ft. above ground, 679-ft. above sea level, lat. 36° 32' 43", long. 87° 22' 40".

Transmitter: Beech St., New Providence.

★ **Columbia**—Ch. 21, Synergenesis Bcstg.  
 Technical facilities: 10-w TPO, 0.047-kw ERP, 100-ft. above ground, 1540-ft. above sea level, lat. 36° 07' 52", long. 85° 27' 28".

★ **Cookeville**—W07BM, First Baptist Church. Phone: 615-526-7108.  
 Studio: 18 South Walnut, Cookeville, TN 38501.

Technical facilities: 10-w TPO, 0.047-kw ERP, 100-ft. above ground, 1540-ft. above sea level, lat. 36° 07' 52", long. 85° 27' 28".

Transmitter: 18 South Walnut, Cookeville.  
 Equipment: Television Technology transmitter; Scala antenna.  
 Satellite Earth Station: In operation; 3-meter.

Began Operation: July 1, 1982.  
 Locally originated programming: Religious.

Planned locally originated programming: Classified advertising; community programming; city council meetings; local special events; music; sports magazine; parades; music video clips; music videos with DJ; entertainment.

Satellite programming: ACTS.  
 Advertising: Yes. Rates: \$5.50/30 Sec.; \$8.00/Min.

Personnel: Mike Casey, gen. mgr.; Tom Grider, sales.

★ **Cookeville**—W118G, Millard V. Oakley.  
 Technical facilities: 3.00-kw ERP, lat. 36° 07' 52", long. 85° 27' 28".

★ **Cookeville**—W38AH, Cleveland Newspapers Inc.  
 Technical facilities: 0.82-kw ERP, lat. 36° 09' 27", long. 85° 30' 30".

★ **Cookeville**—W46AJ, Impact Television Group Inc.  
 Technical facilities: 26.4-kw ERP, lat. 36° 05' 04", long. 85° 22' 40".

★ **Crossville**—W14AR, William T. Connor.  
 Technical facilities: 100-w TPO, 0.623-kw ERP, 243-ft. above ground, 2074-ft. above sea level, lat. 34° 09' 38", long. 79° 50' 13".

Transmitter: 0.5-mi. SW of city at 255° T, Miller Ave.

★ **Crossville**—W44AM, William T. Connor.  
 Technical facilities: 100-w TPO, 0.559-kw ERP, 243-ft. above ground, 2074-ft. above sea level, lat. 35° 56' 46", long. 85° 02' 13".

Transmitter: 0.53-mi. SW of city center at 255° T.

★ **Crossville**—W49AM, Blacks Desiring Media Inc.  
 Technical facilities: 1000-w TPO, 7.29-kw ERP, 243-ft. above ground, 1961-ft. above sea level, lat. 35° 56' 46", long. 85° 02' 13".

Transmitter: Miller Ave., 0.6-mi. from Crossville.

★ **Crossville**—W65AY, William T. Connor.  
 Technical facilities: 0.53-kw ERP, lat. 35° 56' 46", long. 85° 02' 13".

Transmitter: 0.53-mi. SW of city center at 225° Vic Miller Ave.

★ **Dyersburg**—W22AQ, Dyersburg Local Television Inc.  
 Technical facilities: 1000-w TPO, 4.90-kw ERP, 98-ft. above ground, 400-ft. above sea level, lat. 36° 01' 40", long. 89° 21' 10".

Transmitter: Hwy. 104 E 1.5-mi.

★ **Farragut**—W66AZ, Volunteer Realty Co., Knoxville Inc.  
 Technical facilities: 1000-w TPO, 8.50-kw ERP, 98-ft. above ground, 1299-ft. above sea level, lat. 35° 53' 09", long. 64° 08' 15".

Transmitter: 0.6-mi. S of Kingston Pike, 0.3-mi. W of Canton Hallow Rd., Farragut.

★ **Harrogate**—W14AQ, Lincoln Memorial U.  
 Technical facilities: 1000-w TPO, 8.50-kw ERP, 66-ft. above ground, 1864-ft. above sea level, lat. 36° 35' 10", long. 83° 39' 54".



Transmitter: Atop Little Pinnacle Mountain.

**\* Harrogate—W18AN**, Lincoln Memorial U.

Technical facilities: 1000-w TPO, 8.50-kw ERP, 66-ft. above ground, 1864-ft. above sea level, lat. 36° 35' 10", long. 83° 39' 54".

Transmitter: Atop Little Pinnacle Mountain.

**\* Harrogate—W48AT**, Kentucky Central Television Inc.

Technical facilities: 100-w TPO, 1.15-kw ERP, 46-ft. above ground, 1844-ft. above sea level, lat. 36° 35' 10", long. 83° 39' 54".

Transmitter: Little Pinnacle Peak, Harrogate.

**Heiskell—W12BU**, H. Earl Marlar.

Technical facilities: 10-w TPO, 0.097-kw ERP, 299-ft. above ground, 1640-ft. above sea level, lat. 36° 04' 21", long. 84° 01' 18".

Transmitter: 8813 Ventis Lane, near Powell.

**\* Hixson—W23AL**, Hixson Television Ltd.

Technical facilities: 100-w TPO, 1.22-kw ERP, 66-ft. above ground, 2434-ft. above sea level, lat. 35° 18' 01", long. 85° 14' 23".

Transmitter: One Northgate Park, Hixson.

**\* Humboldt—W60AP**, Owen Bcstg. Enterprises.

Technical facilities: 1.26-kw ERP, lat. 35° 46' 05", long. 88° 50' 43".

**\* Jackson—W22AP**, American Christian Television System.

Technical facilities: 1000-w TPO, 5.20-kw ERP, 135-ft. above ground, 541-ft. above sea level, lat. 35° 36' 53", long. 88° 49' 09".

Transmitter: First National Bank, Main & Highland, Jackson.

**\* Jackson—W32AI**, Jackson Local Television Inc.

Technical facilities: 1000-w TPO, 15.8-kw ERP, 276-ft. above ground, 735-ft. above sea level, lat. 35° 40' 34", long. 88° 51' 27".

Transmitter: Union College Campus, Jackson.

**\* Jackson—W35AH**, Trinity Bcstg. Network Inc. Phone: 714-832-2950.

Technical facilities: 1000-w TPO, 7.00-kw ERP, 369-ft. above ground, 860-ft. above sea level, lat. 35° 38' 32", long. 88° 48' 27".

Transmitter: 346 Muse St., Jackson.

Scheduled to begin operation: February 1, 1989.

**Jackson—W38AD**, Christine E. Palmquist.

Technical facilities: 1000-w TPO, 9.118-kw ERP, 597-ft. above ground, 1090-ft. above sea level, lat. 35° 38' 46", long. 88° 49' 57".

Equipment: Emcee transmitter; Bogner antenna.

Began Operation: January 21, 1985.

Locally originated programming: Sports; fishing show; talk shows; news.

Advertising: Yes.

Personnel: Danny R. Sego, general sales manager.

**\* Jackson—W43AM**, Span Television Inc. Phone: 301-270-4174.

Technical facilities: 1000-w TPO, 18.8-kw ERP, 196-ft. above ground, 674-ft. above sea level, lat. 35° 32' 39", long. 88° 47' 18".

Transmitter: WJHR-FM transmitter site, near Old Pinson Rd.

**\* Jackson—W50AJ**, Owen Bcstg. Enterprises.

Technical facilities: 1000-w TPO, 9.30-kw ERP, 180-ft. above ground, 344-ft. above

sea level, lat. 35° 38' 46", long. 88° 49' 57".

Transmitter: 122 Radio Rd.

**\* Jamestown—W63BC**, N. Jean Baz.

Technical facilities: 100-w TPO, 0.966-kw ERP, 190-ft. above ground, 1881-ft. above sea level, lat. 36° 25' 49", long. 84° 56' 32".

Transmitter: WDEB-AM-FM tower.

**\* Knoxville—W17AS**, Robert D. Kymala.

Technical facilities: 1000-w TPO, 18.6-kw ERP, 141-ft. above ground, 1319-ft. above sea level, lat. 35° 53' 11", long. 84° 08' 51".

Transmitter: End of Sagemont Lane near Concord.

**\* Knoxville—W50AR**, Dwight R. Magnuson. Phone: 615-525-6358.

Technical facilities: 1000-w TPO, 15.0-kw ERP, 60-ft. above ground, 1350-ft. above sea level, lat. 35° 56' 28", long. 84° 09' 28".

Transmitter: Carmichael Rd., Farragut, TN. Equipment: Television Technology transmitter; Bogner antenna.

Planned locally originated programming: Classified advertising.

**\* Knoxville—W64BA**, Sur Este Bcstg. Corp.

Technical facilities: 100-w TPO, 1.00-kw ERP, 200-ft. above ground, 1319-ft. above sea level, lat. 35° 57' 42", long. 83° 58' 53".

Transmitter: S of Middlebrook Pike, W of Knoxville city limits, near Knoxville.

**Lebanon—W11BD**, Dr. Joe F. Bryant. Phone: 615-444-4797.

Studio: 200 E. Spring St., Lebanon, TN 37087.

Technical facilities: 0.01-kw ERP, 150-ft. above ground, 662-ft. above sea level, lat. 36° 12' 16", long. 86° 16' 29".

Transmitter: 200 E. Spring St.

Equipment: Television Technology transmitter; Scala antenna.

Satellite Earth Station: In operation, 4-meter & 3-meter; Scientific-Atlanta receivers.

Began Operation: July 28, 1987.

Locally originated programming: Children's programming; local sports; hunting & fishing show; community programming; fishing show; city council meetings; local special events; parades; talk shows; variety shows; weather; farm information; religious.

Satellite programming: ACTS; movies; religious.

Advertising: Yes. Rates: \$30.00-50.00/30 Sec.; \$50.00/Min.; \$300.00-\$500.00/Hour.

Personnel: Randall Hughes, gen. mgr.; Wayne Rinks, sales; Dale Howard, engineering; Pat Bryant, programming.

**\* Lenoir City—W29AN**, Knoxville Community Bcstg. Inc.

Technical facilities: 1000-w TPO, 4.20-kw ERP, 194-ft. above ground, 1034-ft. above sea level, lat. 35° 48' 07", long. 84° 15' 03".

Transmitter: Corner of Martel & Leeper, Lenoir City.

**\* Lenoir City—W38AQ**, Knoxville Community Bcstg. Inc.

Technical facilities: 1000-w TPO, 4.20-kw ERP, 194-ft. above ground, 1030-ft. above sea level, lat. 35° 48' 07", long. 84° 15' 03".

Transmitter: Corner of Martel & Leeper, Lenoir City.

**\* Lenoir City—W68BW**, Knoxville Community Bcstg. Inc.

Technical facilities: 1000-w TPO, 7.40-kw ERP, 194-ft. above ground, 1030-ft. above sea level, lat. 35° 48' 07", long. 84° 15' 03".

Transmitter: Corner of Martel & Leeper, Lenoir City.

**\* Memphis—W36AM**, Charles E. Baca Jr.

Technical facilities: 1000-w TPO, 11.2-kw ERP, 157-ft. above ground, 426-ft. above sea level, lat. 35° 08' 53", long. 90° 03' 50".

Transmitter: 100 N. Main Bldg., Memphis.

**\* Memphis—W49AJ**, Charles E. Baca Jr.

Technical facilities: 1000-w TPO, 58.12-kw ERP, 150-ft. above ground, 560-ft. above sea level, lat. 35° 07' 55", long. 89° 58' 14".

Transmitter: 64 Fieker St., Memphis, TN.

**\* Memphis—W52AD**, Catholic Views Broadcasts Inc.

Technical facilities: 3.34-kw ERP, lat. 35° 09' 17", long. 89° 49' 20".

**\* Memphis—W55BA**, Community Media Network Inc.

Technical facilities: 13.7-kw ERP, lat. 35° 10' 09", long. 89° 53' 12".

**Memphis—W58AU**, Tennessee Christian Television Inc.

Technical facilities: 5.55-kw ERP, lat. 35° 09' 17", long. 89° 49' 20".

**\* Memphis—W61AT**, Citizen Television Corp.

Technical facilities: 15.0-kw ERP, lat. 35° 09' 00", long. 90° 03' 00".

**\* Memphis—W65BF**, Trinity Bcstg. Network Inc. Phone: 714-832-2950.

Technical facilities: 100-w TPO, lat. 35° 08' 51", long. 90° 03' 05".

Scheduled to begin operation: July 1, 1988.

**\* Milan—W44AH**, Video Marketing Network Inc. Phone: 800-444-9233. Fax: 813-923-8227.

Technical facilities: 100-w TPO, 1.91-kw ERP, 157-ft. above ground, 690-ft. above sea level, lat. 35° 49' 13", long. 88° 45' 48".

Transmitter: 1.5-mi. N of Medina, off Hwy. 45 E, Goat City.

Scheduled to begin operation: January 1, 1989.

Planned satellite programming: Home shopping.

Advertising: Planned.

Personnel: Elizabeth Nierengarten, sr. v.p.

**\* Murfreesboro—W11BF**, Great Southern Bcstg. Phone: 615-889-1960.

Studio: S. Church St.

Technical facilities: 100-w TPO, 0.073-kw ERP, 328-ft. above ground, 908-ft. above sea level, lat. 35° 50' 26", long. 86° 23' 27".

Transmitter: U.S. Hwy. 41 & U.S. Hwy. 231. Equipment: Acrodyne transmitter; Scala antenna.

Planned locally originated programming: Specials; sports; news; weather.

Planned satellite programming: News; WWOR-TV (I) New York.

Advertising: Yes. Rates: \$25.00/30 Sec.; \$40.00/Min.; \$150.00/Hour.

Personnel: William O. Barry, gen. mgr.; Gary M. Brown, chief engineer.

**\* Murfreesboro—W27AN**, John Thomas McCreery III. Phone: 615-893-6611.

Technical facilities: 1000-w TPO, 9.69-kw ERP, 251-ft. above ground, 619-ft. above sea level, lat. 35° 50' 14", long. 86° 25' 00".

Requests modification of CP for change to 0.12590-kw ERP, 147-ft. above ground,

590-ft. above sea level, lat. 35° 51' 23", long. 86° 24' 15". Transmitter to 909 N. West Broad, Murfreesboro.

Transmitter: Approx. 0.4-mi. S of junction of Franklin Rd. & Stone River, Murfreesboro.

**\* Nashville—W10BI**, Millard V. Oakley.

Technical facilities: 10-w TPO, 0.083-kw ERP, 134-ft. above ground, 630-ft. above sea level, lat. 36° 09' 48", long. 86° 46' 35".

Transmitter: Atop United American Bank Bldg.

**\* Nashville—W12BV**, Jeanne Conrad.

Technical facilities: 10-w TPO, 0.017-kw ERP, 532-ft. above ground, 1020-ft. above sea level, lat. 36° 09' 49", long. 86° 46' 45".

Transmitter: 4th & Church Sts., Nashville.

**Nashville—W24AE**, Robert O. Gathings.

Technical facilities: 1000-w TPO, 13.6-kw ERP, 532-ft. above ground, 1020-ft. above sea level, lat. 36° 09' 49", long. 86° 46' 45".

Transmitter: Life & Casualty Tower, 4th & Church Sts., Nashville.

**Nashville—W36AK**, Trinity Bcstg. Network Inc.

Technical facilities: 1000-w TPO, 11.9-kw ERP, 163-ft. above ground, 313-ft. above sea level, lat. 36° 09' 49", long. 86° 46' 45".

Transmitter: Atop building at 401 Church St.

**\* Nashville—W42AN**, Eligio Contreras Jr.

Technical facilities: 1000-w TPO, 13.6-kw ERP, 552-ft. above ground, 1020-ft. above sea level, lat. 36° 09' 49", long. 86° 46' 45".

Transmitter: 4th & Church Sts., Nashville.

**Nashville—W50AG**, Trinity Bcstg. Network Inc. Phone: 714-832-2950.

Technical facilities: 687-w TPO, 8.00-kw ERP, 535-ft. above ground, 1024-ft. above sea level, lat. 36° 09' 49", long. 86° 46' 45".

Transmitter: 401 Church St., Nashville. Equipment: Scala antenna.

Began Operation: April 1, 1988.

Satellite programming: Trinity Bcstg. Network.

**Nashville—W59AW**, Microband Corp. of America. Phone: 212-867-9590.; Fax: 212-682-4434.

Technical facilities: 1000-w TPO, 9.84-kw ERP, 369-ft. above ground, 859-ft. above sea level, lat. 36° 09' 56", long. 86° 46' 46".

Transmitter: 509 Fifth Ave., S of Nashville. Equipment: Emcee transmitter; Bogner antenna.

Personnel: Jim Wiesenberg, gen. mgr.; Ken Pratt, sales mgr.

**\* Nashville—W61AR**, M & M Communications Inc. Phone: 904-456-9749.

Technical facilities: 0.87-kw ERP, 400-ft. above ground, 900-ft. above sea level, lat. 36° 09' 34", long. 86° 46' 40".

Transmitter: Life Tower, Nashville. Equipment: Emcee transmitter; Bogner antenna.

Scheduled to begin operation: May 1, 1986.

Planned locally originated programming: Music; educational; religious.

Planned satellite programming: 700 Club; religious.

**Selmer—W06AW**, WDTM Inc. Phone: 901-645-6165.

Studio: 217 S. 4th St., Selmer, TN 38375.

Technical facilities: 10-w TPO, 0.48-kw ERP, 207-ft. above ground, 692-ft. above sea level, lat. 35° 11' 27", long. 88° 35' 21".

## Low Power TV Stations—Tennessee

Transmitter: N. Adams Ave. extended, Selmer.

Equipment: Television Technology transmitter; Scala antenna.

Begin Operation: September 1, 1987.

**★ Sharon-Greenfield**—W02BT, Day Star Ministries.

Technical facilities: 10-w TPO, 0.018-kw ERP, 148-ft. above ground, 538-ft. above sea level, lat. 36° 13' 28", long. 88° 50' 41".

Transmitter: 0.81-mi. SW of Sharon.

**★ Southport**—W34AB, Midlands Bcstrs. Technical facilities: 2.67-kw ERP, lat. 35° 25' 02", long. 87° 10' 28".

**★ Union City**—W33AN, Futures TV Inc. Technical facilities: 1000-w TPO, 17.2-kw ERP, 144-ft. above ground, 545-ft. above sea level, lat. 36° 23' 15", long. 89° 06' 35".

Transmitter: Approx. 4.3-mi. SW of Union City.

**★ Union City**—W41AS, Union City Metrovision Inc.

Technical facilities: 1000-w TPO, 5.23-kw ERP, 272-ft. above ground, 797-ft. above sea level, lat. 36° 23' 47", long. 89° 10' 47".

Transmitter: Old Troy-Hickman Rd., 3-mi. S of Hwy. 22, 900-ft. N of Dept. of Conservation Tower.

**★ Wynnburg**—Ch. 2, Joseph H. Harpole Sr.

## TEXAS

**★ Abilene**—K07UF, Abilene Christian University.

Technical facilities: 10-w TPO, 0.082-kw ERP, 151-ft. above ground, 1850-ft. above sea level, lat. 32° 28' 34", long. 99° 42' 22".

Transmitter: 2209 Judge Ely Rd., Abilene.

**★ Abilene**—K38CA, Global Village Video Resource Center.

Technical facilities: 1000-w TPO, 10.4-kw ERP, 299-ft. above ground, 1988-ft. above sea level, lat. 32° 30' 22", long. 99° 44' 29".

Transmitter: Summit Rd.

**★ Abilene**—K51CK, Abilene Christian University.

Technical facilities: 1000-w TPO, 28.4-kw ERP, 174-ft. above ground, 1873-ft. above sea level, lat. 32° 28' 34", long. 99° 42' 22".

Transmitter: 2209 Judge Ely Rd., Abilene.

**★ Abilene**—K64CX, Abilene Christian University.

Technical facilities: 1000-w TPO, 27.2-kw ERP, 177-ft. above ground, 1877-ft. above sea level, lat. 32° 28' 34", long. 99° 42' 22".

Transmitter: 2209 Judge Ely Rd., Abilene.

**★ Alpine**—K02NG, Jeffrey Nightbyrd. Phone: 512-480-0084.

Technical facilities: 10-w TPO, 0.005-kw ERP, 105-ft. above ground, 4625-ft. above sea level, lat. 30° 21' 29", long. 103° 39' 45".

Transmitter: 209 W. Holland.

**★ Alpine**—K158M, Mountain TV Network Inc.

Technical facilities: 0.64-kw ERP, lat. 30° 25' 06", long. 103° 49' 19".

**★ Alpine**—Ch. 17, Mountain TV Network Inc.

**★ Alpine**—K19BA, Mountain TV Network Inc.

Technical facilities: 0.65-kw ERP, lat. 30° 25' 06", long. 103° 49' 19".

**★ Alpine**—K21BJ, Mountain TV Network Inc.

Technical facilities: 100-w TPO, 0.668-kw ERP, 93-ft. above ground, 6830-ft. above sea level, lat. 30° 25' 06", long. 103° 47' 19".

Transmitter: Twin Mountain, 10-mi. NW of Alpine.

**★ Alpine**—K23BG, Mountain TV Network Inc.

Technical facilities: 0.67-kw ERP, lat. 30° 25' 06", long. 103° 49' 19".

**★ Alpine**—K39BD, Mountain TV Network Inc.

Technical facilities: 0.72-kw ERP, lat. 30° 25' 06", long. 103° 49' 19".

**★ Alpine**—Ch. 41, Mountain TV Network Inc.

**★ Alpine**—K43BF, Mountain TV Network Inc.

Technical facilities: 0.73-kw ERP, lat. 30° 25' 06", long. 103° 49' 19".

**★ Amarillo**—K20BK, The Hunter Partnership.

Technical facilities: 1000-w TPO, 26.2-kw ERP, 417-ft. above ground, 3907-ft. above sea level, lat. 35° 16' 04", long. 101° 53' 06".

Transmitter: 5.5-mi. NW of Amarillo.

**★ Amarillo**—K26BQ, TV Tower Venture.

Technical facilities: 1000-w TPO, 21.4-kw ERP, 295-ft. above ground, 3787-ft. above sea level, lat. 35° 16' 04", long. 101° 53' 06".

Transmitter: Westem & Francis Sts.

**★ Amarillo**—K54CP, Cyntation.

Technical facilities: 1000-w TPO, 33.8-kw ERP, 417-ft. above ground, 4180-ft. above sea level, lat. 35° 11' 02", long. 101° 58' 11".

Transmitter: 2-mi. W of Soncy.

**★ Amarillo**—K56DF, Spectrum Media.

Technical facilities: 1000-w TPO, 16.7-kw ERP, 401-ft. above ground, 3891-ft. above sea level, lat. 35° 16' 04", long. 101° 53' 06".

Transmitter: 2.5-mi. N of Amarillo at Westem Blvd.

**★ Amarillo**—K69ER, Russell Communications.

Technical facilities: 1000-w TPO, 33.0-kw ERP, 127-ft. above ground, 1274-ft. above sea level, lat. 35° 11' 02", long. 101° 58' 11".

Transmitter: 5.2-mi. W of Soncy.

**Austin**—K11SF, Echonet Corp. Phone: 303-526-1039.

Technical facilities: 0.03-kw ERP, lat. 30° 19' 22", long. 97° 48' 07".

Transmitter: SE Austin.  
Equipment: Television Technology transmitter; Bogner antenna.  
Begin Operation: April 1, 1987.  
Satellite programming: Hit Video USA.  
Planned satellite programming: KUBD (I) Denver.  
Advertising: Yes. Rates: \$15.00/30 Sec.; \$25.00/Min.; \$100.00/Hour.

**Note:** Operating as a translator part time; primary station KUBD, Denver, CO.

**★ Austin**—K13VC, Barbara B. Stanton. Technical facilities: 0.054-kw ERP, 766-ft. above sea level, lat. 30° 16' 12", long. 97° 44' 30".

Transmitter: 816 Congress Ave.

**★ Austin**—K30CE, Austin Television.

Technical facilities: 1000-w TPO, 13.7-kw ERP, 338-ft. above ground, 1175-ft. above sea level, lat. 30° 18' 27", long. 97° 50' 05".

Transmitter: 5.5-mi. WNW of Capitol Bldg.

**★ Austin**—K55EN, Frontier Southwest Bcstg. Inc.

Technical facilities: 1.64-kw ERP, lat. 30° 19' 22", long. 97° 48' 07".

**★ Austin**—K63DR, Trinity Bcstg. Network Inc. Phone: 714-832-2950.

Technical facilities: 1000-w TPO, 10.5-kw ERP, 279-ft. above ground, 856-ft. above sea level, lat. 30° 16' 59", long. 97° 44' 28".

Transmitter: Dobie Center.

**★ Austin**—K65DW, Channel America LPTV Holdings Inc.

Technical facilities: 1000-w TPO, 12.8-kw ERP, 289-ft. above ground, 853-ft. above sea level, lat. 30° 16' 59", long. 97° 44' 28".

Transmitter: Dobie Bldg., 20th & Guadalupe Sts.

**★ Bay City**—K43BQ, Mountain TV Network Inc.

Technical facilities: 100-w TPO, 0.28-kw ERP, 197-ft. above ground, 226-ft. above sea level, lat. 28° 59' 24", long. 95° 45' 22".

Transmitter: 12-mi. E of Bay City.

**★ Bay City**—K47CS, Mountain TV Network Inc.

Technical facilities: 100-w TPO, 0.23-kw ERP, 197-ft. above ground, 226-ft. above sea level, lat. 28° 59' 24", long. 95° 45' 22".

Transmitter: 12-mi. E of Bay City.

**★ Bay City**—K59DC, Mountain TV Network Inc.

Technical facilities: 100-w TPO, 0.20-kw ERP, 193-ft. above ground, 221-ft. above sea level, lat. 28° 59' 24", long. 95° 45' 22".

Transmitter: 12-mi. E of Bay City.

**★ Bay City**—K63DJ, Mountain TV Network Inc.

Technical facilities: 100-w TPO, 0.16-kw ERP, 197-ft. above ground, 226-ft. above sea level, lat. 28° 59' 24", long. 95° 45' 22".

Transmitter: 12-mi. E of Bay City.

**★ Beaumont**—K21CF, Sunset Bcstg. Corp.

Technical facilities: 100-w TPO, 0.855-kw ERP, 430-ft. above ground, 440-ft. above sea level, lat. 30° 00' 30", long. 94° 05' 25".

Transmitter: W of Port Arthur Rd., 1.5-mi. S of Beaumont.

**★ Beaumont**—K40CK, TV Tower Venture.

Technical facilities: 1000-w TPO, 10.8-kw ERP, 279-ft. above ground, 308-ft. above sea level, lat. 30° 00' 30", long. 94° 05' 25".

Transmitter: 6-mi. W of Hillebrandt, Beaumont.

**★ Beaumont**—Ch. 46, Communicators of Beaumont.

**★ Beeville**—K04CL, Mountain TV Network Inc.

Technical facilities: 100-w TPO, 0.58-kw ERP, 95-ft. above ground, 568-ft. above sea level, lat. 28° 29' 49", long. 97° 56' 38".

Transmitter: 12.4-mi. NW of Beeville.

**★ Beeville**—K14GX, Mountain TV Network Inc.

Technical facilities: 100-w TPO, 0.511-kw ERP, lat. 28° 29' 49", long. 97° 56' 38".

Transmitter: 12.5-mi. NW of Beeville.

**★ Beeville**—K24BL, Mountain TV Network Inc.

Technical facilities: 0.53-kw ERP, lat. 28° 29' 49", long. 97° 56' 38".

Transmitter: 12.5-mi. NW of Beeville.

**★ Beeville**—K32BG, Jo Ann's Balloon Boutique Inc.

Technical facilities: 100-w TPO, 0.492-kw ERP, 337-ft. above ground, 433-ft. above sea level, lat. 28° 23' 13", long. 97° 43' 40".

Transmitter: SE edge of Beeville.

**★ Beeville**—K34CJ, Mountain TV Network Inc.

Technical facilities: 100-w TPO, 0.55-kw ERP, 95-ft. above ground, 568-ft. above sea level, lat. 28° 29' 49", long. 97° 56' 38".

Transmitter: 12.4-mi. NW of Beeville.

**★ Beeville**—K40CL, Mountain TV Network Inc.

Technical facilities: 100-w TPO, 0.58-kw ERP, 95-ft. above ground, 568-ft. above sea level, lat. 28° 29' 49", long. 97° 56' 38".

Transmitter: 12.4-mi. NW of Beeville.

**★ Beeville**—K56DY, Mountain TV Network Inc.

Technical facilities: 100-w TPO, 0.611-kw ERP, 95-ft. above ground, 568-ft. above sea level, lat. 28° 29' 49", long. 97° 56' 38".

Transmitter: 12.4-mi. NW of Beeville.

**★ Big Spring**—K20BS, Heidi A. Terrill.

Technical facilities: 1000-w TPO, 10.9-kw ERP, 171-ft. above ground, 3120-ft. above sea level, lat. 32° 13' 40", long. 101° 27' 45".

Transmitter: 2-mi. S of Big Spring on Hwy. 87.

**★ Blanco**—K26CG, Stephan M. Kramer.

Technical facilities: 786-w TPO, 10.0-kw ERP, 479-ft. above ground, 1841-ft. above sea level, lat. 30° 00' 00", long. 98° 20' 10".

Transmitter: 1.4-mi. W from intersection of Rte. 32 & Horton Preiss Rd., Comal County.

**★ Blossom**—K22CG, Mountain TV Network Inc.

Technical facilities: 100-w TPO, 0.784-kw ERP, 98-ft. above ground, 656-ft. above sea level, lat. 33° 41' 18", long. 95° 22' 32".

Transmitter: 1.5-mi. NNE of Blossom.

**★ Blossom**—K30CB, Mountain TV Network Inc.

Technical facilities: 100-w TPO, 0.77-kw ERP, 98-ft. above ground, 656-ft. above sea level, lat. 33° 41' 18", long. 95° 22' 32".

Transmitter: 1.5-mi. NNE of Blossom.

**★ Blossom**—K32CE, Mountain TV Network Inc.

Technical facilities: 100-w TPO, 0.767-kw ERP, 98-ft. above ground, 656-ft. above sea level, lat. 33° 41' 18", long. 95° 22' 32".

Transmitter: 1.5-mi. NNE of Blossom.

**★ Blossom**—Ch. 34, Mountain TV Network Inc.

- \* **Blossom**—K66DE, Mountain TV Network Inc.  
 Technical facilities: 100-w TPO, 0.71-kw ERP, 98-ft. above ground, 656-ft. above sea level, lat. 33° 41' 18", long. 95° 22' 32".  
 Transmitter: 1.5-mi. NNE of Blossom.
- \* **Booker**—K47BP, L & O Translator System Inc.  
 Technical facilities: 0.92-kw ERP, lat. 36° 22' 24", long. 100° 16' 00".
- \* **Brenham**—K30CF, Bonnie Lee Blum.  
 Technical facilities: 1000-w TPO, 11.7-kw ERP, 138-ft. above ground, 495-ft. above sea level, lat. 30° 11' 01", long. 96° 26' 31".  
 Transmitter: 3.1-mi. NW of city center at 291.98°, Brenham.
- \* **Brenham**—K468D, Bonnie Lee Blum.  
 Technical facilities: 11.4-kw ERP, lat. 30° 11' 01", long. 96° 26' 31".
- \* **Brenham**—Ch. 48, Bonnie Lee Blum.
- \* **Brownsville**—Ch. 17, Nancy Simo.
- \* **Brownsville**—Ch. 64, Gregory A. Peterson.
- \* **Brownwood**—K02MI, Lynn & Mary Nabers. Phone: 915-646-3535.  
 Technical facilities: 10-w TPO, 0.04-kw ERP, 400-ft. above ground, 1623-ft. above sea level, lat. 31° 42' 17", long. 99° 00' 06".  
 Personnel: Mary Nabers, station mgr.
- \* **Brownwood**—K11SQ, Generic Television.  
 Technical facilities: 10-w TPO, 0.05-kw ERP, 594-ft. above ground, 2097-ft. above sea level, lat. 31° 43' 45", long. 99° 01' 12".  
 Transmitter: Brownwood.
- \* **Brownwood**—Ch. 13, Marcia Painter.
- Brownwood**—K26AP, Trinity Bcstg. Network Inc. Phone: 714-832-2950.  
 Technical facilities: 1000-w TPO, 16.6-kw ERP, 270-ft. above ground, 1833-ft. above sea level, lat. 31° 39' 40", long. 99° 06' 00".  
 Transmitter: 6-mi. SW of Brownwood.  
 Equipment: Bogner antenna.  
 Began Operation: January 1, 1988.  
 Satellite programming: Trinity Bcstg. Network.
- \* **Brownwood**—Ch. 28, Tel-Radio Communications Properties.
- \* **Brownwood**—K60CA, American Christian TV System Inc.  
 Technical facilities: 10.3-kw ERP, lat. 31° 42' 59", long. 98° 59' 07".
- \* **Bryan**—K12NX, Global Village Video Resource Center.  
 Technical facilities: 100-w TPO, 0.014-kw ERP, 480-ft. above ground, 790-ft. above sea level, lat. 30° 41' 21", long. 96° 21' 35".  
 Transmitter: 2.7-mi. SSW of Bryan, 5.9-mi. NNW of Easterwood Airport.
- \* **Bryan**—K47CV, Presidio Enterprises Inc.  
 Technical facilities: 1000-w TPO, 12.4-kw ERP, 135-ft. above ground, 495-ft. above sea level, lat. 30° 41' 21", long. 96° 21' 35".  
 Transmitter: 0.5-mi. S of intersection of U.S. 190 & 21, Bryan.
- \* **Bryan**—Ch. 50, Kermit C. Ashby.
- \* **Bryan**—K60DG, Munsch-Westenhaver Co.  
 Technical facilities: 10-w TPO, 0.053-kw ERP, 99-ft. above ground, 456-ft. above sea level, lat. 30° 41' 30", long. 96° 24' 45".  
 Transmitter: 0.5-mi. NW of downtown Bryan.
- \* **Carrizo Springs**—K17BZ, Mountain TV Network Inc.  
 Technical facilities: 100-w TPO, 0.589-kw ERP, 151-ft. above ground, 778-ft. above sea level, lat. 28° 36' 06", long. 99° 52' 12".  
 Transmitter: 5-mi. NNW of Carrizo Springs.
- \* **Carrizo Springs**—Ch. 19, Daniel J. Parks.
- \* **Carrizo Springs**—Ch. 25, David Trust.
- \* **Carrizo Springs**—Ch. 55, Villareal Bcstg. Co.
- \* **Carrizo Springs**—K66CS, Mountain TV Network Inc.  
 Technical facilities: 100-w TPO, 0.669-kw ERP, 93-ft. above ground, 757-ft. above sea level, lat. 28° 36' 06", long. 99° 52' 12".  
 Transmitter: 5-mi. NNW of Carrizo Springs.
- Clear Lake**—K05IL, Clear Lake Television.  
 Phone: 713-480-9992. Fax: 713-480-0058.  
 Studio: 17000 El Camino Real Suite 8-205, Houston, TX 77058.  
 Technical facilities: 60-w TPO, 0.195-kw ERP, 500-ft. above ground, 510-ft. above sea level, lat. 29° 27' 57", long. 95° 13' 23".  
 Transmitter: 12435 Red Bluff Rd., Seabrook, TX.  
 Equipment: Emcee transmitter; Scala antenna.  
 Multichannel TV sound: Stereo & separate audio program.  
 Satellite Earth Station: Comtech, 5-meter.  
 Began Operation: January 1, 1988.  
 Locally originated programming: Sports; hunting & fishing show; community programming; local special events; music video clips; documentaries; talk shows; variety shows; entertainment; weather; educational.  
 Satellite programming: Country Music TV; Tempo TV.  
 Planned satellite programming: INN; Independent News Service; sports.  
 Advertising: Yes. Rates: On request.  
 Personnel: Roy E. Henderson, pres. & gen. mgr.; David Trusty, sales mgr.; Joannie McInnis, promotions; Jim Owens, v.p. & business mgr.
- \* **Coleman**—K34CI, Landmark Cablevision Assoc.  
 Technical facilities: 1000-w TPO, 24.4-kw ERP, 325-ft. above ground, 2129-ft. above sea level, lat. 31° 40' 42", long. 99° 32' 55".  
 Transmitter: On State Rte. 503, 0.5-mi. S of U.S. Rte. 67, Fisk.
- College Station**—K28AK, Clear Channel Communications Inc. Phones: 512-734-7308; 512-225-4231.  
 Technical facilities: 1000-w TPO, 5.80-kw ERP, 463-ft. above ground, 761-ft. above sea level, lat. 30° 39' 02", long. 96° 20' 57".  
 Transmitter: 1240 Villa Maria Rd.
- Corpus Christi**—K07UD, TV 50 Inc. Phone: 512-852-8850.  
 Technical facilities: 10-w TPO, 0.13-kw ERP, 259-ft. above ground, 295-ft. above sea level, lat. 27° 47' 48", long. 97° 23' 49".  
 Transmitter: 711 N. Carancahua Rd.  
 Locally originated programming: Specials; exercise; sports; religious.  
 Planned locally originated programming: Health; children's programming; classified advertising; community programming; language oriented programming; magazines; local special events; sports magazine; talent shows; music videos with DJ; talk shows; variety shows; ethnic; entertainment; college courses; farm information; public affairs.  
 Satellite programming: Trinity Bcstg. Network.  
 Planned satellite programming: ACTS; American Family Network; PTL; Tempo TV.
- \* **Corpus Christi**—K22BH, Clear Channel Communications Inc.  
 Technical facilities: 12.8-kw ERP, 346-ft. above sea level, lat. 27° 47' 46", long. 96° 23' 47".  
 Transmitter: 102 N. Mesquite.
- \* **Corpus Christi**—Ch. 47, S. Texas Educational Bcstg. Council.
- Corpus Christi**—K50AO, TV 50 Inc.  
 Technical facilities: 6.31-kw ERP, lat. 27° 48' 42", long. 97° 36' 16".
- \* **Corpus Christi**—K51BE, Jan Girard.  
 Technical facilities: 1.01-kw ERP, lat. 27° 52' 00", long. 97° 13' 09".
- \* **Corpus Christi**—K57DB, Faith That Pleases God Church Inc.  
 Technical facilities: 100-w TPO, 0.208-kw ERP, 401-ft. above ground, 12-ft. above sea level, lat. 27° 55' 24", long. 97° 25' 26".
- \* **Corsicana**—Ch. 18, Mike A. Mendoza.
- \* **Corsicana**—Ch. 24, Mike A. Mendoza.
- Corsicana**—K29AD, Navarro College Telecommunications Dept. Phone: 214-874-6501.  
 Studio: 3200 W. 7th Ave., Corsicana, TX 75110.  
 Technical facilities: 1000-w TPO, 15.6-kw ERP, 642-ft. above ground, 1110-ft. above sea level, lat. 32° 05' 06", long. 96° 31' 45".  
 Transmitter: 0.5-mi. W of Hwy. 22 & FM 2555, Corsicana.  
 Equipment: Emcee transmitter; Scala antenna.  
 Began Operation: November 1, 1984.  
 Locally originated programming: Art profiles; children's programming; exercise; community programming; local special events; sports magazine; parades; music video clips; talk shows; news; entertainment; wire service news; weather; educational; college courses; farm information; public affairs.  
 Satellite programming: Learning Channel.  
 Personnel: Jerry Zumwalt, station mgr.
- \* **Dallas**—Ch. 2, Minora TV.
- \* **Del Rio**—Ch. 14, Juan Ramon Ortiz.
- \* **Democrat**—K14GN, Mountain TV Network Inc.  
 Technical facilities: 0.51-kw ERP, lat. 31° 44' 44", long. 98° 40' 46".  
 Transmitter: 4-mi. NNW of Democrat.
- \* **Democrat**—K30CG, Mountain TV Network Inc.  
 Technical facilities: 100-w TPO, 0.554-kw ERP, 95-ft. above ground, 1942-ft. above sea level, lat. 31° 44' 44", long. 98° 40' 46".  
 Transmitter: 4-mi. NNW of Democrat.
- \* **Democrat**—K34AT, Mountain TV Network Inc.  
 Technical facilities: 1.78-kw ERP, lat. 31° 44' 44", long. 98° 40' 46".  
 Transmitter: 4-mi. NNW of Democrat.
- \* **Eagle Pass**—Ch. 3, Deanna Hinojosa.
- \* **Eagle Pass**—Ch. 7, Minerva Rodriguez Frias.
- \* **Eagle Pass**—Ch. 9, Deloy Miller.
- \* **Eagle Pass**—Ch. 12, Eagle Pass News Guide. Phone: 512-773-2309.
- \* **Eagle Pass**—Ch. 32, Jo Ann's Balloon Boutique Inc.
- \* **El Paso**—Ch. 32, Janet Roberts.
- \* **Ellinger**—K32AN, Central Texas TV.  
 Technical facilities: 13.8-kw ERP, lat. 29° 51' 30", long. 96° 42' 50".
- \* **Estelline**—Ch. 19, Mountain TV Network Inc.
- \* **Estelline**—Ch. 29, Mountain TV Network Inc.
- \* **Estelline rural**—K23CC, Mountain TV Network Inc.  
 Technical facilities: 100-w TPO, 0.595-kw ERP, 148-ft. above ground, 2448-ft. above sea level, lat. 34° 27' 52", long. 100° 38' 15".  
 Transmitter: 12-mi. WSW of Estelline.
- \* **Fairfield**—K38BW, George E. Gunter.  
 Technical facilities: 100-w TPO, 1.15-kw ERP, 190-ft. above ground, 660-ft. above sea level, lat. 31° 41' 52", long. 96° 09' 44".  
 Transmitter: 2-mi. S of Fairfield, 0.25-mi. E of Hwy. 75.
- \* **Fairfield**—K41AK, Navarro College Telecommunications Dept. Phone: 214-874-6501.  
 Studio: 3200 W. 7th Ave., Corsicana, TX 75110.  
 Technical facilities: 1000-w TPO, 7.59-kw ERP, 519-ft. above ground, 976-ft. above sea level, lat. 31° 41' 52", long. 96° 09' 44".  
 Transmitter: 1300-ft. E of Hwy. 75, 2-mi. S of Hwy. 84.  
 Equipment: Emcee transmitter; Scala antenna.  
 Scheduled to begin operation: November 1, 1984.  
 Locally originated programming: Specials; children's programming; exercise; community programming; parades; news; entertainment; wire service news; weather; educational; college courses; public affairs.  
 Satellite programming: Learning Channel.  
 Personnel: Jerry Zumwalt, station mgr.
- \* **Falfurrias**—K07TS, Evarista Romero.  
 Technical facilities: 0.07-kw ERP, lat. 27° 13' 46", long. 98° 08' 52".
- \* **Falfurrias**—K12NU, Judith Ann Acevedo.  
 Technical facilities: 0.07-kw ERP, lat. 27° 13' 46", long. 98° 08' 52".
- \* **Fort Stockton**—K05HP, M & M Telecasting.  
 Technical facilities: 100-w TPO, 0.97-kw ERP, 100-ft. above ground, 3059-ft. above sea level, lat. 30° 58' 15", long. 102° 51' 59".  
 Transmitter: Communications Tower, 6-mi. N of Fort Stockton.  
 Equipment: Emcee transmitter; Bogner antenna.  
 Planned locally originated programming: Sports; news; public affairs.  
 Satellite programming: Planned.  
 Advertising: Planned.
- \* **Fort Stockton**—K10MD, Moore Bcstg. Inc.

## Low Power TV Stations—Texas

Technical facilities: 10-w TPO, 0.095-kw ERP, 150-ft. above ground, 3010-ft. above sea level, lat. 30° 52' 37", long. 102° 53' 30".

★ **Fort Stockton**—K158K, Mountain TV Network Inc.

Technical facilities: 0.57-kw ERP, lat. 30° 55' 00", long. 102° 31' 35".

★ **Fort Stockton**—K23BE, Mountain TV Network Inc.

Technical facilities: 0.59-kw ERP, lat. 30° 55' 00", long. 102° 31' 35".

★ **Fort Stockton**—K25BX, Mountain TV Network Inc.

Technical facilities: 0.59-kw ERP, lat. 30° 55' 00", long. 102° 31' 35".

★ **Fort Stockton**—K27BK, Mountain TV Network Inc.

Technical facilities: 0.60-kw ERP, lat. 30° 55' 00", long. 102° 31' 35".

★ **Fort Stockton**—K31BA, Mountain TV Network Inc.

Technical facilities: 0.61-kw ERP, lat. 30° 55' 00", long. 102° 31' 35".

★ **Fort Stockton**—K33BD, Mountain TV Network Inc.

Technical facilities: 0.61-kw ERP, lat. 30° 55' 00", long. 102° 31' 35".

★ **Fort Stockton**—K35BC, Mountain TV Network Inc.

Technical facilities: 0.62-kw ERP, lat. 30° 55' 00", long. 102° 31' 35".

★ **Fort Stockton**—K43BK, Mountain TV Network Inc.

Technical facilities: 0.64-kw ERP, lat. 30° 55' 00", long. 102° 31' 35".

★ **Fort Worth**—Ch. 61, Frontier Fort Worth Bcstg. Inc.

★ **Fort Worth**—Ch. 65, Presidio Enterprises.

★ **Galveston**—K43BP, Video Marketing Network Inc. Phones: 813-923-3733; 800-444-9233. Fax: 813-923-8227.

Technical facilities: 1000-w TPO, 24.9-kw ERP, 190-ft. above ground, 190-ft. above sea level, lat. 29° 23' 45", long. 94° 44' 10".

Transmitter: 2.8-mi. E from Fort Bolivar, 10.9-mi. NE of Scholes Field.

Scheduled to begin operation: June 1, 1989.

Planned satellite programming: Home shopping.

Advertising: Planned.

Personnel: Elizabeth Nierengarten, sr. v.p.

★ **Gatesville**—K48CR, Acts of Gatesville.

Technical facilities: 1000-w TPO, 8.02-kw ERP, 177-ft. above ground, 1056-ft. above sea level, lat. 31° 26' 11", long. 97° 46' 47".

Transmitter: NW end of Memorial Dr.

**Greenville**—K47AP, Bill R. Wright. Phone: 214-886-3146.

Studio: Off Hwy. 224, Greenville, TX.

Technical facilities: 28.1-kw ERP, lat. 33° 06' 58", long. 95° 52' 02".

Transmitter: I-30, Greenville, TX.

Equipment: Emcee transmitter; Bogner antenna.

Began Operation: August 1, 1988.

Locally originated programming: Sports; classified advertising; hunting & fishing show; community programming; city council meetings; local special events; parades; music video clips; talent shows; music videos with DJ; talk shows; ethnic; news; weather; public access; public affairs; religious.

Satellite programming: 700 Club; Commercial Sports Network; Country Music TV; Independent News Service; music videos; news; religious.

Advertising: Yes. Rates: \$8.00-\$25.00/30 Sec.; \$50.00/Hour.

Personnel: Bill R. Wright, gen. mgr.; Marty Choate, sales mgr.; D. W. Strahan, chief engineer.

★ **Harlingen**—Ch. 14, Minerva Rodriguez Frias.

**Houston**—K05HU, Wodlinger Bcstg. of Texas Inc. Phone: 713-650-0055.

Studio: 1000 Louisiana St., Suite 3500, Houston, TX 77002.

Technical facilities: 40.80-w TPO, 0.019-kw ERP, 1049-ft. above ground, 1099-ft. above sea level, lat. 29° 45' 29", long. 95° 22' 05".

Transmitter: 1000 Louisiana St., Houston.

Equipment: Emcee transmitter; Bogner antenna.

Began Operation: July 12, 1985.

Locally originated programming: Hit Video USA.

Advertising: Yes. Rates: \$100.00/30 Sec.

Personnel: Constance Wodlinger, pres.; Michael Opelka, station mgr.; Nora Garcia, sales mgr.

★ **Houston**—Ch. 33, Southwest Hispanic Bcstg. Corp.

★ **Houston**—K61DY, Satori Bcstg. Corp.

Technical facilities: 1000-w TPO, 12.6-kw ERP, 738-ft. above ground, 791-ft. above sea level, lat. 29° 45' 32", long. 95° 22' 03".

Transmitter: 1 Shell Plaza Bldg., Houston.

★ **Houston**—Ch. 69, Frontier Gulf Bcstg. Corp.

★ **Huntsville**—Ch. 23, Tel-Radio Communications Properties.

**Huntsville**—K31AI, International Bcstg. Network. Phone: 513-399-7777.

Technical facilities: 100-w TPO, 1.143-kw ERP, 150-ft. above ground, 456-ft. above sea level, lat. 30° 42' 56", long. 95° 31' 51".

★ **Huntsville**—K35CB, Mountain TV Network Inc.

Technical facilities: 100-w TPO, 0.34-kw ERP, 197-ft. above ground, 627-ft. above sea level, lat. 30° 43' 12", long. 95° 24' 26".

Transmitter: 7.5-mi. E of Huntsville.

★ **Huntsville**—K41BS, Mountain TV Network Inc.

Technical facilities: 100-w TPO, 0.29-kw ERP, 200-ft. above ground, 627-ft. above sea level, lat. 30° 43' 12", long. 95° 24' 26".

Transmitter: 7.5-mi. E of Huntsville.

★ **Huntsville**—K43CM, Mountain TV Network Inc.

Technical facilities: 100-w TPO, 0.28-kw ERP, 197-ft. above ground, 627-ft. above sea level, lat. 30° 43' 12", long. 95° 24' 26".

Transmitter: 7.5-mi. E of Huntsville.

**Huntsville**—K05IA, International Bcstg. Network. Phone: 513-399-7777.

Technical facilities: 0.06-kw ERP, lat. 30° 42' 56", long. 95° 31' 51".

★ **Huntsville**—K53CT, Janet Roberts.

Technical facilities: 1000-w TPO, 11.3-kw ERP, 430-ft. above ground, 886-ft. above sea level, lat. 30° 42' 56", long. 95° 31' 52".

Transmitter: Approx. 3-mi. W of Huntsville.

★ **Ingram**—K19BM, Jack Clarke III.

Technical facilities: 1000-w TPO, 37.15-kw ERP, 150-ft. above ground, 2143-ft. above sea level, lat. 30° 05' 00", long. 99° 22' 00".

Transmitter: 8-mi. W of city center at 270° T.

★ **Ingram**—K21BU, Jack Clarke III.

Technical facilities: 1000-w TPO, 36.8-kw ERP, 144-ft. above ground, 2142-ft. above sea level, lat. 30° 05' 00", long. 99° 22' 00".

Transmitter: 8-mi. W of city center at 270° T.

★ **Irving**—Ch. 67, TV Board of First Assembly of God.

**Jacksonville**—K11RT, Jeffrey L. Ward.

Technical facilities: 10-w TPO, 0.052-kw ERP, 149-ft. above ground, 715-ft. above sea level, lat. 31° 59' 32", long. 95° 16' 40".

Transmitter: 0.2-mi. NNW of intersection of N. Bolton & Quevado.

**Note:** Sale pending to Ruth Jenkins.

★ **Jacksonville**—Ch. 36, Spectrum Media.

★ **Jasper**—K30BY, Mountain TV Network Inc.

Technical facilities: 100-w TPO, 0.89-kw ERP, 98-ft. above ground, 558-ft. above sea level, lat. 30° 59' 25", long. 93° 53' 54".

Transmitter: 6.5-mi. NE of Jasper.

★ **Jasper**—K32CD, Mountain TV Network Inc.

Technical facilities: 100-w TPO, 0.70-kw ERP, 98-ft. above ground, 558-ft. above sea level, lat. 30° 59' 25", long. 93° 53' 54".

Transmitter: 6.5-mi. NE of Jasper.

★ **Jasper**—K64DC, Mountain TV Network Inc.

Technical facilities: 100-w TPO, 0.60-kw ERP, 98-ft. above ground, 558-ft. above sea level, lat. 30° 59' 25", long. 93° 53' 54".

Transmitter: 6.5-mi. NE of Jasper.

**Kerrville**—K02MQ, International Bcstg. Network.

Technical facilities: 0.05-kw ERP, lat. 30° 06' 18", long. 99° 04' 54".

Began Operation: June 1, 1987.

★ **Kerrville**—K11SA, Evarista Romero.

Technical facilities: 7.00-w TPO, 0.16-kw ERP, 125-ft. above ground, 2133-ft. above sea level, lat. 30° 03' 10", long. 99° 03' 49".

Transmitter: E of town on 190 Foot Hill, Kerrville.

★ **Kerrville**—K13UU, Heidi A. Terrill.

Technical facilities: 0.08-kw ERP, lat. 30° 06' 25", long. 99° 02' 53".

★ **Kerrville**—K16AH, Central Texas TV.

Technical facilities: 1000-w TPO, 14.94-kw ERP, 336-ft. above ground, 570-ft. above sea level, lat. 30° 05' 46", long. 99° 08' 58".

★ **Kerrville**—K20BL, K. Sandoval Burke.

Technical facilities: 1000-w TPO, 19.21-kw ERP, 100-ft. above ground, 2247-ft. above sea level, lat. 30° 06' 25", long. 99° 02' 53".

Transmitter: 7-mi. NE of Kerrville.

★ **Kerrville**—K32BS, Mountain TV Network Inc.

Technical facilities: 100-w TPO, 0.552-kw ERP, 95-ft. above ground, 2267-ft. above sea level, lat. 30° 06' 25", long. 99° 02' 53".

Transmitter: 7-mi. NE of Kerrville.

★ **Kerrville**—K40BS, Janet Roberts.

Technical facilities: 1000-w TPO, 19.2-kw ERP, 78-ft. above ground, 2247-ft. above sea level, lat. 30° 06' 25", long. 99° 02' 53".

Transmitter: 7-mi. NE of Kerrville.

★ **Kerrville**—K48CI, Mountain TV Network Inc.

Technical facilities: 100-w TPO, 0.592-kw ERP, 95-ft. above ground, 2267-ft. above sea level, lat. 30° 06' 25", long. 99° 02' 53".

Transmitter: 7-mi. NE of Kerrville.

★ **Kerrville**—Ch. 56, Heidi A. Terrill.

★ **La Grange**—K34CF, Mountain TV Network Inc.

Technical facilities: 100-w TPO, 0.69-kw ERP, 98-ft. above ground, 558-ft. above sea level, lat. 29° 48' 50", long. 96° 55' 11".

Transmitter: 6-mi. SSW of La Grange.

★ **La Grange**—K56DT, Mountain TV Network Inc.

Technical facilities: 100-w TPO, 0.63-kw ERP, 98-ft. above ground, 558-ft. above sea level, lat. 29° 48' 50", long. 96° 55' 11".

Transmitter: 6-mi. SSW of La Grange.

★ **La Grange**—K62CI, Mountain TV Network Inc.

Technical facilities: 100-w TPO, 0.61-kw ERP, lat. 29° 48' 50", long. 96° 55' 11".

Transmitter: 6-mi. SSW of La Grange.

★ **La Grange**—K66CR, Mountain TV Network Inc.

Technical facilities: 0.59-kw ERP, lat. 29° 48' 50", long. 96° 55' 11".

Transmitter: 6-mi. SSW of La Grange.

★ **Laredo**—Ch. 57, Raul Francisco Rivas.

★ **Laredo**—Ch. 61, Gregory A. Peterson.

**Livingston**—K05HR, Polk County Bcstg. Co. Phone: 409-327-8916.

Studio: U.S. Hwy. 59 North.

Technical facilities: 10-w TPO, 0.022-kw ERP, 348-ft. above ground, 548-ft. above sea level, lat. 30° 44' 23", long. 94° 55' 30".

Transmitter: 2-mi. N of Livingston on Hwy. 59.

Equipment: Television Technology transmitter; Scala antenna.

Began Operation: June 28, 1984.

Locally originated programming: Specials; exercise; sports; hunting & fishing show; community programming; city council meetings; magazines; local special events; sports magazine; parades; music video clips; talent shows; documentaries; talk shows; historical documentaries; variety shows; news; entertainment; wire service news; weather; educational; character generated news; college courses; public access; public affairs; religious.

Satellite programming: 700 Club; American Family Network; Commercial Sports Network; C-SPAN; INN; Learning Channel; Liberty Bcstg. Network; movies; music videos; news; religious; sports; syndicated programming; Tempo TV; Wall Street Journal Report.

Advertising: Yes. Rates: \$15.00/30 Sec.; \$30.00/Min.; \$65.00/15 Min.; \$150.00/Hour.  
 Personnel: Hal Haley, station mgr.

★ **Livingston**—K66CA, International Bcstg. Network.

Technical facilities: 1.00-kw ERP, lat. 30° 41' 38", long. 94° 56' 12".

\* **Los Indios**—Ch. 66, Black Media Associates.

★ **Lubbock**—K22BG, American Christian TV System Inc.

Technical facilities: 1000-w TPO, 14.4-kw ERP, 450-ft. above ground, 3658-ft. above sea level, lat. 33° 30' 08", long. 101° 52' 20".  
 Transmitter: 100th & University, Lubbock.

**Lubbock**—K40AN, Lubbock TV Corp.

Studio: 2124 15th St., Lubbock, TX 79401.  
 Technical facilities: 1000-w TPO, 14.4-kw ERP, 499-ft. above ground, 3707-ft. above sea level, lat. 33° 30' 57", long. 101° 50' 54".  
 Transmitter: 84th St. & Ave. L, Lubbock.

Equipment: Television Technology transmitter; Bogner antenna.

Locally originated programming: Health; specials; sports; community programming; local special events; sports magazine; music video clips; documentaries; music videos with DJ; ethnic; farm information; public affairs; religious.

Satellite programming: ACTS; Biznet.  
 Advertising: Yes. Rates: \$20.00/Min.; \$85.00/Hour.

Personnel: Wayne Sorge, gen. mgr.; Wes Cox, chief engineer.

★ **Lubbock**—K62DG, Local Service Television Inc.

Technical facilities: 1000-w TPO, 17.5-kw ERP, 751-ft. above ground, 3976-ft. above sea level, lat. 33° 31' 33", long. 101° 52' 07".  
 Transmitter: 7400 University Ave., Lubbock.

★ **Lufkin**—K11SI, International Bcstg. Network.

Technical facilities: 10-w TPO, 0.059-kw ERP, 427-ft. above ground, 764-ft. above sea level, lat. 31° 20' 18", long. 94° 41' 16".  
 Transmitter: 600-ft. N of Lufkin Ave. & 0.19-mi. E of Loop 287.

\* **Lufkin**—Ch. 30, Clearvision Communications.

★ **Lufkin**—K45BT, East Texas Telemedia Inc.

Technical facilities: 1000-w TPO, 10.0-kw ERP, 95-ft. above ground, 410-ft. above sea level, lat. 31° 20' 11", long. 94° 43' 48".  
 Transmitter: Angelina Hotel, 1st & Shepard Sts., Lufkin.

★ **Marble Falls**—K21BX, Hawkins Bcstg. Inc. Phone: 512-693-5551.

Technical facilities: 1000-w TPO, 40.9-kw ERP, 138-ft. above ground, 1188-ft. above sea level, lat. 30° 46' 30", long. 98° 29' 00".  
 Transmitter: 18.5-mi. NW of city at 317.97°T. Scheduled to begin operation: April 1, 1989.

\* **McAllen**—Ch. 28, Marilyn Cameron.

\* **McAllen**—Ch. 69, The Hunter Partnership.

★ **Memphis/Lakeview/Estelline**—K44AK, Cruze Electronics. Phone: 806-259-2879.

Technical facilities: 100-w TPO, 0.843-kw ERP, 300-ft. above ground, 2505-ft. above

sea level, lat. 34° 48' 35", long. 100° 36' 38".

Transmitter: 5-mi. NNW of Memphis.  
 Equipment: Television Technology transmitter; Scala antenna.

Note: Operating as a translator; primary station KJTV, Lubbock, TX.

★ **Midland**—K55EU, Debra M. Kamp.

Technical facilities: 100-w TPO, 2.46-kw ERP, 495-ft. above ground, 3244-ft. above sea level, lat. 32° 00' 46", long. 102° 00' 24".  
 Transmitter: 4-mi. ENE of Midland.

★ **Mineral Wells**—K19BE, Mountain TV Network Inc.

Technical facilities: 100-w TPO, 0.52-kw ERP, lat. 32° 46' 51", long. 98° 22' 15".  
 Transmitter: Crawford Mountain, 14-mi. W of Mineral Wells.

★ **Mineral Wells**—K35CC, Mountain TV Network Inc.

Technical facilities: 100-w TPO, 0.564-kw ERP, 95-ft. above ground, 1565-ft. above sea level, lat. 32° 46' 51", long. 98° 22' 15".  
 Transmitter: Crawford Mountain, 14-mi. W of Mineral Wells.

★ **Mineral Wells**—K41BE, Mountain TV Network Inc.

Technical facilities: 100-w TPO, 0.57-kw ERP, lat. 32° 46' 51", long. 98° 22' 15".  
 Transmitter: Crawford Mountain, 14-mi. W of Mineral Wells.

★ **Mineral Wells**—K47BR, Mountain TV Network Inc.

Technical facilities: 100-w TPO, 0.59-kw ERP, lat. 32° 46' 51", long. 98° 22' 15".  
 Transmitter: Crawford Mountain, 14-mi. W of Mineral Wells.

★ **Mineral Wells**—K67PQ, Mountain TV Network Inc.

Technical facilities: 100-w TPO, 0.64-kw ERP, lat. 32° 46' 51", long. 98° 22' 15".  
 Transmitter: Crawford Mountain, 14-mi. W of Mineral Wells.

\* **Mount Pleasant**—Ch. 38, F. V. P. Network Inc.

Technical facilities: 1000-w TPO, 8.00-kw ERP, 320-ft. above ground, 670-ft. above sea level, lat. 33° 07' 33", long. 95° 01' 10".  
 Transmitter: Approx. 2.5-mi. W, near Interstate 30.

★ **Mullin**—K61CV, Pompey Mountain Bcstg. Co.

Technical facilities: 0.74-kw ERP, lat. 31° 37' 17", long. 98° 38' 31".

★ **Nacogdoches**—K11SH, Texan Bcstg. Co. Inc.

Technical facilities: 10-w TPO, 0.018-kw ERP, 171-ft. above ground, 620-ft. above sea level, lat. 31° 13' 40", long. 94° 37' 50".  
 Transmitter: 3007 Martinsville St. & KSFA Tower Rd.

★ **Nacogdoches**—K13UN, Echonet Corp. Phone: 409-659-9750.

Technical facilities: 0.02-kw ERP, lat. 31° 40' 58", long. 94° 41' 55".

★ **Nacogdoches**—K47CU, Blacks Desiring Media Inc.

Technical facilities: 1000-w TPO, 6.86-kw ERP, 285-ft. above ground, 719-ft. above sea level, lat. 31° 36' 40", long. 94° 37' 50".

Transmitter: Richardson Temple Rd., 1.6-mi. SE of center of Nacogdoches.

★ **Nacogdoches**—K56DT, Blacks Desiring Media Inc.

★ **Nacogdoches**—K63DH, Generic Television.

Technical facilities: 1000-w TPO, 130-kw ERP, 423-ft. above ground, 965-ft. above sea level, lat. 31° 40' 58", long. 94° 41' 55".  
 Transmitter: 1.7-mi. NE of Redfield.

★ **Odessa**—K48CW, Todd & Fugit.

Technical facilities: 100-w TPO, 1.04-kw ERP, 443-ft. above ground, 3140-ft. above sea level, lat. 31° 51' 45", long. 102° 25' 00".  
 Transmitter: 2500 W. University, Odessa.

★ **Odessa**—K49CA, Brooks Bcstg. Inc.

Technical facilities: 1000-w TPO, 37.6-kw ERP, 400-ft. above ground, 3150-ft. above sea level, lat. 31° 57' 43", long. 102° 04' 00".  
 Transmitter: Antenna farm E of State Rd. 349, 0.75-mi. S of I-20 junction, SSE of Midland.

★ **Odessa**—K54CG, Todd & Fugit.

Technical facilities: 100-w TPO, 1.04-kw ERP, 217-ft. above ground, 3140-ft. above sea level, lat. 31° 51' 45", long. 102° 25' 00".  
 Transmitter: 2500 block of W. University.

★ **Palestine**—K17BP, Trinity Bcstg. Network.

Technical facilities: 1000-w TPO, 8.167-kw ERP, 379-ft. above ground, 939-ft. above sea level, lat. 31° 43' 55", long. 95° 37' 25".  
 Transmitter: 600-ft. S of Royal St. & Loop 256, Palestine.

★ **Pampa**—K16BL, Mountain TV Network Inc.

Technical facilities: 100-w TPO, 0.591-kw ERP, 148-ft. above ground, 3327-ft. above sea level, lat. 35° 33' 16", long. 100° 50' 31".  
 Transmitter: 5-mi. E of Pampa.

★ **Pampa**—K24BU, Mountain TV Network Inc.

Technical facilities: 100-w TPO, 0.593-kw ERP, 144-ft. above ground, 3253-ft. above sea level, lat. 35° 33' 16", long. 100° 50' 31".  
 Transmitter: 5-mi. E of Pampa.

★ **Pampa**—K27BR, LPTV Services Inc.

Technical facilities: 1000-w TPO, 8.22-kw ERP, 141-ft. above ground, 3269-ft. above sea level, lat. 35° 33' 40", long. 100° 55' 40".  
 Transmitter: 0.25-mi. NE of Pampa.

★ **Pampa**—K35BT, Mountain TV Network Inc.

Technical facilities: 100-w TPO, 0.623-kw ERP, 148-ft. above ground, 3327-ft. above sea level, lat. 35° 33' 16", long. 100° 50' 31".  
 Transmitter: 5-mi. E of Pampa.

★ **Pampa**—K52BW, Blacks Desiring Media Inc.

Technical facilities: 1000-w TPO, 6.93-kw ERP, 144-ft. above ground, 3343-ft. above sea level, lat. 35° 33' 40", long. 100° 55' 40".  
 Transmitter: 2.4-mi. NE of city center at 50.43°T North.

★ **Pampa**—K61DV, Mountain TV Network Inc.

Technical facilities: 100-w TPO, 0.664-kw ERP, 148-ft. above ground, 3326-ft. above

sea level, lat. 35° 33' 16", long. 100° 50' 31".

Transmitter: 5-mi. E of Pampa.

\* **Pampa**—Ch. 63, Mountain TV Network Inc.

**Paris**—K08KK, Webb-Johnson Paris LPTV Inc. Phone: 214-465-5836.

Technical facilities: 10-w TPO, 0.10-kw ERP, 249-ft. above ground, 794-ft. above sea level, lat. 33° 38' 07", long. 95° 33' 14".  
 Transmitter: 2305 SE Third, Paris.  
 Began Operation: November 1, 1986.  
 Locally originated programming: Sports; news; weather; public affairs; religious.

Note: Operating as translator; primary station KTEN, Ada-Ardmore, OK.

\* **Paris**—Ch. 25, Owen Bcstg. Enterprises.

★ **Paris**—K48BX, Russell Communications.

Technical facilities: 1000-w TPO, 11.9-kw ERP, 197-ft. above ground, 755-ft. above sea level, lat. 33° 39' 50", long. 95° 29' 46".  
 Transmitter: 3.4-mi. E of Paris.

★ **Paris**—K53DC, Localvision.

Technical facilities: 1000-w TPO, 11.9-kw ERP, 197-ft. above ground, 755-ft. above sea level, lat. 33° 39' 50", long. 95° 29' 46".  
 Transmitter: Approx. 3.4-mi. E of Paris.

\* **Pasadena**—Ch. 30, Casey Telecommunications Corp.

★ **Pecos**—K04MP, Moore Bcstg. Inc.

Technical facilities: 10-w TPO, 0.061-kw ERP, 150-ft. above ground, 2750-ft. above sea level, lat. 31° 23' 28", long. 103° 26' 00".  
 Transmitter: 4-mi. SE of Pecos off Hwy. 1450.

Equipment: Emcee transmitter; Bogner antenna.

★ **Pecos**—K22BN, Residential Entertainment Inc.

Technical facilities: 1000-w TPO, 10.2-kw ERP, 36-ft. above ground, 2617-ft. above sea level, lat. 31° 25' 28", long. 103° 29' 39".  
 Transmitter: John R. Dorr Bldg., Oak & 4th Sts.

★ **Pecos**—K55DU, Villareal Bcstg. Co.

Technical facilities: 0.053-kw ERP, lat. 31° 23' 30", long. 103° 33' 10".

★ **Pecos**—K60DI, Munsch-Westenhaver Co.

Technical facilities: 10-w TPO, 0.053-kw ERP, 93-ft. above ground, 2633-ft. above sea level, lat. 31° 23' 30", long. 103° 33' 10".  
 Transmitter: 2.5-mi. SW of downtown Pecos.

★ **Pecos**—K65DM, Rosalie Wester Grado.

Technical facilities: 100-w TPO, 1.04-kw ERP, 106-ft. above ground, 2685-ft. above sea level, lat. 31° 23' 30", long. 103° 33' 10".  
 Transmitter: 3-mi. SW of downtown Pecos.

\* **Perryton**—Ch. 61, Evangelina Garcia Garza.

★ **Plainview**—K69FF, B & B Productions Inc.

Technical facilities: 1000-w TPO, 21.0-kw ERP, 299-ft. above ground, 3671-ft. above sea level, lat. 34° 13' 05", long. 101° 42' 02".  
 Transmitter: 4-mi. NE of Plainview.

★ **Quanah**—K14GQ, Mountain TV Network Inc.

## Low Power TV Stations—Texas

- Technical facilities: 100-w TPO, 0.51-kw ERP, lat. 34° 11' 47", long. 99° 37' 43".  
Transmitter: 8-mi. SE of Quanah.
- ★ **Quanah**—K16BK, Mountain TV Network Inc.  
Technical facilities: 100-w TPO, 0.525-kw ERP, 95-ft. above ground, 1837-ft. above sea level, lat. 34° 11' 47", long. 99° 37' 43".  
Transmitter: 8-mi. SE of Quanah.
- ★ **Quanah**—K22CJ, Mountain TV Network Inc.  
Technical facilities: 100-w TPO, 0.533-kw ERP, 95-ft. above ground, 1837-ft. above sea level, lat. 34° 11' 47", long. 99° 37' 43".  
Transmitter: 8-mi. SE of Quanah.
- ★ **Quanah**—K32BQ, Mountain TV Network Inc.  
Technical facilities: 100-w TPO, 0.552-kw ERP, 93-ft. above ground, 1797-ft. above sea level, lat. 34° 11' 47", long. 99° 37' 43".  
Transmitter: 8-mi. SE of Quanah.
- ★ **Quanah**—K44BJ, Mountain TV Network Inc.  
Technical facilities: 0.58-kw ERP, lat. 34° 11' 47", long. 99° 37' 43".  
Transmitter: 8-mi. SE of Quanah.
- ★ **Rio Grande City**—Ch. 2, Debra M. Kamp.
- ★ **Rio Grande City**—Ch. 6, Owen Bcstg. Enterprises.
- ★ **Rio Grande City**—Ch. 7, Augustin Torres.
- ★ **Rio Grande City**—Ch. 34, Evangelina Garcia Garza.
- ★ **San Angelo**—K27BW, Todd, Branton, Wootton & Fugit.  
Technical facilities: 100-w TPO, 1.29-kw ERP, 400-ft. above ground, 2647-ft. above sea level, lat. 31° 26' 08", long. 100° 34' 08".  
Transmitter: 5.5-mi. SW on Arden Rd.
- ★ **San Angelo**—Ch. 31, Stacy L. Davis.
- ★ **San Angelo**—Ch. 49, Stacy L. Davis.
- ★ **San Angelo**—K59DD, Helen Oman.  
Technical facilities: 500-w TPO, 19.5-kw ERP, 440-ft. above ground, 2407-ft. above sea level, lat. 31° 26' 08", long. 100° 34' 08".  
Transmitter: 5.5-mi. SW of San Angelo on Arden Rd.
- ★ **San Angelo**—K61CZ, Localvision.  
Technical facilities: 0.38-kw ERP, lat. 31° 29' 46", long. 100° 24' 50".
- ★ **San Antonio**—K02MX, San Antonio Channel 2 Inc. Phone: 512-494-6565.  
Technical facilities: 0.037-kw ERP, 540-ft. above ground, 1080-ft. above sea level, lat. 29° 25' 21", long. 98° 29' 26".  
Transmitter: Tower Life Bldg.  
Equipment: Television Technology transmitter; Scala antenna.  
Personnel: Bob A. Roth Sr., pres.
- ★ **San Antonio**—K14GY, Gwendolyn May.  
Technical facilities: 100-w TPO, 884.-kw ERP, 459-ft. above ground, 1099-ft. above sea level, lat. 29° 25' 51", long. 98° 29' 23".  
Transmitter: Tower Life Bldg., 310 South St. Marys St.
- ★ **San Antonio**—K15CC, Gwendolyn May.  
Technical facilities: 100-w TPO, 8.84-kw ERP, 459-ft. above ground, 1099-ft. above sea level, lat. 29° 25' 51", long. 98° 29' 23".  
Transmitter: Tower Life Bldg., 310 South St. Marys St.
- ★ **San Antonio**—K17BY, Clear Channel Communications Inc.  
Technical facilities: 1000-w TPO, 13.0-kw ERP, 450-ft. above ground, 1099-ft. above sea level, lat. 29° 25' 21", long. 98° 29' 26".  
Transmitter: 310 S. St. Marys, Tower Life Bldg., San Antonio.
- ★ **San Antonio**—K20BW, Diana Castro Hagee.  
Phone: 512-493-1303.  
Studio: 16607 Blanco Rd. SW 1303, San Antonio 78232.  
Technical facilities: 1000-w TPO, 55.7-kw ERP, 131-ft. above ground, 1161-ft. above sea level, lat. 29° 31' 06", long. 98° 34' 18".  
Transmitter: Wurzbach Rd. & Fredericksburg Rd., San Antonio.  
Locally originated programming: Specials; sports; health; hunting & fishing show; talk shows; variety shows.  
Satellite programming: Movies; religious; syndicated programming.  
Advertising: Yes. Rates: \$25.00-\$50.00/30 Sec.; \$40.00/Min.; \$100.00-\$300.00/Hour.  
Personnel: Bruce C. Staffel, gen. mgr.
- ★ **San Antonio**—K33CK, Diana Castro Hagee.  
Technical facilities: 1000-w TPO, 55.7-kw ERP, 131-ft. above ground, 1096-ft. above sea level, lat. 29° 31' 06", long. 98° 34' 18".  
Transmitter: E of intersection of Wurzbach & Fredericksburg Rds.
- ★ **San Antonio**—K61DT, International Cultural Network Inc.  
Technical facilities: 100-w TPO, 1.08-kw ERP, 446-ft. above ground, 1081-ft. above sea level, lat. 29° 25' 20", long. 98° 29' 25".  
Transmitter: 310 Villita St., San Antonio.
- ★ **San Antonio**—K67DW, M & M Communications Inc. Phone: 904-456-9749.  
Technical facilities: 0.20-kw ERP, lat. 29° 25' 21", long. 98° 29' 26".
- ★ **Snyder**—K07TZ, Ramar Communications Inc.  
Technical facilities: 10-w TPO, 0.059-kw ERP, 328-ft. above ground, 2818-ft. above sea level, lat. 32° 46' 52", long. 100° 53' 52".  
Transmitter: 1.5-mi. NW of Snyder city limits & Rte. 208.
- ★ **Spearman**—K22CK, Mountain TV Network Inc.  
Technical facilities: 100-w TPO, 0.666-kw ERP, 95-ft. above ground, 3307-ft. above sea level, lat. 36° 00' 10", long. 101° 14' 28".  
Transmitter: 13-mi. SSW of Spearman.
- ★ **Spearman**—K30BX, Mountain TV Network Inc.  
Technical facilities: 100-w TPO, 0.693-kw ERP, 95-ft. above ground, 3307-ft. above sea level, lat. 36° 00' 10", long. 101° 14' 28".  
Transmitter: 13-mi. SSW of Spearman.
- ★ **Spearman**—K38BL, Mountain TV Network Inc.  
Technical facilities: 100-w TPO, 0.70-kw ERP, lat. 36° 00' 10", long. 101° 14' 28".  
Transmitter: 13-mi. SSW of Spearman.
- ★ **Spearman**—K40CE, Mountain TV Network Inc.  
Technical facilities: 100-w TPO, 0.715-kw ERP, 95-ft. above ground, 3307-ft. above sea level, lat. 36° 00' 10", long. 101° 14' 28".  
Transmitter: 13-mi. SSW of Spearman.
- ★ **Spearman**—K42BN, Mountain TV Network Inc.  
Technical facilities: 0.71-kw ERP, lat. 36° 00' 10", long. 101° 14' 28".  
Transmitter: 13-mi. SSW of Spearman.
- ★ **Spearman**—K46CD, Mountain TV Network Inc.  
Technical facilities: 100-w TPO, 0.724-kw ERP, 95-ft. above ground, 3307-ft. above sea level, lat. 36° 00' 10", long. 101° 14' 28".  
Transmitter: 13-mi. SSW of Spearman.
- ★ **Spearman**—K67DP, Mountain TV Network Inc.  
Technical facilities: 100-w TPO, 0.80-kw ERP, lat. 36° 00' 10", long. 101° 14' 28".  
Transmitter: 13-mi. SSW of Spearman.
- ★ **Stephensville**—K07TQ, Minerva Rodriguez Frias.  
Technical facilities: 0.108-kw ERP, lat. 32° 14' 02", long. 98° 13' 23".
- ★ **Sulphur Springs**—K18AL, TPC Communications Inc.  
Technical facilities: 1000-w TPO, 38.46-kw ERP, 500-ft. above ground, 1130-ft. above sea level, lat. 33° 07' 54", long. 95° 50' 06".  
Transmitter: 0.5-mi. SW of intersection of Hwys. 499 & 275.  
Equipment: Acrodyne transmitter; Bogner antenna.  
Began Operation: September 15, 1983.
- ★ **Temple**—K12NJ, Janet Roberts.  
Technical facilities: 0.14-kw ERP, lat. 31° 03' 56", long. 97° 23' 57".
- ★ **Texarkana**—K46BI, Kim Mooney.  
Technical facilities: 54.3-kw ERP, lat. 33° 25' 45", long. 94° 07' 11".
- ★ **Turkey/Quitque**—K608W, Ramar Communications Inc. Phone: 806-423-1221.  
Technical facilities: 100-w TPO, 2.072-kw ERP, 120-ft. above ground, 3250-ft. above sea level, lat. 34° 23' 33", long. 101° 07' 30".  
Transmitter: 4-mi. NW of Quitque.  
Equipment: Television Technology transmitter; Scala antenna.  
Began Operation: January 1, 1984.  
Planned satellite programming: Pay movie channel.  
Personnel: Arville Setliff, station manager.
- Note:** Operating as a translator; primary station KJTV Lubbock, TX.
- ★ **Tyler**—K10MX, Russell Communications.  
Technical facilities: 10-w TPO, 0.018-kw ERP, 192-ft. above ground, 738-ft. above sea level, lat. 32° 21' 06", long. 95° 16' 00".  
Transmitter: KLTV tower.
- ★ **Tyler**—K26AJ, TPC Communications Inc.  
Technical facilities: 8.24-kw ERP, lat. 32° 18' 22", long. 95° 13' 17".
- ★ **Tyler**—K32CK, Focus Translators Inc.  
Technical facilities: 1000-w TPO, 16.4-kw ERP, 299-ft. above ground, 853-ft. above sea level, lat. 32° 20' 34", long. 95° 15' 26".  
Transmitter: Glasgow Rd., Tyler.
- ★ **Tyler**—K45AN, Christian World Network.  
Technical facilities: 10.4-kw ERP, lat. 32° 21' 05", long. 95° 18' 06".
- ★ **Tyler**—K67DU, International Bcstg. Network.  
Technical facilities: 7.98-kw ERP, lat. 32° 20' 34", long. 95° 15' 26".
- ★ **Uvalde**—Ch. 2, Ronald J. Maik.
- ★ **Uvalde**—K13US, Owen Bcstg. Enterprises.  
Technical facilities: 0.025-kw ERP, lat. 29° 15' 40", long. 99° 44' 51".
- ★ **Uvalde**—K15BV, Minerva Rodriguez Frias.  
Technical facilities: 100-w TPO, 2.21-kw ERP, 180-ft. above ground, 1065-ft. above sea level, lat. 29° 12' 25", long. 99° 47' 55".  
Requests modification of CP for change to 0.22390-kw ERP, 170-ft. above ground, 1075-ft. above sea level, lat. 29° 13' 15", long. 99° 47' 10". Transmitter to 214 Martin St., Uvalde.  
Transmitter: 0.8-mi. S of Uvalde.
- ★ **Uvalde**—K26AF, Elcio Salgado & Brunhilda Salgado Co.  
Technical facilities: 10-w TPO, 0.053-kw ERP, 100-ft. above ground, 1055-ft. above sea level, lat. 29° 15' 40.50", long. 99° 44' 51.40".  
Transmitter: 3.5-mi. E of Uvalde on Hacienda Rd.  
Equipment: Emcee transmitter; Scientific-Atlanta antenna.
- ★ **Uvalde & rural Uvalde County**—K39BN, Mountain TV Network Inc.  
Technical facilities: 100-w TPO, 0.956-kw ERP, 100-ft. above ground, 1176-ft. above sea level, lat. 29° 17' 08", long. 99° 39' 22".  
Transmitter: 9-mi. NE of Uvalde.
- ★ **Victoria**—K44AN, Central Texas TV.  
Technical facilities: 0.01-kw ERP, lat. 28° 50' 40", long. 96° 53' 43".
- ★ **Victoria**—K51BG, D. W. Strahan. Phones: 512-578-5555; 512-578-6011.  
Studio: 3112-A Pleasant Green Dr., Victoria, TX 77902.  
Technical facilities: 100-w TPO, 0.50-kw ERP, 489-ft. above ground, 579-ft. above sea level, lat. 28° 46' 42", long. 96° 58' 08".  
Transmitter: 3112-A Pleasant Green Dr., 3-mi. W of Hwy. 875.  
Equipment: Television Technology transmitter; Scala antenna.  
Satellite Earth Stations: M/A-Com, 4-meter; Microdyne, 3-meter; Chapparai; Drake receivers.  
Began Operation: April 25, 1987.  
Locally originated programming: Specials; sports; hunting & fishing show; community programming; language oriented programming; state university sports; music; music video clips; documentaries; music videos with DJ; talk shows; variety shows; ethnic; entertainment; game shows; religious.  
Satellite programming: INN; movies; music videos; news; religious; syndicated programming; Tempo TV; Trinity Bcstg. Network; Telemundo.  
Advertising: Yes. Rates: \$7.50/30 Sec.; \$10.00/Min.; \$25.00/Hour.  
Personnel: D. W. Strahan, operator.
- Note:** Spanish programming 40 hrs. per week.
- ★ **Victoria**—K55CP, Community TV of Victoria. Phones: 512-578-5555; 512-578-6011.  
Studio: 3112-A Pleasant Green Dr., Victoria, TX 77902.  
Technical facilities: 100-w TPO, 0.50-kw ERP, 489-ft. above ground, 579-ft. above

sea level, lat. 28° 46' 42", long. 96° 58' 08".

Transmitter: 3112-A Pleasant Green Dr., 3-mi. W of Hwy. 875.

Equipment: Television Technology transmitter; Scala antenna.

Satellite Earth Stations: M/A-Com; Micro-dyne.

Began Operation: September 19, 1985.

Locally originated programming: Children's programming; classified advertising; hunting & fishing show; community programming; music video clips; talk shows; ethnic; public access; religious.

Satellite programming: INN; International TV Network; movies; religious; syndicated programming; Tempo TV; Wall Street Journal Report.

Advertising: Yes. Rates: \$6.00/30 Sec.; \$9.00/Min.; \$25.00/Hour.

Personnel: D. W. Strahan, manager.

\* **Victoria**—Ch. 53, Community TV of Victoria.

\* **Victoria**—K60DV, Hombres Enterprises Inc.

Technical facilities: 100-w TPO, 0.756-kw ERP, 197-ft. above ground, 285-ft. above sea level, lat. 28° 46' 03", long. 96° 59' 11".

Transmitter: KZEU(FM) transmitter site, Victoria.

\* **Victoria**—Ch. 64, Residential Entertainment Inc.

\* **Waco**—K178Q, Continental Satellite Corp.

Technical facilities: 1000-w TPO, 6.53-kw ERP, 141-ft. above ground, 551-ft. above sea level, lat. 31° 32' 50", long. 97° 07' 12".

Transmitter: Citizens Tower, 501 Franklin St.

\* **Waco**—K198X, Rene Hinojosa.

Technical facilities: 1000-w TPO, 25.3-kw ERP, 181-ft. above ground, 666-ft. above sea level, lat. 31° 31' 54", long. 97° 08' 44".

Transmitter: Near Baylor Stadium, Waco.

\* **Waco**—K62CY, Clear Channel Communications Inc.

Technical facilities: 1000-w TPO, 13.6-kw ERP, 387-ft. above ground, 810-ft. above sea level, lat. 31° 33' 22", long. 97° 07' 13".

Transmitter: 425 Austin Ave., Alco Bldg., Waco.

**Wellington-Dodson**—K27BZ, Greenbelt TV Transistor System Inc.

Technical facilities: 20-w TPO, 0.216-kw ERP, 226-ft. above ground, 2192-ft. above sea level, lat. 34° 46' 14", long. 100° 11' 28".

Transmitter: 4-mi. S of Wellington.

\* **Wichita Falls**—Ch. 26, Low Power Technology Inc.

\* **Wichita Falls**—Ch. 28, Low Power Technology Inc.

**Wichita Falls**—K3580, Sports 35 Ltd. Phone: 817-691-1808. TWX: 910-861-0018.

Studio: 3800 Call Field Rd., Wichita Falls, TX 76308.

Technical facilities: 1000-w TPO, 0.90-kw ERP, 299-ft. above ground, 1309-ft. above sea level, lat. 33° 53' 50", long. 98° 32' 33".

Transmitter: 3700 Onaway Trail, Wichita Falls.

Equipment: ITS transmitter; Scala antenna.

Multichannel TV sound: Stereo.

Satellite Earth Stations: 4.2-meters.

Began Operation: July 1, 1988.

Locally originated programming: Sports.

Satellite programming: Sports.

Advertising: Yes. Rates: \$10.00-\$15.00/30 Sec.; \$15.00/Min.; \$100.00-\$250.00/Hour.

Personnel: Pete D'Acosta, general manager; Ken Thomason, chief engineer.

\* **Wichita Falls**—K408G, TV Tower Venture Ltd.

Technical facilities: 21.4-kw ERP, lat. 33° 53' 28", long. 98° 34' 52".

\* **Wichita Falls**—K608D, Low Power Technology Inc.

Technical facilities: 24.5-kw ERP, lat. 33° 53' 00", long. 98° 36' 10".

\* **Woodrow**—K51BX, Ronald J. Gordon. Phone: 512-480-0084.

Technical facilities: 1000-w TPO, 13.9-kw ERP, 558-ft. above ground, 3803-ft. above sea level, lat. 33° 35' 05", long. 101° 50' 33".

Transmitter: 1220 Broadway St., Lubbock.

## UTAH

\* **Beaver**—Ch. 33, Mountain TV Network Inc.

\* **Beaver**—K35AQ, Mountain TV Network Inc.

Technical facilities: 0.94-kw ERP, lat. 38° 19' 08", long. 112° 52' 59".

\* **Beaver**—K39AR, Mountain TV Network Inc.

Technical facilities: 0.95-kw ERP, lat. 38° 19' 08", long. 112° 52' 59".

\* **Blanding/Monticello**—K36AK, San Juan County.

Technical facilities: 36-w TPO.

**Bonanza-Vernal**—K39AK, Trinity Bcstg. Network Inc. Phone: 714-832-2950.

Technical facilities: 100-w TPO, 0.38-kw ERP, lat. 40° 21' 01", long. 109° 09' 49".

Began Operation: January 1, 1987.

Satellite programming: Trinity Bcstg. Network.

**Cedar City**—K22AH, Russell Communications.

Technical facilities: 1000-w TPO, 12.6-kw ERP, 59-ft. above ground, 6089-ft. above sea level, lat. 37° 40' 12", long. 113° 04' 59".

Transmitter: Water tank site, SW side of Cedar City.

\* **Cedar City**—K608Y, Summit Communications Inc.

Technical facilities: 100-w TPO, 1.141-kw ERP, 40-ft. above ground, 6040-ft. above sea level, lat. 37° 40' 15", long. 113° 04' 10".

Transmitter: Cross Hollow Hills, Cedar City.

Equipment: Emcee transmitter; Bogner antenna.

Planned satellite programming: On-TV.

\* **Circleville**—K52AZ, Mountain TV Network Inc.

Technical facilities:

**Delta/rural Millard County**—K6480, KUTV Inc. Phone: 801-973-3000.

Technical facilities: 100-w TPO, 2.234-kw ERP, 25-ft. above ground, 5425-ft. above sea level, lat. 39° 19' 39", long. 112° 19' 36".

Transmitter: 1.5-mi. S of Oak City.

Equipment: Television Technology transmitter; Scala antenna.

Began Operation: March 1, 1983.

**Note:** Operating as a translator, primary station KUTV, Salt Lake City, UT.

**Dugway**—K18AS, Mountain TV Network Inc.

Transmitter: 5-mi. NW of Dugway.

\* **Dugway**—K22BD, Mountain TV Network Inc.

Technical facilities: 0.78-kw ERP, lat. 40° 13' 31", long. 112° 46' 13".

Transmitter: 5-mi. NW of Dugway.

\* **Dugway**—K26AN, Mountain TV Network Inc.

Technical facilities: 0.78-kw ERP, lat. 40° 13' 31", long. 112° 46' 13".

Transmitter: 5-mi. NW of Dugway.

\* **Dugway**—K44BD, Mountain TV Network Inc.

Technical facilities: 0.777-kw ERP, lat. 40° 13' 31", long. 112° 46' 13".

Transmitter: 5-mi. NW of Dugway.

\* **Dugway**—K48CF, Mountain TV Network Inc.

Technical facilities: 100-w TPO, 0.74-kw ERP, 98-ft. above ground, 5338-ft. above sea level, lat. 40° 13' 31", long. 112° 46' 13".

Transmitter: 5-mi. NW of Dugway.

\* **Dugway**—K50AV, Mountain TV Network Inc.

Technical facilities: 0.737-kw ERP, lat. 40° 13' 31", long. 112° 46' 13".

Transmitter: 5-mi. NW of Dugway.

\* **Dugway**—K54BJ, Mountain TV Network Inc.

Technical facilities: 0.73-kw ERP, lat. 40° 13' 31", long. 112° 46' 13".

Transmitter: 5-mi. NW of Dugway.

\* **Dugway**—K66CM, Mountain TV Network Inc.

Technical facilities: 0.71-kw ERP, lat. 40° 13' 31", long. 112° 46' 13".

Transmitter: 5-mi. NW of Dugway.

**Kanab**—K12ND, Kanab Lions Club.

Technical facilities: 0.06-kw ERP, lat. 36° 59' 32", long. 112° 31' 39".

\* **Logan**—K21BY, Blacks Desiring Media Inc.

Technical facilities: 1000-w TPO, 7.24-kw ERP, 141-ft. above ground, 4157-ft. above sea level, lat. 41° 44' 06", long. 111° 51' 14".

Transmitter: 0.9-mi. NW of Logan at 273.66°T.

\* **Logan**—Ch. 27, Cache Valley Publishing Co.

\* **Logan**—K40CB, Spectrum Press Inc.

Technical facilities: 100-w TPO, 0.623-kw ERP, 246-ft. above ground, 4744-ft. above sea level, lat. 41° 44' 36", long. 111° 49' 57".

Transmitter: 0.62-mi. NE of Logan at a heading of 18°T.

\* **Logan**—K51CQ, Reed Bullen.

Technical facilities: 1.00-w TPO, 0.047-kw ERP, 59-ft. above ground, 5755-ft. above sea level, lat. 41° 53' 50", long. 111° 57' 39".

Transmitter: Atop Little Mountain, 2.7-mi. NNE of Newton.

**Manti/Ephraim**—K28AG, Sanpete TV Corp.

Technical facilities: 100-w TPO, 9.419-kw ERP, 20-ft. above ground, 6095-ft. above sea level, lat. 39° 12' 06", long. 111° 43' 39".

**Marysville**—K32AL, U. of Utah. Phone: 801-581-4553.

Technical facilities: 20-w TPO, 0.509-kw ERP, 25-ft. above ground, 7620-ft. above sea level, lat. 38° 30' 27", long. 112° 11' 50".

Transmitter: Approx. 4.5-mi. NNE of Marysville.

Equipment: Television Technology transmitter; Scala antenna.

Began Operation: September 1, 1983.

Personnel: Edward N. Ridges, assoc. dir. for media services.

**Note:** Operating as a translator, primary station KUED, Salt Lake City, UT.

\* **Moab**—K07TC, Harlan L. Jacobsen.

Technical facilities: 0.257-kw ERP, lat. 38° 24' 26", long. 109° 32' 57".

**Moab**—K09UH, Harlan L. Jacobsen.

Technical facilities: 0.26-kw ERP, lat. 38° 24' 26", long. 109° 32' 57".

**Moab**—K11RU, Localvision.

Technical facilities: 0.26-kw ERP, lat. 38° 24' 26", long. 109° 32' 57".

\* **Moab**—K13UI, Localvision.

Technical facilities: 0.26-kw ERP, lat. 38° 24' 26", long. 109° 32' 57".

\* **Moab**—K208E, Localvision.

Technical facilities: 8.91-kw ERP, lat. 38° 24' 26", long. 109° 32' 57".

\* **Moab**—Ch. 31, Arapahoe County TV Club.

\* **Moab**—K41BN, American Lo-Power.

Technical facilities: 1000-w TPO, 3.85-kw ERP, 67-ft. above ground, 4007-ft. above sea level, lat. 38° 34' 26", long. 109° 32' 54".

Transmitter: 20 N. Main St.

\* **Moab**—K52BN, Localvision.

Technical facilities: 8.72-kw ERP, lat. 38° 24' 26", long. 109° 32' 57".

\* **Moab**—K53CD, Mountain TV Network Inc.

Technical facilities: 0.64-kw ERP, lat. 38° 36' 12", long. 109° 36' 49".

Transmitter: 3-mi. NW of Moab.

\* **Moab**—Ch. 54, Localvision.

\* **Moab**—Ch. 55, Mountain TV Network Inc.

\* **Moab**—K57DZ, Mountain TV Network Inc.

Technical facilities: 100-w TPO, 0.63-kw ERP, 96-ft. above ground, 5335-ft. above sea level, lat. 38° 36' 12", long. 109° 36' 49".

Transmitter: 3-mi. NW of Moab.

\* **Moab**—K61DM, Mountain TV Network Inc.

Technical facilities: 100-w TPO, 0.61-kw ERP, 96-ft. above ground, 5335-ft. above sea level, lat. 38° 36' 12", long. 109° 36' 49".

Transmitter: 3-mi. from Moab.

\* **Moab**—Ch. 63, Mountain TV Network Inc.

**Monticello**—K17AR, Mountain TV Network Inc.

\* **Monticello**—K348G, Mountain TV Network Inc.

Technical facilities: 1.37-kw ERP, lat. 37° 48' 41", long. 109° 27' 24".

**Myton/rural Duchesne County**—K43AE, KUTV Inc. Phone: 801-973-3000.

Technical facilities: 100-w TPO, 3.916-kw ERP, 42-ft. above ground, 10057-ft. above

## Low Power TV Stations—Utah

- sea level, lat. 40° 21' 45", long. 110° 47' 31".  
 Transmitter: 5-mi. W of Tabiona on Tabby Mtn. translator site.  
 Equipment: Television Technology transmitter; Scala antenna.  
 Began Operation: March 1, 1983.
- Note:** Operating as a translator; primary station KUTV, Salt Lake City, UT.
- Ogden—K64CJ**, Trinity Bcstg. Network Inc. Phone: 714-832-2950.  
 Technical facilities: 100-w TPO, lat. 41° 09' 49", long. 112° 01' 28".
- Requests modification of CP for change to 1000-w TPO, 10.40-kw ERP.  
 Began Operation: July 1, 1988.  
 Satellite programming: Trinity Bcstg. Network.
- Park City—K45AX**, William H. Coleman. Phone: 801-649-4501.  
 Studio: 614 Main Street, Park City, UT 84060.  
 Technical facilities: 0.52-kw ERP, 50-ft. above ground, 7458-ft. above sea level, lat. 40° 40' 59", long. 111° 31' 22".  
 Transmitter: Quarry Mountain, Park City, Summit County.  
 Equipment: Television Technology transmitter; Lindsay antenna.  
 Began Operation: November 1, 1986.  
 Locally originated programming: Exercise; classified advertising; fishing show; city council meetings; local special events; parades; historical documentaries; wire service news; weather; character generated news; public affairs.  
 Planned locally originated programming: Talent shows; game shows.  
 Satellite programming: INN; Learning Channel.  
 Advertising: Yes. Rates: \$25.00/30 Sec.; \$50.00/Min.; \$100.00/Hour.  
 Personnel: Bill Coleman, sales; Mary Bailey, sales; Bruce Bach, engineer; Debra Wing.
- ★ **Price—K18BA**, Mountain TV Network Inc.  
 Technical facilities: 0.65-kw ERP, lat. 39° 31' 00", long. 111° 01' 33".  
 Transmitter: 15-mi. WSW of Wellington, UT.
- ★ **Price—K31AR**, Mountain TV Network Inc.  
 Technical facilities: 0.69-kw ERP, lat. 39° 31' 00", long. 111° 01' 33".  
 Transmitter: 15-mi. WSW of Wellington, UT.
- ★ **Price—K39AV**, Mountain TV Network Inc.  
 Technical facilities: 0.717-kw ERP, lat. 39° 31' 00", long. 111° 01' 33".  
 Transmitter: 15-mi. WSW of Wellington, UT.
- ★ **Price—K41BX**, Mountain TV Network Inc.  
 Technical facilities: 100-w TPO, 0.71-kw ERP, 95-ft. above ground, 9167-ft. above sea level, lat. 39° 31' 00", long. 111° 01' 33".  
 Transmitter: 15-mi. WSW of Wellington.
- ★ **Roosevelt—K21BA**, Localvision.  
 Technical facilities: 100-w TPO, 1.126-kw ERP, 80-ft. above ground, 5580-ft. above sea level, lat. 40° 19' 27", long. 110° 09' 19".  
 Transmitter: Approx. 8.5-mi W of Roosevelt.
- ★ **Roosevelt—K23AW**, Localvision.  
 Technical facilities: 100-w TPO, 1.125-kw ERP, 80-ft. above ground, 5580-ft. above sea level, lat. 40° 19' 27", long. 110° 09' 19".  
 Transmitter: Approx. 8.5-mi. W of Roosevelt.
- ★ **Roosevelt—K32AT**, Localvision.  
 Technical facilities: 1.18-kw ERP, lat. 40° 19' 27", long. 110° 09' 19".  
 Transmitter: Approx. 8.5-mi. W of Roosevelt.
- ★ **Roosevelt—K34AS**, Localvision.  
 Technical facilities: 1.11-kw ERP, lat. 40° 19' 27", long. 110° 09' 19".  
 Transmitter: Approx. 8.5-mi. W of Roosevelt.
- ★ **Roosevelt—K40AX**, Localvision.  
 Technical facilities: 1.11-kw ERP, lat. 40° 19' 27", long. 110° 09' 19".  
 Transmitter: Approx. 8.5-mi. W of Roosevelt.
- ★ **Roosevelt—K42BO**, Localvision.  
 Technical facilities: 1.11-kw ERP, lat. 40° 19' 27", long. 111° 09' 19".  
 Transmitter: Approx. 8.5-mi. W of Roosevelt.
- ★ **Roosevelt—K50BH**, Localvision.  
 Technical facilities: 1.10-kw ERP, lat. 40° 19' 27", long. 110° 09' 19".  
 Transmitter: Approx. 8.5-mi W of Roosevelt.
- St. George—K14AN**, Russell Communications.  
 Technical facilities: 20-w TPO, 1.355-kw ERP, 60-ft. above ground, 2750-ft. above sea level, lat. 37° 03' 49", long. 113° 34' 20".
- ★ **St. George—K168B**, Russell Communications.  
 Technical facilities:
- St. George—K24AL**, Hector Leal.  
 Technical facilities: 1.03-kw ERP, lat. 37° 08' 49", long. 113° 31' 23".
- St. George—K27AH**, Summit Communications Inc.  
 Technical facilities: 100-w TPO, 0.504-kw ERP, 40-ft. above ground, 3160-ft. above sea level, lat. 37° 03' 51", long. 113° 34' 16".  
 Transmitter: Webb Hill, St. George.  
 Equipment: Emcee transmitter; Bogner antenna.  
 Began Operation: March 1, 1983.  
 Satellite programming: On-TV.
- St. George/Washington/Santa Clara—K55DL**, Terrah Dawn Communications Inc. Phone: 801-673-3481.  
 Technical facilities: 100-w TPO, 1.193-kw ERP, 30-ft. above ground, 3169-ft. above sea level, lat. 37° 04' 50", long. 113° 34' 19".  
 Transmitter: Webb Hill, S of St. George.  
 Equipment: Television Technology transmitter; Scala antenna.  
 Locally originated programming: Sports; public affairs.  
 Satellite programming: Planned.  
 Advertising: Yes.  
 Personnel: Arthur Mortensen, station manager.
- ★ **Salt Lake City—K32BK**, Robert H. Hanson.  
 Studio: Box 26327, Tempe, AZ 85282.  
 Technical facilities: 1000-w TPO, 11.0-kw ERP, 346-ft. above ground, 4587-ft. above sea level, lat. 40° 46' 09", long. 111° 53' 12".  
 Transmitter: University Club Bldg., 136 E. South Temple.
- ★ **Salt Lake City—K46BJ**, Brook Broadcasting Inc.  
 Technical facilities: 1000-w TPO, 5.30-kw ERP, 453-ft. above ground, 4790-ft. above sea level, lat. 40° 46' 09", long. 111° 53' 17".  
 Transmitter: 36 South State St.
- ★ **Scipio—K158G**, Mountain TV Network Inc.  
 Technical facilities: 0.85-kw ERP, lat. 39° 09' 27", long. 112° 06' 47".
- ★ **Scipio—K17AQ**, Mountain TV Network Inc.  
 Technical facilities: 0.87-kw ERP, lat. 39° 39' 27", long. 112° 06' 47".
- ★ **Scipio—K25BA**, Mountain TV Network Inc.  
 Technical facilities: 0.88-kw ERP, lat. 39° 09' 27", long. 112° 06' 47".
- ★ **Scipio—K45BA**, Mountain TV Network Inc.  
 Technical facilities: 0.96-kw ERP, lat. 39° 09' 27", long. 112° 06' 47".
- ★ **Scipio—K47BH**, Mountain TV Network Inc.  
 Technical facilities: 0.98-kw ERP, lat. 39° 09' 27", long. 112° 06' 47".
- ★ **Scipio—K53BW**, Mountain TV Network Inc.  
 Technical facilities: 1.00-kw ERP, lat. 39° 09' 27", long. 112° 06' 47".
- ★ **Vernal—K17BL**, Spectrum Press Inc.  
 Technical facilities: 1000-w TPO, 6.03-kw ERP, 247-ft. above ground, 5425-ft. above sea level, lat. 40° 29' 39", long. 109° 31' 45".  
 Transmitter: 2.8-mi. N of center of Vernal.
- Transmitter:** Killington Peak, Killington.
- ★ **St. Johnsbury—W14AY**, Local Communications.  
 Technical facilities: 1000-w TPO, 17.7-kw ERP, 138-ft. above ground, 1060-ft. above sea level, lat. 44° 23' 07", long. 72° 02' 11".  
 Transmitter: 2.6-mi. SW of St. Johnsbury.
- ★ **Warren—Ch. 25**, John L. Eddy III.
- ★ **Windsor/Claremont/Newport/Springfield/Labanon—W54AI**, Media Consulting Corp.  
 Technical facilities: 1000-w TPO, 11.4-kw ERP, 90-ft. above ground, 3170-ft. above sea level, lat. 43° 26' 38", long. 72° 27' 17".  
 Transmitter: North peak of Mt. Ascutney, S of Windsor.

## VIRGINIA

- ★ **Bristol—Ch. 50**, Roy A. Park Bcstg.
- ★ **Buckroe Beach—W07BQ**, George Starke Communications.  
 Technical facilities: 0.25-kw ERP, lat. 36° 58' 37", long. 76° 25' 05".
- ★ **Charlottesville—W58AY**, Low Power Technology Inc.  
 Technical facilities: 1000-w TPO, 26.2-kw ERP, 180-ft. above ground, 920-ft. above sea level, lat. 38° 01' 49", long. 78° 25' 07".  
 Transmitter: Less than 1-mi. off Frontage Rd. on Rte. 250, near junction with Hwy. 64.
- ★ **Chesapeake—W17AQ**, Acts Bcstg. of Chesapeake Inc.  
 Technical facilities: 1000-w TPO, 8.06-kw ERP, 253-ft. above ground, 269-ft. above sea level, lat. 36° 45' 39", long. 76° 07' 21".  
 Transmitter: 2221 Salem Rd., Virginia Beach.
- ★ **Chesapeake—W40AH**, Acts Bcstg. of Chesapeake Inc.  
 Technical facilities: 1000-w TPO, 21.8-kw ERP, 240-ft. above ground, 256-ft. above sea level, lat. 36° 45' 39", long. 76° 07' 21".  
 Transmitter: 2221 Salem Rd., Virginia Beach.
- ★ **Chesapeake—W62BL**, Acts Bcstg. of Chesapeake Inc.  
 Technical facilities: 1000-w TPO, 21.0-kw ERP, 279-ft. above ground, 299-ft. above sea level, lat. 36° 47' 42", long. 76° 13' 55".  
 Requests CP for change to, 66.91-kw ERP 400-ft. above sea level, lat. 37° 01' 49", long. 76° 22' 32". Transmitter to McDonald Farm Rd. off of Queen Rd.  
 Transmitter: Juniper Crescent St., Chesapeake.
- Concord—W33AO**, Paul H. Passink. Phone: 804-993-3300.  
 Technical facilities: 100-w TPO, 1.134-kw ERP, 120-ft. above ground, 1000-ft. above sea level, lat. 37° 20' 30", long. 78° 59' 17".  
 Transmitter: 0.1-mi. off State Rd. 24 on Rector Rd., Concord.  
 Equipment: Acrodyne transmitter; Scala antenna.  
 Began Operation: September 25, 1982.  
 Locally originated programming: Talk shows; public affairs; religious.  
 Satellite programming: ACTS.  
 Advertising: Yes. Rates: \$15.00/30 Sec.; \$25.00/Min.; \$100.00/Hour.  
 Personnel: Larry Whatley, engineer; Shirley

## VERMONT

- ★ **Burlington—W16AL**, Trinity Bcstg. Network Inc. Phone: 714-832-2950.  
 Technical facilities: 100-w TPO, 0.93-kw ERP, 272-ft. above ground, 555-ft. above sea level, lat. 44° 27' 03", long. 73° 11' 51".  
 Transmitter: Joy Dr., Broadcast Park.
- ★ **Killington—W35AN**, Killington Ltd.  
 Technical facilities: 100-w TPO, 0.894-kw ERP, 52-ft. above ground, 4288-ft. above sea level, lat. 43° 36' 18", long. 72° 49' 14".  
 Transmitter: Killington Peak.
- Killington—W18AE**, Killington Ltd. Phone: 802-422-8305.; Telex: 503-815.  
 Studio: Killington Rd., Killington, VT 05751.  
 Technical facilities: 0.73-kw ERP, 50-ft. above ground, 4200-ft. above sea level, lat. 43° 36' 18", long. 72° 49' 14".  
 Transmitter: Killington Peak, Killington, VT.  
 Equipment: Emcee transmitter; Scala antenna.  
 Satellite Earth Station: Paracclipse; Orake, M/A-Com receivers.  
 Began Operation: January 6, 1987.  
 Locally originated programming: Art profiles; health; children's programming; sports; classified advertising; fishing show; magazines; local special events; documentaries; music videos with DJ; weather; public affairs.  
 Planned locally originated programming: Exercise; city council meetings; sports magazine; talk shows; wire service news.  
 Satellite programming: Biznet; CNN; Tempo TV.  
 Planned satellite programming: C-SPAN; music videos; sports; Syndicated Programming.  
 Advertising: Yes. Rates: \$13.00/30 Sec.; \$26.00/Min.; \$312.00/Hour. Highest rates during sid programming.  
 Personnel: Steve Eccleston, general manager; Jeff Andrews, program mgr.; Oave Huot, marketing director; Linda Edelman, sales manager; Nilo Makkonen, engineer.
- ★ **Killington—W44AN**, Killington Ltd.  
 Technical facilities: 100-w TPO, 0.883-kw ERP, 53-ft. above ground, 4288-ft. above sea level, lat. 43° 36' 18", long. 72° 49' 14".



Passink, station manager; Paul Passink, chief engineer.

**\* Danville**—W33AP, Moneta Associates. Technical facilities: 100-w TPO, 1.94-kw ERP, 115-ft. above ground, 715-ft. above sea level, lat. 36° 38' 20", long. 79° 23' 15".  
Transmitter: 0.9-mi. N of Highland Burial Park, Danville.

**\* Fredericksburg**—W48AN, Roy H. Park Bcstg. of Virginia Inc. Technical facilities: 100-w TPO, 0.778-kw ERP, 196-ft. above ground, 436-ft. above sea level, lat. 38° 16' 21", long. 77° 29' 50".  
Transmitter: Hudgins Rd. & Jefferson Davis Hwy.

**\* Fredericksburg**—Ch. 69, Christian Enterprises Inc.

**\* Front Royal**—W28AL, E. Warren Denton Jr. Technical facilities: 100-w TPO, 40.2-kw ERP, 144-ft. above ground, 863-ft. above sea level, lat. 39° 11' 12", long. 78° 09' 06".  
Transmitter: 0.62-mi. NE of Winchester at 79.52°T.

**\* Front Royal**—W34AP, Shenandoah Valley LPTV Co. Technical facilities: 100-w TPO, 8.13-kw ERP, 144-ft. above ground, 709-ft. above sea level, lat. 38° 54' 31", long. 78° 10' 37".  
Transmitter: WFTR(FM) transmitter site.

**\* Lynchburg**—W32BH, Continental Satellite Corp. Phone: 804-393-2501. Technical facilities: 100-w TPO, 30.6-kw ERP, 343-ft. above ground, 1094-ft. above sea level, lat. 37° 25' 39", long. 79° 13' 23".  
Transmitter: 2316 Athehold Rd., Lynchburg.

**\* Lynchburg**—Ch. 60, Continental Satellite Corp.

**\* Mechanicsville**—Ch. 42, Christian Enterprises Inc.

**Norfolk**—W08CE, E. Warren Denton Jr.

**\* Norfolk**—W21AG, Howard Wapner. Technical facilities: 15.0-kw ERP, lat. 37° 01' 52", long. 76° 22' 00".

**\* Petersburg**—W6880, Roy H. Park Bcstg. of Virginia Inc.

**\* Rainswood**—W34AQ, Community Television. Technical facilities: 100-w TPO, 7.19-kw ERP, 144-ft. above ground, 246-ft. above sea level, lat. 37° 55' 06", long. 76° 29' 07".  
Transmitter: On a lot 1-mi. NW of city center at 276.48°T.

**\* Richmond**—W02BN, Christel Bcstg. Inc. Technical facilities: 10-w TPO, 0.022-kw ERP, 92-ft. above ground, 203-ft. above sea level, lat. 37° 33' 28", long. 77° 25' 29".  
Transmitter: 801 Main St., Richmond.

**\* Richmond**—W44AF, Sur Este Bcstg. Corp. Scheduled to begin operation: January 1, 1988.  
Planned locally originated programming: Religious.  
Planned satellite programming: Trinity Bcstg. Network.

**\* Richmond**—Ch. 46, American Christian Television Systems.

**\* Richmond**—Ch. 51, Minority Communications Inc.

**\* Roanoke**—W49AP, Trinity Bcstg. Network Inc. Phone: 714-832-2950. Technical facilities: 1000-w TPO, 36.2-kw ERP, 121-ft. above ground, 2247-ft. above sea level, lat. 37° 13' 56", long. 80° 02' 51".  
Transmitter: Approx. 3-mi. W of Roanoke.  
Scheduled to begin operation: December 1, 1988.

**\* Roanoke**—Ch. 54, Continental Satellite Corp.

**\* Roanoke**—Ch. 60, Roanoke TV 60 Bcstg. Phone: 601-327-0903.

**\* Roanoke**—Ch. 65, Barbara J. Ward & Horace Ward Jr.

**\* Roanoke**—W698L, Lorin A. Costanzo.

**\* Staunton**—W17AO, Mary Baldwin College. Technical facilities: 100-w TPO, 4.50-kw ERP, 56-ft. above ground, 1873-ft. above sea level, lat. 38° 11' 54", long. 79° 13' 47".  
Transmitter: 8.5-mi. NW of Staunton.

**\* Traffic**—W18AO, Community Television. Technical facilities: 1000-w TPO, 11.8-kw ERP, 135-ft. above ground, 617-ft. above sea level, lat. 36° 47' 54", long. 78° 25' 00".  
Transmitter: 2-mi. E of Chase City & 1-mi. S of Hwy. 47.

**\* Traffic**—W39AO, Thelma W. Anglin. Technical facilities: 1000-w TPO, 11.4-kw ERP, 138-ft. above ground, 620-ft. above sea level, lat. 36° 47' 54", long. 78° 25' 00".  
Transmitter: 2-mi. E of Chase City & 1-mi. S of Hwy. 47.

**\* Virginia Beach**—W61BB, Kim Mooney. Technical facilities: 1000-w TPO, 25.9-kw ERP, 215-ft. above ground, 231-ft. above sea level, lat. 36° 52' 06", long. 75° 58' 54".  
Transmitter: 4004 Oceanfront Apt. Bldg., Virginia Beach.

**Woodstock**—W10AZ, Ruarch Assoc., dba Channel 10 Television. Phones: 703-459-4210; 703-459-4285; 202-536-9002. Studio: 123 E. Court St., Woodstock, VA 22664.

Technical facilities: 10-w TPO, 0.161-kw ERP, 292-ft. above ground, 1243-ft. above sea level, lat. 38° 50' 23", long. 78° 33' 32".  
Requests CP for change to 100-w TPO.  
Transmitter: N side of Rte. 11, 4.1-mi. from Woodstock. 0.9-mi. from Edinburg.  
Equipment: Emcee transmitter; Bogner antenna.  
Satellite Earth Station: M/A-Com; Channel-Master.

Began Operation: September 1, 1985.  
FM Affiliate: WAZR, 95.9 MHz, 3-kw.  
Locally originated programming: Art profiles; health; specials; children's programming; exercise; sports; hunting & fishing show; community programming; magazines; state university sports; local special events; music; sports magazine; parades; music video clips; talent shows; documentaries; music videos with DJ; talk shows; variety shows; news; entertainment; weather; public access; farm information; public affairs; game shows; religious.  
Satellite programming: 700 Club; AGDAY; INN; Liberty Bcstg. Network; movies; music videos; news; religious; RCN; syndicated programming; Tempo TV; Trinity Bcstg. Network.

Advertising: Yes. Rates: \$15.00-\$180.00/30 Sec.; \$20.00/Min.; \$75.00/15 Min.; \$100.00/30 Min.; \$150.00-\$360.00/Hour.  
Personnel: Arthur D. Stamler, gen. mgr.; Alan Arehart, station mgr.; Virginia I. Stamler, gen. sales mgr.; B. C. Gillespie, local sales mgr.; Jack Farrance, chief engineer; Randy MacFarland, news dir.; Carol A. Munse, program dir.; William Coffman, promotion dir.; Mitzl W. Jones, controller, Harold Wetzler, operations dir. & film buyer.

WASHINGTON

**\* Aberdeen**—K03GQ, Payne Bcstg. Co.

**\* Aberdeen**—K18BY, American Lo-Power TV Network Inc. Technical facilities: 1000-w TPO, 3.67-kw ERP, 121-ft. above ground, 637-ft. above sea level, lat. 46° 56' 00", long. 123° 43' 30".  
Transmitter: 5-mi. SE of Aberdeen.

**\* Aberdeen**—K19BV, Russell Communications. Technical facilities: 100-w TPO, 1.29-kw ERP, 82-ft. above ground, 171-ft. above sea level, lat. 47° 09' 45", long. 123° 45' 45".  
Transmitter: Seattle First Bank Bldg., 710 E. Market, Seattle.

**Aberdeen**—K23AS, Trinity Broadcasting Network. Phone: 714-832-2950. Technical facilities: 100-w TPO, lat. 46° 55' 55", long. 123° 44' 00".

Began Operation: January 1, 1986.  
Satellite programming: Trinity Bcstg. Network.

**\* Aberdeen**—K31BR, Focus Translators Inc. Technical facilities: 100-w TPO, 1.80-kw ERP, 131-ft. above ground, 689-ft. above sea level, lat. 46° 55' 55", long. 123° 44' 00".  
Transmitter: 2-mi. W of Cosmopolis on Morrison Rd., 0.3-mi. SW of junction with Hwy. 101.

**\* Aberdeen**—Ch. 43, American Lo-Power TV Network Inc.

**\* Auburn**—Ch. 56, Northwest Christian Television.

**Bellingham**—K47BA, James Connell. Technical facilities: 13.1-kw ERP, lat. 48° 45' 40", long. 122° 29' 13".

**\* Bellingham**—Ch. 53, Russell Communications.

**Bellingham**—K64BT, Echonet Corp. Technical facilities: 1000-w TPO, 8.71-kw ERP, 101-ft. above ground, 80-ft. above sea level, lat. 48° 44' 51", long. 122° 28' 40".

**\* Centralia**—K03GR, Highline's Inspirational Signal TV. Technical facilities: 10-w TPO, 0.236-kw ERP, 49-ft. above ground, 410-ft. above sea level, lat. 46° 43' 03", long. 123° 00' 48".  
Transmitter: 139 Summerside Dr., Centralia.

**\* Centralia**—K47CN, Blakeslee Junction Minority Bcstg. Inc. Technical facilities: 100-w TPO, 2.78-kw ERP, 56-ft. above ground, 456-ft. above sea level, lat. 46° 43' 12", long. 123° 01' 32".

Transmitter: Cook Hill, 4-mi. W of Centralia.

**\* Chelan**—K44CK, KAYU-TV Partners Ltd. Technical facilities: 100-w TPO, 0.78-kw ERP, 39-ft. above ground, 3871-ft. above sea level, lat. 47° 48' 26", long. 120° 01' 59".  
Transmitter: Atop Chelan Butte, Chelan.

**\* Colfax**—K63CT, Matlock Communications Inc. Phone: 208-939-0789. Technical facilities: 0.897-kw ERP, lat. 46° 52' 47", long. 117° 21' 03".

**\* Colville**—K09UP, KAYU-TV Partners Ltd. Technical facilities: 0.045-kw ERP, lat. 48° 33' 21", long. 117° 54' 01".

**\* Colville**—K14BA, Mountain TV Network Inc. Technical facilities: 1.27-kw ERP, lat. 48° 34' 13", long. 117° 54' 04".  
Transmitter: 1.25-mi. N of Colville.

**\* Colville**—K20CA, Mountain TV Network Inc. Technical facilities: 100-w TPO, 1.30-kw ERP, 95-ft. above ground, 3176-ft. above sea level, lat. 48° 34' 13", long. 117° 54' 04".  
Transmitter: 1.25-mi. N of Colville.

**\* Colville**—K30AV, Mountain TV Network Inc. Technical facilities: 100-w TPO, 1.38-kw ERP, lat. 48° 64' 13", long. 117° 54' 04".  
Transmitter: 1.25-mi. N of Colville.

**\* Colville**—K42BI, Mountain TV Network Inc. Technical facilities: 100-w TPO, 1.42-kw ERP, lat. 48° 34' 13", long. 117° 54' 04".  
Transmitter: 1.25-mi. N of Colville.

**\* Colville**—K54BV, Mountain TV Network Inc. Technical facilities: 1.49-kw ERP, lat. 48° 34' 13", long. 117° 54' 04".  
Transmitter: 1.25-mi. N Colville.

**\* Colville & rural Stevens County**—K50BU, Mountain TV Network Inc. Technical facilities: 100-w TPO, 1.47-kw ERP, 95-ft. above ground, 3176-ft. above sea level, lat. 48° 34' 13", long. 117° 54' 04".  
Transmitter: 1.25-mi. N of Colville.

**\* Colville & rural Stevens County**—K62CP, Mountain TV Network Inc. Technical facilities: 100-w TPO, 1.54-kw ERP, 95-ft. above ground, 3176-ft. above sea level, lat. 48° 34' 13", long. 117° 54' 04".  
Transmitter: 1.25-mi. N of Colville.

**\* Eastsound/Ferndale**—K18AP, Response Bcstg. Corp. Technical facilities: 3.40-kw ERP, lat. 48° 40' 48", long. 122° 50' 24".

**\* Eastsound/Ferndale**—Ch. 69, Response Bcstg. Corp.

**\* Ellensburg/Kititas**—Ch. 41, Kittitas County TV Improvement District.

**Ellisford**—K35BJ, The Omak Chronicle Inc. Technical facilities: 1.19-kw ERP, lat. 48° 46' 53", long. 119° 23' 10".  
Began Operation: December 1, 1986.

**\* Galvin**—K25BW, Artesian Minority Bcstg. Inc. Technical facilities: 100-w TPO, 2.85-kw ERP, 56-ft. above ground, 456-ft. above sea level, lat. 46° 43' 12", long. 123° 01' 32".

## Low Power TV Stations—Washington

Transmitter: 4-mi. W of Centralia.

★ **Goldendale**—K388R, Mountain TV Network Inc.  
Technical facilities: 100-w TPO, 0.70-kw ERP, 93-ft. above ground, 2948-ft. above sea level, lat. 45° 44' 24", long. 120° 46' 14".

Transmitter: 6-mi. S of Goldendale.

★ **Goldendale**—K448F, Mountain TV Network Inc.  
Technical facilities: 0.72-kw ERP, lat. 45° 44' 24", long. 120° 46' 14".

★ **Goldendale**—K468G, Mountain TV Network Inc.  
Technical facilities: 0.72-kw ERP, lat. 45° 44' 24", long. 120° 46' 14".

★ **Hoquiam**—K368F, USTV Seattle. Phone: 206-282-2202. Telex: 152546.  
Studio: 945 Dexter Ave. North, Seattle, WA 98109.

Technical facilities: 1.80-kw ERP, lat. 46° 55' 55", long. 123° 44' 00".  
Transmitter: Cosmopolis Hill.  
Personnel: Daniel Lutgen, station mgr.; Karl Paulsen, chief engineer.

Note: To be operated as a translator; primary station, KTZZ-TV, Seattle, WA.

**Joyce**—K47BB, Crescent TV Reception Improvement District.  
Technical facilities: 0.47-kw ERP, lat. 48° 09' 03", long. 123° 40' 16".

★ **Lynden**—K34AK, Midsouth Bcstrs.  
Technical facilities: 2.92-kw ERP, lat. 48° 59' 48", long. 122° 38' 52".

★ **Moses Lake**—Ch. 36, Juan Ramon Ortiz.

★ **Moses Lake**—Ch. 39, Mountain TV Network Inc.

★ **Moses Lake**—K43AY, Mountain TV Network Inc.  
Technical facilities: 0.58-kw ERP, lat. 47° 19' 11", long. 119° 09' 47".  
Transmitter: 14-mi. NE of Moses Lake.

★ **Moses Lake**—K56DU, Mountain TV Network Inc.  
Technical facilities: 100-w TPO, 0.61-kw ERP, 95-ft. above ground, 1627-ft. above sea level, lat. 47° 19' 11", long. 119° 09' 47".  
Transmitter: 14-mi. NE of Moses Lake.

★ **Moses Lake**—K62CB, Mountain TV Network Inc.  
Technical facilities: 0.61-kw ERP, lat. 47° 19' 11", long. 119° 09' 47".  
Transmitter: 14-mi. NE of Moses Lake.

★ **Moses Lake**—K64CZ, Peoples TV Assn.  
Technical facilities: 100-w TPO, 2.30-kw ERP, 43-ft. above ground, 2740-ft. above sea level, lat. 46° 48' 23", long. 119° 33' 25".  
Transmitter: 25-mi. SSW of Moses Lake.

★ **Okanogan**—K17AU, Mountain TV Network Inc.  
Technical facilities: 0.87-kw ERP, lat. 48° 24' 05", long. 119° 35' 13".

★ **Okanogan**—K23BC, Mountain TV Network Inc.  
Technical facilities: 0.88-kw ERP, lat. 48° 24' 05", long. 119° 35' 13".

★ **Okanogan**—K29AS, Mountain TV Network Inc.  
Technical facilities: 0.90-kw ERP, lat. 48° 24' 05", long. 119° 35' 13".

★ **Okanogan**—K41BA, Mountain TV Network Inc.

Technical facilities: 0.95-kw ERP, lat. 48° 24' 05", long. 119° 35' 13".

★ **Okanogan**—K47BN, Mountain TV Network Inc.  
Technical facilities: 0.98-kw ERP, lat. 48° 24' 05", long. 119° 35' 13".

★ **Okanogan**—K65DD, Mountain TV Network Inc.  
Technical facilities: 1.04-kw ERP, lat. 48° 24' 05", long. 119° 35' 13".

★ **Omak**—Ch. 14, Creative Broadcast Communications.

**Omak/Okanogan**—K31AH, Statesman-Examiner Inc.  
Technical facilities: 100-w TPO, 1.50-kw ERP, 30-ft. above ground, 5749-ft. above sea level, lat. 48° 26' 59", long. 119° 18' 28".

★ **Omak/Riverside**—K25CY, The Omak Chronicle Inc.  
Technical facilities: 100-w TPO, 1.25-kw ERP, 10-ft. above ground, 5486-ft. above sea level, lat. 48° 27' 15", long. 119° 18' 30".  
Transmitter: Approx. 10.3-mi. ENE of Omak.

★ **Orcas Island**—K44CF, Project Inter-speak.  
Technical facilities: 100-w TPO, 10.3-kw ERP, 13-ft. above ground, 1912-ft. above sea level, lat. 48° 40' 26", long. 122° 51' 37".  
Transmitter: Eastern slope, Mount Constitution.

★ **Port Angeles**—K30CO, Mountain TV Network Inc.  
Technical facilities: 1000-w TPO, 0.92-kw ERP, 95-ft. above ground, 833-ft. above sea level, lat. 48° 02' 42", long. 123° 22' 57".  
Transmitter: 4.5-mi. SE of Port Angeles, Mount Pleasant.

★ **Port Angeles**—K56DH, Mountain TV Network Inc.  
Technical facilities: 100-w TPO, 1.01-kw ERP, 95-ft. above ground, 2736-ft. above sea level, lat. 48° 02' 42", long. 123° 22' 57".  
Transmitter: 4.5-mi. SE of Port Angeles, Mt. Pleasant.

★ **Port Angeles**—K670J, Robert E. Sandstorm.  
Technical facilities: 14.1-kw ERP, lat. 48° 05' 55", long. 123° 24' 21".

★ **Seattle**—Ch. 28, Northwest Christian TV.

★ **Seattle**—K45BN, TV Board South Gate Assembly of God.  
Technical facilities: 100-w TPO, 6.95-kw ERP, 48-ft. above ground, 481-ft. above sea level, lat. 47° 27' 20", long. 122° 16' 57".  
Transmitter: 3767 S. 164th St., Seattle.

★ **Seattle**—K53DA, Public Management Information Service.  
Technical facilities: 100-w TPO, 1.59-kw ERP, 400-ft. above ground, 892-ft. above sea level, lat. 47° 18' 15", long. 122° 23' 44".  
Transmitter: 3700 53rd St. NE, Tacoma.

★ **Seattle**—K68CE, Energy Action Educational Foundation. Phone: 202-775-0370.  
Technical facilities: 1.31-kw ERP, lat. 47° 36' 21", long. 122° 19' 52".

**Spokane**—K55EB, International Bcstg. Consultants Inc.  
Technical facilities: 1.29-kw ERP, lat. 47° 41' 40", long. 117° 20' 03".

★ **Spokane**—K62CO, Classic Video Systems.  
Technical facilities: 1000-w TPO, 1.30-kw ERP, 69-ft. above ground, 2631-ft. above sea level, lat. 47° 41' 41", long. 117° 20' 01".  
Transmitter: Francher Beacon Hill, Spokane.

★ **Tacoma**—K44CE, Microband Corp. of America.  
Technical facilities: 1000-w TPO, 18.6-kw ERP, 505-ft. above ground, 997-ft. above sea level, lat. 47° 18' 15", long. 122° 23' 24".  
Transmitter: Indian Hill, 3700 53 St. NE, Tacoma.  
Personnel: Jim Wiesenberg, gen. mgr.; Ken Pratt, sales mgr.

★ **Toledo**—K31BS, Ramsey Enterprises Inc.  
Technical facilities: 100-w TPO, 0.898-kw ERP, 194-ft. above ground, 653-ft. above sea level, lat. 46° 28' 40", long. 122° 53' 30".  
Transmitter: N side of Hwy. 12, E between Military Rd. & Knowless Rd.

**Wenatchee**—K06LC, Payne Bcstg. Co.  
Technical facilities: 10-w TPO, 0.128-kw ERP, 150-ft. above ground, 1150-ft. above sea level, lat. 47° 23' 50", long. 120° 16' 25".

**Wenatchee**—K14BF, Westcoast Bcstg. Co.  
Technical facilities: 0.78-kw ERP, lat. 47° 27' 51", long. 120° 12' 26".  
Began Operation: December 1, 1986.

**Wenatchee/East Wenatchee**—K30AJ, KXLY Television. Phone: 509-328-9084.  
Studio: W. 500 Boone Ave., Spokane, WA 99201.  
Technical facilities: 100-w TPO, 0.679-kw ERP, 17-ft. above ground, 2037-ft. above sea level, lat. 47° 22' 52", long. 120° 17' 16".  
Transmitter: Wenatchee Heights, 1.5-mi. from Wenatchee.  
Equipment: Acrodyne transmitter; Scala antenna.  
Began Operation: May 10, 1985.

**Yakima**—K53CY, Residential Entertainment Inc.  
Technical facilities: 100-w TPO, 1.41-kw ERP, 203-ft. above ground, 1253-ft. above sea level, lat. 46° 36' 08", long. 120° 30' 13".  
Transmitter: 6 S. Second St., Yakima.

Note: Sale pends to KAYU-TV Partners Ltd.

## WEST VIRGINIA

★ **Charleston**—W17AG, LPTV Services.  
Technical facilities: 7.48-kw ERP, lat. 38° 21' 04", long. 81° 38' 00".

★ **Charleston**—W36AI, Kim Mooney.  
Technical facilities: 12.9-kw ERP, lat. 38° 21' 04", long. 81° 38' 00".

★ **Charleston**—W67BL, Residential Entertainment Inc.  
Technical facilities: 100-w TPO, 0.995-kw ERP, 223-ft. above ground, 820-ft. above sea level, lat. 38° 21' 08", long. 81° 38' 03".  
Transmitter: One Valley Square Bldg., One Valley Square, Charleston.

**Huntington**—W55AT, Channel America LPTV Holdings Inc. Phone: 212-262-5353.  
Technical facilities: 100-w TPO, 0.531-kw ERP, 201-ft. above ground, 747-ft. above sea level, lat. 38° 25' 16", long. 82° 26' 04".

Transmitter: West Virginia Bldg., 910 4th Ave., Huntington.

## WISCONSIN

**Adams**—W64AU, State of Wisconsin ETV Board. Phone: 608-273-5500.

Technical facilities: 1000-w TPO, 15.5-kw ERP, 173-ft. above ground, 1423-ft. above sea level, lat. 43° 59' 16", long. 89° 49' 05".  
Transmitter: Friendship, WI.  
Equipment: Acrodyne transmitter; Bogner antenna.  
Began Operation: March 1, 1988.

Note: Operating as a translator; primary station WHRM-TV, Wausau, WI.

★ **Appleton**—W67BS, Near North Communications Inc.  
Technical facilities: 100-w TPO, 2.44-kw ERP, 331-ft. above ground, 1079-ft. above sea level, lat. 44° 15' 45", long. 88° 21' 55".  
Transmitter: College & Matthias.

★ **Eau Claire**—W34AE, American Television Network Inc.  
Technical facilities: 23.0-kw ERP, lat. 44° 57' 39", long. 91° 40' 05".

**Eau Claire**—W38AG, Great American Broadcasting. Phone: 513-721-1414. TWX: 810-461-2080. Telex: 513-721-8413.  
Technical facilities: 1.14-kw ERP, lat. 44° 47' 41", long. 91° 30' 39".

★ **Fond Du Lac**—W34AL, Golden State Warriors.  
Technical facilities: 1000-w TPO, 15.10-kw ERP, 315-ft. above ground, 1155-ft. above sea level, lat. 43° 43' 58", long. 88° 26' 28".  
Transmitter: E of Hwy. 41, 0.9-mi. S of Hwy. 175.

★ **Fond du Lac**—W60BB, Russell Communications.  
Technical facilities: 1000-w TPO, 5.03-kw ERP, 187-ft. above ground, 1217-ft. above sea level, lat. 43° 47' 49", long. 88° 20' 37".  
Transmitter: 3.5-mi. ENE of city center, Fond du Lac.

★ **Fond du Lac**—W62BN, Near North Communications Inc.  
Technical facilities: 100-w TPO, 2.64-kw ERP, 266-ft. above ground, 1155-ft. above sea level, lat. 43° 50' 22", long. 88° 22' 06".  
Transmitter: 9.4-mi. N on 55.

★ **Frederic**—W35AO, Community Communications Inc.  
Technical facilities: 100-w TPO, 4.11-kw ERP, 259-ft. above ground, 1581-ft. above sea level, lat. 45° 39' 21", long. 92° 25' 42".  
Transmitter: SE quarter, section 36, T37N R17W of Twp. of West Sweden, Polk County.

★ **Green Bay**—W50AO, State of Wisconsin-Educational Communications.  
Technical facilities: 100-w TPO, 6.51-kw ERP, 502-ft. above ground, 1371-ft. above sea level, lat. 44° 24' 35", long. 88° 00' 05".  
Transmitter: Rte. 1, Scray's Hill, De Pere.

★ **Green Bay**—W56DG, Jose A. Rosado.  
Technical facilities: 100-w TPO, 0.897-kw ERP, 154-ft. above ground, 747-ft. above sea level, lat. 44° 29' 42", long. 88° 03' 13".

Transmitter: 742 Borvan Rd., Ashwaubenon.

\* **Green Bay**—W59BJ, James F. Fitzgerald.

Technical facilities: 1000-w TPO, 8.97-kw ERP, 154-ft. above ground, 748-ft. above sea level, lat. 44° 29' 42", long. 88° 03' 13".

Transmitter: 742 Borvan Rd.

**Green Bay**—W68BS, Trinity Bcstg. Network. Phone: 714-832-2950.

Technical facilities: 1000-w TPO, 14.1-kw ERP, 587-ft. above ground, 1473-ft. above sea level, lat. 44° 24' 31", long. 87° 59' 29".

Transmitter: Glenmore Rd, 4.4-mi. SE of Depere Twp.

Began Operation: June 1, 1988.

Satellite programming: Trinity Bcstg. Network.

\* **Hayward**—Ch. 48, Community Communications Inc.

\* **Hayward**—Ch. 52, Wing Communications.

\* **Hayward**—Ch. 61, B & K Productions.

\* **Janesville**—W19AU, Skywave Communications Corp.

Technical facilities: 1000-w TPO, 7.96-kw ERP, 187-ft. above ground, 1066-ft. above sea level, lat. 42° 41' 47", long. 88° 56' 59".

Transmitter: 4634 Case Dr., Janesville.

\* **La Crosse**—W54AJ, American Television Network.

Technical facilities: 1000-w TPO, 20.8-kw ERP, 196-ft. above ground, 1370-ft. above sea level, lat. 43° 45' 28", long. 91° 17' 26".

Transmitter: 3-mi. SW of La Crosse near La Crescent, MN.

\* **La Crosse**—Ch. 63, Walton, Bauer & Co.

\* **Lac Du Flambeau**—W23AH, Charles Francis Gauthier.

Technical facilities: 100-w TPO, 1.06-kw ERP, 177-ft. above ground, 1778-ft. above sea level, lat. 45° 57' 28", long. 89° 53' 31".

Transmitter: Moss Lake Dr., No. 14014, Lac Du Flambeau.

\* **Lac Du Flambeau**—W25AN, Charles Francis Gauthier.

Technical facilities: 100-w TPO, 1.06-kw ERP, 177-ft. above ground, 1778-ft. above sea level, lat. 45° 57' 28", long. 89° 53' 31".

Transmitter: Moss Lake Dr., No. 14014, Lac Du Flambeau.

\* **Lac Du Flambeau**—W27AP, Charles Francis Gauthier.

Technical facilities: 100-w TPO, 1.06-kw ERP, 177-ft. above ground, 1778-ft. above sea level, lat. 45° 57' 28", long. 89° 53' 31".

Transmitter: Moss Lake Dr., No. 14014, Lac Du Flambeau.

**Ladysmith**—K06AS, Bell Press Inc. Phone: 715-532-5591.

Studio: Worden & 3rd Sts., Ladysmith.

Technical facilities: 10-w TPO, 0.032-kw ERP, 120-ft. above ground, 1260-ft. above sea level, lat. 45° 25' 47", long. 91° 06' 32".

Transmitter: Bell Press Bldg., corner of W. 3rd & Worden Ave.  
Equipment: Emcee transmitter; Bogner antenna.

Began Operation: December 2, 1982.

Locally originated programming: Sports; weather; public affairs.

Satellite programming: Plans 3 tiers of subscription programming.

**Land O Lakes**—W16AC, Land O Lakes Superstation Inc.

Technical facilities: 100-w TPO, 20.8-kw ERP, 238-ft. above ground, 2078-ft. above sea level, lat. 46° 04' 01", long. 89° 04' 39".

**Madison**—W058D, Weather Center International Inc. Phone: 608-274-1441.

Technical facilities: 10-w TPO, 0.168-kw ERP, 430-ft. above ground, 1268-ft. above sea level, lat. 43° 03' 10", long. 89° 29' 10".

Transmitter: 6121 Odana Rd., Madison.

Equipment: Television Technology transmitter; Bogner antenna.

Began Operation: October 1, 1987.

Planned locally originated programming: Health; children's programming; sports; classified advertising; community programming; magazines; music; talk shows; news; weather; educational; farm information; public affairs; game shows.

Advertising: Yes. Rates: \$40.00/30 Sec.; \$60.00/Min.; \$200.00/Hour.

\* **Madison**—W08CK, The Identity Institute.

Technical facilities: 10-w TPO, 0.036-kw ERP, 180-ft. above ground, 1132-ft. above sea level, lat. 43° 04' 30", long. 89° 22' 52".

Transmitter: 3 Pinckney St., Madison.

\* **Madison**—W59AY, Global Village Video Resource Center.

Technical facilities: 100-w TPO, 1.03-kw ERP, 1100-ft. above ground, 1199-ft. above sea level, lat. 43° 03' 01", long. 89° 29' 15".

Advertising: Planned.

\* **Madison**—W698V, Teltron Inc.

Technical facilities: 1000-w TPO, 4.55-kw ERP, 282-ft. above ground, 1345-ft. above sea level, lat. 43° 03' 09", long. 89° 28' 42".

Transmitter: 5727 Tokay Blvd., Madison.

\* **Mauston**—W50AU, Community Communications Inc.

Technical facilities: 100-w TPO, 3.27-kw ERP, 397-ft. above ground, 1535-ft. above sea level, lat. 43° 46' 33", long. 90° 04' 28".

Transmitter: SE qtr. of section 13, town 15N, range 3E, County Juneau, Mauston.

\* **Mauston**—W52AP, Community Communications Inc.

Technical facilities: 100-w TPO, 3.16-kw ERP, 397-ft. above ground, 1535-ft. above sea level, lat. 43° 46' 33", long. 90° 04' 28".

Transmitter: SE quarter of section 13, town 15N, range 3E, County of Juneau, Mauston.

**Milwaukee**—W06BY, Local Service Television Inc.

Technical facilities: 0.05-kw ERP, lat. 43° 02' 18", long. 87° 54' 05".

\* **Milwaukee**—W46AR, Jim C. Cowsert.

Technical facilities: 1000-w TPO, 13.2-kw ERP, 69-ft. above ground, 686-ft. above sea level, lat. 43° 02' 10", long. 87° 54' 05".

Transmitter: 777 East Wisconsin, Milwaukee.

**Milwaukee**—W658T, Weigel Bcstg. Co. Phone: 312-663-0260; 414-272-8668. Fax: 414-272-1368; 312-663-0585.

Technical facilities: 1000-w TPO, 17.6-kw ERP, 589-ft. above ground, 617-ft. above sea level, lat. 43° 02' 10", long. 87° 54' 05".

Transmitter: 1st Milwaukee Center.

Equipment: Emcee transmitter; Bogner antenna.

Began Operation: January 27, 1983.

Note: Operating as a translator; primary station WCIU-TV, Chicago, IL.

**Rice Lake**—W15AB, Chronotype Publishing Co. Phone: 715-234-1500.

Technical facilities: 1000-w TPO, 11.10-kw ERP, 210-ft. above ground, 1440-ft. above sea level, lat. 45° 32' 16", long. 91° 45' 50".

Transmitter: 1-mi. NW of Rice Lake.

Equipment: Emcee transmitter; Scala antenna.

Began Operation: June 1, 1983.

Locally originated programming: Sports; local special events; parades; talent shows; news; public affairs.

Satellite programming: American TV Network; Tempo TV.

Advertising: Yes.

Personnel: Kenneth P. DeNucci, general sales manager; Peter F. Tanz, operations manager.

**Ripon**—K42AF, STV of Oshkosh.

Technical facilities: 16.7-kw ERP, lat. 43° 53' 48", long. 88° 50' 24".

\* **Ripon**—W44AJ, Jose A. Rosado.

Technical facilities: 1000-w TPO, 21.3-kw ERP, 282-ft. above ground, 1222-ft. above sea level, lat. 43° 49' 12", long. 89° 03' 57".

Transmitter: 1.6-mi. S of Hwy. 23, 147-ft. E of Hwy. TT, Green Lake City.

\* **Ripon**—Ch. 45, MidAmerica LPTV Associates Inc.

\* **Sheboygan**—W20AG, Trinity Bcstg. Network Inc. Phone: 714-832-2950.

Technical facilities: 1000-w TPO, 14.4-kw ERP, 141-ft. above ground, 771-ft. above sea level, lat. 43° 45' 03", long. 87° 42' 44".

Transmitter: Security First National Bank Bldg.

Scheduled to begin operation: October 1, 1988.

\* **Sheboygan**—K65DO, Impact Television Group Inc.

Technical facilities: 1000-w TPO, 18.6-kw ERP, 144-ft. above ground, 978-ft. above sea level, lat. 43° 39' 30", long. 88° 00' 30".

Transmitter: 1.7-mi. W of Hwy. 57 on County Trunk F, Sheboygan.

\* **Sheboygan**—W66AX, Video Marketing Network Inc.

Technical facilities: 1000-w TPO, 18.6-kw ERP, 144-ft. above ground, 978-ft. above sea level, lat. 43° 39' 30", long. 88° 00' 30".

Transmitter: 1.75-mi. W of Hwy. 57 on County Truck F, Sheboygan.

\* **St. Germain**—W45AC, Northeastern Communications Systems Inc.

Technical facilities: 1000-w TPO, 9.533-kw ERP, 434-ft. above ground, 2084-ft. above sea level, lat. 45° 56' 24", long. 89° 27' 48".

\* **Stevens Point**—K66CT, Midwest Radio Television Inc.

Technical facilities: 100-w TPO, 1.67-kw ERP, 285-ft. above ground, 1365-ft. above sea level, lat. 44° 28' 18", long. 89° 33' 08".

Transmitter: 0.3-mi. S of Little Plover River, Stevens Point.

\* **Superior**—W56BY, Susan Easton.

Technical facilities: 1000-w TPO, 51.6-kw ERP, 456-ft. above ground, 1453-ft. above

sea level, lat. 46° 32' 04", long. 92° 40' 05".

Transmitter: S of Superior.

\* **Tomahawk**—W04BU, Lidia Rodriguez.

Technical facilities: 0.036-kw ERP, lat. 45° 29' 42", long. 89° 43' 04".

\* **Wausau**—K33CB, Jose A. Rosado.

Technical facilities: 1000-w TPO, 14.3-kw ERP, 131-ft. above ground, 1729-ft. above sea level, lat. 44° 53' 17", long. 89° 39' 02".

Transmitter: 7000-ft. SE of the intersection of County Hwys. N & KK, Wausau.

\* **Wausau**—W55BI, Daniel F. Finnane.

Technical facilities: 1000-w TPO, 17.9-kw ERP, 125-ft. above ground, 1726-ft. above sea level, lat. 44° 53' 17", long. 89° 39' 02".

Transmitter: 7000-ft. SE of intersection of County Hwys. N & KK.

WYOMING

\* **Border**—K19BW, Anne A. Nordby.

Technical facilities: 100-w TPO, 0.54-kw ERP, 141-ft. above ground, 8419-ft. above sea level, lat. 42° 15' 57", long. 111° 00' 01".

Transmitter: Sublette Mountain, approx. 3-mi. ESE of Raymond.

**Casper**—K13UC, Manna Media Corp. Phone: 307-265-4453.

Studio: 111 E. 2nd St., Casper, WY 82602.

Technical facilities: 0.03-kw ERP, 20-ft. above ground, 5225-ft. above sea level, lat. 42° 50' 05", long. 106° 17' 44".

Requests CP to change transmitter to 0.75-mi. N of Platte River on Bryan Stock Trail Rd.

Transmitter: 2323 E. 15th Street.

Equipment: Television Technology transmitter; Bogner antenna.

Began Operation: January 29, 1986.

Planned locally originated programming: Religious.

Satellite programming: Trinity Bcstg. Network.

Advertising: No.

Personnel: Stephen H. Broomell, chief engineer; John S. Runge, business mgr.

\* **Casper**—K26BM, University of Wyoming.

Technical facilities: 1000-w TPO, 12.3-kw ERP, 131-ft. above ground, 5248-ft. above sea level, lat. 42° 51' 03", long. 106° 20' 13".

Transmitter: Rancho Rd., approx. 0.019-mi. N of Burlington Northern RR tracks.

\* **Casper**—Ch. 26, Howard LP Television Inc.

\* **Casper**—K32BN, Manna Media Corp. Phone: 307-265-4453.

Studio: 111 E. 2nd St., Casper, WY 82602.

Technical facilities: 10-w TPO, 0.332-kw ERP, 64-ft. above ground, 7593-ft. above sea level, lat. 42° 45' 29", long. 106° 19' 26".

Transmitter: Casper Mountain, 6.2-mi. S of downtown Casper.

Planned locally originated programming: Religious.

Planned satellite programming: Trinity Bcstg. Network.

Advertising: No.

\* **Casper**—K42BV, Manna Media Corp. Phone: 307-265-4453.

Technical facilities: 100-w TPO, 0.98-kw ERP, 66-ft. above ground, 7764-ft. above

## Low Power TV Stations—Wyoming

- sea level, lat. 42° 45' 29", long. 106° 19' 26".  
**Transmitter:** Casper Mountain, 6.2-mi. S of Downtown Casper.
- \* **Casper**—K48CM, Linda Day Spain.  
**Technical facilities:** 100-w TPO, 0.57-kw ERP, 99-ft. above ground, 8356-ft. above sea level, lat. 42° 44' 26", long. 106° 21' 34".  
**Transmitter:** Micro Rd., Casper Mountain, Casper.
- \* **Cheyenne**—K03GS, Russell Communications.  
**Technical facilities:** 10-w TPO, 0.029-kw ERP, 145-ft. above ground, 6444-ft. above sea level, lat. 41° 07' 17", long. 104° 50' 22".  
**Transmitter:** 1370 SW Dr.
- Cheyenne**—K11RP, Russell Communications.  
**Technical facilities:** 10-w TPO, 0.026-kw ERP, 200-ft. above ground, 6442-ft. above sea level, lat. 41° 07' 17", long. 104° 50' 22".  
**Transmitter:** 1370 Southwest Dr., Cheyenne.
- \* **Cheyenne**—K44AT, North American Television Network.  
**Technical facilities:** 12.0-kw ERP, lat. 41° 07' 21", long. 104° 49' 12".
- Cheyenne**—K49AY, Echonet Corp. Phone: 303-526-1039.  
**Studio:** 912 Central Ave., Cheyenne, WY.  
**Technical facilities:** 1000-w TPO, 9.70-kw ERP, 116-ft. above ground, 6174-ft. above sea level, lat. 41° 08' 04", long. 104° 49' 02".  
**Transmitter:** 18th & Carey, Cheyenne.  
**Equipment:** Television Technology transmitter; Bogner antenna.  
**Satellite Earth Station:** Echostar; Echostar receivers.  
**Began Operation:** May 1, 1986.  
**Satellite programming:** KUBD-TV, Denver, CO.  
**Advertising:** Yes. Rates: \$15.00/30 Sec.; \$25.00/Min.; \$100.00/Hour.
- Note:** Operating as a translator; primary station KUBD, Denver, CO.
- \* **Cheyenne**—Ch. 56, Jeffco Bcstg.
- Cody**—K15AD, KOUS-TV Inc. Phone: 406-665-3320.  
**Technical facilities:** 100-w TPO, 1.46-kw ERP, 50-ft. above ground, 7650-ft. above sea level, lat. 44° 29' 48", long. 109° 09' 07".  
**Transmitter:** 4-mi. SW of Cody on Cedar Mtn.  
**Equipment:** Acrodyne transmitter; Scala antenna.  
**Began Operation:** November 1, 1982.  
**Planned locally originated programming:** Character generated news.  
**Planned satellite programming:** CNN.
- \* **Cody**—K21BV, Freda A. Brown.  
**Technical facilities:** 1000-w TPO, 11.6-kw ERP, 164-ft. above ground, 7762-ft. above sea level, lat. 44° 29' 44", long. 109° 09' 13".  
**Transmitter:** Atop Cedar Mountain, 4-mi. SW of Cody.
- \* **Cody**—K25BQ, Women's LPTV Network.  
**Technical facilities:** 18.1-kw ERP, lat. 44° 29' 43", long. 109° 29' 43".
- \* **Cody**—K27CN, Russell Communications.  
**Technical facilities:** 1000-w TPO, 18.10-kw ERP, 59-ft. above ground, 5259-ft. above sea level, lat. 44° 29' 43", long. 109° 29' 43".
- Transmitter:** 4-mi. SW of Cody.
- \* **Cody**—K43BL, Russell Communications.  
**Technical facilities:** 1000-w TPO, 18.0-kw ERP, 58-ft. above ground, 5142-ft. above sea level, lat. 44° 29' 43", long. 109° 29' 43".  
**Transmitter:** 4-mi. SW of Cody.
- \* **Cokeville**—K168H, Anne A. Nordby.  
**Technical facilities:** 100-w TPO, 1.41-kw ERP, 59-ft. above ground, 8199-ft. above sea level, lat. 41° 59' 33", long. 110° 50' 26".  
**Transmitter:** Rock Creek Ridge, approx. 9-mi. SE of Cokeville.
- Douglas**—K07RO, Sky-Window TV Inc.  
**Technical facilities:** 10-w TPO, 0.025-kw ERP, 30-ft. above ground, 5010-ft. above sea level, lat. 42° 45' 52", long. 105° 25' 03".  
**Transmitter:** 0.25-mi. N of I-25 & State 91 interchange, Douglas.  
**Equipment:** Television Technology transmitter; Scala antenna.
- \* **Dubois**—K23AN, Mountain TV Network Inc.  
**Technical facilities:** 1.33-kw ERP, lat. 43° 26' 01", long. 109° 31' 20".  
**Transmitter:** 8.5-mi. SE of Dubois.
- \* **Dubois**—K25AU, Mountain TV Network Inc.  
**Technical facilities:** 1.32-kw ERP, lat. 43° 26' 01", long. 109° 31' 20".  
**Transmitter:** 8.5-mi. SE of Dubois.
- \* **Dubois**—K29BU, Mountain TV Network Inc.  
**Technical facilities:** 100-w TPO, 1.35-kw ERP, 95-ft. above ground, 8484-ft. above sea level, lat. 43° 26' 01", long. 109° 31' 20".  
**Transmitter:** 8.5-mi. SE of Dubois.
- \* **Dubois**—K31AN, Mountain TV Network Inc.  
**Technical facilities:** 1.38-kw ERP, lat. 43° 26' 01", long. 109° 31' 20".  
**Transmitter:** 8.5-mi. SE of Dubois.
- \* **Dubois**—K54BG, Mountain TV Network Inc.  
**Technical facilities:** 1.50-kw ERP, lat. 43° 26' 01", long. 109° 31' 20".  
**Transmitter:** 8.5-mi. SE of Dubois.
- \* **Dubois**—K60CP, Mountain TV Network Inc.  
**Technical facilities:** 1.55-kw ERP, lat. 43° 26' 01", long. 109° 31' 20".  
**Transmitter:** 8.5-mi. SE of Dubois.
- \* **Dubois**—K62BV, Mountain TV Network Inc.  
**Technical facilities:** 1.54-kw ERP, lat. 43° 26' 01", long. 109° 31' 20".  
**Transmitter:** 8.5-mi. SE of Dubois.
- \* **Dubois**—K64CA, Mountain TV Network Inc.  
**Technical facilities:** 1.57-kw ERP, lat. 43° 26' 01", long. 109° 31' 20".  
**Transmitter:** 8.5-mi. SE of Dubois.
- \* **Dubois/Rural Fremont County**—Ch. 27, Mountain TV Network Inc.
- Gillette**—K16AE, KOUS-TV Inc. Phone: 406-665-3320.  
**Technical facilities:** 100-w TPO, 1.265-kw ERP, 125-ft. above ground, 5263-ft. above sea level, lat. 44° 12' 33", long. 105° 28' 05".  
**Transmitter:** Antelope Butte, 5.8-mi. SSE of Gillette.  
**Equipment:** Acrodyne transmitter; Scala antenna.
- Locally originated programming:** Character generated news.  
**Satellite programming:** CNN.
- Note:** Operating as a translator; primary station KGWC-TV, Casper, WY.
- Gillette**—K22AD, Summit Communications Inc. Phone: 307-686-6070.  
**Studio:** 2814 Dogwood, Gillette, WY 82716.  
**Technical facilities:** 100-w TPO, 1.041-kw ERP, 40-ft. above ground, 4680-ft. above sea level, lat. 44° 14' 53", long. 105° 29' 40".  
**Transmitter:** 1-mi. S of Gillette.  
**Equipment:** Emcee transmitter; Bogner antenna.  
**Began Operation:** March 1, 1983.  
**Satellite programming:** SelecTV.  
**Personnel:** James Dorsett, station mgr.
- \* **Gillette**—K24BJ, Russell Communications.  
**Technical facilities:** 17.9-kw ERP, lat. 44° 17' 20", long. 105° 29' 25".
- \* **Gillette**—K28BU, Kentel.  
**Technical facilities:** 1000-w TPO, 17.9-kw ERP, 148-ft. above ground, 4698-ft. above sea level, lat. 44° 17' 20", long. 109° 29' 25".  
**Transmitter:** Approx. 4.5-mi. W of Gillette.
- \* **Gillette**—K44BI, Kay Cee Television.  
**Technical facilities:** 17.7-kw ERP, lat. 44° 17' 20", long. 105° 29' 25".
- \* **Gillette**—K47CA, American Lo-Pwer TV Network Inc.  
**Technical facilities:** 1000-w TPO, 2.95-kw ERP, 230-ft. above ground, 5039-ft. above sea level, lat. 44° 14' 35", long. 105° 32' 19".  
**Transmitter:** 3-mi. SSW of Gillette.
- \* **Gillette**—K51BS, American Lo-Power TV Network Inc.  
**Technical facilities:** 2.92-kw ERP, lat. 44° 17' 20", long. 105° 29' 25".
- \* **Green River**—K25BY, Telecrafter Corp.  
**Technical facilities:** 100-w TPO, 0.70-kw ERP, 99-ft. above ground, 7740-ft. above sea level, lat. 41° 29' 51", long. 109° 20' 37".  
**Transmitter:** Wilkins Peak, 6-mi. ESE of Green River.
- \* **Green River**—K27BY, Telecaster Corp.  
**Technical facilities:** 100-w TPO, 0.70-kw ERP, 98-ft. above ground, 7740-ft. above sea level, lat. 41° 29' 51", long. 109° 20' 37".  
**Transmitter:** Wilkins Peak, 6-mi. ESE of Green River.
- \* **Green River**—K67DS, N & K LPTV Inc.  
**Technical facilities:** 1.22-kw ERP, lat. 41° 26' 00", long. 109° 07' 02".
- \* **Green River-Rock Springs**—K53CW, Ambassador Media Corp.  
**Technical facilities:** 1000-w TPO, 14.6-kw ERP, 56-ft. above ground, 7694-ft. above sea level, lat. 41° 29' 51", long. 109° 20' 37".  
**Transmitter:** On Wilkins Peak, 3-mi. S of U.S. near Kanda.
- \* **Green River-Rock Springs**—K61DZ, Ambassador Media Corp.  
**Technical facilities:** 1000-w TPO, 14.6-kw ERP, 56-ft. above ground, 7694-ft. above sea level, lat. 41° 29' 51", long. 109° 20' 37".  
**Transmitter:** Wilkins Peak, 3-mi. S of U.S. 30, Kanda.
- \* **Jackson**—K29BV, Mountain TV Network Inc.
- Technical facilities:** 100-w TPO, 1.35-kw ERP, 95-ft. above ground, 8297-ft. above sea level, lat. 43° 29' 35", long. 110° 44' 20".  
**Transmitter:** 1.5-mi. E of Jackson.
- \* **Jackson**—Ch. 38, Millard V. Oakley.
- \* **Jackson**—K42BK, Debra M. Kamp.  
**Technical facilities:** 4.58-kw ERP, lat. 43° 27' 48", long. 110° 45' 44".
- Jackson**—K48BM, Ambassador Media Corp.  
**Technical facilities:** 1000-w TPO, 1.21-kw ERP, 45-ft. above ground, 7869-ft. above sea level, lat. 43° 27' 42", long. 110° 45' 09".  
**Transmitter:** Atop Snow King Mountain, approx. 1.3-mi. S of Jackson.  
**Began Operation:** December 31, 1986.
- \* **Jackson**—K50BL, Central Wyoming College.  
**Technical facilities:** 1.47-kw ERP, lat. 43° 27' 45", long. 110° 45' 03".  
**Transmitter:** to 0.8-mi. SE of Jackson, E. electronics site, Snow King Mountain.
- \* **Jackson & rural Teton County**—K38BX, Mountain TV Network Inc.  
**Technical facilities:** 100-w TPO, 1.40-kw ERP, 95-ft. above ground, 8297-ft. above sea level, lat. 43° 29' 35", long. 110° 44' 20".  
**Transmitter:** 1.5-mi. E of Jackson.
- \* **Kemmerer**—K03GU, Anne A. Nordby.  
**Technical facilities:** 9.60-w TPO, 0.12-kw ERP, 95-ft. above ground, 7933-ft. above sea level, lat. 41° 47' 22", long. 110° 30' 29".  
**Transmitter:** Oyster Ridge, approx. 1.5-mi. E of Kemmerer.
- \* **Kemmerer**—K18BR, Mountain TV Network Inc.  
**Technical facilities:** 100-w TPO, 0.87-kw ERP, 93-ft. above ground, 7722-ft. above sea level, lat. 41° 47' 22", long. 110° 30' 29".  
**Transmitter:** 1.5-mi. E of Kemmerer.
- \* **Kemmerer**—K26CA, Mountain TV Network Inc.  
**Technical facilities:** 100-w TPO, 0.90-kw ERP, 95-ft. above ground, 7897-ft. above sea level, lat. 41° 47' 22", long. 110° 30' 29".  
**Transmitter:** 1.5-mi. E of Kemmerer.
- \* **Kemmerer**—K28BN, Ambassador Media Corp.  
**Technical facilities:** 100-w TPO, 0.98-kw ERP, 56-ft. above ground, 7858-ft. above sea level, lat. 41° 47' 22", long. 110° 30' 29".  
**Transmitter:** On Oyster Ridge, approx. 1.8-mi. E of intersection of U.S. 30 & U.S. 189 in Kemmerer.
- \* **Kemmerer**—K3480, Mountain TV Network Inc.  
**Technical facilities:** 100-w TPO, 0.91-kw ERP, 95-ft. above ground, 7897-ft. above sea level, lat. 41° 47' 22", long. 110° 30' 29".  
**Transmitter:** 14.9-mi. E of Kemmerer.
- \* **Laramie**—K21AQ, Russell Communications.  
**Technical facilities:** 1.60-kw ERP, lat. 41° 13' 58", long. 105° 26' 40".
- \* **Laramie**—K46AR, Quentin L. Breen.  
**Technical facilities:** 2.50-kw ERP, lat. 41° 14' 16", long. 105° 27' 48".
- \* **Laramie**—Ch. 55, LPTV Services.
- \* **Rawlins**—K07TE, Russell Communications.

Technical facilities: 0.136-kw ERP, 7235-ft. above ground, lat. 41° 46' 15", long. 107° 14' 17".

Transmitter: Rawlins Hill on the S side of Rawlins.

★ **Rawlins**—K188S, Russell Communications.

Technical facilities: 1000-w TPO, 18.5-kw ERP, 39-ft. above ground, 8087-ft. above sea level, lat. 41° 40' 46", long. 107° 14' 11".

Transmitter: Choke Cherry Knob, 7-mi. SE of Rawlins.

★ **Rawlins**—K21AU, Kentel.

Technical facilities: 18.4-kw ERP, lat. 41° 40' 46", long. 107° 14' 11".

★ **Rawlins**—K29BC, Russell Communications.

Technical facilities: 1000-w TPO, 11.05-kw ERP, 39-ft. above ground, 7908-ft. above sea level, lat. 41° 40' 46", long. 107° 14' 11".

Transmitter: Choke Cherry Knob, 7.1-mi. SE of Rawlins.

★ **Rawlins**—K41BR, American Lo-Power TV Network Inc.

Technical facilities: 1000-w TPO, 3.64-kw ERP, 99-ft. above ground, 7137-ft. above sea level, lat. 41° 46' 16", long. 107° 14' 15".

Transmitter: 1.3-mi. S of Rawlins.

★ **Rawlins**—K48CE, Mountain TV Network Inc.

Technical facilities: 100-w TPO, 0.98-kw ERP, 95-ft. above ground, 7895-ft. above sea level, lat. 41° 48' 15", long. 107° 16' 04".

Transmitter: Rawlins Peak, 1-mi. NW of Rawlins.

★ **Rawlins**—K50CD, Mountain TV Network Inc.

Technical facilities: 100-w TPO, 0.98-kw ERP, 95-ft. above ground, 7897-ft. above sea level, lat. 41° 48' 15", long. 107° 16' 04".

Transmitter: Rawlins Peak, 1-mi. NW of Rawlins.

★ **Rawlins**—Ch. 60, Mountain TV Network Inc.

★ **Rawlins/Carbon**—K23CB, Generic Television.

Technical facilities: 1000-w TPO, 18.4-kw ERP, 39-ft. above ground, 8087-ft. above sea level, lat. 41° 40' 46", long. 107° 14' 11".

Transmitter: 7-mi. SE of Rawlins.

★ **Rawlins/Carbon**—K38CC, Mountain TV Network Inc.

Technical facilities: 100-w TPO, 0.934-kw ERP, 95-ft. above ground, 7897-ft. above sea level, lat. 41° 48' 15", long. 107° 16' 04".

Transmitter: 1-mi. NW of Rawlins.

**Riverton**—K08GO, Riverton Fremont TV Club Inc.

Technical facilities: 1.00-w TPO, 0.441-kw ERP, 46-ft. above ground, 5256-ft. above sea level, lat. 43° 02' 22", long. 106° 26' 15".

Transmitter: Approx. 3-mi. W of Riverton.

★ **Riverton**—K08KQ, Oralia R. Lozoya.

Technical facilities: 0.07-kw ERP, lat. 43° 25' 01", long. 106° 01' 05".

★ **Riverton**—Ch. 21, Juana C. McCavera.

★ **Rock River**—K06LU, Town of Rock River.

Technical facilities: 1.00-w TPO, 0.047-kw ERP, 36-ft. above ground, 7393-ft. above sea level, lat. 41° 42' 24", long. 105° 54' 53".

Transmitter: 4-mi. SW of Rock River.

★ **Rock River**—K11QM, Town of Rock River.

Technical facilities: 0.079-kw ERP, 27-ft. above ground, 7394-ft. above sea level, lat. 41° 42' 24", long. 105° 54' 53".

★ **Rock Springs**—K22BK, Central Wyoming College.

Technical facilities: 1000-w TPO, 9.12-kw ERP, 58-ft. above ground, 7532-ft. above sea level, lat. 41° 29' 50", long. 109° 20' 36".

Transmitter: Wilkins peak, approx. 7-mi. ESE of Green River.

★ **Rock Springs**—K56DB, Mountain TV Network Inc.

Technical facilities: 100-w TPO, 2.90-kw ERP, 95-ft. above ground, 7976-ft. above sea level, lat. 41° 38' 40", long. 109° 20' 54".

Transmitter: 11.4-mi. NW of Rock Springs, on Pilot Butte.

**Sheridan**—K09UO, Russell Communications.

Technical facilities: 0.12-kw ERP, lat. 44° 47' 54", long. 106° 55' 51".

Began Operation: December 31, 1987.

★ **Sheridan**—K21BW, Telecrafter Corp.

Technical facilities: 100-w TPO, 0.616-kw ERP, 43-ft. above ground, 7645-ft. above sea level, lat. 44° 37' 30", long. 107° 06' 49".

Transmitter: Basin Rock electronic site, 14-mi. SSW of Sheridan.

★ **Sheridan**—K24BG, Russell Communications.

Technical facilities: 12.8-kw ERP, lat. 44° 47' 54", long. 106° 55' 51".

★ **Sheridan**—K26BE, Central Wyoming College.

Technical facilities: 12.8-kw ERP, lat. 44° 47' 54", long. 106° 55' 51".

★ **Sheridan**—Ch. 34, Russell Communications.

★ **Sheridan**—K42BQ, Generic Television.

Technical facilities: 12.6-kw ERP, lat. 44° 47' 54", long. 106° 55' 51".

★ **Sheridan**—K46BE, Localvision.

Technical facilities: 12.8-kw ERP, lat. 44° 47' 54", long. 106° 55' 51".

★ **Sheridan**—Ch. 50, Russell Communications.

**Shoshoni, Thermopolls & rural area**—K40AQ, Riverton Fremont TV Club Inc. Phone: 307-856-3322.

Technical facilities: 100-w TPO, 1.188-kw ERP, 28-ft. above ground, 7248-ft. above sea level, lat. 43° 27' 00", long. 106° 14' 00".

Transmitter: Approx. 7-mi. NW of Shoshoni on Boyson Peak.

Personnel: Bill Willman, pres.

**Note:** Operating as a translator; primary station KGWL-TV, Lander-Riverton, WY.

★ **Teton Village**—Ch. 26, William L. Armstrong III.

★ **West Riverton**—K44AW, Riverton Fremont TV Club Inc.

Technical facilities: 1.39-kw ERP, lat. 43° 04' 20", long. 106° 29' 40".

★ **Wheatland**—K20AL, Mountain TV Network Inc.

Technical facilities: 0.867-kw ERP, lat. 42° 04' 45", long. 104° 45' 21".

★ **Wheatland**—K24AQ, Mountain TV Network Inc.

Technical facilities: 0.855-kw ERP, lat. 42° 04' 45", long. 104° 45' 21".

Transmitter: 9.4-mi. ENE of Wheatland.

★ **Wheatland**—K28AS, Mountain TV Network Inc.

Technical facilities: 0.90-kw ERP, lat. 42° 04' 45", long. 104° 45' 21".

Transmitter: 9.4-mi. ENE of Wheatland.

★ **Wheatland**—Ch. 30, Mountain TV Network Inc.

★ **Wheatland**—K32BE, Mountain TV Network Inc.

Technical facilities: 0.92-kw ERP, lat. 42° 04' 45", long. 104° 45' 21".

Transmitter: 9.4-mi. ENE of Wheatland.

★ **Wheatland**—K36AO, Mountain TV Network Inc.

Technical facilities: 0.94-kw ERP, lat. 42° 04' 45", long. 104° 45' 21".

Transmitter: 9.4-mi. ENE of Wheatland.

★ **Wheatland**—K40BB, Mountain TV Network Inc.

Technical facilities: 0.95-kw ERP, lat. 42° 04' 45", long. 104° 45' 21".

Transmitter: 9.4-mi. ENE of Wheatland.

★ **Wheatland**—K52CX, Mountain TV Network Inc.

Technical facilities: 100-w TPO, 1.00-kw ERP, 95-ft. above ground, 5194-ft. above sea level, lat. 42° 04' 45", long. 104° 45' 21".

Transmitter: 9.4-mi. ENE of Wheatland.

★ **Wheatland**—K56CX, Mountain TV Network Inc.

Technical facilities: 1.02-kw ERP, lat. 42° 04' 45", long. 104° 45' 21".

Transmitter: 9.4-mi. ENE of Wheatland.

★ **Worland**—K15CF, Lee H. Hollingsworth.

Technical facilities: 100-w TPO, 0.91-kw ERP, 46-ft. above ground, 4150-ft. above sea level, lat. 44° 01' 12", long. 107° 55' 52".

Transmitter: Hwy. 16 E, Worland.

## PUERTO RICO

★ **Aguada**—W63BF, Evelyn Rivera.

Technical facilities: 1000-w TPO, 8.64-kw ERP, 85-ft. above ground, 433-ft. above sea level, lat. 18° 19' 31", long. 67° 10' 13".

Transmitter: 2-mi. S of La Mina, 1-mi. NE of Cerro Canta Gallo, Aguada.

★ **Arecibo**—W28AH, Angel F. Ginorio, Antonio Lopez.

Technical facilities: 1000-w TPO, 14.49-kw ERP, 100-ft. above ground, 170-ft. above sea level, lat. 18° 28' 22", long. 66° 43' 49".

Transmitter: Within city limits.

★ **Mayaguez**—W06BM, Telecinco Inc. Phone: 809-832-1150.

Technical facilities: 1.00-w TPO, 0.017-kw ERP, 155-ft. above ground, 145-ft. above sea level, lat. 18° 12' 28", long. 67° 08' 47".

Transmitter: 165 Mendez Vigo St., Mayaguez.

Equipment: Emcee transmitter; Taco antenna.

★ **Mayaguez**—W65BQ, Sevenoaks Co.

Technical facilities: 1000-w TPO, 28.5-kw ERP, 62-ft. above ground, 637-ft. above sea level, lat. 18° 11' 41", long. 67° 07' 39".

Transmitter: 1.3-mi. SE of center of Mayaguez.

★ **Mayaguez**—W66AY, WKJB AM-FM Inc.

Technical facilities: 1000-w TPO, 13.2-kw ERP, 66-ft. above ground, 2910-ft. above sea level, lat. 18° 09' 05", long. 66° 59' 19".

Transmitter: 2.2-mi. S of Maricao.

★ **Mayaguez**—W67BN, Sevenoaks Co.

Technical facilities: 1000-w TPO, 28.4-kw ERP, 62-ft. above ground, 636-ft. above sea level, lat. 18° 11' 41", long. 67° 07' 39".

Transmitter: 1.3-mi. SE of city center.

★ **Mayaguez**—W69BR, Sevenoaks Co.

Technical facilities: 1000-w TPO, 28.4-kw ERP, 62-ft. above ground, 636-ft. above sea level, lat. 18° 11' 41", long. 67° 07' 39".

Transmitter: 1.3-mi. SE of city center.

★ **Ponce**—W59BQ, Aracelis Ortiz.

Technical facilities: 100-w TPO, 0.93-kw ERP, 95-ft. above ground, 423-ft. above sea level, lat. 18° 02' 40", long. 66° 36' 16".

Transmitter: 0.5-mi. NE of Escuela Gaya, PR.

★ **San German**—W50AV, Aracelis Ortiz.

Technical facilities: 10-w TPO, 0.026-kw ERP, 26-ft. above ground, 486-ft. above sea level, lat. 18° 04' 56", long. 67° 02' 43".

Transmitter: 0.01-mi. from Rd. 320, San German.

★ **San Juan**—W46AZ, Eastern Satellite Services Inc.

Technical facilities: 100-w TPO, 1.21-kw ERP, 66-ft. above ground, 76-ft. above sea level, lat. 18° 26' 55", long. 66° 03' 55".

Transmitter: Plaza Las Americas Ave., Roosevelt Hato Rey.

★ **Yauco**—W54AQ, Miguel Rodriguez.

Technical facilities: 200-w TPO, 1.29-kw ERP, 102-ft. above ground, 2995-ft. above sea level, lat. 18° 08' 59", long. 66° 58' 59".

Transmitter: Maricao Electronics site.

## VIRGIN ISLANDS

★ **Christiansted**—W23AD, Kelly Guglielmi.

Technical facilities: 100-w TPO, 0.74-kw ERP, 59-ft. above ground, 521-ft. above sea level, lat. 17° 44' 53", long. 64° 43' 40".

Transmitter: Little Princess Hill Rd., Christiansted.

# Ownership of Low Power Television Stations

Includes licensees and permittees. Lottery grantees not included.

## ABESCON TELECOM CO.

23642 Calabasas Rd.  
Calabasas, CA 91302-1592

### Officer:

Lawrence Rogow.  
Low Power: W46AL Dothan, AL.  
Other interests: See Ponyland Bcstg. Co.

## ABILENE CHRISTIAN UNIVERSITY

1600 Campus Court  
Abilene, TX 79669  
Low Power: K07UF Abilene, TX; K51CK  
Abilene, TX; K64CX Abilene, TX.

## ABUNDANT LIFE COMMUNICATIONS INC.

640 Garnet  
Ames, IA 50010  
Low Power: K39BY Des Moines, IA.

## ACCORD COMMUNICATIONS INC.

**Principal:**  
Benjamin Ichinose.  
Low Power: W53AA New York, NY.

## JUDITH ANN ACEVEDO

611 Yoakum St.  
San Benito, TX 78586  
Low Power: K36BG Fort Bragg, CA; K28BK  
Ogallala, NE; K12NU Falfurrias, TX.

## CORRINE GALT ACOSTA

6200 Valeria  
El Paso, TX 79912  
Phone: 915-584-8304  
Low Power: K53BM Alamogordo, NM.  
Represented (legal): Stuart B. Mitchell.

## ACT BCSTG. OF CHESAPEAKE INC.

908 Centerville Turnpike S.  
Chesapeake, VA 23322  
Low Power: W17AQ Chesapeake, VA; W40AH  
Chesapeake, VA.

## ACTS OF GATESVILLE

1506 W. Main  
Gatesville, TX 76528  
Low Power: K48CR Gatesville, TX.

## AER PRODUCTIONS

Box 8115  
Spokane, WA 99223  
Low Power: K19AZ Dodge City, KS.

## AGK COMMUNICATIONS ASSOC.

Box 95  
Syracuse, NY 13250  
Low Power: W51BA Syracuse, NY.

## ALASKA BCST. TELEVISION INC.

6350 West Freeway Dr.  
Fort Worth, TX 76150  
Phone: 817-737-4071

### Principals:

Jimmie Allen, pres.  
Daniel Rivera, v.p.  
Low Power: K20AG Anchorage, AK.  
Other interests: See American Christian  
Television Systems Inc.

## ALASKA PUBLIC TELEVISION INC.

2651 Providence  
Anchorage, AK 99504  
Phone: 907-563-7070  
Publically held.  
Low Power: K38AR Anchorage, AK; K47AG  
Talkeetna, AK.

## ALEGRIA BCSTG. CORP.

2nd Floor  
385 Eighth St.  
San Francisco, CA 94103  
Low Power: K35BI Caspar, CA; K56DD  
Eureka, CA; K61EI San Luis Obispo, CA;  
K69FE San Luis Obispo, CA; K53CL Hilo,  
HI.

## ALLONAS COMMUNICATIONS INC.

Box 839  
3323 Parcher Rd.  
Bucyrus, OH 44820  
Phone: 419-562-3830  
**Principals:**  
Carol E. Allonas, gen. partner, 37.5%.  
William E. Allonas III, gen. partner, 37.5%.  
James W. Pry II, gen. partner, 25%.  
Low Power: W22AE Bucyrus, OH; W54AF  
Bucyrus, OH.

## DAVID J. ALTERI

214 Colorado St.  
Watertown, NY 13601  
Low Power: W10BU Canton & Potsdam, NY;  
W34AR Canton & Potsdam, NY.

## AMBASSADOR MEDIA CORP.

7600 Potomac Falls Rd.  
McLean, VA 22102

### Principals:

William L. Armstrong, pres., 45%.  
Brian P. Hogan, v.p., 10%.  
Ellen M. Armstrong, secy.-treas., 45%.  
Low Power: K19AV Montpelier, ID; K22BI  
Rigby, ID; K17AY Soda Springs, ID; K33AI  
Twin Falls, ID; K53CW Green River-Rock  
Springs, WY; K61DZ Green River-Rock  
Springs, WY; K48BM Jackson, WY; K28BN  
Kemmerer, WY.  
Full Power Station: KPVI Pocatello-Blackfoot-  
Idaho Falls, ID.  
Other interests: Has interest in KEZW(AM),  
Aurora, CO & is applicant for Ch. 2,  
Jackson, WY.  
Represented (legal): Hamel & Park.

## L. F. AMBURN JR.

Box 207  
Edenton, NC 27932  
Low Power: W29AF Manteo, NC; W34AC St.  
Pauls, NC.

## AMEREX OIL ASSOCIATES INC.

Low Power: K06LM Wichita, KS.

## AMERICAN BCSTG. SYSTEMS INC.

Box 99  
Searcy, AR 72143

### Officers:

Cecil Fuller, pres.

William E. Swain, v.p.

John Kenney, v.p.  
Maryann Edge, secy.

### Principal:

Diana K. Hall, 100%.  
Low Power: K18AM Ponca City, OK.

## AMERICAN CHRISTIAN TELEVISION SYSTEMS INC.

6350 West Freeway Dr.  
Fort Worth, TX 76150  
Phone: 817-737-4011

### Officers:

Jimmie R. Allen, pres.  
Richard McCartney, v.p. & chief operating  
officer.

### Bob Taylor, sales.

Mike Mooney, engineering.

### Principal:

Southern Baptist Convention.  
Low Power: K34BM Tucson, AZ; K49CH  
Little Rock, AR; W59BH Orlando, FL;  
W52AJ Tallahassee, FL; W36AN Albany,  
GA; W42AQ Augusta, GA; W36AE Cham-  
paign, IL; W14AT Indianapolis, IN; W48AX  
Grand Rapids, MI; K44BR Joplin, MO;  
K44BZ Springfield, MO; K07TV St. Louis,  
MO; K59CR Reno, NV; W29AL Albany,  
NY; W65BH Youngstown, OH; W22AP  
Jackson, TN; K60CA Brownwood, TX;  
K22BG Lubbock, TX.

Other interests: See Alaska Bcst. Television  
Inc.

Represented (legal): May & Dunne.

## AMERICAN COMMUNICATIONS & TELEVISION INC.

900 NW 8th Ave.  
Gainesville, FL 32601  
Phone: 904-371-7771

### Principals:

Coy Eldand, chmn.  
Peter W. McTigue, pres.  
George R. Borsari Jr., secy.  
Harvey M. Budd, 6.53%.  
Mark Kane Goldstein, 5.87%.  
Trivest Financial Services Corp., 56.56%.  
Low Power: W33AE Newberry, FL.  
Full Power Stations: WTGS Hardeeville, SC;  
K00G-TV Ogdan, UT.

Other interests: Owns 80% of WMNX(FM),  
Tallahassee, FL; 85% of permittee for  
WGLV(FM), Micanopy, FL; 85% of pending  
assignee for WGGG(AM), Gainesville, FL.  
Owns Neighborhood Bcstg. Services Inc.,  
permittee & applicant for LPTV. Also owns  
MDS permittees & licenses in Florida.  
Owns & operates American Uplinks Inc.,  
satellite service.

Represented (sales): Petry Television Inc.  
Represented (engineering): Kessler & Geh-  
man.

Represented (legal): Baraff, Koerner, Olender  
& Hochberg, P.C.

## AMERICAN COMMUNITY BCST. INC.

2202 4th Ave. E  
Twin Falls, ID 83301  
Low Power: K67EG Burley, ID.

## AMERICAN INDEPENDENT BCSTG.

No. 6C  
228 Santa Monica Blvd.  
Santa Monica, CA 90401  
Low Power: K16BJ Redding, CA.

## AMERICAN INDIAN TV & RADIO NET- WORK

Box 338  
Hulbert, OK 74441  
Low Power: K27CC Muskogee, OK.

## AMERICAN LO-POWER TV NETWORK INC.

Box 352  
Westford, MA 01886  
Low Power: W66AU St. Petersburg, FL;  
K39AZ Ottumwa, IA; K65EB Morgan City,  
LA; W26AG Presque Isle, ME; K30AN  
Trenton, MO; K47AU Trenton, MO; K52BQ  
Trenton, MO; K68CK Trenton, MO; K17BW  
Hobbs, NM; K47CF Hobbs, NM; K41BN  
Moab, UT; K18BY Aberdeen, WA; K47CA  
Gillette, WY; K51BS Gillette, WY; K41BR  
Rawlins, WY.

## AMERICAN RURAL TELEVISION SYS- TEMS INC.

### Officers:

Michael J. McGlade, pres.  
Robert H. Ernst, v.p.  
Melody E. McCoy, v.p., marketing.  
Clarissa H. Schaeffer, v.p., production.  
Carolyn M. Sides, v.p., programming.  
David L. Mitchell, v.p., engineering.  
Richard Guggenheim, asst. secy.

### Principals:

Michael J. McGlade, pres., 25%.  
Robert H. Ernst, v.p., 25%.  
Low Power: K59CG Ukiah/Calpella/Redwood  
Valley, CA.  
Represented (engineering): Peter V. Gureckis  
& Assoc.

## AMERICAN TELEVISION NETWORK INC.

Suite 400  
1155 21st St. NW  
Washington, DC 20036  
Phone: 202-785-2143

### Officer:

Edward L. Weidenfeld, president.  
Low Power: K33BX Grass Valley, CA;  
W42AM Daytona Beach, FL; W04BV  
Evansville, IN; W41AM Hyannis, MA;  
K13UT Minneapolis, MN; W34AE Eau  
Claire, WI; W54AJ La Crosse, WI.

## AMERICAN TRANSLATOR DEVELOP- MENT INC.

Low Power: W46AW Melbourne, FL; W62BQ  
Oxford, MS; W64AY Oxford, MS; W68CA  
Oxford, MS.

## AMERICAN TV NETWORK INC.

c/o Dr. Payne  
Box 1211  
Glendale, CA 91029  
Low Power: K39BV Quartzsite, AZ; K41CE

Quartzsite, AZ; K43CA Quartzsite, AZ;  
W11BQ Daytona Beach, FL.

#### AMOS COMMUNICATIONS INC.

Box 150  
911 Vandemark Rd.  
Sidney, OH 45367  
Low Power: W03AR Lima, OH.

#### ANAOARKO PUBLISHING CO.

117-119 E. Broadway  
Anadarko, OK 73005  
Low Power: K19AX Sicks, OK.

#### EDWARD F. ANGLIN

Box 157-A  
Rte. 1  
Negaunee, MI 49866  
Low Power: K04NF Springdale, AR; K07TN  
Springdale, AR; W17AF Escanaba, MI;  
W19AN Escanaba, MI; W23AE Escanaba,  
MI; W27AI Escanaba, MI.

#### THELMA W. ANGLIN

16 Starling Ave.  
Martinsville, VA 24115  
Low Power: W36AH Halls Spur, GA; W38AI  
Halls Spur, GA; W40AC Sessoms, GA;  
W53AI Hope Mills, NC; W56BZ Mud Castle,  
NC; W53AK Branchville, SC; W558B  
Branchville, SC; W39AO Traffic, VA.

#### ANIMAS MINORITY BCSTRS. INC.

6606 Sunset Blvd.  
Los Angeles, CA 90028  
Low Power: K31BK Farmington, NM.

#### APPLIED COMMUNICATIONS TECHNOLOGIES

Box 200  
Roslyn, NY 11576

##### Officers:

Angela Shaw DeCock, pres.  
Thomas J. Morrison III, v.p.

##### Principals:

Angela S. DeCock, 90%.  
Low Power: W67BC Mobile, AL; K67EI Baton  
Rouge, LA; W59BA Jackson, MS.

#### ARIZONA CHRISTIAN TELEVISION SYSTEM INC.

Box 39  
Phoenix, AZ 85001  
Phone: 602-264-3939

##### Officer:

LeRoy Stevens, pres.

##### Principal:

American Christian Television System Inc.  
Low Power: K39BI Phoenix, AZ.

#### ELLEN M. ARMSTRONG

7600 Potomac Fall Rd.  
McLean, VA 22102  
Low Power: K120B St. Anthony, ID; K03GT  
Twin Falls, ID; K05IX Twin Falls, ID.  
Full Power Stations: CPs for KKVI, Ch. 35,  
Twin Falls, ID; KJVI, Ch. 2, Jackson, WY.  
Other interests: For other LPTV interests see  
Ambassador Media Corp.

Represented (engineering): A. D. Ring &  
Assoc. P.C.  
Represented (legal): Harmel & Park.

#### WILLIAM L. ARMSTRONG III

7600 Potomac Fall Rd.  
McLean, VA 22102  
Low Power: K13VI Blackfoot, ID; K07UL  
Burley, ID; K120E Firth-Basalt, ID; K12NZ  
Idaho Falls, ID; K08KV Jerome, ID; K02NO  
Rupert, ID; K13VJ Shelley, ID.  
Full Power Stations: CPs for KKVI, Ch. 35,  
Twin Falls, ID; KJVI, Ch. 2, Jackson, WY.  
Other interests: The Armstrongs own 45%  
each of KPVI(TV) Pocatello, ID; WY; have  
interest in KEZW(AM) Aurora, CO. For

other LPTV interests see Ambassador  
Media Corp.

#### ARTESIAN MINORITY BCSTG. INC.

No. 104  
23642 Calabasas Rd.  
Calabasas, CA 91302  
Low Power: K25BW Galvin, WA.  
Other interests: See Ponyland Bcstg.

#### ARTHUR C. BROAOBOOKS & ASSOC.

Rte. 4  
Dublin, GA 31021  
Low Power: W04CD Dublin, GA.

#### ATN OF PITTSBURGH

Suite 104  
23642 Calabasas Rd.  
Calabasas, CA 91302  
Low Power: W29AH Pittsburgh, PA.  
Other interests: See Ponyland Bcstg.

#### ATLANTIC & CARIBBEAN COMMUNICATIONS

Box 1  
Executive Office Center  
Hilton Head, SC 29928  
Low Power: W35AE Macon, GA.

#### AUSTIN TELEVISION

7007 S I-35  
Oklahoma City, OK 73149  
Low Power: K30CE Austin, TX.

#### AVN INC.

2827 Central Ave.  
Augusta, GA 30909  
Phone: 404-736-6700

##### Principal:

Jeremy M. Coghlan, pres.  
Low Power: W67BE Augusta, GA.

#### B & B PRODUCTIONS INC.

1700 Duncan St.  
Pampa, TX 79065  
Low Power: K69FF Plainview, TX.

#### BABY BOOM BCSTG. CO.

11878 Grange Ave.  
Los Angeles, CA 90025

##### Officers:

Lawrence Rogow,  
Garry Spire.

##### Principal:

Response Bcstg. Corp.  
Low Power: K44BU Eureka, CA; K35BP  
Redding, CA; K54CW Arnes, IA.  
Other interests: See Ponyland Bcstg. Co.

#### BACA COUNTY

Box 116  
Springfield, CO 81073  
Low Power: K60DP Springfield, CO.

#### CHARLES E. BACA JR.

Low Power: W65BR Pensacola, FL; W36AM  
Memphis, TN; W49AJ Memphis, TN.

#### BAKER COUNTY FAMILY TELEVISION

Box 1002  
Glen St. Mary, FL 32087  
Low Power: W28AK MacClenny, FL.

#### BARRETT, OUNN & RAY

217 Second Ave. N.  
Nashville, TN 37201

##### Principals:

George E. Barrett, 33.3%.  
Edward C. Dunn, 33.3%.  
Charles R. Ray, 33.3%.  
Low Power: W16AB Piedmont, AL; K25AO  
Eldon, IA; K38AX Eldon, IA; W26AC  
Kerhonkson, NY; W17AJ Rarden/Lucasville,  
OH.

#### HOWARD P. BATIE

631 Madison St.  
Clarksville, TN 37040  
Phone: 615-645-2650  
Low Power: W33AO Clarksville, TN; W60BH  
Clarksville, TN.

#### BAXTER BCSTG. INC.

**Principals:**  
Mercedes E. B. Riley, pres., 50%.  
Carl N. Pitts, v.p., 12.5%.  
Edward N. Riley, secy.-treas., 12.5%.  
Charles P. Hurst, 12.5%.  
Bobby G. Crawford, 12.5%.  
Low Power: K43AJ Mountain Home, AR.  
Other interests: Riley has 50% interest in  
Flippin TV Cable Co., cable TV operator in  
Flippin, AR.  
Represented (engineering): E. Harold Munn  
Jr. & Assoc. Inc.

#### N. JEAN BAZ

Box 177  
Jamestown, TN 38556  
Low Power: W63BC Jamestown, TN.

#### BEACH BCSTG.

Suite 9  
3590 S. 60 Ave.  
Hollywood, FL 33023  
Low Power: W598B Fort Myers, FL; W47AL  
Orlando, FL.

#### BELL PRESS INC.

120 W. 3rd St. S  
Ladysmith, WI 54848  
Phone: 715-532-5591

##### Officers:

Donald L. Bell, pres.  
Audrey M. Bell, v.p.  
James L. Bell, secy.-treas.  
Low Power: K06AS Ladysmith, WI.

#### BELVIDERE DAILY REPUBLICAN CO.

401 Whitney Blvd.  
Belvidere, IL 61008  
Low Power: W46AS Belvidere, IL.

#### YING HUA BENNS

103 Averill St.  
Lookout Mountain, TN 37350  
Low Power: W39AW Chattanooga, TN.  
Full Power Station: Has interest in WFLI-TV  
Cleveland, TN.

#### BENNY CARLE BCSTG.

Box 1316  
201 N. Pine St.  
Florence, AL 35631  
Phone: 205-764-1240

##### Officer:

Benny Carle, pres.  
Low Power: W03AW Florence, AL; W05BB  
Florence, AL.  
Other interests: Owns WBCF(AM) Florence,  
AL; owns & operates music syndication co.

#### BENTON COMMUNITY TELEVISION INC.

134 Woodland Rd.  
Lansing, KS 66043  
Low Power: K08KH Mound City, MO; K13TY  
Mound City, MO.

#### HOWARD O. BERKLEY III

Box 361  
Star Rte. 4  
Blanco, TX 78606  
Low Power: K21AZ Telluride, CO; K40AS  
Topeka, KS; K32AM Kansas City, MO;  
K45BC Mitchell, SD.

#### BIG D TV

Low Power: K23BA Delta Junction, AK;  
K35BA Delta Junction, AK.

#### CHARLES BILLINGS

5838 Woodhaven Circle  
Fayetteville, NC 28301  
Low Power: W58AZ Raleigh, NC.

#### BITTERROOT VALLEY PUBLIC TELEVISION

Box 588  
Hamilton, MT 59840  
Phone: 406-961-4209

##### Officers:

Bonnie Evans, chmn.  
Claras Pincus, treas.  
Low Power: K21AN Darby, MT; K67EC  
Pinedale, MT.  
Represented (legal): Schwartz, Woods &  
Miller.

#### BJM COMMUNICATIONS

2616 Glenbrook Way  
Bishop, CA 93514  
Low Power: K25CJ Mammoth Lakes, CA;  
K28CC Mammoth Lakes, CA.

#### BLACK COALITION FOR MEDIA OVERSIGHT

2012 Clifton Ave.  
Nashville, TN 37203  
Low Power: K61CO Howard, CO.

#### BLACK MEDIA ASSOCIATES

Box 1603  
Centreville, VA 22020  
Low Power: W60AS Hopkinsville, KY; W68BM  
Hopkinsville, KY; W43AS Pikeville, KY;  
K50CB Carlsbad, NM; K39BU Hobbs, NM;  
W16AM Olean, NY.  
Other interests: See Impact Television Group  
Inc.

#### BLACK ROCK CABLE INC.

3rd & Main  
Beatty, NV 89003  
Low Power: K66DI Pahrump, NV.

#### BLACK WOMEN'S NETWORK OF NJ INC.

354 S. First Ave.  
Mount Vernon, NY 10550  
Low Power: K15CB Glenwood Springs, CO;  
K23BW Many, LA; W55BD Westport,  
MD; K31BQ Redmond, OR.

#### BLACKS DESIRING MEDIA INC.

Box 520  
1024 Main St.  
Livingston, TN 38570  
Phone: 615-823-5633

##### Officer:

Millard V. Oakley, pres.  
Low Power: W30AF Andalusia, AL; W57AY  
Andalusia, AL; K20CE Crossett, AR; K46BC  
Crossett, AR; K52CU Hope, AR; K57EI  
Hope, AR; W32AK Centrailla, IL; W34AA  
Centrailla, IL; K21BO Ottumwa IA; K28AR  
Morgan City, LA; K40BH Fort Leonard  
Wood, MO; K45AT Fort Leonard Wood,  
MO; K53CA Fort Leonard Wood, MO; K15BI  
Scobey, MT; K17BC Scobey, MT; K20AJ  
Scobey, MT; K25BX Scobey, MT; K33AK  
Scobey, MT; K36AS Scobey, MT; K44AS  
Scobey, MT; K46AX Scobey, MT; K49BF  
Scobey, MT; K54BM Scobey, MT; W26AE  
Massena, NY; W42AP Massena, NY;  
W45AE Massena, NY; W47AQ Massena,  
NY; W51AM Massena, NY; K48CS Enid,  
OK; K31BJ Altamont, OR; K41BK Altamont,  
OR; K52AS Altamont/Klamath Falls, OR;  
K33BP Klamath Falls, OR; K49BH Klamath  
Falls, OR; K54CH Klamath Falls, OR;  
W49AM Crossville, TN; K47CU Nacogdoches,  
TX; K56DT Nacogdoches, TX; K52BW

## LPTV Ownership

Pampa, TX; K21BY Logan, UT.

### BLAINE COUNTY PUBLIC TELEVISION INC.

63 Fourth St.  
Chinook, MT 59523  
Low Power: K27CJ Harlem, MT.

### BLAKSLEE JUNCTION MINORITY BCSTG. INC.

23642 Calabasas Rd.  
Calabasas, CA 91302  
Low Power: K47CN Centralia, WA.  
Other interests: See Ponyland Bcstg.

### ELLEN BLOOM

6189 Granite Reef Rd.  
Scottsdale, AZ 85253  
Low Power: K18CC Phoenix, AZ.

### BONNIE LEE BLUM

3109 Live Oak Dr.  
Brenham, TX 77833  
Low Power: K30CF Brenham, TX; K46BD Brenham, TX.

### BMTC SYSTEMS INC.

Drawer E  
Arab, AL 35016  
Low Power: W11BK Arab, AL.

### BOARD OF REGENTS ON BEHALF OF U. OF FLORIDA

WUFT TV Journalism/Communications Board  
Gainesville, FL 32611  
Low Power: W10BR Gainesville, FL.

### BOGALUSA DAILY NEWS INC.

525 Avenue V.  
Bogalusa, LA 70427  
Low Power: K64CU Bogalusa, LA.

### RICHARD O. BOGNER

603 Cantigue Rock Rd.  
Westbury, NY 11590  
Low Power: 74% of W57BC Mineola, NY;  
W44Ai Plainview-Hicksville, NY.

### BOULDER TV TRANSLATOR ASSOC.

215 N. Madison  
Boulder, MT 59632  
Low Power: K27CD Boulder, MT.

### BOXES TREES INC.

265 S. Main  
Memphis, TN 38105  
Phone: 901-526-2166  
Low Power: W45AH Savannah, GA.

### BRAINERO DAILY DISPATCH

Box D  
215 S. 6th St.  
Brainerd, MN 56401

#### Ownership:

Stauffer Communications Inc.  
Low Power: K02MY Brainerd, MN; K24BM Brainerd, MN.  
Other interests: Stauffer has multiple broadcast & newspaper holdings.

### QUENTIN L. BREEN

1301 Montgomery St.  
San Francisco, CA 94133  
Low Power: K46AR Laramie, WY.

### BREWER COMMUNICATIONS INC.

Box 756  
Okmulgee, OK 74447  
Low Power: K28CJ Okmulgee, OK.

### BROADCAST DATA CORP.

29 Rockwood Place  
Englewood, NJ 07631  
Phone: 201-837-5100

#### Officer:

James E. Lindstrom, sr. v.p.

Low Power: W61BD Muncie, IN; K67DX Shreveport, LA; W58BC Ann Arbor, MI.  
Other interests: Radio, MDS & MMDS holdings.

Represented (sales): Linda J. Solash-Reed.  
Represented (engineering): Bond Associates.  
Represented (legal): Heron, Burchette, Ruckert & Rothwell.

### DAVID E. BROOKS

Box 469  
De Queen, AR 71832  
Low Power: K09UW Shreveport, LA.

### BROOKS BCSTG. INC.

No. 217  
279 S. Beverly Dr.  
Beverly Hills, CA 90212  
Low Power: W61BG Montgomery, AL;  
K2080 Malcolm, NE; K49CA Odessa, TX;  
K46BJ Salt Lake City, UT.

### FREDA A. BROWN

A-704 Airway Circle  
Nashville, TN 37214  
Low Power: K21BV Cody, TX.

### JAMES BROWN

Box 387  
Laurens, SC 29360  
Low Power: W23AN Morganton, NC.

### GREGORY V. BROWNING

2712 Andover Rd.  
Florence, SC 29501  
Low Power: W43AQ Columbia, SC.

### BROWNING PUBLIC SCHOOLS

129 First Ave. SE  
Browning, MT 59417  
Low Power: K55FE Browning, MT.

### BRUCE INDEPENDENT TV INC.

Box 211  
Bruce, MS 38915  
Phone: 601-983-2801

#### Principals:

William E. Morgan, pres., 100%.  
Ann Morgan, secy.-treas.  
Low Power: W07BN Bruce, MS.

### BRYAN PUBLISHING CO.

127 S. Walnut St.  
Bryan, OH 43506  
Phone: 419-636-1111

#### Officer:

Ford Cullis.  
Low Power: W19AF Bryan, OH.  
Other interests: Publishes The Bryan Times,  
Bryan OH.

### JOE F. BRYANT

200 E. Spring St.  
Lebanon, TN 38087  
Phone: 615-244-5142  
Low Power: W11BD Lebanon, TN.  
Full Power Station: WJFB Lebanon, TN.  
Other interests: Bryant owns permittee of WMST(AM), Mount Juliet, TN.

### BTV ASSOCIATES

No. 4-H  
250 E. 65th St.  
New York, NY 10021  
Low Power: K38AV Iowa City, IA; W47AJ Newport, RI.

### BUENAVENTURA

Box 26776  
Albuquerque, NM 87125  
Low Power: K17AK Gallup, NM.

### BULEY TELEVISION

8688 E. Portland  
Scottsdale, AZ 85257  
Low Power: W21AM Tallahassee, FL.

### REED BULLEN

198 N. Main  
Logan, UT 84321  
Low Power: K51CQ Logan, UT.

### JOHN F. BUNKFELDT

10603 Cosby Manor Rd.  
Utica, NY 13502  
Low Power: W22AO Vienna, NY.  
Full Power Station: 25% of WTUV Utica, NY.

### LAURA BURBAGE

No. K-1  
45-535 Luluku Rd.  
Kaneohe, HI 96744  
Low Power: K07UB Honolulu, HI.

### K. SANOOVAL BURKE

Box 2295  
Boulder, CO 80306  
Low Power: W55BE Montgomery, AL; K66CQ O'Neals, CA; K12NI Alamosa, CO; K51BT Hilo, HI; K10MQ Davenport, IA; W618L Haughton, LA; K46CE Lafayette, LA; W61BC Shreveport, LA; W10BD Jackson, MS; K64CL Malcolm, NE; W67BV Buffalo, NY; K14GW Corvallis, OR; K20BL Kernville, TX.

### R. L. BUSH JR.

309 Creekway Dr. NW  
Lenoir, NC 28645  
Phone: 704-728-4200

Low Power: W41AR Lenoir, NC.

Other interests: Bush owns license of WKGX(FM) Lenoir, NC; holds interest in licensees of WMOO(FM) Mobile, AL; WFAI(FM) Fayetteville, NC; application for FM station in Banner Elk, NC.

### BUSSE BCSTG. CORP.

2615 Nicolet Dr.  
Green Bay, WI 54301

#### Principals:

Lawrence A. Busse, pres.-secy., 0.99%.  
Gillett Family Trust, 99.01%.  
George N. Gillett, trustee.  
Low Power: K55DN Ardmore, OK.  
Other interests: See Group Ownership of TV Stations.

### BUTLER UNIVERSITY

Jordan College of Fine Arts  
4600 Sunset Ave.  
Indianapolis, IN 46208  
Phones: 317-283-8000; 317-283-9231

#### Officers:

John G. Johnson, pres.  
Jack Eaton, dean.  
Thomas J. Hegarty, v.p., academics.  
William H. Templeton, v.p., business.  
Low Power: W69BI Indianapolis, IN.  
Full Power Station: WBUU Indianapolis, IN.  
Other interests: Is permittee for WAJC(FM) Indianapolis, IN.

### CABLE SERVICES INC.

P.O. Box 608  
Jamestown, ND 58402  
Low Power: K32AP Windsor, ND.

### CABLE TV INC.

6545 Cecilia Circle  
Minneapolis, MN 55435  
Phone: 612-941-0556

#### Ownership:

Todd Communications.  
Low Power: K21AK Morris, MN.  
Represented (legal): Fly, Shuebruk, Gaguine, Boros & Braun.

### BARRY K. CAGLE

6715 Old Hinkleville Rd.  
Paducah, KY 42001  
Low Power: W10BF Paducah, KY.

### CALIFORNIA-OREGON BROADCASTING INC.

Box 5M  
125 S. Fir  
Medford, OR 97501  
Phone: 503-779-5555

#### Officers:

Patricia C. Smullin, pres.  
Richard Green, v.p.  
Carol Anne Brown, v.p.  
William B. Smullin, secy.  
Patricia D. Smullin, treas.

#### Principals:

William B. Smullin family, 47.05%.  
Patricia C. Smullin, 25.05%.  
Carol Anne Smullin Brown, 25.05%.  
Low Power: K47CP Eureka, CA; K25CI Klamath, CA; K27BH Lake Shastina, CA; K308N Coos Bay, OR.  
Other interests: See Group Ownership of TV Stations.

Represented (sales): Blair Television.  
Represented (engineering): Lohnes & Culver.  
Represented (legal): Pierson, Ball & Dowd.

### JEWEL B. CALLAHAN

702 Circle Dr.  
Broken Bow, OK 74729  
Low Power: K27CH Broken Bow, OK.

### CALLIHAN BCSTG. GROUP INC.

Box 54  
Gunnison, CO 81230  
Phone: 303-641-3290

#### Principal:

Collis M. Callihan.  
Low Power: K38BF Cedaredge, CO; K40AU Cedaredge, CO; K26CI Cortez, CO.

### CALVARY TEMPLE CHURCH INC.

720 Bertling St.  
Cape Girardeau, MO 63701  
Low Power: K14HS Cape Girardeau, MO; K45CA Cape Girardeau, MO; K47CM Cape Girardeau, MO.

### CAMOENTON BCST. GROUP INC.

Box 672  
Rte. No. 1  
Camdenton, MO 65020  
Low Power: K30CA Camdenton, MO; K43CD Camdenton, MO; K54CS Camdenton, MO.

### MARILYN CAMERON

210 Rosline Ave.  
Beaumont, TX 77707  
Low Power: K1880 Fort Leonard Wood, MO.

### CANNAN COMMUNICATIONS INC.

Box 1224  
Wichita Falls, TX 76307  
Phone: 817-322-3252

#### Officers:

Darold A. Cannan Jr., pres.-treas.  
Raymond E. Poindexter, v.p.

#### Principals:

Darold A. Cannan Jr., 68.18%.  
Raymond E. Poindexter, 9.10%.  
Joe N. Sherrill Jr., 4.54%.  
W. W. Hamilton, 13.64%.  
Joe N. Prothro, 4.54%.  
Low Power: K45BF Clovis, NM.  
Full Power Stations: KAMR-TV Amarillo, TX; 41.83% of KBVO-TV Austin, TX.  
Represented (sales): Blair Television.  
Represented (engineering): Cohen, Dippell & Everist, P.C.  
Represented (legal): Hogan & Hartson.

### MANUEL A. CANTU

Low Power: W12BW Perry, FL; W09BP Port St. Joe, FL; W07BW Dublin, GA.

### CAPE VIDEO NETWORK

29 Bassett Lane



Hyannis, MA 02601  
Phone: 617-775-4242

**Principal:**  
Donald P. Moore.  
Low Power: W67BA Dennis, MA.  
Represented (sales): Ben Emery.  
Represented (engineering): Chris Taylor.  
Represented (legal): Arter & Hadden.

**CAPITAL CITY TELECASTING INC.**  
No. 750  
2021 L St. NW  
Washington, DC 20036  
Low Power: W58BF Westerville, OH.

**CAPITOL BCSTG. CO. INC.**  
Box 12800  
711 Hillsborough St.  
Raleigh, NC 27605

**Principals:**  
James F. Goodman, pres. & chief exec. officer. 65.56%.  
Raymond F. Goodman III, 31.13%.  
Frank U. Fletcher, 2.32%.  
Low Power: W26AM Charlotte, NC; W19AV Fayetteville, NC; W42AR Greensboro, NC; W63BE Raleigh, NC.  
Other interests: See Group Ownership of TV Stations.

**CARLIN TELEVISION DISTRICT**  
Box 787  
Carlin, NV 89822  
Low Power: K30CD Carlin, NV; K35BR Carlin, NV.

**CARTER BCSTG. CORP.**  
312 Stuart St.  
Boston, MA 02116  
Phone: 617-423-0214

**Principals:**  
Kenneth R. Carberry, pres., 100%.  
Lorayne Carberry, v.p.  
Joyce C. Scott, secy.  
Dale O'Hayer, treas.  
Low Power: K48CD Flagstaff, AZ; W34AD Key West, FL; W05AX Cape May, NJ.  
Other interests: CBC is licensee of WROL(AM) Boston, MA; WACE(AM) Chicopee, MA; WLOB(AM) Portland, ME; WRUM(AM) & WWMR-FM Rumford, ME & WRIB(AM) Providence, RI.  
Represented (legal): Haley, Bader & Potts.

**CASEY TELECOMMUNICATIONS CORP.**  
No. 306  
14605 N. Airport Dr.  
Scottsdale, AZ 85260  
Low Power: K69FM South Phoenix, AZ; K38CB Honolulu, HI.

**JOSE CASTELLANOS**  
3417 E. Yale  
Phoenix, AZ 85009  
Low Power: K57DY Anchorage, AK; K468N Fort Dodge, IA.

**CATHEORAL COMMUNICATIONS**  
3908 W. River Rd.  
Davenport, IA 52802  
Low Power: K52CN Davenport, IA.

**CATHOLIC VIEWS BROADCASTS INC.**  
86 Riverside Dr.  
New York, NY 10024  
Low Power: W52AD Memphis, TN.

**CBC TV**  
4004 N. 55th Dr.  
Phoenix, AZ 85031  
Low Power: K04NJ Fresno, CA; K42BZ

Bozeman, MT; K67DT Carrington, ND.

**CENTER BCSTG. CORP. OF NEW HAMPSHIRE**  
81 North State Rd.  
Concord, NH 03301  
Low Power: W39AR Concord, NH; W13BG Nashua, NH; W33AK Nashua, NH.

**CENTRAL CALIFORNIA BCSTRS. INC.**  
3817 N. Chesterbrook Rd.  
Arlington, VA 22207  
Low Power: K05IY Visalia, CA.

**CENTRAL COAST GOOD NEWS INC.**  
No. 104  
23642 Calabasas Rd.  
Calabasas, CA 91302

**Ownership:**  
Response Bcstg. Corp.  
Low Power: K36AL Paso Robles, CA.  
Other interests: See Ponyland Bcstg.

**CENTRAL OHIO ASSOCIATION OF CHRISTIAN BCSTRS.**  
Low Power: W39AQ Marion, OH.

**CENTRAL TEXAS TELEVISION**  
Box 12818  
Houston, TX 77017  
**Principal:**  
William E. Powell.  
Low Power: K32AN Ellinger, TX; K16AH Kerrville, TX; K44AN Victoria, TX.

**CENTRAL WYOMING COLLEGE**  
2660 Peck Ave.  
Riverton, WY 82501  
**Officer:**  
Dr. Edward Donovan.  
Low Power: K50BL Jackson, WY; K22BK Rock Springs, WY; K26BE Sheridan, WY.  
Full Power Station: KCWC-TV Lander-Riverton, WY.

**CFF PROPERTIES INC.**  
Box 5111  
Lakeland, FL 33807  
Phone: 813-644-0261  
**Officer:**  
Nathan Price, pres.  
Low Power: W24AA Fort Myers, FL; W15AG Live Oak, FL; W69AX Perry, FL; W53HI Valdosta, GA.  
Other interests: See listings for Lakeland Translator Inc., Perry Translator Inc. & Jacksonville Translator Inc.

**CHANNEL 13 TELEVISION INC.**  
886 Maple Ave.  
Hartford, CT 06114  
Phone: 203-547-1303

**Principals:**  
Lucio C. Ruzzier, pres. & gen. mgr., 27%.  
Salvatore Minniti, secy., 27%.  
Paul D'Agostino, treas., 27%.  
Low Power: W13BF Hartford, CT.  
Represented (sales): Telemundo Group Inc.  
Represented (engineering): Mullaney Engineering.  
Represented (legal): Cohn & Marks.

**CHANNEL 17 ASSOCIATES LTO.**  
Box C170  
Birmingham, AL 35209  
Phone: 205-345-1117

**Principals:**  
David R. DuBose, pres.-gen. partner, 68.80%.  
Richard G. Brennan, secy.-gen. partner, 11.90%.  
Karen C. Brennan, gen. partner, 10%.  
Low Power: W62BG Birmingham, AL.  
Full Power Station: WDBB Tuscaloosa, AL.  
Represented (sales): Independent TV Sales.  
Represented (engineering): Mullaney Engi-

neering Inc.  
Represented (legal): Mullin, Rhyne, Emmons & Topel, P.C.

**CHANNEL 19 TV CORP.**  
Box 850  
780 Dudley St.  
Dorchester, MA 02125  
Low Power: W19AH Boston, MA.

**CHANNEL AMERICA LPTV HOLDINGS INC.**  
Suite 804  
24 W. 57th St.  
New York, NY 10019  
Phone: 212-262-5353

**Principal:**  
Robert Mauro, pres.  
Low Power: W61AZ New Orleans, LA; W568R Dayton, OH; K65DR Portland, OR.

**CHEROKEE NETWORK**  
Box 9742  
Brea, CA 92622  
Low Power: K14HB Fairbanks, AK; K508X Fort Dodge, IA; K42CB Wichita, KS.

**CHIGNIK LAKE VILLAGE COUNCIL**  
Chignik Lake Community Hall  
Chignik, AK 99502  
Phone: 907-845-2212

**Officers:**  
Johnny Lind, pres.  
Charles Odomin, v.p.  
Nana Takok, secy-treas.  
Low Power: K13RQ Chignik Lake, AK.  
Other address: Lola A. Lind, Lakeview Services, Box 24, Chignik Lake, AK 99502

**CHRIS & JOANN'S BCSTG. CO.**  
Suite 4  
4096 Bridge St.  
Fair Oaks, CA 95628  
Phone: 916-961-6411

**Principals:**  
Chris W. Kidd, managing partner, 50%.  
Joann P. Hotz, 50%.  
Low Power: K17AI Fergus Falls, MN; K28AI Wahpeton, ND.  
Represented (legal): Wilkinson, Knauer, Barker & Quinn.

**CHRISTEL BCSTG. INC.**  
10211 Staples Mill Rd.  
Glen Allen, VA 23060  
Low Power: W02BN Richmond, VA.

**CHRISTENSEN B.C. CO. INC.**  
Box 688  
Humboldt, IA 50548  
Low Power: K34CK Humboldt, IA.

**CHRISTIAN COMMUNICATIONS OF CHICAGOLANO INC.**  
Suite 1100  
1 N. Wacker Dr.  
Chicago, IL 60606  
Phone: 312-977-3838

**Officers:**  
Jerry K. Rose, chmn. & pres.  
Max Ephaim Jr., vice chmn. & v.p.  
Cecil O. Swanson, secy.  
Wilfred P. Severance, treas.

**Principal:**  
Non-profit corp.  
Low Power: W51AF La Salle/Oglesby, IL; W68BR Rockford, IL.

Full Power Station: WCFC-TV Chicago, IL.  
Represented (legal): Fisher, Wayland, Cooper & Leader.

**CHRISTIAN RENEWAL MINISTRIES**  
Box 1218  
Brunswick, GA 31521  
Low Power: W33AL Brunswick, GA.

**CHRISTIAN WORLD NETWORK**  
Low Power: K45AN Tyler, TX.

**CHRISTIANS INCORPORATED FOR CHRIST INC.**  
Box 2400  
Branson, MO 65616  
Low Power: K66CN Harrison, AR; K68CU Springdale, AR; K25BD Branson, MO.

**CHRONOTYPE PUBLISHING CO.**  
Box 30  
28 S. Main St.  
Rice Lake, WI 54868  
Phone: 715-234-1500

**Officers:**  
Warren D. Leary Jr., pres.  
James F. Dorrance Jr., v.p.  
Low Power: W15AB Rice Lake, WI.  
Other interests: CPC publishes weekly Rice Lake Chronotype.  
Represented (engineering): Doug McDonnell.

**CIRCLE TV BOOSTER CLUB INC.**  
Box 6  
Brockway, MT 59214  
Phone: 406-485-3550

**Officers:**  
Dale Bond, pres.  
Edwin Moos, v.p.  
Robert T. Hoover, secy.  
Eugene Schull, treas.  
Low Power: K14AG Circle, MT.

**CITIZEN TELEVISION CORP.**  
735 N. Water St.  
Milwaukee, WI 53202

**Officer:**  
D. J. Trojan, director.  
Low Power: W55AX Mobile, AL; W568J Columbus, OH; W61AT Memphis, TN.

**CITIZENS TELEVISION SYSTEMS INC.**  
c/o Medaille College  
18 Agassiz Circle  
Buffalo, NY 14214  
Phone: 716-884-9228

**Officers:**  
Ralph Nader.  
Joe Page.  
Samuel Simon.  
Low Power: W58AV Buffalo, NY.

**CITY OF GABBS**  
505 Main St.  
Gabbs, MT 89409  
Low Power: K06LW Gabbs, NV.

**PETER CLARK**—See Leonard Walk.

**JACK CLARKE III**  
1 Clarke Dr.  
Conroe, TX 77301  
Low Power: K19BM Ingram, TX; K21BU Ingram, TX.

**CLASSIC VIDEO SYSTEMS**  
Box 4842  
Scottsdale, AZ 85261  
Low Power: K53BP Cortez, CO; K50BT Moscow, ID; K13VE Baton Rouge, LA; K20AI Williston, ND; K50AX Aberdeen, SD; K62CO Spokane, WA.

**CLAY CENTER PUBLISHING CO.**  
Box 519  
805 5th St.  
Clay Center, KS 67432  
Phone: 913-632-2127  
Low Power: K22AN Clay Center, KS.  
Other interests: Publishes The Clay Center Dispatch, Clay Center, KS.

## LPTV Ownership

### CLEAR CHANNEL COMMUNICATIONS INC.

Suite 500  
175 E. Houston St.  
San Antonio, TX 78205  
Phone: 512-734-7308  
Low Power: K69EK Oklahoma City, OK; K28AK College Station, TX; K22BH Corpus Christi, TX; K17BY San Antonio, TX; K62CY Waco, TX.

Other interests: Is licensee of WELI(AM), New Haven, CT, WHAS(AM) & WAMZ(FM), Louisville, KY; WQUE-AM-FM, New Orleans, LA; KTOK(AM) & KJYO(FM), Oklahoma City, KAKC(AM) & KMOD(FM), Tulsa, OK, KPEZ(FM), Austin; KTAM(AM) & KORA(FM), Bryan; KALO(AM) & KHYS(FM), Port Arthur; WOAI(AM) & KAJA(FM), San Antonio, TX.

### CLEAR LAKE TELEVISION

Box 590209  
Houston, TX 77259-0209  
Phone: 713-480-9992

#### Principal:

Roy E. Henderson, owner-pres.  
Low Power: K05IL Clear Lake, TX.  
Represented (engineering): Mullaney Engineering Inc.  
Represented (legal): Shack, Buenzie & Crawford.

### CLEARVISION COMMUNICATIONS

1 Old Orchard Dr.  
Greeneville, TN 37743

#### Principal:

Gregg K. Jones.  
Low Power: W04BY Crystal River, FL; W10AY Peru, IL.

### CLEVELAND NEWSPAPERS INC.

1505 25th St. NW  
Cleveland, TN 37320  
Phone: 615-472-5041

#### Principals:

C. Lee Walls.  
Martha Ann Walls.  
Low Power: W38AH Cookeville, TN.  
Other interests: Publishes the Banner, Cleveland, TN; other newspapers in AL, GA, KS, MS, MO. Walls Newspapers also controls Southern Newspapers Inc., Walls Investment Co., Walls Trusts, all newspaper publishers

### LINDA D. CLEVENGER

Box 44-A  
Rte. 2  
Jefferson City, TN 37760  
Low Power: W19AJ Demopolis, AL; W57BF Florence, AL; W39AG Thomasville, AL; W48AH Thomasville, AL; K20BN Flagstaff, AZ; K268Y Prescott, AZ; K57EH Batesville, AR; K61EG Batesville, AR; K41AN Paragould, AR; K49BN Paragould, AR; K53CR Oroville, CA; W38AR Perry, FL; W568V Tifton, GA; W60AZ Tifton, GA; K21BP Twin Falls, ID; K27AO Twin Falls, ID; W41AL Streator, IL; W54AN Watseka, IL; W51AI Wabash, IN; K25CM Farmington, NM; K29BO Farmington, NM.

### CLINTON DAILY NEWS CO.

Box 489  
522 Avant Ave.  
Clinton, OK 73601  
Phone: 405-323-5151

#### Principal:

Charles E. Engleman.  
Low Power: K06KV Clinton, OK.  
Other interests: Publishes The Clinton Daily News.

### CMM INC.

215 Lantana Dr.  
Crossville, TN 38555

Low Power: K47CK Jonesboro, AR; K34CD Poplar Bluff, MO; W26AH Manteo, NC.

### COAST BCSTG. GROUP INC.

Box 3618  
Sarasota, FL 33578  
Low Power: W24AT Sarasota, FL.

### COLBY-BATES-BOWDOIN EDUCATIONAL TV

1450 Lisbon St.  
Lewiston, ME 04240  
Phone: 207-783-9107

#### Officer:

Robert H. Gardiner, pres.

#### Ownership:

Bates College, 33.33%.  
Colby College, 33.33%.  
Bowdoin College, 33.33%.  
Low Power: W14AB Skowhegan/Madison, ME.  
Other interests: Same group owns WCBB, Augusta, ME. Bates College operates WRBC(FM), Lewiston, ME. Bowdoin College operates WBOR(FM), Brunswick, ME.  
Represented (legal): Tierney & Swift.

### WILLIAM H. COLEMAN

1400 Lucky John  
Park City, UT 84060  
Phone: 801-649-4501  
Low Power: K45AX Park City, UT.

### COLORADO RIVER BCSTG.

Box 2408  
Bullhead, AZ 86430  
Phone: 602-763-8826

#### Principals:

Scott Parker, pres.  
Angela Parker.  
Low Power: K26AQ Bullhead City, AZ.

### COLORADO WEST BCSTG. INC.

1322 1/2 Grand Ave.  
Glenwood Springs, CO 81601  
Low Power: K25AH Glenwood Springs, CO.

### COLUMBIA TELEVISION BCSTRS. INC.

5807 Shakespeare Rd.  
Columbia, SC 29204  
Low Power: W17AE Orangeburg, SC.

### COMMONWEALTH OF KENTUCKY

920 Frederica St.  
Owensboro, KY 42301  
Phone: 502-686-5041  
Low Power: W12BJ Owensboro, KY.  
Ownership: State of Kentucky in conjunction with University of Kentucky & Owensboro Community College

### COMMONWEALTH VENTURE SYSTEMS INC.

Box 1580  
Oliver Emmerich Dr.  
McComb, MS 39648  
Phone: 601-684-4487  
Principal:  
Wyatt Emmerich.  
Low Power: W36AC McComb, MS.

### COMMUNICATING CORP.

1705 H St. NE  
Washington, DC 20006  
Phone: 202-872-6570

#### Officer:

Christopher S. Sargent, pres.  
Low Power: W42AJ Washington, DC.

### COMMUNICATION DYNAMICS

Box 146  
Hwy. 70  
De Queen, AR 71832  
Phone: 501-584-3435  
Low Power: K08KF De Queen, AR.

### COMMUNICATIONS ENGINEERING INC.

3420 Spring Mountain Rd.  
Las Vegas, NV 89102  
Low Power: K55FF Mesquite, NV; K55EW Pahrump, NV.

### COMMUNICATIONS ENTERTAINMENT INC.

Suite 410  
1100 15th Ave. S  
Naples, FL 33940  
Low Power: W30AK Iron Mountain, MI; W35AK Iron Mountain, MI; W65BN Iron Mountain, MI.

### COMMUNICATORS OF CHARLESTON

5773 Wilshire Blvd.  
Los Angeles, CA 90036  
Low Power: W47AP Charleston, SC.

### COMMUNICATORS OF SAVANNAH

5773 Wilshire Blvd.  
Los Angeles, CA 90036  
Low Power: W61BE Savannah, GA.  
Other interests: See Communicators of Charleston.

### COMMUNITY BCSTG. CORP. INC.

1730 Rhode Island Ave.  
Washington, DC 20036  
Low Power: W36AO Palatine, IL; W22AI Clarksdale, MS.

### COMMUNITY BCSTG. SYSTEMS INC.

115 Gilmer St.  
Reidsville, NC 27320  
Low Power: W14AU Reidsville, NC.

### COMMUNITY SERVICE TV CO.

Box 310  
San Bernardino, CA 92402  
Low Power: W67BM Jacksonville, FL.

### COMMUNITY TELEVISION

Box 3787  
16 Starling Ave.  
Martinsville, VA 24115  
Phone: 703-632-9784

#### Principal:

Harry C. Anglin.  
Low Power: K39BW Castle Gardens, CA; W55AY Oak Grove, DE; W17AN Crystal River, FL; W44AL Apple Valley, GA; W30AE Sessoms, GA; W50AT Sessoms, GA; W34AQ Rainswood, VA; W18AO Traffic, VA.  
Other interests: See also listing for Harry Anglin.

### COMMUNITY TV OF VICTORIA

Box 2404  
Victoria, TX 77902  
Phones: 512-578-5555; 713-479-1614

#### Principal:

D. W. Strahan, 100%.  
Low Power: K55CP Victoria, TX.  
Other interests: See listing for D.W. Strahan.

### COMPLEXICABLE

Low Power: W19AI Waycross, GA.

### CONGREGATION OF THE OBLATES VIRGIN

Low Power: W54AA Brockton, MA.

### JAMES CONNELL

Suite 207 A  
357 E. Thomas  
Phoenix, AZ 85012  
Low Power: K30AT Cortez, CO; K69FH Sioux City, IA; K47BA Bellingham, WA.

### CONNER COMMUNICATIONS, A PARTNERSHIP

Redwood Court

### Winchester, KY 40391

Low Power: W23AG Vidalia, GA; W27AH Vidalia, GA; W29AJ Vidalia, GA.

### WILLIAM T. CONNOR

Box 603  
Crossville, TN 38555  
Low Power: W65AY Crossville, TN.

### JEANNE CONRAO

2315 N. Granite Reef  
Scottsdale, AZ 85257  
Low Power: K07UJ Baton Rouge, LA; W12BV Nashville, TN.

### CONTINENTAL SATELLITE CORP.

CBN Center  
Virginia Beach, VA 23463  
Phone: 804-393-2501

#### Ownership:

CBN Continental Broadcasting Network Inc., 100%.  
Low Power: K55EI Omaha, NE; W51AY Rochester, NY; K17BQ Waco, TX; W32BH Lynchburg, VA.  
Other interests: See CBN Continental Bcstg. Network Inc. in Group Ownership of TV Stations.  
Represented (legal): Fisher, Wayland, Cooper & Leader.

### ELIGIO CONTRERAS JR.

1728 Rita Dr. NE  
Albuquerque, NM 87110  
Low Power: W42AN Nashville, TN.

### CONTROL DESIGN SERVICE

2316 S. Encina  
Visalia, CA 93277  
Low Power: K28CI Atwater, CA; W14AZ Glens Falls, NY.

### DR. JOHN R. COOK

2817 Napoleon Ave.  
New Orleans, LA 70115  
Low Power: K14GI Buras, LA.

### COOKE CABLEVISION INC.

221 Oxnard St.  
Woodland Hills, CA 91367  
Phone: 818-713-3800  
Low Power: K16AV Juneau, AK; K20AZ Sitka, AK.

### LORIN A. COSTANZO

Suite A  
714 Dale Ave.  
Vinton, VA 24179  
Low Power: W69BL Roanoke, VA.

### COUNTY OF SAN BERNARDINO

825 E. 3rd St.  
San Bernardino, CA 92415  
Phone: 619-256-6213  
Low Power: K67AZ Daggett, CA; K67BH Morongo Valley, CA.

### COUNTY VISION ASSOC.

Box 295A  
Rte. 4  
Dublin, GA 31021

#### Principals:

Arthur C. Broadbrooks, 90%.  
Norman L. Broadbrooks, 10%.  
Low Power: W53AE Douglas, GA; W58AP McRae, GA; W62BJ Ocala, GA.

### COURIER HERALD PUBLISHING CO. INC.

115 S. Jefferson St.  
Dublin, GA 31021-2449  
Phone: 912-272-5522

#### Principal:

W. E. Lovett.  
Low Power: W42AH Dublin, GA.

Other interests: Publishes The Courier Herald, Dublin, GA.

#### COWBOY JUNCTION BROADCASTING

Box 1  
Star Rte. 1  
Lecanto, FL 32661

**Officers:**  
Buddy Max, pres.  
Low Power: W30AH Lecanto, FL.

#### JIM C. COWSERT

121 Dexter Rd.  
North Little Rock, AR 72116  
Phone: 501-753-5338  
Low Power: K13UW Little Rock, AR.

#### COZZIN COMMUNICATIONS CORP.

1001 Waldo Rd. NE  
Gainesville, FL 32601  
Phone: 904-376-6969

**Principals:**  
Joseph T. Zingale, pres.-secy., 49%.  
Bill Cosby, 51%.  
Low Power: W69AY Alachua, FL; K34BR Festus, MO.  
Other interests: Applicant has interest in applications for AM, FM, LPTV & TV translator stations.

#### CRJ INC.

2040 Major Circle  
Golden Valley, MN 55422  
Low Power: K27BQ Rochester, MN.

#### DAVID ALLEN CRABTREE

No. 70  
1333 New Hampshire Ave. NW  
Washington, DC 20036  
Low Power: W09BN Mayfield, KY; K07SV Alva, OK.

#### JOHN F. CRAVEN III

11196 Pleasant Valley Rd.  
Penn Valley, CA 95946  
Low Power: K60CQ Smith, NV.

#### EARL W. CRAVENS

5722 Williamsburg Dr.  
Norcross, GA 30093  
Low Power: W41AG Andalusia, AL.

#### MARY LOU CRAVENS

5722 Williamsburg Dr.  
Norcross, GA 30093  
Low Power: W138I Brunswick, GA.

#### CREATIVE BROADCAST COMMUNICATIONS

813 N. Summerfield Dr.  
Madison, TN 37115  
Low Power: W45AK East Dublin, GA; K24BZ Coleraine, MN.

#### CRESCENT TV RECEPTION IMPROVEMENT DISTRICT

Box 78  
Joyce, WA 98343  
Low Power: K47BB Joyce, WA.

#### MARCIA L. CRITTENDEN

5020 N. 83rd St.  
Scottsdale, AZ 85253  
Phone: 602-941-3853  
Low Power: W64BE Mobile, AL; K08KR Great Falls, MT.

#### CROSSROADS COMMUNICATIONS CO.

Box 7  
Carpentersville, IL 60110  
Low Power: K31CB Dodge City, KS; K20BM Liberal, KS; K41BY Liberal, KS; K348D McCook, NE; K38BJ McCook, NE; K14GJ North Platte, NE.

#### CRUZE ELECTRONICS

Box 397  
1905 Palo Dr.  
Memphis, TX 79245  
Phone: 806-259-2879

**Principal:**  
Arnold Cruze, 100%.  
Low Power: K62BQ Erick/Sayre/Carter, OK; K44AK Memphis/Lakeview/Estelline, TX.

#### CYNTATION

Low Power: K54CP Amarillo, TX.

#### CONSTANCE DAVIO

4500 46th St. NW  
Washington, DC 20016  
Low Power: K39BQ Carson City, NV.

#### JOHN W. DAVIDSON

Box 1410  
McRae, GA 31055  
Low Power: W65BP McRae, GA.

#### ROBERT L. DAVIS

113 N. Grand  
Houston, MO 65483  
Low Power: K16AR Houston, MO.

#### ASHLEY NORMAN DAVIS JR.

Box 5180  
German Club Rd.  
De Funiak, FL 32433  
Phone: 904-892-4038  
Low Power: W24AM De Funiak Springs, FL.

#### DAY STAR MINISTRIES

102 N. Front St.  
Greenfield, TN 38230  
Low Power: W02BT Sharon-Greenfield, TN.

#### JUANITA T. DE McVERA

2377 Wantagh Blvd.  
Wantagh, NY 11793  
Low Power: K26AF Uvalde, TX.

#### DEFENE

10034 Buchanan  
Stanwood, MI 49346  
Low Power: W52AM Mount Pleasant, MI; W58BA Mount Pleasant, MI.

#### DELMARVA BCST. SERVICE GENERAL PARTNERSHIP

Box 321  
202 Downtown Plaza  
Salisbury, MD 21801  
Phone: 301-742-4747  
Low Power: W27AJ Dover, DE.

#### COLLEEN DEMERY

No. 21  
8750 E. McDonwell  
Scottsdale, AZ 85257  
Low Power: K33BS Billings, MT.

#### DENCO BCSTG. CORP.

Box 5037  
Bend, OR 97701  
Phone: 503-382-5263  
Low Power: K11SE Bend, OR.

#### DENISON NEWSPAPERS INC.

1410 Broadway  
Denison, IA  
Low Power: K33BZ Denison, IA.

#### WARREN E. DENTON JR.

General Delivery  
Penn Laird, VA 22814  
Low Power: W28AL Front Royal, VA; W08CE Norfolk, VA.

#### DESTIN COMMUNITY TELEVISION

16 Starling Ave.  
Martinsville, VA 24115  
Low Power: W57BB Clinton, NC; W52AR Pinehurst, NC.

#### LESTER J. DIETZ

Box 637  
Ukiah, CA 95482  
Phone: 707-462-3747  
Low Power: K61CJ Laytonville/Branscomb/Fort Bragg, CA.

#### BARBARA DILLEY

2910 17th St.  
Boulder, CO 80302  
Low Power: W18AI West Chicago, IL; W69BN Durham, NC; W45AI Greenville, SC.

#### MICHAEL C. DIMICK

Box 321  
RR 4  
Fairfield, IA 52556  
Low Power: W07BZ Orlando, FL; K06LJ Eugene, OR.

#### MORRIS J. DIMSDALE JR.

Low Power: W18AG Live Oak, FL.

#### DIOCESE OF SCRANTON

400 Wyoming Ave.  
Scranton, PA 18503  
Low Power: W41AQ Berwick, PA.

#### DIVERSIFIED COMMUNICATIONS

5 Milk St.  
Portland, ME 04112  
Phone: 207-774-5981

**Officers:**  
Horace A. Hildreth Jr., pres.  
George H. Anderson, pres., broadcast div.  
George J. Gonyar, gen. mgr., Bangor.  
Garry Ritchie, gen. mgr., Scranton.  
Carolyn Catlin, gen. mgr., Gainesville.  
Woodie Webb, gen. mgr., New Bern.  
William Christian, gen. mgr., Florence.

**Principals:**  
Horace A. Hildreth Jr., 8.69%.  
Josephine H. Detmer, 12%.  
Anne H. Russell, 11.22%.  
Heritage Cablevision, 29.71%.  
William B. Russell, 2.37%.  
3 others with less than 2% each.  
Low Power: W46AK St. Pauls, NC.  
Full Power Stations: WCJB Gainesville, FL; WABI-TV-AM & WYOU-FM Bangor, ME; WCTI New Bern, NC; WYOU Scranton & Wilkes-Barre, PA; WPDE-TV Florence, SC.  
Other interests: Diversified is a multiple cable system operator.

Represented (sales): Blair Television; Petry Television.  
Represented (engineering): Cohen, Dippell & Everist, P.C.  
Represented (legal): Dow, Lohnes & Albertson.

#### DOMSAT INC.

Box 7609  
233 Ninth Ave. S  
Naples, FL 33940

**Officers:**  
Robert W. Johnson, pres. & managing dir.  
James E. Merriman, v.p. & dir.  
George E. Metcalf, v.p. & dir.  
Low Power: W46AI Naples, FL; W62BD Minneapolis, MN; K62BS St. Louis, MO.  
Other interests: Merriman & Johnson have interest in Dominion Satellite Network Inc.

#### DONREY INC.

Box 10000  
4850 Ampere Dr.  
Reno, NV 89510  
Phone: 702-786-8880

**Principal:**  
Donald W. Reynolds, pres., 100%.  
Low Power: K58AO Crystal Bay, NV; K26BP Guymon, OK.  
Full Power Station: KOLO-TV Reno, NV.  
Other interests: Has multiple radio & newspa-

per holdings & is multiple cable system operator.

Represented (sales): Blair Television.  
Represented (engineering): Hammet & Edison.  
Represented (legal): Haley, Bader & Potts.

#### DOVE BCSTG. INC.

Box 1616  
Greenville, SC 29602

**Officers:**  
James H. Thompson, pres.  
Joanne Thompson, v.p.  
Fred Cain, secy.  
Joseph Mattsson-Boze.  
Clifford Claeson.  
Low Power: W51AT Georgetown, SC.  
Full Power Stations: Permittees of KUTF, Ch. 32, Salem, OR; WMTT, Ch. 28, Cookeville, TN.

#### PENNY DRUCKER

Box 255  
5275 Hatch Dr.  
Evergreen, CO 80439  
Phone: 303-526-1039  
Low Power: K34BE Juneau, AK; K51CF Grand Junction, CO; K52BS Santa Fe, NM.  
Other interests: Drucker is permittee for Ch. 22 Key West, FL; has interest in application for Ch. 61, Phoenix, AZ; applicant for new FMs in Aspen & Grand Junction, CO; Richmond, VA.

Represented (engineering): Richard L. Vega & Associates.  
Represented (legal): Cole, Raywid & Braverman.

#### DULL KNIFE MEMORIAL COLLEGE INC.

Box 206  
Lame Deer, MT 59043  
Phone: 406-477-6215

**Officers:**  
Art McDonald, pres.  
Joyce Camper, TV mgr.  
Cleveland Little Bear, chief engineer.  
Low Power: K57DF Bimey, MT; K10ML Busby, MT; K05BL Lame Deer, MT.

#### LORENE L. DURAN

3161 W. 54th Ave.  
Denver, CO 80221  
Low Power: K31AP Grand Junction, CO.

#### MORRIS DURNELL

Box 427  
Rural Rte. 1  
Emmetsburg, IA 50536  
Low Power: K45BR Ayrshire, IA; K47BT Ayrshire, IA.

#### DUTCHESS COMMUNITY COLLEGE

Pendell Rd.  
Poughkeepsie, NY 12601  
Phone: 914-471-4500

#### Officer:

Jay Simpson, dir. of telecommunications.  
Low Power: W42AE Poughkeepsie, NY.  
Represented (legal): Schwartz, Woods & Miller.

#### DYERSBURG LOCAL TELEVISION INC.

No. 1 Cherokee Dr.  
Memphis, TN 38111  
Low Power: W22AQ Dyersburg, TN.

#### EAST BUTTE TV CLUB INC.

303 5th St. N  
Shelby, MT 59474

**Officers:**  
Ed Peterschick, v.p.  
Vern Pimley, v.p.  
Low Power: K78AH Chester, MT.

## LPTV Ownership

### EAST TEXAS TELEMEDIA INC.

517 Segoe Rd.  
Madison, WI 53705  
Low Power: K45BT Lufkin, TX.

### EASTERN SATELLITE SERVICES INC.

Box AK  
Humacao, PR 00061  
Low Power: W46AZ San Juan, PR.

### SUSAN EASTON

1941 Hillman  
Belmont, CA 94002  
Low Power: K28CO Cortez, CO; K34BJ  
Pueblo, CO; W56BY Superior, WI.

### EBONITE CORP.

1561 N. Western Ave.  
St. Paul, MN 55117  
Low Power: K65DL Rochester, MN.

### ECHONET CORP.

2500 S. Raritan  
Englewood, CO 80110  
Phone: 303-526-1039

#### Officer:

David Silverman.

#### Principals:

Charles Ergen, pres., 40%.  
David M. Drucker, v.p., 20%.  
Candy M. Ergen, secy.-treas., 40%.  
Low Power: K41CG Anchorage, AK; K288G  
Juneau, AK; W28AG Birmingham, AL;  
K54CQ Fort Collins, CO; K23AX Jamestown,  
ND; K11SF Austin, TX; K13UN Nacogdo-  
ches, TX; K64BT Bellingham, WA; K49AY  
Cheyenne, WY.

Other interests: Echonet has interest in  
KUBD(TV), Denver, CO; is permittee for  
Ch. 20 Billings, MT; is applicant for Ch.  
33, Anchorage, AK; applicant for new FMs  
in Odessa, TX; Jackson, WY.

### EFFINGHAM BROADCASTING CO.

208 W. Jefferson  
Effingham, IL 62401  
Low Power: W33AI Effingham, IL.

### ELBYVISION

Low Power: W07BV Mobile, AL; W08CN  
Pensacola, FL; K45CB Cedar Rapids, IA.

### ELCIO SALGADO & BRUNHILDA SAL- GADO CO.

Box 130-A  
Rte. 1  
Primeria, TX 78550

#### Principals:

Elcio Salgado.  
Brunhilda Salgado.  
Juanita Torres De McVera.  
Low Power: K26AF Uvalde, TX.  
Represented (engineering): Agape TV Media  
(San Benito, TX).

### ELK CITY COMMUNICATIONS

Box 414  
5th & Randall  
Elk City, OK 73648  
Phone: 405-225-1167

#### Officer:

Michael D. Robben, chief engineer.  
Low Power: K02MU Elk City, OK.

### ELKO TELEVISION DISTRICT

Box 456  
Elko, NV 89801

#### Officers:

Stanley Zunino, chmn.  
Richard Macbeth, dir.  
Anna Kirkendall, secy.-treas.  
Low Power: K14AO Elko, NV.

### OAIVIO ELLINGTON

Box 617

Webb, MS 38966  
Phone: 601-375-9212  
Low Power: W08CO Cleveland, MS; W11BU  
Webb, MS.

### PAULINE ELLIS

7 Salgrave Lane  
San Rafael, CA 94901  
Low Power: K07TW Fresno, CA; K56DW  
Cedar Rapids, IA.

### ENERGY ACTION EDUCATIONAL FOUNDATION

2000 P St. NW  
Suite 310  
Washington, DC 20036  
Phone: 202-775-0370  
Low Power: K68CE Seattle, WA.

### STEPHEN G. ENGLAND

Low Power: K05HF Kirksville, MO.

### SANDRA A. ENGLE

8 Pine Lane  
Collings Lakes, NJ 08094  
Low Power: W08CC Hammonon, NJ.

### ENID TV

7007 S. Hwy. 35  
Oklahoma City, OK 73071  
Low Power: K07UA Enid, OK.

### ENTERTAINMENT SYSTEMS INC.

91292 Overseas Hwy.  
Tavemier, FL 33370  
Phone: 305-852-9941

#### Officers:

Michael Paolini, pres.-dir.  
Kimberly Paolini, secy.-treas.-dir.  
Frank N. Merkelin, dir.  
Low Power: W67BJ Savannah, GA.

### GUY S. ERWAY JR.

Box 6032  
Santa Barbara, CA 93160  
Low Power: K268F Goleta, CA.

### ERWIN SCALA BCSTG. CORP.

7432 E. Diamond  
Scottsdale, AZ 85257  
Low Power: K66CY Arroyo Grande, CA;  
K68CT Arroyo Grande, CA.

### F. V. P. NETWORK INC.

Box 390  
Mount Pleasant, TX 75455  
Low Power: K54CB Mount Pleasant, TX.

### R. H. FACKELMAN & THOMAS H. GREEN JR.

State Rd. 535  
Madison, FL 32340  
Low Power: W03AO Madison, FL.

### FAITH PRODUCTIONS

Rte. 5 Miller Lane  
Hardy, AR 72542  
Low Power: K14HO Hardy, AR.

### FAITH THAT PLEASES GOO CHURCH INC.

1386 N. Reagan St.  
San Benito, TX 78586

#### Officers:

Carlos Ortiz, pres.  
John Jacobsen, v.p.  
Aracelis Ortiz, secy.  
Minerva Jacobson, treas.  
Low Power: K10MW Brainerd, MN; K57DB  
Corpus Christi, TX.  
Other interests: C. Ortiz has interest in  
licensee of WUJA(TV) Caguas, PR &  
KMNZ(FM) Oklahoma City, OK. FTPGCI  
owns permittee KUYA, Ch. 22, Galveston,  
TX.

### FALLON COMMUNITY TV INC.

55 W. Williams Ave.  
Fallon, NV 89406  
Municipally owned & operated.  
Low Power: K25AK Fallon, NV.

### FAMILY BCSTG. ENTERPRISES

129 N. E. Main St.  
Rocky Mount, NC 27803  
Phone: 919-985-3447

#### Officer:

Bob Pelletier, gen. mgr.  
Low Power: W67BO Rocky Mount, NC.  
Represented (engineering): Knightridge.  
Represented (legal): Mitchell, Fielstra &  
Assoc., P.C.

### FAMILY BROADCASTING

Suite 113-327  
1960 Kapiolani Blvd.  
Honolulu, HI 96826  
Phone: 808-946-5499

#### Officer:

Arthur Hixson, pres.  
Low Power: K50AP Honolulu, HI.

### FAMILY TELEVISION INC.

Box 841  
Benicia, CA 94510  
Phone: 707-745-1570

#### Principals:

John H. Gayer, pres., 30%.  
Alvin M. Goodwin, v.p.-asst. secy., 10%.  
David J. Beynon, v.p.-asst. treas., 5%.  
Myron H. Milder, v.p., 10%.  
Donald H. Erickson, secy., 10%.  
Clay M. Rogers, treas., 5%.  
M. Edward Baccari, 10%.  
Willard A. Richardson, 10%.  
Ira D. Beynon, 5%.  
Low Power: K34AV Fresno, CA; K33CA  
Merced, CA; K26AW Redding, CA; K34AW  
Yuba City, CA; K27AM Bend, OR; K23BN  
Coos Bay, OR.  
Other interests: Family TV is applicant for  
Ch. 15, Omaha, NE.  
Second address: 8217 Hegseth Court, Fair  
Oaks, CA 95628

### JAMES W. FEASEL

13549 Morse Rd.  
Pataskala, OH 43062  
Low Power: W648G Columbus, OH.

### WENYO FELDMAN

Low Power: W13BN Columbus, OH.

### JOHN FIELD

100 E. 18th Ave.  
Eugene, OR 97401  
Phone: 503-683-2525  
Low Power: K25AS Eugene, OR.  
Represented (sales): Hugh Wallace.

### FIGGIE COMMUNICATIONS

Low Power: W61BH Portland, ME.

### DANIEL F. FINNANE

Nimitz Freeway  
Oakland, CA 94621  
Low Power: W55BI Wausau, WI.

### FIRST BAPTIST CHURCH

18 South Walnut  
Cookeville, TN 38501  
Phone: 615-526-7108  
Low Power: W07BM Cookeville, TN.

### JAMES F. FITZGERALD

839 Harding St.  
Janesville, WI 53545  
Low Power: W59BJ Green Bay, WI.

### 5TV INC.

2020 Allison Lane  
Jeffersonville, IN 47131

#### Officer:

John Smith.  
Low Power: W058A Jeffersonville, IN.

### FLAGSTAFF COMMUNITY TV INC.

11284 Woodcock St.  
Pacoima, CA 91331  
Phone: 213-896-1680

#### Officers:

Rosa Ware, pres.  
James Ware, v.p.  
Titola Payne.  
Low Power: K09SS Flagstaff, AZ.  
Represented (legal): Booker Wade Jr.

### FLOR DE RIO TELEVISION INC.

210 W. 89th St.  
New York, NY 10024  
Low Power: K52AY St. Louis, MO.

### FLORIDA BCSTG. CO.

Box 2314  
Tallahassee, FL 32316  
Phone: 904-224-6141

#### Principals:

Howell Ferguson.  
Bill Ravenell.  
Tim Mowat.  
Low Power: W09BI Tallahassee, FL.

### FOCUS TRANSLATORS INC.

No. 1028  
33 Music Square W.  
Nashville, TN 37203  
Low Power: K17BM The Dalles, OR; W61BJ  
Greenville, SC; K32CK Tyler, TX; K31BR  
Aberdeen, WA.

### JOHN FORSHNER

1206 W. Waugh St.  
Dalton, GA 30720  
Low Power: W43AT Dalton, GA.

### FORSYTH COMMUNITY PUBLIC TELEVISION

Box 1053  
Forsyth, MT 59327  
Low Power: K21CB Forsyth, MT.

### CRAIG L. FOX

1213 Madison St.  
Syracuse, NY 13210  
Low Power: W07CA Cazenovia, NY; W11BP  
Syracuse, NY; W13BU Syracuse, NY;  
W35AQ Syracuse, NY.  
Other interests: See Craig Fox Group in Group  
Ownership of TV Stations.

### FREE STATE BCSTG. INC.

Box 383  
Rte. 1  
Soso, MS 39480  
Low Power: W35AL Biloxi, MS; W55BC  
Louisville, MS; W57BD Louisville, MS.

### FREEMOM WLNE-TV INC.

430 County St.  
New Bedford, MA 02741  
Low Power: W22AR Fall River, MA; W20AH  
New Bedford, MA; W48AE Providence, RI.

### MINERVA R. FRIAS

4209 Fir Ave.  
McAllen, TX 78501-8136  
Low Power: K15BV Uvalde, TX.

### GEORGE FRITZINGER

6735 Yucca St.  
Los Angeles, CA 90028-4691  
Low Power: K58CP Springfield, MO.

### FRONTIER COMMUNITY COMMUNI- CATIONS INC.

722 N. Broadway, 5th Floor  
Oklahoma City, OK 73102

**Principals:**

Frank W. Rees, pres.  
 Kenny Belford, v.p. & chief operating officer.  
 Low Power: K23AD Woodward, OK.  
 Represented (engineering): Hatfield & Dawson.  
 Represented (legal): J. K. Edmondson.

**FRONTIER GULF BCSTG. INC.**

201 Main St.  
 Fort Worth, TX 76102  
 Phone: 817-336-0777  
 Low Power: K55EK Little Rock, AR; W35AJ  
 St. Petersburg, FL; W62BF St. Petersburg,  
 FL; W63BB Atlanta, GA; W39AT Baton  
 Rouge, LA; W20AF New Orleans, LA;  
 K55EN Austin, TX.

**JENNIFER J. FROST & LILIAS J. MORRISON**

Drawer 789  
 11-1/2 Mileport  
 Virginia Dare Trail  
 Nags Head, NC 27959  
 Low Power: W21AJ Live Oak, FL; W47AT  
 Cape Cod, MA; W65BD Cape Cod, MA;  
 W47AI Manteo, NC; W52AN Manteo, NC.

**FULL GOSPEL BUSINESS MEN'S FELLOWSHIP**

Box 2162  
 Salem, OR 97308  
 Phone: 503-364-5227  
 Low Power: W32AC Muncie, IN; K43BV  
 Crowley, LA; W65AS Crowley, LA; K28AW  
 Cando, ND; K17AN Rolette, ND; K20AM  
 Rolette, ND; K25AZ Rolette, ND; K28AW  
 Rolette, ND; K61CC Salem, OR.

**FUTURES TV INC.**

Box 430  
 613 Jackson St.  
 Union City, TN 38261  
 Phone: 901-885-0744

**Principal:**

David Critchlow.  
 Low Power: W33AN, Union City, TN.  
 Other interests: Also owns The Union City  
 Daily Messenger, Union City, TN; The  
 Weakley County Press, Martin, TN.

**G-F-I BCSTG. INC.**

5716 Benton Ave.  
 Edina, MN 55436  
 Low Power: K67EJ Shakopee, MN.

**GAGE TRANSLATOR SYSTEM**

Low Power: K20BR Gage, OK; K188V May,  
 OK; K22BR May, OK.

**GANNETT COMMUNITY TELEVISION INC.**

Lincoln Tower  
 Rochester, NY 14604

**Ownership:**

Gannett Co. Inc.  
 Low Power: K16AD Little Falls, MN.  
 Other interests: Gannett has multiple TV,  
 radio & newspaper interests, see Group  
 Ownership of TV Stations.  
 Represented (engineering): Lohnes & Culver.  
 Represented (legal): Pierson, Ball & Dowd.

**JOSEPH S. & IRENE F. GANS**

217 E. Ninth St.  
 Hazleton, PA 18201  
 Low Power: W47AO Berwick, PA; W24AP  
 Clarks Summit, PA; W26AP Scranton, PA.

**GARCIA BCSTG. ASSOC.**

44-551 Portola  
 Palm Desert, CA 92260  
 Low Power: K51AY Needles, CA.

**EVANGELINA G. GARZA**

Low Power: K28BP Enid, OK.

**ROBERT O. GATHINGS**

6100 Pan American NE  
 Albuquerque, NM 87109  
 Low Power: W24AE Nashville, TN.

**CHARLES F. GAUTHIER**

Low Power: W23AH Lac Du Flambeau, WI;  
 W25AN Lac Du Flambeau, WI; W27AP Lac  
 Du Flambeau, WI.

**GAIVLAN COMMUNICATIONS**

Box 398  
 Gilroy, CA 95020  
 Phone: 408-847-4222

**Principal:**

Frank Calliri, 100%.  
 Low Power: K56BW Tahoe City, CA.  
 Represented (engineering): Hammett & Edison  
 Inc.  
 Represented (legal): Arter & Hadden.

**GENERAL COMMUNICATIONS**

1818 La Plaza  
 Cotati, CA 94928  
 Phone: 707-795-3636

**Principals:**

Florence Lemle, gen. partner.  
 Marc Libarle, gen. partner.  
 Earl Etienne, gen. partner.  
 Low Power: K25AQ Lakeport & Clearlake  
 Oaks, CA.

**GENERIC TELEVISION**

Suite 1104  
 400 N. 96th Ave.  
 Tolleson, AZ 85353  
 Low Power: K30BZ Boise, ID; K34CA  
 Bozeman, MT; K63DN Reno, NV; K27CF  
 Williston, ND; K48BW Aberdeen, SD;  
 K28BO Rapid City, SD; K31BN Rapid City,  
 SD; K52BU Yankton, SD; K11SQ Brownwood,  
 TX; K63DH Nacogdoches, TX; K23CB  
 Rawlins/Carbon, WY; K42BQ Sheridan,  
 WY.

**GEORGE COUNTY TIMES**

Box 238  
 Lucedale, MS 39452

**Officer:**

E. G. Sellers.  
 Low Power: W53HM Beatrice, MS.  
 Other interests: Publishes George County  
 Times (weekly), Lucedale, MS.

**GEORGE E. STARK COMMUNICATIONS**

1626 Newton St. NW  
 Washington, DC 20010  
 Low Power: W19AS Port Royal, SC.

**GEORGIA REGIONAL COMMUNITY TV**

Box 454  
 Athens, GA 30603  
 Phone: 404-543-7993  
 Low Power: W42AO Athens, GA; W22AH  
 Columbus, GA.

**GILLETT COMMUNICATIONS CO.**

Box 4  
 Nashville, TN 37202  
 Phone: 615-292-0045  
 Low Power: K62AK La Jolla, CA.  
 Other interests: See Group Ownership of TV  
 Stations.

**ANGEL F. GINORIO**

BX307  
 Antonio Lopez, No. 117  
 Humacao, PR 00661  
 Low Power: W28AH Arecibo, PR.

**JAN GIRARO**

3615 W. Saguario  
 Phoenix, AZ 85029  
 Low Power: K36BS Hilo, HI; K51BE Corpus  
 Christi, TX.

**MICHAEL GLINTER**

1711 Appletree Lane  
 Fort Mill, NC 29715  
 Low Power: W28AC Charlotte, NC; W13BS  
 Fort Mill, SC; W67BQ Rock Hill, SC.

**GLOBAL VILLAGE VIDEO RESOURCE CENTER**

454 Broome St.  
 New York, NY 10013  
 Phone: 212-925-7751  
 Low Power: K02MK Oroville, CA; W14AG  
 East Hampton, NY; K38CA Abilene, TX;  
 K12NX Bryan, TX; W59AY Madison, WI.

**GOLTRIN ACQUISITION PARTNERSHIP**

3750 Amesbury Rd.  
 Los Angeles, CA 90027  
 Low Power: K18AO Oroville, CA.

**ROSALINDA GONZALEZ**

Box 2143  
 South Padre Island, TX 78597  
 Low Power: K27AS Jonesboro, AR.

**RONALD J. GORDON**

507 Trinity  
 Austin, TX 78701  
 Low Power: K51BX Woodrow, TX.

**ROSALIE W. GRADO**

Box 844  
 Nederland, TX 77627  
 Low Power: K65DM Pecos, TX.

**GRAPHIC SCANNING CORP.**

329 Alfred Ave.  
 Teaneck, NJ 07666  
 Phone: 201-837-5100

**Officers:**

William Wheatley, pres.  
 Robert G. Reed, v.p.  
 Frederick Galland, secy.-treas.  
 Low Power: K69EB Wichita, KS.  
 Represented (engineering): Richard L. Vega  
 & Associates.  
 Represented (legal): Haley, Bader & Potts.

**ROBERT H. GRAY**

57045 Yucca Terrace  
 Yucca Valley, CA 92284  
 Low Power: K20CB Palm Springs, CA.

**GREAT AMERICAN TELEVISION & RADIO CO. INC.**

1718 Young St.  
 Cincinnati, OH 45210  
 Phone: 513-721-1414  
 Low Power: W25AL Oakland Park, FL;  
 W38AG Eau Claire, WI.  
 Other interests: See Group Ownership of TV  
 Stations.

**GREAT OAKS BCSTG. CORP.**

914 N. Foster Dr.  
 Baton Rouge, LA 70806  
 Low Power: W19AW Baton Rouge, LA.

**GREAT SOUTHERN BCSTG. CO. INC.**

1617 Lebanon Rd.  
 Nashville, TN 37210  
 Phone: 615-889-1960  
 Low Power: W11BF Murfreesboro, TN.  
 Represented (legal): Tierney & Swift.

**ROGER O. GREEN**

Box 5067  
 Central Point, OR 97502  
 Low Power: K26CH Medford, OR.

**GREEN HILLS LPTV INC.**

122 E. 8th St.  
 Trenton, MO 64683  
 Phone: 816-359-2212

**Principals:**

William O. Lenhart, pres.

Carolyn G. Lenhart, v.p.

Wendell J. Lenhart, secy.-treas.  
 Low Power: K10LZ Bethany, MO; K42AQ  
 Milan, MO; K35BH Princeton, MO; K12NA  
 Trenton, MO; K18AR Trenton, MO.

**THOMAS H. GREEN JR.—See R. H. Fackelman.**

**GREENBELT TV TRANSLATOR SYSTEM INC.**

Box 272  
 Marshall Peters  
 Wellington, TX 79095  
 Low Power: K27BZ Wellington-Dodson, TX.

**GREENBURGER/ACTON RIGHTS ASSOCIATION**

Low Power: W54AS Fall River, MA.

**GREENLIGHT BCSTG.**

1912 N. Sherry Dr.  
 Atlantic Beach, FL 32233  
 Low Power: W11BT Ocala, FL.

**GRICH BCSTG. CORP.**

Mark Plaza  
 Quaker Rd.  
 Glens Falls, NY 12801  
 Phone: 518-798-8000

**Principal:**

James E. Grich, pres.  
 Low Power: W08CJ Glens Falls, NY.

**OAVO LEE GRIMES**

Suite 5  
 1532 Lone AOK  
 Paducah, KY 42001  
 Low Power: W54AE Paducah, KY.

**GROUP SEVEN COMMUNICATIONS INC.**

Suite 6  
 1930 Mesquite  
 Lake Havasu City, AZ 86403  
 Phone: 602-855-5071

**Officer:**

Maurice W. Coburn, pres.  
 Low Power: K53CJ Ehrenberg, AZ; K36AX  
 Hilltop (Kingman), AZ; K238J Lake Havasu  
 City, AZ.

**GUARANTY BROADCASTING CORP.**

Box 2671  
 Baton Rouge, LA 70801  
 Low Power: K21CG Baton Rouge, LA.

**GULF PUBLISHING CO. INC.**

Box 4567  
 De Buoy Rd.  
 Biloxi, MS 39535-4567  
 Phone: 601-896-2100

**Ownership:**

State-Record Co.  
 Low Power: W48AG Biloxi, MS.  
 Other interests: State-Record publishes The  
 Sun-Herald, Biloxi, MS; newspapers in SC.

**GUNNISON COUNTY METROPOLITAN RECREATION DISTRICT**

Box 1382  
 Gunnison, CO 81230  
 Phone: 303-641-0196

**Officers:**

Frank E. Edlin Jr., pres.  
 Gail C. Allen, dir.  
 Leland Ellis, secy.-treas.  
 Low Power: K02LY Gunnison, CO; K04DH  
 Gunnison, CO.

**GEORGE E. GUNTER**

650 N. Bolton St.  
 Jacksonville, TX 75766  
 Low Power: K38BW Fairfield, TX.

## LPTV Ownership

### DIANA CASTRO HAGEE

8 Sherborne Lane  
San Antonio, TX 78257  
Phone: 512-493-1303  
Low Power: K20BW San Antonio, TX; K33CK  
San Antonio, TX.  
Represented (sales): Bruce C. Staffel Co.

### HALE COMMUNICATIONS INC.

Box 5054  
912 Joshua  
Parker, AZ 85344  
Phone: 602-669-6464

#### Principals:

Gerald Hale, 51%.  
Deborah Hale, 49%.  
Low Power: K02MT Parker, AZ.  
Other interests: Hale has FM applications;  
publishes Arizona Coast magazine.  
Represented (engineering): Morris Courtright.  
Represented (legal): Arent, Fox, Kintner,  
Plotkin & Kahn.

### ROBERT H. HANSON

Box 26327  
Tempe, AZ 85282  
Low Power: K32BK Salt Lake City, UT.

### JOSEPH H. HARPOLE SR.

Box 709  
Union City, TN 38261  
Low Power: W09BM Fulton, KY.

### HARVARD BROADCASTING INC.

Box 541  
Harvard, MA 01451  
Phone: 617-456-8797

#### Principal:

Louis Maisel, pres.  
Low Power: W08CH Hyannis, MA; W10BC  
Springfield, MA; W07CB Philadelphia, PA.

### JOHN F. HASSLER JR.

197 Rancho Rd.  
Sierra Madre, CA 91024  
Low Power: K23CE Sacramento, CA.

### HAWKINS BCSTG. INC.

Box 639  
Marble Falls, TX 78654  
Phone: 512-693-5551  
Low Power: K21BX Marble Falls, TX.

### HE'S THE ONE BCSTG.

300 Mulvaney, D-20  
Knoxville, TN 37915

#### Principal:

R. Allen Sheets Jr.  
Low Power: W17AD Caribou, ME.

### HEARTLAND COMMUNICATIONS INC.

Box 1053  
50 Friendship Pike  
Campbellsville, KY 42716-2853  
Phone: 502-789-1450

#### Principals:

George Owen, pres., 98%.  
Maui Hazel, v.p., 1%.  
James Jackson, v.p., 1%.  
Low Power: W04BP Campbellsville, KY.  
Other interests: Has radio interests.  
Represented (legal): Haley, Bader & Potts.

### HERITAGE BCSTG. CO.

2509 Commercial Dr.  
Auburn Hills, MI 48057  
Low Power: W69CA Hope Mills, NC.

### HIGHLIGHT BCSTG. CO.

263 Shearwater Isle  
Foster City, CA 94404  
Phone: 415-854-6368

#### Principals:

John K. Allen, pres., 10%.  
Jackman Louis Leblanc, v.p., 16%.

Johney Brooks, treas., 10%.  
Low Power: K59DA Wichita, KS; W62BM  
Louisville, KY.

### HIGHLINE'S INSPIRATIONAL SIGNAL TV

16625 First Ave. S.  
Seattle, WA 98148  
Low Power: K03GR Centralia, WA.

### DEANNA HINOJOSA

Box 355  
Mercedes, TX 78570  
Low Power: K15BQ Topeka, KS; K61DS  
Carlsbad, NM.

### RENE HINOJOSA

Box 355  
Mercedes, TX 78550  
Low Power: K19BX Waco, TX.

### HISPANIC BROADCASTING CORP.

Suite 15  
4228 First Ave.  
Tucker, GA 30084  
Low Power: W24AL Atlanta, GA.

### HIXSON TELEVISION LTD.

5841 N. Shore Dr.  
Hixson, TN 37343  
Low Power: W23AL Hixson, TN.

### LEE E. HOLLINGSWORTH

1407 Russell Ave.  
Worland, WY 82401  
Low Power: K15CF Worland, WY.

### DR. STEPHEN HOLLIS

St. Francis Medical Park  
Columbus, GA 31904  
Low Power: W16AF Columbus, GA; W06BG  
Chattanooga, TN.

### HOMBRES ENTERPRISES INC.

1501 N. Navarro  
Victoria, TX 77901  
Low Power: K60DV Victoria, TX.

### HOMETOWN TV

29 N. W. 2nd St.  
Ortonville, MN 56278  
Low Power: K41BQ Clark, SD.

### HOWARD LP TELEVISION INC.

Box 570  
1715 S. Freeman  
Oceanside, CA 92054  
Phone: 614-294-8000  
Low Power: K05IF Hutchinson, KS; K04NI  
Monroe, LA.  
Other interests: See Howard Publications Inc.

### HOWARD PUBLICATIONS INC.

Box 570  
1715 S. Freeman  
Oceanside, CA 92054  
Phone: 614-294-8000

#### Officers:

Robert S. Howard, chmn., Buffalo Bcstg.  
Leslie G. Arries Jr., pres., Buffalo Bcstg.  
Thomas W. Howard, v.p., Buffalo Bcstg.  
Wendell Marshall, secy., Buffalo Bcstg.

#### Principals:

Robert S. Howard, chmn., 63%.  
Wendell Marshall, 18.4%.  
M. T. Deaton, 17.4%.  
John E. Tompkins, 1.2%.  
Low Power: W08BV Columbus, OH.  
Full Power Station: WIVB-TV Buffalo, NY.  
Other interests: Multiple newspaper owner.

### HUMBOLDT COUNTY

Box 391  
Winnemucca, NV 89445  
Low Power: K15AL Winnemucca, NV; K17AJ  
Winnemucca, NV.

### IDEAL AMERICAN TELEVISION INC.

309 W. Broadway  
Fairfield, IA 52556

#### Principal:

Weigel Broadcasting Co.

### IMPACT TELEVISION GROUP INC.

Box 16030  
Centreville, VA 22020

#### Officers:

Richard G. Hutcheson III, chmn.-pres.-treas.  
Gene A. Bechtel, v.p.  
Michael H. Cardozo V, secy.  
Low Power: W53AG Russellville, AL; K25AV  
Paragould, AR; W16AD Valdosta, GA;  
W23AM Laconia, NH; W22AG Olean, NY;  
W38AP Olean, NY; W59BA Goldsboro,  
NC; W62B0 Georgetown, SC; W68BZ  
Myrtle Beach, SC; W46AJ Cookeville, TN;  
K65D0 Sheboygan, WI.

### INDEPENDENT SATELLITE SYSTEM INC.

Box 657  
Searcy, AR 72143  
Low Power: K41AO Searcy, AR; K63CN  
Searcy, AR.

### INDEPENDENT SCHOOL DISTRICT NO. 790

Park Ave. & Main St.  
Eagle Bend, MN 56446  
Low Power: K45AR Eagle Bend, MN.

### INOIAN WELLS VALLEY TV BOOSTER INC.

Box 562  
Ridgecrest, CA 93555  
Phone: 619-939-2433  
Low Power: K14AT China Lake, CA.

### INNER CITY BCSTG. CORP.

Room 303  
801 Second Ave.  
New York, NY 10017  
Low Power: W64BD Montgomery, AL.

### INTERNATIONAL BCST. CONSULTANTS INC.

Suite 260  
8070 Soquel Dr.  
Aptos, CA 95003  
Low Power: K58BS Minneapolis-St. Paul,  
MN; K55EB Spokane, WA.

### INTERNATIONAL BCSTG. NETWORK

Box 73313  
3648 FM 1960 West No. 103  
Houston, TX 77273

#### Principal:

Laura L. Fenton, 49%.  
Low Power: K05IA Huntsville, TX; K31AI  
Huntsville, TX; K02MQ Kerrville, TX;  
K66CA Livingston, TX; K11SI Lufkin, TX;  
K67DU Tyler, TX.

### INTERNATIONAL CULTURAL NETWORK INC.

268 Rumson Rd. NE  
Atlanta, GA 30305  
Low Power: K40BT Las Vegas, NV; W38AK  
Hauppauge, NY; K61OT San Antonio, TX.

### INTERNATIONAL UNION UAW LPTV PROJECT

8000 E. Jefferson Ave.  
Detroit, MI 48214  
Low Power: W59AZ Grand Rapids, MI.

### IOLA REGISTER PUBLISHING CO.

302 S. Washington St.  
Iola, KS 66749  
Phone: 316-365-2111  
Low Power: K35AI Iola, KS.

Other interests: Publishes Iola Register, Iola,  
KS.

### ISLAND TV CORP.

1132 Cortez Ave.  
Burlingame, CA 94010  
Low Power: K39BG Maui, HI.

### JACKSON LOCAL TELEVISION INC.

1 Cherokee Dr.  
Memphis, TN 38111  
Low Power: W32AI Jackson, TN.

### JACKSONVILLE TRANSLATOR INC.

Box 5111  
Lakeland, FL 33807-5111  
Phone: 813-644-0261

#### Principal:

Nathan Price, pres.  
Low Power: W59BC Jacksonville, FL.  
Other interests: Price owns CFF Properties  
Inc., see listing.

### ERIC JACOBSEN

Box 2548  
Rapid City, SD 57709  
Low Power: K22BL Garden City, KS; K22AZ  
Alliance, NE; K20AN Pierre, SD.

### HARLAN L. JACOBSEN

7432 Diamond  
Scottsdale, AZ 85257  
Phone: 602-945-6746  
Low Power: K42CC Sioux Falls, SD; K46CB  
Sioux Falls, SD; K07TC Moab, UT; K09UH  
Moab, UT.  
Other interests: See Localvision.

### BOB JACOBUCCI

5442 S. 48th St.  
Phoenix, AZ 85040  
Low Power: K33AY Idaho Falls, ID.

### JAMAL TV

Suite 506  
11515 Burdine  
Houston, TX 77035  
Low Power: K22BW Fairbanks, AK.

### JEFF DAVIS BCSTRS. INC.

Box 757  
Hazlehurst, GA 31539  
Phone: 912-375-4511

#### Principal:

John Hulet, 100%.  
Low Power: W63AT Hazlehurst, GA.  
Other interests: WVOH-AM-FM, Hazlehurst,  
GA.

### JEFFCO BCSTG.

5442 S. 48th St.  
Phoenix, AZ 85040  
Low Power: K04NL Des Moines, IA; K59DN  
Topeka, KS; K26BU Whitefish, MT; K47BV  
Carrington, ND; K25BE Williston, ND.

### JENNINGS BCSTG. CO. INC.

Drawer 1248  
122 N. Market St.  
Jennings, LA 70546  
Phone: 318-824-2934

#### Officer:

Cloris Bailey, pres.  
Low Power: K13VG Jennings, LA.

### JESUP BCSTG. CORP.

Box 647  
Jesup, GA 31545  
Low Power: W58AX Jesup, GA.

### JLR BCSTG.

No. 61  
640 N. Brea Blvd.  
Brea, CA 92621  
Low Power: K14HE New Orleans, LA.

**JO ANN'S BALLOON BOUTIQUE INC.**  
8304 Seminary Ridge  
Austin, TX 78745  
Low Power: W11BE Grand Rapids, MI;  
W43AK Grand Rapids, MI; W11BH Biloxi,  
MS; K32BG Beeville, TX.

**RODNEY S. JOHNSON**  
Box 420  
Copley Rd., Rte. 1  
Powell Butte, OR 97753  
Phone: 503-548-8700  
Low Power: K42BR Terrebonne, OR; K48BL  
Terrebonne, OR.  
Other interests: Publishes Rancher magazine.

**WILLIAM V. JOHNSON**  
1278 Vista Del Lago  
San Luis Obispo, CA 93401  
Low Power: K62DB Guadalupe, CA.

**RICHARD L. JOLLIFF**  
Low Power: W26AL Marietta, OH.

**JONESBORO TELEVISION ASSOCIATES**  
Box 1603  
Centerville, VA 22020  
Phone: 501-932-4500

**Ownership:**  
Impact Television Group Inc., see listing.  
Low Power: K45AY Jonesboro, AR.

**JOURNAL COMMUNICATIONS INC.**  
333 W. State St.  
Milwaukee, WI 53201  
Low Power: K46BM Las Vegas, NV.

**KAERCHER PUBLICATIONS INC.**  
Box 336  
29 N.W. 2nd St.  
Ortonville, MN 56278  
Phone: 612-839-6163

**Principal:**  
James D. Kaercher, 100%.  
Low Power: K18AK Morris, MN; K35CA  
Ortonville, MN; K398F Milbank, SD; K188M  
Redfield, SD.  
Other interests: Kaercher has interest in  
KDIO(AM), Ortonville, MN; publishes The  
Ortonville Independent, Ortonville, MN  
(weekly).

**DAVID KAHN**  
601-21 Newark St.  
Hoboken, NJ 07030  
Low Power: K33BL Las Vegas, NV.

**DEBRA M. KAMP**  
1024 W. 4th St.  
Eugene, OR 97402  
Low Power: K08KG Miles City, MT; K09ST  
Blackwell, OK; K55EU Midland, TX; K42BK  
Jackson, WY.

**GERALD D. KAMP**  
1204 W. 4th St.  
Eugene, OR 97402  
Low Power: K33BK La Grande, OR.

**KANAB LIONS CLUB**  
156 E 100 St.  
Kanab, UT 84741  
Low Power: K12ND Kanab, UT.

**KATY COMMUNICATIONS INC.**  
853 Dundee Ave.  
Elgin, IL 60120  
Low Power: W45AJ Rockford, IL; W17AR  
Nantucket, MA.

**KAY CEE TELEVISION**  
1260 Lakeview Dr.  
La Habra, CA 90631  
Low Power: K18BC Pierre, SD; K44BI Gillette,  
WY.

**KAYU-TV PARTNERS LTD.**  
Box 8115  
Spokane, WA 99203  
Low Power: K20BZ Sandpoint, ID; K44CK  
Chelan, WA; K09UP Colville, WA.

**KEEKACK BCSTG. INC.**  
Box 82  
Rte. 2  
Dickinson, TX 77539  
Phone: 713-337-4433  
**Officer:**  
Frank H. Camoro, pres.  
Low Power: W11BA Portland, IN; K06LH Iola,  
KS; W07BO Hancock, MI; K28AL Marshall,  
MN; K66CI Norfolk, NE; K08KI Elko, NV;  
K47AR Ely, NV.

**KELCO TELEVISION**  
2137 W. Roberta Ave.  
Fullerton, CA 92633  
Low Power: K30BF Anchorage, AK; W15AI  
Hopkinsville, KY; K24BW Whitefish, MT.

**KENESSEE COMMUNICATIONS SYS-  
TEMS**  
Low Power: W10BJ Hopkinsville, KY.

**KENNEBEC VALLEY TELEVISION INC.**  
10 Common St.  
Waterville, ME 04901

**Officers:**  
Roy Elle, pres.  
Hickam V. Wilson, v.p.  
Ostalkiewicz Clarence, treas.  
Fournier Roland, secy.  
Fournier Joan.  
Williams Judith.  
**Principals:**  
Elie J. Roy, pres., 20%.  
V. Wilson Hickam, v.p., 20%.  
Clarence Ostalkiewicz, treas., 20%.  
Roland G. Fournier, secy., 10%.  
Joan T. Fournier, 10%.  
Judith P. Williams, 20%.  
Low Power: W50AP Steubenville, OH.

**KENNEDY BCSTG.**  
Box 460  
RD 1  
Cogan Station, PA 17728  
Low Power: W07BV Wilkes-Barre, PA;  
W05BG Williamsport, PA.

**GARY M. KENNY**  
Box 817  
Neosho, MO 64850  
Low Power: K32CL Neosho, MO.

**KENT ATWATER COMMUNICATIONS**  
No. 189  
4470 SW Hall St.  
Beaverton, OR 97005  
Low Power: K14HN Hillsboro, OR.

**KENTEL**  
5442 S. 48th St.  
Phoenix, AZ 85040  
Low Power: K43BE Boise, ID; K47AZ Pocatello,  
ID; K24AV Garden City, KS; K42BF White-  
fish, MT; K41AI Carrington, ND; K418M  
Dickinson, ND; K51CS The Dalles, OR;  
K22AO Pierre, SD; K28BU Gillette, WY;  
K21AU Rawlins, WY.

**KENTUCKY AUTHORITY FOR ETV**  
600 Cooper Dr.  
Lexington, KY 40502  
Phone: 606-233-3000  
Low Power: W64AV Hopkinsville, KY.  
Full Power Stations: WKAS Ashland, KY;  
WKGB-TV Bowling Green, KY; WCVN  
Covington, KY; WKZT-TV Elizabethtown,  
KY; WKHA Hazard, KY; WKLE Lexington-  
Richmond, KY; WKMJ Louisville, KY;  
WKMA Madisonville, KY; WKMR More-

head, KY; WKMU Murray-Mayfield, KY;  
WKOH Owensboro, KY; WKON Owenton,  
KY; WKPD Paducah, KY; WKPI Pikeville,  
KY; WKSO Somerset, KY.

**KENTUCKY CENTRAL TELEVISION  
INC.**  
510 Kincaid Towers  
Lexington, KY 40508  
Low Power: W48AT Harrogate, TN.

**KENTUCKY NEW ERA INC.**  
1618 E. 9th St.  
Hopkinsville, KY 42240  
Phone: 502-885-4300  
Low Power: W43AG Hopkinsville, KY.

**LEO KESSELMAN**  
200 Glenridge Ave.  
Los Gatos, CA 95030  
Low Power: K09UY Albuquerque, NM.

**KEZI INC.**  
2225 Coburg Rd.  
Eugene, OR 97401  
**Principal:**  
Carolyn Chambers.  
Low Power: K27CL Coos Bay, OR.

**KIDD COMMUNICATIONS**  
4096 Bridge St., No. 4  
Fair Oaks, CA 95628  
Low Power: K43BX Redding, CA; K25CR  
Sacramento, CA.

**KILLINGTON LTD.**  
Box 330  
Killington Ski Area  
Killington, VT 05751  
Phone: 802-422-3333  
Low Power: W18AE Killington, VT; W35AN  
Killington, VT; W44AN Killington, VT.  
Other interests: Owns ski resort.  
Represented (legal): Brown, Finn & Nietert,  
Chartered.

**TEDFORD E. KIMBELL**  
901 Main St.  
Dallas, TX 75202  
Low Power: K32BZ Jacob Lake, AZ.  
Full Power Station: 50% of permittee of  
KWIV, Ch. 13, Brady, TX.  
Other interests: See T. B. Lanford Estate in  
Group Ownership of TV Stations.

**GEORGE W. KIMBLE**  
Box 1012  
Canandaigua, NY 14424  
Low Power: W24AQ Pottsville, PA; W32AL  
Williamsport, PA.  
Other interests: See Craig Fox Group in Group  
Ownership of TV Stations.

**MONICA KIMBLE**  
3403 W. Lake Rd.  
Canandaigua, NY 14424  
Low Power: W15AL Rochester, NY.

**KINETICATIONS INC.**  
5201 S. Cornell Ave.  
Chicago, IL 60615  
Low Power: W67BU Grand Rapids, MI.

**KING BROADCASTING CO.**  
Box 24525  
333 Dexter Ave. North  
Seattle, WA 98124  
Phone: 206-448-5555

**Officers:**  
Steven A. Clifford, pres. & chief exec. officer.  
Eric S. Bremner, pres., bcstg.

**Principals:**  
Dorothy S. Bullitt, 28.168%.  
Harriet S. Bullitt, 21.008%.  
Priscilla B. Collins, 26.095%.  
Bullitt Foundation, 2.80%.

Josiah Collins, 2.10%.  
Low Power: K21AG Wailuku, HI; K38AS Twin  
Falls, ID; K29AZ Newport, OR.  
Other interests: See Group Ownership of TV  
Stations.

Represented (sales): Blair Television.  
Represented (engineering): Hammitt & Edison.  
Represented (legal): Fletcher, Heald & Hil-  
dreth.

**KINGDOM OF GOD MINISTRIES INC.**  
Box 88400  
Indianapolis, IN 46208  
Phone: 317-283-5800

**Principal:**  
Sister Sue Jenkins, SFCC.  
Low Power: W31AL Indianapolis, IN.

**KMTR INC.**  
Box 7308  
Eugene, OR 97401  
Phone: 503-746-1600

**Principals:**  
Hugh E. Davis, chmn., 15.85%.  
Lorraine M. Davis Trust, 14.66%.  
Robert A. Paisley, 17.28%.  
Robert W. Davis, pres., 8.43%.  
Robert W. Strausz, 7.24%.  
Lee Semon, 7.21%.  
Eugene L. Shields, 5.40%.  
Richard G. Picatti, secy-treas., 5.25%.  
Donald S. Picatti, 5.25%.  
Low Power: K46AS Coos Bay, OR; K31AE  
Roseburg, OR; K19AD Tri-City/Riddle/  
Canyonville, OR.  
Other interests: KMTR-TV Eugene, OR.  
Represented (sales): Seitel Inc.; Northwest  
TV Sales (regional).  
Represented (engineering): Hatfield & Dawson.  
Represented (legal): Haley, Bader & Potts.

**KNOXVILLE COMMUNITY BCSTG.  
INC.**  
Box 740  
Martel Rd.  
Lenoir City, TN 37771

**Officers:**  
Hugh T. Statum, pres.  
James M. Robinson, v.p.  
Stan Porter, secy.-treas.  
Low Power: W29AN Lenoir City, TN; W38AQ  
Lenoir City, TN; W68BW Lenoir City, TN.

**KNZA BCSTG. INC.**  
Box 104  
Hiawatha, KS 66434  
Low Power: K468O Falls City, NE.

**RICHARD E. KOENIG**  
Box 123  
Rte. 1  
Rocheport, MO 65279  
Low Power: K11SN Columbia, MO.

**KOUS-TV INC.**  
Drawer D  
Hardin, MT 59034  
Phone: 406-665-3320  
Low Power: K258P Billings, MT; K19AC  
Glasgow, MT; K17AD Lewistown, MT;  
K05HL La Grande, OR; K15AD Cody, WY;  
K16AE Gillette, WY.

Other interests: For ownership & other  
interests, see KOUS-TV Hardin-Billings,  
MT.

**STEPHAN M. KRAMER**  
10500 Bighorn Trail  
McKinney, TX 75069  
Low Power: K26CG Blanco, TX.

**KSN COMMUNITY SERVICES**  
Box 333  
Wichita, KS 67201

# LPTV Ownership

## Ownership:

Standard Corp.  
Low Power: K51AW Independence, KS.  
Other interests: See also KUTV Inc.

## KTUL TELEVISION INC.

Box 8  
Tulsa, OK 74101

## Ownership:

Allbritton Communications.  
Low Power: K56CS Ponca City, OK.  
Other interests: See Allbritton Communications in Group Ownership of TV Stations.

## KUSK INC.

Suite 445  
1616 E. Indian School Rd.  
Phoenix, AZ 85016  
Phone: 602-234-2727

## Principal:

William H. Sauro, 68%.  
Low Power: K27AN Phoenix, AZ.  
Other interests: KUSK(TV), Prescott.  
Represented (sales): Mutual Telesales Inc.  
Represented (engineering): Hammitt & Edison.  
Represented (legal): Cohn & Marks.

## KUTV INC.

2185 South 3600 West  
Salt Lake City, UT 84119  
Phone: 801-973-3000

## Officers:

Jeff Hatch, pres.  
Blaine V. Glasmann Jr., secy.

## Ownership:

The Standard Corp., 80%.  
Communications Investment Corp., 20%.  
Low Power: K64BO Delta/rural Millard County, UT; K43AE Myton/rural Duchesne County, UT.

Other interests: Owns KUTV(TV), KALL(AM) & KLCY-FM, Salt Lake City, UT; TV translators in CO, UT & WY.

Represented (legal): Haley, Bader & Potts.

## KXLY TELEVISION

W. 500 Boone Ave.  
Spokane, WA 99201  
Phone: 509-328-9084

## Officer:

Don Pope, dir. of engineering, KXLY-TV.

## Ownership:

Evening Telegram Co., 100%.  
Low Power: K30AJ Wenatchee/East Wenatchee, WA.  
Other interests: Evening Telegram Co. owns KXLY-TV, Spokane, WA.

## ROBERT O. KYMALA

13141 E. 44th St.  
Tulsa, OK 74134  
Low Power: K43CJ Mountain Home, AR; K33CO Rapid City, SD; W17AS Knoxville, TN.

## L & O TRANSLATOR SYSTEM INC.

Box 87  
Lipscomb, TX 79056  
Low Power: K47BP Booker, TX.

## LAKE HAVASU CHRISTIAN TV

510 N. Acoma Blvd.  
Lake Havasu City, AZ 86403  
Phone: 602-453-2588  
Low Power: K25AL Lake Havasu City, AZ.  
Other interests: Affiliated with KNLB(FM), Lake Havasu City.

## LAKELAND TRANSLATOR INC.

Box 5111  
Lakeland, FL 33811

## Principal:

Nathan A. Price, pres.  
Low Power: W14AC Lakeland, FL.

Other interests: Price owns CFF Properties Inc., see listing.

## LAKES PUBLISHING CO. INC.

Box 826  
503 Washington Ave.  
Detroit Lakes, MN 56501  
Phone: 218-847-3151

## Principals:

J. Alan Cramer, 51%.  
John R. Meyer, 49%.  
Low Power: K03GB Detroit Lakes, MN.  
Other interests: LPC publishes The Tribune & The Becker County Record, Detroit Lakes weeklies.

## JACQUELINE LaLANNE

Low Power: K41CD Eugene, OR.

## LAMARCA COMMUNITY TV

115 E. 57th St.  
New York, NY 10022  
Low Power: W40AG Rochester, NY.

## DANIEL LAMAUTE

41 Hamilton Terrace  
New York, NY 10031  
Phone: 212-370-1301  
Low Power: K52BK Honolulu, HI.

## LAND O LAKES SUPERSTATION INC.

c/o Violet Becker  
Land O Lakes, WI 54540  
Low Power: W16AC Land O Lakes, WI.

## LANDER COUNTY GENERAL IMPROVEMENT DISTRICT NO. 1

Lander County Courthouse  
Battle Mountain, NV 89820  
Low Power: K32CA Battle Mountain, NV.

## JEREMY O. LANSMAN

Box 240-467  
Anchorage, AK 99524  
Phone: 907-345-2630  
Low Power: K08LV Sallinas, CA.

## LATIN AMERICAN TELEVISION LTD.

6350 W. Freeway  
Fort Worth, TX 76150  
Low Power: W51AR Tifton, GA; K05IM Wichita, KS; K30AQ Morgan City, LA.

## LAWSCO BCSTG. GROUP

2606 Austin Court  
Wenatchee, WA 98801  
Low Power: K27CE Fairbanks, AK.

## HECTOR LEAL

178 W. Robertson  
San Benito, TX 78586  
Low Power: W27AG Waycross, GA; K24AL St. George, UT.

## LEBANON ACTS

311 N. Madison  
Lebanon, MO 65536  
Low Power: K59DK Lebanon, MO; K61EE Lebanon, MO.

## LEBANON BCSTG. CO.

Box 1270  
Lebanon, PA 17042  
Low Power: W46AM Lebanon, PA.

## LIBERTY BCSTG. OF NEBRASKA

Suite 902  
941 O St., Terminal Bldg.  
Lincoln, NE 68505  
Phone: 402-476-6115

## Principal:

Stephen G. Kafka, 100%.  
Low Power: K61CU Lincoln, NE.  
Other interests: Kafka has interest in new FM in Aspen, CO.

Represented (legal): Arent, Fox, Kintner, Plotkin & Kahn.

## LINCOLN MEMORIAL U.

Hwy. 25 E  
Harrogate, TN 37752

## Officers:

Harold M. Finley, chmn.  
Glyn R. Phillips, vice-chmn.  
Sam A. Mars Jr., vice-chmn.  
Glen Claiborne, vice-chmn.  
Gary J. Burchett, pres.  
David R. Black, exec. v.p.  
E. Oscar Robertson, secy.  
Marion Alexander, treas.  
Low Power: W14AQ Harrogate, TN; W18AN Harrogate, TN.  
Other interests: LMU is applicant for new FM in Harrogate, TN.

## LOCAL BCSTG. CORP.

4450 Echo Rd.  
Bloomfield Hills, MI 48013  
Low Power: W39AV Dayton, OH.

## LOCAL COMMUNICATIONS

5918 Welbom Dr.  
Wood Acres, MD 20816  
Low Power: W19AM Bedford, IN; W34AN Muncie, IN; W33AM Hyannis, MA; W62BI Roanoke Rapids, NC; W14AY St. Johnsbury, VT.

## LOCAL SERVICE TELEVISION INC.

509 W. Wisconsin Ave.  
Milwaukee, WI 53203  
Low Power: W13BE Chicago, IL; W69BH Evansville, IN; K62DG Lubbock, TX; W08BY Milwaukee, WI.

## LOCAL SIGHTS & SOUNDS INC.

Box 81  
Jacksonville, NC 25841  
Low Power: W69BZ Jacksonville, NC.

## LOCAL TELEVISION ASSOCIATION INC.

Box 1143  
Beaufort, NC 28516  
Low Power: W64AZ Kinston, NC; W51AX Washington, NC.  
Represented (legal): Fisher, Wayland, Cooper & Leader.

## LOCAL TELEVISION SYSTEMS INC.

Suite 610  
2100 M St. NW  
Washington, DC 20037  
Phone: 202-296-4800

## Principals:

Elyse G. Wander, 10%.  
George R. Borsari, 5%.  
Stewart M. Elsberg, ltd. partner.  
Low Power: W51AL Ocean City, MD.

## LOCALVISION

7432 E. Diamond  
Scottsdale, AZ 85257

## Principal:

Harlan L. Jacobsen, 100%.  
Low Power: K24BS Bullhead City, AZ; K59CZ Denison, IA; K59DE Estherville, IA; K23BL Dodge City, KS; K26AV Garden City, KS; K05IG Alliance, NE; K21AV Columbus, NE; K33AS Columbus, NE; K53BX Scottsbluff, NE; K59CU Coos Bay, OR; K63DO Coos Bay, OR; K28AN Fort Pierre, SD; K28AM Mitchell, SD; K42CC Sioux Falls, SD; K62CN Yankton, SD; K53DC Paris, TX; K61CZ San Angelo, TX; K11RU Moab, UT; K13UI Moab, UT; K20BE Moab, UT; K52BN Moab, UT; K21BA Roosevelt, UT; K23AW Roosevelt, UT; K32AT Roosevelt, UT; K34AS Roosevelt, UT; K40AX Roosevelt, UT; K4280 Roosevelt, UT; K50BH Roosevelt, UT; K468E Sheridan, WY.

Other Interests: See listing for Harlan L. Jacobsen.

## ARIKE LOGAN

5132 Garth Ave.  
Los Angeles, CA 90056  
Low Power: K61DW Sacramento, CA.

## LONON BRIDGE BCSTG. INC.

2001 Industrial Blvd.  
Lake Havasu City, AZ 86403  
Phone: 602-855-4098

## Principals:

Lee R. Shoblom, pres.-treas., 100%.  
Denise A. Shoblom, v.p.-secy.  
Low Power: K45AJ Lake Havasu City, AZ.  
Other interests: LBBi is licensee of KFWJ(AM) & KBBC-FM, Lake Havasu City, AZ.  
Represented (legal): Arent, Fox, Kintner, Plotkin & Kahn.

## LOS CEREZOS TELEVISION CO.

Suite 303  
5151 Wisconsin Ave. NW  
Washington, DC 20016  
Phone: 202-686-1400  
Low Power: W14AA Washington, DC; W66BV Detroit, MI.  
Represented (sales): Univision.  
Represented (engineering): Rubin, Bednarek & Associates Inc.  
Represented (legal): Leventhal, Senter & Lerman.

## LOUISIANA TV BCSTG.

Box 2906  
Baton Rouge, LA 70821  
Low Power: K57DI Morgan City, LA.

## LOW POWER TECHNOLOGY INC.

1300 E. 4th  
Austin, TX 78704  
Phone: 512-480-0084

## Principal:

Jeffrey Nightbyrd, pres.  
Low Power: W25AG Indianapolis, IN; K25AN Polk City, IA; K29AH Polk City, IA; K30AM Lawrence, KS; K30AS Columbia, MO; K42AT Columbia, MO; K51BU Roswell, NM; K60BD Wichita Falls, TX; W58AY Charlottesville, VA.  
Other interests: Has radio, MMDS & cellular phone interests.  
Represented (engineering): ATD Engineering Inc.

## ORALIA R. LOZOYA

No. 25 Rio Hondo Village  
Rio Hondo, TX 78583  
Low Power: K11RZ Altus, OK; K08KQ Riverton, WY.

## LPTV AMERICA

No. 2  
137 W. Chapman Ave.  
Fullerton, CA 92632  
Low Power: W05AQ Athens, GA.

## LPTV COMMUNITY COMMUNICATIONS INC.

1310 Wisconsin Ave. S  
Wisconsin Rapids, WI 54494  
Low Power: W35AO Frederic, WI; W50AU Mauston, WI; W52AP Mauston, WI.

## LPTV INC.

Low Power: K56DR Baton Rouge, LA; K65DW Austin, TX.

## LPTV SERVICES

454 Broome St.  
New York, NY 10013  
Low Power: K33BH Springfield, IL; W58BB Albany, NY; K29BL Klamath Falls, OR; K27BR Pampa, TX; W17AG Charleston, WV.



## LTB CABLE SPORTS CORP.

5530 Wisconsin Ave. NW  
Chevy Chase, MD 20815

### Ownership:

Goltrin Communications.  
Other interests: See Group Ownership of TV Stations.

## LUBBOCK TV CORP.

2124 15th St.  
Lubbock, TX 79401  
Low Power: K40AN Lubbock, TX.

## LUPIAN WARREN BARNARD PARTNERSHIP

8691 Echo Dr.  
La Mesa, CA 92041  
Phone: 619-698-7300  
Low Power: K49BV Vista & Oceanside, CA.

## LYON COUNTY

31 S. Main St.  
Yerington, NV 89447  
Low Power: K18BW Yerington, NV.

## M & M COMMUNICATIONS INC.

606 Silvershore Dr.  
Pensacola, FL 32507  
Phone: 904-456-9749

### Officers:

J. McCarthy Miller, pres.  
Low Power: K61DA Little Rock, AR; K02NE Fresno, CA; W38AJ Jacksonville, FL; W68BV Albany, GA; W34AJ Savannah, GA; W51AV Winston-Salem, NC; W61AR Nashville, TN; K67DW San Antonio, TX.

## M & M TELECASTING

5305 Ben Bridge  
Fort Worth, TX 76107

### Principals:

Don Pierson, 50%.  
Mack Mercer, 50%.  
Low Power: K05HP Fort Stockton, TX.  
Other interests: M & M Telecasting owns radio in Brownwood, TX; publishes Central Texas Star magazine.

## M CAPITAL CORP.

Box 328  
Eagle, ID 83616  
Phone: 208-939-0789

### Principals:

Bruce A. Brown, pres.  
Stephen J. Matlock, secy.-treas., 48%.  
Low Power: K63CT Colfax, WA.  
Other interests: MCC is financial consultant on acquisitions, recapitalizations, equipment financing for broadcast & publishing industries.

## OWIGHT R. MAGNUSON

Box 332  
Seymour, TN 37865  
Phone: 615-525-6358  
Low Power: W50AR Knoxville, TN.

## MAINE BROADCASTING SYSTEM

One Congress Square  
Portland, ME 04101  
Phone: 207-772-0181

### Officers:

Mary Rines Thompson, chmn.  
Frederic L. Thompson, pres.  
Bruce C. McGorill, exec. v.p. & chief exec. officer.  
Dale L. Eichom, treas.

### Ownership:

Rines Special Trust, 100%.  
Low Power: W57AQ Calais, ME.  
Other interests: See Group Ownership of TV Stations.

## RONALD J. MALIK

2907 Morgan Rd.

Ceres, CA 95307  
Low Power: K59CK Brainerd, MN; K57DA Fergus Falls, MN.  
Represented (engineering): Thatcher Assoc.

## WILLIAM G. MALITZ JR.

Suite 506  
11515 Burdine  
Houston, TX 77035  
Low Power: K32BO Fairbanks, AK.

## MALRITE COMMUNICATIONS GROUP INC.

1200 Statler Office Tower  
Cleveland, OH 44115-1601  
Phone: 216-781-3010

### Officers:

Milton Maltz, chmn. & chief exec. officer.  
John G. Rosenwald, exec. v.p. & pres, Radio Div.  
John C. Chaffee Jr., sr. v.p. & pres., TV Div.  
Kevan A. Fight, chief financial officer & v.p., finance.  
John R. Wilson, treas.  
Low Power: W53AH Vero Beach, FL.  
Other interests: See Group Ownership of TV Stations.

Represented (sales): Katz Communications; Blair TV; Petry TV.  
Represented (engineering): Ralph Evans Assoc.

Represented (legal): Kaye, Scholer, Fierman, Hays & Handler.

## MAMMOTH MOUNTAIN FM ASSN. INC.

Box 1284  
Mammoth Lakes, CA 93546  
Phone: 714-934-2591

### Principal:

David A. Digerness, pres.  
Low Power: K04MH Mammoth Lakes, CA.  
Other interests: Owns KMMT(FM) Mammoth Lakes, CA.

## MANNA MEDIA CORP.

Box 2595  
111 East Second St.  
Casper, WY 82602  
Phone: 307-265-4453

### Principals:

Non-profit corp.  
John S. Runge, secy.-treas.  
Low Power: K13UC Casper, WY; K32BN Casper, WY; K42BV Casper, WY.  
Represented (legal): Fisher, Wayland, Cooper & Leader.

## JOHN P. MARCOM

374 Locust St.  
Laguna Beach, HI 92651  
Low Power: K24CF Haleakala, HI.

## MARILYN HICKEY MINISTRIES

455 S. Platte River Dr.  
Denver, CO 80223  
Phone: 303-777-7722

### Officers:

Wallace Hickey.  
Marilyn Hickey.

### Ownership:

Summit Telecommunications, 100%.  
Low Power: K47AQ Denver, CO.  
Other interests: Has publishing & radio interests.

## GUENTER MARKSTEINER

Box 283  
Hampton Falls, NH 03844  
Phone: 603-964-1040  
Low Power: W58BH Boca Raton, FL; W65BM Jacksonville, FL.  
Represented (sales): Digital Broadcasting Corp.

Represented (legal): Goldstein & Manello, P.C.

## H. EARL MARLAR

Box 121  
Bull Run Valley  
Heiskell, TN 37754  
Low Power: W12BU Heiskell, TN.

## MARSH MEDIA INC.

One Broadcast Center  
Amarillo, TX 79101 4326  
Phone: 806-373-1787

### Officers:

James R. McCormick.  
Richard Pearson.

### Principal:

Stanley Marsh III, Special Trust, 30%.  
Low Power: K43BU Clovis, NM-Farwell, TX.  
Other interests: See Group Ownership of TV Stations.

Represented (sales): Katz Television.  
Represented (engineering): Smith & Powstenko.

Represented (legal): Wiley, Rein & Fielding.

## CARLOS MASCARENAS

5450 Newport  
Commerce City, CO 80022  
Low Power: K05IU Sitka, AK.

## JOSEPH J. MATTA JR.

40 Foxhill Rd.  
Denville, NJ 07831  
Low Power: W26AK Ocean Acres, NJ; W22AM Rockaway, NJ.

## GWENOLYN MAY

5710 S. Kimbark  
Chicago, IL 60637  
Low Power: K14GY San Antonio, TX; K15CC San Antonio, TX.

## ROY W. MAYHUGH

Low Power: K43AG Inyokern/Ridgecrest, CA.

## MC PARTNERS

Box 4329  
Memphis, TN 38104  
Low Power: K69DR Little Rock, AR.

## JOHN THOMAS McCREERY III

Box 80  
Murfreesboro, TN 37130  
Phone: 615-893-6611  
Low Power: W27AN Murfreesboro, TN.  
Other interests: McCreery owns WMTS(AM), Murfreesboro, TN.

## MEDIA CO. OF STILLWATER

7007 S. I-35  
Oklahoma City, OK 73149  
Low Power: K31BV Stillwater, OK.

## MEDIA CONSULTING CORP.

Poppasquash Rd.  
Bristol, RI 02809  
Low Power: W54AJ Windsor/Claremont/Newport/Springfield/Lebanon, VT.

## MEDIA PROPERTIES

Box 90307  
1732 Dunraven Dr.  
Knoxville, TN 37922  
Low Power: W46AN Panama City, FL; W69BY Winston-Salem, NC; W36AP Charleston, SC.

## MENOCINO COUNTY TELEVISION

c/o TV Improvement Association  
Box 342  
Ukiah, CA 95482  
Low Power: K47AL Ukiah, CA.

## MIKE A. MENDOZA

3804 Royal Crest Dr.

Fort Worth, TX 76140  
Phone: 817-478-9193  
Low Power: W09BH Jupiter, FL; W28AE Clarksdale, MS; K50BG Ogalala, NE; K07TX Oklahoma City, OK; K18CA Portland, OR.

## METRO TV OF ALASKA INC.

Suite 232  
Catch 22, 619 Warehouse Ave.  
Anchorage, AK 99501  
Phone: 907-277-0522

### Ownership:

Low Power Technology Inc., see listing.  
Low Power: K06LL Anchorage, AK; K22AG Anchorage, AK; K28BC Anchorage, AK.

## MICROBAND CORP. OF AMERICA

655 Third Ave.  
New York, NY 10017  
Phone: 212-867-9590

### Officer:

Mark Foster, chmn.

### Ownership:

Tymshare Inc., 100%.  
Low Power: W46AP Daytona Beach, FL; K61DN Davenport, IA; W67BR Portland, ME; W59AW Nashville, TN; K44CE Tacoma, WA.  
Other interests: Has interest in Microband Corp. of Virginia.  
Represented (sales): Microband National System Inc.  
Represented (legal): Leo I. George.

## MIOAMERICA LPTV ASSOCIATES INC.

No. 107  
375 Collins Rd. NE  
Cedar Rapids, IA 52402  
Low Power: K268O Austin, MN.

## MIOCONTINENT BROADCASTING CO.

501 S. Phillips Ave.  
Sioux Falls, SD 57102  
Phone: 605-226-1100

### Principals:

Joseph L. Floyd, chmn.  
N. L. Benton, pres.  
Edmund R. Ruben, secy.-treas.  
Low Power: K17BS Kyle, SD.  
Other interests: See Group Ownership of TV Stations.  
Represented (sales): Settel Inc.  
Represented (engineering): A. D. Ring & Associates, P.C.  
Represented (legal): Dow, Lohnes & Albertson.

## MIOSOUTH BCSTRS.

283 Kimbrough  
Memphis, TN 38103

### Principals:

Karl Schledwitz, 50%.  
Bud Davis, 50%.  
Low Power: K12MV Holbrook, AZ; K21BL Helena, AR; W06AT Calais, ME; W25AC Houlton, ME; K02NM Wardell-Kennett, MO; K07TG Blackwell, OK; W34AB Southport, TN; K34AK Lynden, WA.

## MIDWEST RADIO-TELEVISION INC.

50 S. 9th St.  
Minneapolis, MN 55402

### Ownership:

Midwest Communications Inc., 100%.  
MTC Properties Inc.  
Low Power: K66CT Stevens Point, WI.  
Other interests: See Midwest Communications Inc. in Group Ownership of TV Stations.  
Represented (sales): TeleRep Inc.  
Represented (legal): Koteen & Naftalin.

## LPTV Ownership

### MIGHTY-MAC BCSTG. CO.

334 N. State St.  
St. Ignace, MI 49781  
Phone: 906-643-9494

#### Principal:

Donald E. Benson, pres.  
Low Power: W17AK Cheboygan, MI; W13BH St. Ignace, MI.  
Other interests: Owns WIDG(AM) & WMKC(FM) St. Ignace, MI.

### MILES CITY BCSTG. CORP.

336 N. Robert St.  
St. Paul, MN 55101  
Low Power: K25CE Miles City, MT.

### OELOY MILLER

Box 478  
Livingston, TN 38570  
Low Power: K05IE Dermott, AR; K28BL Redfield, SD.

### MINORITY COMMUNICATIONS INC.

119 W. Garden St.  
Pensacola, FL 32501  
Low Power: W41AK Peoria, IL; W29AG West Chicago, IL.

### MINORITY ENTREPRENEURS INC.

1898 Mulberry St.  
Montgomery, AL 36106  
Low Power: K67DB Little Rock, AR; W62BC Melbourne, FL.

### MISSISSIPPI TELECASTING CO. INC.

2001 Garrard Ave.  
Greenwood, MS 38930  
Low Power: W31AC Hattiesburg, MS.

### MISSOURI SOUTHERN STATE COLLEGE

Newman & Dusquesne Rds.  
Joplin, MO 64801  
Phone: 417-625-9375  
Low Power: K57DR Joplin, MO.

### MONETA ASSOC.

Box 889  
Blacksburg, VA 24060  
Low Power: W33AP Danville, VA; W17AO Staunton, VA.

### WILLIAM C. MONROE

Low Power: W02BK Tallahassee, FL.

### MONTEREY COUNTY SUPERINTENDENT OF SCHOOLS

Box 80851  
901 Blanco Circle  
Salinas, CA 93912  
Phone: 408-755-0383

#### Officers:

Dr. Troy E. Bramlett, superintendent.  
William Roberts, director.  
Low Power: K13ND San Ardo/Bradley, CA.

### MONTGOMERY PUBLICATIONS INC.

Box 129  
814 N. Washington St.  
Junction City, KS 66441  
Phone: 913-762-5055

#### Officers:

John Montgomery, pres.  
Roland Waechter, v.p.  
Robert Raff, gen. mgr.

#### Principal:

John G. Montgomery, pres., 100%.  
Low Power: K06KZ Junction City, KS.  
Other interests: MPI publishes The Daily Union, Junction City, KS.

### MONTGOMERY TV DEVELOPMENT CORP.

Suite 104  
23642 Calabasas Rd.

Calabasas, CA 51302-1592  
Phone: 818-884-3818  
Low Power: W14AK Montgomery, AL.  
Other interests: See Ponyland Bcstg. Co.

### KIM MOONEY

798 Fox Hill Court  
Boulder, CO 80803  
Low Power: K32BU Hilo, HI; K62DF Iowa City, IA; K18BT St. Louis, MO; K46BI Texarkana, TX; W61BB Virginia Beach, VA; W36AI Charleston, WV.

### PAUL M. MOORE

2115 Scottwood Ave.  
Toledo, OH 43620  
Low Power: W48AP Toledo, OH.

### MOORE BCSTG. INC.

Box 1  
Rte. 1  
Murfreesboro, TN 37130  
Phone: 615-790-6400

#### Principal:

Benjamin B. Moore, 100%.  
Low Power: W03AQ Demopolis, AL; K06KU Twentynine Palms, CA; W05AZ Tifton, GA; K02LQ Burley, ID; W02BF Ironwood, MI; K02LU Bemidji, MN; K02MG Guymon, OK; K04MJ Hugo, OK; K10MD Fort Stockton, TX; K04MP Pecos, TX.  
Represented (legal): Gardner, Carton & Douglas.

### MORELAND BCSTG. ASSOC.

199 Wealtha Ave.  
Watertown, NY 13607  
Phone: 315-782-1240  
Low Power: W25AB Watertown, NY.

### JOHN F. MORGAN

7 Aibemarie Dr.  
Atlanta, GA 30327  
Low Power: W59BM Vidalia, GA.

### LLOYD A. MORIBER

1 Palm Bay Court  
Miami, FL 33138  
Low Power: W56BO Key West, FL; W41AN Marathon, FL.

### MORONGO BASIN TV CLUB INC.

Box 864  
73658 Old Dale Rd.  
Twentynine Palms, CA 92277  
Phone: 619-367-1833

#### Officers:

E. W. Ball, pres.  
Noel Larson, v.p.  
Low Power: K63CG Twentynine Palms, CA.  
Other interests: Radio-telephone service.

### LILIAS J. MORRISON—See Jennifer J. Frost.

### MOUNT KATHAON TELEVISION INC.

448 W. River Rd.  
Waterville, ME 04401  
Low Power: W42AW Biddeford, ME.

### MOUNTAIN BCSTG. GROUP

28 Floral Dr.  
Monticello, NY 12701  
Phone: 914-352-8978

#### Principal:

Dal Scher, partner.  
Low Power: W19AP Presque Isle, ME.  
Other interests: See listing for Mountain to Valley Bcstg.

### MOUNTAIN STATES BROADCASTING

75 Fountain St.  
Providence, RI 02902  
Phone: 401-277-7151

#### Officer:

Jack C. Clifford, v.p., broadcasting.

#### Ownership:

Providence Journal Co., 50%.  
Low Power: K39AH Durango, CO; K31BX Carlsbad, NM.  
Others interests: See Providence Journal Bcstg. in Group Ownership of TV Stations.

### MOUNTAIN TV NETWORK INC.

Box 31  
Berryville, AR 72616

#### Principals:

Dean Windsor, pres.  
Shirley Ruth Windsor, v.p.  
Leetha Windsor, v.p.-treas.  
Low Power: K32BB Ajo, AZ; K36AW Ajo, AZ; K41BC Globe, AZ; K47BU Globe, AZ; K18AV Kingman, AZ; K26AM Kingman, AZ; K44BY Kingman, AZ; K39BH Prescott, AZ; K20BJ Vernon, AZ; K22AM Vernon, AZ; K24BI Vernon, AZ; K30AZ Vernon, AZ; K32BA Vernon, AZ; K36BB Augusta, AR; K52BP Augusta, AR; K58DC Augusta, AR; K60CX Augusta, AR; W20AI Augusta, AR; K56CV Harrison, AR; K44BP Jonesboro, AR; K48CC Jonesboro, AR; K32BW Randall, AR; K36BY Randall, AR; K54BS Randall, AR; K56CU Randall, AR; K27BI Stuttgart, AR; K33BC Stuttgart, AR; K35BD Stuttgart, AR; K43BD Stuttgart, AR; K16BE Buena Vista, CO; K18BJ Buena Vista, CO; K38BT Buena Vista, CO; K50BI Buena Vista, CO; K56CK Buena Vista, CO; K23AY Craig, CO; K25BU Craig, CO; K35AY Craig, CO; K14BD Lamar, CO; K18BI Lamar, CO; K20AT Lamar, CO; K24AT Lamar, CO; K30AY Lamar, CO; K36AU Lamar, CO; K42BY Lamar, CO; K46AY Lamar, CO; K48CV Lamar, CO; K15BD Leadville, CO; K17BD Leadville, CO; K25BC Leadville, CO; K63CW Leadville, CO; K16BR Limon, CO; K32AX Limon, CO; K50BF Limon, CO; K52CY Limon, CO; K54BP Limon, CO; K56CL Limon, CO; K58CR Limon, CO; K60CZ Limon, CO; K62CC Limon, CO; K39BZ Manassa, CO; K19BQ Springfield, CO; K25BS Springfield, CO; K29BE Springfield, CO; K45BD Springfield, CO; K47BK Springfield, CO; K47CG Kaim, HI; K58CV Kaim, HI; K60DU Kaim, HI; K66DH Kaim, HI; K68CP Kaim, HI; K29AF Lihue, HI; K59DI Lihue, HI; K61ED Lihue & Rurai Kauai County, HI; K14GM Ashton, ID; K20AQ Ashton, ID; K24AW Ashton, ID; K42BL Ashton, ID; K40BO Ashton & rural Fremont County, ID; K18BU Ashton & rural Fremont County, ID; K28AV Council, ID; K32BC Council, ID; K34AP Council, ID; K36BZ Council, ID; K38BD Council, ID; K27BC Grangeville, ID; K29BP Grangeville, ID; K31BG Grangeville, ID; K35AP Grangeville, ID; K51BF Grangeville, ID; K15CK McArthur, ID; K21CH McArthur, ID; K31AV McArthur, ID; K33AU McArthur, ID; K41AV McArthur, ID; K43BA McArthur, ID; K17AP Osburn, ID; K30CI Osburn, ID; K40CJ Osburn, ID; K50BV Osburn & rural Shoshone County, ID; K62CQ Osburn & rural Shoshone County, ID; K60CI Twin Falls, ID; K25BF Weiser, ID; K35AS Weiser, ID; K41AQ Weiser, ID; K50BZ Burlington, IA; K20BC Decatur City, IA; K24BE Decatur City, IA; K26AI Decatur City, IA; K28AJ Decatur City, IA; K44BM Decatur City, IA; K46BF Decatur City, IA; K48BJ Decatur City, IA; K41BP Denison, IA; K45AZ Denison, IA; K47CQ Denison, IA; K49BQ Denison, IA; K26BW Luana, IA; K36BJ Luana, IA; K38AW Luana, IA; K48CO Luana, IA; K58CF Luana, IA; K68CH Luana, IA; K39CA Spencer, IA; K61DR Spencer, IA; K48CT Storm Lake, IA; K50CF Storm Lake, IA; K60DK Storm Lake, IA; K45BL Gamett, KS; K47BY Gamett, KS; K65DV Gamett, KS; K69EU Gamett, KS; K15BH Gove, KS; K21AY Gove, KS; K23AT Gove, KS; K25BB Gove, KS; K27BT Gove, KS; K31AX Gove, KS; K33AT Gove, KS; K43BB Gove, KS;

K29AV Junction City, KS; K45BO Junction City, KS; K51CD Junction City, KS; K57EC Junction City, KS; K61DP Junction City, KS; K36BV Liberal, KS; K42CJ Liberal, KS; K46BB Liberal, KS; K52BJ Liberal, KS; K54BR Liberal, KS; K58CC Liberal, KS; K62CG Liberal, KS; K64CF Liberal, KS; K25BG Marysville, KS; K29AW Marysville, KS; K35BF Marysville, KS; K56EA Marysville, KS; K68CX Marysville, KS; K34AX Medicine Lodge, KS; K40CD Medicine Lodge, KS; K44RW Medicine Lodge, KS; K50BC Medicine Lodge, KS; K52BG Medicine Lodge, KS; K56CJ Medicine Lodge, KS; K62CL Medicine Lodge, KS; K68CD Medicine Lodge, KS; K46BL Salina, KS; K50BS Salina, KS; K52CB Salina, KS; K16BF Teterville, KS; K20AV Teterville, KS; K22BT Teterville, KS; K28CP Teterville, KS; K44RX Teterville, KS; K46BS Teterville, KS; K50BD Teterville, KS; K22BC Tyro, KS; K34BB Tyro, KS; K40BD Tyro, KS; K42BT Tyro, KS; K62CM Tyro, KS; K66CO Tyro, KS; K14GH Bogalusa, LA; K20CH Bogalusa, LA; K24AZ Buras, LA; K30BD Buras, LA; K36AZ Buras, LA; K21CN Leesville, LA; K27BF Leesville, LA; K49BS Leesville, LA; K39BX Leesville & rural Vernon County, LA; K32CI Many, LA; K42CK Many, LA; K48BN Many, LA; K26CF Many/Sabine, LA; K41CI Morgan City, LA; K43AP Morgan City, LA; K45CE Morgan City, LA; K69EY Morgan City, LA; K28BI Bay Lake, MN; K34CG Bay Lake, MN; K56DE Bay Lake, MN; K58CL Bay Lake, MN; K60DC Bay Lake, MN; K62CF Bay Lake, MN; K14GZ International Falls, MN; K18BO International Falls, MN; K20BA International Falls, MN; K26BX International Falls, MN; K30BG International Falls, MN; K36BN International Falls, MN; K38BK International Falls, MN; K42BF International Falls, MN; K47AX Worthington, MN; K49BC Worthington, MN; K51BY Worthington, MN; K43CB Bethany, MO; K59CW Bethany, MO; K61DD Bethany, MO; K67DK Bethany, MO; K51CT Potosi, MO; K18AZ Prairie City, MO; K34AY Prairie City, MO; K36AY Prairie City, MO; K40BF Prairie City, MO; K46BP Prairie City, MO; K51BO West Plains, MO; K14AV Baker, MT; K16AK Baker, MT; K32AU Baker, MT; K34BS Baker, MT; K36AR Baker, MT; K40AZ Baker, MT; K42BA Baker, MT; K38BS Baker & rural Fallon County, MT; K15AY Broadus, MT; K17AL Broadus, MT; K27AQ Broadus, MT; K33AN Broadus, MT; K35AO Broadus, MT; K23AM Choteau, MT; K25BN Choteau, MT; K29BT Choteau, MT; K31BD Choteau, MT; K35CD Choteau, MT; K41AZ Choteau, MT; K22AP Cut Bank, MT; K28AX Cut Bank, MT; K30AU Cut Bank, MT; K32CF Cut Bank, MT; K34AR Cut Bank, MT; K40AY Cut Bank, MT; K14AY Dillon, MT; K20AX Dillon, MT; K22BA Dillon, MT; K40BE Dillon, MT; K42CA Dillon, MT; K42BJ Hamilton, MT; K45AW Hamilton, MT; K47BC Hamilton, MT; K65CV Hamilton, MT; K67DA Hamilton, MT; K69DS Hamilton, MT; K39AW Jordan, MT; K41AT Jordan, MT; K43AW Jordan, MT; K45BB Jordan, MT; K47BG Jordan, MT; K51BI Jordan, MT; K67DN Jordan, MT; K16AN Lewistown, MT; K24AP Lewistown, MT; K40AW Lewistown, MT; K43AX Malta, MT; K52BA Malta, MT; K54BL Malta, MT; K56CI Malta, MT; K60CR Malta, MT; K62CA Malta, MT; K64CB Malta, MT; K22AX Poplar, MT; K30BB Poplar, MT; K32AV Poplar, MT; K40BA Poplar, MT; K42BC Poplar, MT; K48BF Poplar, MT; K29AP Red Lodge, MT; K41BH Red Lodge, MT; K59CV Red Lodge, MT; K61DO Red Lodge, MT; K15BU Thompson Falls, MT; K25BV Thompson Falls, MT; K31BF Thompson Falls, MT; K19AW Virginia City, MT; K25AY Virginia City, MT; K27AX

Virginia City, MT; K27BG White Sulphur Springs, MT; K29BX White Sulphur Springs, MT; K33BF White Sulphur Springs, MT; K14GK Burwell, NE; K16AO Burwell, NE; K26AK Burwell, NE; K32AQ Burwell, NE; K34AO Burwell, NE; K36AQ Burwell, NE; K38BA Burwell, NE; K42AW Burwell, NE; K44AY Burwell, NE; K14GO Falls City, NE; K18BD Falls City, NE; K42BN Falls City, NE; K44BH Falls City, NE; K48CZ Falls City, NE; K21AR Harrison, NE; K43AR Harrison, NE; K63CP Harrison, NE; K65CZ Harrison, NE; K67DD Harrison, NE; K69DV Harrison, NE; K15BA Hyannis, NE; K17AP Hyannis, NE; K21AS Hyannis, NE; K25BH Hyannis, NE; K27AU Hyannis, NE; K33AR Hyannis, NE; K43AT Hyannis, NE; K49BD Hyannis, NE; K51BH Hyannis, NE; K53BR Hyannis, NE; K24AS Ogallala, NE; K158C Page, NE; K21AT Page, NE; K25AW Page, NE; K27AV Page, NE; K31BP Page, NE; K43BI Page, NE; K39AQ Steele City, NE; K41AP Steele City, NE; K47BF Steele City, NE; K49BE Steele City, NE; K57DL Steele City, NE; K16AT Ely, NV; K18AY Ely, NV; K28BE Ely, NV; K36BE Ely, NV; K38BC Ely, NV; K15AZ Eureka, NV; K17AM Eureka, NV; K19BZ Eureka, NV; K21BD Eureka, NV; K23AO Eureka, NV; K27AR Eureka, NV; K39AP Eureka, NV; K43AS Eureka, NV; K16AU Fallon, NV; K20AO Fallon, NV; K22AQ Fallon, NV; K24AX Fallon, NV; K26AL Fallon, NV; K42AY Fallon, NV; K23BD Hawthorne, NV; K69EX Hawthorne, NV; K22AT Pioche, NV; K42AZ Pioche, NV; K51BJ Pioche, NV; K62BZ Pioche, NV; K64CD Pioche, NV; K22AR Tonopah, NV; K28AU Tonopah, NV; K34AQ Tonopah, NV; K38BH Tonopah, NV; K19AS Winnemucca, NV; K23AQ Winnemucca, NV; K25AX Winnemucca, NV; K31AQ Winnemucca, NV; K35AT Winnemucca, NV; K41AR Winnemucca, NV; K43AV Winnemucca, NV; K47BO Winnemucca, NV; K16AX Central, NM; K24BP Central, NM; K28BD Central, NM; K36AV Central, NM; K21BR Chama, NM; K31CF Chama, NM; K17BG Clayton, NM; K21BB Clayton, NM; K23AV Clayton, NM; K25BL Clayton, NM; K27CQ Clayton, NM; K29BF Clayton & rural Union County, NM; K20CG Gallup, NM; K26BA Gallup, NM; K28CK Gallup, NM; K17CE Grants, NM; K21BM Grants, NM; K25CN Grants, NM; K29AN Grants, NM; K33BE Grants, NM; K14HQ Hobbs, NM; K18BX Hobbs, NM; K45BV Hobbs, NM; K53BY Las Vegas, NM; K24CB Raton, NM; K32AW Raton, NM; K34BI Raton, NM; K36AT Raton, NM; K15BF Santa Rosa, NM; K21AW Santa Rosa, NM; K31CE Santa Rosa, NM; K33BM Santa Rosa, NM; K39BE Santa Rosa, NM; K41AU Santa Rosa, NM; K43AZ Santa Rosa, NM; K18CF Socorro, NM; K20AS Socorro, NM; K26AR Socorro, NM; K38BG Socorro, NM; K25AM Truth or Consequences, NM; K20BD Tucuman, NM; K22BE Tucumcari, NM; K30CM Tucumcari, NM; K32BI Tucumcari, NM; K38CE Tucumcari, NM; K50CG Tucumcari & rural Quay County, NM; K55EL Battlevue, ND; K59CY Battlevue, ND; K61DB Battlevue, ND; K67DF Battlevue, ND; K53CB Bowman, ND; K57DX Bowman, ND; K61DG Bowman, ND; K65DF Bowman, ND; K15AO Devils Lake, ND; K21AL Devils Lake, ND; K23CG Forman, ND; K27BE Forman, ND; K29AT Forman, ND; K33AX Forman, ND; K57DU Forman, ND; K61KF Forman, ND; K65DY Forman, ND; K43CL Goodrich, ND; K59CX Goodrich, ND; K65DI Goodrich, ND; K69EG Goodrich, ND; K42AX Hazen, ND; K44AX Hazen, ND; K46AV Hazen, ND; K48AZ Hazen, ND; K52AW Hazen, ND; K54BD Hazen, ND; K64BW Hazen, ND; K42BB Rugby, ND; K50AW Rugby, ND; K52BD Rugby, ND; K54BH Rugby, ND; K58CB Rugby, ND;

K60CS Rugby, ND; K62BW Rugby, ND; K36AP Wishek, ND; K42BH Wishek, ND; K44AU Wishek, ND; K48BV Wishek, ND; K54BE Wishek, ND; K60CM Wishek, ND; K64DE Wishek, ND; K21CM Beaver, OK; K23BM Beaver, OK; K29BJ Beaver, OK; K33AZ Beaver, OK; K14GL Cedardale, OK; K16BM Cedardale, OK; K18BB Cedardale, OK; K22BB Cedardale, OK; K34BC Cedardale, OK; K54BT Cedardale, OK; K56CO Cedardale, OK; K60DT Cedardale, OK; K62CE Cedardale, OK; K64CH Cedardale, OK; K54CD Paden, OK; K56CR Paden, OK; K20BB Stillwater, OK; K33CD Stillwater, OK; K16BS Weatherford, OK; K29BJ Weatherford, OK; K51CW Weatherford, OK; K16AM Brookings, OR; K20AK Brookings, OR; K38BE Brookings, OR; K50AY Brookings, OR; K54BI Brookings, OR; K16AQ Burns, OR; K20AU Burns, OR; K32AZ Burns, OR; K38BI Burns, OR; K40BC Burns, OR; K42BE Burns, OR; K44BC Burns, OR; K45BE Coos Bay, OR; K18AW Heppner, OR; K22AS Heppner, OR; K28BF Heppner, OR; K34AU Heppner, OR; K55EG Heppner, OR; K41AX John Day, OR; K43CE John Day, OR; K45BG John Day, OR; K15CI Lakeview, OR; K17BD Lakeview, OR; K23AR Lakeview, OR; K39AU Lakeview, OR; K45BI Lakeview, OR; K55EO Lakeview, OR; K29BA Seaside, OR; K41AS Seaside, OR; K45BK The Dalles, OR; K26BR Tillamook, OR; K56CQ Tillamook, OR; K29AO Bonilla, SD; K31AO Bonilla, SD; K33AP Bonilla, SD; K35AZ Bonilla, SD; K55EE Bonilla, SD; K59CS Bonilla, SD; K61CX Bonilla, SD; K63CO Bonilla, SD; K65CW Bonilla, SD; K67DC Bonilla, SD; K56CE Chamberlain, SD; K58BY Chamberlain, SD; K60CN Chamberlain, SD; K62BX Chamberlain, SD; K64BZ Chamberlain, SD; K66DD Chamberlain, SD; K68CA Chamberlain, SD; K39AT Colome, SD; K43AU Colome, SD; K55EF Colome, SD; K59CT Colome, SD; K63CS Colome, SD; K65CX Colome, SD; K67DG Colome, SD; K38BB Edgemont, SD; K50AU Edgemont, SD; K54BF Edgemont, SD; K56CF Edgemont, SD; K58BZ Edgemont, SD; K60CO Edgemont, SD; K62BY Edgemont, SD; K66CK Edgemont, SD; K40AV Reva, SD; K44AZ Reva, SD; K46AN Reva, SD; K48BE Reva, SD; K56CG Reva, SD; K64CC Reva, SD; K66CL Reva, SD; K68BZ Reva, SD; K44BG Sisseton, SD; K48BU Sisseton, SD; K50BA Sisseton, SD; K68CC Sisseton, SD; K15BM Alpine, TX; K19BA Alpine, TX; K21BJ Alpine, TX; K23BG Alpine, TX; K39BD Alpine, TX; K43BF Alpine, TX; K43BD Bay City, TX; K47CS Bay City, TX; K59DC Bay City, TX; K63DJ Bay City, TX; K04CL Beeville, TX; K14GX Beeville, TX; K24BL Beeville, TX; K34CJ Beeville, TX; K40CL Beeville, TX; K56DY Beeville, TX; K22CG Blossom, TX; K30CB Blossom, TX; K32CE Blossom, TX; K66DE Blossom, TX; K17BZ Carrizo Springs, TX; K66CS Carrizo Springs, TX; K14GN Democrat, TX; K30CG Democrat, TX; K34AT Democrat, TX; K23CC rural Estelline, TX; K15BK Fort Stockton, TX; K23BE Fort Stockton, TX; K25BX Fort Stockton, TX; K27BK Fort Stockton, TX; K31BA Fort Stockton, TX; K33BD Fort Stockton, TX; K35BC Fort Stockton, TX; K43BK Fort Stockton, TX; K35CB Huntsville, TX; K41BS Huntsville, TX; K43CM Huntsville, TX; K30BY Jasper, TX; K32CD Jasper, TX; K64DC Jasper, TX; K32BS Kerrville, TX; K48CI Kerrville, TX; K34CF La Grange, TX; K56DT La Grange, TX; K62CI La Grange, TX; K66CR La Grange, TX; K19BE Mineral Wells, TX; K35CC Mineral Wells, TX; K41BE Mineral Wells, TX; K47BR Mineral Wells, TX; K67PO Mineral Wells, TX; K16BL Pampa, TX; K24BU Pampa, TX; K35BT Pampa, TX; K61DV Pampa, TX;

K14GQ Quanah, TX; K16BK Quanah, TX; K20BD Quanah, TX; K22CJ Quanah, TX; K32BQ Quanah, TX; K44BJ Quanah, TX; K22CK Spearman, TX; K30BX Spearman, TX; K38BL Spearman, TX; K40CE Spearman, TX; K42BN Spearman, TX; K46CD Spearman, TX; K67DP Spearman, TX; K39BN Uvalde & rural Uvalde County, TX; K35AQ Beaver, UT; K39AR Beaver, UT; K52AZ Circleville, UT; K18AS Dugway, UT; K22BD Dugway, UT; K26AN Dugway, UT; K44BD Dugway, UT; K48CF Dugway, UT; K50AV Dugway, UT; K54BJ Dugway, UT; K66CM Dugway, UT; K53CD Moab, UT; K57DZ Moab, UT; K61DM Moab, UT; K17AR Monticello, UT; K34BG Monticello, UT; K18BA Price, UT; K31AR Price, UT; K39AV Price, UT; K41BX Price, UT; K15BG Scipio, UT; K17AQ Scipio, UT; K25BA Scipio, UT; K45BA Scipio, UT; K47BH Scipio, UT; K53BW Scipio, UT; K14BA Colville, WA; K20CA Colville, WA; K30AV Colville, WA; K42BI Colville, WA; K54BV Colville, WA; K50BU Colville & rural Stevens County, WA; K62CP Colville & rural Stevens County, WA; K38BR Goldendale, WA; K44BF Goldendale, WA; K46BG Goldendale, WA; K43AY Moses Lake, WA; K56DU Moses Lake, WA; K62CB Moses Lake, WA; K17AU Okanogan, WA; K23BC Okanogan, WA; K29AS Okanogan, WA; K41BA Okanogan, WA; K47BN Okanogan, WA; K65DD Okanogan, WA; K30CO Port Angeles, WA; K56DH Port Angeles, WA; K23AN Dubois, WY; K25AU Dubois, WY; K29BU Dubois, WY; K31AN Dubois, WY; K54BG Dubois, WY; K60CP Dubois, WY; K62BV Dubois, WY; K64CA Dubois, WY; K29BV Jackson, WY; K38BX Jackson & rural Teton County, WY; K18BR Kemmerer, WY; K26CA Kemmerer, WY; K34BO Kemmerer, WY; K48CE Rawlins, WY; K50CD Rawlins, WY; K38CC Rawlins/Carbon, WY; K56DB Rock Springs, WY; K20AL Wheatland, WY; K24AQ Wheatland, WY; K28AS Wheatland, WY; K32BE Wheatland, WY; K36AO Wheatland, WY; K40BP Wheatland, WY; K52CX Wheatland, WY; K56CX Wheatland, WY.

**MOUNTAIN TO VALLEY BCSTG.**

28 Floral Dr.  
Monticello, NY 12701

**Principal:**

Dal Scher, partner.  
Low Power: K44CD Arroyo Grande, CA.  
Other interests: See also Mountain Bcstg. Group listing.

**MOUNTAIN WAVE MEDIA**

795 Elm St.  
Manchester, NH 03101  
Low Power: W47AN Manchester, NH.

**MTN BCSTG. INC.**

Box 538  
1930 N. Center St.  
Marshalltown, IA 50158  
Phone: 515-752-4122  
Low Power: K39AS Marshalltown, IA.  
Other interests: Owns KDAO(AM) Marshalltown, IA.

**MULLER BCSTG.**

925 S. Broadway  
Cortez, CO 81321  
Low Power: K20AF Cortez, CO.

**NAPLES TRANSLATOR INC.**

No. 104  
23642 Calabasas Rd.  
Calabasas, CA 91302  
Low Power: W53AQ Naples, FL.

**NATIONAL BLACK MEDIA COALITION**

516 U St. NW  
Washington, DC 20001

Low Power: W11BJ Hartford, CT; W10BQ New Haven, CT; W31AT Cocoa, FL; W11BM Orlando, FL.  
Second address: 38 New York Ave. NE, Washington DC 20002.

**NATIONAL MINORITY TV INC.**

Box C 11951  
Santa Ana, CA 92711

**Officers:**

Paul F. Crouch, pres.  
Jane Duff, v.p.-asst. secy.  
Phillip David Espinoza, treas.  
Low Power: K56DZ Fresno, CA.  
Full Power Stations: KMLM Odessa, TX.  
Other interests: For Crouch's other interests, see Trinity Bcstg. Network Inc. in Group Ownership of TV Stations.

**NAVAJO COMMUNITY COLLEGE**

Telecommunications Dept.  
Tsaile, AZ 86556  
Phone: 602-787-6132  
Low Power: K51AV Chinle, AZ; K54CR Kayenta, AZ; K40AP Tsaile, AZ; K44BB Window Rock, AZ; K38AU Crownpoint, NM; K48AW Shiprock, NM.

**NAVARRO COLLEGE TELECOMMUNICATIONS DEPT.**

3200 W. 7th Ave.  
Corsicana, TX 75110  
Phone: 214-874-6501  
Low Power: K29AD Corsicana, TX; K41AK Fairfield, TX.

**NEAR NORTH COMMUNICATIONS INC.**

No. 1700  
211 E. Ontario  
Chicago, IL 60611  
Low Power: W67BS Appleton, WI; W62BN Fond du Lac, WI.

**NEIGHBORHOOD BCSTG. SERVICES INC.**

900 N. W. 8th Ave.  
Gainesville, FL 32601  
Phone: 904-371-7771

**Ownership:**

Trivest Financial Services, 100%.  
Low Power: W07BR Fort Myers, FL; W36AJ Jacksonville, FL; W22AK Perry, FL; W44AF Augusta, GA; W34AJ Gastonia, NC.  
Other interests: See American Communications & Television Inc. in Group Ownership of TV Stations.

**NELSON ENTERPRISES INC.**

Rte. 1  
Plano, IL 60545  
Low Power: W30AL Plano, IL.

**NEMONT CABLEVISION INC.**

690 Hwy. 13 S.  
Scobey, MT 59263  
Low Power: K29AM Glentana, MT; K31AT Glentana, MT; K35AW Glentana, MT; K39AY Glentana, MT; K24BD Poplar, MT; K19AY Scobey, MT; K21BE Scobey, MT; K23BB Scobey, MT; K26BJ Scobey, MT; K28BJ Scobey, MT; K29AU Scobey, MT; K34BH Scobey, MT; K57DS Scobey, MT; K62CD Scobey, MT; K65DE Scobey, MT; K67DD Scobey, MT.

**NEW FLORIDA BCSTG. CO. INC.**

No. 115  
9000 Sunset Blvd.  
Los Angeles, CA 90069  
Low Power: W09BS Naples, FL.

**NEWS TRIBUNE CO. INC.**

Box 420  
210 Monroe St.  
Jefferson City, MO 65101

## LPTV Ownership

Low Power: K48BI Osage Beach, MO.

### NEWSOUTH BCSTG. CORP.

100 W. South St.  
Orlando, FL 32801  
Low Power: W02BH Live Oak, FL; W13BO Valdosta, GA; W02BQ Waycross, GA.

### JEFFREY NIGHTBYRO

No. 307  
225 Congress Ave.  
Austin, TX 78701  
Low Power: K02NG Alpine, TX.  
Other interests: See Low Power Technology Inc.

### ANNE A. NOROBY

888 16th St. NW  
Washington, DC 20006  
Low Power: K19BW Border, WY; K168H Cokeville, WY; K03GU Kemmerer, WY.

### JAMES D. NORDBY JR.

888 16th St. NW  
Washington, DC 20006  
Low Power: K04NO Paul, ID.

### RALPH GENE NORMAN

Box 686-B  
Rte. 10  
Lenoir, NC 28645  
Low Power: W53AD Lenoir, NC.

### NORTH AMERICAN TELEVISION NETWORK

2251 West Silver Lake Dr.  
Los Angeles, CA 90039  
Low Power: K41BV Eureka, CA; K44BK Hilo, HI; K44AT Cheyenne, WY.

### NORTH CENTRAL OHIO TV CORP.

Box 311  
2435 Mansfield Rd.  
Ashland, OH 44805  
Phones: 419-526-5825; 419-289-2605  
Low Power: W59BP Ashland, OH.  
Other interests: WNCO-AM-FM, Mansfield, OH.

### NORTH GIBSON SCHOOL CORP.

Water & West Sts.  
Princeton, IN 47670  
Low Power: W06BD Princeton, IN.

### NORTH LAKE TAHOE COMMUNITY FOUNDATION

Box 6760  
Incline Village, NV 89450

#### Officer:

Carol B. Sells, pres.  
Low Power: K14AJ Incline Village, NV.  
Represented (engineering): Ronald H. Todd.  
Represented (legal): Schwartz, Woods & Miller.

### NORTH PLATTE TELEVISION INC.

Box 749  
North Platte, NE 69101  
Low Power: K22AW Ogallala, NE; K46BA Ogallala, NE.

### NORTH SHERMAN TV CO-OP

Box 27  
Wasco, OR 97065  
Phone: 503-442-5477

#### Officers:

Jerry Barnett, pres.  
Robert Davis, v.p.  
John A. Foss, secy.  
Floyd Ruthbum, dir.  
Patrick Macnab, dir.  
Ray Van Gilder, dir.  
Chester Coates, dir.  
Low Power: K67AD Wasco, OR.

### NORTH STAR PUBLISHING CO.

Box 951  
500 3rd St.  
International Falls, MN 56649  
Phone: 218-285-7411

#### Principals:

Arin Albrecht, pres., 50%.  
Philip S. Duff, v.p., 50%.  
Low Power: K31AF International Falls, MN.  
Other interests: NSP publishes The Daily Journal, International Falls.

### NORTHCOAST BCST. CORP.

3012 Keswick Rd.  
Cleveland, OH 44120  
Low Power: K53BJ Des Moines, IA; W25AI Cincinnati, OH.

### NORTHEAST KANSAS BCST. SERVICE INC.

222 Pasadena Place  
Orlando, FL 32853  
Phone: 913-234-4949  
Low Power: K39BR Junction City, KS; K58CX Lawrence, KS.  
Second Address: Box 2229, 101 S.E. Monroe, Topeka, KS 66601.

### NORTHEASTERN COMMUNICATIONS SYSTEMS INC.

2200 Riverside Dr.  
Green Bay, WI 54301  
Low Power: W45AC St. Germain, WI.

### NORTHERN NEW MEXICO CHRISTIAN BCSTRS.

Box 932  
Los Alamos, NM 87544  
Low Power: K51BZ Los Alamos, NM.

### NORTHFORK TV TRANSLATOR SYSTEM

Box 397  
1905 Palo Duro St.  
Memphis, TX 79245

#### Principal:

Arnold Cruze.  
Low Power: K52AM Elk City, OK; K58CS Erick, Sayre & Carter, OK; K62BQ Erick/Sayre/Carter, OK; K36AJ Strong City/Leedy/Hammon, OK; K36AJ Strong City/Leedy/Hammon, OK.  
Other interests: Owns several standard translators.  
Represented (engineering): Cruze Electronics.

### NORTHWAY VILLAGE COUNCIL

General Delivery  
Northway, AK 99764

#### Officers:

Lorraine Felix, pres.  
Jimmy Demit, v.p.  
Julius Sam.  
Della Northway.  
Gary Thomas.  
Coria Demit.  
Keith Albert.  
Low Power: K02LB Northway, AK.

### NORTHWEST SUBURBAN COMMUNICATIONS INC.

157 N. Brockway St.  
Palatine, IL 60067  
Low Power: W22AJ Waukegan, IL.

### TIMOTHY M. NOVAK

11462 Girdled Rd.  
Painesville, OH 44077  
Low Power: W32AN Montville, OH.

### NSN INC.

3000 N. Meridian Rd.  
Tallahassee, FL 32312  
Low Power: W65BG Tallahassee, FL.

### NYE COUNTY

Box 669  
Tonopah, NV 89049  
Low Power: K17AH Tonopah, NV.

### O & R BCSTG. CO.

Box 1497  
Myrtle Beach, SC 29578  
Low Power: W08CG Myrtle Beach, SC.

### LAWRENCE P. O'ALY

97 N. Main St.  
Southampton, NY 11968  
Low Power: W57AZ Hampton Bays, NY.

### KEVIN O'KANE

3999 No. Nine Rd.  
Cazenovia, NY 13035  
Low Power: W13BR Oneida, Wampsville, NY; W12BZ Rome, NY; W53AM Utica, NY; W11BS Utica, Marcy, Deerfield, NY.  
Full Power Station: Owns 37.5% of WTUV Utica, NY.

### LAWRENCE P. O'SHAUGHNESSY

Box 7427  
Falls Church, VA 22046  
Low Power: K25CS Emporia, KS; K66CZ Topeka & Lawrence, KS; K14GU Whitefish, MT; K48CK Whitefish-Kalispell, MT; K41CJ Carlsbad, NM.

### MILLARD V. OAKLEY

Box 520  
1024 Main St.  
Livingston, TN 38570  
Phone: 615-823-5633  
Low Power: K51BR Stuttgart, AR; W31AH Brunswick, GA; K43CF Denison, IA; K46BT Storm Lake, IA; K54CU Storm Lake, IA; K56DN Storm Lake, IA; W10BN Bowling Green, KY; W18AF Paducah, KY; K28AR Morgan City, LA; W26AF Roanoke Rapids, NC; W11BG Cookeville, TN.  
Full Power Station: WASV-TV Asheville, NC.  
Other interests: Oakley has interest in WCSV(AM), Crossville, WREA(AM), Dayton, WLIV-AM-FM, Livingston & WNPC(AM), Newport, TN & is applicant for new FM in Killeen, TX.

### OGDEN BCSTG. OF MINNESOTA

1500 Main St.  
Wheeling, WV 26003  
Phone: 304-233-0100

#### Officer:

R. Nutting, business mgr.

#### Ownership:

Ogden Newspapers Inc., 100%.  
Low Power: K28AE Fairmont, MN; K22AE New Ulm, MN.  
Other interests: Has multiple broadcast & newspaper holdings.

### OGDEN NEWSPAPERS INC.

Low Power: W43AP Jamestown, NY.

### OJAI ASSEMBLY OF GOD

190 E. El Roblar  
Ojai, CA 93023  
Phone: 805-646-1296  
Low Power: K33CC Ojai, CA; K47CL Ventura, CA.

### OKTV TRANSLATOR SYSTEM INC.

Box 881  
618 9th St.  
Woodward, OK 73801  
Phone: 405-256-2254

#### Principals:

Wayne D. Maupin, pres., 100%.  
Doris E. Maupin, secy.-treas.  
Low Power: K61CW Woodward, OK; K67CW Woodward, OK; K69DH Woodward/Mooreland/Waynoka, OK.

### OKLAHOMA PUBLISHERS ELECTRONIC COMMUNICATIONS

117-119 E. Broadway  
Anadarko, OK 73005  
Low Power: K21CJ Elk City, OK; K32BP Sickles, OK.

### OLEAN TELEVISION STATION

Box 606  
245-247 N. Union St.  
Olean, NY 14760  
Phone: 716-373-2488  
Low Power: W20AB Olean, NY; W25AK Olean, NY.

### ROGER M. OLIVER

Box 287  
Oliver Bldg.  
Berea, KY 40403  
Low Power: W11BO Berea, KY.

### OMNI BCSTG. CO.

Box 891  
106 Heischman Ave.  
Worthington, OH 43085-0891  
Phone: 614-888-6200

#### Principal:

Paul L. Parshall, pres., 100%.  
Low Power: W62BE Columbus, OH.

### ORION BROADCAST GROUP

Suite 1500  
4582 S. Ulster Pkwy.  
Denver, CO 80237-2640

#### Principals:

Keith R. Shwayder, chmn.  
Thomas J. Bonomo, pres.  
Samuel E. Matthews, secy.-treas.  
Low Power: K28AQ Flagstaff, AZ; K49AZ Twin Falls, ID.

### ARACELIS & CARLOS ORTIZ

Low Power: W50AV San German, PR; K57DB Corpus Christi, TX.  
Other interests: Carlos Ortiz has 55% of permittee of KMNZ, Ch. 62, Oklahoma City, OK.

### DENNIS H. OWEN

Box 742  
Knoxville, TN 37901  
Phone: 615-521-8865  
Low Power: W13BD Alpena, MI; W30AC St. Marys, PA.

### OWEN BCSTG. ENTERPRISES

Box 742  
Knoxville, TN 37901  
Phone: 615-521-8865  
Low Power: K25CB Florence-Superior, AZ; K48BH Lake City, CO; K30BA Rangely, CO; K03GN Warroad, MN; K20AR Elgin, ND; K31BO Elgin, ND; K38BY Reeder, ND; K42BD Lemmon, SD; K60CT Lemmon, SD; W60AP Humboldt, TN; W50AJ Jackson, TN; K13US Uvalde, TX.

### OZARK TELEVISION

Box 726  
Mountain Home, AR 72653  
Low Power: K28BQ West Plains, MO.

### PALM BEACH BCSTG.

Box 1058  
Palm Beach, FL 33480  
Low Power: W19AQ West Palm Beach, FL.

### CHRISTINE E. PALMQUIST

2102-A Gallows Rd.  
Vienna, VA 22180  
Low Power: W38AD Jackson, TN.

### PALO VERDE VALLEY TV CLUB INC.

Box 874  
Blythe, CA 92225

Low Power: K22BY Blythe, CA; K24CE Blythe, CA; K26CE Blythe, CA.

**PARK BCSTG. INC.**

Terrace Hill  
Ithaca, NY 14850  
Low Power: W26AN Ithaca, NY.

**PARK NEWSPAPERS OF GEORGIA INC.**

1553 Watson Blvd.  
Warner Robins, GA 31099  
Low Power: W64BF Warner Robins, GA.

**PAUL H. PASSINK**

Box 7U  
Rte. 2  
Concord, VA 24538  
Phone: 804-993-3300  
Low Power: W33AD Concord, VA.  
Other interests: Passink has undisclosed radio & cable holdings.

**PAYNE BCSTG. CO.**

420 Leon Dr.  
Sparta, TN 38583  
Low Power: K03GQ Aberdeen, WA; K03GQ Aberdeen, WA; K06LC Wenatchee, WA.

**PEARL TELEVISION ASSOCIATES**

Box 5329  
Emerywood Station  
High Point, NC 27262  
Low Power: W60AU Raleigh, NC; W11BR Myrtle Beach, SC.

**PENASCO SOCIAL ACTION COMMITTEE**

General Delivery  
Rodarte, NM 87561  
Low Power: K41CC Penasco, NM.

**PENGARDNER CO. INC.**

Box 90307  
Knoxville, TN 37990  
Low Power: W40AD Columbus, OH.

**PEARL PENNINGTON**

Box 7178  
Mount Sterling, KY 40353  
Low Power: W10BM Morehead, KY; W06BC Mount Sterling, KY.

**PENSACOLA TV DEVELOPMENT**

Suite 104  
23646 Calabasas Rd.  
Calabasas, CA 91302-1592  
Phone: 818-884-3818  
Low Power: W12BI Pensacola, FL.  
Other interests: See Ponyland Bcstg. Co.

**PENTACOM BCSTG. CORP.**

Box 545  
Chipley, FL 32428  
Low Power: W05BF Chipley, FL.

**PEOPLES TV ASSN.**

Box AG  
Moses Lake, WA 98837  
Low Power: K64CZ Moses Lake, WA.

**PEPSI-COLA BOTTLING CO. OF ALTON INC.**

2523 Broadway Ave.  
Alton, IL 62002  
Low Power: W53AN Salem, IL; W54AM Vandalia, IL; W63AY Vandalia, IL.

**JOSEPH M. PEREZ**

1901 Army Ave.  
Santa Rosa, CA 95401  
Low Power: K48BQ Fort Bragg, CA.

**PERRY TRANSLATORS INC.**

Box 5111  
Lakeland, FL 33807  
Phone: 813-644-0261

**Officer:**

Nathan Price, pres.  
Low Power: W59BE Perry, FL.  
Other interests: See CFF Properties Inc.

**SONNY PERSAD**

Box 339  
Auburn, NY 13021  
Low Power: W48AO Auburn, NY; W54AK Auburn, NY.

**PERSHING COUNTY**

Box 299  
Lovelock, NV 89419  
Low Power: K14AK Lovelock, NV.

**AUSTIN B. PETERSEN**

2228 Olive St.  
Eugene, OR 97405  
Low Power: K198C Morgan City, LA.

**KURT J. PETERSON**

Box 1229  
Eugene, OR 97440  
Phone: 503-343-5748  
Low Power: K54CA Astoria & Seaside, OR.

**PEYTON BCSTG. INC.**

Box 1212  
Nampa, ID 83651  
Low Power: K67EE Pocatello, ID.

**PHARIS BCSTG. INC.**

Low Power: K46BZ Fort Smith, AR.

**PHILLIPS COUNTY TV TRANSLATOR**

Box 387  
Malta, MT 59538  
Low Power: K15AS Malta, MT.

**PHIPPS COMMUNICATIONS INC.**

Box 37340  
County Road 12  
Tallahassee, FL 32312  
Phone: 904-893-1700  
Low Power: W17AB Tallahassee, FL.  
Represented (sales): Blair Television.  
Represented (legal): Wiley, Rein & Fielding.

**PHOENIX BCSTG. CO. INC.**

3000 E. Cherry  
Springfield, MO 65802  
Low Power: W04BR Atlanta, GA.

**PIKES PEAK BROADCASTING CO.**

Box 1457  
Colorado Springs, CO 80901  
Phone: 303-632-1515

**Officers:**

Harry W. Hoth Jr., pres.  
Joan G. Hoth, v.p.-treas.  
Patti Hoth Crouse, secy.

**Principal:**

Harry A. Hoth Jr., 100%.  
Low Power: K65CK Glenwood Springs, CO; K45AF Grand Valley, CO; K57CR Rifle/Rural Garfield County, CO; K36AF New Castle/Rural Garfield County, MT.  
Other interests: Owns KRDO-TV-AM-FM, Colorado Springs-Pueblo; KJCT-TV, Grand Junction, CO.

Represented (sales): Blair Television.  
Represented (legal): Fletcher, Heald & Hildreth.

**PINELLAS COUNTY SCHOOLS**

1960 E. Druid Rd.  
Clearwater, FL 33516  
Low Power: W14AW Pinellas County, FL; W47AS Pinellas County, FL.

**PLAINS-PARADISE TV DISTRICT**

Box 74  
Paradise, CA 95986  
Low Power: K21CA Plains & Paradise, MT.

**RICHARD L. PLESSINGER**

Box 13069  
Hamilton, OH 45013  
Phone: 904-670-8013  
Low Power: W03AS Apalachicola, FL.

**GLENN R. & KARIN A. PLUMMER**

9933 Marlowe  
Detroit, MI 48227  
Low Power: W48AV Detroit, MI.

**POLK COUNTY BCSTG. CO.**

Box 1236  
Livingston, TX 77351  
Phone: 409-327-8916

**Principal:**

Harold J. Haley.  
Low Power: K05HR Livingston, TX.  
Other interests: Haley owns KETX-AM-FM, Livingston, TX.

**POMPEY MOUNTAIN BCSTG. CO.**

Box 71  
Mullin, TX 76864  
Low Power: K61CV Mullin, TX.

**PONYLAND BCSTG. CO.**

Box 116  
Arcata, CA 95521-1116  
Phone: 818-884-3818

**Principals:**

Lawrence Rogow.  
Garry Spire.  
Low Power: K52AR Redding, CA; W21AD Miami, FL; W25AH Kalamazoo, MI; K28BH Columbia, MO; K19AL Jefferson City, MO; W67BF Lima, OH.  
Other interests: See listings for Abescon Telecom Co.; Baby Boom Bcstg. Co.; Pensacola TV Development; Response Bcstg. Corp.

**PORQUOI PAS TV**

Box 912  
Gray, ME 04039  
Low Power: W55BH Saco & Biddeford, ME.

**JAMES P. POSTON**

409 W. Front St.  
Statesville, NC 28677  
Low Power: W69BS Statesville, NC.

**POWELL BCSTG. CO.**

100 Dania Circle  
Lehigh Acres, FL 33936  
Phone: 813-369-2121

**Principal:**

Harry C. Powell Jr.  
Low Power: W03AX Fort Pierce, FL; W02BM Naples, FL.  
Represented (legal): Cordon & Kelly.

**PRAISE THE LORD STUDIO CHAPEL**

Box 1606  
Placerville, CA 95667  
Phone: 916-626-5322

**Officers:**

John R. Hartman, pres.  
Jack W. Hartman, v.p.  
Mary Hartman, secy.-treas.  
Low Power: K62BT Placerville, CA.

**PRESIDIO ENTERPRISES**

7020B Village Center  
Austin, TX 78731  
Phone: 512-329-2400  
Low Power: K47CV Bryan, TX.

**PRESTON-JENKINS**

2151 Fort Worth Ave.  
Dallas, TX 75211  
Low Power: W03AV Vero Beach, FL.

**GINGER A. PRICE**

Box 2642  
Morgan City, LA 70381

Low Power: K39BJ Morgan City, LA.

**PROJECT INTERSPEAK**

19941 W. Summit Dr.  
Topanga, CA 90290  
Low Power: K44CF Orcas Island, WA.

**PUBLIC MANAGEMENT INFORMATION SERVICE**

7210 Rollingwood Dr.  
Chevy Chase, MD 20815  
Low Power: K53DA Seattle, WA.

**QUANTA COMMUNICATIONS**

Box 35206  
Tucson, AZ 85740  
Low Power: K43AO Pocatello, ID; K65DU Topeka, KS; K24AN Scottsbluff, NE.

**QUE TELEVISION PRODUCTIONS INC.**

13016 Hartland Ave.  
Los Angeles, CA 91605  
Low Power: K47CO Reno, NV.

**QUOTE...UNQUOTE INC.**

115 Veranda NW  
Albuquerque, NM 87107  
Phone: 505-345-4900  
Low Power: K64BY Albuquerque, NM.  
Other interests: Leased operator of Public Access Community Cable Channel.

**RALEIGH TELEVISION**

2585 Sierra Blvd.  
Sacramento, CA 95825

**Principals:**

Bryan R. Adams, gen. partner, 25.5%.  
Linda S. Adams, 25.5%.  
Marlene Borman, 24.5%.  
Eugene R. Borman, 24.5%.  
Low Power: K07SW Mammoth Lakes, CA.

**RAMAR COMMUNICATIONS INC.**

Box 372  
Turkey, TX 79261  
Low Power: K43BC Clovis, NM; K07TZ Snyder, TX; K60BW Turkey/Quitauque, TX.

**RAMSEY ENTERPRISES INC.**

4th & Hemlock  
Toledo, WA 98591  
Low Power: K31BS Toledo, WA.

**RAYSTAY CO.**

Box 38  
Carlisle, PA 17013  
Phone: 717-243-4918

**Principal:**

George F. Gardner, 100%.  
Low Power: W40AF Dillsburg, PA.  
Other interests: Owns cable systems in MD & PA.

**RBC INC.**

236 E. Second Ave.  
Columbus, OH 43201  
Low Power: W17AI Columbus, OH.

**RED RIVER BROADCAST CORP.**

4015 9th Ave. SW  
 Fargo, ND 58103  
 Phone: 701-277-1515

**Principal:**

Myron Kunin.  
Low Power: K26AC Bemidji, MN; K54AT Brainerd, MN; K14AW Grand Rapids, MN; K18AI Grand Rapids, MN; K05IV Park Rapids, MN; K23AJ Devils Lake, ND.  
Other interests: Has interest in KVRN(TV) Fargo, KNRR(TV) Pembina, ND & KBRN(TV) Thief River Falls, MN & permittee of KJRR(TV), Ch. 7, Jamestown, ND.

Represented (sales): Independent TV Sales.  
Represented (engineering): A. D. Ring & Associates.

## LPTV Ownership

Represented (legal): Wilkinson, Barker, Knauer & Quinn.

**REDWOOD TV IMPROVEMENT CORP.**  
Box 51  
Redwood Falls, MN 56283  
Low Power: K15CE Redwood Falls, MN;  
K17BV Redwood Falls, MN.

**REEVES TELECOMMUNICATIONS**  
Box 295  
Bradley, IL 60915  
Low Power: W06AU Odell, IL.

**REGENTS OF U. OF NEW MEXICO  
& ALBUQUERQUE BOARD  
OF EDUCATION**  
1130 University Blvd. NE  
Albuquerque, NM 87102  
Phone: 505-277-2121

**Ownership:**  
Regents of U. of New Mexico, 50%.  
Board of Education of Albuquerque, 50%.  
Low Power: K43AI Farmington, NM.  
**Other interests:** KNME-TV Albuquerque, NM.  
**Represented (legal):** Dow, Lohnes & Al-  
bertson.

**REGIONAL TV INC.**  
Box 600  
Columbil Dr., Office 12  
Amherst, NH 03031  
Phone: 603-889-6811

**Principal:**  
David L. Mackey, pres.  
Low Power: W19AG Falmouth, MA.

**REGISTER TV NEWS**  
314 W. Market St.  
Sandusky, OH 44870  
Low Power: W41AP Sandusky, OH.

**RESIDENTIAL ENTERTAINMENT INC.**  
Box 9090  
1500 Paluxi  
Tyler, TX 75711

**Principals:**  
Robert Buford, pres.  
Geoffrey Buford, v.p.-secy.-treas.  
Beryl Berry, asst. secy.  
Low Power: K56CT El Dorado, AR; K56CH  
Boise, ID; W44AE Flint, MI; W568M  
Traverse City, MI; W588D Jackson, MS;  
W56CB Tupelo, MS; K59DB Albuquerque,  
NM; W60AY Wilmington, NC; K22BN  
Pecos, TX; K53CY Yakima, WA; W67BL  
Charleston, WV.

**RESORT BCSTG. INC.**  
Box 1  
Hilton Head, SC 29928  
Low Power: K36AM Vail, CO.

**RESPONSE BCSTG. CORP.**  
Box 1116  
1485 L St.  
Arcata, CA 95521-1116

**Principals:**  
Lance Drummond, chmn., 5%.  
Ernest Shell, vice chmn., 2.7%.  
Howard Miller, pres., 8.3%.  
Garry Spire, v.p., 3.9%.  
Lawrence Rogow, v.p., 3.9%.  
Donald S. Wilson, v.p.  
Edward C. Maddox, secy., 2.5%.  
Channing D. Johnson, treas., 2.5%.  
Sidney Harman, 8.3%.  
Low Power: K24BQ Flagstaff, AZ; K56CB  
Flagstaff, AZ; K35AJ Barstow, CA; K44BS  
Barstow, CA; K19AM Paso Robles, CA;  
K49BZ Santa Barbara, CA; K55FC South  
Oroville, CA; K45AM Hermosa, CO; K49AV  
Hermosa, CO; K18AP Eastsound/Ferndale,  
WA.  
**Other interests:** Permittee of Ch. 64, Belling-

ham, WA. Davidson & Johnson are  
principals of ACCESS, cable TV operator  
in Los Angeles (south central), CA.  
Drummond is principal of several radio  
stations. Washington is vice president of  
McClatchy Newspapers. Spire has interest  
in cable system in Calabasas, CA. Rogow  
& Spire are principals of Ponyland Bcstg.  
Co.; Baby Boom Bcstg. (see listings in  
LPTV ownership) & each owns 25% of  
KREQ(TV), Arcata, CA.

**Represented (engineering):** Venture Tech-  
nologies Group.  
**Represented (legal):** Arter & Hadden.

**RETHETFORD PUBLICATIONS INC.**  
8545 E. 41st St.  
Tulsa, OK 74145  
Phone: 918-663-1414

**Principal:**  
Bill R. Retherford.  
Low Power: K64CP Checotah, OK; K33BA  
Hobart, OK; K26AT Mangum, OK; K39BC  
Pryor, OK; K66CP Tahlequah, OK.  
**Other interests:** Publishes Tulsa County  
News & Eastside Times, Tulsa weeklies.

**ZENON REYNAROWYCH**  
80-08 Margaret Place  
Glendale, NY 11385  
Low Power: K05IN Juneau, AK; K43CG  
Colorado Springs, CO; K48CU Pueblo, CO;  
W08BZ Ellenville, NY; W08CA Glen Spey,  
NY.

**RIDD COMMUNICATIONS**  
Suite 4  
4096 Bridge St.  
Fair Oaks, CA 95628  
Low Power: K17CA Carson City, NV.

**RIVER CITY BCSTG. CO.**  
1850 E. 78th St.  
Kansas City, MO 64132  
Low Power: W68CM Kansas City, MO.

**EVELYN RIVERA**  
Box 524  
Carretera 411  
Aguada, PR 00602  
Low Power: W63BF Aguada, PR.

**MARY L. RIVERS**  
Box 858  
1512 City Blvd.  
Waycross, GA 31502  
Low Power: W13BP Waycross, GA.

**RIVERTON FREMONT TV CLUB INC.**  
Box 628  
113 S. 2nd E.  
Riverton, WY 82501  
Phone: 307-856-3322

**Officer:**  
Bill Willman, pres.  
Low Power: K08GO Riverton, WY; K40AQ  
Shoshoni, Thermopolis & rural area, WY;  
K44AW West Riverton, WY.  
**Represented (legal):** Fager & Singer.

**JANET ROBERTS**  
Salinas Star Rte.  
Boulder, CO 80302  
Phone: 303-444-8173  
Low Power: W11BL Huntsville, AL; W53AJ  
Indianapolis, IN; W47AM Mount Washing-  
ton, NH; K62CW Grand Forks, ND; K57EL  
Eugene, OR; K53CT Huntsville, TX; K40BS  
Kerrville, TX; K12NJ Temple, TX.

**EDDIE ROBINSON**  
1101 W. Ave. D  
Lovington, NM 68260  
Low Power: K25CU Twentynine Palms, CA;  
K40AO Pagosa Springs, CO; K52BB Havre,

MT; W32AF Coudersport, PA; K27BV  
Kerrville, TX.

**ROCK POINT SCHOOL INC.**  
Rock Point, AZ 86545  
Phone: 602-659-4221

**Officers:**  
Eleanor Velarde, project mgr.  
Mosaddi Mallick, asst. dir., administration.  
Low Power: K56CC Rock Point, AZ.

**LIDIA RODRIGUEZ**  
501 Madrid Court  
San Benito, TX 78586  
Low Power: K27BL Hope, AR; K13UP  
Willmar, MN; W04BX Manteo, NC; K18BF  
Ogallala, NE; K268G Ogallala, NE; W04BU  
Tomahawk, WI.

**MIGUEL RODRIGUEZ**  
17th S V-20 Bay Gardens  
Bayamon, PR 00619  
Low Power: W54AQ Yauco, PR.

**RENE RODRIGUEZ**  
3901 Cottonwood  
Harlingen, TX 78550  
Low Power: K33AM Lamar, CO; W27AF  
Biloxi, MS.

**MINERVA RODRIGUEZ FRIAS**  
Low Power: K12NK Morris, MN; K44BL  
Ogallala, NE; K26BN Okmulgee, OK; K07TQ  
Stephensville, TX.

**RO-MAR COMMUNICATIONS INC.**  
Suite 3  
537 N.E. 1st. St.  
Gainesville, FL 32601

**Principals:**  
Robert K. Coyne, pres., 50%.  
Rosemarie M. Coyne, v.p.-secy.-treas., 50%.  
Frank K. Simmons, v.p.  
Low Power: W31AK Fort Pierce, FL.

**EVARISTA ROMERO**  
152 Woodford  
San Benito, TX 78586  
Low Power: K20BF Ogallala, NE; K40BJ  
Tucumcari, NM; K60DA Lakeview, OR;  
K07TS Falfurrias, TX; K11SA Kerrville, TX.

**JOSE A. ROSADO**  
Box 156  
Rte. 1  
Beaver Dam, WI 53916  
Low Power: W56DG Green Bay, WI; W44AJ  
Ripon, WI; K33CB Wausau, WI.

**ROUNDUP TV TAX DISTRICT**  
Court House  
Roundup, MT 59072  
Low Power: K06KX Roundup, MT.

**ROY H. PARK BCSTG. OF VIRGINIA  
INC.**  
Box 11064  
Richmond, VA 23230

**Ownership:**  
Park Communications.  
Low Power: W48AN Fredericksburg, VA;  
W68BO Petersburg, VA.  
**Other interests:** See Park Communications  
in Group Ownership of TV Stations.

**HOWARD F. ROYCROFT**  
555 Thirteenth St. NW  
Washington, DC 20004  
Low Power: K18CB Bullhead City, AZ.

**RUARCH ASSOCIATES**  
Box 10  
123 E. Court St.  
Woodstock, VA 22664  
Phone: 703-459-4210

**Principals:**  
Arthur D. Stamler, 50%.  
Virginia Stamler, 50%.  
Low Power: W10AZ Woodstock, VA.  
**Other interests:** Licensee of WAZR(FM),  
Woodstock, VA; Onesimus Productions,  
TV/radio commercial production firm in  
Woodstock.

**Represented (engineering):** Serge Bergen.  
**Represented (legal):** Borsari & Paxson.

**RURAL TELEVISION SYSTEM INC.**  
Box L  
Lordsburg, NM 88045  
Low Power: K28CB Colstrip, MT; K34CE  
Eureka, MT; K28CN Harlowton, MT; K07TF  
Heavener, OK; K09UM Heavener, OK.

**RURAL WESTERN UHF TV CORP.**  
Box 159  
Appleton, MN 56208  
Low Power: K31BT Appleton, MN.

**RUSSELL COMMUNICATIONS**  
Suite 2  
137 W. Chapman Ave.  
Fullerton, CA 92632  
Phone: 714-992-0616

**Principals:**  
James H. Russell, chmn.-pres.  
Lahoma A. Russell, secy.-treas.  
Low Power: K05HT Flagstaff, AZ; K44BY  
Russellville, AR; K15BB Springdale, AR;  
K06LR Ridgecrest, CA; K09UR Twin Falls,  
ID; W64BC Ottawa, IL; W68BX Ottawa, IL;  
K53CV Dubuque, IA; K49BP Sioux City,  
IA; K14GP Emporia, KS; K06LT Salina,  
KS; W26AO Hopkinsville, KY; W23AB  
Waterville, ME; W29AC Waterville, ME;  
W11BI Natchez, MS; K19AN Rolla, MO;  
K14AQ Billings, MT; K51BL Whitefish, MT;  
K12NE Ponca City, OK; K02NH Woodward,  
OK; K53CG The Dalles, OR; K69ER Amar-  
illo, TX; K48BX Paris, TX; K10MX Tyler,  
TX; K22AH Cedar City, UT; K14AN St.  
George, UT; K168B St. George, UT; K19BV  
Aberdeen, WA; W60BB Fond du Lac, WI;  
K03GS Cheyenne, WY; K11RP Cheyenne,  
WY; K27CN Cody, WY; K43BL Cody, WY;  
K24BJ Gillette, WY; K21AQ Laramie, WY;  
K07TE Rawlins, WY; K18BS Rawlins, WY;  
K29BC Rawlins, WY; K09UO Sheridan,  
WY; K24BG Sheridan, WY.

**S. JERRY KISSINGER CO.**  
1205 S.E. First St.  
Evansville, IN 47713  
Low Power: W05BC Evansville, IN.

**ST. AUGUSTINE'S COLLEGE**  
1315 Oakwood Ave.  
Raleigh, NC 27611  
Phone: 919-828-4451  
Low Power: W68BK Raleigh, NC.

**ST. LOUIS METRO BAPTIST ASSN.**  
10360 Old Olive Street Rd.  
St. Louis, MO 63141  
Phone: 314-569-1190

**Officer:**  
Preston M. Denton, pres.  
Low Power: K56CA St. Louis, MO.  
**Represented (engineering):** Television Engi-  
neering Corp.  
**Represented (legal):** May & Dunne.

**SAINTE LIMITED**  
Box 4159  
Modesto, CA 95352-4159  
100 Sycamore  
Suites A & B  
Modesto, CA 95354  
Phone: 209-523-0777

**Principals:**  
Chester Smith & Naomi Smith, gen. partners,  
54%.

**Sainte Network Corp.**, gen. partner, 1%.  
 Enoch S. Christofferson, trustee, 18%.  
 Lena M. Smith, 5%.  
 Trude P. Davis, 5%.  
 Bernard Hennings, 6%.  
 Albert I. Chance, 5.5%.  
 J. Wilmar Jensen, 5.5%.  
 Low Power: K09UF Morro Bay, CA; K07TA,  
 Santa Maria, CA; K22AV, Westwood, CA.  
 Other interests: Owns KCSO(TV), Modesto,  
 CA; KREN-TV, Reno, NV; CP for KBCP Ch.  
 46, Paradise, CA.  
 Represented (sales): Univision.  
 Represented (engineering): Cecil Lynch.  
 Represented (legal): Fletcher, Heald & Hil-  
 dreth.

**BRUNHILDA SALGAO**  
 2374 Atlantic Blvd.  
 Wantagh, NY 11793  
 Low Power: K07TP Bemidji, MN; K26AF  
 Uvalde, TX.

**SALISH KOOTENAI COLLEGE**  
 Box 117  
 Hwy. 93  
 Pablo, MT 59855  
 Phone: 406-675-4800  
 Low Power: K25CL Pablo/Ronan, MT; K28CF  
 St. Ignatius, MT.

**SAN ANTONIO CHANNEL 2 INC.**  
 121 Interpark  
 Suite 503  
 San Antonio, TX 78216  
 Phone: 512-494-6565

**Principal:**  
 Bob A. Roth Sr., pres.  
 Low Power: K02MX San Antonio, TX.  
 Represented (engineering): Selmeier & Kra-  
 mer.  
 Represented (legal): Cohn & Marks.

**SAN JUAN BCSTG. CORP.**  
 11878 La Grange Ave.  
 Los Angeles, CA 90025  
 Low Power: K47CE Farmington, NM.

**SAN JUAN COUNTY**  
 117 S. Main St.  
 Monticello, UT 84535  
 Low Power: K36AK Blanding/Monticello, UT.

**ROBERT E. SANOSTORM**  
 2135 Mt. Pleasant  
 Kelso, WA 98626  
 Low Power: K08KN Bend, OR; K67DJ Port  
 Angeles, WA.

**SANPETE TV CORP.**  
 3882 South 850 West  
 Bountiful, UT 84010  
 Low Power: K28AG Manti/Ephraim, UT.

**SANTA MARIA COMMUNICATIONS**  
 Box 7427  
 Falls Church, VA 22046  
 Low Power: K35AU Kalispell/Whitefish, MT.

**SATELLITE COMMUNICATIONS CORP.**  
 11111 W. 8th Ave.  
 Lakewood, CO 80215

**Principals:**  
 Jack A. Pankoff, chmn.-pres., 18.5%.  
 Kent Lillie, v.p.  
 Philip E. Pankoff, secy.-treas., 18.5%.  
 William E. Ambrose, 10%.  
 William E. Graffam, 10%.  
 John Mari, 10%.  
 Stephen Walker, 10%.  
 Rob Chandler, 10%.  
 David Ormstead, 5%.  
 Low Power: K14AZ Conrad, MT; K36CE  
 Conrad, MT; K44CO Conrad, MT; K22BQ  
 Crofton, NE.

**SATORI BCSTG. CORP.**  
 Low Power: K61DY Houston, TX.

**SCANTLAND COMMUNICATIONS  
 CORP.**  
 Box 1000  
 355 E. Center  
 Marion, OH 43302  
 Low Power: W38AU Marion, OH.

**CAROL SCHATZ**  
 4320 Sunstone Circle  
 Anchorage, AK 99516  
 Phone: 907-345-2630  
 Low Power: W06BA Jacksonville, FL; W06BE  
 Tampa, FL.  
 Full Power Station: Owns 25% of KYES(TV)  
 Anchorage, AK.

**SCHINLER COMMUNITY TV SERV-  
 ICES**  
 Hospital Rd.  
 Belcourt, ND 58316  
 Low Power: K55FH Belcourt, ND; K59DM  
 Belcourt, ND; K61EF Turtle Mountain  
 Indian Reservation, ND.

**BONNIE B. & STEPHEN C. SCHMIOT**  
 Box 112  
 Holmes, PA 19043  
 Phones: 215-586-9388; 215-293-9714  
 Low Power: W48AU Narberth, PA.

**SCHURZ COMMUNICATIONS INC.**  
 223 W. Cofax Ave.  
 South Bend, IN 46626  
 Phone: 219-287-1001

**Officers:**  
 Franklin D. Schurz Jr., pres.-treas.  
 James G. Young Jr., chief financial exec.  
 Mary Schurz, secy.  
 Anne G. Strantz, asst. secy.-treas.  
 Low Power: W24AG Bedford, IN.  
 Other interests: See Group Ownership of TV  
 Stations & Newspaper Ownership of TV  
 Stations.

Represented (sales): Katz; Harrington, Righter  
 & Parsons; Seltel.  
 Represented (engineering): David Steel; Ju-  
 les Cohen.  
 Represented (legal): Hogan & Hartson.

**SCRIPPS HOWARD BROADCASTING  
 CO.**  
 Box 5380  
 1100 Central Trust Tower  
 Cincinnati, OH 45202  
 Phone: 513-977-3000

**Officers:**  
 Jack R. Howard, chmn.  
 Richard J. Janssen, pres.  
 James E. Smith, v.p., sales.  
 Warren P. Happel, v.p., engineering.  
 D. J. Castellini, secy.-treas.  
 Low Power: K58CI Grainola, OK.  
 Other interests: See Group Ownership of TV  
 Stations.  
 Represented (sales): Blair Television.  
 Represented (legal): Baker & Hostetler.

**SCS COMMUNICATIONS OF ERIE INC.**  
 1220 Peach St.  
 Erie, PA 16301  
 Low Power: W098K Erie, PA.

**SELECTIVE TV INC.**  
 Box 665  
 614 Hawthorne  
 Alexandria, MN 56308  
 Phone: 612-763-5924  
 Non-profit corp.  
 Low Power: K28BT Alexandria, MN; K30AF  
 Alexandria, MN; K34AF Alexandria, MN.  
 Represented (legal): Rosenman & Colin.

**SEVEN STAR TELEVISION**  
 Box 5527  
 Fullerton, CA 92635  
 Low Power: K26CB Bozeman, MT; K42BG  
 Scottsbluff, NE.

**SEVENOAKS CO.**  
 Box 521060  
 Tulsa, OK 74152  
 Low Power: W65BQ Mayaguez, PR; W67BN  
 Mayaguez, PR; W69BR Mayaguez, PR.

**SHALTRY COMMUNICATIONS**  
 3021 W. Potte Dr.  
 Phoenix, AZ 85027  
 Low Power: W31AQ Mobile, AL; K45BH  
 Aberdeen, SD.

**SHENANOOAH VALLEY LPTV CO.**  
 2 N. Kent St.  
 Winchester, VA 22601  
 Low Power: W34AP Front Royal, VA.

**SHERRICOM TELEVISION OF CON-  
 CORD**  
 2613 Craig Ave.  
 Concord, NC 28025  
 Low Power: W068F Concord, NC.

**SHIELDS VALLEY TV TAX DISTRICT**  
 Box 34  
 Clyde Park, MT 59018  
 Low Power: K17BT Livingston, MT.

**SIERRA JOINT JUNIOR COLLEGE DIS-  
 TRICT**  
 5000 Rocklin Rd.  
 Rocklin, CA 95677  
 Low Power: K208V Grass Valley, CA.

**SILVER KING BROADCASTING OF  
 NEW JERSEY INC.**  
 390 W. Market St.  
 Newark, NJ 07107  
 Phone: 201-643-6800  
 Low Power: W60AI New York, NY.  
 Other interests: See Group Ownership of TV  
 Stations.

**J. RODGER SKINNER JR.**  
 4117 Van Buren St.  
 Hollywood, FL 33021  
 Low Power: W27AQ Fort Lauderdale, FL.

**SKY-WINDOW TV INC.**  
 Box 4  
 10th & Richards  
 Douglas, WY 82633

**Principals:**  
 Lee Boyd Smathers, pres.  
 Lee Brooks Smathers, 1st v.p.-secy.  
 James F. Hand, 2nd v.p.  
 Leroy H. Wuff, treas.  
 Low Power: K07RO Douglas, WY.  
 Represented (engineering): John L. Holecek.  
 Represented (legal): James F. Hand.

**SKYWAVE COMMUNICATIONS CORP.**  
 1715 Kings Hwy.  
 Rockford, IL 61107  
 Low Power: W19AU Janesville, WI.

**EDITH C. SMITH**  
 500 Jackson  
 Belle Fourche, SD 57717  
 Low Power: K51CI Anchorage, AK.

**HOPE S. & JAMES K. SMITH**  
 800 Bunnel Ave.  
 Elizabeth City, NC 27909  
 Low Power: W51AS Fayetteville, NC; W52AK  
 Charleston, SC.

**SOUTHERN TV OF AUGUSTA INC.**  
 Drawer One  
 Fraser Bldg., Suite 218

Hilton Head Island, SC 29928  
 Phone: 803-785-4643  
**Ownership:**  
 Atlantic & Caribbean Communications, see  
 listing.  
 Low Power: W17AH Augusta, GA.

**SOUTHERN WOMEN'S VOICE INC.**  
 Box 594  
 Route 1  
 Gordon, GA 31031

**Officers:**  
 Tom Hendrickson.  
 Barbara S. Henry.  
 Raymond L. Henry.  
 Lelia C. Stevens.  
 Low Power: W58AQ Charleston, SC.

**SOUTHWEST COMMUNITY TV**  
 Box 1  
 Lovington, NM 88260

**Principals:**  
 William Graham, partner, 16.1%.  
 Eddie M. Robinson, partner, 16.1%.  
 Edward P. Sanders, partner, 16.1%.  
 V. H. Westbrook, partner, 16.1%.  
 John T. Billingsley, partner, 16.1%.  
 Philip H. Runnels, partner, 16.1%.  
 Low Power: K12MU Trinidad, CO; K25AJ  
 Trinidad, CO; K65DX Hobbs, NM.

**SOWERS NEWSPAPERS INC.**  
 Box 808  
 Rolla, MO 65401  
 Phone: 314-364-2468

**Principals:**  
 Alma Sowers, pres., 40%.  
 Stephen E. Sowers, v.p., 20%.  
 Thomas S. Sowers, v.p., 20%.  
 James R. Sowers, treas., 20%.  
 Low Power: W10AW Maryville, MO; K07SD  
 Rolla, MO.  
 Other interests: Publishes several Missouri  
 newspapers.

**LINDA DAY SPAIN**  
 1251 S. Forest Dr.  
 Casper, WY 82609  
 Low Power: K48CM Casper, WY.

**SPAN TELEVISION INC.**  
 505 Elm Ave.  
 Takoma Park, MD 20912  
 Phone: 301-270-4174

**Principal:**  
 Pat Watkins.  
 Low Power: W43AM Jackson, TN.

**SPECIFIC BCSTG.**  
 Suite 222  
 350 Townsend St.  
 San Francisco, CA 94107  
 Low Power: W55AZ West Palm Beach, FL.

**SPECTRUM MEDIA**  
 Suite 1204  
 2100 Hwy. 360  
 Grand Prairie, TX 75050

**Principal:**  
 Mary H. Atkins.  
 Low Power: K56DF Amarillo, TX.

**SPECTRUM PRESS INC.**  
 Low Power: K40CB Logan, UT; K17BL  
 Vernal, UT.

**SPORTS 35 LTD.**  
 3800 Call Field Rd.  
 Wichita Falls, TX 76308  
 Phone: 817-691-1808

**Officer:**  
 Pete D'Acosta.  
**Ownership:**  
 Ltd. partnership.

## LPTV Ownership

Low Power: K3580 Wichita Falls, TX.

### STANFIELD-GATES TELEVISION PARTNERSHIP

11900 Woodley Ave.  
Granada Hills, CA 91344

#### Principals:

Ray M. Stanfield, 50%.  
James C. Gates, 50%.  
Low Power: K14AH Kingman, AZ.  
Represented (engineering): Robert Lloyd Hoover.  
Represented (legal): Cohen & Berfield.

### BARBARA B. STANTON

Low Power: K13VC Austin, TX.

### STATE OF ALASKA

Division of Communications  
5900 E. Tudor Rd.  
Anchorage, AK 99507  
Phone: 907-269-5744

#### Officer:

Mel Hoversten, dir. of telecommunications.  
Low Power: K10MV Akiak; K09RH Akutan;  
K08KD Alakanuk; K13RP Aleknagik; K09QL  
Allakaket/Alatna; K11QI Ambler; K09RS  
Anaktuvuk Pass; K46AO Anderson; K09QF  
Angoon; K02KY Aniak; K07RE Anvik;  
K09RV Arctic Village; K09RX Atka; K04NH  
Atkasuk; K09TZ Atkasuk; K04KS Barrow;  
K09QQ Beaver; K02KU Bethel; K15AV  
Bethel; K21AO Bethel; K09TE Bettles;  
K09TD Birch Creek; K09RI Buckland; K09SI  
Cantwell; K13SD Cape Pole; K09QG Chalkyitsik;  
K02LO Chefomak; K02KX Chevak;  
K10MT Chickaloon; K07RY Chignik; K09SO  
Chignik Lagoon; K02MR Chignik Lake;  
K07OZ Chistochina; K13SB Chitina; K03FY  
Chuathbaluk; K06LG Chuathbaluk; K13SI  
Circle; K03GO Circle Hot Springs; K07SM  
Circle Hot Springs; K39AA Clam Gulch;  
K02MS Clarks Point; K12NL Clarks Point;  
K09TV Coffman Cove; K13UO Cold Bay;  
K08KO Cooper Landing; K12MO Copper  
Center; K15AK Cordova; K09UK Council;  
K09RJ Craig; K07RZ Crooked Creek;  
K09RN Deering; K04KL Delta Junction;  
K17AF Delta Junction; K04KM Dillingham;  
K13UX Diomedea; K13RM Dot Lake; K09RF  
Eagle Village; K09TN Eek; K04KR Egegik;  
K09TA Eight Fathoms Bight; K11QW  
Ekwok; K09TK Elin Cove; K09QS Elim;  
K05IH Emmonak; K03GI English Bay;  
K11RI Ernestine; K09RP False Pass; K07RC  
Fort Yukon; K09TP Freshwater Bay; K11RG  
Gakona; K04LZ Galena; K09QR Gambell;  
K10MB Girdwood; K13UB Glennallen/  
Cooper Landing; K07QX Golovin; K04KT  
Goodnews Bay; K04NC Gravian & Pennock  
Islands; K11QH Grayling; K02LW Gus-  
tavus; K07RF Haines; K12NW Halibut  
Cove; K58BI Healy; K09TB Hobart Bay;  
K08KP Hollis; K07RJ Holy Cross; K11RK  
Homer/Seldovia; K07QV Hoonah; K04MC  
Hooper Bay; K09RY Hughes; K09QD  
Huslia; K09QI Hydaburg; K02MJ Hyder;  
K09SP Igiugig; K04KO Ilamna; K09SN  
Ivanof Bay; K09QP Kake; K09QY Kaktovik;  
K09TR Kalskag; K09TX Kaltag; K09QK  
Karluq; K09SM Kasaan; K09UE Kasigluk;  
K23AF Kenai/Soldotna/Sterling; K21AH  
Ketchikan; K09RW Kiana; K09QW King  
Cove; K04KN King Salmon; K08KS King  
Salmon; K04LM Kipnuk; K09QZ Kivalina;  
K07TI Klawock; K04KQ Kiukwan; K02KZ  
Kobuk; K13UY Kodiak; K07QW Koliganek;  
K09RG Kongiganak; K09SL Kotlik; K13UE  
Kotzebue; K02MB Koyuk; K03FZ Koyukuk;  
K09UJ Kwehtliuk; K11SC Kwigillingok; K13UK  
Kwigillingok; K07SK Labouchere Bay; K11RJ  
Lake Louise/Eureka/Nelchina; K09QE Larsen  
Bay; K07TT Levelock; K11RW Lime Vil-  
lage; K07RX Manley Hot Springs; K09TQ  
Manokotak; K02KV Marshall; K09QC  
McGrath; K03GK McKinley Park; K04MD

Mekoryuk; K09QJ Mentasta Lake; K07SL  
Metlakatla; K09TI Meyers Chuck; K05IK  
Minchumina; K09SZ Minchumina; K05HZ  
Minto; K13TK Minto; K15AP Moose Pass;  
K13UM Mosquito Lake; K13TJ Mountain  
Village; K13TZ Naknek; K10MR Napakiak;  
K02MZ Napaskiak; K07SJ Napaskiak; K09TJ  
Naukati Bay; K09QM Nelson Lagoon;  
K55DE Nenana; K09QV New Stuyahok;  
K02LN Newtok; K10LU Nightmute; K04MB  
Nikolai; K09RK Nikolski; K07RI Noatak;  
K13UG Nome; K09RQ Nondalton; K09RU  
Noorvik; K04KP Northway; K09RT Nuiqsut;  
K02KW Nulato; K13RN Old Harbor; K07QY  
Ouzinkie; K11QV Paxson; K13SV Pedro  
Bay; K09RM Pelican; K04MA Perryville;  
K02LI Pilot Point; K15AU Pilot Station;  
K02LV Pitka's Point; K13UJ Platinum;  
K09SY Point Baker; K09QN Point Hope;  
K09UC Point Lay; K09TL Port Alice; K07SH  
Port Alsworth; K09QB Port Graham; K13SC  
Port Graham; K13SA Port Heiden; K07RG  
Port Lions; K07SO Port Moller; K11QX  
Port Protection; K09SX Quinhagak; K09RD  
Rampart; K02LA Red Devil; K09TC Rowan  
Bay; K04KU Ruby; K09SH Russian Mis-  
sion; K11SB Russian Mission; K09RE St.  
George; K09TO St. John's Harbor; K13SX  
St. Mary's; K09QX St. Michaels; K09RB  
St. Paul; K09RA Sand Point; K07RD  
Savoonga; K02LS Scammon Bay; K09RL  
Selawik; K55DD Seward; K04KY Shageluk;  
K07QU Shaktoolik; K12NO Sheep Moun-  
tain; K11QR Sheldon Point; K09RZ Shish-  
maref; K07RA Shungnak; K03GJ Sitka;  
K11QE Skagway; K04KX Slana; K13SM  
Slana; K07SX Sleetmute; K09RR Stebbins;  
K09SV Steven's Village; K13SE Stony  
River; K04LN Takotna; K07RB Tanana;  
K09SW Tanunak; K13SJ Tatitlek; K13RO  
Telida; K09RO Teller; K07RH Tenakee  
Springs; K11QU Tetlin; K07SN Thome  
Bay; K09QU Togiak; K13RR Tok/Tanacross/  
Tetlin; K11QG Toksook Bay; K24AG Tra-  
per Creek/Talkeetna; K09TF Tuntutuliak;  
K09UL Tyee; K09QH Tyonek; K09RC  
Unalakleet; K04KV Unalaska; K15AI Val-  
dez; K09TW Venetie; K09QO Wainwright;  
K02LT Wales; K07SI Whales Pass; K11QT  
White Mountain; K09UB Whittier; K09TG  
Wiseman; K02ME Womens Bay; K21AF  
Wrangell; K09UA Yakutat, all AK.

### STATE OF SOUTH DAKOTA ETV BOARD

414 E. Clark St.  
Vermillion, SD 57069-2390  
Low Power: K09UN Mitchell, SD.  
Other interests: Operates KDSO-TV, Aber-  
deen; KESD-TV, Brookings; KPSS-TV,  
Eagle Butte; KQSD-TV, Lowry; KZSD-TV,  
Martin; KTSO-TV, Pierre; KBHE-TV, Rapid  
City & KUSD-TV, Vermillion, all SD.  
Represented (legal): Cohn & Marks.

### STATE OF WISCONSIN ETV BOARD

3319 W. Beltline Hwy.  
Madison, WI 53713  
Low Power: W64AU Adams, WI.  
Other interests: Operates full power ETV  
network in Wisconsin.  
Represented (legal): Dow, Lohnes & Al-  
bertson.

### STATESMAN-EXAMINER INC.

Box 271  
220 S. Main St.  
Colville, WA 99114  
Phone: 509-684-4567  
Low Power: K31AH Omak/Okanogan, WA.  
Other interests: Publishes the Statesman-  
Examiner, Colville, WA weekly.

### STERLING RECREATION ORGANIZA- TION CO.

Box 1723  
Bellevue, WA 98004

Low Power: K33BY Bakersfield, CA.

### JAMES E. STILL

4505 Lake St.  
Lake Charles, LA 70605  
Low Power: K64DB Alexandria, LA.

### LEE J. STILLWELL

888 16th St.  
Washington, DC 20006  
Low Power: K13VK Arco, ID; K04NP Challis,  
ID; K08KU Challis, ID.

### D. W. STRAHAN

Box 2404  
Victoria, TX 77902  
Phones: 512-578-5555; 512-578-6011.  
Low Power: K51BG Victoria, TX.

### CONNIE GWIN STREET

Low Power: K24BC Juneau, AK.

### STUDIO 5 INC.

c/o Thomas W. Tittle  
72 Hillcrest Rd.  
Portage, IN 46368  
Low Power: W13BQ Portage, IN.

### STV OF OSHKOSH

68 South 100 East  
Parowan, UT 64761  
Low Power: K42AF Ripon, WI.

### SUDBRINK BROADCASTING

Suite 104  
100 Australian Ave.  
West Palm Beach, FL 33406  
Phone: 305-689-0220  
Principals:  
Robert W. Sudbrink, 51%.  
Marion Sudbrink, 49%.  
Low Power: W54AG Athens, GA; W34AG  
Rome, GA; W36AL Carbondale, IL; W21AK  
Effingham, IL; W15AK Paducah, KY.  
Other interests: See Group Ownership of TV  
Stations.  
Represented (sales): Seltel Inc.  
Represented (engineering): Lawrence Behr  
& Associates.  
Represented (legal): Haley, Bader & Potts.

### SUMMIT COMMUNICATIONS INC.

4411 Blackwood Dr.  
Montgomery, AL 36109  
Box 2694  
Montgomery, AL 36105  
Low Power: W59BK Tuscaloosa, AL; W25AF  
Destin, FL; W58AR Destin, FL; W05AY Dil  
City, PA.

### SUMMIT COMMUNICATIONS INC.

Suite 107  
3633 136th Pl. SE  
Bellevue, WA 98006  
Phone: 206-747-4600

#### Officers:

James A. Hirshfield, pres.  
Eugene A. Fry, v.p.  
Richard S. Sprague, secy.  
Mary J. Hirshfield, asst. secy.  
Lawrence Flinn II, dir.  
R. Calvin Sutliff, dir.  
Paul E. Van Hook, dir.

#### Principal:

James A. Hirshfield, pres., 100%.  
Low Power: K60BY Cedar City, UT; K27AH  
St. George, UT; K22AD Gillette, WY.  
Other interests: Multiple cable system opera-  
tor.

Represented (engineering): Comsearch.  
Represented (legal): Cole, Raywid & Braver-  
man.

### SUNCOAST FAMILY TV CORP.

Box 49  
Crystal River, FL 32629

Phone: 904-795-4988

#### Officer:

Robert Thomas.  
Low Power: W49AI Ingalls/Yankeetown, FL.  
Represented (engineering): Kessler & Geh-  
man Assoc.  
Represented (legal): Verner, Lipfert, Bernhard,  
McPherson & Hand.

### SUNCAST TELEVISION INC.

No. 192  
4411 Bee Ridge Rd.  
Sarasota, FL 34233  
Low Power: W58BK Naples, FL.

### SUNSET BCSTG. CORP.

Low Power: K21CF Beaumont, TX.

### SUR ESTE BCSTG. CORP.

14112 Farmington Blvd.  
Tampa, FL 33624  
Phone: 813-961-9126

#### Principals:

Gary E. Neuhart, 33.3%.  
Dennis D. Rodriguez, 33.3%.  
Brian V. Wilder, v.p., 33.3%.  
Low Power: K55EX New Orleans, LA; K55ES  
Shreveport, LA; W64BB Jackson, MS;  
W64BA Knoxville, TN; W44AF Richmond,  
VA.

### SWC NETWORK INC.

3109 Carlisle St.  
Dallas, TX 75204  
Low Power: K57DJ Baton Rouge, LA; K57DW  
Roswell, NM; K57DM Santa Fe, NM.

### SYRACUSE TV CORP.

Box 95  
Syracuse, NY 13250  
Phone: 315-472-0200

#### Principals:

Craig Fox, pres., 25%.  
George Kimble, 25%.  
Bogner Antenna Corp., 50%.  
Low Power: W18AL Dewitt, NY; W54AL  
Syracuse, NY.  
Other interests: For Fox & Kimble's other  
interests, see Craig Fox in Group Own-  
ership of TV Stations.  
Represented (legal): James L. Oyster.

### TAHOE DAILY TRIBUNE INC.

Box 1358  
3079 Harrison Ave.  
South Lake Tahoe, CA 95705  
Phone: 916-541-3880

#### Ownership:

Swift-Pioneer Newspapers.  
Low Power: K20AY Elko, NV.  
Other interests: Swift-Pioneer publishes daily  
newspapers in CA, CO, ID, MT, OR & UT.

### TALLY TELEVISION CORP.

1740 Shadowlawn St.  
Memphis, TN 38106  
Low Power: K59DH Little Rock, AR.

### JOSE ARMANDO TAMEZ

440 Madrid Court  
San Benito, TX 78586  
Low Power: K07UM Scottsbluff, NE.

### PHYLIS TEASDALE

89 Boardman Rd.  
Poughkeepsie, NY 12603  
Low Power: W27AL Monticello, NY.

### TEL-RADIO COMMUNICATIONS PROPERTIES INC.

Box 5158  
Madison, WI 53705  
Phone: 608-845-4000

#### Officers:

Donald L. Porter, pres.



Donald R. Brown, v.p.  
David M. Wilson, secy.  
Terry M. Busse, dir.

**Ownership:**

Telephone & Data Systems Inc.  
Low Power: K22BZ Little Rock, AR; K17AS  
Ardmore, OK; K35AM Woodward, OK;  
W20AD Williamsport, PA; W46AR Milwau-  
kee, WI.

Other interests: TDS has cable systems in  
New Hampshire & Oregon; telephone  
holdings.

Represented (engineering): Comsearch Inc.  
Represented (legal): Koteen & Naftalin.

**TELE-VU PARTNERS**

Box 641  
Kenai, AK 99611

**Principals:**

Vic Tyler, partner.  
Mike Baxter, partner.  
Denton Shelden, partner.  
Low Power: K17AE Kenai/Soldotna, AK.  
Represented (engineering): John R. Moore.

**TELECASTER CORP.**

Box 27960  
Denver, CO 80227  
Low Power: K27BY Green River, WY.

**TELECINCO INC.**

Box 43  
Mayaguez, PR 00709  
Phone: 809-832-1150

**Principals:**

Alfredo R. de Arellano, pres.-dir.  
Esther V. de Arellano, v.p.-dir.  
Alfredo R. de Arellano, Jr., exec v.p.  
Gloria R. de Arellano, secy.-dir.  
Josefina R. de Arellano, treas.-dir.  
Amado M. Reyes, v.p.-asst. treas.-dir.  
Low Power: W08BM Mayaguez, PR.  
Full Power Station: WORA-TV Mayaguez-  
Aguadilla, PR.  
Other interests: Stockholders of Telecinco  
also have radio holdings.

**TELECASTER CORP.**

Box 27960  
Denver, CO 80227  
Low Power: K18AG Libby, MT; K26CJ The  
Dalles, OR; K25BY Green River, WY;  
K21BW Sheridan, WY.  
Represented (legal): Gardner, Carton &  
Douglas.

**TELEMEDIA INC.**

22 Hilltop Dr.  
Kimberling City, MO 65686  
Low Power: K22CB Montrose, CO; K26BS  
Poplar Bluff, MO; K31BH Poplar Bluff, MO;  
K48CB Poplar Bluff, MO; K52BV Poplar  
Bluff, MO; K60DN Poplar Bluff, MO.

**TELEVIEWERS INC.**

Box 1223  
208 E. Ward St.  
Douglas, GA 31533  
Phone: 912-384-1200  
Low Power: W02BI Douglas, GA.  
Represented (legal): Fly, Shuebruk, Gaguine,  
Boros & Braun.

**RICHARD TELLER**

Low Power: W56BX Bangor, ME.

**TELTRON INC.**

333 W. State St.  
Milwaukee, WI 53201  
Low Power: W698V Madison, WI.

**TEMPO ENTERPRISES INC.**

6918 S. Yorktown  
Tulsa, OK 74136  
Phone: 918-496-3200

**Officer:**

Edward L. Taylor, chmn.-chief exec. officer.  
Low Power: K27AK Ponca City, OK.  
Full Power Station: WIHT Ann Arbor, MI.  
Other interests: Is a multiple cable TV system  
operator; produces cable programming.

**TENNESSEE CHRISTIAN TELEVISION  
INC.**

120 Chancellors Lane  
Knoxville, TN 37922  
Low Power: K66CJ St. Louis, MO; W58AU  
Memphis, TN.

**TERRAH OAWN COMMUNICATIONS  
INC.**

1702 NW Crescent  
Grants Pass, OR 97526

**Principal:**

William J. Miner, pres., 100%.  
Low Power: K45AI Mesquite, NV & Gunlock/  
Veyo, UT; K55DL St. George/Washington/  
Santa Clara, UT.  
Represented (engineering): B. Ray Carpen-  
ter.

**HEIODI A. TERRILL**

No. A  
625 Kennedy Court  
Fairfield, CA 94533  
Low Power: K65ED Omaha, NE; K20BS Big  
Spring, TX; K13UU Kerrville, TX.

**TEXAN BCSTG. CO. INC.**

3007 Martinsville St.  
Nacogdoches, TX 75961  
Low Power: K11SH Nacogdoches, TX.

**THE BON-TELE NETWORK**

168 Canterbury Lane  
McMurray, PA 15317  
Phone: 412-941-3503

**Officer:**

Roy Anderson.  
**Principal:**  
Nancy B. Hahn.  
Low Power: W36AU Pittsburgh, PA; W63AU  
Pittsburgh, PA.

**THE CHURCH OF THE CROSSES INC.**

401 Main St.  
Las Cruces, NM 88001  
Low Power: K28CE Socorro, NM.

**THE HUNTER PARTNERSHIP**

632 Cortland St.  
San Francisco, CA 94110  
Low Power: K55ET Billings, MT; K20BK  
Amarillo, TX.

**THE IOENTITY INSTITUTE**

Box 11039  
Honolulu, HI 96828  
Low Power: W08CK Madison, WI.

**THE LITTLE TV STATION**

1928 E. Laguna  
Tempe, AZ 85282  
Low Power: K53CO Anchorage, AK; K19BJ  
Fairbanks, AK; K21BH Pocatello, ID; K29AL  
Twin Falls, ID; K63CZ Carrington, ND;  
K49BI Dickinson, ND.

**THE MESSENGER PUBLISHING CO.**

Rte. 33 N & Johnson Rd.  
Athens, OH 45701  
Low Power: W50AK Athens, OH.

**THE NATIONAL BLACK MEDIA COALI-  
TION**

38 New York Ave. NE  
Washington, DC 20002  
Low Power: W35AI Cleveland, OH.

**THE OMAK CHRONICLE INC.**

Box 553

Omak, WA 98841  
Phone: 509-826-1110  
Low Power: K35BJ Ellisford, WA; K25CY  
Omak/Riverside, WA.  
Other interests: Publishes the Omak-  
Okanagan County Chronicle, weekly.

**THE OXFORD EAGLE INC.**

916 Jackson Ave.  
Oxford, MS 38655  
Low Power: W51AZ Oxford, MS.

**THE SUN NETWORK INC.**

1105 N. Holliston Ave.  
Pasadena, CA 91104  
Low Power: K32BT Flagstaff, AZ.

**THOMPSON FALLS TV OISTRCT**

14 Bighorn Rd.  
Thompson Falls, MT 59873  
Low Power: K27BD Thompson Falls, MT;  
K36BW Thompson Falls, MT.

**THREE M BCSTG.**

Rte. 2, Forrest Heights  
Athens, TN 37303  
Low Power: W24AN Athens, TN.

**TIFTON TRANSLATOR INC.**

Box 44A  
Rte. 2  
Jefferson City, TN 37760  
Low Power: W16AK Tifton, GA.

**TOOD, BRANTON, WOOTON & FUGIT**

511 N. Lee  
Midland, TX 79761  
Low Power: K39BM Roswell, NM; K35AN  
Ruidoso, NM; K48CW Odessa, TX; K54CG  
Odessa, TX; K27BW San Angelo, TX.

**TOWN & COUNTRY COMMUNICA-  
TIONS**

Box 302  
Milford, IL 60953  
Low Power: W21AO Clifton, IL.

**TOWN OF NEWCOMB**

Route 28N  
Newcomb, NY 12852  
Phone: 518-582-3211  
Low Power: W12BG Newcomb, NY.

**TOWN OF ROCK RIVER**

Box 280  
315 Ave. D  
Rock River, WY 82083  
Low Power: K06LU Rock River, WY; K11QM  
Rock River, WY.

**TPC COMMUNICATIONS INC.**

2201 S. Robertson  
Tyler, TX 75701  
**Principal:**  
Jack W. Butler, 100%.  
Low Power: K18AL Sulphur Springs, TX;  
K26AJ Tyler, TX.

Represented (engineering): Moffet, Larson  
& Johnson.  
Represented (legal): Paul, Hastings, Janofsky  
& Walker.

**TRANS AMERICA TV CORP.**

110 Lincoln St.  
Tallahassee, FL 32801  
Low Power: W24AF Charlotte, NC.

**TRANS-STAR INC.**

716 N. Westwood Ave.  
Toledo, OH 43607

**Officer:**

B. D. Moore, pres.  
Low Power: W45AG Fort Wayne, IN; W40AI  
South Bend, IN.

**TRI-COUNTY COMMUNICATIONS INC.**

Box 234  
Ontario, OR 97914  
Low Power: K19AR Needles, CA.

**TRINITY BROADCASTING NETWORK  
INC.**

Box A  
Santa Ana, CA 92711  
Phone: 714-832-2950

**Officers:**

Paul F. Crouch, pres.  
Jan Crouch, v.p.  
Norman Juggert, secy.-treas.  
George D. Sebastian, low-power coordinator.

Low Power: K62BA Flagstaff, AZ; K23AI  
Prescott, AZ; K57BD Tucson, AZ; K42BS  
Fayetteville, AR; K58CU Bakersfield, CA;  
K65DJ Redding, CA; K33BT Victorville,  
CA; K57BT Denver, CO; K48CG Loveland,  
CO; W67BG Dover, DE; W61BA Pensacola,  
FL; W15AF Vero Beach, FL; W23AC  
Aibany, GA; W65BI Augusta, GA; K47BE  
Boise, ID; W24AI Michigan City, IN; K60DJ  
Cedar Rapids, IA; K58BX Davenport, IA;  
K42AM Ottumwa, IA; K26BZ Junction City,  
KS; K31BW Manhattan, KS; K15CN Salina,  
KS; K21AP Topeka, KS; W62BH Hopkinsville,  
KY; K59DG New Orleans, LA; W51AG  
Presque Isle, ME; W16AE Cresaptown,  
MD; K58CM Duluth, MN; K60DS Roches-  
ter, MN; K19BG St. Cloud, MN; W02BG  
Biloxi, MS; W31AG Clarksdale, MS; W25AD  
Columbus, MS; W46AV Pascagoula, MS;  
K56AU Columbia, MO; K39AJ Lincoln, NE;  
K34BQ Las Vegas, NV; K45AV Reno, NV;  
K63CK Carlsbad, NM; W14AH Bingham-  
ton, NY; W10BH Jamestown, NY; W51AN  
Olean, NY; W41AE Utica, NY; W68BL  
Charlotte, NC; W50AN Raleigh, NC; K141V  
Williston, ND; W40AE Chillicothe, OH;  
W68BP Dayton, OH; W67BX Marietta, OH;  
W21AI Portsmouth, OH; W39AI Young-  
stown, OH; K44BQ Ardmore, OK; K27AZ  
Lawton, OK; K33AG Bend, OR; K33AO  
Coos Bay, OR; K58BG Klamath Falls, OR;  
K21BC Lakeview, OR; K14HA Roseburg,  
OR; W44AG Erie, PA; W11BC Williamsport,  
PA; W50AI Charleston, SC; W35AH Jackson,  
TN; W65BF Memphis, TN; W36AK Nash-  
ville, TN; W50AG Nashville, TN; K63DR  
Austin, TX; K26AP Brownwood, TX; K17BP  
Palestine, TX; K39AK Bonanza-Vernal, UT;  
K64CJ Ogden, UT; W49AP Roanoke, VA;  
W16AL Burlington, VT; K23AS Aberdeen,  
WA; W68BS Green Bay, WI; W20AG  
Sheboygan, WI.

Other interests: See Group Ownership of TV  
Stations.

Represented (legal): May & Dunne.

**TRINITY ENGINEERING**

Box 203  
Huxley, IA 50124  
Phone: 515-597-3131

**Principal:**

Douglas Sheldahl, pres.  
Low Power: K52BH Ames, IA.

**TROUP BCSTG. INC.**

205 N. Lewis  
La Grange, GA 30241  
Low Power: W35AM La Grange, GA.

**TRUE VUE TELEVISION ASSN. INC.**

Box 421  
White Sulphur Springs, MT 59645  
Low Power: K09MH White Sulphur Springs,  
MT.

**TRUE WAY RADIO COMMUNICATIONS**

c/o Stephen Q. Fawcett  
Box 2953  
Page, AZ 86040  
Low Power: K25CD Page, AZ.

## LPTV Ownership

**DONNIE F. TUCKER**  
2086 Valledale Terrace  
Birmingham, AL 35244  
Phone: 205-988-3984  
Low Power: W30AI Birmingham, AL.

**TED TUCKER**  
Box 36717  
Tucson, AZ 85740  
Low Power: K22CO Flagstaff, AZ.

**BERNARD L. TURNER**  
210 Mooring Line Dr.  
Naples, FL 33940  
Low Power: W68BY Naples, FL.

**D. L. TURNER**  
701 S. Commercial St.  
Harrisburg, IL 62946  
Low Power: W68BQ Marion, IL.

**TV 10 INC.**  
Box 1089  
Fairfield, IA 52556  
Low Power: W10BK Akron, OH.

**TV 12 INC.**  
7415 Valerie Lane  
Hudson, OH 44236  
Low Power: W12BS Lakewood, OH.

**TV 29 INC.**  
349-3 Hawthorne Dr.  
Aurora, OH 44202  
Low Power: W29AI Akron, OH.

**TV 31 INC.**  
349-3 Hawthorne Dr.  
Aurora, OH 44202  
Low Power: W31AO Beachwood, OH.

**TV 50 INC.**  
Box 3010  
Corpus Christi, TX 78404  
Phone: 512-852-8850

**Officer:**  
Dr. Thumace York.  
Low Power: K07UD Corpus Christi, TX;  
K50AO Corpus Christi, TX.

**TV 53 INC.**  
101 Oak Blvd.  
Huxley, IA 50124  
Low Power: K53DF Carter Lake, IA.

**TV AMERICA CORP.**  
270 Commerce Dr.  
Rochester, NY 14623  
Low Power: W54AD Terre Haute, IN.

**TV BOARD SOUTH GATE ASSEMBLY  
OF GOD**  
16625 First Avenue S.  
Seattle, WA 98148  
Low Power: K45BN Seattle, WA.

**TV CHANNEL 63 CORP.**  
401 Railroad Ave.  
Westbury, NY 11590  
Phone: 516-349-1039  
**Principals:**  
Richard Bogner.  
Leonard H. King.  
Low Power: W63AS Westbury, NY.  
Other interests: See listing for Richard  
Bogner.

**TV LOCAL INC.**  
806 Shorter Ave.  
Rome, GA 30161  
Low Power: W56CD Rome, GA.

**TV NORTHEAST INC.**  
Third Ave. & 5th St.  
Collinston, LA 71229

Low Power: K55FB Bonita, LA; K47DB  
Collinston, LA; K52CP Collinston, LA.

**TV TOWER VENTURE LTD.**  
Suite 900  
3600 S. Yosemite  
Denver, CO 80237  
Low Power: K26BQ Amarillo, TX; K40CK  
Beaumont, TX; K40BG Wichita Falls, TX.

**UHF-TV INC.**  
2208 Trott Ave.  
Willmar, MN 56201

**Principals:**  
William C. Marcil, pres.-treas.  
Charles T. Bohnet, v.p.-secy.  
Low Power: K42AN Willmar, MN.

**UNION CITY METROVISION INC.**  
Box 709  
Union City, TN 38261  
Low Power: W41AS Union City, TN.

**UNITY BCSTG. INC.**  
Box 111  
Booneville, MS 38829  
Low Power: W53AF Booneville, MS.

**UNIVERSITY OF MICHIGAN**  
Room 248  
West Engineering Bldg.  
Ann Arbor, MI 48104  
Low Power: W46AH Port Huron, MI.

**UNIVERSITY OF NORTH CAROLINA**  
910 Raleigh Rd.  
Chapel Hill, NC 27515

**Officer:**  
C. D. Spangler Jr., pres.  
Low Power: W23AF Cullowhee, NC.  
Other interests: Operates WUNF-TV, Ashe-  
ville; WUNC-TV, Chapel Hill; WUND-TV,  
Columbia; WUNG-TV, Concord; WUNK-  
TV, Greenville; WUNM-TV, Jacksonville;  
WUNE-TV, Linville; WUNP-TV, Roanoke  
Rapids; WUNJ-TV, Wilmington; WUNL-  
TV, Winston-Salem, all NC.

**UNIVERSITY OF UTAH**  
205 James Talmage Bldg.  
Salt Lake City, UT 84112  
Phone: 801-581-4553

**Officer:**  
Edward N. Ridges, assoc. dir., media  
services.  
Low Power: K32AL Marysvale, UT; K50AZ  
Ogden, UT.  
Full Power Station: KUED Salt Lake City, UT.

**UNIVERSITY OF WYOMING**  
Box 3434  
University Station  
Laramie, WY 82071  
Low Power: K26BM Casper, WY.

**USTV SEATTLE**  
Box 2022  
Seattle, WA 98111  
Phone: 206-282-2202  
Low Power: K36BF Hoquiam, WA.  
Other interests: Owns KTZZ-TV, Seattle, WA.  
Represented (legal): Arter & Hadden.

**VALLEY COUNTY TV DISTRICT**  
Box 1129  
Glasgow, MT 59230  
Low Power: K14AR Glasgow, MT; K16AZ  
Glasgow, MT.

**VALLEY MUSIC INC.**  
Box 460  
RD No. 1  
Cogan Station, PA 17728  
Low Power: W09BL Williamsport, PA.

**VALLEY TRANSLATOR SYSTEM**  
Box 372  
Turkey, TX 79261  
Phone: 806-423-1221

**Officer:**  
George A. Settiff.  
Low Power: K60BW Turkey/Quitaque, TX.  
Represented (engineering): Arnold Cruze.

**VALLEY TV CO.**  
4117 Van Buren St.  
Hollywood, FL 33021  
Low Power: W07BX Melbourne, FL; W18AG  
Naples, FL.

**VALLEY WIDE COMMUNICATIONS**  
Box 382  
Rocky Ford, CO 81067  
Low Power: K17AW Rocky Ford, CO; K198P  
Rocky Ford, CO; K23AZ Swink, CO.

**VALLEY/PALMS COMMUNICATIONS  
INC.**  
312 Stuart St.  
Boston, MA 02116  
Low Power: K38AT Twentynine Palms, CA;  
K26BH Yucca, CA.

**RICHARD & ANN VERMILLION**  
1724 Rocky Rd.  
Fullerton, CA 92631  
Low Power: W53AL West Palm Beach, FL.

**VERO BCSTG. INC.**  
Suite 615  
One New York Ave.  
Atlantic City, NJ 08401  
Low Power: W28AM Vero Beach, FL.

**VICKSBURG PRINTING & PUBLISH-  
ING CO. INC.**  
920 South St.  
Vicksburg, MS 39180  
Low Power: K45CG Tallulah-Vicksburg, MS.  
LA.

**VICTORY CENTER INC.**  
Box 14  
Guymon, DK 73942  
Phone: 405-338-5616  
Low Power: K53BE Guymon, DK.  
Represented (engineering): Pete Warren.  
Represented (legal): John H. Midlen.

**VIDEOHIO INC.**  
Box 1010  
770 Twin Rivers Dr.  
Columbus, OH 43216  
Phone: 614-460-3700

**Officers:**  
Eugene C. D'Angelo, pres.  
Gerald E. Cary, v.p.  
A. Kenneth Pierce, secy.-treas.  
**Ownership:**  
Dispatch Printing Co., 100%.  
Low Power: W27AR Indianapolis, IN.  
Other interests: See WBNS-TV Inc. in Group  
Ownership of TV Stations.  
Represented (engineering): David Steel &  
Assoc.

**VIDEO IMAGE PRODUCTIONS INC.**  
Box 2771  
509 W. 19th St.  
Jasper, AL 35502  
Phone: 205-387-8320  
**Officer:**  
Charles D. Baker, pres.  
Low Power: W55BJ Jasper, AL.

**VIDEO MARKETING NETWORK INC.**  
Suite 319B  
2477 Stickney Point Rd.  
Sarasota, FL 34231  
Phones: 813-923-3733; 800-444-9233

**Officers:**  
Robert Murley, pres.  
Elizabeth Niergarten, senior v.p.  
Low Power: W23AJ Gadsden, AL; W59BI  
Inverness, FL; K64CS Dubuque, IA; W34AH  
Chebanse, IL; W28AF Columbus, IN;  
K62DC Salinas, KS; W32AM Hopkinsville,  
KY; W48AM Columbus, MS; W65BO  
Southern Pines, NC; K44CH Carlsbad,  
NM; K23BX Hobbs, NM; K30BO Portland,  
OR; W49AR Georgetown, SC; W44AH  
Milan, TN; K43BP Galveston, TX; W66AX  
Sheboygan, WI.

**JUAN VILLAREAL**  
Box 934  
139 Resaca Blvd.  
San Benito, TX 78586  
Phone: 512-399-7777  
Low Power: W18AH Manteo, NC.  
Represented (legal): May & Dunne.

**OMAR VILLAREAL**  
Box 934  
139 Resaca Blvd.  
San Benito, TX 78586  
Low Power: W52AE Key West, FL.

**VILLAREAL BCSTG. CO.**  
139 Resaca Blvd.  
San Benito, TX 78586  
Phone: 512-399-7777

**Principals:**  
Jose Villareal, gen. partner, 49%.  
Laura Louise Fenton, gen. partner, 49%.  
Low Power: K55DU Pecos, TX.

**MICHAEL & TRICIA VINSON**  
385 Eighth St., 2nd Floor  
San Francisco, CA 94103  
Low Power: K58CN Silver City & Bayard, NM.

**VISION BCSTG. NETWORK**  
1017 New York Ave.  
Alamogordo, NM 88310  
Phone: 505-437-6363  
Low Power: K63CD Alamogordo, NM.  
Represented (sales): William J. Oechsner, Jr.  
Represented (engineering): Pete Warren.  
Represented (legal): Stuart B. Mitchell.

**VISUAL ENTERTAINMENT UNLIMITED**  
207 Lynwood Lane, Rte. 3  
Kenai, AK 99611

**Principal:**  
Roxie Jackson, 100%.  
Low Power: K17AC Seward, AK.

**LEONARD WALK & PETER CLARK**  
1223 Bennington Ave.  
Pittsburgh, PA 15217  
**Phones: 407-689-6244; 412-681-5155**  
Low Power: W36AQ, West Palm Beach, FL.

**McKINLEY WALKER**  
Box 637  
Mount Sterling, KY 40353  
Low Power: W07BY Morehead, KY; W02BP  
Mount Sterling, KY.

**WALLS NEWSPAPERS**  
Box 8  
303 Broadway  
Abilene, KS 67410  
Phone: 913-263-1000  
Low Power: K05IP Abilene, KS.  
Other interests: Walls Newspapers has  
multiple newspaper interests.

**ELYSE G. WANDER**  
Low Power: W49AS Johnstown, PA.

**HOWARD WAPNER**  
41 Conshohocken State Rd.  
Bala Cynwyd, PA 19004

Low Power: K43BZ Prescott, AZ; W21AG Norfolk, VA.

## WATONWAN TV IMPROVEMENT ASSN.

Box 285  
St. James, MN 56081  
Phone: 507-375-3007  
Low Power: K38CD St. James, MN; K40BU St. James, MN; K42AV St. James, MN.  
Represented (legal): Fly, Shuebruk, Gaguine, Boros & Braun.

## WOTM INC.

217 S. 4th St.  
Selmer, TN 38375  
Phone: 901-645-6165

### Principals:

David B. Jordan, pres., 74%.  
Margaret E. Jordan, v.p., 25%.  
Low Power: W06AW Selmer, TN.  
Other interests: Owns WDTM(AM) Selmer, TN.

## WELY INC.

Low Power: W56CC Florence, SC.

## WEATHER CENTER INTERNATIONAL INC.

Box 556  
Middleton, WI 53562  
Phone: 608-274-1441

### Principal:

Daniel G. Dobrowski, 100%.  
Low Power: W69BD Bradenton, FL; W08CM Rockford, IL; W05BD Madison, WI.  
Represented (engineering): CES Engineering.  
Represented (legal): Fletcher, Heald & Hildreth.

## WEATHERFORD NEWS INC.

Box 191  
118 S. Broadway  
Weatherford, OK 73096  
Phone: 405-772-3301  
Low Power: K27AY Weatherford, OK.  
Other interests: Publishes Weatherford Daily News.

## WEBB-JOHNSON PARIS LPTV

Box 1425  
Durant, OK 74702  
Phone: 214-465-5836

### Principals:

Tom L. Johnson, gen. partner.  
David E. Webb, gen. partner.  
Low Power: K08KK Paris, TX.  
Other interests: Johnson & Webb have interest in licensee of KTEN(TV), Ardmore, OK.  
Represented (sales): Katz Television.  
Represented (legal): Wilner & Scheiner.

## WEIGEL BROADCASTING CO.

Board of Trade Bldg.  
141 W. Jackson Blvd.

Chicago, IL 60604  
Phone: 312-663-0260

### Officers:

Howard Shapiro, pres.-dir., 67.56%.  
James V. Pellegrino, secy.-dir.  
Norman H. Shapiro, dir.  
Low Power: W12BK South Bend, IN; W69BT South Bend, IN; W65BT Milwaukee, WI.  
Full Power Stations: WCIU-TV Chicago, IL; CP for WDJT-TV, Ch. 58, Milwaukee, WI.  
Represented (sales): Telemundo.  
Represented (legal): Cohn & Marks.

## JEROLD R. WELSH

7332 S. Costilla  
Littleton, CO 80120  
Low Power: K66DK Aurora, CO.

## WEST CENTRAL CHRISTIAN COMMUNICATIONS INC.

Box 364  
Rte. 2  
Willmar, MN 56201  
Low Power: K27CK Willmar, MN.

## WEST FLORIDA TELEVISION LTD.

103 E. Avis Ave.  
Man, WV 25635  
Low Power: W12BF Crystal River, FL.

## SAMUEL A. & ETHELINE W. WESTBROOK

1311 Montgomery St.  
Nashville, AR 71852  
Low Power: K23BK Nashville, AR.

## WESTERN BIBLE COLLEGE

16075 W. Belleview Ave.  
Morrison, CO 80465  
Low Power: K53DD Wichita, KS; K61EQ Albuquerque, NM.

## WFMJ TELEVISION INC.

101 W. Boardman St.  
Youngstown, OH 44503  
Phone: 216-744-8611

### Ownership:

The Vindicator Printing Co.  
Low Power: W52AO Boardman, OH.  
Other interests: Owns WFMJ-TV Youngstown, OH.

## WGAL-TV INC.

Box 7127  
Lancaster, PA 17604  
Phone: 717-393-5851

### Ownership:

Pulitzer Broadcasting Co.  
Low Power: W13BJ Williamsport, PA.  
Other interests: See Group Ownership of TV Stations.

## RONALD E. WHITE & SONS INC.

Box 27D  
Rte. 2  
Meigs, GA 31765

Low Power: W02BS Camilla, GA.

## WHITE CORP. INC.

517 Merchant St.  
Emporia, KS 66801  
Low Power: K02NJ Emporia, KS; K188Z Emporia, KS.

## WHITE PINE TELEVISION DISTRICT NO. 1

Box 704  
Ely, NV 89301  
Low Power: K14AL Ely, NV.

## WHITE RIVER INC.

No. 900  
601 Indiana Ave. NW  
Washington, DC 20004  
Low Power: W11BV Indianapolis, IN.

## WHITE RIVER VALLEY BCSTRS. INC.

Box 2077  
Chaney Dr.  
Batesville, AR 72503  
Phone: 501-793-3861

### Principals:

Joe M. Biard, pres., 50%.  
Thomas A. Vinson, 50%.  
Low Power: K12MY Batesville, AR.  
Other interests: KBTA(AM) & KZLE-FM, Batesville, AR.

## WHITE SAGE BCSTG. CO.

No. 104  
23642 Calabasas Rd.  
Calabasas, MN 91302  
Low Power: K07UI Minneapolis, MN.

## WHITEHALL LOW POWER TV INC.

Box 487  
Whitehall, MT 59759  
Low Power: K52CE Whitehall, MT.

## J. T. WHITLOCK

Box 680  
Old Springfield Rd.  
Lebanon, KY 40033  
Phones: 502-692-3126; 502-692-6888  
Low Power: W06AY Lebanon, KY.  
Other interests: Owns WLBN(AM) & WLSK(FM) Lebanon, KY.

## KATHERINE E. WILKERSON

504 Cold Branch Dr.  
Columbia, SC 29204  
Low Power: K14HD Winslow, AZ; W58BE Rome, GA.

## WILLIAMS BCSTG.

Box 67  
Rural Rte. 3  
Sioux Falls, SD 57106  
Low Power: K26CC Brookings, SD.

## WINFIELD PUBLISHING CO. INC.

201 E. 9th St.  
Winfield, KS 67156

Low Power: K45CF Cedar Vale, KS.

## WIRELESS CABLE BCSTG. CO.

Low Power: K47CW Bunker Hill, KS; K50BR Plainville, KS; K40CN Woodston, KS.

## W. RUSSELL WITHERS JR.

Box 1508  
Mount Vernon, IL 62864  
Phone: 618-242-3500  
Low Power: K23AE Aspen, CO.  
Other interests: See Group Ownership of TV Stations.  
Represented (sales): Katz Television.  
Represented (legal): Gardner, Carton & Douglas.

## WKJB AM-FM INC.

Box 1293  
Mayaguez, PR 00708  
Low Power: W66AY Mayaguez, PR.

## WKNE CORP.

Box 466  
Stanhope Ave.  
Keene, NH 03431  
Low Power: W42AU Pittsfield, MA.

## WLBZ TELEVISION INC.

One Congress St.  
Portland, ME 04101  
Low Power: W04AK Waterville, ME.  
Other interests: See Maine Bcstg. System listing.

## WML-TV CO.

1500 Diuguid Rd.  
Murray, KY 42070  
Phone: 502-753-2400  
Low Power: W38AE Murray, KY.  
Represented (engineering): McCampbell & Young (Knoxville, KY).  
Represented (legal): William R. Turney.

## WNER RADIO INC.

Box 130  
1305 East Helvenston St.  
Live Oak, FL 32060  
Phone: 904-362-1250  
**Principals:**  
Norman D. Protsman, 63%.  
Leona Protsman, 25%.  
George R. Day Jr., 12%.  
Other interests: Has radio interests.

## WOOLINGER BCSTG. CO.

Suite 3500  
1000 Louisiana  
Houston, TX 77002  
Phone: 813-566-1055

### Officers:

Mark L. Wodlinger, chairman.  
Constance J. Wodlinger, pres.

### Principals:

Constance J. Wodlinger, pres., 54%.  
Mark L. Wodlinger, 46%.

## LPTV Ownership

Low Power: K05HU Houston, TX.  
Other interests: Wodlinger has interest in licensees of KSBS-TV Steamboat Springs, CO; KCLD & KZZC(FM), Leavenworth, KS; WIXI(AM), Naples, FL & applications for Ch. 3, Key West, FL & FM station. Owns Hit Video USA, cable programming service.  
Represented (engineering): Robert Purcell & Associates.  
Represented (legal): Baraff, Koemer, Diender & Hochberg, P.C.

### WOMEN'S LPTV NETWORK

7860 N. Hayden, No. 101  
Scottsdale, AZ 85258  
Low Power: K24BK Fairbanks, AK; K10MY Boise, ID; K18AX Garden City, KS; K02NK Bozeman, MT; K14AX Alliance, NE; K52CZ Las Vegas, NV; K55EJ Dickinson, ND; K25BQ Cody, WY.

### CHARLES WOODS

Box 1089  
Dothan, AL 36301  
Phone: 205-792-3195  
Low Power: W07BP Ocala, FL; W04BN Orlando, FL.  
Other interests: See Group Ownership of TV Stations.

Represented (sales): Seltel Inc.  
Represented (engineering): Cohen, Dippell & Everist, P.C.  
Represented (legal): Kenkel, Bamard & Edmundson, P.C.

### WORD OF LIFE FELLOWSHIP INC.

Box 875187  
Wasilla, AK 99687  
Low Power: K27CA Palmer, AK.

### WORLD OUTREACH FOR DELIVER- ANCE (WORD)

217 North 4th St.

Keokuk, IA 52632  
Low Power: K60CL Keokuk, IA.

### WORLDWIDE ENTERPRISES

8609 N. 40th Dr.  
Phoenix, AZ 85021  
Low Power: K66CH Reno, NV.

### WORTHINGTON BCSTG. CO.

Box 730  
Worthington, MN 56187  
Low Power: K35BX Windom, MN; K07TY Worthington, MN; K188G Worthington, MN.

### BILL RICHARD WRIGHT

3302 Mineola St.  
Greenville, TX 75401  
Phone: 214-883-3146  
Low Power: K47AP Greenville, TX.  
Full Power Station: CP for KTAQ, Ch. 47, Greenville, TX.

### LESLIE T. WRIGHT

119 Lakeview Dr.  
Roanoke Rapids, NC 27890  
Low Power: W60BF Roanoke Rapids, NC.

### WYFF-TV, PULITZER BCSTG. CO.

Ownership & other interests: See Pulitzer Bcstg. in Group Ownership of TV Stations.  
Low Power: W69BQ Greenville, SC.

### YELLOWSTONE VALLEY COMMUNITY TV

Box 21157  
Billings, MT 59104  
Low Power: K05HS Billings, MT.

### ZONATION BCSTG.

350 Townsend St., No. 222  
San Francisco, CA 94107  
Low Power: W68BN Fort Wayne, IN; W60AR Toledo, OH.

# Television Translator Stations

As of September 5, 1988

VHF and UHF Channels

Star (★) preceding a listing indicates construction permits(s). Asterisk (\*) preceding a listing indicates application only. All others are licenses. Transmitter power output (TPO) is given at end of each listing; all translators are one watt (1-w) unless otherwise indicated. Channel numbers are contained in call letters. For example, Ch. 4 is indicated for Adak, Alaska by K04LY. Call letters and location of station-repeated are in parentheses. This listing includes all existing & proposed translator stations, including those which are owned & operated by television stations.

## ALABAMA

★ **Anniston**—W24AO, Channel 17 Assoc. Ltd., Box 1006, 1700 Jug Factory Rd. E, Tuscaloosa, AL 35403 (WDBB Ch. 17 Tuscaloosa)—100-w.

• **Birmingham**—NEW, Ch. 52, Neighborhood TV Co. Inc., Box 22073, Phoenix, AZ 85028 (KUSK Ch. 7 Prescott, AZ via satellite)—100-w.

★ **Birmingham**—W52AI, Trans American TV Corp., 110 Lincoln St., Tallahassee, FL 32301 (WHSP Ch. 65 Vineland, NJ via satellite)—100-w.

**Birmingham**—W62BG, Channel 17 Assoc. Ltd., Box 1006, 1700 Jug Factory Rd. E, Tuscaloosa, AL 35403 (WDBB Ch. 17 Tuscaloosa)—12900-w. **Note:** Licensed as LPTV.

**Cahaba Heights, Mountain Brook & Vestavia Hills**—W68AH, Birmingham Television Corp., 2075 Golden Crest Dr., Birmingham, AL 35209 (WBMG Ch. 42 Birmingham)—100-w.

★ **Decatur**—W65BC, Montgomery Independent Telecasters Inc., Box 3236, 3251 Harrison Rd., Montgomery, AL 36109 (WKAB-TV Ch. 32 Montgomery)—1000-w.

★ **Gadsden**—W04CA, Channel 17 Assoc. Ltd., Box 1006, 1700 Jug Factory Rd. E, Tuscaloosa, AL 35403 (WDBB Ch. 17 Tuscaloosa)—10-w.

**Guin**—W74AL, Alabama ETV Commission, 2101 Magnolia Ave., Birmingham, AL 35205 (WFIQ Ch. 36 Florence)—100-w.

**Hamilton**—W70AN, Alabama ETV Commission, 2101 Magnolia Ave., Birmingham, AL 35205 (WFIQ Ch. 36 Florence)—100-w.

★ **Huntsville**—W61BI, Tennessee River TV Inc., 4600 Jackson Hwy., Sheffield, AL 35660 (WTRT Ch. 26 Florence)—1000-w.

**Jackson**—W58AJ, Alabama ETV Commission, 2101 Magnolia Ave., Birmingham, AL 35205 (WFIQ Ch. 41 Demopolis)—100-w.

**Mobile**—W69AU, John Franklin Ministries Inc., 3950 Hwy. 98W, Navarre, FL 32569 (WPAN Ch. 53 Fort Walton Beach, FL)—100-w.

**Mountain Brook**—See W68AH, Cahaba Heights.

★ **Sylacauga**—W04CB, Birmingham TV Corp., 275 Golden Crest Dr., Birmingham, AL 35209 (WBMG Ch. 42 Birmingham)—10-w.

**Vestavia Hills**—See W68AH, Cahaba Heights.

**Winfield**—W72AH, Alabama ETV Commis-

sion, 2101 Magnolia Ave., Birmingham, AL 35205 (WFIQ Ch. 36 Florence)—100-w.

## ALASKA

**Adak**—K04LY, State of Alaska, Division of Communications, 5900 E. Tudor Rd., Anchorage, AK 99507 (KTUU-TV Ch. 2 Anchorage; KAKM Ch. 7 Anchorage; KTVA Ch. 11 Anchorage; KIMO Ch. 13 Anchorage; KYUK-TV Ch. 4 Bethel; KUAC-TV Ch. 9 Fairbanks; KTOO-TV Ch. 3 Juneau)—100-w. Future references to this listing imply that those stations are licensed to the State of Alaska to repeat the above stations.

★ **Adak**—K13SH, State of Alaska, 5900 E. Tudor Rd., Anchorage, AK 99507. See Adak.

**Airport area, Auke Bay, Gastineau Channel & Mendenhall Glacier area**—K110X, Alaska 13 Corp., 2700 E. Tudor Rd., Anchorage, AK 99507 (KJUD Ch. 8 Juneau)—1-w.

**Akhlok**—K04LL, State of Alaska, 5900 E. Tudor Rd., Anchorage, AK 99507 (KTVA Ch. 11 Anchorage)—10-w.

**Akutan**—K04LK, State of Alaska, 5900 E. Tudor Rd., Anchorage, AK 99507. See Adak.

**Alakanuk**—K04ND, State of Alaska, 5900 E. Tudor Rd., Anchorage, AK 99507 (KTUU-TV Ch. 2 Anchorage; KAKM Ch. 7 Anchorage; KTVA Ch. 11 Anchorage; KIMO Ch. 13 Anchorage; KYUK-TV Ch. 4 Bethel; KUAC-TV Ch. 9 Fairbanks; KTOO-TV Ch. 3 Juneau)—10-w.

**Alakanuk**—K08KD, State of Alaska, 5900 E. Tudor Rd., Anchorage, AK 99507. See Adak (self-originating).

**Alakanuk**—K10KV, Bethel Broadcasting Inc., Box 468, Bethel, AK 99559 (KYUK-TV Ch. 4 Bethel)—10-w.

**Alakanuk & Mountain Village**—K03EA, Bethel Broadcasting Inc., Box 468, Bethel, AK 99559 (KYUK-TV Ch. 4 Bethel)—10-w.

**Aleknagik**—K08HU, State of Alaska, 5900 E. Tudor Rd., Anchorage, AK 99507-10-w. See Adak (AFTV Ch. 8 King Salmon AFB).

**Allakaket**—K02KB, Allakaket City Council, Allakaket, AK (KAKM Ch. 7 Anchorage; KTUU-TV Ch. 2 Anchorage; KIMO Ch. 13 Anchorage; KTVA Ch. 11 Anchorage; KYUK-TV Ch. 4 Bethel; KUAC-TV Ch. 9 Fairbanks; KTOO-TV Ch. 3 Juneau)—10-w.

**Alpine**—See K66CF, Sutton.

**Alyeska**—K04GP, State of Alaska, 5900 E. Tudor Rd., Anchorage, AK 99507 (KTUU-TV Ch. 2 Anchorage)—10-w.

**Ambler**—K070M, Village of Ambler, Ambler, AK (KTUU-TV Ch. 2 Anchorage; KAKM Ch. 7 Anchorage; KTVA Ch. 11 Anchorage; KIMO Ch. 13 Anchorage)—10-w.

★ **Anaktuvuk**—K04IX, North Slope Borough School Board, N.S.B. School District, Box 169 (KYUK-TV Ch. 4 Bethel; KUAC-TV Ch. 9 Fairbanks)—10-w.

**Anchor Point**—K10IG, State of Alaska, 5900 E. Tudor Rd., Anchorage, AK 99507 (KTVA Ch. 11 Anchorage)—10-w.

**Anchor Point**—See K15AG, Ninilchik.

**Anchor Point**—See K21AM, Ninilchik.

**Anchor Point**—See K27AI, Ninilchik.

**Anchor Point**—See K33AF, Ninilchik.

**Anchor Point**—K51AF, State of Alaska, 5900 E. Tudor Rd., Anchorage, AK 99507 (KAKM Ch. 7 Anchorage)—20-w.

**Anchor Point**—K59AR, State of Alaska, 5900 E. Tudor Rd., Anchorage, AK 99507 (KTUU-TV Ch. 2 Anchorage)—10-w.

**Anchor Point**—K62AM, State of Alaska, 5900 E. Tudor Rd., Anchorage, AK 99507 (KTVA Ch. 11 Anchorage)—10-w.

**Angeon**—K02JI, Angeon Public Schools, 308 G St., Anchorage, AK (KTUU-TV Ch. 2 Anchorage; KIMO Ch. 13 Anchorage; KTVA Ch. 11 Anchorage; KAKM Ch. 7 Anchorage)—1-w. Holds CP to add KYUK-TV Ch. 4 Bethel & KUAC-TV Ch. 9 Fairbanks to present primary stations.

**Angeon**—K07SS, State of Alaska, 5900 E. Tudor Rd., Anchorage, AK 99507. See Adak.

**Aniak**—K11QN, State of Alaska, 5900 E. Tudor Rd., Anchorage, AK 99507. See Adak.

**Aniak, Kalskag & Russian Mission**—K13MX, Bethel Broadcasting Inc., Box 468, Bethel, AK 99559 (KYUK-TV Ch. 4 Bethel)—10-w.

**Anvik**—K02JY, City of Anvik, General Delivery (KTUU-TV Ch. 2 Anchorage; KAKM Ch. 7 Anchorage; KTVA Ch. 11 Anchorage; KIMO Ch. 13 Anchorage; KYUK-TV Ch. 4 Bethel; KUAC-TV Ch. 9 Fairbanks; KTOO-TV Ch. 3 Juneau)—10-w.

**Artic Village**—K04LI, State of Alaska, 5900 E. Tudor Rd., Anchorage, AK 99507. See Adak.

**Atka**—K04LJ, State of Alaska, 5900 E. Tudor Rd., Anchorage, AK 99507. See Adak.

**Atlantic Richfield Co. Base Camp & Prudhoe Bay**—K10JU, Northern Television Inc., Box 102200, Anchorage, AK 99510 (KTUU-TV Ch. 2 Anchorage; KTVA Ch. 11 Anchorage; KIMO Ch. 13 Anchorage; KTVF Ch. 11 Fairbanks)—10-w.

**Auke Bay**—See K110X, Airport area.

**Auke Bay & Mendenhall Valley**—K06JZ, Capital Community Bcstg. Inc., 224 4th St., Juneau, AK (KTOO-TV Ch. 3 Juneau)—10-w.

**Barrow**—K11NN, North Slope Borough School Board, N.S.B. School District, Box 169 (KYUK-TV Ch. 4 Bethel; KUAC-TV Ch. 9 Fairbanks; KAKM Ch. 7 Anchorage)—10-w.

**Barter Island**—See K04IU, Kahtovik.

**Beaver**—K04LC, State of Alaska, 5900 E. Tudor Rd., Anchorage, AK 99507. See Adak.

**Bettles**—K13TE, State of Alaska, 5900 E. Tudor Rd., Anchorage, AK 99507. See Adak.

**Bill Moore's & New Hamilton**—K13PA, Bethel Broadcasting Inc., Box 468, Bethel, AK 99559 (KYUK-TV Ch. 4 Bethel)—5-w.

**Birch Creek**—K13SY, State of Alaska, 5900 E. Tudor Rd., Anchorage, AK 99507. See Adak.

**Bird Point & Girdwood**—K67AY, Alaska Public TV Inc., 2677 Providence Drive, Anchorage, AK 99508 (KAKM Ch. 7 Anchorage)—10-w.

**Bird Point, Hope & Girdwood**—K09HG, State of Alaska, 5900 E. Tudor Rd., Anchorage, AK 99507 (KTUU-TV Ch. 2 Anchorage)—10-w. See Adak.

**Bird Point, Hope & Girdwood**—K57BQ, State of Alaska, 5900 E. Tudor Rd., Anchorage, AK 99507 (KTVA Ch. 11 Anchorage)—10-w.

**BP Alaska Camp & Prudhoe Bay**—K08IZ, Northern Television Inc., Box 102200, Anchorage, AK 99510 (KTVA Ch. 11 Anchorage; KTVF Ch. 11 Fairbanks)—100-w.

**Buckland**—K04LU, State of Alaska, 5900 E. Tudor Rd., Anchorage, AK 99507. See Adak.

**Camp Lonely**—K07NX, Northern Television Inc., Box 102200, Anchorage, AK 99510 (KTUU-TV Ch. 2 Anchorage; KTVA Ch. 11 Anchorage)—10-w.

**Centwell**—K02KK, State of Alaska, 5900 E. Tudor Rd., Anchorage, AK 99507. See Adak.

**Cape Newenham & Kongiganak**—K10JN, Bethel Broadcasting Inc., Box 468, Bethel, AK 99559 (KYUK-TV Ch. 4 Bethel)—5-w.

**Cape Pole**—09NP, Southeast Island School District, Office of the Governor, Telecommunications Pouch AC, Juneau, AK (KAKM Ch. 7 Anchorage; KTUU-TV Ch. 2 Anchorage; KIMO Ch. 13 Anchorage; KTVA Ch. 11 Anchorage)—10-w.

## Translators—Alaska

- Captain's Bay**—K06IW, Unalaska City School District, Unalaska Schools, Unalaska, AK (KYUK-TV Ch. 4 Bethel)—10-w.
- Chalkyitsik**—K04JU, Chalkyitsik Village Council, General Delivery (KUAC-TV Ch. 9 Fairbanks; KYUK-TV Ch. 4 Bethel; KTOO-TV Ch. 3 Juneau; KAKM Ch. 7 Anchorage; KIMO Ch. 13 Anchorage; KTUU-TV Ch. 2 Anchorage; KTVA Ch. 11 Anchorage)—10-w.
- Chandalar Pipeline Camp**—K07MS, Northern Television Inc., Box 102200, Anchorage, AK 99510 (KATN Ch. 2 Fairbanks; KTVF Ch. 11 Fairbanks)—10-w.
- Chefornak**—K04MK, State of Alaska, 5900 E. Tudor Rd., Anchorage, AK 99507. See Adak.
- Chevak**—K09PO, City of Chevak, Box 6083, Chevak, AK (KTUU-TV Ch. 2 Anchorage; KAKM Ch. 7 Anchorage; KTVA Ch. 11 Anchorage; KIMO Ch. 13 Anchorage; KYUK-TV Ch. 4 Bethel; KUAC-TV Ch. 9 Fairbanks; KTOO-TV Ch. 3 Juneau)—10-w.
- Chevak & Hooper Bay**—K12KE, Bethel Broadcasting Inc., Box 468, Bethel, AK 99559 (KYUK-TV Ch. 4 Bethel)—10-w.
- Chignik**—K02LK, State of Alaska, 5900 E. Tudor Rd., Anchorage, AK 99507. See Adak.
- Chignik Lagoon**—K04MZ, State of Alaska, 5900 E. Tudor Rd., Anchorage, AK 99507. See Adak.
- Chistochina**—K09PX, State of Alaska, 5900 E. Tudor Rd., Anchorage, AK 99507. See Adak.
- Chitina**—K09NF, Village of Chitina, Chitina, AK (KTUU-TV Ch. 2 Anchorage; KAKM Ch. 7 Anchorage; KTVA Ch. 11 Anchorage; KIMO Ch. 13 Anchorage)—10-w.
- Chuathbaluk**—K09PP, Chuathbaluk City Council, General Delivery, Chuathbaluk, AK (KTUU-TV Ch. 2 Anchorage; KAKM Ch. 7 Anchorage; KTVA Ch. 11 Anchorage; KIMO Ch. 13 Anchorage; KYUK-TV Ch. 4 Bethel; KUAC-TV Ch. 9 Fairbanks; KTOO-TV Ch. 3 Juneau)—10-w.
- Circle**—K09TT, State of Alaska, 5900 E. Tudor Rd., Anchorage, AK 99507. See Adak.
- Circle Hot Springs**—K04ML, State of Alaska, 5900 E. Tudor Rd., Anchorage, AK 99507. See Adak.
- Clam Gulch & Homesites extending along Sterling Highway**—K39AA, Alaska Public TV Inc., 2677 Providence Dr., Anchorage, AK 99508 (KAKM Ch. 7 Anchorage)—10-w.
- Clearwater, Delta Junction & Fort Greeley**—K07NJ, Northern Television Inc., Box 102200, Anchorage, AK 99510 (KTVF Ch. 11 Fairbanks)—10-w.
- Clover Passage (coastal area)**—K07NN, North Tongass TV Inc., Box A-17, Ward Cove, AK (CFTK-TV-1 Ch. 6 Prince Rupert, B.C.)—1-w.
- Coffman Cove**—K13SZ, State of Alaska, 5900 E. Tudor Rd., Anchorage, AK 99507. See Adak.
- Cohoe, Kalfonfsky & Kaslof**—K61AN, State of Alaska, 5900 E. Tudor Rd., Anchorage, AK 99507 (KTVA Ch. 11 Anchorage)—10-w.
- Cohoe, Kalfonfsky & Kaslof**—K64AN, State of Alaska, 5900 E. Tudor Rd., Anchorage, AK 99507 (KTVA Ch. 11 Anchorage)—10-w.
- Cold Bay**—K07TM, State of Alaska, 5900 E. Tudor Rd., Anchorage, AK 99507. See Adak.
- Cooper's Landing**—K02KT, Cooper's Landing Lions Club, Box 789, Cooper's Landing, AK (KAKM Ch. 7 Anchorage; KTUU-TV Ch. 2 Anchorage; KIMO Ch. 13 Anchorage; KYUK-TV Ch. 4 Bethel; KUAC-TV Ch. 9 Fairbanks; KTOO-TV Ch. 3 Juneau; KTVA Ch. 11 Anchorage)—10-w.
- Cooper's Landing & Upper Kenai River area**—K04DS, Channel 2 Bcstg. Co., Box 102880, Anchorage, AK 99510 (KTUU-TV Ch. 2 Anchorage)—10-w.
- Copper Center**—K04FO, Wrangell Mountain TV & Radio Club, Box 327, Glenallen, AK (KATN Ch. 2 Fairbanks)—1-w.
- Copper Center & Kenny Lake (areas S)**—K09IZ, Channel 2 Bcstg. Co., Box 102880, Anchorage, AK 99510 (KATN Ch. 2 Fairbanks)—10-w.
- \* Cordova**—K09OR, City of Cordova, Office of Telecommunications, Pouch AC, Juneau, AK (KTVA Ch. 11 Anchorage; KTUU-TV Ch. 2 Anchorage; KIMO Ch. 13 Anchorage; KAKM Ch. 7 Anchorage; KTOO-TV Ch. 3 Juneau)—10-w.
- Craig**—K57DE, State of Alaska, 5900 E. Tudor Rd., Anchorage, AK 99507. See Adak.
- Crooked Creek**—K03EH, Bethel Broadcasting Inc., Box 468, Bethel, AK 99559 (KYUK-TV Ch. 4 Bethel)—1-w.
- Crooked Creek**—K13RS, Crooked Creek Traditional Council, General Delivery, Crooked Creek, AK (KUAC-TV Ch. 9 Fairbanks; KYUK-TV Ch. 4 Bethel; KTOO-TV Ch. 3 Juneau; KTUU-TV Ch. 2 Anchorage; KAKM Ch. 7 Anchorage; KTVA Ch. 11 Anchorage; KIMO Ch. 13 Anchorage)—10-w.
- Delta Junction**—K05FI, U. of Alaska, KUAC-TV, Fairbanks, AK 99775-1420 (KUAC-TV Ch. 9 Fairbanks)—10-w.
- Delta Junction**—See K07NJ, Clearwater.
- Delta Junction**—K13KU, Alaska Bcstg. Inc., 2700 E. Tudor Rd., Anchorage, AK 99507 (KATN Ch. 2 Fairbanks)—10-w.
- Delta Pipeline Camp**—K55AT, Northern Television Inc., Box 102200, Anchorage, AK 99510 (KATN Ch. 2 Fairbanks; KTVF Ch. 11 Fairbanks)—1-w.
- Dietrich Pipeline Camp**—K07MT, Northern Television Inc., Box 102200, Anchorage, AK 99510 (KATN Ch. 2 Fairbanks; KTVF Ch. 11 Fairbanks)—10-w.
- Dillingham**—K10LD, State of Alaska, 5900 E. Tudor Rd., Anchorage, AK 99507. See Adak.
- \* Dillingham & Wood River**—K02GU, State of Alaska, 5900 E. Tudor Rd., Anchorage, AK 99507. See Adak (AFTV, Ch. 8, King Salmon AFB).
- Diomedes**—K07OS, City of Diomedes, Office of Governor-Telecomm, Pouch AC, Juneau, AK (KAKM Ch. 7 Anchorage; KTUU-TV Ch. 2 Anchorage; KIMO Ch. 13 Anchorage; KTVA Ch. 11 Anchorage)—10-w.
- Dot Lake**—K07RU, State of Alaska, 5900 E. Tudor Rd., Anchorage, AK 99507. See Adak.
- Douglas & Juneau**—K13OC, Alaska Bcstg. Inc., 2700 E. Tudor Rd., Anchorage, AK 99507 (KJUD Ch. 8 Juneau)—10-w.
- Dutch Harbor**—See K02HO, Unalaska.
- Eagle River Road**—K55DC, State of Alaska, 5900 E. Tudor Rd., Anchorage, AK 99507 (KTUU-TV Ch. 2 Anchorage)—1-w.
- Eagle River Road**—K58BH, State of Alaska, 5900 E. Tudor Rd., Anchorage, AK 99507 (KTVA Ch. 11 Anchorage)—1-w.
- Eagle River Road**—K61CB, State of Alaska, 5900 E. Tudor Rd., Anchorage, AK 99507 (KIMO Ch. 13 Anchorage)—1-w.
- Eagle Village**—K05IJ, State of Alaska, 5900 E. Tudor Rd., Anchorage, AK 99507. See Adak.
- Eak & Tuntutuliak**—K07LR, Bethel Broadcasting Inc., Box 468, Bethel, AK 99559 (KYUK-TV Ch. 4 Bethel)—10-w.
- Egegik**—K09SK, State of Alaska, 5900 E. Tudor Rd., Anchorage, AK 99507. See Adak.
- Eight Fathoms Bight**—K13TG, State of Alaska, Division of Communications, 5900 E. Tudor Rd., Anchorage, AK 99507. See Adak.
- Elkwok**—K04MS, State of Alaska, 5900 E. Tudor Rd., Anchorage, AK 99507. See Adak.
- Elfin Cove**—K09TK, State of Alaska, 5900 E. Tudor Rd., Anchorage, AK 99507. See Adak.
- Elfin Cove**—K13TI, State of Alaska, 5900 E. Tudor Rd., Anchorage, AK 99507. See Adak.
- Emmonak**—K07OP, Village of Emmonak, Emmonak, AK (KTUU-TV Ch. 2 Anchorage; KAKM Ch. 7 Anchorage; KTVA Ch. 11 Anchorage; KIMO Ch. 13 Anchorage)—10-w.
- English Bay**—K31AG, State of Alaska, 5900 E. Tudor Rd., Anchorage, AK 99507 (KTUU-TV Ch. 2 Anchorage)—5-w.
- English Bay**—K43AK, State of Alaska, 5900 E. Tudor Rd., Anchorage, AK 99507 (KTVA Ch. 11 Anchorage)—20-w.
- English Bay**—K69DM, State of Alaska, 5900 E. Tudor Rd., Anchorage, AK 99507 (KIMO Ch. 13 Anchorage)—20-w.
- Ernestine**—K04MY, State of Alaska, 5900 E. Tudor Rd., Anchorage, AK 99507. See Adak.
- Eureka**—See K09TU, Lake Louise.
- False Pass**—K04LG, State of Alaska, 5900 E. Tudor Rd., Anchorage, AK 99507. See Adak.
- Five Mile & Sheep Creek Pipeline Camps**—K07MV, Northern Television Inc., Box 102200, Anchorage, AK 99510 (KATN Ch. 2 Fairbanks; KTVF Ch. 11 Fairbanks)—10-w.
- Fort Greeley**—See K07NJ, Clearwater.
- Fort Yukon**—K02HQ, City of Fort Yukon, Box 50, Fort Yukon, AK (KUAC-TV Ch. 9 Fairbanks; KYUK-TV Ch. 4 Bethel)—10-w.
- Franklin Bluff Pipeline Camp**—K07MP, Northern Television Inc., Box 102200, Anchorage, AK 99510 (KATN Ch. 2 Fairbanks; KTVF Ch. 11 Fairbanks)—10-w.
- Freshwater Bay**—K13TW, State of Alaska, 5900 E. Tudor Rd., Anchorage, AK 99507. See Adak.
- Gakona**—K13JW, Wrangell Mountain TV & Radio Club, Box 327, Glenallen, AK (KATN Ch. 2 Fairbanks)—1-w.
- Gakona & Gulkana Village**—K03FJ, Wrangell Mountain TV & Radio Club, Box 327, Glenallen, AK (KTVA Ch. 11 Anchorage; KTUU-TV Ch. 2 Anchorage; KIMO Ch. 13 Anchorage; KAKM Ch. 7 Anchorage; KTOO-TV Ch. 3 Juneau; KYUK-TV Ch. 4 Bethel; KUAC-TV Ch. 9 Fairbanks; KTVF Ch. 11 Fairbanks)—10-w.
- Galbraith Pipeline Camp**—K07MQ, Northern Television Inc., Box 102200, Anchorage, AK 99510 (KATN Ch. 2 Fairbanks; KTVF Ch. 11 Fairbanks)—10-w.
- Galena**—K10LJ, City of Galena, Box 149, Galena, AK (KTUU-TV Ch. 2 Anchorage; KAKM Ch. 7 Anchorage; KTVA Ch. 11 Anchorage; KIMO Ch. 13 Anchorage; KTOO-TV Ch. 3 Juneau; KYUK-TV Ch. 4 Bethel; KUAC-TV Ch. 9 Fairbanks)—10-w.
- Gambell**—K07ON, Village of Gambell, Gambell, AK (KTUU-TV Ch. 2 Anchorage; KAKM Ch. 7 Anchorage; KTVA Ch. 11 Anchorage; KIMO Ch. 13 Anchorage)—10-w.
- Gastineau Channel**—See K110X, Airport area.
- Georgetown & Stony River**—K10JM, Bethel Broadcasting Inc., Box 468, Bethel, AK 99559 (KYUK-TV Ch. 4 Bethel)—10-w.
- Girdwood**—K05FW, Alaska Public TV Inc., 2677 Providence Dr., Anchorage, AK 99508 (KAKM Ch. 7 Anchorage)—10-w.
- Girdwood**—K08KA, State of Alaska, 5900 E. Tudor Rd., Anchorage, AK 99507 (KIMO Ch. 13 Anchorage)—10-w.
- Girdwood**—See K09HG, Bird Point.
- Girdwood**—See K57BQ, Bird Point.
- Girdwood**—See K67AY, Bird Point.
- Girdwood Valley**—K12MM, State of Alaska, 5900 E. Tudor Rd., Anchorage, AK 99507 (KTVA Ch. 11 Anchorage)—10-w.
- Glenallen**—K05HA, State of Alaska, 5900 E. Tudor Rd., Anchorage, AK 99507. See Adak.
- Glenallen**—K07QS, Wrangell Mountain TV & Radio Club, Box 327, Glenallen, AK (WGN-TV Ch. 9 Chicago, IL via satellite)—1-w.
- Glenallen & Richardson Hwy. (areas N & S)**—K04FQ, Wrangell Mountain TV & Radio Club, Box 327, Glenallen, AK (KATN Ch. 2 Fairbanks)—1-w.
- Glenn Hwy.**—See K07IN, Tolsona.
- Goodnews Bay**—K09SG, State of Alaska, 5900 E. Tudor Rd., Anchorage, AK 99507. See Adak.
- Goodnews Bay**—K11MX, Bethel Broadcasting Inc., Box 468, Bethel, AK 99559 (KYUK-TV Ch. 4 Bethel)—10-w.
- Grayling**—K09PC, City of Grayling, General Delivery (KUAC-TV Ch. 9 Fairbanks; KYUK-TV Ch. 4 Bethel; KAKM Ch. 7 Anchorage; KIMO Ch. 13 Anchorage; KTUU-TV Ch. 2 Anchorage; KTVA Ch. 11 Anchorage)—10-w.
- Gustavus**—K04MR, State of Alaska, 5900

- E. Tudor Rd., Anchorage, AK 99507. See Adak.
- Haines**—K09PD, State of Alaska, 5900 E. Tudor Rd., Anchorage, AK 99507. See Adak.
- Haines (northern residential area)**—K03FM, Lynn Canal Bcstg., Box 245, Haines, AK (KUAC-TV Ch. 9 Fairbanks; KYUK-TV Ch. 4 Bethel; KAKM Ch. 7 Anchorage; KTUU-TV Ch. 2 Anchorage; KIMO Ch. 13 Anchorage; KTVA Ch. 11 Anchorage)—10-w.
- Hallbut Cove**—K08JY, State of Alaska, 5900 E. Tudor Rd., Anchorage, AK 99507. See Adak.
- Happy Valley Pipeline Camp**—K07NA, Northern Television Inc., Box 102200, Anchorage, AK 99510 (KATN Ch. 2 Fairbanks; KTVF Ch. 11 Fairbanks)—10-w.
- Healy**—K07ND, U. of Alaska, KUAC, Fairbanks, AK 99775-1420 (KUAC-TV Ch. 9 Fairbanks)—10-w.
- Healy & Usibelli**—K06LA, Northern Television Inc., Box 102200, Anchorage, AK 99510 (KTVF Ch. 11 Fairbanks)—1-w.
- Healy, Suntrana & Usibelli**—K13MZ, Alaska Bcstg. Inc., 2700 E. Tudor Rd., Anchorage, AK 99507 (KATN Ch. 2 Fairbanks)—5-w.
- Hobart Bay**—K13TT, State of Alaska, 5900 E. Tudor Rd., Anchorage, AK 99507. See Adak.
- Holy Cross**—K09NJ, Village of Holy Cross, Holy Cross, AK (KTUU-TV Ch. 2 Anchorage; KAKM Ch. 7 Anchorage; KTVA Ch. 11 Anchorage; KIMO Ch. 13 Anchorage)—10-w.
- Homer**—K07PF, Alaska Public TV Inc., 2677 Providence Dr., Anchorage, AK 99508 (KAKM Ch. 7 Anchorage)—10-w.
- Homer & Seldovia**—K02IB, State of Alaska, 5900 E. Tudor Rd., Anchorage, AK 99507 (KTUU-TV Ch. 2 Anchorage)—100-w.
- Homer & Seldovia**—K04JH, State of Alaska, 5900 E. Tudor Rd., Anchorage, AK 99507 (KTVA Ch. 11 Anchorage)—100-w.
- Homer & Seldovia**—K13TR, State of Alaska, 5900 E. Tudor Rd., Anchorage, AK 99507 (KIMO Ch. 13 Anchorage)—10-w.
- Hoona**—K04MO, State of Alaska, 5900 E. Tudor Rd., Anchorage, AK 99507. See Adak.
- Hooper Bay**—K07QD, Hooper Bay City Council, Hooper Bay, AK (KAKM Ch. 7 Anchorage; KTUU-TV Ch. 2 Anchorage; KIMO Ch. 13 Anchorage; KTVA Ch. 11 Anchorage; KYUK-TV Ch. 4 Bethel; KUAC-TV Ch. 9 Fairbanks; KTOO-TV Ch. 3 Juneau)—10-w.
- Hooper Bay**—See K12KE, Chevak.
- Hope**—See K09HG, Bird Point.
- Hope**—See K25AI, Indian.
- Hope**—See K47AM, Indian.
- Hope**—See K57BQ, Bird Point.
- Hughes**—K02KC, Hughes Community Council, General Delivery, Hughes, AK (KUAC-TV Ch. 9 Fairbanks; KYUK-TV Ch. 4 Bethel; KTOO-TV Ch. 3 Juneau; KTUU-TV Ch. 2 Anchorage; KAKM Ch. 7 Anchorage; KTVA Ch. 11 Anchorage; KIMO Ch. 13 Anchorage)—10-w.
- Huslia**—K04JS, Huslia Village Council, General Delivery (KTUU-TV Ch. 2 Anchorage; KAKM Ch. 7 Anchorage; KTVA Ch. 11 Anchorage; KIMO Ch. 13 Anchorage; KYUK-TV Ch. 4 Bethel; KUAC-TV Ch. 9 Fairbanks; KTOO-TV Ch. 3 Juneau)—10-w.
- Hydaburg**—K02JW, City of Hydaburg, Box 49 (KAKM Ch. 7 Anchorage; KIMO Ch. 13 Anchorage; KTUU-TV Ch. 2 Anchorage; KTVA Ch. 11 Anchorage; KYUK-TV Ch. 4 Bethel; KUAC-TV Ch. 9 Fairbanks)—10-w.
- Hyder**—K04MM, State of Alaska, 5900 E. Tudor Rd., Anchorage, AK 99507. See Adak.
- Iguligig**—K04ME, State of Alaska, 5900 E. Tudor Rd., Anchorage, AK 99507. See Adak.
- Iliamna**—K07RV, State of Alaska, 5900 E. Tudor Rd., Anchorage, AK 99507. See Adak.
- Indian & Hope**—K25AI, State of Alaska, 5900 E. Tudor Rd., Anchorage, AK 99507 (KTUU-TV Ch. 2 Anchorage)—1-w.
- Indian & Hope**—K47AM, State of Alaska, 5900 E. Tudor Rd., Anchorage, AK 99507 (KIMO Ch. 13 Anchorage)—10-w.
- Juneau**—See K130C, Douglas.
- Kake**—K02IT, Kake Public Schools, Alaska Public Bcstg. Commission, 308 G St., Anchorage, AK (KAKM Ch. 7 Anchorage; KUAC-TV Ch. 9 Fairbanks; KYUK-TV Ch. 4 Bethel)—10-w.
- Kakhonak**—K13TF, State of Alaska, 5900 E. Tudor Rd., Anchorage, AK 99507. See Adak.
- Kaktovik (Barter Island)**—K04IU, North Slope Borough School Board, N.S.B. School District, Box 169 (KYUK-TV Ch. 4 Bethel; KUAC-TV Ch. 9 Fairbanks; KAKM Ch. 7 Anchorage)—10-w.
- Kailfonsky**—See K61AN, Cohoe.
- Kailfonsky**—See K64AN, Cohoe.
- Kalsitag**—K11RF, State of Alaska, 5900 E. Tudor Rd., Anchorage, AK 99507. See Adak.
- Kalsitag**—See K13MX, Ariak.
- Kaltag**—K02KA, Kaltag Village Council, General Delivery (KTUU-TV Ch. 2 Anchorage; KAKM Ch. 7 Anchorage; KTVA Ch. 11 Anchorage; KIMO Ch. 13 Anchorage; KTOO-TV Ch. 3 Juneau; KYUK-TV Ch. 4 Bethel; KUAC-TV Ch. 9 Fairbanks)—10-w.
- Karluk**—K04LS, State of Alaska, 5900 E. Tudor Rd., Anchorage, AK 99507. See Adak.
- Kasigluk**—K02LZ, State of Alaska, 5900 E. Tudor Rd., Anchorage, AK 99507. See Adak.
- Kasilof**—K03DQ, State of Alaska, 5900 E. Tudor Rd., Anchorage, AK 99507 (KTVA Ch. 11 Anchorage)—10-w.
- Kasilof**—See K05HC, Kenai.
- Kasilof**—See K15AG, Ninilchik.
- Kasilof**—See K21AM, Ninilchik.
- Kasilof**—See K27AI, Ninilchik.
- Kasilof**—See K33AF, Ninilchik.
- Kasilof**—K45AB, Alaska Public TV Inc., 2677 Providence Dr., Anchorage, AK 99508 (KAKM Ch. 7 Anchorage)—10-w.
- Kasilof**—See K61AN, Cohoe.
- Kasilof**—See K64AN, Cohoe.
- Kenai & Soldotna**—K12LA, Alaska Public TV Inc., 2677 Providence Dr., Anchorage, AK 99508 (KAKM Ch. 7 Anchorage)—10-w.
- Kenai & Sterling**—K03FW, State of Alaska, 5900 E. Tudor Rd., Anchorage, AK 99507 (KTVA Ch. 11 Anchorage)—1-w.
- Kenai, Kasilof, Sterling & Soldotna**—K05HC, State of Alaska, 5900 E. Tudor Rd., Anchorage, AK 99507 (KIMO Ch. 13 Anchorage)—10-w.
- Kenny Lake (area S)**—See K09IZ, Copper Center.
- Ketchikan**—K09OX, Rainbird Community Bcstg. Corp., Box A-17, Ward Cove, AK (KTOO-TV Ch. 3 Juneau)—100-w.
- Ketchikan**—K15AR, State of Alaska, 5900 E. Tudor Rd., Anchorage, AK 99507. See Adak.
- Kiana**—K04IG, City of Kiana, 308 G St., Anchorage, AK (KYUK-TV Ch. 4 Bethel; KUAC-TV Ch. 9 Fairbanks; KTUU-TV Ch. 2 Anchorage; KAKM Ch. 7 Anchorage; KTVA Ch. 11 Anchorage; KIMO Ch. 13 Anchorage)—10-w.
- King Cove**—K04HR, King Cove School District, 308 G St., Anchorage, AK (KUAC-TV Ch. 9 Fairbanks; KYUK-TV Ch. 4 Bethel)—10-w.
- King Mountain**—K03GL, State of Alaska, 5900 E. Tudor Rd., Anchorage, AK 99507. See Adak.
- Kipnuk**—K07OL, Village of Kipnuk, Kipnuk, AK (KTUU-TV Ch. 2 Anchorage; KAKM Ch. 7 Anchorage; KTVA Ch. 11 Anchorage; KIMO Ch. 13 Anchorage)—10-w.
- Kivalina**—K04IL, City of Kivalina, Alaska Educational Bcstg. Comm., 308 G St., Anchorage, AK (KYUK-TV Ch. 4 Bethel; KUAC-TV Ch. 9 Fairbanks)—10-w.
- Klawock**—K11RA, State of Alaska, 5900 E. Tudor Rd., Anchorage, AK 99507. See Adak.
- Klukwan**—K11RD, State of Alaska, 5900 E. Tudor Rd., Anchorage, AK 99507. See Adak.
- Kobuk**—K13SF, State of Alaska, 5900 E. Tudor Rd., Anchorage, AK 99507. See Adak.
- Kodiak**—K09OS, Kodiak Public Bcstg. Corp., Box 484, Kodiak, AK (KTUU-TV Ch. 2 Anchorage; KAKM Ch. 7 Anchorage; KTVA Ch. 11 Anchorage; KIMO Ch. 13 Anchorage; KTOO-TV Ch. 3 Juneau)—10-w.
- Koliganek**—K04JV, Koliganek Village Council, General Delivery, Koliganek, AK (KTUU-TV Ch. 2 Anchorage; KAKM Ch. 7 Anchorage; KTVA Ch. 11 Anchorage; KIMO Ch. 13 Anchorage; KYUK-TV Ch. 4 Bethel; KUAC-TV Ch. 9 Fairbanks)—10-w.
- Koliganek**—K08HS, State of Alaska, 5900 E. Tudor Rd., Anchorage, AK 99507. See Adak (AFTV, Ch. 8, King Salmon AFB).
- Kongiganek**—K02JA, Bethel Broadcasting Inc., Box 468, Bethel, AK 99559 (KYUK-TV Ch. 4 Bethel)—10-w.
- Kongiganek**—K04LF, State of Alaska, 5900 E. Tudor Rd., Anchorage, AK 99507. See Adak.
- Kongiganek**—See K10JN, Cape Newenham.
- Kotlik**—K04MU, State of Alaska, 5900 E. Tudor Rd., Anchorage, AK 99507. See Adak.
- Kotlik**—K07PC, Bethel Broadcasting Inc., Box 468, Bethel, AK 99559 (KYUK-TV Ch. 4 Bethel)—1-w.
- Kotzebue**—K09OV, Kotzebue Bcstg. Inc. (KTUU-TV Ch. 2 Anchorage; KAKM Ch. 7 Anchorage; KTVA Ch. 11 Anchorage; KIMO Ch. 13 Anchorage; KTOO-TV Ch. 3 Juneau)—10-w.
- Koyukuk**—K13TQ, State of Alaska, 5900 E. Tudor Rd., Anchorage, AK 99507. See Adak.
- ★ **Kwethluk**—K11QY, State of Alaska, 5900 E. Tudor Rd., Anchorage, AK 99507. See Adak.
- Kwigillingok & Mekoryuk**—K13NS, Bethel Broadcasting Inc., Box 468, Bethel, AK 99559 (KYUK-TV Ch. 4 Bethel)—10-w.
- Kwiguk**—K02JC, Bethel Broadcasting Inc., Box 468, Bethel, AK 99559 (KYUK-TV Ch. 4 Bethel)—10-w.
- Labouchere Bay**—K02MC, State of Alaska, 5900 E. Tudor Rd., Anchorage, AK 99507. See Adak.
- Lake Louise, Eureka, Nelchina, Snow Lake & Tazlina**—K09TU, State of Alaska, 5900 E. Tudor Rd., Anchorage, AK 99507. See Adak.
- Larsen Bay**—K0700, Village of Larsen Bay, Larsen Bay, AK (KTUU-TV Ch. 2 Anchorage; KAKM Ch. 7 Anchorage; KTVA Ch. 11 Anchorage; KIMO Ch. 13 Anchorage)—10-w.
- Levelock**—K02MN, State of Alaska, 5900 E. Tudor Rd., Anchorage, AK 99507. See Adak.
- Lime Village**—K07TH, State of Alaska, 5900 E. Tudor Rd., Anchorage, AK 99507. See Adak.
- Manley Hot Springs**—K06JX, Manley Hot Springs Park Assn., Manley Hot Springs, AK 99756 (KUAC-TV Ch. 9 Fairbanks)—1-w.
- Manley Hot Springs**—K13TN, State of Alaska, 5900 E. Tudor Rd., Anchorage, AK 99507. See Adak.
- Manokotak**—K07LB, State of Alaska, 5900 E. Tudor Rd., Anchorage, AK 99507. See Adak (AFTV, Ch. 8, King Salmon AFB).
- ★ **Marshall**—K07QO, I.R.A. Council of Marshall, Marshall, AK (KTUU-TV Ch. 2 Anchorage; KAKM Ch. 7 Anchorage; KTVA Ch. 11 Anchorage; KTVA Ch. 11 Anchorage; KIMO Ch. 13 Anchorage; KYUK-TV Ch. 4 Bethel; KUAC-TV Ch. 9 Fairbanks; KTOO-TV Ch. 3 Juneau)—10-w.
- Marshall & Pilot Village**—K09MB, Bethel Broadcasting Inc., Box 468, Bethel, AK 99559 (KYUK-TV Ch. 4 Bethel)—10-w.
- McGrath**—K02JE, Iditarod Area School District, 308 G St., Anchorage, AK 99501 (KUAC-TV Ch. 9 Fairbanks; KYUK-TV Ch. 4 Bethel; KTOO-TV Ch. 3 Juneau; KAKM Ch. 7 Anchorage; KTUU-TV Ch. 2 Anchorage; KIMO Ch. 13 Anchorage; KTVA Ch. 11 Anchorage)—10-w.
- McKinley Park**—K10MI, State of Alaska, 5900 E. Tudor Rd., Anchorage, AK 99507. See Adak.

## Translators—Alaska

- Mekoryuk**—K09NI, City of Mekoryuk, Mekoryuk, AK (KTUU-TV Ch. 2 Anchorage; KAKM Ch. 7 Anchorage; KTVA Ch. 11 Anchorage; KIMO Ch. 13 Anchorage)—10-w.
- Mekoryuk**—See K13NS, Kwigillingok.
- Mendenhall Glacier area**—See K110X, Airport area.
- Mendenhall Valley**—See K06JZ, Auke Bay.
- Mentasta Lake**—K07SQ, State of Alaska, 5900 E. Tudor Rd., Anchorage, AK 99507. See Adak.
- Metlakatla**—K08EX, Town of Metlakatla, Metlakatla, AK (CFTK-1 Ch. 6 Prince Rupert, B.C.)—1-w.
- ★ **Metlakatla**—K11QZ, State of Alaska, 5900 E. Tudor Rd., Anchorage, AK 99507. See Adak.
- Meyers Chuck**—K13TB, State of Alaska, 5900 E. Tudor Rd., Anchorage, AK 99507. See Adak.
- Minchumina**—K13TH, State of Alaska, 5900 E. Tudor Rd., Anchorage, AK 99507. See Adak.
- Moose Pass**—K04KK, Moose Pass Sportsmans Club, c/o David Gibbons, SRA 545, Seward, AK (KTUU-TV Ch. 2 Anchorage; KTVA Ch. 11 Anchorage; KIMO Ch. 13 Anchorage)—1-w.
- Moose Pass**—K07QT, Moose Pass Sportsmans Club, c/o David Gibbons, SRA 545, Seward, AK (KYUK-TV Ch. 4 Bethel)—1-w.
- Moose Pass**—K11QF, Moose Pass Sportsmans Club, c/o David Gibbons, SRA 545, Seward, AK (KTOO-TV Ch. 3 Juneau)—1-w.
- Moose Pass**—K13RL, Moose Pass Sportsmans Club, c/o David Gibbons, SRA 545, Seward, AK (WGN-TV Ch. 9 Chicago, IL via satellite)—1-w.
- Mountain Village**—See K03EA, Alakanuk.
- Mountain Village**—K07QJ, Azacharik Corp., General Delivery, Mountain Village, AK (KTUU-TV Ch. 2 Anchorage; KAKM Ch. 7 Anchorage; KTVA Ch. 11 Anchorage; KIMO Ch. 13 Anchorage; KTOO-TV Ch. 3 Juneau; KYUK-TV Ch. 4 Bethel; KUAC-TV Ch. 9 Fairbanks)—10-w.
- Naknek & South Naknek**—K11KR, State of Alaska, 5900 E. Tudor Rd., Anchorage, AK 99507. See Adak (AFTV, Ch. 8, King Salmon AFB).
- Naukati Bay**—K13TS, State of Alaska, 5900 E. Tudor Rd., Anchorage, AK 99507. See Adak.
- Nelchina**—See K09TU, Lake Louise.
- Nelson Lagoon**—K04LQ, State of Alaska, 5900 E. Tudor Rd., Anchorage, AK 99507. See Adak.
- Nenana**—K05HI, U. of Alaska, KUAC, Fairbanks, AK 99775-1420 (KUAC-TV Ch. 9 Fairbanks)—1-w.
- Nenana**—K13KS, Fairbanks TV Inc., 2700 E. Tudor Rd., Anchorage, AK 99507 (KATN Ch. 2 Fairbanks)—10-w.
- Nenana**—K15AG, Northern Television Inc., Box 102200, Anchorage, AK 99510 (KTVF Ch. 11 Fairbanks)—10-w.
- New Hamilton**—See K13PA, Bill Moore's.
- New Stuyahok**—K13TO, State of Alaska, 5900 E. Tudor Rd., Anchorage, AK 99507. See Adak.
- Newtok**—K04MT, State of Alaska, 5900 E. Tudor Rd., Anchorage, AK 99507. See Adak.
- Nightmute**—K03GD, State of Alaska, 5900 E. Tudor Rd., Anchorage, AK 99507. See Adak.
- Nikolai**—K09PR, State of Alaska, 5900 E. Tudor Rd., Anchorage, AK 99507. See Adak.
- Nikolski**—K04LR, State of Alaska, 5900 E. Tudor Rd., Anchorage, AK 99507. See Adak.
- Ninilchik, Kaslof & Anchor Point**—K15AG, State of Alaska, 5900 E. Tudor Rd., Anchorage, AK 99507 (KTUU-TV Ch. 2 Anchorage)—10-w.
- Ninilchik, Kaslof & Anchor Point**—K21AM, Alaska Public TV Inc., 2677 Providence Dr., Anchorage, AK 99508 (KAKM Ch. 7 Anchorage)—1000-w.
- Ninilchik, Kaslof & Anchor Point**—K27AI, State of Alaska, 5900 E. Tudor Rd., Anchorage, AK 99507 (KTVA Ch. 11 Anchorage)—100-w.
- Ninilchik, Kaslof & Anchor Point**—K33AF, State of Alaska, 5900 E. Tudor Rd., Anchorage, AK 99507 (KIMO Ch. 13 Anchorage)—100-w.
- Noatak**—K09NG, City of Noatak, Noatak, AK (KTUU-TV Ch. 2 Anchorage; KAKM Ch. 7 Anchorage; KTVA Ch. 11 Anchorage; KIMO Ch. 13 Anchorage)—10-w.
- Noorvik**—K04IK, City of Noorvik, Noorvik, AK (KYUK-TV Ch. 4 Bethel; KUAC-TV Ch. 9 Fairbanks)—10-w.
- North Kenai**—K48AC, Alaska Public TV Inc., 2677 Providence Dr., Anchorage, AK 99508 (KAKM Ch. 7 Anchorage)—10-w.
- North Kenai**—K55BB, State of Alaska, 5900 E. Tudor Rd., Anchorage, AK 99507 (KTUU-TV Ch. 2 Anchorage)—10-w.
- North Kenai**—K58AK, State of Alaska, 5900 E. Tudor Rd., Anchorage, AK 99507 (KTVA Ch. 11 Anchorage)—10-w.
- North Tongass**—K12GF, North Tongass TV Inc., Box A-17, Ward Cove, AK (CFTK-TV 1 Ch. 6 Prince Rupert, B.C.)—5-w.
- Nuiqsut**—K04IS, North Slope Borough School Board, N.S.B. School District, Box 169 (KYUK-TV Ch. 4 Bethel; KUAC-TV Ch. 9 Fairbanks; KAKM Ch. 7 Anchorage)—10-w.
- Nulato**—K04JF, Village of Nulato, Office of Governor-Telecomm, Pouch AC, Juneau, AK (KTUU-TV Ch. 2 Anchorage; KAKM Ch. 7 Anchorage; KTVA Ch. 11 Anchorage; KIMO Ch. 13 Anchorage)—10-w.
- Nulato**—K12KS, Village of Nulato, Office of Governor-Telecomm, Pouch AC, Juneau, AK (AFTV, Ch. 8, King Salmon AFB)—10-w.
- Old Harbor**—K09ND, City of Old Harbor, Old Harbor, AK (KTUU-TV Ch. 2 Anchorage; KAKM Ch. 7 Anchorage; KTVA Ch. 11 Anchorage; KIMO Ch. 13 Anchorage)—10-w.
- Old Man Pipeline Camp**—K07MO, Northern Television Inc., Box 102200, Anchorage, AK 99510 (KATN Ch. 2 Fairbanks; KTVF Ch. 11 Fairbanks)—10-w.
- Ouzinkie**—K02MA, State of Alaska, 5900 E. Tudor Rd., Anchorage, AK 99507. See Adak.
- Palmer**—K09JE, Channel 2 Bcstg. Co., Box 102880, Anchorage, AK 99510 (KTUU-TV Ch. 2 Anchorage)—10-w.
- Paxson**—K04MQ, State of Alaska, 5900 E. Tudor Rd., Anchorage, AK 99507. See Adak.
- Paxson & Paxson Lake**—K13KI, Wrangell Mountain TV & Radio Club, Box 327, Glenallen, AK (KATN Ch. 2 Fairbanks)—1-w.
- Paxson Lake**—See K13KI, Paxson.
- Pedro Bay**—K09TS, State of Alaska, 5900 E. Tudor Rd., Anchorage, AK 99507. See Adak.
- Pelican**—K04LB, State of Alaska, 5900 E. Tudor Rd., Anchorage, AK 99507. See Adak.
- Perryville**—K09NK, Village of Perryville, Office of Governor-Telecom, Pouch AC, Juneau, AK (KTUU-TV Ch. 2 Anchorage; KAKM Ch. 7 Anchorage; KTVA Ch. 11 Anchorage; KIMO Ch. 13 Anchorage)—10-w.
- Petersburg**—K09OU, Narrows Bcstg. Corp., Office of Telecommunications, Pouch AC, Juneau, AK (KTUU-TV Ch. 2 Anchorage; KAKM Ch. 7 Anchorage; KTVA Ch. 11 Anchorage; KIMO Ch. 13 Anchorage; KTOO-TV Ch. 3 Juneau)—10-w.
- Petersburg**—K15AF, State of Alaska, 5900 E. Tudor Rd., Anchorage, AK 99507. See Adak; Also transmits KTTY & K20AG, Anchorage, Ch. 20.
- Pilot Point**—K09NO, Village of Pilot Point, Office of Governor-Telecom, Pouch AC, Juneau, AK (KTUU-TV Ch. 2 Anchorage; KAKM Ch. 7 Anchorage; KTVA Ch. 11 Anchorage; KIMO Ch. 13 Anchorage)—10-w.
- Pilot Station**—K13QX, Pilot Station City Council, General Delivery, Pilot Station, AK (KTUU-TV Ch. 2 Anchorage; KAKM Ch. 7 Anchorage; KTVA Ch. 11 Anchorage; KIMO Ch. 13 Anchorage; KTOO-TV Ch. 3 Juneau; KYUK-TV Ch. 4 Bethel; KUAC-TV Ch. 9 Fairbanks)—10-w.
- Pilot Village**—See K09MB, Marshall.
- Pipeline Pump Station No. 12**—K12KC, Northern Television Inc., Box 102200, Anchorage, AK 99510 (KATN Ch. 2 Fairbanks; KTVF Ch. 11 Fairbanks)—10-w.
- Pitkas & St. Mary's**—K11MG, Bethel Broadcasting Inc., Box 468, Bethel, AK 99559 (KYUK-TV Ch. 4 Bethel)—1-w.
- Pitkas Point**—K04MW, State of Alaska, 5900 E. Tudor Rd., Anchorage, AK 99507. See Adak.
- Platinum**—K05HY, State of Alaska, 5900 E. Tudor Rd., Anchorage, AK 99507. See Adak.
- Platinum**—K07NQ, Bethel Broadcasting Inc., Box 468, Bethel, AK 99559 (KYUK-TV Ch. 4 Bethel)—10-w.
- Point Baker**—K04MV, State of Alaska, 5900 E. Tudor Rd., Anchorage, AK 99507. See Adak.
- Point Baker**—K09SY, State of Alaska, 5900 E. Tudor Rd., Anchorage, AK 99507. See Adak.
- Point Hope**—K04IQ, North Slope Borough School Board, N.S.B. School District, Box 169 (KYUK-TV Ch. 4 Bethel; KUAC-TV Ch. 9 Fairbanks; KAKM Ch. 7 Anchorage)—10-w.
- Point Lay**—K04IT, North Slope Borough School Board, N.S.B. School District, Box 169 (KYUK-TV Ch. 4 Bethel; KUAC-TV Ch. 9 Fairbanks; KAKM Ch. 7 Anchorage)—10-w.
- Port Alice**—K13TL, State of Alaska, 5900 E. Tudor Rd., Anchorage, AK 99507. See Adak.
- Port Alsworth**—K13TU, State of Alaska, 5900 E. Tudor Rd., Anchorage, AK 99507. See Adak.
- Port Heiden**—K04JT, City of Port Heiden, General Delivery (KUAC-TV Ch. 9 Fairbanks; KYUK-TV Ch. 4 Bethel; KTOO-TV Ch. 3 Juneau; KAKM Ch. 7 Anchorage; KIMO Ch. 13 Anchorage; KTVA Ch. 11 Anchorage; KTUU-TV Ch. 2 Anchorage)—10-w.
- Port Moller**—K02LX, State of Alaska, 5900 E. Tudor Rd., Anchorage, AK 99507. See Adak.
- Port Protection**—K13TV, State of Alaska, 5900 E. Tudor Rd., Anchorage, AK 99507. See Adak.
- Portage Creek**—K13KY, State of Alaska, 5900 E. Tudor Rd., Anchorage, AK 99507. See Adak (AFTV, Ch. 8, King Salmon AFB).
- Prista**—See K09OQ, Wrangell.
- Prospect Pipeline Camp**—K07MU, Northern Television Inc., Box 102200, Anchorage, AK 99510 (KATN Ch. 2 Fairbanks; KTVF Ch. 11 Fairbanks)—10-w.
- Prudhoe Bay**—See K08IZ, BP Alaska Camp.
- Prudhoe Bay**—See K10JU, Atlantic Richfield Co. Base Camp.
- Quartz Creek**—K13KR, Channel 2 Bcstg. Co., 11005 NE 12th, Bellevue, WA (KTUU-TV Ch. 2 Anchorage)—1-w.
- Quinhagak**—K110G, Bethel Broadcasting Inc., Box 468, Bethel, AK 99559 (KYUK-TV Ch. 4 Bethel)—10-w.
- Quinhagak**—K13SK, State of Alaska, 5900 E. Tudor Rd., Anchorage, AK 99507. See Adak.
- ★ **Railroad City**—K12MC, Bethel Broadcasting Inc., Box 468, Bethel, AK 99559 (KYUK-TV Ch. 4 Bethel)—10-w.
- Rampart**—K04LO, State of Alaska, 5900 E. Tudor Rd., Anchorage, AK 99507. See Adak.
- Red Devil**—K13QW, Red Devil Village Council, General Delivery, Red Devil, AK (KTUU-TV Ch. 2 Anchorage; KAKM Ch. 7 Anchorage; KTVA Ch. 11 Anchorage; KIMO Ch. 13 Anchorage; KTOO-TV Ch. 3 Juneau; KYUK-TV Ch. 4 Bethel; KUAC-TV Ch. 9 Fairbanks)—10-w.
- Richardson Hwy. (arses N & S)**—See K04FQ, Glenallen.
- ★ **Rowan Bay**—K13TM, State of Alaska, 5900 E. Tudor Rd., Anchorage, AK 99507. See Adak.
- Ruby**—K09PK, City of Ruby, Box 15, Ruby, AK (KTUU-TV Ch. 2 Anchorage; KAKM Ch. 7 Anchorage; KTVA Ch. 11 Anchorage; KIMO Ch. 13 Anchorage; KYUK-TV Ch. 4



- Bethel; KUAC-TV Ch. 9 Fairbanks; KTOO-TV Ch. 3 Juneau)—10-w.
- ★ **Russian Mission**—K11PY, Russian Mission Village Council, General Delivery, Russian Mission, AK (KTUU-TV Ch. 2 Anchorage; KAKM Ch. 7 Anchorage; KTVA Ch. 11 Anchorage; KIMO Ch. 13 Anchorage KYUK-TV Ch. 4 Bethel; KUAC-TV Ch. 9 Fairbanks; KTOO-TV Ch. 3 Juneau)—10-w.
- Russian Mission**—See K13MX, Aniak.
- Sand Point**—K04HV, City of Sand Point, Box 16, Sand Point, AK (KYUK-TV Ch. 4 Bethel; KUAC-TV Ch. 9 Fairbanks)—10-w.
- Savoonga**—K09NL, Village of Savoonga (KTUU-TV Ch. 2 Anchorage; KAKM Ch. 7 Anchorage; KTVA Ch. 11 Anchorage; KIMO Ch. 13 Anchorage)—10-w.
- Scannon Bay**—K07SR, State of Alaska, 5900 E. Tudor Rd., Anchorage, AK 99507. See Adak.
- Selawik**—K02JU, City of Selawik, Box 49, Selawik, AK (KYUK-TV Ch. 4 Bethel; KUAC-TV Ch. 9 Fairbanks; KIMO Ch. 13 Anchorage; KTVA Ch. 11 Anchorage; KTUU-TV Ch. 2 Anchorage; KAKM Ch. 7 Anchorage)—10-w.
- Seldovia**—See K02IB, Homer.
- Seldovia**—See K04JH, Homer.
- Seldovia**—See K13TR, Homer.
- Seward**—K03FO, City of Seward, Seward, AK 99664 (KTUU-TV Ch. 2 Anchorage; KAKM Ch. 7 Anchorage; KTVA Ch. 11 Anchorage; KIMO Ch. 13 Anchorage KYUK-TV Ch. 4 Bethel; KUAC-TV Ch. 9 Fairbanks; KTOO-TV Ch. 3 Juneau)—10-w.
- Seward**—K07PG, City of Seward, Seward, AK 99664 (KAKM Ch. 7 Anchorage)—10-w.
- Seward**—K09DL, Denali Bcstg. Co. Inc., Box 337, Seward, AK (KTUU-TV Ch. 2 Anchorage)—10-w.
- ★ **Shageluk**—K03FN, Bethel Broadcasting Inc., Box 468, Bethel, AK 99559 (KYUK-TV Ch. 4 Bethel)—10-w.
- Shageluk**—K10KH, Village of Shageluk, Shageluk, AK (KTUU-TV Ch. 2 Anchorage; KAKM Ch. 7 Anchorage; KTVA Ch. 11 Anchorage; KIMO Ch. 13 Anchorage)—10-w.
- Sheep Creek Pipeline Camp**—See K07MV, Five Mile Pipeline Camp.
- Shungnak**—K09NH, City of Shungnak (KTUU-TV Ch. 2 Anchorage; KAKM Ch. 7 Anchorage; KTVA Ch. 11 Anchorage; KIMO Ch. 13 Anchorage)—10-w.
- Sitka**—K08JQ, Sheldon Jackson College, Box 4079, Sitka, AK (KTUU-TV Ch. 2 Anchorage; KAKM Ch. 7 Anchorage; KTVA Ch. 11 Anchorage; KIMO Ch. 13 Anchorage KYUK-TV Ch. 4 Bethel; KUAC-TV Ch. 9 Fairbanks; KTOO-TV Ch. 3 Juneau)—10-w.
- ★ **Sitka**—K15AX, State of Alaska, 5900 E. Tudor Rd., Anchorage, AK 99507—20-w. See Adak.
- Skagway**—K13QQ, State of Alaska, 5900 E. Tudor Rd., Anchorage, AK 99507. See Adak.
- Stana**—K04KX, State of Alaska, 5900 E. Tudor Rd., Anchorage, AK 99507. See Adak. Note: Licensed as LPTV.
- Sleetmute**—K12MD, Sleetmute Village Council, Sleetmute, AK (KTUU-TV Ch. 2 Anchorage; KAKM Ch. 7 Anchorage; KTVA Ch. 11 Anchorage; KIMO Ch. 13 Anchorage KYUK-TV Ch. 4 Bethel; KUAC-TV Ch. 9 Fairbanks; KTOO-TV Ch. 3 Juneau)—10-w.
- Snow Lake**—See K09TU, Lake Louise.
- Soldotna**—See K05HC, Kenai.
- Soldotna**—See K12LA, Kenai.
- Soldotna & Sterling**—K09GC, Channel 2 Bcstg. Co., Box 102880, Anchorage, AK 99510 (KTUU-TV Ch. 2 Anchorage)—10-w.
- South Naknek**—See K11KR, Naknek.
- Sparrevohn**—K05IB, State of Alaska, 5900 E. Tudor Rd., Anchorage, AK 99507. See Adak.
- St. George Island**—K04IE, Community Council of St. George Island, St. George Island, AK (KUAC-TV Ch. 9 Fairbanks; KYUK-TV Ch. 4 Bethel; KAKM Ch. 7 Anchorage)—10-w.
- St. Mary's**—K07RK, City of St. Mary's, Box 163, St. Mary's, AK (KTUU-TV Ch. 2 Anchorage; KAKM Ch. 7 Anchorage; KTVA Ch. 11 Anchorage; KIMO Ch. 13 Anchorage KTOO-TV Ch. 3 Juneau; KYUK-TV Ch. 4 Bethel; KUAC-TV Ch. 9 Fairbanks)—10-w.
- St. Mary's**—See K11MG, Pitkas.
- St. Michaels**—K02LP, State of Alaska, 5900 E. Tudor Rd., Anchorage, AK 99507. See Adak.
- St. Paul Island**—K04HM, City of St. Paul Island (KYUK-TV Ch. 4 Bethel)—10-w.
- Stebbins**—K04LE, State of Alaska, 5900 E. Tudor Rd., Anchorage, AK 99507. See Adak.
- Sterling**—See K03FW, Kenai.
- Sterling**—See K05HC, Kenai.
- Sterling**—See K09GC, Soldotna.
- Sterling Highway from Clam Gulch Store to Ninilchik**—K13MB, State of Alaska, 5900 E. Tudor Rd., Anchorage, AK 99507 (KTUU-TV Ch. 2 Anchorage)—10-w.
- Sterling Highway from Clam Gulch Store to Ninilchik**—K56AQ, State of Alaska, 5900 E. Tudor Rd., Anchorage, AK 99507 (KTVA Ch. 11 Anchorage)—10-w.
- Sterling Highway from Clam Gulch Store to Ninilchik**—K67AU, State of Alaska, 5900 E. Tudor Rd., Anchorage, AK 99507 (KIMO Ch. 13 Anchorage)—10-w.
- Stony River**—K02JZ, Stony River Traditional Council, General Delivery, Stony River, AK (KTUU-TV Ch. 2 Anchorage; KAKM Ch. 7 Anchorage; KTVA Ch. 11 Anchorage; KIMO Ch. 13 Anchorage KYUK-TV Ch. 4 Bethel; KUAC-TV Ch. 9 Fairbanks; KTOO-TV Ch. 3 Juneau)—10-w.
- Stony River**—See K10JM, Georgetown.
- Sunrana**—See K13MZ, Healy.
- Sutton**—K05FU, Alaska Bcstg. Inc., 2700 E. Tudor Rd., Anchorage, AK 99507 (KIMO Ch. 13 Anchorage)—10-w.
- Sutton**—K30BE, Channel 2 Bcstg. Co., Box 102880, Anchorage, AK 99510 (KTUU-TV Ch. 2 Anchorage)—1-w.
- Sutton**—K49AU, Alaska Public TV Inc., 2677 Providence Dr., Anchorage, AK 99508 (KAKM Ch. 7 Anchorage)—10-w.
- Sutton & Alpine**—K66CF, Northern Television Inc., Box 102200, Anchorage, AK 99510 (KTVA Ch. 11 Anchorage)—1-w.
- Takotna**—K09PN, State of Alaska, 5900 E. Tudor Rd., Anchorage, AK 99507. See Adak.
- Talkeetna**—K0400, Northern Television Inc., Box 102200, Anchorage, AK 99510 (KTVA Ch. 11 Anchorage)—1-w.
- Talkeetna**—K06KG, Talkeetna Chamber of Commerce, c/o Myra Hales, Box 88, Talkeetna, AK 99676 (KIMO Ch. 13 Anchorage)—10-w.
- Talkeetna**—K0900, Channel 2 Bcstg. Co., Box 102880, Anchorage, AK 99510 (KTUU-TV Ch. 2 Anchorage)—10-w.
- Talkeetna**—K47AG, KAKM Anchorage, 2677 Providence, Anchorage, AK 99504 (KAKM Ch. 7 Anchorage)—1-w. Note: Licensed as LPTV.
- Tanacross & Tok**—K03ED, Northern Television Inc., Box 102200, Anchorage, AK 99510 (KTVF Ch. 11 Fairbanks)—1-w.
- Tanana**—K02KM, City of Tanana, General Delivery, Tanana, AK (KTUU-TV Ch. 2 Anchorage; KAKM Ch. 7 Anchorage; KTVA Ch. 11 Anchorage; KIMO Ch. 13 Anchorage KYUK-TV Ch. 4 Bethel; KUAC-TV Ch. 9 Fairbanks; KTOO-TV Ch. 3 Juneau)—10-w.
- Tanunak**—K07SA, State of Alaska, 5900 E. Tudor Rd., Anchorage, AK 99507. See Adak.
- Tatitlek**—K09NE, Village of Tatitlek, Tatitlek, AK (KTUU-TV Ch. 2 Anchorage; KAKM Ch. 7 Anchorage; KTVA Ch. 11 Anchorage; KIMO Ch. 13 Anchorage)—10-w.
- Tellida**—K11RV, State of Alaska, Division of Communications, 5900 E. Tudor Rd., Anchorage, AK 99507. See Adak.
- Teller**—K04LW, State of Alaska, 5900 E. Tudor Rd., Anchorage, AK 99507. See Adak.
- Tenakee Springs**—K10KG, City of Tenakee Springs, Tenakee Springs, AK (KTUU-TV Ch. 2 Anchorage; KAKM Ch. 7 Anchorage; KTVA Ch. 11 Anchorage; KIMO Ch. 13 Anchorage)—10-w.
- Tetlin**—K07SP, State of Alaska, 5900 E. Tudor Rd., Anchorage, AK 99507. See Adak.
- Thome Bay**—K07SN, State of Alaska, 5900 E. Tudor Rd., Anchorage, AK 99507. See Adak (self-originating).
- Thome Bay**—K09HO, Ketchikan Pulp Co., Ketchikan, AK (CFTK-TV-1 Ch. 6 Prince Rupert, B.C.)—1-w.
- ★ **Thome Bay**—K11RC, State of Alaska, 5900 E. Tudor Rd., Anchorage, AK 99507. See Adak.
- Togiak**—K03FL, City of Togiak, Box 99, Togiak, AK (KTUU-TV Ch. 2 Anchorage; KAKM Ch. 7 Anchorage; KTVA Ch. 11 Anchorage; KIMO Ch. 13 Anchorage KYUK-TV Ch. 4 Bethel; KUAC-TV Ch. 9 Fairbanks)—10-w.
- Tok**—See K03ED, Tanacross.
- Tok Junction**—K07NC, Tok Community TV Inc., Box 82, Tok Junction, AK (KUAC-TV Ch. 9 Fairbanks)—1-w.
- Toksook Bay**—K04LV, State of Alaska, 5900 E. Tudor Rd., Anchorage, AK 99507. See Adak.
- Tolsona & Glenn Hwy. (E & W of)**—K07IN, Wrangell Mountain TV & Radio Club, Box 327, Glennallen, AK (KATN Ch. 2 Fairbanks)—1-w.
- Tonsina Pipeline Camp**—K07MM, Northern Television Inc., Box 102200, Anchorage, AK 99510 (KATN Ch. 2 Fairbanks; KTVF Ch. 11 Fairbanks)—10-w.
- Toolik Pipeline Camp**—K07MG, Fairbanks TV Inc., 2700 E. Tudor Rd., Anchorage, AK 99507 (KATN Ch. 2 Fairbanks; KTVF Ch. 11 Fairbanks)—10-w.
- Trapper Creek**—K16AF, State of Alaska, 5900 E. Tudor Rd., Anchorage, AK 99507. See Adak.
- Tuluksak**—K08ID, Bethel Broadcasting Inc., Box 468, Bethel, AK 99559 (KYUK-TV Ch. 4 Bethel)—1-w.
- Tuluksak**—K11RE, State of Alaska, 5900 E. Tudor Rd., Anchorage, AK 99507. See Adak.
- Tuntutuliak**—See K07LR, Eek.
- Tuntutuliak**—K13TC, State of Alaska, 5900 E. Tudor Rd., Anchorage, AK 99507. See Adak.
- Tununak**—K02JB, Bethel Broadcasting Inc., Box 468, Bethel, AK 99559 (KYUK-TV Ch. 4 Bethel)—10-w.
- ★ **Tyee**—K13UH, State of Alaska, 5900 E. Tudor Rd., Anchorage, AK 99507. See Adak.
- Unalakleet**—K04JW, City of Unalakleet, Box 28, Unalakleet, AK (KTUU-TV Ch. 2 Anchorage; KAKM Ch. 7 Anchorage; KTVA Ch. 11 Anchorage; KIMO Ch. 13 Anchorage KYUK-TV Ch. 4 Bethel; KUAC-TV Ch. 9 Fairbanks)—10-w.
- Unalaska & Dutch Harbor**—K02HO, State of Alaska, 5900 E. Tudor Rd., Anchorage, AK 99507 (KUAC-TV Ch. 9 Fairbanks)—10-w.
- Upper Kenai River area**—See K04DS, Cooper's Landing.
- Usibelli**—See K06LA, Healy.
- Usibelli**—See K13MZ, Healy.
- ★ **Valdez**—K02HT, City of Valdez, Box 506, Valdez, AK (KTUU-TV Ch. 2 Anchorage)—10-w.
- Valdez**—K09OT, State of Alaska, 5900 E. Tudor Rd., Anchorage, AK 99507. See Adak.
- ★ **Valdez**—K11MA, City of Valdez, Box 506, Valdez, AK (KIMO Ch. 13 Anchorage)—10-w.
- ★ **Valdez**—K13MS, City of Valdez, Box 506, Valdez, AK (KIMO Ch. 13 Anchorage)—10-w.
- Venetie**—K02KE, Venetie Village Council (KTUU-TV Ch. 2 Anchorage; KAKM Ch. 7 Anchorage; KTVA Ch. 11 Anchorage; KIMO Ch. 13 Anchorage KYUK-TV Ch. 4 Bethel; KUAC-TV Ch. 9 Fairbanks; KTOO-TV Ch. 3 Juneau)—10-w.
- Wainwright**—K04IR, North Slope Borough School Board, N.S.B. School District, Box 169 (KYUK-TV Ch. 4 Bethel; KUAC-TV Ch.

## Translators—Alaska

- 9 Fairbanks; KAKM Ch. 7 Anchorage)—10-w.
- Wales**—K04MN, State of Alaska, 5900 E. Tudor Rd., Anchorage, AK 99507. See Adak.
- Whales Pass**—K11RB, State of Alaska, 5900 E. Tudor Rd., Anchorage, AK 99507. See Adak.
- White Bear**—K07PT, Bethel Broadcasting Inc., Box 468, Bethel, AK 99559 (KYUK-TV Ch. 4 Bethel)—1-w.
- White Mountain**—K13TD, State of Alaska, 5900 E. Tudor Rd., Anchorage, AK 99507. See Adak.
- Whittier**—K02IM, Whittier Historical & Fine Arts Museum, Alaska Public Bcstg. Comm., 308 G St., Anchorage, AK (KAKM Ch. 7 Anchorage; KYUK-TV Ch. 4 Bethel; KUAC-TV Ch. 9 Fairbanks)—10-w.
- Wildwood (\$ & N rural areas)**—K13GQ, Northern Television Inc., Box 102200, Anchorage, AK 99510 (KTVA Ch. 11 Anchorage)—1-w.
- ★ **Wiseman**—K13TA, State of Alaska, 5900 E. Tudor Rd., Anchorage, AK 99507. See Adak.
- Womans Bay**—K07ST, State of Alaska, 5900 E. Tudor Rd., Anchorage, AK 99507. See Adak.
- Wood River**—See K02GU, Dillingham.
- Wrangell**—K15AJ, State of Alaska, 5900 E. Tudor Rd., Anchorage, AK 99507. See Adak.
- ★ **Wrangell**—K21AF, State of Alaska, 5900 E. Tudor Rd., Anchorage, AK 99507. See Adak.
- Wrangell & Prista**—K09OQ, Wrangell Radio Group, Box 282, Wrangell, AK (KTUU-TV Ch. 2 Anchorage; KAKM Ch. 7 Anchorage; KTVA Ch. 11 Anchorage; KIMO Ch. 13 Anchorage KTOO-TV Ch. 3 Juneau)—10-w.
- Yakutat**—K02ID, Yakutat City School District, Alaska Educational Bcstg. Comm., 308 G St., Anchorage, AK (KYUK-TV Ch. 4 Bethel; KUAC-TV Ch. 9 Fairbanks)—10-w.
- Ash Fork, Grand Canyon & Parks**—K72BI, Bill Williams TV Assn. Inc., Box 415, Ash Fork, AZ (KPNX-TV Ch. 12 Phoenix-Mesa)—50-w.
- Ash Fork, Grand Canyon & Parks**—K74BW, Bill Williams TV Assn. Inc., Box 415, Ash Fork, AZ (KTVK Ch. 3 Phoenix)—50-w.
- Ash Fork, Grand Canyon, Parks & Williams**—K64AP, Arizona Board of Regents, c/o KAET, Arizona State U., Tempe, AZ 85281 (KAET Ch. 8 Phoenix)—50-w.
- Bagdad**—See K51AM, Sycamore Mobile Home Park.
- Bagdad**—See K53AS, Sycamore Mobile Home Park.
- Bagdad**—See K55CO, Sycamore Mobile Home Park.
- Bagdad**—See K57CA, Sycamore Mobile Home Park.
- Bagdad**—See K59CA, Sycamore Mobile Home Park.
- Bagdad**—K61BV, Cyprus Mines Corp., 555 S. Flower St., Los Angeles, CA (KTVK Ch. 3 Phoenix)—1-w.
- Bagdad**—K63BT, Cyprus Mines Corp., 555 S. Flower St., Los Angeles, CA (KPHO-TV Ch. 5 Phoenix)—1-w.
- Bagdad**—K65CD, Cyprus Mines Corp., 555 S. Flower St., Los Angeles, CA (KAET Ch. 8 Phoenix)—1-w.
- Bagdad**—K67CG, Cyprus Mines Corp., 555 S. Flower St., Los Angeles, CA (KTSP-TV Ch. 10 Phoenix)—1-w.
- Bagdad**—K69CY, Cyprus Mines Corp., 555 S. Flower St., Los Angeles, CA (KPNX-TV Ch. 12 Phoenix-Mesa)—1-w.
- Big Park Valley area, Jacks Canyon, Oak Creek & Valley Vista Estates**—K47AA, Bell Rock TV Club Inc., Box 1805, Sedona, AZ (KTVK Ch. 3 Phoenix)—10-w.
- Big Park Valley area, Jacks Canyon, Oak Creek & Valley Vista Estates**—K49AE, Bell Rock TV Club Inc., Box 1805, Sedona, AZ (KPHO-TV Ch. 5 Phoenix)—10-w.
- Big Park Valley area, Jacks Canyon, Oak Creek & Valley Vista Estates**—K51AG, Bell Rock TV Club Inc., Box 1805, Sedona, AZ (KAET Ch. 8 Phoenix)—10-w.
- Big Park Valley area, Jacks Canyon, Oak Creek & Valley Vista Estates**—K53AI, Bell Rock TV Club Inc., Box 1805, Sedona, AZ (KTSP-TV Ch. 10 Phoenix)—10-w.
- Big Park Valley area, Village of Oak Creek, Jacks Canyon & Valley Vista Estates**—K45AE, Bell Rock TV Club Inc., Box 1805, Sedona, AZ (KPNX-TV Ch. 12 Phoenix-Mesa)—10-w.
- Big Sandy Valley**—K72AV, Mohave County Board of Supervisors, Box 390, Kingman, AZ 86401 (KLAS-TV Ch. 8 Las Vegas, NV)—10-w.
- Big Sandy Valley**—K75AI, Mohave County Board of Supervisors, Box 390, Kingman, AZ 86401 (KTVK Ch. 3 Phoenix)—10-w.
- Biabe, Green Valley, Patagonia, Sierra Vista, Sonita & Tucson**—K57BD, Trinity Broadcasting of Arizona Inc., 3551 E. MacDowell Rd., Phoenix, AZ 85008 (KPAZ-TV Ch. 21 Phoenix)—100-w.
- Bouse**—K04JC, Bouse Booster Club Inc., Box 236, Bouse, AZ (KTSP-TV Ch. 10 Phoenix)—1-w.
- Bouse**—K07LD, Bouse Booster Club Inc., Box 236, Bouse, AZ (KTVK Ch. 3 Phoenix)—1-w.
- Bouse**—K110B, Bouse Booster Club Inc., Box 236, Bouse, AZ (KPHO-TV Ch. 5 Phoenix)—1-w.
- Bullhead City**—K02HR, Mohave County Board of Supervisors, Box 390, Kingman, AZ 86401 (KAET Ch. 8 Phoenix)—10-w.
- Bullhead City**—K04GT, Mohave County Board of Supervisors, Box 390, Kingman, AZ 86401 (KTVK Ch. 3 Phoenix)—10-w.
- Bullhead City**—K06JD, Mohave County Board of Supervisors, Box 390, Kingman, AZ 86401 (KVUU-TV Ch. 5 Henderson-Las Vegas, NV)—10-w.
- Bullhead City**—K09KG, Mohave County Board of Supervisors, Box 390, Kingman, AZ 86401 (KPNX-TV Ch. 12 Phoenix-Mesa)—10-w.
- Bullhead City**—K11LX, Mohave County Board of Supervisors, Box 390, Kingman, AZ 86401 (KPHO-TV Ch. 5 Phoenix)—10-w.
- Bullhead City**—See K198R, Needles.
- Bullhead City**—See K30BQ, Needles.
- Bullhead City, Davis Dam & Gas City, AZ & Needles, CA**—K76AQ, Mohave County Board of Supervisors, Box 390, Kingman, AZ 86401 (KTSP-TV Ch. 10 Phoenix)—100-w. See Bullhead City.
- Cactus**—See K57CU, Duncan.
- Cactus**—See K65CM, Duncan.
- Cactus**—See K67CP, Duncan.
- Cactus**—See K69DG, Duncan.
- Camp Verde, Cornville, Rimrock & Verde Valley**—K04GL, Verde Valley TV Club Committee, Box 186, Camp Verde, AZ (KTSP-TV Ch. 10 Phoenix)—1-w.
- Camp Verde, Cornville, Rimrock & Verde Valley**—K06AQ, Verde Valley TV Club Committee, Box 186, Camp Verde, AZ (KPNX-TV Ch. 12 Phoenix-Mesa)—1-w.
- Camp Verde, Cornville, Rimrock & Verde Valley**—K07BT, Verde Valley TV Club Committee, Box 186, Camp Verde, AZ (KTVK Ch. 3 Phoenix)—1-w.
- Camp Verde, Cornville, Rimrock & Verde Valley**—K09MD, Verde Valley TV Club Committee, Box 186, Camp Verde, AZ (KPHO-TV Ch. 5 Phoenix)—1-w.
- Camp Verde, Cornville, Rimrock & Verde Valley**—K11MI, Verde Valley TV Club Committee, Box 186, Camp Verde, AZ (KAET Ch. 8 Phoenix)—1-w.
- Camp Verde, Cornville, Rimrock & Verde Valley**—K57DC, Verde Valley TV Club Committee, Box 186, Camp Verde, AZ (KPNX-TV Ch. 12 Phoenix-Mesa)—10-w.
- Camp Verde, Cornville, Rimrock & Verde Valley**—K59BP, Verde Valley TV Club Committee, Box 186, Camp Verde, AZ (KPHO-TV Ch. 5 Phoenix)—10-w.
- Camp Verde, Cornville, Rimrock & Verde Valley**—K61BG, Verde Valley TV Club Committee, Box 186, Camp Verde, AZ (KPHO-TV Ch. 5 Phoenix)—10-w.
- Camp Verde, Cornville, Rimrock & Verde Valley**—K63BG, Verde Valley TV Club Committee, Box 186, Camp Verde, AZ (KAET Ch. 8 Phoenix)—10-w.
- Camp Verde, Cornville, Rimrock & Verde Valley**—K65BK, Verde Valley TV Club Committee, Box 186, Camp Verde, AZ (KTSP-TV Ch. 10 Phoenix)—10-w.
- Cane Beds**—See K07SC, Hildale.
- Cane Beds**—See K09SU, Hildale.
- Cane Beds**—See K11QQ, Hildale.
- Cane Beds**—See K13SR, Hildale.
- Casas Adobes**—K02BW, Lee Enterprises Inc., 130 E. 2nd St., Davenport, IA 52801 (KGUN Ch. 9 Tucson)—100-w.
- Casas Adobes**—K07DA, Knight-Ridder Broadcasting Inc., 115 W. Drachman St., Tucson, AZ 85705 (KOLD-TV Ch. 13 Tucson)—10-w.
- Casas Adobes**—K64BV, WESH-TV Bcstg. Inc., Box 5188, Tucson, AZ 85703 (KVOA-TV Ch. 4 Tucson)—632-w.
- Central**—See K57CU, Duncan.
- Central**—See K65CM, Duncan.
- Central**—See K67CP, Duncan.
- Central**—See K69DG, Duncan.
- Chambers, Lupton, Navajo & Sanders**—K10JR, Puerco Valley TV Assn. Inc., Box 15, Navajo, AZ (KNAZ-TV Ch. 2 Flagstaff)—1-w.
- ★ **Chambers, Lupton, Navajo & Sanders**—K110Z, Puerco Valley TV Assn. Inc., Box 15, Navajo, AZ (KOAT-TV Ch. 7 Albuquerque, NM)—10-w.
- Chambers, Lupton, Navajo & Sanders**—K13KT, Puerco Valley TV Assn. Inc., Box 15, Navajo, AZ (KGGM-TV Ch. 13 Albuquerque, NM)—10-w.
- Chinle**—K06HH, Regents of U. of New Mexico & the Board of Education of the City of Albuquerque, 1130 University NE, Albuquerque, NM 87102 (KNME-TV Ch. 5 Albuquerque, NM)—10-w.
- Chinle**—K08HQ, KOB-TV Inc., 4 Broadcast Plaza SW, Albuquerque, NM 87104 (KOB-TV Ch. 4 Albuquerque, NM)—10-w.
- Chinle**—K10IN, KOAT-TV Inc., 3801 Carlisle Blvd. NE, Albuquerque, NM 87107 (KOAT-TV Ch. 7 Albuquerque, NM)—10-w.
- Chinle**—K12JB, New Mexico Bcstg. Co. Inc., 13 Broadcast Plaza, Albuquerque, NM 87104 (KGGM-TV Ch. 13 Albuquerque, NM)—10-w.
- Chinle**—K51AV, Navajo Community College, Room 632, Ned Hata Cultural Center, Tsaile, AZ 86556 (K40AP Ch. 40 Tsaile)—100-w.
- Chino Valley**—See K55DB, Prescott.
- Chloride**—K64AW, Mohave County Board of Supervisors, Box 390, Kingman, AZ 86401 (KTVK Ch. 3 Phoenix)—10-w.
- Chloride**—K74AN, Mohave County Board of Supervisors, Box 390, Kingman, AZ 86401 (KLAS-TV Ch. 8 Las Vegas, NV)—10-w.
- Chloride**—K77AM, Mohave County Board of Supervisors, Box 390, Kingman, AZ 86401 (KLAS-TV Ch. 8 Las Vegas, NV)—10-w.

Clarkdale—See K38AI, Cottonwood.

Clarkdale, Cornville & Cottonwood—K40AD, Meredith Corp., Box 20100, 4016 N. Black Canyon Highway, Phoenix, AZ 85036 (KPHO-TV Ch. 5 Phoenix)—100-w.

\* Clarkdale, Cornville, Cottonwood & Prescott Valley—K42AC, Arizona Board of Regents, c/o KAET, Arizona State U., Tempe, AZ 85281 (KAET Ch. 8 Phoenix)—1000-w.

Clarkdale, Cottonwood & Verde Valley—K36AE, Taft Television & Radio Co. Inc., 511 W. Adams St., Phoenix, AZ 85003 (KTSP-TV Ch. 10 Phoenix)—100-w.

Clay Springs, Lakeside, Pinedale, Pine Top, Show Low, Snowflake & Taylor—K03FB, Porter Mountain Antenna TV Assn., Box 66, 680 W. 5th South, Snowflake, AZ (KUAT-TV Ch. 6 Tucson)—10-w.

Clay Springs, Lakeside, Pinedale, Pine Top, Show Low, Snowflake & Taylor—K05GB, Porter Mountain Antenna TV Assn., Box 66, 680 W. 5th South, Snowflake, AZ (KGUN Ch. 9 Tucson)—10-w.

Clay Springs, Lakeside, Pinedale, Pine Top, Show Low, Snowflake & Taylor—K070J, Porter Mountain Antenna TV Assn., Box 66, 680 W. 5th South, Snowflake, AZ (KOLQ-TV Ch. 13 Tucson)—10-w.

Clay Springs, Lakeside, Pinedale, Pine Top, Show Low, Snowflake & Taylor—K11NR, Porter Mountain Antenna TV Assn., Box 66, 680 W. 5th South, Snowflake, AZ (KVOA-TV Ch. 4 Tucson)—10-w.

\* Colorado City—K17BR, Town of Colorado City, Box 70, Colorado City, AZ 86021 (KTVK Ch. 3 Phoenix)—100-w.

Concho Valley Units 1, 2, 4 & 5 Subdivisions—K55BK, Lake Investment Co., Suite 401, 3550 N. Central, Phoenix, AZ (KVOA-TV Ch. 4 Tucson)—1-w.

Concho Valley Units 1, 2, 4 & 5 Subdivisions—K57AU, Lake Investment Co., Suite 401, 3550 N. Central, Phoenix, AZ (KGUN Ch. 9 Tucson)—1-w.

Concho Valley Units 1, 2, 4 & 5 Subdivisions—K59AZ, Lake Investment Co., Suite 401, 3550 N. Central, Phoenix, AZ (KOLQ-TV Ch. 13 Tucson)—1-w.

Cornville—See K04GL, Camp Verde.

Cornville—See K06AQ, Camp Verde.

Cornville—See K07BT, Camp Verde.

Cornville—See K09MD, Camp Verde.

Cornville—See K11MI, Camp Verde.

Cornville—See K38AI, Cottonwood.

Cornville—See K40AD, Clarkdale.

Cornville—See K42AC, Clarkdale.

Cornville—See K57DC, Camp Verde.

Cornville—See K59BP, Camp Verde.

Cornville—See K61BG, Camp Verde.

Cornville—See K63BG, Camp Verde.

Cornville—See K65BK, Camp Verde.

Cottonwood—See K36AE, Clarkdale.

\* Cottonwood—K168P, Howard F. Roycroft, 555 13th St. NW, Washington, DC 20004 (KUTP Ch. 45 Phoenix)—1000-w.

Cottonwood—See K40AD, Clarkdale.

Cottonwood—See K42AC, Clarkdale.

\* Cottonwood—K46CA, Howard F. Roycroft, 555 13th St. NW, Washington, DC 20004 (KUTP Ch. 45 Phoenix)—100-w.

Cottonwood—K58AV, Trinity Broadcasting of Arizona Inc., 3551 E. MacDowell Rd., Phoenix, AZ 85008 (KPAZ-TV Ch. 21 Phoenix)—100-w.

Cottonwood, Clarkdale & Cornville—K38AI, Arizona Television Co., Box 5068, Phoenix, AZ 85010 (KTVK Ch. 3 Phoenix)—100-w.

Cross Canyon—K57EF, Ganado Community TV Club, Box 614, Ganado, AZ (KGGM-TV Ch. 13 Albuquerque, NM)—1-w.

Davis Dam—See K198R, Needles.

Davis Dam—See K30BQ, Needles.

Davis Dam—See K76AQ, Bullhead City.

Deer Lodge, Hyde Park & Seligman—K07DO, Seligman Recreation Assn., Box 307, Seligman, AZ (KTVK Ch. 3 Phoenix)—1-w.

Deer Lodge, Hyde Park & Seligman—K09IO, Seligman Recreation Assn., Box 307, Seligman, AZ (KTSP-TV Ch. 10 Phoenix)—1-w.

Deer Lodge, Hyde Park & Seligman—K11IT, Seligman Recreation Assn., Box 307, Seligman, AZ (KPNX-TV Ch. 12 Phoenix-Mesa)—1-w.

Deer Lodge, Hyde Park & Seligman—K13HJ, Seligman Recreation Assn., Box 307, Seligman, AZ (KPHO-TV Ch. 5 Phoenix)—1-w.

\* Delan Springs—K41BZ, Mohave County Board of Supervisors, Box 390, Kingman, AZ 86401 (KPNX-TV Ch. 12 Phoenix-Mesa)—100-w.

\* Delan Springs—K62CH, Mohave County Board of Supervisors, Box 390, Kingman, AZ 86401 (KTVK Ch. 3 Phoenix)—100-w.

Delan Springs—K80CT, Mohave County Board of Supervisors, Box 390, Kingman, AZ 86401 (KPNX-TV Ch. 12 Phoenix-Mesa)—20-w.

Doney Park area—K77BJ, Mt. Elden Rural TV Inc., El Paso Natural Gas Co., Box 1492, El Paso, TX (KPHO-TV Ch. 5 Phoenix)—10-w.

\* Duncan—K47DA, Southern Greenlee County TV Assoc. Inc., 222 N. Hwy. 75, Duncan, AZ 85534 (KOLD-TV Ch. 13 Tucson)—930-w.

\* Duncan—K49CH, Southern Greenlee County TV Assoc. Inc., 222 N. Hwy. 75, Duncan, AZ 85534 (KNXV-TV Ch. 15 Phoenix)—930-w.

Duncan, Franklin, Loma Linda Estates, Sheldon, Verde Lee Acres & York—K02FV, York-Sheldon TV Assn., Box 67, Rte. 2, Duncan, AZ (KGUN Ch. 9 Tucson)—5-w.

Duncan, Franklin, Loma Linda Estates, Sheldon, Verde Lee Acres & York—K07IR, York-Sheldon TV Assn., Box 67,

Rte. 2, Duncan, AZ (KOLD-TV Ch. 13 Tucson)—10-w.

Duncan, Franklin, Loma Linda Estates, Sheldon, Verde Lee Acres & York—K11JJ, York-Sheldon TV Assn., Box 67, Rte. 2, Duncan, AZ (KVOA-TV Ch. 4 Tucson)—10-w.

Duncan, Franklin, Loma Linda, Sheldon, Verde Lee & York, AZ & Virden, NM (azimuth 1); Artesia, Cactus, Central, Lone Star, Safford, San Jose, Solomon, Thatcher & Pima (azimuth 2)—K57CU, Southern Greenlee County TV Assoc. Inc., 222 N. Hwy. 75, Duncan, AZ 85534 (KPHO-TV Ch. 5 Phoenix)—50-w each per azimuth.

Duncan, Franklin, Loma Linda, Sheldon, Verde Lee & York, AZ & Virden, NM (azimuth 1); Artesia, Cactus, Central, Lone Star, Safford, San Jose, Solomon, Thatcher & Pima (azimuth 2)—K65CM, Southern Greenlee County TV Assoc. Inc., 222 N. Hwy. 75, Duncan, AZ 85534 (KAET Ch. 8 Phoenix)—50-w each per azimuth.

Duncan, Franklin, Loma Linda, Sheldon, Verde Lee & York, AZ & Virden, NM (azimuth 1); Artesia, Cactus, Central, Lone Star, Safford, San Jose, Solomon, Thatcher & Pima (azimuth 2)—K67CP, Southern Greenlee County TV Assoc. Inc., 222 N. Hwy. 75, Duncan, AZ 85534 (KTVK Ch. 3 Phoenix)—50-w each per azimuth.

Duncan, Franklin, Loma Linda, Sheldon, Verde Lee & York, AZ & Virden, NM (azimuth 1); Artesia, Cactus, Central, Lone Star, Safford, San Jose, Solomon, Thatcher & Pima (azimuth 2)—K69DG, Southern Greenlee County TV Assoc. Inc., 222 N. Hwy. 75, Duncan, AZ 85534 (KOLQ-TV Ch. 13 Tucson)—50-w each per azimuth.

East Flagstaff & Luupp—K68BW, Taft Television & Radio Co. Inc., 511 W. Adams St., Phoenix, AZ 85003 (KTSP-TV Ch. 10 Phoenix)—100-w.

El Paso Gas Co. Compressor Station—K53AQ, Regents of U. of New Mexico & the Board of Education of the City of Albuquerque, 1130 University NE, Albuquerque, NM 87102 (KNME-TV Ch. 5 Albuquerque, NM)—10-w.

El Paso Natural Gas Co. Navajo Compressor Station—K68BL, El Paso Natural Gas Co., Box 1492, El Paso, TX 79978 (KOB-TV Ch. 4 Albuquerque, NM)—10-w.

Flagstaff—K13JI, Taft Television & Radio Co. Inc., 511 W. Adams St., Phoenix, AZ 85003 (KTSP-TV Ch. 10 Phoenix)—100-w.

\* Flagstaff—K52CM, Scripps Howard Inc., 4625 S. 33rd Place, Phoenix, AZ 85040 (KNXV-TV Ch. 15 Phoenix)—100-w.

Flagstaff—K60BP, Arizona Television Co., Box 5068, Phoenix, AZ 85010 (KTVK Ch. 3 Phoenix)—100-w.

Flagstaff—K62BA, Trinity Broadcasting of Arizona Inc., 3551 E. MacDowell Rd., Phoenix, AZ 85008 (KPAZ-TV Ch. 21 Phoenix)—100-w.

Flagstaff—K64BI, Meredith Corp., Box 20100, 4016 N. Black Canyon Highway, Phoenix, AZ 85036 (KPHO-TV Ch. 5 Phoenix)—100-w.

\* Flagstaff—K66BS, Arizona Board of Regents, c/o KAET, Arizona State U., Tempe, AZ 85281 (KAET Ch. 8 Phoenix)—100-w.

Fort Defiance, St. Michaels & Window Rock—K65BI, Navajo Tribal Council, Window Rock, AZ (KOB-TV Ch. 4 Albuquerque, NM)—100-w.

Fort Defiance, St. Michaels & Window Rock—K67BQ, Navajo Tribal Council, Window Rock, AZ (KOAT-TV Ch. 7 Albuquerque, NM)—100-w.

Fort Defiance, St. Michaels & Window Rock—K69BV, Navajo Tribal Council, Window Rock, AZ (KGGM-TV Ch. 13 Albuquerque, NM)—100-w.

Franklin—See K02FV, Duncan.

Franklin—See K07IR, Duncan.

Franklin—See K11JJ, Duncan.

Franklin—See K57CU, Duncan.

Franklin—See K65CM, Duncan.

Franklin—See K67CP, Duncan.

Franklin—See K69DG, Duncan.

Gadsden—See K61AX, Mohawk Valley.

Gadsden—See K67BI, Mohawk Valley.

Ganado—K04NB, Regents of U. of New Mexico & the Board of Education of the City of Albuquerque, 1130 University NE, Albuquerque, NM 87102 (KNME-TV Ch. 5 Albuquerque, NM)—10-w.

Ganado—K07PR, Ganado Community TV Club, Box 614, Ganado, AZ (KOB-TV Ch. 4 Albuquerque, NM)—10-w.

Ganado—K09OI, Ganado Community TV Club, Box 614, Ganado, AZ (KOAT-TV Ch. 7 Albuquerque, NM)—10-w.

Ganado—K11KY, Ganado Community TV Club, Box 614, Ganado, AZ (KGGM-TV Ch. 13 Albuquerque, NM)—1-w.

Ganado—K13PX, Ganado Community TV Club, Box 614, Ganado, AZ (KGGM-TV Ch. 13 Albuquerque, NM)—10-w.

Ganado & Gresswood—K04HW, Navajo Tribe, Communications Dept., Box 86, Fort Defiance, AZ (KTSP-TV Ch. 10 Phoenix)—10-w.

Gas City—See K198R, Needles.

Gas City—See K30BQ, Needles.

Gas City—See K76AQ, Bullhead City.

Gas City, Mohave County & Topock, AZ & Needles, CA—K58AP, Mohave County Board of Supervisors, Box 390, Kingman, AZ 86401 (KVUU-TV Ch. 5 Henderson-Las Vegas, NV)—20-w.

Gas City, Mohave County & Topock, AZ & Needles, CA—K62AG, Mohave County Board of Supervisors, Box 390, Kingman, AZ 86401 (KAET Ch. 8 Phoenix)—100-w.

Gas City, Mohave County & Topock, AZ & Needles, CA—K64AG, Mohave County Board of Supervisors, Box 390, Kingman, AZ 86401 (KPHO-TV Ch. 5 Phoenix)—100-w.

Globe & Miami—K57BO, Community TV Project, 4016 N. Black Canyon Hwy., Phoenix, AZ (KTVK Ch. 3 Phoenix)—20-w.

Globe & Miami—K59CI, Meredith Corp., Box 20100, 4016 N. Black Canyon Highway, Phoenix, AZ 85036 (KPHO-TV Ch. 5 Phoenix)—20-w.

Globe & Miami—K63DK, Community TV Project, 4016 N. Black Canyon Hwy.,

## Translators—Arizona

- Phoenix, AZ (KPAZ-TV Ch. 21 Phoenix)—20-w.
- Globe & Miami**—K67AB, Community TV Project, 4016 N. Black Canyon Hwy., Phoenix, AZ (KAET Ch. 8 Phoenix)—20-w.
- Globe & Miami**—K70BY, Community TV Project, 4016 N. Black Canyon Hwy., Phoenix, AZ (KPNX-TV Ch. 12 Phoenix-Mesa)—20-w.
- Globe & Miami**—K72CK, Community TV Project, 4016 N. Black Canyon Hwy., Phoenix, AZ (KPAZ-TV Ch. 21 Phoenix)—20-w.
- \* **Grand Canyon**—K06KN, Grand Canyon Recreation Assn., Box 553, Grand Canyon, AZ (KAET Ch. 8 Phoenix)—1-w.
- Grand Canyon**—K07LQ, Grand Canyon Recreation Assn., Box 553, Grand Canyon, AZ (KPHO-TV Ch. 5 Phoenix)—1-w.
- Grand Canyon**—K09IP, Grand Canyon Recreation Assn., Box 553, Grand Canyon, AZ (KTSP-TV Ch. 10 Phoenix)—1-w.
- Grand Canyon**—K11IU, Grand Canyon Recreation Assn., Box 553, Grand Canyon, AZ (KPNX-TV Ch. 12 Phoenix-Mesa)—1-w.
- Grand Canyon**—K13IZ, Grand Canyon Recreation Assn., Box 553, Grand Canyon, AZ (KTVK Ch. 3 Phoenix)—1-w.
- Grand Canyon**—See K64AP, Ash Fork.
- Grand Canyon**—See K66AM, Ash Fork.
- Grand Canyon**—See K70BO, Ash Fork.
- Grand Canyon**—See K72BI, Ash Fork.
- Grand Canyon**—See K74BW, Ash Fork.
- Greasewood**—See K04HW, Ganado.
- Greasewood**—K07KI, Greasewood Community Club, Greasewood Boarding School, Ganado, AZ 86505 (KNAZ-TV Ch. 2 Flagstaff)—1-w.
- \* **Greasewood**—K08JT, Greasewood Community Club, Greasewood Boarding School, Ganado, AZ 86505 (KOB-TV Ch. 4 Albuquerque, NM)—1-w.
- Greasewood**—K10KT, Greasewood Community Club, Greasewood Boarding School, Ganado, AZ 86505 (KTSP-TV Ch. 10 Phoenix)—1-w.
- Greasewood**—K12IO, Greasewood Community Club, Greasewood Boarding School, Ganado, AZ 86505 (KOAT-TV Ch. 7 Albuquerque, NM)—1-w.
- \* **Greasewood**—K24CC, Greasewood Community Club, Greasewood Boarding School, Ganado, AZ 86505 (KGGM-TV Ch. 13 Albuquerque, NM)—1-w.
- Green Valley**—See K57BD, Bisbee.
- Greer**—K06AP, Greer Community TV Assn., Box 41, Greer, AZ (KGUN Ch. 9 Tucson)—1-w.
- Greer**—K07GC, Greer Community TV Assn., Box 41, Greer, AZ (KVOA-TV Ch. 4 Tucson)—1-w.
- Greer**—K11PG, Greer Community TV Assn., Box 41, Greer, AZ (KOLD-TV Ch. 13 Tucson)—1-w.
- \* **Hopi Reservations**—K70FH, Hopi Indian Tribe, Oraibi, AZ (KTVK Ch. 3 Phoenix)—50-w.
- Hopi Reservations**—K74DS, Hopi Indian Tribe, Oraibi, AZ (KTSP-TV Ch. 10 Phoenix)—50-w.
- Hyde Park**—See K07DO, Deer Lodge.
- Hyde Park**—See K09IO, Deer Lodge.
- Hyde Park**—See K11IT, Deer Lodge.
- Hyde Park**—See K13HJ, Deer Lodge.
- Jacks Canyon**—See K45AE, Big Park Valley area.
- Jacks Canyon**—See K47AA, Big Park Valley area.
- Jacks Canyon**—See K49AE, Big Park Valley area.
- Jacks Canyon**—See K51AG, Big Park Valley area.
- Jacks Canyon**—See K53AI, Big Park Valley area.
- Kayenta**—K04ID, Kayenta TV Assn., Box 221, Kayenta, AZ (KGGM-TV Ch. 13 Albuquerque, NM)—1-w.
- Kayenta & Northern Chinle Valley**—K10EO, Kayenta TV Assn., Box 221, Kayenta, AZ (KGGM-TV Ch. 13 Albuquerque, NM)—10-w.
- Kayenta & Shonto**—K06GN, Kayenta TV Assn., Box 221, Kayenta, AZ (KOAT-TV Ch. 7 Albuquerque, NM)—10-w.
- Kayenta & Shonto**—K07IV, Kayenta TV Assn., Box 221, Kayenta, AZ (KOB-TV Ch. 4 Albuquerque, NM)—10-w.
- \* **Kingman**—K14HG, Howard F. Roycroft, 555 13th St. NW, Washington, DC 20004 (KUTP Ch. 45 Phoenix)—100-w.
- \* **Kingman**—K31BI, Mohave County Board of Supervisors, Box 390, Kingman, AZ 86401 (KLAS-TV Ch. 8 Las Vegas, NV)—100-w.
- Kingman**—K48AY, Mohave County Board of Supervisors, Box 390, Kingman, AZ 86401 (KTVK Ch. 3 Phoenix)—100-w.
- Kingman**—K60AX, Mohave County Board of Supervisors, Box 390, Kingman, AZ 86401 (KVUU-TV Ch. 5 Henderson-Las Vegas, NV)—20-w.
- Kingman**—K66AK, Mohave County Board of Supervisors, Box 390, Kingman, AZ 86401 (KPHO-TV Ch. 5 Phoenix)—100-w.
- Kingman**—K68AK, Mohave County Board of Supervisors, Box 390, Kingman, AZ 86401 (KAET Ch. 8 Phoenix)—100-w.
- Kingman**—K70AC, Mohave County Board of Supervisors, Box 390, Kingman, AZ 86401 (KPNX-TV Ch. 12 Phoenix-Mesa)—100-w.
- Kingman**—K82AA, Mohave County Board of Supervisors, Box 390, Kingman, AZ 86401 (KTSP-TV Ch. 10 Phoenix)—100-w.
- \* **Lake Havasu City**—K42CG, London Bridge Bcstg., 2001 Industrial Blvd., Lake Havasu City, AZ 86403 (K45AJ Ch. 45 Lake Havasu City)—100-w.
- Lake Havasu City**—K54AN, Mohave County Board of Supervisors, Box 390, Kingman, AZ 86401 (KPNX-TV Ch. 12 Phoenix-Mesa)—1-w.
- Lake Havasu City**—K56BU, Mohave County Board of Supervisors, Box 390, Kingman, AZ 86401 (KTVK Ch. 3 Phoenix)—1-w.
- Lake Havasu City**—K58BJ, Mohave County Board of Supervisors, Box 390, Kingman, AZ 86401 (KTSP-TV Ch. 10 Phoenix)—1-w.
- Lake Havasu City**—K60BS, Mohave County Board of Supervisors, Box 390, Kingman, AZ 86401 (KVUU-TV Ch. 5 Henderson-Las Vegas, NV)—10-w.
- Lake Havasu City**—K62BN, Mohave County Board of Supervisors, Box 390, Kingman, AZ 86401 (KPHO-TV Ch. 5 Phoenix)—1-w.
- Lake Havasu City**—K64BN, Mohave County Board of Supervisors, Box 390, Kingman, AZ 86401 (KAET Ch. 8 Phoenix)—1-w.
- Lakeside**—See K03FB, Clay Springs.
- Lakeside**—See K05GB, Clay Springs.
- Lakeside**—See K07OJ, Clay Springs.
- Lakeside**—See K11NR, Clay Springs.
- Lakeside**—See K22BX, Show Low.
- Le Chee & Wahweap Marina area**—K07PH, Lake Powell Antennavision Inc., Box 2503, Page, AZ (KUED Ch. 7 Salt Lake City, UT)—10-w.
- Le Chee & Wahweap Marina area**—K09OJ, Lake Powell Antennavision Inc., Box 2503, Page, AZ (KUTV Ch. 2 Salt Lake City, UT)—10-w.
- Le Chee & Wahweap Marina area**—K11PA, Lake Powell Antennavision Inc., Box 2503, Page, AZ (KTVX Ch. 4 Salt Lake City, UT)—10-w.
- Le Chee & Wahweap Marina area**—K13QB, Lake Powell Antennavision Inc., Box 2503, Page, AZ (KSL-TV Ch. 5 Salt Lake City, UT)—10-w.
- Leupp**—See K68BW, East Flagstaff.
- Littlefield**—See K04AZ, Montoqua.
- Littlefield**—See K41AG, Santa Clara.
- Loma Linda**—See K57CU, Duncan.
- Loma Linda**—See K65CM, Duncan.
- Loma Linda**—See K67CP, Duncan.
- Loma Linda**—See K69DG, Duncan.
- Loma Linda Estates**—See K02FV, Duncan.
- Loma Linda Estates**—See K07IR, Duncan.
- Loma Linda Estates**—See K11JJ, Duncan.
- Lone Star**—See K57CU, Duncan.
- Lone Star**—See K65CM, Duncan.
- Lone Star**—See K67CP, Duncan.
- Lone Star**—See K69DG, Duncan.
- Lupton**—See K07JR, Chambers.
- Lupton**—See K110Z, Chambers.
- Lupton**—See K13KT, Chambers.
- Many Farms**—K63AE, KOAT-TV Inc., 3801 Carlisle Blvd. NE, Albuquerque, NM 87107 (KOAT-TV Ch. 7 Albuquerque, NM)—100-w.
- Many Farms**—K67AF, Chinle TV Assn., Box 36, Chinle, AZ (KGGM-TV Ch. 13 Albuquerque, NM)—100-w.
- \* **Martinez Lake**—K49BX, Wellton-Mohawk Irrigation & Drainage District, Box 19, Rte. 1, Wellton, AZ 85356 (KAET Ch. 8 Phoenix)—20-w.
- \* **Martinez Lake**—K51CJ, Wellton-Mohawk Irrigation & Drainage District, Box 19, Rte. 1, Wellton, AZ 85356 (KTSP-TV Ch. 10 Phoenix)—20-w.
- Meadview**—K52CT, Mohave County Board of Supervisors, Box 390, Kingman, AZ 86401 (KPNX-TV Ch. 12 Phoenix-Mesa)—100-w.
- \* **Meadview**—K56DX, Mohave County Board of Supervisors, Box 390, Kingman, AZ 86401 (KTVK Ch. 3 Phoenix)—100-w.
- \* **Mesa**—K17BU, KUSK Inc., Suite 445, 1616 E. Indian School Rd., Phoenix, AZ 85016-8604 (KUSK Ch. 7 Prescott)—1000-w.
- Miami**—See K57BO, Globe.
- Miami**—See K63DK, Globe.
- Miami**—See K67AB, Globe.
- Miami**—See K70BY, Globe.
- Miami**—See K72CK, Globe.
- Mohave County**—See K58AP, Gas City.
- Mohave County**—See K62AG, Gas City.
- Mohave County**—See K64AG, Gas City.
- Mohawk Valley & Wellton**—K63AV, Wellton-Mohawk Irrigation & Drainage District, Box 19, Rte. 1, Wellton, AZ 85356 (KAET Ch. 8 Phoenix)—100-w.
- Mohawk Valley & Wellton**—K65BB, Wellton-Mohawk Irrigation & Drainage District, Box 19, Rte. 1, Wellton, AZ 85356 (KTSP-TV Ch. 10 Phoenix)—100-w. Requests CP to switch primary stations with K69BQ.
- Mohawk Valley & Wellton**—K69BQ, Wellton-Mohawk Irrigation & Drainage District, Box 19, Rte. 1, Wellton, AZ 85356 (KPHO-TV Ch. 5 Phoenix)—100-w. Requests CP to switch primary stations with K65BB.
- Mohawk Valley, Wellton, Gadsden, San Luis & Somerton**—K61AX, Wellton-Mohawk Irrigation & Drainage District, Box 19, Rte. 1, Wellton, AZ 85356 (KYEL-TV Ch. 13 Yuma)—100-w.
- Mohawk Valley, Wellton, Gadsden, San Luis & Somerton**—K67BI, Wellton-Mohawk Irrigation & Drainage District, Box 19, Rte. 1, Wellton, AZ 85356 (KTVK Ch. 3 Phoenix)—100-w.
- \* **Munds Park**—K04JD, Pinewood Property Owners Assn. (KTVK Ch. 3 Phoenix)—1-w.
- \* **Munds Park**—K05GN, Pinewood Property Owners Assn. (KPHO-TV Ch. 5 Phoenix)—1-w.
- \* **Munds Park**—K12LP, Pinewood Property Owners Assn. (KTSP-TV Ch. 10 Phoenix)—1-w.
- Navajo**—See K07JR, Chambers.
- Navajo**—See K110Z, Chambers.
- Navajo**—See K13KT, Chambers.
- Navajo Compressor Station**—K64AY, El Paso Natural Gas Co., Box 1492, El Paso, TX 79978 (KOAT-TV Ch. 7 Albuquerque, NM)—10-w.
- Navajo Compressor Station**—K66BH, El Paso Natural Gas Co., Box 1492, El Paso, TX 79978 (KGGM-TV Ch. 13 Albuquerque, NM)—10-w.
- Northern Chinle Valley**—See K10EO, Kayenta.
- Nutrioso**—K02GW, Nutrioso TV Assn., Nu-

- trioso, AZ (KOLO-TV Ch. 13 Tucson)—1-w.
- Nutriso**—K06HI, Nutriso TV Assn., Nutriso, AZ (KGUN Ch. 9 Tucson)—1-w.
- Nutriso**—K07KC, Nutriso TV Assn., Nutriso, AZ (KVOA-TV Ch. 4 Tucson)—1-w.
- Oak Creek**—See K47AA, Big Park Valley area.
- Oak Creek**—See K49AE, Big Park Valley area.
- Oak Creek**—See K51AG, Big Park Valley area.
- Oak Creek**—See K53AI, Big Park Valley area.
- Oro Valley**—K18AC, KGUN Inc., Box 5707, Tucson, AZ 85703 (KGUN Ch. 9 Tucson)—1000-w.
- Page**—See K69AR, Navajo Mountain.
- Parker**—K70AH, Parker TV Translators, Box 33 (KPHD-TV Ch. 5 Phoenix)—10-w.
- Parker**—K72BJ, Parker TV Translators, Box 33 (KPHD-TV Ch. 5 Phoenix)—20-w.
- Parker**—K74BR, Parker TV Translators, Box 33 (KPNX-TV Ch. 12 Phoenix-Mesa)—10-w.
- Parker**—K76BO, Parker TV Translators, Box 33 (KECY-TV Ch. 9 El Centro-Yuma, CA)—10-w.
- Paris**—See K64AP, Ash Fork.
- Paris**—See K66AM, Ash Fork.
- Paris**—See K70BO, Ash Fork.
- Paris**—See K72BI, Ash Fork.
- Paris**—See K74BW, Ash Fork.
- Patagonia**—See K57BD, Bisbee.
- Peach Springs**—K73AJ, Mohave County Board of Supervisors, Box 390, Kingman, AZ 86401 (KPNX-TV Ch. 12 Phoenix-Mesa)—10-w.
- Peach Springs**—K80AP, Mohave County Board of Supervisors, Box 390, Kingman, AZ 86401 (KTSP-TV Ch. 10 Phoenix)—10-w.
- Phoenix**—K27AN, KUSK Inc., Suite 445, 1616 E. Indian School Rd., Phoenix, AZ 85016-8604 (KUSK Ch. 7 Prescott)—100-w. Licensed as LPTV.
- \* **Phoenix**—K55EH, KUSK Inc., Suite 445, 1616 E. Indian School Rd., Phoenix, AZ 85016-8604 (KUSK Ch. 7 Prescott)—1000-w.
- \* **Phoenix**—K61CA, Community TV Network of Phoenix Inc. (KSTS Ch. 48 San Jose, CA)—96-w.
- Pima**—K02DR, Pima TV Assn., Box 4 (KGUN Ch. 9 Tucson)—1-w.
- Pima**—K06DS, Pima TV Assn., Box 4 (KOLO-TV Ch. 13 Tucson)—1-w.
- Pima**—K07GB, Pima TV Assn., Box 4 (KVOA-TV Ch. 4 Tucson)—1-w.
- Pima**—K11NJ, Pima TV Assn., Box 4 (KPHD-TV Ch. 5 Phoenix)—1-w.
- Pima**—See K57CU, Duncan.
- Pima**—See K65CM, Duncan.
- Pima**—See K67CP, Duncan.
- Pima**—See K69DG, Duncan.
- Pine Top**—See K03FB, Clay Springs.
- Pine Top**—See K05GB, Clay Springs.
- Pine Top**—See K070J, Clay Springs.
- Pine Top**—See K11NR, Clay Springs.
- Pinedale**—See K03FB, Clay Springs.
- Pinedale**—See K05GB, Clay Springs.
- Pinedale**—See K070J, Clay Springs.
- Pinedale**—See K11NR, Clay Springs.
- Prescott**—K04AI, Taft Television & Radio Co. Inc., 511 W. Adams St., Phoenix, AZ 85003 (KTSP-TV Ch. 10 Phoenix)—10-w.
- Prescott**—K06AE, KPNX Bcstg. Co., Box 711, Phoenix, AZ 85001 (KPNX-TV Ch. 12 Phoenix-Mesa)—10-w.
- Prescott**—K09KV, Meredith Corp., Box 20100, 4016 N. Black Canyon Highway, Phoenix, AZ 85036 (KPHD-TV Ch. 5 Phoenix)—10-w.
- Prescott**—K11LC, Arizona Television Co., Box 5068, Phoenix, AZ 85010 (KTVK Ch. 3 Phoenix)—10-w.
- Prescott & Chino Valley**—K55DB, Arizona Board of Regents, c/o KAET, Arizona State U., Tempe, AZ 85281 (KAET Ch. 8 Phoenix)—100-w.
- Prescott Valley**—See K42AC, Clarkdale.
- Quartzsite**—K06FB, Quartzsite Improvement Assn. Inc., Box 541 (KPNX-TV Ch. 12 Phoenix-Mesa)—1-w.
- Quartzsite**—K07HX, Quartzsite Improvement Assn. Inc., Box 541 (KTVK Ch. 3 Phoenix)—1-w.
- Quartzsite**—K54CT, Quartzsite Improvement Assn. Inc., Box 541 (KPHD-TV Ch. 5 Phoenix)—1-w.
- Quartzsite**—K58DB, Quartzsite Improvement Assn. Inc., Box 541 (KYEL-TV Ch. 13 Yuma)—1-w.
- Quincy**—See K05DZ, Indian Valley.
- Rimrock**—See K04GL, Camp Verde.
- Rimrock**—See K06AQ, Camp Verde.
- Rimrock**—See K07BT, Camp Verde.
- Rimrock**—See K09MD, Camp Verde.
- Rimrock**—See K11MI, Camp Verde.
- Rimrock**—See K57DC, Camp Verde.
- Rimrock**—See K59BP, Camp Verde.
- Rimrock**—See K61BG, Camp Verde.
- Rimrock**—See K63BG, Camp Verde.
- Rimrock**—See K65BK, Camp Verde.
- Round Valley**—K06BX, R.V.T.V. Repeater Assn., Box 1, Springerville, AZ (KGUN Ch. 9 Tucson)—1-w.
- Round Valley**—K07HV, R.V.T.V. Repeater Assn., Box 1, Springerville, AZ (KVOA-TV Ch. 4 Tucson)—10-w.
- Round Valley**—K11KN, R.V.T.V. Repeater Assn., Box 1, Springerville, AZ (KOLO-TV Ch. 13 Tucson)—10-w.
- Safford**—See K57CU, Duncan.
- Safford**—See K65CM, Duncan.
- Safford**—See K67CP, Duncan.
- Safford**—See K69DG, Duncan.
- Salt River Community Housing Area at Horse Mesa Dam**—K56BH, Salt River Agricultural Improvement & Power District, Box 1980, Phoenix, AZ (KTVK Ch. 3 Phoenix)—1-w.
- Salt River Community Housing Area at Horse Mesa Dam**—K58BA, Salt Rvr Agricultural Imprvmt & Power Distr, Box 1980, Phoenix, AZ (KTSP-TV Ch. 10 Phoenix)—1-w.
- Salt River Community Housing Area at Horse Mesa Dam**—K60BG, Salt River Agricultural Improvement & Power District, Box 1980, Phoenix, AZ (KPNX-TV Ch. 12 Phoenix-Mesa)—1-w.
- San Jose**—See K57CU, Duncan.
- San Jose**—See K65CM, Duncan.
- San Jose**—See K67CP, Duncan.
- San Jose**—See K69DG, Duncan.
- San Luis**—See K61AX, Mohawk Valley.
- San Luis**—See K67BI, Mohawk Valley.
- Sanders**—See K07JR, Chambers.
- Sanders**—See K110Z, Chambers.
- Sanders**—See K13KT, Chambers.
- Santa Clara**—See K57BG, Gunlock.
- \* **Scottsdale**—K23BY, KUSK Inc., Suite 445, 1616 E. Indian School Rd., Phoenix, AZ 85016-8604 (KUSK Ch. 7 Prescott)—1000-w.
- Seligman**—See K07DO, Deer Lodge.
- Seligman**—See K09IO, Deer Lodge.
- Seligman**—See K11IT, Deer Lodge.
- Seligman**—See K13HJ, Deer Lodge.
- Sheldon**—See K02FV, Duncan.
- Sheldon**—See K07IR, Duncan.
- Sheldon**—See K11JJ, Duncan.
- Sheldon**—See K57CU, Duncan.
- Sheldon**—See K65CM, Duncan.
- Sheldon**—See K67CP, Duncan.
- Sheldon**—See K69DG, Duncan.
- Shonto**—See K06GN, Kayenta.
- Shonto**—See K07IV, Kayenta.
- Show Low**—See K03FB, Clay Springs.
- Show Low**—See K05GB, Clay Springs.
- Show Low**—See K070J, Clay Springs.
- Show Low**—See K11NR, Clay Springs.
- \* **Show Low & Lakeside**—K22BX, Arizona Board of Regents, c/o KAET, Arizona State U., Tempe, AZ 85281 (KAET Ch. 8 Phoenix)—1000-w.
- Sierra Vista**—See K57BD, Bisbee.
- Snowflake**—See K03FB, Clay Springs.
- Snowflake**—See K05GB, Clay Springs.
- Snowflake**—See K070J, Clay Springs.
- Snowflake**—See K11NR, Clay Springs.
- Soleman**—See K57CU, Duncan.
- Soleman**—See K65CM, Duncan.
- Soleman**—See K67CP, Duncan.
- Soleman**—See K69DG, Duncan.
- Somerton**—See K61AX, Mohawk Valley.
- Somerton**—See K67BI, Mohawk Valley.
- Sonita**—See K57BD, Bisbee.
- St. Johns**—K06BO, St. Johns TV Committee, St. Johns, AZ (KGUN Ch. 9 Tucson)—10-w.
- St. Johns**—K07EV, St. Johns TV Committee, St. Johns, AZ (KOLO-TV Ch. 13 Tucson)—10-w.
- St. Johns**—K11CY, St. Johns TV Committee, St. Johns, AZ (KVOA-TV Ch. 4 Tucson)—10-w.
- St. Michaels**—See K65BI, Fort Defiance.
- St. Michaels**—See K67BQ, Fort Defiance.
- St. Michaels**—See K69BV, Fort Defiance.
- \* **Sycamore Mobile Home Park & Bagdad**—K51AM, Cyprus Bagdad Copper Co., Box 245, Bagdad, AZ (KTVK Ch. 3 Phoenix)—1-w.
- \* **Sycamore Mobile Home Park & Bagdad**—K53AS, Cyprus Bagdad Copper Co., Box 245, Bagdad, AZ (KPHD-TV Ch. 5 Phoenix)—1-w.
- \* **Sycamore Mobile Home Park & Bagdad**—K55CO, Cyprus Bagdad Copper Co., Box 245, Bagdad, AZ (KAET Ch. 8 Phoenix)—1-w.
- \* **Sycamore Mobile Home Park & Bagdad**—K57CA, Cyprus Bagdad Copper Co., Box 245, Bagdad, AZ (KTSP-TV Ch. 10 Phoenix)—1-w.
- \* **Sycamore Mobile Home Park & Bagdad**—K59CA, Cyprus Bagdad Copper Co., Box 245, Bagdad, AZ (KPNX-TV Ch. 12 Phoenix-Mesa)—1-w.
- Taylor**—See K03FB, Clay Springs.
- Taylor**—See K05GB, Clay Springs.
- Taylor**—See K070J, Clay Springs.
- Taylor**—See K11NR, Clay Springs.
- Thatcher**—See K57CU, Duncan.
- Thatcher**—See K65CM, Duncan.
- Thatcher**—See K67CP, Duncan.
- Thatcher**—See K69DG, Duncan.
- Topock**—See K58AP, Gas City.
- Topock**—See K62AG, Gas City.
- Topock**—See K64AG, Gas City.
- \* **Tucson**—K27AD, Tucson Television Society, Robert Oppenheim, Suite 106, 3350 Ocean Park Blvd., Santa Monica, CA (KNXV-TV Ch. 15 Phoenix)—1000-w.
- Tucson**—K27AT, Arizona Board of Regents, U. of Arizona, Modern Languages Bldg., Tucson, AZ (KUAT-TV Ch. 6 Tucson)—1-w.
- Tucson (area N)**—K71BQ, Arizona Board of Regents, U. of Arizona, Modern Languages Bldg., Tucson, AZ (KUAT-TV Ch. 6 Tucson)—100-w.

## Translators—Arizona

**Tucson**—See K57BD, Bisbee.

**Valley Vista Estates**—See K45AE, Big Park Valley area.

**Valley Vista Estates**—See K47AA, Big Park Valley area.

**Valley Vista Estates**—See K49AE, Big Park Valley area.

**Valley Vista Estates**—See K51AG, Big Park Valley area.

**Valley Vista Estates**—See K53AI, Big Park Valley area.

**Verde Lee**—See K57CU, Duncan.

**Verde Lee**—See K65CM, Duncan.

**Verde Lee**—See K67CP, Duncan.

**Verde Lee**—See K69DG, Duncan.

**Verde Lee Acres**—See K02FV, Duncan.

**Verde Lee Acres**—See K07IR, Duncan.

**Verde Lee Acres**—See K11JJ, Duncan.

**Verde Valley**—See K04GL, Camp Verde.

**Verde Valley**—See K06AQ, Camp Verde.

**Verde Valley**—See K07BT, Camp Verde.

**Verde Valley**—See K09MD, Camp Verde.

**Verde Valley**—See K11MI, Camp Verde.

**Verde Valley**—See K36AE, Clarkdale.

**Verde Valley**—See K57DC, Camp Verde.

**Verde Valley**—See K59BP, Camp Verde.

**Verde Valley**—See K61BG, Camp Verde.

**Verde Valley**—See K63BG, Camp Verde.

**Verde Valley**—See K65BK, Camp Verde.

**Village of Oak Creek**—See K45AE, Big Park Valley area.

**Wahweap**—See K12JY, Glen Canyon City.

**Wahweap Marina area**—See K07PH, Le Chee.

**Wahweap Marina area**—See K09OJ, Le Chee.

**Wahweap Marina area**—See K11PA, Le Chee.

**Wahweap Marina area**—See K13QB, Le Chee.

**Wellton**—See K61AX, Mohawk Valley.

**Wellton**—See K63AV, Mohawk Valley.

**Wellton**—See K65BB, Mohawk Valley.

**Wellton**—See K67BI, Mohawk Valley.

**Wellton**—See K69BQ, Mohawk Valley.

**Whiteriver**—K02GP, Whiteriver Civic Club, Box 457, Whiteriver, AZ 85941 (KGUN Ch. 9 Tucson)—1-w.

**Whiteriver**—K07GW, Whiteriver Civic Club, Box 457, Whiteriver, AZ 85941 (KOLD-TV Ch. 13 Tucson)—1-w.

**Whiteriver**—K11KL, Whiteriver Civic Club, Box 457, Whiteriver, AZ 85941 (KVOA-TV Ch. 4 Tucson)—1-w.

**Williams**—See K64AP, Ash Fork.

**Willow Beach**—K06IN, Willow Beach Resort, Box 187, Boulder City, AZ (KLAS-TV Ch. 8 Las Vegas, NV)—1-w.

**Willow Beach**—K07NP, Willow Beach Resort, Box 187, Boulder City, AZ (KVBC Ch. 3 Las Vegas, NV)—1-w.

**Willow Beach**—K11MW, Willow Beach Resort, Box 187, Boulder City, AZ (KTNV Ch. 13 Las Vegas, NV)—1-w.

**Window Rock**—K63AK, Navajo Tribe, Communications Dept., Box 86, Fort Defiance, AZ (KNME-TV Ch. 5 Albuquerque, NM)—100-w.

**Window Rock**—See K65BI, Fort Defiance.

**Window Rock**—See K67BQ, Fort Defiance.

**Window Rock**—See K69BV, Fort Defiance.

**Winslow**—K09JZ, Taft Television & Radio Co. Inc., 511 W. Adams St., Phoenix, AZ 85003 (KTSP-TV Ch. 10 Phoenix)—10-w.

**Woodruff**—K04EH, Woodruff Translator Assn., Box 22 (KNAZ-TV Ch. 2 Flagstaff)—1-w.

**York**—See K02FV, Duncan.

**York**—See K07IR, Duncan.

**York**—See K11JJ, Duncan.

**York**—See K57CU, Duncan.

**York**—See K65CM, Duncan.

**York**—See K67CP, Duncan.

**York**—See K69DG, Duncan.

## ARKANSAS

**Batesville**—K26BC, Little Rock Communications Assoc., 11711 W. Marham St., Little Rock, AR 72211 (KLRT Ch. 16 Little Rock)—10-w.

**Bentonville**—K34BU, J. D. G. Television Inc., 111 S. Cherokee, Muskogee, OK 74403 (KPOW-TV Ch. 24 Fort Smith-Fayetteville)—1000-w.

**Blytheville**—K11JW, Cosmos Bcstg. Corp., Box 790, Jonesboro, AR 72401 (KAIT-TV Ch. 8 Jonesboro)—10-w.

**Crumptown & Waldron rural area**—K77BZ, Joe D. Davis, 2816 S. Enid, Fort Smith (KATV Ch. 7 Little Rock)—20-w.

**Crumptown & Waldron rural area**—K80CL, Joe D. Davis, 2816 S. Enid, Fort Smith (KTHV Ch. 11 Little Rock)—20-w.

**El Dorado**—K18AB, NOE Enterprises Inc., Box 4067, Monroe, LA 71211 (KNOE-TV Ch. 8 Monroe-West Monroe, LA)—100-w.

**Euclid Heights & Hot Springs**—K13HP, Arkansas TV Co., Box 269, Little Rock, AR 72203 (KTHV Ch. 11 Little Rock)—1-w.

**Eudora**—K13MV, Arkansas ETV Commission, 350 S. Donaghey St., Conway, AR 72032 (KETS Ch. 2 Little Rock)—10-w.

**Hot Springs**—See K13HP, Euclid Heights.

**Russellville**—K22CH, Little Rock Communications Assoc., 11711 W. Marham St., Little Rock, AR 72211 (KLRT Ch. 16 Little Rock)—100-w.

**Sheridan**—K05IS, Glenda A. Kassis, 58 Country Club Dr., Cocoa Beach, FL 32931 (KTBN-TV Ch. 40 Santa Ana-Los Angeles, CA via satellite)—1-w.

**Waldron rural area**—See K77BZ, Crumpton.

**Waldron rural area**—See K80CL, Crumpton.

## CALIFORNIA

**Adelanto, Apple Valley, Phelan, Silver Lake & Victorville**—K33BT, Trinity Bcstg. Network Inc., 2442 Michelle Rd., Tustin, CA 92680 (KTBN-TV Ch. 40 Santa Ana-Los Angeles)—100-w.

**Albion Ridge, Greenwood Ridge & Navarro Head areas**—K12LD, Point Arena TV Inc., Box 144, Point Arena, CA (KQED Ch. 9 San Francisco)—10-w.

**Albion, Little River & Mendocino**—K09NW, Point Arena TV Inc., Box 144, Point Arena, CA (KQED Ch. 9 San Francisco)—10-w.

**Alturas**—See K05ET, Likely.

**Alturas**—K30CC, Inspiration TV of S. Oregon-Alturas, 1402 Walnut St., Tustin, CA 92680 (KTBN-TV Ch. 40 Santa Ana-Los Angeles)—20-w.

**Alturas**—K66BY, California-Oregon Bcstg. Inc., 755 Auditorium Dr., Redding, CA 96001 (KRCR-TV Ch. 7 Redding)—10-w.

**Alturas**—See K68BX, Likley.

**Alturas**—K83BT, Modoc County Superintendent of Schools, 139 W. Henderson St., Alturas, CA 96101 (KIXE-TV Ch. 9 Redding)—100-w.

**Alturas & Canby**—K13IT, Modoc County Superintendent of Schools, 139 W. Henderson St., Alturas, CA 96101 (KIXE-TV Ch. 9 Redding)—1-w.

**Alturas & Likely**—K60AR, Freedom Communications Inc., Box 10, Medford, OR 97501 (KTVL Ch. 10 Medford, OR)—20-w.

**Amboy & Chambless**—K12IN, Amboy TV Club, Box 29, El Centro, CA (KECY-TV Ch. 9 El Centro-Yuma)—1-w.

**Apple Valley**—See K33BT, Adelanto.

**Armitage Field**—See K47AE, Inyokern.

**Armitage Field & Inyokern**—K51AA, Indian Wells Valley TV Booster Inc., Box 5443, China Lake, CA (KERO-TV Ch. 23 Bakersfield)—10-w.

**Armitage Field & Inyokern**—K53AB, Indian Wells Valley TV Booster Inc., Box 5443, China Lake, CA (KTBN-TV Ch. 40 Santa Ana-Los Angeles)—10-w.

**Armitage Field & Inyokern**—K57AK, Indian Wells Valley TV Booster Inc., Box 5443, China Lake, CA (KCBS-TV Ch. 2 Los Angeles)—10-w.

**Armitage Field & Inyokern**—K59AO, Indian Wells Valley TV Booster Inc., Box 5443, China Lake, CA (KNBC-TV Ch. 4 Los Angeles)—10-w.

**Armitage Field & Inyokern**—K61AJ, Indian Wells Valley TV Booster Inc., Box 5443, China Lake, CA (KTLA Ch. 5 Los Angeles)—10-w.

**Armitage Field & Inyokern**—K63AH, Indian Wells Valley TV Booster Inc., Box 5443,

China Lake, CA (KABC-TV Ch. 7 Los Angeles)—10-w.

**Armitage Field & Inyokern**—K65AM, Indian Wells Valley TV Booster Inc., Box 5443, China Lake, CA (KHJ-TV Ch. 9 Los Angeles)—10-w.

**Armitage Field & Inyokern**—K67AO, Indian Wells Valley TV Booster Inc., Box 5443, China Lake, CA (KTTV Ch. 11 Los Angeles)—10-w.

**Armitage Field & Inyokern**—K69AS, Indian Wells Valley TV Booster Inc., Box 5443, China Lake, CA (KCOP Ch. 13 Los Angeles)—10-w.

**Armitage Field, Inyokern & portions of China Lake & Ridgecrest**—K49AA, Indian Wells Valley TV Booster Inc., Box 5443, China Lake, CA (KWHY-TV Ch. 22 Los Angeles)—20-w.

**Aromas**—K130S, Monterey County Superintendent of Schools, 132 W. Market St., Salinas, CA (KQED Ch. 9 San Francisco)—1-w.

**Arvin & Lament**—K65CA, Trinity Bcstg. Network Inc., 2442 Michelle Rd., Tustin, CA 92680 (KTBN-TV Ch. 40 Santa Ana-Los Angeles)—100-w.

**Aspendell**—See K12JF, Bishop.

**Baker**—K06JL, Baker Community Services District, Box 127 (KVVU-TV Ch. 5 Henderson-Las Vegas, NV)—10-w.

**Baker**—K07IH, Baker Community Services District, Box 127 (KCBS-TV Ch. 2 Los Angeles)—10-w.

**Baker**—K09HL, Baker Community Services District, Box 127 (KNBC-TV Ch. 4 Los Angeles)—10-w.

**Baker**—K11KJ, Baker Community Services District, Box 127 (KTNV Ch. 13 Las Vegas, NV)—10-w.

**Bakersfield**—K39AB, Spanish International Communications Corp., 721 N. Bronson Ave., Los Angeles, CA 90038 (KMEX-TV Ch. 34 Los Angeles)—100-w.

**Bakersfield**—K55CN, Trinity Bcstg. Network Inc., 2442 Michelle Rd., Tustin, CA 92680 (KTBN-TV Ch. 40 Santa Ana-Los Angeles)—1000-w.

**Balch Park, Camp Nelson & Springville**—K07HA, Springville Community TV Inc., 33600 Globe Dr., Porterville, CA (KJEO Ch. 47 Fresno)—1-w.

**Balch Park, Camp Nelson & Springville**—K11FU, Springville Community TV Inc., 33600 Globe Dr., Porterville, CA (KSBY-TV Ch. 6 San Luis Obispo)—1-w.

**Bald Mountain, Green Point & Murphy Meadow area**—K05EQ, California-Oregon Bcstg. Inc., 755 Auditorium Dr., Redding, CA 96001 (KRCR-TV Ch. 7 Redding)—5-w.

**Banning (rural area), Popett Flats & Silent Valley**—K59BR, Silent Valley Club Inc., 46-305 Popett Flats Rd., Banning (KABC-TV Ch. 7 Los Angeles)—1-w.

**Bay Bridge area**—See K03FU, Mount Gate.

**Bear Valley Springs**—K45AD, Bear Valley Springs Property Owners' Assn., 205 S. Silver Ridge Dr., Ridgecrest, CA (KMTF Ch. 18 Fresno)—10-w.

**Bear Valley Springs**—K54AJ, Bear Valley Springs Property Owners' Assn., 205 S.

- Silver Ridge Dr., Ridgecrest, CA (KCOY-TV Ch. 12 Santa Maria)—20-w.
- Bear Valley Springs (eastern portion)—K20AA**, Bear Valley Springs Property Owners' Assn., 205 S. Silver Ridge Dr., Ridgecrest, CA (KAIL Ch. 53 Fresno)—20-w.
- Bear Valley Springs (eastern portion)—K33AD**, Bear Valley Springs Property Owners' Assn., 205 S. Silver Ridge Dr., Ridgecrest, CA (KBAK-TV Ch. 29 Bak-ersfield)—20-w.
- Bear Valley Springs (eastern portion)—K35AC**, Bear Valley Springs Property Owners' Assn., 205 S. Silver Ridge Dr., Ridgecrest, CA (KMTF Ch. 18 Fresno)—20-w.
- Bear Valley Springs (eastern portion)—K39AD**, Bear Valley Springs Property Owners' Assn., 205 S. Silver Ridge Dr., Ridgecrest, CA (KERO-TV Ch. 23 Bak-ersfield)—20-w.
- Bear Valley Springs (eastern portion)—K41AC**, Bear Valley Springs Property Owners' Assn., 205 S. Silver Ridge Dr., Ridgecrest, CA (KCBS-TV Ch. 2 Los Angeles)—20-w.
- Bear Valley Springs (eastern portion)—K60BD**, Bear Valley Springs Property Owners' Assn., 205 S. Silver Ridge Dr., Ridgecrest, CA (KSEE Ch. 24 Fresno)—20-w.
- Bear Valley Springs (northern portion)—K48AG**, Bear Valley Springs Property Owners' Assn., 205 S. Silver Ridge Dr., Ridgecrest, CA (KEYT-TV Ch. 3 Santa Barbara)—20-w.
- Bear Valley Springs (northern portion)—K51AJ**, Bear Valley Springs Property Owners' Assn., 205 S. Silver Ridge Dr., Ridgecrest, CA (KSBY-TV Ch. 6 San Luis Obispo)—20-w.
- Bear Valley Springs (western portion)—K56BC**, Bear Valley Springs Property Owners' Assn., 205 S. Silver Ridge Dr., Ridgecrest, CA (KMTF Ch. 18 Fresno)—20-w.
- Bear Valley Springs (western portion)—K62BB**, Bear Valley Springs Property Owners' Assn., 205 S. Silver Ridge Dr., Ridgecrest, CA (KMPH Ch. 26 Visalia-Fresno)—20-w.
- Bear Valley Springs (western portion)—K66BL**, Bear Valley Springs Property Owners' Assn., 205 S. Silver Ridge Dr., Ridgecrest, CA (KFSN-TV Ch. 30 Fresno)—20-w.
- Bear Valley Springs (western portion)—K68BN**, Bear Valley Springs Property Owners' Assn., 205 S. Silver Ridge Dr., Ridgecrest, CA (KJEO Ch. 47 Fresno)—20-w.
- Benbow & Garberville Airport area—K12JJ**, Western TV Service, Star Route, Whitehorn, CA (KRCR-TV Ch. 7 Redding)—1-w.
- Bieber, Fall River Mills & Little Valley—K04GG**, Golden Empire Bcstg. Co., Box 489, Chico, CA 95927 (KHSL-TV Ch. 12 Chico)—1-w.
- Bieber, Little Valley & Lookout—K02FB**, California-Oregon Bcstg. Inc., 755 Auditorium Dr., Redding, CA 96001 (KRCR-TV Ch. 7 Redding)—1-w.
- Big Bend & Bush Bar—K04EZ**, Indian Springs School District, Box P, Big Bend, CA (KRCR-TV Ch. 7 Redding)—1-w.
- Big Bend & Bush Bar—K06ET**, Indian Springs School District, Box P, Big Bend, CA (KIXE-TV Ch. 9 Redding)—1-w.
- Big Bend & Bush Bar—K13MJ**, Indian Springs School District, Box P, Big Bend, CA (KHSL-TV Ch. 12 Chico)—1-w.
- \* Big Pine—K48AQ**, Inyo County Superintendent of Schools, 1355 Jackson St., Independence, CA (KLVX Ch. 10 Las Vegas, NV)—1-w.
- Big Pine & Bishop—K70AA**, James T. Downey, 115 S. Main, Bishop, CA (KCBS-TV Ch. 2 Los Angeles)—20-w.
- Big Pine & Bishop—K73AA**, County of Inyo TV Translator Service, 454 Grandview Dr., Bishop, CA 93514 (KNBC-TV Ch. 4 Los Angeles)—20-w.
- Big Pine & Bishop—K79AT**, County of Inyo TV Translator Service, Box 25, Independence, CA 93526 (KABC-TV Ch. 7 Los Angeles)—20-w.
- Big Sur—K13JS**, Monterey County Superintendent of Schools, 132 W. Market St., Salinas, CA (KQED Ch. 9 San Francisco)—10-w.
- Bishop—See K70AA**, Big Pine.
- Bishop—See K73AA**, Big Pine.
- Bishop—K76BH**, County of Inyo TV Translator Service, Box 25, Independence, CA 93526 (KOLQ-TV Ch. 8 Reno, NV)—20-w.
- Bishop—See K79AT**, Big Pine.
- Bishop (Aspendell areas of) & Bishop Creek—K12JF**, James T. Downey, 115 S. Main, Bishop, CA (KSBY-TV Ch. 6 San Luis Obispo)—1-w.
- Bishop Creek—See K12JF**, Bishop.
- \* Blue Lake—K36BT**, California-Oregon Bcstg. Inc., 755 Auditorium Dr., Redding, CA 96001 (KRCR-TV Ch. 7 Redding)—10-w.
- Blythe—K61CR**, Palo Verde Valley TV Club Inc., Box 874, Blythe, CA 92226 (KTVK Ch. 3 Phoenix, AZ)—10-w.
- Blythe—K65CP**, Palo Verde Valley TV Club Inc., Box 874, Blythe, CA 92226 (KTSP-TV Ch. 10 Phoenix, AZ)—10-w.
- \* Blythe—K67DZ**, Palo Verde Valley TV Club Inc., Box 874, Blythe, CA 92226 (KPNX-TV Ch. 12 Phoenix-Mesa, AZ)—20-w.
- Blythe—K79AA**, Palo Verde Valley TV Club Inc., Box 874, Blythe, CA 92226 (KPNX-TV Ch. 12 Phoenix-Mesa, AZ)—10-w.
- Blythe & Palo Verde Valley—K59CP**, Palo Verde Valley TV Club Inc., Box 874, Blythe, CA 92226 (KAET Ch. 8 Phoenix, AZ)—10-w.
- Blythe & Palo Verde Valley—K63CJ**, Palo Verde Valley TV Club Inc., Box 874, Blythe, CA 92226 (KPHO-TV Ch. 5 Phoenix, AZ)—10-w.
- Boonville & Philo—K57CT**, Anderson Valley TV Inc., Box 391, Boonville, CA (KPX Ch. 5 San Francisco)—20-w.
- Boonville & Philo—K59CH**, Anderson Valley TV Inc., Box 391, Boonville, CA (KRON-TV Ch. 4 San Francisco)—1-w.
- Boonville & Philo—K61CH**, Anderson Valley TV Inc., Box 391, Boonville, CA (KGO-TV Ch. 7 San Francisco)—20-w.
- Boonville & Philo—K63CE**, Anderson Valley TV Inc., Box 391, Boonville, CA (KTVU Ch. 2 Oakland-San Francisco)—20-w.
- Boonville & Philo—K67CC**, Anderson Valley TV Inc., Box 391, Boonville, CA (KBHK-TV Ch. 44 San Francisco)—100-w.
- Boonville & Philo—K69CU**, Anderson Valley TV Inc., Box 391, Boonville, CA (KQEO Ch. 9 San Francisco)—20-w.
- Boonville & Philo—K75BR**, Anderson Valley TV Inc., Box 391, Boonville, CA (KGO-TV Ch. 7 San Francisco)—20-w.
- Bradley & San Ardo—K13ND**, Monterey County Superintendent of Schools, 132 W. Market St., Salinas, CA (KTEH Ch. 54 San Jose)—10-w.
- Bradley & San Ardo—K74CS**, Monterey County Superintendent of Schools, 132 W. Market St., Salinas, CA (KQED Ch. 9 San Francisco)—100-w.
- Branscomb—See K06FR**, Laytonville.
- Branscomb—See K08GJ**, Laytonville.
- Branscomb—See K10GL**, Laytonville.
- Branscomb—See K12GV**, Laytonville.
- Bridgeport & Lee Vining—K05FH**, Mono County Superintendent of Schools, Box 11, June Lake, CA (KVIE Ch. 6 Sacramento-Stockton)—1-w.
- Bridgeport & Twin Lakes—K02JX**, Mono County Service Area No. 5, Box 675, Bridgeport, CA 93517 (KCRA-TV Ch. 3 Sacramento)—1-w.
- Bridgeport & Twin Lakes—K11HS**, Mono County Service Area No. 5, Box 675, Bridgeport, CA 93517 (KCRA-TV Ch. 3 Sacramento)—1-w.
- Bridgeport & Twin Lakes—K13EX**, Mono County Service Area No. 5, Box 675, Bridgeport, CA 93517 (KOLQ-TV Ch. 8 Reno, NV)—1-w.
- Buellton & Solvang—K53AT**, Trinity Bcstg. Network Inc., 2442 Michelle Rd., Tustin, CA 92680 (KTBN-TV Ch. 40 Santa Ana-Los Angeles)—100-w.
- Burney & Hat Creek—K13JT**, Golden Empire Bcstg. Co., Box 489, Chico, CA 95927 (KHSL-TV Ch. 12 Chico)—1-w.
- Burney, Fall River Mills & Hat Creek—K11JM**, Intermountain TV Club Inc. (KOTI Ch. 2 Klamath Falls, OR)—1-w.
- Burney, Fall River Mills, McArthur & Hat Creek—K05DQ**, California-Oregon Bcstg. Inc., 755 Auditorium Dr., Redding, CA 96001 (KRCR-TV Ch. 7 Redding)—1-w.
- Burnt Ranch & Hawkins Bar—K12JL**, Ironside TV Club, Box 295, Salyer, CA (KIEM-TV Ch. 3 Eureka)—5-w.
- Bush Bar—See K04EZ**, Big Bend.
- Bush Bar—See K06ET**, Big Bend.
- Bush Bar—See K13MJ**, Big Bend.
- Butte Meadows—K04NE**, Butte Meadow-Jonesville Improvement Assoc., Box 123, Forest Ranch, CA 95942 (KHSL-TV Ch. 12 Chico)—1-w.
- California Polytechnic State University—K07OK**, California Polytechnic State U., San Luis Obispo, CA (KCOY-TV Ch. 12 Santa Maria)—1-w.
- Callahan, Etna, Fort Jones & Greenview—K04EQ**, California-Oregon Bcstg. Inc., 755 Auditorium Dr., Redding, CA 96001 (KRCR-TV Ch. 7 Redding)—5-w.
- Callahan, Etna, Fort Jones & Greenview—K06KA**, Freedom Communications Inc., Box 10, Medford, OR 97501 (KTVL Ch. 10 Medford, OR)—10-w.
- Callahan, Etna, Fort Jones & Greenview—K13HU**, Scott Valley Chamber of Commerce, Box 356, Greenview, CA (KOBH Ch. 5 Medford, OR)—5-w.
- Camp Nelson—See K07HA**, Balch Park.
- Camp Nelson—See K11FU**, Balch Park.
- Canby—See K13IT**, Alturas.
- Canby—K76AL**, Canby TV Club, Box 101, Canby, CA (KRCR-TV Ch. 7 Redding)—1-w.
- Canyondam, Chester & Westwood—K57AO**, Almanor TV Club Inc., Box 538, Chester, CA (KCRA-TV Ch. 3 Sacramento)—100-w.
- Canyondam, Chester & Westwood—K59AU**, Almanor TV Club Inc., Box 538, Chester, CA (KQVR-TV Ch. 13 Stockton-Sacramento)—100-w.
- Canyondam, Chester & Westwood—K67BS**, Almanor TV Club Inc., Box 538, Chester, CA (KTXL Ch. 40 Sacramento-Stockton)—100-w.
- Capitola, Watsonville, Santa Cruz, Salinas & Monterey—K25AC**, KTEH-TV Foundation, 100 Skyport Dr., San Jose, CA 95115 (KTEH Ch. 54 San Jose)—1000-w.
- Carmel Valley Village—K13GS**, KSBW Inc., Box 81651, Salinas, CA 93912 (KSBW Ch. 8 Salinas-Monterey)—1-w.
- Carpenteria—See K65BP**, Goleta.
- Castella—K13FC**, Golden Empire Bcstg. Co., Box 489, Chico, CA 95927 (KHSL-TV Ch. 12 Chico)—1-w.
- Castella, Dunsmuir & Mount Shasta—K02CN**, Freedom Communications Inc., Box 10, Medford, OR 97501 (KTVL Ch. 10 Medford, OR)—1-w.
- Castella, Mount Shasta, North Dunsmuir & South Dunsmuir—K04BT**, Golden Empire Bcstg. Co., Box 489, Chico, CA 95927 (KHSL-TV Ch. 12 Chico)—10-w.
- Castella, Mount Shasta, North Dunsmuir & South Dunsmuir—K05BR**, California-Oregon Bcstg. Inc., 755 Auditorium Dr., Redding, CA 96001 (KRCR-TV Ch. 7 Redding)—1-w.
- Cathys Valley, Hornitos & Planada—K55BZ**, Pappas Telecasting Inc., 2600 S. Mooney Blvd., Visalia, CA 93277 (KMPH Ch. 26 Visalia-Fresno)—100-w.
- Cedarville—K71AF**, Surprise Valley TV Club, Box 266 (KOLQ-TV Ch. 8 Reno, NV)—100-w.
- Cedarville & Eagleville—K13IU**, Surprise Valley Community Television, Box 28F, Cedarville, CA 96104 (KIXE-TV Ch. 9 Redding)—10-w.
- Cedarville, Eagleville & Fort Bidwell—K04GB**, Surprise Valley TV Club, Box 266 (KTVL Ch. 10 Medford, OR)—10-w.
- \* Chalfant Valley—K55FD**, Mono County Service Area No. 2, Box 1810, Rte. 4,

## Translators—California

- Bishop, CA 93514 (KSBW Ch. 8 Salinas-Monterey)—10-w.
- ★ **Chalfant Valley**—K61EJ, Mono County Service Area No. 2, Box 1810, Rte. 4, Bishop, CA 93514 (KOLO-TV Ch. 8 Reno, NV)—10-w.
- ★ **Chalfant Valley**—K64CY, Mono County Service Area No. 2, Box 1810, Rte. 4, Bishop, CA 93514 (KQTV Ch. 10 Sacramento-Stockton)—10-w.
- Chambless**—See K12IN, Alturas.
- Chester**—See K57AO, Canyondam.
- Chester**—See K59AU, Canyondam.
- Chester**—See K67BS, Canyondam.
- Chester, Greenville & Westwood**—K76BG, Golden Empire Bcstg. Co., Box 489, Chico, CA 95927 (KHSL-TV Ch. 12 Chico)—10-w.
- Chester, Greenville, Susanville & Westwood**—K63DP, Almanor TV & FM Association, Box III, Chester, CA 96020 (KIXE-TV Ch. 9 Redding)—100-w. See Litchfield.
- ★ **Chico & Paradise**—K67DY, Butte Television, 3412 Ridgeview Dr., El Dorado Hills, CA 95630 (KTFS Ch. 26 San Francisco)—100-w.
- China Lake**—See K49AA, Armitage Field.
- China Lake & Ridgecrest**—K02HY, Indian Wells Valley TV Booster Inc., Box 5443, China Lake, CA (KCBS-TV Ch. 2 Los Angeles)—10-w.
- China Lake & Ridgecrest**—K04HX, Indian Wells Valley TV Booster Inc., Box 5443, China Lake, CA (KNBC-TV Ch. 4 Los Angeles)—10-w.
- China Lake & Ridgecrest**—K05FO, Indian Wells Valley TV Booster Inc., Box 5443, China Lake, CA (KTLA Ch. 5 Los Angeles)—10-w.
- China Lake & Ridgecrest**—K07NH, Indian Wells Valley TV Booster Inc., Box 5443, China Lake, CA (KABC-TV Ch. 7 Los Angeles)—10-w.
- China Lake & Ridgecrest**—K09MG, Indian Wells Valley TV Booster Inc., Box 5443, China Lake, CA (KHJ-TV Ch. 9 Los Angeles)—10-w.
- China Lake & Ridgecrest**—K11ML, Indian Wells Valley TV Booster Inc., Box 5443, China Lake, CA (KTTV Ch. 11 Los Angeles)—10-w.
- China Lake & Ridgecrest**—K13NF, Indian Wells Valley TV Booster Inc., Box 5443, China Lake, CA (KCOP Ch. 13 Los Angeles)—10-w.
- China Lake & Ridgecrest**—K55AB, Indian Wells Valley TV Booster Inc., Box 5443, China Lake, CA (KCET Ch. 28 Los Angeles)—10-w.
- Clearlake Basin**—See K71BD, Lakeport.
- Coffee Creek & Trinity Center**—K04IO, North Lake Translator Group, Box 130, Trinity Center, CA (KHSL-TV Ch. 12 Chico)—5-w.
- Coffee Creek & Trinity Center**—K05FZ, North Lake Translator Group, Box 130, Trinity Center, CA (KRCR-TV Ch. 7 Redding)—5-w.
- Colusa, Maxwell & Williams**—K08FZ, California-Oregon Bcstg. Inc., 755 Auditorium Dr., Redding, CA 96001 (KRCR-TV Ch. 7 Redding)—5-w.
- Conway, Summit & Mammoth School**—K12IQ, Mono County Superintendent of Schools, Box 11, June Lake, CA (KVIE Ch. 6 Sacramento-Stockton)—1-w.
- Covelo**—K04GZ, Round Valley Chamber of Commerce, Box 68 (KRCR-TV Ch. 7 Redding)—1-w.
- Covelo**—K05EU, Round Valley Chamber of Commerce, Box 68 (KHSL-TV Ch. 12 Chico)—1-w.
- Covelo**—K09PM, Round Valley Chamber of Commerce, Box 68 (KTVU Ch. 2 Oakland-San Francisco)—1-w.
- Covelo**—K11PT, Round Valley Chamber of Commerce, Box 68 (KEET Ch. 13 Eureka)—1-w.
- Covelo**—K13JY, Round Valley Unified School District, Box 276, Covelo, CA (KQED Ch. 9 San Francisco)—1-w.
- ★ **Crowley Lake & Long Valley region**—K56BS, Mono County Service Area No. 1, Box 189, Rte. 1, Crowley Lake, CA 93546 (KCRA-TV Ch. 3 Sacramento)—10-w.
- Daggett**—K15BZ, County of San Bernardino, County Service Area 40, 157 W. 5th St., San Bernardino, CA 92415 (KCBS-TV Ch. 2 Los Angeles)—10-w.
- Daggett**—K19BS, County of San Bernardino, County Service Area 40, 157 W. 5th St., San Bernardino, CA 92415 (KNBC-TV Ch. 4 Los Angeles)—100-w.
- Daggett**—K23BP, County of San Bernardino, County Service Area 40, 157 W. 5th St., San Bernardino, CA 92415 (KTTV Ch. 11 Los Angeles)—100-w.
- Daggett**—K35AQ, County of San Bernardino, County Service Area 40, 157 W. 5th St., San Bernardino, CA 92415 (KTLA Ch. 5 Los Angeles)—100-w.
- Daggett**—K61AE, County of San Bernardino, County Service Area 40, 157 W. 5th St., San Bernardino, CA 92415 (KBAK-TV Ch. 29 Bakersfield)—100-w.
- Daggett**—K67AZ, County of San Bernardino, County Service Area 40, 157 W. 5th St., San Bernardino, CA 92415 (KHJ-TV Ch. 9 Los Angeles)—100-w.
- Daggett & rural area**—K35BQ, County of San Bernardino, County Service Area 40, 157 W. 5th St., San Bernardino, CA 92415 (KTLA Ch. 5 Los Angeles)—100-w.
- ★ **Daggett & rural area**—K69FJ, County of San Bernardino, County Service Area 40, 157 W. 5th St., San Bernardino, CA 92415 (KCOP Ch. 13 Los Angeles)—100-w.
- Death Valley**—See K05HH, Furnace Creek.
- Death Valley**—See K09KT, Furnace Creek.
- Death Valley**—See K11LB, Furnace Creek.
- Desert Hot Springs**—K60BB, Trinity Bcstg. Network Inc., 2442 Michelle Rd., Tustin, CA 92680 (KTVN-TV Ch. 40 Santa Ana-Los Angeles)—100-w.
- Desert Hot Springs & Palm Springs**—K53CK, Country Club Communication Inc. (KFMB-TV Ch. 8 San Diego)—10-w.
- Desert Hot Springs & Palm Springs**—K73AD, Palmer Communications Inc., 10889 Wilshire Blvd., Los Angeles, CA (KGTU Ch. 10 San Diego)—10-w.
- Desert Hot Springs & Palm Springs**—K77AV, Pacific Media Corp., 10889 Wilshire Blvd., Los Angeles, CA (XETV Ch. 6 Tijuana, Mexico-San Diego)—10-w.
- Dinsmore area**—K11LV, Ruth Lake Community Services District, Box 411, Star Rte., Bridgeville, CA (KRCR-TV Ch. 7 Redding)—5-w.
- Douglas City**—See K02EE, Weaverville.
- Douglas City, Junction City & Weaverville**—K05CF, Weaverville Translator Co. Inc., Box 345, Weaverville, CA (KRCR-TV Ch. 7 Redding)—10-w.
- Dunsmuir**—See K02CN, Castella.
- Eagle Lake & Spaulding areas**—K10HP, California-Oregon Bcstg. Inc., 755 Auditorium Dr., Redding, CA 96001 (KRCR-TV Ch. 7 Redding)—5-w.
- Eagleville**—See K04GB, Cedarville.
- Eagleville**—See K13IU, Cedarville.
- Eagleville**—K13IV, Modoc County Superintendent of Schools, 139 W. Henderson St., Alturas, CA 96101 (KIXE-TV Ch. 9 Redding)—1-w.
- ★ **Elk & rural area along U.S. Hwy. 1**—K08JG, Point Arena TV Inc., Box 144, Point Arena, CA (KQED Ch. 9 San Francisco)—10-w.
- Esccondido, Rancho Bernardo & Poway**—K57CD, Estrella Communications, 1139 Grand Central Ave., Glendale, CA 91201 (KVEA Ch. 52 Corona-Los Angeles)—100-w.
- Essex**—K02IY, Essex Community TV, U.S. Hwy. 66, Essex, CA (KPNX-TV Ch. 12 Phoenix-Mesa, AZ)—10-w.
- Etna**—See K04EQ, Callahan.
- Etna**—See K06KA, Callahan.
- Etna**—See K13HU, Callahan.
- Etna & Fort Jones**—K02HC, Northern California Educational TV Assn. Inc., 603 N. Market St., Redding, CA 96003 (KIXE-TV Ch. 9 Redding)—5-w.
- Fall River Mills**—See K04GG, Bieber.
- Fall River Mills**—See K05DQ, Burney.
- Fall River Mills**—See K11JM, Burney.
- Fern Creek, Gull Lake, June Lake & Silver Lake**—K12ED, Mono County Superintendent of Schools, Box 11, June Lake, CA (KOLO-TV Ch. 8 Reno, NV)—1-w.
- Fern Creek, June Lake & Rainbow Mountain**—K06CV, Mono County Superintendent of Schools, Box 11, June Lake, CA (KQED Ch. 9 San Francisco)—1-w.
- Fifteen Mile Valley**—K03EL, County of San Bernardino, County Service Area 29, Box 922, Lucerne Valley, CA (KTLA Ch. 5 Los Angeles)—1-w.
- Fifteen Mile Valley**—K06IY, County of San Bernardino, County Service Area 29, Box 922, Lucerne Valley, CA (KTTV Ch. 11 Los Angeles)—1-w.
- Fifteen Mile Valley**—K08IR, County of San Bernardino, County Service Area 29, Box 922, Lucerne Valley, CA (KCBS-TV Ch. 2 Los Angeles)—1-w.
- Fifteen Mile Valley**—K10JT, County of San Bernardino, County Service Area 29, Box 922, Lucerne Valley, CA (KNBC-TV Ch. 4 Los Angeles)—1-w.
- Fifteen Mile Valley**—K12KM, County of San Bernardino, County Service Area 29, Box 922, Lucerne Valley, CA (KABC-TV Ch. 7 Los Angeles)—1-w.
- Fort Bidwell**—See K04GB, Cedarville.
- Fort Bidwell & Lake City**—K06FF, Modoc County Superintendent of Schools, 139 W. Henderson St., Alturas, CA 96101 (KIXE-TV Ch. 9 Redding)—10-w.
- Fort Bragg**—See K06FR, Laytonville.
- Fort Bragg**—See K08GJ, Laytonville.
- Fort Bragg**—See K10GL, Laytonville.
- Fort Bragg**—See K12GV, Laytonville.
- Fort Bragg**—See K53CM, Laytonville.
- Fort Jones**—See K02HC, Etna.
- Fort Jones**—See K04EQ, Callahan.
- Fort Jones**—See K06KA, Callahan.
- Fort Jones**—See K13HU, Callahan.
- Fresno**—K34AV, Family TV Inc., Box 841, Benicia, CA 94510 (KFCB Ch. 42 Concord)—1000-w.
- ★ **Fresno**—K69DT, Jerome N. Duncan II, 276 Beechwood Dr., Pasadena, CA 91103 (KSTS Ch. 48 San Jose via satellite)—100-w.
- Furnace Creek & Death Valley**—K09KT, Death Valley Employees Assn., Death Valley National Monument, General Delivery, Death Valley, CA (KCBS-TV Ch. 2 Los Angeles)—1-w.
- Furnace Creek & Death Valley**—K11LB, Death Valley Employees Assn., Death Valley National Monument, General Delivery, Death Valley, CA (KVBC Ch. 3 Las Vegas, NV)—1-w.
- ★ **Furnace Creek & Death Valley (portions)**—K05HH, Inyo County Superintendent of Schools, 1355 Jackson St., Independence, CA (KLXV Ch. 10 Las Vegas, NV)—10-w.
- Garberville**—K10HX, Miller Bcstg. Co., 1800 Broadway, Eureka, CA 95501 (KQIV-TV Ch. 6 Eureka)—1-w.
- Garberville & Redway**—K08HE, Precht Television Assoc. Inc., 5650 S. Broadway, Eureka, CA 95501 (KIEM-TV Ch. 3 Eureka)—1-w.
- Garberville Airport area**—See K12JJ, Banning.
- Goleta & Carpinteria**—K65BP, Ichthus Ministries Inc., 205 S. Silver Ridge Dr., Ridgecrest, CA (KTVN-TV Ch. 40 Santa Ana-Los Angeles)—100-w.
- Gonzales**—K59AC, Monterey County Superintendent of Schools, 132 W. Market St., Salinas, CA (KTEH Ch. 54 San Jose)—100-w.
- Gonzales**—K83BJ, Monterey County Superintendent of Schools, 132 W. Market St., Salinas, CA (KQED Ch. 9 San Francisco)—100-w.
- Green Point**—See K05EQ, Bald Mountain.
- Green Valley Lake**—K69CO, San Bernardino County, Superintendent of Schools, 201 North E St., San Bernardino, CA 92415 (KCET Ch. 28 Los Angeles)—100-w.



- Greenview**—See K04EQ, Callahan.
- Greenview**—See K06KA, Callahan.
- Greenview**—See K13HU, Callahan.
- Greenville**—K41BL, Golden Empire Bcstg. Co., Box 206, Greenville, CA 95947 (KCRA-TV Ch. 3 Sacramento)—20-w.
- Greenville**—K51CA, Golden Empire Bcstg. Co., Box 206, Greenville, CA 95947 (KHSL-TV Ch. 12 Chico)—20-w.
- Greenville**—See K63DP, Chester.
- Greenville**—See K76BG, Chester.
- Greenwood Ridge**—See K12LD, Albion Ridge.
- Grenada, Weed & Yreka**—K70EL, Northern California Educational TV Assn. Inc., 603 N. Market St., Redding, CA 96003 (KIXE-TV Ch. 9 Redding)—100-w. See Etna.
- Gull Lake**—See K12ED, Fern Creek.
- Happy Camp**—K07IX, Slater Butte Translator Co., Box 185, Happy Camp, CA (KTVL Ch. 10 Medford, OR)—10-w.
- Happy Camp & North Indian Creek**—K09PI, Slater Butte Translator Co., Box 185, Happy Camp, CA (KDRV Ch. 12 Medford, OR)—5-w.
- Happy Camp & North Indian Creek**—K11GO, Slater Butte Translator Co., Box 185, Happy Camp, CA (KVIQ-TV Ch. 6 Eureka)—5-w.
- Happy Camp & North Indian Creek**—K13GL, Slater Butte Translator Co., Box 185, Happy Camp, CA (K0BI Ch. 5 Medford, OR)—1-w.
- Hat Creek**—See K05DQ, Burney.
- Hat Creek**—See K11JM, Burney.
- Hat Creek**—See K13JT, Burney.
- Hawkins Bar**—See K12JL, Burnt Ranch.
- Hayfork**—K02BZ, Hayfork Chamber of Commerce, Box 643 (KHSL-TV Ch. 12 Chico)—5-w.
- Hayfork**—K04EM, Hayfork Chamber of Commerce, Box 643 (KRCR-TV Ch. 7 Redding)—1-w.
- Hayfork**—K05CR, Trinity County Superintendent of Schools, Courthouse Drawer AH, Weaverville, CA (KIXE-TV Ch. 9 Redding)—1-w.
- Hemet, Joshua Tree, San Jacinto, Snow Peak, Twentynine Palms & Yucca Valley**—K82BQ, Gulf-California Broadcast Commission, Box 29, El Centro, CA 92243 (KESQ-TV Ch. 42 Palm Springs-Indio)—1-w.
- Heritage Ranch (rural area)**—K02JP, Heritage Ranch Owners' Assn., Box 1155, Paso Robles, CA (KNTV Ch. 11 San Jose)—1-w.
- Heritage Ranch (rural area)**—K04JM, Heritage Ranch Owners' Assn., Box 1155, Paso Robles, CA (KCOY-TV Ch. 12 Santa Maria)—1-w.
- Herlong**—See K61EN, Susanville.
- Herlong**—See K65CC, Susanville.
- Herlong**—See K67BY, Susanville.
- Herlong & Susanville**—K70CC, Honey Lake Community TV Corp., Box 963, 320 N. Mesa St., Susanville, CA 96130 (KOLO-TV Ch. 8 Reno, NV)—100-w.
- Herlong & Susanville**—K75BT, Honey Lake Community TV Corp., Box 963, 320 N. Mesa St., Susanville, CA 96130 (KCRL Ch. 4 Reno, NV)—100-w.
- Hollister**—K59AY, Retlaw Enterprises Inc., Box 1938, Monterey, CA 93940 (KMST Ch. 46 Monterey-Salinas)—100-w.
- Hollister**—K77CD, Monterey County Superintendent of Schools, 132 W. Market St., Salinas, CA (KTEH Ch. 54 San Jose)—100-w.
- Hollister**—K80CC, Monterey County Superintendent of Schools, 132 W. Market St., Salinas, CA (KQED Ch. 9 San Francisco)—100-w.
- Hoopa**—K07GJ, Hoopa Valley Chamber of Commerce, Box 337 (KIEM-TV Ch. 3 Eureka)—5-w.
- Hoopa**—K11NE, Hoopa Valley Chamber of Commerce, Box 337 (KVIQ-TV Ch. 6 Eureka)—5-w.
- Hoopa**—K32BX, Hoopa United Community Assn., Hwy. 96, Hoopa, CA 95546 (KREQ Ch. 23 Arcata-Eureka)—20-w.
- Hoopa Valley**—K09MS, Hoopa Valley Chamber of Commerce, Box 337 (KEET Ch. 13 Eureka)—5-w.
- Hopland**—K06FA, Sanel Valley TV Assn., Dennis Craig (KTVU Ch. 2 Oakland-San Francisco)—1-w.
- Hopland**—K08FW, Sanel Valley TV Assn., Dennis Craig (KRON-TV Ch. 4 San Francisco)—1-w.
- Hopland**—K10FZ, Sanel Valley TV Assn., Dennis Craig (KPIX Ch. 5 San Francisco)—1-w.
- Hopland**—K13ID, Sanel Valley TV Assn., Dennis Craig (KGO-TV Ch. 7 San Francisco)—1-w.
- Hornites**—See K55BZ, Catheys Valley.
- Hyampom**—K13MD, Hyampom Community Council, Box 24, Hyampom, CA (KIEM-TV Ch. 3 Eureka)—1-w.
- I.O.O.F. Camp Area & Lewiston**—K03CT, Lewiston Translator Co., Box 294, Lewiston, CA 96052 (KRCR-TV Ch. 7 Redding)—5-w.
- Independence**—K06LB, Inyo County TV, Box 25, Independence, CA (KCBS-TV Ch. 2 Los Angeles)—10-w.
- Independence**—K10MC, Inyo County TV, Box 25, Independence, CA (KNBC-TV Ch. 4 Los Angeles)—10-w.
- Independence**—K12MZ, Inyo County TV, Box 25, Independence, CA (KABC-TV Ch. 7 Los Angeles)—10-w.
- Independence & Owens Valley (portions)**—K44AI, Inyo County Superintendent of Schools, 1355 Jackson St., Independence, CA (KLVX Ch. 10 Las Vegas, NV)—10-w.
- Indian Valley (north arm) & Quincy**—K05DZ, California-Oregon Bcstg. Inc., 755 Auditorium Dr., Redding, CA 96001 (KRCR-TV Ch. 7 Redding)—10-w.
- Inglewood**—See NEW, Los Angeles.
- Inyokern**—See K49AA, Armitage Field.
- Inyokern**—See K51AA, Armitage Field.
- Inyokern**—See K53AB, Armitage Field.
- Inyokern**—See K57AK, Armitage Field.
- Inyokern**—See K59AO, Armitage Field.
- Inyokern**—See K61AJ, Armitage Field.
- Inyokern**—See K63AH, Armitage Field.
- Inyokern**—See K65AM, Armitage Field.
- Inyokern**—See K67AO, Armitage Field.
- Inyokern**—See K69AS, Armitage Field.
- Inyokern, Armitage Field & Ridgecrest**—K47AE, Indian Wells Valley TV Booster Inc., Box 562, Ridgecrest, CA (KVEA Ch. 52 Corona-Los Angeles)—23-w.
- Jones Valley Park**—K04JI, Jones Valley Translator Group, 7355 Ravine Rd., Redding, CA (KHSL-TV Ch. 12 Chico)—1-w.
- Joshua Tree**—See K82BQ, Hemet.
- Joshua Tree (outlying areas) & Monument Manor**—K10LK, Morongo Basin TV Club Inc., Box 864, Twentynine Palms, CA (KNBC-TV Ch. 4 Los Angeles)—10-w.
- Joshua Tree (outlying areas) & Monument Manor**—K12MG, Morongo Basin TV Club Inc., Box 864, Twentynine Palms, CA (KABC-TV Ch. 7 Los Angeles)—10-w.
- Joshua Tree, Landers, Twentynine Palms, Yucca Valley (outlying areas)**—K59BM, Morongo Basin TV Club Inc., Box 864, Twentynine Palms, CA (KABC-TV Ch. 7 Los Angeles)—20-w.
- Joshua Tree, Landers, Twentynine Palms, Yucca Valley (outlying areas)**—K61BE, Morongo Basin TV Club Inc., Box 864, Twentynine Palms, CA (KNBC-TV Ch. 4 Los Angeles)—20-w.
- Junction City**—See K02EE, Weaverville.
- Junction City**—See K05CF, Douglas City.
- June Lake**—See K06CV, Fern Creek.
- June Lake**—See K12ED, Fern Creek.
- La Jolla**—K62AK, SCI 2 Inc., 12000 Biscayne Blvd., Miami, FL 33261-8000 (KNSD Ch. 39 San Diego)—100-w.
- La Jolla**—K67AM, Board of Trustees, California State U. & Colleges for San Diego State U., San Diego State U., San Diego, CA 92182 (KPBS-TV Ch. 15 San Diego)—100-w.
- Lake City**—See K06FF, Fort Bidwell.
- Lake Isabella (South Shore)**—K12HL, South Lake Property Owners Assn., Box 296 (KCBS-TV Ch. 2 Los Angeles)—10-w.
- Lake Isabella area**—K08FX, South Lake Property Owners Assn., Box 296 (KBAK-TV Ch. 29 Bakersfield)—10-w.
- Lake Isabella area**—K10GC, South Lake Property Owners Assn., Box 296 (KERO-TV Ch. 23 Bakersfield)—10-w.
- Lakehead**—K02FF, California-Oregon Bcstg. Inc., 755 Auditorium Dr., Redding, CA 96001 (KRCR-TV Ch. 7 Redding)—5-w.
- Lakeport**—K33CH, Lake County TV Club, Box 906, Lakeport, CA 95453 (KICU-TV Ch. 36 San Jose)—100-w.
- Lakeport**—K52AJ, Lake County TV Club, Box 906, Lakeport, CA 95453 (KHSL-TV Ch. 12 Chico)—100-w.
- Lakeport**—K56AW, Lake County TV Club, Box 906, Lakeport, CA 95453 (KTVU Ch. 2 Oakland-San Francisco)—100-w.
- Lakeport**—K58AW, Lake County TV Club, Box 906, Lakeport, CA 95453 (KCRA-TV Ch. 3 Sacramento)—100-w.
- Lakeport**—K62AY, Lake County TV Club, Box 906, Lakeport, CA 95453 (KVIE Ch. 6 Sacramento-Stockton)—100-w.
- Lakeport**—K64AZ, Lake County TV Club, Box 906, Lakeport, CA 95453 (KQVR-TV Ch. 13 Stockton-Sacramento)—100-w.
- Lakeport**—K68AL, Lake County TV Club, Box 906, Lakeport, CA 95453 (KXTV Ch. 10 Sacramento-Stockton)—100-w.
- Lakeport & Clearlake Basin**—K71BD, Lake County TV Club, Box 906, Lakeport, CA 95453 (KHSL-TV Ch. 12 Chico)—100-w.
- Lakeport & Rohnert Park**—K25AQ, Rural California Bcstg. Corp., 1801 E. Cotati Ave., Rohnert Park, CA 94928 (KVIE Ch. 6 Sacramento-Stockton)—100-w.
- Lakeshore & Lamolne**—K04FL, Lakeshore TV Translator Service, 170 S. Oak, Lakehead, CA 96051 (KHSL-TV Ch. 12 Chico)—5-w.
- Lamolne**—See K04FL, Lakeshore.
- Lancaster**—K62AN, Trinity Bcstg. Network Inc., 2442 Michelle Rd., Tustin, CA 92680 (KTBN-TV Ch. 40 Santa Ana-Los Angeles)—100-w.
- Landers**—See K59BM, Joshua Tree.
- Landers**—See K61BE, Joshua Tree.
- Laytonville & Fort Bragg**—K53CM, Lester J. Deitz, Box 637, Ukiah, CA 95482 (KOFY-TV Ch. 20 San Francisco)—100-w.
- Laytonville, Branscomb & Fort Bragg**—K06FR, Lester J. Deitz, Box 637, Ukiah, CA 95482 (KTVU Ch. 2 Oakland-San Francisco)—10-w.
- Laytonville, Branscomb & Fort Bragg**—K08GJ, Lester J. Deitz, Box 637, Ukiah, CA 95482 (KRON-TV Ch. 4 San Francisco)—10-w.
- Laytonville, Branscomb & Fort Bragg**—K10GL, Lester J. Deitz, Box 637, Ukiah, CA 95482 (KPIX Ch. 5 San Francisco)—10-w.
- Laytonville, Branscomb & Fort Bragg**—K12GV, Lester J. Deitz, Box 637, Ukiah, CA 95482 (KGO-TV Ch. 7 San Francisco)—10-w.
- Lee Vining**—See K05FH, Bridgeport.
- Lee Vining**—K07SE, Lee Vining Public Utilities District (KCRA-TV Ch. 3 Sacramento)—1-w.
- Lee Vining**—K11QP, Lee Vining Public Utilities District (KOLO-TV Ch. 8 Reno, NV)—1-w.
- Lee Vining**—K13SS, Lee Vining Public Utilities District (KXTV Ch. 10 Sacramento-Stockton)—1-w.
- Lewiston**—See K03CT, I.O.O.F. Camp Area.
- Lewiston**—K06EX, Lewiston Translator Co., Box 294, Lewiston, CA 96052 (KHSL-TV Ch. 12 Chico)—1-w.
- Likely**—K11LD, California-Oregon Bcstg. Inc., 755 Auditorium Dr., Redding, CA 96001 (KRCR-TV Ch. 7 Redding)—5-w.
- Likely**—See K60AR, Alturas.
- Likely**—K77AU, Likely TV Club, Box 61 (KOLO-TV Ch. 8 Reno, NV)—10-w.

## Translators—California

- Likely & Alturas**—K05ET, California-Oregon Bcstg. Inc., 755 Auditorium Dr., Redding, CA 96001—5-w.
- Likely-Alturas**—K68BX, Likely TV Club, Box 61 (KHSL-TV Ch. 12 Chico)—100-w.
- Litchfield**—K11RL, Honey Lake Community TV Corp., Box 963, 320 N. Mesa St., Susanville, CA 96130 (KHSL-TV Ch. 12 Chico)—10-w.
- Litchfield**—K13RZ, Honey Lake Community TV Corp., Box 963, 320 N. Mesa St., Susanville, CA 96130 (KVIE Ch. 6 Sacramento-Stockton)—10-w.
- Litchfield & Susanville**—K06II, Northern California Educational TV Assn. Inc., 603 N. Market St., Redding, CA 96003 (KIXE-TV Ch. 9 Redding)—10-w.
- Little River**—See K09NW, Albion.
- Little Valley**—See K02FB, Bieber.
- Little Valley**—See K04GG, Bieber.
- Lone Pine**—K50AR, Lone Pine Television Inc., 240 Lubken Ave., Lone Pine, CA 93545 (KCBS-TV Ch. 2 Los Angeles)—100-w.
- Lone Pine**—K54AZ, Lone Pine Television Inc., 240 Lubken Ave., Lone Pine, CA 93545 (KNBC-TV Ch. 4 Los Angeles)—100-w.
- Lone Pine**—K56AO, Lone Pine Television Inc., 240 Lubken Ave., Lone Pine, CA 93545 (KTLA Ch. 5 Los Angeles)—20-w.
- \* Lone Pine**—K58CH, Lone Pine Television Inc., 240 Lubken Ave., Lone Pine, CA 93545 (KABC-TV Ch. 7 Los Angeles)—20-w.
- Lone Pine**—K78BR, Lone Pine Television Inc., 240 Lubken Ave., Lone Pine, CA 93545 (KABC-TV Ch. 7 Los Angeles)—100-w.
- Lone Pine, Olancho & Pinamint Springs**—K52AL, Inyo County Superintendent of Schools, 1355 Jackson St., Independence, CA (KLVX Ch. 10 Las Vegas, NV)—100-w.
- Long Valley**—K05FR, Mono County Services Tax District 1, Box 362, Mammoth Lakes, CA (KXTV Ch. 10 Sacramento-Stockton)—1-w.
- Long Valley**—See K568S, Crowley Lake.
- \* Long Valley Region**—K58BN, Mono County Service Area No. 1, Box 189, Rte. 1, Crowley Lake, CA 93546 (KXTV Ch. 10 Sacramento-Stockton)—1-w.
- Long Valley Region**—K60BR, Mono County Service Area No. 1, Box 189, Rte. 1, Crowley Lake, CA 93546 (KQED Ch. 9 San Francisco)—10-w.
- Lookout**—See K02FB, Bieber.
- Los Altos**—See K568R, Palo Alto.
- \* Los Angeles-Inglewood**—NEW, Ch. 16, Neighborhood TV Co. Inc., Box 22073, Phoenix, AZ 85028 (KUSK Ch. 7 Prescott, AZ via satellite)—100-w.
- Los Gatos**—See K568R, Palo Alto.
- Lucerne Valley**—K15CA, County of San Bernardino, County Service Area 29, Box 922, Lucerne Valley, CA (KCBS-TV Ch. 2 Los Angeles)—100-w.
- Lucerne Valley**—K19BT, County of San Bernardino, County Service Area 29, Box 922, Lucerne Valley, CA (KABC-TV Ch. 7 Los Angeles)—100-w.
- Lucerne Valley**—K41CB, County of San Bernardino, County Service Area 29, Box 922, Lucerne Valley, CA (KNBC-TV Ch. 4 Los Angeles)—100-w.
- Lucerne Valley**—K48AD, County of San Bernardino, County Service Area 29, Box 922, Lucerne Valley, CA (KTTV Ch. 11 Los Angeles)—100-w.
- Lucerne Valley**—K54AD, County of San Bernardino, County Service Area 29, Box 922, Lucerne Valley, CA (KHJ-TV Ch. 9 Los Angeles)—100-w.
- Lucerne Valley**—K68CW, County of San Bernardino, County Service Area 29, Box 922, Lucerne Valley, CA (KTLA Ch. 5 Los Angeles)—100-w.
- Mammoth Lakes**—K09JW, Mammoth Electric, Henry J. Warta, Box 396 (KGO-TV Ch. 7 San Francisco)—1-w.
- Mammoth Lakes**—K11KD, Mammoth Electric, Henry J. Warta, Box 396 (KSBY-TV Ch. 6 San Luis Obispo)—1-w.
- Mammoth School**—See K12IQ, Conway.
- \* Manchester**—K59BB, Point Arena TV Inc., Box 144, Point Arena, CA (KQED Ch. 9 San Francisco)—100-w.
- Mariposa County**—See K06JW, Ponderosa Basin.
- Maxwell**—See K08FZ, Colusa.
- McArthur**—See K05DQ, Burney.
- Meeks Bay**—See K60AS, Crystal Bay.
- Mendocino**—See K09NW, Albion.
- Meyers & Stateline**—K12IU, Sarkes Tarzian Inc., Box 7220, 4925 Energy Way, Reno, NV 89502 (KTVN Ch. 2 Reno, NV)—5-w.
- Montague**—See K13LO, Yreka.
- Montague**—See K17BA, Yreka.
- Montague & Yreka**—K04HE, California-Oregon Bcstg. Inc., 755 Auditorium Dr., Redding, CA 96001 (KOBI Ch. 5 Medford, OR)—10-w.
- Montague, Weed & Yreka**—K04CM, Golden Empire Bcstg. Co., Box 489, Chico, CA 95927 (KHSL-TV Ch. 12 Chico)—1-w.
- Monterey**—See K25AC, Capitola.
- Monterey**—See K29AB, Salinas.
- Montgomery Creek & Round Mountain**—K02GV, Round Mountain Community TV Corp., Box 67, Round Mountain, CA (KHSL-TV Ch. 12 Chico)—5-w.
- Monument Manor**—See K10LK, Joshua Tree.
- Monument Manor**—See K12MG, Joshua Tree.
- Morgan Hill**—K82BC, KTEH-TV Foundation, 100 Skyport Dr., San Jose, CA 95115 (KTEH Ch. 54 San Jose)—100-w.
- Morongo Valley**—K14AB, County of San Bernardino, County Service Area 70, 1111 E. Mill St., San Bernardino, CA (KTTV Ch. 11 Los Angeles)—100-w.
- Morongo Valley**—K16AA, County of San Bernardino, County Service Area 70, 1111 E. Mill St., San Bernardino, CA (KCBS-TV Ch. 2 Los Angeles)—100-w.
- Morongo Valley**—K60AY, County of San Bernardino, County Service Area 70, 1111 E. Mill St., San Bernardino, CA (KNBC-TV Ch. 4 Los Angeles)—100-w.
- Morongo Valley**—K62AO, County of San Bernardino, County Service Area 70, 1111 E. Mill St., San Bernardino, CA (KTLA Ch. 5 Los Angeles)—100-w.
- Morongo Valley**—K64AU, County of San Bernardino, County Service Area 70, 1111 E. Mill St., San Bernardino, CA (KABC-TV Ch. 7 Los Angeles)—100-w.
- Morongo Valley**—K67BH, County of San Bernardino, County Service Area 70, 1111 E. Mill St., San Bernardino, CA (KHJ-TV Ch. 9 Los Angeles)—100-w.
- Morro Bay**—K07II, Stauffer Communications Inc., 1503 N. McClelland, Santa Maria, CA 93454 (KCOY-TV Ch. 12 Santa Maria)—1-w.
- Morro Bay, Paso Robles & San Luis Obispo**—K57BC, Smith Bcstg. of California Ltd. Partnership, 730 Miramonte Dr., Santa Barbara, CA 93109 (KEYT-TV Ch. 3 Santa Barbara)—100-w.
- Mount Gate, Silverthorn & Bay Bridge area**—K03FU, California-Oregon Bcstg. Inc., 755 Auditorium Dr., Redding, CA 96001 (KRCR-TV Ch. 7 Redding)—10-w.
- Mount Patterson (homes along U.S. 395 South to Bridgeport & Twin Lakes)**—K07QM, Mono County Service Area No. 5, Box 675, Bridgeport, CA 93517 (KXTV Ch. 10 Sacramento-Stockton)—1-w.
- Mount Shasta**—See K02CN, Castella.
- Mount Shasta**—See K04BT, Castella.
- Mount Shasta**—See K05BR, Castella.
- Mountain View**—See K568R, Palo Alto.
- Murphy Meadow**—See K05EQ, Bald Mountain.
- Navarro Head areas**—See K12LD, Albion Ridge.
- \* Needles**—K17BN, Mohave County Board of Supervisors, Box 390, Kingman, AZ 86401 (KTSP-TV Ch. 10 Phoenix, AZ)—100-w.
- Needles**—See K58AP, Gas City.
- Needles**—See K62AG, Gas City.
- Needles**—See K64AG, Gas City.
- Needles**—See K76AQ, Bullhead City.
- Needles, CA & Bullhead City, Davis Dam & Gas City, AZ**—K19BR, Needles Community TV Club Inc., Box 617, Needles, CA (KTVK Ch. 3 Phoenix, AZ)—100-w.
- Needles, CA & Bullhead City, Davis Dam & Gas City, AZ**—K30BQ, Needles Community TV Club Inc., Box 617, Needles, CA (KPNX-TV Ch. 12 Phoenix-Mesa, AZ)—100-w.
- Newberry**—K03EK, County of San Bernardino, County Service Area 40, Box 326, Daggett, CA (KTLA Ch. 5 Los Angeles)—10-w.
- Newberry**—K06IQ, County of San Bernardino, County Service Area 40, Box 326, Daggett, CA (KTTV Ch. 11 Los Angeles)—10-w.
- Newberry**—K08IA, County of San Bernardino, County Service Area 40, Box 326, Daggett, CA (KBAK-TV Ch. 29 Bakersfield)—10-w.
- Newberry**—K10IX, County of San Bernardino, County Service Area 40, Box 326, Daggett, CA (KCBS-TV Ch. 2 Los Angeles)—10-w.
- Newberry**—K12JI, County of San Bernardino, County Service Area 40, Box 326, Daggett, CA (KNBC-TV Ch. 4 Los Angeles)—10-w.
- North Dunsmuir**—See K04BT, Castella.
- North Dunsmuir**—See K05BR, Castella.
- North Indian Creek**—See K09PI, Happy Camp.
- North Indian Creek**—See K11GO, Happy Camp.
- North Indian Creek**—See K13GL, Happy Camp.
- O'Brien**—K05DY, California-Oregon Bcstg. Inc., 755 Auditorium Dr., Redding, CA 96001 (KRCR-TV Ch. 7 Redding)—5-w.
- Olancho**—See K52AL, Lone Pine.
- Orleans**—K08HJ, Orleans Community Service Club, Box 131 (KVIQ-TV Ch. 6 Eureka)—1-w.
- Orleans**—K11IQ, Precht Television Assoc. Inc., 5650 S. Broadway, Eureka, CA 95501 (KIEM-TV Ch. 3 Eureka)—1-w.
- Oroville**—K08FO, California-Oregon Bcstg. Inc., 755 Auditorium Dr., Redding, CA 96001 (KRCR-TV Ch. 7 Redding)—5-w. Requests CP to change principal community to Maxwell/Oroville.
- Oroville**—K18AO, Chico Bcstg. Corp., Box 4406, 180 E. 4th St., Chico, CA 95927 (KCPM Ch. 24 Chico)—100-w. Note: Licensed as LPTV.
- Oxnard**—See K57BS, Santa Barbara.
- Palermo**—K51BP, Koplar Communications of California Inc., 500 Media Place, Sacramento, CA 95815 (KRKB-TV Ch. 31 Sacramento-Stockton)—1-w.
- Palm Springs**—See K53CK, Desert Hot Springs.
- Palm Springs**—K55FI, Palmer Communications Inc., 1801 Grand Ave., Des Moines, IA 80308 (KCBS-TV Ch. 2 Los Angeles)—100-w.
- Palm Springs**—K66BM, Trinity Bcstg. Network Inc., 2442 Michelle Rd., Tustin, CA 92680 (KTBN-TV Ch. 40 Santa Ana-Los Angeles)—100-w.
- Palm Springs**—See K73AD, Desert Hot Springs.
- Palm Springs**—See K77AV, Desert Hot Springs.
- Palo Alto, Mountain View, Los Altos, Sunnyvale, Saratoga, Los Gatos & San Jose**—K568R, KNTV Inc., 645 Park Ave., San Jose, CA 95110 (KNTV Ch. 11 San Jose)—1000-w.
- Palo Verde Valley**—See K59CP, Blythe.
- Palo Verde Valley**—See K63CJ, Blythe.
- Paradise**—K05EM, California-Oregon Bcstg. Inc., 755 Auditorium Dr., Redding, CA 96001 (KRCR-TV Ch. 7 Redding)—5-w.
- Paso Robles**—See K57BC, Morro Bay.

- Phelan**—See K33BT, Adelanto.
- Philo**—See K57CT, Boonville.
- Philo**—See K59CH, Boonville.
- Philo**—See K61CH, Boonville.
- Philo**—See K63CE, Boonville.
- Philo**—See K67CC, Boonville.
- Philo**—See K69CU, Boonville.
- Philo**—See K75BR, Boonville.
- Pinamint Springs**—See K52AL, Lone Pine.
- Planada**—See K55BZ, Catheys Valley.
- \* **Point Arena**—K68BD, Point Arena TV Inc., Box 144, Point Arena, CA (KQED Ch. 9 San Francisco)—100-w.
- Point Arena**—K75AO, Point Arena TV Inc., Box 144, Point Arena, CA (KRON-TV Ch. 4 San Francisco)—10-w.
- Point Arena**—K77CQ, Point Arena TV Inc., Box 144, Point Arena, CA (KTVU Ch. 2 Oakland-San Francisco)—10-w.
- \* **Ponderosa**—K12LG, Ponderosa Basin Community TV Assn., 5605 Harris Cut-Off Rd., Mariposa, CA (KXTV Ch. 10 Sacramento-Stockton)—1-w.
- Ponderosa Basin**—K07NB, Ponderosa Basin Community TV Assn., 5605 Harris Cut-Off Rd., Mariposa, CA (KCRA-TV Ch. 3 Sacramento)—1-w.
- Ponderosa Basin & Mariposa County**—K06JW, Ponderosa Basin Community TV Assn., 911-0 Ronda Sevilla, Laguna Hills, CA (KJEO Ch. 47 Fresno)—1-w.
- Popett Flats**—See K59BR, Banning.
- Porterville**—See K15CO, Visalia.
- Potter Valley**—K06DK, Potter Valley TV Assn. Inc., General Delivery (KTVU Ch. 2 Oakland-San Francisco)—10-w.
- Potter Valley**—K08EE, Potter Valley TV Assn. Inc., General Delivery (KCRA-TV Ch. 3 Sacramento)—10-w.
- Potter Valley**—K10EQ, Potter Valley TV Assn. Inc., General Delivery (KPIX Ch. 5 San Francisco)—10-w.
- Potter Valley**—K12DV, Potter Valley TV Assn. Inc., General Delivery (KGO-TV Ch. 7 San Francisco)—10-w.
- Potter Valley**—K69DI, Potter Valley TV Assn. Inc., General Delivery (KQED Ch. 9 San Francisco)—20-w.
- Poway**—See K57CD, Escondido.
- Poway, San Diego & surrounding areas**—K48AL, KSCI Inc., 1954 Cotner Ave., Los Angeles, CA 90025 (KSCI Ch. 18 San Bernardino-Los Angeles)—100-w.
- Quincy**—K11JU, Golden Empire Bcstg. Co., Box 489, Chico, CA 95927 (KHSL-TV Ch. 12 Chico)—10-w.
- Rainbow Mountain**—See K06CV, Fern Creek.
- Rancho Bernardo**—See K57CD, Escondido.
- Redway**—See K08HE, Garberville.
- Ridgecrest**—See K02HY, China Lake.
- Ridgecrest**—See K04HX, China Lake.
- Ridgecrest**—See K05FO, China Lake.
- Ridgecrest**—See K07NH, China Lake.
- Ridgecrest**—See K09MG, China Lake.
- Ridgecrest**—See K11ML, China Lake.
- Ridgecrest**—See K13NF, China Lake.
- Ridgecrest**—See K47AE, Inyokern.
- Ridgecrest**—See K49AA, Armitage Field.
- Ridgecrest**—See K55AB, China Lake.
- Rio Dell**—K08FV, Precht Television Assoc. Inc., 5650 S. Broadway, Eureka, CA 95501 (KJEM-TV Ch. 3 Eureka)—1-w.
- Rio Dell & Scotia**—K10FS, Miller Bcstg. Co., 1800 Broadway, Eureka, CA 95501 (KVIQ-TV Ch. 6 Eureka)—1-w.
- Riverside**—K62AC, Regents of U. of California, Telecommunications Coordinator, 485 University Hall, Berkeley, CA (KVCR-TV Ch. 24 San Bernardino)—100-w.
- Rohner Park**—See K25AQ, Lakeport.
- Round Mountain**—See K02GV, Montgomery Creek.
- Rubicon Bay**—See K60AS, Crystal Bay.
- Sacramento**—K61DW, Arike Logan, 5132 Garth Ave., Los Angeles, CA 90056—100-w.
- \* **Sacramento**—NEW, Ch. 69, Neighborhood TV Co. Inc., Box 22073, Phoenix, AZ 85028 (KUSK Ch. 7 Prescott, AZ via satellite)—100-w.
- Salinas**—See K25AC, Capitola.
- Salinas**—K56AA, Monterey County Superintendent of Schools, 132 W. Market St., Salinas, CA (KTEH Ch. 54 San Jose)—1000-w.
- Salinas**—K72CH, Monterey County Superintendent of Schools, 132 W. Market St., Salinas, CA (KQED Ch. 9 San Francisco)—100-w.
- Salinas & Monterey**—K29AB, Ralph C. Wilson Industries Inc., 1585 Schallenger Rd., San Jose, CA 95131 (KICU-TV Ch. 36 San Jose)—1000-w.
- San Ardo**—See K13ND, Bradley.
- San Ardo**—See K74CS, Bradley.
- San Diego**—See K48AL, Poway.
- \* **San Diego**—NEW, Ch. 2, R. A. Fessenden Educational Fund, L. W. Milam, Box 3490, San Diego, CA (KBDI-TV Ch. 12 Broomfield, CO)—10-w.
- \* **San Diego**—NEW, Ch. 3, R. A. Fessenden Educational Fund, L. W. Milam, Box 3490, San Diego, CA (KBDI-TV Ch. 12 Broomfield, CO)—10-w.
- San Diego**—NEW, Neighborhood TV Co. Inc., Box 22073, Phoenix, AZ 85028 (KUSK Ch. 7 Prescott, AZ via satellite)—100-w.
- San Jacinto**—See K82BQ, Hemet.
- San Jose**—See K56BR, Palo Alto.
- San Luis Obispo**—K10FK, Central Coast Broadcasters Inc., Box 1299, Santa Maria, CA 93454 (KCOY-TV Ch. 12 Santa Maria)—1-w.
- San Luis Obispo**—K15BD, TV 15 Bcstg. Inc., 1641 Garden St., San Luis Obispo, CA 93401 (KTBN-TV Ch. 40 Santa Ana-Los Angeles)—1000-w.
- San Luis Obispo**—See K57BC, Morro Bay.
- San Marlin**—K65AW, KTEH-TV Foundation, 100 Skyport Dr., San Jose, CA 95115 (KTEH Ch. 54 San Jose)—100-w.
- Santa Barbara**—K24AO, Smith Bcstg. of California Ltd. Partnership, 730 Miramonte Dr., Santa Barbara, CA 93109 (KEYT-TV Ch. 3 Santa Barbara)—100-w.
- Santa Barbara**—K59CD, KSBY Inc., 467 Hill St., San Luis Obispo, CA 93401 (KSBY-TV Ch. 6 San Luis Obispo)—100-w.
- Santa Barbara & Santa Ynez Valley (western portion)**—K55AP, Community TV of Santa Barbara, Box 3711, Santa Barbara, CA (KCET Ch. 28 Los Angeles)—100-w.
- Santa Barbara (NE section)**—K61AI, Community TV of Santa Barbara, Box 3711, Santa Barbara, CA (KCET Ch. 28 Los Angeles)—100-w.
- Santa Barbara, Santa Cruz Island, Ventura & Oxnard**—K57BS, Smith Bcstg. of California Ltd. Partnership, 730 Miramonte Dr., Santa Barbara, CA 93109 (KEYT-TV Ch. 3 Santa Barbara)—100-w.
- Santa Cruz**—See K25AC, Capitola.
- Santa Cruz & environs**—K57AV, Retlaw Enterprises Inc., Box 1938, Monterey, CA 93940 (KMST Ch. 46 Monterey-Salinas)—100-w.
- Santa Cruz Island**—See K57BS, Santa Barbara.
- Santa Maria**—K07TA, Sainte Bcstg. Corp., 100 Sycamore Ave., Modesto, CA 95354 (KCBA Ch. 35 Salinas-Monterey)—10-w.
- Santa Maria**—K65CJ, Central Coast Good News Inc., Box 3337, San Luis Obispo, CA 93403 (KTBN-TV Ch. 40 Santa Ana-Los Angeles)—100-w.
- Santa Ynez Valley**—See K55AP, Santa Barbara.
- Saratoga**—See K56BR, Palo Alto.
- Scotia**—See K10FS, Rio Dell.
- Seiad Valley**—K08EQ, Nolo Wire Inc., Box 633 (KOBI Ch. 5 Medford, OR)—5-w.
- Seiad Valley**—K12JD, Nolo Wire Inc., Box 633 (KTVL Ch. 10 Medford, OR)—1-w.
- Shelter Cove**—K08JM, Shelter Cove Pioneers Inc., Star Rte., Shelter Cove, CA (KJEM-TV Ch. 3 Eureka)—1-w.
- Shelter Cove**—K10KY, Shelter Cove Pioneers Inc., Star Rte., Shelter Cove, CA (KVIQ-TV Ch. 6 Eureka)—1-w.
- \* **Shoshone & Tecopa**—K07RW, Inyo County Superintendent of Schools, 1355 Jackson St., Independence, CA (KLXV Ch. 10 Las Vegas, NV)—10-w.
- Shoshone & Tecopa Hot Springs**—K09OF, County of Inyo, Drawer Q, Independence, CA (KVBC Ch. 3 Las Vegas, NV)—10-w.
- Shoshone & Tecopa Hot Springs**—K110U, County of Inyo, Drawer Q, Independence, CA (KLAS-TV Ch. 8 Las Vegas, NV)—10-w.
- Shoshone & Tecopa Hot Springs**—K13PP, County of Inyo, Drawer Q, Independence, CA (KTNV Ch. 13 Las Vegas, NV)—10-w.
- Silent Valley**—See K59BR, Banning.
- Silver Lake**—See K12ED, Fern Creek.
- Silver Lake**—See K33BT, Adelanto.
- Silverthorn**—See K03FU, Mount Gate.
- Snow Peak**—See K82BQ, Hemet.
- Solvang**—K10GR, Central Coast Broadcasters Inc., Box 1299, Santa Maria, CA 93454 (KCOY-TV Ch. 12 Santa Maria)—10-w.
- Solvang**—See K53AT, Buelton.
- South Dunsmuir**—See K04BT, Castella.
- South Dunsmuir**—See K05BR, Castella.
- South Lake Tahoe**—K33CN, Circle L Inc., Box 7160, Reno, NV 89510 (KCRL Ch. 4 Reno, NV)—10-w.
- Spaulding**—See K10HP, Eagle Lake.
- Spaulding Tract**—K05HG, Eagle Lake Translator Assn., Box 542, Star Rte. 3, Susanville, CA (KHSL-TV Ch. 12 Chico)—1-w.
- Springville**—See K07HA, Balch Park.
- Springville**—See K11FU, Balch Park.
- Springville**—K13PG, Springville Community TV Inc., 33600 Globe Dr., Porterville, CA (KFSN-TV Ch. 30 Fresno)—10-w.
- Stateline**—See K12IU, Meyers.
- \* **Stockton**—NEW, Ch. 52, Neighborhood TV Co. Inc., Box 22073, Phoenix, AZ 85028 (KUSK Ch. 7 Prescott, AZ via satellite)—100-w.
- Summit**—See K12IQ, Conway.
- Sunnyvale**—See K56BR, Palo Alto.
- Susanville**—See K06II, Litchfield.
- Susanville**—See K63DP, Chester.
- Susanville**—See K70CC, Herlong.
- Susanville**—See K75BT, Herlong.
- Susanville & Herlong**—K61EN, Honey Lake Community TV Corp., Box 963, 320 N. Mesa St., Susanville, CA 96130 (KTVN Ch. 2 Reno, NV)—100-w.
- Susanville & Herlong**—K65CC, Honey Lake Community TV Corp., Box 963, 320 N. Mesa St., Susanville, CA 96130 (KNPB Ch. 5 Reno, NV)—100-w.
- Susanville & Herlong**—K67BY, Honey Lake Community TV Corp., Box 963, 320 N. Mesa St., Susanville, CA 96130 (KAME-TV Ch. 21 Reno, NV)—100-w.
- \* **Swauger Creek**—K48CN, Mono County Service Area No. 5, Box 675, Bridgeport, CA 93517 (KCRL Ch. 4 Reno, NV)—1-w.
- \* **Swauger Creek**—K51CP, Mono County Service Area No. 5, Box 675, Bridgeport, CA 93517 (KAME-TV Ch. 21 Reno, NV)—1-w.
- \* **Swauger Creek**—K54CX, Mono County Service Area No. 5, Box 675, Bridgeport, CA 93517 (KVIE Ch. 6 Sacramento-Stockton)—1-w.
- Sycamore Flats & Upper Arroyo**—K02DC, KSBW Inc., Box 81651, Salinas, CA 93912 (KSBW Ch. 8 Salinas-Monterey)—10-w.
- Tecopa**—See K07RW, Shoshone.
- Tecopa Hot Springs**—See K09OF, Shoshone.
- Tecopa Hot Springs**—See K110U, Shoshone.

## Translators—California

- Tecopa Hot Springs**—See K13PP, Shoshone.
- Thousand Oaks**—K55CC, Trinity Bcstg. Network Inc., 2442 Michelle Rd., Tustin, CA 92680 (KTBN-TV Ch. 40 Santa Ana-Los Angeles)—100-w.
- Three River**—K74BJ, San Joaquin Communications Corp., Box 24000, Fresno, CA (KFSN-TV Ch. 30 Fresno)—20-w.
- Three Rivers**—K7880, San Joaquin Communications Corp., Box 24000, Fresno, CA (KSEE Ch. 24 Fresno)—20-w.
- \* **Topaz Lake (region)**—K13NJ, Mono County Superintendent of Schools, Box 11, June Lake, CA (KVIE Ch. 6 Sacramento-Stockton)—1-w.
- Torrey Pines**—See K59AL, University of California-San Diego.
- Trinity Center**—K02KH, North Lake Translator Group, Box 130, Trinity Center, CA (KTVL Ch. 10 Medford, OR)—5-w.
- Trinity Center**—See K04IO, Coffee Creek.
- Trinity Center**—See K05FZ, Coffee Creek.
- Twentynine Palms**—See K59BM, Joshua Tree.
- Twentynine Palms**—See K61BE, Joshua Tree.
- Twentynine Palms**—See K82BQ, Hemet.
- Twentynine Palms & Twentynine Palms Marine Base**—K54AI, Morongo Basin TV Club Inc., Box 864, Twentynine Palms, CA (KTLA Ch. 5 Los Angeles)—20-w.
- Twentynine Palms & Twentynine Palms Marine Base**—K65AR, Morongo Basin TV Club Inc., Box 864, Twentynine Palms, CA (KABC-TV Ch. 7 Los Angeles)—100-w.
- Twentynine Palms & Twentynine Palms Marine Base**—K70BC, Morongo Basin TV Club Inc., Box 864, Twentynine Palms, CA (KNBC-TV Ch. 4 Los Angeles)—100-w.
- Twentynine Palms & Twentynine Palms Marine Base**—K76AJ, Morongo Basin TV Club Inc., Box 864, Twentynine Palms, CA (KCBS-TV Ch. 2 Los Angeles)—100-w.
- Twentynine Palms Marine Base**—See K54AI, Twentynine Palms.
- Twentynine Palms Marine Base**—See K65AR, Twentynine Palms.
- Twentynine Palms Marine Base**—See K67AJ, Twentynine Palms.
- Twentynine Palms Marine Base**—See K70BC, Twentynine Palms.
- Twentynine Palms Marine Base**—See K76AJ, Twentynine Palms.
- Twentynine Palms, Twentynine Palms Marine Base & nearby desert area**—K67AJ, Morongo Basin TV Club Inc., Box 864, Twentynine Palms, CA (KTTV Ch. 11 Los Angeles)—100-w.
- Twin Lakes**—See K02JX, Bridgeport.
- Twin Lakes**—See K11HS, Bridgeport.
- Twin Lakes**—See K13EX, Bridgeport.
- \* **Ukiah**—K17CG, TV Improvement Assn., Box 637, Ukiah, CA 95482 (KTXL Ch. 40 Sacramento-Stockton)—100-w.
- \* **Ukiah**—K21CD, TV Improvement Assn., Box 637, Ukiah, CA 95482 (KFTY Ch. 50 Santa Rosa)—100-w.
- Ukiah**—K39AG, TV Improvement Assn., Box 342, Ukiah, CA (KTVU Ch. 2 Oakland-San Francisco)—100-w.
- Ukiah**—K41AF, TV Improvement Assn., Box 342, Ukiah, CA (KRON-TV Ch. 4 San Francisco)—100-w.
- Ukiah**—K43AF, TV Improvement Assn., Box 342, Ukiah, CA (KPIX Ch. 5 San Francisco)—100-w.
- Ukiah**—K45AH, TV Improvement Assn., Box 342, Ukiah, CA (KGO-TV Ch. 7 San Francisco; KNTV Ch. 11 San Jose)—100-w.
- Ukiah**—K51AQ, TV Improvement Assn., Box 342, Ukiah, CA (KBHK-TV Ch. 44 San Francisco)—100-w.
- Ukiah**—K67BV, TV Improvement Assn., Box 342, Ukiah, CA (KICU-TV Ch. 36 San Jose)—100-w.
- Ukiah**—K69DF, TV Improvement Assn., Box 637, Ukiah, CA 95482 (KCET Ch. 28 Los Angeles)—100-w.
- University City**—See K59AL, University of California-San Diego.
- University of California-San Diego, University City & Torrey Pines**—K59AL, Board of Trustees, California State U. & Colleges for San Diego State U., San Diego State U., San Diego, CA 92182 (KPBS-TV Ch. 15 San Diego)—100-w.
- Upper Arroyo**—See K02DC, Sycamore Flats.
- Ventura**—See K57BS, Santa Barbara.
- Victorville**—See K33BT, Adelanto.
- Victorville**—K47CC, Community TV of Southern California, 4401 Sunset Blvd., Los Angeles, CA 90027 (KCET Ch. 28 Los Angeles)—100-w.
- Victorville & adjacent communities**—K21AC, Victor Valley Public Translators Inc., 325 E. Main St., Barstow, CA (KCBS-TV Ch. 2 Los Angeles)—100-w. Note: Licensed as LPTV.
- Victorville & adjacent communities**—K27AE, Victor Valley Public Translators Inc., 325 E. Main St., Barstow, CA (KHJ-TV Ch. 9 Los Angeles)—100-w. Note: Licensed as low power station.
- Victorville & adjacent communities**—K31AD, Victor Valley Public Translators Inc., 325 E. Main St., Barstow, CA (KTTV Ch. 11 Los Angeles)—100-w. Note: Licensed as LPTV.
- Visalia & Porterville**—K15CO, Trinity Bcstg. Network Inc., 2442 Michelle Rd., Tustin, CA 92680 (KTBN-TV Ch. 40 Santa Ana-Los Angeles)—1000-w.
- Watsonville**—See K25AC, Capitola.
- Wawona**—K04IZ, Yosemite Park & Curry Co., Yosemite National Park, CA (KVIE Ch. 6 Sacramento-Stockton)—1-w.
- Wawona**—K05EG, Yosemite Park & Curry Co., Yosemite National Park, CA (KNTV Ch. 11 San Jose)—1-w.
- Wawona**—K07JB, Yosemite Park & Curry Co., Yosemite National Park, CA (KCRA-TV Ch. 3 Sacramento)—1-w.
- Wawona**—K09LM, Yosemite Park & Curry Co., Yosemite National Park, CA (KTVU Ch. 2 Oakland-San Francisco)—1-w.
- Wawona**—K12IF, Yosemite Park & Curry Co., Yosemite National Park, CA (KXTV Ch. 10 Sacramento-Stockton)—1-w.
- Weaverville**—K04DD, Weaverville Translator Co. Inc., Box 345, Weaverville, CA (KHSL-TV Ch. 12 Chico)—1-w.
- Weaverville**—See K05CF, Douglas City.
- Weaverville, Douglas City & Junction City**—K02EE, Trinity County Superintendent of Schools, Courthouse Drawer AH, Weaverville, CA (KIXE-TV Ch. 9 Redding)—10-w.
- Weed**—See K04CM, Montague.
- Weed**—K06GR, Northern California Educational TV Assn. Inc., 603 N. Market St., Redding, CA 96003 (KIXE-TV Ch. 9 Redding)—1-w.
- Weed**—K13JG, California-Oregon Bcstg. Inc., 755 Auditorium Dr., Redding, CA 96001 (KRCR-TV Ch. 7 Redding)—1-w.
- Weed**—See K70EL, Grenada.
- Weed & Yreka**—K78AN, Golden Empire Bcstg. Co., Box 489, Chico, CA 95927 (KHSL-TV Ch. 12 Chico)—100-w.
- Westwood**—See K57AO, Canyon Dam.
- Westwood**—See K59AU, Canyon Dam.
- Westwood**—See K63DP, Chester.
- Westwood**—See K67BS, Canyon Dam.
- Westwood**—See K76BG, Chester.
- Whitmore**—K06GZ, Golden Empire Bcstg. Co., Box 489, Chico, CA 95927 (KHSL-TV Ch. 12 Chico)—1-w.
- Williams**—See K08FZ, Colusa.
- Willow Creek**—K08GR, Precht Television Assoc. Inc., 5650 S. Broadway, Eureka, CA 95501 (KIEM-TV Ch. 3 Eureka)—1-w.
- Willow Creek**—K10EN, Willow Creek Chamber of Commerce, Willow Creek, CA (KVIQ-TV Ch. 6 Eureka)—5-w.
- Yosemite National Park**—K03DR, Yosemite Park & Curry Co., Yosemite National Park, CA (KQED Ch. 9 San Francisco)—1-w.
- Yosemite National Park**—K07DN, Yosemite Park & Curry Co., Yosemite National Park, CA (KRON-TV Ch. 4 San Francisco)—1-w.
- Yosemite National Park**—K10IK, Yosemite Park & Curry Co., Yosemite National Park, CA (KPIX Ch. 5 San Francisco)—1-w.
- Yosemite National Park**—K13DO, Yosemite Park & Curry Co., Yosemite National Park, CA (KNTV Ch. 11 San Jose)—1-w.
- Yosemite Valley**—K06HD, Yosemite Park & Curry Co., Yosemite National Park, CA (KTVU Ch. 2 Oakland-San Francisco)—1-w.
- Yreka**—See K04CM, Montague.
- Yreka**—See K04HE, Montague.
- Yreka**—K06GP, Freedom Communications Inc., Box 10, Medford, OR 97501 (KTVL Ch. 10 Medford, OR)—1-w.
- Yreka**—See K70EL, Grenada.
- Yreka**—See K78AN, Weed.
- Yreka & Montague**—K13LO, California-Oregon Bcstg. Inc., 755 Auditorium Dr., Redding, CA 96001 (KRCR-TV Ch. 7 Redding)—10-w.
- Yreka & Montague**—K17BA, Sunshine TV Inc., Box 4596, 300 Debuys Rd., Biloixi, MS 39535 (KDRV Ch. 12 Medford, OR)—100-w.
- Yucca Valley**—See K59BM, Joshua Tree.
- Yucca Valley**—See K61BE, Joshua Tree.
- Yucca Valley**—See K82BQ, Hemet.

## COLORADO

- Aguilar**—K02AC, Aguilar TV Club, Aguilar, CO (K0AA-TV Ch. 5 Pueblo-Colorado Springs)—1-w.
- Aguilar**—K04KB, U. of Southern Colorado, 2200 Bonforte Blvd., Pueblo, CO 81001 (KTSC Ch. 8 Pueblo-Colorado Springs)—10-w.
- Aguilar**—K07AG, Aguilar TV Club, Aguilar, CO (KKTU-TV Ch. 11 Colorado Springs-Pueblo)—1-w.
- Aguilar**—K09AH, Aguilar TV Club, Aguilar, CO (KRDO-TV Ch. 13 Colorado Springs-Pueblo)—1-w.
- Akron**—K11EF, Town of Akron, Town Clerk, Akron, CO (KCNC-TV Ch. 4 Denver)—1-w.
- Akron**—K13DW, Town of Akron, Town Clerk, Akron, CO (KUSA-TV Ch. 9 Denver)—1-w.
- Akron, Otis & Washington County**—K14AE, Board of Washington County Commissioners, High Plains Radio, Star Rte., Box 24, Sugar City, CO (KWGN-TV Ch. 2 Denver)—100-w.
- Akron, Otis & Washington County**—K20AE, Board of Washington County Commissioners, High Plains Radio, Star Rte., Box 24, Sugar City, CO (KRMA-TV Ch. 6 Denver)—100-w.
- Alamosa**—K03CO, Pikes Peak Bcstg. Co., 399 S. Eighth St., Colorado Springs, CO 80906 (KRDO-TV Ch. 13 Colorado Springs-Pueblo)—100-w.
- Alamosa**—See K57CB, Romeo.
- Alamosa, Antonito, La Jara, Manassa & Romeo**—K59BG, San Luis Valley TV Inc., Box 144, La Jara, CO 81140 (KNME-TV Ch. 5 Albuquerque, NM)—100-w.
- Alamosa, Antonito, La Jara, Manassa & Romeo**—K61AZ, San Luis Valley TV Inc., Box 144, La Jara, CO 81140 (KRDO-TV Ch. 13 Colorado Springs-Pueblo)—100-w.
- Alamosa, Antonito, La Jara, Manassa & Romeo**—K63AN, San Luis Valley TV Inc., Box 144, La Jara, CO 81140 (KOB-TV Ch. 4 Albuquerque, NM)—100-w.
- Alamosa, Antonito, La Jara, Manassa & Romeo**—K65AS, San Luis Valley TV Inc., Box 144, La Jara, CO 81140 (KOAT-TV Ch. 7 Albuquerque, NM)—100-w.
- Alamosa, Antonito, La Jara, Manassa & Romeo**—K67AK, San Luis Valley TV Inc., Box 144, La Jara, CO 81140 (KGGM-TV Ch. 13 Albuquerque, NM)—100-w.
- Alamosa, La Jara, Manassa, Romeo & Antonito**—K55CL, U. of Southern Colorado, 2200 Bonforte Blvd., Pueblo, CO 81001 (KTSC Ch. 8 Pueblo-Colorado Springs)—100-w.

- Allison (rural area)**—K09GH, Allison TV Assn., Rte. 2, Ignacio, CO (KGGM-TV Ch. 13 Albuquerque, NM)—1-w.
- Allison (rural area)**—K11BA, Allison TV Assn., Rte. 2, Ignacio, CO (KOB-TV Ch. 4 Albuquerque, NM)—1-w.
- Allison-Arboles (rural area)**—K02HM, Allison TV Assn., Rte. 2, Ignacio, CO (KOAT-TV Ch. 7 Albuquerque, NM)—1-w.
- Alma**—K02GX, Town of Alma, Box E, Alma, CO (KRDO-TV Ch. 13 Colorado Springs-Pueblo)—5-w.
- Alma**—K06DA, Town of Alma, Box E, Alma, CO (KCNC-TV Ch. 4 Denver)—1-w.
- Alma**—K13FN, Town of Alma, Box E, Alma, CO (KUSA-TV Ch. 9 Denver)—1-w.
- Antero Junction, Eleven Mile Reservoir & Hartsel**—K64AQ, Gunnison County Metro Recreation District, Box 1382, Gunnison, CO 81230 (KUSA-TV Ch. 9 Denver)—100-w.
- Anton & Washington County (rural SW)**—K16AC, Board of Washington County Commissioners, High Plains Radio, Star Rte., Box 24, Sugar City, CO (KCNC-TV Ch. 4 Denver)—100-w.
- Anton & Washington County (rural SW)**—K18AE, Board of Washington County Commissioners, High Plains Radio, Star Rte., Box 24, Sugar City, CO (KUSA-TV Ch. 9 Denver)—100-w.
- Anton & Washington County (rural SW)**—K24AF, Board of Washington County Commissioners, High Plains Radio, Star Rte., Box 24, Sugar City, CO (KWGN-TV Ch. 2 Denver)—100-w.
- Anton & Washington County (rural SW)**—K26AB, Board of Washington County Commissioners, High Plains Radio, Star Rte., Box 24, Sugar City, CO (KCNC-TV Ch. 4 Denver)—100-w.
- Anton & Washington County (rural SW)**—K28AB, Board of Washington County Commissioners, High Plains Radio, Star Rte., Box 24, Sugar City, CO (KUSA-TV Ch. 9 Denver)—100-w.
- Anton & Washington County (rural SW)**—K30AD, Board of Washington County Commissioners, High Plains Radio, Star Rte., Box 24, Sugar City, CO (KRMA-TV Ch. 6 Denver)—100-w.
- Antonito**—See K59BG, Alamosa.
- Antonito**—See K61AZ, Alamosa.
- Antonito**—See K63AN, Alamosa.
- Antonito**—See K65AS, Alamosa.
- Antonito**—See K67AK, Alamosa.
- Antonito**—See K55CL, Alamosa.
- Antonito**—See K57CB, Romeo.
- Arboles**—See K02HM, Allison.
- Arrowhead Subdivision, Cimarron & Little Cimarron**—K06AM, Gunnison County Metro Recreation District, Box 1382, Gunnison, CO 81230 (KREX-TV Ch. 5 Grand Junction)—1-w.
- Artesia, Blue Mountain, Cathedral, Dinosaur, Goeder & Rangely**—K08EK, Rio Blanco County TV Assn., Box 1047, Meeker, CO 81641 (KCNC-TV Ch. 4 Denver)—1-w.
- Artesia, Blue Mountain, Cathedral, Dinosaur, Goeder & Rangely**—K10DY, Rio Blanco County TV Assn., Box 1047, Meeker, CO 81641 (KTVX Ch. 4 Salt Lake City, UT)—1-w.
- Artesia, Blue Mountain, Cathedral, Dinosaur, Goeder & Rangely**—K12EE, Rio Blanco County TV Assn., Box 1047, Meeker, CO 81641 (KSL-TV Ch. 5 Salt Lake City, UT)—1-w.
- Ashcroft**—K02FW, Glen C. Brand, Box 116 (KUSA-TV Ch. 9 Denver)—1-w.
- Aspen**—K03DW, Roaring Fork TV Assn. Inc., 506 E. Main St., Aspen, CO 81611 (KCNC-TV Ch. 4 Denver)—10-w.
- Aspen**—K06HU, Roaring Fork TV Assn. Inc., 506 E. Main St., Aspen, CO 81611 (KUSA-TV Ch. 9 Denver)—10-w.
- Aspen**—K08HN, Roaring Fork TV Assn. Inc., 506 E. Main St., Aspen, CO 81611 (KREX-TV Ch. 5 Grand Junction)—10-w.
- \* Aspen**—K12MQ, Roaring Fork TV Assn. Inc., 506 E. Main St., Aspen, CO 81611 (KRMA-TV Ch. 6 Denver)—10-w.
- Aspen**—K23AE, Russell Withers Jr., 332 W. Main St., Aspen, CO 81611—100-w.
- \* Aspen**—K31AS, Arapahoe County TV Club, 18100 E. Berry Dr., Aurora, CO 80015 (WTBS Ch. 17 Atlanta, GA via satellite)—1000-w.
- \* Avon**—K19CB, Town of Avon, 400 Benchmark Rd., Avon, CO 81620 (KWGN-TV Ch. 2 Denver)—100-w.
- \* Avon**—K30BS, Town of Avon, 400 Benchmark Rd., Avon, CO 81620 (KRMA-TV Ch. 6 Denver)—100-w.
- \* Avon**—K62CZ, Town of Avon, 400 Benchmark Rd., Avon, CO 81620 (KCNC-TV Ch. 4 Denver)—1000-w.
- \* Avon**—K64DD, Town of Avon, 400 Benchmark Rd., Avon, CO 81620 (KUSA-TV Ch. 9 Denver)—100-w.
- \* Avon**—K66DA, Town of Avon, 400 Benchmark Rd., Avon, CO 81620 (KMGH-TV Ch. 7 Denver)—100-w.
- Axial Basin (rural area)**—K05AE, Moffat County, 561 Russell St., Craig, CO (KCNC-TV Ch. 4 Denver)—10-w.
- Axial Basin (rural area)**—K60BX, Moffat County, 561 Russell St., Craig, CO (KUSA-TV Ch. 9 Denver)—10-w.
- Baca County**—K07UN, Baca County, Box 116, 741 Main St., Springfield, CO 81073 (KTSC Ch. 8 Pueblo-Colorado Springs)—10-w.
- Banty Point (rural area)**—K04JX, Rio Blanco County TV Assn., Box 1047, Meeker, CO 81641 (KSL-TV Ch. 5 Salt Lake City, UT)—1-w.
- \* Banty Point (rural area)**—K65BX, Rio Blanco County TV Assn., Box 1047, Meeker, CO 81641 (KUED Ch. 7 Salt Lake City, UT)—10-w.
- \* Basalt**—K02LD, Roaring Fork TV Assn. Inc., 506 E. Main St., Aspen, CO 81611 (KCNC-TV Ch. 4 Denver)—10-w.
- Basalt**—K04HO, Roaring Fork TV Assn. Inc., 506 E. Main St., Aspen, CO 81611 (KCNC-TV Ch. 4 Denver)—10-w.
- Basalt**—K07KR, Roaring Fork TV Assn. Inc., 506 E. Main St., Aspen, CO 81611 (KUSA-TV Ch. 9 Denver)—10-w.
- Basalt**—K09AG, Basalt Community TV Assn., Box 1165, 7 Castles Ranch, Basalt, CO (KREX-TV Ch. 5 Grand Junction)—10-w.
- Bayfield & Ignacio**—K61B0, Regents of U. of New Mexico & the Board of Education, of the City of Albuquerque, 1130 University NE, Albuquerque, NM 87102 (KNME-TV Ch. 5 Albuquerque, NM)—100-w.
- Bayfield & Ignacio**—K63BN, Pine River TV Assn., Box 180, Durango, CO (KGGM-TV Ch. 13 Albuquerque, NM)—100-w.
- Bayfield & Ignacio**—K65CI, Pine River TV Assn., Box 180, Durango, CO (KOB-TV Ch. 4 Albuquerque, NM)—100-w.
- Bayfield & Ignacio**—K67CM, Pine River TV Assn., Box 180, Durango, CO (KOAT-TV Ch. 7 Albuquerque, NM)—100-w.
- Bayfield & Vallecito Reservoir area**—K08ET, Lake TV Assn., Rte. 1, Bayfield, CO (KREZ-TV Ch. 6 Durango)—10-w.
- Bethune & Burlington**—K53AD, Kit Carson County, Board of County Commissioners, County Courthouse, Burlington, CO (KCNC-TV Ch. 4 Denver)—100-w.
- Bethune & Burlington**—K55AX, Kit Carson County, Board of County Commissioners, County Courthouse, Burlington, CO (KRMA-TV Ch. 6 Denver)—100-w.
- Bethune & Burlington**—K57AM, Kit Carson County, Board of County Commissioners, County Courthouse, Burlington, CO (KMGH-TV Ch. 7 Denver)—100-w.
- Bethune & Burlington**—K59AP, Kit Carson County, Board of County Commissioners, County Courthouse, Burlington, CO (KUSA-TV Ch. 9 Denver)—100-w.
- Big Elk Meadows**—K08JK, Big Elk Meadows Assn., Box 440, Lyons, CO (KCNC-TV Ch. 4 Denver)—1-w.
- Big Elk Meadows**—K110F, Big Elk Meadows Assn., Box 440, Lyons, CO (KMGH-TV Ch. 7 Denver)—1-w.
- Big Elk Meadows**—K130U, Big Elk Meadows Assn., Box 440, Lyons, CO (KUSA-TV Ch. 9 Denver)—1-w.
- \* Blanco Basin (18-mi. SE of Pagosa Springs)**—K08JI, Blanco Basin TV Assn., Box 1031, Pagosa Springs, CO (KREZ-TV Ch. 6 Durango)—1-w.
- Blanco River rural area**—K11HU, Blanco River TV Assn., Box 14A, Rte. 2, Pagosa Springs, CO (KOB-TV Ch. 4 Albuquerque, NM)—1-w.
- Blue Mountain**—See K08EK, Artesia.
- Blue Mountain**—See K10DY, Artesia.
- Blue Mountain**—See K12EE, Artesia.
- Blue Mountain**—See K41AJ, Rangely.
- Blue Mountain, Dinosaur & Rangely**—K59BY, Rio Blanco County TV Assn., Box 1047, Meeker, CO 81641 (KRMA-TV Ch. 6 Denver)—100-w.
- Blue River Valley & Breckenridge**—K08EM, Breckenridge Volunteer Fire Dept. (KCNC-TV Ch. 4 Denver)—5-w.
- Blue River Valley & Breckenridge**—K10EU, Breckenridge Volunteer Fire Dept. (KMGH-TV Ch. 7 Denver)—5-w.
- Blue River Valley & Breckenridge**—K12EK, Breckenridge Volunteer Fire Dept. (KUSA-TV Ch. 9 Denver)—5-w.
- Blue River Valley & Gore Pass**—K03CF, Moffat County, 561 Russell St., Craig, CO (KRMA-TV Ch. 6 Denver)—10-w.
- Blue River Valley & Gore Pass**—K56AT, Moffat County, 561 Russell St., Craig, CO (KUSA-TV Ch. 9 Denver)—100-w.
- Bond & Derby Mesa (rural area between)**—K05BJ, Upper Colorado River TV Assn., Star Rte., Gypsum, CO (KCNC-TV Ch. 4 Denver)—1-w.
- Bond & McCoy**—K02FX, Bond-McCoy TV Assn., Bond, CO (KUSA-TV Ch. 9 Denver)—1-w.
- Bond & McCoy**—K13DK, Bond-McCoy TV Assn., Bond, CO (KUSA-TV Ch. 9 Denver)—1-w.
- \* Boulder**—K11QJ, Front Range Educational Media Corp., Box 427, Broomfield, CO 80020 (KBDI-TV Ch. 12 Broomfield)—100-w.
- Boulder**—K17CF, Boulder TV 60 Inc., 16922 E. Harvard Ave., Aurora, CO 80013 (KBDI-TV Ch. 12 Broomfield)—100-w.
- Boulder**—K62CV, Council for Public TV, Ch-6 Inc., 1261 Glenarm Place, Denver, CO 80204 (KRMA-TV Ch. 6 Denver)—21-w.
- Breckenridge**—See K08EM, Blue River Valley.
- Breckenridge**—See K10EU, Blue River Valley.
- Breckenridge**—See K12EK, Blue River Valley.
- \* Breckenridge**—K24AH, W. Russell Withers Jr., Box 789, Grand Junction, CO 81502—10-w. (temporarily dark).
- Buena Vista**—See K53AR, Salida.
- Buena Vista & Salida**—K02JH, Chaffee County TV Translator Assn., Box 325, Salida, CO (KTSC Ch. 8 Pueblo-Colorado Springs)—1-w.
- \* Buena Vista & Salida**—K04JD, Chaffee County TV Translator Assn., Box 325, Salida, CO (KWGN-TV Ch. 2 Denver)—10-w.
- Buena Vista & Salida**—K06HF, Chaffee County TV Translator Assn., Box 325, Salida, CO (KUSA-TV Ch. 9 Denver)—10-w.
- Buena Vista & Salida**—K11KU, Chaffee County TV Translator Assn., Box 325, Salida, CO (KCNC-TV Ch. 4 Denver)—10-w.
- Buena Vista & Salida**—K13LD, Chaffee County TV Translator Assn., Box 325, Salida, CO (KMGH-TV Ch. 7 Denver)—10-w.
- Buena Vista, Leadville, Mosca & Salida**—K81BI, Pikes Peak Bcstg. Co., 399 S. Eighth St., Colorado Springs, CO 80906 (KRDO-TV Ch. 13 Colorado Springs-Pueblo)—195-w.
- Burford**—K05GI, Rio Blanco County TV Assn., Box 1047, Meeker, CO 81641 (KUSA-TV Ch. 9 Denver)—1-w.
- Burford**—K07RP, Rio Blanco County TV Assn., Box 1047, Meeker, CO 81641 (KMGH-TV Ch. 7 Denver)—10-w.
- Burford**—K10HE, Rio Blanco County TV Assn., Box 1047, Meeker, CO 81641 (KCNC-TV Ch. 4 Denver)—10-w.

## Translators—Colorado

- Buford & Upper White River rural area**—K13QU, Rio Blanco County TV Assn., Box 1047, Meeker, CO 81641 (KRMA-TV Ch. 6 Denver)—10-w.
- Burlington**—See K53AD, Bethune.
- Burlington**—See K55AX, Bethune.
- Burlington**—See K57AM, Bethune.
- Burlington**—See K59AP, Bethune.
- Cabin Creek & Dotsero (area between each)**—K02BS, Upper Colorado River TV Assn., Star Rte., Gypsum, CO (KCNC-TV Ch. 4 Denver)—1-w.
- Cahone**—K07DM, Montezuma-Dolores County Metropolitan Recreation District, Box 158, Cortez, CO 81321 (KOB-TV Ch. 4 Albuquerque, NM)—1-w.
- Cahone & Dove Creek**—K02MF, Montezuma-Dolores County Metropolitan Recreation District, Box 158, Cortez, CO 81321 (KOB-TV Ch. 4 Albuquerque, NM)—10-w.
- ★ **Cahone & Dove Creek**—K08KB, Montezuma-Dolores County Metropolitan Recreation District, Box 158, Cortez, CO 81321 (KGGM-TV Ch. 13 Albuquerque, NM)—10-w.
- Camp Hale & Red Cliff**—K08CJ, Town of Red Cliff, 413 Eagle Rd., Red Cliff, CO 81649 (KCNC-TV Ch. 4 Denver)—1-w.
- Canon City**—K10LI, KKTV Inc., 3100 N. Nevada Ave., Colorado Springs, CO 80907 (KKTV Ch. 11 Colorado Springs-Pueblo)—10-w.
- Canon City**—K12ME, Pikes Peak Bcstg. Co., 399 S. Eighth St., Colorado Springs, CO 80906 (KRDO-TV Ch. 13 Colorado Springs-Pueblo)—10-w.
- Canyon Creek**—See K03FS, New Castle.
- Canyon Creek**—See K05GY, New Castle.
- Carbondale**—K02AF, W. Russell Withers Jr., Box 789, Grand Junction, CO 81502—1-w.
- Carbondale**—K08GZ, Garfield County, Box 640, Glenwood Springs, CO 81601 (KCNC-TV Ch. 4 Denver)—10-w.
- Carbondale**—K10LW, Garfield County, Box 640, Glenwood Springs, CO 81601 (KUSA-TV Ch. 9 Denver)—10-w.
- Carbondale**—See K13AO, New Castle.
- ★ **Carbondale**—K22CE, Garfield County, Box 640, Glenwood Springs, CO 81601 (KJCT-TV Ch. 8 Grand Junction)—20-w.
- ★ **Carbondale, Crystal, El Jebel, Frying Pan & Roaring Fork River Valley**—K62BO, Roaring Fork TV Assn. Inc., 506 E. Main St., Aspen, CO 81611 (KRMA-TV Ch. 6 Denver)—100-w.
- Carbondale, Crystal, El Jebel, Frying Pan, Roaring Fork River Valley & South Glenwood Springs**—K60AH, Roaring Fork TV Assn. Inc., 506 E. Main St., Aspen, CO 81611 (KREG-TV Ch. 3 Glenwood Springs)—100-w.
- Cartsburg & Dotsero (area between each)**—K12EF, Upper Colorado River TV Assn., Star Rte., Gypsum, CO (KUSA-TV Ch. 9 Denver)—1-w.
- Cathedral**—See K08EK, Artesia.
- Cathedral**—See K10DY, Artesia.
- Cathedral**—See K12EE, Artesia.
- Cattle Creek**—See K13AO, New Castle.
- Cedaradge & Delta**—K02GJ, Donald Files (KUSA-TV Ch. 9 Denver)—10-w.
- Cedaradge & Delta**—K12HV, Grand Mesa Television, Box 70, Naturita, CO 81422 (KOAA-TV Ch. 5 Pueblo-Colorado Springs)—10-w.
- Cheyenne Wells & rural area**—K60AM, Cheyenne County, County Courthouse, Cheyenne Wells, CO (KOAA-TV Ch. 5 Pueblo-Colorado Springs)—100-w.
- Cheyenne Wells & rural area**—K62AH, Cheyenne County, County Courthouse, Cheyenne Wells, CO (KKTV Ch. 11 Colorado Springs-Pueblo)—100-w.
- Cheyenne Wells & rural area**—K64AJ, Cheyenne County, County Courthouse, Cheyenne Wells, CO (KRDO-TV Ch. 13 Colorado Springs-Pueblo)—100-w.
- Cheyenne Wells & rural area**—K68AQ, Cheyenne County, County Courthouse, Cheyenne Wells, CO (KTSC Ch. 8 Pueblo-Colorado Springs)—100-w.
- Chromo rural area**—K02EA, Chromo TV Assn., Chromo, CO (KOAT-TV Ch. 7 Albuquerque, NM)—1-w.
- Chromo rural area**—K100D, Chromo TV Assn., Chromo, CO (KOB-TV Ch. 4 Albuquerque, NM)—1-w.
- Chromo rural area**—K12HS, Chromo TV Assn., Chromo, CO (KREZ-TV Ch. 6 Durango)—1-w.
- Cimarron**—See K06AM, Arrowhead Subdivision.
- Clearfork**—See K03FV, Lazeur.
- Clearfork, Crawford & Lazeur**—K09NS, Grand Mesa Television, Box 70, Naturita, CO 81422 (KOAA-TV Ch. 5 Pueblo-Colorado Springs)—1-w.
- ★ **Clifton, Fruitdale & Palisade**—K62AZ, Grand Valley Free TV Assn., 2379 N. San Miguel Dr., Grand Junction, CO (KUSA-TV Ch. 9 Denver)—100-w.
- Coaldale**—K03FH, Coaldale TV Club, Box 81, Coaldale, CO (KUSA-TV Ch. 9 Denver)—1-w.
- Coaldale**—K10AR, Coaldale TV Club, Box 81, Coaldale, CO (KOAA-TV Ch. 5 Pueblo-Colorado Springs)—1-w.
- Coaldale**—K59CL, U. of Southern Colorado, 2200 Bonforte Blvd., Pueblo, CO 81001 (KTSC Ch. 8 Pueblo-Colorado Springs)—1-w.
- Coalmont, Cowdrey, Jackson County, Rand & Walden**—K10FB, Jackson County, 396 Lafever St., Walden, CO 80480 (KGWN-TV Ch. 5 Cheyenne, WY)—10-w.
- Coalmont, Cowdrey, Rand & Walden**—K08EY, Jackson County, 396 Lafever St., Walden, CO 80480 (KCNC-TV Ch. 4 Denver)—10-w.
- ★ **Collbran**—K06KJ, Mesa County, Box 897, Grand Junction, CO (KWGN-TV Ch. 2 Denver)—1-w.
- ★ **Collbran**—K11PS, Mesa County, Box 897, Grand Junction, CO (KRMA-TV Ch. 6 Denver)—1-w.
- ★ **Collbran**—K13RD, Mesa County, Box 897, Grand Junction, CO (KCNC-TV Ch. 4 Denver)—1-w.
- Collbran**—See K39AF, Grand Junction.
- Collbran**—See K41AE, Grand Junction.
- Collbran**—See K43AB, Grand Junction.
- Collbran & area west**—K04BP, Collbran TV Assn., Box 100 (KREX-TV Ch. 5 Grand Junction)—1-w.
- Collbran & Currier Ranch**—K07CA, Franklin & Carleton Currier, Collbran, CO (KREX-TV Ch. 5 Grand Junction)—1-w.
- Colorado River Valley & Sheephorn area**—K02BV, Eagle Valley TV Corp., Eagle, CO (KMGH-TV Ch. 7 Denver)—1-w.
- Colorado Springs**—K15BX, Sangre de Cristo Communications Inc., 2200 7th Ave., Pueblo, CO 81003 (KOAA-TV Ch. 5 Pueblo-Colorado Springs)—461-w.
- Colorado Springs**—K21AB, U. of Southern Colorado, 2200 Bonforte Blvd., Pueblo, CO 81001 (KTSC Ch. 8 Pueblo-Colorado Springs)—100-w.
- Colorado Springs**—K30AA, Sangre de Cristo Communications Inc., 2200 7th Ave., Pueblo, CO 81003 (KOAA-TV Ch. 5 Pueblo-Colorado Springs)—1000-w.
- Colorado Springs**—K68BY, Front Range Educational Media Corp., Box 427, Broomfield, CO 80020 (KBDI-TV Ch. 12 Broomfield)—100-w.
- Cortez**—K06JF, W. Russell Withers Jr., Box 789, Grand Junction, CO 81502 (KREZ-TV Ch. 6 Durango)—10-w.
- Cortez**—K33AE, Montezuma-Dolores County Metropolitan Recreation District, Box 158, Cortez, CO 81321 (KREZ-TV Ch. 6 Durango)—100-w.
- Cortez**—K59CF, Montezuma-Dolores County Metropolitan Recreation District, Box 158, Cortez, CO 81321 (KNME-TV Ch. 5 Albuquerque, NM)—100-w.
- Cortez & Mancos**—K69CB, KOB-TV Inc., 4 Broadcast Plaza SW, Albuquerque, NM 87104 (KOB Ch. 12 Farmington, NM)—100-w.
- Cortez (Madden Peak) & Red Mesa rural area**—K09DM, Montezuma-Dolores County Metropolitan Recreation District, Box 158, Cortez, CO 81321 (KOAT-TV Ch. 7 Albuquerque, NM)—10-w.
- Cortez, Dolores & Mancos**—K11LP, Montezuma-Dolores County Metropolitan Recreation District, Box 158, Cortez, CO 81321 (KOB-TV Ch. 4 Albuquerque, NM)—10-w.
- Cotopaxi**—K09BV, Cotopaxi Community TV Club, Box 7, Cotopaxi, CO (KOAA-TV Ch. 5 Pueblo-Colorado Springs)—1-w.
- Cotopaxi & Texas Creek**—K03EP, Cotopaxi Community TV Club, Box 7, Cotopaxi, CO (KKTV Ch. 11 Colorado Springs-Pueblo)—1-w.
- Cotopaxi & Texas Creek**—K57CY, U. of Southern Colorado, 2200 Bonforte Blvd., Pueblo, CO 81001 (KTSC Ch. 8 Pueblo-Colorado Springs)—1-w.
- Cowdrey**—See K08EY, Coalmont.
- Cowdrey**—See K10FB, Coalmont.
- Craig**—K03CK, Moffat County, 561 Russell St., Craig, CO (KUSA-TV Ch. 9 Denver)—10-w.
- Craig**—K06CI, Moffat County, 561 Russell St., Craig, CO (KCNC-TV Ch. 4 Denver)—10-w.
- ★ **Craig**—K07TD, W. Russell Withers Jr., Box 789, Grand Junction, CO 81502—10-w. (temporarily dark).
- Craig**—K09GQ, Moffat County, 561 Russell St., Craig, CO (KGWN-TV Ch. 5 Cheyenne, WY)—10-w.
- Craig**—K55CI, Moffat County, 561 Russell St., Craig, CO (KWGN-TV Ch. 2 Denver)—10-w.
- Craig**—K68BS, Moffat County, 561 Russell St., Craig, CO (KRMA-TV Ch. 6 Denver)—100-w.
- Craig (NE, NW & SW rural areas)**—K02CB, Moffat County, 561 Russell St., Craig, CO (KCNC-TV Ch. 4 Denver)—100-w.
- Crawford**—See K03FV, Lazeur.
- Crawford**—See K09NS, Clearfork.
- Crawford & Hotchkiss**—K13ML, Grand Mesa Television, Box 70, Naturita, CO 81422 (KREX-TV Ch. 5 Grand Junction)—10-w.
- Crawford, Peonia rural area & Rogers Mesa**—K07AW, Crawford Community TV Assn., Edwin Huddleston, Crawford, CO (KREX-TV Ch. 5 Grand Junction)—1-w.
- Creede**—K04CR, Creede TV Assn., Creede, CO (KGGM-TV Ch. 13 Albuquerque, NM)—1-w.
- Creede**—K06AR, Creede TV Assn., Creede, CO (KOAA-TV Ch. 5 Pueblo-Colorado Springs)—1-w.
- Creede**—K11LR, Creede TV Assn., Creede, CO (KOAT-TV Ch. 7 Albuquerque, NM)—1-w.
- Crested Butte**—K12AK, Gunnison County Metro Recreation District, Box 1382, Gunnison, CO 81230 (KREX-TV Ch. 5 Grand Junction)—1-w.
- Crested Butte & Mount Crested Butte**—K04GS, Gunnison County Metro Recreation District, Box 1382, Gunnison, CO 81230 (KUSA-TV Ch. 9 Denver)—1-w.
- Crested Butte & Mount Crested Butte**—K10AK, Gunnison County Metro Recreation District, Box 1382, Gunnison, CO 81230 (KOAA-TV Ch. 5 Pueblo-Colorado Springs)—1-w.
- Crested Butte & Mount Crested Butte**—K13RY, Gunnison County Metro Recreation District, Box 1382, Gunnison, CO 81230 (KREX-TV Ch. 5 Grand Junction)—1-w.
- Crested Butte & Mount Crested Butte**—K43AH, Gunnison County Metro Recreation District, Box 1382, Gunnison, CO 81230 (KTSC Ch. 8 Pueblo-Colorado Springs)—20-w.
- Crested Butte & Mount Crested Butte**—K41AH, Gunnison County Metro Recreation District, Box 1382, Gunnison, CO 81230 (KWGN-TV Ch. 2 Denver)—20-w.
- Crested Butte South**—K47BL, Gunnison County Metro Recreation District, Box 1382, Gunnison, CO 81230 (KTSC Ch. 8 Pueblo-Colorado Springs)—20-w. Via translator.
- ★ **Crested Butte South**—K49BW, Gunnison County Metro Recreation District, Box 1382, Gunnison, CO 81230 (KREX-TV Ch. 5 Grand Junction)—20-w.
- Cripple Creek**—K02CK, City of Cripple Creek Volunteer Fire Dept., 151 E. Bennett, Cripple Creek, CO (KCNC-TV Ch. 4 Denver)—1-w.

- Cripple Creek**—K06JE, City of Cripple Creek Volunteer Fire Dept., 151 E. Bennett, Cripple Creek, CO (KTSC Ch. 8 Pueblo-Colorado Springs)—1-w.
- Cripple Creek**—K10BN, City of Cripple Creek Volunteer Fire Dept., 151 E. Bennett, Cripple Creek, CO (KMGH-TV Ch. 7 Denver)—1-w.
- Cripple Creek**—K12BM, City of Cripple Creek Volunteer Fire Dept., 151 E. Bennett, Cripple Creek, CO (KUSA-TV Ch. 9 Denver)—1-w.
- Cripple Creek & Mountain Estates**—K55CJ, Cripple Creek Mountain Estates Property, Owners Assn., Box 632, Cripple Creek, CO (KCNC-TV Ch. 4 Denver)—10-w.
- Cripple Creek & Mountain Estates**—K57BY, Cripple Creek Mountain Estates Property, Owners Assn., Box 632, Cripple Creek, CO (KMGH-TV Ch. 7 Denver)—10-w.
- Cripple Creek & Mountain Estates**—K59BZ, Cripple Creek Mountain Estates Property, Owners Assn., Box 632, Cripple Creek, CO (KUSA-TV Ch. 9 Denver)—10-w.
- Crystal**—See K60AH, Carbondale.
- Crystal**—See K62B0, Carbondale.
- Crystal River rural area & Redstone**—K0210, Roaring Fork TV Assn. Inc., 506 E. Main St., Aspen, CO 81611 (KCNC-TV Ch. 4 Denver)—10-w.
- Crystal, Fryling Pan & Roaring Fork River Valley**—K56AD, Roaring Fork TV Assn. Inc., 506 E. Main St., Aspen, CO 81611 (KCNC-TV Ch. 4 Denver)—100-w.
- Crystal, Fryling Pan & Roaring Fork River Valley**—K58AA, Roaring Fork TV Assn. Inc., 506 E. Main St., Aspen, CO 81611 (KUSA-TV Ch. 9 Denver)—100-w.
- Currier Ranch**—See K07CA, Collbran.
- De Beque**—See K39AF, Grand Junction.
- De Beque**—See K41AE, Grand Junction.
- De Beque**—See K43AB, Grand Junction.
- Del Norte**—K02KJ, U. of Southern Colorado, 2200 Bonforte Blvd., Pueblo, CO 81001 (KTSC Ch. 8 Pueblo-Colorado Springs)—10-w.
- Del Norte**—K04JA, Parker Hill TV Assn., Del Norte, CO (KNME-TV Ch. 5 Albuquerque, NM)—10-w.
- Del Norte**—K06KB, Parker Hill TV Assn., Del Norte, CO (KRDO-TV Ch. 13 Colorado Springs-Pueblo)—10-w.
- Del Norte**—K07KB, Parker Hill TV Assn., Del Norte, CO (KOB-TV Ch. 4 Albuquerque, NM)—5-w.
- Del Norte**—K09BU, Parker Hill TV Assn., Del Norte, CO (K0AA-TV Ch. 5 Pueblo-Colorado Springs)—1-w.
- Del Norte**—K11EG, Parker Hill TV Assn., Del Norte, CO (KGGM-TV Ch. 13 Albuquerque, NM)—10-w.
- Del Norte**—K13CB, Parker Hill TV Assn., Del Norte, CO (KOAT-TV Ch. 7 Albuquerque, NM)—10-w.
- Delta**—See K02GJ, Cedaredge.
- Delta**—See K12HV, Cedaredge.
- \* **Delta**—K35AF, Pikes Peak Bcstg. Co., 399 S. Eighth St., Colorado Springs, CO 80906 (KJCT-TV Ch. 8 Grand Junction)—100-w.
- Delta**—K52BC, Delta County, 5th & Palmer, Delta, CO 81416 (KRMA-TV Ch. 6 Denver)—100-w.
- Delta**—K55DR, Delta County, 5th & Palmer, Delta, CO 81416 (KRMA-TV Ch. 6 Denver)—100-w.
- Delta**—K58BV, Delta County, 5th & Palmer, Delta, CO 81416 (KRMA-TV Ch. 6 Denver)—100-w.
- Delta County**—See K61BR, Duray.
- Denver**—K41AI, Spanish International Communications Corp., 250 Park Ave., New York, NY 10017 (KMEX-TV Ch. 34 Los Angeles, CA)—1000-w.
- \* **Denver**—K49CE, Spanish International Communications Corp., 250 Park Ave., New York, NY 10017—1000-w.
- Denver**—K57BT, Trinity Bcstg. Network Inc., 2442 Michelle Rd., Tustin, CA 92680 (KTBN-TV Ch. 40 Santa Ana-Los Angeles, CA)—1000-w.
- Deora & rural area**—K49BT, Baca County, Box 116, 741 Main St., Springfield, CO 81073 (KRDO-TV Ch. 13 Colorado Springs-Pueblo)—20-w.
- Deora & rural area**—K51CL, Baca County, Box 116, 741 Main St., Springfield, CO 81073 (KTSC Ch. 8 Pueblo-Colorado Springs)—20-w.
- Deora & rural area**—K79B0, Baca County, Box 116, 741 Main St., Springfield, CO 81073 (K0AA-TV Ch. 5 Pueblo-Colorado Springs)—20-w.
- Deora & rural area**—K81BG, Baca County, Box 116, 741 Main St., Springfield, CO 81073 (KKTU Ch. 11 Colorado Springs-Pueblo)—20-w.
- Derby Mesa**—See K05BJ, Bond.
- Derby Mesa (near Burns)**—K09GB, Upper Colorado River TV Assn., Star Rte., Gypsum, CO (KUSA-TV Ch. 9 Denver)—1-w.
- Dinosaur**—See K08EK, Artesia.
- Dinosaur**—See K10DY, Artesia.
- Dinosaur**—See K12EE, Artesia.
- Dinosaur**—See K41AJ, Rangely.
- Dinosaur**—See K59BY, Blue Mountain.
- Divide Creek & Grass Valley**—K04GM, Garfield County, Box 640, Glenwood Springs, CO 81601 (KCNC-TV Ch. 4 Denver)—10-w.
- Divide Creek & Grass Valley**—K06GW, Garfield County, Box 640, Glenwood Springs, CO 81601 (KRMA-TV Ch. 6 Denver)—10-w.
- \* **Divide Creek & Rifle Creek**—K12LM, Garfield County, Box 640, Glenwood Springs, CO 81601 (KUSA-TV Ch. 9 Denver)—10-w.
- Division, Spring Creek & Taylor River resort area**—K10HS, Gunnison County Metro Recreation District, Box 1382, Gunnison, CO 81230 (K0AA-TV Ch. 5 Pueblo-Colorado Springs)—1-w.
- \* **Dolores**—K04NK, Montezuma-Dolores County Metropolitan Recreation District, Box 158, Cortez, CO 81321 (KOAT-TV Ch. 7 Albuquerque, NM)—1-w.
- Dolores**—K05GA, Montezuma-Dolores County Metropolitan Recreation District, Box 158, Cortez, CO 81321 (K0AA-TV Ch. 5 Pueblo-Colorado Springs)—1-w.
- Dolores**—K07DL, Montezuma-Dolores County Metropolitan Recreation District, Box 158, Cortez, CO 81321 (KOB-TV Ch. 4 Albuquerque, NM)—1-w.
- Dolores**—See K11LP, Cortez.
- Dolores**—K13AT, Montezuma-Dolores County Metropolitan Recreation District, Box 158, Cortez, CO 81321 (KREZ-TV Ch. 6 Durango)—1-w.
- Dolores**—K67CO, Montezuma-Dolores County Metropolitan Recreation District, Box 158, Cortez, CO 81321 (KNME-TV Ch. 5 Albuquerque, NM)—1-w.
- Dotsero**—See K02BS, Cabin Creek.
- Dotsero**—See K12EF, Carlsburg.
- Dotsero, Gypsum, Gypsum Valley & Riland**—K81BH, Eagle Valley TV Corp., Eagle, CO (KUSA-TV Ch. 9 Denver)—20-w.
- Douglas Creek & rural area**—K03EQ, W. Russell Withers Jr., Box 789, Grand Junction, CO 81502 (KREX-TV Ch. 5 Grand Junction)—10-w.
- Dove Creek**—K05EW, Montezuma-Dolores County Metropolitan Recreation District, Box 158, Cortez, CO 81321 (KOAT-TV Ch. 7 Albuquerque, NM)—1-w.
- Dove Creek**—See K08KB, Cahone.
- \* **Dove Creek**—K10LY, Montezuma-Dolores County Metropolitan Recreation District, Box 158, Cortez, CO 81321 (KJCT-TV Ch. 8 Grand Junction)—10-w.
- Dove Creek**—K48AK, Montezuma-Dolores County Metropolitan Recreation District, Box 158, Cortez, CO 81321 (KWGN-TV Ch. 2 Denver)—100-w.
- Doyleville**—K03EY, Gunnison County Metro Recreation District, Box 1382, Gunnison, CO 81230 (KREX-TV Ch. 5 Grand Junction)—1-w.
- Doyleville**—See K61DC, Parlin.
- Doyleville**—See K63CX, Parlin.
- \* **Durango**—K41CF, Pikes Peak Bcstg. Co., 399 S. Eighth St., Colorado Springs, CO 80906 (KJCT-TV Ch. 8 Grand Junction)—100-w.
- Durango**—K59BU, Regents of U. of New Mexico & the Board of Education, of the City of Albuquerque, 1130 University NE, Albuquerque, NM 87102 (KNME-TV Ch. 5 Albuquerque, NM)—100-w.
- Durango**—K66BN, KOB-TV Inc., 4 Broadcast Plaza SW, Albuquerque, NM 87104 (K0BF Ch. 12 Farmington, NM)—100-w.
- Durango**—K70BR, KOAT-TV Inc., 3801 Carlisle Blvd. NE, Albuquerque, NM 87107 (KOAT-TV Ch. 7 Albuquerque, NM)—100-w.
- Durango**—K72AN, Durango TV Translator, Durango Jr. Chamber of Commerce, Box 318, Durango, CO (KOB-TV Ch. 4 Albuquerque, NM)—100-w.
- Durango & Hermosa**—K68AZ, W. Russell Withers Jr., Box 789, Grand Junction, CO 81502 (KREZ-TV Ch. 6 Durango)—100-w.
- Dyke & rural area**—K09CA, Devil Mountain TV Assn., Star Rte., Pagosa Springs, CO (KOB-TV Ch. 4 Albuquerque, NM)—1-w.
- Eads & rural areas**—K50AA, Kiowa County, Box 37, Eads, CO (K0AA-TV Ch. 5 Pueblo-Colorado Springs)—100-w.
- Eads & rural areas**—K52AA, Kiowa County, Box 37, Eads, CO (KKTU Ch. 11 Colorado Springs-Pueblo)—100-w.
- Eads & rural areas**—K54AB, Kiowa County, Box 37, Eads, CO (KRDO-TV Ch. 13 Colorado Springs-Pueblo)—100-w.
- Eads & rural areas**—K56AG, Kiowa County, Box 37, Eads, CO (KTSC Ch. 8 Pueblo-Colorado Springs)—100-w.
- Eagle, Gypsum, Riland & Wolcott**—K07DB, Eagle Valley TV Corp., Eagle, CO (KUSA-TV Ch. 9 Denver)—10-w.
- Eagle, Gypsum, Riland & Wolcott**—K10DG, Eagle Valley TV Corp., Eagle, CO (KCNC-TV Ch. 4 Denver)—10-w.
- Eagle, Gypsum, Riland & Wolcott**—K13DE, Eagle Valley TV Corp., Eagle, CO (KMGH-TV Ch. 7 Denver)—10-w.
- East Cottonwood Pass & Lower Gypsum Creek**—K65AK, Eagle Valley TV Corp., Eagle, CO (KCNC-TV Ch. 4 Denver)—100-w.
- East Elk Creek**—K02JD, Garfield County, Box 640, Glenwood Springs, CO 81601 (KUSA-TV Ch. 9 Denver)—1-w.
- East Elk Creek**—K04JL, Garfield County, Box 640, Glenwood Springs, CO 81601 (KCNC-TV Ch. 4 Denver)—1-w.
- East Elk Creek**—K06JS, Garfield County, Box 640, Glenwood Springs, CO 81601 (KREX-TV Ch. 5 Grand Junction)—1-w.
- East Elk Creek**—K08JS, Garfield County, Box 640, Glenwood Springs, CO 81601 (KWGN-TV Ch. 2 Denver)—1-w.
- East Elk Creek**—K10LN, Garfield County, Box 640, Glenwood Springs, CO 81601 (KRMA-TV Ch. 6 Denver)—1-w.
- East Rifle, Rulisan rural areas & South Rifle**—K61BN, Garfield County, Box 640, Glenwood Springs, CO 81601 (KUSA-TV Ch. 9 Denver)—100-w.
- East Rifle, Rulisan rural areas & South Rifle**—K63BM, Garfield County, Box 640, Glenwood Springs, CO 81601 (KCNC-TV Ch. 4 Denver)—100-w.
- East Rifle, Rulisan rural areas & South Rifle**—K66BQ, Garfield County, Box 640, Glenwood Springs, CO 81601 (KRMA-TV Ch. 6 Denver)—100-w.
- East Rifle, Rulisan rural areas & South Rifle**—K68BR, Garfield County, Box 640, Glenwood Springs, CO 81601 (KWGN-TV Ch. 2 Denver)—100-w.
- Eight Mile Ridge & Royal Gorge**—K56BG, KKTU Inc., 3100 N. Nevada Ave., Colorado Springs, CO 80907 (KKTU Ch. 11 Colorado Springs-Pueblo)—20-w.
- Eight Mile Ridge & Royal Gorge**—K74DM, Pikes Peak Bcstg. Co., 399 S. Eighth St., Colorado Springs, CO 80906 (KRDO-TV Ch. 13 Colorado Springs-Pueblo)—100-w.
- El Jebel**—See K60AH, Carbondale.
- El Jebel**—See K62B0, Carbondale.
- Eleven Mile Reservoir**—See K64AQ, Antero Junction.
- Elk River Valley**—K02CQ, Yampa Valley TV Assn., Box 764, Steamboat Springs, CO (KCNC-TV Ch. 4 Denver)—1-w.

## Translators—Colorado

- Estes Park—K57AA**, Translator TV Inc., Platte Valley Farm Supply Co., 1160 Woodstock Dr., Estes Park, CO (KRMA-TV Ch. 6 Denver)—100-w.
- Estes Park—K59AA**, Translator TV Inc., Platte Valley Farm Supply Co., 1160 Woodstock Dr., Estes Park, CO (KMGH-TV Ch. 7 Denver)—100-w.
- Estes Park—K61AA**, Translator TV Inc., Platte Valley Farm Supply Co., 1160 Woodstock Dr., Estes Park, CO (KUSA-TV Ch. 9 Denver)—100-w.
- Estes Park—K63AB**, Translator TV Inc., Platte Valley Farm Supply Co., 1160 Woodstock Dr., Estes Park, CO (KWGN-TV Ch. 2 Denver)—100-w.
- Estes Park—K65AA**, Translator TV Inc., Platte Valley Farm Supply Co., 1160 Woodstock Dr., Estes Park, CO (KCNC-TV Ch. 4 Denver)—100-w.
- Estes Park—K67AS**, Translator TV Inc., Platte Valley Farm Supply Co., 1160 Woodstock Dr., Estes Park, CO (KBDI-TV Ch. 12 Broomfield)—100-w.
- Estes Park (SW residential area)—K10IE**, Translator TV Inc., Platte Valley Farm Supply Co., 1160 Woodstock Dr., Estes Park, CO (KWGN-TV Ch. 2 Denver)—1-w.
- Estes Park (SW residential area)—K12IV**, Translator TV Inc., Platte Valley Farm Supply Co., 1160 Woodstock Dr., Estes Park, CO (KCNC-TV Ch. 4 Denver)—10-w.
- Estes Park (SW residential area)—K13PW**, Translator TV Inc., Platte Valley Farm Supply Co., 1160 Woodstock Dr., Estes Park, CO (KRMA-TV Ch. 6 Denver)—1-w.
- Estes Park (W)—See K51AB**, The Cliffs.
- Estes Park (W)—See K53AC**, The Cliffs.
- Estes Park (W)—See K55AU**, The Cliffs.
- Estes Park (W)—See K69AT**, The Cliffs.
- Estes Park Estates (unincorporated) & Pinewood Springs—K03EO**, Pinewood Translator & Video (KMGH-TV Ch. 7 Denver)—1-w.
- Estes Park Estates (unincorporated) & Pinewood Springs—K08IV**, Pinewood Translator & Video (KCNC-TV Ch. 4 Denver)—1-w.
- Estes Park Estates (unincorporated) & Pinewood Springs—K11NO**, Pinewood Translator & Video (KWGN-TV Ch. 2 Denver)—1-w.
- Estes Park Estates (unincorporated) & Pinewood Springs—K13OI**, Pinewood Translator & Video (KUSA-TV Ch. 9 Denver)—1-w.
- Fall River residential & motel area NW of Estes Park—K03DL**, Translator TV Inc., Platte Valley Farm Supply Co., 1160 Woodstock Dr., Estes Park, CO (KWGN-TV Ch. 2 Denver)—1-w.
- Fall River residential & motel area NW of Estes Park—K08HL**, Translator TV Inc., Platte Valley Farm Supply Co., 1160 Woodstock Dr., Estes Park, CO (KCNC-TV Ch. 4 Denver)—1-w.
- Flagler & Selbert—K63AJ**, Kit Carson County, Board of County Commissioners, County Courthouse, Burlington, CO (KCNC-TV Ch. 4 Denver)—100-w.
- Flagler & Selbert—K65AO**, Kit Carson County, Board of County Commissioners, County Courthouse, Burlington, CO (KRMA-TV Ch. 6 Denver)—100-w.
- Flagler & Selbert—K67AQ**, Kit Carson County, Board of County Commissioners, County Courthouse, Burlington, CO (KMGH-TV Ch. 7 Denver)—100-w.
- Flagler & Selbert—K69AX**, Kit Carson County, Board of County Commissioners, County Courthouse, Burlington, CO (KUSA-TV Ch. 9 Denver)—100-w.
- Fleming, Sterling & rural Logan County—K23AB**, Board of Logan County Commissioners, High Plains Radio, 2999 County Rd. AA, Sugar City, CO (KWGN-TV Ch. 2 Denver)—100-w.
- Fleming, Sterling & rural Logan County—K25AF**, Board of Logan County Commissioners, High Plains Radio, 2999 County Rd. AA, Sugar City, CO (KCNC-TV Ch. 4 Denver)—100-w.
- Fleming, Sterling & rural Logan County—K27AG**, Board of Logan County Commissioners, High Plains Radio, 2999 County Rd. AA, Sugar City, CO (KUSA-TV Ch. 9 Denver)—100-w.
- Fleming, Sterling & rural Logan County—K29AC**, Board of Logan County Commissioners, High Plains Radio, 2999 County Rd. AA, Sugar City, CO (KRMA-TV Ch. 6 Denver)—100-w.
- Fleurissant—See K62BU**, Lake George.
- Fleurissant & Lake George—K11MT**, Lake George Volunteer Fire Dept., Lake George, CO (KMGH-TV Ch. 7 Denver)—1-w.
- Fleurissant, Lake George & Tarryall Canyon—K03FP**, Lake George Volunteer Fire Dept., Lake George, CO (KUSA-TV Ch. 9 Denver)—1-w.
- Fleurissant, Lake George & Tarryall Canyon—K13EO**, Lake George Volunteer Fire Dept., Lake George, CO (KOAA-TV Ch. 5 Pueblo Colorado Springs; KCNC-TV Ch. 4 Denver)—1-w.
- Four Mile Creek & Silt rural areas—K47AC**, Garfield County, Box 640, Glenwood Springs, CO 81601 (KWGN-TV Ch. 2 Denver)—100-w. Requests CP to add Missouri Heights to principal community.
- Four Mile Creek & Silt rural areas—K49AH**, Garfield County, Box 640, Glenwood Springs, CO 81601 (KRMA-TV Ch. 6 Denver)—100-w.
- \* Fraser—K27CB**, Fraser Valley Metropolitan Recreation Dist., Box 3348, Winter Park, CO 80482 (KMGH-TV Ch. 7 Denver)—10-w.
- \* Fraser—K33BV**, Fraser Valley Metropolitan Recreation Dist., Box 3348, Winter Park, CO 80482 (KCNC-TV Ch. 4 Denver)—10-w.
- \* Fraser—K36BR**, Fraser Valley Metropolitan Recreation Dist., Box 3348, Winter Park, CO 80482 (KWGN-TV Ch. 2 Denver)—10-w.
- \* Fraser—K39BT**, Fraser Valley Metropolitan Recreation Dist., Box 3348, Winter Park, CO 80482 (KUSA-TV Ch. 9 Denver)—10-w.
- Fruita—See K65CE**, Grand Junction.
- Fruita—See K67CJ**, Grand Junction.
- Fruita—See K69CZ**, Grand Junction.
- Fruitdale—See K62AZ**, Clifton.
- Frying Pan—See K56AD**, Crystal.
- Frying Pan—See K58AA**, Crystal.
- Frying Pan—See K60AH**, Carbondale.
- Frying Pan—See K62BO**, Carbondale.
- Gateway & Lake Fork area—K02IK**, Hinsdale County Chamber of Commerce Inc., Box 173, Lake City, CO (KUSA-TV Ch. 9 Denver)—1-w.
- \* Gateway—K04KG**, Mesa County, Box 897, Grand Junction, CO (KWGN-TV Ch. 2 Denver)—5-w.
- \* Gateway—K06KK**, Mesa County, Box 897, Grand Junction, CO (KRMA-TV Ch. 6 Denver)—5-w.
- \* Gateway—K07QN**, Mesa County, Box 897, Grand Junction, CO (KWGN-TV Ch. 2 Denver)—5-w.
- Gateway—K09MR**, W. Russell Withers Jr., Box 789, Grand Junction, CO 81502 (KREY-TV Ch. 10 Montrose)—1-w.
- \* Gateway—K11PX**, Mesa County, Box 897, Grand Junction, CO (KRMA-TV Ch. 6 Denver)—5-w.
- Gateway—K13AM**, Gateway TV Assn., Gateway, CO (KUTV Ch. 2 Salt Lake City, UT)—1-w.
- Gilman & Mintum—K02BL**, Battle Mountain TV Assn., Box 96, Mintum, CO (KMGH-TV Ch. 7 Denver)—1-w.
- Gilman & Mintum—K04BG**, Battle Mountain TV Assn., Box 96, Mintum, CO (KGWN-TV Ch. 5 Cheyenne, WY)—1-w.
- Gilman & Mintum—K06BM**, Battle Mountain TV Assn., Box 96, Mintum, CO (KCNC-TV Ch. 4 Denver)—1-w.
- Glen Haven—K03EM**, Translator TV Inc., Platte Valley Farm Supply Co., 1160 Woodstock Dr., Estes Park, CO (KWGN-TV Ch. 2 Denver)—1-w.
- Glen Haven—K08IS**, Translator TV Inc., Platte Valley Farm Supply Co., 1160 Woodstock Dr., Estes Park, CO (KCNC-TV Ch. 4 Denver)—1-w.
- Glen Haven (unincorporated village of)—K10JY**, Translator TV Inc., Platte Valley Farm Supply Co., 1160 Woodstock Dr., Estes Park, CO (KMGH-TV Ch. 7 Denver)—1-w.
- Glen Haven (unincorporated village of)—K12KP**, Translator TV Inc., Platte Valley Farm Supply Co., 1160 Woodstock Dr., Estes Park, CO (KUSA-TV Ch. 9 Denver)—1-w.
- Glen Haven (unincorporated village of)—K13ON**, Translator TV Inc., Platte Valley Farm Supply Co., 1160 Woodstock Dr., Estes Park, CO (KRMA-TV Ch. 6 Denver)—1-w.
- Glenwood (rural area) & No Name Creek—K06LX**, Garfield County, Box 640, Glenwood Springs, CO 81601 (KRMA-TV Ch. 6 Denver)—10-w.
- Glenwood Springs—K05HE**, Garfield County, Box 640, Glenwood Springs, CO 81601 (KWGN-TV Ch. 2 Denver)—10-w.
- Glenwood Springs—K09DC**, Garfield County, Box 640, Glenwood Springs, CO 81601 (KUSA-TV Ch. 9 Denver)—10-w.
- Glenwood Springs—See K13AO**, New Castle.
- Glenwood Springs—K65CK**, Pikes Peak Bcstg. Co., 399 S. Eighth St., Colorado Springs, CO 80906 (KUTV Ch. 2 Salt Lake City, UT)—100-w.
- Glenwood Springs & rural area—K07GD**, W. Russell Withers Jr., Box 789, Grand Junction, CO 81502 (KREG-TV Ch. 3 Glenwood Springs)—10-w.
- Glenwood Springs & rural areas SE—K11DI**, Garfield County, Box 640, Glenwood Springs, CO 81601 (KCNC-TV Ch. 4 Denver)—1-w.
- Goeder—See K08EK**, Artesia.
- Goeder—See K10DY**, Artesia.
- Goeder—See K12EE**, Artesia.
- Goeder & Staley—K05CM**, Rio Blanco County TV Assn., Box 1047, Meeker, CO 81641 (KSL-TV Ch. 5 Salt Lake City, UT)—1-w.
- Goeder & Staley—K11PI**, Rio Blanco County TV Assn., Box 1047, Meeker, CO 81641 (KUTV Ch. 2 Salt Lake City, UT)—1-w.
- Goeder & Staley—K13QT**, Rio Blanco County TV Assn., Box 1047, Meeker, CO 81641 (KTVX Ch. 4 Salt Lake City, UT)—1-w.
- Goeder (rural area) & Staley—K07QE**, Rio Blanco County TV Assn., Box 1047, Meeker, CO 81641 (KRMA-TV Ch. 6 Denver)—1-w.
- Goeder (rural area) & Staley—K09PE**, Rio Blanco County TV Assn., Box 1047, Meeker, CO 81641 (KREX-TV Ch. 5 Grand Junction)—1-w.
- Gore Pass—See K03CF**, Blue River Valley.
- Gore Pass—K13JZ**, Yampa Valley TV Assn., Box 764, Steamboat Springs, CO (KMGH-TV Ch. 7 Denver)—10-w.
- Gore Pass—See K56AT**, Blue River Valley.
- Granada—K07LP**, Granada TV Assn., 102 N. Main, Granada, CO (KSNG Ch. 11 Garden City, KS)—1-w.
- Grand Junction, Palisade, Fruita, Mack & Loma—K65CE**, Mesa County, Box 897, Grand Junction, CO (KWGN-TV Ch. 2 Denver)—100-w.
- Grand Junction, Palisade, Fruita, Mack & Loma—K67CJ**, Mesa County, Box 897, Grand Junction, CO (KRMA-TV Ch. 6 Denver)—100-w.
- \* Grand Junction, Palisade, Fruita, Mack & Loma—K69CZ**, Mesa County, Box 897, Grand Junction, CO (KCNC-TV Ch. 4 Denver)—100-w.
- Grand Junction, Red Lands, Collbran, De Beque & Skyway—K39AF**, Mesa County, Box 897, Grand Junction, CO (KWGN-TV Ch. 2 Denver)—100-w.
- Grand Junction, Red Lands, Collbran, De Beque & Skyway—K41AE**, Mesa County, Box 897, Grand Junction, CO (KRMA-TV Ch. 6 Denver)—100-w.
- Grand Junction, Red Lands, Collbran, De Beque & Skyway—K43AB**, Mesa County, Box 897, Grand Junction, CO (KCNC-TV Ch. 4 Denver)—100-w.
- Grand Lake—K08GW**, Town of Grand Lake, Grand Lake, CO (KWGN-TV Ch. 5 Cheyenne, WY)—1-w.



- Grand Lake**—K11ET, Town of Grand Lake, Grand Lake, CO (KWGN-TV Ch. 2 Denver)—10-w.
- Grand Lake**—K13EL, Town of Grand Lake, Grand Lake, CO (KCNC-TV Ch. 4 Denver)—10-w.
- Grand Valley**—K02HW, W. Russell Withers Jr., Box 789, Grand Junction, CO 81502 (KREX-TV Ch. 5 Grand Junction)—10-w.
- Grand Valley**—K11PR, Garfield County, Box 640, Glenwood Springs, CO 81601 (KWGN-TV Ch. 2 Denver)—5-w.
- Grand Valley**—K13QZ, Garfield County, Box 640, Glenwood Springs, CO 81601 (KRMA-TV Ch. 6 Denver)—10-w.
- Grand Valley & Morrisiana Mesa**—K04GQ, Garfield County, Box 640, Glenwood Springs, CO 81601 (KCNC-TV Ch. 4 Denver)—1-w.
- Grand Valley & Morrisiana Mesa**—K07JM, Garfield County, Box 640, Glenwood Springs, CO 81601 (KUSA-TV Ch. 9 Denver)—10-w.
- Grass Valley**—See K04GM, Divide Creek.
- Grass Valley**—See K06GW, Divide Creek.
- Green Mountain Reservoir, Parshall & Troublesome**—K11HV, Green Mountain TV Assn. Inc., Kremmling, CO (KCNC-TV Ch. 4 Denver)—5-w.
- Gunnison**—K02IZ, Gunnison County Metro Recreation District, Box 1382, Gunnison, CO 81230 (KWGN-TV Ch. 2 Denver)—10-w.
- Gunnison**—K04DH, Gunnison County Metro Recreation District, Box 1382, Gunnison, CO 81230 (KUSA-TV Ch. 9 Denver)—1-w.
- Gunnison**—K06HN, Gunnison County Metro Recreation District, Box 1382, Gunnison, CO 81230 (KTSC Ch. 8 Pueblo-Colorado Springs)—1-w.
- Gunnison**—K09TH, Gunnison County Metro Recreation District, Box 1382, Gunnison, CO 81230 (KWGN-TV Ch. 2 Denver)—10-w.
- Gunnison**—See K58BF, Waunita.
- Gunnison & Gunnison Valley rural area**—K07BE, Gunnison County Metro Recreation District, Box 1382, Gunnison, CO 81230 (KOAA-TV Ch. 5 Pueblo-Colorado Springs)—1-w.
- Gunnison & Gunnison Valley rural area**—K11AT, Gunnison County Metro Recreation District, Box 1382, Gunnison, CO 81230 (KREX-TV Ch. 5 Grand Junction)—10-w.
- Gunnison Valley**—See K07BE, Gunnison.
- Gunnison Valley**—See K11AT, Gunnison.
- Gypsum**—See K07DB, Eagle.
- Gypsum**—See K10DG, Eagle.
- Gypsum**—See K13DE, Eagle.
- Gypsum**—See K81BH, Dotsero.
- Gypsum Valley**—See K81BH, Dotsero.
- Hamilton**—K09GO, Moffat County, 561 Russell St., Craig, CO (KCNC-TV Ch. 4 Denver)—1-w.
- Hartsel**—See K62BU, Lake George.
- Hartsel**—See K64AQ, Antero Junction.
- Hartsel**—K66AW, Gunnison County Metro Recreation District, Box 1382, Gunnison, CO 81230 (KWGN-TV Ch. 2 Denver)—100-w.
- Hartsel**—K68AR, Chaffee County TV Translator Assn., Box 325, Salida, CO (KCNC-TV Ch. 4 Denver)—100-w.
- Hartsel**—K70FL, Chaffee County TV Translator Assn., Box 325, Salida, CO (KMGH-TV Ch. 7 Denver)—100-w.
- Haxtun**—K49AF, Region 1 Translator Assn., 720 W. Fourth, Julesburg, CO 80737 (KWGN-TV Ch. 2 Denver)—100-w.
- Haxtun**—K51AI, Region 1 Translator Assn., 720 W. Fourth, Julesburg, CO 80737 (KCNC-TV Ch. 4 Denver)—100-w.
- Haxtun**—K53AJ, Region 1 Translator Assn., 720 W. Fourth, Julesburg, CO 80737 (KRMA-TV Ch. 6 Denver)—100-w.
- Haxtun**—K55CD, Region 1 Translator Assn., 720 W. Fourth, Julesburg, CO 80737 (KUSA-TV Ch. 9 Denver)—100-w.
- Hayden**—K03EW, Yampa Valley TV Assn., Box 764, Steamboat Springs, CO (KCNC-TV Ch. 4 Denver)—10-w.
- Hayden**—K06CE, Yampa Valley TV Assn., Box 764, Steamboat Springs, CO (KCNC-TV Ch. 4 Denver)—10-w.
- Hayden**—K09NX, Yampa Valley TV Assn., Box 764, Steamboat Springs, CO (KUSA-TV Ch. 9 Denver)—10-w.
- Hermosa**—See K68AZ, Durango.
- Hlawatha & rural area**—K11FR, Moffat County, 561 Russell St., Craig, CO (KCNC-TV Ch. 4 Denver)—1-w.
- Hoehne**—K03DO, Sunflower Valley TV Assn., Box 191, Rte. 2, Trinidad, CO (KRDO-TV Ch. 13 Colorado Springs-Pueblo)—1-w.
- Hoehne**—K07HK, Sunflower Valley TV Assn., Box 191, Rte. 2, Trinidad, CO (KKTv Ch. 11 Colorado Springs-Pueblo)—1-w.
- Hoehne**—K09HU, Sunflower Valley TV Assn., Box 191, Rte. 2, Trinidad, CO (KOAA-TV Ch. 5 Pueblo-Colorado Springs)—1-w.
- Hoehne**—See K69CX, Trinidad.
- Holly**—K02HA, Holly TV Inc., 211 S. Main (KTVC Ch. 6 Ensign, KS)—1-w.
- Holly**—K04HA, Holly TV Inc., 211 S. Main (KUPK-TV Ch. 13 Garden City, KS)—1-w.
- Holly**—K08BU, Holly TV Inc., 211 S. Main (KSNG Ch. 11 Garden City, KS)—1-w.
- \* Holyoke**—K61EC, Region 1 Translator Assn., 720 W. Fourth, Julesburg, CO 80737 (KMGH-TV Ch. 7 Denver)—100-w.
- Holyoke**—K63BL, Region 1 Translator Assn., 720 W. Fourth, Julesburg, CO 80737 (KWGN-TV Ch. 2 Denver)—100-w.
- Holyoke**—K65BO, Region 1 Translator Assn., 720 W. Fourth, Julesburg, CO 80737 (KCNC-TV Ch. 4 Denver)—100-w.
- Holyoke**—K67BU, Region 1 Translator Assn., 720 W. Fourth, Julesburg, CO 80737 (KRMA-TV Ch. 6 Denver)—100-w.
- Holyoke**—K69CD, Region 1 Translator Assn., 720 W. Fourth, Julesburg, CO 80737 (KUSA-TV Ch. 9 Denver)—100-w.
- Hot Springs**—See K55BI, Waunita.
- Hot Springs**—See K58BF, Waunita.
- Hot Springs**—See K75CV, Waunita.
- Hot Sulphur Springs**—K11BB, Hot Sulphur Springs TV Users Assn., Hot Sulphur Springs, CO (KCNC-TV Ch. 4 Denver)—1-w.
- Hotchkiss**—See K13ML, Crawford.
- Hotchkiss & Paonia**—K09QA, Grand Mesa Television, Box 70, Naturita, CO 81422 (KUSA-TV Ch. 9 Denver)—10-w.
- Howard**—K04IC, Pleasant Valley TV Club, Box 338, Star Rte., Howard, CO 81233 (KRDO-TV Ch. 13 Colorado Springs-Pueblo)—1-w.
- Howard**—K07BU, Pleasant Valley TV Club, Box 338, Star Rte., Howard, CO 81233 (KOAA-TV Ch. 5 Pueblo-Colorado Springs)—1-w.
- \* Howard**—K61CK, Fremont School District No. 3 (KTSC Ch. 8 Pueblo-Colorado Springs)—1-w.
- Hugo**—K03CJ, City of Hugo, 522 4th Ave., Hugo, CO (KOAA-TV Ch. 5 Pueblo-Colorado Springs)—1-w.
- Hugo**—K07GP, City of Hugo, 522 4th Ave., Hugo, CO (KKTv Ch. 11 Colorado Springs-Pueblo)—1-w.
- Hugo**—K09GT, City of Hugo, 522 4th Ave., Hugo, CO (KRDO-TV Ch. 13 Colorado Springs-Pueblo)—1-w.
- \* Hugo & rural area**—K49AK, Lincoln County, Marie Brockway, County Clerk, Hugo, CO (KRMA-TV Ch. 6 Denver)—100-w.
- Idalia & South Yuma County rural areas**—K46AD, Region 1 Translator Assn., 720 W. Fourth, Julesburg, CO 80737 (KWGN-TV Ch. 2 Denver)—100-w.
- Idalia & South Yuma County rural areas**—K48AJ, Region 1 Translator Assn., 720 W. Fourth, Julesburg, CO 80737 (KCNC-TV Ch. 4 Denver)—100-w.
- Idalia & South Yuma County rural areas**—K50AF, Region 1 Translator Assn., 720 W. Fourth, Julesburg, CO 80737 (KRMA-TV Ch. 6 Denver)—100-w.
- Idalia & South Yuma County rural areas**—K52AI, Region 1 Translator Assn., 720 W. Fourth, Julesburg, CO 80737 (KUSA-TV Ch. 9 Denver)—100-w.
- Idalia & South Yuma County rural areas**—K54AL, Region 1 Translator Assn., 720 W. Fourth, Julesburg, CO 80737 (KTVC Ch. 3 Sterling)—100-w.
- Ignacio**—See K61BO, Bayfield.
- Ignacio**—See K63BN, Bayfield.
- Ignacio**—See K65CI, Bayfield.
- Ignacio**—See K67CM, Bayfield.
- J. D. Weiland Ranch, Love Ranch (rural vicinity ESE), S. Bertheson Ranch & rural vicinities W & S**—K11IF, Rio Blanco County TV Assn., Box 1047, Meeker, CO 81641 (KSL-TV Ch. 5 Salt Lake City, UT)—1-w.
- Jack's Cabin**—K02GH, Gunnison County Metro Recreation District, Box 1382, Gunnison, CO 81230 (KREX-TV Ch. 5 Grand Junction)—1-w.
- Jack's Cabin**—K05EJ, Gunnison County Metro Recreation District, Box 1382, Gunnison, CO 81230 (KOAA-TV Ch. 5 Pueblo-Colorado Springs)—1-w.
- Jack's Cabin**—K09SJ, Gunnison County Metro Recreation District, Box 1382, Gunnison, CO 81230 (KUSA-TV Ch. 9 Denver)—1-w.
- Jack's Cabin**—K67CQ, Gunnison County Metro Recreation District, Box 1382, Gunnison, CO 81230 (KREX-TV Ch. 5 Grand Junction)—20-w.
- Jack's Cabin area**—K69BU, Gunnison County Metro Recreation District, Box 1382, Gunnison, CO 81230 (KTSC Ch. 8 Pueblo-Colorado Springs)—20-w.
- Jacks Cabin & adjacent area**—K65CR, Gunnison County Metro Recreation District, Box 1382, Gunnison, CO 81230 (KWGN-TV Ch. 2 Denver)—20-w.
- Jacks Cabin area**—K08HC, Gunnison County Metro Recreation District, Box 1382, Gunnison, CO 81230 (KUSA-TV Ch. 9 Denver)—10-w.
- Jackson County**—See K10FB, Coalmont.
- \* Jackson County (rural SW)**—K03FT, Jackson County, 396 Lavefer St., Walden, CO 80480 (KMGH-TV Ch. 7 Denver)—1-w.
- \* Jackson County (rural SW)**—K11PZ, Jackson County, 396 Lavefer St., Walden, CO 80480 (KUSA-TV Ch. 9 Denver)—1-w.
- Jackson County (rural SW)**—K13RB, Jackson County, 396 Lavefer St., Walden, CO 80480 (KCNC-TV Ch. 4 Denver)—1-w.
- Jackson County (rural SW)**—K69CW, Jackson County, 396 Lavefer St., Walden, CO 80480 (KRMA-TV Ch. 6 Denver)—1-w.
- \* Jackson County SW**—K20BX, Jackson County, 396 Lavefer St., Walden, CO 80480 (KMGH-TV Ch. 7 Denver)—1-w.
- Julesburg**—K31AB, Region 1 Translator Assn., 720 W. Fourth, Julesburg, CO 80737 (KWGN-TV Ch. 2 Denver)—100-w.
- Julesburg**—K35AB, Region 1 Translator Assn., 720 W. Fourth, Julesburg, CO 80737 (KCNC-TV Ch. 4 Denver)—100-w.
- Julesburg**—K39AC, Region 1 Translator Assn., 720 W. Fourth, Julesburg, CO 80737 (KRMA-TV Ch. 6 Denver)—100-w.
- Julesburg**—K41AB, Region 1 Translator Assn., 720 W. Fourth, Julesburg, CO 80737 (KUSA-TV Ch. 9 Denver)—100-w.
- \* Julesburg**—K43BY, Region 1 Translator Assn., 720 W. Fourth, Julesburg, CO 80737 (KMGH-TV Ch. 7 Denver)—100-w.
- Julesburg, Ovid & Sedgwick, CO & Big Springs & Chappell, NE**—K07HH, Town of Julesburg, Town Clerk, Julesburg, CO (KWNW-TV Ch. 6 Hayes Center, NE)—10-w.
- Julesburg, Ovid & Sedgwick, CO & Big Springs & Chappell, NE**—K12FI, Town of Julesburg, Town Clerk, Julesburg, CO (KNOP-TV Ch. 2 North Platte, NE)—10-w.
- La Jara**—See K55CL, Alamosa.
- La Jara**—See K57CB, Romeo.
- La Jara**—See K59BG, Alamosa.
- La Jara**—See K61AZ, Alamosa.

## Translators—Colorado

- La Jara**—See K63AN, Alamosa.
- La Jara**—See K65AS, Alamosa.
- La Jara**—See K67AK, Alamosa.
- La Veta**—K03FR, U. of Southern Colorado, 2200 Bonforte Blvd., Pueblo, CO 81001 (KTSC Ch. 8 Pueblo-Colorado Springs)—1-w.
- La Veta & rural area**—K07EL, La Veta TV Assn., Box 65, La Veta, CO (KKTV Ch. 11 Colorado Springs-Pueblo)—1-w.
- La Veta & rural area**—K09EM, La Veta TV Assn., Box 65, La Veta, CO (KRDO-TV Ch. 13 Colorado Springs-Pueblo)—1-w.
- Lake City**—K08GV, Hinsdale County Chamber of Commerce Inc., Box 173, Lake City, CO (KOA-TV Ch. 5 Pueblo-Colorado Springs)—1-w.
- Lake City**—K10EA, Hinsdale County Chamber of Commerce Inc., Box 173, Lake City, CO (KREX-TV Ch. 5 Grand Junction)—1-w.
- Lake City & rural area**—K12KV, Hinsdale County Chamber of Commerce Inc., Box 173, Lake City, CO (KUSA-TV Ch. 9 Denver)—1-w.
- Lake City South Summer Home & Resort area**—K04HG, Hinsdale County Chamber of Commerce Inc., Box 173, Lake City, CO (KOA-TV Ch. 5 Pueblo-Colorado Springs)—1-w.
- Lake Fork**—See K02IK, Gateview.
- Lake George**—See K03FP, Florissant.
- Lake George**—See K11MT, Florissant.
- Lake George**—See K13EO, Florissant.
- Lake George, Florissant, Hartsel, Park County & Teller County**—K62BU, Five County Public Telecommunications Project, Box 143, Lake George, CO 80827 (KRMA-TV Ch. 6 Denver)—100-w.
- Lamar**—K03BA, City of Lamar, Box 270, 103 N. Second, Lamar, CO 81052 (KKTV Ch. 11 Colorado Springs-Pueblo)—1-w.
- Lamar**—K07DH, City of Lamar, Box 270, 103 N. Second, Lamar, CO 81052 (KRDO-TV Ch. 13 Colorado Springs-Pueblo)—1-w.
- Lamar**—K09DH, City of Lamar, Box 270, 103 N. Second, Lamar, CO 81052 (KOA-TV Ch. 5 Pueblo-Colorado Springs)—1-w.
- Lamar & rural area**—K53AA, Prowers County, County Bldg., Lamar, CO (KOA-TV Ch. 5 Pueblo-Colorado Springs)—100-w.
- Lamar & rural area**—K55AK, Prowers County, County Bldg., Lamar, CO (KKTV Ch. 11 Colorado Springs-Pueblo)—100-w.
- Lamar & rural area**—K57AG, Prowers County, County Bldg., Lamar, CO (KRDO-TV Ch. 13 Colorado Springs-Pueblo)—100-w.
- Lamar & rural area**—K59AH, Prowers County, County Bldg., Lamar, CO (KTSC Ch. 8 Pueblo-Colorado Springs)—100-w.
- Las Animas & rural area**—K63AF, Bent County, County Courthouse, Las Animas, CO (KOA-TV Ch. 5 Pueblo-Colorado Springs)—100-w.
- Las Animas & rural area**—K65AJ, Bent County, County Courthouse, Las Animas, CO (KKTV Ch. 11 Colorado Springs-Pueblo)—100-w.
- Las Animas & rural area**—K67AH, Bent County, County Courthouse, Las Animas, CO (KRDO-TV Ch. 13 Colorado Springs-Pueblo)—100-w.
- Las Animas & rural area**—K69AN, Bent County, County Courthouse, Las Animas, CO (KTSC Ch. 8 Pueblo-Colorado Springs)—100-w.
- Lazear**—See K09NS, Clearfork.
- Lazear, Crawford & Clearfork area**—K03FV, Grand Mesa Television, Box 70, Naturita, CO 81422 (KOA-TV Ch. 5 Pueblo-Colorado Springs)—1-w.
- Leadville**—K03CD, Lake County TV-FM Inc., Box 44 (KRMA-TV Ch. 6 Denver)—10-w.
- Leadville**—K05CK, Lake County TV-FM Inc., Box 44 (KWGN-TV Ch. 2 Denver)—10-w.
- Leadville**—K08ER, Lake County TV-FM Inc., Box 44 (KCNC-TV Ch. 4 Denver)—10-w.
- Leadville**—K11GM, Lake County TV-FM Inc., Box 44 (KMGH-TV Ch. 7 Denver)—10-w.
- Leadville**—K13GI, Lake County TV-FM Inc., Box 44 (KUSA-TV Ch. 9 Denver)—10-w.
- ★ **Leadville**—K28AF, W. Russell Withers Jr., Box 789, Grand Junction, CO 81502—1-w. (temporarily dark).
- Leadville**—See K81BI, Buena Vista.
- Little Cimarron**—See K06AM, Arrowhead Subdivision.
- Little Cimarron Creek rural area**—K44CA, W. Russell Withers Jr., Box 789, Grand Junction, CO 81502 (KREX-TV Ch. 5 Grand Junction)—20-w.
- Logan County**—See K15AB, Peetz.
- Logan County**—See K17AB, Peetz.
- Logan County**—See K19AB, Peetz.
- Logan County**—See K21AD, Peetz.
- Logan County (rural)**—See K23AB, Fleming.
- Logan County (rural)**—See K25AF, Fleming.
- Logan County (rural)**—See K27AG, Fleming.
- Logan County (rural)**—See K29AC, Fleming.
- Loma**—See K65CE, Grand Junction.
- Loma**—See K67CJ, Grand Junction.
- Loma**—See K69CZ, Grand Junction.
- Love Ranch**—See K11IF, J. O. Weiland Ranch.
- Lower & Upper Frying Pan River area**—K03AJ, Frying Pan TV Assn., Basalt, CO (KREX-TV Ch. 5 Grand Junction)—1-w.
- Lower & Upper Frying Pan River area**—K11LM, Roaring Fork TV Assn. Inc., 506 E. Main St., Aspen, CO 81611 (KUSA-TV Ch. 9 Denver)—1-w.
- Lower Gypsum Creek**—See K65AK, East Cottonwood Pass.
- Lower Piceance Creek**—K10MM, Rio Blanco County TV Assn., Box 1047, Meeker, CO 81641 (KMGH-TV Ch. 7 Denver)—1-w.
- Lower Quartz Creek**—See K61DC, Parlin.
- Lower Quartz Creek**—See K63CX, Parlin.
- Lower Snake River, CO & Baggs, WY**—K08BM, Moffat County, 561 Russell St., Craig, CO (KCNC-TV Ch. 4 Denver)—1-w.
- Mack**—See K65CE, Grand Junction.
- Mack**—See K67CJ, Grand Junction.
- Mack**—See K69CZ, Grand Junction.
- Manassa**—See K55CL, Alamosa.
- Manassa**—See K57CB, Romeo.
- Manassa**—See K59BG, Alamosa.
- Manassa**—See K61AZ, Alamosa.
- Manassa**—See K63AN, Alamosa.
- Manassa**—See K65AS, Alamosa.
- Manassa**—See K67AK, Alamosa.
- Mancoes**—See K11LP, Cortez.
- Mancoes**—See K69CB, Cortez.
- Mancoes & rural area**—K66AT, W. Russell Withers Jr., Box 789, Grand Junction, CO 81502 (KGSW Ch. 14 Albuquerque, NM)—20-w.
- Manitou Springs**—K03AO, City of Manitou Springs, 606 Manitou Ave., Manitou Springs, CO (KKTV Ch. 11 Colorado Springs-Pueblo)—1-w.
- Manitou Springs**—K06BI, City of Manitou Springs, 606 Manitou Ave., Manitou Springs, CO (KRDO-TV Ch. 13 Colorado Springs-Pueblo)—1-w.
- Manitou Springs**—K07PA, U. of Southern Colorado, 2200 Bonforte Blvd., Pueblo, CO 81001 (KTSC Ch. 8 Pueblo-Colorado Springs)—10-w.
- Manitou Springs**—K09LH, City of Manitou Springs, 606 Manitou Ave., Manitou Springs, CO (KOA-TV Ch. 5 Pueblo-Colorado Springs)—1-w.
- Martine Creek rural area**—K50AS, Rio Blanco County TV Assn., Box 1047, Meeker, CO 81641 (KUSA-TV Ch. 9 Denver)—20-w.
- Martine Creek rural area**—K59BK, Rio Blanco County TV Assn., Box 1047, Meeker, CO 81641 (KCNC-TV Ch. 4 Denver)—20-w.
- Martine Creek rural area**—K61BP, Rio Blanco County TV Assn., Box 1047, Meeker, CO 81641 (KRMA-TV Ch. 6 Denver)—20-w.
- ★ **Martine Creek rural area**—K67EF, Rio Blanco County TV Assn., Box 1047, Meeker, CO 81641 (KMGH-TV Ch. 7 Denver)—10-w.
- Masonic Park (rural) & South Fork**—K02EX, South Fork TV Assn., Rte. 0057 Paulte Trail, Del Norte, CO (KOAT-TV Ch. 7 Albuquerque, NM)—1-w.
- Masonic Park rural area**—K07FI, Creede TV Assn., Masonic Park, CO (KGGM-TV Ch. 13 Albuquerque, NM)—1-w.
- Masonic Park rural area**—K09BD, Creede TV Assn., Masonic Park, CO (KOA-TV Ch. 5 Pueblo-Colorado Springs)—1-w.
- Maybell**—K08EC, Moffat County, 561 Russell St., Craig, CO (KCNC-TV Ch. 4 Denver)—1-w.
- Maybell & rural area**—K10EW, Moffat County, 561 Russell St., Craig, CO (KMGH-TV Ch. 7 Denver)—1-w.
- McCoy**—See K02FX, Bond.
- McCoy**—See K13DK, Bond.
- ★ **Meeker**—K29CG, Rio Blanco County TV Assn., Box 1047, Meeker, CO 81641 (KWGN-TV Ch. 2 Denver)—100-w.
- ★ **Meeker**—K30CK, Rio Blanco County TV Assn., Box 1047, Meeker, CO 81641 (KWGN-TV Ch. 2 Denver)—100-w.
- ★ **Meeker**—K46AL, Pikes Peak Bcstg. Co., 399 S. Eighth St., Colorado Springs, CO 80906 (KRMA-TV Ch. 6 Denver)—1-w. Note: Licensed as LPTV.
- ★ **Meeker**—K48CL, Rio Blanco County TV Assn., Box 1047, Meeker, CO 81641 (KUSA-TV Ch. 9 Denver)—100-w.
- Meeker**—K64BH, Rio Blanco County TV Assn., Box 1047, Meeker, CO 81641 (KRMA-TV Ch. 6 Denver)—100-w.
- Meeker & rural area**—K12LT, Rio Blanco County TV Assn., Box 1047, Meeker, CO 81641 (KMGH-TV Ch. 7 Denver)—10-w.
- Meeker & surrounding rural area**—K06JJ, Rio Blanco County TV Assn., Box 1047, Meeker, CO 81641 (KUSA-TV Ch. 9 Denver)—10-w.
- Meeker & surrounding rural area**—K09FE, Rio Blanco County TV Assn., Box 1047, Meeker, CO 81641 (KCNC-TV Ch. 4 Denver)—10-w.
- Meeker, Rangely & White River area**—K60AC, Rio Blanco County TV Assn., Box 1047, Meeker, CO 81641 (KCNC-TV Ch. 4 Denver)—100-w.
- Meeker, Rangely & White River area**—K62AB, Rio Blanco County TV Assn., Box 1047, Meeker, CO 81641 (KMGH-TV Ch. 7 Denver)—100-w.
- Meeker, White River rural area & Wilson Creek**—K50AE, Rio Blanco County TV Assn., Box 1047, Meeker, CO 81641 (KRMA-TV Ch. 6 Denver)—100-w.
- Meeker, White River rural area & Wilson Creek**—K66AX, Rio Blanco County TV Assn., Box 1047, Meeker, CO 81641 (KUSA-TV Ch. 9 Denver)—100-w.
- Mesa**—K10BT, Plateau Valley TV Assn. Inc., Box 108, Colbran, CO (KREX-TV Ch. 5 Grand Junction)—1-w.
- Mintum**—See K02BL, Gilman.
- Mintum**—See K04BG, Gilman.
- Mintum**—See K06BM, Gilman.
- Missouri Heights**—See K13AO, New Castle.
- Montezuma County rural area**—K03CC, Montezuma-Dolores County Metropolitan Recreation District, Box 158, Cortez, CO 81321 (KGGM-TV Ch. 13 Albuquerque, NM)—10-w.
- Montezuma County rural area**—K77CK, Montezuma-Dolores County Metropolitan Recreation District, Box 158, Cortez, CO 81321 (KNME-TV Ch. 5 Albuquerque, NM)—20-w.
- Montrose**—K04FW, Storm King TV Assn., Box 211 (KUSA-TV Ch. 9 Denver)—10-w.
- Montrose**—K07IU, Storm King TV Assn., Box 211 (KOA-TV Ch. 5 Pueblo-Colorado Springs)—10-w.
- Montrose**—K28AD, Pikes Peak Bcstg. Co., Box 3788, Grand Junction, CO 81502 (KJCT-TV Ch. 8 Grand Junction)—10-w.

- \* **Montrose**—K34BZ, Front Range Educational Media Corp., Box 427, Broomfield, CO 80020 (KBDI-TV Ch. 12 Broomfield)—100-w.
- \* **Montrose & rural area**—K68BK, Storm King TV Assn., Box 211 (KWGN-TV Ch. 2 Denver)—100-w.
- Montrose County**—See K61BR, Ouray.
- Morrissiana Mesa**—See K04GQ, Grand Valley.
- Morrissiana Mesa**—See K07JM, Grand Valley.
- Mosca**—See K81BI, Buena Vista.
- Mount Carmel**—K08GY, Baca County, Box 116, 741 Main St., Springfield, CO 81073 (KOOA-TV Ch. 5 Pueblo-Colorado Springs)—10-w.
- Mount Carmel & rural area**—K10IM, Baca County, Box 116, 741 Main St., Springfield, CO 81073 (KRDO-TV Ch. 13 Colorado Springs-Pueblo)—10-w.
- Mount Carmel & rural area**—K12IM, Baca County, Box 116, 741 Main St., Springfield, CO 81073 (KKTU-TV Ch. 11 Colorado Springs-Pueblo)—10-w.
- Mount Carmel rural area**—K02NN, Baca County, Box 116, 741 Main St., Springfield, CO 81073 (KTSC Ch. 8 Pueblo-Colorado Springs)—10-w.
- Mount Crested Butte**—See K04GS, Crested Butte.
- Mount Crested Butte**—See K10AK, Crested Butte.
- Mount Crested Butte**—See K13RY, Crested Butte.
- Mount Crested Butte**—See K41AH, Crested Butte.
- Mount Crested Butte**—See K43AH, Crested Butte.
- Mount Massive Trout Club (S of Leadville)**—K09LT, Mount Massive Lakes Inc., Box 6293, Colorado Springs, CO (KRDO-TV Ch. 13 Colorado Springs-Pueblo)—1-w.
- Mount Massive Trout Club & vicinity**—K74DU, Pikes Peak Bcstg. Co., 399 S. Eighth St., Colorado Springs, CO 80906 (KRDO-TV Ch. 13 Colorado Springs-Pueblo)—20-w.
- Mountain Estates**—See K55CJ, Cripple Creek.
- Mountain Estates**—See K57BY, Cripple Creek.
- Mountain Estates**—See K59BZ, Cripple Creek.
- Naturita**—See K56AI, Norwood.
- Naturita, Norwood, Nucla & Paradox**—K02GC, W. Russell Withers Jr., Box 789, Grand Junction, CO 81502 (KREY-TV Ch. 10 Montrose)—10-w.
- Naturita, Norwood, Nucla & Paradox**—K04FY, San Miguel Power Assn. Inc., Box 128, Nucla, CO (KUTV Ch. 2 Salt Lake City, UT)—10-w.
- Naturita, Nucla & Uravan**—K49AX, Montrose County, Box 1289, Montrose, CO (KRMA-TV Ch. 6 Denver)—100-w.
- New Castle**—K07JF, W. Russell Withers Jr., Box 789, Grand Junction, CO 81502 (KREG-TV Ch. 3 Glenwood Springs)—10-w.
- \* **New Castle**—K36AF, Pikes Peak Bcstg. Co., 399 S. Eighth St., Colorado Springs, CO 80906 (KJCT-TV Ch. 8 Grand Junction)—100-w.
- New Castle & Peach Valley**—K09JT, Garfield County, Box 640, Glenwood Springs, CO 81601 (KCNC-TV Ch. 4 Denver)—5-w.
- New Castle & Peach Valley**—K11JZ, Garfield County, Box 640, Glenwood Springs, CO 81601 (KUSA-TV Ch. 9 Denver)—5-w.
- New Castle, Peach Valley & Canyon Creek**—K03FS, Garfield County, Box 640, Glenwood Springs, CO 81601 (KRMA-TV Ch. 6 Denver)—10-w.
- New Castle, Peach Valley & Canyon Creek**—K05GY, Garfield County, Box 640, Glenwood Springs, CO 81601 (KWGN-TV Ch. 2 Denver)—10-w.
- New Castle, Rifle, Carbondale, Cattle Creek, Missouri Heights & Glenwood Springs**—K13AO, W. Russell Withers Jr., Box 789, Grand Junction, CO 81502 (KREG-TV Ch. 3 Glenwood Springs)—10-w.
- No Name Creek**—See K06LX, Glenwood.
- Norwood**—See K02GC, Naturita.
- Norwood**—See K04FY, Naturita.
- Norwood**—K06GQ, W. Russell Withers Jr., Box 789, Grand Junction, CO 81502 (KREY-TV Ch. 10 Montrose)—10-w.
- Norwood, Nucla & Naturita**—K56AI, KOB-TV Inc., 4 Broadcast Plaza SW, Albuquerque, NM 87104 (KOB-TV Ch. 12 Farmington, NM)—100-w.
- Nucla**—See K02GC, Naturita.
- Nucla**—See K04FY, Naturita.
- Nucla**—See K49AX, Naturita.
- Nucla**—See K56AI, Norwood.
- Nutria & Sunetha**—K66AV, W. Russell Withers Jr., Box 789, Grand Junction, CO 81502 (KREZ-TV Ch. 6 Ourango)—20-w.
- Oak Creek**—K02DY, Yampa Valley TV Assn., Box 764, Steamboat Springs, CO (KUSA-TV Ch. 9 Denver)—1-w.
- Oak Creek**—K69DL, Yampa Valley TV Assn., Box 764, Steamboat Springs, CO (KWGN-TV Ch. 2 Denver)—100-w.
- Oak Creek & Yampa**—K06CH, Yampa Valley TV Assn., Box 764, Steamboat Springs, CO (KCNC-TV Ch. 4 Denver)—1-w.
- Oak Creek & Yampa**—K09IF, Yampa Valley TV Assn., Box 764, Steamboat Springs, CO (KMGH-TV Ch. 7 Denver)—1-w.
- Ohio City**—See K08JZ, Pitkin.
- Ohio City**—See K10MA, Pitkin.
- Ohio City & Pitkin**—K12AL, Gunnison County Metro Recreation District, Box 1382, Gunnison, CO 81230 (KOOA-TV Ch. 5 Pueblo-Colorado Springs)—1-w.
- Otis**—See K14AE, Akron.
- Otis**—See K20AE, Akron.
- Ouray**—K07BV, City of Ouray, 5th Ave. & 3rd St., Ouray, CO (KREY-TV Ch. 10 Montrose)—1-w.
- \* **Ouray**—K11PM, City of Ouray, 5th Ave. & 3rd St., Ouray, CO (KJCT-TV Ch. 8 Grand Junction)—10-w.
- Ouray**—See K64BL, Ridgway.
- Ouray & Ouray County**—K09PJ, City of Ouray, 5th Ave. & 3rd St., Ouray, CO (KTSC Ch. 8 Pueblo-Colorado Springs)—10-w.
- Ouray, Ridgway, Delta County & Montrose County**—K61BR, City of Ouray, 5th Ave. & 3rd St., Ouray, CO (KRMA-TV Ch. 6 Denver)—100-w.
- Ovid**—See K07HH, Julesburg.
- Ovid**—See K12FI, Julesburg.
- Pagosa Springs**—K02IL, W. Russell Withers Jr., Box 789, Grand Junction, CO 81502 (KREZ-TV Ch. 6 Ourango)—10-w.
- Pagosa Springs**—K08GM, Pagosa Springs TV Assn., Box 15, Pagosa Springs, CO 81147 (KOB-TV Ch. 4 Albuquerque, NM)—1-w.
- Pagosa Springs**—K10GO, Pagosa Springs TV Assn., Box 15, Pagosa Springs, CO 81147 (KOAT-TV Ch. 7 Albuquerque, NM)—1-w.
- \* **Pagosa Springs**—K56DO, Pagosa Springs TV Assn., Box 15, Pagosa Springs, CO 81147 (KGGM-TV Ch. 13 Albuquerque, NM)—100-w.
- Pagosa Springs**—K62AP, Regents of U. of New Mexico & the Board of Education, of the City of Albuquerque, 1130 University NE, Albuquerque, NM 87102 (KNME-TV Ch. 5 Albuquerque, NM)—20-w.
- Pagosa Springs & Upper Piedra (rural)**—K09JV, Upper Piedra TV Assn., Box 788, Pagosa Springs, CO (KOB-TV Ch. 4 Albuquerque, NM)—1-w.
- Palisade**—See K62AZ, Clifton.
- Palisade**—See K65CE, Grand Junction.
- Palisade**—See K67CJ, Grand Junction.
- Palisade**—See K69CZ, Grand Junction.
- Pando**—K06GT, Town of Red Cliff, 413 Eagle Rd., Red Cliff, CO 81649 (KMGH-TV Ch. 7 Denver)—1-w.
- Paonia**—K06HZ, Grand Mesa Television, Box 70, Naturita, CO 81422 (KREX-TV Ch. 5 Grand Junction)—1-w.
- Paonia**—See K07AW, Crawford.
- Paonia**—See K09QA, Hotchkiss.
- Paonia**—K11LU, Grand Mesa Television, Box 70, Naturita, CO 81422 (KOOA-TV Ch. 5 Pueblo-Colorado Springs)—10-w.
- Paradox**—See K02GC, Naturita.
- Paradox**—See K04FY, Naturita.
- Park County**—See K62BU, Lake George.
- Parlin, Doyleville & Lower Quartz Creek**—K61DC, Gunnison County Metro Recreation District, Box 1382, Gunnison, CO 81230 (KOOA-TV Ch. 5 Pueblo-Colorado Springs)—20-w.
- Parlin, Doyleville & Lower Quartz Creek**—K63CX, Gunnison County Metro Recreation District, Box 1382, Gunnison, CO 81230 (KUSA-TV Ch. 9 Denver)—20-w.
- Parshall**—See K11HV, Green Mountain Reservoir.
- Peach Valley**—See K03FS, New Castle.
- Peach Valley**—See K05GY, New Castle.
- Peach Valley**—See K09JT, New Castle.
- Peach Valley**—See K11JZ, New Castle.
- Peetz & Logan County**—K15AB, Board of Logan County Commissioners, High Plains Radio, 2999 County Rd. AA, Sugar City, CO (KWGN-TV Ch. 2 Denver)—100-w.
- Peetz & Logan County**—K17AB, Board of Logan County Commissioners, High Plains Radio, 2999 County Rd. AA, Sugar City, CO (KCNC-TV Ch. 4 Denver)—100-w.
- Peetz & Logan County**—K19AB, Board of Logan County Commissioners, High Plains Radio, 2999 County Rd. AA, Sugar City, CO (KUSA-TV Ch. 9 Denver)—100-w.
- Peetz & Logan County**—K21AD, Board of Logan County Commissioners, High Plains Radio, 2999 County Rd. AA, Sugar City, CO (KRMA-TV Ch. 6 Denver)—100-w.
- Phippsburg & Steamboat Springs**—K11FW, Moffat County, 561 Russell St., Craig, CO (KCNC-TV Ch. 4 Denver)—10-w.
- Phippsburg & Yampa Valley rural area**—K13ES, Yampa Valley TV Assn., Box 764, Steamboat Springs, CO (KMGH-TV Ch. 7 Denver)—10-w.
- Piceance Creek**—See K32AC, White River.
- Piceance Creek area & White River area (E & W)**—K54AH, Rio Blanco County TV Assn., Box 1047, Meeker, CO 81641 (KMGH-TV Ch. 7 Denver)—100-w.
- Piceance Creek area & White River area (E & W)**—K57AZ, Rio Blanco County TV Assn., Box 1047, Meeker, CO 81641 (KCNC-TV Ch. 4 Denver)—100-w.
- Piceance Creek area & White River area (E & W)**—K69BP, Rio Blanco County TV Assn., Box 1047, Meeker, CO 81641 (KUSA-TV Ch. 9 Denver)—100-w.
- Piceance Creek rural area**—K07QB, Rio Blanco County TV Assn., Box 1047, Meeker, CO 81641 (KRMA-TV Ch. 6 Denver)—10-w.
- Piceance Creek rural area (central)**—K61B0, Rio Blanco County TV Assn., Box 1047, Meeker, CO 81641 (KMGH-TV Ch. 7 Denver)—20-w.
- Piceance Creek rural area (central)**—K64AV, Rio Blanco County TV Assn., Box 1047, Meeker, CO 81641 (KUSA-TV Ch. 9 Denver)—20-w.
- Piceance Creek rural area (central)**—K67BK, Rio Blanco County TV Assn., Box 1047, Meeker, CO 81641 (KCNC-TV Ch. 4 Denver)—20-w.
- Pinewood Springs**—See K03EO, Estes Park Estates.
- Pinewood Springs**—See K08IV, Estes Park Estates.
- Pinewood Springs**—See K11NO, Estes Park Estates.
- Pinewood Springs**—See K13OI, Estes Park Estates.
- Pitkin**—See K12AL, Ohio City.
- \* **Pitkin & Ohio City**—K08JZ, Gunnison County Metro Recreation District, Box 1382, Gunnison, CO 81230 (KUSA-TV Ch. 9 Denver; KWGN-TV Ch. 2 Denver)—1-w.
- Pitkin & Ohio City**—K10MA, Gunnison County Metro Recreation District, Box 1382, Gunnison, CO 81230 (KWGN-TV Ch. 2 Denver)—1-w.

## Translators—Colorado

- Pitkin County**—See K07RN, Woody Creek.
- Pitkin County rural area**—K09LU, Woody Creek Recreation Assn., 1338 Grand Ave., Glenwood Springs, CO (KREX-TV Ch. 5 Grand Junction)—10-w.
- Pitkin County rural area**—K11LW, Woody Creek Recreation Assn., 1338 Grand Ave., Glenwood Springs, CO (KUSA-TV Ch. 9 Denver)—10-w.
- Pitkin County rural area & Woody Creek**—K13MT, Woody Creek Recreation Assn., 1338 Grand Ave., Glenwood Springs, CO (KCNC-TV Ch. 4 Denver)—1-w.
- Placerville**—K03FX, W. Russell Withers Jr., Box 789, Grand Junction, CO 81502 (KREY-TV Ch. 10 Montrose)—10-w.
- ★ **Platero**—K10IZ, Coronado Silver Corp., Box 608, Antonito, CO (KOB-TV Ch. 4 Albuquerque, NM)—1-w.
- ★ **Pleasant Valley**—K47CR, Region 1 Translator Assn., 720 W. Fourth, Julesburg, CO 80737 (KMGH-TV Ch. 7 Denver)—20-w.
- Powder Wash**—K10EF, Moffat County, 561 Russell St., Craig, CO (KCNC-TV Ch. 4 Denver)—1-w.
- Powderhorn ski area development & Upper Plateau Creek**—K69AO, Roaring Fork TV Assn. Inc., 506 E. Main St., Aspen, CO 81611 (KREX-TV Ch. 5 Grand Junction)—100-w.
- Powderhorn Valley**—K08EP, Gunnison County Metro Recreation District, Box 1382, Gunnison, CO 81230 (KREX-TV Ch. 5 Grand Junction)—1-w.
- Powderhorn Valley**—K12LX, Gunnison County Metro Recreation District, Box 1382, Gunnison, CO 81230 (KUSA-TV Ch. 9 Denver)—1-w.
- Radium & Sheephorn**—K70DV, Eagle Valley TV Corp., Eagle, CO (KCNC-TV Ch. 4 Denver)—20-w.
- Radium & Sheephorn**—K72DE, Eagle Valley TV Corp., Eagle, CO (KUSA-TV Ch. 9 Denver)—10-w.
- Rand**—See K08EY, Coalmont.
- Rand**—See K10FB, Coalmont.
- Rangely**—K06IX, Rio Blanco County TV Assn., Box 1047, Meeker, CO 81641 (KREX-TV Ch. 5 Grand Junction)—10-w.
- Rangely**—See K08EK, Artesia.
- Rangely**—See K10DY, Artesia.
- Rangely**—See K12EE, Artesia.
- Rangely**—See K59BY, Blue Mountain.
- Rangely**—See K60AC, Meeker.
- Rangely**—See K62AB, Meeker.
- ★ **Rangely**—K66CG, W. Russell Withers Jr., Box 789, Grand Junction, CO 81502 (KREG-TV Ch. 3 Glenwood Springs)—10-w. (temporarily dark).
- Rangely, Dinosaur & Blue Mountain**—K41AJ, Rio Blanco County TV Assn., Box 1047, Meeker, CO 81641 (KCNC-TV Ch. 4 Denver)—100-w.
- Raymond & Riverside (unincorporated villages of)**—K03EG, Riverside Television Assn. (KMGH-TV Ch. 7 Denver)—1-w.
- Raymond & Riverside (unincorporated villages of)**—K08IN, Riverside Television Assn. (KCNC-TV Ch. 4 Denver)—1-w.
- Raymond & Riverside (unincorporated villages of)**—K11MV, Riverside Television Assn. (KWGN-TV Ch. 2 Denver)—1-w.
- Raymond & Riverside (unincorporated villages of)**—K13NN, Riverside Television Assn. (KUSA-TV Ch. 9 Denver)—1-w.
- Red Cliff**—See K08CJ, Camp Hale.
- Red Cliff**—K10HG, Town of Red Cliff, 413 Eagle Rd., Red Cliff, CO (KMGH-TV Ch. 7 Denver)—1-w.
- Red Cliff**—K12CH, Town of Red Cliff, 413 Eagle Rd., Red Cliff, CO 81649 (KCNC-TV Ch. 4 Denver)—1-w.
- Red Feather Lakes area**—K03EX, Mountain Lions of Red Feather Lakes, Box 216, Red Feather Lakes, CO (KMGH-TV Ch. 7 Denver)—10-w.
- Red Feather Lakes area**—K08JJ, Mountain Lions of Red Feather Lakes, Box 216, Red Feather Lakes, CO (KCNC-TV Ch. 4 Denver)—10-w.
- Red Feather Lakes area**—K110E, Mountain Lions of Red Feather Lakes, Box 216, Red Feather Lakes, CO (KWGN-TV Ch. 2 Denver)—10-w.
- Red Feather Lakes area**—K130T, Mountain Lions of Red Feather Lakes, Box 216, Red Feather Lakes, CO (KUSA-TV Ch. 9 Denver)—10-w.
- Red Lands**—See K39AF, Grand Junction.
- Red Lands**—See K41AE, Grand Junction.
- Red Lands**—See K43AB, Grand Junction.
- Red Mesa**—See K09DM, Cortez.
- Redstone**—See K02IO, Crystal River.
- Redstone**—K04HP, Roaring Fork TV Assn. Inc., 506 E. Main St., Aspen, CO 81611 (KUSA-TV Ch. 9 Denver)—10-w.
- ★ **Redstone**—K07RR, Roaring Fork TV Assn. Inc., 506 E. Main St., Aspen, CO 81611 (KRMA-TV Ch. 6 Denver)—10-w.
- Redstone & Upper Crystal River Valley**—K06CK, Crystal River TV Assn., Redstone, CO (KREX-TV Ch. 5 Grand Junction)—10-w.
- Rico**—K09KL, Rico Chamber of Commerce, Box 186, Rico, CO (KREZ-TV Ch. 6 Durango)—1-w.
- Ridgway**—K03AY, W. Russell Withers Jr., Box 789, Grand Junction, CO 81502 (KREY-TV Ch. 10 Montrose)—10-w.
- ★ **Ridgway**—K13RH, Ridgway TV Assn., Box 252, Ridgway, CO (KJCT-TV Ch. 8 Grand Junction)—10-w.
- Ridgway**—See K61BR, Ouray.
- Ridgway & Ouray**—K64BL, City of Ouray, 5th Ave. & 3rd St., Ouray, CO (KTSC Ch. 8 Pueblo-Colorado Springs)—100-w.
- Rifle**—K02GG, W. Russell Withers Jr., Box 789, Grand Junction, CO 81502 (KREG-TV Ch. 3 Glenwood Springs)—100-w.
- Rifle**—See K13AO, New Castle.
- ★ **Rifle**—K57CR, KUTV Inc., 2185 S. 3600 West, Salt Lake City, UT 84119 (KUTV Ch. 2 Salt Lake City, UT)—1-w.
- Rifle Creek**—See K12LM, Divide Creek.
- Riland**—See K07DB, Eagle.
- Riland**—See K10DG, Eagle.
- Riland**—See K13DE, Eagle.
- Riland**—See K81BH, Dotsero.
- Rio Blanco Valley (NW) & Upper Piceance Creek Basin**—K38AG, Rio Blanco County TV Assn., Box 1047, Meeker, CO 81641 (KRMA-TV Ch. 6 Denver)—100-w.
- ★ **Rio Blanco Valley (NW) & Upper Piceance Creek Basin**—K44AC, Rio Blanco County TV Assn., Box 1047, Meeker, CO 81641 (KCNC-TV Ch. 4 Denver)—100-w.
- Riverside (unincorporated village of)**—See K03EG, Raymond.
- Riverside (unincorporated village of)**—See K08IN, Raymond.
- Riverside (unincorporated village of)**—See K11MV, Raymond.
- Riverside (unincorporated village of)**—See K13NN, Raymond.
- Roan Creek**—K02KL, Garfield County, Box 640, Glenwood Springs, CO 81601 (KWGN-TV Ch. 2 Denver)—1-w.
- Roan Creek**—K04KF, Garfield County, Box 640, Glenwood Springs, CO 81601 (KRMA-TV Ch. 6 Denver)—10-w.
- Roan Creek**—K13RC, Garfield County, Box 640, Glenwood Springs, CO 81601 (KJCT-TV Ch. 8 Grand Junction)—10-w.
- Roan Creek rural area**—K07AN, Garfield County Metro Recreation District (KREX-TV Ch. 5 Grand Junction)—1-w.
- Roaring Fork River Valley**—See K56AD, Crystal.
- Roaring Fork River Valley**—See K58AA, Crystal.
- Roaring Fork River Valley**—See K60AH, Carbondale.
- Roaring Fork River Valley**—See K62BO, Carbondale.
- Rogers Mesa**—See K07AW, Crawford.
- Romeo**—See K55CL, Alamosa.
- Romeo**—See K59BG, Alamosa.
- Romeo**—See K61AZ, Alamosa.
- Romeo**—See K63AN, Alamosa.
- Romeo**—See K65AS, Alamosa.
- Romeo**—See K67AK, Alamosa.
- Romeo, La Jara, Manassa, Antonito & Alamosa**—K57CB, KKTV Inc., 3100 N. Nevada Ave., Colorado Springs, CO 80907 (KKTV Ch. 11 Colorado Springs-Pueblo)—100-w.
- Royal Gorge**—See K56BG, Eight Mile Ridge.
- Royal Gorge**—See K74DM, Eight Mile Ridge.
- Ruilan**—See K61BN, East Rifle.
- Sheephorn area**—See K02BV, Colorado River Valley.
- Silt (rural areas)**—See K47AC, Four Mile Creek.
- Silt (rural areas)**—See K49AH, Four Mile Creek.
- Silt rural areas & Upper Four Mile Creek**—K52AG, Garfield County, Box 640, Glenwood Springs, CO 81601 (KUSA-TV Ch. 9 Denver)—100-w.
- Silt rural areas & Upper Four Mile Creek**—K54AG, Garfield County, Box 640, Glenwood Springs, CO 81601 (KCNC-TV Ch. 4 Denver)—100-w.
- Silverton**—K09AP, Silverton TV Assn. Inc., Box 571 (KREX-TV Ch. 5 Grand Junction)—1-w.
- Skyway**—See K39AF, Grand Junction.
- Skyway**—See K41AE, Grand Junction.
- Skyway**—See K43AB, Grand Junction.
- Snowmass at Aspen**—K02HI, Roaring Fork TV Assn. Inc., 506 E. Main St., Aspen, CO 81611 (KREX-TV Ch. 5 Grand Junction)—10-w.
- Snowmass at Aspen**—K04HH, Roaring Fork TV Assn. Inc., 506 E. Main St., Aspen, CO 81611 (KUSA-TV Ch. 9 Denver)—10-w.
- Snowmass at Aspen**—K10IW, Roaring Fork TV Assn. Inc., 506 E. Main St., Aspen, CO 81611 (KCNC-TV Ch. 4 Denver)—10-w.
- Somersaet**—K02IJ, Somersaet TV Assn., Box 802, Somersaet, CO (KOAA-TV Ch. 5 Pueblo-Colorado Springs)—1-w.
- Somersaet**—K10KK, Somersaet TV Assn., Box 802, Somersaet, CO (KUSA-TV Ch. 9 Denver)—1-w.
- ★ **Somersaet**—K12MN, Somersaet TV Assn., Box 802, Somersaet, CO (KREX-TV Ch. 5 Grand Junction)—1-w.
- South Fork**—See K02EX, Masonic Park.
- South Fork & rural area**—K57BW, South Fork TV Assn., Rte. 0057 Pauite Trail, Del Norte, CO (KNME-TV Ch. 5 Albuquerque, NM)—20-w.
- South Glenwood Springs**—See K60AH, Carbondale.
- South Rifle**—See K61BN, East Rifle.
- South Rifle**—See K63BM, East Rifle.
- South Rifle**—See K66BQ, East Rifle.
- South Rifle**—See K68BR, East Rifle.
- South Yuma County (rural areas)**—See K46AD, Idalia.
- South Yuma County (rural areas)**—See K48AJ, Idalia.
- South Yuma County (rural areas)**—See K50AF, Idalia.
- South Yuma County (rural areas)**—See K52AI, Idalia.
- South Yuma County (rural areas)**—See K54AL, Idalia.
- Spring Creek**—See K10HS, Division.
- Spring Creek & Taylor River Resort & Summer Home area**—K13RX, Gunnison County Metro Recreation District, Box 1382, Gunnison, CO 81230 (KREX-TV Ch. 5 Grand Junction)—1-w.
- Spring Creek, Taylor River Resort & Summer Home area**—K11QK, Gunnison County Metro Recreation District, Box 1382, Gunnison, CO 81230 (KOAA-TV Ch. 5 Pueblo-Colorado Springs)—1-w.
- Springfield**—K62CT, Baca County, Box 116,

- 741 Main St., Springfield, CO 81073 (KTSC Ch. 8 Pueblo-Colorado Springs)—100-w.
- Springfield**—K64CT, Baca County, Box 116, 741 Main St., Springfield, CO 81073 (KOAA-TV Ch. 5 Pueblo-Colorado Springs)—100-w.
- Springfield**—K66CW, Baca County, Box 116, 741 Main St., Springfield, CO 81073 (KKTU Ch. 11 Colorado Springs-Pueblo)—100-w.
- Springfield**—K75CF, Baca County, Box 116, 741 Main St., Springfield, CO 81073 (KRDO-TV Ch. 13 Colorado Springs-Pueblo)—100-w.
- Staley**—See K05CM, Goeder.
- Staley**—See K07QE, Goeder (rural area).
- Staley**—See K09PE, Goeder (rural area).
- Staley**—See K11PI, Goeder.
- Staley**—See K13QT, Goeder.
- Steamboat Springs**—K03CL, Yampa Valley TV Assn., Box 764, Steamboat Springs, CO (KUSA-TV Ch. 9 Denver)—1-w.
- Steamboat Springs**—K06CF, Yampa Valley TV Assn., Box 764, Steamboat Springs, CO (KCNC-TV Ch. 4 Denver)—1-w.
- Steamboat Springs**—K09GX, Yampa Valley TV Assn., Box 764, Steamboat Springs, CO (KMGH-TV Ch. 7 Denver)—1-w.
- Steamboat Springs**—See K11FW, Phippsburg.
- Steamboat Springs**—K58AQ, Moffat County, 561 Russell St., Craig, CO (KRMA-TV Ch. 6 Denver)—100-w.
- Steamboat Springs**—K64AR, Moffat County, 561 Russell St., Craig, CO (KWGN-TV Ch. 2 Denver)—100-w.
- Sterling**—See K23AB, Fleming.
- Sterling**—See K25AF, Fleming.
- Sterling**—See K27AG, Fleming.
- Sterling**—See K29AC, Fleming.
- Sunetha**—See K66AV, Nutria.
- Sunetha**—K68BI, Regents of U. of New Mexico & the Board of Education of the City of Albuquerque, 1130 University NE, Albuquerque, NM 87102 (KNME-TV Ch. 5 Albuquerque, NM)—20-w.
- Sunetha**—K74AD, Pagosa Springs TV Assn., Box 15, Pagosa Springs, CO 81147 (KOB-TV Ch. 4 Albuquerque, NM)—10-w.
- Sunetha**—K80AV, Pagosa Springs TV Assn., Box 15, Pagosa Springs, CO 81147 (KOAT-TV Ch. 7 Albuquerque, NM)—10-w.
- Sutank & rural areas**—K04KC, Garfield County, Box 640, Glenwood Springs, CO 81601 (KWGN-TV Ch. 2 Denver)—5-w.
- Sutank & rural areas**—K12MH, Garfield County, Box 640, Glenwood Springs, CO 81601 (KRMA-TV Ch. 6 Denver)—10-w.
- SW Baca County rural area**—K03DZ, Baca County, Box 116, 741 Main St., Springfield, CO 81073 (KKTU Ch. 11 Colorado Springs-Pueblo)—10-w.
- SW Baca County rural area**—K06HW, Baca County, Box 116, 741 Main St., Springfield, CO 81073 (KRDO-TV Ch. 13 Colorado Springs-Pueblo)—10-w.
- SW Baca County rural area**—K09JS, Baca County, Box 116, 741 Main St., Springfield, CO 81073 (KOAA-TV Ch. 5 Pueblo-Colorado Springs)—10-w.
- Sweetwater Creek area**—K03AP, Sweetwater TV Assn., Gypsum, CO (KUSA-TV Ch. 9 Denver)—1-w.
- Sweetwater Creek area**—K05EC, Sweetwater TV Assn., Gypsum, CO (KCNC-TV Ch. 4 Denver)—1-w.
- Sweetwater Creek area**—K13HO, Sweetwater TV Assn., Gypsum, CO (KCNC-TV Ch. 4 Denver)—1-w.
- Tarryall Canyon**—See K03FP, Florissant.
- Tarryall Canyon**—See K13EO, Florissant.
- Taylor River**—See K11QK, Spring Creek.
- Taylor River**—See K13RX, Spring Creek.
- Taylor River resort area**—See K10HS, Division.
- Teller County**—See K62BU, Lake George.
- Texas Creek**—See K03EP, Cotopaxi.
- Texas Creek**—See K57CY, Cotopaxi.
- The Cliffs, Estes Park (W) & Windcliff Estates**—K51AB, Translator TV Inc., Platte Valley Farm Supply Co., 1160 Woodstock Dr., Estes Park, CO (KWGN-TV Ch. 2 Denver)—10-w.
- The Cliffs, Estes Park (W) & Windcliff Estates**—K53AC, Translator TV Inc., Platte Valley Farm Supply Co., 1160 Woodstock Dr., Estes Park, CO (KCNC-TV Ch. 4 Denver)—10-w.
- The Cliffs, Estes Park (W) & Windcliff Estates**—K55AU, Translator TV Inc., Platte Valley Farm Supply Co., 1160 Woodstock Dr., Estes Park, CO (KMGH-TV Ch. 7 Denver)—10-w.
- The Cliffs, Estes Park (W) & Windcliff Estates**—K69AT, Translator TV Inc., Platte Valley Farm Supply Co., 1160 Woodstock Dr., Estes Park, CO (KUSA-TV Ch. 9 Denver)—10-w.
- \* Thomasville**—K05JA, Pitkin County Translator Dept., 506 E. Main St., Aspen, CO 81611 (KMGH-TV Ch. 7 Denver)—10-w.
- Toponas & rural area**—K12KR, Yampa Valley TV, 561 Russell St., Craig, CO (KCNC-TV Ch. 4 Denver)—10-w.
- Towaoc**—K02BH, Ute Mountain Ute Tribe of Indians, Towaoc, CO (KOAT-TV Ch. 7 Albuquerque, NM)—10-w.
- Towaoc**—K05AU, Ute Mountain Ute Tribe of Indians, Towaoc, CO (KGGM-TV Ch. 13 Albuquerque, NM)—1-w.
- Towaoc**—K10IY, Ute Mountain Ute Tribe of Indians, Towaoc, CO (KOB-TV Ch. 12 Farmington, NM)—1-w.
- Towaoc**—K57BM, Ute Mountain Ute Tribe of Indians, Towaoc, CO (KGGM-TV Ch. 13 Albuquerque, NM)—1-w.
- Trinidad, Valdez & Hoehne**—K69CX, U. of Southern Colorado, 2200 Bonforte Blvd., Pueblo, CO 81001 (KTSC Ch. 8 Pueblo-Colorado Springs)—100-w.
- Troublesome**—See K11HV, Green Mountain Reservoir.
- Twelve Mile Club (S of Fairplay)**—K11MM, Twelve Mile Club, 5 Portales Rd., Colorado Springs, CO (KRDO-TV Ch. 13 Colorado Springs-Pueblo)—1-w.
- Upper Crystal River Valley**—See K06CK, Redstone.
- Upper Divide Creek**—K06HT, W. Russell Withers Jr., Box 789, Grand Junction, CO 81502 (KREG-TV Ch. 3 Glenwood Springs)—1-w.
- Upper Divide Creek**—K10IQ, Garfield County, Box 640, Glenwood Springs, CO 81601 (KCNC-TV Ch. 4 Denver)—5-w.
- Upper Four Mile Creek**—See K52AG, Silt.
- Upper Four Mile Creek**—See K54AG, Silt.
- Upper Frying Pan River**—See K03AJ, Lower Frying Pan River.
- Upper Frying Pan River**—K07KF, Fry-Ark TV Assn., Meredith, CO (KREG-TV Ch. 3 Glenwood Springs)—1-w.
- Upper Frying Pan River**—See K11LM, Lower Frying Pan River.
- Upper Frying Pan River (near Thomasville)**—K09LE, Roaring Fork TV Assn. Inc., 506 E. Main St., Aspen, CO 81611 (KUSA-TV Ch. 9 Denver)—1-w.
- Upper Piceance Creek Basin**—See K38AG, Rio Blanco Valley.
- Upper Piceance Creek Basin**—See K44AC, Rio Blanco Valley.
- Upper Piedra**—See K09JV, Pagosa Springs.
- Upper Piedra rural area**—K02HX, Upper Piedra TV Assn., Box 788, Pagosa Springs, CO (KOAT-TV Ch. 7 Albuquerque, NM)—1-w.
- Upper Plateau Creek**—See K69AO, Powderhorn.
- Upper White River**—See K13QU, Bufford.
- Uravan**—K03FQ, Union Carbide Communications Co. Inc., Tarrytown Technical Center, Tarrytown, NY (KTVX Ch. 4 Salt Lake City, UT)—1-w.
- Uravan**—K05GV, Union Carbide Communications Co. Inc., Tarrytown Technical Center, Tarrytown, NY (KUTV Ch. 2 Salt Lake City, UT)—1-w.
- Uravan**—K07QI, Union Carbide Communications Co. Inc., Tarrytown Technical Center, Tarrytown, NY (KUED Ch. 7 Salt Lake City, UT)—1-w.
- Uravan**—K10GY, San Miguel Power Assn. Inc., Box 128, Nucla, CO (KUTV Ch. 2 Salt Lake City, UT)—1-w.
- Uravan**—K12MF, Union Carbide Communications Co. Inc., Tarrytown Technical Center, Tarrytown, NY (KREY-TV Ch. 10 Montrose)—1-w.
- Uravan**—See K49AX, Naturita.
- Valdez**—K02CR, Valdez TV Club, Box 113 (KRDO-TV Ch. 13 Colorado Springs-Pueblo)—1-w.
- Valdez**—K07FA, Valdez TV Club, Box 113 (KKTU Ch. 11 Colorado Springs-Pueblo)—1-w.
- Valdez**—K09FA, Valdez TV Club, Box 113 (KOAA-TV Ch. 5 Pueblo-Colorado Springs)—1-w.
- Valdez**—See K69CX, Trinidad.
- Vallecito Reservoir**—See K08ET, Bayfield.
- Vallecito Reservoir area**—K02ET, Lake TV Assn., Rte. 1, Bayfield, CO (KOAT-TV Ch. 7 Albuquerque, NM)—1-w.
- Vallecito Reservoir area**—K10AD, Lake TV Assn., Rte. 1, Bayfield, CO (KOB-TV Ch. 4 Albuquerque, NM)—1-w.
- Victor**—K04BY, Victor Volunteer Fire Dept., Victor Ave. & 5th St. (KUSA-TV Ch. 9 Denver)—1-w.
- Victor**—K12GU, Victor Volunteer Fire Dept., Victor Ave. & 5th St. (KMGH-TV Ch. 7 Denver)—1-w.
- Wagon Wheel Gap rural area**—K12IE, Wagon Wheel Gap TV Assn., Creede, CO (KOAA-TV Ch. 5 Pueblo-Colorado Springs)—1-w.
- Walden**—See K08EY, Coalmont.
- Walden**—See K10FB, Coalmont.
- Walden**—K60BM, Jackson County, 396 Laffever St., Walden, CO 80480 (KRMA-TV Ch. 6 Denver)—100-w.
- Washington County**—See K14AE, Akron.
- Washington County**—See K16AC, Anton.
- Washington County**—See K18AE, Anton.
- Washington County**—See K20AE, Akron.
- Washington County**—See K24AF, Anton.
- Washington County**—See K26AB, Anton.
- Washington County**—See K28AB, Anton.
- Washington County**—See K30AD, Anton.
- Waunita & Hot Springs**—K55BI, Gunnison County Metro Recreation District, Box 1382, Gunnison, CO 81230 (KWGN-TV Ch. 2 Denver)—100-w.
- Waunita & Hot Springs**—K75CV, Gunnison County Metro Recreation District, Box 1382, Gunnison, CO 81230 (KTSC Ch. 8 Pueblo-Colorado Springs)—20-w.
- \* Waunita Hot Springs**—K40BV, Front Range Educational Media Corp., Box 427, Broomfield, CO 80020 (KBDI-TV Ch. 12 Broomfield)—100-w.
- \* Waunita, Hot Springs & Gunnison**—K58BF, City of Ouray, 5th Ave. & 3rd St., Ouray, CO (KTSC Ch. 8 Pueblo-Colorado Springs)—100-w.
- \* Westcliffe**—K03GG, SE Colorado Area Health Ed. Center Inc., Suite 625, 201 W. 8th St., Pueblo, CO (KTSC Ch. 8 Pueblo-Colorado Springs)—1-w.
- Westcliffe**—K07BW, Custer County (KKTU Ch. 11 Colorado Springs-Pueblo)—1-w.
- Westcliffe**—K09DY, Custer County (KRDO-TV Ch. 13 Colorado Springs-Pueblo)—1-w.
- White River**—See K50AE, Meeker.
- White River**—See K54AH, Piceance Creek.
- White River**—See K57AZ, Piceance Creek.
- White River**—See K60AC, Meeker.
- White River**—See K62AB, Meeker.
- White River**—See K66AX, Meeker.
- White River**—See K69BP, Piceance Creek.
- White River area (east-west) & Piceance Creek area**—K32AC, Rio Blanco County TV Assn., Box 1047, Meeker, CO 81641 (KRMA-TV Ch. 6 Denver)—100-w.
- Williams Fork rural area**—K12DQ, Moffat County, 561 Russell St., Craig, CO (KCNC-TV Ch. 4 Denver)—10-w.

## Translators—Colorado

Wilson Creek—See K50AE, Meeker.

Wilson Creek—See K66AX, Meeker.

Wilson Creek Oil Camp—K13IH, Rio Blanco County TV Assn., Box 1047, Meeker, CO 81641 (KSL-TV Ch. 5 Salt Lake City, UT)—1-w.

Windcliff Estates—See K51AB, The Cliffs.

Windcliff Estates—See K53AC, The Cliffs.

Windcliff Estates—See K55AU, The Cliffs.

Windcliff Estates—See K69AT, The Cliffs.

Wolcott—See K07DB, Eagle.

Wolcott—See K10DG, Eagle.

Wolcott—See K13DE, Eagle.

★ Woody Creek—K120D, Woody Creek TV Assn./Roaring Fork, 506 E. Main St., Aspen, CO 81611 (KRMA-TV Ch. 6 Denver)—10-w.

Woody Creek—See K13MT, Pitkin County.

★ Woody Creek & Pitkin County rural area—K07RN, Roaring Fork TV Assn. Inc., 506 E. Main St., Aspen, CO 81611 (KRMA-TV Ch. 6 Denver)—1-w.

Wray—K04DM, TV Committee, Box 13, Wray, CO (KLOE-TV Ch. 10 Goodland, KS)—1-w.

Wray—K12AM, TV Committee, Box 13, Wray, CO (KSNK Ch. 8 McCook, NE)—1-w.

Wray—K56BI, Region 1 Translator Assn., 720 W. Fourth, Julesburg, CO 80737 (KTVS Ch. 3 Sterling)—100-w.

Wray—K58BB, Region 1 Translator Assn., 720 W. Fourth, Julesburg, CO 80737 (KWGN-TV Ch. 2 Denver)—100-w.

Wray—K60BK, Region 1 Translator Assn., 720 W. Fourth, Julesburg, CO 80737 (KCNC-TV Ch. 4 Denver)—100-w.

Wray—K62BG, Region 1 Translator Assn., 720 W. Fourth, Julesburg, CO 80737 (KRMA-TV Ch. 6 Denver)—100-w.

Wray—K64BF, Region 1 Translator Assn., 720 W. Fourth, Julesburg, CO 80737 (KUSA-TV Ch. 9 Denver)—100-w.

Yampa—See K06CH, Nutria.

Yampa—See K09IF, Nutria.

Yampa Valley—K07GK, Moffat County, 561 Russell St., Craig, CO (KUSA-TV Ch. 9 Denver)—10-w.

Yampa Valley—See K13ES, Phippsburg.

Yuma—K13EM, Town of Yuma, 221 S. Main (KCNC-TV Ch. 4 Denver)—1-w.

Yuma—K32AB, Region 1 Translator Assn., 720 W. Fourth, Julesburg, CO 80737 (KWGN-TV Ch. 2 Denver)—100-w.

Yuma—K34AC, Region 1 Translator Assn., 720 W. Fourth, Julesburg, CO 80737 (KCNC-TV Ch. 4 Denver)—100-w.

Yuma—K36AC, Region 1 Translator Assn., 720 W. Fourth, Julesburg, CO 80737 (KRMA-TV Ch. 6 Denver)—100-w.

Yuma—K38AD, Region 1 Translator Assn., 720 W. Fourth, Julesburg, CO 80737 (KUSA-TV Ch. 9 Denver)—100-w.

★ Yuma—K40CG, Region 1 Translator Assn., 720 W. Fourth, Julesburg, CO 80737 (KMGH-TV Ch. 7 Denver)—100-w.

## CONNECTICUT

★ Hartford—W47AD, Spanish International Communications Corp., 24 Meadowland Pkwy., Secaucus, NJ 07094 (WXTV Ch. 41 Paterson, NJ-New York, NY)—1000-w.

Waterbury—W12BH, Connecticut Public Bcstg. Corp., 24 Summit St., Hartford, CT 06106 (WEDH Ch. 24 Hartford; WEDW Ch. 49 Bridgeport)—1000-w.

West Haven—W59AA, Viacom Broadcasting Inc., 1422 New Britain Ave., West Hartford, CT 06110 (WVIT Ch. 30 New Britain-Hartford)—1000-w.

## DELAWARE

Brookside—See W61AN, Newark.

Dover—W27AJ, Delmarva Bcst. Service Ltd. Partnership, Box 4009, Salisbury, DE 21801 (WMDT Ch. 47 Salisbury, MD)—1-w. Note: Licensed as LPTV.

Newark & Brookside—W61AN, Francis J. Tafelski, Box 394, RD 1, Middletown, DE (WGCB-TV Ch. 49 Red Lion-Lancaster, PA)—100-w.

## FLORIDA

Big Pine—W36AA, Board of County Commissioners-Monroe County, Box 140, Rte. 2, Summerland Keys, FL (WPBT Ch. 2 Miami-Fort Lauderdale)—100-w.

Big Pine—W47AC, Board of County Commissioners-Monroe County, Box 140, Rte. 2, Summerland Keys, FL (WTVJ Ch. 4 Miami-Fort Lauderdale)—100-w.

Big Pine—W55AM, Board of County Commissioners-Monroe County, Box 140, Rte. 2, Summerland Keys, FL (WCIX Ch. 6 Miami)—100-w.

Big Pine—W57AM, Board of County Commissioners-Monroe County, Box 140, Rte. 2, Summerland Keys, FL (WSVN Ch. 7 Miami-Fort Lauderdale)—100-w.

Big Pine—W60AK, Board of County Commissioners-Monroe County, Box 140, Rte. 2, Summerland Keys, FL (WPLG Ch. 10 Miami)—100-w.

Fort Lauderdale—W61AA, TVX of Miami Inc., 8900 N.W. 18th Terrace, Miami, FL 33172 (WCIX Ch. 6 Miami)—100-w.

★ Fort Myers—W57AT, The Television Ten Inc., 70 Crestwood Point, Albany, NY 12203 (WHSP Ch. 65 Vineland, NJ via satellite)—100-w.

Fort Myers—W70AM, Leeco TV Inc., 170 Oakley Ave., North Fort Myers, FL (WSVN Ch. 7 Miami-Fort Lauderdale)—100-w.

Fort Myers—W73AI, Leeco TV Inc., 170 Oakley Ave., North Fort Myers, FL (WPLG Ch. 10 Miami)—100-w.

Fort Pierce, Stuart & Vero Beach—W38AS, Fort Pierce LPTV Inc., Box 5111, Lakeland, FL 33807-5111 (WTGL-TV Ch. 52 Cocoa)—100-w.

★ Fort Walton Beach—W56AW, WTVY Inc., Box 1089, Dothan, AL 36302 (WTVY Ch. 4 Dothan, AL)—100-w.

Hollywood—W69AA, TVX of Miami Inc., 8900 N.W. 18th Terrace, Miami, FL 33172 (WCIX Ch. 6 Miami)—100-w.

Immokalee & Lehigh Acres—W77AC, Leeco TV Inc., 170 Oakley Ave., North Fort Myers, FL (WSVN Ch. 7 Miami-Fort Lauderdale)—100-w.

Immokalee & Lehigh Acres—W79AM, Leeco TV Inc., 170 Oakley Ave., North Fort Myers, FL (WPLG Ch. 10 Miami)—100-w.

Inverness—W61AK, Hubbard Bcstg. Inc., 365 105th Terrace NE, St. Petersburg, FL 33702 (WTOG Ch. 44 St. Petersburg-Tampa)—100-w.

★ Key West—W31AB, Board of County Commissioners-Monroe County, Box 140, Rte. 2, Summerland Keys, FL (WPBT Ch. 2 Miami-Fort Lauderdale)—100-w.

★ Key West—W39AC, Board of County Commissioners-Monroe County, Box 140, Rte. 2, Summerland Keys, FL (WTVJ Ch. 4 Miami-Fort Lauderdale)—100-w.

★ Key West—W44AC, Board of County Commissioners-Monroe County, Box 140, Rte. 2, Summerland Keys, FL (WCIX Ch. 6 Miami)—100-w.

★ Key West—W49AE, Board of County Commissioners-Monroe County, Box 140, Rte. 2, Summerland Keys, FL (WSVN Ch. 7 Miami-Fort Lauderdale)—100-w.

★ Key West—W66AN, Board of County Commissioners-Monroe County, Box 140, Rte. 2, Summerland Keys, FL (WPLG Ch. 10 Miami)—100-w.

Lehigh Acres—See W77AC, Immokalee.

Lehigh Acres—See W79AM, Immokalee.

Marathon—W30AB, Board of County Commissioners-Monroe County, Box 140, Rte. 2, Summerland Keys, FL (WPBT Ch. 2 Miami-Fort Lauderdale)—100-w.

Marathon—W38AA, Board of County Commissioners-Monroe County, Box 140, Rte. 2, Summerland Keys, FL (WTVJ Ch. 4 Miami-Fort Lauderdale)—100-w.

Marathon—W63AL, Board of County Commissioners-Monroe County, Box 140, Rte. 2, Summerland Keys, FL (WCIX Ch. 6 Miami)—100-w.

Marathon—W65AP, Board of County Commissioners-Monroe County, Box 140, Rte. 2, Summerland Keys, FL (WSVN Ch. 7 Miami-Fort Lauderdale)—100-w.

Marathon—W68AI, Board of County Commissioners-Monroe County, Box 140, Rte. 2, Summerland Keys, FL (WPLG Ch. 10 Miami)—100-w.

Matecumbe—W32AB, Board of County Commissioners-Monroe County, Box 140, Rte. 2, Summerland Keys, FL (WPBT Ch. 2 Miami-Fort Lauderdale)—100-w.

Matecumbe—W35AC, Board of County Commissioners-Monroe County, Box 140, Rte. 2, Summerland Keys, FL (WTVJ Ch. 4 Miami-Fort Lauderdale)—100-w.

Matecumbe—W40AA, Board of County Commissioners-Monroe County, Box 140, Rte. 2, Summerland Keys, FL (WCIX Ch. 6 Miami)—100-w.

Matecumbe—W43AD, Board of County Commissioners-Monroe County, Box 140, Rte. 2, Summerland Keys, FL (WSVN Ch. 7 Miami-Fort Lauderdale)—100-w.

Matecumbe—W59AJ, Board of County Commissioners-Monroe County, Box 140, Rte. 2, Summerland Keys, FL (WPLG Ch. 10 Miami)—100-w.

Melbourne & Palm Beach—W16AS, H & C Communications Inc., Box 1551, Daytona Beach, FL 32015 (WESH Ch. 2 Daytona Beach-Orlando)—1-w.

North Fort Lauderdale—W64AD, TVX of Miami Inc., 8900 N.W. 18th Terrace, Miami, FL 33172 (WCIX Ch. 6 Miami)—100-w.

Ocala—W29AB, Hubbard Bcstg. Inc., 365 105th Terrace NE, St. Petersburg, FL 33702 (WTOG Ch. 44 St. Petersburg-Tampa)—1000-w.

Ocala—W57AN, Gainesville Television Inc., 6220 NW 43rd St., Gainesville, FL (WCJB Ch. 20 Gainesville)—100-w.

Okeechobee—W61AP, Hubbard Bcstg. Inc., 365 105th Terrace NE, St. Petersburg, FL 33702 (WTOG Ch. 44 St. Petersburg-Tampa)—100-w.

Palm Beach—See W16AS, Melbourne.

Panama City & adjacent communities—W22AD, State Board of Regents of Florida, Florida State U., 2565 Pottsdamer St., Tallahassee, FL 32304 (WFSU-TV Ch. 11 Tallahassee)—1000-w.

Rock Harbor—W56AZ, Board of County Commissioners-Monroe County, Box 140, Rte. 2, Summerland Keys, FL (WPBT Ch. 2 Miami-Fort Lauderdale)—100-w.

Rock Harbor—W61AI, Board of County Commissioners-Monroe County, Box 140, Rte. 2, Summerland Keys, FL (WTVJ Ch. 4 Miami-Fort Lauderdale)—100-w.

Rock Harbor—W64AN, Board of County Commissioners-Monroe County, Box 140, Rte. 2, Summerland Keys, FL (WCIX Ch. 6 Miami)—100-w.

Rock Harbor—W67AP, Board of County Commissioners-Monroe County, Box 140, Rte. 2, Summerland Keys, FL (WSVN Ch. 7 Miami-Fort Lauderdale)—100-w.

Rock Harbor—W69AS, Board of County Commissioners-Monroe County, Box 140, Rte. 2, Summerland Keys, FL (WPLG Ch. 10 Miami)—100-w.

★ Sebring—W27AE, Hubbard Bcstg. Inc., 365 105th Terrace NE, St. Petersburg, FL 33702 (WTOG Ch. 44 St. Petersburg-Tampa)—1000-w.

Stuart—See W38AS, Fort Pierce.

Tallahassee—W17AB, Phipps Communications Inc., Box 3048, Tallahassee, FL 32315 (WCTV Ch. 6 Tallahassee-Thomasville, Georgia)—1000-w. Note: Licensed as LPTV.

★ Tampa—W57BA, Channel America LPTV Holdings Inc., Suite 804, 24 W. 57th St., New York, NY 10019 (KTBN-TV Ch. 40 Santa Ana-Los Angeles, CA via satellite)—100-w.

**Tampa**—W61BL, Bahai Honda Inc., 12100 SW 87th Ave., Miami, FL (KWEX-TV Ch. 41 San Antonio, TX & KMEX-TV Ch. 34 Los Angeles, CA via satellite)—100-w.

**Vero Beach**—See W38AS, Fort Pierce.

\* **Vero Beach**—W50AW, Malrite of Florida Inc., 4119 W. Blue Heron Blvd., West Palm Beach, FL 33404 (WFLX Ch. 29 West Palm Beach)—100-w.

**Vero Beach**—W53AH, Malrite of Florida Inc., 4119 W. Blue Heron Blvd., West Palm Beach, FL 33404 (WFLX Ch. 29 West Palm Beach)—1-w. Note: Licensed as LPTV.

**Vero Beach**—W64AX, Scripps Howard Inc., 622 N. Flagler Dr., West Palm Beach, FL 33480 (WPTV Ch. 5 Palm Beach)—100-w.

**White Springs**—W70BB, White Springs Bcstg. Co. Inc., Box 968, Alachua, FL (WJKS Ch. 17 Jacksonville)—2.5-w.

**GEORGIA**

\* **Atlanta**—NEW, Ch. 57, Neighborhood TV Co. Inc., Box 22073, Phoenix, AZ 85028 (KUSK Ch. 7 Prescott, AZ via satellite)—100-w.

**Carnesville**—W52AA, Georgia Public Telecommunications Commission, 1540 Stewart Ave. SW, Atlanta, GA 30310 (WCES-TV Ch. 20 Wrens-Augusta)—1000-w.

**Carrollton**—W49AD, Georgia Public Telecommunications Commission, 1540 Stewart Ave. SW, Atlanta, GA 30310 (WJSP-TV Ch. 28 Columbus-Warm Springs)—1000-w.

**Cedartown**—W65AD, Georgia Public Telecommunications Commission, 1540 Stewart Ave. SW, Atlanta, GA 30310 (WCPL-TV Ch. 18 Chatsworth-Dalton)—100-w.

**Clayton & Mountain City**—W06AE, Pulitzer Bcstg. Co., Box TV 4, Greenville, SC 29602 (WYFF-TV Ch. 4 Greenville, SC)—1-w.

**Clayton & Mountain City**—W09AE, Spartan Radiocasting Co., Box 1717, Spartanburg, SC 29304 (WSPA-TV Ch. 7 Spartanburg, SC)—1-w.

**Columbus**—W48AB, Georgia Public Telecommunications Commission, 1540 Stewart Ave. SW, Atlanta, GA 30310 (WJSP-TV Ch. 28 Columbus-Warm Springs)—1000-w.

**Dade County**—See W51AB, Flintstone.

**Draketown**—W27AA, Georgia Public Telecommunications Commission, 1540 Stewart Ave. SW, Atlanta, GA 30310 (WCPL-TV Ch. 18 Chatsworth-Dalton)—1000-w.

**Elberton**—W60AE, Georgia Public Telecommunications Commission, 1540 Stewart Ave. SW, Atlanta, GA 30310 (WCES-TV Ch. 20 Wrens-Augusta)—1000-w.

**Flintstone and rural areas of Dade & Walker Counties**—W51AB, Georgia Public Telecommunications Commission, 1540 Stewart Ave. SW, Atlanta, GA 30310 (WCPL-TV Ch. 18 Chatsworth-Dalton)—100-w.

**Hartwell & Royston**—W22AC, Georgia Public Telecommunications Commission, 1540 Stewart Ave. SW, Atlanta, GA 30310

(WCES-TV Ch. 20 Wrens-Augusta)—1000-w.

**Hiawassee**—W50AB, Georgia Public Telecommunications Commission, 1540 Stewart Ave. SW, Atlanta, GA 30310 (WCPL-TV Ch. 18 Chatsworth-Dalton)—1000-w.

**Hiawassee & Macedonia Community, GA & Hayesville, NC**—W07BB, Tri-County TV Booster Inc., Box 158, Hiawassee, GA (WSB-TV Ch. 2 Atlanta)—1-w.

**Hiawassee & Macedonia Community, GA & Hayesville, NC**—W13AX, Tri-County TV Booster Inc., Box 158, Hiawassee, GA (WXIA-TV Ch. 11 Atlanta)—1-w.

**Hiawassee & Macedonia Community, GA & Hayesville, NC**—W10AM, Tri-County TV Booster Inc., Box 158, Hiawassee, GA (WAGA-TV Ch. 5 Atlanta)—1-w.

**Hiawassee & Young Harris, GA & Hayesville, NC**—W67AH, Tri-County TV Booster Inc., Box 158, Hiawassee, GA (WTBS Ch. 17 Atlanta)—100-w.

**Lafayette**—W35AA, Georgia Public Telecommunications Commission, 1540 Stewart Ave. SW, Atlanta, GA 30310 (WCPL-TV Ch. 18 Chatsworth-Dalton)—100-w.

**Macedonia Community**—See W07BB, Hayesville.

**Macedonia Community**—See W10AM, Hayesville.

**Macedonia Community**—See W13AX, Hayesville.

**Mountain City**—See W06AE, Clayton.

**Mountain City**—See W09AE, Clayton.

**Royston**—See W22AC, Hartwell.

\* **Savannah**—W55AW, Channel America LPTV Holdings Inc., Suite 804, 24 W. 57th St., New York, NY 10019 (KUSK Ch. 7 Prescott, AZ via satellite)—100-w.

**Toccoa**—W68AF, Georgia Public Telecommunications Commission, 1540 Stewart Ave. SW, Atlanta, GA 30310 (WCES-TV Ch. 20 Wrens-Augusta)—1000-w.

**Walker County**—See W51AB, Flintstone.

**Young Harris**—W04BJ, Georgia Public Telecommunications Commission, 1540 Stewart Ave. SW, Atlanta, GA 30310 (WCPL-TV Ch. 18 Chatsworth-Dalton)—100-w.

**Young Harris**—W07BE, Tri-County TV Booster Inc., Box 158, Hiawassee, GA (WXIA-TV Ch. 11 Atlanta)—1-w.

**Young Harris**—W10AQ, Tri-County TV Booster Inc., Box 158, Hiawassee, GA (WAGA-TV Ch. 5 Atlanta)—1-w.

**Young Harris**—W13AY, Tri-County TV Booster Inc., Box 158, Hiawassee, GA (WSB-TV Ch. 2 Atlanta)—1-w.

**Young Harris**—See W67AH, Hiawassee.

**HAWAII**

**Anahola**—K63AZ, Hawaii Public Bcstg. Authority, 2350 Dole St., Honolulu, HI 96822 (KHET Ch. 11 Honolulu)—100-w.

**Hakalau**—K67BA, Hawaii Public Bcstg. Author-

ity, 2350 Dole St., Honolulu, HI 96822 (KMEB-TV Ch. 10 Wailuku, Maui)—100-w.

**Hanalei & Princeville**—K68BE, Hawaii Public Bcstg. Authority, 2350 Dole St., Honolulu, HI 96822 (KHET Ch. 11 Honolulu)—100-w.

**Hanalei, Kauai County & Princeville**—K03EB, Princeville at Hanalei Community Assn., Box 121, Hanalei, HI (KGMB Ch. 9 Honolulu)—10-w.

**Hawaiian Ocean View Estates**—K69CF, Hawaii Public Bcstg. Authority, 2350 Dole St., Honolulu, HI 96822 (KMEB-TV Ch. 10 Wailuku, Maui)—100-w.

**Hilo**—K04FE, Hawaii Public Bcstg. Authority, 2350 Dole St., Honolulu, HI 96822 (KMEB-TV Ch. 10 Wailuku, Maui)—100-w.

**Kailua**—See K38AN, Kaneohe.

\* **Kaneohe & Kailua**—K38AN, Hawaii Public Bcstg. Authority, 2350 Dole St., Honolulu, HI 96822 (KMEB-TV Ch. 10 Wailuku, Maui)—1000-w.

**Kauai County**—See K03EB, Hanalei.

**Kaunakani**—K63AI, Hawaii Public Bcstg. Authority, 2350 Dole St., Honolulu, HI 96822 (KHET Ch. 11 Honolulu)—20-w.

**Kaunakani**—K65BV, King Bcstg. Co., 150-B Puuhale Rd., Honolulu, HI 96819 (KHNL Ch. 13 Honolulu)—20-w.

**Kilauea**—K62AQ, Hawaii Public Bcstg. Authority, 2350 Dole St., Honolulu, HI 96822 (KHET Ch. 11 Honolulu)—100-w.

**Kilauea Military Camp**—K56BD, Hawaii Public Bcstg. Authority, 2350 Dole St., Honolulu, HI 96822 (KMEB-TV Ch. 10 Wailuku, Maui)—10-w.

**Lihue**—K51BB, Tak Communications Inc., 1290 Ala Moana Blvd., Honolulu, HI 96814 (KITV Ch. 4 Honolulu)—100-w.

**Lihue**—K55EY, Bumham Bcstg. Co. Ltd. Partnership, Suite 501, 615 Piikoi St., Honolulu, HI 96814 (KHON-TV Ch. 2 Honolulu)—100-w.

**Lihue**—K67AV, Hawaii Public Bcstg. Authority, 2350 Dole St., Honolulu, HI 96822 (KHET Ch. 11 Honolulu)—1000-w.

**Lihue**—K69BZ, Lee Enterprises Inc., 130 E. 2nd St., Davenport, IA 52801 (KGMB Ch. 9 Honolulu)—1000-w.

**Naalehu & Pahala**—K63BB, Hawaii Public Bcstg. Authority, 2350 Dole St., Honolulu, HI 96822 (KMEB-TV Ch. 10 Wailuku, Maui)—10-w.

**Naalehu & Pahala**—K74BA, Tak Communications, Naniloa Hotel, Hilo, HI 96720 (KHVO Ch. 13 Hilo)—10-w.

**Naalehu & volcano area**—K70BS, Tak Communications Inc., 1290 Ala Moana Blvd., Honolulu, HI 96814 (KHVO Ch. 13 Hilo)—10-w.

**Pahala**—See K63BB, Naalehu.

**Pahala**—See K74BA, Naalehu.

**Princeville**—See K03EB, Hanalei.

**Princeville**—See K68BE, Hanalei.

**Waialua**—K63AA, Hawaii Public Bcstg. Authority, 2350 Dole St., Honolulu, HI 96822 (KHET Ch. 11 Honolulu)—100-w.

**Waianae Coast Oahu**—K56AS, City & County of Honolulu, 650 S. King St., Honolulu, HI (KHON-TV Ch. 2 Honolulu)—100-w.

**Waianae Coast Oahu**—K58AN, City & County of Honolulu, 650 S. King St., Honolulu, HI (KITV Ch. 4 Honolulu)—100-w.

**Waianae Coast Oahu**—K60AW, City & County of Honolulu, 650 S. King St., Honolulu, HI (KHET Ch. 11 Honolulu)—100-w.

**Waianae Coast Oahu**—K66AU, City & County of Honolulu, 650 S. King St., Honolulu, HI (KHNL Ch. 13 Honolulu)—100-w.

**Waianae Coast Oahu**—K68AY, City & County of Honolulu, 650 S. King St., Honolulu, HI (KGMB Ch. 9 Honolulu)—100-w.

**Waimea**—K57BI, Lee Enterprises Inc., 130 E. 2nd St., Davenport, IA 52801 (KGMB Ch. 9 Honolulu)—20-w.

\* **Waimea (Kamuela)**—K63BP, Hawaii Public Bcstg. Authority, 2350 Dole St., Honolulu, HI 96822 (KMEB-TV Ch. 10 Wailuku, Maui)—100-w.

**Waipaka**—K66AY, Hawaii Public Bcstg. Authority, 2350 Dole St., Honolulu, HI 96822 (KHET Ch. 11 Honolulu)—10-w.

**IDAHO**

**Ahsahka**—K11DK, Riverside TV Inc., Rte. 1, Orofino, ID (KHQ-TV Ch. 6 Spokane, WA)—1-w.

**Ahsahka**—K13EG, Riverside TV Inc., Rte. 1, Orofino, ID (KREM-TV Ch. 2 Spokane, WA)—1-w.

**Ahsahka & Riverside**—K08DU, Riverside TV Inc., Rte. 1, Orofino, ID (KXLY-TV Ch. 4 Spokane, WA)—1-w.

**Albion, Burley & Rupert**—K61AP, The Post Co., Box 2148, Idaho Falls, ID 83401 (KIFI-TV Ch. 8 Idaho Falls-Pocatello-Blackfoot)—100-w.

**Albion, Burley, Heyburn, Oakley, Paul & Rupert**—K69DC, State Board of Education, c/o KISU-TV, Box 8111, Pocatello, ID 83209 (KISU-TV Ch. 10 Pocatello)—100-w.

**Albion, Elba & Rupert**—K65AZ, Retlaw Enterprises Inc., 1255 E. 17th St., Idaho Falls, ID 83401 (KIDK Ch. 3 Idaho Falls-Pocatello-Blackfoot)—100-w.

**Albion, Elba, Idaho rural area & Maia**—K09IR, KMVT Bcstg. Inc., 1100 Blue Lakes Blvd. N, Twin Falls, ID 83301 (KMVT Ch. 11 Twin Falls)—1-w.

**Ashton**—K05HQ, Ambassador Media Corp., 7600 Potomac Falls Rd., McLean, VA 22102 (KPVI Ch. 6 Pocatello-Blackfoot-Idaho Falls)—5-w.

**Baker**—See K09SD, Lemhi.

**Baker & Tendoy**—K55AI, Salmon TV Translator District, Box 2308, Salmon, ID 83467 (KIDK Ch. 3 Idaho Falls-Pocatello-Blackfoot)—100-w.

**Baker, Lemhi & Lemhi Valley**—K05BE, Ramsey Mountain TV Assn., Lemhi Valley,

## Translators—Idaho

- ID (KIDK Ch. 3 Idaho Falls-Pocatello-Blackfoot)—10-w.
- Bancroft, Grace & Soda Springs**—K07BK, Caribou County TV Assn., 398 N. Monsanto Blvd., Soda Springs, ID 83276 (KUTV Ch. 2 Salt Lake City, UT)—1-w.
- Bancroft, Grace & Soda Springs**—K09ID, Caribou County TV Assn., 398 N. Monsanto Blvd., Soda Springs, ID 83276 (KIDK Ch. 3 Idaho Falls-Pocatello-Blackfoot)—1-w.
- Bancroft, Grace & Soda Springs**—K11BC, Caribou County TV Assn., 398 N. Monsanto Blvd., Soda Springs, ID 83276 (KTVX Ch. 4 Salt Lake City, UT)—10-w.
- \* Bancroft, Grace & Soda Springs**—K12LK, Caribou County TV Assn., 398 N. Monsanto Blvd., Soda Springs, ID 83276 (KISU-TV Ch. 10 Pocatello)—10-w.
- Bancroft, Grace & Soda Springs**—K13AY, Caribou County TV Assn., 398 N. Monsanto Blvd., Soda Springs, ID 83276 (KSL-TV Ch. 5 Salt Lake City, UT)—10-w.
- Bear Lake County**—See K09PL, Dingle.
- Bear Lake County**—See K11PP, Dingle.
- Bear Lake County**—See K13QY, Dingle.
- Blackrock**—See K11AG, Inkom.
- Blackrock**—See K13AH, Inkom.
- Blackrock & Inkom**—K07NO, Inkom TV Assn., Box 100, Inkom, ID (KPVI Ch. 6 Pocatello-Blackfoot-Idaho Falls)—10-w.
- Boise & Collister**—K13ST, King Bcstg. Co., Box 7, Boise, ID 83707 (KTVB Ch. 7 Boise)—1-w.
- Bonnors Ferry**—K56AB, Boundary County TV Translator District, c/o Bob Bradford, Box 66285, Seattle, WA 98166 (KSPS-TV Ch. 7 Spokane, WA)—100-w.
- Bonnors Ferry**—K59BW, Regents of U. of Idaho, Radio-TV Center, U. of Idaho, Moscow, ID 83843 (KUID-TV Ch. 12 Moscow)—100-w.
- Bonnors Ferry & Naples**—K09HK, Boundary County TV Translator District, c/o Bob Bradford, Box 66285, Seattle, WA 98166 (KREM-TV Ch. 2 Spokane, WA)—10-w.
- Bonnors Ferry & Naples**—K11HM, Boundary County TV Translator District, Box 66285, Seattle, WA (KXLY-TV Ch. 4 Spokane, WA)—10-w.
- Bonnors Ferry & Naples**—K13HQ, Boundary County TV Translator District, c/o Bob Bradford, Box 66285, Seattle, WA 98166 (KHQ-TV Ch. 6 Spokane, WA)—10-w.
- \* Bonnors Ferry & Naples**—K67DI, Boundary County TV Translator District, c/o Bob Bradford, Box 66285, Seattle, WA 98166 (KAYU-TV Ch. 28 Spokane, WA)—100-w.
- Brownlee Creek**—See K11PD, Brownlee Power Plant.
- Brownlee Power Plant & Brownlee Creek farming area, ID & Halfway, OR**—K11PD, Idaho Power Co., Box 770, Boise, ID (KBCI-TV Ch. 2 Boise)—5-w.
- Brownlee Power Plant, ID & Halfway, OR**—K13QL, Idaho Power Co., Box 770, Boise, ID (KTVB Ch. 7 Boise)—5-w.
- Brownlee, ID & Halfway, OR**—K09OP, Idaho Power Co., Box 770, Boise, ID (KIVI Ch. 6 Nampa-Boise-Caldwell)—5-w.
- Burley**—See K61AP, Albion.
- Burley**—See K69DC, Albion.
- Burley & Rupert area**—K14HM, Ambassador Media Corp., 7600 Potomac Falls Rd., McLean, VA 22102 (KPVI Ch. 6 Pocatello-Blackfoot-Idaho Falls)—1000-w.
- Burley, Rupert & Albion**—K59CC, KMVT Bcstg. Inc., 1100 Blue Lakes Blvd. N, Twin Falls, ID 83301 (KMVT Ch. 11 Twin Falls)—100-w.
- Cambridge**—K09HN, Eugene Television Inc., Box 2, Boise, ID 83707 (KBCI-TV Ch. 2 Boise)—1-w.
- Cambridge & Midvale**—K05DC, King Bcstg. Co., Box 7, Boise, ID 83707 (KTVB Ch. 7 Boise)—1-w.
- Cambridge & Midvale**—K11PB, State Board of Education, Boise State U., 1910 University Blvd., Boise, ID 83725 (KAID Ch. 4 Boise)—1-w.
- Cascade**—K09LO, State Board of Education, Boise State U., 1910 University Blvd., Boise, ID 83725 (KAID Ch. 4 Boise)—1-w.
- Cascade**—K11GR, Eugene Television Inc., Box 2, Boise, ID 83707 (KBCI-TV Ch. 2 Boise)—1-w.
- Cascade**—K13GO, King Bcstg. Co., Box 7, Boise, ID 83707 (KTVB Ch. 7 Boise)—1-w.
- \* Cascade, McCall & New Meadows**—K08JW, No Business TV Assn., Box 243, New Meadows, ID (KVI Ch. 6 Nampa-Boise-Caldwell)—10-w.
- Challis**—K05CJ, The Post Co., Box 2148, Idaho Falls, ID 83401 (KIFI-TV Ch. 8 Idaho Falls-Pocatello-Blackfoot)—1-w.
- Challis**—K10AW, Retlaw Enterprises Inc., 1255 E. 17th St., Idaho Falls, ID 83401 (KIDK Ch. 3 Idaho Falls-Pocatello-Blackfoot)—10-w.
- Challis & Ellis rural area**—K12LS, State Board of Education, c/o KISU-TV, Box 8111, Pocatello, ID 83209 (KISU-TV Ch. 10 Pocatello)—10-w.
- Clayton**—K10JR, Clayton Community TV, General Delivery, Clayton, ID (KIVI Ch. 6 Nampa-Boise-Caldwell)—1-w.
- Clayton & rural area (west)**—K05AL, Clayton Community TV, General Delivery, Clayton, ID (KIDK Ch. 3 Idaho Falls-Pocatello-Blackfoot)—1-w.
- Clearwater River (middle fork)**—K11HZ, Middle Fork TV, Star Rte., Kooskia, ID (KHQ-TV Ch. 6 Spokane, WA)—1-w.
- Clearwater River (middle fork)**—K13ED, Middle Fork TV, Star Rte., Kooskia, ID (KXLY-TV Ch. 4 Spokane, WA)—1-w.
- Clifton**—K08DO, Clifton City Corp., Box 26, Clifton, ID (KUTV Ch. 2 Salt Lake City, UT)—1-w.
- Clifton**—K10DZ, Clifton City Corp., Box 26, Clifton, ID (KTVX Ch. 4 Salt Lake City, UT)—1-w.
- Clifton**—K13DZ, Clifton City Corp., Box 26, Clifton, ID (KSL-TV Ch. 5 Salt Lake City, UT)—1-w.
- Coeur d'Alene & Post Falls**—K26AD, Regents of U. of Idaho, Radio-TV Center, U. of Idaho, Moscow, ID 83843 (KUID-TV Ch. 12 Moscow)—100-w.
- Collister**—See K13ST, Boise.
- Coolin, Nordman & surrounding Priest Lake area**—K10KR, Priest Lake Translator District, Box 77, Coolin, ID (KXLY-TV Ch. 4 Spokane, WA)—10-w.
- Coolin, Nordman & surrounding Priest Lake area**—K05GL, Priest Lake Translator District, Box 77, Coolin, ID (KSPS-TV Ch. 7 Spokane, WA)—10-w.
- Coolin, Nordman & surrounding Priest Lake area**—K08JH, Priest Lake Translator District, Box 77, Coolin, ID (KREM-TV Ch. 2 Spokane, WA)—10-w.
- Coolin, Nordman & surrounding Priest Lake area**—K12LF, Priest Lake Translator District, Box 77, Coolin, ID (KHQ-TV Ch. 6 Spokane, WA)—10-w.
- Cottonwood Creek area**—K09NQ, Cottonwood Creek TV, Culesac, ID (KHQ-TV Ch. 6 Spokane, WA)—1-w.
- Cottonwood Creek area**—K11NX, Cottonwood Creek TV, Culesac, ID (KXLY-TV Ch. 4 Spokane, WA)—1-w.
- Cottonwood Creek area**—K1300, Cottonwood Creek TV, Culesac, ID (KREM-TV Ch. 2 Spokane, WA)—1-w.
- Cottonwood, Craigmont, Grangeville & Nezperce**—K43CI, Central Idaho TV Inc., 162 E. Main, Grangeville, ID (KHQ-TV Ch. 6 Spokane, WA)—100-w.
- Cottonwood, Craigmont, Grangeville & Nezperce**—K59BA, Regents of U. of Idaho, Radio-TV Center, U. of Idaho, Moscow, ID 83843 (KUID-TV Ch. 12 Moscow)—20-w.
- Cottonwood, Craigmont, Grangeville & Nezperce**—K72AL, Central Idaho TV Inc., 162 E. Main, Grangeville, ID (KREM-TV Ch. 2 Spokane, WA)—100-w.
- Cottonwood, Craigmont, Grangeville & Nezperce**—K75AE, Central Idaho TV Inc., 162 E. Main, Grangeville, ID (KXLY-TV Ch. 4 Spokane, WA)—100-w.
- Council**—K05GO, State Board of Education, Boise State U., 1910 University Blvd., Boise, ID 83725 (KAID Ch. 4 Boise)—5-w.
- Council**—K090A, Council Chamber of Commerce, 202 First Ave., Council, ID (KIVI Ch. 6 Nampa-Boise-Caldwell)—1-w.
- Council**—K11HA, Council Chamber of Commerce, 202 First Ave., Council, ID (KBCI-TV Ch. 2 Boise)—1-w.
- Council**—K13GW, Council Chamber of Commerce, 202 First Ave., Council, ID (KTVB Ch. 7 Boise)—1-w.
- Craigmont**—See K43CI, Cottonwood.
- Craigmont**—See K59BA, Cottonwood.
- Craigmont**—See K72AL, Cottonwood.
- Craigmont**—See K75AE, Cottonwood.
- Crouch & Garden Valley**—K69CK, State Board of Education, Boise State U., 1910 University Blvd., Boise, ID 83725 (KAID Ch. 4 Boise)—10-w.
- Crouch rural area, Grimes Pass & Ranger Station**—K08JA, Garden Valley Translator District, Garden Valley, ID (KIVI Ch. 6 Nampa-Boise-Caldwell)—1-w.
- Crouch rural area, Grimes Pass & Ranger Station**—K11KS, Terrace Lakes Recreation Ranch Inc., Box 65, Garden Valley, ID (KBCI-TV Ch. 2 Boise)—1-w.
- Crouch rural area, Grimes Pass & Ranger Station**—K13LB, Terrace Lakes Recreation Ranch Inc., Box 65, Garden Valley, ID (KTVB Ch. 7 Boise)—1-w.
- Crouch, Garden Valley & Terrace Lakes**—K03ET, Garden Valley Translator District, Garden Valley, ID (KIVI Ch. 6 Nampa-Boise-Caldwell)—1-w.
- Crouch, Garden Valley & Terrace Lakes**—K05EY, Terrace Lakes Recreation Ranch Inc., Box 65, Garden Valley, ID (KBCI-TV Ch. 2 Boise)—1-w.
- Crouch, Garden Valley & Terrace Lakes**—K09LB, Terrace Lakes Recreation Ranch Inc., Box 65, Garden Valley, ID (KTVB Ch. 7 Boise)—1-w.
- Dietrich**—See K13LR, Filer.
- Dingle & Bear Lake County (rural)**—K09PL, Bear Lake Valley TV Assn., Laketown, UT 84038 (KUTV Ch. 2 Salt Lake City, UT)—1-w.
- Dingle & Bear Lake County (rural)**—K11PP, Bear Lake Valley TV Assn., Laketown, UT 84038 (KPVI Ch. 6 Pocatello-Blackfoot-Idaho Falls)—1-w.
- Dingle & Bear Lake County (rural)**—K13QY, Bear Lake Valley TV Assn., Laketown, UT 84038 (KSL-TV Ch. 5 Salt Lake City, UT)—1-w.
- Driggs & Tetonian, ID & Alta, WY**—K07QC, Grand Targhee, Big Valley Corp., Alta, WY via, Driggs, ID 83422 (KIDK Ch. 3 Idaho Falls-Pocatello-Blackfoot)—10-w.
- Driggs rural area, ID & Alta, WY**—K02KD, Grand Targhee, Big Valley Corp., Alta, WY via, Driggs, ID 83422 (KPVI Ch. 6 Pocatello-Blackfoot-Idaho Falls)—10-w.
- Driggs, Tetonian & Victor**—K13QE, State Board of Education, c/o KISU-TV, Box 8111, Pocatello, ID 83209 (KISU-TV Ch. 10 Pocatello)—10-w.
- Driggs, Victor & Tetonian**—K05GU, Grand Targhee, Big Valley Corp., Alta, WY via, Driggs, ID 83422 (KIFI-TV Ch. 8 Idaho Falls-Pocatello-Blackfoot)—10-w.
- Elba**—See K09IR, Albion.
- Elba**—See K65AZ, Albion.
- Elk Bend**—K07SZ, Elk Bend TV Unicorporated Assn., Star Rte., Salmon, ID (KIFI-TV Ch. 8 Idaho Falls-Pocatello-Blackfoot)—1-w.
- Ellis**—See K12LS, Challis.
- Fairfield**—K03FK, Camas County TV Translator Assn., Box 355, Fairfield, ID (KIVI Ch. 6 Nampa-Boise-Caldwell)—10-w.
- \* Fairfield**—K05GT, Camas County TV Translator Assn., Box 355, Fairfield, ID (KTVB Ch. 7 Boise)—10-w.
- \* Fairfield**—K09OZ, Camas County TV Translator Assn., Box 355, Fairfield, ID (KAID Ch. 4 Boise)—5-w.
- \* Fairfield**—K13QP, Camas County TV Translator Assn., Box 355, Fairfield, ID (KBCI-TV Ch. 2 Boise)—10-w.
- Ferdinand**—K07CP, Ferdinand TV Service, Village of Ferdinand, Ferdinand, ID (KXLY-TV Ch. 4 Spokane, WA)—1-w.
- Ferdinand**—K09CK, Ferdinand TV Service, Village of Ferdinand, Ferdinand, ID (KREM-TV Ch. 2 Spokane, WA)—1-w.



- Ferdinand**—K11CR, Ferdinand TV Service, Village of Ferdinand, Ferdinand, ID (KHQ-TV Ch. 6 Spokane, WA)—1-w.
- Filer, Hansen, Jerome, Kimberly, Twin Falls, Dietrich & Shoshone**—K13LR, State Board of Education, Boise State U., 1910 University Blvd., Boise, ID 83725 (KAID Ch. 4 Boise)—100-w.
- Fish Creek, Lava Hot Springs & Portneuf River area**—K11CP, Retlaw Enterprises Inc., 1255 E. 17th St., Idaho Falls, ID 83401 (KIDK Ch. 3 Idaho Falls-Pocatello-Blackfoot)—1-w.
- Fourth of July Creek & North Fork**—K02CE, North Fork TV Assn., Box 1174, Salmon, ID (KIDK Ch. 3 Idaho Falls-Pocatello-Blackfoot)—10-w.
- Garden Valley**—See K03ET, Crouch.
- Garden Valley**—See K05EY, Crouch.
- Garden Valley**—See K09LB, Crouch.
- Garden Valley**—See K69CK, Crouch.
- Geneva & Raymond**—K08HO, Thomas Fork Translator System, Geneva, ID (KUTV Ch. 2 Salt Lake City, UT)—1-w.
- Geneva & Raymond**—K11FY, Thomas Fork Translator System, Geneva, ID (KSL-TV Ch. 5 Salt Lake City, UT)—1-w.
- Geneva & Raymond**—K13MH, Thomas Fork Translator System, Geneva, ID (KPV Ch. 6 Pocatello-Blackfoot-Idaho Falls)—10-w.
- Georgetown**—K69CL, State Board of Education, c/o KISU-TV, Box 8111, Pocatello, ID 83209 (KISU-TV Ch. 10 Pocatello)—1-w.
- Gibbonsville**—K03FG, Lost Trail TV Assn., Star Rte., Gibbonsville, ID (KPAX-TV Ch. 8 Missoula, MT)—1-w.
- Gibbonsville**—K05GG, Lost Trail TV Assn., Star Rte., Gibbonsville, ID (KECI-TV Ch. 13 Missoula, MT)—1-w.
- Glenns Ferry**—K04EN, KMVT Bcstg. Inc., 1100 Blue Lakes Blvd. N, Twin Falls, ID 83301 (KMVT Ch. 11 Twin Falls)—1-w.
- Glenns Ferry**—K05DD, King Bcstg. Co., Box 7, Boise, ID 83707 (KTVB Ch. 7 Boise)—1-w.
- Glenns Ferry**—K09HS, Eugene Television Inc., Box 2, Boise, ID 83707 (KBCI-TV Ch. 2 Boise)—1-w.
- Glenns Ferry**—K13QF, State Board of Education, Boise State U., 1910 University Blvd., Boise, ID 83725 (KAID Ch. 4 Boise)—10-w.
- Goldberg**—See K02LR, May.
- Grace**—See K07BK, Bancroft.
- Grace**—See K09ID, Bancroft.
- Grace**—See K11BC, Bancroft.
- Grace**—See K12LK, Bancroft.
- Grace**—See K13AY, Bancroft.
- Grangeville**—See K43CI, Cottonwood.
- Grangeville**—See K59BA, Cottonwood.
- Grangeville**—See K72AL, Cottonwood.
- Grangeville**—See K75AE, Cottonwood.
- Grimes Pass**—See K08JA, Crouch.
- Grimes Pass**—See K11KS, Crouch.
- Grimes Pass**—See K13LB, Crouch.
- Hagerman**—K57CC, KMVT Bcstg. Inc., 1100 Blue Lakes Blvd. N, Twin Falls, ID 83301 (KMVT Ch. 11 Twin Falls)—100-w.
- \* **Hagerman**—K61EA, Hagerman Translator District, Box 151, Hagerman, ID 83332 (K49AZ Ch. 49 Twin Falls)—100-w.
- Hagerman**—K63AM, Hagerman Translator District, Box 151, Hagerman, ID 83332 (KBCI-TV Ch. 2 Boise)—100-w.
- Hagerman**—K65AQ, Hagerman Translator District, Box 151, Hagerman, ID 83332 (KAID Ch. 4 Boise)—100-w.
- Hagerman**—K67AT, Hagerman Translator District, Box 151, Hagerman, ID 83332 (KPV Ch. 6 Pocatello-Blackfoot-Idaho Falls)—100-w.
- Hagerman**—K69BD, Hagerman Translator District, Box 151, Hagerman, ID 83332 (KTVB Ch. 7 Boise)—100-w.
- \* **Hailey**—K05HM, KMVT Bcstg. Inc., 1100 Blue Lakes Blvd. N, Twin Falls, ID 83301 (KMVT Ch. 11 Twin Falls)—1-w.
- Hailey, Ketchum & Sun Valley**—K04EF, Eugene Television Inc., Box 2, Boise, ID 83707 (KBCI-TV Ch. 2 Boise)—5-w.
- Hansen**—See K13LR, Filer.
- Hayden Basin**—See K09SD, Lemhi.
- Heyburn**—See K69DC, Albion.
- Idaho**—See K09IR, Albion.
- Inkom**—See K07NO, Blackrock.
- Inkom & Blackrock**—K11AG, Inkom TV Assn., Box 100, Inkom, ID (KIDK Ch. 3 Idaho Falls-Pocatello-Blackfoot)—10-w.
- Inkom & Blackrock**—K13AH, Inkom TV Assn., Box 100, Inkom, ID (KIFI-TV Ch. 8 Idaho Falls-Pocatello-Blackfoot)—10-w.
- Irwin & Swan Valley**—K13QH, State Board of Education, c/o KISU-TV, Box 8111, Pocatello, ID 83209 (KISU-TV Ch. 10 Pocatello)—1-w.
- Jerome**—See K13LR, Filer.
- Jerome**—See K51AU, Twin Falls.
- Johnson Creek area**—K13QC, Lafe Cox, Cox Ranch, Cascade, ID (KVI Ch. 6 Nampa-Boise-Caldwell)—1-w.
- Juliaetta**—K07NL, Juliaetta TV Assn., Box 153, Juliaetta, ID (KXLY-TV Ch. 4 Spokane, WA)—1-w.
- Juliaetta**—K09DF, Juliaetta TV Assn., Box 153, Juliaetta, ID (KREM-TV Ch. 2 Spokane, WA)—1-w.
- Juliaetta**—K11DL, Juliaetta TV Assn., Box 153, Juliaetta, ID (KHQ-TV Ch. 6 Spokane, WA)—1-w.
- Juliaetta**—K13FA, Juliaetta TV Assn., Box 153, Juliaetta, ID (KLEW-TV Ch. 3 Lewiston)—1-w.
- Juliaetta**—K64CM, Regents of U. of Idaho, Radio-TV Center, U. of Idaho, Moscow, ID 83843 (KUID-TV Ch. 12 Moscow)—1-w.
- Kamiah**—K07AQ, Kamiah Valley TV Inc., Box 179, Kamiah, ID (KXLY-TV Ch. 4 Spokane, WA)—1-w.
- Kamiah**—K09AL, Kamiah Valley TV Inc., Box 179, Kamiah, ID (KREM-TV Ch. 2 Spokane, WA)—1-w.
- Kamiah**—K11KO, Regents of U. of Idaho, Radio-TV Center, U. of Idaho, Moscow, ID 83843 (KUID-TV Ch. 12 Moscow)—1-w.
- Kamiah**—K13AP, Kamiah Valley TV Inc., Box 179, Kamiah, ID (KHQ-TV Ch. 6 Spokane, WA)—1-w.
- Kellogg**—K67BX, Regents of U. of Idaho, Radio-TV Center, U. of Idaho, Moscow, ID 83843 (KUID-TV Ch. 12 Moscow)—10-w.
- Ketchum**—See K04EF, Hailey.
- Ketchum**—K09AQ, KMVT Bcstg. Inc., 1100 Blue Lakes Blvd. N, Twin Falls, ID 83301 (KMVT Ch. 11 Twin Falls)—1-w.
- Ketchum, Sun Valley & Warm Springs**—K13HG, KMVT Bcstg. Inc., 1100 Blue Lakes Blvd. N, Twin Falls, ID 83301 (KMVT Ch. 11 Twin Falls)—1-w.
- Kimberly**—See K13LR, Filer.
- Kooskia**—K08AW, Kooskia Lions Club Inc., Kooskia, ID (KREM-TV Ch. 2 Spokane, WA)—1-w.
- Kooskia**—K10BF, Kooskia Lions Club Inc., Kooskia, ID (KXLY-TV Ch. 4 Spokane, WA)—1-w.
- Kooskia**—K12BD, Kooskia Lions Club Inc., Kooskia, ID (KHQ-TV Ch. 6 Spokane, WA)—1-w.
- Kooskia & Stites**—K05GQ, Regents of U. of Idaho, Radio-TV Center, U. of Idaho, Moscow, ID 83843 (KUID-TV Ch. 12 Moscow)—1-w.
- Lapwai**—K08BQ, Lapwai Valley TV Assn., Box 2, Lapwai, ID (KHQ-TV Ch. 6 Spokane, WA)—1-w.
- Lapwai**—K13LM, Lapwai Valley TV Assn., Box 2, Lapwai, ID (KXLY-TV Ch. 4 Spokane, WA)—1-w.
- \* **Lapwai & Spalding**—K10LF, Regents of U. of Idaho, Radio-TV Center, U. of Idaho, Moscow, ID 83843 (KUID-TV Ch. 12 Moscow)—1-w.
- Lava Hot Springs**—See K11CP, Fish Creek.
- Lava Hot Springs**—K13CO, The Post Co., Box 2148, Idaho Falls, ID 83401 (KIFI-TV Ch. 8 Idaho Falls-Pocatello-Blackfoot)—1-w.
- Lava Hot Springs**—K59BV, State Board of Education, c/o KISU-TV, Box 8111, Pocatello, ID 83209 (KISU-TV Ch. 10 Pocatello)—1-w.
- Leadore**—K13RV, The Post Co., Box 2148, Idaho Falls, ID 83401 (KIFI-TV Ch. 8 Idaho Falls-Pocatello-Blackfoot)—1-w.
- Leadore & Lee Creek areas**—K11BD, Leadore Community TV Assn., Leadore, ID (KIDK Ch. 3 Idaho Falls-Pocatello-Blackfoot)—1-w.
- Leadore (north)**—K61CI, The Post Co., Box 2148, Idaho Falls, ID 83401 (KIFI-TV Ch. 8 Idaho Falls-Pocatello-Blackfoot)—20-w.
- Lee Creek**—See K11BD, Leadore.
- Lemhi**—See K05BE, Baker.
- Lemhi Valley**—See K05BE, Baker.
- Lemhi, Tendoy, Baker, Hayden Basin, North Lemhi Valley**—K09SD, Ramsey Mountain TV Assn., Lemhi Valley, ID (KIFI-TV Ch. 8 Idaho Falls-Pocatello-Blackfoot)—10-w.
- Lewiston**—K15CH, Orchards Community TV Assn. Inc., Box 492, Lewiston, ID 83501 (KWSU-TV Ch. 10 Pullman, WA)—10-w.
- Lewiston**—K21CC, Orchards Community TV Assn. Inc., Box 492, Lewiston, ID 83501 (KREM-TV Ch. 2 Spokane, WA)—20-w.
- Lewiston**—K30BW, Orchards Community TV Assn. Inc., Box 492, Lewiston, ID 83501 (KXLY-TV Ch. 4 Spokane, WA)—20-w.
- Lewiston**—K35BW, Orchards Community TV Assn. Inc., Box 492, Lewiston, ID 83501 (KHQ-TV Ch. 6 Spokane, WA)—20-w.
- Lewiston**—K64BR, Regents of U. of Idaho, Radio-TV Center, U. of Idaho, Moscow, ID 83843 (KUID-TV Ch. 12 Moscow)—10-w.
- Lewiston**—K68BC, Orchards Community TV Assn. Inc., Box 492, Lewiston, ID 83501 (KSPS-TV Ch. 7 Spokane, WA KREM-TV Ch. 2 Spokane, WA)—20-w.
- Lewiston**—K70BA, Orchards Community TV Assn. Inc., Box 492, Lewiston, ID 83501 (KLEW-TV Ch. 3 Lewiston)—20-w.
- Lewiston, ID & Clarkston, WA**—K66CE, Life of Victory TV Inc., 5970 W. 60th Ave., Arvada, CO (WDLJ Ch. 17 Canton, OH via satellite)—100-w.
- Little Salmon River rural area**—K13NH, Canyon TV Assn., Box 3618, New Meadows, CO (KIVI Ch. 6 Nampa-Boise-Caldwell)—1-w.
- Little Salmon River rural area (Pinehurst area)**—K05FB, Canyon TV Assn., Box 3618, New Meadows, CO (KTVB Ch. 7 Boise)—1-w.
- Little Salmon River rural area (Pinehurst area)**—K09HW, Canyon TV Assn., Box 3618, New Meadows, CO (KBCI-TV Ch. 2 Boise)—1-w.
- Lowman**—K13IA, Eugene Television Inc., Box 2, Boise, ID 83707 (KBCI-TV Ch. 2 Boise)—1-w.
- Malad**—K54AS, Oneida County Translator District, 346 N. Main, Malad, ID (KTVX Ch. 4 Salt Lake City, UT)—100-w.
- Malad**—K56BM, Oneida County Translator District, 346 N. Main, Malad, ID (KSTU Ch. 20 Salt Lake City, UT)—100-w.
- Malad**—K58AR, Oneida County Translator District, 346 N. Main, Malad, ID (KIDK Ch. 3 Idaho Falls-Pocatello-Blackfoot)—1-w.
- Malad**—K60AZ, Oneida County Translator District, 346 N. Main, Malad, ID (KIFI-TV Ch. 8 Idaho Falls-Pocatello-Blackfoot)—1-w.
- Malad**—K62BD, State Board of Education, c/o KISU-TV, Box 8111, Pocatello, ID 83209 (KISU-TV Ch. 10 Pocatello)—100-w.
- Malta**—See K09IR, Albion.
- May & Goldberg rural areas**—K02LR, State Board of Education, c/o KISU-TV, Box 8111, Pocatello, ID 83209 (KISU-TV Ch. 10 Pocatello)—1-w.
- McCall**—See K08JW, Cascade.
- McCall & New Meadows**—K05FG, State Board of Education, Boise State U., 1910 University Blvd., Boise, ID 83725 (KAID Ch. 4 Boise)—10-w.

## Translators—Idaho

- McCall & New Meadows**—K10FD, Eugene Television Inc., Box 2, Boise, ID 83707 (KBCI-TV Ch. 2 Boise)—1-w.
- McCall & New Meadows**—K13SO, King Bcstg. Co., Box 7, Boise, ID 83707 (KTVB Ch. 7 Boise)—1-w.
- Midvale**—See K05DC, Cambridge.
- Midvale**—See K11PB, Cambridge.
- Mink Creek**—K08EZ, Mink Creek TV Corp., Box 162, RFD 2, Preston, ID (KUTV Ch. 2 Salt Lake City, UT)—1-w.
- Mink Creek**—K10FF, Mink Creek TV Corp., Box 162, RFD 2, Preston, ID (KTVX Ch. 4 Salt Lake City, UT)—1-w.
- Mink Creek**—K13HA, Mink Creek TV Corp., Box 162, RFD 2, Preston, ID (KSL-TV Ch. 5 Salt Lake City, UT)—1-w.
- Montpelier**—See K08JR, Laketown.
- Montpelier**—See K10LM, Laketown.
- Montpelier**—See K12MI, Laketown.
- Montpelier**—K21CE, Bear Lake County TV District, 177 N. 4th St., Montpelier, ID 83254 (KSTU Ch. 13 Salt Lake City, UT)—20-w.
- Montpelier**—K23BV, Bear Lake County TV District, 177 N. 4th St., Montpelier, ID 83254 (KUTV Ch. 2 Salt Lake City, UT)—20-w.
- ★ **Montpelier**—K25CK, Bear Lake County TV District, 177 N. 4th St., Montpelier, ID 83254 (KUED Ch. 7 Salt Lake City, UT)—20-w.
- Montpelier**—K29BM, Bear Lake County TV District, 177 N. 4th St., Montpelier, ID 83254 (KPVI Ch. 6 Pocatello-Blackfoot-Idaho Falls)—20-w.
- Montpelier**—K57BN, State Board of Education, c/o KISU-TV, Box 8111, Pocatello, ID 83209 (KISU-TV Ch. 10 Pocatello)—100-w.
- Mullan**—K10HC, Eagle Communications Inc., TV Bldg., 340 W. Main St., Missoula, MT 59802 (KECI-TV Ch. 13 Missoula, MT)—1-w.
- Naples**—See K09HK, Bonners Ferry.
- Naples**—See K11HM, Bonners Ferry.
- Naples**—See K13HQ, Bonners Ferry.
- Naples**—See K67DI, Bonners Ferry.
- New Meadows**—See K05FG, McCall.
- New Meadows**—See K08JW, Cascade.
- New Meadows**—See K10FD, McCall.
- Nezperce**—See K43CI, Cottonwood.
- Nezperce**—See K59BA, Cottonwood.
- Nezperce**—See K72AL, Cottonwood.
- Nezperce**—See K75AE, Cottonwood.
- Nordman**—See K05GL, Coolin.
- Nordman**—See K08JH, Coolin.
- Nordman**—See K10KR, Coolin.
- Nordman**—See K12LF, Coolin.
- North Fork**—See K02CE, Fourth of July Creek.
- ★ **North Fork**—K04MX, North Fork TV Assn., Box 1106, North Fork, ID (KPAX-TV Ch. 8 Missoula, MT)—10-w.
- North Lemhi Valley**—See K09SD, Lemhi.
- Oakley**—See K69DC, Albion.
- Orofino**—K05BS, Banner TV Club, Orofino, ID (KLEW-TV Ch. 3 Lewiston)—1-w.
- Orofino**—K07FT, Orofino TV Inc., Box 1141, Orofino, ID (KXLY-TV Ch. 4 Spokane, WA)—1-w.
- Orofino**—K09FV, Orofino TV Inc., Box 1141, Orofino, ID (KREM-TV Ch. 2 Spokane, WA)—1-w.
- Orofino**—K12DY, Orofino TV Inc., Box 1141, Orofino, ID (KHQ-TV Ch. 6 Spokane, WA)—1-w.
- Paris**—See K08JR, Laketown.
- Paris**—See K10LM, Laketown.
- Paris**—See K12MI, Laketown.
- Paul**—See K69DC, Albion.
- Peck**—K07BQ, Peck TV Club, Peck, ID (KXLY-TV Ch. 4 Spokane, WA)—1-w.
- Peck**—K09AX, Peck TV Club, Peck, ID (KHQ-TV Ch. 6 Spokane, WA)—1-w.
- Pinehurst**—See K05FB, Little Salmon River.
- Pinehurst**—See K09HW, Little Salmon River.
- Portneuf River**—See K11CP, Fish Creek.
- Post Falls**—See K26AD, Coeur d'Alene.
- Preston**—K26AA, Franklin County TV District 1, Box 168, Preston, ID (KISU-TV Ch. 10 Pocatello)—100-w.
- Preston**—K28AA, Franklin County TV District 1, Box 168, Preston, ID (KUTV Ch. 2 Salt Lake City, UT)—100-w.
- Preston**—K30AB, Franklin County TV District 1, Box 168, Preston, ID (KSTU Ch. 20 Salt Lake City, UT)—100-w.
- Preston**—K32AD, Franklin County TV District 1, Box 168, Preston, ID (KTVX Ch. 4 Salt Lake City, UT)—20-w.
- Preston**—K34AD, Franklin County TV District 1, Box 168, Preston, ID (KSL-TV Ch. 5 Salt Lake City, UT)—100-w.
- Preston**—K36AD, Franklin County TV District 1, Box 168, Preston, ID (KIDK Ch. 3 Idaho Falls-Pocatello-Blackfoot)—100-w.
- Priest Lake**—See K05GL, Coolin.
- Priest Lake**—See K08JH, Coolin.
- Priest Lake**—See K10KR, Coolin.
- Priest Lake**—See K12LF, Coolin.
- Priest River & Sandpoint**—K10GA, Regents of U. of Idaho, Radio-TV Center, U. of Idaho, Moscow, ID 83843 (KUID-TV Ch. 12 Moscow)—1-w.
- ★ **Priest River & Sandpoint**—K64BD, Regents of U. of Idaho, Radio-TV Center, U. of Idaho, Moscow, ID 83843 (KUID-TV Ch. 12 Moscow)—100-w.
- Priest River rural area**—K57CM, Regents of U. of Idaho, Radio-TV Center, U. of Idaho, Moscow, ID 83843 (KUID-TV Ch. 12 Moscow)—1-w.
- Ranger Station**—See K08JA, Crouch.
- Ranger Station**—See K11KS, Crouch.
- Ranger Station**—See K13LB, Crouch.
- Raymond**—See K08HO, Geneva.
- Raymond**—See K11FY, Geneva.
- Raymond**—See K13MH, Geneva.
- Rexburg & St. Anthony**—K13UF, Ambassador Media Corp., 7600 Potomac Falls Rd., McLean, VA 22102 (KPVI Ch. 6 Pocatello-Blackfoot-Idaho Falls)—10-w.
- Rexburg, St. Anthony & Sugar City**—K12MA, The Post Co., Box 2148, Idaho Falls, ID 83401 (KIFI-TV Ch. 8 Idaho Falls-Pocatello-Blackfoot)—10-w.
- ★ **Richfield**—K02JQ, State Board of Education, c/o KISU-TV, Box 8111, Pocatello, ID 83209 (KAID Ch. 4 Boise)—1-w.
- Riverside**—See K08DU, Ahsahka.
- Rose Lake & St. Maries**—K69CN, Regents of U. of Idaho, Radio-TV Center, U. of Idaho, Moscow, ID 83843 (KUID-TV Ch. 12 Moscow)—100-w.
- Rupert**—See K14HM, Burley.
- Rupert**—See K61AP, Albion.
- Rupert**—See K65AZ, Albion.
- Rupert**—See K69DC, Albion.
- ★ **Salmon**—K30BU, Salmon TV Translator District, Box 2308, Salmon, ID 83467 (KPVI Ch. 6 Pocatello-Blackfoot-Idaho Falls)—1-w.
- ★ **Salmon**—K34CB, Salmon TV Translator District, Box 2308, Salmon, ID 83467 (KPVI Ch. 6 Pocatello-Blackfoot-Idaho Falls)—10-w.
- Salmon**—K57CI, State Board of Education, c/o KISU-TV, Box 8111, Pocatello, ID 83209 (KISU-TV Ch. 10 Pocatello)—100-w.
- Salmon**—K59AV, Salmon TV Translator District, Box 2308, Salmon, ID 83467 (KPAX-TV Ch. 8 Missoula, MT)—100-w.
- Salmon**—K65BG, Salmon TV Translator District, Box 2308, Salmon, ID 83467 (KECI-TV Ch. 13 Missoula, MT)—100-w.
- Salmon**—K69CA, Salmon TV Translator District, Box 2308, Salmon, ID 83467 (KIDK Ch. 3 Idaho Falls-Pocatello-Blackfoot)—100-w.
- Salmon (southern portion) & Williams Creek**—K07PV, Salmon TV Translator District, Box 2308, Salmon, ID 83467 (KIDK Ch. 3 Idaho Falls-Pocatello-Blackfoot)—1-w.
- Sandpoint**—See K10GA, Priest River.
- Sandpoint**—See K64BD, Priest River.
- Shoshone**—See K13LR, Filer.
- Soda Springs**—See K07BK, Bancroft.
- Soda Springs**—See K09ID, Bancroft.
- Soda Springs**—See K11BC, Bancroft.
- Soda Springs**—See K12LK, Bancroft.
- Soda Springs**—See K13AY, Bancroft.
- ★ **Soda Springs**—K46BW, Caribou County TV Assn., 398 N. Monsanto Blvd., Soda Springs, ID 83276 (KPVI Ch. 6 Pocatello-Blackfoot-Idaho Falls)—80-w.
- ★ **Soda Springs**—K50BY, Caribou County TV Assn., 398 N. Monsanto Blvd., Soda Springs, ID 83276 (KSTU Ch. 13 Salt Lake City, UT)—80-w.
- ★ **South Salmon City**—K11SO, Salmon TV Translator District, Box 2308, Salmon, ID 83467 (KIFI-TV Ch. 8 Idaho Falls-Pocatello-Blackfoot)—1-w.
- Spalding**—See K10LF, Lapwai.
- St. Anthony**—See K12MA, Rexburg.
- St. Anthony**—See K13UF, Rexburg.
- St. Maries**—See K69CN, Rose Lake.
- Stites**—See K05GQ, Kooskia.
- Stites**—K07EW, Stites Community TV, Box 23, Stites, ID (KXLY-TV Ch. 4 Spokane, WA)—1-w.
- Stites**—K09IC, Stites Community TV, Box 23, Stites, ID (KREM-TV Ch. 2 Spokane, WA)—1-w.
- Stites**—K11ID, Stites Community TV, Box 23, Stites, ID (KHQ-TV Ch. 6 Spokane, WA)—1-w.
- Stump Creek**—See K10LO, Tygee Valley.
- Sugar City**—See K12MA, Rexburg.
- Sun Valley**—See K04EF, Hailey.
- Sun Valley**—See K13HG, Ketchum.
- Swan Valley**—See K13QH, Irwin.
- Tendoy**—See K09SD, Lemhi.
- Tendoy**—See K55AI, Baker.
- Terrace Lakes**—See K03ET, Crouch.
- Terrace Lakes**—See K05EY, Crouch.
- Terrace Lakes**—See K09LB, Crouch.
- Tetonia**—See K05GU, Driggs.
- Tetonia**—See K07QC, Driggs.
- Tetonia**—See K13QE, Driggs.
- Twin Falls**—See K13LR, Filer.
- Twin Falls**—K27AO, Sawtooth Communications Inc., 1866 E. Chisholm Dr., Nampa, ID 83651 (KIVI Ch. 6 Nampa-Boise-Caldwell)—100-w.
- Twin Falls & Jerome**—K51AU, Ambassador Media Corp., 7600 Potomac Falls Rd., McLean, VA 22102 (KPVI Ch. 6 Pocatello-Blackfoot-Idaho Falls)—100-w.
- Tygee Valley & Stump Creek**—K10LO, Tygee Valley Ranch, Box 428, Auburn, WY (KIDK Ch. 3 Idaho Falls-Pocatello-Blackfoot; KIFI-TV Ch. 8 Idaho Falls-Pocatello-Blackfoot)—1-w.
- Victor**—See K05GU, Driggs.
- Victor**—See K13QE, Driggs.
- Warm Springs**—See K13HG, Ketchum.
- White Bird**—K09GK, White Bird TV Assn., White Bird, ID (KREM-TV Ch. 2 Spokane, WA)—1-w.
- White Bird**—K11BJ, White Bird TV Assn., White Bird, ID (KHQ-TV Ch. 6 Spokane, WA)—1-w.
- White Bird**—K13JL, White Bird TV Assn., White Bird, ID (KXLY-TV Ch. 4 Spokane, WA)—1-w.
- Williams Creek**—See K07PV, Salmon.

ILLINOIS

- \* **Aurora**—NEW, Ch. 69, Neighborhood TV Co. Inc., Box 22073, Phoenix, AZ 85028 (KUSK Ch. 7 Prescott, AZ via satellite)—100-w.
- Carbondale**—W10AH, Paducah Newspapers Inc., Box 1197, Paducah, KY 42002-1197 (WPSD-TV Ch. 6 Paducah, KY)—10-w.
- Danville**—W68AA, WAND Television, 904 South Side Dr., Decatur, IL 62525 (WAND Ch. 17 Decatur)—1000-w.
- \* **DeKalb**—W69BE, Channel America LPTV Holdings Inc., Suite 804, 24 W. 57th St., New York, NY 10019 (KTBN-TV Ch. 40 Santa Ana-Los Angeles, CA via satellite)—100-w.
- \* **Evanston**—NEW, Ch. 54, Neighborhood TV Co. Inc., Box 22073, Phoenix, AZ 85028 (KUSK Ch. 7 Prescott, AZ via satellite)—100-w.
- Robinson**—W57AO, Full Gospel Business Men's Fellowship, International-Robinson Chapter, 203 W. Plum, Robinson, IL (WDLI Ch. 17 Canton, OH via satellite)—100-w.
- \* **Rockford**—NEW, Ch. 68, Neighborhood TV Co. Inc., Box 22073, Phoenix, AZ 85028 (KUSK Ch. 7 Prescott, AZ via satellite)—100-w.
- 120 E. 5th St., Carroll, IA (KDIN-TV Ch. 11 Des Moines)—20-w.
- Carroll**—K74BM, City of Carroll, City Hall, 120 E. 5th St., Carroll, IA (WOI-TV Ch. 5 Ames-Des Moines)—100-w.
- Carroll**—K78AW, City of Carroll, City Hall, 120 E. 5th St., Carroll, IA (KCCI-TV Ch. 8 Des Moines)—100-w.
- Carroll**—K82AN, City of Carroll, City Hall, 120 E. 5th St., Carroll, IA (WHO-TV Ch. 13 Des Moines)—100-w.
- \* **Cedar Rapids**—K60DJ, Residential Entertainment Inc., Box 9090, Tyler, TX 75711 (WIII Ch. 64 Cincinnati, OH)—1000-w.
- Clarinda**—K56AF, City of Clarinda, 200 S. 15th St., Clarinda, IA (KMTV Ch. 3 Omaha, NE)—100-w.
- Clarinda**—K58AE, City of Clarinda, 200 S. 15th St., Clarinda, IA (WOWT Ch. 6 Omaha, NE)—100-w.
- Clarinda**—K60AK, City of Clarinda, 200 S. 15th St., Clarinda, IA (KETV Ch. 7 Omaha, NE)—100-w.
- Clarinda**—K64AH, City of Clarinda, 200 S. 15th St., Clarinda, IA (KDIN-TV Ch. 11 Des Moines)—100-w.
- Clarinda**—K66AL, City of Clarinda, 200 S. 15th St., Clarinda, IA (WHO-TV Ch. 13 Des Moines)—100-w.
- Decorah**—K12EA, Guy Gannett Publishing Co., Box 3131, Cedar Rapids, IA 52406 (KGAN Ch. 2 Cedar Rapids-Waterloo)—1-w.
- Decorah**—K14AF, Iowa Public Bcstg. Board, Iowa Public Television, Box 1758, Des Moines, IA 50306 (KYIN Ch. 24 Mason City)—1000-w.
- \* **Des Moines**—NEW, Ch. 53, Neighborhood TV Co. Inc., Box 22073, Phoenix, AZ 85028 (KUSK Ch. 7 Prescott, AZ via satellite)—100-w.
- Fenton & Ringsted**—K56BF, The Kiwanis Club of Ringsted, 607 2nd Ave. W, West Bend, IA (WHO-TV Ch. 13 Des Moines)—20-w.
- Fort Madison & surrounding area**—K38AB, Iowa Public Bcstg. Board, Iowa Public Television, Box 1758, Des Moines, IA 50306 (KIIN-TV Ch. 12 Iowa City)—1000-w.
- Iowa City**—K74CU, Guy Gannett Publishing Co., Box 3131, Cedar Rapids, IA 52406 (KGAN Ch. 2 Cedar Rapids-Waterloo)—100-w.
- Iowa City**—K79BL, Palmer Communications Inc., 805 Brady St., Davenport, IA (KWQC-TV Ch. 6 Davenport)—100-w.
- Keokuk & surrounding area**—K44AB, Iowa Public Bcstg. Board, Iowa Public Television, Box 1758, Des Moines, IA 50306 (KIIN-TV Ch. 12 Iowa City)—100-w.
- Keosauqua & surrounding area**—K54AF, Iowa Public Bcstg. Board, Iowa Public Television, Box 1758, Des Moines, IA 50306 (KIIN-TV Ch. 12 Iowa City)—100-w.
- Lansing**—K41AD, Iowa Public Bcstg. Board, Iowa Public Television, Box 1758, Des Moines, IA 50306 (KRIN Ch. 32 Waterloo)—1000-w.
- McGregor**—See K12DZ, Prairie du Chien.
- Mount Ayr**—K10FY, City of Mount Ayr, City Clerk, Mt. Ayr, IA (WHO-TV Ch. 13 Des Moines)—1-w.
- Ottumwa**—K74CO, Ottumwa Area Translator System Inc., 925 Queen Ann Ave., Ottumwa, IA (KCCI-TV Ch. 8 Des Moines)—100-w.
- Ottumwa**—K76BZ, Ottumwa Area Translator System Inc., 925 Queen Ann Ave., Ottumwa, IA (WHO-TV Ch. 13 Des Moines)—100-w.
- Ottumwa & surrounding area**—K33AA, Iowa Public Bcstg. Board, Iowa Public Television, Box 1758, Des Moines, IA 50306 (KIIN-TV Ch. 12 Iowa City)—1000-w.
- Ringsted**—See K56BF, Fenton.
- Rock Rapids & surrounding area**—K25AA, Iowa Public Bcstg. Board, Iowa Public Television, Box 1758, Des Moines, IA 50306 (KIIN-TV Ch. 12 Iowa City)—1000-w.
- Rolfe**—K72BL, Greater Rolfe Club, 705 Grant, Rolfe, IA (WOI-TV Ch. 5 Ames-Des Moines)—10-w.
- Sibley & surrounding area**—K33AB, Iowa Public Bcstg. Board, Iowa Public Television, Box 1758, Des Moines, IA 50306 (KSIN Ch. 27 Sioux City)—1000-w.
- Spencer**—K76CE, Spencer Area TV Inc., 918 E. 10th St., Spencer, IA (KCAU-TV Ch. 9 Sioux City)—100-w.
- Spencer**—K78BZ, Spencer Area TV Inc., 918 E. 10th St., Spencer, IA (KTIV Ch. 4 Sioux City)—100-w.
- Spencer**—K80AO, Spencer Area TV Inc., 918 E. 10th St., Spencer, IA (KELO-TV Ch. 11 Sioux Falls, SD)—100-w.
- Spencer**—K83AU, Spencer Area TV Inc., 918 E. 10th St., Spencer, IA (KUSD-TV Ch. 2 Vermillion, SD)—100-w.
- Washington**—K13MN, Guy Gannett Publishing Co., Box 3131, Cedar Rapids, IA 52406 (KGAN Ch. 2 Cedar Rapids-Waterloo)—10-w.
- Concordia**—K64BS, Smoky Hills Public TV, 6th & Elm Sts., Bunker Hill, KS 67626 (KOOD Ch. 9 Hays-Russell-Great Bend-Salina)—1-w.
- Frankfort**—K06ID, City of Frankfort, 109 N. Kansas, Frankfort, KS (KSNT Ch. 27 Topeka)—1-w.
- Frankfort**—K08HX, City of Frankfort, 109 N. Kansas, Frankfort, KS (WIBW-TV Ch. 13 Topeka)—1-w.
- \* **Goodland**—K23BU, Smoky Hills Public TV, 6th & Elm Sts., Bunker Hill, KS 67626 (KOOD Ch. 9 Hays-Russell-Great Bend-Salina)—1000-w.
- \* **Great Bend**—K14HK, Channel 24 Ltd., 316 N. West St., Wichita, KS 67203 (KSAS-TV Ch. 24 Wichita)—1000-w.
- Great Bend**—K69DQ, Chronicle Bcstg. of Wichita Inc., Box 10, 1500 North West St., Wichita, KS 67201 (KAKE-TV Ch. 10 Wichita)—100-w.
- Greenleaf**—K07LG, City of Greenleaf, Greenleaf, KS (KSNT Ch. 27 Topeka)—1-w.
- \* **Hays**—K25CV, Chronicle Bcstg. of Wichita Inc., Box 10, 1500 North West St., Wichita, KS 67201 (KAKE-TV Ch. 10 Wichita)—100-w.
- Hays**—K70FE, Chronicle Bcstg. Co., 1001 Van Ness Ave., San Francisco, CA 94119 (KAKE-TV Ch. 10 Wichita)—100-w.
- Herington**—K71BO, Chronicle Bcstg. Co., 1001 Van Ness Ave., San Francisco, CA 94119 (KAKE-TV Ch. 10 Wichita)—100-w.
- Hoxie**—K05FV, City of Hoxie, City Clerk, 1024 Royal Ave., Hoxie, KS (KWNB-TV Ch. 6 Hayes Center, NE)—10-w.
- Hoxie & immediate area**—K11MZ, City of Hoxie, City Clerk, 1024 Royal Ave., Hoxie, KS (KLNE-TV Ch. 3 Lexington, NE)—1-w.
- Hoxie & rural area**—K69DB, Sheridan County, 929 9th St., Hoxie, KS (KOOD Ch. 9 Hays-Russell-Great Bend-Salina)—100-w.
- Independence**—K04DW, Scripps-Howard Bcstg. Co., Box 2, Tulsa, OK 74105 (KJRH Ch. 2 Tulsa, OK)—10-w.
- Independence**—K10FH, KOTV Inc., Box 6, Tulsa, OK 74101 (KOTV Ch. 6 Tulsa, OK)—10-w.
- \* **Iola**—K26AE, Washburn U. of Topeka, Iola, KS (KSNF Ch. 16 Joplin, MO)—1000-w.
- Iola**—K30AL, Washburn U. of Topeka, Iola, KS (KTUW Ch. 11 Topeka)—1000-w.
- Lawrence**—K07JL, Stauffer Communications Inc., Box 119, Topeka, KS 66601 (WIBW-TV Ch. 13 Topeka)—10-w.
- Linn**—K08IH, City of Linn, Linn, KS (KSNT Ch. 27 Topeka)—1-w.
- \* **Luray**—K110H, City of Luray, Main St., Luray, KS (KLNE-TV Ch. 3 Lexington, NE)—1-w.
- \* **Luray**—K13OV, City of Luray, Main St., Luray, KS (KSNB-TV Ch. 4 Superior, NE)—1-w.
- Manhattan**—K70EN, Kansas State U. Foundation, Hollis House, 1408 Denison, Manhattan, KS 66506 (KAKE-TV Ch. 10 Wichita)—100-w.
- Marysville**—K08ED, Stauffer Communica-

INDIANA

- Columbus**—W57AU, Full Gospel Business Men's Fellowship, International-Indiana Chapter, 3321 Westenedge Dr., Columbus, IN (WDLI Ch. 17 Canton, OH via satellite)—100-w.
- Fort Wayne**—W39AA, Fort Wayne Public TV Inc., 7340 Blackhawk Lane, Fort Wayne, IN (WBGU-TV Ch. 27 Bowling Green, OH via satellite)—1000-w.
- Muncie**—W32AC, Full Gospel Business Men's Fellowship, International-Muncie Chapter, 303 Riley Rd., Muncie, IN (WDLI Ch. 17 Canton, OH via satellite)—100-w.

IOWA

- \* **Athelstan**—K69FA, Elba Development Corp., Box 247, St. Joseph, MO 64506 (KQTV Ch. 2 St. Joseph, MO)—1000-w.
- Bedford**—K10GI, City of Bedford, City Clerk, Bedford, IA (KMTV Ch. 3 Omaha, NE)—1-w.
- Bedford**—K12GN, City of Bedford, City Clerk, Bedford, IA (WOWT Ch. 6 Omaha, NE)—1-w.
- \* **Burlington**—K36BU, Arapahoe County TV Club, 18100 E. Berry Dr., Aurora, CO 80015 (WTBS Ch. 17 Atlanta, GA via satellite)—1000-w.
- Carroll**—K72CP, City of Carroll, City Hall,

KANSAS

- Atwood**—K13QQ, City of Atwood, City Clerk, 112 S. Third, Atwood, KS (KLNE-TV Ch. 3 Lexington, NE)—1-w.
- Blue Rapids**—K02HD, Blue Rapids Chamber of Commerce, 606 Genesee St., Blue Rapids, KS (KSNB-TV Ch. 4 Superior, NE)—1-w.
- Blue Rapids**—K05EV, Blue Rapids Chamber of Commerce, 606 Genesee St., Blue Rapids, KS (KSNT Ch. 27 Topeka)—1-w.
- Blue Rapids**—K07KK, Blue Rapids Chamber of Commerce, 606 Genesee St., Blue Rapids, KS (WIBW-TV Ch. 13 Topeka)—1-w.
- Clay Center**—K08AD, City of Clay Center, Box 117, Clay Center, KS (WIBW-TV Ch. 13 Topeka)—10-w.
- Coffeyville**—K04EJ, Coffeyville Community College, Box 2, Tulsa, OK 74105 (KJRH Ch. 2 Tulsa, OK)—10-w.
- Coffeyville**—K05CW, KOTV Inc., Box 6, Tulsa, OK 74101 (KOTV Ch. 6 Tulsa, OK)—10-w.

## Translators—Kansas

- tions Inc.**, Box 119, Topeka, KS 66601 (WIBW-TV Ch. 13 Topeka)—10-w.
- Natoma**—K11NS, City of Natoma, City Clerk, Natoma, KS (KLNE-TV Ch. 3 Lexington, NE)—1-w.
- Natoma**—K130M, City of Natoma, City Clerk, Natoma, KS (KSNB-TV Ch. 4 Superior, NE)—1-w.
- \* **Norton**—K39BS, Smoky Hills Public TV, 6th & Elm Sts., Bunker Hill, KS 67626 (KOOD Ch. 9 Hays-Russell-Great Bend-Salina)—100-w.
- \* **Oakley**—K15CG, Smoky Hills Public TV, 6th & Elm Sts., Bunker Hill, KS 67626 (KOOD Ch. 9 Hays-Russell-Great Bend-Salina)—1000-w.
- Phillipsburg**—K66CD, Smoky Hills Public TV, 6th & Elm Sts., Bunker Hill, KS 67626 (KOOD Ch. 9 Hays-Russell-Great Bend-Salina)—100-w.
- Quinter**—K10JD, City of Quinter, Box 29, Rte. 1, Quinter, KS (KLNE-TV Ch. 3 Lexington, NE)—5-w.
- Quinter**—K12KH, City of Quinter, Box 29, Rte. 1, Quinter, KS (KWNB-TV Ch. 6 Hayes Center, NE)—5-w.
- \* **Russell**—K20BU, Chronicle Bcstg. Co., 1001 Van Ness Ave., San Francisco, CA 94119 (KAKE-TV Ch. 10 Wichita)—100-w.
- Russell**—K75CB, Chronicle Bcstg. Co., 1001 Van Ness Ave., San Francisco, CA 94119 (KAKE-TV Ch. 10 Wichita)—100-w.
- Salina**—K18AA, SJL of Kansas Corp., Box 333, Wichita, KS 67201 (KSNC Ch. 2 Great Bend)—100-w.
- Salina**—K22CP, Chronicle Bcstg. Co., 1001 Van Ness Ave., San Francisco, CA 94119 (KAKE-TV Ch. 10 Wichita)—100-w.
- Selden**—K13NP, City of Selden, City Clerk, Main St., Selden, KS (KWNB-TV Ch. 6 Hayes Center, NE)—5-w.
- St. Francis**—K04AT, St. Francis Chamber of Commerce, 413 E. Washington, St. Francis, KS (KSNK Ch. 8 McCook, NE)—1-w.
- Syracuse**—K08CA, S. B. TV Booster Station, Box HH, Syracuse, KS (KTVC Ch. 6 Ensign)—1-w.
- Topeka**—K07GF, Stauffer Communications Inc., Box 119, Topeka, KS 66601 (WIBW-TV Ch. 13 Topeka)—1-w.
- Watterville**—K06FP, City of Watterville, Watterville, KS (KSNT Ch. 27 Topeka)—1-w.
- Watterville**—K08HG, City of Watterville, Watterville, KS (WIBW-TV Ch. 13 Topeka)—1-w.

## KENTUCKY

- Annville, Gray Hawk, McKee & Tyner**—W04AC, Multimedia WBIR Inc., Box 2760, Greenville, SC 29602 (WBIR-TV Ch. 10 Knoxville, TN)—10-w.
- Artemus, Barbourville, Boone Heights & Heidrick**—W12AY, Kentucky Authority for ETV, 600 Cooper Dr., Lexington, KY 40502 (WKSO Ch. 29 Somerset)—1-w.
- Augusta**—W56AT, Kentucky Authority for ETV, 600 Cooper Dr., Lexington, KY 40502 (WCVN Ch. 54 Covington)—100-w.
- Barbourville**—W04AF, Barbourville Area TV Corp., 224 N. Main St., Barbourville, KY (WBIR-TV Ch. 10 Knoxville, TN)—1-w.
- Barbourville**—W07AH, Barbourville Area TV Corp., 224 N. Main St., Barbourville, KY (WATE-TV Ch. 6 Knoxville, TN)—1-w.
- Barbourville**—See W12AY, Artemus.
- Boone Heights**—See W12AY, Artemus.
- Burkesville**—W07AX, City of Burkesville, Box 171, Burkesville, KY (WTVF Ch. 5 Nashville, TN)—1-w.
- Corbin & Woodbine**—W08AJ, Krwanis Club of Corbin, 1201 S. Main, Corbin, KY (WLOS Ch. 13 Ashville, NC)—1-w.
- Cowan Creek, Eolia & Oven Fork**—W09AX, Kentucky Authority for ETV, 600 Cooper Dr., Lexington, KY 40502 (WKHA Ch. 35 Hazard)—1-w.
- Cumberland, Lynch & Totz**—W08AZ, Multimedia WBIR Inc., Box 2760, Greenville, SC 29602 (WBIR-TV Ch. 10 Knoxville, TN)—1-w.
- Eolia**—See W09AX, Cowan Creek.
- Eolia & Whitesburg**—W07AS, Whitesburg TV Translator Inc., Box 610, Whitesburg, KY (WBIR-TV Ch. 10 Knoxville, TN)—1-w.
- Falmouth**—W56AM, Kentucky Authority for ETV, 600 Cooper Dr., Lexington, KY 40502 (WKDN Ch. 52 Owenton)—100-w.
- Gray Hawk**—See W04AC, Annville.
- Hawesville**—W55AJ, Kentucky Authority for ETV, 600 Cooper Dr., Lexington, KY 40502 (WKMA Ch. 35 Madisonville)—100-w.
- Heidrick**—See W12AY, Artemus.
- \* **Hopkinsville**—W57AJ, Kentucky Authority for ETV, 600 Cooper Dr., Lexington, KY 40502 (WKMA Ch. 35 Madisonville)—10-w.
- Hopkinsville**—W64AV, Kentucky Authority for ETV, 600 Cooper Dr., Lexington, KY 40502—1-w. (self originating).
- Letcher**—W67AN, Kentucky Authority for ETV, 600 Cooper Dr., Lexington, KY 40502 (WKHA Ch. 35 Hazard)—10-w.
- Louis**—W10AR, Kentucky Authority for ETV, 600 Cooper Dr., Lexington, KY 40502 (WKMR Ch. 38 Morehead)—1-w.
- Lynch**—See W08AZ, Cumberland.
- Manchester**—W03AB, Cartis Carpenter, Rte. 3, Manchester, KY (WATE-TV Ch. 6 Knoxville, TN)—1-w.
- Mayking & Whitesburg**—W66AH, Kentucky Authority for ETV, 600 Cooper Dr., Lexington, KY 40502 (WKHA Ch. 35 Hazard)—100-w.
- McKee**—See W04AC, Annville.
- Middlesboro**—W04AH, Multimedia WBIR Inc., Box 2760, Greenville, SC 29602 (WBIR-TV Ch. 10 Knoxville, TN)—1-w.
- Middlesboro**—W07AJ, Middlesboro Emergency Rescue Squad Inc., Box 514, Middlesboro, KY (WTVK Ch. 8 Knoxville, TN)—1-w.
- Monticello**—W12AD, Bill Breeding, 205 N.

Main St., Monticello, KY (WBIR-TV Ch. 10 Knoxville, TN)—1-w.

**Oven Fork**—See W09AX, Cowan Creek.

\* **Pikeville**—W32AG, West Virginia Telecasting Inc., 23 Broadcast Plaza, Hurricane, WV 25526 (WVAH-TV Ch. 11 Charleston-Huntington, WV)—1000-w.

**Pinville**—W08BL, Kentucky Authority for ETV, 600 Cooper Dr., Lexington, KY 40502 (WKSO Ch. 29 Somerset)—1-w.

**Thompkinsville & surrounding rural area**—W55AL, Kentucky Authority for ETV, 600 Cooper Dr., Lexington, KY 40502 (WKSO Ch. 29 Somerset)—100-w.

**Totz**—See W08AZ, Cumberland.

**Tyner**—See W04AC, Annville.

**Whitesburg**—W04AX, Holston Valley Bcstg. Corp., Box WKPT, Kingsport, TN 37662 (WKPT-TV Ch. 19 Kingsport-Johnson City-Bristol, TN)—1-w.

**Whitesburg**—See W07AS, Eolia.

**Whitesburg**—See W66AH, Mayking.

**Woodbine**—See W08AJ, Corbin.

## MAINE

**Allagash**—W02BB, Allagash Plantation, Main Rd., Allagash, ME (WAGM-TV Ch. 8 Presque Isle)—1-w.

**Allagash**—W04BH, U. of Maine, Alumni Hall, Orono, ME 04469 (WMEM-TV Ch. 10 Presque Isle)—1-w.

**Allagash**—W12BE, Allagash Plantation, Main Rd., Allagash, ME (WAGM-TV Ch. 8 Presque Isle)—1-w.

**Anson**—See W14AB, Skowhegan.

**Bethel, Greenwood & Locke Mill**—W04BS, Colby-Bates-Bowdoin Educational Telecasting Corp., 1450 Lisbon St., Lewiston, ME 04240 (WCBB Ch. 10 Augusta-Lewiston-Portland)—5-w.

**Bridgton, Harrison & North Bridgton**—W03AM, Colby-Bates-Bowdoin Educational Telecasting Corp., 1450 Lisbon St., Lewiston, ME 04240 (WCBB Ch. 10 Augusta-Lewiston-Portland)—10-w.

**Calais**—W57AQ, WLBZ Television Inc., Box 934, Bangor, ME 04401 (WLBZ-TV Ch. 2 Bangor)—100-w.

**Calais**—W61AD, Diversified Communications, 35 Hildreth St., Bangor, ME 04401 (WABI-TV Ch. 5 Bangor)—100-w.

\* **Casco**—W69BU, Samaho Inc., Point Sebago, Casco, ME 04015 (WMUR-TV Ch. 9 Manchester, NH)—100-w.

**Falmouth**—W57AP, Bogner Bcst. Equipment Corp., 401 Railroad Ave., Westbury, NY 11590 (KTBN-TV Ch. 40 Santa Ana-Los Angeles, CA via satellite)—100-w.

**Greenwood**—See W04BS, Bethel.

**Harrison**—See W03AM, Bridgton.

**Locke Mill**—See W04BS, Bethel.

**Lower Sabao Lake & Mopang Lake**—W10AU, Princeton-Calais Translators Inc., 33 Swan St., Princeton, ME (WLBZ-TV Ch. 2 Bangor)—1-w.

**Madawaska**—W11AA, NEPSK Inc., Box 1149, Presque Isle, ME 04769 (WAGM-TV Ch. 8 Presque Isle)—1-w.

**Madison**—See W14AB, Skowhegan.

**Mopang Lake**—See W10AU, Lower Sabao Lake.

**North Bridgton**—See W03AM, Bridgton.

\* **Pittsfield**—W04BT, Colby-Bates-Bowdoin Educational Telecasting Corp., 1450 Lisbon St., Lewiston, ME 04240 (WCBB Ch. 10 Augusta-Lewiston-Portland)—10-w.

**Princeton**—W78AD, Princeton-Calais Translators Inc., 33 Swan St., Princeton, ME (WLBZ-TV Ch. 2 Bangor)—20-w.

**Princeton**—W80AF, Princeton-Calais Translators Inc., 33 Swan St., Princeton, ME (WABI-TV Ch. 5 Bangor)—20-w.

\* **Sherman Mills**—W16AN, NEPSK Inc., Box 1149, Presque Isle, ME 04769 (WAGM-TV Ch. 8 Presque Isle)—1000-w.

**Skowhegan, Madison & Anson**—W14AB, Colby-Bates-Bowdoin Educational Telecasting Corp., 1450 Lisbon St., Lewiston, ME 04240 (WCBB Ch. 10 Augusta-Lewiston-Portland)—100-w. Note: Licensed as LPTV.

## LOUISIANA

\* **Baton Rouge**—NEW, Ch. 55, Neighborhood TV Co. Inc., Box 22073, Phoenix, AZ 85028 (KUSK Ch. 7 Prescott, AZ via satellite)—100-w.

\* **Baton Rouge**—NEW, Ch. 61, Panorama Bcstg. Corp., 206 Bayberry Lane, Rocky Hill, CT (WHSP Ch. 65 Vineland, NJ via satellite)—100-w.

**Crowley**—W65AS, Full Gospel Business Men's Fellowship, 233 W. Hall St., Lake Charles, LA (WDLI Ch. 17 Canton, OH via satellite)—100-w. Note: Licensed as LPTV.

\* **Garyville**—W51BC, Educational Broadcasting Foundation Inc., 2929 S. Carrollton Ave., New Orleans, LA 70118 (WLAE-TV Ch. 32 New Orleans)—1000-w.

\* **Hammond**—K56DS, Louisiana TV Bcstg., 1650 Highland Rd., Baton Rouge, LA 70802 (WBRZ Ch. 2 Baton Rouge)—100-w.

**Lake Charles**—W63AQ, Border TV Club, Box 166, Sweetgrass, MT (WDLI Ch. 17 Canton, OH via satellite)—14.1-w.

**Monroe**—W02AW, KTVE Inc., Box 408, Albany, GA (KTVE Ch. 10 Monroe-EI Dorado, Arkansas)—10-w. Note: Requests CP for switch to low power license.

\* **Morgan City**—K57DI, Louisiana TV Bcstg., 1650 Highland Rd., Baton Rouge, LA 70802 (WBRZ Ch. 2 Baton Rouge)—1026-w.

\* **New Orleans**—W61AZ, Bogner Bcst. Equipment Corp., 401 Railroad Ave., Westbury, NY 11590 (KTBN-TV Ch. 40 Santa Ana-Los Angeles, CA via satellite)—100-w.

**St. Francis—W02AU**, St. Francis Chamber of Commerce, Main St., St. Francis, ME (WAGM-TV Ch. 8 Presque Isle)—1-w.

**St. Francis—W04AY**, U. of Maine, Alumni Hall, Orono, ME 04469 (WMEM-TV Ch. 10 Presque Isle)—1-w.

**Waterville—W04AK**, WLBS Television Inc., Box 934, Bangor, ME 04401 (WLBZ-TV Ch. 2 Bangor)—1-w.

## MARYLAND

**Barton—W09AC**, Barton TV Translators Inc., Barton, MD (KDKA-TV Ch. 2 Pittsburgh, PA)—1-w.

**Barton—W11AF**, Barton TV Translators Inc., Barton, MD (WTAE-TV Ch. 4 Pittsburgh, PA)—1-w.

**Barton—W13AE**, Barton TV Translators Inc., Barton, MD (WJAC-TV Ch. 6 Johnstown, PA)—1-w.

**Elerslie, MD & Hyndman, PA—W05AN**, Palo Alto Translator TV, Rte. 1, Hyndman, PA (KDKA-TV Ch. 2 Pittsburgh, PA)—1-w.

**Elerslie, MD & Hyndman, PA—W08BC**, Palo Alto Translator TV, Rte. 1, Hyndman, PA (WTAE-TV Ch. 4 Pittsburgh, PA)—1-w.

**Elerslie, MD & Hyndman, PA—W12AS**, Palo Alto Translator TV, Rte. 1, Hyndman, PA (WJAC-TV Ch. 6 Johnstown, PA)—1-w.

**Flintstone—W08BN**, Flintstone Community TV Inc., Flintstone, MD (WJAC-TV Ch. 6 Johnstown, PA)—1-w.

**Flintstone—W11AL**, Flintstone Community TV Inc., Flintstone, MD (WUSA Ch. 9 Washington, DC)—1-w.

**Flintstone—W13AD**, Flintstone Community TV Inc., Flintstone, MD (WJLA-TV Ch. 7 Washington, DC)—1-w.

\* **Frederick—W48AR**, Great Trails Bcstg. Corp., 717 E. David Rd., Dayton, OH 45429 (WHAG-TV Ch. 25 Hagerstown)—442-w.

**St. Mary's County—W71AF**, Board of Education of St. Mary's County, Supt. of Schools, Leonardtown, MD (WCPB Ch. 28 Salisbury)—100-w.

**Westport—W08AQ**, United TV Inc., Box 351, Rte. 1, MD (KDKA-TV Ch. 2 Pittsburgh, PA)—1-w.

**Westport—W10AE**, United TV Inc., Box 351, Rte. 1, MD (WTAE-TV Ch. 4 Pittsburgh, PA)—1-w.

**Westport—W12AJ**, United TV Inc., Box 351, Rte. 1, MD (WJAC-TV Ch. 6 Johnstown, PA)—1-w.

## MASSACHUSETTS

**Adams—W51AE**, Viacom Bcstg. Inc., Box 4035, Albany, NY 12204 (WNYT Ch. 13 Albany-Troy-Schenectady, NY)—1000-w.

\* **Boston—NEW**, Ch. 62, Neighborhood TV Co. Inc., Box 22073, Phoenix, AZ 85028

(KUSK Ch. 7 Prescott, AZ via satellite)—100-w.

**Dennis—W67BA**, Cape Video Network, 29 Bassett Lane, Hyannis, MA 02601 (WCVX Ch. 58 Vineyard Haven)—100-w. Note: Licensed as LPTV.

**Lanesborough, Lenox, Pittsfield & West Pittsfield—W07AI**, Viacom Bcstg. Inc., Box 4035, Albany, NY 12204 (WNYT Ch. 13 Albany-Troy-Schenectady, NY)—10-w.

**Lenox—See W07AI**, Lanesborough.

**Pittsfield—See W07AI**, Lanesborough.

**Springfield—W69AQ**, Central Massachusetts Television Inc., 12276 Wilkins Ave., Rockville, MD 20852 (WSBK-TV Ch. 38 Boston)—100-w.

**West Pittsfield—See W07AI**, Lanesborough.

## MICHIGAN

**Ann Arbor—W67AJ**, Eastern Michigan U., Ypsilanti, MI (WLNS-TV Ch. 6 Lansing)—100-w.

**Bessemer, Ramsey & Wakefield—W07AU**, Tri City Improvement Corp., Bessemer, MI (KDLH-TV Ch. 3 Duluth-Superior, Wisconsin, MN)—1-w.

**Bessemer, Ramsey & Wakefield—W09AO**, Tri City Improvement Corp., Bessemer, MI (KDLH-TV Ch. 3 Duluth-Superior, Wisconsin, MN; KBJR-TV Ch. 6 Duluth-Superior, Wisconsin, MN)—1-w.

**Calumet—W05AQ**, Federal Bcstg. Co., Box 460, Marquette, MI 49855 (WLUC-TV Ch. 6 Marquette)—100-w.

**Champion—W11AV**, Neighborhood Twp. Translator TV Authority, Box 124A, Rte. 1, Champion, MI (WLUK-TV Ch. 11 Green Bay, WI)—1-w.

**Crystal Falls Township—W49AF**, Crystal Falls Township, B. W. St. Clair, 5970 W. 70th Ave., Arvada, CO (WLUK-TV Ch. 11 Green Bay, WI)—100-w.

**Detroit—K66BV**, Los Cerezos Television Co., 1150 17th St. NW, Washington, DC (KWEX-TV Ch. 41 San Antonio, TX; KMEX-TV Ch. 34 Los Angeles, CA via satellite)—1000-w.

\* **Detroit—W26AB**, Channel America LPTV Holdings Inc., Suite 804, 24 W. 57th St., New York, NY 10019 (KUSK Ch. 7 Prescott, AZ via satellite)—100-w. Note: Operating as LPTV.

\* **East Lansing—W69BJ**, Channel 41 Inc., Box 1616, 5200 Dickman Rd., Battle Creek, MI 49016 (WUHQ-TV Ch. 41 Grand Rapids-Kalamazoo-Battle Creek)—1000-w.

**Escanaba—W72AJ**, Burnham Bcstg. Co., Box 19011, Green Bay, WI 54307-9011 (WLUK-TV Ch. 11 Green Bay, WI)—100-w.

**Escanaba—W76AI**, Federal Bcstg. Co., Box 460, Marquette, MI 49855—100-w.

**Felch—W09BA**, Felch Area TV Corp., Felch, MI (WLUK-TV Ch. 11 Green Bay, WI)—1-w.

**Grand Rapids—W15AM**, Full Gospel Business Men's Fellowship Intm'l, Apt. 5, 8625 Belding Rd., Rockford, MI 49341 (WDLI Ch. 17 Canton, OH via satellite)—1000-w.

**Gwinn—W02AM**, Forsyth Twp. Co-op. Box 66 (WLUK-TV Ch. 11 Green Bay, WI)—1-w.

**Iron Mountain—K47AF**, Communications Entertainment Inc., Suite 410, 1100 15th Ave. S, Naples, FL 33940 (KTBN-TV Ch. 40 Santa Ana-Los Angeles, CA via satellite)—100-w.

**Iron Mountain—K69BA**, Communications Entertainment Inc., Suite 410, 1100 15th Ave. S, Naples, FL 33940 (WPNE Ch. 38 Green Bay, WI)—20-w.

**Iron Mountain—W08BG**, Federal Bcstg. Co., Box 460, Marquette, MI 49855 (WLUC-TV Ch. 6 Marquette)—1-w.

**Iron Mountain—W43AN**, Communications Entertainment Inc., Suite 410, 1100 15th Ave. S, Naples, FL 33940 (WLUK-TV Ch. 11 Green Bay, WI)—100-w.

**Iron Mountain—W56BF**, Communications Entertainment Inc., Suite 410, 1100 15th Ave. S, Naples, FL 33940 (WKBD-TV Ch. 50 Detroit)—100-w.

**Iron Mountain—W59AQ**, U.P. TV Systems Inc., Richard E. Abraham, 219 East A St., Iron Mountain, MI (WGN-TV Ch. 9 Chicago, IL via satellite)—100-w.

**Iron Mountain—W63AW**, Communications Entertainment Inc., Suite 410, 1100 15th Ave. S, Naples, FL 33940 (WYAH Ch. 27 Portsmouth-Norfolk-Newport News, VA via satellite)—100-w.

**Iron Mountain—W67AO**, Communications Entertainment Inc., Suite 410, 1100 15th Ave. S, Naples, FL 33940 (WJFW-TV Ch. 12 Wausau-Rhineland, WI)—20-w.

**Iron Mountain—W72AA**, U.P. TV Systems Inc., Richard E. Abraham, 219 East A St., Iron Mountain, MI (WBAY-TV Ch. 2 Green Bay, WI)—100-w.

**Iron Mountain—W75AE**, U.P. TV Systems Inc., Richard E. Abraham, 219 East A St., Iron Mountain, MI (WLUC-TV Ch. 6 Marquette)—100-w.

**Iron Mountain—W77AA**, U.P. TV Systems Inc., Richard E. Abraham, 219 East A St., Iron Mountain, MI (WJMN-TV Ch. 3 Escanaba)—100-w.

**L'Anse—W70AZ**, Federal Bcstg. Co., Box 460, Marquette, MI 49855 (WLUC-TV Ch. 6 Marquette)—100-w.

**Lansing—NEW**, Neighborhood TV Co. Inc., Box 22073, Phoenix, AZ 85028 (KUSK Ch. 7 Prescott, AZ via satellite)—100-w.

**Leeland & surrounding areas—W69AV**, Central Michigan U., Broomfield Rd., Mount Pleasant, MI 48859 (WCMV Ch. 27 Cadillac)—100-w.

**Ramsey—See W07AU**, Bessemer.

**Republic—W07AK**, Republic Twp., Clerk, Republic, MI (WFRV-TV Ch. 5 Green Bay, WI)—1-w.

**Republic—W09AJ**, Republic Twp., Clerk, Republic, MI (WLUK-TV Ch. 11 Green Bay, WI)—1-w.

**Traverse City—W46AD**, Central Michigan U., Broomfield Rd., Mount Pleasant, MI 48859 (WCMV Ch. 27 Cadillac)—1000-w.

**Wakefield—See W07AU**, Bessemer.

**White Pine—W07AA**, Porchie Mountains TV Co. Inc., Box 35, White Pine, MI (KDLH-TV

Ch. 3 Duluth-Superior, Wisconsin, MN)—1-w.

**White Pine—W70AT**, Porchie Mountains TV Co. Inc., Box 35, White Pine, MI (WJFW-TV Ch. 12 Wausau-Rhineland, WI)—100-w.

**White Pine—W74AS**, Porchie Mountains TV Co. Inc., Box 35, White Pine, MI (WDIO-TV Ch. 10 Duluth, MN)—100-w.

**White Pine—W83AS**, Porchie Mountains TV Co. Inc., Box 35, White Pine, MI (WLUC-TV Ch. 6 Marquette)—100-w.

## MINNESOTA

**Aitkin—K66BI**, WDIO-TV Inc., 3415 University Ave., St. Paul, MN 55114 (WDIO-TV Ch. 10 Duluth)—100-w.

\* **Aitkin—K64BJ**, Hubbard Bcstg. Inc., 3415 University Ave., St. Paul, MN 55114 (KSTP-TV Ch. 5 St. Paul-Minneapolis)—100-w.

**Aitkin—K70DH**, Benedek Bcstg. of Minnesota, 425 W. Superior St., Duluth, MN 55802 (KDLH-TV Ch. 3 Duluth-Superior, Wisconsin)—100-w.

**Alexandria—K24AE**, Hubbard Bcstg. Inc., 3415 University Ave., St. Paul, MN 55114 (KSAX Ch. 42 Alexandria)—100-w.

**Alexandria—K36AA**, Selective TV Inc., Box 665, Alexandria, MN (KOLO-TV Ch. 8 Reno, NV via satellite)—100-w.

**Alexandria—K38AC**, Selective TV Inc., Box 665, Alexandria, MN (KARE Ch. 11 Minneapolis-St. Paul)—100-w.

**Alexandria—K40AA**, Selective TV Inc., Box 665, Alexandria, MN (KTHI-TV Ch. 11 Fargo-Grand Forks, ND)—100-w.

**Alexandria—K62AU**, Selective TV Inc., Box 665, Alexandria, MN (KWCM-TV Ch. 10 Appleton)—100-w.

\* **Alexandria & Douglas County—K58AT**, Central Minnesota TV Co., 720 Hawthorne St., Alexandria, MN (WIRT Ch. 13 Hibbing)—100-w.

**Appleton—K52AH**, Rural Western UHF TV Corp., Northwestern State Bank, Appleton, MN (KITN Ch. 29 Minneapolis-St. Paul)—100-w.

**Appleton—K54AK**, Rural Western UHF TV Corp., Northwestern State Bank, Appleton, MN (KSTP-TV Ch. 5 St. Paul-Minneapolis)—100-w.

**Appleton—K60AB**, Rural Western UHF TV Corp., Northwestern State Bank, Appleton, MN (KARE Ch. 11 Minneapolis-St. Paul)—100-w.

\* **Austin—K66DJ**, L.E.O. Broadcasting Inc., Box 1776, St. Cloud, MN 56302 (KXLI Ch. 41 St. Cloud)—1000-w.

**Baudette—K53BL**, Lake of the Woods County, Baudette, MN (KXJB-TV Ch. 4 Valley City-Fargo, ND)—100-w.

**Baudette—K55BH**, Lake of the Woods County, Baudette, MN (KTHI-TV Ch. 11 Fargo-Grand Forks, ND)—100-w.

**Baudette—K57AR**, Lake of the Woods County, Baudette, MN (WDAZ-TV Ch. 8 Devils Lake, ND)—100-w.

## Translators—Minnesota

- Bemidji**—K46AG, Headwaters TV Translator Corp., Box 83 (KDLH-TV Ch. 3 Duluth-Superior, Wisconsin)—100-w.
- Bemidji**—K48AO, Headwaters TV Translator Corp., Box 83 (KBJR-TV Ch. 6 Duluth-Superior, Wisconsin)—100-w.
- Bemidji**—K50AK, Headwaters TV Translator Corp., Box 83 (WIRT Ch. 13 Hibbing)—100-w.
- Bergville, Funkley, Northome & Shooks**—K02HG, EZ-TV Inc., Big Fork, MN (WIRT Ch. 13 Hibbing)—10-w.
- Bergville, Funkley, Northome & Shooks**—K04BX, EZ-TV Inc., Big Fork, MN (KDLH-TV Ch. 3 Duluth-Superior, Wisconsin)—1-w.
- Big Falls & rural areas**—K60BO, County of Koochiching, Box 186, Courthouse, International Falls, MN 56649 (KBJR-TV Ch. 6 Duluth-Superior, Wisconsin)—100-w.
- Big Falls & rural areas**—K62BJ, County of Koochiching, Box 186, Courthouse, International Falls, MN 56649 (KDLH-TV Ch. 3 Duluth-Superior, Wisconsin)—100-w.
- Big Falls & rural areas**—W64AM, County of Koochiching, Box 186, Courthouse, International Falls, MN 56649 (WIRT Ch. 13 Hibbing)—100-w.
- Big Fork, Marcell & Marcell rural areas**—K67CA, EZ-TV Inc., Big Fork, MN (KDLH-TV Ch. 3 Duluth-Superior, Wisconsin)—100-w.
- Big Fork, Marcell & Marcell rural areas**—K69CR, EZ-TV Inc., Big Fork, MN (KBJR-TV Ch. 6 Duluth-Superior, Wisconsin)—100-w.
- Birchdale, Black River rural areas & Loman**—K5680, County of Koochiching, Box 186, Courthouse, International Falls, MN 56649 (KDLH-TV Ch. 3 Duluth-Superior, Wisconsin)—100-w.
- Birchdale, Black River rural areas & Loman**—W58AI, County of Koochiching, Box 186, Courthouse, International Falls, MN 56649 (WIRT Ch. 13 Hibbing)—100-w.
- Black River**—See K5680, Birchdale.
- Black River**—See W58AI, Birchdale.
- Blue Earth**—K70DR, KTTC Television Inc., 601 First Ave. SW, Rochester, MN 55902 (KTTC Ch. 10 Rochester)—100-w.
- Brainerd**—K16BQ, Hubbard Bcstg. Inc., 3415 University Ave., St. Paul, MN 55114 (KSAX Ch. 42 Alexandria)—1000-w.
- Brainerd**—K22AC, Hubbard Bcstg. Inc., 3415 University Ave., St. Paul, MN 55114 (KSTP-TV Ch. 5 St. Paul-Minneapolis)—1000-w.
- Brainerd**—K57BJ, WDI0-TV Inc., 3415 University Ave., St. Paul, MN 55114 (WDIO-TV Ch. 10 Duluth)—100-w.
- Brainerd**—K74CM, Benedek Bcstg. of Minnesota, 425 W. Superior St., Duluth, MN 55802 (KDLH-TV Ch. 3 Duluth-Superior, Wisconsin)—100-w.
- Brainerd resort area**—K78BP, Northland Communications Corp., Box 341, Brainerd, MN (KDLH-TV Ch. 3 Duluth-Superior, Wisconsin)—100-w.
- Breckenridge, MN & Wahpeton, ND**—K09MF, Spokane Television Inc., Box 1878, Fargo, ND 58107 (KTHI-TV Ch. 11 Fargo-Grand Forks, ND)—10-w.
- Cass Lake**—K78AK, Benedek Bcstg. of Minnesota, 425 W. Superior St., Duluth, MN 55802 (KDLH-TV Ch. 3 Duluth-Superior, Wisconsin)—10-w.
- Cass Lake**—K82AF, Granite Bcstg. Corp., 230 E. Superior St., Duluth, MN 55802 (KBJR-TV Ch. 6 Duluth-Superior, Wisconsin)—10-w.
- Deer River**—K59BQ, Benedek Bcstg. of Minnesota, 425 W. Superior St., Duluth, MN 55802 (KDLH-TV Ch. 3 Duluth-Superior, Wisconsin)—100-w.
- Deer River**—K61BH, Granite Bcstg. Corp., 230 E. Superior St., Duluth, MN 55802 (KBJR-TV Ch. 6 Duluth-Superior, Wisconsin)—100-w.
- Donnelly & Herman**—K57BL, Tri-County UHF-TV Inc., Box 216, Donnelly, MN (KTHI-TV Ch. 11 Fargo-Grand Forks, ND)—100-w.
- Donnelly & Herman**—K59BT, Tri-County UHF-TV Inc., Box 216, Donnelly, MN (KMSP-TV Ch. 9 Minneapolis-St. Paul)—100-w.
- Donnelly & Herman**—K61BJ, Tri-County UHF-TV Inc., Box 216, Donnelly, MN (KDL0-TV Ch. 3 Florence-Watertown, SD)—100-w.
- Donnelly & Herman**—K63BW, Hubbard Bcstg. Inc., 3415 University Ave., St. Paul, MN 55114 (KSTP-TV Ch. 5 St. Paul-Minneapolis)—100-w.
- Douglas County**—See K58AT, Alexandria.
- Ely**—K70CZ, M.I.R.A. TV, a partnership, 4991 Excelsior Blvd., Minneapolis, MN (KBJR-TV Ch. 6 Duluth-Superior, Wisconsin)—20-w.
- Ely**—K72CJ, M.I.R.A. TV, a partnership, 4991 Excelsior Blvd., Minneapolis, MN (CKPR-TV Ch. 2 Thunder Bay, Ont.)—20-w.
- Ely**—K74CD, M.I.R.A. TV, a partnership, 4991 Excelsior Blvd., Minneapolis, MN (KDLH-TV Ch. 3 Duluth-Superior, Wisconsin)—20-w.
- Ely**—K76CF, M.I.R.A. TV, a partnership, 4991 Excelsior Blvd., Minneapolis, MN (WDIO-TV Ch. 10 Duluth)—10-w.
- Ely**—K82BF, M.I.R.A. TV, a partnership, 4991 Excelsior Blvd., Minneapolis, MN (WDSE-TV Ch. 8 Duluth-Superior, WI)—10-w.
- Fairmont**—K79BK, KTTC Television Inc., 601 First Ave. SW, Rochester, MN 55902 (KTTC Ch. 10 Rochester)—100-w.
- Fergus Falls**—K02MM, WDAY Inc., Box 2466, 301 S. 8th St., Fargo, ND 58108 (WDAY-TV Ch. 6 Fargo, ND)—10-w.
- ★ **Fergus Falls**—K55DF, Spokane Television Inc., Box 1878, Fargo, ND 58107 (KTHI-TV Ch. 11 Fargo-Grand Forks, ND)—100-w.
- Funkley**—See K02HG, Bergville.
- Funkley**—See K04BX, Bergville.
- Grand Marais**—K63BI, Benedek Bcstg. of Minnesota, 425 W. Superior St., Duluth, MN 55802 (KDLH-TV Ch. 3 Duluth-Superior, Wisconsin)—100-w.
- Grand Marais**—K65BJ, Granite Bcstg. Corp., 230 E. Superior St., Duluth, MN 55802 (KBJR-TV Ch. 6 Duluth-Superior, Wisconsin)—100-w.
- Grand Marais**—K72CZ, Duluth-Superior Area Educational TV Corp., 1202 E. University Circle, Duluth, MN 55811 (WDSE-TV Ch. 8 Duluth-Superior, WI)—100-w.
- Grand Marais**—W61AF, WDI0-TV Inc., 3415 University Ave., St. Paul, MN 55114 (WDIO-TV Ch. 10 Duluth)—100-w.
- Grand Portage**—K55BR, WDI0-TV Inc., 3415 University Ave., St. Paul, MN 55114 (WDIO-TV Ch. 10 Duluth)—100-w.
- Grand Portage**—K57BH, Benedek Bcstg. of Minnesota, 425 W. Superior St., Duluth, MN 55802 (KDLH-TV Ch. 3 Duluth-Superior, Wisconsin)—100-w.
- Grand Portage**—K59BJ, Granite Bcstg. Corp., 230 E. Superior St., Duluth, MN 55802 (KBJR-TV Ch. 6 Duluth-Superior, Wisconsin)—100-w.
- Grand Portage**—K77BW, Duluth-Superior Area Educational TV Corp., 1202 E. University Circle, Duluth, MN 55811 (WDSE-TV Ch. 8 Duluth-Superior, WI)—100-w.
- Granite Falls**—K59BE, Minnesota Valley TV Improvement Corp., Granite Falls, MN (KCCO-TV Ch. 7 Alexandria)—110-w.
- Granite Falls**—K61AU, Minnesota Valley TV Improvement Corp., Granite Falls, MN (WCCO-TV Ch. 4 Minneapolis-St. Paul)—110-w.
- Granite Falls**—K63AU, Minnesota Valley TV Improvement Corp., Granite Falls, MN (KMSP-TV Ch. 9 Minneapolis-St. Paul)—110-w.
- Granite Falls**—K65BA, Minnesota Valley TV Improvement Corp., Granite Falls, MN (KSTP-TV Ch. 5 St. Paul-Minneapolis)—110-w.
- Granite Falls**—K67AN, Minnesota Valley TV Improvement Corp., Granite Falls, MN (KWCM-TV Ch. 10 Appleton)—110-w.
- Granite Falls**—K69DP, Minnesota Valley TV Improvement Corp., Granite Falls, MN (KARE Ch. 11 Minneapolis-St. Paul)—110-w.
- Grygla**—K55DY, Lake of the Woods County, Baudette, MN (KXJB-TV Ch. 4 Valley City-Fargo, ND)—100-w.
- Grygla**—K57AS, Lake of the Woods County, Baudette, MN (WDAZ-TV Ch. 8 Devils Lake, ND)—100-w.
- Grygla**—K59AX, Lake of the Woods County, Baudette, MN (KTHI-TV Ch. 11 Fargo-Grand Forks, ND)—100-w.
- Herman**—See K57BL, Donnelly.
- Herman**—See K59BT, Donnelly.
- Herman**—See K61BJ, Donnelly.
- Herman**—See K63BW, Donnelly.
- ★ **International Falls**—K49BU, County of Koochiching, Box 186, Courthouse, International Falls, MN 56649 (WIRT Ch. 13 Hibbing)—100-w.
- International Falls**—K51CM, County of Koochiching, Box 186, Courthouse, International Falls, MN 56649 (KDLH-TV Ch. 3 Duluth-Superior, Wisconsin)—100-w.
- International Falls**—K53CQ, County of Koochiching, Box 186, Courthouse, International Falls, MN 56649 (KBJR-TV Ch. 6 Duluth-Superior, Wisconsin)—100-w.
- International Falls**—K60BT, County of Koochiching, Box 186, Courthouse, Inter-
- national Falls, MN 56649** (KBJR-TV Ch. 6 Duluth-Superior, Wisconsin)—100-w.
- ★ **Kabetogama**—K65EA, County of Koochiching, Box 186, Courthouse, International Falls, MN 56649 (WIRT Ch. 13 Hibbing)—20-w.
- ★ **Kabetogama**—K67EH, County of Koochiching, Box 186, Courthouse, International Falls, MN 56649 (KBJR-TV Ch. 6 Duluth-Superior, Wisconsin)—20-w.
- ★ **Kabetogama**—K69FD, County of Koochiching, Box 186, Courthouse, International Falls, MN 56649 (KDLH-TV Ch. 3 Duluth-Superior, Wisconsin)—20-w.
- Kabetogama**—K70BV, County of Koochiching, Box 186, Courthouse, International Falls, MN 56649 (KDLH-TV Ch. 3 Duluth-Superior, Wisconsin)—20-w.
- Little Falls**—K69DA, Hubbard Bcstg. Inc., 3415 University Ave., St. Paul, MN 55114 (KSAX Ch. 42 Alexandria)—100-w.
- Loman**—See K5680, Birchdale.
- Loman**—See W58AI, Birchdale.
- Long Prairie**—K32AE, Hubbard Bcstg. Inc., 3415 University Ave., St. Paul, MN 55114 (KSAX Ch. 42 Alexandria)—100-w.
- Marcell**—See K67CA, Big Fork.
- Marcell**—See K69CR, Big Fork.
- ★ **Marshall**—K28BQ, Midcontinent Bcstg. Co., 501 S. Phillips Ave., Sioux Falls, SD 57102 (KEL0-TV Ch. 11 Sioux Falls, SD)—100-w.
- Marshall**—K30AC, Hubbard Bcstg. Inc., 3415 University Ave., St. Paul, MN 55114 (KSTP-TV Ch. 5 St. Paul-Minneapolis)—100-w.
- Max & surrounding rural areas**—K60BL, EZ-TV Inc., Big Fork, MN (WIRT Ch. 13 Hibbing)—100-w.
- Max & surrounding rural areas**—K62BH, EZ-TV Inc., Big Fork, MN (KDLH-TV Ch. 3 Duluth-Superior, Wisconsin)—100-w.
- Max, Squaw Lake & rural area**—K11EA, EZ-TV Inc., Big Fork, MN (KDLH-TV Ch. 3 Duluth-Superior, Wisconsin)—1-w.
- Norris Camp**—K65CS, Lake of the Woods County, Baudette, MN (KXJB-TV Ch. 4 Valley City-Fargo, ND)—100-w.
- Norris Camp**—K67BC, Lake of the Woods County, Baudette, MN (WDAZ-TV Ch. 8 Devils Lake, ND)—100-w.
- Norris Camp**—K69BK, Lake of the Woods County, Baudette, MN (KTHI-TV Ch. 11 Fargo-Grand Forks, ND)—100-w.
- Northome**—See K02HG, Bergville.
- Northome**—See K04BX, Bergville.
- Northome & rural areas**—K55BY, County of Koochiching, Box 186, Courthouse, International Falls, MN 56649 (WIRT Ch. 13 Hibbing)—100-w.
- Northome & rural areas**—K57BK, County of Koochiching, Box 186, Courthouse, International Falls, MN 56649 (KDLH-TV Ch. 3 Duluth-Superior, Wisconsin)—100-w.
- Northome & rural areas**—K57BK, County of Koochiching, Box 186, Courthouse, International Falls, MN 56649 (KBJR-TV Ch. 6 Duluth-Superior, Wisconsin)—100-w.

**Olivia**—K49AJ, Renville County TV Corp., Olivia, MN (KSTP-TV Ch. 5 St. Paul-Minneapolis)—100-w.

**Olivia**—K51AL, Renville County TV Corp., Olivia, MN (WCCO-TV Ch. 4 Minneapolis-St. Paul)—100-w.

**Olivia**—K53AO, Renville County TV Corp., Olivia, MN (KARE Ch. 11 Minneapolis-St. Paul)—100-w.

**Olivia**—K55CK, Renville County TV Corp., Olivia, MN (KTCA-TV Ch. 2 St. Paul-Minneapolis)—100-w.

**Orr**—K63DV, Orr Area Minneonto II, Box 1, Orr, MN (KDLH-TV Ch. 3 Duluth-Superior, Wisconsin)—1-w.

**Orr**—K79AL, Orr Area Minneonto II, Box 1, Orr, MN (KDLH-TV Ch. 3 Duluth-Superior, Wisconsin)—1-w.

\* **Pine City**—K07SY, RJR Communications Inc., 230 E. Superior St., Duluth, MN 55802 (KBJR-TV Ch. 6 Duluth-Superior, Wisconsin)—100-w.

**Pope County & Starbuck**—K64BG, Starbuck Area Development Corp., 202 Ave. Third E, Starbuck, MN (KXJB-TV Ch. 4 Valley City-Fargo, ND)—100-w.

**Pope County & Starbuck**—K66BA, Starbuck Area Development Corp., 202 Ave. Third E, Starbuck, MN (KMSP-TV Ch. 9 Minneapolis-St. Paul)—100-w.

**Pope County & Starbuck**—K68BP, Starbuck Area Development Corp., 202 Ave. Third E, Starbuck, MN (WCCO-TV Ch. 4 Minneapolis-St. Paul)—100-w.

**Red Lake**—K63AR, Red Lake Band of Chippewa Indians, Box 1457, Bemidji, MN (WGN-TV Ch. 9 Chicago, IL via satellite)—100-w.

**Red Lake**—K65BN, Red Lake Band of Chippewa Indians, Box 1457, Bemidji, MN (WDAY-TV Ch. 6 Fargo, ND)—100-w.

**Red Lake**—K67BM, Red Lake Band of Chippewa Indians, Box 1457, Bemidji, MN (KCCW-TV Ch. 12 Walker)—100-w.

**Red Lake**—K69BT, Red Lake Band of Chippewa Indians, Box 1457, Bemidji, MN (KTHI-TV Ch. 11 Fargo-Grand Forks, ND)—100-w.

**Redwood Falls**—K58AS, Redwood TV Improvement Corp., Box 51, Redwood Falls, MN (KELQ-TV Ch. 11 Sioux Falls, SD)—100-w.

**Redwood Falls**—K60AO, Redwood TV Improvement Corp., Box 51, Redwood Falls, MN (KSTP-TV Ch. 5 St. Paul-Minneapolis)—100-w.

**Redwood Falls**—K62AA, Redwood TV Improvement Corp., Box 51, Redwood Falls, MN (WCCO-TV Ch. 4 Minneapolis-St. Paul)—10-w.

**Redwood Falls**—K66BB, Redwood TV Improvement Corp., Box 51, Redwood Falls, MN (KMSP-TV Ch. 9 Minneapolis-St. Paul)—10-w.

**Redwood Falls**—K68BJ, Redwood TV Improvement Corp., Box 51, Redwood Falls, MN (KARE Ch. 11 Minneapolis-St. Paul)—10-w.

**Redwood Falls**—W64AC, Redwood TV Improvement Corp., Box 51, Redwood Falls, MN (KTCA-TV Ch. 2 St. Paul-Minneapolis)—100-w.

\* **Roseau**—K46BV, Roseau County, County Courthouse, Roseau, MN 56751 (WDAZ-TV Ch. 8 Devils Lake, ND)—100-w.

\* **Roseau**—K48CQ, Roseau County, County Courthouse, Roseau, MN 56751 (KNRR Ch. 12 Pembina, ND)—100-w.

\* **Roseau**—K50AM, Roseau County, County Courthouse, Roseau, MN 56751 (WDAZ-TV Ch. 8 Devils Lake, ND)—100-w.

**Roseau**—K52AM, Roseau County, County Courthouse, Roseau, MN 56751 (KTHI-TV Ch. 11 Fargo-Grand Forks, ND)—100-w.

**Shooks**—See K02HG, Bergville.

**Shooks**—See K04BX, Bergville.

**Silver Bay**—K69AJ, City of Silver Bay, Edward J. Arola, Municipal Bldg., Silver Bay, MN (WDSE-TV Ch. 8 Duluth-Superior, WI)—100-w.

**Silver Bay**—K71BT, City of Silver Bay, Edward J. Arola, Municipal Bldg., Silver Bay, MN (KBJR-TV Ch. 6 Duluth-Superior, Wisconsin)—100-w.

**Silver Bay**—K75BY, City of Silver Bay, Edward J. Arola, Municipal Bldg., Silver Bay, MN (KDLH-TV Ch. 3 Duluth-Superior, Wisconsin)—100-w.

**Silver Bay**—K78CU, City of Silver Bay, Edward J. Arola, Municipal Bldg., Silver Bay, MN (WDIO-TV Ch. 10 Duluth)—100-w.

**Squaw Lake**—See K11EA, Max.

\* **St. James**—K19CA, United Communications Corp., Box 128, Mankato, MN 56001 (KEYC-TV Ch. 12 Mankato)—1000-w.

**St. James**—K32AF, Hubbard Bcstg. Inc., 3415 University Ave., St. Paul, MN 55114 (KSTP-TV Ch. 5 St. Paul-Minneapolis)—1000-w.

**St. James**—K44AD, Watonwan TV Improvement Assn., 124 6th Ave. (KMSP-TV Ch. 9 Minneapolis-St. Paul)—100-w.

**St. James**—K46AA, Watonwan TV Improvement Assn., 124 6th Ave. (KTCA-TV Ch. 2 St. Paul-Minneapolis)—100-w.

**St. James**—K48AA, Watonwan TV Improvement Assn., 124 6th Ave. (KSTP-TV Ch. 5 St. Paul-Minneapolis)—100-w. requests CP to change primary station to KMSP-TV Ch. 9 Minneapolis-St. Paul.

**St. James**—K50AB, Watonwan TV Improvement Assn., 124 6th Ave. (KAAL Ch. 6 Austin)—100-w.

**St. James**—K52AB, Watonwan TV Improvement Assn., 124 6th Ave. (KARE Ch. 11 Minneapolis-St. Paul)—100-w.

**St. James**—K54AC, Watonwan TV Improvement Assn., 124 6th Ave. (WCCO-TV Ch. 4 Minneapolis-St. Paul)—100-w.

**Starbuck**—See K64BG, Pope County.

**Starbuck**—See K66BA, Pope County.

**Starbuck**—See K68BP, Pope County.

\* **Sweda Lake area in Pope County**—K64BG, Starbuck Area Development Corp., 202 Ave. Third E, Starbuck, MN (WCCO-TV Ch. 4 Minneapolis-St. Paul)—100-w.

\* **Sweda Lake area in Pope County**—K66BA, Starbuck Area Development Corp., 202 Ave. Third E, Starbuck, MN (KARE Ch. 11 Minneapolis-St. Paul)—100-w.

\* **Sweda Lake area in Pope County**—K68BP, Starbuck Area Development Corp., 202 Ave. Third E, Starbuck, MN (KMSP-TV Ch. 9 Minneapolis-St. Paul)—100-w.

**Thief River Falls**—K10IH, Bamstuble Group Shareholders, 4302 13th Ave. S, Fargo, ND 58103—100-w.

\* **Thief River Falls**—W21AN, Northern Minnesota Public TV Inc., 14th & Birchmont Dr., Bemidji, MN 56601 (KAWE Ch. 9 Bemidji)—100-w.

**Virginia & northern rural area**—K66AP, County of Koochiching, Box 186, Courthouse, International Falls, MN 56649 (KBJR-TV Ch. 6 Duluth-Superior, Wisconsin)—100-w.

**Virginia & northern rural area**—K68AT, County of Koochiching, Box 186, Courthouse, International Falls, MN 56649 (KDLH-TV Ch. 3 Duluth-Superior, Wisconsin)—100-w.

**Wabasha**—K57CN, Hubbard Bcstg. Inc., 3415 University Ave., St. Paul, MN 55114 (KSTP-TV Ch. 5 St. Paul-Minneapolis)—1-w.

**Wadena**—K20AC, Hubbard Bcstg. Inc., 3415 University Ave., St. Paul, MN 55114 (KSAX Ch. 42 Alexandria)—1000-w.

**Walker**—K65DT, Leech Lake TV Corp., Box 493, Walker, MN (KVRR Ch. 15 Fargo-Moorhead, Minnesota, ND)—100-w.

**Walker**—K67BZ, Leech Lake TV Corp., Box 493, Walker, MN (KDLH-TV Ch. 3 Duluth-Superior, Wisconsin)—100-w.

**Walker**—K69CP, Leech Lake TV Corp., Box 493, Walker, MN (WIRT Ch. 13 Hibbing)—100-w. requests CP to change primary station to KSTP-TV Ch. 5 Minneapolis-St. Paul.

**Williams**—K59AX, Lake of the Woods County, Baudette, MN (KXJB-TV Ch. 4 Valley City-Fargo, ND)—100-w.

**Williams**—K61AR, Lake of the Woods County, Baudette, MN (WDAZ-TV Ch. 8 Devils Lake, ND)—100-w.

**Williams**—K63AS, Lake of the Woods County, Baudette, MN (KTHI-TV Ch. 11 Fargo-Grand Forks, ND)—100-w.

\* **Willmar**—K06LO, Ebonite Corp., 1556 Gervais St., St. Paul, MN 55109 (KXLI Ch. 41 St. Cloud)—10-w.

**Willmar**—K14AD, Hubbard Bcstg. Inc., 3415 University Ave., St. Paul, MN 55114 (KSAX Ch. 42 Alexandria)—1000-w.

\* **Willmar**—K40BR, UHF TV Inc., Box 241, Willmar, MN 56201 (KITN Ch. 29 Minneapolis-St. Paul)—100-w.

**Willmar**—K46AC, UHF TV Inc., Box 241, Willmar, MN 56201 (KARE Ch. 11 Minneapolis-St. Paul)—100-w.

**Willmar**—K50AG, UHF TV Inc., Box 241, Willmar, MN 56201 (KSTP-TV Ch. 5 St. Paul-Minneapolis)—100-w.

**Windom**—K56AH, City of Windom, 44-49th St., Windom, MN (KMSP-TV Ch. 9 Minneapolis-St. Paul)—100-w.

**Windom**—K58AF, City of Windom, 44-49th St., Windom, MN (KSTP-TV Ch. 5 St. Paul-Minneapolis)—100-w.

**Windom**—K60AD, City of Windom, 44-49th St., Windom, MN (KTCA-TV Ch. 2 St. Paul-Minneapolis)—100-w.

**Windom**—K62AI, City of Windom, 44-49th St., Windom, MN (KARE Ch. 11 Minneapolis-St. Paul)—100-w.

**Windom**—K64AK, City of Windom, 44-49th St., Windom, MN (KELQ-TV Ch. 11 Sioux Falls, SD)—100-w.

**Winona**—K74CZ, KTTC Television Inc., 601 First Ave. SW, Rochester, MN 55902 (KTTC Ch. 10 Rochester)—100-w.

**Worthington**—K20AD, Hubbard Bcstg. Inc., 3415 University Ave., St. Paul, MN 55114 (KSTP-TV Ch. 5 St. Paul-Minneapolis)—1000-w.

## MISSISSIPPI

**Columbia**—W45AA, Mississippi Authority for ET, Box 1101, Jackson, MS 39215-1101 (WMAH-TV Ch. 19 Biloxi)—1000-w.

\* **Greenwood**—W31AC, Mississippi Telecasting Co. Inc., Drawer 720, Greenwood, MS 38930 (WABG-TV Ch. 6 Greenwood-Greenville)—1000-w.

**Laurel**—W09AU, WLOX Television Inc., Box 4596, Biloxi, MS 39535-4596 (WLOX-TV Ch. 13 Biloxi-Gulfport-Pascagoula)—1-w.

## MISSOURI

\* **Bethany**—K55DH, Elba Development Corp., 311 Ridge Rd. E, Rochester, NY 14621 (KQTV Ch. 2 St. Joseph)—100-w.

**Cabool**—K06AO, City of Cabool, Cabool, MO (KDEB-TV Ch. 27 Springfield)—1-w.

**Cabool**—K08AT, City of Cabool, Cabool, MO (KYTV Ch. 3 Springfield)—1-w.

**Cabool**—K13FD, America Consolidated Bcstg. Co., Cabool, MO (KOLR Ch. 10 Springfield)—1-w.

**Cape Girardeau**—K10KM, WSIL-TV Inc., 21 W. Poplar St., Harrisonburg, IL 62946 (WSIL-TV Ch. 3 Harrisburg, IL)—10-w.

**Columbia**—K56AU, New Wave Corp., 915 E. Broadway, Columbia, MO (KETC Ch. 9 St. Louis)—100-w. Requests CP to specify principal community as Columbia & Boone County.

**Dresden, Georgetown & Sedalia**—K110J, Mel Wheeler Inc. (KRCG Ch. 13 Jefferson City)—10-w.

**Georgetown**—See K110J, Dresden.

\* **Gilman City**—K64CV, Elba Development Corp., Box 247, St. Joseph, MO 64506 (KQTV Ch. 2 St. Joseph)—1000-w.

**Grant City**—K57CP, Elba Development Corp., 311 Ridge Rd. E, Rochester, NY 14621 (KQTV Ch. 2 St. Joseph)—100-w.

**Kimberling City**—K06GD, Table Rock Lake Broadacast Co. Inc., Hillbilly Bowl, MO (KDEB-TV Ch. 27 Springfield)—1-w.

**Kimberling City**—K08GN, WTVY Inc., 3000 E. Cherry St., Springfield, MO 65804 (KDEB-TV Ch. 27 Springfield)—1-w.

**Kimberling City**—K13JM, Table Rock Lake

## Translators—Missouri

Rebroadcast Co. Inc., Hillbilly Bowl, MO (KOLR Ch. 10 Springfield)—1-w.

**Marceline**—K74CQ, Marceline Translator System, City Hall, Marceline, MO (WDAF-TV Ch. 4 Kansas City)—100-w.

**Marceline**—K76CA, Marceline Translator System, City Hall, Marceline, MO (KCTV Ch. 5 Kansas City)—100-w.

**Marceline**—K788X, Marceline Translator System, City Hall, Marceline, MO (KMBC-TV Ch. 9 Kansas City)—100-w.

\* **Poplar Bluff**—K15AE, WSIL-TV Inc., 21 W. Poplar St., Harrisonburg, IL 62946 (WSIL-TV Ch. 3 Harrisburg, IL)—1000-w.

\* **Princeton**—K558D, Federal Bcstg. Co., Box 949, Kirksville, MO 63501 (KTVO Ch. 3 Ottumwa, IA-Kirksville)—100-w.

**Sedalia**—See K110J, Dresden.

\* **Spickardville**—K60AU, Federal Bcstg. Co., Box 949, Kirksville, MO 63501 (KTVO Ch. 3 Ottumwa, IA-Kirksville)—100-w.

**Unionville**—K59AJ, City of Unionville, City Clerk, Unionville, MO (WHO-TV Ch. 13 Des Moines, IA)—100-w.

**Unionville**—K61AG, City of Unionville, City Clerk, Unionville, MO (KCCI-TV Ch. 8 Des Moines, IA)—100-w.

## MONTANA

**Absarokee**—K05EI, Absarokee Community TV Club, Absarokee, MT (KULR-TV Ch. 8 Billings)—1-w.

**Absarokee**—K10MO, Absarokee Community TV Club, Absarokee, MT (KOUS-TV Ch. 4 Hardin-Billings)—10-w.

**Absarokee**—K12HX, Absarokee Community TV Club, Absarokee, MT (KTVO Ch. 2 Billings)—1-w.

**Ashland & Broadus rural areas**—K04EE, Powder River County TV Board, County Courthouse, Broadus, MT 59317 (KULR-TV Ch. 8 Billings)—10-w.

**Ashland & Broadus rural areas**—K06KI, Ashland Television District, Box 288, Ashland, MT (KULR-TV Ch. 8 Billings)—10-w.

**Ashland & Broadus rural areas**—K09PH, Ashland Television District, Box 288, Ashland, MT (KTVO Ch. 2 Billings)—10-w.

**Ashland & Otter Creek**—K05AD, Ashland Television District, Box 288, Ashland, MT (KTVO Ch. 2 Billings)—1-w.

**Ashland & Otter Creek**—K12FA, Ashland Television District, Box 288, Ashland, MT (KULR-TV Ch. 8 Billings)—1-w.

\* **Ashland, Busby, Crow Agency & Lame Deer**—K11NZ, Dull Knife Memorial College Inc., Box 206, Lame Deer, MT 59403 (KYUS-TV Ch. 3 Miles City)—1-w.

**Ashland, Colstrip, Forsyth (rural area) & Lame Deer area**—K61BL, Colstrip Television District, Box 672, Colstrip, MT (KULR-TV Ch. 8 Billings)—100-w.

\* **Babb & St. Mary**—K06JT, Babb TV Booster Club, Box 14, Babb, MT (KCFW-TV Ch. 9 Kalispell)—0.25-w.

**Baker**—K04IH, Baker TV Tax District, Box 580, Baker, MT (KXMA-TV Ch. 2 Dickinson, ND)—10-w.

**Baker**—K08IP, Baker TV Tax District, Box 580, Baker, MT (KHSD-TV Ch. 11 Lead, SD)—10-w.

**Baker**—K10JP, Baker TV Tax District, Box 580, Baker, MT (KXGN-TV Ch. 5 Glendive)—10-w.

**Baker**—K130W, Baker TV Tax District, Box 580, Baker, MT (KIVV-TV Ch. 5 Lead-Deadwood, SD)—10-w.

**Basin**—K09BG, Basin TV Assn., Box 481, Basin, MT (KXLF-TV Ch. 4 Butte)—1-w.

**Basin**—K11LA, Basin TV Assn., Box 481, Basin, MT (KTVM Ch. 6 Butte)—1-w.

**Bear Creek Valley, Ennis, Madison Valley & Varney area**—K11CI, Madison TV Assn. Inc., Ennis, MT (KXLF-TV Ch. 4 Butte)—10-w.

**Bear Creek, Fargo Armells, Indian Butte areas & Roy (rural area E)**—K068G, Roy TV Tax District, Box 494, Roy, MT (KFBB-TV Ch. 5 Great Falls)—10-w.

**Belgrade**—See K18AF, Bozeman.

**Belle Creek, Biddle, Broadus, Mid Powder River, Mizpah (rural) & Upper Powder River**—K06AA, Powder River County TV Board, County Courthouse, Broadus, MT 59317 (KTVO Ch. 2 Billings)—10-w.

**Biddle**—See K06AA, Belle Creek.

**Big Arm Bay**—See K11RX, Elmo.

**Big Arm, Dayton, Elmo & Rollins**—K03DJ, Blacktail TV Tax District, Box 609, Lakeside, MT 59922 (KREM-TV Ch. 2 Spokane, WA)—10-w.

**Big Arm, Dayton, Elmo & Rollins**—K05EE, Blacktail TV Tax District, Box 609, Lakeside, MT 59922 (KXLY-TV Ch. 4 Spokane, WA)—10-w.

**Big Elk Valley, Lebo Valley & Two Dot**—K11FX, Two Dot TV Repeater Assn., Two Dot, MT (KTVO Ch. 2 Billings)—1-w.

**Big Elk Valley, Lebo Valley & Two Dot**—K13MK, Two Dot TV Repeater Assn., Two Dot, MT (KULR-TV Ch. 8 Billings)—1-w.

**Big Sandy**—K07IP, Big Sandy TV Club, Box 278, Big Sandy, MT (CFAC-TV Ch. 7 Lethbridge, Alta.)—1-w.

**Big Sandy**—K10BK, Big Sandy TV Club, Box 278, Big Sandy, MT (KFBB-TV Ch. 5 Great Falls)—1-w.

**Big Sandy**—K130Q, Big Sandy TV Club, Box 278, Big Sandy, MT (KRTV Ch. 3 Great Falls)—1-w.

**Big Timber & Livingston (eastern rural area)**—K69CM, S.J.L. Montana Assoc. Ltd. Partnership, Box 2557, 3203 3rd Ave. N., Billings, MT 59103 (KTVO Ch. 2 Billings)—100-w.

**Big Timber Creek**—See K13BD, Big Timber.

**Big Timber Creek area**—See K11NL, Big Timber.

**Big Timber, Big Timber Creek area, Boulder Creek area, Melville & Otter Creek**—K11NL, Sweet Grass TV Club, Big Timber, MT (KTVO Ch. 2 Billings)—10-w.

**Big Timber, Big Timber Creek area, Boulder Creek area, Melville & Otter Creek**—

K13BD, Sweet Grass TV Club, Big Timber, MT (KULR-TV Ch. 8 Billings)—1-w.

**Bigfork**—K52BL, Blacktail TV Tax District, Box 609, Lakeside, MT 59922 (KREM-TV Ch. 2 Spokane, WA)—100-w.

**Bigfork**—K54CK, Blacktail TV Tax District, Box 609, Lakeside, MT 59922 (KXLY-TV Ch. 4 Spokane, WA)—100-w.

**Bigfork**—K56DJ, Blacktail TV Tax District, Box 609, Lakeside, MT 59922 (KRTV Ch. 3 Great Falls)—100-w.

**Bigfork**—K80AX, Blacktail TV Tax District, Box 609, Lakeside, MT 59922 (KXLY-TV Ch. 4 Spokane, WA)—100-w.

**Bigfork**—K82AO, Blacktail TV Translator Assn., 434 Forest Hill Rd., Kalispell, MT (KRTV Ch. 3 Great Falls)—100-w.

**Bigfork & Kalispell**—K67CZ, Blacktail TV Tax District, Box 609, Lakeside, MT 59922 (KSPS-TV Ch. 7 Spokane, WA)—20-w.

\* **Bigfork, Lakeside, Somers & vicinity**—K69AQ, Blacktail TV Tax District, Box 609, Lakeside, MT 59922 (KRTV Ch. 3 Great Falls)—10-w.

**Birney**—K11CH, Birney TV Club, Birney, MT (KTVO Ch. 2 Billings)—1-w.

**Birney**—K13RW, Birney TV Club, Birney, MT (KULR-TV Ch. 8 Billings)—1-w.

**Bitterroot, Camas Prairie, Hot Springs & Niarada**—K11IL, Hot Springs Community TV, Box 405, Hot Springs, MT (KPAX-TV Ch. 8 Missoula)—1-w.

**Black Butte, Brusett, Edwards & Jordan**—K09HI, Garfield TV Club, Brusett, MT (KULR-TV Ch. 8 Billings)—1-w.

**Black Butte, Brusett, Edwards & Jordan**—K11HE, Garfield TV Club, Brusett, MT (KTVO Ch. 2 Billings)—1-w.

**Bobtail Creek, Libby Dam Site Trailer Park, Pipe Creek & Quartz Creek**—K11MF, Libby Video Club, Box 856, Libby, MT (KSPS-TV Ch. 7 Spokane, WA)—1-w.

**Bobtail Creek, Libby Dam Site Trailer Park, Pipe Creek & Quartz Creek**—K13MY, Libby Video Club, Box 856, Libby, MT (KREM-TV Ch. 2 Spokane, WA)—1-w.

**Border Field, Sunburst, Sweetgrass & West Butte**—K63AQ, Border TV Club, Box 166, Sweetgrass, MT (CFAC-TV Ch. 7 Lethbridge, Alta.)—20-w.

**Border Field, Sunburst, Sweetgrass & West Butte**—K65DK, Border TV Club, Box 166, Sweetgrass, MT (KTGF Ch. 16 Great Falls)—20-w.

**Boulder**—K08KT, Boulder TV Assn., Box 24, Boulder, MT (KXLF-TV Ch. 4 Butte)—10-w.

**Boulder**—K10HD, Boulder TV Assn., Box 24, Boulder, MT (KRTV Ch. 3 Great Falls)—10-w.

**Boulder**—K13KP, Boulder TV Assn., Box 24, Boulder, MT (KTVM Ch. 6 Butte)—1-w.

**Boulder Creek**—See K11NL, Big Timber.

**Boulder Creek**—See K13BD, Big Timber.

**Box Elder**—K08HI, Box Elder TV Club, Box 66, Box Elder, MT (KFBB-TV Ch. 5 Great Falls)—1-w.

**Box Elder**—K13HX, Box Elder TV Club, Box 66, Box Elder, MT (KRTV Ch. 3 Great Falls)—1-w.

**Bozeman**—K09PZ, Wooster Republican Printing Co., Box 23909, Billings, MT 59104 (KULR-TV Ch. 8 Billings)—100-w.

\* **Bozeman & Livingston**—K63BQ, Richards Repeater Service, Box 1395, Bozeman, MT (KTVM Ch. 6 Butte)—100-w.

\* **Bozeman & Livingston**—K65BZ, Richards Repeater Service, Box 1395, Bozeman, MT (KULR-TV Ch. 8 Billings)—100-w.

**Bozeman, Belgrade & Manhattan**—K18AF, S.J.L. Montana Assoc. Ltd. Partnership, Box 2557, 3203 3rd Ave. N., Billings, MT 59103 (KTVO Ch. 2 Billings)—100-w.

**Broadus**—See K04EE, Ashland.

**Broadus**—See K06AA, Belle Creek.

**Broadus**—See K06KI, Ashland.

**Broadus**—See K09PH, Ashland.

**Broadus & Powder River (lower & upper areas)**—K08JV, Powder River County TV Board, County Courthouse, Broadus, MT 59317 (KTVO Ch. 2 Billings)—10-w.

**Broadus & Upper Powder River**—K03CS, Powder River County TV Board, County Courthouse, Broadus, MT 59317 (KHSD-TV Ch. 11 Lead, SD)—10-w.

**Broadus (rural area S & W of Broadus), Stacey & Sonnette**—K10AC, Powder River County TV Board, County Courthouse, Broadus, MT 59317 (KTVO Ch. 2 Billings)—10-w.

**Broadus (rural area S & W of Broadus), Stacey & Sonnette**—K12CQ, Powder River County TV Board, County Courthouse, Broadus, MT 59317 (KTVO Ch. 2 Billings)—10-w.

**Brockway**—See K06KY, Circle.

**Brockway & Circle**—K04HU, Circle TV Booster Club Inc., Box 216, Circle, MT (KXMD-TV Ch. 11 Williston, ND)—10-w.

**Brockway & Circle**—K10AT, Circle TV Booster Club Inc., Box 216, Circle, MT (KUMV Ch. 8 Williston, ND)—10-w.

**Browning**—K11CA, Browning TV Club, Box 700, Browning, MT (CFAC-TV Ch. 7 Lethbridge, Alta.)—1-w.

**Brusett**—See K09HI, Black Butte.

**Brusett**—See K11HE, Black Butte.

**Brusett (northern & western rural areas)**—K06EB, Garfield TV Club, Brusett, MT (KRTV Ch. 3 Great Falls)—10-w.

**Bull Lake area near Troy**—K03DM, Lake Creek TV District, Box 155, Troy, MT (KHQ-TV Ch. 6 Spokane, WA)—1-w.

**Bull Lake area near Troy**—K05FD, Lake Creek TV District, Box 155, Troy, MT (KREM-TV Ch. 2 Spokane, WA)—1-w.

**Bull Lake Valley**—K09KE, Lake Creek TV District, Box 155, Troy, MT (KHQ-TV Ch. 6 Spokane, WA)—1-w.

**Bull Lake Valley**—K11KP, Lake Creek TV District, Box 155, Troy, MT (KXLY-TV Ch. 4 Spokane, WA)—1-w.

**Bull Lake Valley**—K13KV, Lake Creek TV District, Box 155, Troy, MT (KREM-TV Ch. 2 Spokane, WA)—1-w.

**Burgess Lake, Lynch Creek & Weeksville**—K68AW, Plains-Paradise TV District, Box 74, Paradise, MT (KECI-TV Ch. 13 Missoula)—100-w.



- Busby**—K10ML, Dull Knife Memorial College Inc., Box 206, Lame Deer, MT 59403 (KTVQ Ch. 2 Billings)—1-w.
- Busby**—See K11NZ, Ashland.
- Camas Prairie**—See K111L, Bitterroot.
- Castle Rock & Lame Deer**—K70ER, SJL Montana Assoc. Ltd. Partnership, Box 2557, 3203 3rd Ave. N, Billings, MT 59103 (KTVQ Ch. 2 Billings)—1-w.
- Checkerboard**—K11CC, Checkerboard TV, Martinsdale, MT (KFBB-TV Ch. 5 Great Falls)—1-w.
- Checkerboard area & Martinsdale**—K07KD, Checkerboard TV, Martinsdale, MT (KRTV Ch. 3 Great Falls)—1-w.
- Chinook & Fairview**—K09BR, Snake Creek TV Assn. Inc., Chinook, MT (KFBB-TV Ch. 5 Great Falls)—1-w.
- Chinook & surrounding area**—K63AR, Chinook TV Assn., Chinook, MT (KRTV Ch. 3 Great Falls)—100-w.
- Chinook & surrounding rural area**—K61BK, Chinook TV Assn., Chinook, MT (KFBB-TV Ch. 5 Great Falls)—100-w.
- Chinook & surrounding rural area**—K65BR, Chinook TV Assn., Chinook, MT (CFAC-TV Ch. 7 Lethbridge, Alta.)—100-w.
- Chinook, Clear Creek, Fairview & Zurich**—K02BT, Chinook TV Assn., Chinook, MT (KFBB-TV Ch. 5 Great Falls)—1-w.
- Chinook, Clear Creek, Fairview & Zurich**—K04AN, Chinook TV Assn., Chinook, MT (CFAC-TV Ch. 7 Lethbridge, Alta.)—10-w.
- Chinook, Clear Creek, Fairview & Zurich**—K06DT, Chinook TV Assn., Chinook, MT (KRTV Ch. 3 Great Falls)—1-w.
- Circle**—See K04HU, Brockway.
- Circle**—See K10AT, Brockway.
- Circle**—K13BC, Circle TV Booster Club Inc., Box 216, Circle, MT (KXGN-TV Ch. 5 Glendive)—10-w.
- Circle & Brockway**—K06KY, Circle TV Booster Club Inc., Box 216, Circle, MT (KXMD-TV Ch. 11 Williston, ND)—1-w.
- Circle, Cohagen, Rock Springs & Terry**—K07EK, Sheep Mountain TV Club, Terry, MT (KXGN-TV Ch. 5 Glendive)—10-w.
- Clear Creek**—See K02BT, Chinook.
- Clear Creek**—See K04AN, Chinook.
- Clear Creek**—See K06DT, Chinook.
- Cohagen**—See K07EK, Circle.
- Colstrip**—K09OY, Colstrip TV Club, Box 141, Colstrip, MT (KULR-TV Ch. 8 Billings)—1-w.
- Colstrip**—K110Y, Colstrip TV Club, Box 141, Colstrip, MT (KYUS-TV Ch. 3 Miles City)—1-w.
- Colstrip**—K13PV, Colstrip TV Club, Box 141, Colstrip, MT (KTVQ Ch. 2 Billings)—10-w.
- Colstrip**—See K61BL, Ashland.
- Condon**—K07GM, Summit TV Improvement Assn., Condon, MT (KXLF-TV Ch. 4 Butte)—5-w.
- Conner & Darby**—K02GZ, Upper Bitter Root TV Club, General Delivery, Darby, MT (KECI-TV Ch. 13 Missoula)—5-w.
- Conner & Darby**—K07FV, Upper Bitter Root TV Club, General Delivery, Darby, MT (KXLF-TV Ch. 4 Butte)—1-w.
- Conrad**—K06IL, Conrad TV District, Box 594, Conrad, MT—10-w. (CFCN-TV-5 Ch. 13 Lethbridge, Alta.).
- Conrad**—K08DT, Conrad TV District, Box 594, Conrad, MT (KRTV Ch. 3 Great Falls)—10-w.
- Conrad**—K10DX, Conrad TV District, Box 594, Conrad, MT (KFBB-TV Ch. 5 Great Falls)—10-w.
- Conrad**—K12DJ, Conrad TV District, Box 594, Conrad, MT (CFAC-TV Ch. 7 Lethbridge, Alta.)—1-w.
- Cooke City**—See K11GE, Clarks Fork.
- Cooke City**—See K13FW, Clarks Fork.
- Coram, Lake McDonald & West Glacier**—K05FC, Desert Mountain TV Assn., Box 114, Martin City, MT (KCFW-TV Ch. 9 Kalispell)—1-w.
- Coram, Martin City, Hungry Horse & West Glacier**—K07IT, Desert Mountain TV Assn., Box 114, Martin City, MT (KXLY-TV Ch. 4 Spokane, WA)—5-w.
- Coram, Martin City, Hungry Horse & West Glacier**—K10LH, Desert Mountain TV Assn., Box 114, Martin City, MT (KHQ-TV Ch. 6 Spokane, WA)—5-w.
- Coram, Martin City, Hungry Horse & West Glacier**—K12LU, Desert Mountain TV Assn., Box 114, Martin City, MT (KREM-TV Ch. 2 Spokane, WA)—5-w.
- Crow Agency**—See K06KF, Hardin.
- Crow Agency**—See K11NZ, Ashland.
- \* Cut Bank**—K40CF, Continental TV Network Inc., 118 6th St. S, Great Falls, MT 59405 (KTGF Ch. 16 Great Falls)—100-w.
- Cut Bank, Montana Power Camp, North Montana Power Camp & Santa Rita**—K09FS, Glacier County TV Club Inc., Box 326, Santa Rita, MT (KRTV Ch. 3 Great Falls)—1-w.
- Cut Bank, Montana Power Camp, North Montana Power Camp & Santa Rita**—K11AN, Glacier County TV Club Inc., Box 326, Santa Rita, MT (CFAC-TV Ch. 7 Lethbridge, Alta.)—1-w.
- Cut Bank, Montana Power Camp, North Montana Power Camp & Santa Rita**—K13AR, Glacier County TV Club Inc., Box 326, Santa Rita, MT (KFBB-TV Ch. 5 Great Falls)—1-w.
- Darby**—See K02GZ, Conner.
- Darby**—See K07FV, Conner.
- Dayton**—See K03DJ, Big Arm.
- Dayton**—See K05EE, Big Arm.
- Dayton**—See K10LP, Poison.
- \* Dayton, Rollins & Skidoo Bay**—K58BE, Blacktail TV Tax District, Box 609, Lakeside, MT 59922 (KXLY-TV Ch. 4 Spokane, WA)—20-w.
- \* Dayton, Rollins & Skidoo Bay**—K67CZ, Blacktail TV Translator Assn., 434 Forest Hill Rd., Kalispell, MT (KREM-TV Ch. 2 Spokane, WA)—20-w.
- DeBorgia**—K02HN, West End TV Club, Box 52 (KECI-TV Ch. 13 Missoula)—1-w.
- DeBorgia**—K04DU, West End TV Club, Box 52 (KXLY-TV Ch. 4 Spokane, WA)—1-w.
- Decker**—K04HB, Decker TV Translator Assn., Decker, MT (KULR-TV Ch. 8 Billings)—1-w.
- Deer Lodge**—K09BF, Deer Lodge Community TV, Box 431, Deer Lodge, MT (KECI-TV Ch. 13 Missoula)—1-w.
- Del Bonita**—K05CZ, Del Bonita TV Club, Box 1111, Cut Bank, MT (CFAC-TV Ch. 7 Lethbridge, Alta.)—1-w.
- \* Del Bonita & surrounding community**—K11PW, Del Bonita TV Club, Box 1111, Cut Bank, MT (KRTV Ch. 3 Great Falls)—1-w.
- Dell**—K06FN, Armstead, Dell, Horse Prairie TV Booster Club, Dell, MT (KIFI-TV Ch. 8 Idaho Falls-Pocatello-Blackfoot, ID)—1-w.
- Dell**—K11IN, Armstead, Dell, Horse Prairie TV Booster Club, Dell, MT (KXLF-TV Ch. 4 Butte)—1-w.
- Denton**—K10HB, Denton TV Assn., 1000 Lehman, Denton, MT (KFBB-TV Ch. 5 Great Falls)—1-w.
- Denton**—K12HP, Denton TV Assn., 1000 Lehman, Denton, MT (KULR-TV Ch. 8 Billings)—1-w.
- Dodson & Wagner**—K10FC, Phillips County TV Translator District, Box 387, Malta, MT 59538 (KRTV Ch. 3 Great Falls)—1-w.
- Dodson & Wagner**—K12GP, Phillips County TV Translator District, Box 387, Malta, MT 59538 (KFBB-TV Ch. 5 Great Falls)—1-w.
- Dodson, Wagner & rural area**—K08FS, Phillips County TV Translator District, Box 387, Malta, MT 59538 (KTGF Ch. 16 Great Falls)—1-w.
- Drummond, Hall, New Chicago & Willow Creek**—K10HI, Drummond TV Tax District, Box 415, Drummond, MT (KECI-TV Ch. 13 Missoula)—1-w.
- Eagleton, Hopp, Hliad & Spring Coulee**—K09EN, Export TV Assn., Big Sandy, MT (KFBB-TV Ch. 5 Great Falls)—1-w.
- East Glacier**—K08IU, East Glacier TV Assn., Glacier, MT (CFAC-TV Ch. 7 Lethbridge, Alta.)—1-w.
- East Glacier**—K10HK, East Glacier TV Assn., Glacier, MT (KRTV Ch. 3 Great Falls)—1-w.
- East Glacier**—K13EJ, East Glacier TV Assn., Glacier, MT (KFBB-TV Ch. 5 Great Falls)—1-w.
- East Helena, Fort William Henry Harrison, Helena & Lake Helena**—K08GK, KXLF Communications Inc., Box 3500, Butte, MT 59702 (KXLF-TV Ch. 4 Butte)—10-w.
- East Missoula & Upper Rattlesnake area**—K11IJ, Eagle Communications Inc., TV Bldg., 340 W. Main St., Missoula, MT 59802 (KECI-TV Ch. 13 Missoula)—1-w.
- Edwards**—See K09HI, Black Butte.
- Edwards**—See K11HE, Black Butte.
- Ekalaka**—K07EQ, Ekalaka Community TV Club, Ekalaka, MT (KXMA-TV Ch. 2 Dickinson, ND)—1-w.
- Ekalaka**—K09BE, Ekalaka Community TV Club, Ekalaka, MT (KXGN-TV Ch. 5 Glendive)—1-w.
- Ekalaka**—K13LN, Ekalaka Community TV Club, Ekalaka, MT (KHS-D-TV Ch. 11 Lead, SD)—1-w.
- Elliston**—K07KW, Elliston TV Group, Box 332, Elliston, MT (KTVH Ch. 12 Helena)—25-w.
- Elliston**—K10NJ, Elliston TV Group, Box 332, Elliston, MT (KXLF-TV Ch. 4 Butte)—25-w.
- Elmo**—See K03DJ, Big Arm.
- Elmo**—See K05EE, Big Arm.
- Elmo**—See K10LP, Poison.
- Elmo & Big Arm Bay**—K11RX, Blacktail TV Tax District, Box 609, Lakeside, MT 59922 (KREM-TV Ch. 2 Spokane, WA)—10-w.
- Emigrant & rural area**—K57CE, Paradise Valley TV District, Rte. 1, Emigrant, MT (KULR-TV Ch. 8 Billings)—100-w.
- Emigrant, Miner Basin & Paradise Valley**—K05EH, Paradise Valley TV District, Rte. 1, Emigrant, MT (KULR-TV Ch. 8 Billings)—10-w.
- Emigrant, Miner Basin & Paradise Valley**—K07JK, Paradise Valley TV District, Rte. 1, Emigrant, MT (KTVM Ch. 6 Butte)—10-w.
- Emigrant, Miner Basin & Paradise Valley**—K10AH, Paradise Valley TV District, Rte. 1, Emigrant, MT (KXLF-TV Ch. 4 Butte)—10-w.
- Ennis**—See K11CI, Bear Creek Valley.
- Ennis, McAllister, Watkins & rural area SE of Ennis**—K09KH, Eagle Communications Inc., TV Bldg., 340 W. Main St., Missoula, MT 59802 (KTVM Ch. 6 Butte)—1-w.
- Fairview**—See K02BT, Chinook.
- Fairview**—See K04AN, Chinook.
- Fairview**—See K06DT, Chinook.
- Fairview**—See K09BR, Chinook.
- Fairview & Sidney**—K13IG, Glendive Bcstg. Corp., 119 4th Ave. SE, Sidney, MT (KXGN-TV Ch. 5 Glendive)—10-w.
- Fallon & Terry**—K13IK, Prairie TV District, 202 Laundra, Terry, MT 59349 (KULR-TV Ch. 8 Billings)—10-w.
- Fallon Creek, Lame Jones, Plevna & Willard areas**—K07FS, Plevna TV Booster Club, Plevna, MT (KXMA-TV Ch. 2 Dickinson, ND)—1-w.
- Fargo Armells**—See K06BG, Bear Creek.
- Ferndale**—K12LO, Swan Hill TV Inc., Bigfork, MT (KPAX-TV Ch. 8 Missoula)—10-w.
- Ferndale, Lakeside, Somers & Swan Valley**—K06EL, Swan Hill TV Inc., Bigfork, MT (KCFW-TV Ch. 9 Kalispell)—10-w.
- Finley Point, Flathead Lake (western & southern shores) & Rollins**—K60AL, Blacktail TV Tax District, Box 609, Lakeside, MT 59922 (KRTV Ch. 3 Great Falls)—20-w.
- Fisher ranch area**—K11MS, Thomas J. Fisher, Saco, MT (KFBB-TV Ch. 5 Great Falls)—1-w.
- Fisher ranch area**—K13NM, Thomas J. Fisher, Saco, MT (KFBB-TV Ch. 5 Great Falls)—1-w.
- Flathead Lake**—See K60AL, Finley Point.
- Forsyth**—K07LO, Forsyth Community TV

## Translators—Montana

- Relay System Inc., 690 Main, Forsyth, MT (KYUS-TV Ch. 3 Miles City)—1-w.
- Forsyth—K09BW**, Forsyth Community TV Relay System Inc., 690 Main, Forsyth, MT (KTVQ Ch. 2 Billings)—1-w.
- Forsyth—K11CB**, Forsyth Community TV Relay System Inc., 690 Main, Forsyth, MT (KULR-TV Ch. 8 Billings)—1-w.
- Forsyth—See K61BL**, Ashland.
- Forsyth & eastern rural area—K12LR**, Forsyth TV Tax District, Box 214, Forsyth, MT (KTVQ Ch. 2 Billings)—10-w.
- Forsyth (E & W rural area), Hammond Valley West, Lower Rosebud Creek & Rosebud area—K04FF**, Forsyth Community TV Relay System Inc., 690 Main, Forsyth, MT (KULR-TV Ch. 8 Billings)—1-w.
- Forsyth rural area—K75CL**, Wooster Republican Printing Co., Box 23909, Billings, MT 59104 (KULR-TV Ch. 8 Billings)—20-w.
- Fort Benton—K07AL**, Fort Benton TV Club, 1712 Franklin St., Fort Benton, MT (KRTV Ch. 3 Great Falls)—1-w.
- Fort Benton—K09NC**, Fort Benton TV Club, 1712 Franklin St., Fort Benton, MT (KTVH Ch. 12 Helena)—1-w.
- Fort Benton—K13AC**, Fort Benton TV Club, 1712 Franklin St., Fort Benton, MT (KFBB-TV Ch. 5 Great Falls)—1-w.
- Fort Peck—K51BA**, Valley TV Club Inc., Box 1129, Glasgow, MT 59230 (KRTV Ch. 3 Great Falls)—100-w.
- Fort Peck & Nashua—K41BT**, Valley County Television District 1, Box 311, Glasgow, MT 59230 (KXMD-TV Ch. 11 Williston, ND)—100-w.
- Fort Peck & Nashua—K45CH**, Valley County Television District 1, Box 311, Glasgow, MT 59230 (KRTV Ch. 3 Great Falls)—100-w.
- Fort William Henry Harrison—See K08GK**, East Helena.
- Fortine & Rexford—K05GC**, Rexford-Marston TV District, Box 92, Rexford, MT (KPAX-TV Ch. 8 Missoula)—10-w.
- Four Buttes—See K03DP**, Scobey.
- Four Buttes & rural area (south)—K60BN**, Klear-Vu Television District, Box 12, Scobey, MT 59263 (KXMD-TV Ch. 11 Williston, ND)—100-w.
- Gallatin River—See K07LE**, Resort area.
- Gallatin River—See K09LP**, Resort area.
- Galpin, Glasgow, King Springs & Tampico—K09HY**, Valley County Television District 1, Box 311, Glasgow, MT 59230 (KRTV Ch. 3 Great Falls)—10-w.
- Galpin, Glasgow, King Springs & Tampico—K11IA**, Valley County Television District 1, Box 311, Glasgow, MT 59230 (KUMV Ch. 8 Williston, ND)—1-w.
- Galpin, Glasgow, King Springs & Tampico—K13IB**, Valley County Television District 1, Box 311, Glasgow, MT 59230 (KXMD-TV Ch. 11 Williston, ND)—1-w.
- Gateway area & Rexford area—K02AO**, Eagle Communications Inc., TV Bldg., 340 W. Main St., Missoula, MT 59802 (KECI-TV Ch. 13 Missoula)—1-w.
- Glacier, Joplin, Toole & Liberty communities—K54AM**, East Butte TV Club Inc., Joplin, MT (KFBB-TV Ch. 5 Great Falls)—100-w.
- Glacier, Liberty & Toole Counties—K74DW**, East Butte TV Club Inc., Joplin, MT (CHAT-TV Ch. 6 Medicine Hat, Alta.)—100-w.
- Glacier, Liberty & Toole Counties—K76AG**, East Butte TV Club Inc., Joplin, MT (KTGF Ch. 16 Great Falls)—100-w.
- Glacier, Liberty & Toole Counties—K78AH**, East Butte TV Club Inc., Joplin, MT (KRTV Ch. 3 Great Falls)—100-w. Requests modification of license for LPTV authorization.
- Glasgow—See K09HY**, Galpin.
- Glasgow—See K11IA**, Galpin.
- Glasgow—See K13IB**, Galpin.
- Glasgow—K49CF**, Valley County Television District 1, Box 311, Glasgow, MT 59230 (KFBB-TV Ch. 5 Great Falls)—100-w.
- Glasgow & rural area—K07JG**, Valley County Television District 1, Box 311, Glasgow, MT 59230 (KFBB-TV Ch. 5 Great Falls)—10-w.
- Glen Lake area—K07IK**, Pinkham Mountain TV Club, Eureka, MT (KREM-TV Ch. 2 Spokane, WA)—1-w.
- Glen Lake area—K11EM**, Pinkham Mountain TV Club, Eureka, MT (KHQ-TV Ch. 6 Spokane, WA)—10-w.
- Glendive—K13PL**, Meyer Bcstg. Co., Broadway at Fourth, Bismarck, ND 58501 (KUMV Ch. 8 Williston, ND)—100-w.
- Grass Range—K07OZ**, Grass Range TV Tax District, Box 124, Grass Range, MT (KRTV Ch. 3 Great Falls)—10-w.
- Grass Range—K11BR**, Grass Range TV Tax District, Box 124, Grass Range, MT (KFBB-TV Ch. 5 Great Falls)—1-w.
- Grass Range—K13BL**, Grass Range TV Tax District, Box 124, Grass Range, MT (KULR-TV Ch. 8 Billings)—1-w.
- Hall—See K10HI**, Drummond.
- Hammond Valley West—See K04FF**, Forsyth.
- Hardin, Crow Agency & rural area (north)—K06KF**, SJL Montana Assoc. Ltd. Partnership, Box 2557, 3203 3rd Ave. N, Billings, MT 59103 (KTVQ Ch. 2 Billings)—100-w.
- Harlem—K07BX**, Harlem TV Club, Box 336, Harlem, MT (KFBB-TV Ch. 5 Great Falls)—1-w.
- Harlem—K10LT**, Harlem TV Club, Box 336, Harlem, MT (CFAC-TV Ch. 7 Lethbridge, Alta.)—1-w.
- Harlem—K12EQ**, Harlem TV Club, Box 336, Harlem, MT (KRTV Ch. 3 Great Falls)—1-w.
- Harlowton—K10AX**, Harlowton TV Assn., Harlowton, MT (KTVQ Ch. 2 Billings)—10-w.
- Harlowton—K13BE**, Harlowton TV Assn., Harlowton, MT (KULR-TV Ch. 8 Billings)—10-w.
- Harlowton, Two Dot & Martinsdale—K59CE**, Marlo TV Assn. (KTVQ Ch. 2 Billings)—100-w.
- Harlowton, Two Dot & Martinsdale—K61CE**, Marlo TV Assn. (KULR-TV Ch. 8 Billings)—100-w.
- Havre—K09HZ**, MDM Bcstg. Inc., Box 1139, Great Falls, MT 59403 (KFBB-TV Ch. 5 Great Falls)—100-w.
- \* Havre—K15BN**, Arapahoe County TV Club, 18100 E. Berry Dr., Aurora, CO 80015 (WTBS Ch. 17 Atlanta, GA via satellite)—1000-w.
- \* Havre—K52CI**, Continental TV Network Inc., 118 6th St. S, Great Falls, MT 59405 (KTGF Ch. 16 Great Falls)—100-w.
- Haxby—K05CD**, Valley TV Club Inc., Box 1129, Glasgow, MT 59230 (KTVQ Ch. 2 Billings)—1-w.
- Heart Butte—K08JB**, School District 1, Heart Butte, MT 59448 (KTGF Ch. 16 Great Falls)—1-w.
- Heart Butte—K10KQ**, School District 1, Heart Butte, MT 59448 (CBRT Ch. 9 Calgary, Alta.)—1-w.
- \* Heart Butte—K12KY**, School District 1, Heart Butte, MT 59448 (KRTV Ch. 3 Great Falls)—1-w.
- Heath & surrounding area—K55AJ**, SJL Montana Assoc. Ltd. Partnership, Box 2557, 3203 3rd Ave. N, Billings, MT 59103 (KTVQ Ch. 2 Billings)—10-w.
- Hebgen Dam Resort, Madison Arm, Summer Home area & West Yellowstone—K11JH**, West Yellowstone TV Translator District, 380 Cream Creek Rd., West Yellowstone, MT 59758 (KIDK Ch. 3 Idaho Falls-Pocatello-Blackfoot, ID)—1-w.
- Hebgen Dam Resort, Madison Arm, Summer Home area & West Yellowstone—K13JN**, West Yellowstone TV Translator District, 380 Cream Creek Rd., West Yellowstone, MT 59758 (KIFI-TV Ch. 8 Idaho Falls-Pocatello-Blackfoot, ID)—1-w.
- Helena—See K08GK**, East Helena.
- Helena—K10FI**, MDM Bcstg. Inc., Box 1139, Great Falls, MT 59403 (KFBB-TV Ch. 5 Great Falls)—100-w.
- Heron, Noxon & Trout Creek—K08GU**, Trout Creek, Heron & Noxon TV District, Box 1502, Noxon, MT (KREM-TV Ch. 2 Spokane, WA)—10-w.
- Heron, Noxon & Trout Creek—K10HA**, Trout Creek, Heron & Noxon TV District, Box 1502, Noxon, MT (KOLY-TV Ch. 4 Spokane, WA)—10-w.
- Heron, Noxon & Trout Creek—K12HO**, Trout Creek, Heron & Noxon TV District, Box 1502, Noxon, MT (KHQ-TV Ch. 6 Spokane, WA)—10-w.
- Hinsdale & rural area (north)—K10JK**, Hinsdale TV Club, Hinsdale, MT (KRTV Ch. 3 Great Falls)—10-w.
- Hinsdale & rural area (north)—K13JO**, Hinsdale TV Club, Hinsdale, MT (CKCK-TV Ch. 2 Regina, Sask.)—1-w.
- Hinsdale & Saco—K09BX**, Phillips County TV Translator District, Box 387, Malta, MT 59538 (KTVQ Ch. 2 Billings)—1-w.
- Hinsdale rural area & Saco—K06FI**, Phillips County TV Translator District, Box 387, Malta, MT 59538 (KFBB-TV Ch. 5 Great Falls)—1-w.
- Hinsdale rural area & Saco—K12FB**, Phillips County TV Translator District, Box 387, Malta, MT 59538 (KRTV Ch. 3 Great Falls)—1-w.
- Malta, MT 59538 (KRTV Ch. 3 Great Falls)—1-w.**
- Hinsdale, Rock Creek & Vandalia—K07DI**, Hinsdale TV Club, Hinsdale, MT (KUMV Ch. 8 Williston, ND)—1-w.
- Hogeland & Turner—K66BZ**, Big Flat TV Assn., Turner, MT (KRTV Ch. 3 Great Falls)—100-w.
- Hopp—See K09EN**, Eagleton.
- Horse Ranch area & Roy—K09CB**, Roy TV Tax District, Box 494, Roy, MT (KFBB-TV Ch. 5 Great Falls)—1-w.
- Horse Ranch area & Roy—K11HN**, Roy TV Tax District, Box 494, Roy, MT (KRTV Ch. 3 Great Falls)—1-w.
- Hot Springs—See K11IL**, Bitterroot.
- Hot Springs & rural area—K05AH**, Hot Springs Community TV, Box 405, Hot Springs, MT (KECI-TV Ch. 13 Missoula)—5-w.
- Howard—K06JU**, Forsyth TV Tax District, Box 214, Forsyth, MT (KULR-TV Ch. 8 Billings)—10-w.
- Howard (rural community)—K10AJ**, Howard TV Club, Box 35, Rte. 2, Forsyth, MT (KTVQ Ch. 2 Billings)—1-w.
- \* Howard (rural community)—K12LN**, Howard TV Club, Box 35, Rte. 2, Forsyth, MT (KULR-TV Ch. 8 Billings)—1-w.
- Hungry Horse—See K07IT**, Coram.
- Hungry Horse—See K10LH**, Coram.
- Hungry Horse—See K12LU**, Coram.
- Hysham—K11OS**, Treasure County TV District, Hysham, MT (KTVQ Ch. 2 Billings)—10-w.
- Hysham—K13PO**, Treasure County TV District, Hysham, MT (KULR-TV Ch. 8 Billings)—10-w.
- Illiad—See K09EN**, Eagleton.
- Indian Butte—See K06BG**, Bear Creek.
- Jackson & rural area NW—K08GE**, Jackson Booster Club, Jackson, MT (KECI-TV Ch. 13 Missoula)—1-w.
- \* Joplin—K35AD**, SJL Montana Assoc. Ltd. Partnership, Box 2557, 3203 3rd Ave. N, Billings, MT 59103 (KTVQ Ch. 2 Billings)—1000-w.
- Joplin—K48AI**, KRTV Communications Inc., Box 1331, Great Falls, MT 59403 (KRTV Ch. 3 Great Falls)—1000-w.
- Joplin—See K54AM**, Glacier.
- Jordan—See K09HI**, Black Butte.
- Jordan—See K11HE**, Black Butte.
- Judith Gap & North rural area—K04GN**, Judith Gap Translator District, Gameill, MT (KULR-TV Ch. 8 Billings)—10-w.
- Judith Gap & North rural area—K06GX**, Judith Gap Translator District, Gameill, MT (KTVQ Ch. 2 Billings)—10-w.
- KallsPELL—K29AA**, Blacktail TV Tax District, Box 609, Lakeside, MT 59922 (KSPS-TV Ch. 7 Spokane, WA)—100-w.
- KallsPELL—See K67CZ**, Bigfork.
- King Springs—See K09HY**, Galpin.

- King Springs**—See K11A, Galpin.
- King Springs**—See K13B, Galpin.
- Lake Helena**—See K08GK, East Helena.
- Lake McDonald**—See K05FC, Coram.
- Lakeside**—See K06EL, Fallon Creek.
- Lakeside**—See K69AQ, Bigfork.
- Lame Deer**—K05BL, Dull Knife Memorial College Inc., Box 206, Lame Deer, MT 59403 (KULR-TV Ch. 8 Billings)—1-w.
- Lame Deer**—See K11NZ, Ashland.
- Lame Deer**—K13DF, Dull Knife Memorial College Inc., Box 206, Lame Deer, MT 59403 (KTVO Ch. 2 Billings)—1-w.
- Lame Deer**—See K61BL, Ashland.
- \* Lame Deer**—K69EZ, Dull Knife Memorial College Inc., Box 206, Lame Deer, MT 59403—10-w.
- Lame Deer**—See K70ER, Castle Rock.
- Lame Jones**—See K07FS, Fallon Creek.
- Lavina**—K11MB, Golden Valley Assn., No. 2 Translator District, Lavina, MT (KTVO Ch. 2 Billings)—1-w.
- Lavina**—K13MR, Golden Valley Assn., No. 2 Translator District, Lavina, MT (KULR-TV Ch. 8 Billings)—1-w.
- Lebo Valley**—See K11FX, Big Elk Valley.
- Lebo Valley**—See K13MK, Big Elk Valley.
- Lennep & Martinsdale**—K10JZ, Martinsdale-Lennep TV Assn., Martinsdale, MT (KTVM Ch. 6 Butte)—10-w.
- Lennep, Martinsdale & Mud Creek area**—K06AS, Martinsdale-Lennep TV Assn., Martinsdale, MT (KULR-TV Ch. 8 Billings)—1-w.
- Lennep, Martinsdale & Mud Creek area**—K12BB, Martinsdale-Lennep TV Assn., Martinsdale, MT (KXLF-TV Ch. 4 Butte)—1-w.
- Lewistown**—K13IX, SJL Montana Assoc. Ltd. Partnership, Box 2557, 3203 3rd Ave. N, Billings, MT 59103 (KTVO Ch. 2 Billings)—100-w.
- \* Lewistown**—K40BW, Continental TV Network Inc., 118 6th St. S, Great Falls, MT 59405 (KTGF Ch. 16 Great Falls)—100-w.
- Lewistown**—K70EZ, MDM Bcstg. Inc., Box 1139, Great Falls, MT 59403 (KFBB-TV Ch. 5 Great Falls)—100-w.
- Lewistown**—K74BL, KULR Corp., Box 23909, Billings, MT 59104 (KULR-TV Ch. 8 Billings)—100-w.
- \* Lexington, Livingston & Paradise Valley**—K66BR, Paradise Valley TV District, Rte. 1, Emigrant, MT (KULR-TV Ch. 8 Billings)—100-w.
- Libby**—K68AS, Libby Video Club, Box 856, Libby, MT (KSPS-TV Ch. 7 Spokane, WA)—20-w.
- Libby**—K70EW, Libby Video Club, Box 856, Libby, MT (KCFW-TV Ch. 9 Kalispell)—20-w.
- Libby**—K75BV, Libby Video Club, Box 856, Libby, MT (KXLY-TV Ch. 4 Spokane, WA)—100-w.
- Libby**—K78AI, Libby Video Club, Box 856, Libby, MT (KHQ-TV Ch. 6 Spokane, WA)—20-w.
- Libby Dam Site Trailer Park**—See K11MF, Bobtail Creek.
- Libby Dam Site Trailer Park**—See K13MY, Bobtail Creek.
- Liberty**—See K54AM, Glacier.
- Liberty County**—See K74DW, Glacier County.
- Liberty County**—See K76AG, Glacier County.
- Liberty County**—See K78AH, Glacier County.
- Livingston**—K09CP, Park Non-Profit TV Inc., Box 138, Livingston, MT (KTVO Ch. 2 Billings)—1-w.
- Livingston**—K11CW, Park Non-Profit TV Inc., Box 138, Livingston, MT (KXLF-TV Ch. 4 Butte)—1-w.
- Livingston**—K13DJ, Park Non-Profit TV Inc., Box 138, Livingston, MT (KULR-TV Ch. 8 Billings)—1-w.
- Livingston**—See K63BQ, Bozeman.
- Livingston**—See K65BZ, Bozeman.
- Livingston**—See K66BR, Lexington.
- Livingston**—See K69CM, Big Timber.
- Livingston & Paradise Valley**—K55CF, Paradise Valley TV District, Rte. 1, Emigrant, MT (KXLF-TV Ch. 4 Butte)—100-w.
- Livingston & Paradise Valley**—K60BE, Paradise Valley TV District, Rte. 1, Emigrant, MT (KTVO Ch. 2 Billings)—100-w.
- Livingston & Paradise Valley**—K63BV, Paradise Valley TV District, Rte. 1, Emigrant, MT (KECI-TV Ch. 13 Missoula via KTVM Ch. 6 Butte)—100-w.
- Lloyd**—K11RY, Bear Paw TV Club, Lloyd, MT (KFBB-TV Ch. 5 Great Falls)—1-w.
- Lloyd**—K13QR, Bear Paw TV Club, Lloyd, MT (KRTV Ch. 3 Great Falls)—1-w.
- Lodge Grass**—K10AD, Lodge Grass TV Assn., Lodge Grass, MT (KTVO Ch. 2 Billings)—1-w.
- Lodge Grass**—K12AT, Lodge Grass TV Assn., Lodge Grass, MT (KULR-TV Ch. 8 Billings)—1-w.
- Lodgepole Creek, Northfork & Stevens Fork Creek**—K10AU, Garfield TV Club, Brusett, MT (KTVO Ch. 2 Billings)—1-w.
- Loma**—K07AM, Loma TV Club, Loma, MT (KRTV Ch. 3 Great Falls)—1-w.
- Loma**—K11AD, Loma TV Club, Loma, MT (KFBB-TV Ch. 5 Great Falls)—1-w.
- Loring & Turner**—K09JQ, Phillips County TV Translator District, Box 387, Malta, MT 59538 (KRTV Ch. 3 Great Falls)—1-w.
- Loring & west area**—K65AH, Phillips County TV Translator District, Box 387, Malta, MT 59538 (CJFB-TV Ch. 5 Swift Current, Sask.)—100-w.
- Loring, Lovejoy, Whitewater & Wynot**—K07IB, Phillips County TV Translator District, Box 387, Malta, MT 59538 (KTGF Ch. 16 Great Falls)—1-w.
- Loring, Lovejoy, Whitewater & Wynot**—K11GX, Phillips County TV Translator District, Box 387, Malta, MT 59538 (KRTV Ch. 3 Great Falls)—1-w.
- Loring, Lovejoy, Whitewater & Wynot**—K13DU, Phillips County TV Translator District, Box 387, Malta, MT 59538 (KTVO Ch. 2 Billings)—1-w.
- Lovejoy**—See K07IB, Loring.
- Lovejoy**—See K11GX, Loring.
- Lovejoy**—See K13DU, Loring.
- Lower Rosebud Creek**—See K04FF, Forsyth.
- Lower Rosebud Creek rural community**—K10ED, Lower Rosebud TV Club Inc., Forsyth, MT (KTVO Ch. 2 Billings)—10-w.
- Lynch Creek**—See K68AW, Burgess Lake.
- Madison Arm**—See K11JH, Hebgen Dam Resort.
- Madison Arm**—See K13JN, Hebgen Dam Resort.
- Madison Valley**—See K11CI, Bear Creek Valley.
- Malta**—K07IC, Phillips County TV Translator District, Box 387, Malta, MT 59538 (KFBB-TV Ch. 5 Great Falls)—1-w.
- Malta**—K53CP, Phillips County TV Translator District, Box 387, Malta, MT 59538 (KTVO Ch. 2 Billings)—100-w.
- Malta, Strater & Wagner**—K11IH, Valley County Television District 1, Box 311, Glasgow, MT 59230 (KTGF Ch. 16 Great Falls)—1-w.
- Malta, Strater & Wagner**—K13GP, Phillips County TV Translator District, Box 387, Malta, MT 59538 (KRTV Ch. 3 Great Falls)—1-w.
- Manhattan**—See K18AF, Bozeman.
- Martin City**—See K07IT, Coram.
- Martin City**—See K10LH, Coram.
- Martin City**—See K12LU, Coram.
- Martinsdale**—See K06AS, Lennep.
- Martinsdale**—See K07KD, Checkerboard.
- Martinsdale**—See K10JZ, Lennep.
- Martinsdale**—See K12BB, Lennep.
- Martinsdale**—See K59CE, Harlowton.
- Martinsdale**—See K61CE, Harlowton.
- Martinsdale-Lennep**—K09LW, Martinsdale-Lennep TV Assn., Martinsdale, MT (KTVO Ch. 2 Billings)—10-w.
- McAllister**—See K09KH, Ennis.
- McLeod & south rural area**—K10KZ, Boulder TV Assn., Box 66, McLeod, MT (KTVO Ch. 2 Billings)—10-w.
- McLeod & south rural area**—K12LJ, Boulder TV Assn., Box 66, McLeod, MT (KULR-TV Ch. 8 Billings)—10-w.
- McLevill**—See K11NL, Big Timber.
- McLevill**—See K13BD, Big Timber.
- Mid Powder River**—See K06AA, Belle Creek.
- Miles City**—K06FE, KULR Corp., Box 23909, Billings, MT 59104 (KULR-TV Ch. 8 Billings)—100-w.
- Miles City**—K10GF, SJL Montana Assoc. Ltd. Partnership, Box 2557, 3203 3rd Ave. N, Billings, MT 59103 (KTVO Ch. 2 Billings)—100-w.
- Miner Basin**—See K05EH, Emigrant.
- Miner Basin**—See K07JK, Emigrant.
- Miner Basin**—See K10AH, Emigrant.
- Mizpah**—See K06AA, Belle Creek.
- Montana Power Camp**—See K09FS, Cut Bank.
- Montana Power Camp**—See K11AN, Cut Bank.
- Montana Power Camp**—See K13AR, Cut Bank.
- Mud Creek**—See K06AS, Lennep.
- Mud Creek**—See K12BB, Lennep.
- Muddy Creek**—K09UI, Dull Knife Memorial College Inc., Box 206, Lame Deer, MT 59403 (K10ML Ch. 10 Busby)—1-w.
- \* Muddy Creek**—K55ED, Dull Knife Memorial College Inc., Box 206, Lame Deer, MT 59403 (K10ML Ch. 10 Busby)—1-w.
- Nashua**—See K41BT, Fort Peck.
- Nashua**—See K45CH, Fort Peck.
- Nashua**—See K49CF, Fort Peck.
- Nashua**—K77AY, Valley County Television District 1, Box 311, Glasgow, MT 59230 (KUMV Ch. 8 Williston, ND)—100-w.
- New Chicago**—See K10HI, Drummond.
- Niarada**—See K11IL, Bitterroot.
- North Cheyenne Indian Reservation**—K07TR, Dull Knife Memorial College Inc., Box 206, Lame Deer, MT 59403 (KTVO Ch. 2 Billings)—100-w.
- \* North Cheyenne Indian Reservation**—K67CY, Dull Knife Memorial College Inc., Box 206, Lame Deer, MT 59403 (K10ML Ch. 10 Busby)—1-w.
- North Montana Power Camp**—See K09FS, Cut Bank.
- North Montana Power Camp**—See K11AN, Cut Bank.
- North Montana Power Camp**—See K13AR, Cut Bank.
- Northfork**—See K10AU, Lodgepole Creek
- Noxon**—See K08GU, Heron.
- Noxon**—See K10HA, Heron.
- Noxon**—See K12HD, Heron.
- Olive**—K05FQ, Mizpah TV Club, Newman Hall, Olive, MT (KTVO Ch. 2 Billings)—5-w.
- Olney & Stryker**—K11DA, Stillwater TV Assn., Olney, MT (KXLY-TV Ch. 4 Spokane, WA)—1-w.
- \* Opheim**—K13RE, Opheim Community Club, Opheim, MT (KUMV Ch. 8 Williston, ND)—10-w.
- Otter Creek**—See K05AD, Ashland.
- Otter Creek**—See K11NL, Big Timber.
- Otter Creek**—See K12FA, Ashland.
- Otter Creek**—See K13BD, Big Timber.
- Otter, Quietus & Sayle, MT & Passaic, WY**—K06CD, Otter TV Assn., Otter, MT (KULR-TV Ch. 8 Billings)—1-w.
- Paradise & Plains**—K05GM, Plains-Paradise TV District, Box 74, Paradise, MT (KPAX-TV Ch. 8 Missoula)—10-w.

## Translators—Montana

- Paradise & Plains**—K07CH, Plains-Paradise TV District, Box 74, Paradise, MT (KXLY-TV Ch. 4 Spokane, WA)—10-w.
- Paradise Valley**—See K05EH, Emigrant.
- Paradise Valley**—See K07JK, Emigrant.
- Paradise Valley**—See K10AH, Emigrant.
- Paradise Valley**—See K55CF, Livingston.
- Paradise Valley**—See K60BE, Livingston.
- Paradise Valley**—See K63BV, Livingston.
- Paradise Valley**—See K66BR, Lexington.
- Peerless & Richland**—K04AD, Peerless-Richland TV District, Peerless, MT (KUMV Ch. 8 Williston, ND)—1-w.
- Phillipsburg**—K07KX, Phillipsburg TV Tax District, Box 10, Phillipsburg, MT (KXLF-TV Ch. 4 Butte)—1-w.
- Phillipsburg**—K09LI, Phillipsburg TV Tax District, Box 10, Phillipsburg, MT (KECI-TV Ch. 13 Missoula)—1-w.
- Phillipsburg**—K46BX, Phillips County TV Translator District, Box 387, Malta, MT 59538 (KRTV Ch. 3 Great Falls)—10-w.
- Phillips County**—K208P, Phillips County TV Translator District, Box 387, Malta, MT 59538 (KFBB-TV Ch. 5 Great Falls)—100-w.
- Pipe Creek**—See K11MF, Bobtail Creek.
- Pipe Creek**—See K13MY, Bobtail Creek.
- Pipe Creek, Bobtail Creek, Quartz Creek & Libby Dam Site Trailer Park**—K10LL, Libby Video Club, Box 856, Libby, MT (KHQ-TV Ch. 6 Spokane, WA)—1-w.
- Plains**—K11JP, Plains-Paradise TV District, Box 74, Paradise, MT (KECI-TV Ch. 13 Missoula)—1-w.
- Plentywood**—K13LW, Plentywood Translator Corp., 114 N. Monroe, Plentywood, MT (CCKC-TV Ch. 2 Regina, Sask.)—1-w.
- Plevna**—See K07FS, Fallon Creek.
- Plevna**—K09IV, Plevna TV Booster Club, Plevna, MT (KXGN-TV Ch. 5 Glendive)—1-w.
- Polaris & Upper Grasshopper Valley**—K07OC, Grasshopper TV Assn., Box 269, Dillon, MT (KXLF-TV Ch. 4 Butte)—0.25-w.
- Polaris & Upper Grasshopper Valley**—K09MY, Grasshopper TV Assn., Box 269, Dillon, MT (KTVM Ch. 6 Butte)—0.25-w.
- Polson**—K07HG, Polson TV Improvement Assn., Box 785, Polson, MT (KECI-TV Ch. 13 Missoula)—1-w.
- Polson**—K11HO, Polson TV Improvement Assn., Box 785, Polson, MT (KPAX-TV Ch. 8 Missoula)—10-w.
- \* Polson, Rollins, Elmo & Dayton**—K10LP, Blacktail TV Tax District, Box 609, Lakeside, MT 59922 (KREM-TV Ch. 2 Spokane, WA)—5-w.
- Pony**—K07PQ, Pony Homecoming Club, Pony, MT (KXLF-TV Ch. 4 Butte)—1-w.
- Pony**—K10HZ, Eagle Communications Inc., TV Bldg., 340 W. Main St., Missoula, MT 59802 (KTVM Ch. 6 Butte)—1-w.
- Poplar**—K13PZ, Poplar TV District, Box 1279, Poplar, MT (KFBB-TV Ch. 5 Great Falls)—10-w.
- Powder River**—See K08JV, Broadus.
- Pump's Ranch**—K11NC, David & Henry Pump, Two Dot, MT (KTVO Ch. 2 Billings)—1-w.
- Pump's Ranch**—K13NX, David & Henry Pump, Two Dot, MT (KULR-TV Ch. 8 Billings)—1-w.
- Quartz Creek**—See K11MF, Bobtail Creek.
- Quartz Creek**—See K13MY, Bobtail Creek.
- Quletus**—See K06CD, Otter.
- Resort area above Middle Fork of Gallatin River & resort area near mouth of West Fork of Gallatin River**—K07LE, Big Sky Owners Assn. Inc., Big Sky, MT (KXLF-TV Ch. 4 Butte)—5-w.
- Resort area above Middle Fork of Gallatin River & resort area near mouth of West Fork of Gallatin River**—K09LP, Big Sky Owners Assn. Inc., Big Sky, MT (KTVM Ch. 6 Butte)—5-w.
- Rexford**—See K02AO, Gateway.
- Rexford**—See K05GC, Fortine.
- Richey**—K13JU, Richey TV District, Richey, MT (KXGN-TV Ch. 5 Glendive)—1-w.
- Rock Creek**—See K07DI, Hinsdale.
- Rock Springs**—See K07EK, Circle.
- Rollins**—See K03DJ, Big Arm.
- Rollins**—See K05EE, Big Arm.
- Rollins**—See K10LP, Polson.
- Rollins**—See K58BE, Dayton.
- Rollins**—See K60AL, Finley Point.
- Rollins**—See K67CZ, Dayton.
- Rosebud**—See K04FF, Forsyth.
- Rosebud & eastern rural area**—K07QK, Forsyth TV Tax District, Box 214, Forsyth, MT (KTVO Ch. 2 Billings)—10-w.
- Rosebud & eastern rural area**—K09OK, Forsyth TV Tax District, Box 214, Forsyth, MT (KULR-TV Ch. 8 Billings)—10-w.
- Roundup**—K06KX, Roundup TV Tax District, Courthouse, Roundup, MT (KUED Ch. 7 Salt Lake City, UT)—10-w.
- Roundup**—K11FS, Roundup TV Tax District, Courthouse, Roundup, MT (KTVO Ch. 2 Billings)—10-w.
- Roundup**—K13AN, Roundup TV Tax District, Courthouse, Roundup, MT (KULR-TV Ch. 8 Billings)—10-w.
- Roy**—See K06BG, Bear Creek.
- Roy**—See K09CB, Horse Ranch.
- Roy**—See K11HN, Horse Ranch.
- Rural area west of Broadus**—K55FG, Powder River County TV Board, County Courthouse, Broadus, MT 59317 (KTVO Ch. 2 Billings)—100-w.
- Russell Point Ranch area**—K09OL, Russell Point TV, Russell Point Ranch, MT (KTVO Ch. 2 Billings)—1-w.
- Ryegate**—K06FU, Golden Valley TV Assn., 1, Box 85, Ryegate, MT (KULR-TV Ch. 8 Billings)—1-w.
- Ryegate**—K12HB, Golden Valley TV Assn., 1, Box 85, Ryegate, MT (KTVO Ch. 2 Billings)—1-w.
- Saco**—See K06FI, Hinsdale.
- Saco**—See K09BX, Hinsdale.
- Saco**—See K12FB, Hinsdale.
- Salt Creek Community**—K10JF, Monument TV, Box 66, Hilger, MT (KFBB-TV Ch. 5 Great Falls)—1-w.
- Salt Creek Community**—K12JQ, Monument TV, Box 66, Hilger, MT (KRTV Ch. 3 Great Falls)—1-w.
- Sand Springs**—K13HK, Garfield TV Club, Brusett, MT (KULR-TV Ch. 8 Billings)—1-w.
- Santa Rita**—See K09FS, Cut Bank.
- Santa Rita**—See K11AN, Cut Bank.
- Santa Rita**—See K13AR, Cut Bank.
- Sayle**—See K06CD, Otter.
- Scobey**—K13MA, Klear-Vu Television District, Box 12, Scobey, MT 59263 (KUMV Ch. 8 Williston, ND)—5-w.
- Scobey, Four Buttes & rural area (south)**—K03DP, Klear-Vu Television District, Box 12, Scobey, MT 59263 (KXMD-TV Ch. 11 Williston, ND)—10-w.
- Shelby**—K06DQ, Shelby TV Club Inc., 234 Main St., Shelby, MT (KRTV Ch. 3 Great Falls)—1-w.
- Shelby**—K10EC, Shelby TV Club Inc., 234 Main St., Shelby, MT (KFBB-TV Ch. 5 Great Falls)—1-w.
- Shelby**—K12DI, Shelby TV Club Inc., 234 Main St., Shelby, MT (CFAC-TV Ch. 7 Lethbridge, Alta.)—1-w.
- Sidney**—See K13IG, Fairview.
- Silver Gate**—See K11GE, Clarks Fork.
- Silver Gate**—See K13FW, Clarks Fork.
- Skidoo Bay**—See K58BE, Dayton.
- Skidoo Bay**—See K67CZ, Dayton.
- Somers**—See K06EL, Fallon Creek.
- Somers**—K07EN, Blacktail TV Tax District, Box 609, Lakeside, MT 59922 (KXLY-TV Ch. 4 Spokane, WA)—10-w.
- Somers**—K11KE, Blacktail TV Tax District, Box 609, Lakeside, MT 59922 (KREM-TV Ch. 2 Spokane, WA)—10-w.
- Somers**—See K69AQ, Bigfork.
- Sonnette**—See K10AC, Broadus.
- Sonnette**—See K12CQ, Broadus.
- Spring Coulee**—See K09EN, Eagleton.
- St. Mary**—See K06JT, Babb.
- St. Regis**—K05DS, St. Regis TV Tax District, Box 85, St. Regis, MT (KECI-TV Ch. 13 Missoula)—1-w.
- St. Regis**—K10HM, St. Regis TV Tax District, Box 85, St. Regis, MT (KXLY-TV Ch. 4 Spokane, WA)—1-w.
- Stacey**—See K10AC, Broadus.
- Stacey**—See K12CQ, Broadus.
- Stanford**—K07AV, Stanford TV Assn., Stanford, MT (KRTV Ch. 3 Great Falls)—1-w.
- Stanford**—K11AQ, Stanford TV Assn., Stanford, MT (KFBB-TV Ch. 5 Great Falls)—1-w.
- \* Stanford**—K24CD, Continental TV Network Inc., 118 6th St. S, Great Falls, MT 59405 (KTGF Ch. 16 Great Falls)—100-w.
- Stevens Fork Creek**—See K10AU, Lodgepole Creek.
- Strater**—See K11IH, Malta.
- Strater**—See K13GP, Malta.
- Stryker**—See K110A, Olney.
- Sula**—K09AU, Sula TV Booster Club, Sula, MT (KECI-TV Ch. 13 Missoula)—1-w.
- Summer Home area**—See K11JH, Hebgen Dam Resort.
- Summer Home area**—See K13JN, Hebgen Dam Resort.
- Sunburst**—See K63AQ, Border Field.
- Sunburst**—See K65DK, Border Field.
- Superior**—K03DT, Superior TV Booster Club, Box 547, Superior, MT (KECI-TV Ch. 13 Missoula)—1-w.
- Superior**—K11FF, Superior TV Booster Club, Box 547, Superior, MT (KXLY-TV Ch. 4 Spokane, WA)—1-w.
- Swan Valley**—See K06EL, Fallon Creek.
- Sweetgrass**—See K63AQ, Border Field.
- Sweetgrass**—See K65DK, Border Field.
- Tampico**—See K09HY, Galpin.
- Tampico**—See K11IA, Galpin.
- Tampico**—See K13IB, Galpin.
- Tampico & rural area**—K04FI, Valley County Television District 1, Box 311, Glasgow, MT 59230 (KFBB-TV Ch. 5 Great Falls)—1-w.
- Tampico & rural area**—K57AJ, Valley County Television District 1, Box 311, Glasgow, MT 59230 (KRTV Ch. 3 Great Falls)—100-w.
- Tampico & rural area**—K69DN, Valley County Television District 1, Box 311, Glasgow, MT 59230 (KFBB-TV Ch. 5 Great Falls)—1-w.
- Terry**—See K07EK, Circle.
- \* Terry**—K07UG, Prairie TV District, 202 Laundre, Terry, MT 59349 (KRMA-TV Ch. 6 Denver, CO)—10-w.
- Terry**—K11AA, Prairie TV District, 202 Laundre, Terry, MT 59349 (KYUS-TV Ch. 3 Miles City)—1-w.
- Terry**—See K13IK, Fallon.
- Thompson Falls & Thompson River area**—K07FL, Thompson Falls TV District, Box 536, Thompson Falls, MT (KREM-TV Ch. 2 Spokane, WA)—10-w.
- Thompson Falls & Thompson River area**—K09FQ, Thompson Falls TV District, Box 536, Thompson Falls, MT (KXLY-TV Ch. 4 Spokane, WA)—10-w.
- Thompson Falls & Thompson River area**—K11FQ, Thompson Falls TV District, Box 536, Thompson Falls, MT (KHQ-TV Ch. 6 Spokane, WA)—10-w.
- Thompson Falls**—See K07FL, Thompson Falls.
- Thompson River**—See K09FQ, Thompson Falls.

- Thompson River**—See K11FQ, Thompson Falls.
- Toole**—See K54AM, Glacier.
- Toole**—K72AM, East Butte TV Club Inc., Joplin, MT (CFAC-TV Ch. 7 Lethbridge, Alta.)—100-w.
- Toole County**—See K74DW, Glacier County.
- Toole County**—See K76AG, Glacier County.
- Toole County**—See K78AH, Glacier County.
- Townsend**—K07EJ, Townsend TV District, Box 578, Townsend, MT (KRTV Ch. 3 Great Falls)—10-w.
- Townsend**—K13KH, Townsend TV District, Box 578, Townsend, MT (KXLF-TV Ch. 4 Butte)—10-w.
- Trident**—K10B0, Trident Community Club, Trident, MT (KXLF-TV Ch. 4 Butte)—1-w.
- Trident**—K13LX, Trident Community Club, Trident, MT (KTVM Ch. 6 Butte)—1-w.
- Trout Creek**—See K08GU, Heron.
- Trout Creek**—See K10HA, Heron.
- Trout Creek**—See K12H0, Heron.
- Troy**—K08BG, Troy TV District, Troy, MT (KREM-TV Ch. 2 Spokane, WA)—10-w.
- Troy**—K10AF, Troy TV District, Troy, MT (KXLY-TV Ch. 4 Spokane, WA)—10-w.
- Troy**—K12AA, Troy TV District, Troy, MT (KHQ-TV Ch. 6 Spokane, WA)—10-w.
- Turner**—See K09JQ, Loring.
- Turner**—K60BV, Big Flat TV Assn., Turner, MT (KFBB-TV Ch. 5 Great Falls)—100-w.
- Turner**—K64BQ, Big Flat TV Assn., Turner, MT (KTGF Ch. 16 Great Falls)—100-w.
- Turner**—See K66BZ, Hogeland.
- Two Dot**—See K11FX, Big Elk Valley.
- Two Dot**—See K13MK, Big Elk Valley.
- Two Dot**—See K59CE, Harlowton.
- Two Dot**—See K61CE, Harlowton.
- Upper Grasshopper Valley**—See K070C, Polaris.
- Upper Grasshopper Valley**—See K09MY, Polaris.
- Upper Little Horn Valley & Wyola**—K10CB, Wyola Community TV Assn., Wyola, MT (KTVQ Ch. 2 Billings)—1-w.
- Upper Little Horn Valley & Wyola**—K13CF, Wyola Community TV Assn., Wyola, MT (KULR-TV Ch. 8 Billings)—1-w.
- Upper Powder River**—See K03CS, Broadus.
- Upper Powder River**—See K06AA, Belle Creek.
- Upper Rattlesnake**—See K11J, East Missoula.
- Valier**—K09JN, Valier TV District, Valier, MT (KFBB-TV Ch. 5 Great Falls)—1-w.
- Valier**—K11GA, Valier TV District, Valier, MT (KRTV Ch. 3 Great Falls)—1-w.
- Valier**—K13KA, Valier TV District, Valier, MT (CFAC-TV Ch. 7 Lethbridge, Alta.)—1-w.
- Vandale**—See K07DI, Hinsdale.
- Varnoy**—See K11CI, Bear Creek Valley.
- \* Vida**—K22CD, Glendive Bcstg. Corp., 210 S. Douglas St., Glendive, MT 59330 (KXGN-TV Ch. 5 Glendive)—100-w.
- Virginia City**—K07CU, Virginia City TV Booster Club, Box 3, Virginia City, MT (KXLF-TV Ch. 4 Butte)—1-w.
- Virginia City**—K10HL, Eagle Communications Inc., TV Bldg., 340 W. Main St., Missoula, MT 59802 (KTVM Ch. 6 Butte)—1-w.
- \* Virginia City**—K44BA, Arapahoe County TV Club, 18100 E. Berry Dr., Aurora, CO 80015 (WTBS Ch. 17 Atlanta, GA via satellite)—1000-w.
- Volborg**—K06AC, Stacey TV Club, Volborg, MT (KULR-TV Ch. 8 Billings)—1-w.
- Wagner**—See K08FS, Dodson.
- Wagner**—See K10FC, Dodson.
- Wagner**—See K11IH, Malta.
- Wagner**—See K12GP, Dodson.
- Wagner**—See K13GP, Malta.
- Watkins**—See K09KH, Ennis.
- Webster**—K06IP, Baker TV Tax District, Box 580, Baker, MT (KPSD-TV Ch. 13 Eagle Butte, SD)—10-w.
- Weeksville**—K66AC, Plains-Paradise TV District, Box 74, Paradise, MT (KXLY-TV Ch. 4 Spokane, WA)—100-w.
- Weeksville**—See K68AW, Burgess Lake.
- West Butte**—See K63AQ, Border Field.
- West Butte**—See K65DK, Border Field.
- West Glacier**—See K05FC, Coram.
- West Glacier**—See K07IT, Coram.
- West Glacier**—See K10LH, Coram.
- West Glacier**—See K12LU, Coram.
- West Yellowstone**—See K11JH, Hebgen Dam Resort.
- West Yellowstone**—See K13JN, Hebgen Dam Resort.
- West Yellowstone**—K28AZ, West Yellowstone TV Translator District, 380 Cream Creek Rd., West Yellowstone, MT 59758 (KIDK Ch. 3 Idaho Falls-Pocatello-Blackfoot, ID)—20-w.
- West Yellowstone**—K30BC, West Yellowstone TV Translator District, 380 Cream Creek Rd., West Yellowstone, MT 59758 (KPIV Ch. 6 Pocatello-Blackfoot-Idaho Falls, ID)—20-w.
- West Yellowstone**—K34AW, West Yellowstone TV Translator District, 380 Cream Creek Rd., West Yellowstone, MT 59758 (KIFI-TV Ch. 8 Idaho Falls-Pocatello-Blackfoot, ID)—20-w.
- White Sulphur Springs**—K07NU, Tru Vue TV Assn. Inc., Box 421, Sulphur Springs, MT (KTVM Ch. 6 Butte)—10-w.
- White Sulphur Springs**—K09MH, Tru Vue TV Assn. Inc., Box 421, Sulphur Springs, MT (KXLF-TV Ch. 4 Butte)—10-w.
- White Sulphur Springs**—K11MP, Tru Vue TV Assn. Inc., Box 421, Sulphur Springs, MT (KFBB-TV Ch. 5 Great Falls)—10-w.
- White Sulphur Springs**—K130P, Tru Vue TV Assn. Inc., Box 421, Sulphur Springs, MT (KRTV Ch. 3 Great Falls)—10-w.
- White Sulphur Springs**—K57CX, Meagher County Public Television Inc. (KRMA-TV Ch. 6 Denver, CO)—1-w.
- Whitewater**—See K07IB, Loring.
- Whitewater**—See K11GX, Loring.
- Whitewater**—See K13DU, Loring.
- Willard**—See K07FS, Fallon Creek.
- Willow Creek**—See K10HI, Drummond.
- Winifred & rural area**—K070A, Winifred TV Tax District, Box 803, Winifred, MT (KRTV Ch. 3 Great Falls)—1-w.
- Winifred & rural area**—K11NH, Winifred TV Tax District, Box 803, Winifred, MT (KFBB-TV Ch. 5 Great Falls)—1-w.
- Winnett**—K10DA, Winnett Community TV System, Tax District 1, Winnett, MT (KTVQ Ch. 2 Billings)—1-w.
- Winnett**—K12FD, Winnett Community TV System, Tax District 1, Winnett, MT (KULR-TV Ch. 8 Billings)—1-w.
- Wise River**—K09IN, Wise River TV Booster Assn., Wise River, MT (KXLF-TV Ch. 4 Butte)—1-w.
- Wolf Point**—K04GF, Wolf Point TV District, Box 276, Wolf Point, MT (KXMD-TV Ch. 11 Williston, ND)—1-w.
- Wolf Point**—K06AV, Wolf Point TV District, Box 276, Wolf Point, MT (KUMV Ch. 8 Williston, ND)—1-w.
- Wolf Point**—K13FP, Wolf Point TV District, Box 276, Wolf Point, MT (CKCK-TV Ch. 2 Regina, Sask.)—1-w.
- Wolf Point**—K55BX, Poplar TV District, Box 1279, Poplar, MT (KFBB-TV Ch. 5 Great Falls)—100-w.
- Wolf Point**—K61CP, Wolf Point TV District, Box 276, Wolf Point, MT—100-w. (The Learning Channel via satellite).
- \* Wolf Point**—K67EB, Glendive Bcstg. Corp., 210 S. Douglas St., Glendive, MT 59330 (KXGN-TV Ch. 5 Glendive)—20-w.
- Wynot**—See K07IB, Loring.
- Wynot**—See K11GX, Loring.
- Wynot**—See K13DU, Loring.
- Wyola**—See K10CB, Upper Little Horn Valley.
- Wyola**—See K13CF, Upper Little Horn Valley.
- Zurich**—See K02BT, Chinook.
- Zurich**—See K04AN, Chinook.
- Zurich**—See K06DT, Chinook.
- Ainsworth**—K13EH, City of Ainsworth, City Clerk, Ainsworth, NE (KCAN Ch. 8 Albion)—10-w.
- Ainsworth**—See K56AJ, Bassett.
- Arnold**—K13LF, Arnold Chamber of Commerce, Box 395, Arnold, NE (KGIN Ch. 11 Grand Island)—1-w.
- Atkinson**—K02GR, City of Atkinson, City Clerk, Atkinson, NE (KOLN Ch. 10 Lincoln)—10-w.
- Atkinson**—K04EX, City of Atkinson, City Clerk, Atkinson, NE (KTV Ch. 4 Sioux City, IA)—10-w.
- Atkinson**—K12EX, City of Atkinson, City Clerk, Atkinson, NE (KCAU-TV Ch. 9 Sioux City, IA)—10-w.
- Bassett**—K13PB, City of Bassett, Box 544, Bassett, NE (KPRY-TV Ch. 4 Pierre, SD)—10-w.
- Bassett & Ainsworth**—K56AJ, Citadel Communications Co. Ltd., Box 5333, Fort Lauderdale, FL 33310 (KCAN Ch. 8 Albion)—100-w.
- Baxter Cattle Co. Ranch**—K13PJ, Baxter Cattle Co., 4461 W. Capital Ave., Grand Island, NE (KPRY-TV Ch. 4 Pierre, SD)—1-w.
- Beatrice**—K23AA, Nebraska Educational Telecommunications Commission, Box 83111, Lincoln, NE 68501 (KUON-TV Ch. 12 Lincoln)—1000-w.
- Beaver Lake area**—K72DP, Beaver-Valentine TV Inc., 148 N. Main St., Valentine, NE (KNOP-TV Ch. 2 North Platte)—100-w.
- Benkelman**—K12HQ, Nebraska Educational Telecommunications Commission, Box 83111, Lincoln, NE 68501 (KPNE-TV Ch. 9 North Platte)—10-w.
- Big Springs**—See K07HH, Julesburg.
- Big Springs**—See K12FI, Julesburg.
- Blair**—K68AV, Nebraska Educational Telecommunications Commission, Box 83111, Lincoln, NE 68501 (KUON-TV Ch. 12 Lincoln)—10-w.
- Broken Bow**—K04CV, Broken Bow Jr. Chamber of Commerce, TV Translator Committee, Box 488, Broken Bow, NE (KGIN Ch. 11 Grand Island)—10-w.
- Broken Bow**—K06EY, Broken Bow Jr. Chamber of Commerce, TV Translator Committee, Box 488, Broken Bow, NE (KHGI-TV Ch. 13 Keamey-Hastings-Grand Island)—1-w.
- Broken Bow**—K09GW, Broken Bow Jr. Chamber of Commerce, TV Translator Committee, Box 488, Broken Bow, NE (KNOP-TV Ch. 2 North Platte)—10-w.
- Burwell**—K02CF, City of Burwell, Burwell, NE (KGIN Ch. 11 Grand Island)—1-w.
- Burwell**—K09IK, City of Burwell, Burwell, NE (KHAS-TV Ch. 5 Hastings)—1-w.
- Cambridge**—K25AG, Busse Bcstg. Inc., 2615 Nicolet Dr., Green Bay, WI 54301 (KGIN Ch. 11 Grand Island)—100-w.
- \* Cambridge**—K28AT, Arapahoe County TV Club, 18100 E. Berry Dr., Aurora, CO 80015 (WTBS Ch. 17 Atlanta, GA via satellite)—100-w.
- \* Cambridge**—K33AQ, Arapahoe County TV Club, 18100 E. Berry Dr., Aurora, CO

NEBRASKA

## Translators—Nebraska

- 80015 (WTBS Ch. 17 Atlanta, GA via satellite)—1000-w.
- Center**—K12GL, Village of Center, Center, NE (KTIV Ch. 4 Sioux City, IA)—1-w.
- Chadron & Chadron Area Housing Development**—K06JC, Nebraska Educational Telecommunications Commission, Box 83111, Lincoln, NE 68501 (KTNE-TV Ch. 13 Alliance)—10-w.
- Chadron Area Housing Development**—See K06JC, Chadron.
- ★ **Chadron/Crawford**—K30BV, Stauffer Communications Inc., 1402 First Ave., Scottsbluff, NE 69361 (KSTF Ch. 10 Scottsbluff-Gering)—100-w.
- Chambers**—K02GS, Chambers TV Committee, Chambers, NE (KOLN Ch. 10 Lincoln)—1-w.
- Chappell**—See K07HH, Julesburg.
- Chappell**—See K12FI, Julesburg.
- Cody**—K02JV, Village of Cody, Cody, NE (KPLO-TV Ch. 6 Reliance, SD)—10-w.
- Cody**—K09IX, Village of Cody, Cody, NE (KDUH-TV Ch. 4 Scottsbluff)—5-w.
- Columbus**—K70CS, Community TV Assn. Inc. of Columbus, Box 445, Columbus, NE (KETV Ch. 7 Omaha)—10-w.
- Columbus**—K72BT, Community TV Assn. Inc. of Columbus, Box 445, Columbus, NE (KMTV Ch. 3 Omaha)—10-w.
- Columbus**—K74CC, Community TV Assn. Inc. of Columbus, Box 445, Columbus, NE (KOLN Ch. 10 Lincoln)—10-w.
- Cozad**—K55AF, Busse Bcstg. Inc., 2615 Nicolet Dr., Green Bay, WI 54301 (KGIN Ch. 11 Grand Island)—100-w.
- Crawford & Fort Robinson State Park**—K06KR, Nebraska Educational Telecommunications Commission, Box 83111, Lincoln, NE 68501 (KTNE-TV Ch. 13 Alliance)—10-w.
- Crookston**—K08BE, Village of Crookston, Crookston, NE (KPLO-TV Ch. 6 Reliance, SD)—1-w.
- Culbertson**—K02IU, Village of Culbertson, Village Clerk Office, Culbertson, NE (KLOE-TV Ch. 10 Goodland, KS)—10-w.
- Culbertson**—K12KI, Nebraska Educational Telecommunications Commission, Box 83111, Lincoln, NE 68501 (KPNE-TV Ch. 9 North Platte)—1-w.
- Decatur**—K66AR, Nebraska Educational Telecommunications Commission, Box 83111, Lincoln, NE 68501 (KXNE-TV Ch. 19 Norfolk)—10-w.
- Elgin, Elkhorn Valley, Neligh & Tilden**—K39AL, KTIV Television Co., 3135 Floyd Blvd., Sioux City, IA 51105 (KTIV Ch. 4 Sioux City, IA)—100-w.
- Elgin, Elkhorn Valley, Neligh & Tilden**—K80BU, Citadel Communications Co. Ltd., 7th & Douglas Sts., Sioux City, IA 51101 (KCAU-TV Ch. 9 Sioux City, IA)—100-w.
- Elkhorn Valley**—See K39AL, Elgin.
- Elkhorn Valley**—See K80BU, Elgin.
- Falls City**—K24AC, Nebraska Educational Telecommunications Commission, Box 83111, Lincoln, NE 68501 (KUDN-TV Ch. 12 Lincoln)—1000-w.
- Fort Robinson State Park**—See K06KR, Crawford.
- Gothenburg**—K27AJ, Busse Bcstg. Inc., 2615 Nicolet Dr., Green Bay, WI 54301 (KGIN Ch. 11 Grand Island)—1-w.
- Hamlet & Palisade**—K04HZ, Village of Palisade, Palisade, NE (KLOE-TV Ch. 10 Goodland, KS)—10-w.
- Harrison**—K09PW, Harrison Men's Community Club, Charles E. Mumby, Harrison, NE (KIVV-TV Ch. 5 Lead-Deadwood, SD)—5-w.
- ★ **Hayes Center**—K04JE, Hayes Center Community Club, Hayes Center, NE (KLOE-TV Ch. 10 Goodland, KS)—1-w.
- Hershey, Sutherland & rural area**—K07JX, Sutherland Chamber of Commerce, Box 338, Sutherland, NE (KGIN Ch. 11 Grand Island)—1-w.
- Inman & O'Neill**—K51CC, KTIV Television Co., 3135 Floyd Blvd., Sioux City, IA 51105 (KTIV Ch. 4 Sioux City, IA)—100-w.
- Inman & O'Neill**—K74CL, Citadel Communications Co. Ltd., 7th & Douglas Sts., Sioux City, IA 51101 (KCAU-TV Ch. 9 Sioux City, IA)—100-w.
- Kilgore**—K09IW, Kilgore TV Committee, Box 26, Kilgore, NE (KPLO-TV Ch. 6 Reliance, SD)—1-w.
- Lewellen**—K07JI, Village of Lewellen, Village Clerk, Lewellen, NE (KNOP-TV Ch. 2 North Platte)—1-w.
- Lewellen**—K11KC, Village of Lewellen, Village Clerk, Lewellen, NE (KWNB-TV Ch. 6 Hayes Center)—1-w.
- ★ **Lincoln**—K18CD, Gordon Bcstg. Inc., Box 220, Kearney, NE 68848 (KSNB-TV Ch. 4 Superior)—100-w.
- Long Pine**—K12JG, City of Long Pine, Long Pine, NE (KPRY-TV Ch. 4 Pierre, SD)—10-w.
- ★ **Lynch**—K02LF, Lynch Community Club, Lynch, NE (KELO-TV Ch. 11 Sioux Falls, SD)—1-w.
- Lynch**—K10KU, Lynch Community Club, Lynch, NE (KTIV Ch. 4 Sioux City, IA)—1-w.
- Lynch**—K12LH, Lynch Community Club, Lynch, NE (KDLT Ch. 5 Mitchell-Sioux Falls, SD)—1-w.
- McCook**—K04CN, McCook Chamber of Commerce, Box 337, McCook, NE (KGIN Ch. 11 Grand Island)—10-w.
- McCook**—K13KB, Nebraska Educational Telecommunications Commission, Box 83111, Lincoln, NE 68501 (KLNE-TV Ch. 3 Lexington)—10-w.
- ★ **McCook**—K21CL, Gordon Bcstg. Inc., Box 220, Kearney, NE 68848 (KWNB-TV Ch. 6 Hayes Center)—20-w.
- Merriman**—K02JR, Village of Merriman, Box 63, Merriman, NE 69218 (KDUH-TV Ch. 4 Scottsbluff)—1-w.
- Merriman**—K10NA, Village of Merriman, Box 63, Merriman, NE 69218 (KIVV-TV Ch. 5 Lead-Deadwood, SD)—1-w.
- Neligh**—K28AP, KOLN Inc., Box 30350, Lincoln, NE 68503 (KOLN Ch. 10 Lincoln)—100-w.
- Neligh**—See K39AL, Elgin.
- Neligh**—K65AT, Nebraska Educational Telecommunications Commission, Box 83111, Lincoln, NE 68501 (KXNE-TV Ch. 19 Norfolk)—10-w.
- Neligh**—See K80BU, Elgin.
- Newport**—K24AA, Busse Bcstg. Inc., 2615 Nicolet Dr., Green Bay, WI 54301 (KOLN Ch. 10 Lincoln)—1000-w.
- Nebraska**—K69BM, Nebraska Educational Telecommunications Commission, Box 83111, Lincoln, NE 68501 (KXNE-TV Ch. 19 Norfolk)—1-w.
- Norfolk**—K30BP, KMEG Television Inc., Box 657, Sioux City, IA 51102 (KMEG Ch. 14 Sioux City, IA)—100-w.
- Norfolk**—K48CH, KTIV Television Co., 3135 Floyd Blvd., Sioux City, IA 51105 (KTIV Ch. 4 Sioux City, IA)—100-w.
- Norfolk**—K61AO, Chronicle Bcstg. Co., 1001 Van Ness Ave., San Francisco, CA 94119 (WOWT Ch. 6 Omaha)—100-w.
- Norfolk**—K74CE, Citadel Communications Co. Ltd., 7th & Douglas Sts., Sioux City, IA 51101 (KCAU-TV Ch. 9 Sioux City, IA)—100-w.
- North Platte**—K04ED, City of North Platte, Kenneth W. Huebner, City Hall, 211 W. 3rd St., North Platte, NE (KGIN Ch. 11 Grand Island)—10-w.
- O'Neill**—See K51CC, Inman.
- O'Neill**—K57CZ, Busse Bcstg. Inc., 2615 Nicolet Dr., Green Bay, WI 54301 (KOLN Ch. 10 Lincoln)—100-w.
- O'Neill**—K72DQ, Busse Bcstg. Inc., 2615 Nicolet Dr., Green Bay, WI 54301 (KOLN Ch. 10 Lincoln)—10-w.
- O'Neill**—See K74CL, Inman.
- Ogallala**—K22AW, North Platte TV Inc., Box 749, North Platte, NE 69101 (KNOP-TV Ch. 2 North Platte)—41-w.
- Ord**—K02HJ, City of Ord, Box 153, 1917 O St., Ord, NE (KHAS-TV Ch. 5 Hastings)—1-w.
- Ord**—K04HI, City of Ord, Box 153, 1917 O St., Ord, NE (KGIN Ch. 11 Grand Island)—1-w.
- Palisade**—See K04HZ, Hamlet.
- Pawnee City**—K33AC, Nebraska Educational Telecommunications Commission, Box 83111, Lincoln, NE 68501 (KUDN-TV Ch. 12 Lincoln)—1000-w.
- ★ **Stanton**—K29AK, Arapahoe County TV Club, 18100 E. Berry Dr., Aurora, CO 80015 (WTBS Ch. 17 Atlanta, GA via satellite)—1000-w.
- ★ **Stanton**—K35AR, Arapahoe County TV Club, 18100 E. Berry Dr., Aurora, CO 80015 (WTBS Ch. 17 Atlanta, GA via satellite)—1000-w.
- Stapleton**—K12KW, Village of Stapleton, Box 86, Stapleton, NE (KWNB-TV Ch. 6 Hayes Center)—1-w.
- Stratton**—K13NU, Nebraska Educational Telecommunications Commission, Box 83111, Lincoln, NE 68501 (KPNE-TV Ch. 9 North Platte)—1-w.
- Sutherland**—See K07JX, Hershey.
- Taylor**—K09MC, Tibbs TV & Appliance, Box 147, Taylor, NE (KHAS-TV Ch. 5 Hastings)—1-w.
- Tilden**—See K39AL, Elgin.
- Tilden**—See K80BU, Elgin.
- Trenton**—K04EG, Village of Trenton, Village Clerk, Trenton, NE (KLOE-TV Ch. 10 Goodland, KS)—1-w.
- Trenton**—K12KK, Nebraska Educational Telecommunications Commission, Box 83111, Lincoln, NE 68501 (KPNE-TV Ch. 9 North Platte)—1-w.
- Valentine**—K09IS, City of Valentine, Mayor's Office, 323 N. Main St., Valentine, NE (KPLO-TV Ch. 6 Reliance, SD)—1-w.
- Valentine**—K69AL, Busse Bcstg. Inc., 2615 Nicolet Dr., Green Bay, WI 54301 (KOLN Ch. 10 Lincoln)—100-w.
- Valentine**—K82BP, Beaver-Valentine TV Inc., 148 N. Main St., Valentine, NE (KNOP-TV Ch. 2 North Platte)—100-w.
- Venango**—K12AP, Venango Lions Club, Venango, NE (KNOP-TV Ch. 2 North Platte)—1-w.
- Verdigre**—K02BO, Village of Verdigre, Village Clerk, Verdigre, NE (KCAU-TV Ch. 9 Sioux City, IA)—1-w.
- Verdigre**—K06GM, Village of Verdigre, Village Clerk, Verdigre, NE (KELO-TV Ch. 11 Sioux Falls, SD)—1-w.
- Verdigre**—K10JW, Nebraska Educational Telecommunications Commission, Box 83111, Lincoln, NE 68501 (KMNE-TV Ch. 7 Bassett)—1-w.
- Verdigre**—K13CE, Village of Verdigre, Village Clerk, Verdigre, NE (KTIV Ch. 4 Sioux City, IA)—1-w.
- Wallace**—K23AH, KOLN Inc., Box 30350, Lincoln, NE 68503 (KGIN Ch. 11 Grand Island)—1000-w.
- Wauneta**—K04DN, Village of Wauneta, Box 97, Wauneta, NE (KSNK Ch. 8 McCook-Oberlin, Kansas)—1-w.
- Wauneta**—K12GR, Village of Wauneta, Box 97, Wauneta, NE (KLOE-TV Ch. 10 Goodland, KS)—1-w.
- Wauneta**—K69BN, Nebraska Educational Telecommunications Commission, Box 83111, Lincoln, NE 68501 (KPNE-TV Ch. 9 North Platte)—1-w.
- Wood Lake**—K13AW, Citizens Group, Wood Lake, NE (KPLO-TV Ch. 6 Reliance, SD)—1-w.

## NEVADA

- Alamo & Ash Springs**—K09SC, Pahranaagat Valley Television District, Box 423, Alamo, NV (KTNV Ch. 13 Las Vegas)—1-w.
- Alamo, Ash Springs & Hiko**—K02KF, Pahranaagat Valley Television District, Box 423, Alamo, NV (KVBC Ch. 3 Las Vegas)—10-w.
- Alamo, Ash Springs & Hiko**—K04KH, Pahranaagat Valley Television District, Box 423, Alamo, NV (KSL-TV Ch. 5 Salt Lake City, UT)—10-w.

- Alamo, Ash Springs & Hiko—K11PV**, Pahrana-gat Valley Television District, Box 423, Alamo, NV (KSL-TV Ch. 5 Salt Lake City, UT)—1-w.
- Alamo, Ash Springs, Hiko in Pahrana-gat Valley & seasonal ranch facilities in Delamar Valley—K07QH**, Pahrana-gat Valley Television District, Box 423, Alamo, NV (KVBC Ch. 3 Las Vegas)—1-w.
- Area 12 & Ranier Mesa—K03BW**, Herschel C. McKenzie, 4201 El Jardin, Las Vegas, NV (KLAS-TV Ch. 8 Las Vegas)—1-w.
- Area 12 & Ranier Mesa—K10EH**, Herschel C. McKenzie, 4201 El Jardin, Las Vegas, NV (KVBC Ch. 3 Las Vegas)—1-w.
- Area 12 & Ranier Mesa—K12DT**, Herschel C. McKenzie, 4201 El Jardin, Las Vegas, NV (KTNV Ch. 13 Las Vegas)—1-w.
- Area 12 Compound of ERDA Test Site—K35AA**, Communications Engineering Inc., 3420 Spring Mountain Rd., Las Vegas, NV (KTVN Ch. 2 Reno)—338-w.
- Area 12 Compound of ERDA Test Site—K38AA**, Communications Engineering Inc., 3420 Spring Mountain Rd., Las Vegas, NV (KLAS-TV Ch. 8 Las Vegas)—10-w.
- Area 12 Compound of ERDA Test Site—K41AA**, Communications Engineering Inc., 3420 Spring Mountain Rd., Las Vegas, NV (KVBC Ch. 3 Las Vegas)—100-w.
- Area 23 Compound of ERDA Test Site—K02IE**, Communications Engineering Inc., 3420 Spring Mountain Rd., Las Vegas, NV (KVBC Ch. 3 Las Vegas)—10-w.
- Area 23 Compound of ERDA Test Site—K04IM**, Communications Engineering Inc., 3420 Spring Mountain Rd., Las Vegas, NV (KLAS-TV Ch. 8 Las Vegas)—10-w.
- Area 23 Compound of ERDA Test Site—K06IT**, Communications Engineering Inc., 3420 Spring Mountain Rd., Las Vegas, NV (KTNV Ch. 13 Las Vegas)—10-w.
- Area 51 Compound of ERDA Test Site—K06IU**, Communications Engineering Inc., 3420 Spring Mountain Rd., Las Vegas, NV (KVBC Ch. 3 Las Vegas)—10-w.
- Area 51 Compound of ERDA Test Site—K09NV**, Communications Engineering Inc., 3420 Spring Mountain Rd., Las Vegas, NV (KLAS-TV Ch. 8 Las Vegas)—10-w.
- Area 51 Compound of ERDA Test Site—K11NI**, Communications Engineering Inc., 3420 Spring Mountain Rd., Las Vegas, NV (KTNV Ch. 13 Las Vegas)—10-w.
- Area 6 Compound of ERDA Test Site—K48AB**, Communications Engineering Inc., 3420 Spring Mountain Rd., Las Vegas, NV (KLAS-TV Ch. 8 Las Vegas)—100-w.
- Area 6 Compound of ERDA Test Site—K52AC**, Communications Engineering Inc., 3420 Spring Mountain Rd., Las Vegas, NV (KVBC Ch. 3 Las Vegas)—100-w.
- Ash Springs—See K02KF**, Alamo.
- Ash Springs—See K04KH**, Alamo.
- Ash Springs—See K07QH**, Alamo.
- Ash Springs—See K09SC**, Alamo.
- Ash Springs—See K11PV**, Alamo.
- Austin—K10KB**, Austin TV Assn., Box 36, Austin, NV (KTVN Ch. 2 Reno)—5-w.
- Austin—K12IX**, Donrey of Nevada Inc., Box 10000, 4850 Ampere Dr., Reno, NV 89510 (KOLO-TV Ch. 8 Reno)—10-w.
- Austin Peak—K06KD**, Valley Bcstg. Co., Box 44169, Las Vegas, NV 89116 (KVBC Ch. 3 Las Vegas)—10-w.
- Babbitt—K53AU**, Mineral TV District 1, Box 1485, Hawthorne, NV (KQED Ch. 9 San Francisco, CA)—100-w.
- Babbitt—K558F**, Mineral TV District 1, Box 1485, Hawthorne, NV (KCRL Ch. 4 Reno)—20-w.
- Babbitt—K7BCN**, Mineral TV District 1, Box 1485, Hawthorne, NV (KTVN Ch. 2 Reno)—110-w.
- Babbitt & Hawthorne—K73BS**, Mineral TV District 1, Box 1485, Hawthorne, NV (KTVN Ch. 2 Reno)—100-w.
- Baker—See K07OH**, Garrison.
- Baker—See K09NB**, Garrison.
- Baker—See K11NP**, Garrison.
- Baker—See K130J**, Garrison.
- Battle Mountain—K11YI**, Battle Mountain TV District, Battle Mountain, NV (KTVN Ch. 2 Reno)—10-w.
- Battle Mountain—K13JD**, Battle Mountain TV District, Battle Mountain, NV (KOLO-TV Ch. 8 Reno)—10-w.
- Beatty—K02JM**, Beatty TV Maintenance District, County of Nye, Box 65, Beatty, NV (KTNV Ch. 13 Las Vegas)—1-w.
- Beatty—K04JK**, Beatty TV Maintenance District, County of Nye, Box 65, Beatty, NV (KVBC Ch. 3 Las Vegas)—1-w.
- Beatty—K07PM**, Beatty TV Maintenance District, County of Nye, Box 65, Beatty, NV (KLAS-TV Ch. 8 Las Vegas)—1-w.
- \* Beowawe—K40CA**, Elko TV District, Box 456, Elko, NV 89801 (KOLO-TV Ch. 8 Reno)—20-w.
- Beowawe—K78DC**, Elko TV District, Box 456, Elko, NV 89801 (KOLO-TV Ch. 8 Reno)—100-w.
- Beowawe & Crescent Valley—K04GD**, Eureka TV Tax District No. 2, Eureka, NV (KTVN Ch. 2 Reno)—10-w.
- Beowawe & Crescent Valley—K09MN**, Carlin TV District, Box 641, Carlin, NV (KTVB Ch. 7 Boise, ID)—10-w.
- Beowawe & Crescent Valley—K12HY**, Eureka TV Tax District No. 2, Eureka, NV (KOLO-TV Ch. 8 Reno)—10-w.
- Bottle Creek, Kings River & Drovada—K60AP**, Quinn River TV Maintenance District, Box 8, Orovada, NV (KOLO-TV Ch. 8 Reno)—100-w.
- Boulder City—K11DS**, Boulder City, Box 367, Boulder City, NV (KTNV Ch. 13 Las Vegas)—1-w.
- Callente—K02JO**, Lincoln County TV District 1, Box 216, Pioche, NV (KVU-TV Ch. 5 Henderson-Las Vegas)—1-w.
- Callente—K09FL**, Lincoln County TV District 1, Box 216, Pioche, NV (KLAS-TV Ch. 8 Las Vegas)—1-w.
- Callente—K11CN**, Lincoln County TV District 1, Box 216, Pioche, NV (KVBC Ch. 3 Las Vegas)—1-w.
- Callente—K13LV**, Lincoln County TV District 1, Box 216, Pioche, NV (KTNV Ch. 13 Las Vegas)—1-w.
- Callente—K45AL**, Lincoln County TV District 1, Box 216, Pioche, NV (KLVX Ch. 10 Las Vegas)—1-w.
- Carlin—K138B**, Carlin TV District, Box 641, Carlin, NV (KSL-TV Ch. 5 Salt Lake City, UT)—10-w.
- Carlin—K44AM**, Carlin TV District, Box 641, Carlin, NV (WGN-TV Ch. 9 Chicago, IL via satellite)—20-w.
- Carlin—K60AF**, Carlin TV District, Box 641, Carlin, NV (KCRL Ch. 4 Reno)—20-w.
- Carlin—K62AE**, Carlin TV District, Box 641, Carlin, NV (KOLO-TV Ch. 8 Reno)—20-w.
- Carson City—K15AN**, Channel 5 Public Bcstg. Inc., Box 14730, Reno, NV 89507 (KNPB Ch. 5 Reno)—1-w.
- Carson City—K57CV**, Page Enterprises Inc., Box 11129, 4920 Brookside Court, Reno, NV 89510 (KAME-TV Ch. 21 Reno)—1-w.
- Carson City—K80BR**, Circle L Inc., Box 7160, Reno, NV 89510 (KCRL Ch. 4 Reno)—100-w.
- Carson City & Washoe Valley—K10GS**, Circle L Inc., Box 7160, Reno, NV 89510 (KCRL Ch. 4 Reno)—10-w.
- Carson City & Washoe Valley—K12GW**, Sarkes Tarzian Inc., Box 7220, 4925 Energy Way, Reno, NV 89502 (KTVN Ch. 2 Reno)—10-w.
- Clover Valley—See K588R**, Wells.
- Copper Canyon Mines & vicinity—K06FQ**, Battle Mountain TV District, Battle Mountain, NV (KTVN Ch. 2 Reno)—10-w.
- Cottonwood Cove—K06IV**, Don D. Tobey, Box 1000, Cottonwood Cove, NV (KTSP-TV Ch. 10 Phoenix, AZ)—1-w.
- Cottonwood Cove—K11NQ**, Don D. Tobey, Box 1000, Cottonwood Cove, NV (KTVK Ch. 3 Phoenix, AZ)—1-w.
- Cottonwood Cove—K130L**, Don D. Tobey, Box 1000, Cottonwood Cove, NV (KLAS-TV Ch. 8 Las Vegas)—1-w.
- Crescent Valley—See K04GD**, Beowawe.
- Crescent Valley—See K09MN**, Beowawe.
- Crescent Valley—See K12HY**, Beowawe.
- Crystal Bay—K12HJ**, Sarkes Tarzian Inc., Box 7220, 4925 Energy Way, Reno, NV 89502 (KTVN Ch. 2 Reno)—5-w.
- Crystal Bay & Zephyr Cove—K58AO**, Donrey of Nevada Inc., Box 10000, 4850 Ampere Dr., Reno, NV 89510 (KOLO-TV Ch. 8 Reno)—100-w.
- Crystal Bay, NV & Meeks Bay & Rubicon Bay, CA—K60AS**, Sarkes Tarzian Inc., Box 7220, 4925 Energy Way, Reno, NV 89502 (KTVN Ch. 2 Reno)—100-w.
- Currant—See K06KM**, Duckwater.
- Currant—See K07QR**, Duckwater.
- Currant—See K12MT**, Duckwater.
- Currant—See K49AN**, Railroad Valley.
- Currant—See K55CR**, Duckwater.
- Currant—See K66BU**, Duckwater.
- Currant Creek—See K63CH**, Eureka.
- Dayton—K06JK**, Senior Citizens of Dayton, Nevada Inc., Box 163, Dayton, NV 89403 (KOLO-TV Ch. 8 Reno)—10-w.
- Dayton—K13PD**, Senior Citizens of Dayton, Nevada Inc., Box 163, Dayton, NV 89403 (KTVN Ch. 2 Reno)—10-w.
- Dayton—K33CM**, Senior Citizens of Dayton, Nevada Inc., Box 163, Dayton, NV 89403 (KCRL Ch. 4 Reno)—10-w.
- Delamar Valley—See K07QH**, Alamo.
- Denio—K09ON**, Red Point Community Club Inc., Trout Creek Ranch, Andrews, OR (KIVI Ch. 6 Nampa-Boise-Caldwell, ID)—1-w.
- Denio—K10GB**, Red Point Community Club Inc., Trout Creek Ranch, Andrews, OR (KBCI-TV Ch. 2 Boise, ID)—1-w.
- \* Denio—K11RO**, Red Point Community Club Inc., Trout Creek Ranch, Andrews, OR (KBCI-TV Ch. 2 Boise, ID)—1-w.
- Denio—K13IM**, Red Point Community Club Inc., Trout Creek Ranch, Andrews, OR (KTVB Ch. 7 Boise, ID)—1-w.
- Diamond Valley—See K63CH**, Eureka.
- Duckwater—See K49AN**, Railroad Valley.
- Duckwater—See K63CH**, Eureka.
- Duckwater, Currant & Railroad Valley—K06KM**, Railroad Valley General Improvement District, Duckwater, NV (KTVN Ch. 2 Reno)—10-w.
- \* Duckwater, Currant & Railroad Valley—K07QR**, Railroad Valley General Improvement District, Duckwater, NV (KTVX Ch. 4 Salt Lake City, UT)—10-w.
- Duckwater, Currant & Railroad Valley—K12MT**, Railroad Valley General Improvement District, Duckwater, NV (KVBC Ch. 3 Las Vegas)—10-w.
- Duckwater, Currant & Railroad Valley—K55CR**, Railroad Valley General Improvement District, Duckwater, NV (KTVN Ch. 2 Reno)—20-w.
- Duckwater, Currant & Railroad Valley—K66BU**, Railroad Valley General Improvement District, Duckwater, NV (KTVX Ch. 4 Salt Lake City, UT)—20-w.
- Eldorado Valley (South end)—K65AX**, County of Clark, Clark Board of Commissioners, Courthouse Annex, Las Vegas, NV (KVBC Ch. 3 Las Vegas)—100-w.
- Elko—K10JS**, Sarkes Tarzian Inc., Box 7220, 4925 Energy Way, Reno, NV 89502 (KTVN Ch. 2 Reno)—100-w.
- \* Elko—K50CA**, Elko TV District, Box 456, Elko, NV 89801 (KTVB Ch. 7 Boise, ID)—100-w.
- Elko—K72DX**, Elko TV District, Box 456, Elko, NV 89801 (KTVB Ch. 7 Boise, ID)—100-w.
- Elko—K75CW**, Elko TV District, Box 456, Elko, NV 89801 (KOLO-TV Ch. 8 Reno)—100-w.
- Ely—K06HT**, Sarkes Tarzian Inc., Box 7220, 4925 Energy Way, Reno, NV 89502 (KTVN Ch. 2 Reno)—100-w.

## Translators—Nevada

- Ely—K30CN**, White Pine Television District No. 1, Box 704, Ely, NV 89301 (KTVX Ch. 4 Salt Lake City, UT)—20-w.
- Ely—K32CJ**, White Pine Television District No. 1, Box 704, Ely, NV 89301 (KUTV Ch. 2 Salt Lake City, UT)—20-w.
- Ely—K34CM**, White Pine Television District No. 1, Box 704, Ely, NV 89301 (KSL-TV Ch. 5 Salt Lake City, UT)—20-w.
- Ely—K51AD**, White Pine Television District No. 1, Box 704, Ely, NV 89301 (KTVN Ch. 2 Reno)—20-w.
- Ely—K65AC**, White Pine Television District No. 1, Box 704, Ely, NV 89301 (KLAS-TV Ch. 8 Las Vegas)—20-w.
- Ely—K67AL**, White Pine Television District No. 1, Box 704, Ely, NV 89301 (KLVX Ch. 10 Las Vegas)—20-w.
- Ely & McGill—K03DN**, Donrey of Nevada Inc., Box 10000, 4850 Ampere Dr., Reno, NV 89510 (KOLO-TV Ch. 8 Reno)—10-w.
- Ely & McGill—K58BC**, Valley Bcstg. Co., Box 44169, Las Vegas, NV 89116 (KVBC Ch. 3 Las Vegas)—100-w.
- \* Ely & McGill (Murray Canyon & Campton Street areas)—K13NR**, White Pine Television District No. 1, Box 704, Ely, NV 89301 (KLVX Ch. 10 Las Vegas)—10-w.
- Ely (Campton St. area), Mill & Murray Canyon area—K07DU**, White Pine Television District No. 1, Box 704, Ely, NV 89301 (KTVX Ch. 4 Salt Lake City, UT)—10-w.
- Ely (Campton St. area), Mill & Murray Canyon area—K09EA**, White Pine Television District No. 1, Box 704, Ely, NV 89301 (KUTV Ch. 2 Salt Lake City, UT)—10-w.
- Ely (Campton St. area), Mill & Murray Canyon area—K11EE**, White Pine Television District No. 1, Box 704, Ely, NV 89301 (KSL-TV Ch. 5 Salt Lake City, UT)—10-w.
- Empire—K47CZ**, Gypsum Communications Co., Box 130, Empire, NV 89405 (KTVN Ch. 2 Reno)—100-w.
- Empire—K49CI**, Gypsum Communications Co., Box 130, Empire, NV 89405 (KCRL Ch. 4 Reno)—100-w.
- Eureka—K40CI**, Eureka TV Tax District No. 2, Eureka, NV (KUTV Ch. 2 Salt Lake City, UT)—20-w.
- Eureka—K42CL**, Eureka TV Tax District No. 2, Eureka, NV (KSL-TV Ch. 5 Salt Lake City, UT)—10-w.
- Eureka—See K49AN**, Railroad Valley.
- Eureka—K57BU**, Valley Bcstg. Co., Box 44169, Las Vegas, NV 89116 (KVBC Ch. 3 Las Vegas)—100-w.
- Eureka—K60AQ**, Eureka TV Tax District No. 2, Eureka, NV (KTVN Ch. 2 Reno)—100-w.
- \* Eureka—K67AE**, Eureka TV Tax District No. 2, Eureka, NV (KOLO-TV Ch. 8 Reno)—20-w.
- Eureka—K68CS**, Eureka TV Tax District No. 2, Eureka, NV (KUTV Ch. 2 Salt Lake City, UT)—100-w.
- Eureka, Diamond Valley, Duckwater, Railroad Valley & Currant Creek—K63CH**, Eureka TV Tax District No. 2, Eureka, NV (KOLO-TV Ch. 8 Reno)—100-w.
- \* Fallon—K11SL**, Sarkes Tarzian Inc., Box 7220, 4925 Energy Way, Reno, NV 89502 (KTVN Ch. 2 Reno)—10-w.
- Fallon—K13QV**, Circle L Inc., Box 7160, Reno, NV 89510 (KCRL Ch. 4 Reno)—10-w.
- Fallon—K44BE**, Page Enterprises Inc., Box 11129, 4920 Brookside Court, Reno, NV 89510 (KAME-TV Ch. 21 Reno)—100-w.
- Fish Lake Valley—K55CG**, Fish Lake Valley TV District, Box 10, Dyer, NV (KCRL Ch. 4 Reno)—20-w.
- Fish Lake Valley—K64AE**, Fish Lake Valley TV District, Box 10, Dyer, NV (KTVN Ch. 2 Reno)—20-w.
- Fish Lake Valley—K71AX**, Fish Lake Valley TV District, Box 10, Dyer, NV (KOLO-TV Ch. 8 Reno)—10-w.
- Gabbs—K11IX**, Basic Inc., Box 4, Gabbs, NV (KTVN Ch. 2 Reno)—1-w.
- Gabbs—K13JB**, Basic Inc., Box 4, Gabbs, NV (KCRL Ch. 4 Reno)—1-w.
- Golconda & Paradise Valley—K64AD**, Humboldt County TV Maintenance Board, Box 52, Court House, Bridge St., Winnemucca, NV (KTVN Ch. 2 Reno)—20-w.
- Golconda & Paradise Valley—K66AG**, Humboldt County TV Maintenance Board, Box 52, Court House, Bridge St., Winnemucca, NV (KOLO-TV Ch. 8 Reno)—100-w.
- Golconda, Paradise Valley & Winnemucca—K61DJ**, Humboldt County TV Maintenance Board, Box 52, Court House, Bridge St., Winnemucca, NV (KBCI-TV Ch. 2 Boise, ID)—10-w.
- Golconda, Paradise Valley & Winnemucca—K72BO**, Humboldt County TV Maintenance Board, Box 52, Court House, Bridge St., Winnemucca, NV (KCRL Ch. 4 Reno)—10-w.
- Goldfield—K07NW**, Goldfield TV District, Box 505, Goldfield, NV (KCRL Ch. 4 Reno)—1-w.
- Goldfield—K10EX**, Goldfield TV District, Box 505, Goldfield, NV (KOLO-TV Ch. 8 Reno)—1-w.
- Goldfield—K130D**, Goldfield TV District, Box 505, Goldfield, NV (KTVN Ch. 2 Reno)—1-w.
- Goodsprings—K02FM**, Clark County School District, Courthouse Annex, 2832 E. Flamingo, Las Vegas, NV 89121 (KLVX Ch. 10 Las Vegas)—1-w.
- Hawthorne—K50AI**, Mineral TV District 1, Box 1485, Hawthorne, NV (KQED Ch. 9 San Francisco, CA)—100-w.
- Hawthorne—K70AB**, Mineral TV District 1, Box 1485, Hawthorne, NV (KCRL Ch. 4 Reno)—100-w.
- Hawthorne—See K73BS**, Babbitt.
- Hawthorne—K80AH**, Mineral TV District 1, Box 1485, Hawthorne, NV (KOLO-TV Ch. 8 Reno)—100-w.
- Hawthorne & Rattlesnake Flats—K35AX**, Page Enterprises Inc., Box 11129, 4920 Brookside Court, Reno, NV 89510 (KAME-TV Ch. 21 Reno)—100-w.
- Henderson—K60AN**, KLAS Inc., Box 15047, Las Vegas, NV 89109 (KLAS-TV Ch. 8 Las Vegas)—10-w.
- Hiko—See K02KF**, Alamo.
- Hiko—See K04KH**, Alamo.
- Hiko—See K11PV**, Alamo.
- Hiko in Pahrnanagat Valley—See K07QH**, Alamo.
- Hot Creek Valley & Stone Cabin Valley—K09JC**, Joe B. Fallini Jr., Twin Springs Via, Tonopah, NV 89049 (KOLO-TV Ch. 8 Reno)—1-w.
- Imlay—K62BI**, Humboldt County TV Maintenance Board, Box 52, Court House, Bridge St., Winnemucca, NV (KCRL Ch. 4 Reno)—20-w.
- Imlay—K66AF**, Humboldt County TV Maintenance Board, Box 52, Court House, Bridge St., Winnemucca, NV (KOLO-TV Ch. 8 Reno)—20-w.
- Independence Valley—K12JS**, Tuscarora TV, Spanish Ranch, Tuscarora, NV (KIVI Ch. 6 Nampa-Boise-Caldwell, ID)—10-w.
- Indian Springs—K04JY**, Indian Springs Civic Assn., Box 347, Indian Springs, NV (KLAS-TV Ch. 8 Las Vegas)—1-w.
- Indian Springs—K06KE**, Indian Springs Civic Assn., Box 347, Indian Springs, NV (KTNV Ch. 13 Las Vegas)—1-w.
- Indian Springs—K07JC**, Clark County School District, Courthouse Annex, 2832 E. Flamingo, Las Vegas, NV 89121 (KLVX Ch. 10 Las Vegas)—1-w.
- Indian Springs—K09PT**, Indian Springs Civic Assn., Box 347, Indian Springs, NV (KVUU-TV Ch. 5 Henderson-Las Vegas)—1-w.
- Indian Springs—K11QA**, Indian Springs Civic Assn., Box 347, Indian Springs, NV (KVBC Ch. 3 Las Vegas)—1-w.
- \* Jackpot—K57EE**, KMVT Bcstg. Inc., 1100 Blue Lakes Blvd. N, Twin Falls, ID 83301 (KMVT Ch. 11 Twin Falls, ID)—1-w.
- Kings & Quinn Rivers Crossing—K10HJ**, Quinn River TV Maintenance District, Box 8, Orovada, NV (KBCI-TV Ch. 2 Boise, ID)—5-w.
- Kings River—K04GA**, Quinn River TV Maintenance District, Box 8, Orovada, NV (KTVB Ch. 7 Boise, ID)—1-w.
- Kings River—See K60AP**, Bottle Creek.
- Las Vegas—K27AF**, Las Tres Campanas Television (KWEX-TV Ch. 41 San Antonio, TX; KMEX-TV Ch. 34 Los Angeles, CA)—1000-w.
- Logandale, Moapa area & Overton—K54CJ**, Moapa Valley TV Maintenance District, Box 553, Overton, NV (KSL-TV Ch. 5 Salt Lake City, UT)—20-w.
- \* Lovelock—K34BL**, Page Enterprises Inc., Box 11129, 4920 Brookside Court, Reno, NV 89510 (KAME-TV Ch. 21 Reno)—100-w.
- Lovelock—K70AY**, Pershing County TV Tax District, 735 Cornell Ave., Lovelock, NV (KOLO-TV Ch. 8 Reno)—20-w.
- Lovelock—K75CD**, Pershing County TV Tax District, 735 Cornell Ave., Lovelock, NV (KCRL Ch. 4 Reno)—20-w.
- Lovelock—K78CJ**, Pershing County TV Tax District, 735 Cornell Ave., Lovelock, NV (KTVN Ch. 2 Reno)—100-w.
- Lund & Preston—K08CB**, White Pine Television District No. 1, Box 704, Ely, NV 89301 (KTVX Ch. 4 Salt Lake City, UT)—10-w.
- Lund & Preston—K10BU**, White Pine Television District No. 1, Box 704, Ely, NV 89301 (KUTV Ch. 2 Salt Lake City, UT)—10-w.
- Lund & Preston—K12DE**, White Pine Television District No. 1, Box 704, Ely, NV 89301 (KSL-TV Ch. 5 Salt Lake City, UT)—10-w.
- Lund & Preston—K49AM**, White Pine Television District No. 1, Box 704, Ely, NV 89301 (KLVX Ch. 10 Las Vegas)—100-w.
- Lund & Preston—K53AN**, White Pine Television District No. 1, Box 704, Ely, NV 89301 (KLAS-TV Ch. 8 Las Vegas)—20-w.
- Luning—See K67CF**, Mina.
- Luning & Mine—K05AF**, Mineral TV District 1, Box 1485, Hawthorne, NV (KOLO-TV Ch. 8 Reno)—1-w.
- Luning & Mine—K10GT**, Mineral TV District 1, Box 1485, Hawthorne, NV (KTVN Ch. 2 Reno)—10-w.
- Luning & Mine—K76CP**, Mineral TV District 1, Box 1485, Hawthorne, NV (KCRL Ch. 4 Reno)—20-w.
- Manhattan—K06KQ**, County of Nye, Box 153, Tonopah, NV (KOLO-TV Ch. 8 Reno)—10-w.
- Manhattan—K10LQ**, County of Nye, Box 153, Tonopah, NV (KTVN Ch. 2 Reno)—10-w.
- Manhattan—K12MW**, County of Nye, Box 153, Tonopah, NV (KCRL Ch. 4 Reno)—10-w.
- McDermitt—K04AK**, Quinn River TV Maintenance District, Box 8, Orovada, NV (KTVB Ch. 7 Boise, ID)—10-w.
- McDermitt—K10BE**, Quinn River TV Maintenance District, Box 8, Orovada, NV (KBCI-TV Ch. 2 Boise, ID)—5-w.
- McDermitt—K12LE**, Quinn River TV Maintenance District, Box 8, Orovada, NV (KIVI Ch. 6 Nampa-Boise-Caldwell, ID)—5-w.
- McGill—See K03DN**, Ely.
- McGill—See K13NR**, Ely.
- McGill—See K58BC**, Ely.
- Mercury—K06CR**, Herschel C. McKenzie, 4201 El Jardin, Las Vegas, NV (KTVN Ch. 2 Reno)—1-w.
- Mercury—K10EI**, Herschel C. McKenzie, 4201 El Jardin, Las Vegas, NV (KVBC Ch. 3 Las Vegas)—1-w.
- Mercury—K12DS**, Herschel C. McKenzie, 4201 El Jardin, Las Vegas, NV (KLAS-TV Ch. 8 Las Vegas)—1-w.
- Mesquite (Virgin Valley)—K02FN**, Clark County School District, Courthouse Annex, 2832 E. Flamingo, Las Vegas, NV 89121 (KLVX Ch. 10 Las Vegas)—10-w.
- Mesquite, NV & Gunlock/Vayo, UT—K55DL**, William John Miner, Box K, St. George, UT (KSL-TV Ch. 5 Salt Lake City, UT)—100-w.
- Metropolis—See K58BR**, Wells.
- Mill—See K07DU**, Ely.
- Mill—See K09EA**, Ely.



- Mill**—See K11EE, Ely.
- Mina**—See K05AF, Luning.
- Mina**—See K10GT, Luning.
- Mina**—See K76CP, Luning.
- Mina & Luning**—K67CF, Mineral TV District 1, Box 1485, Hawthorne, NV (KQED Ch. 9 San Francisco, CA)—20-w.
- Moapa**—See K54CJ, Logandale.
- Mountain City**—K09KU, Mountain City TV Assn. Inc., Mountain City, NV (KBCI-TV Ch. 2 Boise, ID)—1-w.
- Mountain City**—K11PE, Mountain City TV Assn. Inc., Mountain City, NV (KIVI Ch. 6 Nampa-Boise-Caldwell, ID)—1-w.
- Mountain City**—K13LJ, Mountain City TV Assn. Inc., Mountain City, NV (KTVB Ch. 7 Boise, ID)—1-w.
- Murray Canyon**—See K07DU, Ely.
- Murray Canyon**—See K09EA, Ely.
- Murray Canyon**—See K11EE, Ely.
- Murray Canyon & Campton St. area in Ely & McGill**—K56AC, White Pine Television District No. 1, Box 704, Ely, NV 89301 (KLAS-TV Ch. 8 Las Vegas)—100-w.
- North Steptoe Valley**—K61AQ, White Pine Television District No. 1, Box 704, Ely, NV 89301 (KSL-TV Ch. 5 Salt Lake City, UT)—100-w.
- Oasis Valley**—K09OB, Beatty TV Maintenance District, County of Nye, Box 65, Beatty, NV (KLAS-TV Ch. 8 Las Vegas)—10-w.
- Oasis Valley**—K110Q, Beatty TV Maintenance District, County of Nye, Box 65, Beatty, NV (KVBC Ch. 3 Las Vegas)—10-w.
- Oasis Valley**—K13PK, Beatty TV Maintenance District, County of Nye, Box 65, Beatty, NV (KTNV Ch. 13 Las Vegas)—10-w.
- Orovada**—K06CT, Quinn River TV Maintenance District, Box 8, Orovada, NV (KBCI-TV Ch. 2 Boise, ID)—5-w.
- Orovada**—K13EN, Quinn River TV Maintenance District, Box 8, Orovada, NV (KTVB Ch. 7 Boise, ID)—5-w.
- Orovada**—See K60AP, Bottle Creek.
- Overton**—See K54CJ, Logandale.
- Overton & upper Muddy River area**—K07IJ, Moapa Valley TV Maintenance District, Box 553, Overton, NV (KTNV Ch. 13 Las Vegas)—1-w.
- Overton & upper Muddy River area**—K09IT, Moapa Valley TV Maintenance District, Box 553, Overton, NV (KLAS-TV Ch. 8 Las Vegas)—1-w.
- Overton & upper Muddy River area**—K11JL, Moapa Valley TV Maintenance District, Box 553, Overton, NV (KVBC Ch. 3 Las Vegas)—1-w.
- Overton & upper Muddy River area**—K76CV, Moapa Valley TV Maintenance District, Box 553, Overton, NV (KVVU-TV Ch. 5 Henderson-Las Vegas)—1-w.
- Overton (Moapa Valley)**—K02FJ, Clark County School District, Courthouse Annex, 2832 E. Flamingo, Las Vegas, NV 89121 (KLVX Ch. 10 Las Vegas)—10-w.
- Overton, Logandale, Glendale & Moapa area**—K66CB, Moapa Valley TV Maintenance District, Box 553, Overton, NV (KTVX Ch. 4 Salt Lake City, UT)—20-w.
- Owyhee**—K11LI, Owyhee TV Assn., Box 97, Owyhee, NV (KTVB Ch. 7 Boise, ID)—1-w.
- Owyhee**—K13LQ, Owyhee TV Assn., Box 97, Owyhee, NV (KBCI-TV Ch. 2 Boise, ID)—1-w.
- ★ **Pahrump**—K198U, Town of Pahrump, Box 283, Pahrump, NV 89041 (KVVU-TV Ch. 5 Henderson-Las Vegas)—100-w.
- ★ **Pahrump**—K24BY, Town of Pahrump, Box 283, Pahrump, NV 89041 (KVBC Ch. 3 Las Vegas)—100-w.
- ★ **Pahrump**—K368Q, Town of Pahrump, Box 283, Pahrump, NV 89041 (KTNV Ch. 13 Las Vegas)—100-w.
- Pahrump**—K42AA, Communications Engineering Inc., 3420 Spring Mountain Rd., Las Vegas, NV (KTNV Ch. 13 Las Vegas)—100-w.
- Pahrump**—K44AA, Communications Engineering Inc., 3420 Spring Mountain Rd., Las Vegas, NV (KVBC Ch. 3 Las Vegas)—100-w.
- Pahrump**—K49AB, Communications Engineering Inc., 3420 Spring Mountain Rd., Las Vegas, NV (KLAS-TV Ch. 8 Las Vegas)—100-w.
- Pahrump**—K51AC, Communications Engineering Inc., 3420 Spring Mountain Rd., Las Vegas, NV (KVVU-TV Ch. 5 Henderson-Las Vegas)—100-w.
- Pahrump**—K53AE, Communications Engineering Inc., 3420 Spring Mountain Rd., Las Vegas, NV (KLVX Ch. 10 Las Vegas)—100-w.
- ★ **Pahrump**—K61EO, Jerome F. Snyder & Diane R. Snyder, No. 210, 3601 W. Sahara, Las Vegas, NV 89102 (KRLR Ch. 21 Las Vegas)—100-w.
- Pahrump (northern portion)**—K06JP, Communications Engineering Inc., 3420 Spring Mountain Rd., Las Vegas, NV (KLVX Ch. 10 Las Vegas)—10-w.
- Pahrump (northern portion)**—K07PN, Communications Engineering Inc., 3420 Spring Mountain Rd., Las Vegas, NV (KVVU-TV Ch. 5 Henderson-Las Vegas)—10-w.
- Pahrump (northern portion)**—K09OE, Communications Engineering Inc., 3420 Spring Mountain Rd., Las Vegas, NV (KLAS-TV Ch. 8 Las Vegas)—10-w.
- Pahrump (northern portion)**—K110V, Communications Engineering Inc., 3420 Spring Mountain Rd., Las Vegas, NV (KVBC Ch. 3 Las Vegas)—10-w.
- Pahrump (northern portion)**—K13PQ, Communications Engineering Inc., 3420 Spring Mountain Rd., Las Vegas, NV (KTNV Ch. 13 Las Vegas)—10-w.
- Panaca**—K04HF, Lincoln County TV District 1, Box 216, Pioche, NV (KTNV Ch. 13 Las Vegas)—1-w.
- Panaca**—K06DM, Lincoln County TV District 1, Box 216, Pioche, NV (KLAS-TV Ch. 8 Las Vegas)—1-w.
- Panaca**—K07CM, Lincoln County TV District 1, Box 216, Pioche, NV (KVBC Ch. 3 Las Vegas)—1-w.
- Panaca**—K55AO, White Pine Television District No. 1, Box 704, Ely, NV 89301 (KLVX Ch. 10 Las Vegas)—100-w.
- Panaca**—K61AW, Lincoln County TV District 1, Box 216, Pioche, NV (KVVU-TV Ch. 5 Henderson-Las Vegas)—100-w.
- Paradise Valley**—K09MM, Humboldt County TV Maintenance Board, Box 52, Court House, Bridge St., Winnemucca, NV (KBCI-TV Ch. 2 Boise, ID)—5-w.
- Paradise Valley**—K11MU, Humboldt County TV Maintenance Board, Box 52, Court House, Bridge St., Winnemucca, NV (KTVB Ch. 7 Boise, ID)—5-w.
- Paradise Valley**—See K61DJ, Golconda.
- Paradise Valley**—See K64AD, Golconda.
- Paradise Valley**—See K66AG, Golconda.
- Paradise Valley**—See K7280, Golconda.
- Pioche**—K03CM, Lincoln County TV District 1, Box 216, Pioche, NV (KVBC Ch. 3 Las Vegas)—1-w.
- Pioche**—K09FJ, Lincoln County TV District 1, Box 216, Pioche, NV (KLAS-TV Ch. 8 Las Vegas)—1-w.
- Pioche**—K11IV, Lincoln County TV District 1, Box 216, Pioche, NV (KTNV Ch. 13 Las Vegas)—1-w.
- Pioche**—K13PU, Lincoln County TV District 1, Box 216, Pioche, NV (KVVU-TV Ch. 5 Henderson-Las Vegas)—1-w.
- ★ **Pioche**—K45AO, Lincoln County TV District 1, Box 216, Pioche, NV (KLVX Ch. 10 Las Vegas)—1-w.
- Preston**—See K08CB, Lund.
- Preston**—See K108U, Lund.
- Preston**—See K12DE, Lund.
- Preston**—See K49AM, Lund.
- Preston**—See K53AN, Lund.
- Quinn River Crossing**—See K10HJ, Kings River Crossing.
- Railroad Valley**—See K06KM, Duckwater.
- Railroad Valley**—See K07QR, Duckwater.
- Railroad Valley**—See K12MT, Duckwater.
- Railroad Valley**—See K55CR, Duckwater.
- Railroad Valley**—See K63CH, Eureka.
- Railroad Valley**—See K66BU, Duckwater.
- ★ **Railroad Valley, Duckwater, Currant & Eureka**—K49AN, Duckwater Shoshone Tribe, Box 68, Duckwater, NV (KLVX Ch. 10 Las Vegas)—100-w.
- Ranier Mesa**—See K03BW, Area 12.
- Ranier Mesa**—See K10EH, Area 12.
- Ranier Mesa**—See K12DT, Area 12.
- Rattlesnake Flats**—See K35AX, Hawthome.
- Redhouse area & Velmy**—K63BH, Humboldt County TV Maintenance Board, Box 52, Court House, Bridge St., Winnemucca, NV (KCRL Ch. 4 Reno)—100-w.
- Redhouse area & Velmy**—K65BL, Humboldt County TV Maintenance Board, Box 52, Court House, Bridge St., Winnemucca, NV (KOLO-TV Ch. 8 Reno)—100-w.
- Redhouse area & Velmy**—K69CC, Humboldt County, Box 52, Court House, Bridge St., Winnemucca, NV (KTVN Ch. 2 Reno)—100-w.
- Reno**—K55DP, Reno Entertainment Television Inc., 1001 North Rd., Belmont, CA (WHSP Ch. 65 Vineland, NJ)—1000-w.
- Reno (shadow area)**—K11JN, Donrey of Nevada Inc., Box 10000, 4850 Ampere Dr., Reno, NV 89510 (KOLO-TV Ch. 8 Reno)—100-w. Note: Licensed as LPTV.
- ★ **Round Mountain**—K05HD, Washoe County School District, 425 E. Ninth St., Reno, NV (KVIE Ch. 6 Sacramento-Stockton, CA)—10-w.
- ★ **Round Mountain**—K09OG, Smokey Valley TV District, Smokey Valley Maintenance Sta., Round Mountain, NV (KTVN Ch. 2 Reno)—10-w.
- ★ **Round Mountain**—K110T, Smokey Valley TV District, Smokey Valley Maintenance Sta., Round Mountain, NV (KCRL Ch. 4 Reno)—10-w.
- Round Mountain**—K13PR, Smokey Valley TV District, Smokey Valley Maintenance Sta., Round Mountain, NV (KOLO-TV Ch. 8 Reno)—10-w.
- Ruth**—K03DS, White Pine Television District No. 1, Box 704, Ely, NV 89301 (KLAS-TV Ch. 8 Las Vegas)—1-w.
- Ruth**—K07DV, White Pine Television District No. 1, Box 704, Ely, NV 89301 (KTVX Ch. 4 Salt Lake City, UT)—1-w.
- Ruth**—K09DW, White Pine Television District No. 1, Box 704, Ely, NV 89301 (KUTV Ch. 2 Salt Lake City, UT)—1-w.
- Ruth**—K11ED, White Pine Television District No. 1, Box 704, Ely, NV 89301 (KSL-TV Ch. 5 Salt Lake City, UT)—1-w.
- Ruth**—K13NQ, White Pine Television District No. 1, Box 704, Ely, NV 89301 (KLVX Ch. 10 Las Vegas)—1-w.
- Ryndon & Starr Valley**—K02KS, Elko TV District, Box 456, Elko, NV 89801 (KOLO-TV Ch. 8 Reno)—1-w.
- ★ **Sandy Valley**—K23BS, Clark County School District, Courthouse Annex, 2832 E. Flamingo, Las Vegas, NV 89121 (KLVX Ch. 10 Las Vegas)—100-w.
- Schurz**—K34BX, Walker River Paiute Tribe, Walker River Reservation, Schurz, NV 89427 (KTVN Ch. 2 Reno)—20-w.
- Schurz**—K46CC, Walker River Paiute Tribe, Walker River Reservation, Schurz, NV 89427 (KTVN Ch. 2 Reno)—5-w.
- ★ **Schurz**—K58CY, Walker River Paiute Tribe, Walker River Reservation, Schurz, NV 89427 (KOLO-TV Ch. 8 Reno)—20-w.
- ★ **Schurz**—K64CW, Walker River Paiute Tribe, Walker River Reservation, Schurz, NV 89427 (KAME-TV Ch. 21 Reno)—20-w.
- Searchlight**—K02II, County of Clark, Clark Board of Commissioners, Courthouse Annex, Las Vegas, NV (KTNV Ch. 13 Las Vegas)—1-w.
- Searchlight**—K04IP, County of Clark, Clark Board of Commissioners, Courthouse Annex, Las Vegas, NV (KLAS-TV Ch. 8 Las Vegas)—1-w.
- Searchlight**—K07OF, County of Clark, Clark Board of Commissioners, Courthouse An-

## Translators—Nevada

- nex, Las Vegas, NV (KVBC Ch. 3 Las Vegas)—1-w.
- Silver Peak**—K05BV, Silver Peak TV District, Box 102, Silver Peak, NV (KOLo-TV Ch. 8 Reno)—1-w.
- ★ **Silver Peak**—K11NG, Silver Peak TV District, Box 102, Silver Peak, NV (KTVN Ch. 2 Reno)—1-w.
- ★ **Silver Peak**—K130A, Silver Peak TV District, Box 102, Silver Peak, NV (KCRL Ch. 4 Reno)—1-w.
- Silver Springs**—K29BN, American Legion, Post 13, 1101 Ninth St., Silver Springs, NV (KTVN Ch. 2 Reno)—1-w.
- Silver Springs**—K31BM, Lyon County, 34 S. Main St., Yerington, NV 89447 (KCRL Ch. 4 Reno)—1-w.
- Smith**—K24CA, Smith Valley Rotary Club, Walker Community Box 37, Coleville, CA (KTVN Ch. 2 Reno)—5-w.
- Smith**—K30BT, Smith Valley Rotary Club, Walker Community Box 37, Coleville, CA (KCRL Ch. 4 Reno)—10-w.
- Smith & Smith Valley**—K05GD, Smith Valley Rotary Club, Walker Community Box 37, Coleville, CA (KOLo-TV Ch. 8 Reno)—10-w.
- Smith Valley**—See K05GD, Smith.
- Smokey Valley**—K05CO, Smokey Valley TV District, Smokey Valley Maintenance Sta., Round Mountain, NV (KOLo-TV Ch. 8 Reno)—10-w.
- Smokey Valley**—K62AX, Smokey Valley TV District, Smokey Valley Maintenance Sta., Round Mountain, NV (KTVN Ch. 2 Reno)—10-w.
- Smokey Valley**—K66BJ, Smokey Valley TV District, Smokey Valley Maintenance Sta., Round Mountain, NV (KCRL Ch. 4 Reno)—1-w.
- Spring Creek Mobile Home Park**—K12MS, Elko TV District, Box 456, Elko, NV 89801 (KTVB Ch. 7 Boise, ID)—1-w.
- Starr Valley**—See K02KS, Ryndon.
- Starr Valley**—K04JR, Elko TV District, Box 456, Elko, NV 89801 (KTVB Ch. 7 Boise, ID)—10-w.
- Stone Cabin Valley**—See K09JC, Hot Creek Valley.
- Tuscarora**—K04HJ, Tuscarora TV, Spanish Ranch, Tuscarora, NV (KBCI-TV Ch. 2 Boise, ID)—10-w.
- Tuscarora**—K13PC, Sarkes Tarzian Inc., Box 7220, 4925 Energy Way, Reno, NV 89502 (KTVN Ch. 2 Reno)—10-w.
- Ursine**—K02EG, Lincoln County TV District 1, Box 216, Pioche, NV (KVBC Ch. 3 Las Vegas)—1-w.
- Ursine**—K09FK, Lincoln County TV District 1, Box 216, Pioche, NV (KLAS-TV Ch. 8 Las Vegas)—1-w.
- Ursine**—K110W, Lincoln County TV District 1, Box 216, Pioche, NV (KVVU-TV Ch. 5 Henderson-Las Vegas)—1-w.
- Ursine**—K13LU, Lincoln County TV District 1, Box 216, Pioche, NV (KTNV Ch. 13 Las Vegas)—1-w.
- Velmy**—See K63BH, Redhouse.
- Velmy**—See K65BL, Redhouse.
- Velmy**—See K69CC, Redhouse.
- Verdi**—K06GB, Washoe County TV Tax District, Box 78, Verdi, NV (KOLo-TV Ch. 8 Reno)—10-w.
- Verdi**—K10GP, Washoe County TV Tax District, Box 177, Verdi, NV 89439 (KTVN Ch. 2 Reno)—10-w.
- Verdi**—K12HI, Washoe County TV Tax District, Box 177, Verdi, NV 89439 (KCRL Ch. 4 Reno)—10-w.
- Victoria Mines**—K08IY, White Pine Television District No. 1, Box 704, Ely, NV 89301 (KUTV Ch. 2 Salt Lake City, UT)—1-w.
- Victoria Mines**—K10KL, White Pine Television District No. 1, Box 704, Ely, NV 89301 (KTVX Ch. 4 Salt Lake City, UT)—1-w.
- Victoria Mines**—K12KO, White Pine Television District No. 1, Box 704, Ely, NV 89301 (KSL-TV Ch. 5 Salt Lake City, UT)—1-w.
- Virgin Valley**—See K02FN, Mesquite.
- Washoe Valley**—See K10GS, Carson City.
- Washoe Valley**—See K12GW, Carson City.
- Weed Heights**—K75BD, Lyon County, 34 S. Main St., Yerington, NV 89447 (KCRL Ch. 4 Reno)—20-w.
- Weed Heights**—K78DB, Lyon County, 34 S. Main St., Yerington, NV 89447 (KTVN Ch. 2 Reno)—20-w.
- Wells**—K08IO, Sarkes Tarzian Inc., Box 7220, 4925 Energy Way, Reno, NV 89502 (KTVN Ch. 2 Reno)—1-w.
- ★ **Wells**—K61EB, KMVT Bcstg. Inc., 1100 Blue Lakes Blvd. N, Twin Falls, ID 83301 (KMVT Ch. 11 Twin Falls, ID)—1-w.
- ★ **Wells**—K63DQ, KMVT Bcstg. Inc., 1100 Blue Lakes Blvd. N, Twin Falls, ID 83301 (KMVT Ch. 11 Twin Falls, ID)—1-w.
- ★ **Wells**—K65DZ, KMVT Bcstg. Inc., 1100 Blue Lakes Blvd. N, Twin Falls, ID 83301 (KMVT Ch. 11 Twin Falls, ID)—1-w.
- Wells, Metropolis & Clover Valley**—K58BR, Elko TV District, Box 456, Elko, NV 89801 (KSTU Ch. 13 Salt Lake City, UT)—100-w.
- Winnemucca**—K07KH, Sarkes Tarzian Inc., Box 7220, 4925 Energy Way, Reno, NV 89502 (KTVN Ch. 2 Reno)—1-w.
- Winnemucca**—K45BJ, Humboldt County TV Maintenance Board, Box 52, Court House, Bridge St., Winnemucca, NV (KTVB Ch. 7 Boise, ID)—100-w.
- Winnemucca**—K47CH, Humboldt County TV Maintenance Board, Box 52, Court House, Bridge St., Winnemucca, NV (KOLo-TV Ch. 8 Reno)—100-w.
- Winnemucca**—K49BK, Humboldt County TV Maintenance Board, Box 52, Court House, Bridge St., Winnemucca, NV (KBCI-TV Ch. 2 Boise, ID)—100-w.
- ★ **Winnemucca**—K53BG, Humboldt County TV Maintenance Board, Box 52, Court House, Bridge St., Winnemucca, NV (WWOR-TV Ch. 9 New York-Secaucus, NJ)—100-w.
- Winnemucca**—K55CX, Humboldt County TV Maintenance Board, Box 52, Court House, Bridge St., Winnemucca, NV (KCRL Ch. 4 Reno)—100-w.

**Winnemucca**—See K61DJ, Golconda.

**Winnemucca**—K69BJ, Humboldt County TV Maintenance Board, Box 52, Court House, Bridge St., Winnemucca, NV (KOLo-TV Ch. 8 Reno)—20-w.

**Winnemucca**—See K7280, Golconda.

**Winnemucca**—K80CU, Humboldt County TV Maintenance Board, Box 52, Court House, Bridge St., Winnemucca, NV (KTVN Ch. 2 Reno)—100-w.

**Yerington**—K06KC, Lyon County, 34 S. Main St., Yerington, NV 89447 (KOLo-TV Ch. 8 Reno)—10-w.

**Yerington**—K13QS, Lyon County, 34 S. Main St., Yerington, NV 89447 (KCRL Ch. 4 Reno)—10-w.

**Yerington**—K18BW, Lyon County, 34 S. Main St., Yerington, NV 89447 (KTVN Ch. 2 Reno)—10-w.

**Yerington**—K72AA, Lyon County, 34 S. Main St., Yerington, NV 89447 (KAME-TV Ch. 21 Reno)—20-w.

**YP Ranches**—K09LX, Petan Co., Tuscarora, NV (KBCI-TV Ch. 2 Boise, ID)—5-w.

**YP Ranches**—K13MU, Petan Co., Tuscarora, NV (KTVB Ch. 7 Boise, ID)—5-w.

**Zephyr Cove**—See K58AO, Crystal Bay.

## NEW HAMPSHIRE

**Claremont**—W10AC, Claremont TV Inc., Claremont, NH (WMTW-TV Ch. 8 Portland-Poland Spring, ME)—1-w.

**Claremont**—W12AF, Claremont TV Inc., Claremont, NH—1-w.

**Lebanon, NH & White River Junction, VT**—W65AM, WNNE-TV Inc., Box 1310, White River Junction, VT 05001 (WNNE-TV Ch. 31 Hartford-Hanover, New Hampshire)—100-w.

**Lincoln & North Woodstock**—W59AB, U. of New Hampshire, Box 1100, Durham, NH 03824 (WENH Ch. 11 Durham)—100-w.

**North Woodstock**—See W59AB, Lincoln.

## NEW JERSEY

★ **Atlantic City**—W34AF, Channel America LPTV Holdings Inc., Suite 804, 24 W. 57th St., New York, NY 10019 (KUSK Ch. 7 Prescott, AZ via satellite)—100-w. Note: Scheduled to operate as LPTV.

★ **Cape May County**—W49AT, New Jersey Public Bcstg. Authority, CN777, 1573 Parkside, Trenton, NJ 08625 (WNJS Ch. 23 Camden)—100-w.

★ **North Bergen County**—W28AB, Affiliated Communications Corp., 333 Jericho Turnpike, Jericho, NY (WHSE Ch. 68 New York-Newark, NJ)—100-w.

## NEW MEXICO

**Abiquiu**—K11MH, Abiquiu Valley TV Assn., General Delivery, Box 63, Abiquiu, NM (KOAT-TV Ch. 7 Albuquerque)—1-w.

**Abiquiu rural area**—K02HU, Abiquiu Valley TV Assn., General Delivery, Box 63, Abiquiu, NM (KNME-TV Ch. 5 Albuquerque)—1-w.

**Abiquiu rural area**—K09LY, Abiquiu Valley TV Assn., General Delivery, Box 63, Abiquiu, NM (KOB-TV Ch. 4 Albuquerque)—1-w.

**Alamogordo**—K40BP, Marsh Media of El Paso, 4140 Rio Bravo, El Paso, TX 79902—10-w.

**Alamogordo**—K63CD, Sara Diaz Warren, 6200 Valeria, El Paso, TX (KCIK Ch. 14 El Paso, TX)—1-w.

**Alamogordo**—K69AC, Alamogordo Evening Lions Club, Alamogordo, NM (KOB-TV Ch. 4 Albuquerque)—100-w.

**Alamogordo & Holloman AFB**—K59AB, Holsum Inc., Box 910, 212-214 N. Main St., Roswell, NM 88201 (KBIM-TV Ch. 10 Roswell)—100-w.

**Alamogordo & Holloman AFB**—K65CG, Margaret Ann Hebensteit, 206 Laguna Blvd. SW, Albuquerque, NM 87103 (KGGM-TV Ch. 13 Albuquerque)—100-w.

**Alamogordo & Holloman AFB**—K71CH, KDBC-TV Acquisition Ltd. Partnership, 516 Main St., Columbus, MS 39701 (KDBC-TV Ch. 4 El Paso, TX)—100-w.

**Alamogordo & Holloman AFB**—K73CG, KOAT-TV Inc., 3801 Carlisle Blvd. NE, Albuquerque, NM 87107 (KOAT-TV Ch. 7 Albuquerque)—100-w.

**Alamogordo & Holloman AFB**—K75CQ, Tri-State Bcstg. Co. Inc., 801 N. Oregon St., El Paso, TX 79902 (KTSM-TV Ch. 9 El Paso, TX)—100-w.

**Alamogordo & Holloman AFB**—K77CP, Marsh Media of El Paso, 4140 Rio Bravo, El Paso, TX 79902 (KVIA-TV Ch. 7 El Paso, TX)—100-w.

**Alamogordo, Holloman AFB & Tularosa**—K67AX, Regents of New Mexico State U., Box TV22, Las Cruces, NM 88003 (KRWG-TV Ch. 22 Las Cruces)—100-w.

**Albuquerque**—K05GW, Regents of U. of New Mexico & the Board of Education of the City of Albuquerque, 1130 University NE, Albuquerque, NM 87102 (KNME-TV Ch. 5 Albuquerque)—1-w.

**Albuquerque**—K06LE, KOB-TV Inc., 4 Broadcast Plaza SW, Albuquerque, NM 87104 (KOB-TV Ch. 4 Albuquerque)—10-w.

**Albuquerque**—K10MG, Hubbard Bcstg. Inc., 365 105th Terrace NE, St. Petersburg, FL 33702 (KOB-TV Ch. 4 Albuquerque)—1-w.

**Albuquerque**—K48AM, Olivarez TV Co. Inc., 3908 Parsifal NE, Albuquerque, NM (KMEX-TV Ch. 34 Los Angeles, CA; KWEX-TV Ch. 41 San Antonio, TX)—1000-w.

**Alma, Glenwood, Mule Creek area & Pleasedon**—K02DE, Glenwood TV Club, Box 44, Glenwood, NM (KOAT-TV Ch. 7 Albuquerque)—10-w.

**Alma, Glenwood, Mule Creek area & Pleasedon**—K08GC, Glenwood TV Club,

- Box 44, Glenwood, NM (KVOA-TV Ch. 4 Tucson, AZ)—10-w.
- Alma, Glenwood, Mule Creek area & Piasanton**—K10IC, Glenwood TV Club, Box 44, Glenwood, NM (KOLD-TV Ch. 13 Tucson, AZ)—10-w.
- Amalia**—K06KL, Amalia TV Translator Assn., Box 27, Costilla, NM (KNME-TV Ch. 5 Albuquerque)—1-w.
- Amalia**—K08IM, Amalia TV Translator Assn., Box 27, Costilla, NM (KOB-TV Ch. 4 Albuquerque)—1-w.
- Amalia**—K10JL, Amalia TV Translator Assn., Box 27, Costilla, NM (KOAT-TV Ch. 7 Albuquerque)—1-w.
- Amalia**—K12KB, Amalia TV Translator Assn., Box 27, Costilla, NM (KGGM-TV Ch. 13 Albuquerque)—1-w.
- Animas & Cotton City**—K02JK, Hidalgo County Commissioners, 300 S. Shakespeare St., Lordsburg, NM (KGUN Ch. 9 Tucson, AZ)—10-w.
- Animas & Cotton City**—K07PL, Hidalgo County Commissioners, 300 S. Shakespeare St., Lordsburg, NM (KOLD-TV Ch. 13 Tucson, AZ)—10-w.
- Animas & Cotton City**—K110N, Hidalgo County Commissioners, 300 S. Shakespeare St., Lordsburg, NM (KVOA-TV Ch. 4 Tucson, AZ)—10-w.
- Arenas Valley**—See K07EB, Arenas.
- Arenas, Arenas Valley, Central, Fierro, Hanover, Hurley, Pinos Altos, Santa Rita, Silver City & suburban area (north)**—K07EB, Margaret Ann Hebensteit, 206 Laguna Blvd. SW, Albuquerque, NM 87103 (KGGM-TV Ch. 13 Albuquerque)—10-w.
- Arenas, Fort Bayard, Hurley, Pinos Altos, Santa Rita & Silver City**—K110U, Pinos Altos TV Assn., 1005 Pope St., Silver City, NM (KVOA-TV Ch. 4 Tucson, AZ)—100-w.
- Arrey & Derry**—K67BG, Margaret Ann Hebensteit, 206 Laguna Blvd. SW, Albuquerque, NM 87103 (KGGM-TV Ch. 13 Albuquerque)—10-w.
- Aztec**—K08FR, Aztec Non-Profit TV Assn. Inc., Box 900, Aztec, NM 87410 (KGGM-TV Ch. 13 Albuquerque)—10-w.
- Aztec & Cedar Hill**—K10CG, Aztec Non-Profit TV Assn. Inc., Box 900, Aztec, NM 87410 (KOAT-TV Ch. 7 Albuquerque)—10-w.
- Bingham & Carrizozo**—K62BC, Regents of U. of New Mexico & the Board of Education of the City of Albuquerque, 1130 University NE, Albuquerque, NM 87102 (KNME-TV Ch. 5 Albuquerque)—100-w.
- \* Black Lake Addition in Cofax County, 20-mi. S of Eagle Nest**—K06JU, Black Lake TV Assn. Inc., Box 6, Angel Fire, NM (KOB-TV Ch. 4 Albuquerque)—1-w.
- Blanco & Bloomfield**—K07IY, San Juan Non-Profit TV Assn., Box 444, Farmington, NM (KOB-TV Ch. 4 Albuquerque)—1-w.
- Blanco & Bloomfield**—K09JJ, KOAT-TV Inc., 3801 Carlisle Blvd. NE, Albuquerque, NM 87107 (KOAT-TV Ch. 7 Albuquerque)—1-w.
- Blanco & Bloomfield**—K11JO, San Juan Non-Profit TV Assn., Box 444, Farmington, NM (KGGM-TV Ch. 13 Albuquerque)—1-w.
- Bloomfield**—See K07IY, Blanco.
- Bloomfield**—See K09JJ, Blanco.
- Bloomfield**—See K11JO, Blanco.
- Bloomfield Hwy., Farmington & Huerfano**—K57EB, KOB-TV Inc., 4 Broadcast Plaza SW, Albuquerque, NM 87104 (KOB-TV Ch. 4 Albuquerque)—10-w.
- Bloomfield Hwy., Farmington & Huerfano**—K62CR, KOAT-TV Inc., 3801 Carlisle Blvd. NE, Albuquerque, NM 87107 (KOAT-TV Ch. 7 Albuquerque)—10-w.
- Bloomfield Hwy., Farmington & Huerfano**—K83AT, KOAT-TV Inc., 3801 Carlisle Blvd. NE, Albuquerque, NM 87107 (KOAT-TV Ch. 7 Albuquerque)—10-w.
- Brazos, Chama, Park View & Tierra Amarilla**—K09KJ, KOB-TV Inc., 4 Broadcast Plaza SW, Albuquerque, NM 87104 (KOB-TV Ch. 4 Albuquerque)—10-w.
- Brazos, Chama, Park View & Tierra Amarilla**—K60DD, KOAT-TV Inc., 3801 Carlisle Blvd. NE, Albuquerque, NM 87107 (KOAT-TV Ch. 7 Albuquerque)—10-w.
- Buena Vista**—K10LE, Buena Vista TV Translator Corp., General Delivery, Buena Vista, NM (KOB-TV Ch. 4 Albuquerque)—1-w.
- Buena Vista**—K12LQ, Buena Vista TV Translator Corp., General Delivery, Buena Vista, NM (KOAT-TV Ch. 7 Albuquerque)—1-w.
- Capitan & Ruidoso**—K55AC, Holsum Inc., Box 910, 212-214 N. Main St., Roswell, NM 88201 (KBIM-TV Ch. 10 Roswell)—100-w.
- Capitan & Ruidoso**—K64AS, KOB-TV Inc., 4 Broadcast Plaza SW, Albuquerque, NM 87104 (KOB-TV Ch. 4 Albuquerque)—10-w.
- Capitan, Mescalero & Ruidoso**—K58AH, KOAT-TV Inc., 3801 Carlisle Blvd. NE, Albuquerque, NM 87107 (KOAT-TV Ch. 7 Albuquerque)—100-w.
- Capulin**—See K46BY, Des Moines.
- Capulin & Des Moines**—K54BN, Regents of U. of New Mexico & the Board of Education of the City of Albuquerque, 1130 University NE, Albuquerque, NM 87102 (KNME-TV Ch. 5 Albuquerque)—100-w.
- Capulin & Des Moines**—K62AR, Sierra Grande TV Cooperative Inc., Rte. 3, Des Moines, NM 88148 (KOAT-TV Ch. 7 Albuquerque)—100-w.
- Carlsbad**—K69CV, Regents of Eastern New Mexico U., KENW, Eastern New Mexico U., Portales, NM 88130 (KENW Ch. 3 Portales)—100-w.
- Carrizozo**—K43BT, KOAT-TV Inc., 3801 Carlisle Blvd. NE, Albuquerque, NM 87107 (KOAT-TV Ch. 7 Albuquerque)—100-w.
- Carrizozo**—K51CN, KOB-TV Inc., 4 Broadcast Plaza SW, Albuquerque, NM 87104 (KOB-TV Ch. 4 Albuquerque)—100-w.
- Carrizozo**—See K62BC, Bingham.
- Carrizozo**—K83BK, KOAT-TV Inc., 3801 Carlisle Blvd. NE, Albuquerque, NM 87107 (KOAT-TV Ch. 7 Albuquerque)—100-w.
- \* Carrizozo Indian Community & Mud Canyon**—K110D, Apache Tribe of Mescalero, Mescalero, NM (KGGM-TV Ch. 13 Albuquerque)—1-w.
- Carrizozo, Oscura & Three Rivers**—K57CF, Margaret Ann Hebensteit, 206 Laguna Blvd. SW, Albuquerque, NM 87103 (KGGM-TV Ch. 13 Albuquerque)—100-w.
- Cedar Canyon & South Fork**—K67BD, Apache Tribe of Mescalero, Mescalero, NM (KOB-TV Ch. 4 Albuquerque)—1-w.
- Cedar Hill**—See K10CG, Aztec.
- Central**—See K07EB, Arenas.
- Chama**—See K09KJ, Brazos.
- Chama**—See K60DD, Brazos.
- Chama**—K69CH, Regents of U. of New Mexico and Board of Education of the City of Albuquerque, 1130 University NE, Albuquerque, NM 87102 (KNME-TV Ch. 5 Albuquerque)—10-w.
- Cliff & Gila**—K02KG, Regents of New Mexico State U., Box TV22, Las Cruces, NM 88003 (KRWG-TV Ch. 22 Las Cruces)—10-w.
- Cliff & Gila**—K04LP, Cliff-Gila TV Club, Box 62, Gila, NM (KVOA-TV Ch. 4 Tucson, AZ)—10-w.
- Cliff & Gila**—K07AS, Cliff-Gila TV Club, Box 62, Gila, NM (KOLD-TV Ch. 13 Tucson, AZ)—1-w.
- Cliff & Gila**—K09IG, Cliff-Gila TV Club, Box 62, Gila, NM (KOAT-TV Ch. 7 Albuquerque)—1-w.
- Clovis**—K26CD, KFDA-TV Inc., Box 1400, Amarillo, TX 79189 (KFDA-TV Ch. 10 Amarillo, TX)—1000-w.
- \* Clovis**—K49BY, New Mexico Bcstg. Co. Inc., 13 Broadcast Plaza, Albuquerque, NM 87104 (KGGM-TV Ch. 13 Albuquerque)—100-w.
- Clovis**—K55AM, Stanley S. Hubbard Revocable Trust, 124 E. 4th St., Roswell, NM 88201 (KOB-TV Ch. 8 Roswell)—100-w.
- Clovis**—K65BT, Holsum Inc., Box 910, 212-214 N. Main St., Roswell, NM 88201 (KBIM-TV Ch. 10 Roswell)—100-w.
- Clovis & Pleasant Hill, NM & Farwell, TX**—K06GF, Marsh Media Inc., One Broadcast Center, Amarillo, TX 79101 (KVII-TV Ch. 7 Amarillo, TX)—1-w.
- Clovis, NM & Farwell, TX**—K43BU, Marsh Media Inc., One Broadcast Center, Amarillo, TX 79101 (KVII-TV Ch. 7 Amarillo, TX)—1000-w.
- Cofax**—K57AB, KOB-TV Inc., 4 Broadcast Plaza SW, Albuquerque, NM 87104 (KOB-TV Ch. 4 Albuquerque)—20-w.
- Cofax**—K60AA, Regents of U. of New Mexico & the Board of Education of the City of Albuquerque, 1130 University NE, Albuquerque, NM 87102 (KNME-TV Ch. 5 Albuquerque)—20-w.
- Cofax**—K66AE, KOAT-TV Inc., 3801 Carlisle Blvd. NE, Albuquerque, NM 87107 (KOAT-TV Ch. 7 Albuquerque)—20-w.
- Cofax**—K69AE, New Mexico Bcstg. Co. Inc., Box 1294, Albuquerque, NM 87103-1294 (KGGM-TV Ch. 13 Albuquerque)—20-w.
- Cofax County**—See K52CG, Raton.
- Columbine Park**—K02DZ, Molybdenum Corp. of America, Box 153, Red River, NM (KGGM-TV Ch. 13 Albuquerque)—1-w.
- Columbine Park**—K09GR, Molybdenum Corp. of America, Box 153, Red River, NM (KOB-TV Ch. 4 Albuquerque)—1-w.
- Columbine Park**—K11GU, Molybdenum Corp. of America, Box 153, Red River, NM (KOAT-TV Ch. 7 Albuquerque)—1-w.
- Conchas Dam & Garita**—K09IA, Conchas Dam TV Assn., Box 984, Conchas Dam, NM (KOB-TV Ch. 4 Albuquerque)—1-w.
- Conchas Dam & Garita**—K11JD, Conchas Dam TV Assn., Box 984, Conchas Dam, NM (KOAT-TV Ch. 7 Albuquerque)—1-w.
- Conchas Dam, FAA Radar Station & Garita**—K06JB, Conchas Dam TV Assn., Box 984, Conchas Dam, NM (KGGM-TV Ch. 13 Albuquerque)—5-w.
- Cotton City**—See K02JK, Animas.
- Cotton City**—See K07PL, Animas.
- Cotton City**—See K110N, Animas.
- Coyote**—K02IR, Coyote TV Translator Co., 216-B Riverside Dr. NE, Espanola, NM (KGGM-TV Ch. 13 Albuquerque)—1-w.
- Coyote**—K09NT, Coyote TV Translator Co., 216-B Riverside Dr. NE, Espanola, NM (KOB-TV Ch. 4 Albuquerque)—1-w.
- Coyote**—K11NY, Coyote TV Translator Co., 216-B Riverside Dr. NE, Espanola, NM (KOAT-TV Ch. 7 Albuquerque)—1-w.
- Coyote Canyon School, Dezza Bluff (area W), Naschitti Schools, Mexican Springs, Sheep Springs & Tohatchi**—K02IH, Navajo Tribe, Communications Dept., Box 86, Fort Defiance, AZ (KGGM-TV Ch. 13 Albuquerque)—10-w.
- Coyote Canyon School, Dezza Bluff (area W), Naschitti Schools, Mexican Springs, Sheep Springs & Tohatchi**—K09NA, Navajo Tribe, Communications Dept., Box 86, Fort Defiance, AZ (KOB-TV Ch. 4 Albuquerque)—10-w.
- Crownpoint**—K11II, Gallup McKinley County Schools (KNME-TV Ch. 5 Albuquerque)—1-w.
- Deming**—K55BT, Marsh Media of El Paso, 4140 Rio Bravo, El Paso, TX 79902 (KVIA-TV Ch. 7 El Paso, TX)—100-w.
- Deming & areas northeast & south**—K57AW, New Mexico Bcstg. Co. Inc., 13 Broadcast Plaza, Albuquerque, NM 87104 (KGGM-TV Ch. 13 Albuquerque)—100-w.
- Derry**—See K67BG, Arrey.
- Des Moines**—See K54BN, Capulin.
- Des Moines**—See K62AR, Capulin.
- Des Moines & Capulin**—K46BY, Sierra Grande TV Cooperative Inc., Rte. 3, Des Moines, NM 88148 (KFDA-TV Ch. 10 Amarillo, TX)—20-w.
- Des Moines & Grande**—K06GL, Sierra Grande TV Cooperative Inc., Rte. 3, Des Moines, NM 88148 (KKTV Ch. 11 Colorado Springs-Pueblo, CO)—1-w.
- Des Moines & Grande**—K08BH, Sierra Grande TV Cooperative Inc., Rte. 3, Des Moines, NM 88148 (KAMR-TV Ch. 4 Amarillo, TX)—1-w.
- Dezza Bluff**—See K02IH, Coyote Canyon School.
- Dezza Bluff**—See K09NA, Coyote Canyon School.
- Dixon**—K11KQ, Dixon Social Action Committee, General Delivery, Dixon, NM (KOAT-TV Ch. 7 Albuquerque)—1-w.

## Translators—New Mexico

- ★ **Dixon, Embudo & Rinconada**—K02LC, Dixon Social Action Committee, General Delivery, Dixon, NM (KGGM-TV Ch. 13 Albuquerque)—5-w.
- Dixon, Embudo & Rinconada**—K09LN, Dixon Social Action Committee, General Delivery, Dixon, NM (KOB-TV Ch. 4 Albuquerque)—5-w.
- Dora**—K69CQ, Holsum Inc., Box 910, 212-214 N. Main St., Roswell, NM 88201 (KBIM-TV Ch. 10 Roswell)—100-w.
- Dora & Portales**—K67CS, Marsh Media Inc., One Broadcast Center, Amarillo, TX 79101 (KFDA-TV Ch. 10 Amarillo, TX)—100-w.
- Eagle Nest & Moreno Valley**—K63AX, Regents of U. of New Mexico & the Board of Education of the City of Albuquerque, 1130 University NE, Albuquerque, NM 87102 (KNME-TV Ch. 5 Albuquerque)—20-w.
- Eagle Nest & rural area**—K02AG, Eagle Nest TV Assn., Eagle Nest, NM (KOB-TV Ch. 4 Albuquerque)—1-w.
- Eagle Nest & rural area**—K09AK, Eagle Nest TV Assn., Eagle Nest, NM (KOAT-TV Ch. 7 Albuquerque)—1-w.
- Eagle Nest & rural area**—K35BZ, Eagle Nest TV Assn., Eagle Nest, NM (KGGM-TV Ch. 13 Albuquerque)—1-w.
- El Morro**—K09KB, Ramah TV Assn., Box 64, Ramah, NM (KOAT-TV Ch. 7 Albuquerque)—1-w.
- Embudo**—See K02LC, Dixon.
- Embudo**—See K09LN, Dixon.
- Farley & rural area**—K11GL, Farley TV Club, Star Rte., Springer, NM (KOB-TV Ch. 4 Albuquerque)—1-w.
- Farmington**—K21AX, San Juan Non-Profit TV Assn., Box 444, Farmington, NM (KGGM-TV Ch. 13 Albuquerque)—100-w.
- ★ **Farmington**—K23BT, Withers Bcstg. Co. of Colorado, Box 1508, Mount Vemon, IL 62864—1000-w.
- ★ **Farmington**—K50BN, Channel 2 Assoc., Box 580, Santa Fe, NM 87501 (KNMZ-TV Ch. 2 Santa Fe)—1000-w.
- Farmington**—K55DW, N & K LPTV of Farmington Inc., c/o J. H. Kanter, 3550 Biscayne Blvd., Suite 700, Miami, FL 33137 (KGSW Ch. 14 Albuquerque)—100-w. Note: Licensed as LPTV.
- Farmington**—See K57EB, Bloomfield Hwy.
- ★ **Farmington**—K60OR, Regents of U. of New Mexico & the Board of Education, of the City of Albuquerque, 1130 University NE, Albuquerque, NM 87102 (KNME-TV Ch. 5 Albuquerque)—20-w.
- Farmington**—See K62CR, Bloomfield Hwy.
- Farmington**—K70CT, San Juan Non-Profit TV Assn., Box 444, Farmington, NM (KOB-TV Ch. 4 Albuquerque)—100-w.
- Farmington**—K75AC, KOAT-TV Inc., 3801 Carlisle Blvd. NE, Albuquerque, NM 87107 (KOAT-TV Ch. 7 Albuquerque)—100-w.
- Farmington**—See K83AT, Bloomfield Hwy.
- Fierro**—See K07EB, Arenas.
- Folsom**—K03CU, Folsom TV Cooperative, Box 156, Folsom, NM (KRDO-TV Ch. 13 Colorado Springs-Pueblo, CO)—1-w.
- Forrest & McAllister**—K52CR, KOAT-TV Inc., 3801 Carlisle Blvd. NE, Albuquerque, NM 87107 (KOAT-TV Ch. 7 Albuquerque)—100-w.
- Forrest & McAllister**—K61AF, Clovis Evening Lions Club, Box 751, Clovis, NM (KOB-TV Ch. 4 Albuquerque)—100-w.
- Forrest & McAllister**—K65CB, Regents of Eastern New Mexico U., KENW, Eastern New Mexico U., Portales, NM 88130 (KENW Ch. 3 Portales)—100-w.
- Fort Bayard**—See K11DU, Arenas.
- Fort Bayard, Santa Rita & Silver City**—K02ES, KDBC-TV Acquisition Ltd. Partnership, 516 Main St., Columbus, MS 39701 (KDBC-TV Ch. 4 El Paso, TX)—10-w.
- Fort Sumner**—K13IL, Fort Sumner Chamber of Commerce, Box 49, Fort Sumner, NM (KOAT-TV Ch. 7 Albuquerque)—10-w.
- Fort Wingate & Indian Village**—K61BA, Regents of U. of New Mexico & the Board of Education of the City of Albuquerque, 1130 University NE, Albuquerque, NM 87102 (KNME-TV Ch. 5 Albuquerque)—100-w.
- Gallina**—K61BS, Gallina-Capulin TV Assn., Box 151, Gallina, NM (KOB-TV Ch. 4 Albuquerque)—20-w.
- ★ **Gallina**—K63BU, Gallina-Capulin TV Assn., Box 151, Gallina, NM (KNME-TV Ch. 5 Albuquerque)—20-w.
- Gallina**—K65CF, Gallina-Capulin TV Assn., Box 151, Gallina, NM (KOAT-TV Ch. 7 Albuquerque)—20-w.
- Gallina**—K67CE, Gallina-Capulin TV Assn., Box 151, Gallina, NM (KGGM-TV Ch. 13 Albuquerque)—20-w.
- Gallup**—K06IS, KOB-TV Inc., 4 Broadcast Plaza SW, Albuquerque, NM 87104 (KOB-TV Ch. 4 Albuquerque)—100-w.
- Gallup**—K08IJ, KOAT-TV Inc., 3801 Carlisle Blvd. NE, Albuquerque, NM 87107 (KOAT-TV Ch. 7 Albuquerque)—100-w.
- Gallup**—K63BD, Regents of U. of New Mexico & the Board of Education of the City of Albuquerque, 1130 University NE, Albuquerque, NM 87102 (KNME-TV Ch. 5 Albuquerque)—100-w.
- Gallup**—K65BH, City of Gallup, 227 W. Coal Ave., Gallup, NM (KOB-TV Ch. 4 Albuquerque)—100-w.
- Gallup**—K67BP, City of Gallup, 227 W. Coal Ave., Gallup, NM (KOAT-TV Ch. 7 Albuquerque)—100-w.
- Gallup**—K69BW, City of Gallup, 227 W. Coal Ave., Gallup, NM (KGGM-TV Ch. 13 Albuquerque)—100-w.
- ★ **Gallup**—NEW, Ch. 22, Arapahoe County TV Club, 18100 E. Berry Dr., Aurora, CO 80015 (WTBS Ch. 17 Atlanta, GA via satellite)—1000-w.
- Garfield, Hatch, Leesburg & Radium Springs**—K65BS, Regents of New Mexico State U., Box TV22, Las Cruces, NM 88003 (KRWG-TV Ch. 22 Las Cruces)—100-w.
- Gila**—See K02KG, Cliff.
- Gila**—See K04LP, Cliff.
- Gila**—See K07AS, Cliff.
- Gila**—See K09IG, Cliff.
- Gila Center Federal Housing area & Gila Hot Springs**—K05GR, Gila Center Recreation Assn., Box 100, Rte. 11, Silver City, NM (KTSM-TV Ch. 9 El Paso, TX)—1-w.
- Gila Hot Springs**—See K05GR, Gila Center Federal Housing area.
- Glenwood**—See K02DE, Alma.
- Glenwood**—See K08GC, Alma.
- Glenwood**—See K10IC, Alma.
- Grande**—See K06GL, Des Moines.
- Grande**—See K08BH, Des Moines.
- Grants & Milan**—K06CU, KOB-TV Inc., 4 Broadcast Plaza SW, Albuquerque, NM 87104 (KOB-TV Ch. 4 Albuquerque)—1-w.
- Grants & Milan**—K09EP, Margaret Ann Hebensteit, 206 Laguna Blvd. SW, Albuquerque, NM 87103 (KGGM-TV Ch. 13 Albuquerque)—1-w.
- Grants & Milan**—K11EV, KOAT-TV Inc., 3801 Carlisle Blvd. NE, Albuquerque, NM 87107 (KOAT-TV Ch. 7 Albuquerque)—1-w.
- Grants & Milan**—K67CR, Regents of U. of New Mexico & the Board of Education of the City of Albuquerque, 1130 University NE, Albuquerque, NM 87102 (KNME-TV Ch. 5 Albuquerque)—10-w.
- Guadalupita**—K09LQ, Guadalupita TV Assn., Box 303, Guadalupita, NM (KOB-TV Ch. 4 Albuquerque)—1-w.
- Guadalupita**—K11NV, Guadalupita TV Assn., Box 303, Guadalupita, NM (KGGM-TV Ch. 13 Albuquerque)—1-w.
- Hanover**—See K07EB, Arenas.
- Hatch**—See K65BS, Garfield.
- Hillsboro**—K02IP, Hillsboro TV Assn., Box 485, Hillsboro, NM (KVIA-TV Ch. 7 El Paso, TX)—1-w.
- Hillsboro**—K06DX, Hillsboro TV Assn., Box 485, Hillsboro, NM (KTSM-TV Ch. 9 El Paso, TX)—1-w.
- Hillsboro**—K11HB, Hillsboro TV Assn., Box 485, Hillsboro, NM (KDBC-TV Ch. 4 El Paso, TX)—1-w.
- Hillsboro**—K13UL, Regents of New Mexico State U., Box TV22, Las Cruces, NM 88003 (KRWG-TV Ch. 22 Las Cruces)—10-w.
- Hobbs**—K12NH, KOAT-TV Inc., 3801 Carlisle Blvd. NE, Albuquerque, NM 87107 (KOAT-TV Ch. 7 Albuquerque)—10-w.
- Hobbs**—K55CB, Marsh Media of El Paso, 4140 Rio Bravo, El Paso, TX 79902 (KVIO-TV Ch. 6 Carlsbad)—100-w.
- Hobbs**—K60BC, KOAT-TV Inc., 3801 Carlisle Blvd. NE, Albuquerque, NM 87107 (KOAT-TV Ch. 7 Albuquerque)—100-w.
- Holloman AFB**—See K59AB, Alamogordo.
- Holloman AFB**—See K65CG, Alamogordo.
- Holloman AFB**—See K67AX, Alamogordo.
- Holloman AFB**—See K71CH, Alamogordo.
- Holloman AFB**—See K73CG, Alamogordo.
- Holloman AFB**—See K75CQ, Alamogordo.
- Holloman AFB**—See K77CP, Alamogordo.
- Hornsby Ranch, Montoya & Newkirk**—K59BD, Margaret Ann Hebensteit, 206 Laguna Blvd. SW, Albuquerque, NM 87103 (KGGM-TV Ch. 13 Albuquerque)—100-w.
- Horse Springs**—K74CY, KOAT-TV Inc., 3801 Carlisle Blvd. NE, Albuquerque, NM 87107 (KOAT-TV Ch. 7 Albuquerque)—100-w.
- Horse Springs Store & ranch area**—K69BB, KOB-TV Inc., 4 Broadcast Plaza SW, Albuquerque, NM 87104 (KOB-TV Ch. 4 Albuquerque)—100-w.
- Huerfano**—See K57EB, Bloomfield Hwy.
- Huerfano**—See K62CR, Bloomfield Hwy.
- Huerfano**—See K83AT, Bloomfield Hwy.
- Hurley**—See K07EB, Arenas.
- Hurley**—See K11DU, Arenas.
- Indian Village**—See K61BA, Fort Wingate.
- Kingston**—K05ER, Kingston Community TV, Box 104, Star Rte. 2, Hillsboro, NM (KTSM-TV Ch. 9 El Paso, TX)—1-w.
- Las Cruces & Organ**—K57BV, Marsh Media of El Paso, 4140 Rio Bravo, El Paso, TX 79902 (KVIA-TV Ch. 7 El Paso, TX)—1000-w.
- Las Cruces & Organ**—K61AV, KDBC-TV Acquisition Ltd. Partnership, 516 Main St., Columbus, MS 39701 (KDBC-TV Ch. 4 El Paso, TX)—100-w.
- Las Vegas**—K06ED, KOB-TV Inc., 4 Broadcast Plaza SW, Albuquerque, NM 87104 (KOB-TV Ch. 4 Albuquerque)—10-w.
- Las Vegas**—K09AI, Margaret Ann Hebensteit, 206 Laguna Blvd. SW, Albuquerque, NM 87103 (KOAT-TV Ch. 7 Albuquerque)—10-w.
- Las Vegas**—K11AL, Margaret Ann Hebensteit, 206 Laguna Blvd. SW, Albuquerque, NM 87103 (KGGM-TV Ch. 13 Albuquerque)—10-w.
- ★ **Las Vegas**—K43BW, Coronado Communications Co., 2009 Pacheco St., Santa Fe, NM 87501 (KNMZ-TV Ch. 2 Santa Fe)—1000-w.
- Las Vegas**—K65BQ, Regents of U. of New Mexico & the Board of Education of the City of Albuquerque, 1130 University NE, Albuquerque, NM 87102 (KNME-TV Ch. 5 Albuquerque)—100-w.
- Leasburg**—See K65BS, Garfield.
- Lordsburg**—K02KP, Regents of New Mexico State U., Box TV22, Las Cruces, NM 88003 (KRWG-TV Ch. 22 Las Cruces)—10-w.
- ★ **Lordsburg**—K15CL, Marsh Media of El Paso, 4140 Rio Bravo, El Paso, TX 79902 (KVIA-TV Ch. 7 El Paso, TX)—68-w.
- Lordsburg**—K59CM, KOB-TV Inc., 4 Broadcast Plaza SW, Albuquerque, NM 87104 (KOB-TV Ch. 4 Albuquerque)—10-w.
- Lordsburg**—K61CN, KOAT-TV Inc., 3801 Carlisle Blvd. NE, Albuquerque, NM 87107 (KOAT-TV Ch. 7 Albuquerque)—10-w.
- ★ **Lordsburg**—K63DU, New Mexico Bcstg. Co. Inc., 13 Broadcast Plaza, Albuquerque, NM 87104 (KGGM-TV Ch. 13 Albuquerque)—600-w.
- Maxwell, Raton & Springer**—K06DB, Raton Community TV Club, 128 Maxwell Ave.,

- Raton, NM (KGGM-TV Ch. 13 Albuquerque)—1-w.
- Maxwell, Raton & Springer—K08EA, Raton Community TV Club, 128 Maxwell Ave., Raton, NM (KRDO-TV Ch. 13 Colorado Springs-Pueblo, CO)—1-w.
- Maxwell, Raton & Springer—K10BQ, Raton Community TV Club, 128 Maxwell Ave., Raton, NM (KOB-TV Ch. 4 Albuquerque)—1-w.
- McAllister—See K52CR, Forrest.
- McAllister—See K61AF, Forrest.
- McAllister—See K65CB, Forrest.
- Mescalero—K02KR, Apache Tribe of Mescalero, Mescalero, NM (KENW Ch. 3 Portales)—10-w.
- Mescalero—K10KJ, Apache Tribe of Mescalero, Mescalero, NM (KOAT-TV Ch. 7 Albuquerque)—10-w.
- Mescalero—K12KU, Apache Tribe of Mescalero, Mescalero, NM (KGGM-TV Ch. 13 Albuquerque)—1-w.
- Mescalero—See K58AH, Capitan.
- Mescalero Apache Reservation—K02KQ, Apache Tribe of Mescalero, Mescalero, NM (KENW Ch. 3 Portales)—10-w.
- \* Mescalero Apache Reservation—K08IZ, Apache Tribe of Mescalero, Mescalero, NM (KOB-TV Ch. 4 Albuquerque)—10-w.
- Mescalero Apache Reservation—K08IX, Apache Tribe of Mescalero, Mescalero, NM (KOAT-TV Ch. 7 Albuquerque)—10-w.
- \* Mescalero Apache Reservation—K11NW, Apache Tribe of Mescalero, Mescalero, NM (KGGM-TV Ch. 13 Albuquerque)—10-w.
- Mesita Del Gato Ranch area—K55AL, KOB-TV Inc., 4 Broadcast Plaza SW, Albuquerque, NM 87104 (KOB-TV Ch. 4 Albuquerque)—100-w.
- Mexican Springs—See K02IH, Coyote Canyon School.
- Mexican Springs—See K09NA, Coyote Canyon School.
- Milan—See K06CU, Grants.
- Milan—See K09EP, Grants.
- Milan—See K11EV, Grants.
- Milan—See K67CR, Grants.
- Mimbres Valley area & San Lorenzo—K06AW, Mimbres TV Assn., San Lorenzo, NM (KTSM-TV Ch. 9 El Paso, TX)—1-w.
- Mimbres Valley area & San Lorenzo—K11HK, Mimbres TV Assn., San Lorenzo, NM (KDBC-TV Ch. 4 El Paso, TX)—1-w.
- Montoya—See K598D, Hornsby Ranch.
- Montoya & Newkirk—K55CV, KOB-TV Inc., 4 Broadcast Plaza SW, Albuquerque, NM 87104 (KOB-TV Ch. 4 Albuquerque)—100-w.
- Montoya & Newkirk—K57BR, KOAT-TV Inc., 3801 Carlisle Blvd. NE, Albuquerque, NM 87107 (KOAT-TV Ch. 7 Albuquerque)—100-w.
- Mora—K06HX, Mora TV Assn., Box 157, Mora, NM (KGGM-TV Ch. 13 Albuquerque)—1-w.
- Mora—K09DZ, Mora TV Assn., Box 157, Mora, NM (KOB-TV Ch. 4 Albuquerque)—1-w.
- Mora—K11IK, Mora TV Assn., Box 157, Mora, NM (KOAT-TV Ch. 7 Albuquerque)—1-w.
- Moreno Valley—See K63AX, Eagle Nest.
- Mosquero & Roy—K69CG, Regents of U. of New Mexico & the Board of Education of the City of Albuquerque, 1130 University NE, Albuquerque, NM 87102 (KNME-TV Ch. 5 Albuquerque)—10-w.
- Mud Canyon—See K110D, Carrizozo Indian Community.
- Mule Creek—See K02DE, Alma.
- Mule Creek—See K08GC, Alma.
- Mule Creek—See K10IC, Alma.
- Naschitti Schools—See K02IH, Coyote Canyon School.
- Naschitti Schools—See K09NA, Coyote Canyon School.
- Navajo—K04DV, Navajo Tribe, Communications Dept., Box 86, Fort Defiance, AZ (KOB-TV Ch. 4 Albuquerque)—1-w.
- Navajo—K07GR, Navajo Tribe, Communications Dept., Box 86, Fort Defiance, AZ (KOAT-TV Ch. 7 Albuquerque)—10-w.
- Navajo—K13GX, Navajo Tribe, Communications Dept., Box 86, Fort Defiance, AZ (KGGM-TV Ch. 13 Albuquerque)—1-w.
- Newkirk—See K55CV, Montoya.
- Newkirk—See K57BR, Montoya.
- Newkirk—See K598D, Hornsby Ranch.
- Nolan & Wootan—K58AZ, Regents of U. of New Mexico & the Board of Education of the City of Albuquerque, 1130 University NE, Albuquerque, NM 87102 (KNME-TV Ch. 5 Albuquerque)—100-w.
- Organ—K06EF, Organ TV Assn., Box 236, Organ, NM (KTSM-TV Ch. 9 El Paso, TX)—5-w.
- Organ—See K57BV, Las Cruces.
- Organ—See K61AV, Las Cruces.
- Oscuro—See K57CF, Carrizozo.
- Park View—See K09KJ, Brazos.
- Park View—See K60DD, Brazos.
- Penasco—K06FT, Penasco Social Action Committee, TV Committee, General Delivery, Rodarte, NM (KOB-TV Ch. 4 Albuquerque)—1-w.
- Penasco—K09IU, Penasco Social Action Committee, TV Committee, General Delivery, Rodarte, NM (KGGM-TV Ch. 13 Albuquerque)—1-w.
- Penasco—K11IZ, Penasco Social Action Committee, TV Committee, General Delivery, Rodarte, NM (KOAT-TV Ch. 7 Albuquerque)—1-w.
- Penasco—K41CC, Penasco Social Action Committee, TV Committee, General Delivery, Rodarte, NM (KNME-TV Ch. 5 Albuquerque)—1-w.
- Pineywoods Estates—K11RH, Pineywoods Water Assn., Box 121, Cloudcroft, NM (KDBC-TV Ch. 4 El Paso, TX)—1-w.
- Pinos Altos—See K07EB, Arenas.
- Pinos Altos—See K11DU, Arenas.
- Pleasant Hill—See K06GF, Clovis.
- Pleasanton—See K02DE, Alma.
- Pleasanton—See K08GC, Alma.
- Pleasanton—See K10IC, Alma.
- \* Portales—K34BA, KOAT-TV Inc., 3801 Carlisle Blvd. NE, Albuquerque, NM 87107 (KOAT-TV Ch. 7 Albuquerque)—10-w.
- Portales—See K67CS, Dora.
- Quemado—K02GB, Independent School District 2, Box 128, Quemado, NM (KNME-TV Ch. 5 Albuquerque)—1-w.
- Quemado—K06KP, Quemado TV Assn., Box 55, Quemado, NM (KGGM-TV Ch. 13 Albuquerque)—1-w.
- Quemado—K09JK, Quemado TV Assn., Box 55, Quemado, NM (KOB-TV Ch. 4 Albuquerque)—1-w.
- Quemado—K11JT, Quemado TV Assn., Box 55, Quemado, NM (KOAT-TV Ch. 7 Albuquerque)—1-w.
- \* Questa—K25CA, Molycord Inc., Box 469, Questa, NM 87556 (KGGM-TV Ch. 13 Albuquerque)—10-w.
- Radium Springs—See K65BS, Garfield.
- Ramah—K02JT, Ramah Navajo School Board Inc., Box 16, Ramah, NM (KNME-TV Ch. 5 Albuquerque)—1-w.
- Ramah—K07JQ, Ramah TV Assn., Box 64, Ramah, NM (KOAT-TV Ch. 7 Albuquerque)—1-w.
- Ramah—K11JF, Ramah TV Assn., Box 64, Ramah, NM (KOB-TV Ch. 4 Albuquerque)—1-w.
- Ramah & Zuni—K74DJ, Gallup McKinley County Schools (KNME-TV Ch. 5 Albuquerque)—20-w.
- Raton—See K06DB, Maxwell.
- Raton—See K08EA, Maxwell.
- Raton—See K10BQ, Maxwell.
- \* Raton & Colfax County—K52CG, Regents of U. of New Mexico & the Board of Education of the City of Albuquerque, 1130 University NE, Albuquerque, NM 87102 (KNME-TV Ch. 5 Albuquerque)—100-w.
- Red River—K03CZ, Community TV Assn. Cooperative, 10250 Timbertrail, Dallas, TX (KOAT-TV Ch. 7 Albuquerque)—33-w.
- Red River—K06FZ, Community TV Assn. Cooperative, 10250 Timbertrail, Dallas, TX (KOB-TV Ch. 4 Albuquerque)—1-w.
- Red River—K08ES, Community TV Assn. Cooperative, 10250 Timbertrail, Dallas, TX (KGGM-TV Ch. 13 Albuquerque)—1-w.
- \* Red River—K120C, Community TV Assn. Co-op, Box 372, Red River, NM (KOAT-TV Ch. 7 Albuquerque)—10-w.
- Reserve—K02EP, Reserve Community TV Service, Box 586, Reserve, NM (KGUN Ch. 9 Tucson, AZ)—1-w.
- Reserve—K06EI, Reserve Community TV Service, Box 586, Reserve, NM (KOLD-TV Ch. 13 Tucson, AZ)—1-w.
- Reserve—K11HQ, Reserve Community TV Service, Box 586, Reserve, NM (KVOA-TV Ch. 4 Tucson, AZ)—1-w.
- Rinconada—See K02LC, Dixon.
- Rinconada—See K09LN, Dixon.
- Rodeo—K02IG, Rodeo TV Assn., Swan Antenna Systems, Box 5378, Bisbee, AZ (KOLD-TV Ch. 13 Tucson, AZ)—1-w.
- Rodeo—K07CW, Rodeo TV Assn., Swan Antenna Systems, Box 5378, Bisbee, AZ (KGUN Ch. 9 Tucson, AZ)—1-w.
- Rodeo—K11FT, Rodeo TV Assn., Swan Antenna Systems, Box 5378, Bisbee, AZ (KVOA-TV Ch. 4 Tucson, AZ)—1-w.
- Roswell—K13RK, KOAT-TV Inc., 3801 Carlisle Blvd. NE, Albuquerque, NM 87107 (KOAT-TV Ch. 7 Albuquerque)—10-w.
- Roswell—K62AL, KOAT-TV Inc., 3801 Carlisle Blvd. NE, Albuquerque, NM 87107 (KOAT-TV Ch. 7 Albuquerque)—100-w.
- Roy—K02EU, Roy Municipal School District 3, Box 96, Roy, NM (KNME-TV Ch. 5 Albuquerque)—1-w.
- Roy—K06EM, Roy TV Club, Box 7, Roy, NM (KOB-TV Ch. 4 Albuquerque)—10-w.
- Roy—K09AW, Roy TV Club, Box 7, Roy, NM (KOAT-TV Ch. 7 Albuquerque)—10-w.
- Roy—K11AW, Roy TV Club, Box 7, Roy, NM (KGGM-TV Ch. 13 Albuquerque)—10-w.
- Roy—See K69CG, Mosquero.
- \* Ruidoso—K45BX, Prime Time Christian Broadcasting, 2110 S. Main, Roswell, NM 88201 (KRPV Ch. 27 Roswell)—100-w.
- Ruidoso—See K55AC, Capitan.
- Ruidoso—See K58AH, Capitan.
- \* Ruidoso—K61EM, Eastern New Mexico University, 15th & Ave. O, Portales, NM 88130 (KENW Ch. 3 Portales)—100-w.
- Ruidoso—See K64AS, Capitan.
- San Jon—K28BA, Canaan Communications Inc., Box 751, Amarillo, TX 79189 (KAMR-TV Ch. 4 Amarillo, TX)—20-w.
- San Lorenzo—See K06AW, Mimbres Valley.
- San Lorenzo—K07FH, Mimbres TV Assn., San Lorenzo, NM (KVIA-TV Ch. 7 El Paso, TX)—1-w.
- San Lorenzo—See K11HK, Mimbres Valley.
- \* San Mateo—K18CE, Arapahoe County TV Club, 18100 E. Berry Dr., Aurora, CO 80015 (WTBS Ch. 17 Atlanta, GA via satellite)—1000-w.
- \* San Mateo—K35BE, Arapahoe County TV Club, 18100 E. Berry Dr., Aurora, CO 80015 (WTBS Ch. 17 Atlanta, GA via satellite)—1000-w.
- \* Santa Fe—Ch. 51, Ch. 51, Arapahoe County TV Club, 18100 E. Berry Dr., Aurora, CO 80015 (WTBS Ch. 17 Atlanta, GA via satellite)—1000-w.
- \* Santa Fe—K09US, KOAT-TV Inc., 3801 Carlisle Blvd. NE, Albuquerque, NM 87107 (KOAT-TV Ch. 7 Albuquerque)—10-w.
- Santa Rita—See K02ES, Fort Bayard.
- Santa Rita—See K07EB, Arenas.

## Translators—New Mexico

**Santa Rita**—See K11DU, Arenas.

★ **Santa Rosa**—K51CG, Coronado Communications Co., 2009 Pacheco St., Santa Fe, NM 87501 (KNMZ-TV Ch. 2 Santa Fe)—100-w.

**Santa Rosa**—K62CU, Santa Rosa Chamber of Commerce, 486 Parker Ave., Santa Rosa, NM (KGGM-TV Ch. 13 Albuquerque)—100-w.

**Santa Rosa**—K70BT, Santa Rosa Chamber of Commerce, 486 Parker Ave., Santa Rosa, NM (KOB-TV Ch. 4 Albuquerque)—100-w.

**Santa Rosa**—K7480, School District 8 & NM Bd. of Education, 344 Fourth St., Santa Rosa, NM (KNME-TV Ch. 5 Albuquerque)—20-w.

**Santa Rosa**—K78AS, Santa Rosa Chamber of Commerce, 486 Parker Ave., Santa Rosa, NM (KOAT-TV Ch. 7 Albuquerque)—100-w.

**Santa Rosa Heights**—K09KC, KOB-TV Inc., 4 Broadcast Plaza SW, Albuquerque, NM 87104 (KOB-TV Ch. 4 Albuquerque)—1-w.

**Sheep Springs**—See K02IH, Coyote Canyon School.

**Sheep Springs**—See K09NA, Coyote Canyon School.

**Sheridan**—K69CI, Regents of U. of New Mexico & the Board of Education of the City of Albuquerque, 1130 University NE, Albuquerque, NM 87102 (KNME-TV Ch. 5 Albuquerque)—100-w.

**Shiprock**—K09BZ, Shiprock Non-Profit TV Assn., Box 806, Shiprock, NM (KGGM-TV Ch. 13 Albuquerque)—100-w.

**Shiprock**—K11CF, Shiprock Non-Profit TV Assn., Box 806, Shiprock, NM (KOAT-TV Ch. 7 Albuquerque)—100-w.

**Shiprock**—K69AF, KOB-TV Inc., 4 Broadcast Plaza SW, Albuquerque, NM 87104 (KOB-TV Ch. 4 Albuquerque)—100-w.

**Shiprock**—K74DX, Regents of U. of New Mexico & the Board of Education of the City of Albuquerque, 1130 University NE, Albuquerque, NM 87102 (KNME-TV Ch. 5 Albuquerque)—100-w.

**Silver City**—See K02ES, Fort Bayard.

**Silver City**—K06EH, KOAT-TV Inc., 3801 Carlisle Blvd. NE, Albuquerque, NM 87107 (KOAT-TV Ch. 7 Albuquerque)—100-w.

**Silver City**—See K07EB, Arenas.

**Silver City**—K10KF, KOB-TV Inc., 4 Broadcast Plaza SW, Albuquerque, NM 87104 (KOB-TV Ch. 4 Albuquerque)—100-w.

**Silver City**—See K11DU, Arenas.

**Silver City**—K12LL, Regents of New Mexico State U., Box TV22, Las Cruces, NM 88003 (KRWG-TV Ch. 22 Las Cruces)—100-w.

**South Fork**—See K67BD, Cedar Canyon.

**Springer**—K03BP, Springer Community TV Club, Box 444, Springer, NM (KGGM-TV Ch. 13 Albuquerque)—1-w.

**Springer**—See K06DB, Maxwell.

**Springer**—See K08EA, Maxwell.

**Springer**—See K10BD, Maxwell.

**Springer & rural area**—K08BC, Springer

Community TV Club, Box 444, Springer, NM (KOB-TV Ch. 4 Albuquerque)—1-w.

**Taos**—K09EQ, KOAT-TV Inc., 3801 Carlisle Blvd. NE, Albuquerque, NM 87107 (KOAT-TV Ch. 7 Albuquerque)—1-w.

**Taos**—K11EW, KOAT-TV Inc., 3801 Carlisle Blvd. NE, Albuquerque, NM 87107 (KOAT-TV Ch. 7 Albuquerque)—1-w.

**Taos**—K69CJ, Regents of U. of New Mexico & the Board of Education of the City of Albuquerque, 1130 University NE, Albuquerque, NM 87102 (KNME-TV Ch. 5 Albuquerque)—10-w.

**Thoreau**—K55BP, Navajo Tribe, Communications Dept., Box 86, Fort Defiance, AZ (KOB-TV Ch. 4 Albuquerque)—100-w.

**Thoreau**—K57AL, Navajo Tribe, Communications Dept., Box 86, Fort Defiance, AZ (KOAT-TV Ch. 7 Albuquerque)—100-w.

**Thoreau**—K59BH, Navajo Tribe, Communications Dept., Box 86, Fort Defiance, AZ (KGGM-TV Ch. 13 Albuquerque)—100-w.

**Three Rivers**—See K57CF, Carrizozo.

**Tierra Amarilla**—See K09KJ, Brazos.

**Tierra Amarilla**—See K60DD, Brazos.

**Tohatchi**—See K02IH, Coyote Canyon School.

**Tohatchi**—See K09NA, Coyote Canyon School.

**Tohatchi**—K53AW, El Paso Natural Gas Co., Box 1492, El Paso, TX 79978 (KNME-TV Ch. 5 Albuquerque)—1-w.

**Tohatchi**—K64BM, El Paso Natural Gas Co., Box 1492, El Paso, TX 79978 (KOAT-TV Ch. 7 Albuquerque)—1-w.

**Tohatchi**—K66BX, El Paso Natural Gas Co., Box 1492, El Paso, TX 79978 (KGGM-TV Ch. 13 Albuquerque)—1-w.

**Tohatchi**—K68BU, El Paso Natural Gas Co., Box 1492, El Paso, TX 79978 (KOB-TV Ch. 4 Albuquerque)—1-w.

**Tres Piedras**—K53BA, Regents of U. of New Mexico & the Board of Education of the City of Albuquerque, 1130 University NE, Albuquerque, NM 87102 (KNME-TV Ch. 5 Albuquerque)—20-w.

**Truth or Consequences**—K17BH, Bd. of Ed., Truth or Consequences Municipal Schools, District 6, Supt. of Schools, Box 952, Truth or Consequences, NM (KNME-TV Ch. 5 Albuquerque)—10-w.

★ **Truth or Consequences**—K23BQ, Marsh Media of El Paso, 4140 Rio Bravo, El Paso, TX 79902 (KVIA-TV Ch. 7 El Paso, TX)—100-w.

**Truth or Consequences**—K27BN, City of Truth or Consequences, 605 Sims St., Truth or Consequences, NM 87901 (KGSW Ch. 14 Albuquerque)—100-w.

**Truth or Consequences**—K51BQ, City of Truth or Consequences, 605 Sims St., Truth or Consequences, NM 87901 (KOB-TV Ch. 4 Albuquerque)—100-w.

**Truth or Consequences**—K54CC, City of Truth or Consequences, 605 Sims St., Truth or Consequences, NM 87901 (KGGM-TV Ch. 13 Albuquerque)—20-w.

**Truth or Consequences**—K59CN, Regents of New Mexico State U., Box TV22, Las Cruces, NM 88003 (KRWG-TV Ch. 22 Las Cruces)—100-w.

**Truth or Consequences**—K64CG, City of Truth or Consequences, 605 Sims St., Truth or Consequences, NM 87901 (KOAT-TV Ch. 7 Albuquerque)—100-w.

★ **Tucumcari**—K44CJ, New Mexico Bcstg. Co. Inc., 13 Broadcast Plaza, Albuquerque, NM 87104 (KGGM-TV Ch. 13 Albuquerque)—100-w.

★ **Tucumcari**—K63BR, Regents of Eastern New Mexico U., KENW, Eastern New Mexico U., Portales, NM 88130 (KENW Ch. 3 Portales)—100-w.

**Tucumcari**—K67AI, UHF TV Assn., 111 N. First St., Tucumcari, NM (KOB-TV Ch. 4 Albuquerque)—100-w.

**Tucumcari**—K72AX, UHF TV Assn., 111 N. First St., Tucumcari, NM (KGGM-TV Ch. 13 Albuquerque)—20-w.

**Tucumcari**—K76AS, UHF TV Assn., 111 N. First St., Tucumcari, NM (KOAT-TV Ch. 7 Albuquerque)—100-w.

**Tucumcari**—K80AB, UHF TV Assn., 111 N. First St., Tucumcari, NM (KAMR-TV Ch. 4 Amarillo, TX)—10-w.

**Tucumcari vicinity**—K69BC, UHF TV Assn., 111 N. First St., Tucumcari, NM (KVII-TV Ch. 7 Amarillo, TX)—100-w.

**Tularosa**—See K67AX, Alamogordo.

**Ute Park**—K02EH, Ute Park TV Assn., Box 8, Ute Park, NM (KOAT-TV Ch. 7 Albuquerque)—1-w.

**Ute Park**—K08HW, Ute Park TV Assn., Box 8, Ute Park, NM (KGGM-TV Ch. 13 Albuquerque)—1-w.

**Ute Park**—K10IS, Ute Park TV Assn., Box 8, Ute Park, NM (KOB-TV Ch. 4 Albuquerque)—1-w.

**Vermejo Park**—K06FV, Vermejo Park Corp., 900 Southwest Tower, Houston, TX (KOB-TV Ch. 4 Albuquerque)—1-w.

**Vermejo Park**—K09IY, Vermejo Park Corp., 900 Southwest Tower, Houston, TX (KGGM-TV Ch. 13 Albuquerque)—1-w.

**Vermejo Park**—K11JB, Vermejo Park Corp., 900 Southwest Tower, Houston, TX (KOAT-TV Ch. 7 Albuquerque)—1-w.

**Virden**—See K57CU, Duncan.

**Virden**—See K65CM, Duncan.

**Virden**—See K67CP, Duncan.

**Virden**—See K69DG, Duncan.

**Wagon Mound**—K06BN, Wagon Mound TV Club, Wagon Mound, NM (KGGM-TV Ch. 13 Albuquerque)—1-w.

**Wagon Mound**—K09CR, Wagon Mound TV Club, Wagon Mound, NM (KOB-TV Ch. 4 Albuquerque)—1-w.

**Wagon Mound**—K11MD, Wagon Mound TV Club, Wagon Mound, NM (KOAT-TV Ch. 7 Albuquerque)—1-w.

**Wagon Mound**—K68BO, Regents of U. of New Mexico & the Board of Education of the City of Albuquerque, 1130 University NE, Albuquerque, NM 87102 (KNME-TV Ch. 5 Albuquerque)—10-w.

**Wootan**—See K58AZ, Nolan.

**Zuni**—K02EY, Zuni Communications Authority, Zuni, NM (KGGM-TV Ch. 13 Albuquerque)—1-w.

**Zuni**—See K74DJ, Ramah.

**Zuni Pueblo**—K09FR, Zuni Communications Authority, Zuni, NM (KOAT-TV Ch. 7 Albuquerque)—1-w.

**Zuni Pueblo**—K11CD, Zuni Communications Authority, Zuni, NM (KOB-TV Ch. 4 Albuquerque)—1-w.

## NEW YORK

**Addison**—W58AD, WSKG Public Telecommunications Council, Box 3000, Binghamton, NY 13902 (WSKG Ch. 46 Binghamton)—10-w.

★ **Afton & Bainbridge**—W63AO, BOCES, Sole Sup. Dist. of Delaware, Chenango, Madison & Otsego Counties, RD 3, E. River Rd., Norwich, NY (WSKG Ch. 46 Binghamton)—10-w.

**Allegany, Hinsdale & Olean**—K76AM, Western NY Public Bcstg. Assn., Box 1263, Buffalo, NY (WNED-TV Ch. 17 Buffalo)—100-w.

**Allentown, Andover Relay & Bolivar Relay**—W59AH, Western NY Public Bcstg. Assn., Box 1263, Buffalo, NY (WXXI-TV Ch. 21 Rochester)—10-w.

**Almond**—W69AE, WSKG Public Telecommunications Council, Box 3000, Binghamton, NY 13902 (WSKG Ch. 46 Binghamton)—10-w.

**Amsterdam, Fort Johnson, Rockton & South Amsterdam**—W04AW, Enlarged City School District of City of Amsterdam, Amsterdam, NY (WMHT Ch. 17 Schenectady-Albany-Troy)—1-w.

**Andes**—W63AL, WSKG Public Telecommunications Council, Box 3000, Binghamton, NY 13902 (WSKG Ch. 46 Binghamton)—100-w.

**Andover**—W61AJ, Western NY Public Bcstg. Assn., Box 1263, Buffalo, NY (WXXI-TV Ch. 21 Rochester)—100-w.

**Andover Relay**—See W59AH, Allentown.

**Angelica & Belfast**—W65AJ, Western NY Public Bcstg. Assn., Box 1263, Buffalo, NY (WXXI-TV Ch. 21 Rochester)—100-w.

**Arcade, Olean & Yorkshira**—W73AR, Western NY Public Bcstg. Assn., Box 1263, Buffalo, NY (WNED-TV Ch. 17 Buffalo)—100-w.

**Arville, Fleischmanns & Margaretville**—W69AI, WSKG Public Telecommunications Council, Box 3000, Binghamton, NY 13902 (WSKG Ch. 46 Binghamton)—100-w.

★ **Athens, Catskill & Hudson**—W60AN, Viacom Bcstg. Inc., 15 N. Pearl St., Menands, NY (WNYT Ch. 13 Albany-Troy-Schenectady)—100-w.

**Avoca & Cohocton**—W55AC, WSKG Public Telecommunications Council, Box 3000, Binghamton, NY 13902 (WSKG Ch. 46 Binghamton)—100-w.

**Bainbridge**—See W63AO, Afton.

**Belden**—W62AX, WSKG Public Telecommunications Council, Box 3000, Binghamton, NY 13902 (WSKG Ch. 46 Binghamton)—10-w.

**Belfast**—See W65AJ, Angelica.

**Belmont & Friendship**—W62AS, Western NY Public Bcstg. Assn., Box 1263, Buffalo, NY (WXXI-TV Ch. 21 Rochester)—100-w.

**Berkshire & Newark Valley**—W65AN, WSKG Public Telecommunications Council, Box 3000, Binghamton, NY 13902 (WSKG Ch. 46 Binghamton)—100-w.

**Binghamton & Johnson City**—W57AF, WSKG Public Telecommunications Council, Box 3000, Binghamton, NY 13902 (WSKG Ch. 46 Binghamton)—100-w.

**Bloomville & South Kortright**—W81AH, WSKG Public Telecommunications Council, Box 3000, Binghamton, NY 13902 (WSKG Ch. 46 Binghamton)—100-w.

**Blue Mountain Lake**—W08BR, Blue Mountain Lake Assn. Inc., Main St., Blue Mountain Lake, NY (WMHT Ch. 17 Schenectady-Albany-Troy)—1-w.

**Blue Mountain Lake**—W10AV, Blue Mountain Lake Assn. Inc., Main St., Blue Mountain Lake, NY (WCOC Ch. 19 Adams, MA)—1-w.

**Blue Mountain Lake**—W12BC, Blue Mountain Lake Assn. Inc., Main St., Blue Mountain Lake, NY (WTVH Ch. 5 Syracuse)—1-w.

**Bolivar & Richburg**—W68AJ, Western NY Public Bcstg. Assn., Box 1263, Buffalo, NY (WXXI-TV Ch. 21 Rochester)—10-w.

**Bolivar Relay**—See W59AH, Allentown.

**Bronx & Upper Manhattan**—W64AA, Fox Television Stations, 205 E. 67th St., New York, NY 10021 (WNYW Ch. 5 New York)—1000-w.

**Bronx & Upper Manhattan**—W71AK, GTH-101 Inc., 1440 Broadway, New York, NY 10018 (WWOR-TV Ch. 9 New York-Secaucus, NJ)—1000-w.

**Bronx & Upper Manhattan**—W73AP, WPIX Inc., 220 E. 42nd Street, New York, NY 10017 (WPIX Ch. 11 New York)—1000-w.

**Cameron**—W57AD, WSKG Public Telecommunications Council, Box 3000, Binghamton, NY 13902 (WSKG Ch. 46 Binghamton)—10-w.

**Canaseraga**—W57AC, WSKG Public Telecommunications Council, Box 3000, Binghamton, NY 13902 (WSKG Ch. 46 Binghamton)—1-w.

**Canisteo & Hornell**—W66AD, WSKG Public Telecommunications Council, Box 3000, Binghamton, NY 13902 (WSKG Ch. 46 Binghamton)—100-w.

**Carle Place**—See W63AS, Westbury.

**Catskill**—See W60AN, Athens.

**Cattaraugus & Little Valley**—W81AJ, Western NY Public Bcstg. Assn., Box 1263, Buffalo, NY (WNED-TV Ch. 17 Buffalo)—100-w.

**Cayuga & Union Springs**—W69AN, Rev. Sonny Persad, 234 S. Street Rd., Auburn, NY (WCNY-TV Ch. 24 Syracuse)—10-w.

**Centralia**—W46AB, BOCES of Chautauqua County, Box 250, Fredonia, NY (WNED-TV Ch. 17 Buffalo)—1000-w.

**Chambers**—W56AK, WSKG Public Telecommunications Council, Box 3000, Binghamton, NY 13902 (WSKG Ch. 46 Binghamton)—1-w.

**Cherry Creek & Ellington**—W62AE, BOCES of Chautauqua County, Box 250, Fredonia, NY (WNED-TV Ch. 17 Buffalo)—100-w.

**Cherry Valley**—W63AT, WSKG Public Telecommunications Council, Box 3000, Binghamton, NY 13902 (WSKG Ch. 46 Binghamton)—100-w.

**Clymer**—W62AD, BOCES of Chautauqua County, Box 250, Fredonia, NY (WNED-TV Ch. 17 Buffalo)—1-w.

**Cohocton**—See W55AC, Avoca.

**Cooperstown, Milford & Portlandville**—W81AM, WSKG Public Telecommunications Council, Box 3000, Binghamton, NY 13902 (WSKG Ch. 46 Binghamton)—100-w.

**Corning**—W68AD, WSKG Public Telecommunications Council, Box 3000, Binghamton, NY 13902 (WSKG Ch. 46 Binghamton)—100-w.

**Crown Point**—See W60AO, Port Henry.

**Cuba**—W60AJ, Western NY Public Bcstg. Assn., Box 1263, Buffalo, NY (WXXI-TV Ch. 21 Rochester)—100-w.

**Davenport Center**—See W04AZ, Davenport.

**Davenport, Davenport Center & South Worcester**—W04AZ, WSKG Public Telecommunications Council, Box 3000, Binghamton, NY 13902 (WSKG Ch. 46 Binghamton)—1-w.

**Delevan**—See W73AR, Arcade.

\* **Delhi**—W56AY, BOCES, Sole Sup. Dist. of Delaware, Chenango, Madison & Otsego Counties, RD 3, E. River Rd., Norwich, NY (WSKG Ch. 46 Binghamton)—10-w.

**Delhi**—W67AD, WSKG Public Telecommunications Council, Box 3000, Binghamton, NY 13902 (WSKG Ch. 46 Binghamton)—100-w.

\* **Dolgeville, Herkimer & Little Falls**—W63AN, Viacom Bcstg. Inc., 15 N. Pearl St., Menands, NY (WNYT Ch. 13 Albany-Troy-Schenectady)—100-w.

\* **Downsville**—W62AZ, BOCES, Sole Sup. Dist. of Delaware, Chenango, Madison & Otsego Counties, RD 3, E. River Rd., Norwich, NY (WSKG Ch. 46 Binghamton)—1-w.

\* **Dryden**—W65AE, BOCES of Tompkins-Seneca-Tioga Counties, 555 S. Warren Rd., Ithaca, NY (WCNY-TV Ch. 24 Syracuse)—100-w.

**Dundee**—W56BE, Village of Dundee, 10 Union St., Dundee, NY (WCNY-TV Ch. 24 Syracuse)—10-w.

**Earlsville, Sherbourne & Smyrna**—W56BD, BOCES, Sole Sup. Dist. of Delaware, Chenango, Madison & Otsego Counties, RD 3, E. River Rd., Norwich, NY (WSKG Ch. 46 Binghamton)—100-w.

**East Binghamton**—W63AG, WSKG Public Telecommunications Council, Box 3000, Binghamton, NY 13902 (WSKG Ch. 46 Binghamton)—10-w.

**East Corning**—W56AJ, WSKG Public Telecommunications Council, Box 3000, Binghamton, NY 13902 (WSKG Ch. 46 Binghamton)—10-w.

**East Meadow**—See W63AS, Westbury.

**East Springfield, Springfield & Springfield Center**—W67AA, WSKG Public Telecommunications Council, Box 3000, Binghamton, NY 13902 (WSKG Ch. 46 Binghamton)—100-w.

**hamton, NY 13902** (WSKG Ch. 46 Binghamton)—100-w.

**East Worcester, Schenectady & Worcester**—W79AY, WSKG Public Telecommunications Council, Box 3000, Binghamton, NY 13902 (WSKG Ch. 46 Binghamton)—100-w.

**Edmeston & West Burlington**—W75AQ, WSKG Public Telecommunications Council, Box 3000, Binghamton, NY 13902 (WSKG Ch. 46 Binghamton)—100-w.

**Ellicottville**—W81AK, Western NY Public Bcstg. Assn., Box 1263, Buffalo, NY (WNED-TV Ch. 17 Buffalo)—100-w.

**Ellington**—See W62AE, Cherry Creek.

**Elmira**—W30AA, WSKG Public Telecommunications Council, Box 3000, Binghamton, NY 13902 (WSKG Ch. 46 Binghamton)—1000-w.

**Elmira**—W58AE, WSKG Public Telecommunications Council, Box 3000, Binghamton, NY 13902 (WSKG Ch. 46 Binghamton)—100-w.

**Endicott**—W67AM, WSKG Public Telecommunications Council, Box 3000, Binghamton, NY 13902 (WSKG Ch. 46 Binghamton)—100-w.

**Fabius**—W60BC, Michael J. Devine, 2112 Pompey Center Rd., Fabius, NY 13063 (KTBN-TV Ch. 40 Santa Ana-Los Angeles, CA via satellite)—100-w.

**Fillmore**—W62AQ, Western NY Public Bcstg. Assn., Box 1263, Buffalo, NY (WXXI-TV Ch. 21 Rochester)—10-w.

**Findley Lake**—W60AC, BOCES of Chautauqua County, Box 250, Fredonia, NY (WNED-TV Ch. 17 Buffalo)—10-w.

**Fleischmanns**—See W69AI, Arkville.

**Fleischmanns & Margaretville**—W07AT, BOCES, 2nd Supr. Dist., Greene, Delaware, Schoharie & Otsego Counties, Rextmere Park, Stamford, NY (WMHT Ch. 17 Schenectady-Albany-Troy; WNET Ch. 13 New York-Newark, NJ; WCNY-TV Ch. 24 Syracuse)—1-w.

**Forestville**—W62AF, BOCES of Chautauqua County, Box 250, Fredonia, NY (WNED-TV Ch. 17 Buffalo)—10-w.

**Fort Johnson**—See W04AW, Amsterdam.

\* **Franklin**—W56BA, BOCES, Sole Sup. Dist. of Delaware, Chenango, Madison & Otsego Counties, RD 3, E. River Rd., Norwich, NY (WSKG Ch. 46 Binghamton)—10-w.

**Franklinville & Machias**—W81AI, Western NY Public Bcstg. Assn., Box 1263, Buffalo, NY (WNED-TV Ch. 17 Buffalo)—100-w.

**Friendship**—See W62AS, Belmont.

**Genoa**—W56AP, Rev. Sonny Persad, 234 S. Street Rd., Auburn, NY (WCNY-TV Ch. 24 Syracuse)—10-w.

\* **Georgetown & South Otsego**—W58AL, BOCES, Sole Sup. Dist. of Delaware, Chenango, Madison & Otsego Counties, RD 3, E. River Rd., Norwich, NY (WSKG Ch. 46 Binghamton)—10-w.

\* **Gilbertsville & Mount Upton**—W56AX, BOCES, Sole Sup. Dist. of Delaware, Chenango, Madison & Otsego Counties, RD 3, E. River Rd., Norwich, NY (WSKG Ch. 46 Binghamton)—10-w.

**Gilboa, Grand Gorge, Prattsville & Roxbury**—W04AS, WSKG Public Telecommunications Council, Box 3000, Binghamton, NY 13902 (WSKG Ch. 46 Binghamton)—10-w.

**Glens Falls (vicinity of)**—W04BD, Mohawk-Hudson Council on Educational TV Inc., Box 17, Schenectady, NY 12301-0017 (WMHT Ch. 17 Schenectady-Albany-Troy)—10-w.

**Gloversville & Johnstown**—W07AV, Viacom Bcstg. Inc., Box 4035, Albany, NY 12204 (WNYT Ch. 13 Albany-Troy-Schenectady)—1-w.

**Grand Gorge**—See W04AS, Gilboa.

**Great Valley Twp.**—W72AQ, Western NY Public Bcstg. Assn., Box 1263, Buffalo, NY (WNED-TV Ch. 17 Buffalo)—100-w.

**Greenwood**—W55AD, WSKG Public Telecommunications Council, Box 3000, Binghamton, NY 13902 (WSKG Ch. 46 Binghamton)—1-w.

\* **Gulford**—W59AO, BOCES, Sole Sup. Dist. of Delaware, Chenango, Madison & Otsego Counties, RD 3, E. River Rd., Norwich, NY (WSKG Ch. 46 Binghamton)—1-w.

**Hammondsport**—W56AI, WSKG Public Telecommunications Council, Box 3000, Binghamton, NY 13902 (WSKG Ch. 46 Binghamton)—10-w.

**Harpursville**—W66AO, WSKG Public Telecommunications Council, Box 3000, Binghamton, NY 13902 (WSKG Ch. 46 Binghamton)—1-w.

\* **Hauppauge**—NEW, Ch. 38, Neighborhood TV Co. Inc., Box 22073, Phoenix, AZ 85028 (KUSK Ch. 7 Prescott, AZ via satellite)—100-w.

**Hawleyton**—W66AE, WSKG Public Telecommunications Council, Box 3000, Binghamton, NY 13902 (WSKG Ch. 46 Binghamton)—10-w.

\* **Hempstead**—NEW, Ch. 27, Neighborhood TV Co. Inc., Box 22073, Phoenix, AZ 85028 (KUSK Ch. 7 Prescott, AZ via satellite)—100-w.

**Hempstead**—See W63AS, Westbury.

**Herkimer**—W04AE, Knight-Ridder Bcstg. Inc., 341 Northern Blvd., Albany, NY 12204 (WTEN Ch. 10 Albany)—1-w.

**Herkimer**—See W63AN, Dolgeville.

**Hicksville**—See W44AI, Plainview.

**Hicksville**—See W63AS, Westbury.

**Hinsdale**—See K76AM, Allegany.

**Hoosick Falls**—See W04AT, Hoosick.

**Hoosick, Hoosick Falls, North Hoosick & North Hoosick Falls**—W04AT, Hoosick Falls Central School District 1, Hoosick Falls, NY (WMHT Ch. 17 Schenectady-Albany-Troy)—1-w.

**Hornell**—W06AR, WENY Inc., Box 208, Elmira, NY 14902 (WENY-TV Ch. 36 Elmira)—1-w.

**Hornell**—See W66AD, Canisteo.

**Houghton & Rushford**—W56AV, Western NY Public Bcstg. Assn., Box 1263, Buffalo, NY (WXXI-TV Ch. 21 Rochester)—10-w.

## Translators—New York

- Hudson**—See W60AN, Athens.
- Hunter, Lexington, South Jewett & Tannersville**—W12AZ, WSKG Public Telecommunications Council, Box 3000, Binghamton, NY 13902 (WSKG Ch. 46 Binghamton)—1-w.
- \* **Ithaca**—W07BJ, WENY Inc., Box 208, Elmira, NY 14902 (WENY-TV Ch. 36 Elmira)—.01-w.
- Jamestown**—W46BA, BOCES of Chautauqua County, Box 250, Fredonia, NY (WNED-TV Ch. 17 Buffalo)—1000-w.
- Jefferson**—W76AF, WSKG Public Telecommunications Council, Box 3000, Binghamton, NY 13902 (WSKG Ch. 46 Binghamton)—20-w.
- Johnson City**—See W57AF, Binghamton.
- Johnstown**—See W07AV, Gloversville.
- Kattleville**—W65AK, WSKG Public Telecommunications Council, Box 3000, Binghamton, NY 13902 (WSKG Ch. 46 Binghamton)—10-w.
- Kennedy**—W56AD, BOCES of Chautauqua County, Box 250, Fredonia, NY (WNED-TV Ch. 17 Buffalo)—1-w.
- Kingston**—W36AF, Viacom Bcstg. Inc., Box 4035, Albany, NY 12204 (WNYT Ch. 13 Albany-Troy-Schenectady)—100-w.
- Lake Placid**—W55AI, Citadel Communications Co. Ltd., 100 Market Square, Burlington, VT 05401 (WVNY Ch. 22 Burlington, VT-Plattsburgh)—10-w.
- Lake Pleasant**—See W04BK, Speculator.
- Laurens & Mount Vision**—W83AU, WSKG Public Telecommunications Council, Box 3000, Binghamton, NY 13902 (WSKG Ch. 46 Binghamton)—100-w.
- Lexington**—See W12AZ, Hunter.
- Limestone**—W82AP, Western NY Public Bcstg. Assn., Box 1263, Buffalo, NY (WNED-TV Ch. 17 Buffalo)—100-w.
- Little Falls**—See W63AN, Dolgeville.
- Little Valley**—See W81AJ, Cattaraugus.
- \* **Long Lake**—W09SE, Town of Long Lake, Star Rte., Warrensburg, NY (WVNY Ch. 22 Burlington, VT-Plattsburgh)—1-w.
- Long Lake**—W13AZ, Town of Long Lake, Star Rte., Warrensburg, NY (WCFE-TV Ch. 57 Plattsburgh)—1-w.
- Lowville**—W64AG, Roy H. Park Bcstg. of Utica-Rome Inc., Box 20, Utica, NY 13503 (WUTR Ch. 20 Utica-Rome)—100-w.
- Lyon Mountain & Standish**—W66AJ, Citadel Communications Co. Ltd., 100 Market Square, Burlington, VT 05401 (WVNY Ch. 22 Burlington, VT-Plattsburgh)—10-w.
- Machias**—See W81AJ, Franklinville.
- Maine & Union Center**—W62AL, WSKG Public Telecommunications Council, Box 3000, Binghamton, NY 13902 (WSKG Ch. 46 Binghamton)—1-w.
- Malone**—W60AF, Citadel Communications Co. Ltd., 100 Market Square, Burlington, VT 05401 (WVNY Ch. 22 Burlington, VT-Plattsburgh)—100-w.
- Margaretville**—See W07AT, Fleischmanns.
- Margaretville**—See W69AI, Arkville.
- Middleburg & Schoharie**—W04AJ, Mohawk-Hudson Council on Educational TV Inc., Box 17, Schenectady, NY 12301-0017 (WMHT Ch. 17 Schenectady-Albany-Troy)—1-w.
- Middleburg & Schoharie**—W07AN, Knight-Ridder Bcstg. Inc., 341 Northern Blvd., Albany, NY 12204 (WTEN Ch. 10 Albany)—1-w.
- Milford**—See W81AM, Cooperstown.
- Mineola**—See W63AS, Westbury.
- Montour Falls**—W69AH, WSKG Public Telecommunications Council, Box 3000, Binghamton, NY 13902 (WSKG Ch. 46 Binghamton)—10-w.
- Morris & Relay Laurens Site**—W04BG, WSKG Public Telecommunications Council, Box 3000, Binghamton, NY 13902 (WSKG Ch. 46 Binghamton)—10-w.
- Mount Upton**—See W56AX, Gilbertsville.
- Mount Vision**—See W83AU, Laurens.
- Nedrow & Onondaga Indian Reservation**—W62AN, The Public Bcstg. Council of Central NY Inc., Old Liverpool Rd., Liverpool, NY 13088 (WCNY-TV Ch. 24 Syracuse)—1000-w.
- Nedrow (& SW section), Onondaga City & Syracuse**—W07BA, WIXT-TV Inc., Box 699, 5904 Bridge St., East Syracuse, NY 13057 (WIXT Ch. 9 Syracuse)—1-w.
- \* **New Berlin & South New Berlin**—W67AS, BOCES, Sole Sup. Dist. of Delaware, Chenango, Madison & Otsego Counties, RD 3, E. River Rd., Norwich, NY (WSKG Ch. 46 Binghamton)—10-w.
- New York**—W57AB, NBC Subsidiary Inc. 1, 30 Rockefeller Plaza, New York, NY 10020 (WNBC-TV Ch. 4 New York)—1000-w.
- New York**—W60AI, Silver King Bcstg. of New Jersey, 390 W. Market St., Newark, NJ (WHSE Ch. 68 New York-Newark, NJ)—1000-w. Note: Licensed as LPTV.
- New York**—W62AA, WNJU-TV Bcstg. Corp., 47 Industrial Ave., Teterboro, NJ 07608 (WNJU Ch. 47 New York-Newark, NJ)—1000-w.
- Newark Valley**—See W65AN, Berkshire.
- North Creek & Sodom**—W07BH, Town of Johnsburg, Star Rte., Warrensburg, NY (WMHT Ch. 17 Schenectady-Albany-Troy)—1-w.
- North Creek & Sodom**—W09AZ, Town of Johnsburg, Star Rte., Warrensburg, NY (WCDC Ch. 19 Adams, MA)—1-w.
- North Creek & Sodom**—W11AW, Town of Johnsburg, Star Rte., Warrensburg, NY (WKTU Ch. 2 Utica)—1-w.
- North Hoosick**—See W04AT, Hoosick.
- North Hoosick Falls**—See W04AT, Hoosick.
- \* **Norwich & Oxford**—W66AP, BOCES, Sole Sup. Dist. of Delaware, Chenango, Madison & Otsego Counties, RD 3, E. River Rd., Norwich, NY (WSKG Ch. 46 Binghamton)—100-w.
- Ogdensburg**—W68AE, Roy H. Park Bcstg. of Utica-Rome Inc., Box 20, Utica, NY 13503 (WUTR Ch. 20 Utica-Rome)—100-w.
- Olean**—See K76AM, Allegany.
- Oneonta**—W63AE, Roy H. Park Bcstg. of Utica-Rome Inc., Box 20, Utica, NY 13503 (WUTR Ch. 20 Utica-Rome)—100-w.
- Onondaga City**—See W07BA, Nedrow.
- Onondaga Indian Reservation**—See W62AN, Nedrow.
- \* **Otsego & Wellsbridge**—W62AW, BOCES, Sole Sup. Dist. of Delaware, Chenango, Madison & Otsego Counties, RD 3, E. River Rd., Norwich, NY (WSKG Ch. 46 Binghamton)—10-w.
- Owego**—W62AV, WSKG Public Telecommunications Council, Box 3000, Binghamton, NY 13902 (WSKG Ch. 46 Binghamton)—10-w.
- Oxford**—See W66AP, Norwich.
- Pine City**—W66AF, WSKG Public Telecommunications Council, Box 3000, Binghamton, NY 13902 (WSKG Ch. 46 Binghamton)—10-w.
- Piscaw**—See W04BK, Speculator.
- Plainville & Hicksville**—W44AI, Rich County, County Courthouse, Randolph, UT—1000-w. Note: Operating as LPTV.
- \* **Port Henry & Crown Point**—W60AO, Northeast New York Public, Telecommunications Council, Plattsburgh, NY 12901 (WCFE-TV Ch. 57 Plattsburgh)—100-w.
- Portlandville**—See W81AM, Cooperstown.
- Portville**—W82AO, BOCES of Allegany County, 6 South St., Belmont, NY (WNED-TV Ch. 17 Buffalo)—100-w.
- Poughkeepsie**—W42AE, Dutchess Community College, Pendell Rd., Poughkeepsie, NY (WMHT Ch. 17 Schenectady-Albany-Troy)—100-w. Note: Licensed as LPTV.
- Prattsburg**—W57AE, WSKG Public Telecommunications Council, Box 3000, Binghamton, NY 13902 (WSKG Ch. 46 Binghamton)—1-w.
- Prattsville**—See W04AS, Gilboa.
- Preshe**—W62AK, WSKG Public Telecommunications Council, Box 3000, Binghamton, NY 13902 (WSKG Ch. 46 Binghamton)—1-w.
- Relay Laurens Site**—See W04BG, Morris.
- Richburg**—See W68AJ, Bolivar.
- Ripley**—W58AN, BOCES of Chautauqua County, Box 250, Fredonia, NY (WNED-TV Ch. 17 Buffalo)—10-w.
- Rockton**—See W04AW, Amsterdam.
- Roxbury**—See W04AS, Gilboa.
- Rushford**—See W56AV, Houghton.
- Salt Springville**—W04BE, WSKG Public Telecommunications Council, Box 3000, Binghamton, NY 13902 (WSKG Ch. 46 Binghamton)—1-w.
- Savona**—W60AD, WSKG Public Telecommunications Council, Box 3000, Binghamton, NY 13902 (WSKG Ch. 46 Binghamton)—100-w.
- Schenevus**—See W79AY, East Worcester.
- Schoharie**—See W04AJ, Middleburg.
- Schoharie**—See W07AN, Middleburg.
- Schroon Lake**—W07BI, Town of Schroon, Star Rte., Warrensburg, NY (WETK Ch. 33 Burlington, VT)—1-w.
- Schroon Lake**—W09BB, Town of Schroon, Star Rte., Warrensburg, NY (WVNY Ch. 22 Burlington, VT-Plattsburgh)—1-w.
- Scio & Wellsville**—W56AU, Western NY Public Bcstg. Assn., Box 1263, Buffalo, NY (WXXI-TV Ch. 21 Rochester)—10-w.
- Sherbourne**—See W56BD, Earlsville.
- Sherman**—W64AF, BOCES of Chautauqua County, Box 250, Fredonia, NY (WNED-TV Ch. 17 Buffalo)—100-w.
- Silver Creek**—W56AF, BOCES of Chautauqua County, Box 250, Fredonia, NY (WNED-TV Ch. 17 Buffalo)—100-w.
- Sinclairville**—W62AG, BOCES of Chautauqua County, Box 250, Fredonia, NY (WNED-TV Ch. 17 Buffalo)—10-w.
- Smyrna**—See W56BD, Earlsville.
- Sodom**—See W07BH, North Creek.
- Sodom**—See W09AZ, North Creek.
- Sodom**—See W11AW, North Creek.
- South Amsterdam**—See W04AW, Amsterdam.
- South Jewett**—See W12AZ, Hunter.
- South Kortright**—See W81AH, Bloomville.
- South New Berlin**—See W67AS, New Berlin.
- South Otsego**—See W58AL, Georgetown.
- South Worcester**—See W04AZ, Davenport.
- Southampton**—W23AA, Channel America LPTV Holdings Inc., Suite 804, 24 W. 57th St., New York, NY 10019 (KTBN-TV Ch. 40 Santa Ana-Los Angeles, CA via satellite)—1000-w.
- Southampton**—W79AD, Village of Southampton, 22 Main St., Southampton, NY (WVIT Ch. 30 New Britain-Hartford, CT)—1-w.
- \* **Speculator, Lake Pleasant & Piscaw**—W04BK, Page Hill Community Telecasters Inc., Star Rte., Lake Pleasant, NY (WMHT Ch. 17 Schenectady-Albany-Troy)—1-w.
- Spencer**—W59AF, WSKG Public Telecommunications Council, Box 3000, Binghamton, NY 13902 (WSKG Ch. 46 Binghamton)—10-w.
- Springfield**—See W67AA, East Springfield.
- Springfield Center**—See W67AA, East Springfield.
- Springville & West Valley**—W80AK, Western NY Public Bcstg. Assn., Box 1263, Buffalo, NY (WNED-TV Ch. 17 Buffalo)—100-w.
- Sprout Brook (Montgomery County)**—W07BF, WSKG Public Telecommunications Council, Box 3000, Binghamton, NY 13902 (WSKG Ch. 46 Binghamton)—1-w.
- Stamford**—W69BP, WSKG Public Telecommunications Council, Box 3000, Binghamton, NY 13902 (WSKG Ch. 46 Binghamton)—1000-w.
- Standish**—See W66AJ, Lyon Mountain.
- Syracuse**—See W07BA, Nedrow.
- Syracuse**—W14AE, Channel America LPTV Holdings Inc., Suite 804, 24 W. 57th St., New York, NY 10019 (KUSK Ch. 7 Prescott, AZ via satellite)—100-w. Note: Operating as LPTV.



**Syracuse—W18AL**, Channel America LPTV Holdings Inc., Suite 804, 24 W. 57th St., New York, NY 10019—1000-w. (self-originating).

**Syracuse (DeWitt section)—W07BD**, WIXT-TV Inc., Box 699, 5904 Bridge St., East Syracuse, NY 13057 (WIXT Ch. 9 Syracuse)—1-w.

**Tannersville**—See W12AZ, Hunter.

**Ticonderoga—W67AW**, Northeast New York Public, Telecommunications Council, Plattsburgh, NY 12901 (WCFE-TV Ch. 57 Plattsburgh)—10-w.

**Tioga Center—W64AP**, WSKG Public Telecommunications Council, Box 3000, Binghamton, NY 13902 (WSKG Ch. 46 Binghamton)—10-w.

★ **Treadwell—W59AN**, BOCES, Sole Sup. Dist. of Delaware, Chenango, Madison & Otsego Counties, RD 3, E. River Rd., Norwich, NY (WSKG Ch. 46 Binghamton)—1-w.

**Troupsburg—W69AF**, WSKG Public Telecommunications Council, Box 3000, Binghamton, NY 13902 (WSKG Ch. 46 Binghamton)—10-w.

★ **Unadilla—W59AM**, BOCES, Sole Sup. Dist. of Delaware, Chenango, Madison & Otsego Counties, RD 3, E. River Rd., Norwich, NY (WSKG Ch. 46 Binghamton)—1-w.

★ **Unadilla Center—W42AD**, BOCES, Sole Sup. Dist. of Delaware, Chenango, Madison & Otsego Counties, RD 3, E. River Rd., Norwich, NY (WSKG Ch. 46 Binghamton)—1000-w.

**Union Center**—See W62AL, Maine.

**Union Springs**—See W69AN, Cayuga.

**Upper Manhattan**—See W64AA, Bronx.

**Upper Manhattan**—See W73AP, Bronx.

**Utica—W59AU**, The Public Bcstg. Council of Central NY Inc., Old Liverpool Rd., Liverpool, NY 13088 (WCNY-TV Ch. 24 Syracuse)—1000-w.

**Van Etten—W56AR**, WSKG Public Telecommunications Council, Box 3000, Binghamton, NY 13902 (WSKG Ch. 46 Binghamton)—10-w.

**Village of Manilus—W56BI**, Michael J. Devine, 2112 Pompey Center Rd., Fabius, NY 13063 (KTBN-TV Ch. 40 Santa Ana-Los Angeles, CA via satellite)—100-w.

★ **Walton—W67AU**, BOCES, Sole Sup. Dist. of Delaware, Chenango, Madison & Otsego Counties, RD 3, E. River Rd., Norwich, NY (WSKG Ch. 46 Binghamton)—10-w.

**Watertown—W50AA**, Roy H. Park Bcstg. of Utica-Rome Inc., Box 20, Utica, NY 13503 (WUTR Ch. 20 Utica-Rome)—1000-w.

**Waverly—W62AJ**, WSKG Public Telecommunications Council, Box 3000, Binghamton, NY 13902 (WSKG Ch. 46 Binghamton)—100-w.

**Wellsbridge**—See W62AW, Otsego.

**Wellsville**—See W56AU, Sciö.

**West Burlington**—See W75AQ, Edmeston.

**West Valley**—See W80AK, Springville.

**Westbury, Carlo Place, Mineola, Hempstead, East Meadow & Hicksville**—

W63AS, Bogner Bcst. Equipment Corp., 401 Railroad Ave., Westbury, NY 11590 (WVIA-TV Ch. 44 Scranton, Wilkes-Barre & Hazleton, PA)—100-w.

★ **Westport—W67AY**, Northeast New York Public, Telecommunications Council, Plattsburgh, NY 12901 (WCFE-TV Ch. 57 Plattsburgh)—10-w.

**Whitesville—W64AJ**, Western NY Public Bcstg. Assn., Box 1263, Buffalo, NY (WXXI-TV Ch. 21 Rochester)—10-w.

**Whitney Point—W66AG**, WSKG Public Telecommunications Council, Box 3000, Binghamton, NY 13902 (WSKG Ch. 46 Binghamton)—10-w.

**Willitsboro—W67AR**, Northeast New York Public, Telecommunications Council, Plattsburgh, NY 12901 (WCFE-TV Ch. 57 Plattsburgh)—100-w.

**Woodhull—W56AH**, WSKG Public Telecommunications Council, Box 3000, Binghamton, NY 13902 (WSKG Ch. 46 Binghamton)—10-w.

**Worcester**—See W79AY, East Worcester.

**Yorkshire**—See W73AR, Arcade.

TV 4, Greenville, SC 29602 (WYFF-TV Ch. 4 Greenville, SC)—1-w.

**Bat Cave, Gerton, Chimney Rock & Lake Lure—W05AU**, U. of North Carolina, Box 3508, 910 Raleigh Rd., Chapel Hill, NC 27514 (WUNG-TV Ch. 58 Concord)—1-w.

**Beaver Dam Creek Valley, Elk Mountain & Woodfin—W08BP**, Spartan Radiocasting Co., Box 1717, Spartanburg, SC 29304 (WSPA-TV Ch. 7 Spartanburg, SC)—1-w.

**Big Cove & Cherokee—W10AL**, Pulitzer Bcstg. Co., Box TV 4, Greenville, SC 29602 (WYFF-TV Ch. 4 Greenville, SC)—1-w.

**Birdtown**—See W11AN, Alarka.

**Black Mountain—W12AQ**, WLOS Inc., Box 2150, Asheville, NC 28802 (WLOS Ch. 13 Asheville)—1-w.

**Black Mountain, Montreat, Ridgecrest & Swannanoa—W10AD**, Spartan Radiocasting Co., Box 1717, Spartanburg, SC 29304 (WSPA-TV Ch. 7 Spartanburg, SC)—10-w.

**Boone—W27AO**, U. of North Carolina, Box 3508, 910 Raleigh Rd., Chapel Hill, NC 27514 (WUNL-TV Ch. 26 Winston-Salem)—100-w.

**Brasstown**—See W62BA, Hayesville.

**Brasstown & Murphy—W05AP**, WLOS Inc., Box 2150, Asheville, NC 28802 (WLOS Ch. 13 Asheville)—1-w.

**Brevard—W02AG**, Spartan Radiocasting Co., Box 1717, Spartanburg, SC 29304 (WSPA-TV Ch. 7 Spartanburg, SC)—10-w.

**Brevard, Cedar Mountain & Sherwood Forest—W59AR**, U. of North Carolina, Box 3508, 910 Raleigh Rd., Chapel Hill, NC 27514 (WUNF-TV Ch. 33 Asheville)—100-w.

**Bryson City**—See W05AR, Alarka.

**Bryson City**—See W11AN, Alarka.

**Bryson City, Ela, Alarka-Lauada (portions) & Almond-Stecoah (portions)—W08AN**, WLOS Inc., Box 2150, Asheville, NC 28802 (WLOS Ch. 13 Asheville)—1-w.

**Bryson City, Ela, Lauada, Alarka, Almond & Stecoah—W67AV**, U. of North Carolina, Box 3508, 910 Raleigh Rd., Chapel Hill, NC 27514 (WUNE-TV Ch. 17 Linville)—100-w.

**Burnsville—W02AT**, Spartan Radiocasting Co., Box 1717, Spartanburg, SC 29304 (WSPA-TV Ch. 7 Spartanburg, SC)—1-w.

**Burnsville—W09AS**, Pulitzer Bcstg. Co., Box TV 4, Greenville, SC 29602 (WYFF-TV Ch. 4 Greenville, SC)—1-w.

**Burnsville—W12AU**, WLOS Inc., Box 2150, Asheville, NC 28802 (WLOS Ch. 13 Asheville)—1-w.

**Burnsville—W67AQ**, U. of North Carolina, Box 3508, 910 Raleigh Rd., Chapel Hill, NC 27514 (WUNE-TV Ch. 17 Linville)—100-w.

**Canton, Clyde & Lake Junaluska—W11AU**, Pulitzer Bcstg. Co., Box TV 4, Greenville, SC 29602 (WYFF-TV Ch. 4 Greenville, SC)—1-w.

**Canton, Clyde, Hazelwood & Waynesville—W27AB**, U. of North Carolina, Box 3508, 910 Raleigh Rd., Chapel Hill, NC 27514 (WUNF-TV Ch. 33 Asheville)—1000-w.

**Canton, Lake Junaluska & Maggie Valley—W08AO**, Spartan Radiocasting Co., Box 1717, Spartanburg, SC 29304 (WSPA-TV Ch. 7 Spartanburg, SC)—1-w.

**Cashiers & High Hampton (portions) & Sapphire Valley—W06AD**, WLOS Inc., Box 2150, Asheville, NC 28802 (WLOS Ch. 13 Asheville)—10-w.

**Cedar Mountain**—See W59AR, Brevard.

★ **Charlotte—W24AF**, Trans American TV Corp., 110 Lincoln St., Tallahassee, FL 32301 (WHSP Ch. 85 Vineland, NJ via satellite)—100-w.

**Cherokee**—See W10AL, Big Cove.

**Cherokee Indian Reservation—W05AF**, WLOS Inc., Box 2150, Asheville, NC 28802 (WLOS Ch. 13 Asheville)—1-w.

**Cherokee, Shoal Valley & Soco Valley—W08AT**, Spartan Radiocasting Co., Box 1717, Spartanburg, SC 29304 (WSPA-TV Ch. 7 Spartanburg, SC)—10-w.

**Chimney Rock**—See W05AU, Bat Cave.

**Chimney Rock**—See W06AQ, Bat Cave.

**Chimney Rock**—See W11AX, Bat Cave.

**Clyde**—See W11AU, Canton.

**Clyde**—See W27AB, Canton.

**Columbus & Tryon—W11AH**, Pulitzer Bcstg. Co., Box TV 4, Greenville, SC 29602 (WYFF-TV Ch. 4 Greenville, SC)—1-w.

**Columbus & Tryon, NC & Landrum, SC—W05AC**, WLOS Inc., Box 2150, Asheville, NC 28802 (WLOS Ch. 13 Asheville)—10-w.

**Columbus, Saluda & Tryon—W56AN**, U. of North Carolina, Box 3508, 910 Raleigh Rd., Chapel Hill, NC 27514 (WUNG-TV Ch. 58 Concord)—100-w.

**Cullowhee**—See W05AE, Addie.

**Cullowhee, Dillsboro & Sylva—W02AF**, Pulitzer Bcstg. Co., Box TV 4, Greenville, SC 29602 (WYFF-TV Ch. 4 Greenville, SC)—10-w.

**Cullowhee, Dillsboro, Love Field, Sylva & Webster—W09AF**, Spartan Radiocasting Co., Box 1717, Spartanburg, SC 29304 (WSPA-TV Ch. 7 Spartanburg, SC)—10-w.

**Dillsboro**—See W02AF, Cullowhee.

**Dillsboro**—See W05AE, Addie.

**Dillsboro**—See W09AF, Cullowhee.

**Dillsboro, Franklin, Sylva & Webster—W56AG**, U. of North Carolina, Box 3508, 910 Raleigh Rd., Chapel Hill, NC 27514 (WUNE-TV Ch. 17 Linville)—1000-w.

**Drexel, Morganton & Valdese—W06AK**, Pulitzer Bcstg. Co., Box TV 4, Greenville, SC 29602 (WYFF-TV Ch. 4 Greenville, SC)—1-w.

**Ela**—See W05AR, Alarka.

**Ela**—See W08AN, Bryson City.

**Ela**—See W67AV, Bryson City.

**Ela & Whittier—W03AK**, Pulitzer Bcstg. Co., Box TV 4, Greenville, SC 29602 (WYFF-TV Ch. 4 Greenville, SC)—1-w.

**Elk Mountain**—See W08BP, Beaver Dam Creek Valley.

**Fontana Village—W08AR**, Govt. Services

## NORTH CAROLINA

**Addie, Sylva, Cullowhee & Dillsboro—W05AE**, WLOS Inc., Box 2150, Asheville, NC 28802 (WLOS Ch. 13 Asheville)—10-w.

**Alarka**—See W08AN, Bryson City.

**Alarka**—See W67AV, Bryson City.

**Alarka, Bryson City & Ela—W05AR**, Pulitzer Bcstg. Co., Box TV 4, Greenville, SC 29602 (WYFF-TV Ch. 4 Greenville, SC)—10-w.

**Alarka-Almond-Lauada, Bryson City, Greens Creek-Savannah-Gay & Whittier-Birdtown—W11AN**, Spartan Radiocasting Co., Box 1717, Spartanburg, SC 29304 (WSPA-TV Ch. 7 Spartanburg, SC)—10-w.

**Almond**—See W08AN, Bryson City.

**Almond**—See W11AN, Alarka.

**Almond**—See W67AV, Bryson City.

**Andrews—W05AT**, Multimedia WBIR Inc., Box 2760, Greenville, SC 29602 (WBIR-TV Ch. 10 Knoxville, TN)—1-w.

**Andrews & Robbinsville—W08BH**, Pulitzer Bcstg. Co., Box TV 4, Greenville, SC 29602 (WYFF-TV Ch. 4 Greenville, SC)—1-w.

**Andrews, Marble, Robbinsville & Topton—W11AQ**, WLOS Inc., Box 2150, Asheville, NC 28802 (WLOS Ch. 13 Asheville)—10-w.

**Andrews, Murphy & Robbinsville—W59AD**, U. of North Carolina, Box 3508, 910 Raleigh Rd., Chapel Hill, NC 27514 (WUNE-TV Ch. 17 Linville)—1000-w.

**Asheville—W09AY**, Spartan Radiocasting Co., Box 1717, Spartanburg, SC 29304 (WSPA-TV Ch. 7 Spartanburg, SC)—1-w.

**Bat Cave, Chimney Rock, Gerton & Lake Lure—W06AQ**, WLOS Inc., Box 2150, Asheville, NC 28802 (WLOS Ch. 13 Asheville)—1-w.

**Bat Cave, Chimney Rock, Gerton & Lake Lure—W11AX**, Pulitzer Bcstg. Co., Box

## Translators—North Carolina

- Inc., Fontana Village, NC (WBIR-TV Ch. 10 Knoxville, TN)—1-w.
- Franklin**—W06AJ, Pulitzer Bcstg. Co., Box TV 4, Greenville, SC 29602 (WYFF-TV Ch. 4 Greenville, SC)—1-w.
- Franklin**—W09AG, Spartan Radiocasting Co., Box 1717, Spartanburg, SC 29304 (WSPA-TV Ch. 7 Spartanburg, SC)—1-w.
- Franklin**—W11AJ, WLOS Inc., Box 2150, Asheville, NC 28802 (WLOS Ch. 13 Asheville)—10-w.
- Franklin**—See W56AG, Dillsboro.
- Garden Creek, Marion, Providence & West Marion**—W10AP, WLOS Inc., Box 2150, Asheville, NC 28802 (WLOS Ch. 13 Asheville)—10-w.
- Gay**—See W11AN, Alarka.
- Gerton**—See W05AU, Bat Cave.
- Gerton**—See W06AQ, Bat Cave.
- Gerton**—See W11AX, Bat Cave.
- Greenlee & Old Fort**—W12BD, WLOS Inc., Box 2150, Asheville, NC 28802 (WLOS Ch. 13 Asheville)—1-w.
- Greens Creek**—See W11AN, Alarka.
- Hayesville**—See W07BB, Hiwassee, GA.
- Hayesville**—See W10AM, Hiwassee, GA.
- Hayesville**—See W13AX, Hiwassee, GA.
- Hayesville**—See W67AH, Hiwassee, GA.
- Hayesville, Brasstown & Shooting Creek**—W62BA, U. of North Carolina, Box 3508, 910 Raleigh Rd., Chapel Hill, NC 27514 (WUNE-TV Ch. 17 Linville)—100-w.
- Hazelwood**—See W27AB, Canton.
- Hazelwood & Waynesville**—W12AR, WLOS Inc., Box 2150, Asheville, NC 28802 (WLOS Ch. 13 Asheville)—10-w.
- High Hampton**—See W06AD, Cashiere.
- Highlands**—W10AT, WLOS Inc., Box 2150, Asheville, NC 28802 (WLOS Ch. 13 Asheville)—10-w.
- Highlands**—W62BB, U. of North Carolina, Box 3508, 910 Raleigh Rd., Chapel Hill, NC 27514 (WUNE-TV Ch. 17 Linville)—100-w.
- Hot Springs**—W08BI, WLOS Inc., Box 2150, Asheville, NC 28802 (WLOS Ch. 13 Asheville)—1-w.
- Jacksonville**—W04AI, Roy H. Park Bcstg. Inc., Box 898, Greenville, NC 27835-0898 (WNCT-TV Ch. 9 Greenville)—1-w.
- Lake Junaluska**—See W08AO, Canton.
- Lake Junaluska**—See W11AU, Canton.
- Lake Lure**—See W05AU, Bat Cave.
- Lake Lure**—See W06AQ, Bat Cave.
- Lake Lure**—See W11AX, Bat Cave.
- Lauada**—See W08AN, Bryson City.
- Lauada**—See W11AN, Alarka.
- Lauada**—See W67AV, Bryson City.
- Love Field**—See W09AF, Cullowhee.
- \* **Lumberton**—W25AP, Wilmington Telecasters Inc., 1926 Oleander Dr., Wilmington, NC 28403 (WJKA Ch. 26 Wilmington)—1000-w.
- Maggie Valley**—See W08AO, Canton.
- Maggie Valley & Soco Valley**—W06AP, WLOS Inc., Box 2150, Asheville, NC 28802 (WLOS Ch. 13 Asheville)—1-w.
- Marble**—See W11AQ, Andrews.
- Marion**—W06AI, Pulitzer Bcstg. Co., Box TV 4, Greenville, SC 29602 (WYFF-TV Ch. 4 Greenville, SC)—1-w.
- Marion**—See W10AP, Garden Creek.
- \* **Marion**—W43AU, U. of North Carolina, Box 3508, 910 Raleigh Rd., Chapel Hill, NC 27514 (WUNE-TV Ch. 17 Linville)—100-w.
- Marion & Old Fort**—W08BJ, Spartan Radiocasting Co., Box 1717, Spartanburg, SC 29304 (WSPA-TV Ch. 7 Spartanburg, SC)—10-w.
- Mars Hill**—W02AH, Spartan Radiocasting Co., Box 1717, Spartanburg, SC 29304 (WSPA-TV Ch. 7 Spartanburg, SC)—1-w.
- Marshall**—W08AX, Spartan Radiocasting Co., Box 1717, Spartanburg, SC 29304 (WSPA-TV Ch. 7 Spartanburg, SC)—1-w.
- Micaville & Spruce Pine**—W08BF, Spartan Radiocasting Co., Box 1717, Spartanburg, SC 29304 (WSPA-TV Ch. 7 Spartanburg, SC)—1-w.
- Montreat**—See W10AD, Black Mountain.
- \* **Morohead City**—W05BI, Roy H. Park Bcstg. Inc., Box 898, Greenville, NC 27835-0898 (WNCT-TV Ch. 9 Greenville)—10-w.
- \* **Morohead City**—W21AL, WITN-TV Inc., Box 468, Washington, NC 27889 (WITN-TV Ch. 7 Washington-Greenville-New Bern)—1000-w.
- Morganton**—See W06AK, Drexel.
- Murphy**—See W05AP, Brasstown.
- \* **Murphy**—W31AN, U. of North Carolina, Box 3508, 910 Raleigh Rd., Chapel Hill, NC 27514 (WUNE-TV Ch. 17 Linville)—1-w.
- Murphy**—See W59AD, Andrews.
- Old Fort**—See W08BJ, Marion.
- Old Fort**—See W12BD, Greenlee.
- Oteen, Swannanoa & Warren Wilson College**—W06AL, WLOS Inc., Box 2150, Asheville, NC 28802 (WLOS Ch. 13 Asheville)—1-w.
- Providence**—See W10AP, Garden Creek.
- Ridgcrest**—See W10AD, Black Mountain.
- Roanoke Rapids**—W02AK, Capitol Bcstg. Co. Inc., Box 1200, 2619 Western Blvd., Raleigh, NC 27605 (WRAL-TV Ch. 5 Raleigh-Durham)—1-w.
- Robbinsville**—See W08BH, Andrews.
- Robbinsville**—See W11AQ, Andrews.
- Robbinsville**—See W59AD, Andrews.
- Robbinsville, Stecoah, Tuskegee & Yellow Creek**—W04BA, Multimedia WBIR Inc., Box 2760, Greenville, SC 29602 (WBIR-TV Ch. 10 Knoxville, TN)—10-w.
- Saluda**—See W56AN, Columbus.
- Sapphire Valley**—See W06AD, Cashiere.
- Savannah**—See W11AN, Alarka.
- Sherwood Forest**—See W59AR, Brevard.
- Shoal Valley**—See W08AT, Cherokee.
- Shooting Creek**—See W62BA, Hayesville.
- Soco Valley**—See W06AP, Maggie Valley.
- Soco Valley**—See W08AT, Cherokee.
- Sparta**—W35AD, U. of North Carolina, Box 3508, 910 Raleigh Rd., Chapel Hill, NC 27514 (WUNL-TV Ch. 26 Winston-Salem)—1-w.
- Spruce Pine**—W06AD, WLOS Inc., Box 2150, Asheville, NC 28802 (WLOS Ch. 13 Asheville)—1-w.
- Spruce Pine**—See W08BF, Micaville.
- Spruce Pine**—W10AK, Pulitzer Bcstg. Co., Box TV 4, Greenville, SC 29602 (WYFF-TV Ch. 4 Greenville, SC)—1-w.
- Spruce Pine**—W59AK, U. of North Carolina, Box 3508, 910 Raleigh Rd., Chapel Hill, NC 27514 (WUNE-TV Ch. 17 Linville)—100-w.
- Steocah**—See W04BA, Robinsville.
- Steocah**—See W08AN, Bryson City.
- Steocah**—See W67AV, Bryson City.
- Swannanoa**—See W06AL, Oteen.
- Swannanoa**—See W10AD, Black Mountain.
- Sylva**—See W02AF, Cullowhee.
- Sylva**—See W05AE, Addie.
- Sylva**—See W09AF, Cullowhee.
- Sylva**—See W56AG, Dillsboro.
- Tepton**—See W11AQ, Andrews.
- Tryon**—See W05AC, Columbus.
- Tryon**—See W11AH, Columbus.
- Tryon**—See W56AN, Columbus.
- Tuskegee**—See W04BA, Robinsville.
- Valdese**—See W06AK, Drexel.
- Warren Wilson College**—See W06AL, Oteen.
- Waynesville**—W09AD, Spartan Radiocasting Co., Box 1717, Spartanburg, SC 29304 (WSPA-TV Ch. 7 Spartanburg, SC)—10-w.
- Waynesville**—See W12AR, Hazelwood.
- Waynesville**—See W27AB, Canton.
- Weaverville**—W09AR, Spartan Radiocasting Co., Box 1717, Spartanburg, SC 29304 (WSPA-TV Ch. 7 Spartanburg, SC)—10-w.
- Webster**—See W09AF, Cullowhee.
- Webster**—See W56AG, Dillsboro.
- \* **West Asheville**—W14AS, Pappas Telecasting of the Carolinas, 521 College St., Asheville, NC 28801 (WHNS Ch. 21 Asheville)—1000-w.
- West Marion**—See W10AP, Garden Creek.
- Whittier**—See W03AK, Ela.
- Whittier**—See W11AN, Alarka.
- Woodfin**—See W08BP, Beaver Dam Creek Valley.
- Yellow Creek**—See W04BA, Robinsville.

## NORTH DAKOTA

- Beach**—K04CQ, Beach Booster Club, Beach, ND (KUMV Ch. 8 Williston)—1-w.
- Belfield**—K10HW, City of Belfield, Box 276, Belfield, ND (KFYR-TV Ch. 5 Bismarck)—1-w.
- Beulah**—K07EZ, Beulah Chamber of Commerce, Beulah, ND (KXMC-TV Ch. 13 Minot)—1-w.
- Beulah**—K09EZ, Beulah Chamber of Commerce, Beulah, ND (KFYR-TV Ch. 5 Bismarck)—1-w.
- Bowesmont**—K58BP, Barnstable Group Shareholders, 4302 13th Ave. S, Fargo, ND 58103 (KXJB-TV Ch. 4 Valley City-Fargo)—1-w.
- Bowman**—K07BJ, Bowman TV Booster Inc., Bowman, ND (KHSD-TV Ch. 11 Lead, SD)—1-w.
- Bowman**—K09JF, Bowman TV Booster Inc., Bowman, ND (KFYR-TV Ch. 5 Bismarck)—1-w.
- \* **Bowman**—K67BW, Bowman TV Booster Inc., Bowman, ND (KHSD-TV Ch. 11 Lead, SD)—100-w.
- \* **Bowman**—K69CE, Bowman TV Booster Inc., Bowman, ND (KIVV-TV Ch. 5 Lead-Deadwood, SD)—100-w.
- Columbus**—K70DI, Columbus Lions Club, Columbus, ND (KXMC-TV Ch. 13 Minot)—10-w.
- Devils Lake**—K10IL, North American Communication Corp., 1805 W. Main, Fargo, ND 58108 (KXJB-TV Ch. 4 Valley City-Fargo)—5-w.
- Devils Lake**—K22AK, Barnstable Group Shareholders, 4302 13th Ave. S, Fargo, ND 58103 (KXJB-TV Ch. 4 Valley City-Fargo)—1000-w.
- Devils Lake**—K23AJ, Red River Bcstg. Corp., 4015 9th Ave. SW, Fargo, ND 58103 (KNRR Ch. 12 Pembina)—100-w. Note: Licensed as LPTV.
- Devils Lake Sioux Indian Reservation**—K05EL, Devils Lake Sioux Tribal Educational Comm., Fort Totten, ND (KTHI-TV Ch. 11 Fargo-Grand Forks)—5-w.
- Dunn Center**—K07KL, City of Dunn Center, Municipal Corp., Dunn Center, ND (KFYR-TV Ch. 5 Bismarck)—1-w.
- Ellendale**—K07LF, North American Communication Corp., 1805 W. Main, Fargo, ND 58108 (KXJB-TV Ch. 4 Valley City-Fargo)—5-w.
- Fessenden & Harvey**—K07HR, Harlan L. Jacobson, Box 398, Harvey, ND (KFYR-TV Ch. 5 Bismarck)—1-w.
- Garrison**—K07HU, Meyer Bcstg. Co., Broadway at Fourth, Bismarck, ND 58501 (KMOT Ch. 10 Minot)—1-w.
- Goiva & Sentinel Butte**—K12JC, City of Sentinel Butte, Sentinel Butte, ND (KUMV Ch. 8 Williston)—5-w.
- Harvey**—See K07HR, Fessenden.
- Hazen**—K07JA, City of Hazen, Box 636, Hazen, ND (KFYR-TV Ch. 5 Bismarck)—1-w.

## OHIO

**Hazen**—K09JR, City of Hazen, Box 636, Hazen, ND (KXMC-TV Ch. 13 Minot)—1-w.

**Hazen**—K11QD, City of Hazen, Box 636, Hazen, ND (KBME Ch. 3 Bismarck)—1-w.

**Hettinger**—K07EI, Hettinger TV Assn., Hettinger, ND (KXMA-TV Ch. 2 Dickinson)—1-w.

**Hettinger**—K10AG, Hettinger TV Assn., Hettinger, ND (KFYR-TV Ch. 5 Bismarck)—1-w.

**Jamestown**—K02DD, WDAY Inc., Box 2466, 301 S. 8th St., Fargo, ND 58108 (WDAY-TV Ch. 6 Fargo)—1-w.

**Jamestown**—K07IW, Barnstable Group Shareholders, 4302 13th Ave. S, Fargo, ND 58103 (KQJB-TV Ch. 4 Valley City-Fargo)—100-w.

**Jamestown**—K09JM, Spokane Television Inc., Box 1878, Fargo, ND 58107 (KTHI-TV Ch. 11 Fargo-Grand Forks)—2-5-w.

**La Moure**—K02FR, City of La Moure, La Moure, ND (KTHI-TV Ch. 11 Fargo-Grand Forks)—1-w.

**Lisbon**—K02GA, Spokane Television Inc., Box 1878, Fargo, ND 58107 (KTHI-TV Ch. 11 Fargo-Grand Forks)—1-w.

**Lisbon**—K07NE, Prairie Public Bcstg. Inc., 207 N. 5th St., Fargo, ND 58102 (KFME Ch. 13 Fargo)—5-w.

**Marmarth**—K07LN, City of Marmarth, River St., Marmarth, ND (KHSD-TV Ch. 11 Lead, SD)—1-w.

**Medora**—K04GU, City of Medora, City Council, Medora, ND (KUMV Ch. 8 Williston)—5-w.

\* **Milton**—K30AP, North American Communication Corp., 1805 W. Main, Fargo, ND 58108 (KQJB-TV Ch. 4 Valley City-Fargo)—1000-w.

**Mott**—K09EG, Mott TV Booster Club, Mott, ND (KFYR-TV Ch. 5 Bismarck)—1-w.

**New England**—K08GB, New England Municipal Translator, Box 414, New England, ND (KFYR-TV Ch. 5 Bismarck)—1-w.

**Dakes**—K10AI, North American Communication Corp., 1805 W. Main, Fargo, ND 58108 (KQJB-TV Ch. 4 Valley City-Fargo)—10-w.

\* **Pembina**—K62CX, WDAY Inc., Box 2466, 301 S. 8th St., Fargo, ND 58108 (WDAZ-TV Ch. 8 Devils Lake)—100-w.

**Rolla**—K02ER, City of Rolla, Rolla, ND (CKX-TV Ch. 5 Brandon, Man.)—1-w.

**Rolla**—K07HI, City of Rolla, Rolla, ND (KMOT Ch. 10 Minot)—1-w.

**Rolla**—K09HR, City of Rolla, Rolla, ND (KXMC-TV Ch. 13 Minot)—1-w.

**Sentinel Butte**—See K12JC, Gotva.

**Valley City**—K02FO, Prairie Public Bcstg. Inc., 207 N. 5th St., Fargo, ND 58102 (KFME Ch. 13 Fargo)—1-w.

**Wahpeton**—See K09MF, Breckenridge.

**Cambridge**—W80AA, Southeastern Ohio TV System, Downer Rd., Zanesville, OH (WHIZ-TV Ch. 18 Zanesville)—10-w.

**Celina & surrounding area**—W17AA, Greater Dayton Public Television Inc., 3440 Office Park Dr., Dayton, OH 45439 (WPTD Ch. 16 Dayton)—1000-w.

**Chagrin Falls**—W55AH, ETV Assn. of Metropolitan Cleveland, 4300 Brookpark Rd., Cleveland, OH 44134 (WVIZ-TV Ch. 25 Cleveland)—10-w.

**Conneaut & surrounding area**—W64AK, ETV Assn. of Metropolitan Cleveland, 4300 Brookpark Rd., Cleveland, OH 44134 (WVIZ-TV Ch. 25 Cleveland)—1000-w.

**Dayton**—W66AQ, Channel 64 Acquisition Inc., Debtor-in-Possession, 5177 Fishwick Dr., Cincinnati, OH 45216 (Willi Ch. 64 Cincinnati)—100-w.

**Eastlake area & surrounding area**—W67AL, ETV Assn. of Metropolitan Cleveland, 4300 Brookpark Rd., Cleveland, OH 44134 (WVIZ-TV Ch. 25 Cleveland)—1000-w.

**Gates Mills**—W66AK, ETV Assn. of Metropolitan Cleveland, 4300 Brookpark Rd., Cleveland, OH 44134 (WVIZ-TV Ch. 25 Cleveland)—10-w.

**Georgetown**—W58AG, Greater Cincinnati Television, Educational Foundation, 1223 Central Parkway, Cincinnati, OH 45214 (WCET Ch. 48 Cincinnati)—1000-w.

**Loudonville**—W65AH, Ohio U., Athens, OH 45701 (WUOC-TV Ch. 44 Cambridge)—100-w.

**Mansfield**—W47AB, Ohio State U., Telecommunications Center, Columbus, OH 43210 (WOSU-TV Ch. 34 Columbus)—100-w.

**Maplewood area**—W63AH, Greater Dayton Public Television Inc., 3440 Office Park Dr., Dayton, OH 45439 (WPTD Ch. 16 Dayton)—1000-w.

**Millersburg**—W69AQ, Ohio U., Athens, OH 45701 (WUOC-TV Ch. 44 Cambridge)—100-w.

**Newark**—W31AA, Ohio State U., Telecommunications Center, Columbus, OH 43210 (WOSU-TV Ch. 34 Columbus)—1000-w.

\* **Youngstown**—W39AI, Evergreen Bcstg. Corp., Box 2248, Altoona, PA 16603 (KUSK Ch. 7 Prescott, AZ via satellite)—100-w.

**Youngstown & surrounding area**—W58AM, Northeastern ETV of Ohio Inc., 1640 Franklin Ave., Kent, OH (WNEO-TV Ch. 45 Alliance)—1000-w.

## OKLAHOMA

**Altus**—K19AA, Oklahoma Educational Television Authority, Box 14190, Oklahoma City, OK 73113 (KWET Ch. 12 Cheyenne)—1000-w.

**Alva**—K30AE, Oklahoma Educational Television Authority, Box 14190, Oklahoma City, OK 73113 (KETA Ch. 13 Oklahoma City)—1000-w.

**Alva & Cherokee**—K77BI, BKW Partners, 11554 E. Northwest Hwy., Dallas, TX (KTVV Ch. 4 Oklahoma City)—100-w.

**Alva & Cherokee**—K79AZ, BKW Partners, 11554 E. Northwest Hwy., Dallas, TX (KWTV Ch. 9 Oklahoma City)—100-w.

**Alva & Cherokee**—K81AN, BKW Partners, 11554 E. Northwest Hwy., Dallas, TX (KOCO-TV Ch. 5 Oklahoma City)—100-w.

**Ardmore**—K08GD, James C. Hilliard, 6279 Via Campo Verde, Rancho Santa Fe, CA 92067 (KTEN Ch. 10 Ada-Ardmore)—10-w.

**Ardmore**—K28AC, Oklahoma Educational Television Authority, Box 14190, Oklahoma City, OK 73113 (KETA Ch. 13 Oklahoma City)—1000-w.

**Ardmore**—K55DN, Busse Bcstg. Inc., 2615 Nicolet Dr., Green Bay, WI 54301 (KOKH-TV Ch. 25 Oklahoma City)—100-w.

**Arnett, DK & Canadian, Higgins & Lipscomb, TX**—K35CE, C L & O Translator System Inc., Box 87, Lipscomb, TX (KVII-TV Ch. 7 Amarillo, TX)—100-w.

**Arnett, DK & Canadian, Higgins & Lipscomb, TX**—K70CF, C L & O Translator System Inc., Box 87, Lipscomb, TX (KAMR-TV Ch. 4 Amarillo, TX)—100-w.

**Arnett, DK & Canadian, Higgins & Lipscomb, TX**—K72CB, C L & O Translator System Inc., Box 87, Lipscomb, TX (KFDA-TV Ch. 10 Amarillo, TX)—100-w.

**Beaver**—K56AY, Oklahoma Educational Television Authority, Box 14190, Oklahoma City, OK 73113 (KWET Ch. 12 Cheyenne)—100-w.

\* **Boise City**—K55BV, Oklahoma Educational Television Authority, Box 14190, Oklahoma City, OK 73113 (KWET Ch. 12 Cheyenne)—100-w.

**Buffalo**—K58AX, Oklahoma Educational Television Authority, Box 14190, Oklahoma City, OK 73113 (KWET Ch. 12 Cheyenne)—100-w.

**Burns Flat**—See K46AN, Elk City.

**Burns Flat**—See K48AP, Elk City.

**Burns Flat**—See K50AL, Elk City.

**Canute**—See K44AP, Elk City.

**Canute**—See K46AN, Elk City.

**Canute**—See K48AP, Elk City.

**Canute**—See K50AL, Elk City.

**Carter**—See K58CS, Erick.

**Carter, Erick & Sayre**—K60CK, Northfork TV Translator System, Box 397, 1905 Palo Duro Dr., Memphis, TX 79245 (KOKH-TV Ch. 25 Oklahoma City via K55DN, Ardmore)—100-w.

**Carter, Erick & Sayre**—K62BQ, Northfork TV Translator System, Box 397, 1905 Palo Duro Dr., Memphis, TX 79245 (KAMR-TV Ch. 4 Amarillo, TX)—100-w. Note: Licensed as LPTV.

**Carter, Erick & Sayre**—K64AX, Northfork TV Translator System, Box 397, 1905 Palo Duro Dr., Memphis, TX 79245 (KFDX-TV Ch. 3 Wichita Falls, TX)—100-w.

**Carter, Erick & Sayre**—K66AQ, Northfork TV Translator System, Box 397, 1905 Palo Duro Dr., Memphis, TX 79245 (KAUZ-TV Ch. 6 Wichita Falls, TX)—100-w.

**Carter, Erick & Sayre**—K68AU, Northfork TV Translator System, Box 397, 1905 Palo Duro Dr., Memphis, TX 79245—100-w.

**Cherokee**—See K77BI, Alva.

**Cherokee**—See K79AZ, Alva.

**Cherokee**—See K81AN, Alva.

**Cheyenne & Reydon**—K79BA, Roger Mills Translator System, Box 7, Canadian, TX (KAMR-TV Ch. 4 Amarillo, TX)—10-w.

**Cheyenne & Reydon**—K81AR, Roger Mills Translator System, Box 7, Canadian, TX (KFDA-TV Ch. 10 Amarillo, TX)—10-w.

**Dill City**—See K46AN, Elk City.

**Dill City**—See K48AP, Elk City.

**Dill City**—See K50AL, Elk City.

**Duke**—See K53AV, Hollis.

**Duke, Gould, Hollis, Reed & Vinson**—K55BQ, Southwest TV Translator System, Box 397, 1905 Palo Duro Dr., Memphis, TX (KTVV Ch. 4 Oklahoma City)—100-w.

**Duke, Gould, Hollis, Reed & Vinson**—K57BB, Southwest TV Translator System, Box 397, 1905 Palo Duro Dr., Memphis, TX (KAUZ-TV Ch. 6 Wichita Falls, TX)—100-w.

**Duke, Gould, Hollis, Reed & Vinson**—K59BI, Southwest TV Translator System, Box 397, 1905 Palo Duro Dr., Memphis, TX (KVII-TV Ch. 7 Amarillo, TX)—100-w.

**Duncan**—K54BB, Oklahoma Educational Television Authority, Box 14190, Oklahoma City, OK 73113 (KETA Ch. 13 Oklahoma City)—1000-w.

**Durant**—K46AI, Oklahoma Educational Television Authority, Box 14190, Oklahoma City, OK 73113 (KETA Ch. 13 Oklahoma City)—1000-w.

**Elk City**—K54CM, Northfork TV Translator System, Box 397, 1905 Palo Duro Dr., Memphis, TX 79245 (KGMC Ch. 34 Oklahoma City)—100-w.

**Elk City & Canute**—K44AP, Northfork TV Translator System, Box 397, 1905 Palo Duro Dr., Memphis, TX 79245 (KOKH-TV Ch. 25 Oklahoma City)—100-w.

**Elk City, Canute, Burns Flat, Foss & Dill City**—K46AN, Northfork TV Translator System, Box 397, 1905 Palo Duro Dr., Memphis, TX 79245—20-w. (self-originating).

**Elk City, Canute, Burns Flat, Foss & Dill City**—K48AP, Northfork TV Translator System, Box 397, 1905 Palo Duro Dr., Memphis, TX 79245 (KWTV Ch. 9 Oklahoma City)—20-w.

\* **Elk City, Canute, Burns Flat, Foss & Dill City**—K50AL, Northfork TV Translator System, Box 397, 1905 Palo Duro Dr., Memphis, TX 79245 (KVIJ-TV Ch. 8 Sayre)—20-w.

**Elkhart (SW area), Keyes, Keyes Helium Plant & Sturgis area**—K08DZ, Keyes TV Assn., Box 198, Keyes, OK (KFDA-TV Ch. 10 Amarillo, TX)—1-w.

**Elkhart (SW area), Keyes, Keyes Helium Plant & Sturgis area**—K12BV, Keyes TV Assn., Box 198, Keyes, OK (KVII-TV Ch. 7 Amarillo, TX)—1-w.

**Erick**—See K60CK, Carter.

## Translators—Oklahoma

**Erick**—See K62BQ, Carter.  
**Erick**—See K64AX, Carter.  
**Erick**—See K66AQ, Carter.  
**Erick**—See K68AU, Carter.  
**Erick, Sayre & Carter**—K58CS, Northfork TV Translator System, Box 397, 1905 Palo Duro Dr., Memphis, TX 79245 (KVIJ-TV Ch. 8 Sayre)—100-w.  
**Fargo, Fort Supply, Gage & May**—K18BV, Gage Translator System, Box 881, Woodward, OK 73831 (KOCO-TV Ch. 5 Oklahoma City)—1-w.  
**Fargo, Fort Supply, Gage & May**—K20BR, Gage Translator System, Box 881, Woodward, OK 73831 (KWTU Ch. 9 Oklahoma City)—1-w. Note: Licensed as LPTV.  
**Fargo, Fort Supply, Gage & May**—K22BR, Gage Translator System, Box 881, Woodward, OK 73831 (KTVV Ch. 4 Oklahoma City)—1-w.  
**Fort Supply**—See K18BV, Fargo.  
**Fort Supply**—See K20BR, Fargo.  
**Fort Supply**—See K22BR, Fargo.  
**Foss**—See K46AN, Elk City.  
**Foss**—See K48AP, Elk City.  
**Foss**—See K50AL, Elk City.  
**Frederick**—K568Q, Oklahoma Educational Television Authority, Box 14190, Oklahoma City, OK 73113 (KWET Ch. 12 Cheyenne)—100-w.  
**Gage**—See K18BV, Fargo.  
**Gage**—See K20BR, Fargo.  
**Gage**—See K22BR, Fargo.  
**Gould**—See K53AV, Hollis.  
**Gould**—See K55BQ, Ouke.  
**Gould**—See K57BB, Ouke.  
**Gould**—See K59BI, Duke.  
**Guymon**—K16AB, Oklahoma Educational Television Authority, Box 14190, Oklahoma City, OK 73113 (KWET Ch. 12 Cheyenne)—1000-w.  
**Guymon**—See K58AC, Texhoma.  
**Guymon**—See K60AG, Texhoma.  
**Guymon**—See K62AD, Texhoma.  
**Guymon & rural area**—K63DM, Guymon TV Translator Inc., Box 613, 604 E. 3rd St., Guymon, OK 73942 (KAMR-TV Ch. 4 Amarillo, TX)—1000-w.  
**Guymon & rural area**—K650S, Guymon TV Translator Inc., Box 613, 604 E. 3rd St., Guymon, OK 73942 (KVII-TV Ch. 7 Amarillo, TX)—1000-w.  
**Guymon & rural area**—K69EQ, Guymon TV Translator Inc., Box 613, 604 E. 3rd St., Guymon, OK 73942 (KFDA-TV Ch. 10 Amarillo, TX)—1000-w.  
**Hammon**—See K36AJ, Strong City.  
**Hammon**—See K38AM, Strong City.  
**Hammon**—See K40AG, Strong City.  
**Hammon**—See K42AG, Strong City.  
**Hollis**—See K55BQ, Ouke.

**Hollis**—See K57BB, Ouke.  
**Hollis**—See K59BI, Ouke.  
**Hollis, Gould, Duke, Vinson & Reed**—K53AV, Southwest TV Translator System (KWET Ch. 12 Cheyenne)—20-w.  
**Huge**—K15AA, Oklahoma Educational Television Authority, Box 14190, Oklahoma City, OK 73113 (KOET Ch. 3 Eufaula)—100-w.  
**Idabel**—K63BA, Oklahoma Educational Television Authority, Box 14190, Oklahoma City, OK 73113 (KOET Ch. 3 Eufaula)—100-w.  
**Keyes**—See K08DZ, Elkhart.  
**Keyes**—See K12BV, Elkhart.  
**Keyes & Keyes Helium Plant**—K05CQ, Keyes TV Assn., Box 198, Keyes, OK (KAMR-TV Ch. 4 Amarillo, TX)—1-w.  
**Keyes Helium Plant**—See K05CQ, Keyes.  
**Keyes Helium Plant**—See K08DZ, Elkhart.  
**Keyes Helium Plant**—See K12BV, Elkhart.  
**Lawton**—K36AB, Oklahoma Educational Television Authority, Box 14190, Oklahoma City, OK 73113 (KETA Ch. 13 Oklahoma City)—1000-w.  
**Leedy**—See K36AJ, Strong City.  
**Leedy**—See K38AM, Strong City.  
**Leedy**—See K40AG, Strong City.  
**Leedy**—See K42AG, Strong City.  
**May**—See K18BV, Fargo.  
**May**—See K20BR, Fargo.  
**May**—See K22BR, Fargo.  
**Medford**—K46AH, Oklahoma Educational Television Authority, Box 14190, Oklahoma City, OK 73113 (KETA Ch. 13 Oklahoma City)—1000-w.  
**Mooreland, Waynoka & Woodward**—K61CW, OK TV Translator System of Mooreland Inc., 618 9th St., Woodward, OK (KTVY Ch. 4 Oklahoma City)—100-w.  
**Mooreland, Waynoka & Woodward**—K63CF, OK TV Translator System of Mooreland Inc., 618 9th St., Woodward, OK (KOCO-TV Ch. 5 Oklahoma City)—20-w.  
**Mooreland, Waynoka & Woodward**—K65CO, OK TV Translator System of Mooreland Inc., 618 9th St., Woodward, OK (KWTU Ch. 9 Oklahoma City)—20-w.  
**Mooreland, Waynoka & Woodward**—K69DH, OK TV Translator System of Mooreland Inc., 618 9th St., Woodward, OK (KGCT-TV Ch. 41 Tulsa)—20-w. Note: Licensed as LPTV.  
**Ponca City**—K38AK, Oklahoma Educational Television Authority, Box 14190, Oklahoma City, OK 73113 (KETA Ch. 13 Oklahoma City)—1000-w.  
**Reed**—See K53AV, Hollis.  
**Reed**—See K55BQ, Duke.  
**Reed**—See K57BB, Ouke.  
**Reed**—See K59BI, Ouke.  
**Reydon**—See K79BA, Cheyenne.

**Reydon**—See K81AR, Cheyenne.

**Sayre**—See K58CS, Erick.

**Sayre**—See K60CK, Carter.

**Sayre**—See K62BQ, Carter.

**Sayre**—See K64AX, Carter.

**Sayre**—See K66AQ, Carter.

**Sayre**—See K68AU, Carter.

**Selling, Taloga & Vici**—K57EA, OK TV Translator System of Selling Inc., 618 9th St., Woodward, OK (KWTU Ch. 9 Oklahoma City)—20-w.

**Shattuck**—See K45AU, Booker.

**Shattuck**—See K51BC, Booker.

**Shattuck**—See K76BD, Booker.

**Strong City**—K28BY, Northfork TV Translator System, Box 397, 1905 Palo Duro Or., Memphis, TX 79245 (KGMC Ch. 34 Oklahoma City)—50-w.

**Strong City, Leedy & Hammon**—K36AJ, Northfork TV Translator System, Box 397, 1905 Palo Duro Or., Memphis, TX 79245—20-w. (self-originating).

**Strong City, Leedy & Hammon**—K38AM, Northfork TV Translator System, Box 397, 1905 Palo Duro Or., Memphis, TX 79245 (KTVY Ch. 4 Oklahoma City)—20-w.

**Strong City, Leedy & Hammon**—K40AG, Northfork TV Translator System, Box 397, 1905 Palo Duro Or., Memphis, TX 79245 (KWTU Ch. 9 Oklahoma City)—20-w.

**Strong City, Leedy & Hammon**—K42AG, Northfork TV Translator System, Box 397, 1905 Palo Duro Or., Memphis, TX 79245 (KVIJ-TV Ch. 8 Sayre)—20-w.

**Sturgis**—See K080Z, Elkhart.

**Sturgis**—See K12BV, Elkhart.

**Tahlequah**—K040Y, Northeastern State U., State Hwy. 82, Tahlequah, OK (KJRH Ch. 2 Tulsa)—10-w.

**Taloga**—See K57EA, Seiling.

**Vici**—See K57EA, Seiling.

**Vinson**—See K53AV, Hollis.

**Vinson**—See K55BQ, Duke.

**Vinson**—See K57BB, Ouke.

**Vinson**—See K59BI, Ouke.

**Watts**—K69ET, J. O. G. Television Inc., 111 S. Cherokee, Muskogee, OK 74403 (KPOM-TV Ch. 24 Fort Smith-Fayetteville, AR)—1000-w.

**Waynoka**—See K61CW, Mooreland.

**Waynoka**—See K63CF, Mooreland.

**Waynoka**—See K65CO, Mooreland.

**Waynoka**—See K69DH, Mooreland.

**Woodward**—See K61CW, Mooreland.

**Woodward**—See K63CF, Mooreland.

**Woodward**—See K65CO, Mooreland.

**Woodward**—See K69DH, Mooreland.

## OREGON

**Adams**—See K38AH, Pendleton.

**Adams, Athena & Weston**—K05BQ, Wildhorse Farmers TV Assn., Box 267, Athena, OR (KEPR-TV Ch. 19 Pasco-Kennewick-Richland, WA)—1-w.

**Adel**—K04CO, Adel TV Inc. (KOTI Ch. 2 Klamath Falls)—5-w.

**Adrian, Nyssa, Ontario & Vale**—K0900, State of Oregon acting by & through the OR Commission of Public Bcstg., 2828 S.W. Front Ave., Portland, OR 97201 (KTVR Ch. 13 La Grande)—100-w.

**Agness**—K070W, Agness Translator Inc., 360 N. Ellensburg, Gold Beach, OR (K0BI Ch. 5 Medford)—1-w.

**Albany & Corvallis**—K26AY, King Bcstg. Co., 1501 S.W. Jefferson St., Portland, OR 97201 (KGW-TV Ch. 8 Portland)—100-w.

**Albion**—See K59CC, Burley.

**Alkali Lake & Riley**—K06GE, Countrywide TV Inc., Box 133, Burns, OR (KTVL Ch. 10 Medford)—10-w.

**Altamont, Klamath Falls & Pelican City**—K07PU, Freedom Communications Inc., Box 10, Medford, OR 97501 (KTVL Ch. 10 Medford)—1-w.

**Applegate**—See K13PI, Ruch.

**Applegate**—See K43BJ, Ruch.

**Applegate Valley**—K02EK, Freedom Communications Inc., Box 10, Medford, OR 97501 (KTVL Ch. 10 Medford)—1-w.

**Applegate Valley**—K04ER, California-Oregon Bcstg. Inc., 125 S. Fir, Medford, OR 97501 (K0BI Ch. 5 Medford)—5-w.

**Arlington**—K65CH, State of Oregon acting by & through the OR Commission of Public Bcstg., 2828 S.W. Front Ave., Portland, OR 97201 (KOAP-TV Ch. 10 Portland)—100-w.

**Arock**—K09PQ, Arock Community TV, Arock, OR (KIVI Ch. 6 Nampa-Boise-Caldwell, ID)—1-w.

**Arock**—K13RF, Arock Community TV, Arock, OR (KBCI-TV Ch. 2 Boise, ID)—1-w.

**Ashland, Phoenix & Talent**—K04EO, Freedom Communications Inc., Box 10, Medford, OR 97501 (KTVL Ch. 10 Medford)—10-w.

**Astoria, OR-Grays River & Labam, WA**—K59BX, State of Oregon acting by & through the OR Commission of Public Bcstg., 2828 S.W. Front Ave., Portland, OR 97201 (KOAP-TV Ch. 10 Portland)—100-w.

**Athens**—See K05BQ, Adams.

**Azalea, Glendale & Wolf Creek**—K12FV, Freedom Communications Inc., Box 10, Medford, OR 97501 (KTVL Ch. 10 Medford)—1-w. See Altamont.

**Azalea, Glendale, Windy Creek & Wolf Creek**—K02GT, Glendale TV Booster Club, Box 104, Azalea, OR (KEZI Ch. 9 Eugene)—1-w.

**Baker**—K42AI, Blue Mountain Translator District, Box 1651, Rte. 1, La Grande, OR

- 97850 (KREM-TV Ch. 2 Spokane, WA)—20-w.
- Baker—K44AJ**, Blue Mountain Translator District, Box 1651, Rte. 1, La Grande, OR 97850 (KXLY-TV Ch. 4 Spokane, WA)—20-w.
- Baker—K46AM**, Blue Mountain Translator District, Box 1651, Rte. 1, La Grande, OR 97850 (KTVB Ch. 7 Boise, ID)—20-w.
- Baker—See K62BK**, Elgin.
- Baker & rural Baker Valley—K40AJ**, Blue Mountain Translator District, Box 1651, Rte. 1, La Grande, OR 97850 (KPTV Ch. 12 Portland)—20-w.
- Baker Valley—See K40AJ**, Baker.
- Baker, Elgin, La Grande & Union—K62AW**, Blue Mountain Translator District, Box 1651, Rte. 1, La Grande, OR 97850 (KREM-TV Ch. 2 Spokane, WA)—100-w.
- Baker, Elgin, La Grande & Union—K648B**, Blue Mountain Translator District, Box 1651, Rte. 1, La Grande, OR 97850 (KXLY-TV Ch. 4 Spokane, WA)—100-w.
- Baker, Elgin, La Grande & Union—K668O**, Blue Mountain Translator District, Box 1651, Rte. 1, La Grande, OR 97850 (KHQ-TV Ch. 6 Spokane, WA)—100-w.
- Baker, Elgin, La Grande & Union—K68AH**, Blue Mountain Translator District, Box 1651, Rte. 1, La Grande, OR 97850 (KTVB Ch. 7 Boise, ID)—100-w.
- Black Butte Ranch—K04HK**, Brooks Resources Corp., 416 E. Greenwood, Bend, OR (KTVZ Ch. 21 Bend)—10-w.
- Black Butte Ranch—K11LY**, Brooks Resources Corp., 416 E. Greenwood, Bend, OR (KEZI Ch. 9 Eugene)—5-w.
- Black Butte Ranch—K64AO**, Brooks Resources Corp., 416 E. Greenwood, Bend, OR (KOAC-TV Ch. 7 Corvallis)—20-w.
- Bridgeview, Cave Junction & O'Brien—K02DV**, Freedom Communications Inc., Box 10, Medford, OR 97501 (KTVL Ch. 10 Medford)—1-w.
- Broadbent, Catching Creek, Gaylord, Myrtle Point & Norway—K07JP**, Broadbent TV Translator Inc., Broadbent, OR (KOBI Ch. 5 Medford)—1-w.
- Broadbent, Catching Creek, Gaylord, Myrtle Point & Norway—K13KQ**, Broadbent TV Translator Inc., Broadbent, OR (KCBY-TV Ch. 11 Coos Bay-North Bend)—1-w.
- Broadbent, Myrtle Point & Norway—K02GO**, Broadbent TV Translator Inc., Broadbent, OR (KSYS Ch. 8 Medford)—1-w.
- Brookings—K07JT**, California-Oregon Bcstg. Inc., 125 S. Fir, Medford, OR 97501 (KOBI Ch. 5 Medford)—5-w.
- Brookings—K10LR**, Freedom Communications Inc., Box 10, Medford, OR 97501 (KTVL Ch. 10 Medford)—10-w.
- Burns—K368A**, State of Oregon acting by & through the OR Commission of Public Bcstg., 2828 S.W. Front Ave., Portland, OR 97201 (KOAP-TV Ch. 10 Portland)—1-w.
- Burns—K69DK**, Countywide TV Translator District, 450 N. Buena Vista, Burns, OR (KTVZ Ch. 21 Bend)—100-w.
- Burns—K71AT**, Countrywide TV Inc., Box 133, Burns, OR (KBCI-TV Ch. 2 Boise, ID)—10-w.
- Burns—K76AT**, Countrywide TV Inc., Box 133, Burns, OR (KTVB Ch. 7 Boise, ID)—10-w.
- Butte Falls—K02JF**, Southern Oregon Public Television Inc., 34 S. Fir St., Medford, OR 97501 (KSYS Ch. 8 Medford)—5-w.
- Butte Falls—K04JQ**, Freedom Communications Inc., Box 10, Medford, OR 97501 (KTVL Ch. 10 Medford)—1-w.
- Camas Valley—K07PP**, Southwest Oregon Television Bcstg. Corp., 1850 N.E. Stephens St., Roseburg, OR 97470 (KPIC Ch. 4 Roseburg)—5-w.
- Camas Valley—K21AI**, Camas Valley Grange No. 521, Box 247, Rte. 1, Camas Valley, OR (KEZI Ch. 9 Eugene)—1-w.
- Cannon Beach—See K62BF**, Seaside.
- Canyonville, Days Creek & Riddle—K02CG**, 23 Cities TV Club Inc., Box 288, Canyonville, OR (KEZI Ch. 9 Eugene)—1-w.
- Canyonville, Riddle & Tri City—K07KT**, California-Oregon Bcstg. Inc., 125 S. Fir, Medford, OR 97501 (KOBI Ch. 5 Medford)—5-w.
- Canyonville, Riddle & Tri City—K11GH**, Southwest Oregon Television Bcstg. Corp., 1850 N.E. Stephens St., Roseburg, OR 97470 (KPIC Ch. 4 Roseburg)—1-w.
- Carpenterville—K60BJ**, Freedom Communications Inc., Box 10, Medford, OR 97501 (KTVL Ch. 10 Medford)—1-w.
- Cascadia—K04CX**, Cascadia Community TV Inc., Cascadia, OR 97329 (KOIN-TV Ch. 6 Portland)—1-w.
- Catching Creek—See K07JP**, Broadbent.
- Catching Creek—See K13KQ**, Broadbent.
- Cave Junction—See K02DV**, Bridgeview.
- Cave Junction—K07PZ**, California-Oregon Bcstg. Inc., 125 S. Fir, Medford, OR 97501 (KOBI Ch. 5 Medford)—5-w.
- Cave Junction—K13PH**, Southern Oregon Public Television Inc., 34 S. Fir St., Medford, OR 97501 (KSYS Ch. 8 Medford)—5-w.
- Cave Junction—K24BV**, Freedom Communications Inc., Box 10, Medford, OR 97501 (KTVL Ch. 10 Medford)—448-w.
- Cave Junction & Selma—K51BV**, Sunshine TV Inc., Box 4596, 300 Debuys Rd., Biloxi, MS 39535 (KDRV Ch. 12 Medford)—100-w.
- Chemult & Crescent—K12IW**, Resort Bcstg. Co., 62990 O.B. Riley Rd., Bend, OR 97701 (KTVZ Ch. 21 Bend)—10-w.
- Chiloquin—K08LS**, California-Oregon Bcstg. Inc., 125 S. Fir, Medford, OR 97501 (KOTI Ch. 2 Klamath Falls)—1-w.
- Chinook Park & Grants Pass—K04EY**, California-Oregon Bcstg. Inc., 125 S. Fir, Medford, OR 97501 (KOBI Ch. 5 Medford)—10-w.
- Clover Flats, Paisley & Valley Falls—K06BP**, Paisley TV Inc., Box 775, Rte. 2, Lakeview, ID (KOTI Ch. 2 Klamath Falls)—10-w.
- \* Cloverdale & Hebe—K55CT**, State of Oregon acting by & through the OR Commission of Public Bcstg., 2828 S.W. Front Ave., Portland, OR 97201 (KOAC-TV Ch. 7 Corvallis)—10-w.
- Cloverdale & Pacific City—K68BA**, State of Oregon acting by & through the OR Commission of Public Bcstg., 2828 S.W. Front Ave., Portland, OR 97201 (KOAC-TV Ch. 7 Corvallis)—100-w.
- College Hill—See K11GT**, Eugene.
- \* Coos Bay—K308N**, Quanta Communications (KOBI Ch. 5 Medford)—1000-w. Note: Licensed to operate as LPTV.
- \* Coos Bay—K368X**, California-Oregon Bcstg. Inc., 755 Auditorium Dr., Redding, CA 96001 (KTBN-TV Ch. 40 Santa Ana-Los Angeles, CA)—1000-w.
- Coos Bay—K46AS**, KMTR Inc., Box 7308, Eugene, OR 97401 (KMTR-TV Ch. 16 Eugene-Springfield)—100-w.
- Coos Bay, Coquille & North Bend—K17AA**, State of Oregon acting by & through the OR Commission of Public Bcstg., 2828 S.W. Front Ave., Portland, OR 97201 (KOAP-TV Ch. 10 Portland)—1000-w.
- Coquille—See K17AA**, Coos Bay.
- Cottage Grove—K47AV**, South Lane TV Inc., 223 S. 6th St., Cottage Grove, OR (KMTR-TV Ch. 16 Eugene-Springfield)—100-w.
- Cottage Grove—K52CV**, South Lane TV Inc., 223 S. 6th St., Cottage Grove, OR (KEZI Ch. 9 Eugene)—100-w.
- Cottage Grove—K69AV**, South Lane TV Inc., 223 S. 6th St., Cottage Grove, OR (KPTV Ch. 12 Portland)—100-w.
- Cottage Grove—K71AG**, South Lane TV Inc., 223 S. 6th St., Cottage Grove, OR (KVAL-TV Ch. 13 Eugene)—100-w.
- Cottage Grove—K77AH**, South Lane TV Inc., 223 S. 6th St., Cottage Grove, OR (KMTR-TV Ch. 16 Eugene-Springfield)—100-w.
- Cottage Grove—K79BN**, South Lane TV Inc., 223 S. 6th St., Cottage Grove, OR (KOAC-TV Ch. 7 Corvallis)—100-w.
- Cottage Grove—K81BP**, South Lane TV Inc., 223 S. 6th St., Cottage Grove, OR (KOBI Ch. 5 Medford)—100-w.
- Crane—K09LD**, Crane Sagebrush TV, Box 828, Crane, OR (KBCI-TV Ch. 2 Boise, ID)—1-w.
- Crane—K11KM**, Crane Sagebrush TV, Box 828, Crane, OR (KTVB Ch. 7 Boise, ID)—1-w.
- Crane—K13NE**, Crane Sagebrush TV, Box 828, Crane, OR (KIVI Ch. 6 Nampa-Boise-Caldwell, ID)—1-w.
- Crescent—See K12IW**, Chemult.
- Crescent Lake—See K03DV**, Crescent.
- Crescent, Crescent Lake, Gilchrist & Odell Lakes—K03DV**, Eugene Television Inc., Box 1313, Eugene, OR 97440 (KVAL-TV Ch. 13 Eugene)—10-w.
- Culp Creek, Disston & Dorona—K02GL**, Row River Community TV Inc., Disston, OR (KEZI Ch. 9 Eugene)—1-w.
- Culp Creek, Disston & Dorona—K04GR**, Row River Community TV Inc., Disston, OR (KVAL-TV Ch. 13 Eugene)—1-w.
- Culp Creek, Disston & Dorona—K11KI**, Row River Community TV Inc., Disston, OR (KOBI Ch. 5 Medford)—1-w.
- River Community TV Inc., Disston, OR (KOBI Ch. 5 Medford)—1-w.**
- Culver & Madras—K568V**, Jefferson County TV Inc., Box 1336, Rte. 2, Madras, OR (KGW-TV Ch. 8 Portland)—100-w.
- Culver & Madras—K668C**, Resort Bcstg. Co., 62990 O.B. Riley Rd., Bend, OR 97701 (KTVZ Ch. 21 Bend)—100-w.
- Culver & Madras—K698I**, Jefferson County TV Inc., Box 1336, Rte. 2, Madras, OR (KPTV Ch. 12 Portland)—100-w.
- Dale—K08HF**, Dale Translators Inc., c/o Bob Bradford, Translator Sales & Services, Box 66285, Seattle, WA (KEPR-TV Ch. 19 Pasco-Kennewick-Richland, WA)—1-w.
- Dale—K10HY**, Dale Translators Inc., c/o Bob Bradford, Translator Sales & Services, Box 66285, Seattle, WA (KNDU Ch. 25 Richland-Pasco-Kennewick, WA)—1-w.
- Dale—K12IK**, Dale Translators Inc., c/o Bob Bradford, Translator Sales & Services, Box 66285, Seattle, WA (KVEW Ch. 42 Kennewick-Pasco-Richland, WA)—1-w.
- Days Creek—See K02CG**, Canyonville.
- Deer Creek, Garden Valley, Glengary area, Oak, N., N.W., S. & W. Roseburg & Winchester—K53CU**, Chambers Cable Communications Inc., Box 7009, Eugene, OR 97401 (KEZI Ch. 9 Eugene)—10-w.
- Diamond—K09MU**, Diamond TV Corp., 341 N. Broadway, Burns, OR (KIVI Ch. 6 Nampa-Boise-Caldwell, ID)—1-w.
- Diamond Valley & Harney County—K11BH**, Diamond TV Corp., 341 N. Broadway, Burns, OR (KBCI-TV Ch. 2 Boise, ID)—1-w.
- Diamond Valley & Harney County—K13BF**, Diamond TV Corp., 341 N. Broadway, Burns, OR (KTVB Ch. 7 Boise, ID)—1-w.
- Disston—See K02GL**, Culp Creek.
- Disston—See K04GR**, Culp Creek.
- Disston—See K11KI**, Culp Creek.
- Dorona—See K02GL**, Culp Creek.
- Dorona—See K04GR**, Culp Creek.
- Dorona—See K11KI**, Culp Creek.
- Drewsey—K09LJ**, Drewsey Community TV, 341 N. Broadway, Burns, OR (KBCI-TV Ch. 2 Boise, ID)—1-w.
- Drewsey—K11LQ**, Drewsey Community TV, 341 N. Broadway, Burns, OR (KTVB Ch. 7 Boise, ID)—1-w.
- Drewsey—K13PM**, Drewsey Community TV, 341 N. Broadway, Burns, OR (KIVI Ch. 6 Nampa-Boise-Caldwell, ID)—1-w.
- Dufur & The Dalles, OR & Goldendale, WA—K66AH**, State of Oregon acting by & through the OR Commission of Public Bcstg., 2828 S.W. Front Ave., Portland, OR 97201 (KOAP-TV Ch. 10 Portland)—100-w.
- Eagle Point, Seven Oaks, Tolo & White City—K03EI**, California-Oregon Bcstg. Inc., 125 S. Fir, Medford, OR 97501 (KOBI Ch. 5 Medford)—5-w.
- Echo—See K63BS**, Heppner.
- Elgin—K42AK**, Blue Mountain Translator District, Box 1651, Rte. 1, La Grande, OR 97850 (KREM-TV Ch. 2 Spokane, WA)—100-w.

## Translators—Oregon

- Elgin**—See K62AW, Baker.
- Elgin**—See K64BB, Baker.
- Elgin**—See K668D, Baker.
- Elgin**—See K68AH, Baker.
- \* Elgin & rural Elgin community**—K44AL, Blue Mountain Translator District, Box 1651, Rte. 1, La Grande, OR 97850 (KXLY-TV Ch. 4 Spokane, WA)—100-w.
- Elgin & rural Elgin community**—K46AP, Blue Mountain Translator District, Box 1651, Rte. 1, La Grande, OR 97850 (KHQ-TV Ch. 6 Spokane, WA)—100-w.
- Elgin (rural), La Grande, Union, North Powder, Haines & Baker**—K62BK, Blue Mountain Translator District, Box 1651, Rte. 1, La Grande, OR 97850 (KPTV Ch. 12 Portland)—100-w.
- \* Elgin area (rural area of Union County)**—K40AK, Blue Mountain Translator District, Box 1651, Rte. 1, La Grande, OR 97850 (KPTV Ch. 12 Portland)—100-w.
- Elkton**—K02HE, Elkton TV Assn., Cecil Beal, Elkton, OR (KEZI Ch. 9 Eugene)—5-w.
- Elkton**—K06HV, Elkton TV Assn., Cecil Beal, Elkton, OR (KVAL-TV Ch. 13 Eugene)—5-w.
- Elkton**—K66BE, State of Oregon acting by & through the OR Commission of Public Bcstg., 2828 S.W. Front Ave., Portland, OR 97201 (KOAC-TV Ch. 7 Corvallis)—100-w.
- Empire & North Bend**—K13JQ, California-Oregon Bcstg. Inc., 125 S. Fir, Medford, OR 97501 (KOBH Ch. 5 Medford)—10-w.
- Enterprise**—K61BF, State of Oregon acting by & through the OR Commission of Public Bcstg., 2828 S.W. Front Ave., Portland, OR 97201 (KTVR Ch. 13 La Grande)—100-w.
- Eugene**—K04DR, Eugene Television Inc., Box 1313, Eugene, OR 97440 (KVAL-TV Ch. 13 Eugene)—1-w.
- Eugene**—K59DJ, Support Christian Bcstg., Suite A, 875 Country Club Rd., Eugene, OR 97401—1000-w.
- Eugene**—K68BF, State of Oregon acting by & through the OR Commission of Public Bcstg., 2828 S.W. Front Ave., Portland, OR 97201 (KOAC-TV Ch. 7 Corvallis)—100-w.
- Eugene (E & SE), College Hill, Fox Hollow & South Willamette**—K11GT, Chambers Cable Communications Inc., Box 7009, Eugene, OR 97401 (KEZI Ch. 9 Eugene)—10-w.
- Florence**—K600Q, West Lane Translator Inc., Box 91, Lane County Bank, Florence, OR 97439 (KOIN-TV Ch. 6 Portland)—20-w.
- Florence**—K73AQ, West Lane Translator Inc., Box 91, Lane County Bank, Florence, OR 97439 (KVAL-TV Ch. 13 Eugene)—20-w.
- Florence**—K76AY, West Lane Translator Inc., Box 91, Lane County Bank, Florence, OR 97439 (KEZI Ch. 9 Eugene)—20-w.
- Fox Hollow**—See K11GT, Eugene.
- Garden Valley**—See K53CU, Deer Creek.
- Gasquet**—K25CF, California-Oregon Bcstg. Inc., 125 S. Fir, Medford, OR 97501 (KOBH Ch. 5 Medford)—3.3-w.
- Gaylord**—See K07JP, Broadbent.
- Gaylord**—See K13KQ, Broadbent.
- Gearhart, Seaside & Warrenton**—K71AP, Seaside Video Club, Box 74, Seaside, OR (KGW-TV Ch. 8 Portland)—20-w.
- Gearhart, Seaside & Warrenton**—K75AJ, Seaside Video Club, Box 74, Seaside, OR (KOIN-TV Ch. 6 Portland)—100-w.
- Gearhart, Seaside & Warrenton**—K78AQ, Seaside Video Club, Box 74, Seaside, OR (KPTV Ch. 12 Portland)—20-w.
- Gearhart, Seaside & Warrenton**—K81AQ, Seaside Video Club, Box 74, Seaside, OR (KATU Ch. 2 Portland)—20-w.
- Gilchrist**—See K03DV, Crescent.
- Glendale**—See K02GT, Azalea.
- Glendale**—K07DZ, Glendale TV Booster Club, Box 104, Azalea, OR (KOBH Ch. 5 Medford)—1-w.
- Glendale**—See K12FV, Azalea.
- \* Glendale**—K58DA, Southwest Oregon Television Bcstg. Corp., 1850 N.E. Stephens St., Roseburg, OR 97470 (KPIC Ch. 4 Roseburg)—100-w.
- Glendale & Wolf Creek**—K48BS, Freedom Communications Inc., Box 10, Medford, OR 97501 (KTVL Ch. 10 Medford)—100-w.
- Glengary**—See K53CU, Deer Creek.
- Glide**—K07KP, Southwest Oregon Television Bcstg. Corp., 1850 N.E. Stephens St., Roseburg, OR 97470 (KPIC Ch. 4 Roseburg)—1-w.
- Glide, Idlewild Park, Oak Creek Valley & Sutherlin**—K11BX, Sutherlin Community TV Inc., Box 572, Glide (KOIN-TV Ch. 6 Portland)—1-w.
- Glide, Oakland, Sutherlin & Winchester**—K68BG, State of Oregon acting by & through the OR Commission of Public Bcstg., 2828 S.W. Front Ave., Portland, OR 97201 (KOAC-TV Ch. 7 Corvallis)—100-w.
- Gold Beach**—K17BJ, Freedom Communications Inc., Box 10, Medford, OR 97501 (KTVL Ch. 10 Medford)—100-w.
- Gold Beach**—K33CP, Eugene TV Inc., Box 9, Gold Beach, OR (KCBY-TV Ch. 11 Coos Bay-North Bend)—100-w.
- Gold Beach**—K55CM, State of Oregon acting by & through the OR Commission of Public Bcstg., 2828 S.W. Front Ave., Portland, OR 97201 (KOAP-TV Ch. 10 Portland)—100-w.
- Gold Beach**—K68BB, Community TV Assn. Inc., Box 9, Gold Beach, OR (KSYS Ch. 8 Medford)—100-w.
- Gold Beach**—K71AZ, Community TV Assn. Inc., Box 9, Gold Beach, OR (KDRV Ch. 12 Medford)—100-w.
- Gold Beach**—K74AL, Community TV Assn. Inc., Box 9, Gold Beach, OR (KIEM-TV Ch. 3 Eureka, CA)—100-w.
- Gold Beach**—K80CO, Community TV Assn. Inc., Box 9, Gold Beach, OR (KOBH Ch. 5 Medford)—20-w.
- Gold Beach, Nesika Beach, North Bank, Squaw Valley & Wedderburn**—K02IQ, Community TV Assn. Inc., Box 9, Gold Beach, OR (KEET Ch. 13 Eureka, CA)—20-w.
- Gold Hill**—K02FT, California-Oregon Bcstg. Inc., 125 S. Fir, Medford, OR 97501 (KOBH Ch. 5 Medford)—5-w.
- Gold Hill**—K04JZ, Freedom Communications Inc., Box 10, Medford, OR 97501 (KTVL Ch. 10 Medford)—1-w.
- Gold Hill & Toro**—K55DQ, Southern Oregon Public Television Inc., 34 S. Fir St., Medford, OR 97501 (KSYS Ch. 8 Medford)—1-w.
- Grants Pass**—See K04EY, Chinook Park.
- Grants Pass**—K12KX, Southern Oregon Public Television Inc., 34 S. Fir St., Medford, OR 97501 (KSYS Ch. 8 Medford)—10-w.
- Grants Pass**—K15BP, Sunshine TV Inc., Box 4596, 300 Debuys Rd., Biloixi, MS 39535 (KDRV Ch. 12 Medford)—20-w.
- Grants Pass**—K18AN, Southern Oregon Public Television Inc., 34 S. Fir St., Medford, OR 97501 (KSYS Ch. 8 Medford)—100-w.
- Grants Pass & Merlin**—K02DP, Freedom Communications Inc., Box 10, Medford, OR 97501 (KTVL Ch. 12 Medford)—10-w.
- Haines**—See K62BK, Elgin.
- Halfway**—See K09OP, Brownlee, ID.
- Halfway**—See K11PD, Brownlee Power Plant, ID.
- Halfway**—See K13QL, Brownlee Power Plant, ID.
- Hampton**—K03BU, Hampton TV Assn. Inc., G. I. Ranch, Brothers, OR (KOIN-TV Ch. 6 Portland)—1-w.
- Hampton**—K05DH, Hampton TV Assn. Inc., G. I. Ranch, Brothers, OR (KATU Ch. 2 Portland)—1-w.
- Harney County**—See K11BH, Diamond Valley.
- Harney County**—See K13BF, Diamond Valley.
- Hebo**—See K55CT, Cloverdale.
- Heppner, Echo, Lexington & Long Creek**—K63BS, State of Oregon acting by & through the OR Commission of Public Bcstg., 2828 S.W. Front Ave., Portland, OR 97201 (KOAP-TV Ch. 10 Portland)—100-w.
- Hood River**—K50CE, Columbia Gorge TV Inc., Box 655, Hood River, OR 97031 (KATU Ch. 2 Portland)—20-w.
- Hood River, OR & Bingen & White River, WA**—K20CI, Columbia Gorge TV, Box 871, Rte. 1, Parkdale, OR (KOIN-TV Ch. 6 Portland)—100-w.
- Hood River, OR & Bingen & White Salmon, WA**—K68AJ, State of Oregon acting by & through the OR Commission of Public Bcstg., 2828 S.W. Front Ave., Portland, OR 97201 (KOAP-TV Ch. 10 Portland)—100-w.
- Hood River, OR & Bingen & White Salmon, WA**—K74BE, Columbia Gorge TV, Box 871, Rte. 1, Parkdale, OR (KGW-TV Ch. 8 Portland)—100-w.
- Huge & Merlin**—K40BL, Freedom Communications Inc., Box 10, Medford, OR 97501 (KTVL Ch. 10 Medford)—100-w.
- Huntington**—K10GQ, Eugene Television Inc., Box 2, Boise, ID 83707 (KBCI-TV Ch. 2 Boise, ID)—1-w.
- Huntington**—K13SL, King Bcstg. Co., Box 7, Boise, ID 83707 (KTVB Ch. 7 Boise, ID)—1-w.
- Idlewild Park**—See K11BX, Glide.
- Jacksonville**—K02IC, Freedom Communications Inc., Box 10, Medford, OR 97501 (KTVL Ch. 10 Medford)—5-w.
- Jacksonville**—K07RQ, Southern Oregon Public Television Inc., 34 S. Fir St., Medford, OR 97501 (KSYS Ch. 8 Medford)—1-w.
- \* Jacksonville**—K21BG, Sunshine Television Inc., 1090 Knutson Ave., Medford, OR 95404 (KDRV Ch. 12 Medford)—20-w.
- Jacksonville & Old Military Road**—K13JR, California-Oregon Bcstg. Inc., 125 S. Fir, Medford, OR 97501 (KOBH Ch. 5 Medford)—10-w.
- \* John Day**—K17AZ, State of Oregon acting by & through the OR Commission of Public Bcstg., 2828 S.W. Front Ave., Portland, OR 97201 (KOAP-TV Ch. 10 Portland)—100-w.
- John Day & Mount Vernon**—K68CB, State of Oregon acting by & through the OR Commission of Public Bcstg., 2828 S.W. Front Ave., Portland, OR 97201 (KOAP-TV Ch. 10 Portland)—100-w.
- Jordan Valley**—K09PB, Jordan Creek Viewers Inc., Jordan Valley, OR (KIVI Ch. 6 Nampa-Boise-Caldwell, ID)—1-w.
- Jordan Valley**—K11LS, Eugene Television Inc., Box 2, Boise, ID 83707 (KBCI-TV Ch. 2 Boise, ID)—1-w.
- Jordan Valley**—K13MF, Jordan Creek Viewers Inc., Jordan Valley, OR (KTVB Ch. 7 Boise, ID)—1-w.
- Juntura**—K11SM, Juntura Community TV, 340 N. Broadway, Burns, OR (KBCI-TV Ch. 2 Boise, ID)—1-w.
- Juntura**—K13RJ, Juntura Community TV, 340 N. Broadway, Burns, OR (KTVB Ch. 7 Boise, ID)—1-w.
- Kaskela Ranch**—K05DA, Kaskela Ranch Inc., South Junction, OR (KGW-TV Ch. 8 Portland)—1-w.
- Keno**—See K60BH, Midland.
- Keno, Merrill & Midland**—K62BE, California-Oregon Bcstg. Inc., 125 S. Fir, Medford, OR 97501 (KOTI Ch. 2 Klamath Falls)—100-w.
- Kimberly**—K05BT, Picture Gorge TV, Kimberly, OR (KBCI-TV Ch. 2 Boise, ID)—1-w.
- Klamath Falls**—K04ES, California-Oregon Bcstg. Inc., 125 S. Fir, Medford, OR 97501 (KOTI Ch. 2 Klamath Falls)—1-w.
- Klamath Falls**—See K07PU, Altamont.
- Klamath Falls**—K13UR, Sunshine Television Inc., 1090 Knutson Ave., Medford, OR 95404 (KDRV Ch. 12 Medford)—1-w.
- Klamath Falls**—K22AA, Southern Oregon Public Television Inc., 34 S. Fir St., Medford, OR 97501 (KSYS Ch. 8 Medford)—100-w.
- Klamath Falls**—K58BG, Trinity Bcstg. Network Inc., Box A, Santa Ana, CA 92711 (KTBN-TV Ch. 40 Santa Ana-Los Angeles, CA)—100-w.
- L/S Ranch, Severance Ranch & vicinity**—K02JN, Paulina Telecasters Inc., Box 6, Paulina, OR (KATU Ch. 2 Portland)—1-w.

- L/S Ranch, Severance Ranch & vicinity**—K06JN, Paulina Telecasters Inc., Box 6, Paulina, OR (KTVZ Ch. 21 Bend)—1-w.
- \* **La Grande**—K54BX, Blue Mountain Translator District, Box 1651, Rte. 1, La Grande, OR 97850 (KXLY-TV Ch. 4 Spokane, WA)—100-w. Via translator.
- La Grande**—K56BE, Blue Mountain Translator District, Box 1651, Rte. 1, La Grande, OR 97850 (KREM-TV Ch. 2 Spokane, WA)—100-w.
- La Grande**—K58AY, Blue Mountain Translator District, Box 1651, Rte. 1, La Grande, OR 97850 (KXLY-TV Ch. 4 Spokane, WA)—100-w.
- La Grande**—K60BF, Blue Mountain Translator District, Box 1651, Rte. 1, La Grande, OR 97850 (KHQ-TV Ch. 6 Spokane, WA)—100-w.
- La Grande**—K60DL, Blue Mountain Translator District, Box 1651, Rte. 1, La Grande, OR 97850 (KREM-TV Ch. 2 Spokane, WA)—100-w.
- La Grande**—See K62AW, Baker.
- La Grande**—See K62BK, Elgin.
- La Grande**—See K64BB, Baker.
- La Grande**—See K66BO, Baker.
- La Grande**—See K68AH, Baker.
- La Pine**—K02JL, La Pine TV Corp., Box 215, La Pine, OR (KTVZ Ch. 21 Bend)—10-w.
- \* **La Pine**—K66DC, Resort Bcstg. Co., 62990 O.B. Riley Rd., Bend, OR 97701 (KTVZ Ch. 21 Bend)—100-w.
- La Pine, Lower Deschutes & Upper Deschutes River**—K04BJ, La Pine TV Corp., Box 215, La Pine, OR (KOIN-TV Ch. 6 Portland)—10-w.
- La Pine, Lower Deschutes & Upper Deschutes River**—K11GQ, La Pine TV Corp., Box 215, La Pine, OR (K0BI Ch. 5 Medford)—10-w.
- La Pine, Lower Deschutes & Upper Deschutes River**—K13JF, La Pine TV Corp., Box 215, La Pine, OR (KGW-TV Ch. 8 Portland)—10-w.
- Lakeview**—K12IH, Lalish TV Inc., Box 462, Rte. 6, Lakeview, OR (KTVL Ch. 10 Medford)—10-w.
- Lakeview**—K19BK, State of Oregon acting by & through the OR Commission of Public Bcstg., 2828 S.W. Front Ave., Portland, OR 97201 (KOAB Ch. 3 Bend)—100-w.
- Lakeview**—K21BC, Trinity Bcstg. Network Inc., Box A, Santa Ana, CA 92711 (KTBN-TV Ch. 40 Santa Ana-Los Angeles, CA)—100-w. Note: Licensed as LPTV.
- \* **Lakeview**—K61DK, Inspiration TV of Southern Oregon, Box 1394, Lakeview, OR (KTBN-TV Ch. 40 Santa Ana-Los Angeles, CA)—100-w.
- Lakeview, New Idaho District & West Side**—K07NR, Lalish TV Inc., Box 462, Rte. 6, Lakeview, OR (KOTI Ch. 2 Klamath Falls)—10-w.
- Lexington**—See K63BS, Heppner.
- Lonerock**—K10CR, Lonerock TV Co., Lonerock Rte., Condon, OR (KEPR-TV Ch. 19 Pasco-Kennewick-Richland, WA)—0.5-w.
- Long Creek**—K04AE, F.L.C.R. Community TV Inc., Long Creek, OR (KBCI-TV Ch. 2 Boise, ID)—10-w.
- Long Creek**—K06AB, F.L.C.R. Community TV Inc., Long Creek, OR (KTVB Ch. 7 Boise, ID)—10-w.
- Long Creek**—K09AE, F.L.C.R. Community TV Inc., Long Creek, OR (KBCI-TV Ch. 2 Boise, ID)—1-w.
- Long Creek**—K11AH, F.L.C.R. Community TV Inc., Long Creek, OR (KTVB Ch. 7 Boise, ID)—1-w.
- Long Creek**—See K63BS, Heppner.
- Lower Deschutes River**—See K04BJ, La Pine.
- Lower Deschutes River**—See K11GQ, La Pine.
- Lower Deschutes River**—See K13JF, La Pine.
- Madras**—See K56BV, Culver.
- Madras**—K58BK, Jefferson County TV Inc., Box 1336, Rte. 2, Madras, OR (KOIN-TV Ch. 6 Portland)—100-w.
- Madras**—K63CC, Jefferson County TV Inc., Box 1336, Rte. 2, Madras, OR (KATU Ch. 2 Portland)—100-w.
- Madras**—See K66BC, Culver.
- Madras**—See K69BI, Culver.
- Mailin**—See K04KI, Merrill.
- Manzanita & vicinity**—K44AV, North Tillamook County TV Translators Inc., Box 58, Rockaway, OR 97136 (KGW-TV Ch. 8 Portland)—100-w.
- Manzanita, Mohler, Neah-Kah-Nie, Nehalem, Rockaway & Wheeler**—K57DK, North Tillamook County TV Translators Inc., Box 58, Rockaway, OR 97136 (KOAP-TV Ch. 10 Portland)—10-w.
- Mapleton**—K03CO, Mapleton Translator Inc., Mapleton, OR (KVAL-TV Ch. 13 Eugene)—1-w.
- Mapleton**—K05DP, Mapleton Translator Inc., Mapleton, OR (KEZI Ch. 9 Eugene)—1-w.
- Mapleton**—K11HW, Mapleton Translator Inc., Mapleton, OR (KMTR-TV Ch. 16 Eugene-Springfield)—1-w.
- Maupin**—K52CH, Maupin Translator District, Box 175, Maupin, OR 97037 (KOAP-TV Ch. 10 Portland)—20-w.
- Maupin**—K54BK, Maupin TV Corp., Box 343, Maupin, OR (KATU Ch. 2 Portland)—20-w.
- Maupin**—K56CD, Maupin Translator District, Box 141, Maupin, OR 97037 (KOIN-TV Ch. 6 Portland)—20-w.
- Maupin**—K58BU, Maupin Translator District, Box 141, Maupin, OR 97037 (KGW-TV Ch. 8 Portland)—100-w.
- Maupin**—K60CH, Maupin TV Corp., Box 343, Maupin, OR (KOIN-TV Ch. 6 Portland)—20-w.
- Maupin**—K75AU, Maupin TV Corp., Box 343, Maupin, OR (KGW-TV Ch. 8 Portland)—100-w.
- \* **Medford**—K57EK, Inspiration TV of Southern Oregon, Box 6293, Bend, OR 97702 (KTBN-TV Ch. 40 Santa Ana-Los Angeles, CA)—500-w.
- Merrill**—See K02DP, Grants Pass.
- Merrill**—See K40BL, Hugo.
- Merrill**—See K60BH, Midland.
- Merrill**—See K62BE, Keno.
- Merrill & Mailin**—K04KI, Southern Oregon Public Television Inc., 34 S. Fir St., Medford, OR 97501 (KSYS Ch. 8 Medford)—5-w.
- Midland**—See K62BE, Keno.
- \* **Midland, Merrill & Keno**—K60BH, Freedom Communications Inc., Box 10, Medford, OR 97501 (KTVL Ch. 10 Medford)—100-w.
- Milton-Freewater**—See K38AH, Pendleton.
- Milton Freewater**—K61BT, State of Oregon acting by & through the OR Commission of Public Bcstg., 2828 S.W. Front Ave., Portland, OR 97201 (KTVR Ch. 13 La Grande)—100-w.
- Milton-Freewater**—K63DA, Citizens TV Inc., Box 130-A, Rte. 1, Milton-Freewater, OR (KXLY-TV Ch. 4 Spokane, WA)—100-w.
- Milton-Freewater**—K67DE, Citizens TV Inc., Box 130-A, Rte. 1, Milton-Freewater, OR (KHQ-TV Ch. 6 Spokane, WA)—100-w.
- Milton-Freewater**—K69AB, Citizens TV Inc., Box 130-A, Rte. 1, Milton-Freewater, OR (KSPS-TV Ch. 7 Spokane, WA)—100-w.
- Milton Freewater**—K74BZ, Citizens TV Inc., Box 130-A, Rte. 1, Milton-Freewater, OR (KREM-TV Ch. 2 Spokane, WA)—100-w.
- Mitchell**—K04GY, Mitchell Community TV Inc., Box 215, Mitchell, OR (KTVB Ch. 7 Boise, ID)—1-w.
- Mitchell**—K05DT, Mitchell Community TV Inc., Box 215, Mitchell, OR (KBCI-TV Ch. 2 Boise, ID)—1-w.
- Mitchell**—K09KQ, Mitchell Community TV Inc., Box 215, Mitchell, OR (KATU Ch. 2 Portland)—1-w.
- Mitchell**—K11JC, Mitchell Community TV Inc., Box 215, Mitchell, OR (KVAL-TV Ch. 13 Eugene)—1-w.
- Mohler**—See K57DK, Manzanita.
- Monument**—K09MZ, Monument TV Inc., Box 308, Monument, OR (KTVB Ch. 7 Boise, ID)—1-w.
- Monument**—K11NM, Monument TV Inc., Box 308, Monument, OR (KBCI-TV Ch. 2 Boise, ID)—1-w.
- Monument**—K12MX, Monument TV Inc., Box 308, Monument, OR (KOAP-TV Ch. 10 Portland)—1-w.
- Monument**—K13OH, Monument TV Inc., Box 308, Monument, OR (KIVI Ch. 6 Nampa-Boise-Caldwell, ID)—1-w.
- Mount Vernon**—See K68CB, John Day.
- \* **Murphy & Wilderville**—K09PS, California-Oregon Bcstg. Inc., 125 S. Fir, Medford, OR 97501 (K0BI Ch. 5 Medford)—5-w.
- Myrtle Creek**—K08FU, Myrtle Creek Chamber of Commerce, Box 310, Myrtle Creek, OR (KEZI Ch. 9 Eugene)—1-w.
- Myrtle Creek**—K13HM, Southwest Oregon Television Bcstg. Corp., 1850 N.E. Stephens St., Roseburg, OR 97470 (KPIC Ch. 4 Roseburg)—10-w.
- Myrtle Point**—See K02GO, Broadbent.
- Myrtle Point**—See K07JP, Broadbent.
- Myrtle Point**—See K13KQ, Broadbent.
- Neah-Kah-Nie**—See K57DK, Manzanita.
- Nehalem**—See K57DK, Manzanita.
- Nesika Beach**—See K02IQ, Gold Beach.
- New Idaho District**—See K07NR, Lakeview.
- \* **New Pine Creek**—K08IC, Modoc County Superintendent of Schools, 445 Center St., Cedarville, CA (KIXE-TV Ch. 9 Redding, CA)—10-w.
- Newport**—See K55DA, Otter Rock.
- Newport & Otter Rock**—K55DA, Eugene Television Inc., Box 1313, Eugene, OR 97440 (KVAL-TV Ch. 13 Eugene)—50-w.
- Newport & Otter Rock**—K74AG, Radio Center, 324 N.W. Coast Hwy., Newport, OR (KOIN-TV Ch. 6 Portland)—10-w.
- Newport & Otter Rock**—K76BR, Radio Center, 324 N.W. Coast Hwy., Newport, OR (KEZI Ch. 9 Eugene)—10-w.
- Newport & Otter Rock**—K7BCT, Radio Center, 324 N.W. Coast Hwy., Newport, OR (KPTV Ch. 12 Portland)—10-w.
- Newport, Seal Rock & South Beach**—K66AS, State of Oregon acting by & through the OR Commission of Public Bcstg., 2828 S.W. Front Ave., Portland, OR 97201 (KOAC-TV Ch. 7 Corvallis)—100-w.
- North Bank**—See K02IQ, Gold Beach.
- North Bend**—K07JS, Chambers Cable Communications Inc., Box 7009, Eugene, OR 97401 (KEZI Ch. 9 Eugene)—10-w.
- North Bend**—See K13JQ, Empire.
- North Bend**—See K17AA, Coos Bay.
- \* **North La Pine**—K34AI, La Pine TV Inc., Box 153, La Pine, OR 97739 (KOIN-TV Ch. 6 Portland)—20-w.
- North Powder**—See K62BK, Elgin.
- Norway**—See K02GO, Broadbent.
- Norway**—See K07JP, Broadbent.
- Norway**—See K13KQ, Broadbent.
- O'Brien**—See K02DV, Bridgeview.
- Oak**—See K53CU, Deer Creek.
- Oak Creek Valley**—See K11BX, Glide.
- Oakland**—K07IA, Chambers Cable Communications Inc., Box 7009, Eugene, OR 97401 (KEZI Ch. 9 Eugene)—1-w.
- Oakland**—See K68BG, Glide.
- Oakland & Union Gap**—K12IA, Southwest Oregon Television Bcstg. Corp., 1850 N.E. Stephens St., Roseburg, OR 97470 (KPIC Ch. 4 Roseburg)—1-w.
- Oakridge**—K02CY, Upper Willamette TV Reflector System Inc., Box 215, Star Rte., Oakridge, OR (KVAL-TV Ch. 13 Eugene)—1-w.
- Oakridge**—K04CT, Upper Willamette TV Reflector System Inc., Box 215, Star Rte., Oakridge, OR (KEZI Ch. 9 Eugene)—1-w.
- Odell Lakes**—See K03DV, Crescent.

## Translators—Oregon

**Old Military Road**—See K13JR, Jacksonville.

**Oregon Canyon**—K05DE, Oregon Canyon Ranches, John Echave, McDermitt, NV (KTVB Ch. 7 Boise, ID)—1-w.

\* **Oregon Canyon**—K11PO, Oregon Canyon Ranches, John Echave, McDermitt, NV (KIVI Ch. 6 Nampa-Boise-Caldwell, ID)—1-w.

**Oregon Canyon**—K13HT, Oregon Canyon Ranches, John Echave, McDermitt, NV (KBCI-TV Ch. 2 Boise, ID)—1-w.

**Otter Rock**—See K74AG, Newport.

**Otter Rock**—See K76BR, Newport.

**Otter Rock**—See K78CT, Newport.

**Oxbow**—K02JS, Idaho Power Co., Box 770, Boise, ID (KIVI Ch. 6 Nampa-Boise-Caldwell, ID)—1-w.

**Oxbow**—K04ET, Idaho Power Co., Box 770, Boise, ID (KBCI-TV Ch. 2 Boise, ID)—1-w.

**Oxbow**—K06ER, Idaho Power Co., Box 770, Boise, ID (KTVB Ch. 7 Boise, ID)—1-w.

**Pacific City**—See K68BA, Cloverdale.

**Paisley**—See K06BP, Clover Flats.

**Paisley & Valley Falls**—K04JN, Paisley TV Inc., Box 775, Rte. 2, Lakeview, ID (KTVL Ch. 10 Medford)—10-w.

**Paulina & vicinity**—K04IV, Paulina Telecasters Inc., Box 6, Paulina, OR (KVAL-TV Ch. 13 Eugene)—10-w.

**Pelican City**—See K07PU, Altamont.

**Pendleton & Umatilla County (eastern)**—K5980, State of Oregon acting by & through the OR Commission of Public Bcstg., 2828 S.W. Front Ave., Portland, OR 97201 (KTVR Ch. 13 La Grande)—100-w.

\* **Pendleton, Adams, Milton-Freewater rural area & Ukiah-Starkley**—K38AH, Blue Mountain Translator District, Box 1651, Rte. 1, La Grande, OR 97850 (KPTV Ch. 12 Portland)—100-w.

**Phoenix**—See K04EO, Ashland.

**Pinehurst**—K13PF, Southern Oregon Public Television Inc., 34 S. Fir St., Medford, OR 97501 (KSYS Ch. 8 Medford)—10-w.

**Pistol River**—K07PI, Pistol River Translator Group, N. Bank Pistol River Rd., Pistol River, OR (K0BI Ch. 5 Medford)—1-w.

**Plush**—K04CB, Plush TV Inc. (KOTI Ch. 2 Klamath Falls)—5-w.

**Port Orford**—K02GF, North Curry County Recreation Inc., Box 426, Port Orford, OR (KCBY-TV Ch. 11 Coos Bay-North Bend)—10-w.

**Port Orford**—K08AK, North Curry County Recreation Inc., Box 426, Port Orford, OR (KIEM-TV Ch. 3 Eureka, CA)—5-w.

**Port Orford**—K13AU, North Curry County Recreation Inc., Box 426, Port Orford, OR (KVIQ-TV Ch. 6 Eureka, CA)—1-w.

**Port Orford**—K14GT, Freedom Communications Inc., Box 10, Medford, OR 97501 (KTVL Ch. 10 Medford)—20-w.

**Port Orford**—K61BU, State of Oregon acting by & through the OR Commission of Public Bcstg., 2828 S.W. Front Ave., Portland, OR 97201 (KOAP-TV Ch. 10 Portland)—100-w.

**Portland**—See K61CL, Vancouver.

\* **Portland**—NEW, Ch. 65, Bogner Bcst. Equipment Corp., 401 Railroad Ave., Westbury, NY 11590 (KTBN-TV Ch. 40 Santa Ana-Los Angeles, CA)—100-w.

\* **Portland**—NEW, Ch. 58, Ronald D. & Arteria G. Fleming, 11 Heritage Mews, 1027 Valley Forge Rd., Devon, PA (KSTS Ch. 48 San Jose, CA)—100-w.

**Powers**—K61EH, Powers TV Translator Inc., Box 296, Powers, OR 97466 (KEZI Ch. 9 Eugene)—20-w.

**Powers**—K64DA, Powers TV Translator Inc., Box 296, Powers, OR 97466 (K0BI Ch. 5 Medford)—10-w.

**Powers**—K66DG, Powers TV Translator Inc., Box 296, Powers, OR 97466 (KOAC-TV Ch. 7 Corvallis)—20-w.

**Powers**—K69AM, Powers TV Translator Inc., Box 296, Powers, OR 97466 (KCBY-TV Ch. 11 Coos Bay-North Bend)—20-w.

**Prairie City (rural area S of)**—K11LT, Prairie City Lions Club, Box 393, Prairie City, OR (KBCI-TV Ch. 2 Boise, ID)—1-w.

**Prairie City (rural area S of)**—K13MM, Prairie City Lions Club, Box 393, Prairie City, OR (KTVB Ch. 7 Boise, ID)—1-w.

**Prairie City (rural areas S & W)**—K09ME, Prairie City Lions Club, Box 393, Prairie City, OR (KAID Ch. 4 Boise, ID)—1-w.

**Prairie City (rural areas S & W)**—K12LW, Prairie City Lions Club, Box 393, Prairie City, OR (KIVI Ch. 6 Nampa-Boise-Caldwell, ID)—1-w.

**Princeton & Virginia Valley**—K10IO, Princeton Community TV, 316 N. Alvord, Burns, OR (KTVB Ch. 7 Boise, ID)—1-w.

**Princeton & Virginia Valley region**—K13RT, Princeton Community TV, 316 N. Alvord, Burns, OR (KIVI Ch. 6 Nampa-Boise-Caldwell, ID)—1-w.

**Prineville**—K44AH, Ochoco Telecasters Inc., Box 331, Prineville, OR (KPTV Ch. 12 Portland)—100-w.

**Prineville**—K46AK, Ochoco Telecasters Inc., Box 331, Prineville, OR (K0W-TV Ch. 8 Portland)—100-w.

**Prineville**—K54AP, Ochoco Telecasters Inc., Box 331, Prineville, OR (KATU Ch. 2 Portland)—100-w.

**Prineville & Redmond**—K52AK, Ochoco Telecasters Inc., Box 331, Prineville, OR (KOIN-TV Ch. 6 Portland)—100-w.

**Prineville & Redmond**—K66AZ, Ochoco Telecasters Inc., Box 331, Prineville, OR (KTVZ Ch. 21 Bend)—1-w.

**Prineville & vicinity**—K68AE, Ochoco Telecasters Inc., Box 331, Prineville, OR (KOAP-TV Ch. 10 Portland)—100-w. Requests modification of license for LPTV authorization.

**Prospect**—K02JG, Southern Oregon Public Television Inc., 34 S. Fir St., Medford, OR 97501 (KSYS Ch. 8 Medford)—10-w.

**Prospect**—K07GI, Prospect Lions Club Inc., Prospect, OR (KTVL Ch. 10 Medford)—1-w.

**Prospect**—K13KO, California-Oregon Bcstg. Inc., 125 S. Fir, Medford, OR 97501 (K0BI Ch. 5 Medford)—5-w.

**Redmond**—See K52AK, Prineville.

**Redmond**—See K66AZ, Prineville.

\* **Richland**—K08KW, State of Oregon acting by & through the OR Commission of Public Bcstg., 2828 S.W. Front Ave., Portland, OR 97201 (KTVR Ch. 13 La Grande)—1-w.

**Richmond**—K03BJ, Spray Community TV Inc., Spray, OR (KOIN-TV Ch. 6 Portland)—1-w.

**Riddle**—See K02CG, Canyonville.

**Riddle**—See K07KT, Canyonville.

**Riddle**—See K11GH, Canyonville.

**Riley**—K05HO, Countywide TV Translator District, 450 N. Buena Vista, Burns, OR (KTVZ Ch. 21 Bend)—10-w.

**Riley**—See K06GE, Alkali Lake.

**Riverside**—K09ML, Riverside Community TV, 314 N. Broadway, Burns, OR (KIVI Ch. 6 Nampa-Boise-Caldwell, ID)—2.5-w.

**Riverside**—K11LO, Riverside Community TV, 314 N. Broadway, Burns, OR (KTVB Ch. 7 Boise, ID)—1-w.

**Riverside**—K13ME, Riverside Community TV, 314 N. Broadway, Burns, OR (KBCI-TV Ch. 2 Boise, ID)—1-w.

**Rockaway**—See K57DK, Manzanita.

**Rockaway & vicinity**—K47CD, North Tillamook County TV Translators Inc., Box 58, Rockaway, OR 97136 (KATU Ch. 2 Portland)—100-w.

**Rockaway & vicinity**—K53BV, North Tillamook County TV Translators Inc., Box 58, Rockaway, OR 97136 (KPTV Ch. 12 Portland)—100-w.

**Rockaway & vicinity**—K77BG, North Tillamook County TV Translators Inc., Box 58, Rockaway, OR 97136 (KOIN-TV Ch. 6 Portland)—20-w.

**Rogue River**—K03BZ, Freedom Communications Inc., Box 10, Medford, OR 97501 (KTVL Ch. 10 Medford)—10-w.

**Rome**—K10GM, Rome TV District, Jordan Valley, OR (KBCI-TV Ch. 2 Boise, ID)—1-w.

**Roseburg**—K02DS, Southwest Oregon Television Bcstg. Corp., 1850 N.E. Stephens St., Roseburg, OR 97470 (KPIC Ch. 4 Roseburg)—1-w.

**Roseburg**—K31AE, KMTR Inc., Box 7308, Eugene, OR 97401 (KMTR-TV Ch. 16 Eugene-Springfield)—100-w.

**Roseburg**—See K53CU, Deer Creek.

**Roseburg**—K66BF, State of Oregon acting by & through the OR Commission of Public Bcstg., 2828 S.W. Front Ave., Portland, OR 97201 (KOAC-TV Ch. 7 Corvallis)—100-w.

**Ruch & Applegate**—K13PI, Southern Oregon Public Television Inc., 34 S. Fir St., Medford, OR 97501 (KSYS Ch. 8 Medford)—5-w.

**Ruch & Applegate**—K43BJ, Sunshine TV Inc., Box 4596, 300 Debuys Rd., Biloxi, MS 39535 (KDRV Ch. 12 Medford)—20-w.

**Rupert**—See K59CC, Burley.

**Salem**—K61CC, Full Gospel Fellowship International, Salem Chapter, Box 2162, Sa-

lem, OR (WDLI Ch. 17 Canton, OH via satellite)—100-w. Note: Licensed as LPTV.

**Scottsburg**—K02DB, Eugene Television Inc., Box 1313, Eugene, OR 97440 (KVAL-TV Ch. 13 Eugene)—10-w.

**Scottsburg**—K06IO, Chambers Cable Communications Inc., Box 7009, Eugene, OR 97401 (KEZI Ch. 9 Eugene)—10-w.

**Scottsburg**—K68BH, State of Oregon acting by & through the OR Commission of Public Bcstg., 2828 S.W. Front Ave., Portland, OR 97201 (KOAC-TV Ch. 7 Corvallis)—100-w.

**Seal Rock**—See K66AS, Newport.

**Seaside**—See K71AP, Gearhart.

**Seaside**—See K75AJ, Gearhart.

**Seaside**—See K78AQ, Gearhart.

**Seaside**—See K81AQ, Gearhart.

**Seaside & Cannon Beach**—K62BF, State of Oregon acting by & through the OR Commission of Public Bcstg., 2828 S.W. Front Ave., Portland, OR 97201 (KOAP-TV Ch. 10 Portland)—100-w.

**Selma**—See K51BV, Cave Junction.

**Seven Oaks**—See K03EI, Eagle Point.

**Severance Ranch**—See K02JN, L/S Ranch.

**Severance Ranch**—See K06JN, L/S Ranch.

**Shady Cove**—K13PE, Southern Oregon Public Television Inc., 34 S. Fir St., Medford, OR 97501 (KSYS Ch. 8 Medford)—5-w.

**Silver Lake**—K02EI, Silver Lake Community TV Assn., Silver Lake, OR (KEZI Ch. 9 Eugene)—1-w.

**Silver Lake**—K04AY, Silver Lake Community TV Assn., Silver Lake, OR (KOIN-TV Ch. 6 Portland)—1-w.

**Silver Lake**—K05CT, Silver Lake Community TV Assn., Silver Lake, OR (K0W-TV Ch. 8 Portland)—1-w.

**Silver Lake**—K11RM, Silver Lake Community TV Assn., Silver Lake, OR (K0BI Ch. 5 Medford)—10-w.

**South Beach**—See K66AS, Newport.

**South Willamette**—See K11GT, Eugene.

**Spray**—K07EM, Spray Community TV Inc., Spray, OR (KOIN-TV Ch. 6 Portland)—0.66-w.

\* **Spring River Butte**—K32CC, La Pine TV Inc., Box 153, La Pine, OR 97739 (K0W-TV Ch. 8 Portland)—20-w.

**Squaw Valley**—See K02IQ, Gold Beach.

**Squaw Valley**—K07KZ, Eugene TV Inc., Box 9, Gold Beach, OR (KCBY-TV Ch. 11 Coos Bay-North Bend)—5-w.

**Squaw Valley**—K13MI, Community TV Assn. Inc., Box 9, Gold Beach, OR (KIEM-TV Ch. 3 Eureka, CA)—5-w.

**Summer Lake**—K07FW, California-Oregon Bcstg. Inc., 125 S. Fir, Medford, OR 97501 (KOTI Ch. 2 Klamath Falls)—1-w.

**Sutherlin**—K02AU, Southwest Oregon Television Bcstg. Corp., 1850 N.E. Stephens St., Roseburg, OR 97470 (KPIC Ch. 4 Roseburg)—1-w.

**Sutherlin**—See K11BX, Glide.



PENNSYLVANIA

Sutherland—See K68BG, Glide.  
 Sweet Home—K05AQ, East Linn Community Telecasters Inc., 1829 E St., Sweet Home, OR (KPTV Ch. 12 Portland)—1-w.  
 Sweet Home—K11CG, East Linn Community Telecasters Inc., 1829 E St., Sweet Home, OR (KGW-TV Ch. 8 Portland)—1-w.  
 Swisshome—K02AP, Siuslaw Translator Inc., Box 43, Swisshome, OR (KOIN-TV Ch. 6 Portland)—1-w.  
 Swisshome—K04AW, Siuslaw Translator Inc., Box 43, Swisshome, OR (KEZI Ch. 9 Eugene)—1-w.  
 Swisshome—K05AN, Siuslaw Translator Inc., Box 43, Swisshome, OR (KVAL-TV Ch. 13 Eugene)—1-w.  
 Talent—See K04EO, Ashland.  
 Terrebonne—K57CH, Ochoco Telecasters Inc., Box 331, Prineville, OR (KPTV Ch. 12 Portland)—20-w.  
 Terrebonne—K60BQ, Ochoco Telecasters Inc., Box 331, Prineville, OR (KGW-TV Ch. 8 Portland)—20-w.  
 Terrebonne—K62AJ, Ochoco Telecasters Inc., Box 331, Prineville, OR (KATU Ch. 2 Portland)—20-w.  
 Terrebonne—K65AE, Ochoco Telecasters Inc., Box 331, Prineville, OR (KOIN-TV Ch. 6 Portland)—20-w.  
 The Dalles—K64BK, Mid-Columbia TV Corp., Box 831, 1515 E. 21st, The Dalles, OR (KOIN-TV Ch. 6 Portland)—100-w.  
 The Dalles—See K66AH, Dufur.  
 The Dalles, OR & Goldendale, WA—K59AV, Mid-Columbia TV Corp., Box 831, 1515 E. 21st, The Dalles, OR (KGW-TV Ch. 8 Portland)—100-w.  
 The Dalles, OR & Goldendale, WA—K61BX, Mid-Columbia TV Corp., Box 831, 1515 E. 21st, The Dalles, OR (KATU Ch. 2 Portland)—100-w.  
 The Dalles, OR & Goldendale, WA—K69AH, Mid-Columbia TV Corp., Box 831, 1515 E. 21st, The Dalles, OR (KPTV Ch. 12 Portland)—10-w.  
 The Dalles, OR & Goldendale, WA—K77AK, Mid-Columbia TV Corp., Box 831, 1515 E. 21st, The Dalles, OR (KATU Ch. 2 Portland)—10-w.  
 The Dalles, OR & Goldendale, WA—K80BA, Mid-Columbia TV Corp., Box 831, 1515 E. 21st, The Dalles, OR (KOIN-TV Ch. 6 Portland)—50-w.  
 Tillamook—K71AL, Tillamook TV Translators Inc., Box 27 (KPTV Ch. 12 Portland)—10-w.  
 Tillamook—K73CC, Tillamook TV Translators Inc., Box 27 (KOAC-TV Ch. 7 Corvallis)—10-w.  
 Tillamook—K76AM, Tillamook TV Translators Inc., Box 27 (KGW-TV Ch. 8 Portland)—10-w.  
 Tillamook—K79AE, Tillamook TV Translators Inc., Box 27 (KOIN-TV Ch. 6 Portland)—10-w.  
 Tillamook—K82AT, Tillamook TV Translators Inc., Box 27 (KATU Ch. 2 Portland)—20-w.  
 Toketee Falls—K07DS, Toketee Falls Im-

provement Club, Toketee Falls, OR (KOBI Ch. 5 Medford)—1-w.  
 Toketee Falls—K12FZ, Toketee Falls Improvement Club, Toketee Falls, OR (KTVL Ch. 10 Medford)—1-w.  
 Tolo—See K03EI, Eagle Point.  
 Toro—See K55DQ, Gold Hill.  
 Tri City—See K07KT, Canyonville.  
 Tri City—See K11GH, Canyonville.  
 Twickenham—K10EG, Spray Community TV Inc., Spray, OR (KOIN-TV Ch. 6 Portland)—0.66-w.  
 Ukiah—K03BQ, Ukiah TV Assn., Ukiah, OR (KNDU Ch. 25 Richland-Pasco-Kennewick, WA)—1-w.  
 Ukiah-Starkey—See K38AH, Pendleton.  
 Umatilla County—See K59BO, Pendleton.  
 Umatilla River Valley—K03AX, Umatilla River TV Assn. Inc., Box 27, Cayuse, OR (KEPR-TV Ch. 19 Pasco-Kennewick-Richland, WA)—1-w.  
 Union—See K62AW, Baker.  
 Union—See K62BK, Elgin.  
 Union—See K64BB, Baker.  
 Union—See K66BO, Baker.  
 Union—See K68AH, Baker.  
 Union Gap—See K12IA, Oakland.  
 Upper Deschutes River—See K04BJ, La Pine.  
 Upper Deschutes River—See K11GQ, La Pine.  
 Upper Deschutes River—See K13JF, La Pine.  
 Vale—K11MK, City of Vale, 252 B St., Vale, OR (KBCI-TV Ch. 2 Boise, ID)—1-w.  
 Vale—K13NC, City of Vale, 252 B St., Vale, OR (KTVB Ch. 7 Boise, ID)—1-w.  
 Valley Falls—See K04JN, Paisley.  
 Valley Falls—See K06BP, Clover Flats.  
 Virginia Valley—See K13RT, Princeton.  
 Virginia Valley—See K10IO, Princeton.  
 Wallowa—K59BN, State of Oregon acting by & through the OR Commission of Public Bcstg., 2828 S.W. Front Ave., Portland, OR 97201 (KTVR Ch. 13 La Grande)—10-w.  
 Wallowa Valley—K53AG, Wallowa Valley TV Assn. Inc., Star Rte., Enterprise, OR (KREM-TV Ch. 2 Spokane, WA)—20-w.  
 Wallowa Valley—K55BJ, Wallowa Valley TV Assn. Inc., Star Rte., Enterprise, OR (KXLY-TV Ch. 4 Spokane, WA)—20-w.  
 Wallowa Valley—K57AT, Wallowa Valley TV Assn. Inc., Star Rte., Enterprise, OR (KHQ-TV Ch. 6 Spokane, WA)—20-w.  
 Wallowa Valley—K63AT, Wallowa Valley TV Assn. Inc., Star Rte., Enterprise, OR (KREM-TV Ch. 2 Spokane, WA)—100-w.  
 Wallowa Valley—K65AY, Wallowa Valley TV Assn. Inc., Star Rte., Enterprise, OR (KXLY-TV Ch. 4 Spokane, WA)—100-w.  
 Wallowa Valley—K67BF, Wallowa Valley

TV Assn. Inc., Star Rte., Enterprise, OR (KHQ-TV Ch. 6 Spokane, WA)—100-w.  
 Wallcwa Valley—K69AD, Wallowa Valley TV Assn. Inc., Star Rte., Enterprise, OR (KSPS-TV Ch. 7 Spokane, WA)—20-w.  
 Warrenton—See K71AP, Gearhart.  
 Warrenton—See K75AJ, Gearhart.  
 Warrenton—See K78AQ, Gearhart.  
 Warrenton—See K81AQ, Gearhart.  
 Wasco—K33CJ, North Sherman TV Co-op, Box 27, Wasco, OR (KATU Ch. 2 Portland)—20-w.  
 Wasco—K41CL, North Sherman TV Co-op, Box 27, Wasco, OR (KGW-TV Ch. 8 Portland)—100-w.  
 Wasco—K57CQ, North Sherman TV Co-op, Box 27, Wasco, OR (KOIN-TV Ch. 6 Portland)—100-w.  
 Wasco—K62AS, Sherman County Intermediate Education Distr., Box 404, Moro, OR (KTVR Ch. 13 La Grande)—100-w.  
 Wasco & Happner—K67AD, North Sherman TV Co-op, Box 27, Wasco, OR (KPTV Ch. 12 Portland)—100-w.  
 Wedderburn—See K02IQ, Gold Beach.  
 Wedderburn—K04MG, Community TV Assn. Inc., Box 9, Gold Beach, OR (KSYS Ch. 8 Medford)—20-w.  
 West Side—See K07NR, Lakeview.  
 Westen—See K05BQ, Adams.  
 Westen—K11LE, Wildhorse Farmers TV Assn., Box 263, Westen, OR (KNDU Ch. 25 Richland-Pasco-Kennewick, WA)—1-w.  
 Wheeler—See K57DK, Manzanita.  
 White City—See K03EI, Eagle Point.  
 Wilderville—See K09PS, Murphy.  
 Williams—K02JJ, Southern Oregon Public Television Inc., 34 S. Fir St., Medford, OR 97501 (KSYS Ch. 8 Medford)—1-w.  
 Williams—K04JP, Freedom Communications Inc., Box 10, Medford, OR 97501 (KTVL Ch. 10 Medford)—5-w.  
 Williams—K07HS, California-Oregon Bcstg. Inc., 125 S. Fir, Medford, OR 97501 (KOBI Ch. 5 Medford)—5-w.  
 Willowdale—K03EZ, Cross Keys TV Corp., Box 440, Madras, OR (KOAC-TV Ch. 7 Corvallis)—1-w.  
 Willowdale—K05GK, Cross Keys TV Corp., Box 440, Madras, OR (KEZI Ch. 9 Eugene)—1-w.  
 Willowdale—K110L, Cross Keys TV Corp., Box 440, Madras, OR (KVAL-TV Ch. 13 Eugene)—1-w.  
 Winchester—See K53CU, Deer Creek.  
 Winchester—See K68BG, Glide.  
 Windy Creek—See K02GT, Azalea.  
 Winston—K07IL, Chambers Cable Communications Inc., Box 7009, Eugene, OR 97401 (KEZI Ch. 9 Eugene)—1-w.  
 Wolf Creek—See K02GT, Azalea.  
 Wolf Creek—See K12FV, Azalea.

Allentown-Bathlehem—W26AD, The New York Times Co., 229 W. 43rd St., New York, NY 10036 (WNEP-TV Ch. 16 Scranton & Wilkes-Barre)—100-w.  
 Altoona—W59AI, Smith Bcstg. Group, 211 Townsend, Birmingham, MI 48009 (WWCP-TV Ch. 8 Johnstown)—100-w.  
 Altoona—W63AJ, Smith Bcstg. Group, 211 Townsend, Birmingham, MI 48009 (WPBC-TV Ch. 40 Greensburg-Pittsburgh)—20-w.  
 Altoona (Fairview-Wehwood section)—W57AH, Smith Bcstg. Group, 211 Townsend, Birmingham, MI 48009 (WWCP-TV Ch. 8 Johnstown)—100-w.  
 \* Altoona (Pleasant Valley & west side of business district)—W68AG, Evergreen Bcstg. Corp., Box 2248, Altoona, PA 16603 (WATM-TV Ch. 23 Altoona)—100-w.  
 Bellefonte, State College & Unionville—W77AD, AGM Television, 248 E. Prospect Ave., State College, PA (WHTM-TV Ch. 27 Harrisburg-York-Lebanon)—100-w.  
 Bellefonte, State College & Unionville—W79AN, AGM Television, 248 E. Prospect Ave., State College, PA (WJAC-TV Ch. 6 Johnstown)—100-w.  
 Bethlehem—See W26AD, Allentown.  
 Canton & Troy areas—W65AA, Northeastern Pennsylvania ETV Association, The Public Bcstg. Center, Pittston, PA 18640 (WVIA-TV Ch. 44 Scranton, Wilkes-Barre & Hazleton)—100-w.  
 Chambersburg—W38AN, WITF Inc., Box 2954, Harrisburg, PA 17105 (WITF-TV Ch. 33 Harrisburg)—100-w.  
 Clarks Summit, Dalton & Waverly—W32AD, The New York Times Co., 229 W. 43rd St., New York, NY 10036 (WNEP-TV Ch. 16 Scranton & Wilkes-Barre)—100-w.  
 Clarks Summit, Dalton, Scranton (parts) & Waverly—W48AQ, Northeastern Pennsylvania ETV Association, The Public Bcstg. Center, Pittston, PA 18640 (WVIA-TV Ch. 44 Scranton, Wilkes-Barre & Hazleton)—100-w.  
 Clarks Summit, Dalton, Scranton (parts), Waverly & Dickson City—W79AC, WBRE Associates, 62 S. Franklin St., Wilkes-Barre, PA 18773 (WBRE-TV Ch. 28 Wilkes-Barre & Scranton)—1000-w.  
 Dalton—See W32AD, Clarks Summit.  
 Dalton—See W48AQ, Clarks Summit.  
 Dalton—See W79AC, Clarks Summit.  
 Dickson City—See W79AC, Clarks Summit.  
 Dubolstown, Montoursville & South Williamsport—W72AM, WHTM-TV Inc., 3235 Hoffman St., Harrisburg, PA 17105 (WHTM-TV Ch. 27 Harrisburg-York-Lebanon)—100-w.  
 East Towanda, Towanda & Wysox—W25AQ, Northeastern Pennsylvania ETV Association, The Public Bcstg. Center, Pittston, PA 18640 (WVIA-TV Ch. 44 Scranton, Wilkes-Barre & Hazleton)—100-w.  
 \* Elliptsburg—W12CA, Ronald E. Deitrich, Box 155, Rte. 1, Elliptsburg, PA 17024 (WKBS-TV Ch. 47 Altoona)—10-w.

## Translators—Pennsylvania

- Harrisburg**—W53HJ, Tele/Visual Corp., Box 2106, Harrisburg, PA (WKBS-TV Ch. 47 Altoona)—100-w.
- Harrisburg**—W65AV, Tele/Visual Corp., Box 2106, Harrisburg, PA (WPHL-TV Ch. 17 Philadelphia)—100-w.
- Harrisburg**—W72AS, Tele/Visual Corp., Box 2106, Harrisburg, PA (WTFX-TV Ch. 29 Philadelphia)—100-w.
- Hawley & Paupack**—W62AO, Northeastern Pennsylvania ETV Association, The Public Bcstg. Center, Pittston, PA 18640 (WVIA-TV Ch. 44 Scranton, Wilkes-Barre & Hazleton)—100-w.
- Honesdale**—W80AM, Northeastern Pennsylvania ETV Association, The Public Bcstg. Center, Pittston, PA 18640 (WVIA-TV Ch. 44 Scranton, Wilkes-Barre & Hazleton)—100-w.
- Hyndman**—See W05AN, Ellerslie.
- Hyndman**—See W08BC, Ellerslie.
- Hyndman**—See W12AS, Ellerslie.
- Laceyville & Wyalusing**—W77AI, Northeastern Pennsylvania ETV Association, The Public Bcstg. Center, Pittston, PA 18640 (WVIA-TV Ch. 44 Scranton, Wilkes-Barre & Hazleton)—100-w.
- Lake Ariel, South Canaan & Waymart**—W56AQ, Northeastern Pennsylvania ETV Association, The Public Bcstg. Center, Pittston, PA 18640 (WVIA-TV Ch. 44 Scranton, Wilkes-Barre & Hazleton)—100-w.
- Mansfield & neighboring area**—W63AB, Northeastern Pennsylvania ETV Association, The Public Bcstg. Center, Pittston, PA 18640 (WVIA-TV Ch. 44 Scranton, Wilkes-Barre & Hazleton)—3.0832-w.
- Martinsburg**—W65AL, Smith Bcstg. Group, 211 Townsend, Birmingham, MI 48009 (WWCP-TV Ch. 8 Johnstown)—100-w.
- \* **Meadville**—W568S, Priscilla L. Schwier, 345 E. Front St., Perrysburg, OH 43551 (WICU-TV Ch. 12 Erie)—0.1-w.
- Mehoopany, Meshoppen & Tunkhannock**—W66AB, Northeastern Pennsylvania ETV Association, The Public Bcstg. Center, Pittston, PA 18640 (WVIA-TV Ch. 44 Scranton, Wilkes-Barre & Hazleton)—100-w.
- Meshoppen**—See W66AB, Mehoopany.
- Minersville, Port Carbon & Pottsville**—W61AG, The New York Times Co., 229 W. 43rd St., New York, NY 10036 (WNEP-TV Ch. 16 Scranton & Wilkes-Barre)—100-w.
- Minersville, Port Carbon & Pottsville**—W66AI, Diversified Communications, 5 Milk St., Portland, ME 04112 (WYOU Ch. 22 Scranton & Wilkes-Barre)—100-w.
- Minersville, Port Carbon & Pottsville**—W72AI, WBRE Associates, 62 S. Franklin St., Wilkes-Barre, PA 18773 (WBRE-TV Ch. 28 Wilkes-Barre & Scranton)—100-w.
- Montoursville**—See W72AM, Duboistown.
- Mount Pocono area**—W56AO, Diversified Communications, 5 Milk St., Portland, ME 04112 (WYOU Ch. 22 Scranton & Wilkes-Barre)—100-w.
- Mountaintop area**—W19AR, Diversified Communications, 5 Milk St., Portland, ME 04112 (WYOU Ch. 22 Scranton & Wilkes-Barre)—100-w.
- Palmerton, Slatedale & Slatington**—W33AQ, The New York Times Co., 229 W. 43rd St., New York, NY 10036 (WNEP-TV Ch. 16 Scranton & Wilkes-Barre)—10-w.
- Palmerton, Slatedale & Slatington**—W73AA, WBRE Associates, 62 S. Franklin St., Wilkes-Barre, PA 18773 (WBRE-TV Ch. 28 Wilkes-Barre & Scranton)—100-w.
- Palmerton, Slatedale & Slatington**—W79AB, Diversified Communications, 5 Milk St., Portland, ME 04112 (WYOU Ch. 22 Scranton & Wilkes-Barre)—10-w.
- Paupack**—See W62AO, Hawley.
- Philadelphia**—W35AB, Spanish International Communications Corp., 460 W. 42nd St., New York, NY 10036 (WXTV Ch. 41 Paterson, NJ-New York, NY)—1000-w.
- Port Carbon**—See W61AG, Minersville.
- Port Carbon**—See W66AI, Minersville.
- Port Carbon**—See W72AI, Minersville.
- Pottsville**—See W61AG, Minersville.
- Pottsville**—See W66AI, Minersville.
- Pottsville**—See W72AI, Minersville.
- Reading**—W60AM, WITF Inc., Box 2954, Harrisburg, PA 17105 (WITF-TV Ch. 33 Harrisburg)—1-w.
- Scranton**—See W48AQ, Clarks Summit.
- Scranton**—See W79AC, Clarks Summit.
- Slatedale**—See W33AQ, Palmerton.
- Slatedale**—See W73AA, Palmerton.
- Slatedale**—See W79AB, Palmerton.
- Slatington**—See W33AQ, Palmerton.
- Slatington**—See W73AA, Palmerton.
- Slatington**—See W79AB, Palmerton.
- South Canaan**—See W56AQ, Lake Ariel.
- South Williamsport**—See W72AM, Duboistown.
- \* **State College**—W13BK, AGK Communications Inc., Box 95, Syracuse, NY 13250 (WWLF-TV Ch. 56 Hazleton)—10-w.
- State College**—See W77AD, Bellefonte.
- State College**—See W79AN, Bellefonte.
- Stroudsburg**—W60AH, Diversified Communications, 5 Milk St., Portland, ME 04112 (WYOU Ch. 22 Scranton & Wilkes-Barre)—100-w.
- Stroudsburg**—W64AL, WBRE Associates, 62 S. Franklin St., Wilkes-Barre, PA 18773 (WBRE-TV Ch. 28 Wilkes-Barre & Scranton)—100-w.
- Stroudsburg**—W66AL, The New York Times Co., 229 W. 43rd St., New York, NY 10036 (WNEP-TV Ch. 16 Scranton & Wilkes-Barre)—100-w.
- Towanda**—See W25AQ, East Towanda.
- Troy**—See W65AA, Canton.
- Tunkhannock**—See W66AB, Mehoopany.
- Unionville**—See W77AD, Bellefonte.
- Unionville**—See W79AN, Bellefonte.
- \* **Warren**—W48AL, Great Lakes Communications Inc., 3514 State St., Erie, PA 16508 (WICU-TV Ch. 12 Erie)—100-w.
- Waymart**—See W32AD, Clarks Summit.
- Waymart**—See W48AQ, Clarks Summit.
- Waymart**—See W79AC, Clarks Summit.
- Waymart**—See W56AQ, Lake Ariel.
- Wellersburg**—W07AL, Wellersburg TV Inc., 1059 National Hwy., Lavale, MD (WTAE-TV Ch. 4 Pittsburgh)—1-w.
- Wellersburg**—W09AI, Wellersburg TV Inc., 1059 National Hwy., Lavale, MD (KDKA-TV Ch. 2 Pittsburgh)—1-w.
- Wellersburg**—W13AP, Wellersburg TV Inc., 1059 National Hwy., Lavale, MD (WJAC-TV Ch. 6 Johnstown)—1-w.
- West Nanticoke**—W02AL, Tilbury Knob Inc., Tilbury Terrace, PA (WYOU Ch. 22 Scranton & Wilkes-Barre)—1-w.
- Williamsport**—W55AG, Diversified Communications, 5 Milk St., Portland, ME 04112 (WYOU Ch. 22 Scranton & Wilkes-Barre)—1-w.
- Williamsport**—W70BA, WHP Inc., Box 1507, Harrisburg, PA 17105 (WHP-TV Ch. 21 Harrisburg-York)—100-w.
- Williamsport**—W76AK, WBRE Associates, 62 S. Franklin St., Wilkes-Barre, PA 18773 (WBRE-TV Ch. 28 Wilkes-Barre & Scranton)—100-w.
- Williamsport**—W78AL, The New York Times Co., 229 W. 43rd St., New York, NY 10036 (WNEP-TV Ch. 16 Scranton & Wilkes-Barre)—100-w.
- Williamsport**—W80AJ, WGAL-TV Inc., Box 7127, Lancaster, PA 17604 (WGAL-TV Ch. 8 Lancaster)—100-w.
- Williamsport**—W82AK, Northeastern Pennsylvania ETV Association, The Public Bcstg. Center, Pittston, PA 18640 (WVIA-TV Ch. 44 Scranton, Wilkes-Barre & Hazleton)—100-w.
- Wyalusing**—See W77AI, Laceyville.
- Wysox**—See W25AQ, East Towanda.
- York**—W62AU, WHTM-TV Inc., 3235 Hoffman St., Harrisburg, PA 17105 (WHTM-TV Ch. 27 Harrisburg-York-Lebanon)—100-w.

## SOUTH DAKOTA

- Aberdeen**—K07JO, State Board of Directors for ETV, 414 E. Clark, Vermillion, SD 57069-2390 (KDSD-TV Ch. 16 Aberdeen)—10-w.
- \* **Bison**—K34CH, Midcontinent Bcstg. Co., 501 S. Phillips Ave., Sioux Falls, SD 57102 (KPLD-TV Ch. 6 Reliance)—100-w.
- Bowdle**—K07AR, Bowdle TV Assn., 2061 3rd St., Bowdle, SD (KDLO-TV Ch. 3 Florence-Watertown)—1-w.
- Burke & Gregory**—K12HC, Rosebud TV Inc., Gregory, SD (KDLT Ch. 5 Mitchell-Sioux Falls)—10-w.
- \* **Chamberlain**—K23BR, State Board of Directors for ETV, 414 E. Clark, Vermillion, SD 57069-2390 (KTSO-TV Ch. 10 Pierre)—100-w.
- \* **Cherry Creek**—K02IX, Cherry Creek TV Club, Cherry Creek, SD (KHSD-TV Ch. 11 Lead)—1-w.
- \* **Cherry Creek**—K08JF, Cherry Creek TV Club, Cherry Creek, SD (KIVV-TV Ch. 5 Lead-Deadwood)—1-w.

## RHODE ISLAND

- Providence**—W48AE, Freedom WLNE-TV Inc., 430 County St., New Bedford, MA 02741 (WLNE Ch. 6 New Bedford, MA-Providence)—100-w.
- Westerly**—W62AB, Rhode Island Public Telecommunications Authority, 24 Mason St., Providence, RI 02903 (WSBE-TV Ch. 36 Providence)—100-w.

## SOUTH CAROLINA

- Batesburg & Leesville**—W02BA, Lewis Bcstg. Corp., Drawer M, Columbia, SC 29250 (WLTX Ch. 19 Columbia)—10-w.

## TENNESSEE

**Deadwood**—K13HY, Duhamel Bcstg. Enterprises, Box 1760, Rapid City, SD 57709 (KHSO-TV Ch. 11 Lead)—1-w.

**Eagle Butte**—K07LJ, Eagle Butte Men's Club Inc., Eagle Butte, SD (KPRY-TV Ch. 4 Pierre)—1-w.

**Eagle Butte**—K09HO, Eagle Butte Men's Club Inc., Eagle Butte, SD (KPLO-TV Ch. 6 Reliance)—1-w.

**Edgemont**—K06AK, Edgemont TV Booster Club, 501 9th St., Edgemont, SD (KTWO-TV Ch. 2 Casper, WY)—1-w.

**Edgemont**—K10KW, Edgemont TV Booster Club, 501 9th St., Edgemont, SD (KIVV-TV Ch. 5 Lead-Deadwood)—1-w.

**Edgemont**—K12AJ, Edgemont TV Booster Club, 501 9th St., Edgemont, SD (KOTA-TV Ch. 3 Rapid City)—1-w.

**Edgemont**—K64AL, State Board of Directors for ETV, 414 E. Clark, Vermillion, SD 57069-2390 (KBHE-TV Ch. 9 Rapid City)—10-w.

**Gettysburg**—K07GT, Gettysburg TV Booster Club, Potter County News, Gettysburg, SD (KFYR-TV Ch. 5 Bismarck, ND)—1-w.

**Gregory**—See K12HC, Burke.

**Hot Springs**—K05AJ, Hot Springs TV Club, Box 354, Hot Springs, SD (KSTF Ch. 10 Scottsbluff-Gering, NE)—1-w.

**Hot Springs**—K13BH, Hot Springs TV Club, Box 354, Hot Springs, SD (KOTA-TV Ch. 3 Rapid City)—1-w.

**Ipswich**—K59BL, South Dakota Five County TV Translator District, 610 E. Lincoln, Gettysburg, SD (KDLT Ch. 5 Mitchell-Sioux Falls)—100-w.

**Kadoka**—K13AB, Kadoka Community Betterment Assn., Kadoka, SD (KPLO-TV Ch. 6 Reliance)—1-w.

**Kadoka**—See K69DJ, Philip.

**Lake Andes**—K57BX, Midcontinent Bcstg. Co., 501 S. Phillips Ave., Sioux Falls, SD 57102 (KELO-TV Ch. 11 Sioux Falls)—100-w.

\* **Lantry**—K28CA, Midcontinent Bcstg. Co., 501 S. Phillips Ave., Sioux Falls, SD 57102 (KPLO-TV Ch. 6 Reliance)—100-w.

**Lemmon**—K04GO, Lemmon TV Assn. Inc., Lemmon, SD (KHSD-TV Ch. 11 Lead)—1-w.

**Lemmon**—K07FG, Lemmon TV Assn. Inc., Lemmon, SD (KFYR-TV Ch. 5 Bismarck, ND)—1-w.

**Lemmon**—K09FG, Lemmon TV Assn. Inc., Lemmon, SD (KXMA-TV Ch. 2 Dickinson, ND)—1-w.

\* **Long Valley**—K58BD, Martin TV Club Inc., Box 234, Martin, SD (KIVV-TV Ch. 5 Lead-Deadwood)—100-w.

**Lowry (Counties of Campbell, Edmonds, McPherson, Potter & Watworth)**—K62AV, South Dakota Five County TV Translator District, 610 E. Lincoln, Gettysburg, SD (KDLT Ch. 5 Mitchell-Sioux Falls)—1000-w.

**Lowry (Counties of Campbell, Edmonds, McPherson, Potter & Watworth)**—K68BM, South Dakota Five County TV Translator District, 610 E. Lincoln, Gettysburg, SD (KPRY-TV Ch. 4 Pierre)—1000-w.

**Martin**—K02GK, Martin TV Club Inc., Box 234, Martin, SD (KHSO-TV Ch. 11 Lead)—10-w.

\* **Martin**—K06JY, Martin TV Club Inc., Box 234, Martin, SD (KIVV-TV Ch. 5 Lead-Deadwood)—10-w.

**Mitchell**—K07QL, SOTV Inc., Suite 13, 300 N. Dakota Ave., Sioux Falls, SD 57102 (KSFY-TV Ch. 13 Sioux Falls)—10-w.

**Mitchell**—K09UN, State Board of Directors for ETV, 414 E. Clark, Vermillion, SD 57069-2390 (KUSD-TV Ch. 2 Vermillion)—10-w.

**Mobridge**—K07CE, Rattlesnake Butte TV Assn., Box 258, Mobridge, SD (KFYR-TV Ch. 5 Bismarck, ND)—1-w.

**Mobridge**—K09KK, Mobridge TV Assn., Box 258, Mobridge, SD (KPLO-TV Ch. 6 Reliance)—1-w.

**Phillip**—K02IN, Philip TV Assn., Philip, SD (KEVN-TV Ch. 7 Rapid City)—1-w.

**Phillip**—K09CT, Philip TV Assn., Philip, SD (KPLO-TV Ch. 6 Reliance)—1-w.

**Phillip**—K12JP, Philip TV Assn., Philip, SD (KOTA-TV Ch. 3 Rapid City)—1-w.

**Phillip & Kadoka**—K69DJ, Midcontinent Bcstg. Co., 501 S. Phillips Ave., Sioux Falls, SD 57102 (KPLO-TV Ch. 6 Reliance)—100-w.

**Pickstown**—K61AS, State Board of Directors for ETV, 414 E. Clark, Vermillion, SD 57069-2390 (KTSD-TV Ch. 10 Pierre)—10-w.

**Pine Ridge**—K06HG, State Board of Directors for ETV, 414 E. Clark, Vermillion, SD 57069-2390 (KBHE-TV Ch. 9 Rapid City)—1-w.

**Pine Ridge**—K13LE, Tepee Vision Corp., Box 146, Pine Ridge, SD (KHSO-TV Ch. 11 Lead)—1-w.

**Pringle**—K55AV, State Board of Directors for ETV, 414 E. Clark, Vermillion, SD 57069-2390 (KBHE-TV Ch. 9 Rapid City)—10-w.

**Rapid City**—K15AC, Midcontinent Bcstg. Co., 501 S. Phillips Ave., Sioux Falls, SD 57102 (KPLO-TV Ch. 6 Reliance)—1000-w.

**Sisseton**—K05FM, Better TV Assn., 7 Fifth Ave. E., Sisseton, SD (KTHI-TV Ch. 11 Fargo-Grand Forks, ND)—10-w.

**Sisseton**—K12AI, Better TV Assn., 7 Fifth Ave. E., Sisseton, SD (WDAY-TV Ch. 6 Fargo, ND)—1-w.

**Spearfish**—K04GW, State Board of Directors for ETV, 414 E. Clark, Vermillion, SD 57069-2390 (KPSD-TV Ch. 13 Eagle Butte)—1-w.

**Spring Creek**—K08GF, Todd County Independent School District, Mission, SD (KPLO-TV Ch. 6 Reliance)—1-w.

**Wagner**—K55BG, State Board of Directors for ETV, 414 E. Clark, Vermillion, SD 57069-2390 (KUSD-TV Ch. 2 Vermillion)—100-w.

**Wasta**—K13PN, State Board of Directors for ETV, 414 E. Clark, Vermillion, SD 57069-2390 (KBHE-TV Ch. 9 Rapid City)—1-w.

**Winner (rural area NE)**—K07FB, Winner Jr. Chamber of Commerce, Winner Jaycaes, Winner, SD (KDLT Ch. 5 Mitchell-Sioux Falls)—1-w.

**Arthur, Cumberland Gap, Harrogate & Shawnee**—W08BD, Middlesboro Emergency Rescue Squad Inc., Box 514, Middlesboro, KY (WLOS Ch. 13 Ashville, NC)—1-w.

**Coaffield, Fork Mountain, Petros & Wartburg**—W07AM, Multimedia WBIR Inc., Box 2760, Greenville, SC 29602 (WBIR-TV Ch. 10 Knoxville)—1-w.

**Cookeville**—W28AA, WINT-TV Inc., Box 608, Crossville, TN 38555 (WINT-TV Ch. 20 Crossville)—100-w.

**Cumberland Gap**—See W08BD, Arthur.

**Del Rio**—W03AL, Dennis B. Freeman, Box 270, Rte. 2, Del Rio, TN 37727 (WBIR-TV Ch. 10 Knoxville)—1-w.

**Del Rio**—W08BQ, Dennis B. Freeman, Box 270, Rte. 2, Del Rio, TN 37727 (WLOS Ch. 13 Ashville, NC)—1-w.

**Fork Mountain**—See W07AM, Coaffield.

**Gatlinburg**—W04BC, Multimedia WBIR Inc., Box 2760, Greenville, SC 29602 (WBIR-TV Ch. 10 Knoxville)—1-w.

**Gatlinburg**—W08BK, Nationwide Communications Inc., 1306 Broadway NE, Knoxville, TN 37917 (WATE-TV Ch. 6 Knoxville)—1-w.

**Gatlinburg**—W12AV, South Central Communications Corp., Box 1388, Knoxville, TN 37901 (WTVK Ch. 26 Knoxville)—1-w.

**Greeneville**—W51AU, Holston Valley Bcstg. Corp., Box WKPT, Kingsport, TN 37662 (WKPT-TV Ch. 19 Kingsport-Johnson City-Bristol)—100-w.

**Harrogate**—See W08BD, Arthur.

**Kingsport**—W25AE, Holston Valley Bcstg. Corp., Box WKPT, Kingsport, TN 37662 (WKPT-TV Ch. 19 Kingsport-Johnson City-Bristol)—100-w.

**Knoxville**—W60AX, Knoxville Community Bcstg. Inc., 3925 McCalla, Knoxville, TN 37910—100-w.

**La Foyette**—W08BE, Multimedia WBIR Inc., Box 2760, Greenville, SC 29602 (WBIR-TV Ch. 10 Knoxville)—1-w.

\* **Nashville**—W69BB, Talley Television Corp., 1740 Shadowlawn St., Memphis, TN 38106 (WHSP Ch. 65 Vineland, NJ via satellite)—100-w.

**Petros**—See W07AM, Coaffield.

**Shawnee**—See W08BD, Arthur.

**Wartburg**—See W07AM, Coaffield.

## TEXAS

**Acme**—See K61BY, Goodlett.

**Acme, Chillicothe, Goodlett & Quanah**—K63BE, Copper Breaks TV Translator System, Box 397, 1905 Palo Duro Dr., Memphis, TX 79245 (KFDX-TV Ch. 3 Wichita Falls)—20-w.

**Acme, Chillicothe, Goodlett & Quanah**—K67BO, Copper Breaks TV Translator System, Box 397, 1905 Palo Duro Dr.,

Memphis, TX 79245 (KVII-TV Ch. 7 Amarillo)—100-w.

**Alpine, Marla & Valentine**—K69EF, US Cable of Southwest Texas Inc., 308 East Ave., East Alpine, TX (KTSM-TV Ch. 9 El Paso)—10-w.

\* **Austin**—K30AK, Spanish International Communications Corp., Box 9225, San Antonio, TX 78204 (KWEX-TV Ch. 41 San Antonio)—1000-w.

\* **Austin**—NEW, Ch. 13, Western Bcstg. Inc., 210 A Stratford, Houston, TX (KBDI-TV Ch. 12 Broomfield, CO)—10-w.

**Big Bend National Park & rural ranch area SW of Elephant Mountain**—K04HY, Mountain Zone TV, 307 E. Ave E, Alpine, TX (KMID-TV Ch. 2 Midland & Odessa)—10-w.

**Big Bend National Park & rural ranch area SW of Elephant Mountain**—K11HD, Mountain Zone TV, 307 E. Ave E, Alpine, TX (KOSA-TV Ch. 7 Odessa)—10-w.

**Big Bend National Park & rural ranch area SW of Elephant Mountain**—K13NG, Mountain Zone TV, 307 E. Ave E, Alpine, TX (KTPX Ch. 9 Odessa)—5-w.

**Big Lake**—K70BI, Big Lake Translator System Inc., 810 Texas St., Big Lake, TX (KOSA-TV Ch. 7 Odessa)—10-w.

**Big Lake**—K73BU, Big Lake Translator System Inc., 810 Texas St., Big Lake, TX (KTPX Ch. 9 Odessa)—10-w.

**Big Lake**—K76AP, Big Lake Translator System Inc., 810 Texas St., Big Lake, TX (KMID-TV Ch. 2 Midland & Odessa)—10-w.

**Big Springs**—K10HH, Adams TV Acquisition Corp., 1908 Royal Palm Way, Boca Raton, FL 33432 (KOSA-TV Ch. 7 Odessa)—10-w.

**Black Gap Wildlife Management area**—K07PD, Mountain Zone TV, 307 E. Ave E, Alpine, TX (KOSA-TV Ch. 7 Odessa)—1-w.

**Black Gap Wildlife Management area**—K09NZ, Mountain Zone TV, 307 E. Ave E, Alpine, TX (KTPX Ch. 9 Odessa)—1-w.

**Booker & Perryton**—K64AC, C L & O Translator System Inc., Box 87, Lipscomb, TX (KFDA-TV Ch. 10 Amarillo)—20-w.

**Booker & Perryton**—K66AB, C L & O Translator System Inc., Box 87, Lipscomb, TX (KAMR-TV Ch. 4 Amarillo)—20-w.

**Booker & Perryton**—K68AD, C L & O Translator System Inc., Box 87, Lipscomb, TX (KVII-TV Ch. 7 Amarillo)—20-w.

**Booker, Darrouzett & Follette, TX & Shattuck, OK**—K45AU, C L & O Translator System Inc., Box 87, Lipscomb, TX (KVII-TV Ch. 7 Amarillo)—100-w.

**Booker, Darrouzett & Follette, TX & Shattuck, OK**—K51BC, C L & O Translator System Inc., Box 87, Lipscomb, TX (KAMR-TV Ch. 4 Amarillo)—100-w.

**Booker, Darrouzett & Follette, TX & Shattuck, OK**—K76BD, C L & O Translator System Inc., Box 87, Lipscomb, TX (KFDA-TV Ch. 10 Amarillo)—100-w.

**Bovina & Friona**—K57CW, Marsh Media Inc., One Broadcast Center, Amarillo, TX 79101 (KVII-TV Ch. 7 Amarillo)—100-w.

**Bovina & rural area**—K63CA, Panhandle Telecasting Co. Joint Venture, Box 1400,

## Translators—Texas

- Amarillo, TX 79189-1400 (KFDA-TV Ch. 10 Amarillo)—100-w.
- Brady & Rochelle rural area—K02GM**, Central Texas Electronics Inc., 1105 S. Bridge St., Brady, TX (KVUE-TV Ch. 24 Austin)—5-w.
- Brady & Rochelle rural area—K04GI**, Central Texas Electronics Inc., 1105 S. Bridge St., Brady, TX (KLST Ch. 8 San Angelo)—5-w.
- Brady & Rochelle rural area—K05EF**, Central Texas Electronics Inc., 1105 S. Bridge St., Brady, TX (KRBC-TV Ch. 9 Abilene)—5-w.
- Brewster County—K79BJ**, Stradley-Gage Ranch, Box 187, Alpine, TX (KTSM-TV Ch. 9 El Paso)—20-w.
- Brownwood—K72DU**, Abilene-Sweetwater Bcstg., Box 2997, Abilene, TX 79604 (KTXS-TV Ch. 12 Sweetwater-Abilene)—100-w.
- Bryan & College Station—K63DL**, Channel 6 Inc., Box 6103, 17 S. Third St., Temple, TX 79503-6103 (KCCN-TV Ch. 6 Temple-Waco)—100-w.
- \* **Camp Verde—K55CZ**, Television Enterprises Inc., 214 Junction Hwy., Ingram, TX (KMOL-TV Ch. 4 San Antonio)—20-w.
- \* **Camp Verde—K57CJ**, Television Enterprises Inc., 214 Junction Hwy., Ingram, TX (KENS-TV Ch. 5 San Antonio)—20-w.
- \* **Camp Verde—K59CJ**, Television Enterprises Inc., 214 Junction Hwy., Ingram, TX (KSAT-TV Ch. 12 San Antonio)—20-w.
- Camp Wood—K77CN**, Rocksprings-Canyon TV Co. Inc., Box 128, Rocksprings, TX 78880 (KMOL-TV Ch. 4 San Antonio)—100-w.
- Camp Wood—K79CD**, Rocksprings-Canyon TV Co. Inc., Box 128, Rocksprings, TX 78880 (KENS-TV Ch. 5 San Antonio)—100-w.
- Camp Wood—K81BN**, Rocksprings-Canyon TV Co. Inc., Box 128, Rocksprings, TX 78880 (KSAT-TV Ch. 12 San Antonio)—100-w.
- Canadian—See K35CE**, Amett.
- Canadian—See K70CF**, Amett.
- Canadian—See K72CB**, Amett.
- Canadian & Higgins—K29BR**, C. L. & O. Translator System Inc., Box 7, Canadian, TX 79014 (KAMR-TV Ch. 4 Amarillo)—100-w.
- Carey, Cee Vee, Childress, Kirkland & Tell—K70DA**, Red River Valley Translator TV Assn., Box 225, Childress, TX 79201 (KAMR-TV Ch. 4 Amarillo)—20-w.
- Carey, Cee Vee, Childress, Kirkland & Tell—K72BZ**, Red River Valley Translator TV Assn., Box 225, Childress, TX 79201 (KVII-TV Ch. 7 Amarillo)—20-w.
- Carey, Cee Vee, Childress, Kirkland & Tell—K74CH**, Red River Valley Translator TV Assn., Box 225, Childress, TX 79201 (KFDA-TV Ch. 10 Amarillo)—20-w.
- Cee Vee—See K70DA**, Carey.
- Cee Vee—See K72BZ**, Carey.
- Cee Vee—See K74CH**, Carey.
- Cherry Springs, Doss & Royal Valley—K79CF**, Ft. Mason TV Improvement Co. Inc., Box 2, San Saba, TX (KENS-TV Ch. 5 San Antonio)—10-w.
- Cherry Springs, Doss & Royal Valley—K81BQ**, Ft. Mason TV Improvement Co. Inc., Box 2, San Saba, TX (KMOL-TV Ch. 4 San Antonio)—10-w.
- Cherry Springs, Doss & Royal Valley—K83BE**, Ft. Mason TV Improvement Co. Inc., Box 2, San Saba, TX (KSAT-TV Ch. 12 San Antonio)—10-w.
- \* **Childress—K25CQ**, Red River Valley Translator TV Assn., Box 225, Childress, TX 79201 (KJTV Ch. 34 Lubbock)—20-w.
- Childress—See K70DA**, Carey.
- Childress—See K72BZ**, Carey.
- Childress—See K74CH**, Carey.
- Chillicothe—See K61BY**, Goodlett.
- Chillicothe—See K63BE**, Acme.
- Chillicothe—See K67BD**, Acme.
- Clarendon—K47BQ**, Donley County UHF TV Inc., Box 997, Canadian, TX (KAMR-TV Ch. 4 Amarillo)—20-w.
- Clarendon—K49AQ**, Donley County UHF TV Inc., Box 997, Canadian, TX (KVII-TV Ch. 7 Amarillo)—20-w.
- Clarendon—K51CB**, Donley County UHF TV Inc., Box 397, Memphis, TX 79245 (KFDA-TV Ch. 10 Amarillo)—100-w.
- College Station—See K63DL**, Bryan.
- \* **Crockett Heights—K05GS**, I & M Communications, Box 621, Ozona, TX (KTXS-TV Ch. 12 Sweetwater-Abilene)—1-w.
- Crockett Heights—K06JI**, I & M Communications, Box 621, Ozona, TX (KLST Ch. 8 San Angelo)—1-w.
- Crockett Heights—K10KS**, I & M Communications, Box 621, Ozona, TX (KACB-TV Ch. 3 San Angelo)—1-w.
- \* **Dallas—NEW**, Ch. 55, Richard V. Menchaca, 1418 Glenwick Lane, Irving, TX (KWEX-TV Ch. 41 San Antonio; KMEX-TV Ch. 34 Los Angeles, CA via satellite)—1000-w. Note: Requests LPTV authorization.
- \* **Dallas—NEW**, Ch. 66, Neighborhood TV Co. Inc., Box 22073, Phoenix, AZ 85028 (KUSK Ch. 7 Prescott, AZ via satellite)—100-w.
- Darrouzett—See K45AU**, Booker.
- Darrouzett—See K51BC**, Booker.
- Darrouzett—See K768D**, Booker.
- Dell City—K02FU**, Hudspeth County Farm Bureau, Box 194, Dell City, TX (KVIA-TV Ch. 7 El Paso)—10-w.
- Dell City—K05EP**, Hudspeth County Farm Bureau, Box 194, Dell City, TX (KTSM-TV Ch. 9 El Paso)—10-w.
- Dell City—K11IP**, Hudspeth County Farm Bureau, Box 194, Dell City, TX (KDBC-TV Ch. 4 El Paso)—10-w.
- Dodson & Wellington—K29BH**, Greenbelt TV Translator System Inc., Box 272, Wellington, TX 79095 (KAMR-TV Ch. 4 Amarillo)—20-w.
- Dodson & Wellington—K71BG**, Greenbelt TV Translator System Inc., Box 272, Wellington, TX 79095 (KFDA-TV Ch. 10 Amarillo)—10-w.
- Dodson & Wellington—K75AV**, Greenbelt TV Translator System Inc., Box 272, Wellington, TX 79095 (KVII-TV Ch. 7 Amarillo)—20-w.
- Doss—See K79CF**, Cherry Springs.
- Doss—See K81BQ**, Cherry Springs.
- Doss—See K83BE**, Cherry Springs.
- Elephant Mountain—See K04HY**, Big Bend.
- Elephant Mountain—See K11HD**, Big Bend.
- Elephant Mountain—See K13NG**, Big Bend.
- Estelline—See K44AK**, Memphis.
- Estelline, Lakeview & Memphis—K38AP**, Cap Rock Translator System Inc., Box 63, Memphis, TX (KAMR-TV Ch. 4 Amarillo)—10-w.
- Estelline, Lakeview & Memphis—K40AL**, Cap Rock Translator System Inc., Box 63, Memphis, TX (KVII-TV Ch. 7 Amarillo)—10-w.
- Estelline, Lakeview & Memphis—K42AL**, Cap Rock TV Translator System, Box 397, Memphis, TX 79245 (KFDA-TV Ch. 10 Amarillo)—100-w.
- FAA Radar Station—See K06JB**, Conchas Dam.
- Farwell—See K43BU**, Clovis, NM.
- Farwell—See K06GF**, Clovis, NM.
- Follette—See K45AU**, Booker.
- Follette—See K51BC**, Booker.
- Follette—See K768D**, Booker.
- Fort Stockton—K12FM**, Goltrin Acquisition Partnership, 3750 Amesbury Rd., Los Angeles, CA 90027 (KMID-TV Ch. 2 Midland & Odessa)—10-w.
- Friens—See K57CW**, Bovina.
- Garita—See K06JB**, Conchas Dam.
- Garita—See K09IA**, Conchas Dam.
- Garita—See K11JD**, Conchas Dam.
- Goodlett—See K63BE**, Acme.
- Goodlett—See K67BO**, Acme.
- Goodlett, Acme, Quanah & Chillicothe—K61BY**, Copper Breaks TV Translator System, Box 397, 1905 Palo Duro Dr., Memphis, TX 79245 (KWET Ch. 12 Cheyenne, OK)—20-w.
- Gruver—K38BU**, Hansford County TV Translator System, Riley Bros. Radio & TV, Box C, Gruver, TX (KAMR-TV Ch. 4 Amarillo)—20-w.
- Gruver—K42CF**, Hansford County TV Translator System, Riley Bros. Radio & TV, Box C, Gruver, TX (KVII-TV Ch. 7 Amarillo)—20-w.
- Gruver—K44CC**, Hansford County TV Translator System, Riley Bros. Radio & TV, Box C, Gruver, TX (KFDA-TV Ch. 10 Amarillo)—20-w.
- Higgins—See K29BR**, Canadian.
- Higgins—See K35CE**, Amett.
- Higgins—See K70CF**, Amett.
- Higgins—See K72CB**, Amett.
- Hunt, Ingram & Mountain Home—K76CR**, TV Translator Corp., 401 N. 11th St.,
- Junction, TX (KMOL-TV Ch. 4 San Antonio)—100-w.
- Hunt, Ingram & Mountain Home—K79BT**, TV Translator Corp., 401 N. 11th St., Junction, TX (KENS-TV Ch. 5 San Antonio)—100-w.
- Hunt, Ingram & Mountain Home—K82BK**, TV Translator Corp., 401 N. 11th St., Junction, TX (KSAT-TV Ch. 12 San Antonio)—100-w.
- Ingram—See K76CR**, Hunt.
- Ingram—See K79BT**, Hunt.
- Ingram—See K82BK**, Hunt.
- Junction—K69AI**, TV Translator Corp., 401 N. 11th St., Junction, TX (KSAT-TV Ch. 12 San Antonio)—20-w.
- Junction—K71CI**, TV Translator Corp., 401 N. 11th St., Junction, TX (KMOL-TV Ch. 4 San Antonio)—20-w.
- Junction—K73CH**, TV Translator Corp., 401 N. 11th St., Junction, TX (KENS-TV Ch. 5 San Antonio)—20-w.
- Kimble County (western half)—K61BC**, North Llano TV Corp., Box 121, Junction, TX (KENS-TV Ch. 5 San Antonio)—100-w.
- Kimble County (western half)—K63BC**, North Llano TV Corp., Box 121, Junction, TX (KMOL-TV Ch. 4 San Antonio)—100-w.
- Kimble County (western half)—K65BE**, North Llano TV Corp., Box 121, Junction, TX (KSAT-TV Ch. 12 San Antonio)—100-w.
- Kirkland—See K70DA**, Carey.
- Kirkland—See K72BZ**, Carey.
- Kirkland—See K74CH**, Carey.
- Knippa & Uvalde rural area—K72BN**, Tom Winke Radio/TV Service, 125 N. High St., Uvalde, TX 78801 (KMOL-TV Ch. 4 San Antonio)—20-w.
- Knippa & Uvalde rural area—K79BP**, Tom Winke Radio/TV Service, 125 N. High St., Uvalde, TX 78801 (KENS-TV Ch. 5 San Antonio)—20-w.
- Knippa & Uvalde rural area—K83BO**, Tom Winke Radio/TV Service, 125 N. High St., Uvalde, TX 78801 (KSAT-TV Ch. 12 San Antonio)—20-w.
- \* **Kress—K20BY**, Ralph C. Wilson Industries Inc., Box 1414, Amarillo, TX 79105 (KCIT Ch. 14 Amarillo)—1000-w.
- \* **Kress—K25CP**, Cannan Communications Inc., Box 751, Amarillo, TX 79189 (KAMR-TV Ch. 4 Amarillo)—1000-w.
- \* **Kress—K36CC**, Marsh Media Inc., One Broadcast Center, Amarillo, TX 79101 (KVII-TV Ch. 7 Amarillo)—1000-w.
- Lakeview—See K38AP**, Estelline.
- Lakeview—See K40AL**, Estelline.
- Lakeview—See K42AL**, Estelline.
- Lakeview—See K44AK**, Memphis.
- Leakey & rural area—K70FD**, Rocksprings-Canyon TV Co. Inc., Box 128, Rocksprings, TX 78880 (KMOL-TV Ch. 4 San Antonio)—100-w.
- Leakey & rural area—K72DN**, Rocksprings-Canyon TV Co. Inc., Box 128, Rocksprings, TX 78880 (KENS-TV Ch. 5 San Antonio)—100-w.

- Leakey & rural area**—K74DP, Rocksprings-Canyon TV Co. Inc., Box 128, Rocksprings, TX 78880 (KSAT-TV Ch. 12 San Antonio)—100-w.
- Lipscomb**—See K35CE, Amett.
- Lipscomb**—See K70CF, Amett.
- Lipscomb**—See K72CB, Amett.
- Longfellow**—K11JI, Longfellow TV Club, Box 277, Sanderson, TX (KDSA-TV Ch. 7 Odessa)—1-w.
- Marathon**—K13JJ, Marathon Motel, Box 198, Marathon, TX (KMID-TV Ch. 2 Midland & Odessa)—1-w.
- Marfa**—K06FD, Marfa TV Cable Co., 112 E. El Paso, Marfa, TX (KTSM-TV Ch. 9 El Paso)—1-w.
- Marfa**—K11IW, Marfa TV Cable Co., 112 E. El Paso, Marfa, TX (KOSA-TV Ch. 7 Odessa)—1-w.
- Marfa**—See K69EF, Alpine.
- Mason**—K70FK, Post Cablevision of Texas L.P., 1776 S. Jackson St., Denver, CO 80210 (KSAT-TV Ch. 12 San Antonio)—100-w.
- Mason**—K72DW, Post Cablevision of Texas L.P., 1776 S. Jackson St., Denver, CO 80210 (KTBC-TV Ch. 7 Austin)—100-w.
- Mason**—K74CX, Post Cablevision of Texas L.P., 1776 S. Jackson St., Denver, CO 80210 (KXAN-TV Ch. 36 Austin)—100-w.
- Matador & Roaring Springs**—K64CK, Ray Moran, Box 3757, Lubbock, TX (KJTV Ch. 34 Lubbock)—20-w.
- Matador & Roaring Springs**—K78AZ, Ray Moran, Box 3757, Lubbock, TX (KCBD-TV Ch. 11 Lubbock)—20-w.
- Matador & Roaring Springs**—K83AQ, Ray Moran, Box 3757, Lubbock, TX (KLBK-TV Ch. 13 Lubbock)—20-w.
- Memphis**—K36CA, Cruze Electronics, Box 397, Memphis, TX 79245 (KDKH-TV Ch. 25 Oklahoma City, OK)—100-w.
- Memphis**—See K38AP, Estelline.
- Memphis**—See K40AL, Estelline.
- Memphis**—See K42AL, Estelline.
- Memphis/Lakeview/Estelline**—K44AK, Cruze Electronics, Box 397, Memphis, TX 79245 (KJTV Ch. 34 Lubbock)—10-w. Note: Licensed as LPTV.
- Miami**—K55CQ, Miami Translator System Inc., Box 1, Miami, TX (KETA Ch. 13 Oklahoma City, OK)—100-w.
- Miami**—K72BD, Miami Translator System Inc., Box 1, Miami, TX (KAMR-TV Ch. 4 Amarillo)—10-w.
- Miami**—K78AP, Miami Translator System Inc., Box 1, Miami, TX (KVII-TV Ch. 7 Amarillo)—10-w.
- Miami**—K82AK, Miami Translator System Inc., Box 1, Miami, TX (KFDA-TV Ch. 10 Amarillo)—10-w.
- Mountain Home**—See K76CR, Hunt.
- Mountain Home**—See K79BT, Hunt.
- Mountain Home**—See K82BK, Hunt.
- Mullin**—K63AY, Pompey Mountain Bcstg. Inc., Box 71, Mullin, TX (KTXS-TV Ch. 12 Sweetwater-Abilene)—100-w.
- Mullin**—K65BC, Pompey Mountain Bcstg. Inc., Box 71, Mullin, TX (KRBC-TV Ch. 9 Abilene)—100-w.
- Mullin**—K67BL, Pompey Mountain Bcstg. Inc., Box 71, Mullin, TX (KTVT Ch. 11 Fort Worth-Dallas)—100-w.
- Mullin**—K69BS, Pompey Mountain Bcstg. Inc., Box 71, Mullin, TX (KTBC-TV Ch. 7 Austin)—100-w.
- Ozona (20 square mi. area 7-mi. S of Ozona)**—K09PA, Crockett Translators Inc., Box 327, 1064 Hwy. 163 N, Ozona, TX (KACB-TV Ch. 3 San Angelo)—10-w.
- Ozona (20 square mi. area 7-mi. S of Ozona)**—K11PF, Crockett Translators Inc., Box 327, 1064 Hwy. 163 N, Ozona, TX (WFAA-TV Ch. 8 Dallas)—10-w.
- Ozona (20 square mi. area 7-mi. S of Ozona)**—K13QN, Crockett Translators Inc., Box 327, 1064 Hwy. 163 N, Ozona, TX (KLST Ch. 8 San Angelo)—10-w.
- Paris**—K02EQ, M. N. Bostick, Box 1175, Sherman, TX 75090 (KXII Ch. 12 Ardmore, OK-Sherman-Denison)—10-w.
- Paris**—K06KK, Webb-Johnson Paris LPTV, 103 N. Third St., Durant, OK 74701 (KTEN Ch. 10 Ada-Ardmore, OK)—10-w. Note: Operating as LPTV.
- Perryton**—K55AE, Harlan L. Jacobsen, Box 7, Canadian, TX (KFDA-TV Ch. 10 Amarillo)—100-w.
- Perryton**—K57AC, Harlan L. Jacobsen, Box 7, Canadian, TX (KAMR-TV Ch. 4 Amarillo)—100-w.
- Perryton**—K59AD, Harlan L. Jacobsen, Box 7, Canadian, TX (KVII-TV Ch. 7 Amarillo)—100-w.
- \* Perryton**—K62DD, C L & D Translator System Inc., Box 87, Lipscomb, TX (KWET Ch. 12 Cheyenne, OK)—100-w.
- Perryton**—See K64AC, Booker.
- Perryton**—See K66AB, Booker.
- Perryton**—See K68AD, Booker.
- Quanah**—See K61BY, Goodlett.
- Quanah**—See K63BE, Acme.
- Quanah**—See K67BO, Acme.
- Quanah**—K69EP, Copper Breaks TV Translator System, Box 397, 1905 Palo Duro Dr., Memphis, TX 79245 (KGMC Ch. 34 Oklahoma City, OK)—100-w.
- Quitauque & Turkey**—K54AW, Brad Moran, Box 372, Turkey, TX (KAMR-TV Ch. 4 Amarillo)—10-w.
- Quitauque & Turkey**—K73AW, Brad Moran, Box 372, Turkey, TX (KVII-TV Ch. 7 Amarillo)—10-w.
- Quitauque & Turkey**—K76AN, Brad Moran, Box 372, Turkey, TX (KFDA-TV Ch. 10 Amarillo)—10-w.
- Roaring Springs**—See K64CK, Matador.
- Roaring Springs**—See K78AZ, Matador.
- Roaring Springs**—See K83AQ, Matador.
- Rochelle**—See K02GM, Brady.
- Rochelle**—See K04GI, Brady.
- Rochelle**—See K05EF, Brady.
- Roosevelt**—K08IB, North Llano TV Corp., Box 121, Junction, TX (KMDL-TV Ch. 4 San Antonio)—10-w.
- Roosevelt**—K10JA, North Llano TV Corp., Box 121, Junction, TX (KENS-TV Ch. 5 San Antonio)—10-w.
- Roosevelt**—K12JK, North Llano TV Corp., Box 121, Junction, TX (KSAT-TV Ch. 12 San Antonio)—10-w.
- Royal Valley**—See K79CF, Cherry Springs.
- Royal Valley**—See K81BQ, Cherry Springs.
- Royal Valley**—See K83BE, Cherry Springs.
- San Angelo**—K55AA, Abilene-Sweetwater Bcstg., Box 2997, Abilene, TX 79604 (KTXS-TV Ch. 12 Sweetwater-Abilene)—100-w.
- \* San Angelo**—K59DD, Helen Dman, Box 49757, Los Angeles, CA 90049—500-w.
- \* San Antonio**—K58CA, Channel America LPTV Holdings Inc., Suite 804, 24 W. 57th St., New York, NY 10019 (KTBN-TV Ch. 40 Santa Ana-Los Angeles, CA)—100-w.
- \* San Antonio**—NEW, Ch. 61, Neighborhood TV Co. Inc., Box 22073, Phoenix, AZ 85028 (KUSK Ch. 7 Prescott, AZ via satellite)—100-w.
- San Saba**—K74BS, Post Cablevision of Texas L.P., 1776 S. Jackson St., Denver, CO 80210 (KWTV-TV Ch. 10 Waco)—10-w.
- San Saba**—K77AF, Post Cablevision of Texas L.P., 1776 S. Jackson St., Denver, CO 80210 (KTBC-TV Ch. 7 Austin)—10-w.
- San Saba**—K80AJ, Post Cablevision of Texas L.P., 1776 S. Jackson St., Denver, CO 80210 (KCEN-TV Ch. 6 Temple-Waco)—10-w.
- \* Seminole**—K66DB, Ramar Communications Inc., Box 3757, Lubbock, TX 79452 (KJTV Ch. 34 Lubbock)—1000-w.
- Snyder**—K07TZ, Ramar Communications Inc., Box 3757, Lubbock, TX 79452 (KJTV Ch. 34 Lubbock)—20-w.
- Snyder**—K77BL, Ramar Communications Inc., Box 385, Snyder, TX (KCBD-TV Ch. 11 Lubbock)—20-w.
- Snyder**—K79BB, Ramar Communications Inc., Box 385, Snyder, TX (KLBK-TV Ch. 13 Lubbock)—20-w.
- Tell**—See K70DA, Carey.
- Tell**—See K72BZ, Carey.
- Tell**—See K74CH, Carey.
- Texhoma, TX & Guymon, OK**—K58AC, Texhoma TV Translators Inc., Box 615, Texhoma, TX 73949 (KAMR-TV Ch. 4 Amarillo)—100-w.
- Texhoma, TX & Guymon, OK**—K60AG, Texhoma TV Translators Inc., Box 615, Texhoma, TX 73949 (KVII-TV Ch. 7 Amarillo)—100-w.
- Texhoma, TX & Guymon, OK**—K62AD, Texhoma TV Translators Inc., Box 615, Texhoma, TX 73949 (KFDA-TV Ch. 10 Amarillo)—100-w.
- Textline**—K02AA, Textline Lions Club, Rte. 3, Dalhart, TX (KFDA-TV Ch. 10 Amarillo)—1-w.
- Textline**—K13AG, Textline Lions Club, Rte. 3, Dalhart, TX (KAMR-TV Ch. 4 Amarillo)—1-w.
- Turkey**—See K54AW, Quitauque.
- Turkey**—See K73AW, Quitauque.
- Turkey**—See K76AN, Quitauque.
- \* Uvalde**—K69FC, Tom Winkle Radio/TV Service, 125 N. High St., Uvalde, TX 78801 (KLRN-TV Ch. 9 San Antonio)—100-w.
- Uvalde**—See K72BN, Knippa.
- Uvalde**—See K79BP, Knippa.
- Uvalde**—See K83BO, Knippa.
- Valentine**—See K69EF, Alpine.
- \* Victoria**—K25AE, South Texas Educational Bcstg. Council, Suite 38, 4455 S. Padre Island Dr., Corpus Christi, TX (KEDT Ch. 16 Corpus Christi)—1000-w.
- Victoria**—K55CP, Community Television of Victoria, 9625 Cattlett, La Porte, TX 77571 (KWEX-TV Ch. 41 San Antonio)—1000-w.
- Waco**—K34AB, Central Texas College, Hwy. 190 West, Killeen, TX 76541 (KNCT Ch. 46 Belton)—100-w.
- Wellington**—See K29BH, Dodson.
- Wellington**—K33CF, Greenbelt TV Translator System Inc., Box 272, Wellington, TX 79095 (KFDA-TV Ch. 10 Amarillo)—20-w.
- Wellington**—See K71BG, Dodson.
- Wellington**—See K75AV, Dodson.
- Wellington & Dodson**—K31BZ, Greenbelt TV Translator System Inc., Box 272, Wellington, TX 79095 (KVII-TV Ch. 7 Amarillo)—20-w.
- Wheeler County**—K39AN, Wheeler County Translator System Inc., Box 7, Canadian, TX 79014 (KVII-TV Ch. 7 Amarillo)—100-w.
- Wheeler County**—K41BW, Wheeler County Translator System Inc., Box 7, Canadian, TX 79014 (KAMR-TV Ch. 4 Amarillo)—100-w.
- Wheeler County**—K76AU, Wheeler County Translator System Inc., Box 7, Canadian, TX 79014 (KFDA-TV Ch. 10 Amarillo)—100-w.
- Wheeler County**—K78CM, Wheeler County Translator System Inc., Box 7, Canadian, TX 79014 (KAMR-TV Ch. 4 Amarillo)—100-w.
- Wheeler County**—K80AT, Wheeler County Translator System Inc., Box 7, Canadian, TX 79014 (KVII-TV Ch. 7 Amarillo)—100-w.
- Wichita Falls**—K24AD, Wichita Falls Educational Translator Inc., Box 2130, Wichita Falls, TX (KERA-TV Ch. 13 Dallas)—1000-w.

## Translators—Utah

### UTAH

- Adamsville, Beaver & North Creek area—K07GY**, Beaver Lions Club TV Committee, Beaver City, UT (KUED Ch. 7 Salt Lake City)—1-w.
- Adamsville, Beaver & North Creek area—K09CS**, Beaver Lions Club TV Committee, Beaver City, UT (KUTV Ch. 2 Salt Lake City)—1-w.
- Adamsville, Beaver & North Creek area—K11CX**, Beaver Lions Club TV Committee, Beaver City, UT (KTVX Ch. 4 Salt Lake City)—1-w.
- Adamsville, Beaver & North Creek area—K13CV**, Beaver Lions Club TV Committee, Beaver City, UT (KSL-TV Ch. 5 Salt Lake City)—1-w.
- Alton & Kane County (rural)—K09NV**, Long Valley TV, Orderville, UT (KTVX Ch. 4 Salt Lake City)—10-w.
- Alton & Kane County (rural)—K110C**, Long Valley TV, Orderville, UT (KUTV Ch. 2 Salt Lake City)—10-w.
- Alton & Kane County (rural)—K130R**, Long Valley TV, Orderville, UT (KSL-TV Ch. 5 Salt Lake City)—10-w.
- Alton & Kane County (rural)—K57AQ**, U. of Utah, 205 Talmage Bldg., Salt Lake City, UT 84112 (KUED Ch. 7 Salt Lake City)—20-w.
- Antimony—K02FA**, Antimony Town Inc., Antimony, UT (KTVX Ch. 4 Salt Lake City)—1-w.
- Antimony—K04FG**, Antimony Town Inc., Antimony, UT (KUTV Ch. 2 Salt Lake City)—1-w.
- Antimony—K05DO**, Antimony Town Inc., Antimony, UT (KSL-TV Ch. 5 Salt Lake City)—1-w.
- ★ Antimony—K54CO**, Piute County, Courthouse, 21 N. Main, Junction, UT 84740 (KSTU Ch. 13 Salt Lake City)—20-w.
- Antimony—K56AZ**, U. of Utah, 205 Talmage Bldg., Salt Lake City, UT 84112 (KUED Ch. 7 Salt Lake City)—20-w.
- Aurora & Juab County—K51BK**, United Television Inc., Suite 340, 8501 Wilshire Blvd., Beverly Hills, CA 90211 (KTVX Ch. 4 Salt Lake City)—100-w.
- Aurora & Juab County—K53CF**, KUTV Inc., 2185 S. 3600 West, Salt Lake City, UT 84119 (KUTV Ch. 2 Salt Lake City)—100-w.
- Aurora & Juab County (rural)—K56BB**, Northstar Communications Inc., 5020 W. Amelia Earhart Dr., Salt Lake City, UT 84116 (KSTU Ch. 13 Salt Lake City)—100-w.
- Aurora, Black Rock & Juab County—K47BD**, Sevier County, Sevier County Clerk, Richfield, UT (KSL-TV Ch. 5 Salt Lake City)—100-w.
- Beaver—See K07GY**, Adamsville.
- Beaver—See K09CS**, Adamsville.
- Beaver—See K11CX**, Adamsville.
- Beaver—See K13CV**, Adamsville.
- Beaver City—K28BX**, Beaver City, 60 W. Center, Beaver, UT 84713 (KSTU Ch. 13 Salt Lake City)—10-w.
- Beaver County (rural) & Milford—K63BY**, U. of Utah, 205 Talmage Bldg., Salt Lake City, UT 84112 (KUED Ch. 7 Salt Lake City)—100-w.
- Beaver County (rural), Hamilton Fort & Newcastle—K67AA**, KUTV Inc., 2185 S. 3600 West, Salt Lake City, UT 84119 (KUTV Ch. 2 Salt Lake City)—100-w.
- Beaver County (rural), Hamilton Fort & Newcastle—K69EW**, Bonneville Holding Co., Broadcast House, 5 Triad Center, Salt Lake City, UT 84180-1160 (KSL-TV Ch. 5 Salt Lake City)—100-w.
- Beaver County (rural), Hamilton Fort, Milford & Newcastle—K80CE**, United Television Inc., Suite 340, 8501 Wilshire Blvd., Beverly Hills, CA 90211 (KTVX Ch. 4 Salt Lake City)—100-w.
- Beryl Junction—See K09PY**, Modena.
- Beryl Junction & Modena—K02CL**, Iron County, Courthouse Bldg., 68 S. 109 East, Parowan, UT 84761 (KUTV Ch. 2 Salt Lake City)—10-w.
- Beryl Junction & Modena—K04CH**, Iron County, Courthouse Bldg., 68 S. 109 East, Parowan, UT 84761 (KTVX Ch. 4 Salt Lake City)—10-w.
- Beryl Junction & Modena—K06CQ**, Iron County, Courthouse Bldg., 68 S. 109 East, Parowan, UT 84761 (KSL-TV Ch. 5 Salt Lake City)—10-w.
- Bicknell & Loa—K03AU**, County of Wayne, County Clerk, Loa, UT (KSL-TV Ch. 5 Salt Lake City)—5-w.
- Bicknell & Loa—K06BS**, County of Wayne, County Clerk, Loa, UT (KTVX Ch. 4 Salt Lake City)—5-w.
- Bicknell & Loa—K07CT**, County of Wayne, County Clerk, Loa, UT (KUTV Ch. 2 Salt Lake City)—5-w.
- Bicknell, Teasdale & Torrey—K42AE**, County of Wayne, County Clerk, Loa, UT (KSTU Ch. 20 Salt Lake City)—100-w.
- Black Rock—See K47BD**, Aurora.
- Blanding & Monticello—K08DA**, San Juan County, Box 541, Monticello, UT (KUTV Ch. 2 Salt Lake City)—1-w.
- Blanding & Monticello—K10DQ**, San Juan County, Box 541, Monticello, UT (KTVX Ch. 4 Salt Lake City)—1-w.
- Blanding & Monticello—K13KC**, San Juan County, Box 541, Monticello, UT (KSL-TV Ch. 5 Salt Lake City)—10-w.
- Blanding & Monticello—K36AK**, San Juan County, Box 541, Monticello, UT (KSTU Ch. 13 Salt Lake City)—100-w.
- Blanding & Monticello—K38AJ**, San Juan County, Box 541, Monticello, UT (KBYU-TV Ch. 11 Provo)—100-w.
- Blanding & Monticello—K40AF**, U. of Utah, 205 Talmage Bldg., Salt Lake City, UT 84112 (KUED Ch. 7 Salt Lake City)—100-w.
- Blanding & Monticello—K42AD**, San Juan County, Box 541, Monticello, UT (KSL-TV Ch. 5 Salt Lake City)—100-w.
- Blanding & Monticello—K44AG**, San Juan County, Box 541, Monticello, UT (KTVX Ch. 4 Salt Lake City)—100-w.
- Blanding & Monticello—K46AF**, San Juan County, Box 541, Monticello, UT (KUTV Ch. 2 Salt Lake City)—100-w.
- Bloomington—K59AG**, Washington County Television Dept., 48 N. 400 East, St. George, UT (KTVX Ch. 4 Salt Lake City)—20-w.
- Bloomington—K61AC**, Washington County Television Dept., 48 N. 400 East, St. George, UT (KSL-TV Ch. 5 Salt Lake City)—20-w.
- Bloomington—K63AD**, Washington County Television Dept., 48 N. 400 East, St. George, UT (KVBC Ch. 3 Las Vegas, NV)—20-w.
- Bloomington—K65AF**, Washington County Television Dept., 48 N. 400 East, St. George, UT (KUTV Ch. 2 Salt Lake City)—20-w.
- Bonanza—See K49AT**, Vernal.
- Bonanza—See K51AO**, Vernal.
- Bonanza, Redwash & Vernal—K07CY**, Uintah County, Uintah County Bldg., Vernal, UT (KTVX Ch. 4 Salt Lake City)—10-w.
- Bonanza, Redwash & Vernal—K09CY**, Uintah County, Uintah County Bldg., Vernal, UT (KUTV Ch. 2 Salt Lake City)—10-w.
- Bonanza, Redwash & Vernal—K11DF**, Uintah County, Uintah County Bldg., Vernal, UT (KSL-TV Ch. 5 Salt Lake City)—10-w.
- Bonanza, Redwash & Vernal—K13HF**, Uintah County, Uintah County Bldg., Vernal, UT (KUED Ch. 7 Salt Lake City)—10-w.
- Boulder—K08II**, Garfield County, Monroe, UT (KUTV Ch. 2 Salt Lake City)—1-w.
- Boulder—K10JG**, Garfield County, Monroe, UT (KTVX Ch. 4 Salt Lake City)—1-w.
- Boulder—K12JR**, Garfield County, Monroe, UT (KSL-TV Ch. 5 Salt Lake City)—1-w.
- ★ Boulder—K18CG**, U. of Utah, 205 Talmage Bldg., Salt Lake City, UT 84112 (KUED Ch. 7 Salt Lake City)—20-w.
- ★ Brian Head—K32AH**, Brian Head Town, Box 68, Brian Head, UT (KUED Ch. 7 Salt Lake City)—20-w.
- ★ Brian Head—K34AE**, Brian Head Town, Box 68, Brian Head, UT (KSL-TV Ch. 5 Salt Lake City)—20-w.
- ★ Brian Head—K36AH**, Brian Head Town, Box 68, Brian Head, UT (KTVX Ch. 4 Salt Lake City)—20-w.
- ★ Brian Head—K38AO**, Brian Head Town, Box 68, Brian Head, UT (KUTV Ch. 2 Salt Lake City)—20-w.
- Brigham City—K13IY**, Bonneville Holding Co., Broadcast House, 5 Triad Center, Salt Lake City, UT 84180-1160 (KSL-TV Ch. 5 Salt Lake City)—1-w.
- Bryce Canyon Airport area—K09MW**, Bryce Lions Club, Tropic, UT (KTVX Ch. 4 Salt Lake City)—1-w.
- Bryce Canyon Airport area—K11NK**, Bryce Lions Club, Tropic, UT (KUTV Ch. 2 Salt Lake City)—1-w.
- Bryce Canyon Airport area—K130G**, Bryce Lions Club, Tropic, UT (KSL-TV Ch. 5 Salt Lake City)—1-w.
- Caineville—K11LZ**, County of Wayne, County Clerk, Loa, UT (KTVX Ch. 4 Salt Lake City)—1-w.
- Caineville—K13MQ**, County of Wayne, County Clerk, Loa, UT (KSL-TV Ch. 5 Salt Lake City)—1-w.
- Cannonville—K070B**, Bryce Lions Club, Tropic, UT (KUED Ch. 7 Salt Lake City)—10-w.
- Cannonville & Tropic—K02IF**, Bryce Lions Club, Tropic, UT (KUTV Ch. 2 Salt Lake City)—10-w.
- Cannonville & Tropic—K04IN**, Bryce Lions Club, Tropic, UT (KTVX Ch. 4 Salt Lake City)—10-w.
- Cannonville & Tropic—K05FY**, Bryce Lions Club, Tropic, UT (KSL-TV Ch. 5 Salt Lake City)—10-w.
- Capital Reef National Park (Fruits)—K08HZ**, County of Wayne, County Clerk, Loa, UT (KUTV Ch. 2 Salt Lake City)—1-w.
- Capital Reef National Park (Fruits)—K10IV**, County of Wayne, County Clerk, Loa, UT (KTVX Ch. 4 Salt Lake City)—1-w.
- Capital Reef National Park (Fruits)—K12JH**, County of Wayne, County Clerk, Loa, UT (KSL-TV Ch. 5 Salt Lake City)—1-w.
- Carbon County (rural) & Price—K68AX**, Carbon County, Carbon County Courthouse, Price, UT (KSL-TV Ch. 5 Salt Lake City)—100-w.
- Carbon County, Columbia, Duchesne County (rural) & Emery County—K4980**, U. of Utah, 205 Talmage Bldg., Salt Lake City, UT 84112 (KUED Ch. 7 Salt Lake City)—100-w.
- Castle Dale, Ferron, Huntington & Orangeville—K70AR**, Emery County, Box 593, Castle Dale, UT (KSL-TV Ch. 5 Salt Lake City)—100-w.
- Castle Dale, Ferron, Huntington & Orangeville—K78AA**, Emery County, Box 593, Castle Dale, UT (KTVX Ch. 4 Salt Lake City)—100-w.
- Castle Gate—K02FS**, Carbon County, Carbon County Courthouse, Price, UT (KUTV Ch. 2 Salt Lake City)—1-w.
- Castle Gate—K05DX**, Carbon County, Carbon County Courthouse, Price, UT (KSL-TV Ch. 5 Salt Lake City)—1-w.
- Cedar Canyon—K06JA**, Cedar Canyon TV, Box 112, Cedar Canyon, UT (KTVX Ch. 4 Salt Lake City)—1-w.
- Cedar Canyon—K070R**, Cedar Canyon TV, Box 112, Cedar Canyon, UT (KUTV Ch. 2 Salt Lake City)—1-w.
- Cedar Canyon—K10MF**, Cedar Canyon TV, Box 112, Cedar Canyon, UT (KSL-TV Ch. 5 Salt Lake City)—1-w.
- Cedar City—K05HB**, Iron County, Courthouse Bldg., 68 S. 109 East, Parowan, UT 84761 (KBYU-TV Ch. 11 Provo)—10-w.
- Cedar City—K07GQ**, Iron County School District, Box 879, Cedar City, UT (KUED Ch. 7 Salt Lake City)—10-w.
- Cedar City—K09CJ**, Iron County, Courthouse Bldg., 68 S. 109 East, Parowan,

- UT 84761 (KUTV Ch. 2 Salt Lake City)—10-w.
- Cedar City**—K11CQ, Iron County, Courthouse Bldg., 68 S. 109 East, Parowan, UT 84761 (KTVX Ch. 4 Salt Lake City)—10-w.
- Cedar City**—K13CP, Iron County, Courthouse Bldg., 68 S. 109 East, Parowan, UT 84761 (KSL-TV Ch. 5 Salt Lake City)—10-w.
- Cedar City & Iron Springs**—K04KJ, Iron County, Courthouse Bldg., 68 S. 109 East, Parowan, UT 84761 (KSTU Ch. 13 Salt Lake City)—10-w.
- \* **Cedar Fort**—K13RA, Town of Cedar Fort, Cedar Valley, UT (KSL-TV Ch. 5 Salt Lake City)—10-w.
- Central & Pine Valley**—K08EN, Washington County Television Dept., 48 N. 400 East, St. George, UT (KSL-TV Ch. 5 Salt Lake City)—1-w.
- Circleville**—K09FX, Piute County, Courthouse, 21 N. Main, Junction, UT 84740 (KTVX Ch. 4 Salt Lake City)—10-w.
- Circleville**—K11FZ, Piute County, Courthouse, 21 N. Main, Junction, UT 84740 (KUTV Ch. 2 Salt Lake City)—10-w.
- Circleville**—K13EK, Piute County, Courthouse, 21 N. Main, Junction, UT 84740 (KSL-TV Ch. 5 Salt Lake City)—1-w.
- \* **Circleville**—K18BK, Piute County, Courthouse, 21 N. Main, Junction, UT 84740 (KSTU Ch. 13 Salt Lake City)—20-w.
- Circleville, Junction & Kingston**—K07JV, U. of Utah, 205 Talmage Bldg., Salt Lake City, UT 84112 (KUED Ch. 7 Salt Lake City)—1-w.
- Coalville & adjacent area**—K07LT, Summit County, Courthouse, Coalville, UT (KUED Ch. 7 Salt Lake City)—10-w.
- Coalville & adjacent area**—K09DP, Summit County, Courthouse, Coalville, UT (KUTV Ch. 2 Salt Lake City)—10-w.
- Coalville & adjacent area**—K11DW, Summit County, Courthouse, Coalville, UT (KTVX Ch. 4 Salt Lake City)—10-w.
- Coalville & adjacent area**—K13DP, Summit County, Courthouse, Coalville, UT (KSL-TV Ch. 5 Salt Lake City)—10-w.
- Coalville, Park City, Snyderville & Kimball Junction**—K47AJ, Summit County, Courthouse, Coalville, UT (KUTV Ch. 2 Salt Lake City)—100-w.
- Coalville, Park City, Snyderville & Kimball Junction**—K49AR, Summit County, Courthouse, Coalville, UT (KTVX Ch. 4 Salt Lake City)—100-w.
- Coalville, Park City, Snyderville & Kimball Junction**—K55DK, Summit County, Courthouse, Coalville, UT (KSTU Ch. 20 Salt Lake City)—100-w.
- Columbia**—See K4980, Carbon County.
- Delta**—K6480, KUTV Inc., 2185 S. 3600 West, Salt Lake City, UT 84119 (KUTV Ch. 2 Salt Lake City)—1-w. Note: Licensed as LPTV.
- Delta & West Millard County**—K72AQ, Millard County School District, 226 N. 100 East, Delta, UT (KUTV Ch. 2 Salt Lake City)—100-w.
- Delta & West Millard County**—K83AF, Millard County School District, 226 N. 100 East, Delta, UT (KSL-TV Ch. 5 Salt Lake City)—100-w.
- Delta, Lynndyl & Oak City**—K68BQ, Millard County School District, 226 N. 100 East, Delta, UT (KBYU-TV Ch. 11 Provo)—100-w.
- Delta, Lynndyl & Oak City**—K77AJ, Millard County School District, 226 N. 100 East, Delta, UT (KTVX Ch. 4 Salt Lake City)—100-w.
- Delta, Lynndyl & Oak City**—K79AU, Millard County School District, 226 N. 100 East, Delta, UT (KUED Ch. 7 Salt Lake City)—100-w.
- Duchesne**—K03CN, Duchesne County, Box 270, Duchesne, UT (KUED Ch. 7 Salt Lake City)—1-w.
- Duchesne**—K45AG, Duchesne County, Box 270, Duchesne, UT (KBYU-TV Ch. 11 Provo)—20-w.
- Duchesne City & Strawberry River area**—K08CT, Duchesne County, Box 270, Duchesne, UT (KUTV Ch. 2 Salt Lake City)—1-w.
- Duchesne City & Strawberry River area**—K10DE, Duchesne County, Box 270, Duchesne, UT (KTVX Ch. 4 Salt Lake City)—1-w.
- Duchesne City & Strawberry River area**—K12DL, Duchesne County, Box 270, Duchesne, UT (KSL-TV Ch. 5 Salt Lake City)—1-w.
- Duchesne County**—See K49BD, Carbon County.
- Duchesne County (rural)**—See K43AE, Myton.
- Duchesne County (rural) & Spring Glen**—K66AA, United Television Inc., Suite 340, 8501 Wilshire Blvd., Beverly Hills, CA 90211 (KTVX Ch. 4 Salt Lake City)—100-w.
- Dutch John & Manila**—K09LZ, Bridger Valley, Daggett County ETV Cooperative, Services Board, Box 163, Mountain View, WY (KUED Ch. 7 Salt Lake City)—5-w.
- Dutch John, Green Lake & Manila**—K02HP, Daggett County TV Dept., County Courthouse, Manila, UT 84046 (KUTV Ch. 2 Salt Lake City)—10-w.
- Dutch John, Green Lake & Manila**—K04HN, Daggett County TV Dept., County Courthouse, Manila, UT 84046 (KTVX Ch. 4 Salt Lake City)—10-w.
- Dutch John, Green Lake & Manila**—K05FJ, Daggett County TV Dept., County Courthouse, Manila, UT 84046 (KSL-TV Ch. 5 Salt Lake City)—10-w.
- East Price**—K04IW, Carbon County, Carbon County Courthouse, Price, UT (KTVX Ch. 4 Salt Lake City)—10-w.
- East Price**—K05GX, Carbon County, Carbon County Courthouse, Price, UT (KSL-TV Ch. 5 Salt Lake City)—10-w.
- East Price**—K070Q, Carbon County, Carbon County Courthouse, Price, UT (KUED Ch. 7 Salt Lake City)—1-w.
- Echo & Henefer**—K08AS, Summit County, Courthouse, Coalville, UT (KUTV Ch. 2 Salt Lake City)—1-w.
- Echo & Henefer**—K10AY, Summit County, Courthouse, Coalville, UT (KTVX Ch. 4 Salt Lake City)—1-w.
- Echo & Henefer**—K12AY, Summit County, Courthouse, Coalville, UT (KSL-TV Ch. 5 Salt Lake City)—1-w.
- Eden, Huntsville & Liberty**—K08DI, Ogden Valley TV Translator Receive/Transmit Special Service D, Box 336, Eden, UT 84310-9711 (KUTV Ch. 2 Salt Lake City)—1-w.
- Eden, Huntsville & Liberty**—K10DT, Ogden Valley TV Translator Receive/Transmit Special Service D, Box 336, Eden, UT 84310-9711 (KTVX Ch. 4 Salt Lake City)—10-w.
- Eden, Huntsville & Liberty**—K52CS, Ogden Valley TV Translator Receive/Transmit Special Service D, Box 336, Eden, UT 84310-9711 (KSL-TV Ch. 5 Salt Lake City)—10-w.
- Elsinore**—See K38AQ, Richfield.
- Elsinore area, Monroe & Richfield**—K40AB, Sevier County, Sevier County Clerk, Richfield, UT (KSTU Ch. 20 Salt Lake City)—1-w.
- Elsinore, Richfield & Sevier**—K03AS, Sevier County, Sevier County Clerk, Richfield, UT (KUTV Ch. 2 Salt Lake City)—10-w.
- Elsinore, Richfield & Sevier**—K06BQ, Sevier County, Sevier County Clerk, Richfield, UT (KTVX Ch. 4 Salt Lake City)—10-w.
- Elsinore, Richfield & Sevier**—K07CQ, Sevier County, Sevier County Clerk, Richfield, UT (KSL-TV Ch. 5 Salt Lake City)—10-w.
- Emery**—K11DO, Town of Emery, Emery, UT (KTVX Ch. 4 Salt Lake City)—1-w.
- Emery**—K13DI, Town of Emery, Emery, UT (KSL-TV Ch. 5 Salt Lake City)—1-w.
- Emery County**—See K49B0, Carbon County.
- Emery County (rural)**—See K60BU, Drangeville.
- Emery County (rural), Price & Spring Glen**—K06DR, Carbon County, Carbon County Courthouse, Price, UT (KUED Ch. 7 Salt Lake City)—10-w.
- Emery County (rural), Price & Spring Glen**—K08AU, Carbon County, Carbon County Courthouse, Price, UT (KUTV Ch. 2 Salt Lake City)—10-w.
- Emery County (rural), Price & Spring Glen**—K10AZ, Carbon County, Carbon County Courthouse, Price, UT (KTVX Ch. 4 Salt Lake City)—10-w.
- Emery County (rural), Price & Spring Glen**—K12AZ, Carbon County, Carbon County Courthouse, Price, UT (KSL-TV Ch. 5 Salt Lake City)—10-w.
- Enoch**—K02BJ, Iron County, Courthouse Bldg., 68 S. 109 East, Parowan, UT 84761 (KUTV Ch. 2 Salt Lake City)—10-w.
- Enoch**—K04BE, Iron County, Courthouse Bldg., 68 S. 109 East, Parowan, UT 84761 (KTVX Ch. 4 Salt Lake City)—10-w.
- Enoch**—K05BC, Iron County, Courthouse Bldg., 68 S. 109 East, Parowan, UT 84761 (KSL-TV Ch. 5 Salt Lake City)—1-w.
- Enoch**—See K42AF, Parowan.
- Enterprise**—K03BF, Enterprise TV Assn., Enterprise, UT (KUTV Ch. 2 Salt Lake City)—1-w.
- Enterprise**—K05BU, Enterprise TV Assn., Enterprise, UT (KTVX Ch. 4 Salt Lake City)—1-w.
- Enterprise**—K07ED, Enterprise TV Assn., Enterprise, UT (KSL-TV Ch. 5 Salt Lake City)—1-w.
- Enterprise**—K13HH, Washington County Television Dept., 48 N. 400 East, St. George, UT (KUED Ch. 7 Salt Lake City)—1-w.
- Enterprise & Pine Valley**—K55CH, Washington County Television Dept., 48 N. 400 East, St. George, UT (KBYU-TV Ch. 11 Provo)—100-w.
- Ephraim**—See K30AH, Manti.
- Ephraim**—See K32AJ, Manti.
- Ephraim & Manti**—K09FM, Manti City Corp., City Recorder, Manti, UT (KUTV Ch. 2 Salt Lake City)—1-w.
- Ephraim & Manti**—K11FP, Manti City Corp., City Recorder, Manti, UT (KTVX Ch. 4 Salt Lake City)—1-w.
- Ephraim & Manti**—K13FF, Manti City Corp., City Recorder, Manti, UT (KSL-TV Ch. 5 Salt Lake City)—1-w.
- Ephraim, Fountain Green & Manti**—K34AN, U. of Utah, 205 Talmage Bldg., Salt Lake City, UT 84112 (KUED Ch. 7 Salt Lake City)—100-w.
- Escalante**—K02FQ, Escalante TV Assn., Escalante, UT (KUTV Ch. 2 Salt Lake City)—1-w.
- Escalante**—K04FR, Escalante TV Assn., Escalante, UT (KTVX Ch. 4 Salt Lake City)—1-w.
- Escalante**—K05DV, Escalante TV Assn., Escalante, UT (KSL-TV Ch. 5 Salt Lake City)—1-w.
- Escalante**—K07JZ, Escalante TV Assn., Escalante, UT (KUED Ch. 7 Salt Lake City)—1-w.
- Eureka & Mammoth**—K06CJ, Juab County, Nephi, UT (KUTV Ch. 2 Salt Lake City)—1-w.
- Eureka & Mammoth**—K09EB, Juab County, Nephi, UT (KTVX Ch. 4 Salt Lake City)—1-w.
- Eureka & Mammoth**—K11EH, Juab County, Nephi, UT (KSL-TV Ch. 5 Salt Lake City)—1-w.
- Eureka & Mammoth**—K13DX, Juab County, Nephi, UT (KUED Ch. 7 Salt Lake City)—1-w.
- Ferron**—See K70AR, Castle Dale.
- Ferron**—See K74AQ, Castle Dale.
- Ferron**—See K78AA, Castle Dale.
- Fillmore**—K64AM, Millard County School District, 226 N. 100 East, Delta, UT (KUED Ch. 7 Salt Lake City)—100-w.
- Fillmore, Kanosh & Meadow**—K55BA, Millard County School District, 226 N. 100 East, Delta, UT (KSL-TV Ch. 5 Salt Lake City)—100-w.
- Fillmore, Kanosh & Meadow**—K58AJ, Millard County School District, 226 N. 100 East, Delta, UT (KTVX Ch. 4 Salt Lake City)—100-w.
- Fillmore, Kanosh & Meadow**—K61AM, Millard County School District, 226 N. 100 East, Delta, UT (KUTV Ch. 2 Salt Lake City)—100-w.
- Fishlake Resort**—K03DE, Sevier County,

## Translators—Utah

- Sevier County Clerk, Richfield, UT (KSL-TV Ch. 5 Salt Lake City)—1-w.
- Fishlake Resort—K06FL**, Sevier County, Sevier County Clerk, Richfield, UT (KUTV Ch. 2 Salt Lake City)—1-w.
- Fishlake Resort—K07IZ**, Sevier County, Sevier County Clerk, Richfield, UT (KTVX Ch. 4 Salt Lake City)—1-w.
- Fountain Green—See K34AN**, Ephraim.
- Fruits—See K08HZ**, Capital Reef National Park.
- Fruits—See K10IV**, Capital Reef National Park.
- Fruits—See K12JH**, Capital Reef National Park.
- Fruitland—K08JD**, Duchesne County, Box 270, Duchesne, UT (KSL-TV Ch. 5 Salt Lake City)—1-w.
- Fruitland—K10KN**, Duchesne County, Box 270, Duchesne, UT (KTVX Ch. 4 Salt Lake City)—1-w.
- Fruitland—K12KZ**, Duchesne County, Box 270, Duchesne, UT (KUTV Ch. 2 Salt Lake City)—1-w.
- Garden City—See K08JR**, Laketown.
- Garden City—See K10LM**, Laketown.
- Garden City—See K12MI**, Laketown.
- Garden City—See K38AL**, Laketown.
- Garden City & Laketown—K63BF**, U. of Utah, 205 Talmage Bldg., Salt Lake City, UT 84112 (KUED Ch. 7 Salt Lake City)—100-w.
- Garfield County (rural)—K59AK**, Garfield County, Courthouse Bldg., Panguitch, UT (KUTV Ch. 2 Salt Lake City)—100-w.
- Garfield County (rural)—K61AH**, Garfield County, Courthouse Bldg., Panguitch, UT (KTVX Ch. 4 Salt Lake City)—100-w.
- Garfield County (rural)—K63AG**, Garfield County, Courthouse Bldg., Panguitch, UT (KSL-TV Ch. 5 Salt Lake City)—100-w.
- Garfield County (rural)—K67BT**, Garfield County, Courthouse Bldg., Panguitch, UT (KSTU Ch. 13 Salt Lake City)—100-w.
- Garfield County (rural) & Kane County—K47AB**, Lake Powell Antennavision Inc., Box 2503, Page, AZ (KSTU Ch. 20 Salt Lake City)—100-w.
- Garfield County (southeastern rural portion) & Kane County (northeastern portion)—K49AG**, Lake Powell Antennavision Inc., Box 2503, Page, AZ (KSL-TV Ch. 5 Salt Lake City)—100-w.
- Garfield County (southeastern rural portion) & Kane County (northeastern portion)—K51AH**, Lake Powell Antennavision Inc., Box 2503, Page, AZ (KTVX Ch. 4 Salt Lake City)—100-w.
- Garfield County (southeastern rural portion) & Kane County (northeastern portion)—K53AK**, Lake Powell Antennavision Inc., Box 2503, Page, AZ (KUTV Ch. 2 Salt Lake City)—100-w.
- Garfield County rural area & Panguitch—K07JW**, U. of Utah, 205 Talmage Bldg., Salt Lake City, UT 84112 (KUED Ch. 7 Salt Lake City)—5-w.
- Garrison, UT & Baker, NV—K07OH**, Millard County School District, 226 N. 100 East, Delta, UT (KUED Ch. 7 Salt Lake City)—1-w.
- Garrison, UT & Baker, NV—K09NB**, Millard County School District, 226 N. 100 East, Delta, UT (KUTV Ch. 2 Salt Lake City)—10-w.
- Garrison, UT & Baker, NV—K11NP**, Millard County School District, 226 N. 100 East, Delta, UT (KTVX Ch. 4 Salt Lake City)—10-w.
- Garrison, UT & Baker, NV—K13OJ**, Millard County School District, 226 N. 100 East, Delta, UT (KSL-TV Ch. 5 Salt Lake City)—10-w.
- Glen Canyon City, UT & Wahweap, AZ—K12JY**, Cedar Mountain Communications, Box 184, Glen Canyon City, UT (KSL-TV Ch. 5 Salt Lake City)—1-w.
- Glendale—See K66CB**, Overton.
- Glendale & Orderville—K07OY**, Long Valley TV, Orderville, UT (KUED Ch. 7 Salt Lake City)—1-w.
- Green Lake—See K02HP**, Dutch John.
- Green Lake—See K04HN**, Dutch John.
- Green Lake—See K05FJ**, Dutch John.
- Green River—K02BU**, Green River City TV, Box 356, Green River, UT (KUTV Ch. 2 Salt Lake City)—1-w.
- Green River—K04BR**, Green River City TV, Box 356, Green River, UT (KTVX Ch. 4 Salt Lake City)—1-w.
- Green River—K05BK**, Green River City TV, Box 356, Green River, UT (KSL-TV Ch. 5 Salt Lake City)—1-w.
- Green River—K07OV**, Green River City TV, Box 356, Green River, UT (KUED Ch. 7 Salt Lake City)—10-w.
- Green River—K09CX**, Green River City TV, Box 356, Green River, UT (KUTV Ch. 2 Salt Lake City)—10-w.
- Green River—K11DD**, Green River City TV, Box 356, Green River, UT (KTVX Ch. 4 Salt Lake City)—10-w.
- Green River—K13DB**, Green River City TV, Box 356, Green River, UT (KSL-TV Ch. 5 Salt Lake City)—10-w.
- Green River—K30AG**, Green River City TV, Box 356, Green River, UT (KSTU Ch. 20 Salt Lake City)—20-w.
- Green River—K32AI**, Green River City TV, Box 356, Green River, UT (KBYU-TV Ch. 11 Provo)—20-w.
- Gunlock & Santa Clara—K57BG**, Washington County Television Dept., 48 N. 400 East, St. George, UT (KBYU-TV Ch. 11 Provo)—100-w.
- Gunlock/Veyo—See K55DL**, Mesquite.
- Hamilton Fort—See K67AA**, Beaver County.
- Hamilton Fort—See K69EW**, Beaver County.
- Hamilton Fort—See K80CE**, Beaver County.
- Hamilton Fort, Milford, Minersville & Newcastle—K59BS**, Northstar Communications Inc., 5020 W. Amelia Earhart Dr., Salt Lake City, UT 84116 (KSTU Ch. 13 Salt Lake City)—100-w.
- Hanksville—K07KM**, County of Wayne, County Clerk, Loa, UT (KUED Ch. 7 Salt Lake City)—1-w.
- Hanksville—K09LC**, County of Wayne, County Clerk, Loa, UT (KTVX Ch. 4 Salt Lake City)—1-w.
- Hanksville—K11LJ**, County of Wayne, County Clerk, Loa, UT (KUTV Ch. 2 Salt Lake City)—1-w.
- Hanksville—K13LS**, County of Wayne, County Clerk, Loa, UT (KSL-TV Ch. 5 Salt Lake City)—1-w.
- Hanksville—K66CC**, County of Wayne, County Clerk, Loa, UT (KSTU Ch. 20 Salt Lake City)—1-w.
- Hanna & Tablona—K07NV**, Duchesne County, Box 270, Duchesne, UT (KTVX Ch. 4 Salt Lake City)—1-w.
- Hanna & Tablona—K09MQ**, Duchesne County, Box 270, Duchesne, UT (KUTV Ch. 2 Salt Lake City)—1-w.
- Hanna & Tablona—K11ND**, Duchesne County, Box 270, Duchesne, UT (KSL-TV Ch. 5 Salt Lake City)—1-w.
- Hatch—K09MO**, Hatch Town TV, c/o Town Clerk, Hatch, UT 84735 (KTVX Ch. 4 Salt Lake City)—1-w.
- Hatch—K11NA**, Hatch Town TV, c/o Town Clerk, Hatch, UT 84735 (KUTV Ch. 2 Salt Lake City)—1-w.
- Hatch—K13NT**, Hatch Town TV, c/o Town Clerk, Hatch, UT 84735 (KSL-TV Ch. 5 Salt Lake City)—1-w.
- \* Hatch—K54CN**, Hatch Town TV, c/o Town Clerk, Hatch, UT 84735 (KSTU Ch. 13 Salt Lake City)—1-w.
- Hatch—K56BP**, U. of Utah, 205 Talmage Bldg., Salt Lake City, UT 84112 (KUED Ch. 7 Salt Lake City)—20-w.
- Heber & Midway—K06HY**, Wasatch County Commissioners, 180 S. First East, Heber, UT (KSL-TV Ch. 5 Salt Lake City)—5-w.
- Heber & Midway—K09AM**, Wasatch County Commissioners, 180 S. First East, Heber, UT (KUTV Ch. 2 Salt Lake City)—5-w.
- Heber & Midway—K13AK**, Wasatch County Commissioners, 180 S. First East, Heber, UT (KTVX Ch. 4 Salt Lake City)—5-w.
- Helper—K07NS**, Carbon County, Carbon County Courthouse, Price, UT (KUED Ch. 7 Salt Lake City)—1-w.
- Helper—K09BQ**, Carbon County, Carbon County Courthouse, Price, UT (KSL-TV Ch. 5 Salt Lake City)—10-w.
- Helper—K11BV**, Carbon County, Carbon County Courthouse, Price, UT (KUTV Ch. 2 Salt Lake City)—10-w.
- Helper—K13BZ**, Carbon County, Carbon County Courthouse, Price, UT (KTVX Ch. 4 Salt Lake City)—10-w.
- Helper—K72CM**, Carbon County, Carbon County Courthouse, Price, UT (KUED Ch. 7 Salt Lake City)—20-w.
- Henefer—See K08AS**, Echo.
- Henefer—See K10AY**, Echo.
- Henefer—See K12AY**, Echo.
- Henrieville—K08IT**, Bryce Lions Club, Tropic, UT (KUTV Ch. 2 Salt Lake City)—1-w.
- Henrieville—K10KA**, Bryce Lions Club, Tropic, UT (KTVX Ch. 4 Salt Lake City)—1-w.
- Henrieville—K12KQ**, Bryce Lions Club, Tropic, UT (KSL-TV Ch. 5 Salt Lake City)—1-w.
- \* Henrieville—K20BT**, Henrieville Town, c/o Town Clerk, Henrieville, UT 84736 (KSTU Ch. 13 Salt Lake City)—1-w.
- Hildale, UT & Cane Beds, AZ—K07SC**, Washington County Television Dept., 48 N. 400 East, St. George, UT (KUTV Ch. 2 Salt Lake City)—10-w.
- Hildale, UT & Cane Beds, AZ—K09SU**, Washington County Television Dept., 48 N. 400 East, St. George, UT (KTVX Ch. 4 Salt Lake City)—10-w.
- Hildale, UT & Cane Beds, AZ—K11QQ**, Washington County Television Dept., 48 N. 400 East, St. George, UT (KSL-TV Ch. 5 Salt Lake City)—10-w.
- Hildale, UT & Cane Beds, AZ—K13SR**, Washington County Television Dept., 48 N. 400 East, St. George, UT (KUED Ch. 7 Salt Lake City)—10-w.
- Holden & Sciple—K06DH**, Millard County School District, 226 N. 100 East, Delta, UT (KUED Ch. 7 Salt Lake City)—1-w.
- Holden & Sciple—K08DP**, Millard County School District, 226 N. 100 East, Delta, UT (KUTV Ch. 2 Salt Lake City)—10-w.
- Holden & Sciple—K10EB**, Millard County School District, 226 N. 100 East, Delta, UT (KTVX Ch. 4 Salt Lake City)—10-w.
- Holden & Sciple—K12DH**, Millard County School District, 226 N. 100 East, Delta, UT (KSL-TV Ch. 5 Salt Lake City)—10-w.
- Huntington—See K70AR**, Castle Dale.
- Huntington—See K74AQ**, Castle Dale.
- Huntington—See K78AA**, Castle Dale.
- Huntsville—See K08DI**, Eden.
- Huntsville—See K10DT**, Eden.
- Huntsville—See K52CS**, Eden.
- Hydro Jet Mining Site—K02IS**, Plateau Resources Ltd., Box 200, Hanksville, UT (KUTV Ch. 2 Salt Lake City)—1-w.
- Hydro Jet Mining Site—K04JB**, Plateau Resources Ltd., Box 200, Hanksville, UT (KTVX Ch. 4 Salt Lake City)—1-w.
- Hydro Jet Mining Site—K05GH**, Plateau Resources Ltd., Box 200, Hanksville, UT (KSL-TV Ch. 5 Salt Lake City)—1-w.
- Hydro Jet Mining Site—K07OX**, Plateau Resources Ltd., Box 200, Hanksville, UT (KUED Ch. 7 Salt Lake City)—1-w.
- Iron County rural areas—K61BM**, Iron County, Courthouse Bldg., 68 S. 109 East, Parowan, UT 84761 (KBYU-TV Ch. 11 Provo)—100-w.
- Iron Springs—See K04KJ**, Cedar City.
- Juab & Sanpete Counties (rural)—K49AO**, U. of Utah, 205 Talmage Bldg., Salt Lake City, UT 84112 (KUED Ch. 7 Salt Lake City)—100-w.
- Juab County—See K47BD**, Aurora.
- Juab County—See K51BK**, Aurora.
- Juab County—See K56BB**, Aurora.
- Junction—See K07JV**, Circleville.
- Kamas & Woodland—K48AE**, Summit County, Courthouse, Coalville, UT (KUTV Ch. 2 Salt Lake City)—100-w.
- Kamas & Woodland—K50AC**, Summit



- County, Courthouse, Coalville, UT (KTVX Ch. 4 Salt Lake City)—100-w.
- Kamas & Woodland**—K52AE, Summit County, Courthouse, Coalville, UT (KSL-TV Ch. 5 Salt Lake City)—100-w.
- Kamas & Woodland**—K54AE, Summit County, Courthouse, Coalville, UT (KUED Ch. 7 Salt Lake City)—100-w.
- Kanab**—K02BI, Kanab Lions TV, Box 244, Kanab, UT (KUTV Ch. 2 Salt Lake City)—5-w.
- Kanab**—K04CK, Kanab Lions TV, Box 244, Kanab, UT (KTVX Ch. 4 Salt Lake City)—1-w.
- Kanab**—K05AX, Kanab Lions TV, Box 244, Kanab, UT (KUED Ch. 7 Salt Lake City)—1-w.
- Kanab**—K07ES, Kanab Lions TV, Box 244, Kanab, UT (KSTU Ch. 20 Salt Lake City)—10-w.
- Kanarrville**—K08CE, Iron County, Courthouse Bldg., 68 S. 109 East, Parowan, UT 84761 (KUTV Ch. 2 Salt Lake City)—10-w.
- Kanarrville**—K10CK, Iron County, Courthouse Bldg., 68 S. 109 East, Parowan, UT 84761 (KTVX Ch. 4 Salt Lake City)—10-w.
- Kanarrville**—K12CD, Iron County, Courthouse Bldg., 68 S. 109 East, Parowan, UT 84761 (KSL-TV Ch. 5 Salt Lake City)—10-w.
- Kanarrville & New Harmony**—K02KN, Iron County, Courthouse Bldg., 68 S. 109 East, Parowan, UT 84761 (KUED Ch. 7 Salt Lake City)—10-w.
- Kanarrville & New Harmony**—K06KO, Iron County, Courthouse Bldg., 68 S. 109 East, Parowan, UT 84761 (KSTU Ch. 13 Salt Lake City)—10-w.
- Kane County**—See K09NV, Alton.
- Kane County**—See K110C, Alton.
- Kane County**—See K130R, Alton.
- Kane County**—See K47AB, Garfield County.
- Kane County**—See K49AG, Garfield County.
- Kane County**—See K51AH, Garfield County.
- Kane County**—See K53AK, Garfield County.
- Kane County**—See K57AQ, Alton.
- Kanosh**—See K55BA, Fillmore.
- Kanosh**—See K58AJ, Fillmore.
- Kanosh**—See K61AM, Fillmore.
- Kimball Junction**—See K47AJ, Coalville.
- Kimball Junction**—See K49AR, Coalville.
- Kimball Junction**—See K51AR, Park City.
- Kimball Junction**—See K53BC, Park City.
- Kimball Junction**—See K55DK, Coalville.
- Kingston**—See K07JV, Circleville.
- Koosharem**—K03FF, Sevier County, Sevier County Clerk, Richfield, UT (KSTU Ch. 20 Salt Lake City)—1-w.
- Koosharem**—K06IG, Sevier County, Sevier County Clerk, Richfield, UT (KUED Ch. 7 Salt Lake City)—1-w.
- Koosharem**—K08CL, Sevier County, Sevier County Clerk, Richfield, UT (KUTV Ch. 2 Salt Lake City)—5-w.
- Koosharem**—K10CU, Sevier County, Sevier County Clerk, Richfield, UT (KTVX Ch. 4 Salt Lake City)—5-w.
- Koosharem**—K12CT, Sevier County, Sevier County Clerk, Richfield, UT (KSL-TV Ch. 5 Salt Lake City)—5-w.
- \* **La Sal**—K148C, Arapahoe County TV Club, 18100 E. Berry Dr., Aurora, CO 80015 (WTBS Ch. 17 Atlanta, GA via satellite)—1000-w.
- Laketown**—See K63BF, Garden City.
- Laketown & Garden City**—K38AL, Rich County, County Courthouse, Randolph, UT (KSTU Ch. 13 Salt Lake City)—100-w.
- Laketown & Garden City, UT & Paris & Montpelier, ID**—K08JR, Bear Lake Valley TV Assn., Laketown, UT 84038 (KUTV Ch. 2 Salt Lake City)—10-w.
- Laketown & Garden City, UT & Paris & Montpelier, ID**—K10LM, Bear Lake Valley TV Assn., Laketown, UT 84038 (KTVX Ch. 4 Salt Lake City)—10-w.
- Laketown & Garden City, UT & Paris & Montpelier, ID**—K12MI, Bear Lake Valley TV Assn., Laketown, UT 84038 (KSL-TV Ch. 5 Salt Lake City)—10-w.
- Lapoint, Mountain Home & Roosevelt**—K06DY, Uintah County, Uintah County Bldg., Vernal, UT (KUED Ch. 7 Salt Lake City)—10-w.
- Lapoint, Mountain Home & Roosevelt**—K08CS, Uintah County, Uintah County Bldg., Vernal, UT (KSL-TV Ch. 5 Salt Lake City)—10-w.
- Lapoint, Mountain Home & Roosevelt**—K10DD, Uintah County, Uintah County Bldg., Vernal, UT (KTVX Ch. 4 Salt Lake City)—10-w.
- Lapoint, Mountain Home & Roosevelt**—K12FG, Uintah County, Uintah County Bldg., Vernal, UT (KUTV Ch. 2 Salt Lake City)—10-w.
- Leamington**—K03DX, Millard County School District, 226 N. 100 East, Delta, UT (KSL-TV Ch. 5 Salt Lake City)—1-w.
- Leamington**—K06IE, Millard County School District, 226 N. 100 East, Delta, UT (KUTV Ch. 2 Salt Lake City)—1-w.
- Leamington**—K07LK, Millard County School District, 226 N. 100 East, Delta, UT (KTVX Ch. 4 Salt Lake City)—1-w.
- Leads & Toquerville**—K668P, Washington County Television Dept., 48 N. 400 East, St. George, UT (KBYU-TV Ch. 11 Provo)—100-w.
- Liberty**—See K08DI, Eden.
- Liberty**—See K100T, Eden.
- Liberty**—See K52CS, Eden.
- Lea**—See K03AU, Bicknell.
- Lea**—See K06BS, Bicknell.
- Lea**—See K07CT, Bicknell.
- Logan**—K12HT, Utah State U. of Agriculture & Appl. Science, Radio & TV Dept., Logan, UT (KUED Ch. 7 Salt Lake City)—100-w.
- \* **Logan**—K53AP, Cache County Municipal Corp., 160 N. Main, Logan, UT (KSTU Ch. 13 Salt Lake City)—100-w.
- Logan**—K55BM, Cache County Municipal Corp., 160 N. Main, Logan, UT (KUED Ch. 7 Salt Lake City)—100-w.
- Logan**—K57AX, Cache County Municipal Corp., 160 N. Main, Logan, UT (KTVX Ch. 4 Salt Lake City)—100-w.
- Logan**—K59BC, Cache County Municipal Corp., 160 N. Main, Logan, UT (KSL-TV Ch. 5 Salt Lake City)—100-w.
- Logan**—K61AT, Cache County Municipal Corp., 160 N. Main, Logan, UT (KUED Ch. 7 Salt Lake City)—100-w.
- Logan**—K70CU, Utah State U. of Agriculture & Appl. Science, Radio & TV Dept., Logan, UT (KUTV Ch. 2 Salt Lake City)—100-w.
- Logan**—K73BE, Utah State U. of Agriculture & Appl. Science, Radio & TV Dept., Logan, UT (KTVX Ch. 4 Salt Lake City)—100-w.
- Logan**—K768N, Utah State U. of Agriculture & Appl. Science, Radio & TV Dept., Logan, UT (KSL-TV Ch. 5 Salt Lake City)—100-w.
- Logan & Wellsville**—K08BP, Russell Communications Corp., 31 S. First West, Wellsville, UT (KUTV Ch. 2 Salt Lake City)—1-w.
- Logan & Wellsville**—K10BX, Russell Communications Corp., 31 S. First West, Wellsville, UT (KTVX Ch. 4 Salt Lake City)—1-w.
- Logan & Wellsville**—K13AZ, Russell Communications Corp., 31 S. First West, Wellsville, UT (KSL-TV Ch. 5 Salt Lake City)—1-w.
- Logandale**—See K66CB, Overton.
- Long Valley Junction**—K03CX, Long Valley TV, Orderville, UT (KSL-TV Ch. 5 Salt Lake City)—10-w.
- Long Valley Junction**—K06FM, Long Valley TV, Orderville, UT (KTVX Ch. 4 Salt Lake City)—10-w.
- Long Valley Junction**—K07HY, Long Valley TV, Orderville, UT (KUTV Ch. 2 Salt Lake City)—5-w.
- Long Valley Junction**—K69BG, U. of Utah, 205 Talmage Bldg., Salt Lake City, UT 84112 (KUED Ch. 7 Salt Lake City)—20-w.
- Lynndyl**—See K68BQ, Delta.
- Lynndyl**—See K77AJ, Delta.
- Lynndyl**—See K79AU, Delta.
- Lynndyl & Oak City**—K09EU, Millard County School District, 226 N. 100 East, Delta, UT (KUTV Ch. 2 Salt Lake City)—10-w.
- Lynndyl & Oak City**—K11FA, Millard County School District, 226 N. 100 East, Delta, UT (KTVX Ch. 4 Salt Lake City)—10-w.
- Lynndyl & Oak City**—K13ET, Millard County School District, 226 N. 100 East, Delta, UT (KSL-TV Ch. 5 Salt Lake City)—10-w.
- Mammoth**—See K06CJ, Eureka.
- Mammoth**—See K09EB, Eureka.
- Mammoth**—See K11EH, Eureka.
- Mammoth**—See K13DX, Eureka.
- Manila**—See K02HP, Dutch John.
- Manila**—See K04HN, Dutch John.
- Manila**—See K05FJ, Dutch John.
- Manila**—See K09LZ, Dutch John.
- Manti**—See K09FM, Ephraim.
- Manti**—See K11FP, Ephraim.
- Manti**—See K13FF, Ephraim.
- Manti**—See K34AN, Ephraim.
- Manti & Ephraim**—K30AH, Sanpete County, 140 W. Main St., Mount Pleasant, UT (KSTU Ch. 20 Salt Lake City)—1-w.
- Manti & Ephraim**—K32AJ, Sanpete County, 140 W. Main St., Mount Pleasant, UT (KBYU-TV Ch. 11 Provo)—1-w.
- Mantua**—K08BK, Mantua City Corp., Mantua, UT (KUTV Ch. 2 Salt Lake City)—1-w.
- Mantua**—K10BR, Mantua City Corp., Mantua, UT (KTVX Ch. 4 Salt Lake City)—1-w.
- Mantua**—K13BV, Mantua City Corp., Mantua, UT (KSL-TV Ch. 5 Salt Lake City)—1-w.
- Marysville**—K02BQ, Piute County, Courthouse, 21 N. Main, Junction, UT 84740 (KUTV Ch. 2 Salt Lake City)—10-w.
- Marysville**—K04BO, Piute County, Courthouse, 21 N. Main, Junction, UT 84740 (KTVX Ch. 4 Salt Lake City)—10-w.
- Marysville**—K05BH, Piute County, Courthouse, 21 N. Main, Junction, UT 84740 (KSL-TV Ch. 5 Salt Lake City)—10-w.
- Marysville**—K32AL, U. of Utah, 205 Talmage Bldg., Salt Lake City, UT 84112 (KUED Ch. 7 Salt Lake City)—20-w. **Note:** Licensed as LPTV.
- Marysville**—K83BD, U. of Utah, 205 Talmage Bldg., Salt Lake City, UT 84112 (KUED Ch. 7 Salt Lake City)—20-w.
- Mayfield**—K07PE, Mayfield Town TV, Mayfield, UT (KUED Ch. 7 Salt Lake City)—20-w.
- Mayfield**—K09JH, Mayfield Town TV, Mayfield, UT (KTVX Ch. 4 Salt Lake City)—1-w.
- Mayfield**—K11JK, Mayfield Town TV, Mayfield, UT (KSL-TV Ch. 5 Salt Lake City)—1-w.
- Mayfield**—K13JP, Mayfield Town TV, Mayfield, UT (KUTV Ch. 2 Salt Lake City)—1-w.
- \* **Mayfield**—K15CD, Mayfield Town, c/o Steve N. Anderson, Mayfield, UT 84643 (KSTU Ch. 13 Salt Lake City)—1-w.
- Meadow**—See K55BA, Fillmore.
- Meadow**—See K58AJ, Fillmore.
- Meadow**—See K61AM, Fillmore.
- Midway**—See K06HY, Heber.
- Midway**—See K09AM, Heber.
- Midway**—See K13AK, Heber.
- Milford**—K08AO, Milford Area TV Assn., Box 752, Milford, UT (KUTV Ch. 2 Salt Lake City)—1-w.
- Milford**—K10AL, Milford Area TV Assn., Box 752, Milford, UT (KTVX Ch. 4 Salt Lake City)—1-w.
- Milford**—K12AQ, Milford Area TV Assn., Box 752, Milford, UT (KSL-TV Ch. 5 Salt Lake City)—1-w.

## Translators—Utah

- Milford**—See K59BS, Hamilton Fort.
- Milford**—See K63BY, Beaver County.
- Milford**—See K80CE, Beaver County.
- ★ **Milford & rural Beaver County**—K1680, U. of Utah, 205 Talmage Bldg., Salt Lake City, UT 84112—100-w.
- Milton, Morgan & Mountain Green**—K08GA, Morgan County, 1116 Washington Blvd., Ogden, UT (KUTV Ch. 2 Salt Lake City)—10-w.
- Milton, Morgan & Mountain Green**—K10FW, Morgan County, 1116 Washington Blvd., Ogden, UT (KTVX Ch. 4 Salt Lake City)—10-w.
- Milton, Morgan & Mountain Green**—K12GI, Morgan County, 1116 Washington Blvd., Ogden, UT (KSL-TV Ch. 5 Salt Lake City)—10-w.
- Milton, Morgan & Mountain Green**—K69AP, Morgan County, 1116 Washington Blvd., Ogden, UT (KUED Ch. 7 Salt Lake City)—100-w.
- Minersville**—K02BY, Minersville TV Committee, Box 89, Minersville, UT (KUTV Ch. 2 Salt Lake City)—1-w.
- Minersville**—K04BC, Minersville TV Committee, Box 89, Minersville, UT (KTVX Ch. 4 Salt Lake City)—1-w.
- Minersville**—K05AT, Minersville TV Committee, Box 89, Minersville, UT (KSL-TV Ch. 5 Salt Lake City)—1-w.
- Minersville**—See K59BS, Hamilton Fort.
- ★ **Moab**—K25CO, Withers Bcstg. Co. of Colorado, Box 1508, Mount Vernon, IL 62864—100-w.
- Moapa**—See K66CB, Overton.
- Moapa Valley**—See K02FJ, Overton.
- Modena**—See K02CL, Beryl Junction.
- Modena**—See K04CH, Beryl Junction.
- Modena**—See K06CQ, Beryl Junction.
- Modena & Beryl Junction**—K09PY, Iron County, Courthouse Bldg., 68 S. 109 East, Parowan, UT 84761 (KSTU Ch. 13 Salt Lake City)—10-w.
- Monroe**—See K38AQ, Richfield.
- Monroe**—See K40AB, Elnisore.
- Monroe**—See K42AJ, Richfield.
- Monticello**—See K08DA, Blanding.
- Monticello**—See K10DQ, Blanding.
- Monticello**—See K13KC, Blanding.
- Monticello**—See K36AK, Blanding.
- Monticello**—See K38AJ, Blanding.
- Monticello**—See K40AF, Blanding.
- Monticello**—See K42AD, Blanding.
- Monticello**—See K44AG, Blanding.
- Monticello**—See K46AF, Blanding.
- Montoqua, Santa Clara & Veyo, UT & Littlefield, AZ**—K04AZ, Washington County Television Dept., 48 N. 400 East, St. George, UT (KTVX Ch. 4 Salt Lake City)—10-w.
- Morgan**—See K08GA, Milton.
- Morgan**—See K10FW, Milton.
- Morgan**—See K12GI, Milton.
- Morgan**—See K69AP, Milton.
- Morgan County**—K62BM, Morgan County, 1116 Washington Blvd., Ogden, UT (KSTU Ch. 13 Salt Lake City)—100-w.
- Mount Pleasant**—K56BA, Sanpete County, 140 W. Main St., Mount Pleasant, UT (KUED Ch. 7 Salt Lake City)—100-w.
- Mountain Green**—See K08GA, Milton.
- Mountain Green**—See K10FW, Milton.
- Mountain Green**—See K12GI, Milton.
- Mountain Green**—See K69AP, Milton.
- Mountain Home**—See K06DY, Lapoint.
- Mountain Home**—See K08CS, Lapoint.
- Mountain Home**—See K10DD, Lapoint.
- Mountain Home**—See K12FG, Lapoint.
- Myton**—See K57CK, Tabiona.
- Myton**—K65CL, Duchesne County, Box 270, Duchesne, UT (KBYU-TV Ch. 11 Provo)—100-w.
- Myton & area**—K61CF, Duchesne County, Box 270, Duchesne, UT (KUTV Ch. 2 Salt Lake City)—100-w.
- Myton & area**—K63CB, Duchesne County, Box 270, Duchesne, UT (KTVX Ch. 4 Salt Lake City)—100-w.
- Myton & area**—K69DE, Duchesne County, Box 270, Duchesne, UT (KSL-TV Ch. 5 Salt Lake City)—100-w.
- Myton & rural Duchesne County**—K43AE, KUTV Inc., 2185 S. 3600 West, Salt Lake City, UT 84119 (KUTV Ch. 2 Salt Lake City)—100-w. Note: Licensed as LPTV.
- Navajo Mountain, UT & Page, AZ**—K69AR, Summit County, Courthouse, Coalville, UT (KNME-TV Ch. 5 Albuquerque, NM)—100-w.
- Nephi**—K13IF, Bonneville Holding Co., Broadcast House, 5 Triad Center, Salt Lake City, UT 84180-1160 (KSL-TV Ch. 5 Salt Lake City)—1-w.
- New Harmony**—See K02KN, Kanarraville.
- New Harmony**—See K06KD, Kanarraville.
- Newcastle**—See K59BS, Hamilton Fort.
- Newcastle**—See K67AA, Beaver County.
- Newcastle**—See K69EW, Beaver County.
- Newcastle**—See K80CE, Beaver County.
- North Creek**—See K07GY, Adamsville.
- North Creek**—See K09CS, Adamsville.
- North Creek**—See K11CX, Adamsville.
- North Creek**—See K13CV, Adamsville.
- Oak City**—See K09EU, Lynndyl.
- Oak City**—See K11FA, Lynndyl.
- Oak City**—See K13ET, Lynndyl.
- Oak City**—See K68BQ, Delta.
- Oak City**—See K77AJ, Delta.
- Oak City**—See K79AU, Delta.
- Oakley & Peoa**—K08IE, Summit County, Courthouse, Coalville, UT (KUTV Ch. 2 Salt Lake City)—10-w.
- Oakley & Peoa**—K10JB, Summit County, Courthouse, Coalville, UT (KTVX Ch. 4 Salt Lake City)—10-w.
- Oakley & Peoa**—K12JM, Summit County, Courthouse, Coalville, UT (KSL-TV Ch. 5 Salt Lake City)—10-w.
- Oakley & Peoa**—K69AR, Summit County, Courthouse, Coalville, UT (KUED Ch. 7 Salt Lake City)—100-w.
- Orangeville**—K57CG, Emery County, Box 593, Castle Dale, UT (KSTU Ch. 20 Salt Lake City)—100-w.
- Orangeville**—K62BL, Emery County, Box 593, Castle Dale, UT (KBYU-TV Ch. 11 Provo)—100-w.
- Orangeville**—See K70AR, Castle Dale.
- Orangeville**—See K74AQ, Castle Dale.
- Orangeville**—See K78AA, Castle Dale.
- Orangeville & rural Emery County**—K60BU, U. of Utah, 205 Talmage Bldg., Salt Lake City, UT 84112 (KUED Ch. 7 Salt Lake City)—100-w.
- Orderville**—K02EN, Long Valley TV, Orderville, UT (KUTV Ch. 2 Salt Lake City)—1-w.
- Orderville**—K04EK, Long Valley TV, Orderville, UT (KTVX Ch. 4 Salt Lake City)—1-w.
- Orderville**—K05DU, Long Valley TV, Orderville, UT (KSL-TV Ch. 5 Salt Lake City)—1-w.
- Orderville**—See K07DY, Glendale.
- ★ **Orderville**—K16BT, Orderville City, Box 36, Orderville, UT 84758 (KSTU Ch. 13 Salt Lake City)—10-w.
- ★ **Orderville**—K51CH, Orderville City, Box 36, Orderville, UT 84758—10-w.
- Panguitch**—K02BN, Panguitch Lions Club, Panguitch, UT (KUTV Ch. 2 Salt Lake City)—5-w.
- Panguitch**—K04AU, Panguitch Lions Club, Panguitch, UT (KTVX Ch. 4 Salt Lake City)—1-w.
- Panguitch**—K05BB, Panguitch Lions Club, Panguitch, UT (KSL-TV Ch. 5 Salt Lake City)—1-w.
- Panguitch**—See K07JW, Garfield County.
- Panguitch & rural area**—K10LV, Panguitch City, 55 S. Main, Panguitch, UT (KSTU Ch. 20 Salt Lake City)—10-w.
- Park City**—K07LU, Summit County, Courthouse, Coalville, UT (KUED Ch. 7 Salt Lake City)—1-w.
- Park City**—K09CI, Community Wireless of Park City Inc., 1372 427 Main St., Park City, UT (KUTV Ch. 2 Salt Lake City)—1-w.
- Park City**—K11CD, Community Wireless of Park City Inc., 1372 427 Main St., Park City, UT (KTVX Ch. 4 Salt Lake City)—1-w.
- Park City**—K13CN, Bonneville International Corp., 145 Social Hall Ave., Salt Lake City, UT (KSL-TV Ch. 5 Salt Lake City)—1-w.
- Park City**—See K47AJ, Coalville.
- Park City**—See K49AR, Coalville.
- Park City**—See K55DK, Coalville.
- ★ **Park City, Snyderville & Kimball Junction**—K51AR, Summit County, Courthouse, Coalville, UT (KSL-TV Ch. 5 Salt Lake City)—100-w.
- ★ **Park City, Snyderville & Kimball Junction**—K53BC, Summit County, Courthouse, Coalville, UT (KUED Ch. 7 Salt Lake City)—100-w.
- Parowan**—K03AR, Iron County, Courthouse Bldg., 68 S. 109 East, Parowan, UT 84761 (KUTV Ch. 2 Salt Lake City)—10-w.
- Parowan**—K08CD, Iron County, Courthouse Bldg., 68 S. 109 East, Parowan, UT 84761 (KTVX Ch. 4 Salt Lake City)—10-w.
- Parowan**—K10CJ, Iron County, Courthouse Bldg., 68 S. 109 East, Parowan, UT 84761 (KSL-TV Ch. 5 Salt Lake City)—10-w.
- Parowan**—K12FL, Iron County School District, Box 879, Cedar City, UT (KUED Ch. 7 Salt Lake City)—10-w.
- ★ **Parowan**—K32AG, Iron County, Courthouse Bldg., 68 S. 109 East, Parowan, UT 84761 (KUTV Ch. 2 Salt Lake City)—100-w.
- Parowan**—K34AG, Iron County, Courthouse Bldg., 68 S. 109 East, Parowan, UT 84761 (KTVX Ch. 4 Salt Lake City)—100-w.
- Parowan**—K36AI, Iron County, Courthouse Bldg., 68 S. 109 East, Parowan, UT 84761 (KSL-TV Ch. 5 Salt Lake City)—100-w.
- ★ **Parowan**—K40CH, Iron County, Courthouse Bldg., 68 S. 109 East, Parowan, UT 84761 (KBYU-TV Ch. 11 Provo)—100-w.
- ★ **Parowan**—K44AF, Iron County, Courthouse Bldg., 68 S. 109 East, Parowan, UT 84761 (KUED Ch. 7 Salt Lake City)—100-w.
- Parowan, Summit & Enoch**—K42AF, Iron County, Courthouse Bldg., 68 S. 109 East, Parowan, UT 84761 (KSTU Ch. 13 Salt Lake City)—100-w.
- ★ **Payson & Santaquin**—K23AC, Reed R. & Veryllyn M. Ekins III, Box 188, Payson, UT (KUTV Ch. 2 Salt Lake City)—100-w.
- ★ **Payson & Santaquin**—K36AG, Reed R. & Veryllyn M. Ekins III, Box 188, Payson, UT (KTVX Ch. 4 Salt Lake City)—100-w.
- ★ **Payson & Santaquin**—K42AH, Reed R. & Veryllyn M. Ekins III, Box 188, Payson, UT (KSL-TV Ch. 5 Salt Lake City)—100-w.
- ★ **Payson & Santaquin**—K48AR, Reed R. & Veryllyn M. Ekins III, Box 188, Payson, UT (KUED Ch. 7 Salt Lake City)—100-w.
- ★ **Payson & Santaquin**—K54AR, Reed R. & Veryllyn M. Ekins III, Box 188, Payson, UT (KBYU-TV Ch. 11 Provo)—100-w.
- ★ **Payson & Santaquin**—K64BP, Reed R. & Veryllyn M. Ekins III, Box 188, Payson, UT (KSTU Ch. 20 Salt Lake City)—100-w.
- Peoa**—See K08IE, Dakley.
- Peoa**—See K10JB, Dakley.
- Peoa**—See K12JM, Dakley.
- Peoa**—See K69AR, Dakley.
- Pine Valley**—See K08EN, Central.
- Pine Valley**—K1100, Washington County Television Dept., 48 N. 400 East, St. George, UT (KTVX Ch. 4 Salt Lake City)—10-w.

- Pine Valley**—See K55CH, Enterprise.
- Price**—See K06DR, Emery County.
- Price**—See K08AU, Emery County.
- Price**—See K10AZ, Emery County.
- Price**—See K12AZ, Emery County (rural).
- Price**—See K68AX, Carbon County.
- Randolph & farm area north**—K09BA, Rich County, County Courthouse, Randolph, UT (KTVX Ch. 4 Salt Lake City)—1-w.
- Randolph & farm area north**—K11BF, Rich County, County Courthouse, Randolph, UT (KSL-TV Ch. 5 Salt Lake City)—1-w.
- Randolph & farm area north**—K13QJ, Rich County, County Courthouse, Randolph, UT (KUTV Ch. 2 Salt Lake City)—1-w.
- Randolph & Woodruff**—K47AI, Rich County, County Courthouse, Randolph, UT (KUTV Ch. 2 Salt Lake City)—100-w.
- Randolph & Woodruff**—K49AP, Rich County, County Courthouse, Randolph, UT (KTVX Ch. 4 Salt Lake City)—100-w.
- Randolph & Woodruff**—K53AX, Rich County, County Courthouse, Randolph, UT (KSTU Ch. 20 Salt Lake City)—100-w.
- Randolph & Woodruff**—K55BS, U. of Utah, 205 Talmage Bldg., Salt Lake City, UT 84112 (KUED Ch. 7 Salt Lake City)—100-w.
- Redmond**—See K62BP, Salina.
- Redmond & Salina**—K64BC, Sevier County, Sevier County Clerk, Richfield, UT (KUED Ch. 7 Salt Lake City)—10-w.
- Redmond & Salina**—K66BK, Sevier County, Sevier County Clerk, Richfield, UT (KSTU Ch. 20 Salt Lake City)—10-w.
- Redwash**—See K07CY, Bonanza.
- Redwash**—See K09CY, Bonanza.
- Redwash**—See K11DF, Bonanza.
- Redwash**—See K13HF, Bonanza.
- Richfield**—See K03AS, Elsinore.
- Richfield**—See K06BQ, Elsinore.
- Richfield**—See K07CQ, Elsinore.
- \* **Richfield**—K36CB, U. of Utah, 205 Talmage Bldg., Salt Lake City, UT 84112 (KULC Ch. 9 Ogden)—100-w.
- Richfield**—See K40AB, Elsinore.
- Richfield, Monroe & Elsinore area**—K38AQ, Sevier County, Sevier County Clerk, Richfield, UT (KBYU-TV Ch. 11 Provo)—100-w.
- Richfield, Monroe & rural Sevier County**—K42AJ, U. of Utah, 205 Talmage Bldg., Salt Lake City, UT 84112 (KUED Ch. 7 Salt Lake City)—100-w.
- Rockville**—K04BB, Washington County Television Dept., 48 N. 400 East, St. George, UT (KTVX Ch. 4 Salt Lake City)—10-w.
- Rockville**—K05AR, Washington County Television Dept., 48 N. 400 East, St. George, UT (KSL-TV Ch. 5 Salt Lake City)—10-w.
- Rockville**—K07PX, Washington County Television Dept., 48 N. 400 East, St. George, UT (KVBC Ch. 3 Las Vegas, NV)—10-w.
- Rockville**—K09CD, Washington County Television Dept., 48 N. 400 East, St. George, UT (KUTV Ch. 2 Salt Lake City)—10-w.
- Rockville**—K60BI, Washington County Television Dept., 48 N. 400 East, St. George, UT (KBYU-TV Ch. 11 Provo)—100-w.
- Roosevelt**—See K06DY, Lapoint.
- Roosevelt**—See K08CS, Lapoint.
- Roosevelt**—See K10DD, Lapoint.
- Roosevelt**—See K12FG, Lapoint.
- Roosevelt**—K53BB, Duchesne County, Box 270, Duchesne, UT (KBYU-TV Ch. 11 Provo)—100-w.
- Roosevelt**—K55DG, Duchesne County, Box 270, Duchesne, UT (KSTU Ch. 20 Salt Lake City)—1-w.
- \* **Rural Garfield County**—K45BY, Garfield County, Courthouse Bldg., Panguitch, UT (KBYU-TV Ch. 11 Provo)—100-w.
- Rural Beaver County**—See K168B, Milford.
- Salina**—See K64BC, Redmond.
- Salina**—See K66BK, Redmond.
- Salina & Redmond**—K62BP, Sevier County, Sevier County Clerk, Richfield, UT (KBYU-TV Ch. 11 Provo)—10-w.
- Salina & Sigurd**—K08CM, Sevier County, Sevier County Clerk, Richfield, UT (KUTV Ch. 2 Salt Lake City)—10-w.
- Salina & Sigurd**—K10CT, Sevier County, Sevier County Clerk, Richfield, UT (KTVX Ch. 4 Salt Lake City)—10-w.
- Salina & Sigurd**—K12CJ, Sevier County, Sevier County Clerk, Richfield, UT (KSL-TV Ch. 5 Salt Lake City)—10-w.
- \* **Salt Lake City**—K67DV, Channel America LPTV Holdings Inc., Suite 804, 24 W. 57th St., New York, NY 10019 (KUSK Ch. 7 Prescott, AZ)—100-w. *Note:* Plans to operate as LPTV.
- Salt Lake North Beach**—K13HI, Bonneville Holding Co., Broadcast House, 5 Triad Center, Salt Lake City, UT 84180-1160 (KSL-TV Ch. 5 Salt Lake City)—1-w.
- Sanpete County**—See K49AO, Juab County.
- Santa Clara**—See K04AZ, Montoqua.
- \* **Santa Clara**—K43CC, MWT Ltd., 2257 Texas St., Salt Lake City, UT 84109 (KSTU Ch. 13 Salt Lake City)—100-w.
- Santa Clara & Washington, UT & Littlefield, AZ**—K41AG, Washington County Television Dept., 48 N. 400 East, St. George, UT (KVBC Ch. 3 Las Vegas, NV)—100-w.
- Santaquin**—See K23AC, Payson.
- Santaquin**—See K36AG, Payson.
- Santaquin**—See K42AH, Payson.
- Santaquin**—See K48AR, Payson.
- Santaquin**—See K54AR, Payson.
- Santaquin**—See K64BP, Payson.
- Scipio**—See K06DH, Holden.
- Scipio**—See K08DP, Holden.
- Scipio**—See K10EB, Holden.
- Scipio**—See K12DH, Holden.
- Scotfield**—K08CF, Carbon County, Carbon County Courthouse, Price, UT (KUTV Ch. 2 Salt Lake City)—1-w.
- Scotfield**—K10CL, Carbon County, Carbon County Courthouse, Price, UT (KTVX Ch. 4 Salt Lake City)—1-w.
- Scotfield**—K12CE, Carbon County, Carbon County Courthouse, Price, UT (KSL-TV Ch. 5 Salt Lake City)—1-w.
- Sevier**—See K03AS, Elsinore.
- Sevier**—See K06BQ, Elsinore.
- Sevier**—See K07CQ, Elsinore.
- Sevier County (rural)**—See K42AJ, Richfield.
- Sigurd**—See K08CM, Salina.
- Sigurd**—See K10CT, Salina.
- Sigurd**—See K12CJ, Salina.
- \* **Silver Fork**—K13PT, Big Cottonwood Canyon Assn., Star Rte., Brighton, UT (KSL-TV Ch. 5 Salt Lake City)—1-w.
- Snyderville**—See K47AJ, Coalville.
- Snyderville**—See K49AR, Coalville.
- Snyderville**—See K51AR, Park City.
- Snyderville**—See K53BC, Park City.
- Snyderville**—See K55DK, Coalville.
- Spring Glen**—See K06DR, Emery County.
- Spring Glen**—See K08AU, Emery County.
- Spring Glen**—See K10AZ, Emery County.
- Spring Glen**—See K12AZ, Emery County (rural).
- Spring Glen**—K64AA, KUTV Inc., 2165 S. 3600 West, Salt Lake City, UT 84119 (KUTV Ch. 2 Salt Lake City)—100-w.
- Spring Glen**—See K66AA, Duchesne County.
- St. George**—K02AV, Washington County Television Dept., 48 N. 400 East, St. George, UT (KVBC Ch. 3 Las Vegas, NV)—10-w.
- St. George**—K08BN, Washington County Television Dept., 48 N. 400 East, St. George, UT (KSL-TV Ch. 5 Salt Lake City)—10-w.
- St. George**—K11JE, Washington County Television Dept., 48 N. 400 East, St. George, UT (KVBC Ch. 3 Las Vegas, NV)—10-w.
- St. George**—K13CA, Washington County Television Dept., 48 N. 400 East, St. George, UT (KTVX Ch. 4 Salt Lake City)—10-w.
- St. George**—K53BD, Washington County Television Dept., 48 N. 400 East, St. George, UT (KUED Ch. 7 Salt Lake City)—100-w.
- St. George**—K69CD, Washington County Television Dept., 48 N. 400 East, St. George, UT (KBYU-TV Ch. 11 Provo)—100-w.
- Strawberry River**—See K08CT, Duchesne County.
- Strawberry River**—See K10DE, Duchesne County.
- Strawberry River**—See K12DL, Duchesne County.
- Summit**—See K42AF, Parowan.
- Summit County**—K59AF, Summit County, Courthouse, Coalville, UT (KUTV Ch. 2 Salt Lake City)—100-w.
- Summit County**—K61AB, Summit County, Courthouse, Coalville, UT (KTVX Ch. 4 Salt Lake City)—100-w.
- Summit County**—K63AC, Summit County, Courthouse, Coalville, UT (KSL-TV Ch. 5 Salt Lake City)—100-w.
- Summit County**—K65AD, U. of Utah, 205 Talmage Bldg., Salt Lake City, UT 84112 (KUED Ch. 7 Salt Lake City)—100-w.
- Summit County (rural areas)**—K43AA, Summit County, Courthouse, Coalville, UT (KSTU Ch. 13 Salt Lake City)—100-w.
- Tablona**—See K07NV, Hanna.
- Tablona**—See K09MQ, Hanna.
- Tablona**—See K11ND, Hanna.
- Tablona & Myton**—K57CK, U. of Utah, 205 Talmage Bldg., Salt Lake City, UT 84112 (KUED Ch. 7 Salt Lake City)—100-w.
- Teasdale**—See K42AE, Bicknell.
- Teasdale & Torrey**—K02BO, County of Wayne, County Clerk, Loa, UT (KUTV Ch. 2 Salt Lake City)—5-w.
- Teasdale & Torrey**—K04BN, County of Wayne, County Clerk, Loa, UT (KTVX Ch. 4 Salt Lake City)—5-w.
- Teasdale & Torrey**—K05BG, County of Wayne, County Clerk, Loa, UT (KSL-TV Ch. 5 Salt Lake City)—5-w.
- Thompson**—K10BS, Thompson TV Assn., Thompson, UT (KREX-TV Ch. 5 Grand Junction, CO)—1-w.
- Toquerville**—K03AL, Washington County Television Dept., 48 N. 400 East, St. George, UT (KVBC Ch. 3 Las Vegas, NV)—1-w.
- Toquerville**—K05CP, Washington County Television Dept., 48 N. 400 East, St. George, UT (KUED Ch. 7 Salt Lake City)—1-w.
- Toquerville**—K07CG, Washington County Television Dept., 48 N. 400 East, St. George, UT (KLAS-TV Ch. 8 Las Vegas, NV)—1-w.
- Toquerville**—K09KP, Washington County Television Dept., 48 N. 400 East, St. George, UT (KVBC Ch. 3 Las Vegas, NV)—10-w.
- Toquerville**—K12BQ, Washington County Television Dept., 48 N. 400 East, St. George, UT (KTNV Ch. 13 Las Vegas, NV)—1-w.
- Toquerville**—See K66BP, Leeds.
- Torrey**—See K02BO, Teasdale.
- Torrey**—See K04BN, Teasdale.
- Torrey**—See K05BG, Teasdale.
- Torrey**—K40AH, U. of Utah, 205 Talmage Bldg., Salt Lake City, UT 84112 (KUED Ch. 7 Salt Lake City)—100-w.
- Torrey**—See K42AE, Bicknell.
- Tropic**—See K02IF, Cannonville.
- Tropic**—See K04IN, Cannonville.
- Tropic**—See K05FY, Cannonville.
- Tropic**—K55BO, U. of Utah, 205 Talmage

## Translators—Utah

- Bldg., Salt Lake City, UT 84112 (KUED Ch. 7 Salt Lake City)—100-w.
- Vernal**—See K07CY, Bonanza.
- Vernal**—See K09CY, Bonanza.
- Vernal**—See K11DF, Bonanza.
- Vernal**—See K13HF, Bonanza.
- Vernal & Bonanza**—K49AT, Uintah County, Uintah County Bldg., Vernal, UT (KBYU-TV Ch. 11 Provo)—100-w.
- Vernal & Bonanza**—K51AO, Uintah County, Uintah County Bldg., Vernal, UT (KSTU Ch. 13 Salt Lake City)—1-w.
- Vevo**—See K04AZ, Montoqua.
- Virgin**—K02AW, Washington County Television Dept., 48 N. 400 East, St. George, UT (KUTV Ch. 2 Salt Lake City)—10-w.
- Virgin**—K08BO, Washington County Television Dept., 48 N. 400 East, St. George, UT (KSL-TV Ch. 5 Salt Lake City)—10-w.
- Virgin**—K110P, Washington County Television Dept., 48 N. 400 East, St. George, UT (KVBC Ch. 3 Las Vegas, NV)—10-w.
- Virgin**—K13QK, Washington County Television Dept., 48 N. 400 East, St. George, UT (KTVX Ch. 4 Salt Lake City)—10-w.
- Virgin**—K62BR, U. of Utah, 205 Talmage Bldg., Salt Lake City, UT 84112 (KUED Ch. 7 Salt Lake City)—20-w.
- Virgin**—K64BE, Washington County Television Dept., 48 N. 400 East, St. George, UT (KBYU-TV Ch. 11 Provo)—100-w.
- Wanship**—K06JH, Summit County, Courthouse, Coalville, UT (KUTV Ch. 2 Salt Lake City)—100-w.
- Wanship**—K08JE, Summit County, Courthouse, Coalville, UT (KTVX Ch. 4 Salt Lake City)—100-w.
- Wanship**—K10KO, Summit County, Courthouse, Coalville, UT (KSL-TV Ch. 5 Salt Lake City)—100-w.
- Wanship**—K12LC, Summit County, Courthouse, Coalville, UT (KUED Ch. 7 Salt Lake City)—100-w.
- Washington**—See K41AG, Santa Clara.
- Washington & rural Washington County**—K47AK, U. of Utah, 205 Talmage Bldg., Salt Lake City, UT 84112 (KUED Ch. 7 Salt Lake City)—100-w.
- \* **Washington County**—K21CI, U. of Utah, 205 Talmage Bldg., Salt Lake City, UT 84112—100-w.
- Washington County**—See K47AK, Washington.
- Wayne County (rural)**—K09CU, County of Wayne, County Clerk, Loa, UT (KTVX Ch. 4 Salt Lake City)—5-w.
- Wayne County (rural)**—K11DB, County of Wayne, County Clerk, Loa, UT (KUTV Ch. 2 Salt Lake City)—10-w.
- Wayne County (rural)**—K13CY, County of Wayne, County Clerk, Loa, UT (KSL-TV Ch. 5 Salt Lake City)—10-w.
- Wayne County (rural)**—K65AL, U. of Utah, 205 Talmage Bldg., Salt Lake City, UT 84112 (KUED Ch. 7 Salt Lake City)—100-w.
- Wellsville**—See K08BP, Logan.
- Wellsville**—See K10BX, Logan.
- Wellsville**—See K13AZ, Logan.
- Wendover**—K08EI, Wendover City, Wendover, UT (KUTV Ch. 2 Salt Lake City)—1-w.
- Wendover**—K10ES, Wendover City, Wendover, UT (KTVX Ch. 4 Salt Lake City)—1-w.
- Wendover**—K12EB, Wendover City, Wendover, UT (KSL-TV Ch. 5 Salt Lake City)—1-w.
- Wendover**—K57BE, Wendover City, Wendover, UT (KUED Ch. 7 Salt Lake City)—20-w.
- West Millard County**—See K72AQ, Delta.
- West Millard County**—See K83AF, Delta.
- Woodland**—See K48AE, Kamas.
- Woodland**—See K50AC, Kamas.
- Woodland**—See K52AE, Kamas.
- Woodland**—See K54AE, Kamas.
- Woodruff**—K08BV, Woodruff City TV, Woodruff, UT (KTVX Ch. 4 Salt Lake City)—1-w.
- Woodruff**—K10CD, Woodruff City TV, Woodruff, UT (KUTV Ch. 2 Salt Lake City)—1-w.
- Woodruff**—K12BX, Woodruff City TV, Woodruff, UT (KSL-TV Ch. 5 Salt Lake City)—1-w.
- Woodruff**—See K47AI, Randolph.
- Woodruff**—See K49AP, Randolph.
- Woodruff**—See K53AX, Randolph.
- Woodruff**—See K55BS, Randolph.

## VERMONT

- Bellows Falls**—W62AT, Mt. Mansfield Television Inc., Box 608, Burlington, VT 05402 (WCAX-TV Ch. 3 Burlington)—100-w.
- Bennington, Dorset & Manchester**—W74AO, U. of Vermont & State Agricultural College, 88 Ethan Allan Ave., Winooski, VT 05404 (WVTA Ch. 41 Windsor)—100-w.
- Bennington, Manchester, Manchester Center & Manchester Depot**—W69AD, Mt. Mansfield Television Inc., Box 608, Burlington, VT 05402 (WCAX-TV Ch. 3 Burlington)—100-w.
- \* **Brattleboro**—W69AP, Mt. Mansfield Television Inc., Box 608, Burlington, VT 05402 (WCAX-TV Ch. 3 Burlington)—100-w.
- \* **Burlington**—W39AS, Full Gospel Business Men's Fellowship, International-Vermont Chapter, 45 Poirier Place, Burlington, VT 05401 (WDLI Ch. 17 Canton, OH via satellite)—100-w.
- Dorset**—See W74AO, Bennington.
- Dover & Wilmington**—W76AJ, U. of Vermont & State Agricultural College, 88 Ethan Allan Ave., Winooski, VT 05404 (WVTA Ch. 41 Windsor)—100-w.

## VIRGINIA

- Manchester**—See W69AD, Bennington.
- Manchester**—See W74AO, Bennington.
- Manchester Center**—See W69AD, Bennington.
- Manchester Depot**—See W69AD, Bennington.
- Newport**—W61AE, Citadel Communications Co. Ltd., 100 Market Square, Burlington, VT 05401 (WVNY Ch. 22 Burlington)—1-w.
- North Bennington**—See W04AL, Bennington.
- North Bennington & Pownal**—W79AV, U. of Vermont & State Agricultural College, 88 Ethan Allan Ave., Winooski, VT 05404 (WVTA Ch. 41 Windsor)—100-w.
- Pownal**—See W79AV, North Bennington.
- Rutland**—W63AD, Citadel Communications Co. Ltd., 100 Market Square, Burlington, VT 05401 (WVNY Ch. 22 Burlington)—100-w.
- Rutland**—W69AR, Mt. Mansfield Television Inc., Box 608, Burlington, VT 05402 (WCAX-TV Ch. 3 Burlington)—100-w.
- Rutland & West Rutland**—W07AG, Viacom Bcstg. Inc., Box 4035, Albany, NY 12204 (WNYT Ch. 13 Albany-Troy-Schenectady, NY)—1-w.
- West Rutland**—See W07AG, Rutland.
- White River Junction**—See W65AM, Lebanon.
- Wilmington**—See W76AJ, Dover.
- Windsor**—W10AA, Windsor Area Jaycees Inc., Windsor, VT (WCAX-TV Ch. 3 Burlington)—1-w.
- Windsor**—W13AB, Windsor Area Jaycees Inc., Windsor, VT (WMTW-TV Ch. 8 Portland-Poland Spring, ME)—1-w.
- Abingdon**—W60AG, Holston Valley Bcstg. Corp., Box WKPT, Kingsport, TN 37662 (WKPT-TV Ch. 19 Kingsport-Johnson City-Bristol, TN)—1-w.
- Albemarle County rural area & Charlottesville**—W74AJ, Albemarle County School Board, County Office Bldg., 401 McIntyre Rd., Charlottesville, VA 22901 (WCVE-TV Ch. 23 Richmond)—100-w.
- Albemarle County rural area & Charlottesville**—W76AG, Central Virginia Educational TV Corp., Box 3237, 23 Sesame St., Richmond, VA 23235 (WCWV Ch. 57 Richmond)—100-w.
- Amherst**—W80AN, Blue Ridge ETV Assn., Box 13246, Roanoke, VA 24032 (WBRA-TV Ch. 15 Roanoke)—100-w.
- Arlington & vicinity**—W48AW, Los Cerezos Television Co., 12222 Appaloosa Dr., Phoenix, AZ 85044 (WNVN Ch. 53 Goldvein)—1000-w.
- Austinville**—See W03AJ, Wytheville.
- Bergton & Criders**—W07BL, County of Rockingham, 2 S. Main St., Harrisonburg, VA (WVIR-TV Ch. 29 Charlottesville)—10-w.
- \* **Bergton & Criders**—W09BC, County of Rockingham, 2 S. Main St., Harrisonburg, VA (WRC-TV Ch. 4 Washington, DC)—10-w.
- Bergton & Criders**—W11AZ, County of Rockingham, 2 S. Main St., Harrisonburg, VA (WUSA Ch. 9 Washington, DC)—10-w.
- Bergton & Criders**—W13BB, County of Rockingham, 2 S. Main St., Harrisonburg, VA (WTTG Ch. 5 Washington, DC)—10-w.
- Big Stone Gap, East Stone Gap, Little Stone Gap & Little Italy Bottom**—W07BC, Roy H. Park Bcstg. of Tri-Cities Inc., Box 1130, 338 E. Main St., Johnson City, TN 37601 (WJHL-TV Ch. 11 Johnson City-Bristol-Kingsport, TN)—1-w.
- Bland**—W69AK, Blue Ridge ETV Assn., Box 13246, Roanoke, VA 24032 (WBRA-TV Ch. 15 Roanoke)—100-w.
- Castlewood**—W57AI, Russell County Board of Supervisors, Box 1208, Lebanon, VA (WKPT-TV Ch. 19 Kingsport-Johnson City-Bristol, TN)—100-w.
- Castlewood**—W59AL, Russell County Board of Supervisors, Box 1208, Lebanon, VA (WJHL-TV Ch. 11 Johnson City-Bristol-Kingsport, TN)—100-w.
- \* **Castlewood**—W64AQ, Russell County Board of Supervisors, Box 1208, Lebanon, VA (WCYB-TV Ch. 5 Bristol-Kingsport-Johnson City, TN)—100-w.
- Charlottesville**—W64AO, Benedek Bcstg. of Virginia Inc., Box TV3, Harrisonburg, VA 22801-0030 (WHSV-TV Ch. 3 Harrisonburg)—1000-w.
- Charlottesville**—See W74AJ, Albemarle County.
- Charlottesville**—See W76AG, Albemarle County.
- Chase City, Mecklenburg County (rural) & South Hill**—W77AE, Central Virginia Educational TV Corp., Box 3237, 23 Sesame St., Richmond, VA 23235 (WCVE-TV Ch. 23 Richmond)—100-w.
- Chase City, Mecklenburg County (rural) & South Hill**—W79AT, Central Virginia Educational TV Corp., Box 3237, 23 Sesame St., Richmond, VA 23235 (WCWV Ch. 57 Richmond)—100-w.
- Cobbs Creek**—W74AU, Central Virginia Educational TV Corp., Box 3237, 23 Sesame St., Richmond, VA 23235 (WCVE-TV Ch. 23 Richmond)—100-w.
- Cobbs Creek**—W76AN, Central Virginia Educational TV Corp., Box 3237, 23 Sesame St., Richmond, VA 23235 (WCWV Ch. 57 Richmond)—100-w.
- Craddockville**—See W25AA, Onancock.
- Craddockville**—See W41AC, Onancock.
- Craddockville**—See W44AD, Onancock.
- Craddockville**—W52AB, County of Accomack, Accomack, VA (WHRO-TV Ch. 15 Hampton-Norfolk)—100-w.
- Craddockville**—W58AK, County of Accomack, Accomack, VA (WTKR-TV Ch. 3 Norfolk)—100-w.
- Craddockville**—See W60AL, Onancock.
- Craddockville**—W63AM, County of Accomack, Accomack, VA (WAVY-TV Ch. 10 Portsmouth-Norfolk-Newport News)—100-w.

- Craddockville**—See W68BH, Onancock.
- Criders**—See W07BL, Bergton.
- Criders**—See W09BC, Bergton.
- Criders**—See W11AZ, Bergton.
- Criders**—See W13BB, Bergton.
- Culpeper, Madison & Ruckersville**—W49AV, Shenandoah Valley Educational TV Corp., 298 Port Republic Rd., Harrisonburg, VA 22801 (WVPT Ch. 51 Staunton)—1000-w.
- Danville**—W81AG, Central Virginia Educational TV Corp., Box 3237, 23 Sesame St., Richmond, VA 23235 (WCVE-TV Ch. 23 Richmond)—1000-w.
- Danville**—W83AJ, Central Virginia Educational TV Corp., Box 3237, 23 Sesame St., Richmond, VA 23235 (WCVW Ch. 57 Richmond)—100-w.
- Dickinsonville**—W63AK, Russell County Board of Supervisors, Box 1208, Lebanon, VA (WKPT-TV Ch. 19 Kingsport-Johnson City-Bristol, TN)—100-w.
- Dickinsonville**—W65AR, Russell County Board of Supervisors, Box 1208, Lebanon, VA (WJHL-TV Ch. 11 Johnson City-Bristol-Kingsport, TN)—100-w.
- \* **Dickinsonville**—W67AT, Russell County Board of Supervisors, Box 1208, Lebanon, VA (WCYB-TV Ch. 5 Bristol-Kingsport-Johnson City, TN)—100-w.
- Driver**—W68BI, Channel America LPTV Holdings Inc., Suite 804, 24 W. 57th St., New York, NY 10019 (KTBN-TV Ch. 40 Santa Ana-Los Angeles, CA via satellite)—1000-w.
- Drockett**—See W03AJ, Wytheville.
- East Stone Gap**—See W07BC, Big Stone Gap.
- Fort Chiswell**—See W03AJ, Wytheville.
- \* **Fredericksburg**—W42AV, Greater Washington Educational TV Assn. Inc., Box 2626, Washington, DC 20013 (WETA-TV Ch. 26 Washington, DC)—436-w.
- Front Royal, Strasburg & Winchester**—W42AC, Shenandoah Valley Educational TV Corp., 298 Port Republic Rd., Harrisonburg, VA 22801 (WVPT Ch. 51 Staunton)—1000-w.
- Galax**—W74AP, Blue Ridge ETV Assn., Box 13246, Roanoke, VA 24032 (WBRA-TV Ch. 15 Roanoke)—100-w.
- Garden City & Sugar Loaf areas**—W67AB, Blue Ridge ETV Assn., Box 13246, Roanoke, VA 24032 (WBRA-TV Ch. 15 Roanoke)—100-w.
- Garden City, Hidden Valley, South Salem & Sugar Loaf**—W02AE, Park Communications Inc., Church Ave. at 3rd St., Roanoke, VA 24011 (WLSL-TV Ch. 10 Roanoke)—1-w.
- Garden City, Hidden Valley, South Salem & Sugar Loaf**—W04AG, WDBJ Television Inc., Box 7, Roanoke, VA 24022-0007 (WDBJ Ch. 7 Roanoke)—1-w.
- Gate City & Weber City**—W07BK, Holston Valley Bcstg. Corp., Box WKPT, Kingsport, TN 37682 (WKPT-TV Ch. 19 Kingsport-Johnson City-Bristol, TN)—1-w.
- Halifax & South Boston**—W71AH, Central Virginia Educational TV Corp., Box 3237, 23 Sesame St., Richmond, VA 23235 (WCVE-TV Ch. 23 Richmond)—100-w.
- Halifax & South Boston**—W73AJ, Central Virginia Educational TV Corp., Box 3237, 23 Sesame St., Richmond, VA 23235 (WCVW Ch. 57 Richmond)—100-w.
- Hampton**—See W65AW, Norfolk.
- Harrisonburg**—See W16AA, Rockingham County.
- Harrisonburg**—See W18AA, Rockingham County.
- Harrisonburg**—See W27AD, Rockingham County.
- Harrisonburg**—See W46AE, Rockingham County.
- Harrisonburg & central Rockingham County**—W21AC, County of Rockingham, 2 S. Main St., Harrisonburg, VA (WHSV-TV Ch. 3 Harrisonburg)—100-w.
- Harrisonburg & central Rockingham County**—W39AD, County of Rockingham, 2 S. Main St., Harrisonburg, VA (WUSA Ch. 9 Washington, DC)—100-w.
- \* **Harrisonburg & Rockingham County**—W48AD, County of Rockingham, 2 S. Main St., Harrisonburg, VA (WRC-TV Ch. 4 Washington, DC)—100-w.
- Heathsville**—W79AX, Central Virginia Educational TV Corp., Box 3237, 23 Sesame St., Richmond, VA 23235 (WCVE-TV Ch. 23 Richmond)—100-w.
- Heathsville**—W81AL, Central Virginia Educational TV Corp., Box 3237, 23 Sesame St., Richmond, VA 23235 (WCVW Ch. 57 Richmond)—100-w.
- Hidden Valley**—See W02AE, Garden City.
- Hidden Valley**—See W04AG, Garden City.
- Honaker**—W51AD, Russell County Board of Supervisors, Box 1208, Lebanon, VA (WJHL-TV Ch. 11 Johnson City-Bristol-Kingsport, TN)—100-w.
- \* **Honaker**—W53AB, Russell County Board of Supervisors, Box 1208, Lebanon, VA (WCYB-TV Ch. 5 Bristol-Kingsport-Johnson City, TN)—100-w.
- Honaker**—W55AK, Russell County Board of Supervisors, Box 1208, Lebanon, VA (WKPT-TV Ch. 19 Kingsport-Johnson City-Bristol, TN)—100-w.
- Jackson Ferry**—See W03AJ, Wytheville.
- Little Italy Bottom**—See W07BC, Big Stone Gap.
- Little Stone Gap**—See W07BC, Big Stone Gap.
- Lovingson**—W70AP, Central Virginia Educational TV Corp., Box 3237, 23 Sesame St., Richmond, VA 23235 (WCVE-TV Ch. 23 Richmond)—100-w.
- Lovingson**—W75AI, Central Virginia Educational TV Corp., Box 3237, 23 Sesame St., Richmond, VA 23235 (WCVW Ch. 57 Richmond)—20-w.
- Luray**—W75AL, Shenandoah Valley Educational TV Corp., 298 Port Republic Rd., Harrisonburg, VA 22801 (WVPT Ch. 51 Staunton)—100-w.
- Madison**—See W49AV, Culpepper.
- Marion**—W13AR, Roy H. Park Bcstg. of Tri-Cities Inc., Box 1130, 338 E. Main St., Johnson City, TN 37601 (WJHL-TV Ch. 11 Johnson City-Bristol-Kingsport, TN)—1-w.
- Max Meadows**—See W03AJ, Wytheville.
- Mecklenburg County**—See W77AE, Chase City.
- Mecklenburg County**—See W79AT, Chase City.
- New Market**—W56AE, Board of Supervisors of Shenandoah County, Box 452, County Courthouse, West Court St., Woodstock, VA (WRC-TV Ch. 4 Washington, DC)—100-w.
- New Market**—W59AC, Board of Supervisors of Shenandoah County, Box 452, County Courthouse, West Court St., Woodstock, VA (WUSA Ch. 9 Washington, DC)—100-w.
- New Market**—W61AB, Board of Supervisors of Shenandoah County, Box 452, County Courthouse, West Court St., Woodstock, VA (WTTG Ch. 5 Washington, DC)—100-w.
- Newport News**—See W65AW, Norfolk.
- \* **Norfolk, Portsmouth, Newport News & Hampton**—W65AW, Neighborhood TV Co. Inc., Box 22073, Phoenix, AZ 85028 (KUSK Ch. 7 Prescott, AZ via satellite)—100-w.
- Oak Grove**—W73AS, Central Virginia Educational TV Corp., Box 3237, 23 Sesame St., Richmond, VA 23235 (WCVE-TV Ch. 23 Richmond)—100-w.
- Oak Grove**—W75AP, Central Virginia Educational TV Corp., Box 3237, 23 Sesame St., Richmond, VA 23235 (WCVW Ch. 57 Richmond)—100-w.
- Onancock & Craddockville**—W25AA, County of Accomack, Craddockville, VA (WHRO-TV Ch. 15 Hampton-Norfolk)—1000-w.
- Onancock & Craddockville**—W41AC, County of Accomack, Craddockville, VA (WAVY-TV Ch. 10 Portsmouth-Norfolk-Newport News)—1000-w.
- Onancock & Craddockville**—W44AD, County of Accomack, Craddockville, VA (WTKR-TV Ch. 3 Norfolk)—1000-w.
- Onancock & Craddockville**—W60AL, County of Accomack, Craddockville, VA (WVEC-TV Ch. 13 Hampton-Norfolk)—1000-w.
- Onancock & Craddockville**—W68BH, County of Accomack, Craddockville, VA (WVEC-TV Ch. 13 Hampton-Norfolk)—1000-w.
- Patrick County (portions) & Stuart**—W67AE, Blue Ridge ETV Assn., Box 13246, Roanoke, VA 24032 (WBRA-TV Ch. 15 Roanoke)—100-w.
- Pennington Gap**—W04BL, Holston Valley Bcstg. Corp., Box WKPT, Kingsport, TN 37662 (WKPT-TV Ch. 19 Kingsport-Johnson City-Bristol, TN)—10-w.
- Pennington Gap**—W07AC, Multimedia WBIR Inc., Box 2760, Greenville, SC 29602 (WBIR-TV Ch. 10 Knoxville, TN)—10-w.
- Portsmouth**—See W65AW, Norfolk.
- \* **Richmond**—CH. 2, Ch. 2, V.G.H. Communications Inc., Suite 900, 1900 Ave. of the Stars, Los Angeles, CA (WHSP Ch. 65 Vineland, NJ via satellite)—1-w.
- \* **Richmond**—W41AF, Sur Este Bcstg. Corp., 307 Glen Burnie Ave., Temple Terrace, FL 33617—100-w. Licensed as LPTV.
- Roanoke**—W05AA, Westfield News Advertiser Inc., Suite 301, 800 17th St. NW, Washington, DC 20006 (WSET-TV Ch. 13 Lynchburg)—1-w.
- Rockfish Valley**—W39AK, Central Virginia Educational TV Corp., Box 3237, 23 Sesame St., Richmond, VA 23235 (WCVE-TV Ch. 23 Richmond)—10-w.
- Rockingham County**—See W21AC, Harrisonburg.
- Rockingham County**—See W39AD, Harrisonburg.
- Rockingham County**—See W48AD, Harrisonburg.
- Rockingham County & Harrisonburg**—W16AA, County of Rockingham, 2 S. Main St., Harrisonburg, VA (WVIR-TV Ch. 29 Charlottesville)—1-w.
- \* **Rockingham County & Harrisonburg**—W18AA, County of Rockingham, 2 S. Main St., Harrisonburg, VA (WUSA Ch. 9 Washington, DC)—100-w.
- \* **Rockingham County & Harrisonburg**—W27AD, County of Rockingham, 2 S. Main St., Harrisonburg, VA (WUSA Ch. 9 Washington, DC)—100-w.
- Rockingham County & Harrisonburg**—W46AE, County of Rockingham, 2 S. Main St., Harrisonburg, VA (WTTG Ch. 5 Washington, DC)—100-w.
- Ruckersville**—See W49AV, Culpepper.
- Rural Retreat**—See W03AJ, Wytheville.
- Rustburg**—W76AE, Central Virginia Educational TV Corp., Box 3237, 23 Sesame St., Richmond, VA 23235 (WCVE-TV Ch. 23 Richmond)—1000-w.
- Rustburg**—W78AG, Central Virginia Educational TV Corp., Box 3237, 23 Sesame St., Richmond, VA 23235 (WCVW Ch. 57 Richmond)—100-w.
- South Boston**—See W71AH, Halifax.
- South Boston**—See W73AJ, Halifax.
- South Hill**—See W77AE, Chase City.
- South Hill**—See W79AT, Chase City.
- South Salem**—See W02AE, Garden City.
- South Salem**—See W04AG, Garden City.
- Staunton**—W67AF, Virginia Bcstg. Corp., Box 769, Charlottesville, VA 22902 (WVIR-TV Ch. 29 Charlottesville)—100-w.
- Strasburg**—See W42AC, Front Royal.
- Stuart**—See W67AE, Patrick County.
- Sugar Loaf**—See W02AE, Garden City.
- Sugar Loaf**—See W04AG, Garden City.
- Sugar Loaf**—See W67AB, Garden City.
- Tangler**—W48AC, County of Accomack, Accomack, VA (WHRO-TV Ch. 15 Hampton-Norfolk)—10-w.
- Tangler**—W54AC, County of Accomack, Accomack, VA (WAVY-TV Ch. 10 Portsmouth-Norfolk-Newport News)—10-w.
- Tangler**—W56BB, County of Accomack, Accomack, VA (WTKR-TV Ch. 3 Norfolk)—10-w.

## Translators—Virginia

**Tangler**—W65AQ, County of Accomack, Accomack, VA (WVEC-TV Ch. 13 Hampton-Norfolk)—10-w.

**Valley Village of Wintergreen (central part)**—W62AP, Wintergreen, A Virginia Ltd. Partnership, 28 State St., Boston, MA (WTVR-TV Ch. 6 Richmond)—10-w.

**Valley Village of Wintergreen (central part)**—W64AI, Wintergreen, A Virginia Ltd. Partnership, 28 State St., Boston, MA (WSET-TV Ch. 13 Lynchburg)—10-w.

**Valley Village of Wintergreen (central part)**—W68BG, Wintergreen, A Virginia Ltd. Partnership, 28 State St., Boston, MA (WVIR-TV Ch. 29 Charlottesville)—10-w.

**Valley Village of Wintergreen (northern & southern parts)**—W54AA, Wintergreen, A Virginia Ltd. Partnership, 28 State St., Boston, MA (WTVR-TV Ch. 6 Richmond)—10-w.

**Valley Village of Wintergreen (northern & southern parts)**—W56AS, Wintergreen, A Virginia Ltd. Partnership, 28 State St., Boston, MA (WXEX-TV Ch. 8 Richmond-Petersburg)—10-w.

**Valley Village of Wintergreen (northern & southern parts)**—W59AG, Wintergreen, A Virginia Ltd. Partnership, 28 State St., Boston, MA (WVIR-TV Ch. 29 Charlottesville)—10-w.

**Winchester**—See W42AC, Front Royal.

**Woodstock**—W63AF, Board of Supervisors of Shenandoah County, Box 452, County Courthouse, West Court St., Woodstock, VA (WRC-TV Ch. 4 Washington, DC)—100-w.

**Woodstock**—W65AB, Board of Supervisors of Shenandoah County, Box 452, County Courthouse, West Court St., Woodstock, VA (WUSA Ch. 9 Washington, DC)—100-w.

**Woodstock**—W68AB, Board of Supervisors of Shenandoah County, Box 452, County Courthouse, West Court St., Woodstock, VA (WTTG Ch. 5 Washington, DC)—100-w.

**Wytheville, Drockett, Rural Retreat, Fort Chiswell, Max Meadows, Jackson Ferry & Austinville**—W03AJ, Holston Valley Bcstg. Corp., Box WKPT, Kingsport, TN 37662 (WKPT-TV Ch. 19 Kingsport-Johnson City-Bristol, TN)—1-w.

## WASHINGTON

**Aberdeen**—K23AS, Trinity Bcstg. Network Inc., 2442 Michelle Rd., Tustin, CA 92680 (KTBN-TV Ch. 40 Santa Ana-Los Angeles, CA)—100-w.

★ **Aberdeen**—K25CG, Kelly Television Co., 4400 Steilacoom Blvd. SW, Tacoma, WA 98449 (KCPQ Ch. 13 Tacoma-Seattle)—100-w.

**Aberdeen (Wishka Valley)**—K08GS, Wishka Translators, Box 224R, Rte. 1, Aberdeen, WA (KOMO-TV Ch. 4 Seattle)—1-w.

**Aberdeen (Wishka Valley)**—K10GX, Wishka Translators, Box 224R, Rte. 1, Aberdeen, WA (KING-TV Ch. 5 Seattle)—1-w.

**Aberdeen (Wishka Valley)**—K12HN, Wishka Translators, Box 224R, Rte. 1, Aberdeen, WA (KOIN-TV Ch. 6 Portland, OR)—1-w.

**Allen Camp (15-mi. SE of Forks)**—K13NY, Allen Logging Co., Box 736, Star Rte. 1, Forks, WA (CBUT Ch. 2 Vancouver, B.C.)—1-w.

**Allen Logging Camp**—K10JQ, Allen Logging Co., Box 736, Star Rte. 1, Forks, WA (KATU Ch. 2 Portland, OR)—1-w.

**Ardenvoir**—K08AX, E.A.O.-TV, Box 341, Entiat, WA (KXLY-TV Ch. 4 Spokane)—1-w.

**Ardenvoir**—K10BB, E.A.O.-TV, Box 341, Entiat, WA (KHQ-TV Ch. 6 Spokane)—1-w.

**Ardenvoir**—K12BF, E.A.O.-TV, Box 341, Entiat, WA (KREM-TV Ch. 2 Spokane)—1-w.

**Ashford, Elbe & Mineral**—K02LE, Pierce County TV Reception Improvement District 1, Box 28, Ashford, WA (KIRO-TV Ch. 7 Seattle)—10-w.

**Ashford, Elbe & Mineral**—K09SB, Pierce County TV Reception Improvement District 1, Box 28, Ashford, WA (KING-TV Ch. 5 Seattle)—10-w.

**Ashford, Elbe & Mineral**—K54AQ, Pierce County TV Reception Improvement District 1, Box 28, Ashford, WA (KOMO-TV Ch. 4 Seattle)—20-w.

**Ashford, Elbe & Mineral**—K58BM, Pierce County TV Reception Improvement District 1, Box 28, Ashford, WA (KING-TV Ch. 5 Seattle)—20-w.

★ **Ashford, Elbe, Mineral & National**—K50AJ, Pierce County TV Reception Improvement District 1, Box 28, Ashford, WA (KSTW Ch. 11 Seattle-Tacoma)—20-w.

★ **Ashford, Elbe, Mineral & National**—K56BN, Pierce County TV Reception Improvement District 1, Box 28, Ashford, WA (KIRO-TV Ch. 7 Seattle)—20-w.

★ **Ashford, Elbe, Mineral & National**—K67CI, Pierce County TV Reception Improvement District 1, Box 28, Ashford, WA (KTPS Ch. 28 Tacoma)—100-w.

**Azwell**—K07CV, Wells & Wade Fruit Co., Azwell, WA (KXLY-TV Ch. 4 Spokane)—1-w.

**Azwell**—K11DC, Wells & Wade Fruit Co., Azwell, WA (KHQ-TV Ch. 6 Spokane)—1-w.

**Azwell**—K13DA, Wells & Wade Fruit Co., Azwell, WA (KREM-TV Ch. 2 Spokane)—1-w.

**Baker Flats rural area**—K57BA, Apple Valley TV Assn. Inc., Box 582, Wenatchee, WA (KXLY-TV Ch. 4 Spokane)—20-w.

**Baker Flats rural area**—K59BF, Apple Valley TV Assn. Inc., Box 582, Wenatchee, WA (KHQ-TV Ch. 6 Spokane)—20-w.

**Baker Flats rural area**—K61AY, Apple Valley TV Assn. Inc., Box 582, Wenatchee, WA (KREM-TV Ch. 2 Spokane)—20-w.

**Baring**—K02IA, TV Improvement District 1 of King County, Box 66285, Seattle, WA (KIRO-TV Ch. 7 Seattle)—1-w.

**Baring**—K10JJ, TV Improvement District 1 of King County, Box 66285, Seattle, WA (KOMO-TV Ch. 4 Seattle)—1-w.

**Baring**—K12KA, TV Improvement District 1 of King County, Box 66285, Seattle, WA (KING-TV Ch. 5 Seattle)—1-w.

**Beverly & Vantage**—K07EC, Sentinel Bluff TV Inc., Box 114, Beverly, WA (KEPR-TV Ch. 19 Pasco-Kennewick-Richland)—10-w.

**Beverly & Vantage**—K09EF, Sentinel Bluff TV Inc., Box 114, Beverly, WA (KVEW Ch. 42 Kennewick-Pasco-Richland)—10-w.

**Beverly & Vantage**—K12EN, Sentinel Bluff TV Inc., Box 114, Beverly, WA (KNOU Ch. 25 Richland-Pasco-Kennewick)—10-w.

**Bingen**—See K20CI, Hood River.

**Bingen**—See K68AJ, Hood River.

**Bingen**—See K74BE, Hood River.

**Bremerton**—K54AQ, KIRO Inc., Broadcast House, 2807 Third Ave., Seattle, WA 98111-7777 (KIRO-TV Ch. 7 Seattle)—100-w.

**Brewster & Pateros**—K56BK, TV District No. 3 of Okanogan County, Box 60EL, Rte. 1, Pateros, WA (KSPS-TV Ch. 7 Spokane)—10-w.

**Brewster, Mansfield & Pateros**—K08AP, TV District No. 3 of Okanogan County, Box 60EL, Rte. 1, Pateros, WA (KREM-TV Ch. 2 Spokane)—1-w.

**Brewster, Mansfield & Pateros**—K10AP, TV District No. 3 of Okanogan County, Box 60EL, Rte. 1, Pateros, WA (KXLY-TV Ch. 4 Spokane)—1-w.

**Brewster, Mansfield & Pateros**—K12AV, TV District No. 3 of Okanogan County, Box 60EL, Rte. 1, Pateros, WA (KHQ-TV Ch. 6 Spokane)—1-w.

★ **Brewster-Pateros**—K53CX, TV Reception District No. 3 of Okanogan Cnty, 114 Ives St., Pateros, WA 98846 (KAYU-TV Ch. 28 Spokane)—10-w.

**Bridgeport**—K07BC, Chief Joseph Community Services Inc., Box 565, Bridgeport, WA (KXLY-TV Ch. 4 Spokane)—1-w.

**Bridgeport**—K11AS, Chief Joseph Community Services Inc., Box 565, Bridgeport, WA (KHQ-TV Ch. 6 Spokane)—1-w.

**Bridgeport**—K13DL, Chief Joseph Community Services Inc., Box 565, Bridgeport, WA (KREM-TV Ch. 2 Spokane)—1-w.

**Bunker, Centralia & Chehalis**—K53AZ, KIRO Inc., Broadcast House, 2807 Third Ave., Seattle, WA 98111-7777 (KIRO-TV Ch. 7 Seattle)—100-w.

**Cashmere**—K09ES, Upper Wenatchee Valley TV Assn. Inc., Box 253, Cashmere, WA (KREM-TV Ch. 2 Spokane)—1-w.

**Cashmere**—K11EZ, Upper Wenatchee Valley TV Assn. Inc., Box 253, Cashmere, WA (KXLY-TV Ch. 4 Spokane)—1-w.

**Cashmere**—K13ER, Upper Wenatchee Valley TV Assn. Inc., Box 253, Cashmere, WA (KHQ-TV Ch. 6 Spokane)—1-w.

**Cashmere**—K40AE, Upper Wenatchee Valley TV Assn. Inc., Box 253, Cashmere, WA (KCTS-TV Ch. 9 Seattle)—100-w.

★ **Cashmere rural area**—K49AL, Apple Valley ETV Assn., 50 N. Iowa Ave., East Wenatchee, WA (KWSU-TV Ch. 10 Pullman)—100-w.

**Cashmere, Monitor & surrounding area**—K51AE, Apple Valley TV Assn. Inc., Box

582, Wenatchee, WA (KXLY-TV Ch. 4 Spokane)—20-w. Requests CP to change primary station to KREM-TV, Ch. 2 Spokane.

**Cashmere, Monitor & surrounding area**—K53AH, Apple Valley TV Assn. Inc., Box 582, Wenatchee, WA (KHQ-TV Ch. 6 Spokane)—20-w.

**Cashmere, Monitor & surrounding area**—K55BN, Apple Valley TV Assn. Inc., Box 582, Wenatchee, WA (KREM-TV Ch. 2 Spokane)—20-w.

**Centralia**—See K53AZ, Bunker.

**Centralia & Chehalis**—K83AP, Centralia School District No. 401, Box 630, Centralia, WA (KCTS-TV Ch. 9 Seattle)—20-w.

**Chehalis**—See K53AZ, Bunker.

**Chehalis**—See K83AP, Centralia.

**Cheban Butte (farming community SSW)**—K03DI, E.A.O.-TV, Box 341, Entiat, WA (KXLY-TV Ch. 4 Spokane)—1-w.

**Cheban Butte (farming community SSW)**—K05DW, E.A.O.-TV, Box 341, Entiat, WA (KREM-TV Ch. 2 Spokane)—1-w.

**Cheban Butte (farming community SSW)**—K07JO, E.A.O.-TV, Box 341, Entiat, WA (KHQ-TV Ch. 6 Spokane)—1-w.

**Cheban Station**—K11IB, TV District No. 3 of Okanogan County, Box 60EL, Rte. 1, Pateros, WA (KREM-TV Ch. 2 Spokane)—1-w.

**Clarkston**—See K66CE, Lewiston.

**Cle Elum vicinity**—K02EJ, Upper County TV Translator Corp., Rte. 4, Cle Elum, WA (KING-TV Ch. 5 Seattle)—10-w.

**Cle Elum vicinity**—K10IB, Upper County TV Translator Corp., Rte. 4, Cle Elum, WA (KOMO-TV Ch. 4 Seattle)—1-w.

**Cle Elum vicinity**—K12IR, Upper County TV Translator Corp., Rte. 4, Cle Elum, WA (KIRO-TV Ch. 7 Seattle)—1-w.

**Colockum, Ellensburg, Stemilt & Wenatchee**—K65AU, Apple Valley TV Assn. Inc., Box 582, Wenatchee, WA (KHQ-TV Ch. 6 Spokane)—100-w.

**Colockum, Stemilt & Wenatchee**—K67CO, Apple Valley TV Assn. Inc., Box 582, Wenatchee, WA (KSPS-TV Ch. 7 Spokane)—100-w.

**Colockum, Stemilt & Wenatchee rural areas**—K63AO, Apple Valley TV Assn. Inc., Box 582, Wenatchee, WA (KXLY-TV Ch. 4 Spokane)—100-w.

**Colockum, Stemilt & Wenatchee rural areas**—K69BF, Apple Valley TV Assn. Inc., Box 582, Wenatchee, WA (KAPP Ch. 35 Yakima)—100-w.

**Colockum, Stemilt & Wenatchee rural areas**—K79BY, Apple Valley TV Assn. Inc., Box 582, Wenatchee, WA (KHQ-TV Ch. 6 Spokane)—100-w.

**Copalis, Grayland, Ocean City, Ocean Shores, Ocosta, Pacific Beach & Westport**—K08DL, Trans-Tel Co., 108 E. 1st St., Aberdeen, WA (KOMO-TV Ch. 4 Seattle)—10-w.

**Copalis, Grayland, Ocean City, Ocean Shores, Ocosta, Pacific Beach & Westport**—K10EK, Trans-Tel Co., 108 E. 1st St., Aberdeen, WA (KING-TV Ch. 5 Seattle)—1-w.

- Copalis, Grayland, Ocean City, Ocean Shores, Ocoast, Pacific Beach & Westport**—K12DO, Trans-Tel Co., 108 E. 1st St., Aberdeen, WA (KIRO-TV Ch. 7 Seattle)—1-w.
- Coulee City**—K08CU, Coulee City TV Assn. Inc., Coulee City, WA (KREM-TV Ch. 2 Spokane)—1-w.
- Coulee City**—K10DF, Coulee City TV Assn. Inc., Coulee City, WA (KXLY-TV Ch. 4 Spokane)—1-w.
- Coulee City**—K12CS, Coulee City TV Assn. Inc., Coulee City, WA (KHQ-TV Ch. 6 Spokane)—1-w.
- Curlew & Malo**—K03EJ, Franson Peak TV Assn. Inc., Box 66, Rte. D, Curlew, WA (KSPS-TV Ch. 7 Spokane)—5-w.
- Curlew & Malo**—K09MP, Franson Peak TV Assn. Inc., Box 66, Rte. D, Curlew, WA (KXLY-TV Ch. 4 Spokane)—10-w.
- Curlew & Malo**—K11NB, Franson Peak TV Assn. Inc., Box 66, Rte. D, Curlew, WA (KREM-TV Ch. 2 Spokane)—5-w.
- Curlew & Malo**—K13NV, Franson Peak TV Assn. Inc., Box 66, Rte. D, Curlew, WA (KHQ-TV Ch. 6 Spokane)—10-w.
- Danville**—K08CR, Danville TV Assn., Danville, WA (KREM-TV Ch. 2 Spokane)—1-w.
- Danville**—K10DC, Danville TV Assn., Danville, WA (KXLY-TV Ch. 4 Spokane)—1-w.
- Danville**—K12CP, Danville TV Assn., Danville, WA (KHQ-TV Ch. 6 Spokane)—1-w.
- Deming**—K03FC, TV District 1, Box 121, Deming, WA (KIRO-TV Ch. 7 Seattle)—10-w.
- Deming**—K13PS, TV District 1, Box 121, Deming, WA (KING-TV Ch. 5 Seattle)—10-w.
- Deming**—K36BO, TV District 1, Box 121, Deming, WA (KOMO-TV Ch. 4 Seattle)—10-w.
- Douglas & vicinity**—K08JP, Upper Wenatchee Valley TV Assn. Inc., Box 253, Cashmere, WA (KREM-TV Ch. 2 Spokane)—1-w.
- Douglas & vicinity**—K09EO, Douglas TV Assn. Inc., Waterville, WA (KREM-TV Ch. 2 Spokane)—1-w.
- Douglas & vicinity**—K10LG, Upper Wenatchee Valley TV Assn. Inc., Box 253, Cashmere, WA (KXLY-TV Ch. 4 Spokane)—1-w.
- Douglas & vicinity**—K11FC, Douglas TV Assn. Inc., Waterville, WA (KXLY-TV Ch. 4 Spokane)—1-w.
- Douglas & vicinity**—K12LV, Upper Wenatchee Valley TV Assn. Inc., Box 253, Cashmere, WA (KHQ-TV Ch. 6 Spokane)—1-w.
- Douglas & vicinity**—K13CH, Douglas TV Assn. Inc., Waterville, WA (KHQ-TV Ch. 6 Spokane)—1-w.
- Douglas & vicinity**—K57AY, Upper Wenatchee Valley TV Assn. Inc., Box 253, Cashmere, WA (KCTS-TV Ch. 9 Seattle)—100-w.
- East Valley area, Minnehaha Park area & Spokane**—K09FZ, Spokane TV Inc., W. 500 Boone Ave., Spokane, WA 99201 (KXLY-TV Ch. 4 Spokane)—10-w.
- East Valley, Pasadena Park & Spokane**—K11NU, Spokane TV Inc., W. 500 Boone Ave., Spokane, WA 99201 (KXLY-TV Ch. 4 Spokane)—1-w.
- \* East Wenatchee**—K27AC, Apple Valley ETV Assn., 50 N. Iowa Ave., East Wenatchee, WA (KWSU-TV Ch. 10 Pullman)—100-w.
- East Wenatchee & East Wenatchee Bench**—K71BA, Apple Valley TV Assn. Inc., Box 582, Wenatchee, WA (KREM-TV Ch. 2 Spokane)—100-w.
- East Wenatchee & East Wenatchee Bench**—K73BA, Apple Valley TV Assn. Inc., Box 582, Wenatchee, WA (KXLY-TV Ch. 4 Spokane)—100-w.
- East Wenatchee & East Wenatchee Bench**—K75BB, Apple Valley TV Assn. Inc., Box 582, Wenatchee, WA (KHQ-TV Ch. 6 Spokane)—100-w.
- East Wenatchee & Wenatchee**—K45AC, King Bcstg. Co., 4103 S. Regal St., Spokane, WA 99203 (KREM-TV Ch. 2 Spokane)—100-w.
- East Wenatchee Bench**—See K71BA, East Wenatchee.
- East Wenatchee Bench**—See K73BA, East Wenatchee.
- East Wenatchee Bench**—See K75BB, East Wenatchee.
- East Wenatchee, Lake Wenatchee & Wenatchee area**—K18AD, Apple Valley ETV Assn., 50 N. Iowa Ave., East Wenatchee, WA (KYVE-TV Ch. 47 Yakima)—100-w.
- Elbe**—See K02LE, Ashford.
- Elbe**—See K09SB, Ashford.
- Elbe**—See K50AJ, Ashford.
- Elbe**—See K54AQ, Ashford.
- Elbe**—See K56BN, Ashford.
- Elbe**—See K58BM, Ashford.
- Elbe**—See K67CI, Ashford.
- Electric City & Grand Coulee**—K08BY, Grand Coulee TV Inc., Box 163, Grand Coulee, WA (KREM-TV Ch. 2 Spokane)—1-w.
- Electric City & Grand Coulee**—K10FV, Grand Coulee TV Inc., Box 163, Grand Coulee, WA (KXLY-TV Ch. 4 Spokane)—1-w.
- Electric City & Grand Coulee**—K12BZ, Grand Coulee TV Inc., Box 163, Grand Coulee, WA (KHQ-TV Ch. 6 Spokane)—1-w.
- Ellensburg**—See K65AU, Colocum.
- Ellensburg & Kittitas Valley area**—K31AK, Kittitas County TV Reception Improvement, District 1, Box 606, Ellensburg, WA (KNDO Ch. 23 Yakima)—100-w.
- Ellensburg & Kittitas Valley area**—K63BZ, Kittitas County TV Reception Improvement, District 1, Box 606, Ellensburg, WA (KAPP Ch. 35 Yakima)—100-w.
- Ellensburg & Kittitas Valley area**—K69BE, Kittitas County TV Reception Improvement, District 1, Box 606, Ellensburg, WA (KYVE-TV Ch. 47 Yakima)—100-w.
- Ellensburg & Kittitas Valley area**—K71AA, Kittitas County TV Reception Improvement, District 1, Box 606, Ellensburg, WA (KIMA-TV Ch. 29 Yakima)—100-w.
- Ellisford, Oroville, Pine Creek & Tunk Valley**—K69AY, TV Reception District 1, Okanogan County, Omak, WA (KSPS-TV Ch. 7 Spokane)—100-w.
- Elma & Montesano**—K72BM, Olympia School District 11, 319 E. 4th St., Olympia, WA (KCPQ Ch. 13 Tacoma-Seattle)—100-w.
- Entiat & Orondo**—K08BA, E.A.O.-TV, Box 341, Entiat, WA (KXLY-TV Ch. 4 Spokane)—1-w.
- Entiat & Orondo**—K10BA, E.A.O.-TV, Box 341, Entiat, WA (KHQ-TV Ch. 6 Spokane)—1-w.
- Entiat & Orondo**—K12BE, E.A.O.-TV, Box 341, Entiat, WA (KREM-TV Ch. 2 Spokane)—1-w.
- Entiat & Orondo (farming community ENE)**—K09BJ, E.A.O.-TV, Box 341, Entiat, WA (KREM-TV Ch. 2 Spokane)—1-w.
- Entiat & Orondo (farming community ENE)**—K11BI, E.A.O.-TV, Box 341, Entiat, WA (KXLY-TV Ch. 4 Spokane)—1-w.
- Entiat & Orondo (farming community ENE)**—K13BI, E.A.O.-TV, Box 341, Entiat, WA (KHQ-TV Ch. 6 Spokane)—1-w.
- Ephrata, Grant County Airport, Moses Lake & Soap Lake**—K08CN, Peoples TV Assn. Inc., Box 315, Soap Lake, WA (KREM-TV Ch. 2 Spokane)—10-w.
- Ephrata, Grant County Airport, Moses Lake & Soap Lake**—K11EY, Peoples TV Assn. Inc., Box 315, Soap Lake, WA (KXLY-TV Ch. 4 Spokane)—1-w.
- Ephrata, Grant County Airport, Moses Lake & Soap Lake**—K13EP, Peoples TV Assn. Inc., Box 315, Soap Lake, WA (KHQ-TV Ch. 6 Spokane)—10-w.
- Ephrata, Soap Lake & Wilson Creek**—K60AE, Peoples TV Assn. Inc., Box 315, Soap Lake, WA (KSPS-TV Ch. 7 Spokane)—10-w.
- \* Everett**—K27CI, United States Television Seattle, 954 Dexter Ave. N, Seattle, WA 98109 (KTZZ-TV Ch. 22 Seattle)—1000-w.
- \* Everett**—K58BW, Bonneville Holding Co., c/o KIRO Inc., 2807 Third Ave., Seattle, WA 98121 (KIRO-TV Ch. 7 Seattle)—100-w.
- Everett**—K72CI, KIRO Inc., Broadcast House, 2807 Third Ave., Seattle, WA 98111-7777 (KIRO-TV Ch. 7 Seattle)—100-w.
- Ferry**—K09EC, Kettle River Services Assn., Star Rte., Wauconda, WA (KXLY-TV Ch. 4 Spokane)—1-w.
- Ferry**—K11EI, Kettle River Services Assn., Star Rte., Wauconda, WA (KREM-TV Ch. 2 Spokane)—1-w.
- Ferry**—K13DY, Kettle River Services Assn., Star Rte., Wauconda, WA (KHQ-TV Ch. 6 Spokane)—1-w.
- Glenoma**—K02FE, Rainey Valley TV Service Inc., Glenoma, WA (KOMO-TV Ch. 4 Seattle)—1-w.
- Glenoma**—K10GK, Rainey Valley TV Service Inc., Glenoma, WA (KING-TV Ch. 5 Seattle)—1-w.
- Glenoma**—K13JE, Rainey Valley TV Service Inc., Glenoma, WA (KIRO-TV Ch. 7 Seattle)—1-w.
- Glenoma, Mossyrock & Onalaska**—K72CT, Eastern Lewis County ETV Assn., Box 453, Mossyrock, WA 98564 (KCTS-TV Ch. 9 Seattle)—100-w.
- Glenwood**—K07OT, Glenwood TV Assn., Box 66285, Seattle, WA (KATU Ch. 2 Portland, OR)—1-w.
- Glenwood**—K09NU, Glenwood TV Assn., Box 66285, Seattle, WA (KPTV Ch. 12 Portland, OR)—1-w.
- Glenwood**—K11KV, Glenwood TV Assn., Box 66285, Seattle, WA (KGW-TV Ch. 8 Portland, OR)—10-w.
- Glenwood**—K13DQ, Glenwood TV Assn., Box 66285, Seattle, WA (KOIN-TV Ch. 6 Portland, OR)—10-w.
- Goldendale**—See K61BX, The Dalles, OR.
- Goldendale**—See K66AH, Dufur, OR.
- Goldendale**—See K69AH, The Dalles, OR.
- Goldendale**—See K77AK, The Dalles, OR.
- Goldendale**—See K80BA, The Dalles, OR.
- Goldendale**—See W59AV, The Dalles, OR.
- Grand Coulee**—See K08BY, Electric City.
- Grand Coulee**—See K10FV, Electric City.
- Grand Coulee**—See K12BZ, Electric City.
- Grant County Airport**—See K08CN, Ephrata.
- Grant County Airport**—See K11EY, Ephrata.
- Grant County Airport**—See K13EP, Ephrata.
- Grayland**—See K08DL, Copalis.
- Grayland**—See K10EK, Copalis.
- Grayland**—See K12DO, Copalis.
- Grays River**—See K59BX, Astoria.
- Grays River & Lebam**—K63AW, Rural TV Cooperative Assn., Box 220, Roseburg, WA (KIRO-TV Ch. 7 Seattle)—100-w.
- Grays River & Lebam**—K65BU, Tacoma School District No. 10, Box 1357, 8th & Tacoma Ave., Admin. Bldg., Tacoma, WA 98402 (KTPS Ch. 28 Tacoma)—100-w.
- \* Grays River & Lebam**—K67BJ, Rural TV Cooperative Assn., Box 220, Roseburg, WA (KOMO-TV Ch. 4 Seattle)—100-w.
- Grays River & Lebam**—K69BR, Rural TV Cooperative Assn., Box 220, Roseburg, WA (KING-TV Ch. 5 Seattle)—100-w.
- Hoquiam**—K36BF, United States Television Seattle, 954 Dexter Ave. N, Seattle, WA 98109 (KTZZ-TV Ch. 22 Seattle)—1-w. Authorized as LPTV.
- Issaquah & Mirromont**—K03FA, TV Reception District 2, King County, 25230 SE Mirromont, Issaquah, WA (KCTS-TV Ch. 9 Seattle)—10-w.
- Issaquah & Mirromont**—K10LA, TV Reception District 2, King County, 25230 SE Mirromont, Issaquah, WA (KIRO-TV Ch. 7 Seattle)—10-w.
- Jackass Butte area & Wakefield**—K08CW, TV Reception District 1, Okanogan County, Box 109, Rte. 1, Okanogan, WA (KHQ-TV Ch. 6 Spokane)—1-w.
- Jackass Butte area & Wakefield**—K10DK, TV Reception District 1, Okanogan County, Box 109, Rte. 1, Okanogan, WA (KXLY-TV Ch. 4 Spokane)—1-w.
- Jackass Butte area & Wakefield**—K12CW, TV Reception District 1, Okanogan County, Box 109, Rte. 1, Okanogan, WA (KREM-TV Ch. 2 Spokane)—1-w.

## Translators—Washington

- Joyce**—K53CN, Crescent TV Recreation Improvement District, Box 78, Joyce, WA 98343 (KIRO-TV Ch. 7 Seattle)—100-w.
- Keller & San Poll Valley**—K11QB, Coleville Confederated Tribes, Box 150, Nespelem, WA (KXLY-TV Ch. 4 Spokane)—1-w.
- Kennewick**—See K66BW, Richland.
- Kettle Falls, Marcus-Evans & Rice**—K08HY, Bisbee Mountain Translator Assn., Box 66285, Seattle, WA (KREM-TV Ch. 2 Spokane)—5-w.
- Kettle Falls, Marcus-Evans & Rice**—K10GJ, Bisbee Mountain Translator Assn., Box 66285, Seattle, WA (KXLY-TV Ch. 4 Spokane)—1-w.
- Kettle Falls, Marcus-Evans & Rice**—K13IQ, Bisbee Mountain Translator Assn., Box 66285, Seattle, WA (KHQ-TV Ch. 6 Spokane)—1-w.
- Kittitas Valley**—See K31AK, Ellensburg.
- Kittitas Valley**—See K63BZ, Ellensburg.
- Kittitas Valley**—See K69BE, Ellensburg.
- Kittitas Valley**—See K71AA, Ellensburg.
- La Push**—K09KZ, La Push TV Assn., Box 66285, Seattle, WA (KOMO-TV Ch. 4 Seattle)—1-w.
- Lake Chelan (South Shore resort area)**—K08FQ, South Shore TV, Rte. 1, Chelan, WA (KREM-TV Ch. 2 Spokane)—1-w.
- Lake Chelan (South Shore resort area)**—K10FO, South Shore TV, Rte. 1, Chelan, WA (KXLY-TV Ch. 4 Spokane)—1-w.
- Lake Chelan (South Shore resort area)**—K12FT, South Shore TV, Rte. 1, Chelan, WA (KHQ-TV Ch. 6 Spokane)—1-w.
- Lake Wenatchee**—K13SQ, Lake Wenatchee TV Inc., Star Rte., Leavenworth, WA (KYVE-TV Ch. 47 Yakima)—1-w.
- Lake Wenatchee**—See K18AD, East Wenatchee.
- Lake Wenatchee & Plain area**—K08FC, Lake Wenatchee TV Inc., Star Rte., Leavenworth, WA (KXLY-TV Ch. 4 Spokane)—1-w.
- Lake Wenatchee & Plain area**—K10KE, Lake Wenatchee TV Inc., Star Rte., Leavenworth, WA (KAPP Ch. 35 Yakima)—1-w.
- Lake Wenatchee & Plain area**—K12MB, Lake Wenatchee TV Inc., Star Rte., Leavenworth, WA (KREM-TV Ch. 2 Spokane)—1-w.
- Laurier**—K08GG, Laurier TV Club, Laurier, WA (KREM-TV Ch. 2 Spokane)—10-w.
- Laurier**—K10GH, Laurier TV Club, Laurier, WA (KXLY-TV Ch. 4 Spokane)—10-w.
- Laurier**—K12GM, Laurier TV Club, Laurier, WA (KHQ-TV Ch. 6 Spokane)—10-w.
- Leavenworth, Peshastin & vicinity**—K03DU, Leavenworth Non-Profit TV Assn. Inc., Box 119, R-1, Leavenworth, WA (KHQ-TV Ch. 6 Spokane)—1-w.
- Leavenworth, Peshastin & vicinity**—K05FF, Leavenworth Non-Profit TV Assn. Inc., Box 119, R-1, Leavenworth, WA (KXLY-TV Ch. 4 Spokane)—1-w.
- Leavenworth, Peshastin & vicinity**—K07LA, Leavenworth Non-Profit TV Assn. Inc., Box 119, R-1, Leavenworth, WA (KREM-TV Ch. 2 Spokane)—1-w.
- Lebam**—See K59BX, Astoria.
- Lebam**—See K63AW, Grays River.
- Lebam**—See K65BU, Grays River.
- Lebam**—See K67BJ, Grays River.
- Lebam**—See K69BR, Grays River.
- Long Lake & Suncrest**—K11NT, Spokane TV Inc., W. 500 Boone Ave., Spokane, WA 99201 (KXLY-TV Ch. 4 Spokane)—1-w.
- Longview**—K70DT, Vancouver School District 37, 605 N. Devine Rd., Vancouver, WA (KCPQ Ch. 13 Tacoma-Seattle)—100-w.
- Malaga & Rock Island rural areas**—K09CL, Apple Valley ETV Assn., 50 N. Iowa Ave., East Wenatchee, WA (KREM-TV Ch. 2 Spokane)—1-w.
- Malaga & Rock Island rural areas**—K11CS, Apple Valley TV Assn. Inc., Box 582, Wenatchee, WA (KXLY-TV Ch. 4 Spokane)—1-w.
- Malaga & Rock Island rural areas**—K13CQ, Apple Valley TV Assn. Inc., Box 582, Wenatchee, WA (KHQ-TV Ch. 6 Spokane)—1-w.
- Malaga, South Wenatchee & Sunnyslope area**—K08CG, Apple Valley ETV Assn., 50 N. Iowa Ave., East Wenatchee, WA (KREM-TV Ch. 2 Spokane)—10-w.
- Malaga, South Wenatchee & Sunnyslope area**—K10CM, Apple Valley ETV Assn., 50 N. Iowa Ave., East Wenatchee, WA (KXLY-TV Ch. 4 Spokane)—10-w.
- Malaga, South Wenatchee & Sunnyslope area**—K12CF, Apple Valley TV Assn. Inc., Box 582, Wenatchee, WA (KHQ-TV Ch. 6 Spokane)—10-w.
- Malott & vicinity**—K67CH, TV Reception District 1, Okanogan County, Box 109, Rte. 1, Okanogan, WA (KSPS-TV Ch. 7 Spokane)—100-w.
- Mansfield**—See K08AP, Brewster.
- Mansfield**—See K10AP, Brewster.
- Mansfield**—See K12AV, Brewster.
- Manson**—K58AU, Manson Community TV Co. Inc., Star Rte., Chelan, WA (KXLY-TV Ch. 4 Spokane)—100-w.
- Manson**—K63BJ, Manson Community TV Co. Inc., Star Rte., Chelan, WA (KREM-TV Ch. 2 Spokane)—100-w.
- Manson**—K66BG, Manson Community TV Co. Inc., Star Rte., Chelan, WA (KHQ-TV Ch. 6 Spokane)—100-w.
- Manson**—K69BX, Manson Community TV Co. Inc., Star Rte., Chelan, WA (KTHI-TV Ch. 11 Fargo-Grand Forks, ND)—100-w.
- Marcus-Evans**—See K08HY, Kettle Falls.
- Marcus-Evans**—See K10GJ, Kettle Falls.
- Marcus-Evans**—See K13IQ, Kettle Falls.
- Mazama**—K02FZ, Upper Methow Valley TV Assn. Inc., Box 56, Winthrop, WA (KREM-TV Ch. 2 Spokane)—1-w.
- Mazama**—K04FT, Upper Methow Valley TV Assn. Inc., Box 56, Winthrop, WA (KXLY-TV Ch. 4 Spokane)—1-w.
- Mazama**—K05EK, Upper Methow Valley TV Assn. Inc., Box 56, Winthrop, WA (KHQ-TV Ch. 6 Spokane)—1-w.
- Merritt, Winton & vicinity**—K03EC, W-M TV Assn., Box 149, Star Rte., Leavenworth, WA (KHQ-TV Ch. 6 Spokane)—1-w.
- Merritt, Winton & vicinity**—K05FN, W-M TV Assn., Box 149, Star Rte., Leavenworth, WA (KXLY-TV Ch. 4 Spokane)—1-w.
- Methow**—K09BI, Upper Methow Valley TV Assn. Inc., Box 56, Winthrop, WA (KREM-TV Ch. 2 Spokane)—1-w.
- Methow**—K11BM, Upper Methow Valley TV Assn. Inc., Box 56, Winthrop, WA (KXLY-TV Ch. 4 Spokane)—1-w.
- Methow**—K13BN, Upper Methow Valley TV Assn. Inc., Box 56, Winthrop, WA (KHQ-TV Ch. 6 Spokane)—1-w.
- Mineral**—See K02LE, Ashford.
- Mineral**—See K09SB, Ashford.
- Mineral**—See K50AJ, Ashford.
- Mineral**—See K54AQ, Ashford.
- Mineral**—See K56BN, Ashford.
- Mineral**—See K58BM, Ashford.
- Mineral**—See K67CI, Ashford.
- Minnehaha Park**—See K09FZ, East Valley.
- Mirrormont**—See K03FA, Issaquah.
- Mirrormont**—See K10LA, Issaquah.
- Molson**—K05HK, Oroville TV Assn. Inc., 1522 Golden St., Oroville, WA (KSPS-TV Ch. 7 Spokane)—1-w.
- Molson**—K09BM, Oroville TV Assn. Inc., 1522 Golden St., Oroville, WA (KREM-TV Ch. 2 Spokane)—1-w.
- Molson**—K11BT, Oroville TV Assn. Inc., 1522 Golden St., Oroville, WA (KHQ-TV Ch. 6 Spokane)—1-w.
- Molson**—K13RU, Oroville TV Assn. Inc., 1522 Golden St., Oroville, WA (KXLY-TV Ch. 4 Spokane)—1-w.
- Monitor**—See K51AE, Cashmere.
- Monitor**—See K53AH, Cashmere.
- Monitor**—See K55BN, Cashmere.
- Montesano**—See K72BM, Eima.
- Moses Lake**—See K08CN, Ephrata.
- Moses Lake**—See K11EY, Ephrata.
- Moses Lake**—See K13EP, Ephrata.
- Moses Lake, Othello, Royal City & Warden**—K52AF, Peoples TV Assn. Inc., Box 315, Soap Lake, WA (KSPS-TV Ch. 7 Spokane)—100-w.
- Moses Lake, Othello, Royal City & Warden**—K55DJ, Peoples TV Assn. Inc., Box 315, Soap Lake, WA (KREM-TV Ch. 2 Spokane)—100-w.
- Moses Lake, Othello, Royal City & Warden**—K58BL, Peoples TV Assn. Inc., Box 315, Soap Lake, WA (KXLY-TV Ch. 4 Spokane)—100-w.
- Moses Lake, Othello, Royal City & Warden**—K68BV, Peoples TV Assn. Inc., Box 315, Soap Lake, WA (KHQ-TV Ch. 6 Spokane)—100-w.
- Mossyrock**—See K72CT, Glenoma.
- National**—See K50AJ, Ashford.
- National**—See K56BN, Ashford.
- National**—See K67CI, Ashford.
- Neah Bay**—K55AQ, Makah Indian Tribe, Box 277, Neah Bay, WA (KOMO-TV Ch. 4 Seattle)—100-w.
- Neah Bay**—K57AI, Makah Indian Tribe, Box 277, Neah Bay, WA (KING-TV Ch. 5 Seattle)—100-w.
- Neah Bay**—K59AN, Makah Indian Tribe, Box 277, Neah Bay, WA (KIRO-TV Ch. 7 Seattle)—100-w.
- Neah Bay**—K61BI, Makah Indian Tribe, Box 277, Neah Bay, WA (KCTS-TV Ch. 9 Seattle)—100-w.
- Nile Valley**—K06BD, Nile Valley TV Assn., Box 43, Nile Star Rte., Naches, WA (KNDD Ch. 23 Yakima)—10-w.
- Nile Valley**—K07CD, Nile Valley TV Assn., Box 43, Nile Star Rte., Naches, WA (KIMA-TV Ch. 29 Yakima)—10-w.
- North Spokane**—K11GD, Spokane TV Inc., W. 500 Boone Ave., Spokane, WA 99201 (KXLY-TV Ch. 4 Spokane)—10-w.
- NW Pacific Heights (Spokane)**—K09NN, Spokane TV Inc., W. 500 Boone Ave., Spokane, WA 99201 (KXLY-TV Ch. 4 Spokane)—10-w.
- Oakville**—K10GW, Town of Oakville, Box 52, Oakville, WA (KIRO-TV Ch. 7 Seattle)—1-w.
- Ocean City**—See K08DL, Copalis.
- Ocean City**—See K10EK, Copalis.
- Ocean City**—See K12DO, Copalis.
- Ocean Shores**—See K08DL, Copalis.
- Ocean Shores**—See K10EK, Copalis.
- Ocean Shores**—See K12DO, Copalis.
- Ocoosa**—See K08DL, Copalis.
- Ocoosa**—See K10EK, Copalis.
- Ocoosa**—See K12DO, Copalis.
- Odessa**—K09AR, Odessa TV Club, 408 E. Third, Odessa, WA (KXLY-TV Ch. 4 Spokane)—1-w.
- Odessa**—K11AR, Odessa TV Club, 408 E. Third, Odessa, WA (KHQ-TV Ch. 6 Spokane)—1-w.
- Odessa**—K13IJ, Odessa TV Club, 408 E. Third, Odessa, WA (KREM-TV Ch. 2 Spokane)—1-w.
- Odessa**—K64AB, Odessa TV Club, 408 E. Third, Odessa, WA (KSPS-TV Ch. 7 Spokane)—100-w.
- Okanogan**—See K19AU, Omak.
- Okanogan & Omak**—K13NK, TV Reception District 1, Okanogan County, Omak, WA (KSPS-TV Ch. 7 Spokane)—1-w.
- Okanogan, Omak, Pine Creek area & Tunk Valley**—K07DG, TV Reception District 1,



- Okanogan County, Omak, WA (KREM-TV Ch. 2 Spokane)—1-w.
- Okanogan, Omak, Pine Creek area & Tunk Valley**—K09DG, TV Reception District 1, Okanogan County, Omak, WA (KXLY-TV Ch. 4 Spokane)—1-w.
- Okanogan, Omak, Pine Creek area & Tunk Valley**—K11DM, TV Reception District 1, Okanogan County, Omak, WA (KHQ-TV Ch. 6 Spokane)—1-w.
- Olympia**—K46AJ, KIRO Inc., Broadcast House, 2807 Third Ave., Seattle, WA 98111-7777 (KIRO-TV Ch. 7 Seattle)—100-w.
- Omak**—See K07DG, Okanogan.
- Omak**—See K09DG, Okanogan.
- Omak**—See K11DM, Okanogan.
- Omak**—See K13NK, Okanogan.
- \* **Omak & Okanogan**—K19AU, Inland Northwest Television Inc., Box 8115, Spokane, WA (KAYU-TV Ch. 28 Spokane)—100-w.
- Onalaska**—See K72CT, Glenoma.
- Orondo**—See K08BA, Entiat.
- Orondo**—See K09BJ, Entiat.
- Orondo**—See K10BA, Entiat.
- Orondo**—See K11BI, Entiat.
- Orondo**—See K12BE, Entiat.
- Orondo**—See K13BI, Entiat.
- \* **Orondo**—K39AE, Apple Valley ETV Assn., 50 N. Iowa Ave., East Wenatchee, WA (KWSU-TV Ch. 10 Pullman)—100-w.
- Oroville**—K02MO, Oroville TV Assn. Inc., 1522 Golden St., Oroville, WA (KREM-TV Ch. 2 Spokane)—1-w.
- Oroville**—K05AM, Oroville TV Assn. Inc., 1522 Golden St., Oroville, WA (KXLY-TV Ch. 4 Spokane)—1-w.
- Oroville**—K06JR, Oroville TV Assn. Inc., 1522 Golden St., Oroville, WA (KHQ-TV Ch. 6 Spokane)—1-w.
- Oroville**—K07SB, Oroville TV Assn. Inc., 1522 Golden St., Oroville, WA (KSPS-TV Ch. 7 Spokane)—1-w.
- Oroville**—See K69AY, Ellsford.
- Othello**—See K52AF, Moses Lake.
- Othello**—See K55DJ, Moses Lake.
- Othello**—See K58BL, Moses Lake.
- Othello**—See K68BV, Moses Lake.
- Pacific Beach**—See K08DL, Copalis.
- Pacific Beach**—See K10EK, Copalis.
- Pacific Beach**—See K12DO, Copalis.
- Pasadena Park**—See K11NU, East Valley.
- Pasco**—See K66BW, Richland.
- Pasco**—K76CQ, Washington State University, Edward R. Murrow Communications Center, Pullman, WA 99164 (KWSU-TV Ch. 10 Pullman)—100-w.
- Pateros**—See K08AP, Brewster.
- Pateros**—See K10AP, Brewster.
- Pateros**—See K12AV, Brewster.
- Pateros**—See K53CX, Brewster.
- Pateros**—See K56BK, Brewster.
- Peshastin**—See K03DU, Leavenworth.
- Peshastin**—See K05FF, Leavenworth.
- Peshastin**—See K07LA, Leavenworth.
- Pine Creek**—See K07DG, Okanogan.
- Pine Creek**—See K09DG, Okanogan.
- Pine Creek**—See K11DM, Okanogan.
- Pine Creek**—See K69AY, Ellsford.
- Plain**—See K08FC, Lake Wenatchee.
- Plain**—See K10KE, Lake Wenatchee.
- Plain**—See K12MB, Lake Wenatchee.
- Point Pulley & Puget Sound (surrounding west shoreline)**—K78BM, Bonneville Holding Co., c/o KIRO Inc., 2807 Third Ave., Seattle, WA 98121 (KIRO-TV Ch. 7 Seattle)—100-w.
- Port Angeles**—K61CG, KIRO Inc., Broadcast House, 2807 Third Ave., Seattle, WA 98111-7777 (KIRO-TV Ch. 7 Seattle)—100-w.
- Prescott**—K08DX, Prescott TV System Inc., Prescott, WA (KVEW Ch. 42 Kennewick-Pasco-Richland)—1-w.
- Prescott**—K10EJ, Prescott TV System Inc., Prescott, WA (KEPR-TV Ch. 19 Pasco-Kennewick-Richland)—1-w.
- Prescott**—K12DM, Prescott TV System Inc., Prescott, WA (KHQ-TV Ch. 6 Spokane)—1-w.
- Prescott**—K66BT, Prescott School District No. 402-37, Box 65, A St., Prescott, WA (KSPS-TV Ch. 7 Spokane)—10-w.
- Puget Sound**—See K78BM, Point Pulley.
- Puyallup**—K79BE, KIRO Inc., Broadcast House, 2807 Third Ave., Seattle, WA 98111-7777 (KIRO-TV Ch. 7 Seattle)—100-w.
- Quinault**—K07CS, Quinault TV Inc., Amanda Park, WA (KOMO-TV Ch. 4 Seattle)—1-w.
- Quinault**—K10CP, Quinault TV Inc., Amanda Park, WA (KING-TV Ch. 5 Seattle)—1-w.
- Quinault**—K12CL, Quinault TV Inc., Amanda Park, WA (KOIN-TV Ch. 6 Portland, OR)—1-w.
- Quincy**—K21AJ, Quincy Valley TV Inc., 206 H St. SE, Quincy, WA (KREM-TV Ch. 2 Spokane)—20-w.
- Quincy**—K24AJ, Quincy Valley TV Inc., 206 H St. SE, Quincy, WA (KXLY-TV Ch. 4 Spokane)—100-w.
- Quincy**—K70EP, Quincy Valley TV Inc., 206 H St. SE, Quincy, WA (KSPS-TV Ch. 7 Spokane)—20-w.
- Quincy**—K83AJ, Quincy Valley TV Inc., 206 H St. SE, Quincy, WA (KHQ-TV Ch. 6 Spokane)—100-w.
- Rice**—See K08HY, Kettle Falls.
- Rice**—See K10GJ, Kettle Falls.
- Rice**—See K13IQ, Kettle Falls.
- Richland, Kennewick & Pasco**—K66BW, Full Gospel Business Men's Fellowship, International-Trl City Chapter, c/o Clifford Rice, 3112 W. 10th Ave., Kennewick, WA (WDLI Ch. 17 Canton, OH via satellite)—100-w.
- Riverside**—K08CY, TV Reception District 1, Okanogan County, Omak, WA (KHQ-TV Ch. 6 Spokane)—1-w.
- Riverside**—K10DM, TV Reception District 1, Okanogan County, Omak, WA (KXLY-TV Ch. 4 Spokane)—1-w.
- Riverside**—K12CV, TV Reception District 1, Okanogan County, Omak, WA (KREM-TV Ch. 2 Spokane)—1-w.
- \* **Riverside & vicinity**—K57BZ, TV Reception District 1, Okanogan County, Omak, WA (KSPS-TV Ch. 7 Spokane)—100-w.
- Rock Island**—See K09CL, Malaga.
- Rock Island**—See K11CS, Malaga.
- Rock Island**—See K13CQ, Malaga.
- Royal City**—See K52AF, Moses Lake.
- Royal City**—See K55DJ, Moses Lake.
- Royal City**—See K58BL, Moses Lake.
- Royal City**—See K68BV, Moses Lake.
- San Poll Valley**—See K11QB, Keller.
- \* **Seattle**—CH. 59, Ch. 59, Neighborhood TV Co. Inc., Box 22073, Phoenix, AZ 85028 (KUSK Ch. 7 Prescott, AZ via satellite)—100-w.
- \* **Seattle**—NEW, Ch. 52, Trinity Bcstg. of Seattle Inc., 815 NE Northgate Way, Seattle, WA (KTBN-TV Ch. 40 Santa Ana-Los Angeles, CA)—1000-w.
- Seattle (Beach Dr. area)**—K02EO, KIRO Inc., Broadcast House, 2807 Third Ave., Seattle, WA 98111-7777 (KIRO-TV Ch. 7 Seattle)—1-w.
- Seattle (western shore of Lake Washington)**—K02CU, Gaylord Broadcasting Co., Box 11411, Tacoma, WA 98411 (KSTW Ch. 11 Seattle-Tacoma)—1-w.
- Skykomish**—K09LA, Upper Skykomish Valley TV District, Box 66285, Seattle, WA (KOMO-TV Ch. 4 Seattle)—1-w.
- Skykomish**—K11LG, Upper Skykomish Valley TV District, Box 66285, Seattle, WA (KING-TV Ch. 5 Seattle)—1-w.
- Skykomish**—K13LP, Upper Skykomish Valley TV District, Box 66285, Seattle, WA (KIRO-TV Ch. 7 Seattle)—1-w.
- Soap Lake**—See K08CN, Ephrata.
- Soap Lake**—See K11EY, Ephrata.
- Soap Lake**—See K13EP, Ephrata.
- Soap Lake**—See K60AE, Ephrata.
- South Wenatchee**—See K08CG, Malaga.
- South Wenatchee**—See K10CM, Malaga.
- South Wenatchee**—See K12CF, Malaga.
- Spokane**—See K09FZ, East Valley.
- Spokane**—See K11NU, East Valley.
- Spokane**—K72AI, Libby Video Club, Box 856, Libby, MT (KREM-TV Ch. 2 Spokane)—20-w.
- Spokane (NW section)**—K10KI, Spokane TV Inc., W. 500 Boone Ave., Spokane, WA 99201 (KXLY-TV Ch. 4 Spokane)—1-w.
- Spokane (west section)**—K13HE, Spokane TV Inc., W. 500 Boone Ave., Spokane, WA 99201 (KXLY-TV Ch. 4 Spokane)—1-w.
- Stemilt**—See K63AO, Colocuckum.
- Stemilt**—See K65AU, Colocuckum.
- Stemilt**—See K67CD, Colocuckum.
- Stemilt**—See K69BF, Colocuckum.
- Stemilt**—See K79BY, Colocuckum.
- Suncrest**—See K11NT, Long Lake.
- \* **Sunnyside**—K55CY, Full Gospel Business Men's Fellowship, International-Portland Chapter, 1171 NE 72nd, Portland, OR (WDLI Ch. 17 Canton, OH via satellite)—100-w.
- Sunnyslope**—See K08CG, Malaga.
- Sunnyslope**—See K10CM, Malaga.
- Sunnyslope**—See K12CF, Malaga.
- \* **Tacoma**—CH. 45, Ch. 45, Neighborhood TV Co. Inc., Box 22073, Phoenix, AZ 85028 (KUSK Ch. 7 Prescott, AZ via satellite)—100-w.
- Taholah**—K07HF, Quinault Tribal Council, Taholah, OR (KOMO-TV Ch. 4 Seattle)—1-w.
- Taholah**—K09HM, Quinault Tribal Council, Taholah, OR (KING-TV Ch. 5 Seattle)—1-w.
- Taholah**—K13HR, Quinault Tribal Council, Taholah, OR (KSTW Ch. 11 Seattle-Tacoma)—1-w.
- Tonasket-Ellisford**—K08CX, TV Reception District 1, Okanogan County, Box 109, Rte. 1, Okanogan, WA (KHQ-TV Ch. 6 Spokane)—10-w.
- Tonasket-Ellisford**—K10DL, TV Reception District 1, Okanogan County, Omak, WA (KREM-TV Ch. 2 Spokane)—10-w.
- Tonasket-Ellisford**—K12CX, TV Reception District 1, Okanogan County, Omak, WA (KXLY-TV Ch. 4 Spokane)—10-w.
- \* **Tonasket-Ellisford**—K67CL, TV Reception District 1, Okanogan County, Omak, WA (KSPS-TV Ch. 7 Spokane)—100-w.
- Trout Lake**—K04GC, Trout Lake TV Assn., Trout Lake, WA (KGW-TV Ch. 8 Portland, OR)—1-w.
- Trout Lake**—K05AP, Trout Lake TV Assn., Trout Lake, WA (KPTV Ch. 12 Portland, OR)—1-w.
- Trout Lake**—K09KW, Trout Lake TV Assn., Trout Lake, WA (KOIN-TV Ch. 6 Portland, OR)—1-w.
- Tunk Valley**—See K07DG, Okanogan.
- Tunk Valley**—See K09DG, Okanogan.
- Tunk Valley**—See K11DM, Okanogan.
- Tunk Valley**—See K69AY, Ellsford.
- Twisp & Winthrop**—K08AY, TV Reception District 2 of Okanogan County, Winthrop, WA (KREM-TV Ch. 2 Spokane)—5-w.
- Twisp & Winthrop**—K10BD, TV Reception District 2 of Okanogan County, Winthrop, WA (KXLY-TV Ch. 4 Spokane)—5-w.
- Twisp & Winthrop**—K12BA, TV Reception District 2 of Okanogan County, Winthrop, WA (KHQ-TV Ch. 6 Spokane)—5-w.

## Translators—Washington

**Upper Squilchuck rural area**—K09FF, Apple Valley ETV Assn., 50 N. Iowa Ave., East Wenatchee, WA (KREM-TV Ch. 2 Spokane)—1-w.

**Upper Squilchuck rural area**—K11FJ, Apple Valley TV Assn. Inc., Box 582, Wenatchee, WA (KXLY-TV Ch. 4 Spokane)—1-w.

**Upper Squilchuck rural area**—K13EZ, Apple Valley TV Assn. Inc., Box 582, Wenatchee, WA (KHQ-TV Ch. 6 Spokane)—1-w.

**Vancouver**—K04EI, Vancouver School District 37, 605 N. Devine Rd., Vancouver, WA (KCQK Ch. 13 Tacoma-Seattle)—1-w.

**Vancouver, WA-Portland, DR**—K61CL, Full Gospel Business Men's Fellowship, International-Portland Chapter, 1171 NE 72nd, Portland, DR (WDLI Ch. 17 Canton, DH via satellite)—100-w.

**Vantage**—See K07EC, Beverly.

**Vantage**—See K09EF, Beverly.

**Vantage**—See K12EN, Beverly.

**Wakefield**—See K08CW, Jackass Butte.

**Wakefield**—See K10DK, Jackass Butte.

**Wakefield**—See K12CW, Jackass Butte.

**Warden**—See K52AF, Moses Lake.

**Warden**—See K55DJ, Moses Lake.

**Warden**—See K58BL, Moses Lake.

**Warden**—See K68BV, Moses Lake.

**Wenatchee**—See K18AD, East Wenatchee.

**Wenatchee**—See K45AC, East Wenatchee.

**Wenatchee**—See K63AD, Colockum.

**Wenatchee**—See K65AU, Colockum.

**Wenatchee**—See K67CD, Colockum.

**Wenatchee**—See K69BF, Colockum.

**Wenatchee**—See K79BY, Colockum.

**Westport**—See K08DL, Copalis.

**Westport**—See K10EK, Copalis.

**Westport**—See K12D0, Copalis.

**White River**—See K20CI, Hood River.

**White Salmon**—See K68AJ, Hood River.

**White Salmon**—See K74BE, Hood River.

**Wilson Creek**—See K60AE, Ephrata.

**Winthrop**—See K08AY, Twisp.

**Winthrop**—See K10BD, Twisp.

**Winthrop**—See K12BA, Twisp.

**Winton**—See K03EC, Merritt.

**Winton**—See K05FN, Merritt.

**Wishka Valley**—See K08GS, Aberdeen.

**Wishka Valley**—See K10GX, Aberdeen.

**Wishka Valley**—See K12HN, Aberdeen.

## WEST VIRGINIA

**Charleston**—W11AM, Gateway Communications Inc., 625 4th Ave., Huntington, WV (WOWK-TV Ch. 13 Huntington-Charleston)—1-w.

**Georges Run Road**—W13AW, Short Gap TV Assn., Rte. 1, Keyser, WV (WJAC-TV Ch. 6 Johnstown, PA)—5-w.

**Grant County, Keyser & Mineral County (rural area)**—W48AA, West Virginia Educational Bcstg. Authority, Box AH, Beckley, WV 25802-2831 (WNPB-TV Ch. 24 Morgantown)—1000-w.

**Hampshire & Morgan County rural area**—W41AD, West Virginia Educational Bcstg. Authority, Box AH, Beckley, WV 25802-2831 (WNPB-TV Ch. 24 Morgantown)—100-w.

**Huntington**—W55AT, Channel America LPTV Holdings Inc., Suite 804, 24 W. 57th St., New York, NY 10019 (KUSK Ch. 7 Prescott, AZ via satellite)—100-w. **Note:** Operating as LPTV.

**Keyser**—See W48AA, Grant County.

**Martinsburg**—W44AA, West Virginia Educational Bcstg. Authority, Box AH, Beckley, WV 25802-2831 (WNPB-TV Ch. 24 Morgantown)—1000-w.

**Mathias**—W17AL, Hardy City Rural Development Authority, County Courthouse, Washington St., Moorefield, WV 26836 (WNPB-TV Ch. 24 Morgantown)—10-w.

**Mineral County**—See W48AA, Grant County.

**Moorefield**—W70AE, Valley TV Cooperative Inc., Moorefield, WV (WUSA Ch. 9 Washington, DC)—10-w.

**Moorefield**—W80AD, Valley TV Cooperative Inc., Moorefield, WV (WJAC-TV Ch. 6 Johnstown, PA)—10-w.

**Morgan County**—See W41AD, Hampshire.

**Parkersburg**—W57AG, West Virginia Educational Bcstg. Authority, Box AH, Beckley, WV 25802-2831 (WPBY-TV Ch. 33 Huntington)—1000-w.

**Romney**—W69AC, West Virginia Educational Bcstg. Authority, Box AH, Beckley, WV 25802-2831 (WNPB-TV Ch. 24 Morgantown)—100-w.

**Wardensville**—W15AD, Hardy City Rural Development Authority, County Courthouse, Washington St., Moorefield, WV 26836 (WNPB-TV Ch. 24 Morgantown)—100-w.

**Wheeling**—W41AA, West Virginia Educational Bcstg. Authority, Box AH, Beckley, WV 25802-2831 (WNPB-TV Ch. 24 Morgantown)—1000-w.

**Williamstown**—W75AG, Gateway Communications Inc., 625 4th Ave., Huntington, WV (WDWK-TV Ch. 13 Huntington-Charleston)—1-w.

## WISCONSIN

★ **Armstrong Creek**—W39AE, State of Wisconsin-Educational Communications Board, 3319 W. Beltline Hwy., Madison, WI 53713—100-w.

★ **Bloomington**—W49AG, State of Wisconsin-Educational Communications Board, 3319 W. Beltline Hwy., Madison, WI 53713 (WHLA-TV Ch. 31 La Crosse)—100-w.

**Darlington**—W56AB, City of Darlington, 116 E. Louisa St., Darlington, WI (WMTV Ch. 15 Madison)—100-w.

**Darlington**—W67AC, City of Darlington, 116 E. Louisa St., Darlington, WI (WHA-TV Ch. 21 Madison)—100-w.

**Darlington**—W69AB, City of Darlington, 116 E. Louisa St., Darlington, WI (WKDW-TV Ch. 27 Madison)—100-w.

★ **Fence**—W54AR, State of Wisconsin-Educational Communications Board, 3319 W. Beltline Hwy., Madison, WI 53713 (WPNE Ch. 38 Green Bay)—100-w.

**Fond du Lac**—W70AD, Hearst Corp., 759 N. 19th St., Milwaukee, WI (WISN-TV Ch. 12 Milwaukee)—100-w.

**Fond du Lac**—W75AJ, Nationwide Communications Inc., 115 S. Jefferson St., Green Bay, WI (WBAY-TV Ch. 2 Green Bay)—100-w.

★ **Friendship**—W53AC, State of Wisconsin-Educational Communications Board, 3319 W. Beltline Hwy., Madison, WI 53713 (WHRM-TV Ch. 20 Wausau)—100-w.

**Grantsburg**—W39AF, State of Wisconsin-Educational Communications Board, 3319 W. Beltline Hwy., Madison, WI 53713 (WHWC-TV Ch. 28 Menomonie)—100-w.

**Green Bay & Sheboygan**—W08BW, Board of Lakeshore Vocational, Technical & Adult Ed. District, 115 S. Jefferson St., Green Bay, WI (WBAY-TV Ch. 2 Green Bay)—10-w.

**La Crosse**—W83AH, KTTC Television Inc., 601 First Ave. SW, Rochester, MN 55902 (KTTC Ch. 10 Rochester, MN)—1-w.

**Ladysmith**—W63AR, Hubbard Bcstg. Inc., 3415 University Ave., St. Paul, MN 55114 (KSTP-TV Ch. 5 St. Paul-Minneapolis, MN)—100-w.

★ **Madison**—W59AY, Neighborhood TV Co. Inc., Box 22073, Phoenix, AZ 85028 (KUSK Ch. 7 Prescott, AZ via satellite)—100-w. **Note:** Authorized as LPTV.

**Milwaukee**—W55AS, Weigel Bcstg. Co., 141 W. Jackson Blvd., Chicago, IL (WCIU-TV Ch. 26 Chicago, IL via satellite)—100-w. **Note:** Licensed as LPTV.

**Prairie du Chien, WI & McGregor, IA**—K12DZ, Young Bcstg., of La Crosse Inc., 141 S. 6th St., La Crosse, WI 54601 (WKBT Ch. 8 La Crosse)—1-w.

**River Falls**—W55AP, State of Wisconsin-Educational Communications Board, 3319 W. Beltline Hwy., Madison, WI 53713 (WHWC-TV Ch. 28 Menomonie)—100-w.

**Sayner & Vilas County**—W57AR, Adams TV Acquisition Corp., 1908 Royal Palm Way, Boca Raton, FL 33432 (WSAW-TV Ch. 7 Wausau)—1000-w.

**Sheboygan**—See W08BW, Green Bay.

**Spooner**—W57AS, Hubbard Bcstg. Inc., 3415 University Ave., St. Paul, MN 55114 (KSTP-TV Ch. 5 St. Paul-Minneapolis, MN)—100-w.

**Upper Door County**—See W55AD, Washington Island Twp.

**Vilas County**—See W57AR, Sayner.

**Washington Island Twp. & Upper Door County**—W55AD, State of Wisconsin-Educational Communications Board, 3319 W. Beltline Hwy., Madison, WI 53713 (WPNE Ch. 38 Green Bay)—100-w.

## WYOMING

**La Barge**—See K09IJ, California Oil Camp.

**Afton, Auburn, Fairview, Grover & Smoot**—K11DM, Star Valley TV System, Box 23, Afton, WY (KIDK Ch. 3 Idaho Falls-Pocatello-Blackfoot, ID)—1-w.

**Alta**—See K02KD, Driggs, ID.

**Alta**—See K07QC, Driggs, ID.

**Arapahoe, Fremont County (rural) & Riverton**—K03ER, Riverton Fremont TV Club Inc., Box 628, 113 S. Second E, Riverton, WY (KCNC-TV Ch. 4 Denver, CO)—10-w.

**Arapahoe, Fremont County (rural) & Riverton**—K05FT, Riverton Fremont TV Club Inc., Box 628, 113 S. Second E, Riverton, WY (KRMA-TV Ch. 6 Denver, CO)—10-w.

**Arvada & Horse Creek**—K08GH, Arvada TV Assn., Arvada, WY (KTWO-TV Ch. 2 Casper)—1-w.

**Auburn**—See K11DM, Afton.

**Baggs**—See K08BM, Lower Snake River.

**Banner, Kerney, Lower Piney & Story**—K05AW, Story-Banner Community TV, Box 234, Story, WY (KTQV Ch. 2 Billings, MT)—1-w.

**Bear River, Evanston & Uinta County**—K08IF, Bridger Valley, Daggett Cnty ETV Cooperative, Services Board, Box 163, Mountain View, WY (KUED Ch. 7 Salt Lake City, UT)—10-w.

**Beaver Ridge, Cora, Daniel, Green River & Pinedale area**—K05DK, Cora Peak TV Assn., Daniel, WY (KTWO-TV Ch. 2 Casper)—10-w.

**Bedford, Etna, Freedom, Thayne & Turnerville**—K05GJ, Lower Star Valley Non-Profit TV Assn., Box 276, Thayne, WY (KIFI-TV Ch. 8 Idaho Falls-Pocatello-Blackfoot, ID)—10-w.

**Bedford, Etna, Freedom, Thayne & Turnerville**—K07PB, Lower Star Valley Non-Profit TV Assn., Box 276, Thayne, WY (KIDK Ch. 3 Idaho Falls-Pocatello-Blackfoot, ID)—10-w.

**Bedford, Etna, Freedom, Thayne & Turnerville**—K12LI, Lower Star Valley Non-Profit TV Assn., Box 276, Thayne, WY (KPVI Ch. 6 Pocatello-Blackfoot-Idaho Falls, ID)—10-w.

**Big Goose & Ranchester**—K04FD, Sheridan TV Translator Inc., Box 150, Sheridan, WY 82801 (KTWO-TV Ch. 2 Casper)—1-w.

- Big Goose Community, Fort MacKenzie & Sheridan**—K06AT, Sheridan TV Translator Inc., Box 150, Sheridan, WY 82801 (KTWO-TV Ch. 2 Casper)—10-w.
- Big Laramie Valley, Bosler & Laramie**—K03CR, Laramie Plains Antenna TV Assn. Inc., Box 188, Laramie, WY (KUSA-TV Ch. 9 Denver, CO)—10-w.
- Big Laramie Valley, Bosler & Laramie**—K10FQ, Laramie Plains Antenna TV Assn. Inc., Box 188, Laramie, WY (KCNC-TV Ch. 4 Denver, CO)—10-w.
- Big Laramie Valley, Bosler & Laramie**—K12FY, Laramie Plains Antenna TV Assn. Inc., Box 188, Laramie, WY (KCNC-TV Ch. 4 Denver, CO)—10-w.
- Big Piney**—K10HO, Upper Green River TV System, Big Piney, WY (KTVX Ch. 4 Salt Lake City, UT)—10-w.
- Big Piney & La Barge**—K04FV, Tulsa TV Assn., La Barge, WY (KUTV Ch. 2 Salt Lake City, UT)—5-w.
- Big Piney, Boulder, Cottonwood Creek, Daniel, East Fork River, El Paso Natural Gas Camp, Fork River (rural), Horse Creek & Speedway Road**—K07HM, Upper Green River TV System, Big Piney, WY (KTWO-TV Ch. 2 Casper)—1-w.
- Big Piney, Boulder, Cottonwood Creek, Daniel, East Fork River, El Paso Natural Gas Camp, Fork River (rural), Horse Creek & Speedway Road**—K12AH, Upper Green River TV System, Big Piney, WY (KIDK Ch. 3 Idaho Falls-Pocatello-Blackfoot, ID)—1-w.
- Bigelow Beach Area**—K40BX, Daggett County TV Dept., County Courthouse, Manila, UT 84046 (KTVX Ch. 4 Salt Lake City, UT)—20-w.
- Bitter Creek, Recluse, Spotted Horse & Wildcat areas**—K10BL, Spotted Horse TV Booster Club, Spotted Horse, WY (KTWO-TV Ch. 2 Casper)—1-w.
- Bobtail Creek**—See K10LL, Pipe Creek.
- Bondurant**—K69DD, K2 Radio Ltd. Partnership, Box 2720, Casper, WY 82602 (KTWO-TV Ch. 2 Casper)—100-w.
- Bondurant area**—K11MJ, Hoback Basin TV, Bondurant, WY (KIDK Ch. 3 Idaho Falls-Pocatello-Blackfoot, ID)—1-w.
- Bondurant area**—K13NB, Hoback Basin TV, Bondurant, WY (KTWO-TV Ch. 2 Casper)—1-w.
- Bosler**—See K03CR, Big Laramie Valley.
- Bosler**—See K10FQ, Big Laramie Valley.
- Bosler**—See K12FY, Big Laramie Valley.
- Boulder**—See K07HM, Big Piney.
- Boulder**—See K12AH, Big Piney.
- Bryan, Granger, Peru & Trona Plant (E of Granger)**—K03ES, Upper Bear River TV Service, Box 547, Evanston, WY (KSL-TV Ch. 5 Salt Lake City, UT)—5-w.
- Bryan, Granger, Peru & Trona Plant (E of Granger)**—K06IW, Upper Bear River TV Service, Box 547, Evanston, WY (KTVX Ch. 4 Salt Lake City, UT)—5-w.
- Bryan, Granger, Peru & Trona Plant (E of Granger)**—K07OI, Upper Bear River TV Service, Box 547, Evanston, WY (KUTV Ch. 2 Salt Lake City, UT)—5-w.
- Buffalo**—K06HM, Buffalo TV Assn., 80 S. Main St., Buffalo, WY (KTWO-TV Ch. 2 Casper)—10-w.
- Buffalo**—K09KS, Buffalo TV Assn., 80 S. Main St., Buffalo, WY (KTVO Ch. 2 Billings, MT)—10-w.
- Buffalo**—K13LI, Buffalo TV Assn., 80 S. Main St., Buffalo, WY (KHSD-TV Ch. 11 Lead, SD)—10-w.
- California Oil Camp, Calpet, Fontenelle, La Barge & Utah Oil Camp**—K06FD, Tulsa TV Assn., La Barge, WY (KTVX Ch. 4 Salt Lake City, UT)—5-w.
- California Oil Camp, Calpet, Fontenelle, La Barge & Utah Oil Camp**—K09IJ, Tulsa TV Assn., La Barge, WY (KTWO-TV Ch. 2 Casper)—1-w.
- Calpet**—See K06FD, California Oil Camp.
- Calpet**—See K09IJ, California Oil Camp.
- Campbell County**—See K08AA, Wyodak.
- Carbon County (rural) & Rawlins**—K56AV, Jeffrey City Community TV Assn., Box 306, Jeffrey City, WY (KGWC-TV Ch. 14 Casper)—100-w.
- Carbon County (rural) & Rawlins**—K58AM, Jeffrey City Community TV Assn., Box 306, Jeffrey City, WY (KCNC-TV Ch. 4 Denver, CO)—100-w.
- Carlisle, Hulett, New Haven & Oshota**—K07GL, Little Missouri Butte TV Assn., Hulett, WY (KTWO-TV Ch. 2 Casper)—1-w.
- Carlisle, Inyan Kara, Sundance & Williams Divide**—K09AC, Sundance Community TV Assn., Sundance, WY (KTWO-TV Ch. 2 Casper)—1-w.
- Carlisle, Inyan Kara, Sundance & Williams Divide**—K12AD, Sundance Community TV Assn., Sundance, WY (KOTA-TV Ch. 3 Rapid City, SD)—1-w.
- Carter**—K08HB, Upper Bear River TV Service, Box 547, Evanston, WY (KTVX Ch. 4 Salt Lake City, UT)—10-w.
- Carter**—K10HR, Upper Bear River TV Service, Box 547, Evanston, WY (KUTV Ch. 2 Salt Lake City, UT)—10-w.
- Carter**—K12ID, Upper Bear River TV Service, Box 547, Evanston, WY (KSL-TV Ch. 5 Salt Lake City, UT)—10-w.
- Casper**—K06KH, Casper Community College District, 125 College Dr., Casper, WY (KRMA-TV Ch. 6 Denver, CO)—100-w.
- \* Casper**—K13UC, Manna Media Corp., 111 E. 2nd St., Casper, WY 82601—100-w.
- Casper, Glenrock, Midwest & rural areas**—K20AB, Hi Ho Bcstg. Corp. of Wyoming, 1121 Arapahoe, Thermopolis, WY (KFNE Ch. 10 Lander-Riverton-Thermopolis-Worland)—1000-w.
- Clark & rural area**—K07QA, Park County, Box 110, Cody, WY 82414 (KRMA-TV Ch. 6 Denver, CO)—10-w.
- Clark & rural area**—K09OH, Park County, Box 110, Cody, WY 82414 (KULR-TV Ch. 8 Billings, MT)—10-w.
- Clark & rural area**—K11PK, Park County, Box 110, Cody, WY 82414 (KTWO-TV Ch. 2 Casper)—10-w.
- Clark & rural area**—K13QA, Park County, Box 110, Cody, WY 82414 (KTVO Ch. 2 Billings, MT)—10-w.
- Clark Fork**—See K11QL, Sunlight Basin.
- Clarks Fork & Sugarloaf Mountain areas**—K02LH, Park County, Box 110, Cody, WY 82414 (KRMA-TV Ch. 6 Denver, CO)—10-w.
- Clarks Fork & Sugarloaf Mountain areas**—K06KT, Park County, Box 110, Cody, WY 82414 (KTWO-TV Ch. 2 Casper)—10-w.
- Clarks Fork (Yellowstone River) & Sugarloaf Mountain areas**—K07GG, Park County, Box 110, Cody, WY 82414 (KTVO Ch. 2 Billings, MT)—1-w.
- Clarks Fork (Yellowstone River) & Sugarloaf Mountain areas**—K09GI, Park County, Box 110, Cody, WY 82414 (KULR-TV Ch. 8 Billings, MT)—1-w.
- Clarks Fork Canyon & Sunlight Basin areas**—K04DB, Park County, Box 110, Cody, WY 82414 (KTVO Ch. 2 Billings, MT)—10-w.
- Clarks Fork Canyon & Sunlight Basin areas**—K05CC, Park County, Box 110, Cody, WY 82414 (KULR-TV Ch. 8 Billings, MT)—10-w.
- Clarks Fork, WY & Cooke City & Silver Gate, MT**—K11GE, Shoshone River Power Inc., Box 780, Cody, WY (KTVO Ch. 2 Billings, MT)—1-w.
- Clarks Fork, WY & Cooke City & Silver Gate, MT**—K13FW, Shoshone River Power Inc., Box 780, Cody, WY (KULR-TV Ch. 8 Billings, MT)—1-w.
- Clear Creek area & Clearmont**—K08JU, Clearcreek TV Booster Assn., Box 132, Clearmont, WY (KTWO-TV Ch. 2 Casper)—1-w.
- Clearmont**—See K08JU, Clear Creek.
- Cody**—K06AZ, Cody TV Club, Rte. 1, Cody, WY (KULR-TV Ch. 8 Billings, MT)—1-w.
- Cody**—K11BZ, Cody TV Club, Rte. 1, Cody, WY (KTVO Ch. 2 Billings, MT)—1-w.
- Cody**—K13GJ, Cody TV Club, Rte. 1, Cody, WY (KTWO-TV Ch. 2 Casper)—1-w.
- \* Cody**—K45BW, Park County, Box 110, Cody, WY 82414 (KGWL-TV Ch. 5 Lander-Riverton)—100-w.
- Cody, Powell & rural area**—K47AD, Park County, Box 110, Cody, WY 82414 (KGWC-TV Ch. 14 Casper)—100-w.
- Cody, Powell & rural area**—K49AI, Park County, Box 110, Cody, WY 82414 (KRMA-TV Ch. 6 Denver, CO)—100-w.
- Cody, Powell & rural area**—K51AK, Park County, Box 110, Cody, WY 82414 (KTWO-TV Ch. 2 Casper)—100-w.
- Cody, Powell & rural area**—K53AL, Park County, Box 110, Cody, WY 82414 (KULR-TV Ch. 8 Billings, MT)—100-w.
- Cody, Powell & rural area**—K55CA, Park County, Box 110, Cody, WY 82414 (KTVO Ch. 2 Billings, MT)—100-w.
- Cokeville**—K08HM, Cokeville TV Corp., Box 317, Cokeville, WY (KUTV Ch. 2 Salt Lake City, UT)—1-w.
- Cokeville**—K10IF, Cokeville TV Corp., Box 317, Cokeville, WY (KTVX Ch. 4 Salt Lake City, UT)—1-w.
- Cokeville**—K13FS, Cokeville TV Corp., Box 317, Cokeville, WY (KSL-TV Ch. 5 Salt Lake City, UT)—1-w.
- Cora**—See K05DK, Beaver Ridge.
- Cottonwood Creek**—See K07HM, Big Piney.
- Cottonwood Creek**—See K12AH, Big Piney.
- Crooks Gap Mining & Oil Camps & Rural Cottonwood Campground**—K06IK, Jeffrey City Community TV Assn., Box 306, Jeffrey City, WY (KDUH-TV Ch. 4 Scottsbluff, NE)—10-w.
- Daniel**—See K05DK, Beaver Ridge.
- Daniel**—See K07HM, Big Piney.
- Daniel**—See K12AH, Big Piney.
- Dayton & Tongue River**—K05AC, Dayton TV Assn., Box 123, Dayton, WY (KTVO Ch. 2 Billings, MT)—1-w.
- Dayton & Tongue River**—K10AE, Dayton TV Assn., Box 123, Dayton, WY (KULR-TV Ch. 8 Billings, MT)—1-w.
- Douglas**—K04DE, Douglas Entertainment Co., Box 14, Rte. 1, Douglas, WY (KGWC-TV Ch. 14 Casper)—1-w.
- Douglas**—K09KO, Douglas Entertainment Co., Box 14, Rte. 1, Douglas, WY (KDUH-TV Ch. 4 Scottsbluff, NE)—1-w.
- Douglas**—K11RN, Heart of Wyoming Television Inc., Box 1, 7075 Salt Creek Rd., Casper, WY 82601 (KFNB Ch. 20 Casper)—10-w.
- Dry Lake, Point of Rocks & Thayer Junction**—K07PJ, Upper Bear River TV Service, Box 547, Evanston, WY (KUTV Ch. 2 Salt Lake City, UT)—5-w.
- Dry Lake, Point of Rocks & Thayer Junction**—K09MJ, Upper Bear River TV Service, Box 547, Evanston, WY (KSL-TV Ch. 5 Salt Lake City, UT)—5-w.
- Dry Lake, Point of Rocks & Thayer Junction**—K11MR, Upper Bear River TV Service, Box 547, Evanston, WY (KTVX Ch. 4 Salt Lake City, UT)—5-w.
- Dubois**—K04AF, Dubois Community TV Club, Dubois, WY (KGWC-TV Ch. 14 Casper)—1-w.
- Dubois**—K07HP, Dubois Community TV Club, Dubois, WY (KTWO-TV Ch. 2 Casper)—1-w.
- Dutch Creek area, Prairie Dog & Wyrarno**—K10GZ, Wyrarno TV Assn., Wyrarno, WY (KULR-TV Ch. 8 Billings, MT)—1-w.
- Dutch Creek area, Prairie Dog & Wyrarno**—K12CA, Wyrarno TV Assn., Wyrarno, WY (KTVO Ch. 2 Billings, MT)—1-w.
- East Fork River**—See K07HM, Big Piney.
- East Fork River**—See K12AH, Big Piney.
- Eden & Farson**—K08IL, Sweetwater TV Co. Inc., 602 Broadway, Rock Springs, WY (KUTV Ch. 2 Salt Lake City, UT)—5-w.
- \* Eden & Farson**—K10JI, Sweetwater TV Co. Inc., 602 Broadway, Rock Springs, WY (KTVX Ch. 4 Salt Lake City, UT)—5-w.
- Eden & Farson**—K12JZ, Sweetwater TV Co. Inc., 602 Broadway, Rock Springs, WY (KSL-TV Ch. 5 Salt Lake City, UT)—5-w.
- Edgerton, Linch & Midwest**—K07NZ, Salt Creek TV Assn. Inc., Box 8, 524 Peake,

## Translators—Wyoming

- Midwest, WY (KHSD-TV Ch. 11 Lead, SD)—10-w.
- El Paso Natural Gas Camp**—See K07HM, Big Piney.
- El Paso Natural Gas Camp**—See K12AH, Big Piney.
- Elmo, Hanna & Medicine Bow**—K08EH, Hanna-Elmo TV Assn., Box 111, Hanna, WY (KTWO-TV Ch. 2 Casper)—1-w.
- Encampment**—K06BR, Elk Mountain TV Co., Elk Mountain, WY (KGWN-TV Ch. 5 Cheyenne)—10-w.
- Encampment**—K08CP, Elk Mountain TV Co., Elk Mountain, WY (KTWO-TV Ch. 2 Casper)—10-w.
- Etna**—See K05GJ, Bedford.
- Etna**—See K07PB, Bedford.
- Etna**—See K12LI, Bedford.
- Evanston**—See K06IF, Bear River.
- \* **Evanston**—K22BU, Arapahoe County TV Club, 18100 E. Berry Dr., Aurora, CO 80015 (WTBS Ch. 17 Atlanta, GA)—1000-w.
- Evanston & Upper Bear River Valley**—K09JL, Kilburn I. Porter, Box 303, Lyman, WY (KSL-TV Ch. 5 Salt Lake City, UT)—5-w.
- Evanston & Upper Bear River Valley**—K11JQ, Kilburn I. Porter, Box 303, Lyman, WY (KUTV Ch. 2 Salt Lake City, UT)—5-w.
- Evanston & Upper Bear River Valley**—K13JV, Kilburn I. Porter, Box 303, Lyman, WY (KTVX Ch. 4 Salt Lake City, UT)—5-w.
- Fairview**—See K110M, Afton.
- Farson**—See K08IL, Eden.
- Farson**—See K10JI, Eden.
- Farson**—See K12JZ, Eden.
- Federal Mining Camp**—K07QU, Federal-American Partners, Star Rte., Gas Hills, WY (KCNC-TV Ch. 4 Denver, CO)—1-w.
- Fontenelle**—See K06FD, California Oil Camp.
- Fontenelle**—See K09IJ, California Oil Camp.
- Fork River**—See K07HM, Big Piney.
- Fork River**—See K12AH, Big Piney.
- Fort Bridger, Little America, Lonetree, Mountain View & Opal**—K09DI, Lyman TV Assn., Box 641, Lyman, WY (KSL-TV Ch. 5 Salt Lake City, UT)—1-w.
- Fort Bridger, Little America, Lonetree, Mountain View & Opal**—K11DN, Lyman TV Assn., Box 641, Lyman, WY (KUTV Ch. 2 Salt Lake City, UT)—1-w.
- Fort Bridger, Little America, Lonetree, Mountain View & Opal**—K13DH, Lyman TV Assn., Box 641, Lyman, WY (KTVX Ch. 4 Salt Lake City, UT)—1-w.
- Fort Bridger, Little America, Lyman, McKinnon, Mountain View & Opal**—K07LS, Bridger Valley, Daggett Cnty ETV Cooperative, Services Board, Box 163, Mountain View, WY (KUED Ch. 7 Salt Lake City, UT)—1-w.
- Fort MacKenzie**—See K06AT, Big Goose Community.
- Fort MacKenzie & Sheridan**—K10KP, Sheridan TV Translator Inc., Box 150, Sheridan, WY 82801 (KGWC-TV Ch. 14 Casper)—10-w.
- Fort Washakie**—See K04KD, Lander.
- Freedom**—See K05GJ, Bedford.
- Freedom**—See K07PB, Bedford.
- Freedom**—See K12LI, Bedford.
- Fremont County**—See K03ER, Arapahoe.
- Fremont County**—See K05FT, Arapahoe.
- Garland & Powell**—K05AB, City of Powell, Box 30, Powell, WY (KULR-TV Ch. 8 Billings, MT)—1-w.
- Garland & Powell**—K12AE, City of Powell, Box 30, Powell, WY (KTVQ Ch. 2 Billings, MT)—1-w.
- Gillette**—K04AB, Gillette TV Assn., Box 810, Gillette, WY (KTWO-TV Ch. 2 Casper)—1-w.
- Gillette**—K06JM, Duhamel Bcstg. Enterprises, Box 1760, Rapid City, SD 57709 (KSGW-TV Ch. 12 Sheridan)—10-w.
- Gillette**—See K08AA, Wyodak.
- \* **Gillette**—K28CH, Central Wyoming College, 2660 Peck Ave., Riverton, WY 82501 (KCWC-TV Ch. 4 Lander-Riverton)—100-w.
- Glenrock**—See K20AB, Casper.
- Granger**—See K03ES, Bryan.
- Granger**—See K06IW, Bryan.
- Granger**—See K07OI, Bryan.
- Granger & Little America**—K69BY, Rocky Mountain Communications Network Inc., 300 N. Center St., Casper, WY (KGWR-TV Ch. 13 Rock Springs)—100-w.
- Green River**—See K05DK, Beaver Ridge.
- Grover**—See K110M, Afton.
- Hanna**—See K08EH, Elmo.
- Hartville & Sunrise**—K08FI, Hartville Community TV, Box 33, Hartville, WY (KTWO-TV Ch. 2 Casper)—1-w.
- Hartville & Sunrise**—K12FE, Hartville Community TV, Box 33, Hartville, WY (KGWN-TV Ch. 5 Cheyenne)—1-w.
- Hoback Junction**—K11LL, Retlaw Enterprises Inc., Box 32, Star Rte., Jackson, WY (KIDK Ch. 3 Idaho Falls-Pocatello-Blackfoot, ID)—1-w.
- Hoback Junction**—K13LY, The Post Co., Box 2148, Idaho Falls, ID 83401 (KIFI-TV Ch. 8 Idaho Falls-Pocatello-Blackfoot, ID)—1-w.
- Horse Creek**—See K07HM, Big Piney.
- Horse Creek**—See K08GH, Arvada.
- Horse Creek**—See K12AH, Big Piney.
- Hudson & rural surrounding area**—K110I, Riverton Fremont TV Club Inc., Box 628, 113 S. Second E, Riverton, WY (KTWO-TV Ch. 2 Casper)—1-w.
- Hudson & rural surrounding area**—K130Z, Riverton Fremont TV Club Inc., Box 628, 113 S. Second E, Riverton, WY (KCNC-TV Ch. 4 Denver, CO)—1-w.
- Hulett**—K06GI, Hulett TV Club, Hulett, WY (KHSO-TV Ch. 11 Lead, SD)—1-w.
- Hulett**—See K07GL, Carlisle.
- \* **Hulett**—K09PG, Hulett TV Club, Hulett, WY (KIVV-TV Ch. 5 Lead-Deadwood, SD)—1-w.
- Inyan Cara**—See K09AC, Carlisle.
- Inyan Cara**—See K12AD, Carlisle.
- Jackson**—K13FZ, The Post Co., Box 2148, Idaho Falls, ID 83401 (KIFI-TV Ch. 8 Idaho Falls-Pocatello-Blackfoot, ID)—10-w.
- Jackson**—K48BM, Ambassador Media Corp., Box 667, 425 E. Center, Pocatello, WY 83201 (KPVI Ch. 6 Pocatello-Blackfoot-Idaho Falls, ID) Note: Licensed as LPTV.
- Jackson**—K56BT, KTWO Corp., Box 2720, Casper, WY 82602 (KTWO-TV Ch. 2 Casper)—100-w.
- Jackson, Hoback Canyon & South Fork**—K11GI, Retlaw Enterprises Inc., 1255 E. 17th St., Idaho Falls, ID 83401 (KIDK Ch. 3 Idaho Falls-Pocatello-Blackfoot, ID)—1-w.
- Jeffrey City**—K07NI, Jeffrey City Community TV Assn., Box 306, Jeffrey City, WY (KGWC-TV Ch. 14 Casper)—10-w.
- Jeffrey City**—K09MI, Jeffrey City Community TV Assn., Box 306, Jeffrey City, WY (KTWO-TV Ch. 2 Casper)—10-w.
- Jeffrey City**—K11MN, Jeffrey City Community TV Assn., Box 306, Jeffrey City, WY (KRMA-TV Ch. 6 Denver, CO)—10-w.
- Jeffrey City & rural area**—K13NW, Jeffrey City Community TV Assn., Box 306, Jeffrey City, WY (KCNC-TV Ch. 4 Denver, CO)—10-w.
- Kaycee**—K06IA, Powder River TV Booster Assn., Kaycee, WY (KHSO-TV Ch. 11 Lead, SD)—10-w.
- Kemey**—See K05AW, Banner.
- La Barge**—K02GE, Tulsa TV Assn., La Barge, WY (KSL-TV Ch. 5 Salt Lake City, UT)—1-w.
- La Barge**—See K04FV, Big Piney.
- La Barge**—See K06FD, California Oil Camp.
- Labarge**—K62CS, Lyman TV Assn., Box 96, Mountain View, WY 82939 (KTWO-TV Ch. 2 Casper)—20-w.
- Lake Oraw, Mondell, Newcastle & Skull Creek**—K13JK, Newcastle TV Assn. Inc., Box 331, Newcastle, WY (KIVV-TV Ch. 5 Lead-Deadwood, SD)—10-w.
- Lance Creek**—K09JI, Lance Creek TV Club, Lance Creek, WY (KOTA-TV Ch. 3 Rapid City, SD)—1-w.
- Lander**—K12HM, Lander Valley TV Assn., Box 15, Fort Washakie Rte., Lander, WY (KTWO-TV Ch. 2 Casper)—1-w.
- Lander, Riverton & Fort Washakie**—K04KD, KTWO Corp., Box 2720, Casper, WY 82602 (KTWO-TV Ch. 2 Casper)—100-w.
- Laramie**—See K03CR, Big Laramie Valley.
- Laramie**—K08IQ, Stauffer Communications Inc., 2923 E. Lincolnway, Cheyenne, WY 82001 (KGWN-TV Ch. 5 Cheyenne)—100-w.
- Laramie**—See K10FQ, Big Laramie Valley.
- Laramie**—See K12FY, Big Laramie Valley.
- \* **Laramie**—K15CJ, Russell Communica-
- tions, No. 2, 137 W. Chapman Ave., Fullerton, CA 92632—100-w.
- Laramie**—K57AF, Laramie Plains Antenna TV Assn. Inc., Box 188, Laramie, WY (KRMA-TV Ch. 6 Denver, CO)—100-w.
- Laramie**—K59AM, Laramie Plains Antenna TV Assn. Inc., Box 188, Laramie, WY (KWGN-TV Ch. 2 Denver, CO)—100-w.
- Laramie**—K61DX, KTWO Corp., Box 2720, Casper, WY 82602 (KTWO-TV Ch. 2 Casper)—100-w.
- Libby Dam Site Trailer Park**—See K10LL, Pipe Creek.
- Linch**—See K07NZ, Edgerton.
- Little America**—See K07LS, Fort Bridger.
- Little America**—See K09DI, Fort Bridger.
- Little America**—See K11DN, Fort Bridger.
- Little America**—See K13DH, Fort Bridger.
- Little America**—See K69BY, Granger.
- Little America & McKinnon**—K70EB, Daggett County TV Dept., County Courthouse, Manila, UT 84046 (KUTV Ch. 2 Salt Lake City, UT)—100-w.
- Little America & McKinnon**—K72CX, Daggett County TV Dept., County Courthouse, Manila, UT 84046 (KTVX Ch. 4 Salt Lake City, UT)—100-w.
- Little America & McKinnon**—K74DB, Daggett County TV Dept., County Courthouse, Manila, UT 84046 (KSL-TV Ch. 5 Salt Lake City, UT)—100-w.
- Little Piney & Lower Piney**—K04FC, Piney TV Assn., Banner, WY (KTWO-TV Ch. 2 Casper)—100-w.
- Lonetree**—See K09DI, Fort Bridger.
- Lonetree**—See K11DN, Fort Bridger.
- Lonetree**—See K13DH, Fort Bridger.
- Lovell**—K04AA, Lovell Byron Cowley TV, Box 458, Lovell, WY (KULR-TV Ch. 8 Billings, MT)—1-w.
- Lovell**—K12AC, Lovell Byron Cowley TV, Box 458, Lovell, WY (KTVQ Ch. 2 Billings, MT)—1-w.
- \* **Lovell**—K61BQ, KTWO Corp., Box 2720, Casper, WY 82602 (KULR-TV Ch. 8 Billings, MT)—100-w.
- Lower Piney**—See K04FC, Little Piney.
- Lower Piney**—See K05AW, Banner.
- Lucerne District, Owl Creek & Thermopolis**—K05EA, Hot Springs Booster TV Inc., 944 Arapahoe, Thermopolis, WY (KTWO-TV Ch. 2 Casper)—1-w.
- Lusk**—K08AJ, Lusk TV Club, Lusk, WY (KGWC-TV Ch. 14 Casper)—1-w.
- Lusk**—K12IS, Lusk TV Club, Lusk, WY (KTWO-TV Ch. 2 Casper)—1-w.
- Lyman**—See K07LS, Fort Bridger.
- Mammoth & Yellowstone National Park**—K06AD, Mammoth Community TV & FM Assn., Box 255, Yellowstone Park, WY 82190 (KIDK Ch. 3 Idaho Falls-Pocatello-Blackfoot, ID)—5-w.
- Mammoth & Yellowstone National Park**—K10JH, Mammoth Community TV & FM Assn., Box 255, Yellowstone Park, WY 82190 (KTVQ Ch. 2 Billings, MT)—1-w.

- Mammoth & Yellowstone National Park**—K12GD, Mammoth Community TV & FM Assn., Box 255, Yellowstone Park, WY 82190 (KULR-TV Ch. 8 Billings, MT)—5-w.
- Mammoth Hot Springs**—K09UT, Mammoth Community TV & FM Assn., Box 255, Yellowstone Park, WY 82190 (KOUS-TV Ch. 4 Hardin-Billings, MT)—100-w.
- Manderson & rural area**—K03GF, Town of Manderson, Manderson, WY (KRMA-TV Ch. 6 Denver, CO)—1-w.
- Manderson & rural area**—K06KW, Town of Manderson, Manderson, WY (KTWO-TV Ch. 2 Casper)—1-w.
- Manderson & rural area**—K07SU, Town of Manderson, Manderson, WY (KTVO Ch. 2 Billings, MT)—1-w.
- Manderson & rural area**—K13TX, Town of Manderson, Manderson, WY (KULR-TV Ch. 8 Billings, MT)—1-w.
- McKinnon**—See K07LS, Fort Bridger.
- McKinnon**—See K70EB, Little America.
- McKinnon**—See K72CX, Little America.
- McKinnon**—See K74DB, Little America.
- Medicine Bow**—K07LI, Town of Medicine Bow, Medicine Bow, WY (KGWC-TV Ch. 14 Casper)—1-w.
- Medicine Bow**—See K08EH, Elmo.
- Medicine Bow**—K09LS, Town of Medicine Bow, Medicine Bow, WY (KUSA-TV Ch. 9 Denver, CO)—1-w.
- Medicine Bow**—K13MP, Town of Medicine Bow, Medicine Bow, WY (KTWO-TV Ch. 2 Casper)—1-w.
- Meeteetse**—K09BP, Meeteetse Community TV, Box 355, Meeteetse, WY (KTVO Ch. 2 Billings, MT)—1-w.
- Meeteetse**—K12BP, Meeteetse Community TV, Box 355, Meeteetse, WY (KULR-TV Ch. 8 Billings, MT)—1-w.
- Meeteetse & rural area**—K63BO, Park County, Box 110, Cody, WY 82414 (KRMA-TV Ch. 6 Denver, CO)—100-w.
- Meeteetse & rural area**—K65BW, Park County, Box 110, Cody, WY 82414 (KTWO-TV Ch. 2 Casper)—100-w.
- Meeteetse & rural area**—K67CB, Park County, Box 110, Cody, WY 82414 (KULR-TV Ch. 8 Billings, MT)—100-w.
- Meeteetse & rural area**—K69CS, Park County, Box 110, Cody, WY 82414 (KTVO Ch. 2 Billings, MT)—100-w.
- Midwest**—See K07NZ, Edgerton.
- Midwest**—See K20AB, Casper.
- Mondell**—See K13JK, Lake Draw.
- Moorcroft**—K06HL, Moorcroft Community TV Inc., Box 389, Moorcroft, WY (KHSD-TV Ch. 11 Lead, SD)—1-w.
- Moorcroft**—K09KR, Moorcroft Community TV Inc., Box 389, Moorcroft, WY (KTWO-TV Ch. 2 Casper)—1-w.
- Mountain View**—See K07LS, Fort Bridger.
- Mountain View**—See K09DI, Fort Bridger.
- Mountain View**—See K11DN, Fort Bridger.
- Mountain View**—See K13DH, Fort Bridger.
- New Haven**—See K07GL, Carlisle.
- Newcastle**—K07AC, Newcastle TV Assn. Inc., Box 331, Newcastle, WY (KDUH-TV Ch. 4 Scottsbluff, NE)—1-w.
- Newcastle**—K09AD, Newcastle TV Assn. Inc., Box 331, Newcastle, WY (KTWO-TV Ch. 2 Casper)—1-w.
- Newcastle**—See K13JK, Lake Draw.
- North Fork**—K07RS, Park County, Box 110, Cody, WY 82414 (KRMA-TV Ch. 6 Denver, CO)—1-w.
- North Fork**—K09SF, Park County, Box 110, Cody, WY 82414 (KTWO-TV Ch. 2 Casper)—1-w.
- Opal**—See K07LS, Fort Bridger.
- Opal**—See K09DI, Fort Bridger.
- Opal**—See K11DN, Fort Bridger.
- Opal**—See K13DH, Fort Bridger.
- Orchard Ranch Ltd.**—K05CE, Orchard Ranch Ltd., N. Wood Rte., Ten Sleep, WY (KTWO-TV Ch. 2 Casper)—1-w.
- Osage**—K08BI, Osage TV Assn. Inc., Osage, WY (KTWO-TV Ch. 2 Casper)—1-w.
- Oshota**—See K07GL, Carlisle.
- Owl Creek**—See K05EA, Lucerne District.
- Pacific Power & Light Co.'s Steam Generating Plant Work Camp, Sweetwater County (located several miles from Point of Rocks)**—K08IG, Sweetwater TV Co. Inc., 602 Broadway, Rock Springs, WY (KTWO-TV Ch. 2 Casper)—1-w.
- Passaic**—See K06CD, Otter.
- Peru**—See K03ES, Bryan.
- Peru**—See K06IW, Bryan.
- Peru**—See K07OI, Bryan.
- Pinedale**—See K05DK, Beaver Ridge.
- Pinedale**—K70AX, Town of Pinedale, Pinedale Power & Light Co., Pinedale, WY (KIDK Ch. 3 Idaho Falls-Pocatello-Blackfoot, ID)—20-w.
- Plains**—See K05GM, Paradise.
- Plains**—See K07CH, Paradise.
- Point of Rocks**—See K07PJ, Dry Lakes.
- Point of Rocks**—See K09MJ, Dry Lakes.
- Point of Rocks**—See K11MR, Dry Lakes.
- Powell**—See K05AB, Garland.
- Powell**—See K12AE, Garland.
- Powell**—See K47AD, Cody.
- Powell**—See K49AI, Cody.
- Powell**—See K51AK, Cody.
- Powell**—See K53AL, Cody.
- Powell**—See K55CA, Cody.
- Prairie Dog**—See K10GZ, Dutch Creek.
- Prairie Dog**—See K12CA, Dutch Creek.
- Quartz Creek**—See K10LL, Pipe Creek.
- Ranchester**—See K04FD, Big Goose.
- Ranchester**—K12AX, Ranchester TV Assn., Box 4, Ranchester, WY (KTWO-TV Ch. 2 Casper)—1-w.
- Rawlins**—See K56AV, Carbon County.
- Rawlins**—See K58AM, Carbon County.
- \* Rawlins & Sinclair**—K11PJ, KTWO Corp., Box 2720, Casper, WY 82602 (KTWO-TV Ch. 2 Casper)—100-w.
- Recluse**—K05EN, Recluse TV Club, Box 132, Clearmont, WY (KHSD-TV Ch. 11 Lead, SD)—1-w.
- Recluse**—See K10BL, Bitter Creek.
- Richland**—See K04AD, Peerless.
- Riverton**—See K03ER, Arapahoe.
- Riverton**—See K04KD, Lander.
- Riverton**—See K05FT, Arapahoe.
- Riverton**—K08GO, Riverton Fremont TV Club Inc., Box 628, 113 S. Second E, Riverton, WY (KTWO-TV Ch. 2 Casper)—1-w.
- Riverton & rural area**—K12MJ, Riverton Fremont TV Club Inc., Box 628, 113 S. Second E, Riverton, WY (KGWC-TV Ch. 14 Casper)—5-w.
- Rock River**—K04KW, Town of Rock River, Rock River, WY (KCNC-TV Ch. 4 Denver, CO)—10-w.
- Rock River**—K07JE, Town of Rock River, Rock River, WY (KMGH-TV Ch. 7 Denver, CO)—1-w.
- Rock River**—K09FY, Town of Rock River, Rock River, WY (KGWN-TV Ch. 5 Cheyenne)—10-w.
- Rock River**—K13KE, Town of Rock River, Rock River, WY (KUSA-TV Ch. 9 Denver, CO)—1-w.
- Rozet**—K13IP, Rozet TV Club, Rozet, WY (KTWO-TV Ch. 2 Casper)—1-w.
- Rural Cottonwood Campground**—See K06IK, Crooks Gap Mining & Oil Camps.
- Saratoga & rural area**—K07NT, Jeffrey City Community TV Assn., Box 306, Jeffrey City, WY (KCNC-TV Ch. 4 Denver, CO)—5-w.
- Saratoga & rural area**—K09OC, Jeffrey City Community TV Assn., Box 306, Jeffrey City, WY (KRMA-TV Ch. 6 Denver, CO)—5-w.
- Saratoga & rural area**—K11ER, Elk Mountain TV Co., Elk Mountain, WY (KGWN-TV Ch. 5 Cheyenne)—10-w.
- Saratoga & rural area**—K13EI, Elk Mountain TV Co., Elk Mountain, WY (KTWO-TV Ch. 2 Casper)—10-w.
- Shell**—K05GE, Shell TV Assn., Shell, WY (KULR-TV Ch. 8 Billings, MT)—1-w.
- Shell**—K12KT, Shell TV Assn., Shell, WY (KTWO-TV Ch. 2 Casper)—1-w.
- Sheridan**—See K06AT, Big Goose Community.
- Sheridan**—See K10KP, Fort MacKenzie.
- Sheridan**—K55BL, KTWO Corp., Box 2720, Casper, WY 82602 (KTWO-TV Ch. 2 Casper)—1-w.
- Sheridan & surrounding rural areas**—K07HC, SJL Montana Assoc. Ltd. Partnership, Box 2557, 3203 3rd Ave. N, Billings, MT 59103 (KTVO Ch. 2 Billings, MT)—100-w.
- Shoshone River (north & south fork rural areas)**—K04DA, Park County, Box 110, Cody, WY 82414 (KTVO Ch. 2 Billings, MT)—10-w.
- Shoshone River (north & south fork rural areas)**—K05CB, Park County, Box 110, Cody, WY 82414 (KULR-TV Ch. 8 Billings, MT)—10-w.
- Shoshone River (upper south fork)**—K11GG, Park County, Box 110, Cody, WY 82414 (KTVO Ch. 2 Billings, MT)—5-w.
- Shoshone River (upper south fork)**—K13FX, Park County, Box 110, Cody, WY 82414 (KULR-TV Ch. 8 Billings, MT)—5-w.
- Shoshoni**—K13NZ, Shoshone TV Assn., Box 265, Shoshoni, WY (KTWO-TV Ch. 2 Casper)—1-w.
- Sinclair**—See K11PJ, Rawlins.
- Skull Creek**—See K13JK, Lake Draw.
- Smoot**—See K110M, Afton.
- South Fork**—K02LG, Park County, Box 110, Cody, WY 82414 (KRMA-TV Ch. 6 Denver, CO)—1-w.
- South Fork**—K06KS, Park County, Box 110, Cody, WY 82414 (KRMA-TV Ch. 6 Denver, CO)—10-w.
- South Park**—K07KS, Retlaw Enterprises Inc., Box 32, Star Rte., Jackson, WY (KIDK Ch. 3 Idaho Falls-Pocatello-Blackfoot, ID)—1-w.
- South Park**—K09LF, The Post Co., Box 2148, Idaho Falls, ID 83401 (KIFI-TV Ch. 8 Idaho Falls-Pocatello-Blackfoot, ID)—1-w.
- Speedway Road**—See K07HM, Big Piney.
- Speedway Road**—See K12AH, Big Piney.
- Spotted Horse**—See K10BL, Bitter Creek.
- Story**—See K05AW, Banner.
- Sugarloaf Mountain**—See K02LH, Clarks Fork.
- Sugarloaf Mountain**—See K06KT, Clarks Fork.
- Sugarloaf Mountain**—See K07GG, Clarks Fork.
- Sugarloaf Mountain**—See K09GI, Clarks Fork.
- Sundance**—See K09AC, Carlisle.
- Sundance**—See K12AD, Carlisle.
- Sunlight Basin**—See K04DB, Clarks Fork Canyon.
- Sunlight Basin**—See K05CC, Clarks Fork Canyon.
- Sunlight Basin**—K13SP, Park County, Box 110, Cody, WY 82414 (KTWO-TV Ch. 2 Casper)—1-w.
- Sunlight Basin (rural) & Clark Fork area**—K11QL, Park County, Box 110, Cody, WY 82414 (KRMA-TV Ch. 6 Denver, CO)—10-w.
- Sunrise**—See K08FI, Hartville.
- Sunrise**—See K12FE, Hartville.
- Superior**—K03FD, Superior Community TV, Box 74, 65 B St., Superior, WY (KTVX Ch. 4 Salt Lake City, UT)—1-w.
- Superior**—K06JQ, Superior Community TV, Box 74, 65 B St., Superior, WY (KSL-TV Ch. 5 Salt Lake City, UT)—1-w.

## Translators—Wyoming

- Superior**—K07PO, Superior Community TV, Box 74, 65 B St., Superior, WY (KUTV Ch. 2 Salt Lake City, UT)—1-w.
- Superior**—K12FH, Sweetwater TV Co. Inc., 602 Broadway, Rock Springs, WY (KTWO-TV Ch. 2 Casper)—1-w.
- Ten Sleep**—K09EL, Ten Sleep Free TV Club, Box 114, Ten Sleep, WY (KTWO-TV Ch. 2 Casper)—1-w.
- ★ **Tenton Village**—K14HH, Central Wyoming College, 2660 Peck Ave., Riverton, WY 82501 (KCWC-TV Ch. 4 Lander-Riverton)—100-w.
- Thayer Junction**—See K07PJ, Dry Lakes.
- Thayer Junction**—See K09MJ, Dry Lakes.
- Thayer Junction**—See K11MR, Dry Lakes.
- Thayne**—See K05GJ, Bedford.
- Thayne**—See K07PB, Bedford.
- Thayne**—See K12LI, Bedford.
- Thermopolis**—See K05EA, Lucerne District.
- Tongue River**—See K05AC, Dayton.
- Tongue River**—See K10AE, Dayton.
- Trona Plant**—See K03ES, Bryan.
- Trona Plant**—See K06IW, Bryan.
- Trona Plant**—See K07OI, Bryan.
- Turnerville**—See K05GJ, Bedford.
- Turnerville**—See K07PB, Bedford.
- Turnerville**—See K12LI, Bedford.
- Uinta County**—See K06IF, Bear River.
- Upper Bear River Valley**—See K09JL, Evanston.
- Upper Bear River Valley**—See K11JQ, Evanston.
- Upper Bear River Valley**—See K13JV, Evanston.
- Upper Greybull River & Wood River rural areas**—K06DJ, Park County, Box 110, Cody, WY 82414 (KTVQ Ch. 2 Billings, MT)—10-w.
- Upper Greybull River & Wood River rural areas**—K13FO, Park County, Box 110, Cody, WY 82414 (KULR-TV Ch. 8 Billings, MT)—10-w.
- Upton**—K07BZ, Upton Community TV, Box 158, Upton, WY (KGWC-TV Ch. 14 Casper)—1-w.
- Upton**—K13BJ, Upton Community TV, Box 158, Upton, WY (KTWO-TV Ch. 2 Casper)—1-w.
- Utah Oil Camp**—See K06FD, California Oil Camp.
- Utah Oil Camp**—See K09IJ, California Oil Camp.
- Upper Greybull areas**—See K04LA, Wood River.
- Wamsutter**—K13KN, Town of Wamsutter, Mayor's Office, Wamsutter, WY (KTWO-TV Ch. 2 Casper)—1-w.
- Wheatland**—K03EU, Laramie Peak TV Booster Committee, Box 1209, Wheatland, WY (KGWN-TV Ch. 5 Cheyenne)—5-w.
- Wheatland**—K06JG, Laramie Peak TV Booster Committee, Box 1209, Wheatland, WY (KTNE-TV Ch. 13 Alliance, NE)—5-w.
- Wheatland**—K08GL, Laramie Peak TV Booster Committee, Box 1209, Wheatland, WY (KDUH-TV Ch. 4 Scottsbluff, NE)—1-w.
- Wheatland**—K12HE, Laramie Peak TV Booster Committee, Box 1209, Wheatland, WY (KTWO-TV Ch. 2 Casper)—5-w.
- Wildcat**—See K10BL, Bitter Creek.
- Williams Divide**—See K09AC, Carlisle.
- Williams Divide**—See K12AD, Carlisle.
- Wood River**—See K06DJ, Upper Greybull River.
- Wood River**—K07RT, Park County, Box 110, Cody, WY 82414 (KRMA-TV Ch. 6 Denver, CO)—1-w.
- Wood River**—See K13FO, Upper Greybull River.
- Wood River & upper Greybull areas**—K04LA, Park County, Box 110, Cody, WY 82414 (KTWO-TV Ch. 2 Casper)—10-w.
- Worland**—K04DZ, Farmers TV Assn., Box 541, Worland, WY (KGWL-TV Ch. 5 Lander-Riverton)—1-w.
- Worland**—K12BK, Farmers TV Assn., Box 541, Worland, WY (KTWO-TV Ch. 2 Casper)—1-w.
- Wyarno**—See K10GZ, Dutch Creek.
- Wyarno**—See K12CA, Dutch Creek.
- Wyodak, Gillette & Campbell County (rural)**—K08AA, Wyodak TV Assn., Box 149, Gillette, WY (KTWO-TV Ch. 2 Casper)—10-w.
- Yellowstone National Park**—See K06AD, Mammoth.
- Yellowstone National Park**—See K10JH, Mammoth.
- Yellowstone National Park**—See K12GD, Mammoth.
- Yellowstone River**—See K07GG, Clarks Fork.
- Yellowstone River**—See K09GI, Clarks Fork.

## GUAM

**Merizo**—K04JG, Guam Educational Telecommunications Corp., Box 21449, Agana, GU 96921 (KGTG Ch. 12 Agana)—10-w.

## PUERTO RICO

**Adjuntas**—W49AC, Pegasus Bcstg. of San Juan, PR Inc., Box 2050, San Juan, PR 00936 (WAPA-TV Ch. 4 San Juan)—100-w.

**Adjuntas**—W68BU, Telemundo of Puerto Rico Inc., 1290 Avenue of the Americas, New York, NY 10104 (WKAQ-TV Ch. 2 San Juan)—100-w.

**Aguada & Aguadilla**—W32AA, Telemundo of Puerto Rico Inc., 1290 Avenue of the Americas, New York, NY 10104 (WKAQ-TV Ch. 2 San Juan)—1000-w.

**Aguadilla**—W10AN, American Colonial Bcstg. Corp., Box S-4189, San Juan, PR 00905 (WSUR-TV Ch. 9 Ponce)—1-w.

**Aguadilla**—See W32AA, Aguada.

★ **Arecibo**—W60AW, WPRV-TV Inc., Box 1887, Muskogee, OK 74401 (WPRV-TV Ch. 13 Fajardo)—1000-w.

**Caguas**—W58AA, Ponce Television Corp., Isabel Esq. Montaner, Ponce, PR 00731 (WSTE Ch. 7 Ponce)—1000-w.

**Fajardo**—W09AT, Telemundo of Puerto Rico Inc., 1290 Avenue of the Americas, New York, NY 10104 (WKAQ-TV Ch. 2 San Juan)—10-w.

**Fajardo**—W56BC, WPRV-TV Inc., Call Box 13 Puerto Real, Fajardo, PR 00740 (WPRV-TV Ch. 13 Fajardo)—100-w.

★ **Guanica**—NEW, Ch. 8, Western Bcstg. Corp. of Puerto Rico, Box 1200, Mayaguez, PR 00709-1200 (WOLE-TV Ch. 12 Aguadilla-Mayaguez)—1-w.

**Guayama**—W08AB, Island Translator System, Box 532, Guayama, PR (WLIH Ch. 11 Caguas-San Juan)—1-w.

**Maricao**—W82AM, American Colonial Bcstg. Corp., Box S-4189, San Juan, PR 00905 (WSUR-TV Ch. 9 Ponce)—100-w.

**Maricao, Sabana Grande & San German**—W72AO, Telemundo of Puerto Rico Inc., 1290 Avenue of the Americas, New York, NY 10104 (WKAQ-TV Ch. 2 San Juan)—100-w.

**Mayaguez**—W08BM, Telecinco Inc., Box 43, Darlington Bldg., Mayaguez, PR 00708 (WORA-TV Ch. 5 Mayaguez-Aguadilla)—1-w. Licensed as LPTV.

**Mayaguez**—W22AB, Blair Bcstg. of Puerto Rico Inc., Box W, San Juan, PR 00936 (WKAQ-TV Ch. 2 San Juan)—1000-w.

**Orocovis**—W56AA, Pegasus Bcstg. of San Juan, PR Inc., Box 2050, San Juan, PR 00936 (WAPA-TV Ch. 4 San Juan)—100-w.

**Sabana Grande**—See W72AO, Maricao.

★ **Sabana Grande & San German**—CH. 8, Ch. 8, Western Bcstg. Corp. of Puerto Rico, Box 1200, Mayaguez, PR 00709-1200 (WOLE-TV Ch. 12 Aguadilla-Mayaguez)—1-w.

★ **Sabana Grande & San German**—W10AS, American Colonial Bcstg. Corp., Box S-4189, San Juan, PR 00905 (WSUR-TV Ch. 9 Ponce)—10-w.

**San German**—See CH. 8, Sabana Grande.

**San German**—See W10AS, Sabana Grande.

**San German**—W60AA, Western Bcstg. Corp. of Puerto Rico, Box 1200, Mayaguez, PR 00709-1200 (WOLE-TV Ch. 12 Aguadilla-Mayaguez)—100-w.

**San German**—See W72AO, Maricao.

**San Sebastian**—W38AB, Ponce Television Corp., Isabel Esq. Montaner, Ponce, PR 00731 (WSTE Ch. 7 Ponce)—1000-w.

**Utua**—W08AS, Puerto Rico Telephone Authority, Box 909, Hato Rey, PR 00919 (WIPR-TV Ch. 6 San Juan)—1-w.

**Utua**—W43AA, Pegasus Bcstg. of San Juan, PR Inc., Box 2050, San Juan, PR 00936 (WAPA-TV Ch. 4 San Juan)—100-w.

**Yauco**—W42AA, Telemundo of Puerto Rico Inc., 1290 Avenue of the Americas, New York, NY 10104 (WKAQ-TV Ch. 2 San Juan)—100-w.

## VIRGIN ISLANDS

**Charlotte Amalie**—W05AS, Group 3 Bcstg. Inc., Box 8 ABC, Sunny Isle Shopping Center, St. Croix, VI 00820 (WSVI Ch. 8 Christiansted)—10-w.

**Christiansted (various small & rural areas)**—W05AW, Virgin Islands Public Television System, c/o Calvin F. Bastian, Box 7879, St. Thomas, VI 00801 (WTJX-TV Ch. 12 Charlotte Amalie)—10-w.

★ **Fredericksted (surrounding area) & St. Croix**—W15AA, Virgin Islands Public Television System, c/o Calvin F. Bastian, Box 7879, St. Thomas, VI 00801 (WTJX-TV Ch. 12 Charlotte Amalie)—100-w.

**St. Croix**—See W15AA, Fredericksted.

# Translators Owned & Operated By Television Stations

September 5, 1988

All stations are licensed unless preceded by a star (\*) which indicates CP status.

These stations are included in the complete listing of Translator Stations which precedes this section.

## ALABAMA

**WBMG Birmingham:** W68AH Cahaba Heights, Mountain Brook & Vestavia Hills; \* W04CB Sylacauga.

**WIIQ Demopolis:** W58AJ Jackson.

**WFIQ Florence:** W74AL Guin; W70AN Hamilton; W72AH Winfield.

## ALASKA

**KAKM Anchorage:** K67AY Bird Point & Girdwood; K39AA Clam Gulch & Homesites extending along Sterling Highway; K05FW Girdwood; K07PF Homer; K45AB Kaslof; K12LA Kenai & Soldotna; K21AM Ninilchik, Kaslof & Anchor Point; K48AC North Kenai; K07PG Seward; K49AU Sutton; K47AG Talkeetna.

**KIMO Anchorage:** K61CB Eagle River Road; K08KA Girdwood; K13TR Homer & Seldovia; K47AM Indian & Hope; K05HC Kenai, Kaslof, Sterling & Soldotna; K33AF Ninilchik, Kaslof & Anchor Point; K05FU Sutton; K06KG Talkeetna.

**KTUU-TV Anchorage:** K04DS Cooper's Landing & Upper Kenai River area; K09JE Palmer; K09GC Soldotna & Sterling; K30BE Sutton; K0900 Talkeetna.

**KTVA Anchorage:** K66CF Sutton & Aipine; K04DO Talkeetna.

**KYUK-TV Bethel:** K10KV Alakanuk; K03EA Alakanuk & Mountain Village; K13MX Aniak, Kalskag & Russian Mission; K10JN Cape Newenham & Kongiganak; K12KE Chevak & Hooper Bay; K03EH Crooked Creek; K07LR Eek & Tuntutuliak; K10JM Georgetown & Stony River; K11MX Goodnews Bay; K02JA Kongiganak; K07PC Kotlik; K13NS Kwigillingok & Mekoryuk; K02JC Kwiguk; K09MB Marshall & Pilot Village; K11MG Pitkas & St. Mary's; K07NQ Platinum; K110G Quinhagak; K08ID Tuluksak; K02JB Tununak; K07PT White Bear.

**KATN Fairbanks:** K13KU Delta Junction; K13MZ Healy, Suntrana & Usibelli.

**KTVF Fairbanks:** K07NJ Clearwater, Delta Junction & Fort Greeley; K15AG Nenana; K03ED Tanacross & Tok.

**KUAC-TV Fairbanks:** K05FI Delta Junction; K07ND Healy; K06JX Manley Hot Springs; K05HI Nenana.

**KJUD Juneau:** K110X Airport area, Auke Bay, Gastineau Channel & Mendenhall Glacier area; K130C Douglas & Juneau.

## ARIZONA

**KAET Phoenix:** K64AP Ash Fork, Grand Canyon, Parks & Williams; \* K42AC

Clarkdale, Cornville, Cottonwood & Prescott Valley; \* K66BS Flagstaff; K55DB Prescott & Chino Valley; \* K22BX Show Low & Lakeside.

**KNXV-TV Phoenix:** \* K52CM Flagstaff.

**KPAZ-TV Phoenix:** K57BD Bisbee, Green Valley, Patagonia, Sierra Vista, Sonoita & Tuscon; K58AV Cottonwood; K62BA Flagstaff.

**KPHO-TV Phoenix:** K40AD Clarkdale, Cornville & Cottonwood; K64BI Flagstaff; K59CI Globe & Miami; K09KV Prescott.

**KTSP-TV Phoenix:** K36AE Clarkdale, Cottonwood & Verde Valley; K68BW East Flagstaff & Leupp; K13JI Flagstaff; K04AI Prescott; K09JZ Winslow.

**KTVK Phoenix:** K38AI Cottonwood, Clarkdale & Cornville; K60BP Flagstaff; K11LC Prescott.

**KPNX-TV Phoenix-Mesa:** K06AE Prescott.

**KUSK Prescott:** \* K17BU Mesa; K27AN Phoenix; \* K23BY Scottsdale.

**KGUN Tucson:** K02BW Casas Adobes; K18AC Oro Valley.

**KOLD-TV Tucson:** K07DA Casas Adobes.

**KUAT-TV Tucson:** K27AT Tucson.

**KVOA-TV Tucson:** K64BV Casas Adobes.

## ARKANSAS

**KAIT-TV Jonesboro:** K11JW Blytheville.

**KETS Little Rock:** K13MV Eudora.

**KPOM-TV Fort Smith-Fayetteville:** \* K69ET Watts.

**KTHV Little Rock:** K13HP Euclid Heights & Hot Springs.

## CALIFORNIA

**KCPM Chico:** K18AO Oroville.

**KHSL-TV Chico:** K04GG Bieber, Fall River Mills & Little Valley; K13JT Burney & Hat Creek; K13FC Castella; K04BT Castella, Mount Shasta, North Dunsuir & South Dunsuir; K76BG Chester, Greenville & Westwood; K51CA Greenville; K68BX Likely-Alturas; K04CM Montague, Weed & Yreka; K11JU Quincy; K78AN Weed & Yreka; K06GZ Whitmore.

**KVEA Corona-Los Angeles:** K57CD Escondido, Rancho Bernardo & Poway.

**KIEM-TV Eureka:** K08HE Garberville & Redway; K11QI Orleans; K08FV Rio Dell; K08GR Willow Creek.

**KVIO-TV Eureka:** K10HX Garberville; K10FS Rio Dell & Scotia.

**KCET Los Angeles:** K69CO Green Valley Lake.

**KMST Monterey-Salinas:** K59AY Hollister; K57AV Santa Cruz & environs.

**KESQ-TV Palm Springs-Indio:** K82BQ Hemet, Joshua Tree, San Jacinto, Snow Peak, Twentynine Palms & Yucca Valley.

**KRCR-TV Redding:** K66BY Alturas; K02FB Bieber, Little Valley & Lookout; \* K36BT Blue Lake; K05DQ Burney, Fall River Mills, McArthur & Hat Creek; K05BR Castella, Mount Shasta, North Dunsuir & South Dunsuir; K08FZ Colusa, Maxwell & Williams; K10HP Eagle Lake & Spaulding areas; K05DZ Indian Valley (north arm) & Quincy; K02FF Lakehead; K11LD Likely; K05DY O'Brien; K08FO Oroville; K05EM Paradise; K13JG Weed; K13LO Yreka & Montague.

**KRBK-TV Sacramento-Stockton:** K51BP Palermo.

**KCBA Salinas-Monterey:** K07TA Santa Maria.

**KSBW Salinas-Monterey:** K13GS Carmel Valley Village.

**KSCI San Bernardino-Los Angeles:** K48AL Poway, San Diego & surrounding areas.

**KNSD San Diego:** K62AK La Jolla.

**KPBS-TV San Diego:** K67AM La Jolla; K59AL University of California-San Diego, University City & Torrey Pines.

**KICU-TV San Jose:** K29AB Salinas & Monterey.

**KNTV San Jose:** K56BR Palo Alto, Mountain View, Los Altos, Sunnyvale, Saratoga, Los Gatos & San Jose.

**KTEH San Jose:** K25AC Capitola, Watsonville, Santa Cruz, Salinas & Monterey; K82BC Morgan Hill; K65AW San Martin.

**KSBY-TV San Luis Obispo:** K59CD Santa Barbara.

**KTBN-TV Santa Ana-Los Angeles:** K33BT Adelanto, Apple Valley, Phelan, Silver Lake & Victorville; K65CA Arvin & Lamont; K55CN Bakersfield; K53AT Buellton & Solvang; K57BT Denver; K60BB Desert Hot Springs; K65BP Goleta & Carpinteria; K62AN Lancaster; K66BM Palm Springs; K65CJ Santa Maria; K55CC Thousand Oaks; K15CO Visalia & Porterville.

**KEYT-TV Santa Barbara:** K57BC Morro Bay, Paso Robles & San Luis Obispo; K24AO Santa Barbara; K57BS Santa Barbara, Santa Cruz Island, Ventura & Oxnard.

**KCDY-TV Santa Maria:** K10FK San Luis Obispo.

**KMPH Visalia-Fresno:** K55BZ Cathays Valley, Hornitos & Planada.

## COLORADO

**KBDI-TV Broomfield:** \* K11QJ Boulder; K17CF Boulder; K68BY Colorado Springs; \* K34BZ Montrose; \* K40BV Waunita Hot Springs.

**KKTV Colorado Springs-Pueblo:** K10LI Canon City; K56BG Eight Mile Ridge & Royal Gorge; K57CB Romeo, La Jara, Manassa, Antonito & Aiamosa.

**KRDO-TV Colorado Springs-Pueblo:** K03CO Alamosa; K81BI Buena Vista, Leadville, Mosca & Salida; K12ME Canon City; K74DM Eight Mile Ridge & Royal Gorge; K74DU Mount Massive Trout Club & vicinity.

**KRMA-TV Denver:** K62CV Boulder.

**KREZ-TV Durango:** K06JF Cortez; K68AZ Durango & Hermosa; K66AV Nutria & Sunetha; K02IL Pagosa Springs.

**KREG-TV Glenwood Springs:** K07GD Glenwood Springs & rural area; K07JF New Castle; K13AO New Castle, Rifle, Carbondale, Cattle Creek, Missouri Heights & Glenwood Springs; K02GG Rifle; K08HT Upper Divide Creek.

**KJCT-TV Grand Junction:** \* K41CF Durango; K28AD Montrose.

**KREX-TV Grand Junction:** K03EQ Douglas Creek & rural area; K02HW Grand Valley; K44CA Little Cimarron Creek rural area; K03DY Ruisson.

**KREY-TV Montrose:** K09MR Gateway; K02GC Naturita, Norwood, Nucla & Paradox; K06GQ Norwood; K03FX Placerville; K03AY Ridgway.

**KDAA-TV Pueblo-Colorado Springs:** K15BX Colorado Springs; K30AA Colorado Springs.

**KTSC Pueblo-Colorado Springs:** K04KB Agular; K55CL Alamosa, La Jara, Manassa, Romeo & Antonito; K59CL Coaldale; K57CY Cotopaxi & Texas Creek; K02KJ Del Norte; K03FR La Veta; K07PA Manitou Springs; K53AR Salida & Buena Vista; K02KI San Luis; K69CX Trinidad, Valdez & Hoehne.

## CONNECTICUT

**WEDH Hartford:** W12BH Waterbury.

**WVIT New Britain-Hartford:** W59AA West Haven.

**FLORIDA**

**WESH** Daytona Beach-Orlando: W16AS Melbourne & Palm Beach.

**WPAN** Fort Walton Beach: W69AU Mobile.

**WCJB** Gainesville: W57AN Ocala.

**WCIX** Miami: W61AA Fort Lauderdale; W69AA Hollywood; W64AD North Fort Lauderdale.

**WPTV** Palm Beach: W64AX Vero Beach.

**WTOG** St. Petersburg-Tampa: W61AK Inverness; W29AB Ocala; W61AP Okeechobee; \* W27AE Sebring.

**WFSU-TV Tallahassee:** W22AD Panama City & adjacent communities.

**WFLX** West Palm Beach: \* W50AW Vero Beach; W53AH Vero Beach.

**GEORGIA**

**WCPL-TV Chatsworth-Dalton:** W65AD Cedartown; W27AA Draketown; W51AB Flintstone and rural areas of Dade & Walker Counties; W50AB Hiwassee; W35AA Lafayette; W04BJ Young Harris.

**WJSP-TV Columbus-Warm Springs:** W49AD Carrollton; W48AB Columbus.

**WCES-TV Wrens-Augusta:** W52AA Carnesville; W60AE Elberton; W22AC Hartwell & Royston; W68AF Toccoa.

**HAWAII**

**KGMB** Honolulu: K69BZ Lihue; K57BI Waimea.

**KHET** Honolulu: K63AZ Anahola; K68BE Hanalei & Princeville; K63AI Kaunakani; K62AQ Kilauea; K67AV Lihue; K63AA Waiialua; K66AY Waipake.

**KHON-TV Honolulu:** K55EY Lihue.

**KITV** Honolulu: K51BB Lihue.

**KMEB-TV** Waikuku, Maui: K67BA Hakalau; K69CF Hawaiian Ocean View Estates; K04FE Hilo; K63BB Naalehu & Pahala.

**IDAHO**

**KAID** Boise: K11PB Cambridge & Midvale; K09LO Cascade; K05GO Council; K69CK Crouch & Garden Valley; K13LR Filer, Hansen, Jerome, Kimberly, Twin Falls, Dietrich & Shoshone; K13QF Glens Ferry; K05FG McCall & New Meadows.

**KBCI-TV** Boise: K09HN Cambridge; K11GR Cascade; K09HS Glens Ferry; K04EF Hailey, Ketchum & Sun Valley; K10GQ Huntington; K11LS Jordan Valley; K13IA Lowman; K10FD McCall & New Meadows.

**KTVB** Boise: K13ST Boise & Collister; K05DC Cambridge & Midvale; K13GO Cascade; K05DD Glens Ferry; K13SL Huntington; K13SO McCall & New Meadows.

**KIOK** Idaho Falls-Pocatello-Blackfoot: K65AZ Albion, Elba & Rupert; K10AW Challis; K11CP Fish Creek, Lava Hot Springs &

Portneuf River area; K11GI Jackson, Hoback Canyon & South Fork.

**KIFI-TV** Idaho Falls-Pocatello-Blackfoot: K61AP Albion, Burley & Rupert; K05CJ Challis; K13LY Hoback Junction; K13FZ Jackson; K13CO Lava Hot Springs; K13RV Leadore; K61CI Leadore (north); K12MA Rexburg, St. Anthony & Sugar City; K09LF South Park; K34AW West Yellowstone.

**KUID-TV** Moscow: K59BW Bonners Ferry; K26AD Coeur d'Alene & Post Falls; K59BA Cottonwood, Craigmont, Grangeville & Nezperce; K11KO Kamiah; K67BX Kellogg; K05GQ Kooskia & Stites; K64BR Lewiston; \* K64BD Priest River & Sandpoint; K57CM Priest River rural area; K69CN Rose Lake & St. Maries.

**KIVI** Nampa-Boise-Caldwell: K27AO Twin Falls.

**KISU-TV** Pocatello: K69DC Albion, Burley, Heyburn, Oakley, Paul & Rupert; K12LS Challis & Ellis rural area; K13QE Driggs, Tetonian & Victor; K69CL Georgetown; K13QH Irwin & Swan Valley; K59BV Lava Hot Springs; K62BD Malad; K02LR May & Goldberg rural areas; K57BN Montpelier; K57CI Salmon.

**KPVI** Pocatello-Blackfoot-Idaho Falls: K05HQ Ashton; K14HM Burley & Rupert area; K48BM Jackson; K13UF Rexburg & St. Anthony; K51AU Twin Falls & Jerome.

**KMYT** Twin Falls: K09IR Albion, Elba, Idaho home rural area & Malta; K59CC Burley, Rupert & Albion; K04EN Glens Ferry; K57CC Hagerman; \* K57EE Jackpot; K09AQ Ketchum; K13HG Ketchum, Sun Valley & Warm Springs; \* K61EB Wells; \* K63DQ Wells; \* K65DZ Wells.

**ILLINOIS**

**WCIU-TV** Chicago: W55AS Milwaukee.

**WAND** Decatur: W68AA Danville.

**WSIL-TV** Harrisburg: K10KM Cape Girardeau.

**IOWA**

**KGAN** Cedar Rapids-Waterloo: K12EA Decorah; K74CU Iowa City; K13MN Washington.

**KIIN-TV** Iowa City: K38AB Fort Madison & surrounding area; K33AA Ottumwa & surrounding area.

**KYIN** Mason City: K14AF Decorah.

**KCAU-TV** Sioux City: K80BU Elgin, Elkhorn Valley, Neligh & Tilden; K74CL Inman & O'Neill; K74CE Norfolk.

**KMEG** Sioux City: K30BP Norfolk.

**KTIV** Sioux City: K39AL Elgin, Elkhorn Valley, Neligh & Tilden; K51CC Inman & O'Neill.

**KANSAS**

**K000** Hays-Russell-Great Bend-Salina: K64BS Concordia; \* K23BU Goodland; \* K39BS Norton; \* K15CG Oakley; K66CD Phillipsburg.

**KTWU** Topeka: K30AL Iola.

**KAKE-TV** Wichita: K69DQ Great Bend; \* K25CV Hays; K70FE Hays; K71BO Herington; \* K20BU Russell; K75CB Russell; K22CP Salina.

**KSAS-TV** Wichita: \* K14HK Great Bend.

**KENTUCKY**

**WCVN** Covington: W56AT Augusta.

**WKHA** Hazard: W09AX Cowan Creek, Eolia & Oven Fork; W66AH Mayking & Whitesburg.

**WKMA** Madisonville: W55AJ Hawesville; \* W57AJ Hopkinsville.

**WKMR** Morehead: W10AR Louisa.

**WKON** Owenton: W56AM Falmouth.

**WPSD-TV** Paducah: W10AH Carbondale.

**WKSO** Somerset: W12AY Artemus, Barbourville, Boone Heights & Heidrick; W08BL Pineville; W55AL Thompkinsville & surrounding rural area.

**LOUISIANA**

**WBRZ** Baton Rouge: \* K56DS Hammond.

**KNOE-TV** Monroe-West Monroe: K18AB El Dorado.

**WLAE-TV** New Orleans: \* W51BC Garyville.

**MAINE**

**WCBB** Augusta-Lewiston-Portland: W04BS Bethel, Greenwood & Locke Mill; W03AM Bridgton, Harrison & North Bridgton; W14AB Skowhegan, Madison & Anson.

**WABI-TV** Bangor: W61AO Calais.

**WLBS-TV** Bangor: W57AQ Calais; W04AK Waterville.

**WAGM-TV** Presque Isle: W11AA Madawaska; \* W16AN Sherman Mills.

**WMEM-TV** Presque Isle: W04BH Allagash; W04AY St. Francis.

**MARYLAND**

**WHAG-TV** Hagerstown: \* W48AR Frederick.

**WMDT** Salisbury: W27AJ Dover.

**MASSACHUSETTS**

**WCVX** Vineyard Haven: W67BA Dennis.

**MICHIGAN**

**WUHQ-TV** Grand Rapids-Kalamazoo-Battle Creek: \* W69BJ East Lansing.

**WLUC-TV** Marquette: W05AQ Calumet; W08BG Iron Mountain; W70AZ L'Anse.

**MINNESOTA**

**KSAX** Alexandria: K24AE Alexandria; K16BQ Brainerd; K69DA Little Falls; K32AE Long Prairie; K20AC Wadena; K14AD Willmar.

**KAWE** Bemidji: \* W21AN Thief River Falls.

**W010-TV** Duluth: K66BI Aitken; K57BJ Brainerd; W61AF Grand Marais; K55BR Grand Portage.

**W05E-TV** Duluth-Superior, WI: K72CZ Grand Marais; K77BW Grand Portage.

**KBJR-TV** Duluth-Superior, Wisconsin: K82AF Cass Lake; K61BH Deer River; K65BJ Grand Marais; K59BJ Grand Portage.

**KDLH-TV** Duluth-Superior, Wisconsin: K70DH Aitken; K74CM Brainerd; K78AK Cass Lake; K59BQ Deer River; K63BI Grand Marais; K57BH Grand Portage.

**KEYC-TV** Mankato: \* K19CA St. James.

**KTTC** Rochester: K70DR Blue Earth; K79BK Fairmont; W83AH La Crosse; K74CZ Winona.

**KXLI** St. Cloud: \* K66DJ Austin.

**KSTP-TV** St. Paul-Minneapolis: K22AC Brainerd; K63BW Donnelly & Herman; W63AR Ladysmith; K30AC Marshall; W57AS Spooner; K32AF St. James; K57CN Wabasha; K20AD Worthington.

**MISSISSIPPI**

**WMAH-TV** Biloxi: W45AA Columbia.

**WLOX-TV** Biloxi-Gulfport-Pascagoula: W09AU Laurel.

**MISSOURI**

**KRCG** Jefferson City: K110J Dresden, Georgetown & Sedalia.

**KOEB-TV** Springfield: K08GN Kimberling City.

**KQTV** St. Joseph: \* K69FA Athelstan; \* K55DH Bethany; K57CP Grant City.

**MONTANA**

**KTVO** Billings: K69CM Big Timber & Livingston (eastern rural area); K18AF Bozeman, Belgrade & Manhattan; K70ER Castle Rock & Lame Deer; K06KF Hardin, Crow Agency & rural area (north); K55AJ Heath & surrounding area; K13IX Lewistown; K10GF Miles City; K07HC Sheridan & surrounding rural areas.

**KULR-TV** Billings: K75CL Forsyth rural area; K74BL Lewistown; K06FE Miles City.

**KTYM** Butte: K09KH Ennis, McAllister, Watkins & rural area SE of Ennis; K10HZ Pony; K10HL Virginia City.

**KXLF-TV** Butte: K08GK East Helena, Fort William Henry Harrison, Helena & Lake Helena.



**KXGN-TV Glendive:** K13IG Fairview & Sidney; \* K22CD Vida; \* K67EB Wolf Point.

**KFBB-TV Great Falls:** K09HZ Havre; K10FI Helena; K70EZ Lewistown.

**KRTV Great Falls:** K48AI Joplin.

**KTGF Great Falls:** \* K40CF Cut Bank; \* K52CI Havre; \* K40BW Lewistown; \* K24CD Stanford.

**KECI-TV Missoula:** K11IJ East Missoula & Upper Rattlesnake area; K10HC Mullan.

## NEBRASKA

**KCAN Albion:** K56AJ Bassett & Ainsworth.

**KTNE-TV Alliance:** K06JC Chadron & Chadron Area Housing Development; K06KR Crawford & Fort Robinson State Park.

**KGIN Grand Island:** K25AG Cambridge; K55AF Cozad; K27AJ Gothenburg; K23AH Wallace.

**KWNB-TV Hayes Center:** \* K21CL McCook.

**KLNE-TV Lexington:** K13KB McCook.

**KOLN Lincoln:** K28AP Neligh; K24AA Newport; K57CZ O'Neill; K72DQ O'Neill; K69AL Valentine.

**KUON-TV Lincoln:** K23AA Beatrice; K68AV Blair; K24AC Falls City; K33AC Pawnee City.

**KXNE-TV Norfolk:** K66AR Decatur; K65AT Neligh; K69BM Niobrara.

**KNOP-TV North Platte:** K22AW Ogallala.

**KPNE-TV North Platte:** K12KI Culbertson; K13NU Stratton; K12KK Trenton; K69BN Wauneta.

**WOWT Omaha:** K61AO Norfolk.

**KSTF Scottsbluff-Gering:** \* K30BV Chadron/Crawford.

**KSNB-TV Superior:** \* K18CD Lincoln.

## NEVADA

**KLAS-TV Las Vegas:** K60AN Henderson.

**KLVS Las Vegas:** K02FM Goodsprings; K07JC Indian Springs; K02FN Mesquite (Virgin Valley); K02FJ Overton (Moapa Valley); \* K238S Sandy Valley.

**KVBC Las Vegas:** K06KD Austin Peak; K58BC Ely & McGill; K57BU Eureka.

**KAME-TV Reno:** K57CV Carson City; K44BE Fallon; K35AX Hawthorne & Rattlesnake Flats; \* K34BL Lovelock.

**KCRL Reno:** K80BR Carson City; K10GS Carson City & Washoe Valley; K13QV Fallon; K33CN South Lake Tahoe.

**KNPB Reno:** K15AN Carson City.

**KOLO-TV Reno:** K12IX Austin; K58AO Crystal Bay & Zephyr Cove; K03DN Ely & McGill; K11JN Reno (shadow area).

**KTVN Reno:** K12GW Carson City & Washoe Valley; K12HJ Crystal Bay; K60AS Crystal Bay, NV & Meeks Bay & Rubicon Bay, CA; K10JS Elko; K06HT Ely; K12IU Meyers & StateLine; K13PC Tuscarora; K08IO Wells; K07KH Winnemucca.

## NEW HAMPSHIRE

**WENH Durham:** W59AB Lincoln & North Woodstock.

## NEW JERSEY

**WNJS Camden:** \* W49AT Cape May Court House.

## NEW MEXICO

**KGGM-TV Albuquerque:** K65CG Alamogordo & Holloman AFB; K07EB Arenas, Arenas Valley, Central, Fierro, Hanover, Hurley, Pinos Altos, Santa Rita, Silver City & suburban area (north); K67BG Arrey & Derry; K57CF Carrizozo, Oscura & Three Rivers; \* K498Y Clovis; K57AW Deming & areas northeast & south; K09EP Grants & Milan; K59BD Homsby Ranch, Montoya & Newkirk; \* K63DU Lordsburg; \* K44CJ Tucumcari.

**KGSW Albuquerque:** K55DW Farmington.

**KNME-TV Albuquerque:** K61BO Bayfield & Ignacio; K62BC Bingham & Carrizozo; K54BN Capulin & Des Moines; K69CH Chama; K06HH Chinle; K59BU Durango; K63AX Eagle Nest & Moreno Valley; K53AQ El Paso Gas Co. Compressor Station; K61BA Fort Wingate & Indian Village; K63BD Gallup; K04NB Ganado; K67CR Grants & Milan; K658Q Las Vegas; K69CG Mosquero & Roy; K58AZ Nolan & Wootan; K62AP Pagosa Springs; \* K52CG Raton & Colfax County; K69CI Sheridan; K74DX Shiprock; K68BI Sunetha; K69CJ Taos; K53BA Tres Piedras.

**KOAT-TV Albuquerque:** K73CG Alamogordo & Holloman AFB; K09JJ Blanco & Bloomfield; K62CR Bloomfield Hwy., Farmington & Huerfano; K60DD Brazos, Chama, Park View & Tierra Amarilla; K58AH Capitan, Mescalero & Ruidoso; K43BT Carrizozo; K83BK Carrizozo; K10IN Chinle; K70BR Durango; K75AC Farmington; K52CR Forrest & McAllister; K08IJ Gallup; K11EV Grants & Milan; K12NH Hobbs; K60BC Hobbs; K74CY Horse Springs; K61CN Lordsburg; K63AE Many Farms; K57BR Montoya & Newkirk; K13RK Roswell; K62AL Roswell; K06EH Silver City; K09EQ Taos; K11EW Taos.

**KOB-TV Albuquerque:** K06LE Albuquerque; K10MG Albuquerque; K09KJ Brazos, Chama, Park View & Tierra Amarilla; K64AS Capitan & Ruidoso; K51CN Carrizozo; K08HQ Chinle; K06IS Gallup; K06CU Grants & Milan; K698B Horse Springs Store & ranch area; K06ED Las Vegas; K59CM Lordsburg; K55AL Mesita Del Gato Ranch area; K55CV Montoya & Newkirk; K09KC Santa Rosa Heights; K69AF Shiprock; K10KF Silver City.

**KVID-TV Carlsbad:** K55CB Hobbs.

**KOBF Farmington:** K69CB Cortez & Mancos; K66BN Durango.

**KRWG-TV Las Cruces:** K67AX Alamogordo, Holloman AFB & Tularosa; K02KG Cliff & Gila; K65BS Garfield, Hatch, Leasburg & Radium Springs; K13UL Hillsboro; K02KP Lordsburg; K12LL Silver City; K59CN Truth or Consequences.

**KENW Portales:** K69CV Carlsbad; K65CB Forrest & McAllister; \* K63BR Tucumcari.

**KBIM-TV Roswell:** K59AB Alamogordo & Holloman AFB; K55AC Capitan & Ruidoso; K65BT Clovis; K69CQ Dora.

**KOBR Roswell:** K55AM Clovis.

**KRPV Roswell:** \* K458X Ruidoso.

**KNMZ-TV Santa Fe:** \* K508N Farmington; \* K438W Las Vegas; \* K51CG Santa Rosa.

## NEW YORK

**WTEN Albany:** W04AE Herkimer; W07AN Middleburg & Schoharie.

**WNYT Albany-Troy-Schenectady:** W51AE Adams; W07AV Gloversville & Johnstown; W36AF Kingston; W07AI Lanesborough, Lenox, Pittsfield & West Pittsfield; W07AG Rutland & West Rutland.

**WSKG Binghamton:** W58AD Addison; W69AE Almond; W83AL Andes; W69AI Arkville, Fleischmanns & Margaretville; W55AC Avoca & Cohocton; W62AX Belden; W65AN Berkshire & Newark Valley; W57AF Binghamton & Johnson City; W81AH Bloomville & South Kortright; W57AD Cameron; W57AC Canaseraga; W66AD Canistota & Homell; W56AK Chambers; W83AT Cherry Valley; W81AM Cooperstown, Milford & Portlandville; W68AD Coming; W04AZ Davenport, Davenport Center & South Worcester; W67AD Delhi; W63AG East Binghamton; W56AJ East Coming; W67AA East Springfield, Springfield & Springfield Center; W79AY East Worcester, Schenectady & Worcester; W75AQ Edmeston & West Burlington; W30AA Elmira; W58AE Elmira; W67AM Endicott; W04AS Gilboa, Grand Gorge, Prattsville & Roxbury; W55AD Greenwood; W56AI Hammondsport; W66AO Harpursville; W66AE Hawleyton; W12AZ Hunter, Lexington, South Jewett & Tannersville; W76AF Jefferson; W65AK Kattelville; W83AU Laurens & Mount Vision; W62AL Maine & Union Center; W69AH Montour Falls; W04BG Morris & Relay Laurens Site; W62AV Owego; W66AF Pine City; W57AE Prattsburg; W62AK Presho; W04BE Salt Springville; W60AD Savona; W59AF Spencer; W07BF Sprout Brook (Montgomery County); W69BP Stamford; W64AP Tioga Center; W69AF Troupsburg; W56AR Van Etten; W62AJ Waverly; W66AG Whitney Point; W56AH Woodhull.

**WENY-TV Elmira:** W06AR Homell; \* W07BJ Ithaca.

**WNBC-TV New York:** W57AB New York.

**WNYW New York:** W64AA Bronx & Upper Manhattan.

**WPIX New York:** W73AP Bronx & Upper Manhattan.

**WNJU New York-Newark, NJ:** W62AA New York.

**WWOR-TV New York-Secaucus, NJ:** W71AK Bronx & Upper Manhattan.

**WXTV New York-Paterson, NJ:** \* W47AD Hartford; W35AB Philadelphia.

**WCFE-TV Plattsburgh:** \* W60AO Port Henry & Crown Point; W67AW Ticonderoga; \* W67AY Westport; W67AR Willsboro.

**WMHT Schenectady-Albany-Troy:** W04BD Glen Falls (vicinity of); W04AJ Middleburg & Schoharie.

**WCNY-TV Syracuse:** W62AN Nedrow & Onondaga Indian Reservation; W59AU Utica.

**WIXT Syracuse:** W07BA Nedrow (& SW section), Onondaga City & Syracuse.

**WUTR Utica-Rome:** W64AG Lowville; W68AE Ogdensburg; W63AE Oneonta; W50AA Watertown.

## NORTH CAROLINA

**WUNF-TV Asheville:** W59AR Brevard, Cedar Mountain & Sherwood Forest; W27AB Canton, Clyde, Hazelwood & Waynesville.

**WUNG-TV Concord:** W05AU Bat Cave, Gerton, Chimney Rock & Lake Lure; W56AN Columbus, Saluda & Tryon.

**WNCT-TV Greenville:** \* W05BI Morehead City.

**WUNE-TV Linville:** W59AD Andrews, Murphy & Robbinsville; W67AV Bryson City, Ela, Lauada, Alarka, Almond & Stecoah; W67AQ Burnsville; W56AG Dillsboro, Franklin, Sylva & Webster; W62BA Hayesville, Brasstown & Shooting Creek; W62BB Highlands; \* W43AU Marion; \* W31AN Murphy; W59AK Spruce Pine.

**WITN-TV Washington-Greenville-New Bern:** \* W21AL Morehead City.

**WJKA Wilmington:** \* W25AP Lumberton.

## NORTH DAKOTA

**WDAZ-TV Devils Lake:** \* K46BV Roseau.

**KFME Fargo:** K07NE Lisbon; K02FO Valley City.

**WDAY-TV Fargo:** K02MM Fergus Falls; K02DD Jamestown.

**KTHI-TV Fargo-Grand Forks:** K09MF Breckenridge, MN & Wahpeton, ND; K09JM Jamestown; K02GA Lisbon.

**KMOT Minot:** K07HU Garrison.

**KNRR Pembina:** K23AJ Devils Lake.

**KXJB-TV Valley City-Fargo:** K588P Bowsesmont; K10IL Devils Lake; K22AK Devils Lake; K07LF Ellendale; K07IW Jamestown; K10AI Oakes.

**KUMV Williston:** K13PL Glendive.

## OHIO

**WEAD Akron:** W58AM Youngstown & surrounding area.

**WOUC-TV Cambridge:** W65AH Loudonville; W69AO Millersburg.

**WCET Cincinnati:** W58AG Georgetown.

**WIII Cincinnati:** W66AQ Dayton.

**WVIZ-TV Cleveland:** W64AK Conneaut & surrounding area; W67AL Eastlake area & surrounding area; W66AK Gates Mills.

## O & O Translators—Ohio

WOSU-TV Columbus: W47AB Mansfield.

WPTD Dayton: W17AA Celina & surrounding area; W63AH Maplewood area.

## OKLAHOMA

KTEN Ada-Ardmore: K08GD Ardmore; K08KK Paris.

KXII Ardmore & Sherman-Denison, Texas: K02EQ Paris.

KWET Cheyenne: K19AA Altus; K56AY Beaver; \* K55BV Boise City; K58AX Buffalo; K56BQ Frederick; K16AB Guymon.

KOET Eufaula: K15AA Hugo; K63BA Idabel.

KETA Oklahoma City: K30AE Alva; K28AC Ardmore; K54BB Duncan; K46AI Durant; K36AB Lawton; K46AH Medford; K38AK Ponca City.

## OREGON

KOAB Bend: K19BK Lakeview.

KTVZ Bend: K12IW Chemult & Crescent; K66BC Culver & Madras; \* K66DC La Pine.

KCBY-TV Coos Bay-North Bend: K33CP Gold Beach; K07KZ Squaw Valley.

KOAC-TV Corvallis: K68BA Cloverdale & Pacific City; K66BE Elkton; K68BF Eugene; K68BG Glide, Oakland, Sutherlin & Winchester; K66AS Newport, Seal Rock & South Beach; K66BF Roseburg.

KEZI Eugene: K53CU Deer Creek, Garden Valley, Glengary area, Oak, N., N.W., S. & W. Roseburg & Winchester; K11GT Eugene (E & SE), College Hill, Fox Hollow & South Willamette; K07JS North Bend; K07IA Oakland; K06IO Scottsburg; K07IL Winston.

KVAL-TV Eugene: K04DR Eugene; K55DA Newport & Otter Rock; K02DB Scottsburg.

KMTR-TV Eugene-Springfield: K46AS Coos Bay; K31AE Roseburg.

KOTI Klamath Falls: K06LS Chiloquin; K04ES Klamath Falls; K04CB Plush; K07FW Summer Lake.

KTVR La Grande: K09OD Adrian, Nyssa, Ontario & Vale; K61BF Enterprise; K61BT Milton-Freewater; K59BO Pendleton & Umatilla County (eastern); \* K08KW Richland.

KORV Medford: K13UR Klamath Falls.

KOBI Medford: K04ER Applegate Valley; K07JT Brookings; K07KT Canyonville, Riddle & Tri City; K07PZ Cave Junction; K04EY Chinook Park & Grants Pass; K03EI Eagle Point, Seven Oaks, Tolo & White City; K13JQ Empire & North Bend; K25CF Gasquet; K02FT Gold Hill; K13JR Jacksonville & Old Military Road; K04HE Montague & Yreka; K13KO Prospect; K07HS Williams.

KSYS Medford: K02JF Butte Falls; K13PH Cave Junction; K55DQ Gold Hill & Toro; K12KX Grants Pass; K18AN Grants Pass; K07RQ Jacksonville; K22AA Klamath Falls; K04KI Merrill & Malin; K13PF Pinehurst; K02JG Prospect; K13PI Ruch & Applegate; K13PE Shady Cove; K02JJ Williams.

KTVL Medford: K07PU Altamont, Klamath Falls & Pelican City; K60AR Alturas & Likely; K04EO Ashland, Phoenix & Talent; K02DV Bridgeview, Cave Junction & O'Brien; K10LR Brookings; K04JQ Butte Falls; K60BJ Carpenterville; K02CN Castella, Dunsmuir & Mount Shasta; K24BV Cave Junction; K48BS Glendale & Wolf Creek; K17BJ Gold Beach; K04JZ Gold Hill; K02DP Grants Pass & Merlin; K40BL Hugo & Merlin; K02IC Jacksonville; \* K60BH Midland, Merrill & Keno; K14GT Port Orford; K03BZ Rogue River; K04JP Williams; K06GP Yreka.

KGW-TV Portland: K26AY Albany & Corvallis.

KOAP-TV Portland: K65CH Arlington; K59BX Astoria, OR-Grays River & Lebam, WA; K36BA Burns; K17AA Coos Bay, Coquille & North Bend; K66AH Dufur & The Dalles, OR & Goldendale, WA; K55CM Gold Beach; K63BS Heppner, Echo, Lexington & Long Creek; K68AJ Hood River, OR & Bingen & White Salmon, WA; K68CB John Day & Mount Vernon; K61BU Port Orford; K62BF Seaside & Cannon Beach.

KPIC Roseburg: K07PP Camas Valley; K11GH Canyonville, Riddle & Tri City; \* K58DA Glendale; K13HM Myrtle Creek; K12IA Oakland & Union Gap; K02AU Sutherlin.

## PENNSYLVANIA

WICU-TV Erie: \* W568S Meadville.

WITF-TV Harrisburg: W38AN Chambersburg; W60AM Reading.

WHP-TV Harrisburg-York: W70BA Williamsport.

WHTM-TV Harrisburg-York-Lebanon: W72AM Duboistown, Montoursville & South Williamsport; W62AU York.

WWCP-TV Johnstown: W59AI Altoona; W57AH Altoona (Fairview-Wehwood section); W65AL Martinsburg.

WGAL-TV Lancaster: W80AJ Williamsport.

WNEP-TV Scranton & Wilkes-Barre: W26AD Allentown-Bethlehem; W32AD Clarks Summit, Dalton & Waverly; W61AG Minersville, Port Carbon & Pottsville; W33AQ Palmerton, Slatedale & Slatington; W66AL Stroudsburg; W78AL Williamsport.

WYOU Scranton & Wilkes-Barre: W66AI Minersville, Port Carbon & Pottsville; W56AO Mount Pocono area; W19AR Mountaintop area; W79AB Palmerton, Slatedale & Slatington; W60AH Stroudsburg; W55AG Williamsport.

WVIA-TV Scranton, Wilkes-Barre & Hazleton: W65AA Canton & Troy areas; W48AQ Clarks Summit, Dalton, Scranton (parts) & Waverly; W25AQ East Towanda, Towanda & Wysox; W62AO Hawley & Paupack; W80AM Honesdale; W77AI Laceyville & Wyalusing; W56AQ Lake Ariel, South Canaan & Waymart; W63AB Mansfield & neighboring area; W66AB Mehoopany, Meshoppen & Tunkhannock; W82AK Williamsport.

WBRE-TV Wilkes-Barre & Scranton: W79AC Clarks Summit, Dalton, Scranton (parts), Waverly & Dickson City; W72AI Minersville, Port Carbon & Pottsville; W64AL Stroudsburg; W76AK Williamsport.

## RHODE ISLAND

WSBE-TV Providence: W62AB Westerly.

WLNE Providence-New Bedford, Massachusetts: W48AE Providence.

## SOUTH CAROLINA

WAXA Anderson: \* W66AR Greenville.

WLTX Columbia: W02BA Batesburg & Leesville; \* W07BT Camden; W05AV Great Falls; W08BT Newberry; W08BU Orangeburg; W08BS Sumter.

WYFF-TV Greenville-Spartanburg & Asheville, NC: W05AR Alarka, Bryson City & Ela; W08BH Andrews & Robbinsville; W11AX Bat Cave, Chimney Rock, Gerton & Lake Lure; W10AL Big Cove & Cherokee; W09AS Burnsville; W11AU Canton, Clyde & Lake Junaluska; W06AE Clayton & Mountain City; W11AH Columbus & Tryon; W02AF Cullowhee, Dillsboro & Sylva; W06AK Drexel, Morganton & Valdese; W03AK Ela & Whittier; W06AJ Franklin; W06AI Marion; W10AK Spruce Pine.

WHNS Greenville-Spartanburg & Asheville, NC: \* W14AS West Asheville.

WSPA-TV Greenville-Spartanburg & Asheville, NC: W11AN Alarka-Almond-Lauada, Bryson City, Greens Creek-Savannah-Gay & Whittier-Birdtown; W09AY Asheville; W08BP Beaver Dam Creek Valley, Elk Mountain & Woodfin; W10AD Black Mountain, Montreat, Ridgcrest & Swannanoa; W02AG Brevard; W02AT Burnsville; W08AO Canton, Lake Junaluska & Maggie Valley; W08AT Cherokee, Shoal Valley & Soco Valley; W09AE Clayton & Mountain City; W09AF Cullowhee, Dillsboro, Love Field, Sylva & Webster; W09AG Franklin; W10AJ Greenville (north); W08BJ Marion & Old Fort; W02AH Mars Hill; W08AX Marshall; W08BF Micaville & Spruce Pine; W09AD Waynesville; W09AR Weaverville.

WLOS Greenville-Spartanburg & Asheville, NC: W05AE Addie, Sylva, Cullowhee & Dillsboro; W11AQ Andrews, Marble, Robbinsville & Topton; W06AQ Bat Cave, Chimney Rock, Gerton & Lake Lure; W12AQ Black Mountain; W05AP Brasstown & Murphy; W08AN Bryson City, Ela, Alarka-Lauada (portions) & Almond-Stecoah (portions); W12AU Burnsville; W06AD Cashiers & High Hampton (portions) & Sapphire Valley; W05AF Cherokee Indian Reservation; W05AC Columbus & Tryon, NC & Landrum, SC; W11AJ Franklin; W10AP Garden Creek, Marion, Providence & West Marion; W12BD Greenlee & Old Fort; W02AQ Greenville (portion) & contiguous area; W12AR Hazelwood & Waynesville; W10AT Highlands; W08BI Hot Springs; W06AP Maggie Valley & Soco Valley; W06AL Oteen, Swannanoa & Warren Wilson College; W05AO Pickens; W11AP Spartanburg (portion); W06AD Spruce Pine.

## SOUTH DAKOTA

KPSD-TV Eagle Butte: K04GW Spearfish.

KHSD-TV Lead: K13HY Deadwood.

KTSD-TV Pierre: \* K23BR Chamberlain; K61AS Pickstown.

KBHE-TV Rapid City: K64AL Edgemont; K06HG Pine Ridge; K55AV Pringle; K13PN Wasta.

KPLO-TV Reliance: \* K34CH Bison; \* K28CA Lantry; K69DJ Philip & Kadoka; K15AC Rapid City.

KELO-TV Sioux Falls: K57BX Lake Andes; \* K26BQ Marshall.

KSFY-TV Sioux Falls: K07QL Mitchell.

KUSD-TV Vermillion: K09UN Mitchell; K558G Wagner.

## TENNESSEE

WINT-TV Crossville: W28AA Cookeville.

WJHL-TV Johnson City-Bristol-Kingsport: W07BC Big Stone Gap, East Stone Gap, Little Stone Gap & Little Italy Bottom; W13AR Marion.

WKPT-TV Kingsport-Johnson City-Bristol: W06AG Abingdon; W07BK Gate City & Weber City; W51AU Greeneville; W25AE Kingsport; W04BL Pennington Gap; W04AX Whitesburg; W03AJ Wytheville, Drockett, Rural Retreat, Fort Chiswell, Max Meadows, Jackson Ferry & Austinville.

WATE-TV Knoxville: W08BK Gatlinburg.

WBIR-TV Knoxville: W05AT Andrews; W04AC Annville, Gray Hawk, McKee & Tyner; W07AM Coaffield, Fork Mountain, Petros & Wartburg; W08AZ Cumberland, Lynch & Totz; W04BC Gatlinburg; W08BE La Flette; W04AH Middlesboro; W07AC Pennington Gap; W04BA Robbinsville, Stecoah, Tuskegee & Yellow Creek.

WTVK Knoxville: W12AV Gatlinburg.

## TEXAS

KAMR-TV Amarillo: \* K25CP Kress.

KCIT Amarillo: \* K20BY Kress.

KFOA-TV Amarillo: K63CA Bovina & rural area; K26CD Clovis.

KVII-TV Amarillo: K57CW Bovina & Friona; K06GF Clovis & Pleasant Hill, NM & Farwell, TX; \* K36CC Kress.

KNCT Belton: K34AB Waco.

KOBC-TV El Paso: K71CH Alamogordo & Holloman AFB; K02ES Fort Bayard, Santa Rita & Silver City; K61AV Las Cruces & Organ.

KTSM-TV El Paso: K75CQ Alamogordo & Holloman AFB.

KVIA-TV El Paso: K77CP Alamogordo & Holloman AFB; K55BT Deming; K57BV Las Cruces & Organ; \* K15CL Lordsburg; \* K23BQ Truth or Consequences.

KJTV Lubbock: K64CK Matador & Roaring Springs; K44AK Memphis/Lakeview/Estelline; \* K66DB Seminole; K07TZ Snyder.

KMIO-TV Midland & Odessa: K12FM Fort Stockton.

KOSA-TV Odessa: K10HH Big Springs.

KTXS-TV Sweetwater-Abilene: K72DU Brownwood; K55AA San Angelo.

KCEN-TV Temple-Waco: K63DL Bryan & College Station.

**UTAH**

**KSL-TV Salt Lake City:** K69EW Beaver County (rural), Hamilton Fort & Newcastle.

**KSTU Salt Lake City:** K56BB Aurora & Juab County (rural); K59BS Hamilton Fort, Milford, Minersville & Newcastle.

**KTVX Salt Lake City:** K51BK Aurora & Juab County; K80CE Beaver County (rural), Hamilton Fort, Milford & Newcastle; K66AA Duchesne County (rural) & Spring Glen.

**KUED Salt Lake City:** K57AQ Alton & Kane County (rural); K56AZ Antimony; K63BY Beaver County (rural) & Milford; K40AF Blanding & Monticello; \* K18CG Boulder; K49BO Carbon County, Columbia, Duchesne County (rural) & Emery County; K07JV Circleville, Junction & Kingston; K34AN Ephraim, Fountain Green & Manti; K63BF Garden City & Laketown; K07JW Garfield County rural area & Panguitch; K49AO Juab & Sanpete Counties (rural); K69BG Long Valley Junction; K83BD Marysvale; K60BU Orangeville & rural Emery County; K55BS Randolph & Woodruff; K42AJ Richfield, Monroe & rural Sevier County; K65AD Summit County; K57CK Tabiona & Myton; K40AH Torrey; K55BD Tropic; K62BR Virgin; K47AK Washington & rural Washington County; K65AL Wayne County (rural).

**KUTV Salt Lake City:** K53CF Aurora & Juab County; K67AA Beaver County (rural), Hamilton Fort & Newcastle; K64BO Delta; K43AE Myton & rural Duchesne County; K64AA Spring Glen.

**VERMONT**

**WCAX-TV Burlington:** W62AT Bellows Falls; W69AD Bennington, Manchester, Manchester Center & Manchester Depot; \* W69AP Brattleboro; W69AR Rutland.

**WVNY Burlington-Plattsburgh, New York:** W55AI Lake Placid; W66AJ Lyon Mountain & Standish; W60AF Malone; W61AE Newport; W63AD Rutland.

**WNNE-TV Hartford-Hanover, New Hampshire:** W65AM Lebanon, NH & White River Junction, VT.

**WVTA Windsor:** W74AO Bennington, Dorset & Manchester; W76AJ Dover & Wilmington; W79AV North Bennington & Pownal.

**VIRGINIA**

**WVIR-TV Charlottesville:** W67AF Staunton.

**WHSV-TV Harrisonburg:** W64AO Charlottesville.

**WSET-TV Lynchburg:** W05AA Roanoke.

**WCVE-TV Richmond:** W77AE Chase City, Mecklenburg County (rural) & South Hill; W74AU Cobbs Creek; W81AG Danville; W71AH Halifax & South Boston; W79AX Heathsville; W70AP Lovingston; W73AS Oak Grove; W39AK Rockfish Valley; W76AE Rustburg.

**WCVW Richmond:** W76AG Albemarle County rural area & Charlottesville; W79AT Chase City, Mecklenburg County (rural) & South Hill; W76AN Cobbs Creek; W83AJ Danville; W73AJ Halifax & South Boston; W81AL Heathsville; W75AI Lovingston; W75AP Oak Grove; W78AG Rustburg.

**WBRA-TV Roanoke:** W80AN Amherst; W67AB Garden City & Sugar Loaf areas; W67AE Patrick County (portions) & Stuart.

**WDBJ Roanoke:** W04AG Garden City, Hidden Valley, South Salem & Sugar Loaf.

**WLSL-TV Roanoke:** W02AE Garden City, Hidden Valley, South Salem & Sugar Loaf.

**WVPT Staunton:** W49AV Culpeper, Madison & Ruckersville; W42AC Front Royal, Strasburg & Winchester; W75AL Luray.

**WASHINGTON**

**KWSU-TV Pullman:** K76CQ Pasco.

**KIRO-TV Seattle:** K54AO Bremerton; K53AZ Bunker, Centralia & Chehalis; \* K58BW Everett; K72CI Everett; K46AJ Olympia; K78BM Point Pully & Puget Sound (surrounding west shoreline); K61CG Port Angeles; K79BE Puyallup; K02EO Seattle (Beach Dr. area).

**KTZZ-TV Seattle:** \* K27CI Everett; K36BF Hoquiam.

**KSTW Seattle-Tacoma:** K02CU Seattle (western shore of Lake Washington).

**KAYU-TV Spokane:** \* K19AU Omak & Okanogan.

**KREM-TV Spokane:** K45AC East Wenatchee & Wenatchee.

**KXLY-TV Spokane:** K09FZ East Valley area, Mimmehaha Park area & Spokane; K11NU East Valley, Pasadena Park & Spokane; K11NT Long Lake & Suncrest; K11GD North Spokane; K09NN NW Pacific Heights (Spokane); K13HE Spokane (west sections).

**KTPS Tacoma:** K65BU Grays River & Lebam.

**KCPQ Tacoma-Seattle:** \* K25CG Aberdeen.

**WEST VIRGINIA**

**WPBY-TV Huntington:** W57AG Parkersburg.

**WNPB-TV Morgantown:** W48AA Grant County, Keyser & Mineral County (rural area); W41AD Hampshire & Morgan County rural area; W44AA Martinsburg; W69AC Romney; W41AA Wheeling.

**WISCONSIN**

**WLUK-TV Green Bay:** W72AJ Escanaba.

**WPNE Green Bay:** \* W54AR Fence; W55AO Washington Island Twp. & Upper Door County.

**WKBT La Crosse:** K12OZ Prairie du Chien, WI & McGregor, IA.

**WHWC-TV Menomonie:** W55AP River Falls.

**WHRM-TV Wausau:** \* W53AC Friendship.

**WSAW-TV Wausau:** W57AR Sayner & Vilas County.

**WYOMING**

**KFNB Casper:** K11RN Douglas.

**KTWO-TV Casper:** K69DD Bondurant; K56BT Jackson; K04KD Lander, Riverton & Fort

Washakie; K61DX Laramie; \* K11PJ Rawlins & Sinclair; K55BL Sheridan.

**KGWN-TV Cheyenne:** K08IQ Laramie.

**KCWC-TV Lander-Riverton:** \* K28CH Gillette; \* K14HH Tenton Village.

**KSGW-TV Sheridan:** K06JM Gillette.

**GUAM**

**KGTF Agana:** K04JG Merizo.

**PUERTO RICO**

**WOLE-TV Aguadilla-Mayaguez:** W60AA San German.

**WPRV-TV Fajardo:** W56BC Fajardo.

**WORA-TV Mayaguez-Aguadilla:** W08BM Mayaguez.

**WSTE Ponce:** W58AA Caguas; W38AB San Sebastian.

**WSUR-TV Ponce:** W10AN Aguadilla; W82AM Maricao; \* W10AS Sabana Grande & San German.

**WAPA-TV San Juan:** W49AC Adjuntas; W56AA Orocovis; W43AA Utuado.

**WIPR-TV San Juan:** W08AS Utuado.

**WKAQ-TV San Juan:** W68BU Adjuntas; W32AA Aguada & Aguadilla; W09AT Fajardo; W72AO Maricao, Sabana Grande & San German; W22AB Mayaguez; W42AA Yauco.

**VIRGIN ISLANDS**

**WTJX-TV Charlotte Amalie:** W05AW Christianssted (various small & rural areas).

**WSVI Christianssted:** W05AS Charlotte Amalie.

# Instructional Television (2,500 MHz)

Asterisk (\*) preceding a listing indicates an application. Star (★) indicates a construction permit; all others are licenses.

As of October 1988

## ALABAMA

**Birmingham**—KLC-77, Board of Education of Birmingham, 2015 7th Ave. N, Birmingham, AL 35202. Channels E-1-4 at Wharton Lookout Tower (lat. 33° 33' 39", long. 86° 48' 20"); 111-ft., 10-w each.

**Birmingham**—KZW-56, Board of Education of Birmingham, 2015 7th Ave. N, Birmingham, AL 35202. Channels G-1-4 at Phillips H. S., 2316 N. 7th Ave., Birmingham (lat. 33° 31' 25", long. 86° 48' 20"); 85-ft., 1-w each.

**Birmingham**—WBN-31, Board of Trustees U. of Alabama, 1919 7th Ave. S, Birmingham, AL 35333. Channels B-1-2 at 621 S. 9th St., Birmingham (lat. 33° 30' 15", long. 86° 48' 20"); 229-ft., 10-w each.

\* **Birmingham**—NEW, Alabama ETV Commission, c/o Wilbur H. Hinton, 2101 Magnolia Ave., Birmingham, AL 35205. Channels C-1-4 at Red Mountain, Birmingham (lat. 33° 29' 22", long. 86° 47' 58"); 300-ft., 10-w each.

\* **Birmingham**—NEW, National Conference on Citizenship, Suite 1250, 1133 15th St. NW, Washington, DC 20005. Channels D-1,3,4 at Red Mountain (lat. 33° 26' 38", long. 86° 52' 47"); 604-ft., 10-w each. Equipment: Comwave transmitter; Bogner antenna.

**Gadsden**—WCX-510, Gadsden City Board of Education, 501 S. 12th St., Gadsden, AL 35901. Channel C-2 at 501 S. 12th St. (lat. 34° 01' 28", long. 86° 02' 01"); 101-ft., 10-w.

**Huntsville**—KHU-75, City Board of Education of Huntsville, Box 128, Huntsville, AL 35804. Channels D-1-4 at WHIQ(TV) Huntsville site.

\* **Montgomery**—WHR-592, Public Broadcasting Service, 475 L'Enfant Plaza SW, Washington, DC 20024. Channels A-1-4 at Paterson Field (lat. 32° 22' 52", long. 86° 17' 30"); 260-ft., 10-w each.

## ALASKA

★ **Anchorage**—WHR-495, State of Alaska. Channels A-1-4 at 2651 Providence Dr., Anchorage (lat. 61° 11' 23", long. 149° 50' 00"); 10-w each.

## ARIZONA

\* **Casa Grande**—NEW, National Conference on Citizenship, Suite 1250, 1133 15th St. NW, Washington, DC 20005. Channels D-1-4 at Sacaton, Casa Grande (lat. 33° 00' 05", long. 111° 40' 29"); 60-ft., 10-w each.

\* **Phoenix**—NEW, Arizona Board of Regents, c/o Robert H. Ellis, Arizona State U., Tempe, AZ 85287. Channels B-1-4 at South Mountain Park, 9-mi. S of downtown Phoenix (lat. 33° 19' 54", long. 112° 03' 52"); 85-ft., 10-w each.

\* **Phoenix**—NEW, Arizona Board of Regents, c/o Robert H. Ellis, Arizona State U., Tempe, AZ 85287. Channels F-1-4 at Shaw Butte, 9-mi. N of downtown Phoenix (lat. 33° 35' 38", long. 112° 05' 11"); 50-ft., 10-w each.

\* **Phoenix**—NEW, Bedford Stuyvesant Restoration Corp., 1368 Fulton St., Brooklyn, NY 11216. Channels B-1-4 at 241 N. Central, Phoenix (lat. 33° 27' 03", long. 112° 04' 20"); 487-ft., 10-w each.

\* **Phoenix**—NEW, Instructional Telecommunications Foundation, Box 6060, Boulder, CO 80306. Channels B-1-4 at South Mountain Park, 8.2-mi. S of Phoenix (lat. 33° 19' 58", long. 112° 03' 53"); 110-ft., 10-w each.

\* **Phoenix**—NEW, National University of the Air Inc., Box 177, Williamsburg, VA 23187-0177. Channels C-1-4 at Valley National Bank (lat. 33° 27' 03", long. 112° 04' 20"); 491-ft., 10-w each.

**Phoenix**—WHR-919, SamCor Inc., 5500 N. 24th St., Phoenix, AZ 85016. Channels C-1-4 at Good Samaritan Medical Center, 111 E. McDowell Rd., Phoenix (lat. 33° 27' 54", long. 112° 03' 29"); 210-ft., 0.75-w each.

**Phoenix (metropolitan area)**—WHR-226, Arizona Board of Regents, c/o Robert H. Ellis, Arizona State U., Tempe, AZ 85287. Channels A-1-4 at South Mountain Park, 9-mi. S of downtown Phoenix (lat. 33° 20' 00", long. 112° 03' 46"); 10-w each.

**Phoenix, Scottsdale, Glendale, Peoria & Paradise Valley**—WHR-227, Arizona Board of Regents, c/o Robert H. Ellis, Arizona State U., Tempe, AZ 85287. Channels E-1-4 at Shaw Butte, 9-mi. N of downtown Phoenix (lat. 33° 35' 38", long. 112° 05' 11"); 50-ft., 10-w each.

\* **Sierra Vista**—NEW, Arizona Board of Regents for Benefit of U. of Arizona, KUAT-TV, Modern Languages Bldg., U.

of Arizona, Tucson, AZ 85721. Channel D-1 at TV Hill, Fort Huachuca (lat. 31° 32' 29", long. 110° 24' 04"); 24-ft., 10-w. Equipment: Comwave transmitter; Andrew antenna.

**Tempe**—WHR-225, Arizona Board of Regents, c/o Robert H. Ellis, Arizona State U., Tempe, AZ 85287. Channels G-1-4 at Arizona State U., Stauffer Communications Bldg., Tempe (lat. 33° 25' 10", long. 111° 56' 14"); 85-ft., 10-w each.

\* **Tempe**—NEW, Arizona Board of Regents, Arizona State U., Tempe, AZ 85287. Channels D-1-4 at Stauffer Communications Bldg., Tempe (lat. 33° 25' 10", long. 111° 56' 14"); 85-ft., 10-w each.

**Tucson**—WHR-621, Arizona Board of Regents for Benefit of U. of Arizona, U. of Arizona, Tucson, AZ 85721. Channels D-1-4 at Herring Hall, U. of Arizona, Tucson (lat. 32° 13' 50", long. 110° 57' 10"); 290-ft., 10-w each. Granted modification of CP to change station location to 7120 W. Lost Canyon Dr., Tucson Mountain Communications Site (lat. 32° 14' 56", long. 111° 06' 57"); 132-ft.

\* **Tucson**—NEW, Arizona Board of Regents, U. of Arizona, Tucson, AZ 85721. Channels C-1-4 at Tumamoc Hill, Tucson (lat. 32° 12' 53", long. 111° 00' 21"); 20-ft., 10-w each.

\* **Tucson**—NEW, Arizona Board of Regents for Benefit, U. of Arizona, Modern Languages Bldg., Room 222, Tucson, AZ 85721. Channels B-1-4 at Herring Hall (lat. 32° 13' 50", long. 110° 57' 10"); 290-ft., 10-w each. Equipment: Emcee transmitter; Andrew antenna.

\* **Tucson**—NEW, Hispanic Information & Telecommunications, Box 6060, Boulder, CO 80306. Channels C-1-4 at Tumamoc Hill, Tucson (lat. 32° 12' 46", long. 111° 00' 19"); 56-ft., 10-w each.

\* **Tucson**—NEW, PBS, PBS Headquarters, 1320 Braddock Place, Alexandria, VA 22314. Channels A-1-4 at Herring Hall, Bldg. 35, U. of Arizona, Tucson (lat. 32° 13' 50", long. 110° 57' 10"); 275-ft., 10-w each.

## ARKANSAS

**Little Rock**—WHR-556, PBS, PBS Headquarters, 1320 Braddock Place, Alexandria, VA 22314. Channels A-1-4 at First National Bank, Broadway & Capitol Ave., Little Rock (lat. 34° 44' 43", long. 92° 16' 30"); 410-ft., 10-w each.

\* **Little Rock**—NEW, National Conference on Citizenship, Suite 1250, 1133 15th St.

NW, Washington, DC 20005. Channels D-1-4 at Crystal Mountain (lat. 34° 47' 31", long. 92° 28' 38"); 213-ft., 10-w each.

## CALIFORNIA

**Anaheim**—KUZ-56, Anaheim City School District, 412 E. Broadway. Channels A-1-4 at 412 E. Broadway; 0.25-w each.

**Bakersfield**—WHR-797, California State College, 9001 Stockdale Hwy., Bakersfield, CA 93311-1099. Channels A-1-4 at Penthouse Roof, Science Bldg. 1, California State College, Bakersfield (lat. 35° 20' 59", long. 119° 06' 12"); 83-ft., 20-w each. Granted modification of CP to change facilities to 85-ft., 50-w. Equipment: Comwave transmitter; Andrew antenna.

**Barstow**—WHR-832, California State University, 5500 University Pkwy., San Bernardino, CA 92407-2397. Channels G-1-4 at North of City of Barstow (lat. 34° 58' 15", long. 117° 02' 20"); 20-ft., 10-w each. Equipment: Global System transmitter; Bogner antenna.

**Bear Mountain**—WHR-454, California State U.-Fresno, at Fresno, c/o Russ A. Hart, Division of Extended Education, Fresno, CA 93740. Channels A-1-2 at 2-mi. W of Squaw Valley (lat. 36° 44' 38", long. 119° 16' 59"); 27-ft., 50-w each.

**Bear Mountain, San Joaquin & Calaveras Counties**—WHR-474, San Joaquin Delta Community College. Channels G-1-4 at Bear Mountain (lat. 38° 07' 07", long. 120° 43' 23"); 50-w each.

**Beaumont**—WHR-661, California State College, 5500 State U. Pkwy., San Bernardino, CA 92407. Channel A-1 at Mt. Davis, 2.2-mi. SW of Beaumont (lat. 33° 54' 30", long. 116° 59' 46"); 60-ft., 10-w.

**Berkeley**—WAC-273, Regents of the U. of California, 485 University Hall, 2200 University Ave., Berkeley, CA 94720. Channels A-1-2 at Grizzly Peak, Charles Lee Tilden Park, near Grizzly Peak Blvd., Berkeley (lat. 37° 52' 56", long. 122° 13' 57"); 150-ft., 10-w each.

★ **Berry Creek**—WHR-796, Butte Community College District, 3536 Butte Campus Dr., Oroville, CA 95965. Channels A-1-2 at top of Bloomer Hill, Oroville (lat. 39° 39' 04", long. 121° 27' 43"); 149-ft., 10-w each.

★ **Box Springs**—WHM-929, San Bernardino Community College District, 701 South Mt. Vernon Ave., San Bernardino,

- CA 92410. Channel E-1 at 1.5-mi. NE of Box Springs (lat. 33° 57' 57", long. 117° 16' 53"); 194-ft., 10-w.
- \* **Brockway Summit**—WHR-634, California State U. & Colleges, Instructional Media Center, W. 1st & Normal Sts., Chico, CA 95929-0005. Channels D-1-2 at 8-mi. SSE of Truckee (lat. 39° 15' 47", long. 120° 03' 56"); 19-ft., 10-w each.
- Butte**—WHQ-374, Regents of the U. of California, 2200 University Ave., Berkeley, CA 94720. Channel D-2 at On Sutter Buttes, 12-mi. W of Yuba City (lat. 39° 12' 21", long. 121° 49' 10"); 160-ft., 10-w.
- Calaveras & Tuolumne Counties**—WHG-340, California State College, 801 W. Monte Vista Ave., Turlock, CA 95380. Channel E-1 at Telegraph Hill, 2.5-mi. E of Columbia (lat. 38° 01' 52", long. 120° 21' 02"); 20-ft., 10-w.
- Chatsworth**—WHR-664, U. of Southern California, Olin Hall, 212 University Park, Los Angeles, CA 90089-1455. Channels D-1-4 at Ot Mountain, near Chatsworth (lat. 34° 19' 26", long. 118° 34' 34"); 340-ft., 10-w each.
- \* **El Centro**—WHR-809, Imperial County Office of Education, 1398 Sperber Rd., El Centro, CA 92243. Channels C-1-4 at 1398 Sperber Rd. (lat. 32° 45' 08", long. 115° 33' 40"); 104-ft., 10-w each.
- El Dorado County**—WHG-370, California State U. & Colleges, 6000 J St., Sacramento, CA 95819. Channel A-2 at California State U. Library (lat. 38° 33' 35", long. 121° 25' 22"); 133-ft., 10-w.
- \* **Elverta**—NEW, California Human Development Corp., 2462 Mendocino Ave., Santa Rosa, CA 95401. Channel C-1 at 606 Delano St. (lat. 38° 42' 26", long. 121° 28' 33"); 450-ft., 10-w.
- \* **Elverta**—NEW, California Human Development Corp., 2462 Mendocino Ave., Santa Rosa, CA 95401. Channels D-1-4 at 606 Delano St. (lat. 38° 42' 26", long. 121° 28' 33"); 450-ft., 10-w each.
- Encino**—KSW-92, Archdiocese of Los Angeles Education, 1531 W. 9th St., Los Angeles, CA 90006. Channels D-1-4 at 17750 Ventura Blvd., Encino (lat. 34° 24' 50", long. 119° 50' 24");.
- Fresno**—KVK-21, Fresno County Schools, 2314 Mariposa St., Fresno, CA 93721. Channels G-1-2 at 2220 Tulare St.
- Fresno**—KYD-25, Fresno County Schools, 2314 Mariposa St., Fresno, CA 93721. Channels B-1-2 at 733 L St., Fresno (lat. 36° 43' 55", long. 119° 47' 20"); 0.002-w each.
- Fresno**—KZM-20, Fresno County Schools, 2314 Mariposa St., Fresno, CA 93721. Channels C-1-2 at 210 S. Academy, Sanger (lat. 37° 00' 46", long. 119° 27' 02"); 45-ft., 0.25-w each.
- \* **Fresno**—NEW, Hispanic Information & Telecommunications, Suite 225, 80 E. 11th St., New York, NY 10003. Channels D-1-4 at between E & G Sts., Fresno (lat. 36° 44' 09", long. 119° 47' 59"); 357-ft., 10-w each.
- \* **Fresno**—NEW, National Conference on Citizenship, Suite 1250, 1133 15th St. NW, Washington, DC 20005. Channels D-1-4 at 2775 E. Shaw (lat. 36° 49' 07", long. 119° 30' 33"); 153-ft., 10-w each.
- Fresno, Tulare & Kings Counties**—WHR-462, California State U. & Colleges, Maple & Shaw Aves., Fresno, CA 93740. Channel E-1 at Speech Arts Bldg., California State U., Fresno (lat. 36° 48' 41", long. 119° 44' 43"); 90-ft., 10-w.
- Fullerton**—KVP-26, Anaheim City School District, 400 E. Hermosa Dr., Fullerton, CA 92635. Channels F-1-4 at Acacia transmitter site (lat. 35° 53' 30.8", long. 117° 54' 04"); 9-w each.
- Fullerton**—WHR-667, California State U.-Fullerton, 800 N. State Blvd., Fullerton, CA 92634-5000. Channels A-1-4 at corner of Nutwood Ave. & State College Blvd., Fullerton (lat. 33° 52' 55", long. 117° 53' 05"); 100-ft., 10-w each.
- Gilroy**—WHR-644, Santa Clara County Board of Education, 100 Skyport Dr., San Jose, CA 95115. Channels G-2-3 at 1.56-mi. W of intersection of Hwy. 101 & Church Ave. (lat. 37° 03' 35", long. 121° 37' 30"); 30-ft., 10-w each. Equipment: Emcee transmitter; Bogner antenna.
- \* **Gilroy rural area**—WHR-827, Leland Stanford Jr. U., 401 Durand Bldg., Stanford, CA 94305. Channels C-1-4 at Canada Rd., 4.9-mi. E of Gilroy (lat. 37° 00' 25", long. 121° 28' 46"); 41-ft., 10-w each.
- Gonzales**—WHR-909, Hartnell College, 156 Homestead Ave., Salinas, CA 93901. Channels B-1-4 at east side of Parsons Hill (lat. 36° 34' 54", long. 121° 26' 34"); 20-w each. Equipment: Comwave transmitter; Andrew antenna.
- Greenfield**—WHR-910, Hartnell College, 156 Homestead Ave., Salinas, CA 93901. Channels A-1-4 at Greenfield High School (lat. 36° 19' 36.3", long. 121° 14' 42.8"); 30-ft., 10-w each. Equipment: Comwave transmitter.
- \* **Imperial Beach**—NEW, National Conference on Citizenship, Suite 1250, 1133 15th St. NW, Washington, DC 20005. Channels D-1-4 at Otay Mountain, Imperial Mountain (lat. 32° 35' 42", long. 116° 50' 39"); 40-ft., 10-w each.
- Joaquin Ridge**—WHR-819, California State U.-Fresno, Division of Extended Education, Fresno, CA 93740. Channel D-2 at 12-mi. NW of Coalinga (lat. 36° 17' 58", long. 120° 23' 55"); 27-ft., 50-w.
- \* **Lassen**—WHQ-303, California State U. Channels E-1-4 at 4-mi. SE of Millford (lat. 40° 07' 30", long. 120° 19' 29"); 15-ft..
- Livermore**—WBY-28, Regents of the University of California, 2200 University Ave., Berkeley, CA 94720. Channel B-4 at KSTN-FM transmitter site, 10-mi. N of Livermore (lat. 37° 49' 17", long. 121° 46' 49"); 75-ft., 10-w. Equipment: Emcee transmitter; Andrew antenna.
- Long Beach**—WHR-679, California State U., 400 Golden Shore, Long Beach, CA 90802. Channels B-3-4 at Bellflower Blvd., Long Beach (lat. 33° 46' 37", long. 118° 06' 47"); 105-ft., 10-w each.
- Long Beach**—WFD-555, Long Beach Unified School Dist. of LA County, 701 Locust Ave., Long Beach, CA 90813. Channels G-1-4 at 878 Locust Ave., Long Beach (lat. 33° 46' 37", long. 118° 06' 47"); 105-ft., 10-w each.
- Long Beach**—WHR-679, California State U., 400 Golden Shore, Long Beach, CA 90802. Channels B-3-4 at Bellflower Blvd., Long Beach (lat. 33° 46' 37", long. 118° 06' 47"); 105-ft., 10-w each.
- Los Angeles**—KSW-93, Archdiocese of Los Angeles Education, 1531 W. 9th St., Los Angeles, CA 90006. Channels G-1-4 at Mount Wilson, Los Angeles (lat. 34° 13' 27", long. 118° 03' 47"); 10-w each.
- Los Angeles**—WHR-463, California State U.-Los Angeles, 5151 State University Dr., Los Angeles, CA 90032. Channels A-1-4 at King Hall, 5151 State University Dr. (lat. 34° 04' 04", long. 118° 09' 54"); 80-ft., 10-w each.
- Los Angeles**—KWE-33, U. of Southern California, Los Angeles, CA 90007. Channels B-1-4 at 3800 Mount Lee Dr. (lat. 34° 08' 04", long. 118° 19' 11"); 10-w each.
- Los Angeles**—KWE-34, U. of Southern California, Los Angeles, CA 90007. Channels F-1-4 at Seaver Science Center, Hoover & 37th St., Los Angeles (lat. 34° 01' 13", long. 118° 17' 17"); 105-ft., 0.1-w each.
- Los Angeles**—WDD-656, U. of Southern California, University Park, Los Angeles, CA 90089. Channels F-1-4 at Seaver Science Center, Hoover St. & 37th St., Los Angeles (lat. 34° 01' 13", long. 118° 17' 17"); 110-ft., 0.1-w each. Equipment: Emcee transmitter; Andrew antenna.
- \* **Los Angeles**—WDD-655, U. of Southern California, Los Angeles, CA 90007. Channels A-1-4 at Signal, near Long Beach (lat. 33° 48' 00", long. 118° 09' 45"); 100-ft., 10-w each.
- Milpitas**—WHG-338, Santa Clara County Board of Education, 100 Skyport Dr., San Jose, CA 95115. Channels B-1-4 at approx. 4.4-mi. NE of Milpitas (lat. 37° 29' 07", long. 121° 51' 57"); 80-ft., 10-w each.
- Mission Viejo**—WHR-654, Saddleback Community College District, 28000 Marguerite Pkwy., Mission Viejo, CA 92692. Channel A-1 at 28000 Marguerite Pkwy., Mission Viejo (lat. 33° 33' 12", long. 117° 39' 54"); 55-ft., 1-w.
- \* **Modjeska**—WHR-854, California State U. & Colleges, 800 N. State College Blvd., Fullerton, CA 92634-5000. Channels B-1-4 at Modjeska Peak, 5-mi. E of Modjeska (lat. 33° 42' 58", long. 117° 32' 52"); 22-ft., 10-w each.
- Modjeska Peak**—WHG-396, Diocese of Orange Education & Welfare Corp. Channels G-1-2 at Orange & Riverside County border, 10-mi. S of Corona (lat. 33° 42' 39", long. 117° 31' 56"); 20-ft., 10-w each.
- \* **Mount Bullion, Mariposa & Merced Counties**—WHG-342, California State U. & Colleges, 801 W. Monte Vista Ave., Turlock, CA 95380. Channels F-1 at Mount Bullion (lat. 37° 32' 05", long. 120° 01' 46"); 20-ft., 10-w each.
- Mount Davis**—WHR-686, California State College, 5500 State College Pkwy., San Bernardino, CA 92407. Channel G-1 at
- 33° 46' 37", long. 118° 11' 23"); 26-ft., 0.1-w each.
- Mount Diablo**—WGV-621, Roman Catholic Communications Corp., 443 Church St., San Francisco, CA 94114. Channels C-1-4 at 7-mi. E of Walnut Creek, Mount Diablo (lat. 37° 52' 54", long. 121° 55' 05"); 70-ft., 10-w each.
- \* **Mount Eldora**—WHR-772, Los Rios Community College District, 1919 Spanos Court, Sacramento, CA 95825. Channels G-1-4 at Mt. El Dorado (lat. 38° 37' 49", long. 120° 51' 20"); 508-ft., 10-w each. Equipment: Comwave transmitter; Bogner antenna.
- Mount Laguna**—WFW-588, Board of Trustees, California State U.-San Diego, 5300 Campanile Dr., San Diego, CA 92182. Channels A-1-2 at Monument Peak, Cleveland National Forest, Mt. Laguna (lat. 32° 53' 30", long. 116° 25' 20"); 20-ft., 10-w each. Equipment: Emcee transmitter; Anixter-Mark antenna.
- Mount Oso**—WGV-750, California State U.-Stanislaus, 801 W. Monte Vista Ave., Turlock, CA 95380. Channel A-1 & 3 at 800 W. Monte Vista Ave., Turlock (lat. 37° 30' 16", long. 120° 51' 04"); 20-ft., 10-w each.
- \* **Mount Sanhedrin**—WHR-496, Mendocino County Superintendent of Schools, 589 Low Gap Rd., Ukiah, CA 95482. Channels A-1-4 at 15.8-mi. NE of Willits (lat. 39° 31' 00", long. 123° 05' 45"); 15-ft., 50-w each.
- \* **Mount Soledad & San Diego County**—WHR-611, California State U. & Colleges. Channels B-1-4 at KGTV(TV) transmitter site, San Diego (lat. 35° 50' 20", long. 117° 14' 56"); 154-ft., 10-w each.
- \* **Mount Whitney & San Diego County**—WHM-928, Diocese of San Diego Education & Welfare Corp, Box 80428, Alcala Park, San Diego, CA 92138. Channel A-1 at 21851 Washingtonian Dr., 900-ft. NE of Mount Whitney (lat. 33° 06' 39", long. 117° 09' 11"); 35-ft., 10-w.
- Mount Wilson & Los Angeles**—WHG-268, California State U. & Colleges. Channel E-1 at 6-mi. NE of Pasadena (lat. 34° 13' 27", long. 118° 13' 47"); 44-ft., 10-w.
- Nevada County**—WHG-371, California State U. & Colleges, 6000 J St., Sacramento, CA 95819. Channel B-4 at 6-mi. S of Grass Valley (lat. 39° 08' 00", long. 121° 05' 57"); 10-w.
- New Almaden**—WHR-453, San Jose State U., DBH 216, One Washington Square, San Jose, CA 95192. Channels A-1-4 at Peak Loma Prieta, 4.6-mi. SW of New Almaden (lat. 37° 06' 40", long. 121° 50' 29"); 10-w each.
- \* **Niles**—WHR-466, Assn. for Continuing Education, 404A Durand Bldg., Stanford, CA 94305. Channels G-1-4 at Sunol Ridge, 2.5-mi. N of Niles (lat. 37° 37' 12", long. 121° 55' 17"); 1950-ft., 10-w each.
- North Palm Springs**—WHR-904, Diocese of San Bernardino Education & Welfare Corp., 472 W. Arrowhead Ave., San Bernardino, CA 92401. Channels G-1-4 at White Water Hill, N. Palm Springs, N of junction of Hwys. 10 & 62 (lat. 33° 55'

## Instructional Television—California

25°, long. 116° 36' 57"); 60-ft., 10-w each.

**Northridge**—WHG-227, California State U.—Northridge, Oviatt Library, 18111 Nordhoff St., Northridge, CA 91330. Channels A-1-4 at 18111 Nordhoff St., Northridge (lat. 34° 14' 25", long. 118° 31' 43"); 78-ft., 1-w each.

\* **Dakland & Alameda County**—WHG-348, Peralta Community College District, 333 E. 8th St., Oakland, CA 94606. Channels A-3-4 at 900 Fallon St., Oakland (lat. 37° 47' 45", long. 122° 15' 50"); 100-ft., 10-w each.

**Orange**—WHG-395, Diocese of Orange Education & Welfare Corp. Channels B-1-2 at 2811 E. Villa Real Dr., Orange (lat. 33° 49' 48", long. 117° 49' 28"); 17-ft., 10-w each.

**Palm Springs**—WHR-659, California State College, 5500 State College Pkwy., San Bernardino, CA 92407. Channel C-1 at White Water Hill at junction of Hwys. 10 & 62 (lat. 33° 55' 25", long. 116° 36' 57"); 60-ft., 10-w.

**Palmdale**—WHR-502, California State U.—Northridge, Oviatt Library, 18111 Nordhoff St., Northridge, CA 91330. Channels C-1-4 at Hauser Mountain, Palmdale (lat. 34° 32' 52", long. 118° 12' 53"); 66-ft., 10-w each.

\* **Pleasanton**—WHR-814, Leland Stanford Jr. U., 401 Durand Bldg., Stanford, CA 94305. Channels G-1-4 at Sunol Ridge, 4-mi. SW of Pleasanton (lat. 37° 37' 13", long. 121° 55' 16"); 67-ft., 2-w each.

**Point Mugu**—WAQ-324, Regents of U. of California, 485 University Hall, 2200 University Ave., Berkeley, CA 94720. Channels E-1-2 at 3.3-mi. E of Naval Air Station Point Mugu, Laguna Peak (lat. 34° 06' 30", long. 119° 03' 50"); 20-ft., 10-w each.

\* **Pomona**—WHR-505, California State Polytechnic U.—Pomona, 3801 W. Temple Ave., Pomona, CA 91768. Channel A-2 at 3801 W. Temple Ave. (lat. 34° 03' 42", long. 117° 46' 56"); 40-ft., 10-w. Requests modification to add channels A-1, 3 & 4, move station to Sunset Ridge, 5.5-mi. NE of Claremont (lat. 34° 11' 11", long. 117° 42' 03") Equipment: Bogner antenna.

\* **Quincy**—WGR-860, California State U.—Chico, Instructional Media Center, W. 1st & Normal St., Chico, CA 95929-0005. Channel A-1 at 7.9-mi. NE of Quincy (lat. 40° 02' 45", long. 120° 53' 04"); 40-ft., 10-w.

**Ramona & San Diego County**—WHG-344, California State U.—San Diego, 5300 Campanile Dr., San Diego, CA 92182. Channels C-3-4 at Mt. Woodson (lat. 33° 00' 33", long. 116° 56' 13"); 45-ft., 10-w each.

**Redding**—WBS-390, California State U.—Chico, Instructional Media Center, W. 1st & Normal St., Chico, CA 95929-0005. Channel A-1 at 13-mi. W of Redding (lat. 40° 36' 09", long. 122° 39' 01"); 40-ft., 10-w.

\* **Redding**—WHR-569, PBS, 1320 Brad-dock Place, Alexandria, VA 22314. Channels C-1-4 at KIXE-TV tower, 13-mi. W of

Redding (lat. 40° 36' 09", long. 122° 39' 01"); 40-ft., 10-w each.

**Reedley**—KZM-21, Fresno County Schools, 2314 Mariposa St., Fresno, CA 93721. Channels C-1-2 at Reedley High School, 740 W. North Ave., Reedley (lat. 36° 36' 12", long. 119° 27' 21"); 262-ft., 9-w each.

\* **Riverside**—NEW, The Regents of the U. of California, 523 Banway Bldg., Berkeley, CA 94720. Channels B-2-4 at Box Springs Mountain, Riverside (lat. 33° 57' 57", long. 117° 16' 53"); 104-ft., 10-w each. Equipment: ITS transmitter; Andrew antenna.

**Sacramento**—WHR-512, Instructional Telecommunications Foundation, Box 6060, Boulder, CO 80306. Channels C-2-4 at 606 Delano St., Elverta (lat. 38° 42' 26", long. 121° 28' 33"); 407-ft., 10-w each.

**Sacramento**—WSA-39, Regents of U. of California, 485 University Hall, 2200 University Ave., Berkeley, CA 94720. Channel G-1 at Hutchison Hall, U. of California-Davis (lat. 38° 32' 25", long. 121° 44' 52"); 84-ft., 10-w.

**Sacramento**—WSA-40, Regents of U. of California, 485 University Hall, 2200 University Ave., Berkeley, CA 94720. Channel B-1 at 2315 Stockton Blvd., Sacramento (lat. 38° 33' 18", long. 121° 27' 18"); 151-ft., 10-w.

**Sacramento**—NEW, Bedford Stuyvesant Restoration Corp., 1368 Fulton St., Brooklyn, NY 11216. Channel C-1 at 5831 Rosebud Lane (lat. 38° 40' 22", long. 121° 19' 52"); 324-ft., 10-w. Equipment: Andrew antenna.

\* **Sacramento**—NEW, Hispanic Information & Telecommunications, Suite 225, 80 E. 11th St., New York, NY 10003. Channels D-1-4 at 5831 Rosebud Lane, Sacramento (lat. 38° 40' 22", long. 121° 19' 52"); 328-ft., 10-w each.

**Salinas**—WHR-911, Hartnell College, 156 Homestead Ave., Salinas, CA 93901. Channels D-1-4 (lat. 36° 40' 22", long. 121° 40' 00"); 49-ft., 10-w each. Equipment: Comwave transmitter; Andrew antenna.

**San Bernardino**—WHR-658, California State College, 5500 State U. Pkwy., San Bernardino, CA 92407. Channel A-1 at 5500 State U. Pkwy. (lat. 34° 10' 57", long. 117° 19' 23"); 110-ft., 10-w.

\* **San Bernardino**—WHM-937, San Bernardino Community College District, 701 S. Mt. Vernon Ave., San Bernardino, CA 92410. Channel B-1 at Box Spring Canyon Tower, San Bernardino (lat. 33° 57' 56", long. 117° 17' 21"); 104-ft., 10-w. Requests modification of CP to change station location to atop Box Spring Mountain (lat. 33° 57' 57", long. 117° 16' 53").

\* **San Bernardino**—NEW, Hispanic Information & Telecommunications, Suite 225, 80 E. 11th St., New York, NY 10003. Channels C-1-4 at Box Spring Canyon, San Bernardino (lat. 33° 57' 56", long. 117° 17' 21"); 104-ft., 10-w each.

\* **San Bernardino**—NEW, National University of the Air Inc., Box 177, Williamsburg, VA 23187-0711. Channels A-1-4 at Box Spring Canyon (lat. 33° 57' 56", long. 117° 17' 21"); 108-ft., 10-w each.

**San Bernardino & Riverside metro-poltan area**—WHG-356, Diocese of San Bernardino Ed. & Welfare Corp. Channels D-1-2 at St. Francis Xavier Cabrini Catholic Church, 23079 Crest Forest Dr., Crestline (lat. 34° 18' 08", long. 117° 17' 5.5"); 25-ft., 10-w each.

**San Diego**—WBM-725, California State U. & Colleges, 5402 College Ave., San Diego, CA 92182. Channels A-1-3 at 5300 Campanile Dr., San Diego State U. (lat. 32° 46' 35", long. 117° 04' 17"); 75-ft., 0.1-w each.

**San Diego**—WBM-726, California State U. & Colleges, 5402 College Ave., San Diego, CA 92182. Channels E-1-3 at San Miguel Mountain, 13-mi. E of San Diego (lat. 32° 41' 48", long. 116° 56' 10"); 75-ft., 10-w each.

**San Diego**—WBS-375, San Diego County Dept. of Education, 6401 Linda Vista Rd., San Diego, CA 92111. Channels D-1-2 at KGTV(TV) Transmitter Bldg., Mount Soledad, San Diego (lat. 32° 50' 20.5", long. 117° 14' 56.5"); 80-ft., 10-w each.

**San Diego**—WBS-376, San Diego County Dept. of Education, 6401 Linda Vista Rd., San Diego, CA 92111. Channel G-1 at 6401 Linda Vista Rd., San Diego (lat. 32° 46' 11", long. 117° 10' 44"); 30-ft., 0.1-w.

**San Diego**—WDD-752, San Diego County Dept. of Education, 6401 Linda Vista Rd., San Diego, CA 92111. Channels C-1-4 at San Miguel Mountain, 13-mi. SE of San Diego (lat. 32° 41' 48", long. 116° 56' 10"); 85-ft., 10-w each.

**San Diego**—WDD-753, San Diego County Dept. of Education, 6401 Linda Vista Rd., San Diego, CA 92111. Channels A-1-4 at 6401 Linda Vista Rd., San Diego (lat. 32° 46' 11", long. 117° 10' 44"); 30-ft., 0.1-w each.

\* **San Diego & San Diego County (north)**—WHG-343, Board of Trustees, California State U., 5402 College Ave., San Diego, CA 92182. Channels B-1-2 at San Diego U., 5300 Campanile Dr. (lat. 32° 46' 35", long. 117° 04' 17"); 56-ft., 10-w each.

**San Francisco**—WHR-759, Association for Continuing Education, Suite 110, 5050 El Camino Real, Los Altos, CA 94022. Channels G-1-4 at Sutro Tower, No. 1 La Avanzada Rd., San Francisco (lat. 37° 45' 20", long. 122° 27' 05"); 977-ft., 10-w each. Equipment: Emcee transmitter; Bogner antenna.

**San Francisco**—WHR-760, Association for Continuing Education. Channels G-1-4 at Clay-Jones Bldg., Corner of Clay & Jones Sts. (lat. 37° 47' 33", long. 122° 24' 52"); 326-ft., 10-w each. Equipment: Emcee transmitter; Bogner antenna.

**San Francisco**—KHU-89, Regents of U. of California, 485 University Hall, 2200 University Ave., Berkeley, CA 94720. Channel F-2 at 22nd St. & Potrero Ave., San Francisco (lat. 37° 45' 35.5", long. 122° 24' 01").

**San Francisco**—KTB-97, Regents of U. of California, 485 University Hall, 2200 University Ave., Berkeley, CA 94720. Channels F-1 & 3 at Moffitt Hospital, San Francisco (lat. 37° 46' 05", long. 122° 27' 19"); 229-ft., 10-w.

**San Francisco**—KZB-23, Roman Catholic Communication Corp., 443 Church St., San Francisco, CA 94114. Channels B-1-4 at San Bruno Mountain, 2-mi. S of San Francisco.

**San Francisco**—KZB-24, Roman Catholic Communications Corp., 443 Church St., San Francisco, CA 94114. Channels D-1-4 at Mount Tamalpais.

**San Francisco Bay**—KGG-38, Leland Stanford Jr. U. Board of Trustees, Stanford Electronics Labs., Stanford, CA 94305. Channels E-1-4 at Montebello Rd., 7.9-mi. SSE of Stanford (lat. 37° 19' 18", long. 122° 08' 47"); 62-ft., 10-w each.

**San Joaquin**—WGV-751, California State U. & Colleges-Stanislaus, 800 Monte Vista Ave., Turlock, CA 95380. Channels D-1 & 3 at Mount Oso, 29-mi. W of Turlock (lat. 37° 30' 20", long. 121° 22' 25"); 20-ft., 10-w each.

**San Jose**—WHR-460, California State U. & Colleges-San Jose, DBH 216, One Washington Square, San Jose, CA 95192. Channels G-1-4 at 125 S. 7th St., San Jose (lat. 37° 20' 10", long. 121° 54' 03"); 65-ft., 1-w each.

**San Jose**—KZB-25, Roman Catholic Communications Corp., 443 Church St., San Francisco, CA 94114. Channels D-1-4 at Monument Peak.

\* **San Jose**—NEW, National Conference on Citizenship, Suite 1250, 1133 15th St. NW, Washington, DC 20005. Channels C-1-4 at Loma Prieta, San Jose (lat. 37° 06' 39", long. 121° 50' 31"); 100-ft., 10-w each.

**San Marcos**—WGR-706, Palomar Community College District, 1140 W. Mission Rd., San Marcos, CA 92069. Channel A-3 at 1140 W. Mission Rd., San Marcos (lat. 33° 09' 03", long. 117° 10' 53"); 50-ft., 0.1-w. Equipment: Emcee transmitter; Andrew antenna.

**San Marcos**—WGR-707, Palomar Community College District, 1140 W. Mission Rd., San Marcos, CA 92069. Channel F-4 at Mt. Whitney, San Marcos (lat. 36° 06' 32", long. 117° 09' 16"); 30-ft., 10-w. Equipment: Emcee transmitter; Andrew antenna.

**San Marcos**—WCX-487, San Diego County Department of Education, 6401 Linda Vista Rd., San Diego, CA 92111. Channel F-1 at Mount Whitney site of Times Mirror Cable TV headend, San Marcos (lat. 33° 06' 32", long. 117° 09' 16"); 30-ft., 10-w.

\* **San Marcos & San Diego County (north)**—WHG-345, California State U. & Colleges, 5402 College Ave., San Diego, CA 92182. Channels G-2-4 at Mount Whitney, Washington Dr., San Marcos (lat. 33° 06' 39", long. 117° 09' 10"); 29-ft., 10-w each.

**San Mateo County**—KZB-22, Roman Catholic Welfare Corp. of San Francisco, 441 Church St., San Francisco, CA 94114. Channels G-1-4 at St. Patrick's Seminary, Middlefield Rd., Menlo Park. 6.4-w each.

**San Miguel Mountain-San Diego County**—WHQ-403, California State U. & Colleges-San Diego, 5402 College Ave., San Diego, CA 92182. Channels G-1-4 at 13-mi. SE of San Diego (lat. 32° 41' 48", long. 116° 56' 10"); 60-ft., 10-w each.

**Santa Ana**—WSJ-69, Santa Ana Unified School District, 1405 French St., Santa Ana, CA 92701. Channels A-1-4 at 1405 French St., Santa Ana (lat. 33° 45' 25", long. 117° 51' 43"); 32-ft., 10-w each.

**Santa Ana**—WSJ-70, Santa Ana Unified School District, 1405 French St., Santa Ana, CA. Channels C-1-4 at Flower St. & Civic Center Dr. W, Santa Ana (lat. 33° 45' 03", long. 117° 52' 05"); 216-ft., 10-w each.

★ **Santa Anita Peak**—WHR-802, Corporation Community College TV, Suite 109, 5400 Orange Ave., Cypress, CA 90630. Channel C-4 at 0.5-mi. N of Sierra Madre, 0.75-mi. N of fire station on Santa Anita Ave. (lat. 34° 11' 17", long. 118° 02' 02"); 20-ft., 10-w.

**Santa Barbara**—WAQ-323, Regents of U. of California, 485 University Hall, 2200 University Ave., Berkeley, CA 94720. Channels A-1-2 at Engineering Bldg., U. of California at Santa Barbara, Goleta (lat. 34° 24' 50", long. 119° 50' 24"); 93-ft., 10-w each.

★ **Santa Barbara**—WHR-839, Archdiocese of Los Angeles Education & Welfare Corp., c/o Rev. Jeremiah T. Murphy, 1531 W. 9th St., Los Angeles, CA 90015. Channels D-1-4 at Bcst. Peak, 9.5-mi. NW of Goleta (lat. 34° 31' 32", long. 119° 57' 28"); 35-ft., 10-w each.

**Santa Paula**—WHR-902, Archdiocese of Los Angeles Education & Welfare Commission, 1531 W. 9th St., Los Angeles, CA 90015. Channels B-1-4 at South Mountain, 3-mi. SE of Santa Paula (lat. 34° 19' 49", long. 119° 01' 24"); 253-ft., 10-w each.

**Santa Paula**—WHG-228, California State U. & Colleges-Northridge, Oviatt Library, 18111 Nordhoff St., Northridge, CA 91330. Channels C-1-4 at South Mountain, 3-mi. SE of Santa Paula (lat. 34° 19' 52", long. 119° 01' 17"); 10-w each.

★ **Santa Rosa**—WHR-761, Rural California Bcstg. Corp., Box 2638, Rohnert Park, CA 94928. Channels B-1-4 at Taylor Mountain (lat. 35° 25' 07", long. 122° 40' 33"); 40-ft., 10-w each.

**Santiago**—WHR-655, Saddleback Community College, 28000 Marguerite Pkwy., Mission Viejo, CA 92692. Channel D-4 at Bldg. 5, Santiago Peak (lat. 33° 42' 38", long. 117° 32' 01"); 20-ft., 1-w.

**Signal Hill**—KZH-31, Long Beach Unified School District, 201 E. 8th St., Long Beach, CA 90813. Channels D-1-4 at W side of Junipero Ave., approx. 400-ft. N of 23rd St. (lat. 33° 48' 00", long. 118° 09' 45"); 147-ft., 10-w each.

**Stockton**—WHR-656, California State U. & Colleges-Stanislaus, c/o Richard Alter, 801 Monte Vista Ave., Turlock, CA 95380. Channel B-1 at 5151 Pacific Ave., Stockton (lat. 37° 59' 46", long. 121° 19' 03"); 109-ft., 10-w.

★ **Stockton**—NEW, National Conference on Citizenship, Suite 1250, 1133 15th St. NW, Washington, DC 20005. Channels A-1-4 at Mount Diablo, Stockton (lat. 37° 52' 54", long. 121° 55' 05"); 291-ft., 10-w each.

★ **Thousand Oaks**—NEW, National Conference on Citizenship, Suite 1250, 1133 15th St. NW, Washington, DC 20005. Channels

G-1-4 at Rasnow Peak, Thousand Oaks (lat. 34° 09' 51", long. 118° 54' 06"); 30-ft., 10-w each.

**Torrance**—WAU-30, Torrance Unified School District, 2336 Plaza del Amo, Torrance, CA 90501. Channels C-1-4 at Educational Materials Bldg., 2336 Plaza del Amo.

**Tranquillity**—KZM-22, Fresno County Schools, 2314 Mariposa St., Fresno, CA 93721. Channels C-1-2 at Tranquillity Union High School, 6050 Juanchi St., Tranquillity (lat. 36° 38' 35", long. 120° 15' 06"); 250-ft., 9-w each.

**Victorville**—WHR-835, California State U.-San Bernardino. Channels C-1-4 at N of City of Victorville on Hwy. 15 (lat. 34° 36' 37", long. 117° 17' 14"); 20-ft., 10-w each. Equipment: Bogner antenna.

★ **Visalia**—NEW, College of the Sequoias, 915 S. Mooney Blvd., Visalia, CA 93277. Channels B-1-4 at NW corner of Walnut & Woodland Sts., Visalia (lat. 36° 18' 50", long. 119° 19' 06"); 265-ft., 20-w each.

★ **Walnut Grove**—WHR-848, Roman Catholic Communications Corp., 324 Middlefield Rd., Menlo Park, CA 94025. Channels E-1-4 at 2-mi. NNE of Walnut Grove (lat. 38° 14' 48", long. 121° 29' 59"); 200-ft., 10-w each.

**Yuba City**—WAQ-325, California State U. & Colleges-Chico, Instructional Media Center, W 1st & Normal St., Chico, CA 95929-0005. Channel D-1, 3 & 4 at 12-mi. W of Yuba City (lat. 39° 12' 21", long. 121° 49' 10"); 20-ft., 100-w.

## COLORADO

**Boulder**—WHA-72, U. of Colorado, PSR B-1, Rm. 116, Boulder, CO 80302. Channel B-3 at Patty's Peak, rural Boulder (lat. 39° 58' 14", long. 105° 16' 47"); 35-ft., 10-w.

★ **Boulder**—NEW, U. of Colorado, c/o Shaun Dalrymple, Box 455, Boulder, CO 80309. Channels G-1-4 at Patty's Peak, Flat Irons Range (lat. 39° 58' 14", long. 105° 16' 47"); 35-ft., 10-w each.

★ **Colorado Springs**—WHR-694, U. of Colorado, Box B-3, Boulder, CO 80309. Channels D-1-4 at Austin Bluffs (lat. 38° 53' 47", long. 104° 47' 53"); 140-ft., 10-w each.

★ **Colorado Springs**—NEW, Hispanic Information & Telecommunications Network Inc., Suite 225, 80 E. 11th St. NW, New York, NY 10003. Channels G-1-4 at 13-1/2 Transmitter Lane (lat. 38° 44' 42", long. 104° 51' 39"); 94-ft., 10-w each.

★ **Denver**—WHR-488, Denver Area Educational Telecommunications Consortium Inc., Amoco Bldg., 1670 Broadway, Denver, CO 80202. Channels E-1-4 at Opportunity School, 13th & Walton, Denver (lat. 39° 44' 30", long. 104° 59' 40"); 70-ft., 10-w each.

★ **Denver**—WHR-521, Front Range Educational Media Corp., Box 427, Broomfield, CO 80020. Channels C-1-3 at Amoco Bldg., 1670 Broadway, Denver (lat. 39° 44' 37", long. 104° 59' 16"); 540-ft., 10-w each.

★ **Denver**—WHR-780, School District No. 1 in City & County of Denver & the State of Colorado, c/o Donald D. Johnson, KRMA-TV, 1261 Glenarm Pl., Denver, CO 80204. Channels G-1-4 at KRMA-TV studio, 13th & Welton Sts. (lat. 39° 44' 30", long. 104° 59' 40"); 70-ft., 10-w each.

★ **Denver**—WHR-781, School District No. 1 in City & County of Denver & the State of Colorado, c/o Donald D. Johnson, KRMA-TV, 1261 Glenarm Pl., Denver, CO 80204. Channels D-1-4 at KRMA-TV studio, 13th & Welton Sts. (lat. 39° 44' 30", long. 104° 59' 40"); 70-ft., 10-w each.

★ **Pueblo**—WHR-579, PBS, PBS Headquarters, 1320 Braddock Place, Alexandria, VA 22314. Channels A-1-4 at 7.9-mi. NNE of Pueblo on Baculite Mesa (lat. 38° 22' 24.5", long. 104° 33' 27.2"); 300-ft., 10-w each.

## CONNECTICUT

**Ashford**—WHR-888, Connecticut Educational Telecommunications Corp., 24 Summit St., Hartford, CT 06106. Channels D-1-4 at Punkin Hill (lat. 41° 51' 51", long. 72° 07' 19"); 305-ft., 10-w each. Equipment: ITS transmitter; Andrew antenna.

★ **Bozrah**—WHF-277, Connecticut Educational Telecommunications Corp., 24 Summit St., Hartford, CT 06106. Channels E-1-2 at 0.5-mi. from Bishop Rd., Bozrah (lat. 41° 31' 11", long. 72° 10' 04"); 100-ft., 10-w each.

**Brookfield**—WHR-840, Connecticut Educational Telecommunications Corp., 24 Summit St., Hartford, CT 06106. Channels D-3-4 at Carmen Hill Rd., 1/2-mi. N of N. Mountain Rd., Brookfield (lat. 41° 29' 35", long. 73° 25' 37"); 80-ft., 10-w each.

**Cornwall**—WHR-804, Connecticut Educational Telecommunications Corp., 24 Summit St., Hartford, CT 06106. Channels A-1-4 at end of Mattatuck Rd., 2.3-mi. SE of Cornwall (lat. 41° 49' 17", long. 73° 17' 52"); 180-ft., 10-w each. Equipment: ITS transmitter; Andrew antenna.

★ **Glastonbury**—WHF-276, Connecticut Educational Telecommunications Corp., 24 Summit St., Hartford, CT 06106. Channels C-1-4 at John Tom Hill, intersection of Birch Mt. Rd. & Hebron Ave. (lat. 41° 42' 32", long. 72° 28' 30"); 220-ft., 10-w each.

**Haddam**—WHR-673, Connecticut Public Broadcasting Inc., 24 Summit St., Hartford, CT 06106. Channels A-1-4 at Porkomy Rd. (lat. 41° 26' 36", long. 72° 34' 02"); 280-ft., 10-w each. Equipment: ITS transmitter; Andrew antenna.

★ **Hartford**—WHF-271, Connecticut Educational Telecommunications Corp., 24 Summit St., Hartford, CT 06106. Channels E-1-4 at Video Lane off Booth Hill Rd. (lat. 41° 16' 43", long. 73° 11' 09"); 400-ft., 50-w each.

★ **Hartford**—WHF-272, Connecticut Educational Telecommunications Corp., 24 Summit St., Hartford, CT 06106. Channels A-1-4 at 24 Summit St., Hartford (lat. 41° 44' 35", long. 72° 41' 34"); 115-ft., 10-w each.

**Middlefield**—WHF-278, Connecticut Educational Telecommunications Corp., 24 Summit St., Hartford, CT 06106. Channels G-1-2 at top of Beseck Mountain, Middlefield (lat. 41° 30' 48", long. 72° 44' 47"); 47-ft., 10-w each. Equipment: Emcee transmitter; Bogner antenna.

★ **Naugatuck**—NEW, Connecticut Educational Telecommunications Corp., 24 Summit St., Hartford, CT 06106. Channels A-1-4 at Peach Orchard Rd., Naugatuck (lat. 41° 31' 04", long. 73° 01' 07"); 500-ft., 50-w each.

**New Haven**—WHR-893, Archdiocese of Hartford, 785 Asylum Rd., Hartford, CT 06105. Channels B-1-4 at 1055 Wintergreen Ave., New Haven (lat. 41° 20' 58", long. 72° 58' 27"); 255-ft., 10-w each. Equipment: Emcee transmitter; Andrew antenna.

★ **New Haven**—WHR-841, Connecticut Educational Telecommunications Corp., 24 Summit St., Hartford, CT 06106. Channels D-1-4 at 7-mi. ENE of New Haven (lat. 41° 22' 08", long. 72° 48' 34"); 203-ft., 10-w each.

★ **Prospect**—WHF-270, Connecticut Educational Telecommunications Corp., 24 Summit St., Hartford, CT 06106. Channels C-1-4 at Logtown Rd., 0.5-mi. W of Straitsville Rd., Prospect (lat. 41° 29' 46", long. 72° 59' 29"); 108-ft., 10-w each.

**Trumbull**—WHR-842, Connecticut Educational Telecommunications Corp., 24 Summit St., Hartford, CT 06106. Channels G-1-2 at Video Lane, off Booth Hill Rd. (lat. 41° 16' 43", long. 73° 11' 09"); 486-ft., 10-w each. Equipment: Andrew antenna.

## DELAWARE

★ **Wilmington**—NEW, National Conference on Citizenship, Suite 1250, 1133 15th St. NW, Washington, DC 20005. Channels D-1-4 at 1301 Delaware Ave., Wilmington (lat. 39° 44' 50", long. 75° 34' 28"); 206-ft., 10-w each.

★ **Wilmington, DE & Philadelphia, PA**—NEW, WHYI Inc., 150 N. 6th St., Philadelphia, PA 19106. Channels B-3-4 at WHYI-TV tower, Domino Lane, Philadelphia (lat. 40° 02' 30", long. 75° 14' 24"); 1369-ft., 10-w each.

## DISTRICT OF COLUMBIA

**Washington**—WHR-690, George Mason U., 4400 University Dr., Fairfax, VA 22030. Channels C-1-4 at Massachusetts & Wisconsin Aves. (lat. 38° 55' 50", long. 77° 04' 16"); 285-ft., 10-w each. Equipment: Comwave transmitter; Andrew antenna.

★ **Washington**—WHG-442, George Washington U., 2121 Eye St. NW, Washington, DC 20052. Channels D-1-4 at American U., WAMU(FM) tower, Washington (lat. 38° 56' 09", long. 77° 05' 33"); 278-ft., 10-w each. Equipment: Emcee transmitter; Andrew antenna.

## Instructional Television—District of Columbia

\* **Washington**—WHG-443, George Washington U., 2121 Eye St. NW, Washington, DC 20052. Channels E-1-4 at Academic Bldg., 22nd & Eye Sts. NW, Washington (lat. 38° 53' 56", long. 77° 02' 55"); 92-ft., 10-w each.

\* **Washington**—WHR-461, National University of the Air Inc., Box 177, Williamsburg, VA 23187. Channels G-1-4 at River Rd. (lat. 38° 57' 49", long. 77° 06' 18"); 724-ft., 10-w each.

## FLORIDA

**Belle Glade**—KZB-28, Palm Beach County School Board, 301 N. Olive Ave., West Palm Beach, FL 33402. Channel G-4 at State Rd. 175, 1-mi. N of intersection of SR 717 & 715, Belle Glade. 10-w.

**Boca Raton**—WHR-877, Florida Board of Regents/Florida Atlantic U., 500 NW 20th St., Boca Raton, FL 33431. Channels D-1-4 at 500 NW 20th St. (lat. 26° 22' 17", long. 80° 06' 14"); 98-ft., 1-w each. Equipment: Emcee transmitter; Andrew antenna.

**Boca Raton**—WHR-894, Florida Board of Regents/Florida Atlantic U., 500 NW 20th St., Boca Raton, FL 33431. Channels A-1-4 at W side of US 441, 0.8-mi. S of Clint Moore Rd., Boca Raton (lat. 26° 23' 48", long. 80° 12' 22"); 300-ft., 1-w each. Equipment: Emcee transmitter; Andrew antenna.

**Boca Raton**—WHR-895, Florida Board of Regents/Florida Atlantic U., 500 NW 20th St., Boca Raton, FL 33431. Channels G-1-4 at W side of US 441, 0.8-mi. S of Clint Moore Rd., Boca Raton (lat. 26° 23' 48", long. 80° 12' 22"); 300-ft., 1-w each. Equipment: Emcee transmitter; Andrew antenna.

**Boca Raton**—WHR-896, Florida Board of Regents/Florida Atlantic U., 500 NW 20th St., Boca Raton, FL 33431. Channels B-1-4 at W side of US 441, 0.8-mi. S of Clint Moore Rd., Boca Raton (lat. 26° 23' 48", long. 80° 12' 22"); 300-ft., 1-w each. Equipment: Emcee transmitter; Andrew antenna.

**Boynton Beach**—KHU-90, Palm Beach County School Board, 301 N. Olive Ave., West Palm Beach, FL 33402. Channels E-1-4 at 505 South Congress Ave., Boynton Beach.

**Bradenton**—WHR-838, School Board of Manatee County, 215 Manatee Ave. W, Bradenton, FL 33505. Channels A-1-4 at 215 Manatee Ave. W, Bradenton (lat. 27° 29' 35", long. 82° 33' 56"); 80-ft., 1-w each. Equipment: Emcee transmitter; Andrew antenna.

\* **Brooksville**—WHR-749, Hernando County School Board, 1036 Varsity Dr., Brooksville, FL 33512. Channel E-4 at Repeater Station K-RJ804 (lat. 28° 31' 34", long. 82° 23' 44"); 116-ft., 10-w.

\* **Chipley**—WHR-800, Panhandle Area Educational Cooperative, 411 West Blvd., Chipley, FL 32428. Channels G-1-4 at 411 West Blvd. (lat. 30° 46' 27", long. 85° 33' 13"); 357-ft., 10-w each.

**Clearwater**—WGV-752, St. Petersburg Junior College, Box 13489, St. Petersburg,

FL 33733. Channels D-1-2 at St. Petersburg Jr. College, Clearwater Campus (lat. 27° 57' 51", long. 82° 44' 08"); 155-ft., 10-w each.

\* **Cocoa**—WHR-494, U. of Central Florida. Channel G-1 at Desert Ranch, Unit 6 Nova Rd., 11.5-mi. W of Cocoa (lat. 28° 18' 26", long. 80° 54' 48"); 575-ft., 10-w.

**Coconut Creek**—KLC-80, The School Board of Broward County, 1320 SW 4 St., Fort Lauderdale, FL 33312. Channels B-1-4 at Between Coconut Creek Blvd. & the Sunshine State Parkway, S. of Atlanta Blvd. (lat. 26° 14' 19", long. 80° 10' 09"); 187-ft., 10-w each. Equipment: Emcee transmitter; Andrew antenna.

**Daytona Beach**—WGV-765, Volusia County School Board, Box 1910, Daytona Beach, FL 32015. Channel E-1 at Mainland Sr. High School (lat. 29° 11' 44", long. 81° 03' 05"); 95-ft., 0.1-w.

**Daytona Beach**—WBE-795, Volusia County School Board, Box 2118, 230 N. Stone St., De Land, FL 32720. Channel A-1 at Loomis & Lockhart Sts., Daytona Beach (lat. 29° 11' 55", long. 81° 01' 42"); 185-ft., 10-w.

\* **Daytona Beach**—WHR-779, Daytona Beach Community College, 1200 Volusia Ave., Daytona Beach, FL 32015. Channels D-1-4 at Hilton Ave. at Welsh St. (lat. 29° 12' 08", long. 81° 03' 01"); 160-ft., 10-w each.

\* **Daytona Beach**—NEW, Northern Arizona U. Foundation, Box 4114, Flagstaff, AZ 86011. Channels G-1-4 at 7-mi. WSW of Daytona, E of Indian Lake Rd., 3-mi. N of Hwy. 92, Daytona Beach (lat. 29° 10' 24", long. 81° 09' 24"); 290-ft., 100-w each.

**De Funiak Springs**—WHR-880, Panhandle Area Educational Cooperative, 411 West Blvd., Chipley, FL 32428. Channels A-1-4 at Walton County Vocational Technical School, Park Ave., De Funiak Springs (lat. 30° 43' 13", long. 86° 05' 57"); 307-ft., 10-w each.

**De Land**—WBK-225, Volusia County School Board, Box 2118, 230 N. Stone St., De Land, FL 32720. Channel E-1 at 230 N. Stone St., De Land (lat. 29° 01' 49", long. 81° 19' 01"); 120-ft., 10-w.

\* **De Land**—WHR-768, Daytona Beach Community College, 1200 Volusia Ave., Daytona Beach, FL 32015. Channels B-1-4 at Hwy. 44 & Hwy. 4, De Land (lat. 29° 00' 53", long. 81° 14' 14"); 200-ft., 10-w each.

\* **Elgin**—NEW, The U. of West Florida, 11000 University Pkwy., Pensacola, FL 32514. Channels B-1-4 at Hurlburt Field Rd., Elgin (lat. 30° 26' 59", long. 86° 39' 08"); 300-ft., 10-w each. Equipment: Emcee transmitter; Bogner antenna.

\* **Flagler Beach**—WHR-783, Daytona Beach Community College, 1200 Volusia Ave., Daytona Beach, FL 32015. Channels B-1-4 at 0.2-mi. S of St. Joe Rd., 1.1-mi. W of Fox Cut (lat. 29° 33' 33", long. 81° 11' 37"); 237-ft., 10-w each.

**Fort Lauderdale**—KLC-80, School Board of Broward County, 1320 S.W. 4th St., Fort Lauderdale, FL. Channels B-1-4 at near Broward County Jr. College, Coconut

Creek, Fort Lauderdale (lat. 26° 14' 19", long. 80° 10' 09"); 190-ft., 10-w each.

**Fort Lauderdale**—WHR-897, Florida Board of Regents/Florida Atlantic U., 500 NW 20th St., Boca Raton, FL 33431. Channels C-1-4 at 220 SE 2nd Ave., Fort Lauderdale (lat. 26° 07' 12", long. 80° 08' 28"); 155-ft., 10-w each. Equipment: Emcee transmitter; Andrew antenna.

**Fort Lauderdale**—KTZ-22, School Board of Broward County, 1320 S.W. 4th St., Fort Lauderdale, FL. Channels G-1-4 at 6600 S.W. Nora Dr.

**Fort Myers**—WBE-805, Lee County School Board, 3308 Canal St., Fort Myers, FL 33901. Channel B-1 at Southern Cablevision Tower, 2931 Michigan Ave., Fort Myers (lat. 26° 38' 53", long. 81° 51' 12"); 140-ft., 10-w.

\* **Hillsborough & Pinellas County**—WHR-828, U. of South Florida, 4202 Fowler Ave., Tampa, FL 33620. Channels E-1-4 at First Florida Tower, 111 Madison St., Tampa (lat. 27° 56' 50", long. 82° 27' 35"); 18-ft., 10-w each.

**Jacksonville**—WHR-541, WJCT Inc., 100 Festival Park Ave., Jacksonville, FL 32202. Channels E-1-4 at 2037 Main St., Jacksonville (lat. 30° 19' 10", long. 81° 38' 18"); 260-ft., 10-w each.

\* **Jacksonville**—WHA-933, Florida Junior College at Jacksonville, 501 W. State St., Jacksonville, FL 32202. Channels C-2-3 at Charter Security Life Bldg., Church St., near Main St., Jacksonville (lat. 30° 19' 45", long. 81° 39' 27"); 248-ft., 100-w each.

\* **Jacksonville**—WHA-934, Florida Junior College at Jacksonville, 501 W. State St., Jacksonville, FL 32202. Channels A-1-3 at 101 S. State St., Jacksonville (lat. 30° 20' 04", long. 81° 39' 40"); 50-ft., 100-w each.

\* **Jacksonville**—WHR-857, Jacksonville U., 2800 University Blvd. N, Jacksonville, FL 32211. Channel B-2 at Howard Administrative Bldg., Jacksonville (lat. 30° 21' 12", long. 45° 38' 20"); 59-ft., 10-w. Equipment: Emcee transmitter; Andrew antenna.

\* **Jacksonville**—WHR-858, Jacksonville U., Howard Administration Bldg., 2800 University Blvd., Jacksonville, FL 32211. Channel G-2 at 500-ft. N of intersection of Hogan County Rd. & Old Hogan County Rd. (lat. 30° 16' 53", long. 81° 34' 15"); 653-ft., 50-w.

\* **Jacksonville**—NEW, Hispanic Information & Telecommunications Network Inc., Suite 225, 80 E. 11th St., New York, NY 10003. Channels B-1-4 at One Independence Square, Jacksonville (lat. 30° 19' 33", long. 81° 39' 32"); 537-ft., 10-w each.

\* **Lakeland**—NEW, U. of South Florida, 4202 Fowler Ave., Tampa, FL 33620. Channels G-1-4 at 3433 Winter Lake Rd. (lat. 27° 59' 35", long. 81° 53' 23"); 405-ft., 10-w each. Equipment: Emcee transmitter; Andrew antenna.

\* **Leesburg**—WHR-770, Lake Sumter Community College, 5900 Hwy. 441, South Leesburg, FL 32788. Channels D-1-4 at Lake Sumter Community College

(lat. 28° 49' 49", long. 81° 47' 52"); 107-ft., 50-w each.

**Loxahatchee**—KZB-30, Palm Beach County School Board, 301 N. Olive Ave., West Palm Beach, FL 33402. Channels H-1-3 at 0.75-mi. N of Hwys. 441 & 98 in Loxahatchee community.

**Marianna**—WHR-879, Panhandle Area Educational Cooperative, 411 West Blvd., Chipley, FL 32428. Channels A-1-4 at Frank M. Golsen Elementary School, 800 2nd Ave., Marianna (lat. 30° 47' 07", long. 85° 14' 29"); 307-ft., 10-w each.

**Miami**—WHR-866, Friends of WLRN Inc., 172 N.E. 15th St., Miami, FL 33132. Channels B-1-4 at 111 N.W. 1st Ave. (lat. 25° 46' 30", long. 80° 11' 49"); 10-w each. Equipment: Emcee transmitter; Andrew antenna.

**Miami**—KTB-84, School Board of Dade County, 172 N.E. 15th St., Miami, FL. Channels F-1-4 at 111 N.W. 1st Ave., Miami (lat. 25° 46' 30", long. 80° 11' 49"); 527-ft., 10-w each.

**Miami**—KTB-85, School Board of Dade County, 172 N.E. 15th St., Miami, FL 33132. Channels F-1-4 at Cutler Ridge Jr. High, 19400 S.W. 97 Ave., Miami (lat. 25° 35' 13", long. 80° 20' 56"); 171-ft., 10-w each. Equipment: Emcee transmitter; Andrew antenna.

**Miami**—WHA-956, School Board of Dade County, 172 N.E. 15th St., Miami, FL 33132. Channels A-1-4 at 111 NW 1st Ave., Miami (lat. 25° 46' 30", long. 80° 11' 49"); 527-ft., 10-w each.

**Miami**—WHG-230, School Board of Dade County, 172 N.E. 15th St., Miami, FL 33132. Channels C-1-4 at Telecommunications Center, 6010 SW 87th Ave., Miami (lat. 25° 42' 44", long. 80° 20' 10"); 150-ft., 10-w each.

\* **Miami**—WHR-790, Southern Florida Instructional TV Inc., Room 700, 100 Biscayne Blvd., Miami, FL 33132. Channels D-1-4 at WHFT(TV) transmitter site, 3300 Pembroke Park (lat. 25° 59' 34", long. 80° 10' 27"); 809-ft., 10-w each.

\* **Monticello**—WHR-757, Jefferson County School Board, 1490 W. Washington St., Monticello, FL 32344. Channels G-3-4 at 0.1-mi. N of Hwy. 90, 0.05-mi. W of city limits (lat. 30° 32' 46", long. 83° 53' 04"); 187-ft., 100-w each.

**Ocala & Marion County**—WHR-486, Marion County School Board, 512 SE 3rd St., Ocala, FL 32671. Channel A-4 at W of Alvarez between 4th & 5th Sts. SE, Ocala (lat. 29° 10' 57", long. 82° 08' 00"); 299-ft., 10-w.

\* **Orange City**—WHR-499, U. of Central Florida, Box 25000, Orlando, FL 32816. Channel G-1 at WELF-FM transmitter site, 3001 N. Volusia Ave., 1.5-mi. N of center of Orange City (lat. 28° 58' 32", long. 81° 18' 00"); 445-ft., 10-w. Requests modification of CP to add channels G-2-4, change station location to near Orange City (lat. 28° 55' 16", long. 81° 19' 09"); 1697-ft., 10-w. Equipment: Emcee transmitter; Andrew antenna.

**Orlando**—WHR-536, Valencia Community College, Box 3028, Orlando, FL 32802. Channels A-1-4 at WMFE-TV studio, 11510



E. Colonial Dr., Orlando (lat. 28° 33' 55", long. 81° 12' 46"); 156-ft., 10-w each.

\* **Orlando**—WHR-493, U. of Central Florida, 1229 19th St. NW, Washington, DC 20036. Channels C-1-4 at UCF Campus Library Building, Pegasus Circle, 12.5-mi. E of Orlando (lat. 28° 35' 57", long. 81° 11' 16"); 409-ft., 10-w each. Granted modification of CP to change station location to 11.4-mi. WSW of Orlando (lat. 28° 36' 38", long. 81° 12' 19"). Equipment: Emcee transmitter; Andrew antenna.

**Palm Beach Gardens**—WHR-901, Florida Atlantic U., 500 NW 20th St., Boca Raton, FL 33431. Channels C-1-4 at Palm Beach Community College, North Campus, PGA Blvd., Palm Beach Gardens (lat. 26° 50' 38", long. 80° 05' 01"); 300-ft., 20-w each. Equipment: Emcee transmitter; Bogner antenna.

\* **Panama City**—WHR-801, Panhandle Area Educational Cooperative, 411 West Blvd., Chipley, FL 32428. Channels G-1-4 at Gulf Coast Community College, US Hwy. 98, Panama City (lat. 30° 11' 06", long. 85° 43' 36"); 207-ft., 10-w each.

**Pensacola**—WHR-778, Pensacola Junior College, WSRE-TV, 1000 College Blvd., Pensacola, FL 32504. Channels C-1-4 at 1000 College Blvd. (lat. 30° 28' 59", long. 87° 12' 08"); 35-ft., 1-w each. Equipment: Emcee transmitter; Anixter-Mark antenna.

\* **Pensacola**—WHR-553, Pensacola Junior College, 1000 College Blvd., Pensacola, FL 32504. Channels A-1-4 at WSRE(TV) tower, 1411 W. Fairfield Dr., Pensacola (lat. 30° 26' 36", long. 87° 14' 02.6"); 350-ft., 10-w each.

\* **Pensacola**—NEW, The U. of West Florida, 11000 University Pkwy., Pensacola, FL 32514. Channels G-1-4 at U. of West Florida campus, 11000 University Pkwy. (lat. 30° 33' 03", long. 87° 13' 08"); 297-ft., 10-w each. Equipment: Emcee transmitter; Bogner antenna.

\* **Quincy**—WHR-748, Gadsden County School Board, Box 818, Quincy, FL 32351. Channels G-1-2 at 0.54-mi. SE of intersection of US 90 & County Rd. 267, Quincy (lat. 30° 34' 48", long. 84° 36' 14"); 259-ft., 10-w each.

**Riverview**—WHR-736, U. of South Florida, 4202 Fowler Ave., Tampa, FL 33620. Channels D-1-4 at 4-mi. E of Riverview on Boyette Rd. (lat. 27° 50' 53", long. 82° 15' 48"); 295-ft., 10-w each.

\* **Riverview**—WHR-820, U. of South Florida, 4202 Fowler Ave., Tampa, FL 33620. Channels B-1-4 at 4-mi. E of Riverview on Boyette Rd. (lat. 27° 20' 26", long. 82° 27' 56"); 400-ft., 10-w each.

**Riviera Beach**—KZB-29, Palm Beach County School Board, 301 N. Olive Ave., West Palm Beach, FL 33402. Channels G-1-4 at 7061 Garden Rd., Riviera Beach.

\* **St. Petersburg**—WFW-689, St. Petersburg Junior College, Box 13489, St. Petersburg, FL 33733. Channels A-1-2 at St. Petersburg (lat. 27° 46' 39", long. 82° 43' 55"); 109-ft., 10-w each.

\* **St. Petersburg**—WHG-239, U. of South Florida, 4202 Fowler Ave., Tampa, FL 33620. Channels F-1-2 at Bayfront

Towers, 1 Beach Dr. SE, St. Petersburg (lat. 27° 46' 14", long. 82° 38' 03"); 287-ft., 10-w each.

**Tallahassee**—WHF-229, Leon County School Board, 275 W. Pensacola St., Tallahassee, FL 32304. Channel A-1 at 0.55-mi. E of State Rte. 157, 0.22-mi. N of Timber Lane Rd., Tallahassee (lat. 30° 31' 34", long. 84° 16' 06"); 336-ft., 10-w.

\* **Tallahassee**—NEW, Leon County School Board, 275 W. Pensacola St., Tallahassee, FL 32304. Channels A-3-4 at Leon County School Board Media Center, 5727 Pensacola Ave., Tallahassee (lat. 30° 26' 27", long. 84° 20' 06"); 186-ft., 1-w each.

**Tampa**—WHF-223, U. of South Florida, 4202 Fowler Ave., Tampa, FL 33620. Channels B-1-2 at U. of South Florida campus, Tampa (lat. 28° 03' 43", long. 82° 24' 45"); 110-ft., 0.1-w each.

\* **Tampa**—WHR-518, National University of the Air Inc., Box 177, Williamsburg, VA 23187. Channels C-1-4 at First Florida Tower Bldg. (lat. 27° 56' 51", long. 82° 27' 35"); 589-ft., 10-w each.

\* **Wannee**—WHF-334, Lake City Community College, Box 378, Rte. 7, Lake City, FL 32055. Channel C-1 at 300-ft. S of Hwy. 341, 1200-ft. E of Suwannee River (lat. 29° 43' 09", long. 82° 56' 27"); 229-ft., 10-w.

**Wewahitchka**—WHR-878, Panhandle Area Educational Cooperative, 411 West Blvd., Chipley, FL 32428. Channels A-1-4 at Wewahitchka School Site, State Rte. 6 S, Wewahitchka (lat. 30° 06' 18", long. 85° 12' 00"); 407-ft., 10-w each.

\* **Woodlawn Beach**—NEW, The U. of West Florida, 11000 University Pkwy., Pensacola, FL 32514. Channels D-1-4 at 1-mi. N of Woodlawn Beach, N of US 98 (lat. 30° 24' 09", long. 86° 59' 35"); 168-ft., 1-w each. Equipment: Emcee transmitter; Andrew antenna.

**Youngstown**—WHR-899, Panhandle Area Educational Cooperative, 411 West Blvd., Chipley, FL 32428. Channels D-1-4 at WJHG-TV tower, 4-mi. NNE of Youngstown (lat. 30° 26' 00", long. 85° 24' 51"); 500-ft., 10-w each.

GEORGIA

**Atlanta**—KVI-65, Emory University, 80 Butler St. SE, Atlanta, GA 30303. Channel A-4 at 80 Butler St.

**Atlanta**—KVI-66, Emory University, 80 Butler St. SE, Atlanta, GA 30303. Channels A-2 at 1600 Clifton Rd. NE.

**Atlanta**—WGV-662, Georgia Institute of Technology, 225 North Ave. NE, Atlanta, GA 30332. Channels C-1-4 at 6th St. & Turner Place on Georgia Tech campus, Atlanta (lat. 33° 46' 41", long. 84° 24' 22"); 324-ft., 10-w.

**Atlanta**—WGV-663, Georgia Institute of Technology, 225 North Ave. NE, Atlanta, GA 30332. Channels E-1-4 at Engineering Science & Mechanics Bldg., Cherry St., Atlanta (lat. 33° 46' 20", long. 84° 23' 45"); 52-ft., 0.1-w each.

\* **Atlanta**—WHR-755, Atlanta Interfaith Bcstrs. Inc., 1580 Peachtree St., Atlanta, GA 30309. Channels B-1-4 at intersection of International Blvd. & Peachtree St. (lat. 33° 45' 34", long. 84° 23' 19"); 725-ft., 10-w each. Granted modification of CP to change station location to 2660 Peachtree Rd. NE, Atlanta (lat. 33° 49' 38", long. 84° 23' 16"); 405-ft. Equipment: Emcee transmitter; Bogner antenna.

\* **Atlanta**—WHR-516, National University of the Air Inc., Box 177, Williamsburg, VA 23187. Channels D-1-4 at Renaissance Square Center (lat. 33° 45' 52", long. 84° 23' 02"); 304-ft., 10-w each.

**Stone Mountain**—WHM-938, Georgia Institute of Technology, 225 North Ave. NE, Atlanta, GA 30332. Channels G-1-4 at 15.8-mi. E of Atlanta (lat. 33° 48' 18", long. 84° 08' 40"); 420-ft., 10-w each. Equipment: Emcee transmitter; Andrew antenna.

HAWAII

**Hilo**—WHR-708, Hawaii Public Bcstg. Authority, 2350 Dole St., Honolulu, HI 96822. Channels G-1-4 at University of Hawaii, Hilo Campus (lat. 19° 42' 19", long. 155° 04' 58"); 25-ft., 10-w each. Equipment: Emcee transmitter; Bogner antenna.

\* **Honolulu**—WHR-713, Hawaii Public Bcstg. Authority, 2350 Dole St., Honolulu, HI 96822. Channels G-1-4 at Wiliwilinui Ridge (lat. 21° 19' 49", long. 157° 45' 24"); 30-ft., 100-w each.

\* **Honolulu**—WHR-715, Hawaii Public Bcstg. Authority, 2350 Dole St., Honolulu, HI 96822. Channels A-1-4 at 2350 Dole St. KHET(TV) studio (lat. 21° 18' 01", long. 157° 50' 32"); 45-ft., 100-w each.

\* **Honolulu**—WHR-716, Hawaii Public Bcstg. Authority, 2350 Dole St., Honolulu, HI 96822. Channels B-1-4 at Ala Moana Hotel, 410 Atkinson Dr. (lat. 21° 19' 08", long. 157° 52' 18"); 402-ft., 100-w each. Granted modification of CP to change station location to Round Top, Honolulu County (lat. 21° 19' 05", long. 157° 49' 25"); 110-ft., 10-w. Equipment: Comwave transmitter; Bogner antenna.

\* **Kona**—WHR-710, Hawaii Public Bcstg. Authority, 2350 Dole St., Honolulu, HI 96822. Channels A-1-4 at Hualalei, Kona (lat. 19° 44' 26", long. 155° 57' 19"); 30-ft., 100-w each.

\* **Lanai**—WHR-717, Hawaii Public Bcstg. Authority, 2350 Dole St., Honolulu, HI 96822. Channels A-1-4 at Lanai City (lat. 20° 50' 37", long. 156° 55' 07"); 30-ft., 100-w each.

\* **Lihue**—WHR-709, Hawaii Public Bcstg. Authority, 2350 Dole St., Honolulu, HI 96822. Channels A-1-4 at Mt. Kahlili, approx. 18-mi. W of Lihue (lat. 21° 58' 41", long. 159° 29' 55"); 30-ft., 100-w each.

\* **Puhi**—WHR-712, Hawaii Public Bcstg. Authority, 2350 Dole St., Honolulu, HI 96822. Channels A-1-4 at Puhi Kawai (lat. 21° 58' 20", long. 159° 29' 55"); 30-ft., 100-w each.

\* **Wailua**—WHR-714, Hawaii Public Bcstg. Authority, 2350 Dole St., Honolulu, HI

96822. Channels G-1-4 at Mt. Kaala, approx. 4-mi. S of Wailua (lat. 21° 09' 18", long. 157° 03' 13"); 31-ft., 100-w each.

\* **Wailuku**—WHR-707, Hawaii Public Bcstg. Authority, 2350 Dole St., Honolulu, HI 96822. Channels G-1-4 at Haleakala, Kolekole Crater (lat. 20° 42' 40", long. 156° 15' 34"); 30-ft., 100-w each.

\* **Wailuku**—WHR-711, Hawaii Public Bcstg. Authority, 2350 Dole St., Honolulu, HI 96822. Channels A-1-4 at Maui Community College, Wailuku, Maui (lat. 20° 53' 31", long. 156° 28' 37"); 30-ft., 100-w each.

IDAHO

**Boise**—WHR-688, PBS, Jack Schaeffe, gen. mgr., 1910 University Dr., Boise, ID 83725. Channels B-1-2 at 1910 University Dr. (lat. 43° 45' 16", long. 116° 05' 56"); 72-ft., 0.1-w each.

\* **Boise**—WHR-560, PBS, PBS Headquarters, 1320 Braddock Place, Alexandria, VA 22314. Channels A-1-4 at KAID(TV) tower, Deer Point TV Lot No. 3, 11-mi. NE of Boise (lat. 43° 45' 16", long. 116° 05' 56"); 30-ft., 10-w each.

\* **Boise**—WHR-689, PBS, Jack Schaeffe, gen. mgr., 1910 University Dr., Boise, ID 83725. Channels D-3-4 at Deer Point TV Lot No. 3, 11-mi. NE of Boise (lat. 43° 45' 16", long. 116° 05' 56"); 30-ft., 10-w each.

\* **Pocatello**—WHR-585, PBS, PBS Headquarters, 1320 Braddock Place, Alexandria, VA 22314. Channels A-1-4 at 3-mi. W of Pocatello (lat. 42° 51' 55", long. 112° 29' 28"); 30-ft., 10-w each.

ILLINOIS

**Chicago**—WAC-262, The Catholic Bishop of Chicago, Box 1979, Chicago, IL 60690. Channels C-1-4 at Sears Bldg., 101 S. Wacker Dr., Chicago (lat. 41° 52' 45", long. 87° 38' 08"); 1450-ft., 10-w each.

**Chicago**—WBM-648, Illinois Institute of Technology, 3300 S. Federal St., Chicago, IL 60616. Channels E-1-4 at Sears Bldg., 101 S. Wacker Dr., Chicago (lat. 41° 52' 44", long. 87° 38' 10"); 1455-ft., 10-w each.

**Chicago**—WHG-269, Illinois Institute of Technology, 3300 S. Federal St., Chicago, IL 60616. Channels G-1-4 at 101 S. Wacker Dr. (lat. 41° 52' 44", long. 87° 38' 10"); 1450-ft., 10-w each.

\* **Chicago**—NEW, Chicago Instructional Technology Foundation Inc., 1813 W. Cortland, Chicago, IL 60622. Channels D-1 & 3 at Sears Tower, 101 S. Wacker Dr., Chicago (lat. 41° 52' 44", long. 87° 38' 10"); 1450-ft., 10-w each.

\* **Des Plaines**—WHR-498, Community College District 535, 1600 Goff Rd., Des Plaines, IL 60016. Channels B-3-4 at John Hancock Center (lat. 41° 53' 56", long. 87° 37' 23"); 1131-ft., 50-w each.

## Instructional Television—Illinois

\* **Elburn**—NEW, National Conference on Citizenship, Suite 1250, 1133 15th St. NW, Washington, DC 20005. Channels G-1-4 at Plato Rd., Hwy. 38, 7-mi. W of Geneva (lat. 41° 53' 42", long. 88° 33' 58"); 200-ft., 10-w each.

**Mundelein**—WAH-800, The Catholic Bishop of Chicago, Box 1979, Chicago, IL 60690. Channels F-1-4 at St. Mary of the Lake Seminary, Mundelein (lat. 42° 17' 13", long. 87° 59' 40"); 280-ft., 10-w each. Equipment: Varian/Micro-Link transmitter; Alford antenna.

**Peoria**—KTZ-30, Bradley U., 1501 N. Bradley Ave., Peoria, IL 61606. Channels C-1-4 at 1501 N. Bradley Ave.

\* **River Grove**—WHM-934, Triton College, 2000 5th Ave., River Grove, IL 60171. Channels B-1-4 at 2000 5th Ave., River Grove (lat. 41° 54' 56", long. 87° 50' 36"); 156-ft., 10-w each.

\* **Sugar Grove**—WHR-850, Waubesa Community College, Communications Technology Inc., 6213 Middleton Springs Dr., Middleton, WI 53562. Channels A-1-4 at Rte. 47 at Harter Rd., Sugar Bush (lat. 41° 47' 50", long. 88° 27' 25"); 180-ft., 10-w each.

\* **University Park**—NEW, Board of Governors State College, University Pkwy., University Park, IL 60466. Channels B-1-2 at Governors State University (lat. 41° 27' 15", long. 87° 43' 22"); 500-ft., 10-w each.

\* **Urbana**—WHR-606, PBS, PBS Headquarters, 1320 Braddock Place, Alexandria, VA 22314. Channels A-1-4 at WILL-TV studio, 302 N. Goodwin St., Urbana (lat. 40° 06' 52", long. 88° 13' 27"); 154-ft., 10-w each.

**Winnetka**—KGZ-66, Twp. High School District No. 203, Cook County, Winnetka & Essex Sts., Winnetka, IL. Channels A-1-4 at Winnetka & Essex Sts. 10-w each.

**Woodford**—KVO-30, Bradley U., 1501 N. Bradley Ave., Peoria, IL 61606. Channels E-1-2 at 3.2-mi. NE of Metamora (lat. 40° 50' 00", long. 89° 19' 08").

**Wyoming**—KVO-29, Bradley U., 1501 N. Bradley Ave., Peoria, IL 61606. Channels A-1-2 at 0.7-mi. N of Wyoming.

## INDIANA

**Bloomington**—WFD-422, Trustees of Indiana U., Indiana Higher Education Telecommunications System, 1100 W. Michigan, Indianapolis, IN 46202. Channels A-1-4 at Indiana U. Radio-TV Center, Indiana U. Campus, Bloomington (lat. 39° 10' 10", long. 86° 31' 09"); 161-ft., 0.1-w each.

\* **Bloomington**—WFD-424, Trustees of Indiana U., Indiana Higher Education Telecommunications System, 1100 W. Michigan, Indianapolis, IN 46202. Channels C-1-4 at Ballantine Hill, Indiana U. Campus (lat. 39° 09' 58", long. 86° 31' 16"); 958-ft., 10-w each.

**Columbus**—WHR-889, Trustees of Indiana U., Indiana Higher Education Telecommunications System, 1100 W. Michigan, Indianapolis, IN 46202. Channels D-1-4 at

2-mi. E of Jewel Village (lat. 39° 11' 50", long. 85° 48' 32"); 360-ft., 2-w each. Equipment: Comwave transmitter; Andrew antenna.

**Columbus, Seymour & Greensburg**—WHB-821, Trustees of Indiana U., Indiana Higher Education Telecommunications System, 1100 W. Michigan, Indianapolis, IN 46202. Channels B-1-4 at existing CATV tower, located 2-mi. E of Jewel Village (lat. 39° 11' 50", long. 85° 48' 32"); 357-ft., 10-w each.

**Evansville**—WBX-204, Trustees of Indiana U., Indiana Higher Education Telecommunications System, 1100 W. Michigan, Indianapolis, IN 46202. Channel B-1 at Hwy. 62 & Schatte Rd., Indiana U. Regional Campus, Evansville (lat. 37° 57' 46", long. 87° 40' 42"); 130-ft., 1-w.

**Evansville**—WBX-205, Trustees of Indiana U., Indiana Higher Education Telecommunications System, 1100 W. Michigan, Indianapolis, IN 46202. Channels D-1-2 at Old National Bank Bldg., 420 Main St., Evansville (lat. 37° 58' 20", long. 87° 34' 13"); 295-ft., 10-w each. Requests modification of license to change power to 50-w. Equipment: Comwave transmitter.

\* **Evansville**—WHR-582, PBS, PBS Headquarters, 1320 Braddock Place, Alexandria, VA 22314. Channels E-1-4 at Citizens Bank Bldg., 3rd St. & Sycamore, Evansville (lat. 37° 58' 17", long. 87° 34' 21"); 210-ft., 10-w each.

**Fort Wayne**—WBX-213, Trustees of Indiana U., Indiana Higher Education Telecommunications System, 1100 W. Michigan, Indianapolis, IN 46202. Channels A-1-4 at 2101 Coliseum Blvd., Fort Wayne (lat. 41° 06' 55", long. 85° 06' 39"); 154-ft., 10-w each. Granted modification of license to change station location to Hillegas Rd., 1.5-mi. NW of Fort Wayne (lat. 41° 06' 33", long. 85° 11' 14"); 804-ft., 50-w. Equipment: Comwave transmitter; Andrew antenna.

**Franklin**—WFD-456, Trustees of Indiana U., Indiana Higher Education Telecommunications System, 1100 W. Michigan, Indianapolis, IN 46202. Channels D-1-4 at Franklin College Campus, Franklin. 2100-ft., 10-w each.

**Gary**—WHR-887, Trustees of Indiana U., Indiana Higher Education Telecommunications System, 1100 W. Michigan, Indianapolis, IN 46202. Channels G-1-4 at Hawthorne Hall, Indiana U., 3400 Broadway (lat. 41° 33' 24", long. 87° 20' 14"); 80-ft., 2-w each.

\* **Gary**—NEW, National Conference on Citizenship, Suite 1250, 1133 15th St. NW, Washington, DC 20005. Channels D-1-4 at Connecticut Ave. at 30th, Gary (lat. 41° 33' 50", long. 87° 20' 04"); 200-ft., 10-w each.

\* **Greencastle**—WHR-824, Trustees of Indiana U., Indiana Higher Education Telecommunications System, 1100 W. Michigan, Indianapolis, IN 46202. Channels D-1-4 at 5.2-mi. NE of Greencastle (lat. 39° 41' 18", long. 86° 45' 29"); 237-ft., 10-w each.

**Indianapolis**—WHR-826, Metro Indianapolis Bcstg. Inc., 1401 N. Meridian St., Indianapolis, IN 46202. Channels C-1-4 at Township Rd. & W. 79th St. (lat. 39° 53' 59", long. 86° 12' 01"); 863-ft., 10-w

each. Equipment: Emcee transmitter; Andrew antenna.

**Indianapolis**—WAT-21, Trustees of Indiana U., Indiana School of Medicine, 1100 W. Michigan St., Indianapolis, IN 46202. Channels E-1-2 at Indiana U. Hospital, Indiana U. Medical Center, Indianapolis (lat. 39° 46' 30", long. 86° 10' 34"); 10-w each.

**Indianapolis**—WBX-257, Trustees of Indiana U., Indiana Higher Education Telecommunications System, 1100 W. Michigan, Indianapolis, IN 46202. Channels A-1-4 at One Indiana Square, Indianapolis (lat. 39° 46' 13", long. 86° 09' 18"); 523-ft., 50-w each.

**Indianapolis**—WHR-808, Trustees of Indiana U., Indiana University, Bloomington, IN 47401. Channels B-1-4 at 1100 West Michigan St. (lat. 39° 46' 33", long. 86° 10' 35"); 144-ft., 10-w each. Equipment: Emcee transmitter; Alford antenna.

\* **Indianapolis**—WHR-509, Instructional Telecommunications Foundation Inc., Box 6060, Boulder, CO 80306. Channels G-1-4 at Indiana Bank tower, One Indiana Square, Indianapolis (lat. 39° 46' 13", long. 86° 09' 20"); 524-ft., 10-w each.

\* **Indianapolis**—WCG-673, Trustees of Indiana U., Indiana Higher Education Telecommunications System, 1100 W. Michigan, Indianapolis, IN 46202. Channels G-2 at 1100 W. Michigan, Indianapolis (lat. 39° 46' 27", long. 86° 10' 34"); 21-ft., 0.1-w each.

\* **Indianapolis**—NEW, National University of the Air Inc., Box 177, Williamsburg, VA 23187. Channels D-1-4 at Indiana National Tower (lat. 39° 46' 12", long. 86° 09' 20"); 522-ft., 10-w each.

\* **Jasper**—WGR-704, Board of Trustees for Vincennes U., 1001 N. First St., Vincennes, IN 47591. Channel F-1 at 1.8-mi. N of Huntingburg on U.S. Rte. 231 (lat. 38° 22' 31", long. 86° 54' 07"); 300-ft., 0.1-w.

**Jasper**—WHR-926, The Board of Trustees of the Vincennes U., 1002 N. 1st St., Vincennes, IN 47591. Channels A-1-4 at Vincennes U. Regional Campus, Hwy. 162 S (lat. 38° 22' 31", long. 86° 54' 07"); 139-ft., 10-w each. Equipment: Comwave transmitter; Alford antenna.

\* **Kendallville**—WHR-798, Trustees of Indiana U., Indiana Higher Education Telecommunications System, 1100 W. Michigan, Indianapolis, IN 46202. Channels D-1-4 at 2.1-mi. SW of Kendallville (lat. 41° 24' 10", long. 85° 17' 15"); 286-ft., 10-w each.

**Kokomo**—WHB-845, Trustees of Indiana U., Indiana Higher Education Telecommunications System, 1100 W. Michigan, Indianapolis, IN 46202. Channel G-1 at 2300 S. Washington, Kokomo (lat. 40° 27' 38", long. 86° 07' 55"); 64-ft., 0.1-w.

**Kokomo**—WHB-846, Trustees of Indiana U., Indiana Higher Education Telecommunications System, 1100 W. Michigan, Indianapolis, IN 46202. Channels D-1-4 at 800-ft. N of 200 South Rd., Kokomo (lat. 40° 27' 04", long. 86° 02' 12"); 395-ft., 10-w each.

**Madison**—WHG-341, Trustees of Indiana U., Indiana Higher Education Telecom-

munications System, 1100 W. Michigan, Indianapolis, IN 46202. Channels C-1-4 at West Rd., 600-ft. S of North Rd., Madison (lat. 38° 47' 41", long. 85° 25' 31"); 220-ft., 10-w each.

\* **Merrillville**—WHR-645, Northwest Indiana Public Bcstg. Inc., 8149 Kennedy Ave., Highland, IN 46322. Channels F-1-2 at Hwy. 70.

**Muncie**—WFD-457, Trustees of Indiana U., Indiana Higher Education Telecommunications System, 1100 W. Michigan, Indianapolis, IN 46202. Channel A-2 at Riverside Ave. at Martin, Ball State U. campus (lat. 40° 12' 05", long. 85° 24' 23"); 1100-ft., 10-w.

\* **Muncie**—WHR-568, PBS, PBS Headquarters, 1320 Braddock Place, Alexandria, VA 22314. Channels F-1-4 at 820 E. 29th St., Muncie (lat. 40° 09' 38", long. 85° 22' 42"); 290-ft., 10-w each.

**New Albany**—WBX-215, Trustees of Indiana U., Indiana Higher Education Telecommunications System, 1100 W. Michigan, Indianapolis, IN 46202. Channels G-1-4 at Rte. 1, Blad Knob Rd., New Albany (lat. 38° 22' 02", long. 85° 49' 53"); 550-ft., 50-w each.

**Princeton**—WOX-84, North Gibson School Corp., Water & West Sts., Princeton, IN 47670. Channel A-1 at Princeton Community High School, Embree & Wamock Sts., Princeton (lat. 38° 21' 56", long. 87° 34' 54"); 100-ft., 10-w.

\* **Rensselaer**—WHR-825, Trustees of Indiana U., Indiana Higher Education Telecommunications System, 1100 W. Michigan, Indianapolis, IN 46202. Channels C-1-4 at 1.4-mi. N of Rensselaer (lat. 40° 58' 14", long. 87° 09' 10"); 277-ft., 10-w each.

\* **Richmond**—WFD-423, Trustees of Indiana U., Indiana Higher Education Telecommunications System, 1100 W. Michigan, Indianapolis, IN 46202. Channels D-1 at 0.67-km. E of US 27 & 0.1-km. S of I-70 N (lat. 39° 52' 18", long. 84° 52' 49"); 250-ft., 10-w each.

\* **Rochester**—NEW, Trustees of Indiana U., Indiana Higher Education Telecommunications System, 1100 W. Michigan, Indianapolis, IN 46202. Channels G-1-4 at 4.5-mi. N of Rochester (lat. 41° 08' 09", long. 86° 14' 56"); 307-ft., 10-w each.

**South Bend**—WHR-489, Trustees of Indiana U., Indiana Higher Education Telecommunications System, 1100 W. Michigan, Indianapolis, IN 46202. Channels D-1-4 at 1700 Mishawaka Ave., South Bend (lat. 41° 39' 45", long. 86° 13' 10"); 77-ft., 0.1-w each.

**South Bend**—WHR-490, Trustees of Indiana U., Indiana Higher Education Telecommunications System, 1100 W. Michigan, Indianapolis, IN 46202. Channels B-3-4 at 1700 Mishawaka Ave., South Bend (lat. 41° 36' 58", long. 86° 11' 32"); 77-ft., 0.1-w each.

**St. John**—KPD-40, Trustees of Indiana U., Indiana Higher Education Telecommunications System, 1100 W. Michigan, Indianapolis, IN 46202. Channels A-1-4 at Lake Central High School, St. John (lat. 41° 28' 01", long. 87° 28' 25"); 300-ft., 10-w each.

**Terre Haute**—WBG-606, Trustees of Indiana U., Indiana Higher Education Telecommunications System, 1100 W. Michigan, Indianapolis, IN 46202. Channel A-2 at Gillum Hall, Fifth & Chestnut. State U. Campus (lat. 39° 28' 16", long. 87° 24' 37"); 183-ft., 10-w. Requests modification of license to change station location to Terre Haute (lat. 39° 30' 26", long. 87° 31' 50"); 445-ft.

\* **Valparaiso**—NEW, Northwest Indiana Public Bcstg. Inc., 8149 Kennedy Ave., Highland, IN 46322. Channels F-3-4 at 1800 Harrison Blvd., Valparaiso (lat. 41° 28' 56", long. 87° 04' 39"); 500-ft., 10-w each.

\* **Versailles**—WHR-823, Trustees of Indiana U., Indiana Higher Education Telecommunications System, 1100 W. Michigan, Indianapolis, IN 46202. Channels G-1-4 at 0.5-mi. W of Versailles (lat. 39° 04' 04", long. 85° 15' 57"); 307-ft., 10-w each.

**Vincennes**—WBS-404, Vincennes U., 1002 N. First St., Vincennes, IN 47591. Channel E-1 at County 600 South Rd., 0.3-mi. SW of Indiana 61 (lat. 38° 39' 06", long. 87° 28' 37"); 131-ft., 10-w.

**Washington**—WBS-405, Vincennes U., 1002 N. First St., Vincennes, IN 47591. Channels C-1-4 at 0.2-mi. S of U.S. 50/150, 1-mi. W of Indiana 57, Washington (lat. 38° 38' 49", long. 87° 11' 30"); 481-ft., 50-w each. Equipment: Comwave transmitter; Andrew antenna.

**West Lafayette**—WGI-228, Trustees of Indiana U., Indiana Higher Education Telecommunications System, 1100 W. Michigan, Indianapolis, IN 46202. Channels B-1 at Victory Dr. at Ross-Ade Stadium, Purdue U. campus (lat. 40° 26' 06", long. 86° 55' 10"); 10-w each.

**West Lafayette**—WGI-229, Trustees of Indiana U., Indiana Higher Education Telecommunications System, 1100 W. Michigan, Indianapolis, IN 46202. Channels D-1 at Stewart Center, Purdue U. campus (lat. 40° 25' 30", long. 86° 54' 45"); 0.1-w each.

**Westville**—WHR-491, Trustees of Indiana U., Indiana Higher Education Telecommunications System, 1100 W. Michigan, Indianapolis, IN 46202. Channels G-1-2 at 1700 Mishawaka Ave., South Bend (lat. 41° 39' 45", long. 86° 13' 10"); 77-ft., 0.1-w each.

## IOWA

\* **Alburnett**—WAC-916, Kirkwood Community College, 6301 Kirkwood Blvd. SW, Cedar Rapids, IA 52406. Channel C-2 at Alburnett Senior High School, Alburnett (lat. 42° 09' 02", long. 91° 37' 14"); 177-ft., 10-w.

**Anamosa**—WGW-944, Kirkwood Community College, 6301 Kirkwood Blvd. SW, Cedar Rapids, IA 52406. Channel C-3 at 209 Sadie St., Anamosa (lat. 42° 06' 39", long. 91° 16' 18"); 362-ft., 10-w.

\* **Bettendorf**—WHR-479, Eastern Iowa Community College District, 306 W. River Dr., Davenport, IA 52801. Channels F-1-4 at Scott College, Belmont Rd., Bettendorf (lat. 41° 32' 54", long. 90° 28' 09"); 10-w each.

**Cedar Rapids**—WGR-762, Kirkwood Community College, 6301 Kirkwood Blvd. SW, Cedar Rapids, IA 52406. Channels A-1-4 at Kirkwood Community College, 3601 Kirkwood Blvd. SW, Cedar Rapids (lat. 41° 54' 33", long. 91° 39' 17"); 357-ft., 10-w each.

\* **Cedar Rapids**—WHR-561, PBS, PBS Headquarters, 1320 Braddock Place, Alexandria, VA 22314. Channels E-1-4 at 12th Ave. & 11th St., Cedar Rapids (lat. 41° 56' 57", long. 91° 40' 59"); 150-ft., 10-w each.

**Clinton**—WHR-510, Eastern Iowa Community College District, 306 W. River Dr., Davenport, IA 52801. Channels F-1-4 at 1000 Lincoln Blvd., Clinton (lat. 41° 50' 02", long. 90° 12' 40"); 350-ft., 10-w each. Equipment: Emcee transmitter; Andrew antenna.

**Corning**—WHR-869, Iowa Public Bcstg. Board, Box 6450, Johnston, IA 50131. Channels B-1-2 at 3.7-mi. W of edge of town (lat. 40° 59' 59", long. 94° 49' 10"); 362-ft., 10-w each. Equipment: ITS transmitter; Andrew antenna.

**Council Bluffs**—WHR-867, Iowa Public Bcstg. Board, Box 6450, Johnston, IA 50131. Channels G-1-2 at 33 Linn St. (lat. 41° 15' 14", long. 95° 50' 07"); 362-ft., 10-w each. Equipment: ITS transmitter; Andrew antenna.

\* **Council Bluffs**—WHR-562, PBS, PBS Headquarters, 1320 Braddock Place, Alexandria, VA 22314. Channels E-1-4 at KBIN(TV) tower, Skyline Dr., Council Bluffs (lat. 41° 15' 14.5", long. 95° 50' 07"); 100-ft., 10-w each.

\* **Creston**—WHR-868, Iowa Public Bcstg. Board, Box 6450, Johnston, IA 50131. Channels G-1-2 at 1.4-mi. S of edge of town (lat. 41° 04' 35", long. 94° 22' 55"); 362-ft., 10-w each. Equipment: ITS transmitter; Andrew antenna.

\* **Davenport**—NEW, PBS, PBS Headquarters, 1320 Braddock Place, Alexandria, VA 22314. Channels B-1-4 at 1-mi. E of Bettendorf at Middle Rd. & Belmont (lat. 41° 32' 52", long. 90° 28' 30"); 400-ft., 10-w each.

\* **Des Moines**—WHR-557, PBS, PBS Headquarters, 1320 Braddock Place, Alexandria, VA 22314. Channels A-1-4 at Financial Center, 6th & Walnut, Des Moines (lat. 41° 35' 09", long. 93° 37' 30"); 300-ft., 10-w each.

\* **Des Moines**—NEW, National Conference on Citizenship, Suite 1250, 1133 15th St. NW, Washington, DC 20005. Channels D-1-4 at 100th St. NW, Des Moines (lat. 41° 39' 47", long. 93° 45' 21"); 253-ft., 10-w each.

\* **Eagle Grove**—WHR-875, Iowa Central Community College, 330 Ave. M, Fort Dodge, IA 50501. Channel D-1 at grain elevator, 7th & Arthur St., Eagle Grove (lat. 42° 40' 14", long. 93° 54' 16"); 186-ft., 10-w.

**Estherville**—WHR-247, Iowa Lakes Community College, 300 S. 18th St., Estherville, IA 51334. Channels A-1-4 at 2-mi. S of Estherville (lat. 43° 22' 25", long. 94° 49' 39"); 350-ft., 50-w each. Equipment: Emcee transmitter.

**Fort Dodge**—WHR-891, Iowa Central Community College, 330 Ave. M, Fort Dodge, IA 50501. Channel G-1 at 330 Ave. M (lat. 42° 29' 23", long. 94° 12' 21"); 328-ft., 10-w. Equipment: ITS transmitter; Andrew antenna.

\* **Glenwood**—WHR-871, Iowa Public Bcstg. Board, Box 6450, Johnston, IA 50131. Channels D-1-2 at 0.35-mi. E of edge of town (lat. 41° 02' 37", long. 95° 43' 42"); 362-ft., 10-w each. Equipment: ITS transmitter; Andrew antenna.

**Humboldt**—WHR-747, Iowa Central Community College, 330 Ave. M, Fort Dodge, IA 50501. Channel D-1 at Humboldt High School, Hwy. 169 S (lat. 42° 42' 48", long. 94° 13' 48"); 299-ft., 10-w.

**Iowa City**—WHR-685, U. of Iowa, 3300 Engineering Bldg., Iowa City, IA 52242. Channels G-1-4 at 0.45-mi. E of Hwy. 218 & 0.12-mi. N of Oakdale campus (lat. 41° 42' 37", long. 91° 35' 57"); 300-ft., 10-w each.

\* **Iowa City**—WGR-761, Kirkwood Community College, 6301 Kirkwood Blvd. SW, Cedar Rapids, IA 52406. Channel C-4 at 1816 Lower Muscatine Rd., Iowa City (lat. 41° 38' 45", long. 91° 31' 01"); 292-ft., 10-w.

\* **Jefferson**—WHR-745, Iowa Central Community College, 330 Ave. M, Fort Dodge, IA 50501. Channels B-1-4 at Jefferson High School, 100 Sunset, Jefferson (lat. 42° 00' 03", long. 94° 22' 10"); 307-ft., 50-w each.

\* **Monticello**—WGW-952, Kirkwood Community College, 6301 Kirkwood Blvd. SW, Cedar Rapids, IA 52406. Channel C-4 at 217 S. Maple St., Monticello (lat. 42° 13' 54", long. 91° 11' 21"); 195-ft., 10-w.

\* **Muscatine**—WHR-478, Eastern Iowa Community College District, 306 W. River Dr., Davenport, IA 52801. Channels D-1-4 at 152 Colorado St., Muscatine (lat. 41° 26' 23", long. 91° 01' 32"); 270-ft., 10-w each.

\* **Pocahontas**—WHR-785, Iowa Central Community College, 330 Ave. M, Fort Dodge, IA 50501. Channels C-1-4 at Farmers Cooperative elevator 1-mi. N of Hwy. 3 & 0.45-mi. W of Hwy. 4, Pocahontas (lat. 42° 44' 01", long. 94° 40' 12"); 187-ft., 50-w each.

\* **Red Oak**—WHR-870, Iowa Public Bcstg. Board, Box 6450, Johnston, IA 50131. Channels G-1-2 at 0.85-mi. E of edge of town (lat. 41° 00' 26", long. 95° 11' 52"); 362-ft., 10-w each. Equipment: ITS transmitter; Andrew antenna.

\* **Rockwell City**—WHR-763, Iowa Central Community College, 330 Ave. M, Fort Dodge, IA 50501. Channels B-1-4 at Rockwell City High School, Tonawanda, Rockwell City (lat. 42° 23' 36", long. 94° 38' 57"); 205-ft., 50-w each.

\* **Sac City**—WHR-744, Iowa Central Community College, 330 Ave. M, Fort Dodge, IA 50501. Channels D-1-4 at Sac Community Elementary School, S. 16th St., Sac City (lat. 42° 24' 54", long. 95° 00' 17"); 266-ft., 50-w each.

\* **Sioux City**—WHR-605, PBS, PBS Headquarters, 1320 Braddock Place, Alexandria, VA 22314. Channels A-1-4 at Western Iowa Technical College, 4647

Stone Ave., Sioux City (lat. 42° 29' 01", long. 96° 21' 01"); 84-ft., 10-w each.

**Stormlake**—WHR-876, Iowa Central Community College, 330 Ave. M, Fort Dodge, IA 50501. Channel A-1 at 1103 E. Lakeshore Dr., Stormlake (lat. 42° 38' 09", long. 95° 11' 12"); 326-ft., 10-w.

**Tipton**—WGW-943, Kirkwood Community College, 6301 Kirkwood Blvd. SW, Cedar Rapids, IA 52406. Channel E-1 at 400 E. 6th St., Tipton (lat. 41° 46' 18", long. 91° 07' 24"); 232-ft., 10-w.

**Vinton**—WGW-945, Kirkwood Community College, 6301 Kirkwood Blvd. SW, Cedar Rapids, IA 52406. Channel C-1 at 213 W. 15th St., Vinton (lat. 42° 09' 22", long. 92° 01' 35"); 297-ft., 10-w.

**Washington**—WHA-816, Kirkwood Community College, 6301 Kirkwood Blvd. SW, Cedar Rapids, IA 52406. Channel C-2 at 313 S. 4th St., Washington (lat. 41° 17' 49", long. 91° 41' 21"); 297-ft., 10-w.

**Webster City & surrounding area**—WHR-898, Iowa Central Community College, 330 Ave. M, Fort Dodge, IA 50501. Channel C-1 at 1725 Beach St., Webster City (lat. 42° 27' 33", long. 93° 50' 18"); 205-ft., 10-w.

**Williamsburg**—WGW-951, Kirkwood Community College, 6301 Kirkwood Blvd. SW, Cedar Rapids, IA 52406. Channel C-3 at 810 Walnut St., Williamsburg (lat. 41° 39' 44", long. 92° 01' 13"); 247-ft., 10-w.

## KANSAS

\* **El Dorado**—NEW, Butler County Community College, 901 S. Haverhill Rd., El Dorado, KS 67042. Channels A-1-4 at El Dorado (lat. 37° 48' 16", long. 96° 53' 02"); 500-ft., 20-w each. Equipment: Comwave transmitter; Bogner antenna.

\* **Topeka**—WHR-565, PBS, PBS Headquarters, 1320 Braddock Place, Alexandria, VA 22314. Channels A-1-4 at KTWU(TV) tower, 301 Wannamaker Rd., Topeka (lat. 39° 03' 51", long. 95° 45' 49"); 450-ft., 10-w each.

\* **Wichita**—WHR-558, PBS, PBS Headquarters, 1320 Braddock Place, Alexandria, VA 22314. Channels A-1-4 at KPTS(TV) tower, 4243 N. Seneca, Wichita (lat. 37° 45' 47", long. 97° 21' 29"); 156-ft., 10-w each.

## KENTUCKY

\* **Ashland**—WHR-642, Kentucky Authority for ETV, 600 Cooper Dr., Lexington, KY 40502. Channels G-1-4 at WKAS-TV, Debord St. (lat. 38° 27' 43", long. 82° 37' 12"); 390-ft., 10-w each. Equipment: Emcee transmitter; Andrew antenna.

\* **Bowling Green**—WHR-723, Western Kentucky U., College Heights, Bowling Green, KY 42101. Channels A-1-3 at Cherry Hall, Western Kentucky U. campus (lat. 36° 59' 15", long. 86° 27' 05"); 74-ft., 10-w each.

\* **Bowling Green**—NEW, Kentucky Authority for ETV, 600 Cooper Dr., Lexington,

## Instructional Television—Kentucky

KY 40502. Channels G-1-4 at WKGB(TV) tower (lat. 37° 05' 22", long. 85° 38' 05"); 407-ft., 10-w each.

\* **Covington**—NEW, Kentucky Authority for ETV, 600 Cooper Dr., Lexington, KY 40502. Channels G-1-4 at WCVN(TV) tower, off Tower View St., 0.4-mi. S of Covington (lat. 39° 01' 50", long. 84° 30' 23"); 207-ft., 10-w each.

\* **Lexington**—WHR-639, Kentucky Authority for ETV, 600 Cooper Dr., Lexington, KY 40502. Channels D-1-4 at Kirwan Tower, U. of Kentucky (lat. 38° 01' 46", long. 84° 30' 07"); 269-ft., 10-w each.

\* **Lexington**—WHR-549, PBS, PBS Headquarters, 1320 Braddock Place, Alexandria, VA 22314. Channels C-1-4 at Kerwin Tower, U. of Kentucky, Lexington (lat. 38° 01' 46", long. 84° 30' 07"); 270-ft., 10-w each.

\* **Lexington**—NEW, National Conference on Citizenship, Suite 1250, 1133 15th St. NW, Washington, DC 20005. Channels G-1-4 at 301 E. Main, Lexington (lat. 38° 02' 40", long. 84° 29' 40"); 177-ft., 10-w each.

**Louisville**—WAY-655, Jefferson County Board of Education, 3332 Newburg Rd., Louisville, KY 40218. Channels F-1-4 at Western High School, 2501 Rockford Lane, Louisville (lat. 38° 10' 40", long. 85° 50' 41"); 103-ft., 10-w each.

**Louisville**—WBX-203, U. of Louisville, 2301 S. 3rd St., Louisville, KY 40208. Channels D-1-4 at 2301 S. 3rd St., Louisville (lat. 38° 13' 10", long. 85° 45' 32"); 132-ft., 10-w each.

**Louisville**—WHB-211, Jefferson County Board of Education, 3332 Newburg Rd., Louisville, KY 40218. Channels B-1-4 at 4301 Bishops Lane, Louisville (lat. 38° 11' 54", long. 85° 41' 07"); 162-ft., 10-w each.

\* **Louisville**—WHR-769, Fifteen Telecommunications Inc., Box 1515, Louisville, KY 40218. Channels A-1-4 at 4301 Bishops Lane, Louisville (lat. 38° 11' 54", long. 85° 41' 07"); 162-ft., 10-w each.

**Owensboro**—KBK-71, Owensboro Vocational School, 1501 Frederica St., Owensboro, KY 42301. Channels A-1-2 at 1501 Frederica St. (lat. 37° 45' 43", long. 87° 06' 40"); 10-w each.

\* **Paducah**—WHR-635, Kentucky Authority for ETV, 600 Cooper Dr., Lexington, KY 40502. Channels G-1-4 at WKPD(TV) tower, Coleman Rd. (lat. 37° 05' 38", long. 88° 40' 19"); 207-ft., 10-w each.

\* **Paducah**—WHR-603, PBS, 1320 Braddock Place, Alexandria, VA 22314. Channels C-1-4 at WKPD(TV) site on Coleman Rd., 4-mi. W of Paducah (lat. 37° 05' 38", long. 88° 40' 19"); 350-ft., 10-w each.

\* **Reed**—WHR-638, Kentucky Authority for ETV, 600 Cooper Dr., Lexington, KY 40502. Channels G-1-4 at WKOH(TV) tower, 1.5-mi. E of Reed, 400-ft. S of Hwy. 60 (lat. 37° 51' 07", long. 87° 19' 42"); 407-ft., 10-w each.

**Somerset**—WHR-637, Kentucky Authority for ETV, 600 Cooper Dr., Lexington, KY 40502. Channels G-1-4 at Dye Knob, 0.5-mi. NW of SR 837 (lat. 37° 10' 00",

long. 84° 49' 28"); 1000-ft., 10-w each. Equipment: Emcee transmitter; Andrew antenna.

\* **Sugar Grove**—WHR-640, Kentucky Authority for ETV, 600 Cooper Dr., Lexington, KY 40502. Channels D-1-4 at WKGB(TV) tower (lat. 37° 05' 22", long. 86° 38' 05"); 407-ft., 10-w each.

## LOUISIANA

**Alexandria**—WHR-468, Louisiana ETV Authority, 2618 Woodale Blvd., Baton Rouge, LA 70805. Channel F-1 at 1210 6th St. (lat. 31° 18' 29", long. 92° 26' 42"); 200-ft., 10-w. Equipment: Emcee transmitter; Andrew antenna.

\* **Baton Rouge**—WHR-597, PBS, PBS Headquarters, 1320 Braddock Place, Alexandria, VA 22314. Channels A-1-4 at 15862 French Town Rd., Greenwell Springs (lat. 30° 29' 34", long. 91° 00' 15"); 400-ft., 10-w each.

\* **Baton Rouge**—WHR-813, Louisiana State U., 99 Lakeshore Dr., Baton Rouge, LA 70803. Channels D-1-4 at Choppin Hall, Louisiana State U. (lat. 30° 24' 37", long. 91° 10' 37"); 131-ft., 10-w each.

\* **Lafayette**—WHR-670, Bishop Jules B. Jeanmard Center for Religious Formation, 450 E. Farrel Rd., Lafayette, LA 70508. Channels B-1-4 at 2.7-mi. ENE of Ridge (lat. 30° 10' 26", long. 92° 07' 59"); 526-ft., 10-w each.

\* **Lafayette**—WHR-595, PBS, PBS Headquarters, 1320 Braddock Place, Alexandria, VA 22314. Channels C-1-4 at 714 Eraste Landry Rd., Lafayette (lat. 30° 13' 34", long. 92° 03' 00"); 340-ft., 10-w each.

**Lake Charles**—WHR-484, Louisiana Educational Television Authority, 2618 Woodale Blvd., Baton Rouge, LA 70805. Channel E-1 at KPLC-TV studio, 320 Division St. (lat. 30° 13' 48", long. 93° 12' 57"); 474-ft., 10-w.

\* **Lake Charles**—WHR-594, PBS, PBS Headquarters, 1320 Braddock Place, Alexandria, VA 22314. Channels A-1-4 at KPLC-TV studio, 320 Division St., Lake Charles (lat. 30° 13' 48", long. 93° 12' 57"); 360-ft., 10-w each.

\* **Monroe**—WHR-593, PBS, PBS Headquarters, 1320 Braddock Place, Alexandria, VA 22314. Channels A-1-4 at KNOW-TV, KNOE Rd., Monroe (lat. 32° 31' 37", long. 92° 06' 16"); 450-ft., 10-w each.

**New Orleans**—WHR-913, Metro Hospital Council of New Orleans, Suite 206, 3340 Severn Ave., Metairie, LA 70002. Channels G-1-4 at Avondale Shipyard S, New Orleans (lat. 29° 54' 36", long. 90° 11' 48"); 344-ft., 10-w each.

**New Orleans**—WHR-513, National University of the Air Inc., Box 177, Williamsburg, VA 23187. Channels D-1-4 at tower at Avondale Shipyard, SE of New Orleans International Airport (lat. 29° 54' 36", long. 90° 11' 48"); 344-ft., 10-w each.

**New Orleans**—WHR-918, New Orleans Educational Telecommunications Consortium Inc., Box 804, 7214 St. Charles Ave., New Orleans, LA 70118. Channels B-1-4

at WLAE-TV transmitter site, 1000-ft. W of Paris Rd. (lat. 29° 58' 57", long. 89° 57' 09"); 700-ft., 20-w each.

**New Orleans**—WHR-912, St. Bernard Parish School Board, E. Chalmette Circle, Chalmette, LA 70043. Channels A-1-4 at Avondale Shipyard S, New Orleans (lat. 29° 54' 36", long. 90° 11' 48"); 499-ft., 10-w each. Equipment: CJJ transmitter; Andrew antenna.

\* **New Orleans**—WHR-681, Hispanic Information & Telecommunications Network Inc., Suite 225, 80 E. 11th St., New York, NY 10003. Channels C-1-4 at Tower at Avondale Shipyard, SE of New Orleans International Airport (lat. 29° 54' 36", long. 90° 11' 48"); 348-ft., 10-w each.

**Shreveport**—WHR-475, Louisiana ETV Authority, 2618 Woodside Blvd., Baton Rouge, LA 70805. Channel E-1 at 425 Edwards St., Shreveport (lat. 32° 30' 50", long. 93° 44' 54"); 281-ft., 10-w. Equipment: Emcee transmitter; Andrew antenna.

\* **Shreveport**—WHR-589, PBS, PBS Headquarters, 1320 Braddock Place, Alexandria, VA 22314. Channels A-1-4 at Petroleum Bldg., 425 Edwards St., Shreveport (lat. 32° 30' 50", long. 93° 44' 54"); 261-ft., 10-w each.

## MAINE

**Kittery**—WHR-706, U. of New Hampshire, Box 1100, Durham, NH 03824. Channels G-1-4 at atop of Mt. Agamenticus, 9.5-mi. NNE of Portsmouth, NH (lat. 43° 13' 25", long. 70° 41' 32"); 80-ft., 10-w each. Equipment: ITS Corp. transmitter; Andrew antenna.

**Portland**—KVI-61, U. of Maine, Alumni Hall, Orono, ME 04473. Channel D-1 at Bonney Hall.

## MARYLAND

**Baltimore**—WHR-917, Maryland Public Education Foundation Inc., 14826 New Carrollton Rd., Rockville, MD 20854. Channels D-1-4 at 28 Alleghany Ave., Towson (lat. 39° 24' 09", long. 76° 36' 19"); 274-ft., 10-w each. Equipment: ITS transmitter; Andrew antenna.

\* **Baltimore**—WHR-807, U. of Maryland, Glen L. Martin Engineering Bldg., College Park, MD 20742. Channels B-1-4 at U. of Maryland, Catonsville (lat. 39° 15' 38", long. 76° 42' 49"); 350-ft., 10-w each.

\* **Baltimore**—NEW, Instructional Telecommunications Foundation Inc., Box 6060, Boulder, CO 80306. Channels C-1-4 at U. S. Fidelity & Guarantee Bldg., Baltimore (lat. 39° 17' 15", long. 76° 36' 56"); 544-ft., 10-w each.

\* **Baltimore**—NEW, Maryland Public Bcstg. Commission, 11767 Bonita Ave., Owings Mills, MD 21117. Channels C-1-4 at 301 W. Preston St. (lat. 39° 18' 08", long. 76° 37' 26"); 199-ft., 10-w each.

\* **Baltimore**—NEW, National University of the Air Inc., Box 177, Williamsburg, VA 23187-9177. Channels G-1-4 at The Penthouse, Baltimore (lat. 39° 24' 09", long. 76° 36' 19"); 274-ft., 10-w each.

\* **Catonsville**—NEW, U. of Maryland, Glen L. Martin Engineering Bldg., College Park, MD 20742. Channels D-1-4 at U. of Maryland, Baltimore County, Baltimore (lat. 39° 15' 38", long. 76° 42' 49"); 350-ft., 10-w each.

\* **Clear Spring**—WHR-727, U. of Maryland, Glen L. Martin Engineering Bldg., College Park, MD 20742. Channels C-1-4 at 3-mi. W of Clear Spring (lat. 39° 39' 04", long. 77° 58' 15"); 200-ft., 10-w each.

**College Park**—WDT-880, U. of Maryland, Glen L. Martin Engineering Bldg., College Park, MD 20742. Channels E-3-4 at Centreville Hall (lat. 38° 59' 32", long. 76° 56' 32"); 132-ft., 0.1-w each.

\* **Crownsville**—WGI-231, U. of Maryland, Glen L. Martin Engineering Bldg., College Park, MD 20742. Channels E-1-2 at Crownsville Hospital grounds, 1.2-mi. SSW of Crownsville (lat. 39° 00' 36", long. 76° 36' 33"); 10-w each.

\* **Fort Meade**—WHQ-240, U. of Maryland, Glen L. Martin Engineering Bldg., College Park, MD 20742. Channels E-1-4 at Military Reservation, Fort George G. Meade (lat. 39° 06' 18", long. 76° 46' 01"); 280-ft., 0.1-w each.

\* **Gaithersburg**—WHQ-379, U. of Maryland, Glen L. Martin Engineering Bldg., College Park, MD 20742. Channels E-1-4 at National Bureau of Standards Bldg., Gaithersburg (lat. 38° 08' 07", long. 77° 12' 58"); 142-ft., 0.1-w each.

\* **Mount Airy**—NEW, U. of Maryland, Glen L. Martin Engineering Bldg., College Park, MD 20742. Channels C-1-4 at 3-mi. SW of Mount Airy (lat. 38° 20' 50", long. 77° 10' 18"); 100-ft., 10-w each.

**Wheaton**—WDT-881, U. of Maryland, Glen L. Martin Engineering Bldg., College Park, MD 20742. Channels A-1-4 at 2647 University Blvd. W., Wheaton (lat. 39° 02' 25.5", long. 77° 03' 19"); 323-ft., 10-w each.

\* **Wheaton**—NEW, Maryland Public Education Foundation Inc., 14826 New Carrollton Rd., Rockville, MD 20854. Channels B-1-4 at 2647 University Blvd., Wheaton (lat. 39° 02' 26", long. 77° 03' 19"); 326-ft., 10-w each.

\* **Wye Mills**—WHR-764, Chesapeake College, Wye Mills, MD 21679. Channels A-1-4 at intersection of Rte. 50 & 213 at Wye Mills Chesapeake College (lat. 38° 56' 55", long. 76° 05' 00"); 200-w each.

## MASSACHUSETTS

\* **Amherst**—WHR-792, U. of Massachusetts at Amherst, 131 Marston Hall, U. of Massachusetts, Amherst, MA 01003. Channels G-1-4 at Library Bldg., U. of Massachusetts, Amherst (lat. 42° 23' 23", long. 72° 31' 44"); 563-ft., 10-w each.

**Andover**—KMA-57, Boston Catholic TV Center Inc., 25 Granby St., Boston, MA

02115. Channels F-1-4 at Wood Hill, Andover (lat. 42° 39' 17", long. 71° 13' 13"); 228-ft., 10-w each.
- Andover**—KQT-48, Boston Catholic TV Center Inc., 25 Granby St., Boston, MA 02115. Channels F-1-4 at on top of Great Blue Hill, Milton (lat. 42° 12' 42", long. 71° 06' 51"); 100-ft., 10-w each.
- \* **Beverly**—NEW, North Shore Community College, 3 Essex St., Beverly, MA 01915. Channels C-2-4 at North Shore Community College, 112 Sohier Rd., Beverly (lat. 42° 34' 10", long. 70° 52' 46"); 150-ft., 1-w each.
- Boston**—KQT-47, Boston Catholic TV Center Inc., 25 Granby St., Boston, MA 02115. Channels A-1-4 at Chapel Bridge Park, 55 Chapel St., Newton (lat. 42° 21' 18", long. 71° 12' 10"); 55-ft., 0.01-w each.
- Boston**—KVQ-24, Boston Catholic TV Center Inc., 25 Granby St., Boston, MA 02115. Channels D-1-4 at Prudential Tower Bldg., Boylston St. 50-w each.
- Boston**—KYP-23, Northeastern U., Room 6-N, 360 Huntington Ave., Boston, MA 02115. Channels B-1-4 at Prudential Center Tower (lat. 42° 20' 50", long. 71° 04' 57"); 10-w each.
- Boston**—WCR-20, Northeastern U., 360 Huntington Ave., Boston, MA 02115. Channels E-1-4 at Prudential Center Tower, Boston (lat. 42° 20' 21", long. 71° 05' 20"); 775-ft., 10-w each.
- Boston**—WBB-421, President & Fellows of Harvard College, Harvard U., 29 Oxford St., Cambridge, MA 02138. Channels C-1-4 at Prudential Center Tower, Boston (lat. 42° 20' 50", long. 71° 04' 57"); 789-ft., 10-w each.
- \* **Boston**—WHR-758, Emerson College, 17 Quincy St., Cambridge, MA 02138. Channels C-2-4 at Prudential Center Tower, Boston (lat. 42° 20' 50", long. 71° 04' 57"); 789-ft., 10-w each.
- \* **Boston**—NEW, Hispanic Information & Telecommunications Network Inc., Suite 225, 80 E. 11th St., New York, NY 10003. Channels A-3-4 at 800 Boylston, Boston (lat. 42° 20' 50", long. 71° 04' 57"); 756-ft., 10-w each.
- Danvers**—WAL-20, Boston Catholic TV Center Inc., 25 Granby St., Boston, MA 02115. Channels G-1-4 at Catholic Chapel, Danvers State Hospital (lat. 42° 34' 57", long. 70° 59' 15"); 102-ft., 10-w each.
- Dartmouth**—WHR-837, Southeastern Massachusetts U., Old Westport Rd., North Dartmouth, MA 02747. Channels G-1-4 at on campus of Southeastern Massachusetts U. (lat. 41° 37' 43", long. 71° 00' 25"); 240-ft., 10-w each. Equipment: Emcee transmitter; Andrew antenna.
- Framingham**—KLC-85, Boston Catholic TV Center Inc., 25 Granby St., Boston, MA 02115. Channels G-1-4 at Nobscott Hill, Framingham (lat. 42° 20' 46", long. 71° 27' 05"); 83-ft., 10-w each.
- \* **Hampshire, Hampden & Franklin Counties**—WHR-793, WGBH Educational Foundation, 125 Western Ave., Boston, MA 02134. Channels A-1-4 at Mount Tom, Holyoke (lat. 42° 14' 30", long. 72° 38' 54"); 100-ft., 10-w each.
- \* **Lynn**—NEW, North Shore Community College, 3 Essex St., Beverly, MA 01915. Channels A-1-4 at High Rock Peak, 0.2-mi. due N of Post Office, Lynn (lat. 42° 28' 05", long. 70° 56' 49"); 105-ft., 10-w each.
- \* **Lynn**—NEW, North Shore Community College, 3 Essex St., Beverly, MA 01915. Channel C-1 at North Shore Community College, Lynn Campus, 300 Broad St., Lynn (lat. 42° 27' 39", long. 70° 56' 38"); 65-ft., 1-w.
- \* **Middlesex, Norfolk, Essex & Suffolk Counties**—WHR-789, WGBH Educational Foundation, 125 Western Ave., Boston, MA 02134. Channels A-1-4 at Great Blue Hill near Milton (lat. 42° 12' 42", long. 71° 06' 51"); 129-ft., 10-w each.
- North Dartmouth**—WOG-94, Southeastern Massachusetts U., Old Westport Rd., North Dartmouth, MA 02747. Channel G-4 at Dld Westport Rd., North Dartmouth (lat. 41° 37' 43", long. 71° 00' 25"); 250-ft., 10-w.
- West Barnstable**—WHR-833, Southeastern Massachusetts U., Old Westport Rd., North Dartmouth, MA 02747. Channels D-1-4 at atop Cape Cod Community College Arts Center (lat. 41° 41' 29", long. 70° 20' 18"); 99-ft., 10-w each. Equipment: Emcee transmitter; Andrew antenna.
- \* **Worcester County**—WHR-788, WGBH Educational Foundation, 125 Western Ave., Boston, MA 02134. Channels A-1-4 at Mount Asnebumskit, Paxton (lat. 42° 18' 10", long. 71° 53' 51"); 200-ft., 10-w each.
- Palmer, Detroit, MI 48202.** Channels E-1-2.
- Detroit**—WAK-57, Wayne State U., 70 W. Palmer, Detroit, MI 48202. Channels B-1-2 at 1 Radio Plaza, Royal Oak Twp. (lat. 42° 27' 13", long. 83° 09' 50"); 1000-ft., 50-w each. Equipment: ITS transmitter; Alford antenna.
- East Lansing**—WHR-735, Board of Trustees, Michigan State University, c/o Robert Page, Communications Arts Bldg., New York, NY 10003. Channels D-1-4 at Dobie Rd., Okemas (lat. 42° 42' 08", long. 84° 24' 51"); 1034-ft., 100-w each.
- \* **East Lansing**—WHR-734, Board of Trustees, Michigan State University, c/o Robert Page, Communications Arts Bldg., New York, NY 10003. Channels C-1-4 at Dobie Rd., Okemas (lat. 42° 42' 08", long. 84° 24' 51"); 1034-ft., 100-w each.
- Emmett**—WHR-610, Archdiocese of Detroit, 305 Michigan Ave., Detroit, MI 48226. Channels D-1-3 at SE corner of Brandon Rd. & Bricker Rd. (lat. 42° 59' 37", long. 82° 43' 48"); 300-ft., 10-w each.
- Emmett**—WHR-629, Macomb Intermediate School District, 44001 Garfield Rd., Mt. Clemens, MI 48044. Channels G-1-2 at SE corner of Brandon Rd. & Bricker Rd., Emmett (lat. 42° 59' 37", long. 82° 43' 48"); 300-ft., 10-w each.
- \* **Kalamazoo**—NEW, Northern Arizona U. Foundation, Box 4114, Flagstaff, AZ 86011. Channels C-1-4 at Enzian Rd., 2.9-mi. SSW of Prairieville (lat. 42° 28' 32", long. 85° 29' 22"); 290-ft., 100-w each.
- \* **Lansing & East Lansing**—WHR-573, PBS, PBS Headquarters, 1320 Braddock Place, Alexandria, VA 22314. Channels A-1-4 at Communication Arts & Science Bldg., Michigan State U., 84 Wilson Blvd., East Lansing (lat. 42° 43' 20", long. 84° 28' 53"); 114-ft., 10-w each.
- \* **Macomb County**—NEW, Macomb Intermediate School District, 44001 Garfield Rd., Mt. Clemens, MI 48044. Channels B-3-4 at Radio Dr., Clinton Twp. (lat. 42° 32' 39", long. 82° 54' 09"); 432-ft., 10-w each.
- \* **Millford**—WHR-633, Oakland Schools, 2100 Pontiac Lake Rd., Pontiac, MI 48054. Channels B-1-2 at E. L. Johnson School, 515 General Motors Rd. (lat. 42° 34' 55", long. 83° 36' 34"); 300-ft., 10-w each.
- \* **Pontiac**—WHR-508, Oakland Schools, 2100 Pontiac Lake Rd., Pontiac, MI 48054. Channels B-3-4 at 1 Radio Plaza, Royal Oak Twp. (lat. 42° 27' 13", long. 83° 09' 50"); 1000-ft., 50-w each. Equipment: ITS transmitter; Alford antenna.
- Royal Oak**—WHQ-422, Archdiocese of Detroit, 305 Michigan Ave., Detroit, MI 48226. Channels A-1-4 at One Radio Plaza, Detroit (lat. 42° 27' 13", long. 83° 09' 50"); 1000-ft., 50-w each.
- Royal Oak Twp.**—WHR-916, Wayne County Intermediate School District, 33500 Van Dom Rd., Wayne, MI 48184. Channels C-1-4 at 1 Radio Plaza, Royal Oak Twp. (lat. 42° 27' 13", long. 83° 09' 50"); 1000-ft., 50-w each. Equipment: ITS transmitter; Alford antenna.
- Southfield**—WHR-915, Detroit Educational TV Foundation, 7441 2nd Blvd., Detroit, MI 48202. Channels D-2-4 at 1 Radio Plaza, Royal Oak Twp. (lat. 42° 27' 13", long. 83° 09' 50"); 1000-ft., 50-w each. Equipment: ITS transmitter; Alford antenna.
- University Center**—WHA-955, Delta College, WUCM-TV, University Center, MI 48710. Channels B-1-4 at WUCM-TV, Delta Rd., 5.5-mi. SSW of Bay City (lat. 43° 33' 43", long. 83° 58' 54"); 260-ft., 10-w each.
- \* **Wayne, Oakland & Macomb Counties**—NEW, Detroit Educational Television Foundation, 7441 2nd Blvd., Detroit, MI 48202. Channels D-1-4 at 26945 W. Eleven Mile Rd., Southfield (lat. 42° 29' 01", long. 83° 18' 44"); 500-ft., 50-w each.
- \* **Wayne, Oakland & Macomb Counties**—NEW, Detroit Educational Television Foundation, 7441 2nd Blvd., Detroit, MI 48202. Channels B-3-4 at 1 Radio Plaza, Detroit (lat. 42° 27' 13", long. 83° 09' 50"); 500-ft., 10-w each.

MINNESOTA

- \* **Appleton**—WHR-678, West Central Minnesota ETV Corp., 25 S. Miles, Appleton, MN 56208. Channels C-1-4 at 2.8-mi. S of Appleton (lat. 45° 10' 04", long. 95° 59' 54"); 440-ft., 50-w each.
- \* **Appleton**—WHR-859, West Central Minnesota ETV Corp., 120 W. Schlieman, Appleton, MN 56208. Channels A-1-4 at 2.8-mi. S of Appleton (lat. 45° 10' 04", long. 95° 59' 54"); 436.7-ft., 10-w each. Equipment: Andrew antenna.
- Ashby**—WHR-743, Independent School District No. 261, 300 Birch St., Ashby, MN 56309. Channels G-1-4 at 6-mi. from Ashby (lat. 46° 09' 38", long. 95° 44' 24"); 300-ft., 10-w each. Equipment: Emcee transmitter; Bogner antenna.
- \* **Ashby**—WHR-738, Minnesota Independent School District No. 261, Box C, 300 Birch St., Ashby, MN 56309. Channel G-2 at Ashby School (lat. 42° 05' 38", long. 95° 49' 15"); 88-ft., 10-w.
- \* **Battle Lake**—WHR-741, Minnesota Independent School District No. 542, Box 1280, Battle Lake, MN 56515. Channel G-4 at Battle Lake School (lat. 46° 17' 06", long. 95° 43' 12"); 88-ft., 10-w.
- \* **Bemidji**—WHR-600, PBS, PBS Headquarters, 1320 Braddock Place, Alexandria, VA 22314. Channels A-1-4 at KAWE(TV) studio, Deputy Hall, Bemidji State U., Bemidji (lat. 47° 28' 54", long. 94° 52' 30"); 63-ft., 10-w each.
- Bertha, Eagle Bend & Clarissa**—WHB-843, Minnesota Independent School District No. 786, Bertha, MN 56437. Channel A-1 at Bertha-Hewitt School Bldg. (lat. 46° 15' 51", long. 95° 03' 43"); 145-ft., 0.1-w.
- \* **Buffalo**—WHR-847, Sherburne Wright Educ. Tech. Cooperative, Box 897, Monticello, MN 55362. Channels G-1-4 at Hwy. 25, North Buffalo (lat. 45° 11' 31", long. 93° 52' 18"); 253-ft., 10-w each.

MICHIGAN

- \* **Ann Arbor**—NEW, National Conference on Citizenship, Suite 1250, 1133 15th St. NW, Washington, DC 20005. Channels G-1-4 at 1.5-mi. NE of Ann Arbor (lat. 42° 15' 04", long. 83° 48' 28"); 140-ft., 10-w each.
- \* **Carleton**—NEW, Wayne County Intermediate School District, 33500 Van Born Rd., Wayne, MI 48184. Channels C-1-4 at Exeter Rd. at Labo Rd., Carleton (lat. 42° 01' 35", long. 83° 25' 02"); 300-ft., 10-w each.
- Clinton Twp.**—WHR-914, Macomb Intermediate School District, 44001 Garfield Rd., Mount Clemens, MI 48044. Channels B-3-4 at 1 Radio Plaza, Royal Oak Twp. (lat. 42° 27' 13", long. 83° 09' 50"); 1000-ft., 50-w each. Equipment: ITS transmitter; Alford antenna.
- Detroit**—KTB-98, Detroit Board of Education, 5057 Woodward St., Detroit, MI 48202. Channels C-2-3 at 1 Radio Plaza, Royal Oak Twp. (lat. 42° 27' 13", long. 83° 09' 50"); 1000-ft., 50-w each. Equipment: ITS transmitter; Alford antenna.
- Detroit**—WDV-66, U. of Michigan, Room 248, West Engineering Bldg., Ann Arbor, MI 48104. Channels G-1-2 at 9345 Lawton St., Detroit (lat. 42° 22' 55", long. 83° 06' 50"); 425-ft., 10-w each.
- Detroit**—KVP-20, Wayne State U., 70 W.

## Instructional Television—Minnesota

**Chandler**—WHR-660, Minnesota Tele-Media, Southwest State U., Marshall, MN 56258. Channels B-1-4 at 5th & Ryan Sts., Chandler (lat. 43° 55' 52", long. 95° 56' 54"); 200-ft., 10-w each.

**Clarissa**—WHB-842, Minnesota Independent School District No. 789, Leslie St., Clarissa, MN 56440. Channel A-3 at grounds of Clarissa public school (lat. 46° 07' 30", long. 94° 57' 14"); 145-ft., 0.1-w.

\* **Deer Creek**—WHR-742, Minnesota Independent School District No. 543, Deer Creek Public School, Deer Creek, MN 56527. Channel G-1 at Deer Creek School (lat. 46° 23' 24", long. 95° 19' 33"); 88-ft., 10-w.

\* **Duluth**—WHR-751, Greater Minnesota Communications Group. Channels G-1-4 at Orange & 13th Sts. (lat. 46° 47' 20", long. 92° 07' 04"); 403-ft., 10-w each. Equipment: Emcee transmitter; Andrew antenna.

\* **Duluth**—WHR-570, PBS, PBS Headquarters, 1320 Braddock Place, Alexandria, VA 22314. Channels A-1-4 at 410 W. 10th St., Duluth (lat. 46° 47' 21", long. 92° 06' 51"); 200-ft., 10-w each.

\* **Duluth**—NEW, Minnesota Public Radio Inc., 45 E. 8th St., St. Paul, MN 55101. Channels G-1-4 at Orange & 13th Sts. (lat. 46° 47' 20", long. 92° 07' 04"); 330-ft., 10-w each.

**Eagle Bend, Bertha-Hewitt & Clarissa**—WHG-355, Minnesota Independent School District No. 790, Park Ave. & Main St., Eagle Bend, MN 56446. Channels C-1-4 at Eagle Bend Public School Bldg., Eagle Bend (lat. 46° 09' 55", long. 95° 02' 31"); 135-ft., 10-w each.

\* **Elbow Lake**—WHR-739, Minnesota Independent School District No. 263, 411 1st St. SE, Elbow Lake, MN 56531. Channel G-1 at Elbow Lake School (lat. 45° 59' 26", long. 95° 58' 10"); 88-ft., 10-w.

\* **Ivanhoe**—WHR-853, Minnesota Tele-Media, Southwest State U., Marshall, MN 56258. Channels A-1-4 at 421 N. Rebecca (lat. 44° 27' 51", long. 96° 15' 07"); 300-ft., 10-w each.

\* **Jeffers**—WHR-805, Minnesota Tele-Media, Southwest State U., Marshall, MN 56258. Channels C-1-4 at Clark St., Jeffers (lat. 44° 03' 36", long. 95° 11' 44"); 300-ft., 10-w each.

**Magnolia**—WHR-663, Minnesota Tele-Media, Southwest State U., Marshall, MN 56258. Channels D-1-4 at Magnolia Public School, Magnolia (lat. 43° 38' 45", long. 96° 05' 02"); 200-ft., 10-w each.

\* **Mankato**—WHR-754, Minnesota Public Radio Inc., 45 E. 8th St., St. Paul, MN 55101. Channels A-1-4 at 734 Marsh St., Mankato (lat. 44° 10' 01", long. 93° 59' 27"); 62-ft., 10-w each.

**Maple Grove**—KVI-64, Independent School District No. 279, 317 2nd Ave. N., Osseo, MN 55369. Channel A-1 at 10223 93rd Ave. N. (lat. 46° 07' 21", long. 93° 24' 42").

\* **Marshall**—WHR-852, Minnesota Tele-Media, Southwest State U., Marshall, MN 56258. Channels G-1-4 at 1.2-mi. N of the

junction of Rtes. 19 & 23 (lat. 44° 28' 05", long. 95° 45' 25"); 300-ft., 10-w.

**Minneapolis**—WIG-33, U. of Minnesota, 107 Main, Minneapolis, MN 55455. Channels C-3-4 at Electrical Engineering Bldg., U. of Minnesota (lat. 44° 58' 32", long. 93° 13' 57"); 93-ft., 0.25-w each.

**Minneapolis**—WIG-34, U. of Minnesota, 107 Main, Minneapolis, MN 55455. Channels G-1-4 at 1.5-mi. SE of Hader on SW side of US Hwy. 52, Hader (lat. 44° 21' 02", long. 92° 46' 53"); 400-ft., 0.25-w each.

**Minneapolis**—WIG-35, U. of Minnesota, 107 Main, Minneapolis, MN 55455. Channels E-3-4 at Foshay Tower, Marquette Ave. & 9th St., Minneapolis (lat. 44° 58' 28", long. 93° 16' 17"); 151-ft., 10-w each.

\* **Minneapolis**—WHR-487, Twin Cities Schools Telecommunications Group Inc., 1640 Como Ave., St. Paul, MN 55108. Channels G-1-4 at IDS Center, 80 S. 8th St., Minneapolis (lat. 44° 58' 32", long. 93° 16' 18"); 10-w each.

\* **Minneapolis**—NEW, Hispanic Information & Telecommunications Network Inc., Suite 225, 80 E. 11th St., New York, NY 10003. Channels D-1-4 at IDS Bldg., Minneapolis (lat. 44° 58' 31", long. 93° 16' 19"); 816-ft., 10-w each.

\* **Minneapolis**—NEW, Minnesota Public Radio Inc., 45 E. 8th St., St. Paul, MN 55101. Channels A-1-4 at 200 S. 6th St., Minneapolis (lat. 44° 58' 37", long. 93° 16' 04"); 575-ft., 10-w each.

\* **Minneapolis-St. Paul**—NEW, Twin Cities Schools Telecommunications Group Inc., 1640 Como Ave., St. Paul, MN 55108. Channels D-1-4 at 80 S. 8th St., Minneapolis (lat. 44° 58' 32", long. 93° 16' 18"); 795-ft., 10-w each.

**Morgan**—WHR-905, Minnesota Tele-Media, Southwest State U., Marshall, MN 56258. Channels D-1-4 at 310 Somerville Ave. (lat. 44° 25' 05", long. 94° 55' 35"); 300-ft., 10-w each. Equipment: Comwave transmitter; Bogner antenna.

\* **Morris**—NEW, West Central Minnesota ETV Corp., 25 S. Miles, Appleton, MN 56208. Channels C-1-4 at 0.25-mi. N of US Hwy. 59 (lat. 45° 36' 09", long. 95° 54' 06"); 470-ft., 10-w each.

**New London**—WHR-784, Minnesota Tele-Media, Southwest State U., Marshall, MN 56258. Channels G-1-4 at intersection of Norwood St. & 5th Ave. SW (lat. 45° 17' 35", long. 94° 56' 43"); 300-ft., 10-w each. Equipment: Comwave transmitter; Bogner antenna.

\* **Okabena**—WHR-803, Minnesota Tele-Media, Southwest State U., Marshall, MN 56258. Channels C-1-4 at Market St. & Minnesota Ave., Okabena (lat. 44° 03' 36", long. 95° 11' 44"); 118-ft., 10-w each.

**Parker Prairie**—WHR-730, Independent School District No. 790, Park Ave. & Main St., Eagle Bend, MN 56446. Channel A-2 at West Elm St. & Otter Ave., Eagle Bend (lat. 46° 09' 01", long. 95° 19' 40"); 75-ft., 1-w.

\* **Rochester**—WHR-753, Minnesota Public Radio Inc., 45 E. 8th St., St. Paul, MN

55101. Channels B-1-4 at 4th St. & 10th Ave., Rochester (lat. 44° 01' 11", long. 92° 28' 39"); 130-ft., 10-w each.

\* **St. Cloud**—WHR-750, Minnesota Public Radio Inc., 45 E. 8th St., St. Paul, MN 55101. Channels B-1-4 at 400 1st St. S., St. Cloud (lat. 45° 33' 36", long. 94° 09' 20"); 118-ft., 10-w each.

\* **St. Paul**—WHR-497, Minnesota Public Radio Inc., 45 E. 8th St., St. Paul, MN 55101. Channels B-1-4 at 332 Minnesota St., St. Paul (lat. 44° 56' 45", long. 93° 05' 31"); 497-ft., 10-w each.

\* **St. Paul-Minneapolis**—WHR-636, Regents of U. of Minnesota. Channels C-1-4 at KTCA-TV transmitter site, St. Paul (lat. 45° 03' 29.5", long. 93° 07' 27"); 500-ft., 10-w each.

**Staples**—WHR-731, Independent School District No. 709, Park Ave. & Main St., Eagle Bend, MN 56446. Channel A-4 at 3rd St. N, Staples (lat. 46° 21' 36", long. 94° 47' 39"); 160-ft., 1-w.

\* **Underwood**—WHR-740, Minnesota Independent School District No. 550, Underwood Public School, Underwood, MN 56586. Channel G-3 at Underwood School (lat. 46° 16' 57", long. 95° 52' 18"); 88-ft., 10-w.

## MISSOURI

**Columbia**—KCY-61, U. of Missouri, 116 Jesse Hall, Columbia, MO 65201. Channels C-1-2 at Jesse Hall.

\* **Creve Coeur**—WHR-864, Cooperating School District St. Louis Suburban Area Inc., 1460 Craig Rd., St. Louis, MO 63146. Channels G-1-4 at 0.7-mi. N of Creve Coeur (lat. 38° 40' 59", long. 90° 26' 29"); 273-ft., 10-w each. Granted modification of CP to change station location to Lodestar Tower, 7555 Mackenzie Rd., St. Louis (lat. 38° 34' 24", long. 90° 19' 30"); 1004-ft.

**Kansas City**—WHR-531, Public TV 19 Inc., 125 E. 31st St., Kansas City, MO 64108. Channels A-1-4 at KCPT(TV) transmitter site, Kansas City (lat. 39° 04' 59", long. 94° 28' 49"); 500-ft., 10-w each.

\* **Kansas City**—WHR-511, Instructional Telecommunications Foundation Inc., Box 6060, Boulder, CO 80306. Channels C-1-4 at atop building at 911 Main St. (lat. 39° 06' 12", long. 94° 34' 57"); 427-ft., 10-w each. Equipment: Bogner antenna.

\* **Kansas City**—WHR-523, National University of the Air Inc., Box 177, Williamsburg, VA 23187-0177. Channels C-1-4 at 911 Main St., Kansas City (lat. 39° 06' 12", long. 94° 34' 57"); 426-ft., 10-w each.

\* **Kansas City**—NEW, National Conference on Citizenship, Suite 1250, 1133 15th St. NW, Washington, DC 20005. Channels B-1-4 at 911 Main St., Kansas City (lat. 39° 06' 12", long. 94° 34' 57"); 409-ft., 10-w each.

\* **Kansas City**—NEW, Northern Arizona U. Foundation, Box 4114, Flagstaff, AZ 86011. Channels G-1-4 at 911 Main St., Kansas City (lat. 39° 06' 12", long. 94° 34' 57"); 427-ft., 100-w each.

**Springfield**—WHR-554, Ozark Public Telecommunications Inc. Channels A-1-4 at KOZK(TV) studio, 1101 N. Summit, Springfield (lat. 37° 13' 11", long. 93° 17' 03"); 140-ft., 10-w each.

\* **St. Clair**—NEW, National Conference on Citizenship, Suite 1250, 1133 15th St. NW, Washington, DC 20005. Channels D-1-4 at 0.5-mi. NE of St. Clair (lat. 38° 20' 45", long. 90° 58' 50"); 140-ft., 10-w each.

\* **St. Louis**—WHR-806, Human Instructional TV Educational Center, Box 59, Religious Center, Edwardsville, IL 62026. Channels B-1-4 at 5489 Butler Hill Rd. (lat. 38° 28' 56", long. 90° 23' 53"); 576-ft., 10-w each.

\* **St. Louis**—WHR-865, Missouri Baptist College (ITFS Corp.), Box 4114, Flagstaff, AZ 86011. Channels G-1-2 at 720 Olive St. (lat. 38° 37' 42", long. 90° 11' 32"); 419-ft., 10-w each. Equipment: Comwave transmitter; Andrew antenna.

\* **St. Louis**—WHR-588, St. Louis Community College. Channels C-1-4 at KETC(TV) tower, 5489 Butler Hill Rd. at Hageman, 14-mi. SW of St. Louis (lat. 38° 28' 56", long. 90° 23' 53"); 450-ft., 10-w each.

\* **St. Louis**—WHG-332, St. Louis Regional Education & Public TV Commission, 6996 Millbrook Blvd., St. Louis, MO 63130. Channels A-1-4 at 5489 Butler Hill Rd., St. Louis (lat. 38° 34' 37", long. 90° 24' 28"); 40-ft., 10-w each.

\* **St. Louis**—NEW, National University of the Air Inc., Suite 1250, 1133 15th St. NW, Washington, DC 20005. Channels G-1-4 at Laclede Bldg. (lat. 38° 34' 42", long. 90° 11' 32"); 460-ft., 10-w each.

## MONTANA

**Billings**—WHR-682, St. Vincent Hospital & Health Center, Box 35200, Billings, MT 59107-5200. Channels A-1-4 at Scarifice Cliff (lat. 45° 46' 04", long. 108° 27' 27"); 200-ft., 10-w each.

## NEBRASKA

\* **Angora**—WHR-452, U. of Nebraska Board of Regents, 3835 Holdrege St., Lincoln, NE 68583. Channel F-1 at 4-mi. E of Angora on County Rd. (lat. 41° 50' 24", long. 103° 03' 18"); 10-w.

**Elkhorn**—WHR-890, Metro Technical Community College Area, Box 3777, Omaha, NE 68103. Channels G-1-4 at 204 W. Dodge Rd., Elkhorn (lat. 41° 16' 04", long. 96° 13' 50"); 299-ft., 10-w each. Equipment: ITS transmitter; Andrew antenna.

**Lincoln**—WHB-820, U. of Nebraska Board of Regents, 3835 Holdrege St., Lincoln, NE 68583. Channels F-1-4 at 1800 N. 33rd St., Lincoln (lat. 40° 49' 52", long. 96° 40' 18"); 89-ft., 10-w each. Equipment: Emcee transmitter; Andrew antenna.

\* **Lincoln**—WCG-671, U. of Nebraska Board of Regents, 3835 Holdrege St., Lincoln, NE 68583. Channel G-4 at 1800 N. 33rd St., Lincoln (lat. 40° 49' 52.4", long. 96° 40' 18.2"); 100-ft., 0.002-w.

\* **Lincoln**—WCG-672, U. of Nebraska Board of Regents, 3835 Holdrege St., Lincoln, NE 68583. Channels G-1-3 at Cather Hall, 17th & Vine Sts., Lincoln (lat. 40° 49' 09", long. 96° 41' 48"); 138-ft., 0.002-w each. Requests CP to move location to 1800 N. 33rd St., Lincoln.

\* **Lincoln**—WHR-811, U. of Nebraska Board of Regents, 3835 Holdrege St., Lincoln, NE 68583. Channels B-1-4 at 1800 N. 33rd St., Lincoln (lat. 40° 49' 52", long. 96° 40' 18"); 89-ft., 10-w each.

**Memphis**—WHG-314, U. of Nebraska Board of Regents, 3835 Holdrege St., Lincoln, NE 68583. Channel F-1 at 1.25-mi. W, 3-mi. N of Memphis (lat. 41° 08' 18", long. 96° 27' 19"); 122-ft., 10-w. Equipment: Emcee transmitter; Andrew antenna.

**Omaha**—KWU-42, Omaha City School District, 3902 Davenport St., Omaha, NE 68131. Channels A-1-2 at Maple & 52nd Sts., Omaha (lat. 41° 17' 09", long. 95° 59' 36"); 105-ft., 10-w each.

**Omaha**—KWU-43, Omaha City School District, 3902 Davenport St., Omaha, NE 68131. Channels D-1-2 at 12200 Burke Blvd., Omaha (lat. 41° 15' 43", long. 96° 06' 04"); 45-ft., 10-w each. Requests CP to change transmitter to 3219 Cuming St., Omaha, O. 1-w.

\* **Omaha**—WHR-724, U. of Nebraska Board of Regents, 3835 Holdrege St., Lincoln, NE 68583. Channels C-1-4 at U. of Nebraska, Omaha Campus (lat. 41° 15' 28", long. 96° 00' 32"); 320-ft., 100-w each.

\* **Omaha**—WHR-812, U. of Nebraska Board of Regents, 3835 Holdrege St., Lincoln, NE 68583. Channels B-1-4 at U. of Nebraska, Omaha Campus (lat. 41° 15' 28", long. 96° 00' 32"); 320-ft., 100-w each.

NEVADA

\* **Carson City**—WHR-774, U. of Nevada at Reno, 900 N. Virginia, Reno, NV 89557. Channels A-1-4 at McClellan Peak, 6.7-mi. NNE of Carson City (lat. 39° 15' 34", long. 119° 42' 16"); 36-ft., 20-w each. Granted modification of CP to change station to channels C-1-4, McClellan Peak, 6.6-mi. NNE of Carson City (lat. 39° 15' 21", long. 119° 42' 37").

\* **Gardnerville**—WHR-775, U. of Nevada, 900 N. Virginia, Reno, NV 89557. Channels A-1-4 at Pine Nut Communication site (lat. 39° 11' 52", long. 119° 28' 50"); 27-ft., 20-w each. Granted modification of CP to change station to channel B-1, Douglas County Law Enforcement, 1625 8th St., Minden (lat. 38° 57' 20", long. 119° 45' 57").

**Las Vegas**—KZH-32, Clark County School District, 4210 Channel 10 Dr., Las Vegas, NV 89109. Channels C-1-4 at Whitney Mesa, 7.4-mi. SE of Las Vegas (lat. 36° 05' 08", long. 115° 03' 57"); 320-ft., 10-w each. Granted modification of license to move station to KLVX(TV) studio (lat. 36° 06' 42", long. 115° 07' 12"); 262-ft.

**Las Vegas**—KZH-33, Clark County School District, 2832 E. Flamingo Rd., Las Vegas, NV 89121. Channels A-1-4 at 100 E.

Fremont St., Las Vegas (lat. 36° 10' 17", long. 115° 08' 36"); 258-ft., 10-w each. Granted modification of license to change station location to atop Fitz Hotel, 301 E. Fremont St., Las Vegas (lat. 36° 10' 11", long. 115° 08' 31"). Equipment: ITS transmitter; Bogner antenna.

\* **Las Vegas**—NEW, Hispanic Information & Telecommunications Network Inc., Suite 225, 80 E. 11th St., New York, NY 10003. Channels B-1-4 at Black Mountain, 2.2-mi. SW of Henderson (lat. 36° 00' 30", long. 115° 00' 20"); 64-ft., 10-w each.

\* **Las Vegas**—NEW, Instructional Telecommunications Foundation Inc., Box 6060, Boulder, CO 80306. Channels G-1-4 at Black Mountain, Arden Radio Facility, Las Vegas (lat. 35° 56' 50", long. 115° 03' 01"); 60-ft., 10-w each.

\* **Las Vegas**—NEW, National Conference on Citizenship, Suite 1250, 1133 15th St. NW, Washington, DC 20005. Channels D-1-4 at Black Mountain, Las Vegas (lat. 36° 00' 30", long. 115° 00' 20"); 103-ft., 10-w each.

\* **Reno**—WHR-773, U. of Nevada, 900 N. Virginia, Reno, NV 89557. Channels A-1-4 at Red Peak, 3.2-mi. N of Reno. 38-ft., 20-w each.

NEW JERSEY

\* **Montclair**—WHR-821, New Jersey Public Bcstg. Authority, 1573 Parkside Ave., Trenton, NJ 08638. Channels G-1-4 at 42 Clove Rd. (lat. 40° 51' 53", long. 74° 12' 03"); 300-ft., 10-w each.

\* **Piscataway**—NEW, Rutgers, The State U. of New Jersey, Office of Radio & TV, Rutgers U., Alexander Johnson Hall, New Brunswick, NJ 08903. Channels D-2 & 4 at Rutgers Television Bldg., Berrue Circle (lat. 40° 31' 29", long. 74° 25' 53"); 204-ft., 10-w each.

\* **Trenton**—NEW, National Conference on Citizenship, Suite 1250, 1133 15th St. NW, Washington, DC 20005. Channels C-1-4 at 3200 Brunswick Pike, Trenton (lat. 40° 17' 00", long. 74° 41' 20"); 200-ft., 10-w each.

**Union City**—WGM-95, Union Twp. Schools, 2369 Morris Ave., Union, NJ 07083. Channel C-1 at Third St., Union (lat. 40° 42' 17", long. 74° 17' 06"); 77-ft., 10-w.

**Warren Twp.**—WHR-822, New Jersey Public Broadcasting Authority, 1573 Parkside Ave., Trenton, NJ 08638. Channels G-1-4 at 204-A Mt. Horeb Rd. (lat. 40° 37' 17", long. 74° 30' 10"); 401-ft., 10-w each. Equipment: Emcee transmitter.

**West Windsor Twp.**—WOW-99, Mercer County Community College, 101 W. State St., Trenton, NJ 08608. Channel B-1 at 1200 Old Trenton Rd., West Windsor Twp. (lat. 40° 15' 30", long. 73° 38' 59"); 204-ft., 10-w.

NEW MEXICO

**Albuquerque**—WHR-551, U. of New Mexico & Board of Education, Albuquerque

Public Schools, 1130 University Blvd. NE, Albuquerque, NM 87102. Channels B-1-4 at KNME-TV studio, 1130 University Blvd. NE, Albuquerque (lat. 35° 05' 32", long. 106° 37' 26"); 110-ft., 10-w each. Requests modification of license to change station location to Sandia Crest, approx. 13-mi. NE of Albuquerque (lat. 35° 12' 45", long. 106° 26' 58"); 48-ft. Equipment: Bogner antenna.

**Albuquerque**—WHR-672, U. of New Mexico & Board of Education, Albuquerque Public Schools, 1130 University Blvd. NE, Albuquerque, NM 87102. Channels G-1-4 at KNME-TV transmitter site, Albuquerque (lat. 35° 12' 44", long. 106° 26' 57"); 88-ft., 100-w each.

\* **Albuquerque**—NEW, Northern Arizona U. Foundation, Box 4114, Flagstaff, AZ 86011. Channels C-1-4 at Nine Mile Hill, W of Albuquerque on Hwy. 40 (lat. 35° 04' 30", long. 106° 47' 20"); 100-ft., 100-w each.

\* **Los Alamos**—WHR-756, U. of New Mexico & Board of Education, Albuquerque Public Schools, 1130 University Blvd. NE, Albuquerque, NM 87102. Channel C-4 at Los Alamos National Lab, Bldg. TA-46 (lat. 35° 51' 15", long. 106° 16' 53"); 60-ft., 10-w.

NEW YORK

**Albany**—WHR-885, National Conference on Citizenship, Suite 1250, 1133 15th St. NW, Washington, DC 20005. Channels D-1-4 at Helderberg Mountain, Albany (lat. 42° 38' 13", long. 73° 59' 51"); 203-ft., 10-w each. Requests modification of CP to change station location to NE of Camp Pinnacle (lat. 42° 38' 09", long. 74° 00' 04"); 120-ft.

**Albany**—WHR-886, Northern Arizona U. Foundation, Box 4114, Flagstaff, AZ 86011. Channels G-1-4 at Beaver Dam Rd., Albany (lat. 42° 38' 12", long. 73° 59' 45"); 190-ft., 100-w each.

\* **Amityville**—NEW, Roman Catholic Diocese of Rockville Centre, 50 North Park Ave., Rockville Centre, NY 11570. Channels G-1-4 at Albany Ave., Amityville (lat. 40° 42' 15", long. 73° 25' 17"); 100-ft., 10-w each.

**Balmat**—WHR-701, BOCES of St. Lawrence & Lewis Counties, Box 231, Outer State St., Canton, NY 13617. Channels A-1-4 at Balmat, 0.5-mi. E of Sylvia Lake (lat. 44° 15' 18", long. 75° 24' 01"); 175-ft., 10-w each. Requests modification of CP to change station to 0.12-mi. S of Rte. 37 & 0.64-mi. E of Balmat (lat. 44° 15' 11", long. 75° 22' 59"); 180-ft.

**Beacon**—KRS-85, Dept. of Education/Archdiocese of New York, 215 Seminary Ave., Yonkers, NY 10704. Channels E-1-4 at Mount Beacon, Beacon.

**Brooklyn**—KNZ-69, Trans Video Communications Inc., 75 Greene Ave., Brooklyn, NY 11238. Channels B-1-4 at 19th & Prospect Park W.

**Brooklyn**—KVS-31, Trans Video Communications Inc., 75 Greene Ave., Brooklyn, NY 11238. Channels F-1-4 at 1-15 Monitor St.

**Buffalo**—WDG-55, State U. of New York, Parker Engineering Bldg., Buffalo, NY 14214. Channel G-1 at 3415 Main St., Buffalo (lat. 42° 57' 20", long. 78° 49' 01"); 150-ft., 10-w.

\* **Buffalo**—NEW, Hispanic Information & Telecommunications Network Inc., Suite 225, 80 E. 11th St., New York, NY 10003. Channels G-2-4 at Marine Midland Center, Buffalo (lat. 42° 52' 47", long. 78° 52' 36"); 568-ft., 10-w each.

\* **Buffalo**—NEW, Western New York Public Bcstg. Association, 184 Barton St., Buffalo, NY 14240. Channels A-3-4 at 2077 Elmwood Ave., Buffalo (lat. 42° 57' 14", long. 78° 52' 37"); 742-ft., 10-w each.

\* **Buffalo**—NEW, Western New York Public Bcstg. Association, 184 Barton St., Buffalo, NY 14240. Channels B-3-4 at 2077 Elmwood Ave., Buffalo (lat. 42° 57' 14", long. 78° 52' 37"); 742-ft., 10-w each.

\* **Buffalo**—NEW, Western New York Public Bcstg. Association, 184 Barton St., Buffalo, NY 14240. Channels C-1-4 at 2077 Elmwood Ave., Buffalo (lat. 42° 57' 14", long. 78° 52' 37"); 742-ft., 10-w each.

\* **Buffalo**—NEW, Western New York Public Bcstg. Association, 184 Barton St., Buffalo, NY 14240. Channels D-1-4 at 2077 Elmwood Ave., Buffalo (lat. 42° 57' 14", long. 78° 52' 37"); 742-ft., 10-w each.

**Canton**—WHR-700, BOCES of St. Lawrence & Lewis Counties, Box 231, Outer State St., Canton, NY 13617. Channel G-2 at Madrid Rd., Canton (lat. 44° 36' 34", long. 75° 09' 57"); 180-ft., 10-w.

**Central Islip**—KNZ-68, Roman Catholic Diocese of Rockville Centre, 50 North Park Ave., Rockville Centre, NY 11570. Channels B-1-4 at intersection of Wheeler Rd. & Motor Pkwy. (St. John's Cemetery), Central Islip.

**Edwards**—WHR-699, BOCES of St. Lawrence & Lewis Counties, Box 231, Outer State St., Canton, NY 13617. Channel G-3 at Edward High School (lat. 44° 19' 43", long. 75° 15' 05"); 160-ft., 10-w. Equipment: Comwave transmitter; Anixter-Mark antenna.

**Franklin Square**—KHD-21, Sewanhaka Central High School, Park District, Ridge Rd., Sewanhaka-Elmont High School, Elmont, NY 11003. Channels A-2-3 at 230 Poppy Ave., Franklin Square.

**Fredonia**—WAQ-310, BOCES of Chataqua County, Box 250, Fredonia, NY 14063. Channel C-1 at Boces Center, SE of intersection of Water St. & Webster Rd., Fredonia (lat. 42° 25' 08", long. 79° 18' 40"); 200-ft., 10-w.

**Gloversville**—WHR-900, Gloversville School District, 90 N. Main St., Gloversville, NY 12078. Channel C-2 at Sammons Cablevision Tower, 524 N. Perry St., Gloversville (lat. 43° 02' 37", long. 74° 22' 11"); 147-ft., 10-w. Equipment: Emcee transmitter; Andrew antenna.

**Gouverneur**—WHR-698, BOCES of St. Lawrence & Lewis Counties, Box 231, Outer State St., Canton, NY 13617. Channel G-1 at East Barney St., Gouverneur (lat. 44° 20' 29", long. 75° 27' 56"); 180-ft., 10-w. Equipment: Comwave transmitter; Anixter-Mark antenna.

## Instructional Television—New York

**Harrisville**—WHR-703, BOCES of St. Lawrence & Lewis Counties, Box 231, Outer State St., Canton, NY 13617. Channel G-4 at Mill Rd. (lat. 44° 15' 11", long. 75° 22' 59"); 180-ft. Requests modification of CP to change station location to 0.12-mi. S of Rte. 37 & 0.64-mi. E of Balmat (lat. 44° 09' 30", long. 75° 19' 15"); 140-ft., 10-w. Equipment: Comwave transmitter; Anixter-Mark antenna.

**Haverstraw**—KRS-84, Dept. of Education/Archdiocese of New York, 215 Seminary Ave., Yonkers, NY 10204. Channels A-1-3 at Cheesecote Mountain, Peakskill.

**Kenmore**—KWE-21, Union Free School District, 50 N. Park Ave., Rockville Centre, Long Island, NY 11570. Channels A-1-2 at Administration Bldg., 1500 Colvin Blvd. (lat. 49° 48' 11", long. 73° 12' 26"); 1-w each.

★ **Liverpool**—WHR-555, PBS, PBS Headquarters, 1320 Braddock Place, Alexandria, VA 22314. Channels A-1-4 at WCNY-TV studio, Old Liverpool Rd., Liverpool (lat. 43° 05' 22", long. 76° 11' 16"); 86-ft., 10-w each.

**Long Island**—KNZ-67, Roman Catholic Diocese of Rockville Centre, 50 North Park Ave., Rockville Centre, NY 11570. Channels A-1-4 at 200-ft. SW of intersection of Convent & S. Woods Rds., Syosset.

**Loomis**—KRW-67, Dept. of Education/Archdiocese of New York, 215 Seminary Ave., Yonkers, NY 10204. Channels A-1-3 at 2-mi. W of Liberty.

**Mineola**—KNZ-71, Union Free School District No. 10. Channels G-1-4 at 350 Fifth Ave., New York (lat. 40° 44' 54", long. 73° 59' 10"); 921-ft...

★ **New Scotland**—WHR-729, American Red Cross, Schenectady County Chapter, 8 S. Church St., Schenectady, NY 12305. Channels A-1-4 (lat. 42° 38' 09", long. 74° 00' 04"); 160-ft., 10-w each.

★ **New Scotland**—WHR-586, Mohawk-Hudson Council on ETV Inc., Box 17, Schenectady, NY 12301. Channels C-1-4 at 2.5-mi. SW of New Salem on Pinnacle Rd., New Scotland (lat. 42° 38' 13", long. 74° 00' 06"); 175-ft., 10-w each.

**New York**—KRS-81, Dept. of Education/Archdiocese of New York, Channel A-4 at Empire State Bldg. (lat. 40° 44' 54", long. 73° 59' 10").

**New York**—KRS-82, Dept. of Education/Archdiocese of New York, 215 Seminary Ave., Yonkers, NY 10704. Channels E-1-4 at Todt Hill Rd., St. Francis Seminary (lat. 40° 35' 51", long. 74° 06' 53"); 310-ft., 10-w. Equipment: RCA transmitter; RCA antenna.

**New York**—WHR-289, Hispanic Information & Telecommunications Network Inc., Suite 225, 80 E. 11th St., New York, NY 10003. Channels C-2-4 at Empire State Bldg., 350 5th Ave., New York (lat. 40° 44' 54", long. 73° 59' 10"); 925-ft., 10-w each.

**New York**—WHR-520, National University of the Air Inc., Box 177, Williamsburg, VA 23187-0177. Channels D-1-4 at 350 Fifth Ave., New York (lat. 40° 44' 54", long. 73° 59' 10"); 921-ft., 10-w each.

**New York**—KZE-20, The Roman Catholic Diocese Brooklyn, 1712 10th Ave., Brooklyn, NY 11215. Channels B-1, 3-4 at No. 1 Lefrak City Plaza, New York (lat. 40° 44' 05", long. 73° 51' 53"); 189-ft., 1-w each.

**New York**—KNZ-70, Trans Video Communications Inc., 75 Greene Ave., Brooklyn, NY 11238. Channels F-1-4 at 176-21 Wexford Terrace, Jamaica.

**New York**—WHR-691, TVC Corp., 1712 10th Ave., Brooklyn, NY 11215. Channel B-2 at Confucius Plaza, Bowery & Division Sts., New York (lat. 40° 42' 54", long. 73° 59' 47"); 484-ft., 0.1-w.

★ **New York**—WHR-828, Educational Bcstg. Corp., 356 W. 58th St., New York, NY 10019. Channel C-4 at Empire State Bldg., New York (lat. 40° 44' 54", long. 73° 59' 10"); 925-ft., 10-w.

**Newburgh**—KTN-66, Newburgh City School District, 98 Grand Ave., Newburgh, NY 12550. Channels D-1-2 at Newburgh Free Academy, Fullerton Ave.

**Olean**—WBB-433, BOCES in Cattaraugus, Erie & Wyoming Counties, 124 Main St., Little Valley, NY 14755. Channel A-1 at 1.5-mi. NE of Olean (lat. 42° 05' 34", long. 78° 24' 30"); 55-ft., 10-w.

**Plainview**—KHC-94, Plainview-Old Bethpage Public Schools, Administrative Bldg., Jamaica Ave., Plainview, NY 11803. Channels B-1-2 at J. F. Kennedy High School, Washington Ave. & Kennedy Dr., Plainview (lat. 40° 46' 53", long. 73° 27' 35"); 5-w each.

★ **Plattsburgh**—WBK-219, State U. of New York, 99 Washington St., Albany, NY 12210. Channel A-1 at atop Kehoe Administration Bldg., State U. of NY-Plattsburgh (lat. 44° 41' 40", long. 73° 27' 56"); 131-ft., 10-w.

**Rhinecliff**—KRS-86, Dept. of Education/Archdiocese of New York, 215 Seminary Ave., Yonkers, NY 10704. Channels A-1-3 at Morton Rd., Rhinecliff.

★ **Rochester**—NEW, Hispanic Information & Telecommunications Network Inc., Suite 225, 80 E. 11th St., New York, NY 10003. Channels C-1-4 at 98 Baker Rd., Victor (lat. 43° 02' 00", long. 77° 25' 17"); 154-ft., 10-w each.

**Sentinel Heights**—WHR-641, Public Bcstg. Council of Central NY Inc., 506 Old Liverpool Rd., Liverpool, NY 13088. Channels G-1-4 at 0.3-mi. S of Sentinel Heights (lat. 42° 56' 45", long. 76° 07' 09"); 170-ft., 10-w each. Equipment: Emcee transmitter; Andrew antenna.

★ **Syracuse**—NEW, Hispanic Information & Telecommunications Network Inc., Suite 225, 80 E. 11th St., New York, NY 10003. Channels D-1-4 at Old Stone House Rd., Dewitt (lat. 43° 00' 25", long. 76° 05' 38"); 344-ft., 10-w each.

★ **Syracuse**—NEW, National Conference on Citizenship, Suite 1250, 1133 15th St. NW, Washington, DC 20005. Channels D-1-4 at 109 S. Warren St., Syracuse (lat. 43° 03' 00", long. 76° 09' 04"); 326-ft., 10-w each.

★ **Syracuse**—NEW, Northern Arizona U. Foundation, Box 4114, Flagstaff, AZ 86011. Channels C-1-4 at Sentinel Heights Rd.,

Syracuse (lat. 42° 57' 19", long. 76° 06' 34"); 300-ft., 100-w each.

**Uniondale**—KNZ-65, Roman Catholic Diocese of Rockville Centre, 50 North Park Ave., Rockville Centre, NY 11570. Channels E-1-4 at Maria Regina High School, 1333 Admiral Lane, Uniondale (lat. 40° 42' 59", long. 73° 34' 56").

**Westbury**—KNU-43, BOCES of Nassau, Wyngate Dr., North Massapequa, NY 11758. Channels D-1-3 at Wyngate & Peony Dr. 10-w each.

**Yonkers**—KRS-83, Dept. of Education/Archdiocese of New York, 215 Seminary Ave., Yonkers, NY 10704. Channels E-1-4 at 215 Seminary Ave., Yonkers (lat. 40° 55' 54", long. 73° 51' 47"); 315-ft., 10-w each. Equipment: RCA transmitter; RCA antenna.

## NORTH CAROLINA

★ **Asheville**—WHR-598, U. of North Carolina. Channels A-1-4 at North Carolina Forest Service Lookout Tower, Spivey Mountain, Asheville (lat. 35° 35' 53", long. 82° 38' 34"); 35-ft., 10-w each.

★ **Charlotte**—WHR-535, Charlotte Mecklenburg Public Bcstg., 42 Coliseum Dr., Charlotte, NC 28205. Channels A-1-4 at WTVI(TV) transmitter site, Charlotte (lat. 35° 12' 25", long. 80° 47' 30"); 200-ft., 10-w each.

★ **Charlotte**—NEW, National Conference on Citizenship, Suite 1250, 1133 15th St. NW, Washington, DC 20005. Channels G-3-4 at 200 S. College St., Charlotte (lat. 35° 13' 57", long. 80° 50' 43"); 306-ft., 10-w each.

★ **Charlotte & Mecklenburg Counties**—WHR-657, U. of North Carolina at Charlotte, Office of the Vice Chancellor, for Research & Public Service, Charlotte, NC 28223. Channels C-1-4 at W. Harris Blvd. between Hwy. 49 & Hwy. 29, E of Charlotte (lat. 35° 18' 00", long. 80° 44' 51"); 408-ft., 10-w each.

**Durham**—WHR-697, University of North Carolina, General Admission, 910 Raleigh Rd., Chapel Hill, NC 27514. Channels B-1-4 at Alexander Dr., Research Triangle Park, Durham (lat. 35° 55' 56", long. 78° 51' 50"); 380-ft., 10-w each. Equipment: Comwave transmitter; Andrew antenna.

★ **Durham**—NEW, PBS, PBS Headquarters, 1320 Braddock Place, Alexandria, VA 22314. Channels A-1-4 at Research Triangle Park, Alexander Dr., Durham (lat. 35° 55' 38", long. 78° 51' 54"); 300-ft., 10-w each.

**Greensboro**—WHR-683, North Carolina Agricultural & Tech. State U., 316 Dowdy Bldg., 1601 E. Market St., Greensboro, NC 27411. Channels C-1-4 at between Lindsay St. & Hwy. 29, Greensboro (lat. 36° 04' 58", long. 79° 46' 08"); 400-ft., 10-w each.

★ **Greensboro**—WHR-649, U. of North Carolina. Channels A-1-4 at North Carolina Agricultural & Technical U., Greensboro (lat. 36° 04' 51", long. 79° 46' 10"); 200-ft., 10-w each.

★ **Greenville**—WHR-596, U. of North Carolina, General Administration. Channels A-1-4 at 2-mi. S of Greenville on S. Evans St. (lat. 35° 34' 15", long. 77° 22' 49"); 250-ft., 10-w each.

★ **Raleigh**—WHR-590, U. of North Carolina, General Administration. Channels E-1-4 at Raleigh Studio, U. of North Carolina, Western Blvd., Raleigh (lat. 35° 47' 00", long. 78° 41' 15"); 190-ft., 10-w each.

★ **Raleigh**—NEW, National Conference on Citizenship, Suite 1250, 1133 15th St. NW, Washington, DC 20005. Channels D-1-4 at 807 Beryl Rd., Raleigh (lat. 35° 47' 26", long. 78° 42' 33"); 203-ft., 10-w each.

★ **Raleigh & Wake County**—WHR-619, North Carolina State U. Channels C-1-4 at D. H. Hill Library, Hillsborough St., North Carolina, State U. campus (lat. 35° 47' 15", long. 78° 40' 14"); 230-ft., 10-w each.

★ **Winston-Salem**—WHR-818, Winston-Salem State U., 145 Blair Hall, Winston-Salem, NC 27110. Channels B-1-4 at Winston-Salem State U. campus, off Reynolds Park Rd. (lat. 36° 05' 24", long. 80° 13' 20"); 327-ft., 10-w each.

## NORTH DAKOTA

★ **Fargo**—WHR-765, Minnesota Public Radio Inc., 45 E. 8th St., St. Paul, MN 55101. Channels C-1-4 at 101 S. 2nd, Fargo (lat. 46° 52' 21", long. 96° 47' 09"); 240-ft., 10-w each.

★ **Fargo**—WHR-602, PBS, PBS Headquarters, 1320 Braddock Place, Alexandria, VA 22314. Channels A-1-4 at KFME(TV) transmitter, 2.5-mi. S of Fargo on US Hwy. 81 (lat. 46° 40' 03", long. 96° 48' 06"); 250-ft., 10-w each.

## OHIO

**Akron**—WHN-707, Greater Cleveland Hospital Association, 1226 Huron Rd., Cleveland, OH 44115. Channels G-2, 4 at Driesbach Drive (lat. 41° 05' 00", long. 81° 37' 57"); 939-ft., 10-w each. Equipment: Emcee transmitter; Andrew antenna.

**Bowling Green**—WHR-617, Bowling Green State U., Bowling Green, OH 43403. Channels B-1, 3 at Bowling Green (lat. 41° 22' 21", long. 83° 38' 30"); 146-ft., 10-w each.

★ **Bowling Green**—NEW, National Conference on Citizenship, Suite 1250, 1133 15th St. NW, Washington, DC 20005. Channels D-1-4 at Trood Ave., Bowling Green (lat. 41° 22' 21", long. 83° 38' 30"); 125-ft., 10-w each.

★ **Canton**—WHN-709, Catholic Diocese of Youngstown. Channel E-1 at US Rte. 62,



- California Ave. & Reno Dr., Louisville (lat. 40° 51' 04", long. 81° 16' 37"); 460-ft., 10-w.
- Castalia**—WHR-616, Bowling Green State U., Bowling Green, OH 43403. Channels B-1, 3 at State Rte. 99 at intersection of Mason Rd., 3.5-mi. SE of Castalia (lat. 41° 21' 42", long. 82° 45' 24"); 100-ft., 10-w each.
- Cincinnati**—KHX-47, Board of Directors, U. of Cincinnati, Biomedical Communications Dept., Eden & Bethesda Ave., Cincinnati, OH 45219. Channels A-1-2 at Burnett Ave., Cincinnati (lat. 39° 08' 16", long. 84° 30' 10"); 155-ft., 10-w each.
- \* **Cincinnati**—WHR-662, Board of Trustees, U. of Cincinnati, Mail Location 573, Cincinnati, OH 45267. Channels A-3-4 at Sanders Hall, U. of Cincinnati (lat. 39° 07' 49", long. 84° 30' 43"); 302-ft., 10-w each. Equipment: Emcee transmitter; Jerrold antenna.
- \* **Cincinnati**—NEW, Greater Cincinnati TV Educational Foundation, 1223 Central Pkwy., Cincinnati, OH 45214. Channels G-1-4 at 2222 Chickasaw St. (lat. 38° 07' 27", long. 84° 31' 18"); 600-ft., 10-w each.
- \* **Cincinnati**—NEW, National Conference on Citizenship, Suite 1250, 1133 15th St. NW, Washington, DC 20005. Channels C-1-4 at 511 Walnut St., Cincinnati (lat. 39° 06' 03", long. 84° 30' 48"); 429-ft., 10-w each.
- \* **Cincinnati**—NEW, National University of the Air Inc., Box 177, Williamsburg, VA 23187. Channels D-1-4 at 810 Matson Place, Cincinnati (lat. 39° 06' 17", long. 84° 33' 23"); 178-ft., 10-w each.
- \* **Cincinnati**—NEW, Northern Arizona U. Foundation, Box 4114, Flagstaff, AZ 86011. Channels D-1-4 at 2345 Symmes St., Cincinnati (lat. 39° 07' 31", long. 84° 29' 57"); 300-ft., 100-w each.
- Cleveland**—WHR-776, Greater Cleveland Hospital Association, Playhouse Square, 1226 Huron Rd., Cleveland, OH 44115. Channels D-1-4 at Robert Bishop Dr., Warrensville (lat. 41° 26' 48", long. 81° 30' 20"); 190-ft., 10-w each. Equipment: ITS transmitter; Andrew antenna.
- \* **Cleveland**—KDX-68, ETV Association of Metropolitan Cleveland, 4300 Brookpark Rd., Cleveland, OH 44134. Channels G-1-3 at Dentzler Rd., Parma (lat. 41° 05' 48", long. 81° 28' 34"); 315-ft., 10-w each.
- \* **Cleveland**—WAJ-20, ETV Association of Metropolitan Cleveland, 4300 Brookpark Rd., Cleveland, OH 44134. Channels B-1-4 at 2861 W. Ridgewood Dr. (lat. 41° 23' 02", long. 81° 42' 06"); 1029-ft., 50-w each.
- \* **Cleveland**—WHR-675, Greater Cleveland Hospital Association, Playhouse Square, 1226 Huron Rd., Cleveland, OH 44115. Channels C-2, 4 at 1226 Huron Rd. (lat. 41° 30' 00", long. 81° 40' 58"); 68-ft., 0.1-w each. Equipment: Emcee transmitter; Anixter-Mark antenna.
- Columbus**—WHR-532, Ohio State U., Columbus, OH 43210. Channels F-1-4 at Fawcett Center for Tomorrow, Ohio State U. campus, Columbus (lat. 40° 00' 41", long. 83° 01' 17"); 149-ft., 10-w each.
- \* **Columbus**—WAJ-831, Ohio State U., Columbus, OH 43210. Channels A-1-4 at Ohio State U. Hospital, College of Medicine (lat. 39° 59' 45", long. 83° 01' 04"); 132-ft., 0.1-w each.
- \* **Columbus**—WGW-946, Ohio State U., Columbus, OH 43210. Channels D-1-4 at Ohio State U., College of Medicine (lat. 39° 59' 45", long. 83° 01' 04"); 132-ft., 10-w each.
- \* **Columbus**—NEW, National Conference on Citizenship, Suite 1250, 1133 15th St. NW, Washington, DC 20005. Channels G-1-4 at 180 E. Broad St., Columbus (lat. 39° 57' 47", long. 82° 59' 48"); 437-ft., 10-w each.
- \* **Dayton**—WHR-537, Greater Dayton Public Television Inc., 3340 Office Park Dr., Dayton, OH 45439. Channels A-1-4 at WPTD(TV) tower, near Lyleburn Rd., 4-mi. SW of Dayton (lat. 39° 42' 47", long. 84° 15' 18"); 400-ft., 10-w each.
- \* **Dayton**—NEW, Greater Dayton Public Television Inc., 3340 Office Park Dr., Dayton, OH 45439. Channels C-1-4 at 2563 S. Gettysburg Ave., Dayton (lat. 39° 42' 47", long. 84° 15' 18"); 400-ft., 10-w each.
- \* **Dayton**—NEW, Northern Arizona U. Foundation, Box 4114, Flagstaff, AZ 86011. Channels B-1-4 at 3896 Guthrie Rd., Dayton (lat. 39° 43' 16", long. 84° 15' 00"); 1170-ft., 100-w each.
- \* **Dayton (Moraine)**—NEW, Hispanic Information & Telecommunications Network Inc., Suite 225, 80 E. 11th St., New York, NY 10003. Channels G-1-4 at 2100 Dryden Rd., Dayton (lat. 39° 43' 36", long. 84° 12' 23"); 355-ft., 10-w each.
- \* **Elyria**—WHR-777, Lorain County Community College, c/o Gordon L. Fox, 1500 N. Abbe Rd., Elyria, OH 44035. Channels G-1-4 at 1005 N. Abbe Rd., Elyria (lat. 41° 24' 48", long. 82° 04' 21"); 299-ft., 10-w each.
- Fremont**—WHR-668, Bowling Green State U., Bowling Green, OH 43403. Channels E-1-2 at State Rte. 590, 6.2-mi. NW of Fremont (lat. 41° 22' 42", long. 83° 13' 17"); 250-ft., 10-w each.
- \* **Gageville**—WHR-450, Catholic Diocese of Youngstown. Channels B-1 at Wright St. between Gulf Rd. & I-90, Gageville (lat. 41° 51' 39", long. 80° 40' 44"); 377-ft., 10-w each.
- \* **Kirtland**—WHR-700, Greater Cleveland Hospital Assn., Playhouse Square, 1226 Huron Rd., Cleveland, OH 44115. Channels G-2-4 at Robert Bishop Dr., Warrensville (lat. 41° 26' 48", long. 81° 30' 20"); 190-ft., 10-w each.
- \* **Oxford**—WHR-584, Greater Dayton Public Television Inc., 3340 Office Park Dr., Dayton, OH 45439. Channels E-1-4 at Miami U. campus, Oxford (lat. 39° 30' 26", long. 84° 44' 09"); 280-ft., 10-w each.
- Parma**—KNZ-60, Parma Board of Education, Parma City School District, 6726 Ridge Rd., Parma, OH 44129. Channel A-1 at 3600 Dentzler Rd. (lat. 41° 22' 18", long. 81° 41' 48").
- Parma**—WGM-96, Parma Board of Education, Parma City School District, 6726 Ridge Rd., Parma, OH 44129. Channels F-3 at Normandy H.S., 2400 W. Pleasant Valley Rd. (lat. 41° 21' 44", long. 81° 41' 56"); 35-ft., 0.0018-w.
- Salem**—WHR-706, Greater Cleveland Hospital Assn., Playhouse Square, 1226 Huron Rd., Cleveland, OH 44115. Channels A-2 & 4 at U.S. 62 & Duck Creek Rd., 2.4-mi. W of Salem (lat. 40° 54' 23", long. 80° 54' 40"); 10-w each. Equipment: Emcee transmitter; Andrew antenna.
- \* **Toledo**—WHR-722, Public Bcstg. Foundation of Northwest Ohio, Box 30, 136 Huron St., Toledo, OH 43692. Channels G-1-4 at SW corner of Wynn & Corduroy Rds., Oregon (lat. 41° 39' 26", long. 83° 25' 59"); 394-ft., 10-w each.
- \* **Toledo**—WHR-550, Toledo ITV Foundation. Channels A-1-4 at WGTG-TV tower, 5-mi. E of Toledo on Corduroy Rd. near Wynn Rd. (lat. 41° 39' 26.5", long. 83° 25' 55"); 400-ft., 10-w each.
- \* **Youngstown**—WHR-701, Catholic Diocese of Youngstown. Channels D-1 at 3930 Sunset Blvd., Youngstown (lat. 41° 03' 31", long. 80° 38' 47"); 710-ft., 10-w each.

## OKLAHOMA

**Altus**—KGF-23, Oklahoma State Regents for Higher Education, 118 State Capitol, Oklahoma City, OK 73105. Channels A-1-3 at Western Oklahoma State College at Hwy. 283 & Tamarack Rd., Altus (lat. 34° 40' 14", long. 99° 20' 13"); 65-ft., 10-w each.

**Ardmore**—WAH-871, Oklahoma State Regents for Higher Education, 118 State Capitol, Oklahoma City, OK 73105. Channels A-3-4 at 1-mi. E of Ardmore (lat. 34° 11' 10", long. 97° 04' 59"); 312-ft., 10-w each.

**Bartlesville**—WGM-91, Oklahoma State Regents for Higher Education, 118 State Capitol, Oklahoma City, OK 73105. Channels C-1-2 at 5-mi. due E of Bartlesville (lat. 36° 45' 32", long. 95° 50' 52"); 232-ft., 10-w each.

**Duncan**—WAH-862, Oklahoma State Regents for Higher Education, 118 State Capitol, Oklahoma City, OK 73105. Channels A-1-2 at Halliburton Research Bldg. on U.S. 81, Duncan (lat. 34° 29' 01", long. 97° 57' 57"); 60-ft., 10-w each. Requests modification of license to change station location to SE 1/4 sec. 20, T 2N, R 10W, approx. 7-mi. E of Lawton (lat. 34° 37' 24", long. 98° 16' 16"); 348-ft. Equipment: Comwave transmitter; Andrew antenna.

**Heavener**—KGF-24, Oklahoma State Regents for Higher Education, 118 State Capitol, Oklahoma City, OK 73105. Channels A-1-2 at top of Poteau Mountain, Heavener (lat. 34° 56' 35", long. 94° 33' 09"); 110-ft., 10-w each.

**McAlester**—KGF-21, Oklahoma State Regents for Higher Education, 118 State Capitol, Oklahoma City, OK 73105. Channels A-1-2 at 2.9-mi. NE of McAlester (lat. 34° 58' 37", long. 95° 43' 01"); 100-ft., 10-w each.

**Muskogee**—KGF-22, Oklahoma State Regents for Higher Education, 118 State Capitol, Oklahoma City, OK 73105. Channels A-1-2 at Muskogee V. A. Hospital, Muskogee (lat. 35° 45' 54", long. 95° 24' 51"); 80-ft., 10-w each.

**Oklahoma City**—WGM-93, Oklahoma State Regents for Higher Education, 118 State Capitol, Oklahoma City, OK 73105. Channels A-1-3 at 14th St. & Phillips Ave., Oklahoma City (lat. 35° 29' 00", long. 97° 29' 53"); 302-ft., 10-w each.

**Oklahoma City**—WHR-791, Trustees of Oklahoma City U., 2501 N. Blackwelder, Oklahoma City, OK 73106. Channels B-1-4 at 120 N. Robinson, Oklahoma City (lat. 35° 28' 06", long. 97° 30' 51"); 513-ft., 10-w each.

\* **Oklahoma City**—WHR-559, Oklahoma Educational Television Authority. Channels C-1-4 at KETA(TV) studio, 7403 N. Kelley St., Oklahoma City (lat. 35° 32' 58", long. 97° 29' 48"); 500-ft., 10-w each.

\* **Oklahoma City**—NEW, Hispanic Information & Telecommunications Network Inc., Suite 225, 80 E. 11th St., New York, NY 10003. Channels D-1-4 at 100 Broadway, Oklahoma City (lat. 35° 28' 06", long. 97° 30' 51"); 509-ft., 10-w each.

\* **Oklahoma City**—NEW, National Conference on Citizenship, Suite 1250, 1133 15th St. NW, Washington, DC 20005. Channels B-1-4 at 3-mi. SSW of Newcastle High School, Oklahoma City (lat. 35° 12' 07", long. 97° 35' 18"); 303-ft., 10-w each.

**Ponca City**—WAH-861, Oklahoma State Regents for Higher Education, 118 State Capitol, Oklahoma City, OK 73105. Channels A-1-2 at Continental Dil Community Center, 1000 S. Pine, Ponca City (lat. 36° 41' 34", long. 97° 05' 11"); 202-ft., 10-w each.

**Tulsa**—WGM-92, Oklahoma State Regents for Higher Education, 118 State Capitol, Oklahoma City, OK 73105. Channels A-1-2 & 4 at Atlanta & Marshall Sts., Tulsa (lat. 36° 10' 20", long. 95° 57' 18"); 402-ft., 10-w each.

\* **Tulsa**—NEW, Hispanic Information & Telecommunications Network Inc., 80 E. 11th St., New York, NY 10003. Channels G-1-4 at 177 E. Pine St. (lat. 36° 10' 49", long. 95° 47' 02"); 304-ft., 10-w each.

\* **Tulsa**—NEW, Northern Arizona U. Foundation, Box 4114, Flagstaff, AZ 86011. Channels G-1-4 at 3300 S. 29th W Ave., Lookout Mountain, Tulsa (lat. 36° 07' 00", long. 96° 01' 28"); 300-ft., 100-w each.

## OREGON

\* **Eugene**—WHR-652, Lane Community College, 4000 E. 30th Ave., Eugene, OR 97405. Channel D-1 at 1.5-mi. S of Lane County Fairgrounds at 4555 Blanton Rd., Eugene (lat. 44° 00' 05", long. 123° 06' 50"); 50-ft., 10-w.

\* **Eugene**—NEW, Northern Arizona U. Foundation, Box 4114, Flagstaff, AZ 86011. Channels A-1-4 at Blanton Heights, Eugene (lat. 44° 00' 07", long. 123° 06' 53"); 290-ft., 100-w each.

## Instructional Television—Oregon

★ **Medford**—WHR-583, PBS, PBS Headquarters, 1320 Braddock Place, Alexandria, VA 22314. Channels A-1-4 at Blackwell Hill, 2.5-mi. E of Gold Hill (lat. 42° 25' 41", long. 123° 00' 04"); 80-ft., 10-w each.

★ **Portland**—WHR-543, Oregon Commission on Public Bcstg., 2828 S.W. Front Ave., Portland, OR 97201. Channels A-1-4 at KOAP-TV transmitter site, Portland (lat. 45° 29' 45", long. 122° 41' 45"); 75-ft., 10-w each.

★ **Portland**—WHR-515, Network for Instructional TV Inc., Rabaut High School, North Dakota & Kansas Aves., Washington, DC 20011. Channels G-1-4 at 211 Miller Rd. (lat. 45° 31' 22", long. 122° 45' 12"); 968-ft., 10-w each.

★ **Portland**—WHR-746, Portland Community College, 12000 S.W. 49th Ave., Portland, OR 97219. Channels B-1-4 at 211 Miller Rd. (lat. 45° 31' 22", long. 122° 45' 07"); 1081-ft., 10-w each. Equipment: Comwave transmitter; Bogner antenna.

★ **Portland**—WHR-522, Portland Educational Telecommunications Corp. Channels C-1-4 at 262 N.W. Miller Rd., Portland (lat. 45° 45' 22", long. 122° 45' 12"); 283-ft., 10-w each.

★ **Portland**—NEW, Hispanic Information & Telecommunications Network Inc., Suite 225, 80 E. 11th St., New York, NY 10003. Channels D-1-4 at 211 Miller Rd., Portland (lat. 45° 31' 22", long. 122° 45' 12"); 304-ft., 10-w each.

★ **Portland**—NEW, Northern Arizona U. Foundation, Box 4114, Flagstaff, AZ 86011. Channels D-1-4 at 211 Miller Rd. (lat. 45° 31' 22", long. 122° 45' 07"); 300-ft., 10-w each.

★ **Roseburg**—WHR-762, Umpqua Community College, Box 967, Roseburg, OR 97470. Channel C-1 at 1-mi. SW of Roseburg city center (lat. 43° 11' 14", long. 123° 23' 22"); 30-ft., 10-w.

★ **Salem**—WHR-771, Chemetka Community College District, 4000 Lancaster Dr. NE, Salem, OR 97309. Channels A-1-4 at Hill Peak, Salem (lat. 44° 59' 06", long. 123° 08' 29"); 65-ft., 10-w each.

## PENNSYLVANIA

★ **Altoona**—KZC-22, Altoona Area School District, 1417 7th Ave., Altoona, PA 16602. Channels G-1-4 at Penn State U., Altoona (lat. 40° 32' 16", long. 78° 25' 05"); 70-ft., .00013-w each.

★ **Bethlehem & Allentown**—WHR-545, PBS, PBS Headquarters, 1320 Braddock Place, Alexandria, VA 22314. Channels E-1-4 at Mountain Dr., Bethlehem (lat. 40° 35' 53", long. 72° 22' 51"); 156-ft., 10-w each.

★ **Bloomsburg**—WHR-647, Bloomsburg U., Bloomsburg, PA 17815. Channels C-3 at Bloomsburg (lat. 41° 00' 29", long. 76° 26' 51"); 105-ft., 1-w each.

★ **Carbondale**—WHG-336, Northeastern Pennsylvania ETV Assn. Channels C-3-4 at Salem Mountain, 4-mi. N of Carbondale (lat. 41° 32' 37", long. 75° 27' 44"); 128-ft., 50-w each.

★ **Hanover**—KZB-20, Hanover Public School District, 190 E. Walnut St., Hanover, PA 17331. Channels F-1-2 at Pulpit Rock Mountain, approx. 4-mi. NNE of Hanover (lat. 39° 51' 28", long. 76° 56' 24"); 228-ft., 10-w each.

★ **Hanover**—KZB-21, Hanover Public School District, 190 E. Walnut St., Hanover, PA 17331. Channels B-1-2 at Hanover High School, Moul Ave. & Hollywood (lat. 39° 49' 07", long. 76° 58' 09"); 39-ft., 1-w each.

★ **Harrisburg**—WHR-650, South Central Educational Bcstg. Council, 1982 Locust Lane, Harrisburg, PA 17109. Channels A-1-4 at 5-mi. N of Harrisburg on Roberts Valley Rd. (lat. 40° 20' 45", long. 76° 52' 06"); 100-ft., 10-w each.

★ **Hazleton**—WGZ-671, Hahnemann University, Broad & Vine Sts., Philadelphia, PA 19102-1192. Channels B-3-4 at St. Joseph's Hospital, N. Church & 9th Sts., Hazleton (lat. 40° 57' 51.1", long. 75° 58' 52"); 90-ft., 10-w each.

★ **Lancaster**—WHR-477, South Central Educational Bcstg. Council, 1982 Locust Lane, Harrisburg, PA 17109. Channels B-3-4 at site N of White Oak Rd., Strasburg (lat. 39° 56' 40", long. 76° 08' 16"); 100-ft., 10-w each.

★ **Mehoopany**—WHG-335, Northeastern Pennsylvania ETV Assn. Channels C-1-2 at 5-mi. N of Tunkhannock on Rte. 39, Mehoopany (lat. 41° 30' 45", long. 75° 04' 16"); 116-ft., 50-w each.

★ **Penobscot Mountain**—WGZ-673, Hahnemann U., Broad & Vine Sts., Philadelphia, PA 19102-1192. Channels G-3-4 at 200-ft. tower, Penobscot Knob, 2.5-mi. S of Wilkes-Barre, Mountaintop (lat. 41° 10' 57", long. 75° 52' 10"); 243-ft., 50-w each.

★ **Philadelphia**—WAU-29, Commonwealth System of Higher Education, 450 Camell Hall, Broad St. & Montgomery Ave., Philadelphia, PA 19122. Channels A-1-2 at 1600 Market St. (lat. 39° 57' 09", long. 75° 10' 04"); 517-ft., 10-w each.

★ **Philadelphia**—WGV-648, Philadelphia Hospital TV Network, 500 Commonwealth Dr., Warrendale, PA 15086. Channels C-1-2 at Paoli Ave., 21st Ward, Philadelphia (lat. 40° 02' 21", long. 75° 14' 13"); 1179-ft., 10-w each.

★ **Philadelphia**—WHR-527, Instructional Telecommunications Foundation Inc., Suite 230, 1010 Massachusetts Ave. NW, Washington, DC 20001. Channels G-1-4 at 300 Domino Lane, Philadelphia (lat. 40° 02' 21", long. 75° 14' 13"); 1055-ft., 10-w each.

★ **Philadelphia**—NEW, Hispanic Information & Telecommunications Network Inc., Suite 225, 80 E. 11th St., New York, NY 10003. Channels D-1-4 at 1600 Market St., Philadelphia (lat. 39° 57' 09", long. 75° 10' 04"); 691-ft., 10-w each.

★ **Philadelphia**—NEW, Mercer County Community College, 1200 Old Trenton Rd., Trenton, NJ 08690. Channels B-1-4 at 1600 Market St., Philadelphia (lat. 39° 57' 09", long. 75° 10' 04"); 499-ft., 10-w each.

★ **Philadelphia**—NEW, Pennsylvania Hospital TV Network, 500 Commonwealth Dr.,

Warrendale, PA 15086. Channels C-3-4 at 1600 Market St., Philadelphia (lat. 39° 57' 09", long. 75° 10' 04"); 691-ft., 10-w each.

★ **Philadelphia**—NEW, PBS, PBS Headquarters, 1320 Braddock Place, Alexandria, VA 22314. Channels D-1-4 at WHYY-TV tower, near Domino Lane in NW Philadelphia (lat. 40° 02' 30", long. 75° 14' 24"); 300-ft., 10-w each.

★ **Pittsburgh**—WHR-459, Hospital Council of Western Pennsylvania, 500 Commonwealth Dr., Warrendale, PA 15086. Channels C-2-4 at Heckel Rd., Kennedy Twp. (lat. 40° 28' 23", long. 80° 05' 27"); 85-ft., 10-w each.

★ **Pittsburgh**—WHR-631, Metropolitan Pittsburgh Public Bcstg. Inc., 4802 5th St., Pittsburgh, PA 15213. Channels A-1-4 at WQED(TV) tower, Pittsburgh (lat. 40° 26' 46", long. 79° 57' 51"); 190-ft., 10-w each.

★ **Pittsburgh**—WHR-525, National University of the Air Inc., Box 177, Williamsburg, VA 23187. Channels B-1-4 at 1715 Grandview Ave., Pittsburgh (lat. 40° 26' 28", long. 80° 01' 32"); 333-ft., 10-w each.

★ **Pittsburgh**—NEW, Hispanic Information & Telecommunications Network Inc., Suite 225, 80 E. 11th St., New York, NY 10003. Channels G-1-4 at 1715 Grandview Ave., Pittsburgh (lat. 40° 26' 28", long. 80° 01' 32"); 250-ft., 10-w each.

★ **Pittston**—WHG-339, Northeastern Pennsylvania ETV Assn. Channels E-1-2 at Old Boston Rd., Pittston (lat. 41° 17' 36", long. 75° 46' 30"); 124-ft., 0.1-w each.

★ **South Arlington Twp.**—WHR-623, Northeastern Pennsylvania ETV Assn. Channels D-1-2 at Leach Knob, 2-mi. SSE of Clarks Summit (lat. 41° 28' 01", long. 75° 41' 12"); 48-ft., 10-w each.

★ **Wilkes-Barre**—WHG-334, Northeastern Pennsylvania ETV Assn. Channels A-1-2 at 200-ft. tower, Penobscot Knob, 2.5-mi. S of Wilkes-Barre, Mountaintop (lat. 41° 10' 57", long. 75° 52' 10"); 243-ft., 50-w each.

## RHODE ISLAND

★ **Johnstown & Providence**—NEW, Hispanic Information & Telecommunications, Suite 225, 80 E. 11th St., New York, NY 10003. Channels B-1-4 at Neutaconkan Hill, Ipswich Rd., Providence (lat. 41° 48' 18", long. 71° 28' 24"); 304-ft., 10-w each.

★ **Providence**—NEW, Instructional Telecommunications Foundation Inc., Box 6060, Boulder, CO 80306. Channels B-1-3 at Physical Sciences Library, Brown U., Providence (lat. 41° 49' 36", long. 71° 24' 03"); 230-ft., 10-w each.

★ **Providence**—NEW, Northern Arizona U. Foundation, Box 4114, Flagstaff, AZ 86011. Channels B-1-4 at Laten Knight Rd., Pole No. 14, Cranston (lat. 41° 45' 36", long. 71° 31' 13"); 290-ft., 10-w each.

## SOUTH CAROLINA

★ **Aiken**—WHM-935, South Carolina ETV Commission, Drawer L, 2712 Millwood Ave., Columbia, SC 29250. Channels B-1-4 at 828 Richland Ave. (lat. 33° 33' 57", long. 81° 43' 48"); 400-ft., 10-w each. Equipment: Andrew antenna.

★ **Aiken**—WHR-455, South Carolina ETV Commission, Drawer L, 2712 Millwood Ave., Columbia, SC 29250. Channels G-1-4 at Aiken District 1 Administration Office, Aiken (lat. 33° 34' 05", long. 81° 43' 47"); 400-ft., 10-w each.

★ **Anderson County**—WHR-620, South Carolina ETV Commission, Drawer L, 2712 Millwood Ave., Columbia, SC 29250. Channels E-1-4 at Anderson College, 321 Kingsley Rd., Anderson (lat. 34° 30' 53", long. 82° 38' 15"); 422-ft., 10-w each. Equipment: Emcee transmitter; Andrew antenna.

★ **Aynor**—WHM-933, South Carolina ETV Commission, Drawer L, 2712 Millwood Ave., Columbia, SC 29250. Channels G-1-4 at WHMC(TV) transmitter, Rte. 2, Aynor (lat. 33° 57' 05", long. 79° 06' 31"); 600-ft., 10-w each.

★ **Aynor**—WHN-714, South Carolina ETV Commission, Drawer L, 2712 Millwood Ave., Columbia, SC 29250. Channels E-1-4 at Rte. 2, Aynor (lat. 33° 57' 05", long. 76° 06' 31"); 842-ft., 10-w each.

★ **Barnwell**—WHR-473, South Carolina ETV Commission, Drawer L, 2712 Millwood Ave., Columbia, SC 29250. Channels D-1-4 at WEBA-TV transmitter, Rte. 3, Barnwell (lat. 33° 11' 12", long. 81° 23' 58"); 10-w each.

★ **Bennettsville**—WHR-614, South Carolina ETV Commission, Drawer L, 2712 Millwood Ave., Columbia, SC 29250. Channels E-1-4 at Marlboro Area Vocational Center, Bennettsville (lat. 34° 37' 11", long. 79° 39' 45"); 395-ft., 10-w each.

★ **Blackville**—WHN-704, South Carolina ETV Commission, Drawer L, 2712 Millwood Ave., Columbia, SC 29250. Channels A-1-4 at Barnwell District 19 Administration Office, Blackville (lat. 33° 21' 25", long. 81° 16' 11"); 395-ft., 10-w each.

★ **Cassatt**—WHQ-396, South Carolina ETV Commission, Drawer L, 2712 Millwood Ave., Columbia, SC 29250. Channels C-1-4 at State Rd. 535 (lat. 34° 20' 10", long. 80° 23' 23"); 365-ft., 10-w each. Equipment: Emcee transmitter; Andrew antenna.

★ **Charleston**—WHF-220, South Carolina ETV Commission, Drawer L, 2712 Millwood Ave., Columbia, SC 29250. Channels A-1-4 at Wallace Elementary School, 40 Wallace School Rd., Charleston (lat. 32° 48' 01", long. 80° 01' 23"); 395-ft., 10-w each.

★ **Charleston**—WHF-222, South Carolina ETV Commission, Drawer L, 2712 Millwood Ave., Columbia, SC 29250. Channels G-1-4 at Charleston County School District Office, Chisholm St., Charleston (lat. 32° 46' 28", long. 79° 56' 31"); 80-ft., 0.1-w each.

- Charleston**—WHM-931, South Carolina ETV Commission, Drawer L, 2712 Millwood Ave., Columbia, SC 29250. Channels C-1-4 at Wallace Elementary School, 40 Wallace School Rd., Charleston (lat. 32° 48' 01", long. 80° 01' 23"); 400-ft., 10-w each.
- Charleston**—WHR-923, South Carolina ETV Commission, Drawer L, 2712 Millwood Ave., Columbia, SC 29250. Channels B-1-4 at 1870 Wallace School Rd. (lat. 32° 48' 01", long. 80° 01' 23"); 400-ft., 1-w each. Equipment: Emcee transmitter; Anixter-Mark antenna.
- \* **Charleston**—WHQ-301, South Carolina ETV Commission, Drawer L, 2712 Millwood Ave., Columbia, SC 29250. Channels E-1-4 at WITV(TV) transmitter site, Rifle Range Rd., Mount Pleasant (lat. 32° 47' 44", long. 79° 50' 27"); 400-ft., 10-w each.
- \* **Chester**—WHM-939, South Carolina ETV Commission, Drawer L, 2712 Millwood Ave., Columbia, SC 29250. Channels F-1-4 at Chester Area Vocational Center, 72 Bypass, Chester (lat. 34° 41' 18", long. 81° 12' 03"); 395-ft., 10-w each.
- Chesterfield**—WHR-457, South Carolina ETV Commission, Drawer L, 2712 Millwood Ave., Columbia, SC 29250. Channels B-1-4 at Chesterfield District Administration Office, 141 Main St., Chesterfield (lat. 34° 44' 07", long. 80° 05' 21"); 400-ft., 10-w each.
- Columbia**—WHQ-258, South Carolina ETV Commission, Drawer L, 2712 Millwood Ave., Columbia, SC 29250. Channels A-1-4 at WRKC-TV transmitter site, Columbia (lat. 34° 07' 07", long. 80° 56' 12"); 400-ft., 10-w each.
- Columbia**—WHQ-259, South Carolina ETV Commission, Drawer L, 2712 Millwood Ave., Columbia, SC 29250. Channels F-1-4 at WIS-TV studio, 1111 Bull St., Columbia (lat. 34° 00' 06", long. 81° 01' 10"); 378-ft., 10-w each.
- Columbia**—WHR-666, South Carolina ETV Commission, Drawer L, 2712 Millwood Ave., Columbia, SC 29250. Channels D-1-4 at Columbia Taping Center, Dak & Lady Sts., Columbia (lat. 34° 00' 24", long. 81° 01' 02"); 37-ft., 0.1-w each.
- Columbia**—WHR-674, South Carolina ETV Commission, Drawer L, 2712 Millwood Ave., Columbia, SC 29250. Channels C-1-4 at 2712 Millwood Ave., Columbia (lat. 34° 00' 10", long. 81° 00' 17"); 170-ft., 0.1-w each.
- \* **Columbia**—NEW, South Carolina Educational TV Commission, Drawer L, 2712 Millwood Ave., Columbia, SC 29250. Channels B-1-4 at Moncks Corner (lat. 33° 11' 23", long. 79° 55' 40").
- \* **Conway**—WHR-465, South Carolina ETV Commission, Drawer L, 2712 Millwood Ave., Columbia, SC 29250. Channels B-1-4 at Horry District No. 1 Administration Office, Conway (lat. 33° 49' 56", long. 79° 02' 53"); 75-ft., 0.1-w each.
- \* **Cottageville**—WHR-456, South Carolina ETV Commission, Drawer L, 2712 Millwood Ave., Columbia, SC 29250. Channels F-1-4 at Central Elementary School, Rte. 1, Cottageville (lat. 32° 55' 57", long. 80° 30' 53"); 10-w each.
- Florence**—WHR-480, South Carolina ETV Commission, Drawer L, 2712 Millwood Ave., Columbia, SC 29250. Channels G-1-4 at WJPM-TV transmitter site, Rte. 1, Florence (lat. 34° 16' 45", long. 79° 44' 36"); 405-ft., 10-w each.
- Florence County**—WHQ-304, South Carolina ETV Commission, Drawer L, 2712 Millwood Ave., Columbia, SC 29250. Channels C-1-4 at Florence-Darlington Technical College, Darlington Hwy., Florence (lat. 34° 14' 51", long. 79° 48' 41"); 405-ft., 10-w each.
- \* **Florence County**—WHR-625, South Carolina ETV Commission, Drawer L, 2712 Millwood Ave., Columbia, SC 29250. Channels E-1-4 at WJPM-TV transmitter site, Rte. 1, Florence (lat. 34° 16' 45.5", long. 79° 44' 36"); 76-ft., 10-w each.
- \* **Gaffney**—WHQ-380, South Carolina ETV Commission, Drawer L, 2712 Millwood Ave., Columbia, SC 29250. Channels G-1-4 at Gaffney High School, 805 E. Frederick St., Gaffney (lat. 35° 04' 03", long. 81° 38' 28"); 200-ft., 10-w each.
- Georgetown**—WGR-836, South Carolina ETV Commission, Drawer L, 2712 Millwood Ave., Columbia, SC 29250. Channels G-1-4 at Bynum Elementary School, N. Frazer St., Georgetown (lat. 33° 22' 37", long. 79° 17' 14"); 100-ft., 0.1-w each.
- Georgetown**—WGR-849, South Carolina ETV Commission, Drawer L, 2712 Millwood Ave., Columbia, SC 29250. Channels A-1-4 at County Prison Camp, State Hwy. 51N, Georgetown (lat. 33° 26' 40", long. 79° 18' 15"); 398-ft., 10-w each.
- Georgetown**—WHR-472, South Carolina ETV Commission, Drawer L, 2712 Millwood Ave., Columbia, SC 29250. Channels D-1-4 at Georgetown ITFS tower, County Prison Farm, Georgetown (lat. 33° 26' 41", long. 79° 18' 11"); 395-ft., 10-w each.
- Georgetown**—WHR-693, South Carolina ETV Commission, Drawer L, 2712 Millwood Ave., Columbia, SC 29250. Channels B-1-4 at N. Fraser St. (lat. 33° 22' 37", long. 79° 17' 14"); 100-ft., 1-w each. Equipment: TTS transmitter; Anixter-Mark antenna.
- Green Pond**—WHR-504, South Carolina ETV Commission, Drawer L, 2712 Millwood Ave., Columbia, SC 29250. Channels B-1-4 at WJWJ-TV transmitter, Star Rte. 1, Green Pond (lat. 32° 42' 44", long. 80° 40' 49"); 1234-ft., 10-w each.
- Greenville**—WHQ-305, South Carolina ETV Commission, Drawer L, 2712 Millwood Ave., Columbia, SC 29250. Channels C-1-4 at WNTV(TV) transmitter, Rte. 12, Altamont Rd., Greenville (lat. 34° 56' 26", long. 82° 24' 38"); 80-ft., 10-w each.
- Greenville**—WHR-481, South Carolina ETV Commission, Drawer L, 2712 Millwood Ave., Columbia, SC 29250. Channels A-1-4 at WNTV(TV) transmitter, Rte. 12, Altamont Rd., Greenville (lat. 34° 56' 26", long. 82° 24' 38"); 80-ft., 10-w each.
- Greenville**—WHR-692, South Carolina ETV Commission, Drawer L, 2712 Millwood Ave., Columbia, SC 29250. Channels B-1-4 at 1613 W. Washington Rd. (lat. 34° 51' 40", long. 82° 25' 04"); 100-ft., 1-w each. Equipment: TTS transmitter; Anixter-Mark antenna.
- Greenville**—WHR-720, South Carolina ETV Commission, Drawer L, 2712 Millwood Ave., Columbia, SC 29250. Channels D-1-4 at WNTV(TV) transmitter site, Rte. 12, Altamont Rd. (lat. 34° 56' 26", long. 82° 24' 38"); 80-ft., 10-w each.
- Greenwood**—WHR-726, South Carolina ETV Commission, Drawer L, 2712 Millwood Ave., Columbia, SC 29250. Channels D-1-4 at County Rd. 51 (lat. 33° 59' 51", long. 82° 03' 07"); 551-ft., 10-w each. Equipment: Emcee transmitter; Andrew antenna.
- \* **Greenwood**—WHM-940, South Carolina ETV Commission, Drawer L, 2712 Millwood Ave., Columbia, SC 29250. Channels E-1-4 at Greenwood District 50 Administration Office (lat. 34° 11' 11", long. 82° 08' 57"); 80-ft., 0.1-w each. Equipment: Anixter-Mark antenna.
- Greenwood-Ware Shoals**—WHR-476, South Carolina ETV Commission, Drawer L, 2712 Millwood Ave., Columbia, SC 29250. Channels B-1-4 at Greenwood Tower, County Rd. 264, Ware Shoals (lat. 34° 22' 21", long. 82° 10' 03"); 692-ft., 10-w each.
- Irmo**—WHR-884, South Carolina ETV Commission, Drawer L, 2712 Millwood Ave., Columbia, SC 29250. Channels D-1-4 at Irmo-Chapin Career Center, Irmo (lat. 34° 04' 06", long. 81° 10' 25"); 285-ft., 1-w each. Equipment: Emcee transmitter; Andrew antenna.
- \* **Kingstree**—WHQ-445, South Carolina ETV Commission, Drawer L, 2712 Millwood Ave., Columbia, SC 29250. Channels C-1-4 at Williamsburg Technical College, Hwy. 377 (lat. 33° 39' 13", long. 79° 49' 03"); 400-ft., 10-w each. Equipment: Andrew antenna.
- Lake City**—KGF-20, South Carolina ETV Commission, Drawer L, 2712 Millwood Ave., Columbia, SC 29250. Channels A-1-4 at District No. 3 Occupations Career Center, Matthews Rd., Lake City (lat. 33° 53' 19", long. 79° 46' 05"); 400-ft., 10-w each.
- \* **Lancaster County**—WHR-609, South Carolina ETV Commission, Drawer L, 2712 Millwood Ave., Columbia, SC 29250. Channels G-1-4 at Lancaster County Area Vocational Center, Lancaster (lat. 34° 43' 43", long. 80° 46' 44"); 395-ft., 10-w each.
- \* **Lexington**—WHQ-373, South Carolina ETV Commission, Drawer L, 2712 Millwood Ave., Columbia, SC 29250. Channels E-1-4 at Lexington Vocational Center, 2412 Augusta Hwy., Lexington (lat. 35° 58' 56", long. 81° 17' 55"); 396-ft., 10-w each.
- \* **Marion County**—WHR-485, South Carolina ETV Commission, Drawer L, 2712 Millwood Ave., Columbia, SC 29250. Channels B-1-4 at Marion Mullins Vocational Center, Marion (lat. 34° 11' 08", long. 79° 20' 28"); 395-ft., 10-w each.
- \* **Newberry County**—WHN-711, South Carolina ETV Commission, Drawer L, 2712 Millwood Ave., Columbia, SC 29250. Channels C-1-4 at Newberry Vocational Center, Newberry (lat. 34° 17' 04", long. 81° 34' 36"); 395-ft., 10-w each.
- Orangeburg**—WHQ-405, South Carolina ETV Commission, Drawer L, 2712 Millwood Ave., Columbia, SC 29250. Channels F-1-2 at Calhoun-Orangeburg Vocational Center, Orangeburg (lat. 33° 31' 47", long. 80° 50' 10"); 400-ft., 10-w each.
- \* **Orangeburg**—WHN-708, South Carolina ETV Commission, Drawer L, 2712 Millwood Ave., Columbia, SC 29250. Channels B-1-4 at Calhoun-Orangeburg Vocational Center, Orangeburg (lat. 33° 31' 48", long. 80° 50' 10"); 100-ft., 10-w each.
- Ridgeland**—WHN-713, South Carolina ETV Commission, Drawer L, 2712 Millwood Ave., Columbia, SC 29250. Channels F-1-4 at Beaufort-Jasper Career Center, Rte. 1, Ridgeland (lat. 32° 21' 10", long. 80° 55' 16"); 395-ft., 10-w each.
- Rock Hill**—WHM-936, South Carolina ETV Commission, Drawer L, 2712 Millwood Ave., Columbia, SC 29250. Channels C-1-4 at WNSC-TV transmitter, Rte. 2, Box 102, Rock Hill (lat. 34° 44' 11", long. 80° 47' 15"); 88-ft., 10-w each.
- Rock Hill**—WHQ-397, South Carolina ETV Commission, Drawer L, 2712 Millwood Ave., Columbia, SC 29250. Channels D-1-4 at Northside Elementary School, 840 N. Annafrel St., Rock Hill (lat. 34° 55' 55", long. 81° 00' 38"); 188-ft., 10-w each.
- \* **Rock Hill**—WHM-941, South Carolina ETV Commission, Drawer L, 2712 Millwood Ave., Columbia, SC 29250. Channels F-1-4 at E. Main St., Rock Hill (lat. 34° 55' 16", long. 81° 01' 12"); 44-ft., 0.1-w each.
- \* **Seneca**—WHN-702, South Carolina ETV Commission, Drawer L, 2712 Millwood Ave., Columbia, SC 29250. Channels E-1-4 at Oconee Area Vocational Center, Seneca (lat. 34° 42' 54", long. 82° 59' 29"); 100-ft., 10-w each.
- Spartanburg**—WHN-705, South Carolina ETV Commission, Drawer L, 2712 Millwood Ave., Columbia, SC 29250. Channels F-1-4 at Spartanburg Taping Center, Du Pre Dr., Spartanburg (lat. 34° 27' 26", long. 81° 53' 55"); 76-ft., 0.1-w each.
- \* **Summerville**—NEW, South Carolina ETV Commission, Drawer L, 2712 Millwood Ave., Columbia, SC 29250. Channels D-1-4 at Old Orangeburg Rd., Summerville (lat. 33° 01' 56", long. 80° 14' 43"); 405-ft., 10-w each. Equipment: Emcee transmitter; Andrew antenna.
- Sumter**—WHM-932, South Carolina ETV Commission, Drawer L, 2712 Millwood Ave., Columbia, SC 29250. Channels C-1-4 at WRJA-TV transmitter, Sumter (lat. 33° 55' 52", long. 80° 16' 14"); 600-ft., 10-w each.
- Sumter**—WHR-470, South Carolina ETV Commission, Drawer L, 2712 Millwood Ave., Columbia, SC 29250. Channels G-1-4 at WRJA-TV studio, Sumter (lat. 33° 55' 12", long. 80° 20' 25"); 10-w each.
- Sumter**—WHR-471, South Carolina ETV Commission, Drawer L, 2712 Millwood Ave., Columbia, SC 29250. Channels E-1-4 at Sumter (lat. 33° 55' 52", long. 80° 16' 14"); 10-w each.
- Taylors**—WHN-712, South Carolina ETV Commission, Drawer L, 2712 Millwood Ave., Columbia, SC 29250. Channels B-1-4 at WNTV(TV) transmitter site, Rte. 12,

## Instructional Television—South Carolina

Altamont Rd., Greenville (lat. 34° 56' 26", long. 82° 24' 38"); 80-ft., 10-w each.

**Ware Shoals**—WHR-500, South Carolina ETV Commission, Drawer L, 2712 Millwood Ave., Columbia, SC 29250. Channels G-1-4 at Greenwood Tower, Court Rd. 30-264 (lat. 34° 22' 21", long. 82° 10' 03"); 10-w each. Equipment: Emcee transmitter; Andrew antenna.

**West Columbia School District**—WHQ-446, South Carolina ETV Commission, Drawer L, 2712 Millwood Ave., Columbia, SC 29250. Channels G-1-4 at Lexington District No. 2 Administration, 715 9th St., West Columbia (lat. 33° 59' 15", long. 81° 03' 49"); 299-ft., 10-w each.

**White Stone**—WHQ-402, South Carolina ETV Commission, Drawer L, 2712 Millwood Ave., Columbia, SC 29250. Channels G-1-4 at WRET-TV transmitter, White Stone (lat. 34° 53' 09", long. 81° 49' 15"); 859-ft., 10-w each.

**White Stone & Spartanburg**—WHQ-447, South Carolina ETV Commission, Drawer L, 2712 Millwood Ave., Columbia, SC 29250. Channels B-1-4 at WRET-TV transmitter, White Stone (lat. 34° 53' 09", long. 81° 49' 15"); 400-ft., 10-w each.

★ **Winnsboro**—WHM-926, South Carolina ETV Commission, Drawer L, 2712 Millwood Ave., Columbia, SC 29250. Channels D-1-4 at Winnsboro Area Vocational Center, Winnsboro (lat. 34° 23' 57", long. 81° 05' 51"); 395-ft., 10-w each.

★ **York**—WHN-703, South Carolina ETV Commission, Drawer L, 2712 Millwood Ave., Columbia, SC 29250. Channels E-1-4 at York District No. 1 Administration Office, York (lat. 34° 59' 09", long. 81° 14' 58"); 100-ft., 10-w each.

**York & Rock Hill**—WBX-216, South Carolina ETV Commission, Drawer L, 2712 Millwood Ave., Columbia, SC 29250. Channels A-1-2 at 840 N. Annafrel St., Rock Hill (lat. 34° 55' 55", long. 81° 00' 38"); 200-ft., 10-w each.

**York & Rock Hill**—WBX-217, South Carolina ETV Commission, Drawer L, 2712 Millwood Ave., Columbia, SC 29250. Channels G-1-2 at 522 E. Main St., Rock Hill (lat. 34° 55' 16", long. 81° 01' 12"); 50-ft., 0.1-w each.

## SOUTH DAKOTA

★ **Sioux Falls**—WHR-669, Augustana College Assoc., 29th & Summit Ave., Sioux Falls, SD. Channels A-1-2 at Augustana College, 28th & Prairie, Sioux Falls (lat. 43° 31' 36.5", long. 96° 44' 18"); 175-ft., 50-w each.

★ **Sioux Falls**—WHR-752, Minnesota Public Radio Inc., 45 E. 8th St., St. Paul, MN 55101. Channels C-1-4 at Augustana College, 28th & Summit, Sioux Falls (lat. 43° 31' 37", long. 96° 44' 18"); 175-ft., 10-w each.

## TENNESSEE

**Chattanooga**—WHR-684, Chattanooga State Tech. Community College, 4501 Amnicola

Hwy., Chattanooga, TN 37406. Channels B-1-4 at 4501 Amnicola Hwy. (lat. 35° 06' 02", long. 85° 14' 08"); 40-ft., 0.1-w each. Equipment: Emcee transmitter; Andrew antenna.

★ **Columbia**—WHR-861, Columbia State Community College, Box 1315, Columbia, TN 38401. Channels B-1-4 at Columbia State Community College, SW corner of Hampshire Pike & Cayce Lane, Columbia (lat. 35° 37' 02", long. 87° 05' 51"); 50-ft., 10-w each.

**Fairmont**—WHR-612, Chattanooga State Technical Community College, 4501 Amnicola Hwy., Chattanooga, TN 37406. Channels D-1-4 at 3-mi. NE of Fairmont (lat. 35° 12' 26", long. 85° 16' 26"); 200-ft., 10-w each.

★ **Franklin**—WHR-843, Columbia State Community College, Box 1315, Columbia, TN 38401. Channels D-1-4 at hill 1.5-mi. SW of Franklin (lat. 35° 54' 03", long. 86° 54' 02"); 270-ft., 1-w each.

**Franklin**—WHR-851, Columbia State Community College, Box 1315, Columbia, TN 38401. Channels G-1-2 (lat. 35° 56' 03", long. 86° 52' 43").

★ **Greenville area**—NEW, East Tennessee State U., Box 24490A, Academic Affairs, Johnson City, TN 37614. Channels G-1-4 at E. Tennessee State U. Telecenter (lat. 36° 18' 07", long. 82° 21' 44"); 80-ft., 0.1-w each.

**Johnson City area**—WHR-817, East Tennessee State U., Box 24490 A, Academic Affairs, Johnson City, TN 37614. Channels D-1-4 at Buffalo Mountain, approx. 2-mi. S of Johnson City (lat. 36° 16' 07", long. 82° 20' 21"); 350-ft., 10-w each. Equipment: Emcee transmitter.

★ **Johnson City area**—WHR-816, East Tennessee State U., Box 24490A, Academic Affairs, Johnson City, TN 37614. Channels A-1-4 at East Tennessee State U., Telecenter (lat. 36° 18' 07", long. 82° 21' 44"); 100-ft., 0.1-w each.

★ **Kingsport**—WHR-846, East Tennessee State U., Box 24490A, Academic Affairs, Johnson City, TN 37614. Channels A-1-4 at Bays Mountain, 2-mi. SW of center of Kingsport (lat. 36° 31' 37", long. 82° 35' 12"); 90-ft., 10-w each.

★ **Knoxville**—WHR-732, U. of Tennessee TV Services, 1345 Circle Park Dr., Knoxville, TN 37996. Channels G-1-4 at WUOT tower, 0.5-mi. W of I-75 (lat. 35° 59' 43", long. 83° 57' 25"); 282-ft., 10-w each. Equipment: Emcee transmitter; Bogner antenna.

★ **Knoxville**—NEW, Northern Arizona U. Foundation, Box 4114, Flagstaff, AZ 86011. Channels A-1-4 at Zachary Rd. 10-mi. NE of Knoxville (lat. 36° 08' 06", long. 83° 43' 29"); 200-ft., 100-w each.

★ **Liberty Hill**—WHR-844, Columbia State Community College, Box 1315, Columbia, TN 38401. Channels D-1-4 at Owen School, 3.5-mi. W of Campbellsville (lat. 35° 19' 53", long. 87° 11' 21"); 296-ft., 10-w each.

**Lone Oak**—WHR-613, Chattanooga State Technical Community College, 4501 Amnicola Hwy., Chattanooga, TN 37406. Channels B-1-4 at Rte. 127, 4-mi. NW of Lone Oak (lat. 35° 14' 13", long. 85° 24' 25"); 180-ft., 10-w each.

★ **Memphis**—WHR-533, Memphis Community TV Foundation, Box 80000, Memphis, TN 38152. Channels A-1-4 at 900 Getwell St., Memphis State U.-South, Memphis (lat. 35° 06' 17", long. 89° 55' 39"); 156-ft., 10-w each.

★ **Memphis**—NEW, Hispanic Information & Telecommunications Network Inc., Suite 225, 80 E. 11th St., New York, NY 10003. Channels B-1-4 at 5100 Poplar (lat. 35° 06' 45", long. 89° 53' 32"); 414-ft., 10-w each.

★ **Memphis**—NEW, National Conference on Citizenship, Suite 1250, 1133 15th St. NW, Washington, DC 20005. Channels G-1-4 at 1.5-mi. SE of Memphis (lat. 35° 08' 05", long. 89° 45' 38"); 203-ft., 10-w each.

★ **Memphis**—NEW, National University of the Air Inc., Box 177, Williamsburg, VA 23187. Channels D-1-4 at Clark Bldg. (lat. 35° 06' 45", long. 89° 53' 32"); 396-ft., 10-w each.

★ **Nashville**—NEW, Hispanic Information & Telecommunications Network Inc., Suite 225, 80 E. 11th St., New York, NY 10003. Channels D-1-4 at First American Center Bldg., Nashville (lat. 36° 09' 56", long. 86° 46' 46"); 358-ft., 10-w each.

★ **Nashville**—NEW, National Conference on Citizenship, Suite 1250, 1133 15th St. NW, Washington, DC 20005. Channels D-1-4 at 4th Ave. N & Union St., Nashville (lat. 36° 09' 56", long. 86° 46' 46"); 356-ft., 10-w each.

★ **Nashville**—NEW, Northern Arizona U. Foundation, Box 4114, Flagstaff, AZ 86011. Channels C-1-4 at 33rd Ave. N, Nashville (lat. 36° 09' 18", long. 86° 49' 30"); 156-ft., 100-w each.

★ **Peaytonville**—WHR-862, Columbia State Community College, Box 1315, Columbia, TN 38401. Channels G-3-4 at 1300-ft. W of Camble Rd., 6.1-mi. from I-65 & Hwy. 96 (lat. 35° 49' 27", long. 86° 49' 28"); 220-ft., 1-w each. Equipment: Emcee transmitter; Andrew antenna.

**Pikeville**—WHR-519, Chattanooga State Technical Community College, 4501 Amnicola Hwy., Chattanooga, TN 37406. Channels B-1-4 at 0.4-mi. N of Rte. 30 at Fraley Gap, 3-mi. E of Pikeville (lat. 35° 35' 53", long. 85° 08' 11"); 200-ft., 10-w each.

## TEXAS

★ **Austin**—WHR-581, Southwest Texas Public Bcstg. Council. Channels A-1-4 at Main Bldg., U. of Texas-Austin Campus, Austin (lat. 30° 17' 10", long. 97° 44' 21"); 318-ft., 10-w each.

**Corpus Christi**—WHR-903, Corpus Christi Jr. College District, 101 Baldwin, Corpus Christi, TX 78404. Channel G-2 at 600 Building, 600 Leopard St. (lat. 27° 47' 46", long. 97° 23' 47"); 342-ft., 10-w. Equipment: ITS transmitter; Andrew antenna.

★ **Corpus Christi**—WHR-567, PBS, PBS Headquarters, 1320 Braddock Place, Alexandria, VA 22314. Channels A-1-4 at KEDT(TV) studio, 4455 S. Padre Island Dr., Corpus Christi (lat. 27° 42' 58", long. 97° 23' 27"); 90-ft., 10-w each.

★ **Corpus Christi**—NEW, Hispanic Information & Telecommunications Network Inc., Suite 225, 1133 E. 11th St., New York, NY 10003. Channels D-1-4 at 600 Broadway (lat. 27° 47' 45", long. 97° 23' 46"); 305-ft., 10-w each.

★ **Corpus Christi**—NEW, Northern Arizona U. Foundation, Box 4114, Flagstaff, AZ 86011. Channels C-1-4 at 8th St. & Ave. B, Corpus Christi (lat. 27° 52' 00", long. 97° 13' 09"); 290-ft., 100-w each.

**Crosby**—WHR-492, Region IV Education Service Center, Box 863, Houston, TX 77001. Channels A-1-4 at Junction Hwy. 90 & Bohemian Hall Rd., Crosby (lat. 29° 45' 36", long. 95° 21' 50"); 999-ft., 50-w each.

**Dallas**—KWU-30, Assn. for Graduate Education & Research of North Texas, Box 30365, Dallas, TX 75230. Channels F-1-4 at 2400 N. Armstrong Pkwy., Richardson (lat. 32° 59' 22", long. 96° 45' 01"); 268-ft., 10-w each.

**Dallas**—WHR-830, Dallas County Community College District, 701 Elm, Dallas, TX 75265. Channels G-1-4 at Interfirst Plaza, 901 Main St. (lat. 32° 46' 47", long. 96° 48' 12"); 924-ft., 10-w each.

**Dallas**—WHR-882, Richardson Independent School District, 400 S. Greenville Ave., Richardson, TX 75081. Channels A-1-4 at 8221 Towns St., Dallas (lat. 32° 55' 02", long. 96° 45' 34"); 465-ft., 50-w each.

★ **Dallas**—WHR-831, Community Educational Services/Dallas, Box 177, Williamsburg, VA 23187. Channel G-4 at Interfirst Plaza, 901 Main St. (lat. 32° 46' 47", long. 96° 48' 12"); 921-ft., 10-w. Equipment: Emcee transmitter; Andrew antenna.

★ **Dallas**—NEW, PBS, PBS Headquarters, 1320 Braddock Place, Alexandria, VA 22314. Channels E-1-4 at 300 Harry Hines Blvd., Dallas (lat. 32° 47' 44", long. 96° 48' 37"); 298-ft., 10-w each.

★ **El Paso**—WHR-601, El Paso Public Television Foundation. Channels A-1-4 at S slope of Franklin Mountain, El Paso (lat. 31° 47' 17", long. 106° 28' 46"); 100-ft., 10-w each.

★ **El Paso**—NEW, El Paso County Community College District, Box 20500, El Paso, TX 79998. Channels C-1-4 at Comanche Peak, Franklin Mountain (lat. 31° 47' 34", long. 106° 28' 47"); 60-ft., 10-w each.

**Ennis**—WHR-695, Education Service Center Region 10, Box 831300, 400 E. Spring Valley, Richardson, TX 75083-1300. Channels C-1-4 at Hwy. 85, 4-mi. E of Ennis (lat. 32° 19' 27", long. 96° 33' 32"); 453-ft., 10-w each.

**Fort Worth**—KWU-29, Assn. for Graduate Education & Research, Box 30365, Dallas, TX 75230. Channels E-1-2 at Bowie St., between Green & Waits Aves., Fort Worth (lat. 32° 42' 28", long. 97° 21' 27"); 199-ft., 10-w each.

**Fort Worth**—WHR-883, Community Educational Services. Channels C-1-4 (lat. 32° 45' 08", long. 97° 19' 42").

**Fort Worth**—WHR-881, Richardson Independent School District. Channels D-1-4 (lat. 32° 45' 01", long. 97° 20' 03").

- Fort Worth**—WHR-506, Tarrant County Junior College District, 1500 Houston St., Fort Worth, TX 76102. Channel A-2-4 at Tarrant County Junior College South Campus (lat. 32° 40' 05", long. 97° 16' 23"); 274-ft., 10-w.
- \* **Fort Worth**—NEW, The Network for Instructional TV Inc., Box 177, Williamsburg, VA 23187-0177. Channels A-2-4 at 7th & Main, Fort Worth (lat. 32° 45' 08", long. 97° 19' 42"); 517-ft., 10-w each.
- Houston**—KRZ-68, Spring Branch Independent School District, 9000 Westview Dr., Houston, TX 77055. Channels D-1-4 at Spring Branch, Independent School District-Career Center, West Belt at Hammerly, Houston (lat. 29° 48' 55", long. 95° 33' 45").
- Houston**—WAU-31, U. of Texas at Houston, Div. of Continuing Education, Box 20367, Houston, TX 77025. Channels B-1-2 at 1000 Louisiana (lat. 29° 45' 30", long. 95° 22' 03"); 1000-ft., 10-w each.
- \* **Houston**—WHQ-281, Region IV Education Service Center, 7200 W. Tidwell, Houston, TX 77092. Channels E-1-4 at Danbury High School, 2222 Ave. F, Danbury (lat. 29° 13' 31", long. 95° 20' 37"); 306-ft., 50-w each.
- \* **Houston**—NEW, Hispanic Information & Telecommunications Network Inc., Suite 225, 1133 E. 11th St., New York, NY 10003. Channels C-1-4 at Conoco Bldg. (lat. 29° 43' 50", long. 95° 25' 49"); 488-ft., 10-w each.
- \* **Houston**—NEW, Northern Arizona U. Foundation, Box 4114, Flagstaff, AZ 86011. Channels B-1-4 at 1000 Louisiana St., Houston (lat. 29° 45' 30", long. 95° 22' 05"); 1000-ft., 100-w each.
- \* **Houston**—NEW, Region IV Education Service Center, 7200 W. Tidwell, Houston, TX 77092. Channels A-1-4 at 1-mi. NE of junction of Hwy. 90 & Bohemian Hall Rd., Crosby (lat. 29° 58' 49", long. 95° 01' 21"); 275-ft., 50-w each.
- \* **Houston**—NEW, U. of Houston System, Suite 500, 4800 Gulf Freeway, Houston, TX 77023. Channels C-1-4 at Texas Commerce Bank Bldg., 601 Milam St., Houston (lat. 29° 45' 37", long. 95° 21' 49"); 997-ft., 10-w each.
- McKinney**—WHR-718, Education Service Center Region 10, Box 831300, 400 E. Spring Valley, Richardson, TX 75083-1300. Channels G-1-4 at 0.75-mi. SW of desert, approx. 0.3-mi. N of Hwy. 121 (lat. 33° 22' 54", long. 96° 24' 45"); 450-ft., 10-w each.
- Mesquite**—KHS-78, Mesquite Independent School District, 405 E. Davis St., Mesquite, TX 75149. Channels D-1-3 at 405 E. Davis St. 10-w each.
- Nevada**—WHR-646, Assn. for Higher Education of North Texas, 2601 N. Floyd Rd., Richardson, TX 75080. Channels C-1-4 at intersection of FM 2755 & FM 1138, Nevada (lat. 33° 00' 07", long. 96° 22' 20"); 194-ft., 10-w each.
- Richardson**—WEF-69, Richardson Independent School District, 400 S. Greenville Ave., Richardson, TX 75081. Channels B-1-4 at Hamilton Park School, 8221 Towns St., Dallas (lat. 32° 55' 02", long. 96° 45' 34"); 185-ft., 10-w each.
- San Antonio**—WHR-920, Education Service Center Region 20, 1314 Hinas Ave., San Antonio, TX 78208. Channels B-1-4 at Tower of the Americas, Hemis Fair Plaza (lat. 29° 25' 08", long. 98° 29' 00"); 675-ft., 50-w each. Equipment: ITS transmitter; Bogner antenna.
- San Antonio**—KHS-77, Edgewood Independent School District, 6458 W. Commerce St., San Antonio, TX 78227. Channels D-1-4 at 1922 S. General McMullen. 10-w each.
- \* **San Antonio**—NEW, Northern Arizona U. Foundation, Box 4114, Flagstaff, AZ 86011. Channels A-1-4 at 310 Villita St., San Antonio (lat. 29° 25' 21", long. 98° 29' 26"); 434-ft., 100-w each.
- \* **Terrell**—WHR-836, Education Service Center Region 10, Box 831300, 400 E. Spring Valley, Richardson, TX 75083-1300. Channels G-1-4 at 1.5-mi. S of Hwy. 429 (lat. 32° 46' 14", long. 96° 10' 33"); 262-ft., 10-w each.
- Magna**—WHR-624, U. of Utah, 204 Talmage Bldg., Salt Lake City, UT 84112. Channels B-1-4 at Mt. Vision, 17-mi. SSW of Salt Lake City (lat. 40° 36' 30", long. 112° 09' 34"); 80-ft., 50-w each.
- \* **Salt Lake City**—NEW, Hispanic Information & Telecommunications Network Inc., Suite 225, 80 E. 11th St., New York, NY 10003. Channels D-1-4 at 136 East South Temple, Salt Lake City (lat. 40° 46' 09", long. 111° 53' 12"); 505-ft., 10-w each.
- \* **Salt Lake City**—NEW, Instructional Telecommunications Foundation Inc., Box 6060, Boulder, CO 80306. Channels C-1-4 at Beneficial Life Tower, 36 S. State (lat. 40° 46' 09", long. 111° 53' 17"); 448-ft., 10-w each.
- \* **Salt Lake City**—NEW, Northern Arizona U. Foundation, Box 4114, Flagstaff, AZ 86011. Channels G-1-4 at 36 South State, Salt Lake City (lat. 40° 46' 09", long. 111° 53' 17"); 458-ft., 100-w each.
- Dallas** (lat. 32° 55' 02", long. 96° 45' 34"); 185-ft., 10-w each.
- San Antonio**—WHR-920, Education Service Center Region 20, 1314 Hinas Ave., San Antonio, TX 78208. Channels B-1-4 at Tower of the Americas, Hemis Fair Plaza (lat. 29° 25' 08", long. 98° 29' 00"); 675-ft., 50-w each. Equipment: ITS transmitter; Bogner antenna.
- San Antonio**—KHS-77, Edgewood Independent School District, 6458 W. Commerce St., San Antonio, TX 78227. Channels D-1-4 at 1922 S. General McMullen. 10-w each.
- \* **San Antonio**—NEW, Northern Arizona U. Foundation, Box 4114, Flagstaff, AZ 86011. Channels A-1-4 at 310 Villita St., San Antonio (lat. 29° 25' 21", long. 98° 29' 26"); 434-ft., 100-w each.
- \* **Terrell**—WHR-836, Education Service Center Region 10, Box 831300, 400 E. Spring Valley, Richardson, TX 75083-1300. Channels G-1-4 at 1.5-mi. S of Hwy. 429 (lat. 32° 46' 14", long. 96° 10' 33"); 262-ft., 10-w each.
- Magna**—WHR-624, U. of Utah, 204 Talmage Bldg., Salt Lake City, UT 84112. Channels B-1-4 at Mt. Vision, 17-mi. SSW of Salt Lake City (lat. 40° 36' 30", long. 112° 09' 34"); 80-ft., 50-w each.
- \* **Salt Lake City**—NEW, Hispanic Information & Telecommunications Network Inc., Suite 225, 80 E. 11th St., New York, NY 10003. Channels D-1-4 at 136 East South Temple, Salt Lake City (lat. 40° 46' 09", long. 111° 53' 12"); 505-ft., 10-w each.
- \* **Salt Lake City**—NEW, Instructional Telecommunications Foundation Inc., Box 6060, Boulder, CO 80306. Channels C-1-4 at Beneficial Life Tower, 36 S. State (lat. 40° 46' 09", long. 111° 53' 17"); 448-ft., 10-w each.
- \* **Salt Lake City**—NEW, Northern Arizona U. Foundation, Box 4114, Flagstaff, AZ 86011. Channels G-1-4 at 36 South State, Salt Lake City (lat. 40° 46' 09", long. 111° 53' 17"); 458-ft., 100-w each.
- Lee** (lat. 37° 14' 37", long. 77° 20' 42"); 151-ft., 10-w.
- \* **Chuckatuck & Suffolk**—WHQ-226, Center for Excellence Inc., Box 158, Williamsburg, VA 23185. Channels C-3-4 at Chuckatuck High School, Chuckatuck (lat. 36° 51' 30", long. 76° 35' 00"); 299-ft., 10-w each.
- \* **Driver (Norfolk)**—WHR-526, National University of the Air Inc., Box 177, Williamsburg, VA 23187. Channels D-1-4 at 1-mi. S of Driver (lat. 36° 48' 32", long. 76° 30' 13"); 504-ft., 10-w each.
- Fairfax**—WHB-851, U. of Maryland, Glenn L. Martin Engineering Bldg., College Park, MD 20742. Channels E-1-4 at Massey Bldg., 4100 Chain Bridge Rd. (lat. 38° 50' 42", long. 77° 18' 36"); 211-ft., 10-w each. Equipment: Emcee transmitter; Anixter-Mark antenna.
- \* **Fairfax**—NEW, Northern Virginia Community College, 4001 Wakefield Chapel Rd., Annandale, VA 22003. Channels A-1-2 (lat. 38° 51' 18", long. 72° 22' 28"); 277-ft., 10-w each.
- \* **Fort Lee**—WHR-503, Center for Excellence Inc., Box 158, Williamsburg, VA 23185. Channel D-4 at Burrowsville Elementary School, Burrowsville (lat. 37° 12' 48", long. 77° 04' 35"); 177-ft., 10-w.
- \* **Franklin**—NEW, Hampton Roads Educational Telecommunications Assn. Inc., 5200 Hampton Blvd., Norfolk, VA 23508. Channels C-3-4 at De Camp Community College (lat. 36° 40' 16", long. 76° 56' 30"); 204-ft., 10-w each.
- \* **Franklin & surrounding Southampton County**—WHG-413, Center for Excellence Inc., Box 158, Williamsburg, VA 23185. Channels G-1-2 at Hayden High School, Franklin (lat. 36° 39' 55", long. 76° 55' 36"); 299-ft., 10-w each.
- \* **James City**—WHB-837, Center for Excellence Inc., Box 158, Williamsburg, VA 23185. Channel G-1 at Lafayette High School, Long Hill Rd., Williamsburg (lat. 37° 18' 54", long. 76° 45' 53"); 82-ft., 0.1-w.
- \* **James Crossroads & surrounding Northampton County**—WHG-412, Center for Excellence Inc., Box 158, Williamsburg, VA 23185. Channels B-1-2 at Northampton High School, James Crossroads High School, James Crossroads (lat. 37° 21' 39", long. 75° 56' 26"); 299-ft., 10-w each.
- \* **King Williams**—WHF-243, Center for Excellence Inc., Box 158, Williamsburg, VA 23185. Channels A-1-2 at King William County High School (lat. 37° 44' 25", long. 77° 07' 49"); 50-w each.
- \* **Lynchburg**—WHR-794, Blue Ridge ETV Assn., Box 13246, Roanoke, VA 24032. Channels G-3-4 at Tobacco Row Mountain (lat. 37° 33' 46", long. 79° 11' 38"); 85-ft., 10-w each.
- \* **Lynchburg**—WHR-507, Liberty U. Inc., 3765 Chandlers Mountain Rd., Lynchburg, VA 24506. Channels A-1-4 at 3765 Chandlers Mountain Rd., Lynchburg (lat. 37° 21' 02", long. 79° 11' 04"); 60-ft., 10-w each.
- \* **Manassas**—NEW, U. of Maryland, Glenn L. Martin Engineering Bldg., College Park, MD 20742. Channels E-1-4 at Massey Bldg., 4100 Chain Bridge Rd., Fairfax (lat. 38° 50' 42", long. 77° 18' 36"); 10-w each.
- \* **Mathews County**—WHG-411, Center for Excellence Inc., Box 158, Williamsburg, VA 23185. Channels F-3-4 at Hunter High School, Mathews (lat. 37° 26' 06", long. 76° 19' 42"); 299-ft., 10-w each.
- \* **Merrifield**—WHG-349, Central Virginia Educational TV Corp., 23 Sesame St., Richmond, VA 23235. Channels G-1-2 at intersection of Rte. 29-211 & Hwy. 495 near Merrifield (lat. 38° 52' 28", long. 77° 13' 24"); 300-ft., 10-w each.
- \* **Norfolk**—WHG-539, Hampton Roads Educational Telecommunications Assn. Inc., 5200 Hampton Blvd., Norfolk, VA 23508. Channels E-1-4 at 5200 Hampton Blvd., Norfolk (lat. 36° 53' 21", long. 76° 18' 10"); 106-ft., 10-w each.
- \* **Norfolk**—NEW, Hispanic Information & Telecommunications Network Inc., Suite 225, 80 E. 11th St., New York, NY 10003. Channels B-3-4 at 1-mi. S of Driver (lat. 36° 48' 32", long. 76° 30' 13"); 508-ft., 10-w each.
- \* **Norfolk**—NEW, National Conference on Citizenship, Suite 1250, 1133 15th St. NW, Washington, DC 20005. Channels B-1-4 at 2600 Washington Ave. (lat. 36° 58' 43", long. 76° 25' 51"); 149-ft., 10-w each.
- \* **Onancock**—WHN-710, Center for Excellence Inc., Box 158, Williamsburg, VA 23185. Channels E-1-2 at Dnancock High School, Onancock (lat. 37° 42' 33", long. 75° 44' 56"); 100-ft., 10-w each.
- Reston**—WHR-687, Central Virginia ETV Corp., 8101 A Lee Hwy., Falls Church, VA 22042. Channels G-1-2 at Reston International Center, 11800 Sunrise Valley (lat. 38° 57' 00", long. 77° 21' 18"); 177-ft., 1-w each. Equipment: Comwave transmitter; Andrew antenna.
- Richmond**—WHG-238, Central Virginia ETV Corp., 23 Sesame St., Richmond, VA 23235. Channels E-1-2 at 23 Sesame St., Richmond (lat. 37° 30' 46", long. 77° 36' 06"); 5-w each.
- \* **Richmond**—WHQ-227, Center for Excellence Inc., Box 158, Williamsburg, VA 23185. Channels C-1-2 at 3914 Wistar Rd., Richmond (lat. 37° 37' 21", long. 77° 30' 03"); 299-ft., 10-w each.
- \* **Richmond**—NEW, National Conference on Citizenship, Suite 1250, 1133 15th St. NW, Washington, DC 20005. Channels D-1-4 at 1.5-mi. SW of Richmond (lat. 37° 30' 31", long. 77° 34' 37"); 351-ft., 10-w each.
- \* **Roanoke**—WHR-795, Blue Ridge ETV Assn., Box 13246, Roanoke, VA 24032. Channels C-1-2 at atop Poor Mountain (lat. 37° 11' 55", long. 80° 09' 02"); 75-ft., 10-w each.
- Rosstyn**—WHB-836, George Mason U. Foundation Inc., 4400 University Dr., Fairfax, VA 22303. Channels F-1-4 at 1000 Wilson Blvd., Arlington (lat. 38° 53' 40", long. 77° 04' 13"); 318-ft., 10-w each.
- \* **Rosstyn**—NEW, Greater Washington Educational Telecommunications Inc., 3620 S. 27th St., Arlington, VA 22206. Channels

## UTAH

## VIRGINIA

## Instructional Television—Virginia

B-1-4 at Key Bridge Marriott Hotel, Rosslyn (lat. 38° 54' 00", long. 77° 04' 24"); 164-ft., 10-w each.

★ **Sussex County**—WGH-414, Center for Excellence Inc., Box 158, Williamsburg, VA 23185. Channels B-1-2 at Central High School, Sussex (lat. 36° 55' 10", long. 77° 15' 22"); 299-ft., 10-w each.

★ **Virginia Beach**—WHF-232, Center for Excellence Inc., Box 158, Williamsburg, VA 23185. Channels A-1-2 at Kempsville Union High School (lat. 36° 50' 40", long. 76° 09' 40"); 50-w each.

★ **West Point**—WHF-233, Center for Excellence Inc., Box 158, Williamsburg, VA 23185. Channels A-1-2 at Kempsville Union High School (lat. 37° 33' 22", long. 76° 46' 49"); 299-ft., 50-w each.

★ **Williamsburg**—WGZ-628, Center for Excellence Inc., Box 158, Williamsburg, VA 23185. Channel C-2 at Ironbound Rd. behind Berkeley School, Williamsburg (lat. 37° 16' 24", long. 76° 44' 06"); 240-ft., 50-w.

★ **Williamsburg**—WHF-231, Center for Excellence Inc., Box 158, Williamsburg, VA 23185. Channel A-1 at Ironbound Rd. behind Berkeley School, Williamsburg (lat. 37° 16' 24", long. 76° 44' 06"); 150-ft., 0.1-w.

★ **Williamsburg**—WHF-350, Center for Excellence Inc., Box 158, Williamsburg, VA 23185. Channels G-3-4 at 0.32-mi. NW of intersection of Hiden Blvd. & US 60, Warwick Blvd., Newport News (lat. 37° 04' 21", long. 76° 29' 51"); 50-w each.

## WASHINGTON

★ **Camus**—NEW, National Conference on Citizenship, Suite 1250, 1133 15th St. NW, Washington, DC 20005. Channels D-1-4 at Livingston Mountain, Camus (lat. 45° 40' 39", long. 122° 22' 23"); 50-ft., 10-w each.

★ **Everett**—NEW, National Conference on Citizenship, Suite 1250, 1133 15th St. NW, Washington, DC 20005. Channels D-1-4 at 3106 Densmore, Everett (lat. 48° 01' 28", long. 122° 06' 41"); 130-ft., 10-w each.

★ **Seattle**—WHR-528, KCTS Assn., 401 Mercer St., Seattle, WA 98109. Channels A-1-4 at KCTS-TV transmitter site, Seattle (lat. 47° 36' 57", long. 122° 18' 27"); 305-ft., 10-w each.

★ **Seattle**—WHR-622, KCTS Assn., 401 Mercer St., Seattle, WA 98109. Channels B-1-4 at KCTS-TV transmitter site, 18th & E. Madison Sts., Seattle (lat. 47° 36' 58", long. 122° 18' 28"); 305-ft., 10-w each.

★ **Spokane**—WHR-529, Washington State U., Pullman, WA 99164. Channels A-1-4 at KSPS-TV transmitter site, Spokane (lat.

47° 34' 34", long. 117° 17' 58"); 100-ft., 10-w each.

## WISCONSIN

★ **Appleton**—WHR-786, Wisconsin Educational Communications Board, 3319 W. Beltline Hwy., Madison, WI 53713-2899. Channels D-1-2 at Fox Valley Tech. Institute, 1825 N. Bluemound Rd., Appleton (lat. 44° 17' 00", long. 88° 27' 30"); 70-ft., 10-w each.

★ **Cato**—WHR-921, Lakeshore Technical College, 1290 North Ave., Cleveland, WI 53015. Channel B-3 at 1290 North Ave., Cleveland (lat. 43° 55' 30", long. 87° 45' 06"); 100-ft., 10-w.

★ **Chilton**—WHR-591, Wisconsin Educational Communications Board, 3319 W. Beltline Hwy., Madison, WI 53713-2899. Channels A-1-4 at 6-mi. W of Chilton on Tower Rd., Chilton (lat. 44° 01' 42", long. 88° 17' 08"); 455-ft., 10-w each.

★ **Eau Claire**—WHR-648, Wisconsin Educational Communications Board, 3319 W. Beltline Hwy., Madison, WI 53713-2899. Channels A-1-4 at old WEAU-TV tower, Hastings Way & Clairmont Ave., Eau Claire (lat. 44° 47' 58", long. 91° 27' 59"); 350-ft., 10-w each.

★ **Eau Claire**—WHR-849, Wisconsin Educational Communications Board, 3319 W. Beltline Hwy., Madison, WI 53713-2899. Channel D-1 at District 1 Technical Institute, 620 W. Clairmont Ave., Eau Claire (lat. 44° 47' 39", long. 91° 30' 20"); 45-ft., 10-w.

★ **Fennimore**—WHR-855, Wisconsin Educational Communications Board, 3319 W. Beltline Hwy., Madison, WI 53713. Channel D-4 at atop Fennimore Technical School (lat. 42° 58' 36", long. 90° 38' 13"); 45-ft., 10-w. Equipment: Emcee transmitter; Anixter-Mark antenna.

★ **Green Bay**—WHR-632, Wisconsin Educational Communications Board, 3319 W. Beltline Hwy., Madison, WI 53713-2899. Channels C-1-4 at 4-mi. E of De Pere, Scray's Hill (lat. 44° 24' 35", long. 88° 00' 05"); 450-ft., 10-w each.

★ **La Crosse**—WHR-576, State of Wisconsin Educational Communications Board, 3319 W. Beltline Hwy., Madison, WI 53713. Channels A-1-4 at 700 West Ave. (lat. 43° 48' 15", long. 91° 14' 30"); 145-ft., 10-w each. Equipment: Emcee transmitter; Bogner antenna.

★ **Madison**—WHR-671, Area Vocational, Technical & Adult Education, 3550 Anderson St., Madison, WI 53704. Channels G-1-4 at 5702 Tokay Blvd. (lat. 43° 03' 18", long. 89° 28' 42"); 1200-ft., 10-w each. Equipment: Emcee transmitter; Bogner antenna.

★ **Madison**—WHR-906, State of Wisconsin Educational Communications Board, 3319 W. Beltline Hwy., Madison, WI 53713.

Channel C-4 at 3319 W. Beltline Hwy. (lat. 43° 02' 05", long. 89° 25' 59"); 85-ft., 1-w. Equipment: Emcee transmitter; Anixter antenna.

★ **Madison**—WHR-907, State of Wisconsin Educational Communications Board, 3319 W. Beltline Hwy., Madison, WI 53713. Channel C-3 at 600 Highland Ave., Madison (lat. 43° 04' 35", long. 89° 25' 54"); 188-ft., 1-w. Equipment: Emcee transmitter; Anixter antenna.

★ **Madison**—WHR-626, Wisconsin Educational Communications Board, 3319 W. Beltline Hwy., Madison, WI 53713-2899. Channels B-1-4 at Tokay Blvd., Madison (lat. 43° 05' 00", long. 89° 27' 30"); 200-ft., 100-w each.

★ **Madison**—NEW, Area Vocational, Technical & Adult Education District No. 4, 211 N. Carroll, Madison, WI 53703. Channels D-1-4 at 3550 Anderson St., Truax Campus, Madison (lat. 43° 07' 16", long. 89° 19' 45"); 62-ft., 10-w each.

★ **Milwaukee**—KHF-80, Milwaukee Board of School Directors, 5225 W. Vliet St., Milwaukee, WI 53208. Channels B-1-4 at Milwaukee Public Schools Administration Bldg., Vliet St. (lat. 43° 02' 54", long. 87° 58' 46"); 10-w each.

★ **Milwaukee**—WHR-514, Network for Instructional TV Inc., Box 177, Williamsburg, VA 23187. Channels A-1-4 at First Wisconsin Center, Milwaukee (lat. 43° 02' 18", long. 87° 54' 05"); 598-ft., 10-w each.

★ **Milwaukee**—WDG-56, Regents of U. of Wisconsin-Milwaukee, Instructional Media Laboratory, 318 Mitchell Hall, Milwaukee, WI 53201. Channels D-1-4 at Sandberg Hall Campus of U. of Wisconsin-Milwaukee (lat. 43° 04' 42", long. 87° 52' 56.5"); 457-ft., 10-w each.

★ **Milwaukee**—WHR-542, Board of Vocational, Technical & Adult Educ. Channels F-1-4 at 1015 N. 6th St., Milwaukee (lat. 43° 02' 39", long. 87° 55' 16"); 204-ft., 10-w each.

★ **Milwaukee**—WHR-810, Wisconsin Educational Communications Board, 3319 W. Beltline Hwy., Madison, WI 53713-2899. Channels G-1-4 at First Wisconsin Center, 777 E. Wisconsin Ave., Milwaukee (lat. 43° 02' 10", long. 87° 54' 05"); 581-ft., 100-w each.

★ **Milwaukee**—NEW, National Conference on Citizenship, Suite 1250, 1133 15th St. NW, Washington, DC 20005. Channels C-1-4 at 235 N. Water St., Milwaukee (lat. 43° 02' 10", long. 87° 54' 05"); 594-ft., 10-w each.

★ **Milwaukee (Wood)**—WAU-27, Milwaukee Regional Medical ITV Station Inc., Lutheran Hospital of Milwaukee, 2200 W. Kilbourne Ave., Milwaukee, WI 53233. Channels E-1-2 at V.A. Hospital, 5000 W. National Ave. (lat. 43° 01' 17", long. 87° 58' 35"); 219-ft., 10-w each.

★ **Park Falls**—WHR-628, Wisconsin Educational Communications Board, 3319 W. Beltline Hwy., Madison, WI 53713-2899. Channels B-1-4 at 8.6-mi. E of City Hall heading N 84°T, Park Falls (lat. 45° 56' 43", long. 90° 16' 28"); 300-ft., 10-w each.

★ **Platteville**—WHR-630, Wisconsin Educational Communications Board, 3319 W. Beltline Hwy., Madison, WI 53713-2899. Channels B-1-4 at Pioneer Hall, Platteville (lat. 42° 43' 56", long. 90° 29' 09"); 100-ft., 10-w each.

★ **Platteville**—WHR-860, Wisconsin Educational Communications Board, 3319 W. Beltline Hwy., Madison, WI 53713. Channel D-1 at 950 Jay St., atop Pioneer Hall (lat. 42° 43' 56", long. 90° 29' 09"); 100-ft., 1-w. Equipment: Emcee transmitter; Anixter-Mark antenna.

★ **Rhineland**—WHR-856, Wisconsin Educational Communications Board, 3319 W. Beltline Hwy., Madison, WI 53713-2899. Channels B-1-4 at Nicolet Co. & Technical Institute, Hwy. G South, Communications Bldg., Rhineland (lat. 45° 36' 41", long. 89° 25' 17"); 150-ft., 10-w each.

★ **Sheboygan**—WHR-458, Lakeshore Technical Institute, 1290 North Ave., Cleveland, WI 53015. Channels G-1-4 at W78AJ tower, Sheboygan Falls (lat. 43° 42' 12", long. 87° 45' 09"); 100-ft., 10-w each.

★ **Somers**—WHR-766, Wisconsin Educational Communications Board, 3319 W. Beltline Hwy., Madison, WI 53713-2899. Channels A-1-4 at 2.3-mi. SE of Somers (lat. 42° 37' 01", long. 87° 52' 28"); 275-ft., 10-w each.

★ **Wausau**—WHR-580, Wisconsin Educational Communications Board, 3319 W. Beltline Hwy., Madison, WI 53713-2899. Channels A-1-4 at Rib Mountain State Park, 4-mi. SW of Wausau (lat. 44° 55' 14.3", long. 89° 41' 30.6"); 300-ft., 10-w each.

★ **Wausau**—WHR-799, Wisconsin Educational Communications Board, 3319 W. Beltline Hwy., Madison, WI 53713-2899. Channel D-2 at 1000 Campus Dr., Wausau (lat. 44° 59' 11", long. 89° 38' 39"); 55-ft., 10-w.

★ **Wausau**—NEW, North Central Technical Institute, 100 Campus Dr., Wausau, WI 54401-1899. Channel G-1 at NE corner of W. Wausau Ave., Wausau (lat. 44° 58' 30", long. 89° 40' 09"); 200-ft., 100-w.

## VIRGIN ISLANDS

★ **Charlotte Amalie**—WHR-908, College of the Virgin Islands, St. Thomas, VI 00801. Channel C-1 at Hawk Hill (lat. 18° 21' 16", long. 64° 58' 34"); 60-ft., 10-w.

★ **Friedensfeld**—NEW, College of the Virgin Islands, St. Thomas, VI 00801.

# Foreign Language Programming on U.S. Commercial TV Stations

- KTBY, Anchorage, AK**—Spanish 1 hour per week
- KOLD-TV, Tucson, AZ**—Spanish 30 minutes per week
- KDTU-TV, Tucson, AZ**—Spanish 1 hour per week
- KPOL, Tucson, AZ**—Spanish 2 hours per week
- KYEL-TV, Yuma, AZ**—Spanish 30 minutes per week
- KDOC-TV, Anaheim, CA**—German, Israeli, Japanese, Spanish, total 24 hours per week
- KECY-TV, El Centro, CA-Yuma, AZ**—Spanish 30 minutes per week
- KTLA, Los Angeles, CA**—Spanish 20 hours per week
- KCSO, Modesto, CA**—Spanish 86 hours per week
- KADY-TV, Oxnard, CA**—Spanish 30 minutes per week
- KSMS-TV, Salinas-Monterey, CA**—Spanish 168 hours per week
- KSCI, San Bernardino-Los Angeles, CA**—Japanese 16 hours, Korean 16.5 hours, Chinese 16 hours, Vietnamese 1.5 hours, Persian 14 hours, Cambodian 30 minutes, Hindu 1.5 hours, French 8 hours per week
- KTSF, San Francisco, CA**—Chinese 19 hours, Japanese 16 hours, Korean 8 hours, 12 others. Total 77 hours per week
- KSTS, San Jose, CA**—Spanish 97 hours per week
- KMSG-TV, Sanger, CA**—Spanish 21 hours, Japanese 1 hour per week
- KFTL, Stockton, CA**—Spanish 2 hours per week
- XEWF-TV, Tijuana, Mexico-San Diego, CA**—Spanish 84 hours per week
- KPST-TV, Vallejo, CA**—Chinese 3.5 hours per week
- KKTV, Colorado Springs-Pueblo, CO**—Spanish 30 minutes per week
- KDVR, Denver, CO**—Spanish 2 hours per week
- KUBD, Denver, CO**—Spanish 11 hours per week
- WFSS, Hartford, CT**—Spanish 30 minutes per week
- WHCT-TV, Hartford, CT**—Spanish 1 hour per week
- WVIT, New Britain-Hartford, CT**—Spanish 1 hour per week
- WTGI-TV, Wilmington, DE**—Spanish 35 hours, Italian 14 hours, Korean 28 hours per week
- WTGL-TV, Cocoa, FL**—Spanish 2 hours per week
- WCIX, Miami, FL**—Spanish 30 minutes per week
- WHFT, Miami, FL**—Spanish 1.5 hours, French 1.5 hours per week
- WAGA-TV, Atlanta, GA**—Spanish 30 minutes per week
- KBFD, Honolulu, HI**—Korean 72 hours, Chinese 5 hours, Japanese 2 hours per week
- KHAI-TV, Honolulu, HI**—Japanese 30 hours, Filipino 10 hours per week
- KHNL, Honolulu, HI**—Japanese 6 hours, Chinese 2 hours per week
- WCFC-TV, Chicago, IL**—Spanish 3.5 hours, Greek 1 hour, Italian 1 hour per week
- WFLD, Chicago, IL**—Spanish 1 hour per week
- WGN-TV, Chicago, IL**—Spanish 30 minutes per week
- WSNS-TV, Chicago, IL**—All Spanish Language 168 hours per week
- KLFY-TV Lafayette, LA**—Rosary (French) 1 hour, Passe Partout (French) 2.5 hours per week
- KADN, Lafayette, LA**—French 1 hour per week
- WNOL-TV, New Orleans, LA**—French 1 hour per week
- WJZ-TV, Baltimore, MD**—Spanish 30 minutes per week
- WLVI-TV, Cambridge-Boston, MA**—Spanish 1 hour per week
- WHSB Marlborough, MA**—Arabic 1 hour per week
- WLUC-TV Marquette, MI**—Finnish 1 hour per week
- KNLJ, Jefferson City, MO**—Spanish 30 minutes per week
- KYFC Kansas City, MO**—Spanish 30 minutes per week
- KNLC, St. Louis, MO**—Spanish 1 hour per week
- KOAT-TV, Albuquerque, NM**—Spanish 30 minutes per week
- KNAT Albuquerque, NM**—Spanish 1.5 hours per week
- KVIO-TV, Carlsbad, NM**—Spanish 2.5 hours per week
- KRPV Roswell, NM**—Spanish 4 hours per week
- KCHF, Santa Fe, NM**—Spanish 2 hours per week
- KWNM-TV Silver City, NM**—Spanish 30 minutes per week
- KREN-TV, Reno, NV**—Spanish 80 hours per week
- WNJU New York, NY-Newark, NJ**—Spanish 78.5 hours, Hindu 2.5 hours, Japanese 6 hours, Greek 3.5 hours per week
- WTVG, Toledo, OH**—Spanish 30 minutes per week
- WFMZ-TV Allentown, PA**—Spanish 1 hour per week
- WPCB-TV, Greensburg-Pittsburgh, PA**—Greek 1 hour, Italian 1 hour per week
- WJAR, Providence, RI**—Portuguese 30 minutes, Spanish 30 minutes per week
- KLJ Baytown, TX**—Spanish 3 hours, Vietnamese 30 minutes per week
- KVED, Brownsville, TX**—Spanish 3 hours per week
- KIII Corpus Christi, TX**—Spanish 1.5 hours per week
- KRIS-TV, Corpus Christi, TX**—Spanish 30 minutes per week
- KVIA-TV El Paso, TX**—Spanish 2 hours per week
- KOBC-TV, El Paso, TX**—Spanish 30 minutes per week
- KTMD Galveston, TX**—Spanish 121 hours, Chinese 2 hours per week
- KBET-TV, Harlingen, TX**—Spanish 1 hour per week

## Foreign Language Programming

**KTRK-TV Houston, TX**—Spanish (bi-lingual) 1 hour per week  
**KGNS-TV, Laredo, TX**—Spanish 11.5 hours per week  
**KAMC Lubbock, TX**—Spanish 30 minutes per week  
**KJTV, Lubbock, TX**—Spanish 2 hours per week  
**KCBD-TV Lubbock, TX**—Spanish 30 minutes per week  
**KPEJ, Odessa, TX**—Spanish 2 hours per week  
**KIDY San Angelo, TX**—Spanish 1 hour per week  
**KSAT-TV, San Antonio, TX**—Spanish 2.5 hours per week

**KWEX-TV San Antonio, TX**—Spanish 148 hours per week  
**KVCT, Victoria, TX**—Spanish 3 hours per week  
**KRGV-TV Westaco, TX**—Spanish 1.75 hours per week  
**WTKK, Manassas, VA**—Korean 3 hours per week  
**WLYJ, Clarksburg, WV**—Italian 2 hours per week  
**WPRV-TV Fajardo, PR**—Spanish 26 hours per week  
**WSVI Christiansted, VI**—Spanish 2.5 hours per week

## Foreign Language Programming on U.S. Public/Educational TV Stations

**KYUK-TV Bethel, AK**—Eskimo 3 hours per week  
**KUAF-TV, Tucson, AZ**—Spanish 30 minutes per week  
**KRCB-TV, Cotati, CA**—Spanish 30 minutes per week  
**KMTF, Fresno, CA**—French 13 hours per week  
**KLCS Los Angeles, CA**—German 30 minutes, French 1 hour per week  
**KNXT, Visalia, CA**—Spanish, Hmong, Lao, Portugese. Total 10 hours per week  
**WLRN-TV, Miami, FL**—Spanish 6 hours per week  
**WXEL-TV, West Palm Beach, FL**—Spanish 4 hours per week  
**KGTF, Agana, GU**—Filipino 1 hour per week  
**KOOD, Hays-Russell-Great Bend-Salina, KS**—German 5 hours, Spanish 3 hours per week  
**KTWU, Topeka, KS**—Spanish 30 minutes per week  
**KLPA-TV, Alexandria, LA**—French 1.5 hours per week  
**WLPB-TV, Baton Rouge, LA**—French 1.5 hours per week  
**KLPB-TV, Lafayette, LA**—French 1.5 hours per week  
**KLTL-TV, Lake Charles, LA**—French 1.5 hours per week  
**WLAE-TV, New Orleans, LA**—German 30 minutes, Spanish 30 minutes per week  
**KLTS-TV, Shreveport, LA**—French 1.5 hours per week  
**WNJT, Trenton, NJ**—Spanish 1 hour per week

**KRWG-TV, Las Cruces, NM**—Spanish 1 hour per week  
**WMHX, Albany-Schenectady, NY**—French 1 hour, German 1 hour, Russian 1 hour, Spanish 1 hour per week  
**WNYC-TV New York, NY**—Italian 16 hours, Japanese 12 hours, Korean 4.5 hours per week  
**WNYE-TV, New York, NY**—Chinese 6 hours, Korean 6 hours per week  
**WXXI-TV Rochester, NY**—Spanish 1 hour per week  
**WMHT Schenectady-Albany-Troy, NY**—French 1 hour per week  
**KXON-TV Claremore, OK**—Spanish 2 hours per week  
**WLVT-TV, Allentown-Bethlehem-Easton, PA**—Spanish 30 minutes per week  
**WQLN Erie, PA**—Spanish 1 hour per week  
**WMTJ, Fajardo, PR**—English 51 hours, Spanish 117 hours, French 1 hour per week  
**WQTO Ponce, PR**—English 12.5 hours, Spanish 29 hours per week  
**WCTE, Cookeville, TN**—Spanish 30 minutes, German 30 minutes per week  
**KEDT Corpus Christi, TX**—Spanish 1.5 hours per week  
**KOTN, Denton, TX**—Spanish 1 hour per week  
**KMBH, Harlingen, TX**—Spanish 4.5 hours per week  
**WNVC Fairfax, VA**—Chinese 5 hours, Japanese 2 hours, Farsi 5 hours, Indian 3 hours, Korean 4 hours, Spanish 30 minutes, Italian 1 hour, Pakistan 2 hours, Vietnamese 1 hour per week  
**WMVT Milwaukee, WI**—Spanish 2 hours per week  
**WNPB-TV, Morgantown, WV**—French 30 minutes, Spanish 30 minutes per week



# Canadian Television Directory

Covering All Stations in Operation August 1988

For Description of BBM Survey Methods, see Explanatory Section at the beginning of this Volume. Repeater stations are listed at the end of each Province alphabetically by city of license, with call letters, channel number, licensee, station or network repeated (in parentheses) & power.

## ALBERTA

### CBRT

#### Calgary

(Ch. 9)

English Outlet

**Network Service:** CBC.

**Licensee:** Canadian Bcstg. Corp., 1500 Bronson Ave., Ottawa, Ont.

**Studio:** 1724 Westmount Blvd., Box 2640, Calgary, Alta. T2P 2M7.

**Telephone:** 403-283-8361. **Telex:** 038-21604.

**Technical Facilities:** Channel No. 9 (186-192 MHz). Authorized power: 178-kw visual, 35.60-kw aural. Antenna: 1135-ft. above av. terrain, lat. 51° 03' 54", long. 114° 12' 47".

**Transmitter:** Calgary.

**AM Affiliate:** CBR, 50-kw, 1010 kHz.

**FM Affiliate:** CBR-FM, 100-kw, 102.1 MHz.

**Ownership:** Canadian Bcstg. Corp.

**Began Operation:** September 1, 1975.

**Represented (sales):** CBC National Selective Television Sales (Canada); Canadian Standard Broadcast Sales Inc. (U.S.).

**Personnel:**

PAT REILLY, director of television.

MARTY RAINE, plant manager.

B. SHIELL, sales manager.

MARGARET McLACHLAN, regional manager, communications.

**Rates:** Available on request.

**BBM Weekly Reach (Spring 1988):** 698,000.

### CFAC-TV

#### Calgary

(Ch. 2)

**Network Service:** None, independent.

**Licensee:** Calgary Television Ltd., 222 23rd St. NE, Calgary, Alta. T2E 7N2.

**Studio:** 222 23rd St. NE, Calgary, Alta. T2E 7N2.

**Telephone:** 403-248-2727. **Telex:** 038-22549.

**Technical Facilities:** Channel No. 2 (54-60 MHz). Authorized power: 100-kw visual, 20-kw aural. Antenna: 989-ft. above av. terrain, 633-ft. above ground, 4808-ft. above sea level, lat. 51° 04' 24", long. 114° 15' 34".

**Transmitter:** Old Banff Coach Rd.

**News Service:** Global Co-op.

**Ownership:** Selkirk Communications Ltd.

**Began Operation:** October 2, 1954.

**Represented (sales):** Ail-Canada Radio & Television Ltd.

1989 Edition

**Personnel:**

DAVE PENN, president.

NOEL WAGNER, vice president & general manager.

DAVE BATES, vice president, sales.

WILLIAM McCAMBLY, vice president, engineering.

GUS DOWNE, vice president, finance.

BOYD ASH, program & marketing director.

**Highest 30 Sec. Rate:** \$800.

**BBM Weekly Reach (Spring 1988):** 857,000.

### CFCN-TV

#### Calgary

(Ch. 4)

**Network Service:** CTV.

**Licensee:** CFCN Television, Broadcast House.

**Studio:** Broadcast House, Postal Station E, Calgary, Alta. T3C 3L9.

**Telephone:** 403-246-7111. **Telex:** 038-21637.

**Technical Facilities:** Channel No. 4 (66-72 MHz). Authorized power: 100-kw visual, 50-kw aural. Antenna: Directional, 700-ft. above av. terrain, 515-ft. above ground, 4440-ft. above sea level, lat. 51° 03' 37", long. 114° 10' 13".

**Transmitter:** Broadcast House, Calgary.

**AM Affiliate:** CFCN, 50-kw, 1060 kHz.

**News Services:** Broadcast News, Canadian Press.

**Ownership:** CFCN Communications Ltd.

**Began Operation:** September 9, 1960.

**Represented (sales):** Paul Mulvihill Limited (Toronto, Montreal & Vancouver); Brydson Spot Sales Inc. (U.S.).

**Personnel:**

E. W. (TED) CHAPMAN, president, CFCN Communications Ltd.

TERRY COLES, president & general manager, TV division.

BRUCE NELSON, vice president, programming.

RICHARD COLEMAN, director of engineering.

KEN DEGERNESS, vice president, operations.

GEORGE GONZO, vice president, sales.

GLEN GRICE, retail sales manager.

PAULA HYMAN, traffic manager.

**Highest 30 Sec. Rate:** \$1700.

**BBM Weekly Reach (Spring 1988):** 926,000.

### CBXFT

#### Edmonton

(Ch. 11)

French Outlet

**Network Service:** SRC.

**Licensee:** Societe Radio-Canada, 1500 Bronson Ave., Ottawa, Ont.

## Canadian TV Stations—Alberta

**Studio:** 8861 75th St., Edmonton.

**Mailing Address:** Box 555, Edmonton, Alta. T5J 2P4.

**Telephone:** 403-468-7500. **Telex:** 0372-287.

**Technical Facilities:** Channel No. 11 (198-204 MHz). Authorized power: 90-kw visual, 9-kw aural. Antenna: Omnidirectional, 474-ft. above av. terrain, 385-ft. above ground, 2785-ft. above sea level, lat. 53° 30' 53", long. 113° 17' 07".

**Transmitter:** 8-mi. SE of Edmonton.

**AM Affiliate:** CHFA, 10-kw, 680 kHz (CBC).

**Ownership:** Societe Radio-Canada.

**Began Operation:** March 1, 1970.

**Personnel:**

P. DUMAINE, regional director of French services in Alberta.

HUGETTE GRENIER, sales manager.

LISETTE VIENNE, regional communications manager.

DENIS LORD, director of television.

D. COLLETTE, director of radio.

**Rates:** No rate card available; carries network commercials.

---

**BBM Weekly Reach (Spring 1988):** 28,000.

---

### CBXT Edmonton

(Ch. 5)

English Outlet

**Network Service:** CBC.

**Licensee:** Canadian Bcstg. Corp., 1500 Bronson Ave., Box 8478, Ottawa, Ont. K1G 3J5.

**Studio:** 8861 75th St., Edmonton, Alta. T6C 4G8.

**Telephone:** 403-468-7500.

**Technical Facilities:** Channel No. 5 (76-82 MHz). Authorized power: 318-kw visual, 34.30-kw aural. Antenna: 669-ft. above av. terrain, 580-ft. above ground, 2980-ft. above sea level, lat. 53° 30' 53", long. 113° 17' 07".

**Transmitter:** Sherwood Park.

**AM Affiliate:** CBX, 50-kw (DA-2), 740 kHz (CBC).

**FM Affiliate:** CBX-FM, 40-kw, 90.9 MHz.

**Ownership:** Canadian Bcstg. Corp.

**Began Operation:** October 1, 1961.

**Represented (sales):** CBC National Selective Television Sales (Canada); Canadian Standard Broadcast Sales Inc. (U.S.).

**Personnel:**

HAROLD REDEKOPP, regional director for the Province of Alberta.

GORDON KENT, regional sales manager, Edmonton.

R. DUTKA, regional engineer.

KATHIE KONARZEWSKI, supervisor of communications, Edmonton.

JOHN McQUAKER, director of television.

FRED JONES, plant manager, television.

**Rates:** Available on request.

---

**BBM Weekly Reach (Spring 1988):** 903,000.

---

### CFRN-TV Edmonton

(Ch. 3)

**Network Service:** CTV.

**Licensee:** Sunwapta Bcstg. Ltd., Postal Station E, Broadcast House, Edmonton, Alta. T5P 4C2.

**B-212**

**Studio:** 18520 Stony Plain Rd., Edmonton.

**Telephone:** 403-483-3311. **Telex:** 037-2257. **Fax:** 403-486-5121.

**Technical Facilities:** Channel No. 3 (60-66 MHz). Authorized power: 250-kw visual, 50-kw aural. Antenna: 720-ft. above av. terrain, 800-ft. above ground, 3166-ft. above sea level, lat. 53° 23' 06", long. 113° 12' 48".

**Transmitter:** Looma, Alta., 7-mi. SE of Edmonton.

**AM Affiliate:** CFRN, 50-kw, 1260 kHz.

**FM Affiliate:** CKXM, 100-kw, 100.3 MHz (No. 262), 482-ft.

**News Services:** Broadcast News, Canadian Press.

**Ownership:** Sunwapta Broadcasting Ltd., subsidiary of Electrohome Ltd.

**Began Operation:** October 17, 1954.

**Represented (sales):** Radio-Television Representatives Ltd. (Canada); Harlan G. Oakes & Associates Inc. (U.S. West Coast); Brydson Spot Sales (U.S.).

**Personnel:**

BRUCE E. COWIE, president.

JACK LITTLE, television station manager.

B. W. HOGLE, news & public affairs manager.

D. J. TROUGHTON, promotion director.

S. L. KNAGA, manager of engineering.

**Highest 30 Sec. Rate:** \$1800.

---

**BBM Weekly Reach (Spring 1988):** 1,120,000.

---

### CITV-TV Edmonton

(Ch. 13)

**Network Service:** None, independent.

**Licensee:** Allarcom Ltd.

**Studio:** 5325 104th St., Edmonton, Alta. T6H 5B8.

**Telephone:** 403-436-1250. **Telex:** 037-3780.

**Technical Facilities:** Channel No. 13 (210-216 MHz). Authorized power: 325-kw visual, 32.50-kw aural. Antenna: 1115-ft. above av. terrain, 915-ft. above ground, 3390-ft. above sea level, lat. 53° 23' 06", long. 113° 12' 48".

**Ownership:** Cathton Holdings Ltd.

**Began Operation:** September 1, 1974.

**Represented (sales):** Alexander, Pearson & Dawson Inc.

**Personnel:**

DOUGLAS M. HOLTBY, president.

**Highest 30 Sec. Rate:** \$1200.

---

**BBM Weekly Reach (Spring 1988):** 1,503,000.

---

### CFAC-TV-7 Lethbridge

(Ch. 7)

**Network Service:** None, independent.

**Licensee:** Lethbridge Television Ltd., Box 1120, Lethbridge, Alta. T1J 4A4.

**Studio:** 1401 28th St. N, Lethbridge.

**Telephone:** 403-327-1521. **Telex:** 038-49130. **Fax:** 403-320-2620.

**Technical Facilities:** Channel No. 7 (174-180 MHz). Authorized power: 167-kw visual, 33.40-kw aural. Antenna: 668-ft. above av. terrain, 600-ft. above ground, 3619-ft. above sea level, lat. 49° 46' 47", long. 112° 52' 14".

**TV & Cable Factbook No. 57**

**Transmitter:** 1401 28th St. N, Lethbridge.

**Multichannel TV Sound:** Stereo only.

**AM Affiliate:** CJOC, 10-kw (5-kw night), 1220 kHz.

**News Services:** Broadcast News, Canadian Press, Global Co-op, NBC, CNN, CBS, Canada News Wire.

**Ownership:** Selkirk Communications Ltd.

**Began Operation:** November 20, 1955.

**Represented (sales):** All-Canada Radio & Television Ltd.

**Personnel:**

BOB JOHNSON, president & general manager.  
KENDALL GIBSON, operations manager.  
RON JOEVENAZZO, director of engineering.  
DENNIS MATHEWS, general sales manager.

**Highest 30 Sec. Rate (CFAC-TV-7):** \$225.

**CITL-TV  
Lloydminster**

(Ch. 4)

**Network Service:** CTV.

**Licensee:** Mid West Television Ltd., 5026 50th St., Radio-Television Bldg., Lloydminster, Alta.-Sask. T9V 1P3.

**Studio:** Lloydminster.

**Technical Facilities:** Channel No. 4 (66-72 MHz). Authorized power: 130-kw visual, 13-kw aural. Antenna: 781-ft. above av. terrain, lat. 53° 23' 47", long. 110° 00' 27".

**Ownership:** Mid West Television Ltd. Mary L. Shortell, pres.

**Personnel:**

See CKSA-TV, Lloydminster.

**BBM Weekly Reach (Spring 1988):** 83,000.

**CKSA-TV  
Lloydminster**

(Ch. 2)

**Network Service:** CBC.

**Licensee:** Mid West Television Ltd., 5026 50th St., Radio-Television Bldg., Lloydminster, Alta.-Sask. T9V 1P3.

**Studio:** 5026 50th St., Lloydminster, Alta.-Sask. T9V 1P3.

**Telephone:** 403-875-3321. **Telex:** 037-49511.

**Technical Facilities:** Channel No. 2 (54-60 MHz). Authorized power: 116-kw visual, 11.60-kw aural. Antenna: 781-ft. above av. terrain, 708-ft. above ground, 2833-ft. above sea level, lat. 53° 23' 47", long. 110° 00' 27".

**AM Affiliate:** CKSA, 10-kw, 1080 kHz.

**News Service:** Canadian Press.

**Ownership:** Mid West Television Ltd., 100%. Mary L. Shortell, pres.

**Began Operation:** September 23, 1960.

**Represented (sales):** All-Canada Radio & Television Ltd.

**Personnel:**

MARY L. SHORTELL, president.  
KEN RUPTASH, general manager.  
TONY STAM, chief engineer.

**Highest 30 Sec. Rate:** \$160.

**BBM Weekly Reach (Spring 1988):** 110,000.

**CHAT-TV**

**Medicine Hat**

(Ch. 6)

**Network Service:** CBC.

**Licensee:** Monarch Broadcasting Co. Ltd., 1111 Kingsway SE, Box 1270, Medicine Hat, Alta.

**Studio:** Redcliff.

**Telephone:** 403-529-1270. **Fax:** 403-529-1292.

**Technical Facilities:** Channel No. 6 (82-88 MHz). Authorized power: 30-kw visual, 3-kw aural. Antenna: 700-ft. above av. terrain, 538-ft. above ground, 2742-ft. above sea level, lat. 50° 09' 45", long. 110° 57' 20".

**Transmitter:** Bowell, Alta.

**AM Affiliate:** CHAT, 10-kw, 1270 kHz.

**News Service:** Broadcast News.

**Ownership:** Monarch Broadcasting Co. Ltd. W. H. Yuill, pres., 100%.

**Began Operation:** September 14, 1957.

**Represented (sales):** Premiere Television Sales; Brydson Media Sales International.

**Personnel:**

DWAINE DIETRICH, vice president.  
BRIAN BOLI, general manager.  
BOB WERRE, technical director.  
KEVIN FREISEN, news director.  
PETER BARTH, sales manager.  
ROD GUSTAVSON, production manager.  
GARY RATHWELL, program manager.

**Rates:** Available on request.

**BBM Weekly Reach (Spring 1988):** 56,000.

**CKRD-TV**

**Red Deer**

(Ch. 6)

**Network Service:** CBC.

**Licensee:** Monarch Broadcasting Ltd., Box 5555, Red Deer, Alta. T4N 5H6.

**Studio:** Broadcast Center, 2840 Bremner Ave, Red Deer.

**Telephone:** 403-343-0700.

**Technical Facilities:** Channel No. 6 (82-88 MHz). Authorized power: 56-kw visual, 5.60-kw aural. Antenna: 980-ft. above av. terrain, 590-ft. above ground, 3940-ft. above sea level, lat. 52° 16' 30", long. 113° 41' 24".

**Transmitter:** 3.5-mi. E of city limits.

**News Service:** Broadcast News.

**Ownership:** Monarch Broadcasting Co. Ltd. W. H. Yuill, pres., 100%.

**Began Operation:** December 1, 1957.

**Represented (sales):** Premiere Television Sales (Toronto, Montreal, Winnipeg & Vancouver); WTR Media Sales Inc. (Alberta).

**Personnel:**

W. H. YUILL, president.  
DWAINE DIETRICH, vice president.  
BILL BROWN, general manager.  
DALE MEYER, retail sales manager.  
DOUG COCKS, operations manager.  
RUDY BROEMER, technical director.

**Rates:** Available on request.

**BBM Weekly Reach (Spring 1988):** 237,000.

## Canadian TV Stations—Alberta

### ALBERTA REPEATER STATIONS

**Alcot Trail**—NEW, Ch. 58, Mid West TV Ltd. (CITL-TV, Lloydminster) 10-w.  
**Alger**—CJAB-TV-3, Ch. 47, Alberta Bcstg. Corp. Ltd. (CFRN-TV, Edmonton) 20-w.  
**Alger**—CKAB-TV-3, Ch. 43, Alberta Bcstg. Corp. Ltd. (CBXT, Edmonton) 5-w.  
**Ashmont**—CFRN-TV-4, Ch. 12, Sunwapta Broadcasting Ltd. (CFRN-TV, Edmonton) 14.6-kw.  
**Athabasca**—CBXT-1, Ch. 8, CBC (CBXT, Edmonton) 25.7-kw.  
**Banff**—CBRT-1, Ch. 5, CBC (CBRT, Calgary) 8.9-w.  
**Banff**—CFAC-TV-2, Ch. 13, Calgary Television Ltd. (CFAC-TV, Calgary) 5-w.  
**Banff**—CFCN-TV-2, Ch. 7, CFCN Television Ltd. (CFCN-TV, Calgary) 5-w.  
**Banff**—CKRD-TV-2, Ch. 10, Monarch Cable TV Ltd. (CKRD-TV, Red Deer) 10-w.  
**Bassano**—CFAC-TV-3, Ch. 8, Bassano TV Assn. (CFAC-TV, Calgary) 8.9-w.  
**Bassano**—CFCN-TV-7, Ch. 6, Bassano TV Assn. (CFCN-TV, Calgary) 8.9-w.  
**Battle River**—CBXAT-6, Ch. 9, CBC (CBXT, Edmonton) 8.9-w.  
**Beavertodge**—CBXAT-14, Ch. 4, CBC (CBXT, Edmonton) 10-w.  
**Bellevue**—CBRT-10, Ch. 57, CBC (CBRT, Calgary) 10-w.  
**Bonnyville**—CBXFT-1, Ch. 6, CBC (CBXFT, Edmonton) 67-kw.  
**Bonnyville**—CITL-TV-4, Ch. 7, Mid West TV Ltd. (CITL-TV, Lloydminster) 10-w.  
**Bonnyville**—CKSA-TV-2, Ch. 9, CKSA-TV Ltd. (CKSA-TV, Lloydminster, Alta.-Sask.) 20.75-kw.  
**Brooks**—CFAC-TV-5, Ch. 3, Lethbridge TV Ltd. (CFAC-TV, Lethbridge) 10-w.  
**Brooks**—CFCN-TV-3, Ch. 9, CFCN TV Ltd. (CFCN-TV, Calgary) 5-w.  
**Burmis**—CBRT-8, Ch. 47, CBC (CBRT, Calgary) 588-w.  
**Burmis**—CFAC-TV-4, Ch. 3, Lethbridge TV Ltd. (CFAC-TV, Calgary) 225-w.  
**Burmis**—CFCN-TV-4, Ch. 5, CFCN Television Ltd. (CFCN-TV, Calgary) 200-w.  
**Calgary**—CBRT, Ch. 16, CBC (CBXFT, Edmonton) 2.59-kw.  
**Cardston**—CBRT-12, Ch. 2, CBC (CBRT, Calgary) 8.9-w.  
**Chateh**—CBXAT-7, Ch. 5, CBC (CBXT, Edmonton) 151-w.  
**Coleman**—CBRT-11, Ch. 17, CBC (CBRT, Calgary) 10-w.  
**Coleman**—CFAC-TV-6, Ch. 12, Lethbridge TV Ltd. (CFAC-TV, Lethbridge) 10-w.  
**Coleman**—CKCP-TV-1, Ch. 8, Benevolent & Protective Order of Elks-Canada (CFCN-TV, Calgary) 5-w.  
**Coronation**—CKRD-TV-1, Ch. 10, Monarch Cable TV Ltd. (CKRD-TV, Red Deer) 98-kw.  
**Coutts/Milk River**—CBRT-16, Ch. 4, CBC (CBRT, Calgary) 420-w.  
**Cowley**—CBRT-15, Ch. 27, CBC (CBRT, Calgary) 10-w.  
**Crimson Lake**—CFMH-TV-2, Ch. 9, Rocky Mountain House Chamber of Commerce (CFRN-TV, Edmonton) 5-w.  
**Daysland**—CBXT-11, Ch. 40, CBC (CBXT, Edmonton) 100-w.  
**Drumheller**—CBRT-14, Ch. 3, CBC (CBRT, Calgary) 10-w.  
**Drumheller**—CFAC-TV-1, Ch. 8, Calgary TV Ltd. (CFAC-TV, Calgary) 5-w.  
**Drumheller**—CFCN-TV-6, Ch. 10, CFCN TV Ltd. (CFCN-TV, Calgary) 5-w.  
**Etzlikom**—CBCA-TV-1, Ch. 12, CBC (CHATV, Medicine Hat) 27-kw.  
**Exshaw**—CBRT-3, Ch. 6, CBC (CBRT, Calgary) 1-w.  
**Exshaw**—CHGR-TV-1, Ch. 12, Royal Canadian Legion Branch 179 (CFAC-TV, Calgary) 5-w.  
**Exshaw**—CHGR-TV-2, Ch. 7, Royal Canadian Legion Branch 179 (CFCN-TV, Calgary) 5-w.  
**Falher**—CBXFT-2, Ch. 6, CBC (CBXFT, Edmonton) 3.2-kw.  
**Forestburg**—CBXT-12, Ch. 52, CBC (CBXT, Edmonton) 28.5-kw.  
**Fort Chipewyan**—CBXBT, Ch. 10, CBC (CBUT, Vancouver, B.C.) 8.9-w.  
**Fort McMurray**—CBXFT-6, Ch. 12, CBC (CBXFT, Edmonton) 5.8-kw.  
**Fort McMurray**—CBXT-6, Ch. 9, CBC (CBXT, Edmonton) 5.8-kw.

B-214

**Fort McMurray**—CHBA-TV, Ch. 7, John G. H. Abbot (CBXT, Edmonton) 1-w.  
**Fort Vermillion**—CBXAT-5, Ch. 11, CBC (CBXT, Edmonton) 4.6-kw.  
**Fox Creek**—CBXT-7, Ch. 5, CBC (CBXT, Edmonton) 10-w.  
**Fox Lake**—CBXAT-10, Ch. 9, CBC (CBXT, Edmonton) 10-w.  
**Grande Prairie**—CBXAT, Ch. 10, CBC (CBXT, Edmonton) 36-kw.  
**Grande Prairie**—CBXFT-8, Ch. 19, CBC (CBXFT, Edmonton) 2.7-kw.  
**Grande Prairie**—CFRN-TV-1, Ch. 13, Sunwapta Bcstg. Ltd. (CFRN-TV, Edmonton) 32-kw.  
**Gregoire**—CJAB-TV-4, Ch. 7, Alberta Bcstg. Corp. Ltd. (CFRN-TV, Edmonton) 5-w.  
**Gregoire**—CKAB-TV-4, Ch. 12, Alberta Bcstg. Corp. Ltd. (CBXT, Edmonton) 5-w.  
**Grouard Mission**—CKHP-TV, Ch. 18, Sunwapta Bcstg. Ltd. (CFRN-TV, Edmonton) 6-kw.  
**Hand Hills-Drumheller**—CFCN-TV-1, Ch. 12, CFCN Television Ltd. (CFCN-TV, Calgary) 40-kw.  
**Harvie Heights**—CBRT-13, Ch. 22, CBC (CBRT, Calgary) 100-w.  
**High Level**—CBXAT-4, Ch. 8, CBC (CBXT, Edmonton) 468-w.  
**High Prairie**—CBXAT-2, Ch. 2, CBC (CBXT, Edmonton) 6.2-kw.  
**Hinton**—CBXFT-7, Ch. 3, CBC (CBXFT, Edmonton) 30-w.  
**Hinton**—CBXT-3, Ch. 8, CBC (CBXT, Edmonton) 350-w.  
**Jasper**—CBXT-4, Ch. 5, CBC (CBXT, Edmonton) 9-w.  
**Jean Cote**—CBXAT-13, Ch. 31, CBC (CBXT, Edmonton) 10-w.  
**Jean Cote**—CBXFT-10, Ch. 40, CBC (CBXFT, Edmonton) 10-w.  
**Jean D'Or**—CBXAT-9, Ch. 13, CBC (CBXT, Edmonton) 28-w.  
**Lac La Biche**—CBXT-5, Ch. 10, CBC (CBXT, Edmonton) 825-w.  
**Lac La Biche**—CFRN-TV-5, Ch. 2, Sunwapta Bcstg. Ltd. (CFRN-TV, Edmonton) 1.225-kw.  
**Lake Louise**—CBRT-4, Ch. 12, CBC (CBRT, Calgary) 10-w.  
**Lake Louise**—CFLL-TV-1, Ch. 6, Lake Louise Community Association (CFCN-TV, Calgary) 1-w.  
**Lake Louise**—CFLL-TV-2, Ch. 7, Lake Louise Community Association (CFAC-TV, Calgary) 1-w.  
**Lethbridge**—CBRT-6, Ch. 10, CBC (CBRT, Calgary) 123-kw.  
**Lethbridge**—CBXFT-3, Ch. 23, CBC (CBXFT, Edmonton) 620-w.  
**Lethbridge**—CFCN-TV-5, Ch. 13, CFCN Television Ltd. (CFCN-TV, Calgary) 57-kw.  
**Lougheed**—CFRN-TV-7, Ch. 7, Sunwapta Bcstg. Ltd. (CFRN-TV, Edmonton) 5-kw.  
**Manning**—CBXAT-3, Ch. 12, CBC (CBXT, Edmonton) 1.77-kw.  
**Maple Creek**—CHATV-2, Ch. 10, Monarch Bcstg. Co. Ltd. (CHATV, Medicine Hat) 40-w.  
**Meadow Lake**—CITL-TV-3, Ch. 3, Mid-West TV Ltd. (CITL-TV, Lloydminster) 10-w.  
**Medicine Hat**—CBXFT-11, Ch. 34, CBC (CBXFT, Edmonton) 619-w.  
**Medicine Hat**—CFCN-TV-8, Ch. 8, CFCN Television Ltd. (CFCN-TV, Calgary) 6.7-kw.  
**Mildred Lake**—CICM-TV-1, Ch. 6, The Muskeg Club (CBXT, Edmonton) 5-w.  
**Oyen**—CFON-TV-1, Ch. 2, Oyen & District TV Assn. (CFCN-TV, Calgary) 1.2-kw.  
**Oyen**—CHATV-4, Ch. 7, Oyen & District TV Assn. (CHATV, Medicine Hat) 5-w.  
**Peace River**—CBXAT-1, Ch. 7, CBC (CBXT, Edmonton) 4.8-kw.  
**Peace River**—CBXFT-5, Ch. 9, CBC (CBXFT, Edmonton) 1.27-kw.  
**Peace River**—CFRN-TV-2, Ch. 3, Sunwapta Bcstg. Ltd. (CFRN-TV, Edmonton) 2.4-kw.  
**Pincher Creek**—CBRT-9, Ch. 15, CBC (CBRT, Calgary) 10-w.  
**Pincher Creek**—CHPC-TV-1, Ch. 9, Pincher Creek Community Centre Hall Society (CFAC-TV, Calgary) 5-w.  
**Pincher Creek**—CHPC-TV-2, Ch. 11, Pincher Creek Community Centre Hall Society (CFCN-TV, Calgary) 1-w.  
**Pivot**—CHATV-1, Ch. 4, Monarch Bcstg. Co. Ltd. (CHATV, Medicine Hat) 5.7-kw.  
**Piawindon**—CBXFT-9, Ch. 22, CBC (CBXFT, Edmonton) 1000-w.  
**Piawindon**—CBXT-8, Ch. 4, CBC (CBXT, Edmonton) 10-w.

TV & Cable Factbook No. 57

**Provost**—CITL-TV-2, Ch. 5, Mid-West TV Ltd. (CITL-TV, Lloydminster) 5-w.

**Provost**—CKSA-TV-4, Ch. 12, Mid-West TV Ltd. (CKSA-TV, Lloydminster, Alta.-Sask.) 5-w.

**Rainbow Lake**—CBXAT-8, Ch. 11, CBC (CBXT, Edmonton) 8.9-w.

**Red Deer**—CBXFT-4, Ch. 31, CBC (CBXT, Edmonton) 2.37-kw.

**Red Deer**—CFRN-TV-6, Ch. 8, Sunwapta Bcstg. Ltd. (CFRN-TV, Edmonton) 24-kw.

**Rocky Mountain House**—CFMH-TV-2, Ch. 12, Rocky Mountain House Chamber of Commerce (CFRN-TV, Edmonton) 5-w.

**Rosemary**—CBRT-5, Ch. 11, CBC (CBRT, Calgary) 125.4-kw.

**Slave Lake**—CKHP-TV-1, Ch. 4, Sunwapta Bcstg. Ltd. (CFRN-TV, Edmonton) 320-w.

**Slave Lake/Marten Mountain**—CBXAT-11, Ch. 11, CBC (CBXT, Edmonton) 672-w.

**Sundre**—CFJL-TV-1, Ch. 13, Sundre & District Chamber of Commerce (CFCN-TV, Calgary) 5-w.

**Wabasca**—CBXAT-12, Ch. 7, CBC (CBXT, Edmonton) 10-w.

**Wainwright**—CITL-TV-1, Ch. 6, Mid-West TV Ltd. (CITL-TV, Lloydminster) 5-w.

**Wainwright**—CKSA-TV-3, Ch. 8, Mid-West TV Ltd. (CKSA-TV, Lloydminster, Alta.-Sask.) 5-w.

**Waterton Park**—CBRT-7, Ch. 4, CBC (CBRT, Calgary) 8.9-w.

**Waterton Park**—CJWP-TV-1, Ch. 12, Waterton Lakes TV Assn. (CFAC-TV, Calgary) 1-w.

**Waterton Park**—CJWP-TV-2, Ch. 6, Waterton Lakes TV Assn. (CFCN-TV, Calgary) 5-w.

**Whitecourt**—CBXT-2, Ch. 9, CBC (CBXT, Edmonton) 9.4-kw.

**Whitecourt**—CFRN-TV-3, Ch. 12, Sunwapta Bcstg. Ltd. (CFRN-TV, Edmonton) 9.8-kw.

**BRITISH COLUMBIA**

**CJDC-TV  
Dawson Creek**

(Ch. 5)

**Network Service:** CBC.

**Licensee:** Mega Communications Ltd., 102nd Ave. & 9th St., Dawson Creek, B.C.

**Studio:** 901 102nd Ave., Dawson Creek.

**Telephone:** 604-782-3341. **Telex:** 036-77127. **Fax:** 604-782-1809.

**Technical Facilities:** Channel No. 5 (76-82 MHz). Authorized power: 5-kw visual, 0.75-kw aural. Antenna: 1026-ft. above av. terrain, lat. 55° 43' 44", long. 120° 26' 42".

**Transmitter:** Bear Mountain.

**AM Affiliate:** CJDC, 10-kw, 890 kHz.

**News Service:** Broadcast News.

**Ownership:** Mega Communications Ltd. H. L. Michaud, pres.

**Began Operation:** January 15, 1959.

**Represented (sales):** Radio-Television Representatives Ltd. (Canada); Brydson Media Sales International (U.S., E of Minneapolis); Metro Marketing West (U.S., W of Minneapolis).

**Personnel:**

H. L. MICHAUD, president & general manager.  
JIM SEXSMITH, engineer.  
LOUISE PERDUE, traffic manager.

**Highest 30 Sec. Rate:** \$250.

**BBM Weekly Reach (Spring 1988):** 38,000.

**CFJC-TV**

**Kamloops**

(Ch. 4)

**Network Service:** CBC.

**Licensee:** Inland Broadcasters, 460 Pemberton Terrace, Kamloops, B.C. V2C 1T5.

**Studio:** 460 Pemberton Terrace, Kamloops, B.C. V2C 1T5.

**Telephone:** 604-372-3322. **Fax:** 604-374-0445.

**Technical Facilities:** Channel No. 4 (66-72 MHz). Authorized power: 4-kw visual, 0.40-kw aural. Antenna: 501-ft. above av. terrain, 100-ft. above ground, 2900-ft. above sea level, lat. 50° 40' 15", long. 120° 23' 50".

**Transmitter:** Dufferin Hill.

**AM Affiliate:** CFJC, 25-kw, 550 MHz.

**FM Affiliate:** CIFM-FM, 5-kw, 98.3 MHz.

**Ownership:** Jim Pattison Industries Ltd.

**Began Operation:** April 8, 1957.

**Represented (sales):** All-Canada Radio & Television Ltd.

**Personnel:**

RICK ARNISH, general manager.  
BILL REITH, national sales coordinator.  
BRYAN WHITE, general sales manager.

**Rates:** See CHBC-TV, Kelowna, B.C.

**CHBC-TV**

**Kelowna**

(Ch. 2)

**Network Service:** CBC.

**Licensee:** Okanagan Valley Television Co. Ltd.

**Studio:** 342 Leon Ave., Kelowna, B.C. V1Y 6J2.

**Telephone:** 604-762-4535. **Telex:** 048-5119.

**Technical Facilities:** Channel No. 2 (54-60 MHz). Authorized power: 3.7-kw visual, 0.46-kw aural. Antenna: 3000-ft. above av. terrain, 98-ft. above ground, 4300-ft. above sea level, lat. 49° 58' 00", long. 119° 32' 00".

**Transmitter:** Blue Grouse Mtn.

**News Service:** Broadcast News.

**Ownership:** British Columbia Broadcasting Company Ltd., 50%; Selkirk Communications Ltd., 50%.

**Began Operation:** September 21, 1957.

**Represented (sales):** All-Canada Radio & Television Ltd.

**Personnel:**

RON EVANS, president & general manager.  
TERRY MAHONEY, operations & program manager.  
TOM WYATT, chief engineer.  
MONTY CORDINGLY, sales manager.

**Highest 30 Sec. Rate (CHBC-TV):** \$275.

**Highest 30 Sec. Rate (CHBC-TV & CFJC-TV, Kamloops):** \$550.

**BBM Weekly Reach (Spring 1988):** 306,000.

**CKPG-TV**

**Prince George**

(Ch. 2)

**Network Service:** CBC.

**Licensee:** CKPG Television Ltd.

## Canadian TV Stations—British Columbia

**Studio:** 1220 Sixth Ave., Prince George, B.C. V2L 3M8.

**Telephone:** 604-564-8861.

**Technical Facilities:** Channel No. 2 (54-60 MHz). Authorized power: 4.60-kw visual, 0.46-kw aural. Antenna: 1082-ft. above av. terrain, 234-ft. above ground, 3518-ft. above sea level, lat. 54° 02' 47", long. 122° 53' 30".

**Transmitter:** Pilot Mountain.

**AM Affiliate:** CKPG, 10-kw, 550 kHz.

**FM Affiliate:** CIOI, 1-kw, 101.3 MHz.

**News Services:** Broadcast News, Canadian Press.

**Ownership:** Q Bcstg. Ltd.

**Began Operation:** August 20, 1961.

**Represented (sales):** Paul Mulvihill Ltd. (Toronto, Vancouver & Montreal); Messner & Co. Ltd. (Winnipeg); Metro Marketing West & Brydson Media Sales (U.S.).

**Personnel:**

G. M. LEIGHTON, general manager.  
FRANK VALENTINI, general sales manager.  
DAVE CALDER, TV operations/program manager.  
BRIAN BETHEL, technical manager.

**Rates:** Not available.

---

**BBM Weekly Reach (Spring 1988):** 99,000.

---

### CFTK-TV

Terrace

(Ch. 3)

**Network Service:** CBC.

**Licensee:** Skeena Broadcasters (div. of Okanagan Skeena Group Ltd.), 4625 Lazelle Ave., Terrace, B.C. V8G 1S4.

**Studio:** 4625 Lazelle Ave., Terrace, B.C. V8G 1S4.

**Telephone:** 604-635-6316. **Telex:** 047-85529. **Fax:** 604-638-6320.

**Technical Facilities:** Channel No. 3 (60-66 MHz). Authorized power: 7.60-kw visual, 0.76-kw aural. Antenna: 1488-ft. above av. terrain, 23-ft. above ground, 3320-ft. above sea level, lat. 54° 31' 05", long. 128° 28' 15".

**Transmitter:** Terrace.

**News Service:** Broadcast News.

**Ownership:** Okanagan Skeena Group Ltd.

**Began Operation:** November 1, 1962.

**Represented (sales):** Paul Mulvihill Ltd. (Toronto, Montreal & Vancouver); A. J. Messner & Co. Ltd. (Winnipeg); Brydson Media Sales & Metro Marketing West (U.S.).

**Personnel:**

BRYAN EDWARDS, executive vice president.  
T. MacLEAN, general manager, sales/broadcast operations.

**Rates:** Not available.

---

**BBM Weekly Reach (Spring 1988):** 58,000.

---

### CBUFT

Vancouver

(Ch. 26)

French Outlet

**Network Service:** SRC.

**Licensee:** Societe Radio-Canada, 1500 Bronson Ave., Ottawa, Ont.

**B-216**

**Studio:** 700 Hamilton Ave.

**Mailing Address:** Box 4600, Vancouver, B.C. V6B 2R5.

**Telephone:** 604-662-6000. **Telex:** 04-51207.

**Technical Facilities:** Channel No. 26 (542-548 MHz). Authorized power: 105.50-kw visual, 21.50-kw aural. Antenna: 2011-ft. above av. terrain, lat. 49° 21' 12", long. 122° 57' 18".

**FM Affiliate:** CBUF-FM, 46-kw, 97.7 MHz.

**Ownership:** Canadian Bcstg. Corp.

**Personnel:**

SYLVIE BOULET, manager, communications.

---

**BBM Weekly Reach (Spring 1988):** 24,000.

---

### CBUT

Vancouver

(Ch. 2)

English Outlet

**Network Service:** CBC.

**Licensee:** Canadian Bcstg. Corp., 1500 Bronson Ave., Ottawa, Ont.

**Studio:** 700 Hamilton St., Vancouver, B.C. V6B 4A2.

**Mailing Address:** Box 4600, Vancouver, B.C. V6B 4A2.

**Telephone:** 604-662-6000. **Telex:** 04-51207.

**Technical Facilities:** Channel No. 2 (54-60 MHz). Authorized power: 47.60-kw max. visual, 7.60-kw max. aural. Antenna: 2400-ft. above av. terrain, 190-ft. above ground, 2800-ft. above sea level, lat. 49° 21' 12", long. 122° 57' 18".

**Transmitter:** Mt. Seymour, North Vancouver.

**AM Affiliate:** CBU, 50-kw, 690 kHz.

**FM Affiliate:** CBU-FM, 100-kw, 105.7 MHz.

**Ownership:** Canadian Bcstg. Corp., 100%.

**Began Operation:** December 16, 1953.

**Represented (sales):** CBC National Selective Television Sales (Canada); Settel Inc. (U.S.).

**Personnel:**

ERIC MONCUR, regional director for the Province of British Columbia.  
ARNOLD REEVES, regional engineer.  
R. JACQUES, sales manager, television.  
WAYNE SKENE, director of television.  
E. SAVOIE, manager of program project development.  
G. GILLESPIE, manager, film services.  
DIETER NACHTIGALL, TV production manager.  
RON PETRESCUE, manager, TV technical services.

**Rates:** Available on request.

---

**BBM Weekly Reach (Spring 1988):** 1,508,000.

---

### CHAN-TV

Vancouver

(Ch. 8)

**Network Service:** CTV.

**Licensee:** British Columbia Television Bcstg. System Ltd, Box 4700, Vancouver, B.C. V6B 4A3.

**Studio:** 7850 Enterprise St., Burnaby.

**Telephone:** 604-420-2288. **Telex:** 04-354784.

**Technical Facilities:** Channel No. 8 (180-186 MHz). Authorized power: 194-kw max. visual, 19.40-kw max. aural. Antenna: Directional, 2315-ft. above av. terrain, 250-ft. above ground, 3335-ft. above sea level, lat. 49° 21' 29", long. 122° 57' 09".

**TV & Cable Factbook No. 57**

**Transmitter:** Seymour Mountain.

**News Services:** UPC, Broadcast News, Canadian Press, ABC, CTV.

**Ownership:** British Columbia TV Bcstg. System Ltd. J. R. Peters, chmn. Also owns CHEK-TV, Victoria, B.C.

**Began Operation:** October 31, 1960.

**Represented (sales):** Western Broadcast Sales Ltd. (Canada); All-Canada Radio & Television Ltd. (U.S.).

**Personnel:**

J. R. PETERS, chairman.  
D. M. SMITH, president.  
W. C. ELLIOTT, vice president, production.  
T. NEGORO, vice president, engineering.  
FRANK J. BABICH, vice president, sales & marketing.  
ROY W. GARDNER, vice president, programming.  
ROB INGRAM, controller & secretary.  
KAREN PINNELL, commercial manager.  
K. McKISSOCK, retail sales manager.  
C. BELL, news director.  
H. BATEMAN, director of engineering.

**Highest 30 Sec. Rate:** \$1500 (combination rate with CHEK-TV, Victoria).

**BBM Weekly Reach (Spring 1988):** 2,292,000.

**CKVU-TV  
Vancouver**

(Ch. 10)

**Network Service:** None, independent.

**Licensee:** Western Approaches Ltd., 180 W. Second Ave., Vancouver, B.C. V5Y 3T9.

**Studio:** 180 W. Second Ave., Vancouver, B.C. V5Y 3T9.

**Telephone:** 604-876-1344. **Telex:** 04-508641. **Teleop:** 604-874-8225.

**Technical Facilities:** Channel No. 10 (192-198 MHz). Authorized power: 325-kw max. visual.  
Antenna: 182-ft. above av. terrain, 185-ft. above ground, 1953-ft. above sea level, lat. 48° 45' 13", long. 123° 29' 25".

**Transmitter:** Salt Spring Island.

**Multichannel TV Sound:** Stereo only.

**Ownership:** Western Approaches Ltd.

**Began Operation:** September 1, 1976.

**Represented (sales):** CarVideo Television Sales Ltd.

**Personnel:**

BARRY DUGGAN, executive vice president & general manager.  
ROBERT FIORILLO, local sales manager.  
JACK TOMIK, national sales manager.  
S. H. KENNARD, operations manager.  
RHONDA TAYLOR, commercial production manager.

**Highest 30 Sec. Rate:** \$1000.

**BBM Weekly Reach (Spring 1988):** 1,407,000.

**CHEK-TV  
Victoria**

(Ch. 6)

**Network Service:** CTV.

**Licensee:** CHEK-TV Ltd., 780 Kings Rd., Victoria, B.C. V8T 5A2.

**Studio:** 780 Kings Rd., Victoria, B.C. V8T 5A2.

**Telephone:** 604-383-2435.

**Technical Facilities:** Channel No. 6 (82-88 MHz). Authorized power: 100-kw visual, 10-kw

**1989 Edition**

aura.: Antenna: 1628-ft. above av. terrain, 380-ft. above ground, 1680-ft. above sea level, lat. 48° 46' 28", long. 123° 10' 10".

**Transmitter:** Saturna Island, B.C.

**News Services:** Broadcast News, Canadian Press.

**Ownership:** British Columbia Broadcasting Company Ltd.

**Began Operation:** December 1, 1956.

**Represented (sales):** Western Broadcast Sales Ltd. (Canada); All-Canada Radio & Television Ltd. (U.S.).

**Personnel:**

DON SMITH, president.  
ROY GARDNER, vice president, programming.  
WILLIAM ELLIOTT, vice president, production.  
TAK NEGORO, vice president, engineering.  
FRANK BABICH, vice president, sales & marketing.  
ROB INGRAM, controller & secretary.  
TONY COX, news director.  
DAVE TIDBURY, chief engineer.  
JIM NICHOLL, station manager.

**Highest 30 Sec. Rate:** \$450.

**BBM Weekly Reach (Spring 1988):** 1,256,000.

**BRITISH COLUMBIA REPEATER STATIONS**

**Adams Hill**—CFJC-TV-8, Ch. 11, Inland Bcstrs. Ltd. (CFJC-TV, Kamloops) 5-w.

**Alert Bay**—CBUT-16, Ch. 11, CBC (CBUT, Vancouver) 10-w.

**Alexis Creek**—CHIL-TV-2, Ch. 11, Alexis Creek Community Club (CHAN-TV, Vancouver) 70-w.

**Alexis Creek**—CIAC-TV, Ch. 8, Alexis Creek Community Club (CFJC-TV, Kamloops) 5-w.

**Alta Lake**—CHWN-TV-1, Ch. 7, Whistler Mountain TV Society (CHEK-TV, Victoria) 1-w.

**Anahim Lake**—CIAL-TV-1, Ch. 5, Anahim Lake Community Assn. (CHAN-TV, Vancouver) 10-w.

**Anahim Lake**—NEW, Ch. 3, Anahim Lake Community Assn. (CFJC-TV, Kamloops) 1-w.

**Apex Mountain**—CHBC-TV-9, Ch. N.A., Okanagan Valley TV Co. (CHBC-TV, Kelowna).

**Ashcroft**—CHAC-TV-2, Ch. 2, Ash Creek TV Society (CHAN-TV, Vancouver) 60-w.

**Ashcroft**—CJAC-TV-2, Ch. 10, Ash Creek TV Society (CFJC-TV, Kamloops) 5-w.

**Atlin**—CFAT-TV-2, Ch. 4, Atlin Bcstg. Society (CBUT, Vancouver) 5-w.

**Bamfield**—NEW, Ch. 4, CBC (CBUT, Vancouver) 10-w.

**Barriere/Littlefort**—CKTV-TV-1, Ch. 12, Barriere/Littlefort TV Improvement Society (CFJC-TV, Kamloops) 10-w.

**Barriere/Littlefort**—CKTV-TV-2, Ch. 7, Barriere/Littlefort TV Improvement Society (CHAN-TV, Vancouver) 10-w.

**Bella Bella**—CBUIT-1, Ch. 13, CBC (CBUT, Vancouver) 10-w.

**Bella Bella**—CKDI-TV-1, Ch. 9, Bella Coola Valley TV Society (CFTK-TV, Terrace) 5-w.

**Bella Coola**—CBUIT-3, Ch. 13, CBC (CBUT, Vancouver) 10-w.

**Bella Coola**—CHVFTV-1, Ch. 3, Bella Coola Valley TV Society (CFTK-TV, Terrace) 1-w.

**Bella Coola**—CHVFTV-2, Ch. 13, Bella Coola Valley TV Society (CBUT, Vancouver) 5-w.

**Bennett & White Pass**—CFBW-TV, Ch. 4, British Columbia-Yukon Railway Co. (CBUT, Vancouver) 10-w.

**Blue River**—CБУJ-TV, Ch. 7, CBC (CBUT, Vancouver) 10-w.

**Blue River**—CFJC-TV-13, Ch. 11, North Thompson Yellowhead TV Assn. (CFJC-TV, Kamloops) 10-w.

**Bonnington Falls**—CBUDT, Ch. 13, CBC (CBUT, Vancouver) 22-w.

**Boss Mountain**—CFJC-TV-16, Ch. 7, Inland Bcstrs. Ltd. (CFJC-TV, Kamloops) 8-w.

**Boston Bar**—CFJC-TV-1, Ch. 5, Fraser Canyon TV Assn. (CBC Northern Service, N.W.T.) 5-w.

**Boston Bar**—CJFC-TV-2, Ch. 3, Fraser Canyon TV Assn. (CHAN-TV, Vancouver) 35-w.

**Bowen Island**—CBUT-4, Ch. 13, CBC (CBUT, Vancouver) 10-w.

## Canadian TV Stations—British Columbia

- Bowen Island**—CHAN-TV-2, Ch. 3, BCTV (CHAN-TV, Vancouver) 5-w.
- Brackendale**—CBUT-34, Ch. 35, CBC (CBUT, Vancouver) 27-w.
- Brackendale**—CHAN-TV-5, Ch. 9, British Columbia TV Bcstg. System Ltd. (CHAN-TV, Vancouver) 5-w.
- Brisco**—CIBR-TV, Ch. 11, Brisco Recreation Commission (CBUT, Vancouver) 5-w.
- Bullhead Mountain**—CJDC-TV-2, Ch. 8, Radio Station CJDC Ltd. (CJDC-TV, Dawson Creek) 48.9-w.
- Burns Lake**—CBCH-TV-2, Ch. 4, CBC (CFTK-TV, Terrace) 117-w.
- Burns Lake**—CKHS-TV, Ch. 13, Burns Lake & District TV Assn. (CHAN-TV, Vancouver) 10-w.
- Cache Creek**—CHAC-TV-1, Ch. 12, Ash Creek TV Society (CHAN-TV, Vancouver) 20-w.
- Cache Creek**—CJAC-TV-1, Ch. 10, Ash Creek TV Society (CFJC-TV, Kamloops) 5-w.
- Camp Woss**—CFNV-TV-1, Ch. 3, Nimpkish Valley TV Society (CHEK-TV, Victoria) 5-w.
- Campbell River**—CBUT-8, Ch. 3, CBC (CBUT, Vancouver) 10-w.
- Campbell River**—CHEK-TV-5, Ch. 13, British Columbia TV Bcstg. System Ltd. (CHEK-TV, Victoria) 3-kw.
- Canal Flats**—CBUT-1, Ch. 12, CBC (CBUT, Vancouver) 510-w.
- Canoe**—CHBC-TV-8, Ch. 6, Okanagan Valley TV Co. Ltd. (CHBC-TV, Kelowna) 5-kw.
- Castlegar**—CBUAT-2, Ch. 5, CBC (CBUT, Vancouver) 10-w.
- Castlegar**—CKTN-TV-1, Ch. 3, BCTV (CHAN-TV, Vancouver) 10-w.
- Cathedral Point**—CFSB-TV-3, Ch. 13, South Bentinck & District TV Society (CFTK-TV, Terrace) 5-w.
- Cawston**—CHKC-TV-3, Ch. 13, Keremeos-Cawston TV Society (CHBC-TV, Kelowna) 8-w.
- Cedarvale**—CFCC-TV-2, Ch. 3, Kitwanga Community Assn. (CFTK-TV, Terrace) 5-w.
- Cellista**—CHBC-TV-6, Ch. 3, Okanagan Valley TV Co. Ltd. (CHBC-TV, Kelowna) 5-kw.
- Chase (Adams Hill)**—CFJC-TV-8, Ch. 8, Inland Bcstrs. Ltd. (CFJC-TV, Kamloops) 25-w.
- Chase (Adams Hill)**—CHSH-TV-2, Ch. 13, Shuswap Lakes TV Society (CHAN-TV, Vancouver) 40-w.
- Chase (White Lake)**—CHSH-TV-1, Ch. 7, Shuswap Lakes TV Society (CHAN-TV, Vancouver) 71-w.
- Cherryville**—CJCC-TV-1, Ch. 13, Cherryville Community Club (CHAN-TV, Vancouver) 10-w.
- Cherryville**—CJWR-TV-1, Ch. 10, Cherryville Community Club (CHBC-TV, Kelowna) 5-w.
- Chetwynd**—CBCD-TV-2, Ch. 7, CBC (CJDC-TV, Dawson Creek) 16-w.
- Chilliwack**—CBUFT-6, Ch. 14, CBC (CUBFT, Vancouver) 480-w.
- Chilliwack**—CBUT-2, Ch. 3, CBC (CBUT, Vancouver) 590-w.
- Chilliwack**—CBUT-25, Ch. 36, CBC (CBUT, Vancouver) 5-w.
- Chilliwack**—CHAN-TV-1, Ch. 11, BCTV (CHAN-TV, Vancouver) 5-w.
- Christina Lake**—CBUAT-7, Ch. 13, CBC (CBUT, Vancouver) 110-w.
- Clearwater**—CFJC-TV-10, Ch. 2, Clearwater Business Assn. (CFJC-TV, Kamloops) 5-w.
- Clearwater**—CHCW-TV-2, Ch. 10, Clearwater Business Assn. (CHAN-TV, Vancouver) 5-w.
- Clinton**—CFJC-TV-4, Ch. 9, Inland Broadcasters Ltd. (CFJC-TV, Kamloops) 204-w.
- Clinton**—CHTS-TV-1, Ch. 13, Clinton & District TV Society (CHAN-TV, Vancouver) 80-w.
- Coal Harbour**—CBUT-20, Ch. 8, CBC (CBUT, Vancouver) 7.3-w.
- Coal Harbour**—CHEK-TV-4, Ch. 10, BCTV (CHEK-TV, Victoria) 5-w.
- Courtenay**—CBUT-1, Ch. 9, CBC (CBUT, Vancouver) 625-w.
- Courtenay**—CHAN-TV-4, Ch. 11, British Columbia TV Bcstg. System Ltd. (CHAN-TV, Vancouver) 17-kw.
- Cranbrook**—CBUT-7, Ch. 10, CBC (CBUT, Vancouver) 900-w.
- Cranbrook**—CFCN-TV-9, Ch. 5, CFCN-TV (CFCN-TV, Calgary, Alta.) 10-w.
- Crawford**—CBUCT-1, Ch. 5, CBC (CBUT, Vancouver) 842-w.
- Crescent Valley**—CBUCT-4, Ch. 33, CBC (CBUT, Vancouver) 180-w.
- Crescent Valley**—CHMS-TV-1, Ch. 5, Mount Sentinel TV Cooperative (KXLY-TV, Spokane,) 5-w.
- Creston**—CBUCT-2, Ch. 3, CBC (CBUT, Vancouver) 142-w.
- Creston**—CKTN-TV-4, Ch. 12, BCTV (CHAN-TV, Vancouver) 10-w.
- Dawson Creek**—CBUFT-5, Ch. 33, CBC (CUBFT, Vancouver) 470-w.
- Dawson Creek**—NEW, Ch. 10, Mile Zero Citizen's Band Radio Club (CFRN-TV, Edmonton, Alta.) 10-w.
- Donald Station**—CBUT-4, Ch. 3, CBC (CBUT, Vancouver) 6-w.
- East George**—CKHF-TV-1, Ch. 9, Stewart Community Club (CFTK-TV, Terrace) 5-w.
- Enderby**—CFEN-TV-1, Ch. 4, Enderby & District TV Syndicate (CHAN-TV, Vancouver) 5-w.
- Enderby**—CFEN-TV-2, Ch. 11, Enderby & District TV Syndicate (CHAN-TV, Vancouver) 47-w.
- Enderby**—CHBC-TV-5, Ch. 16, Okanagan Valley TV Co. Ltd. (CHBC-TV, Kelowna) 260-w.
- Erie**—CBUAT-4, Ch. 13, CBC (CBUT, Vancouver) 1.13-w.
- Falkland**—CFWS-TV-1, Ch. 10, Falkland-Westwold TV Society (CHBC-TV, Kelowna) 5-w.
- Falkland/Westwold**—CFAW-TV, Ch. 12, Falkland-Westwold TV Society (CHAN-TV, Vancouver) 10-w.
- Fernie**—CBUT-8, Ch. 21, CBC (CBUT, Vancouver) 29.5-w.
- Fernie**—CBUT-9, Ch. 8, CBC (CBUT, Vancouver) 58.5-w.
- Fernie**—CFCN-TV-10, Ch. 3, N.A. (CFCN-TV, Calgary, Alta.) 10-w.
- Field**—CBUT-13, Ch. 11, CBC (CBUT, Vancouver) 30-w.
- Field**—CFY-TV-1, Ch. 4, Field TV Society (CFCN-TV, Calgary, Alta.) 1-w.
- Field**—CFY-TV-2, Ch. 2, Field TV Society (CFAC-TV, Calgary, Alta.) 1-w.
- Fort Fraser**—CBCB-TV-2, Ch. 6, CBC (CKPG-TV, Prince George) 35-w.
- Fort Nelson**—CBUGT, Ch. 8, CBC (CBUT, Vancouver) 50-w.
- Fort St. James**—CBCB-TV-3, Ch. 7, CBC (CKPG-TV, Prince George) 5-w.
- Fort St. James**—CFFS-TV, Ch. 3, Fort St. James TV Society (CKPG-TV, Prince George) 10-w.
- Fort St. James**—CFSJ-TV-1, Ch. 10, Fort St. James TV Society (CHAN-TV, Vancouver) 5.6-w.
- Fort St. John**—CBCD-TV-3, Ch. 9, CBC (CJDC-TV, Dawson Creek) 180-w.
- Fort St. John**—CFPV-TV-1, Ch. 2, Second Signal TV Society (CHAN-TV, Vancouver) 146-w.
- Fountain**—CFDF-TV-1, Ch. 5, Camelsfoot TV Assn. (CHAN-TV, Vancouver) 32-w.
- Fraser Lake**—CFFL-TV-1, Ch. 9, Fraser Lake & District Rebroadcasting Society (CHAN-TV, Vancouver) 10-w.
- Fruitvale/Montrose**—CBUAT-3, Ch. 9, CBC (CBUT, Vancouver) 85-w.
- Glenannan**—NEW, Ch. 3, Fraser Lake & District Rebroadcasting Society (CHAN-TV, Vancouver) 5-w.
- Gold Bridge**—CJFC-TV-15, Ch. 3, Bridge River Community Recreational Society (CFJC-TV, Kamloops) 5-w.
- Gold Bridge**—CJGB-TV-1, Ch. 6, Bridge River Community Recreational Society (CHAN-TV, Vancouver) 5-w.
- Gold River**—CBUT-12, Ch. 7, CBC (CBUT, Vancouver) 10-w.
- Golden**—CBUT-2, Ch. 13, CBC (CBUT, Vancouver) 50-w.
- Grand Forks**—CBUT-37, Ch. 5, CBC (CBUT, Vancouver) 60-w.
- Grand Forks**—CISR-TV-1, Ch. 7, BCTV (CHAN-TV, Vancouver) 10-w.
- Granisle**—CIGR-TV-1, Ch. 7, Granisle TV Society (CHAN-TV, Vancouver) 1-w.
- Granisle (Snowshoe Island)**—CHTL-TV-2, Ch. 6, Fulton River Recreation Commission (CFTK-TV, Terrace) 5-w.
- Greenwood**—CBUT-31, Ch. 31, CBC (CBUT, Vancouver) 60-w.
- Gribbell Island/Hartley**—CFGI-TV-1, Ch. 12, Skeena Broadcasters Ltd. (CFTK-TV, Terrace) 5-w.
- Hagensborg**—CBUT-4, Ch. 11, CBC (CBUT, Vancouver) 10-w.
- Harrison Hot Springs**—CBUT-23, Ch. 13, CBC (CBUT, Vancouver) 30-w.
- Hendrix Lake**—CIHL-TV, Ch. 12, Hendrix Lake TV Society (CHAN-TV, Vancouver) 8.4-w.



## British Columbia—Canadian TV Stations

- Hixon**—CKPG-TV-1, Ch. 10, CKPG Television Ltd. (CKPG-TV, Prince George) 10-w.
- Holberg**—CBUT-21, Ch. 2, CBC (CBUT, Vancouver) 20-w.
- Holberg**—CFKY-TV-1, Ch. 4, The West Quatsino Radio & TV Society (CHEK-TV, Victoria) 5-w.
- Holberg**—CFSH-TV-1, Ch. 8, Canadian Forces Station (CHEK-TV, Victoria) 5-w.
- Hope**—CBUT-6, Ch. 9, CBC (CBUT, Vancouver) 10-w.
- Houston**—CBCH-TV-1, Ch. 2, CBC (CFTK-TV, Terrace) 98-w.
- Houston**—CFHD-TV, Ch. 8, Houston-Smithers Rebroadcasting Society (CHAN-TV, Vancouver) 132-w.
- Invermere**—CBUT-3, Ch. 2, CBC (CBUT, Vancouver) 8.9-w.
- Invermere**—CFWL-TV-1, Ch. 8, Invermere District TV Co. Ltd. (CFCN-TV, Calgary, Alta.) 10-w.
- Jubilee Mountain**—CFWL-TV-2, Ch. 8, Invermere District TV Co. Ltd. (CFCN-TV, Calgary, Alta.) 5-w.
- Kamloops**—CBUT-2, Ch. 50, CBC (CBUT, Vancouver) 200-w.
- Kamloops**—CHKM-TV, Ch. 6, British Columbia TV Bcstg. System Ltd. (CHAN-TV, Vancouver) 4-kw.
- Kelowna**—CBUT-1, Ch. 21, CBC (CBUT, Vancouver) 20-w.
- Kelowna**—CHKL-TV, Ch. 5, BCTV (CHAN-TV, Vancouver) 4-kw.
- Kernano**—NEW, Ch. 11, Nanika Cultural Society (CBC English network, Ont.) 5-w.
- Keremeos**—CHKC-TV-1, Ch. 9, Keremeos-Cawston TV Society (CHBC-TV, Kelowna) 5-w.
- Kincolith**—CKPI-TV-1, Ch. N.A., Kincolith Band Council Developments Ltd. (CFTK-TV, Terrace) 10-w.
- King Island**—CHVT-TV-1, Ch. 9, Bella Coola Valley TV Society (CBUT, Vancouver) 5-w.
- Kitimat**—CBUT-7, Ch. 8, CBC (CBUT, Vancouver) 20-w.
- Kitwano**—CHKI-TV-1, Ch. 10, Vernon Smith (CFTK-TV, Terrace) 1-w.
- Kitwanga**—CHKI-TV, Ch. 6, Vernon Smith (CFTK-TV, Terrace) 5-w.
- Kitwanga**—NEW, Ch. 11, Kitwanga Community Assn. (CFTK-TV, Terrace) 5-w.
- Klmtu**—CFKK-TV-1, Ch. 2, Klmtu TV Society (CFTK-TV, Terrace) 5-w.
- Kokish**—CFKB-TV-2, Ch. 9, Alert Bay & District TV Society (CHEK-TV, Victoria) 10-w.
- Kwatna Bay**—CKKB-TV-1, Ch. 12, Allison Logging Co. Ltd. (CFTK-TV, Terrace) 5-w.
- Lalakata Point**—CFSB-TV-1, Ch. 11, South Bentinck & District TV Society (CFTK-TV, Terrace) 5-w.
- Legate Creek**—CFCC-TV-1, Ch. 7, Kitwanga Community Assn. (CFTK-TV, Terrace) 5-w.
- Lillooet**—CFDF-TV-2, Ch. 13, Camelsfoot TV Assn. (CHAN-TV, Vancouver) 5-w.
- Lillooet**—CFJC-TV-1, Ch. 2, Lillooet & District TV Assn. (CFJC-TV, Kamloops) 5-w.
- Lillooet**—CILY-TV-1, Ch. 8, Lytton & District TV Assn. (CHAN-TV, Vancouver) 10-w.
- Loos**—CBUT-2, Ch. 6, CBC (CBUT, Vancouver) 66.4-w.
- Louise Island**—CFBA-TV-1, Ch. 3, Beattie Anchorage Community Assn. (CFTK-TV, Terrace) 5-w.
- Lumby**—CHID-TV-1, Ch. 4, Lumby & District TV Assn. (CHBC-TV, Kelowna) 5-w.
- Lumby**—CHID-TV-2, Ch. 9, Lumby & District TV Assn. (CHAN-TV, Vancouver) 10-w.
- Lytton**—CHWS-TV-1, Ch. 11, Lytton & District TV Assn. (CFJC-TV, Kamloops) 10-w.
- Lytton**—CILY-TV-2, Ch. 8, Lytton & District TV Assn. (CHAN-TV, Vancouver) 10-w.
- Mabel Lake**—CHPP-TV-1, Ch. 8, Kingfisher Community Club (CHBC-TV, Kelowna) 5-w.
- Mabel Lake/Hupel**—CHPL-TV-1, Ch. 13, Kingfisher Community Club (CHAN-TV, Vancouver) 10-w.
- MacKenzie**—CIMK-TV-1, Ch. 9, MacKenzie Communications Committee (CHAN-TV, Vancouver) 10-w.
- MacKenzie**—CKPG-TV-4, Ch. 6, CKPG TV Ltd. (CKPG-TV, Prince George) 100-w.
- Madeira Park**—CBUT-36, Ch. 31, CBC (CBUT, Vancouver) 334-w.
- Malakwa**—CFFI-TV-1, Ch. 4, Malakwa Farmers' Institute (CHBC-TV, Kelowna) 5-w.
- Malakwa**—CFFI-TV-2, Ch. 11, Malakwa Farmers' Institute (CHAN-TV, Vancouver) 34-w.
- Martin Bay**—CHMB-TV, Ch. 13, Ocean Falls Communications Society (CBUT, Vancouver) 2-w.
- McBride**—CBUT-3, Ch. 2, CBC (CBUT, Vancouver) 24-w.
- McCreure**—NEW, Ch. 3, Barriere-Little Fort TV Improvement Society (CFJC-TV, Kamloops) 10-w.
- Merritt**—CFJC-TV-3, Ch. 8, Inland Bcstrs. Ltd. (CFJC-TV, Kamloops) 5-kw.
- Mica Creek**—CHMC-TV-1, Ch. 7, Mica Creek Community TV Assn. (CHAN-TV, Vancouver) 11-w.
- Mica Creek**—CHMC-TV-2, Ch. 4, Mica Creek Community TV Assn. (CHAN-TV, Vancouver) 66-w.
- Midway**—CBUT-32, Ch. 7, CBC (CBUT, Vancouver) 22-w.
- Mission Ridge**—CFJC-TV-17, Ch. 5, Howard F. Johnston (CFJC-TV, Kamloops) 62-w.
- Monte Lake**—CJML-TV-1, Ch. 8, The Monte Lake TV Satellite Assn. (CFJC-TV, Kamloops) 5-w.
- Morissetown**—CBCH-TV-4, Ch. 4, CBC (CHAN-TV, Vancouver) 10-w.
- Mt. Dolly**—CKHF-TV-2, Ch. 11, Stewart Community Club (CFTK-TV, Terrace) 5-w.
- Mt. Hamilton**—CFHM-TV-1, Ch. 7, Hamilton Mountain Community TV & Recreation A (CFJC-TV, Kamloops) 5-w.
- Mt. Hamilton**—CFHM-TV-2, Ch. 9, Hamilton Mountain Community TV & Recreation A (CHAN-TV, Vancouver) 10-w.
- Mt. McDonald**—CBUT-27, Ch. 59, CBC (CBUT, Vancouver) 48-w.
- Mt. Poole**—CHQC-TV-1, Ch. 4, Sandspit & District TV Society (CFTK-TV, Terrace) 5-w.
- Mt. Timothy**—CFJC-TV-6, Ch. 5, Inland Bcstrs. Ltd. (CFJC-TV, Kamloops) 980-w.
- Moyie**—CBUT-14, Ch. 8, CBC (CBUT, Vancouver) 76.5-w.
- Moyie**—CFCN-TV-12, Ch. 8, CFCN Communications Ltd. (CFCN-TV, Calgary, Alta.) 5-w.
- Nakusp**—CJNP-TV-3, Ch. 7, Arrow Lakes TV Society (CHAN-TV, Vancouver) 2.75-w.
- Nakusp**—CJNP-TV-1, Ch. 2, Arrow Lakes TV Society (CHBC-TV, Kelowna) 5-w.
- Nakusp**—CJNP-TV-2, Ch. 4, Arrow Lakes TV Society (KXLY-TV, Spokane,) 0.33-w.
- Narrows Inlet**—CHNI-TV, Ch. 10, BCFP TV Society (CHEK-TV, Victoria) 1-w.
- Natal**—CBUT-10, Ch. 11, CBC (CBUT, Vancouver) 103-w.
- Nelson**—CBUT, Ch. 9, CBC (CBUT, Vancouver) 940-w.
- Nelson**—CKTN-TV-3, Ch. 3, B.C. TV Bcstg. System Ltd. (CHAN-TV, Vancouver) 330-w.
- New Denver**—CBUT-6, Ch. 17, CBC (CBUT, Vancouver) 696-w.
- New Denver**—CHSL-TV-1, Ch. 6, New Denver-Silverton Cooperative TV Society (KREM-TV, Spokane,) 5-w.
- New Denver/Silverton**—CHJV-TV, Ch. 13, New Denver-Silverton Cooperative TV Society (CHAN-TV, Vancouver) 1-w.
- Newcastle Ridge**—CFKB-TV-1, Ch. 7, Alert Bay & District TV Society (CHEK-TV, Victoria) 5-w.
- Nimkish**—CFNV-TV-2, Ch. 6, Nimkish Valley TV Society (CHEK-TV, Victoria) 5-w.
- Nimkish**—NEW, Ch. 9, CBC (CBUT, Vancouver) 10-w.
- Nine Mile Mountain**—CFST-TV-1, Ch. 9, Skeena TV Assn. (CFTK-TV, Terrace) 5-w.
- Ocean Falls**—CFDF-TV, Ch. 2, Ocean Falls Communications Society (CBUT, Vancouver) 5-w.
- Oialla**—CHKC-TV-2, Ch. 6, Keremeos-Cawston TV Society (CHBC-TV, Kelowna) 5-w.
- Oialla**—CHKC-TV-5, Ch. 11, Keremeos-Cawston TV Society (CHAN-TV, Vancouver) 10-w.
- Oliver/Osoyoos**—CHBC-TV-3, Ch. 8, Okanagan Valley TV Co. Ltd. (CHBC-TV, Kelowna) 100-w.
- Oliver/Osoyoos**—CKKM-TV, Ch. 3, BCTV (CHAN-TV, Vancouver) 930-w.
- 100 Mile House**—CITM-TV, Ch. 3, BCTV (CHAN-TV, Vancouver) 72-w.
- Pasmore**—CHMS-TV-2, Ch. 7, Mount Sentinel TV Cooperative (KXLY-TV, Spokane,) 5-w.
- Pavilion Lake**—CIPV-TV, Ch. 12, Pavilion Lake Residents & Property Owners Assn. (CHAN-TV, Vancouver) 0.5-w.
- Peachland**—CHPT-TV-1, Ch. 4, Peachland Communications Society (CHBC-TV, Kelowna) 05-w.
- Peachland**—CIPL-TV, Ch. 9, Peachland Communications Society (CHAN-TV, Vancouver) 10-w.
- Pearse Island**—CKPI-TV-1, Ch. 4, Kincolith Band Council Development Ltd. (CFTK-TV, Terrace) 5-w.
- Pemberton**—CBUT, Ch. 4, CBC (CBUT, Vancouver) 41-w.
- Pemberton**—CHPV-TV-1, Ch. 9, Pemberton TV Society (CHEK-TV, Victoria) 2-w.

## Canadian TV Stations—British Columbia

- Penticton**—CHBC-TV-1, Ch. 13, Okanagan Valley TV Co. Ltd. (CHBC-TV, Kelowna) 300-w.
- Penticton**—CHKL-TV-1, Ch. 10, BCTV (CHAN-TV, Vancouver) 1.08-kw.
- Phoenix**—CBUT-30, Ch. 15, CBC (CBUT, Vancouver) 740-w.
- Pine Valley (Williams Lake)**—CFJC-TV-18, Ch. 2, Inland Bcstrs. Ltd. (CFJC-TV, Kamloops) 5-kw.
- Pitt River**—CIPFTV, Ch. 10, BCFP TV Society (CHEK-TV, Victoria) 1-w.
- Port Alberni**—CBUFT-8, Ch. 8, SRC (CBUFT, Vancouver) 10-w.
- Port Alberni**—CBUT-3, Ch. 4, CBC (CBUT, Vancouver) 10-w.
- Port Alberni**—CHEK-TV-3, Ch. 11, BCTV (CHEK-TV, Victoria) 10-w.
- Port Alice**—CBUT-17, Ch. 10, CBC (CBUT, Vancouver) 77.4-w.
- Port Alice**—CKPA-TV-1, Ch. 2, H. V. Hartford (CHEK-TV, Victoria) 14-w.
- Port Alice**—CKPA-TV-2, Ch. 7, Rayonier Canada (CHEK-TV, Victoria) 10-w.
- Port Hardy**—CBUT-19, Ch. 6, CBC (CBUT, Vancouver) 29.2-w.
- Port Hardy**—CFKB-TV-3, Ch. 3, Alert Bay & District TV Society (CHEK-TV, Victoria) 5-w.
- Port McNeill**—CBUT-18, Ch. 2, CBC (CBUT, Vancouver) 27-w.
- Port Renfrew**—CJTV-TV-1, Ch. 11, Port Renfrew Community Assn. (CHAN-TV, Vancouver) 5-w.
- Pouce Coupe**—CBCD-TV-1, Ch. 7, CBC (CJDC-TV, Dawson Creek) 10-w.
- Prince George**—CBUFT-4, Ch. 4, CBC (CBUFT, Vancouver) 36-w.
- Prince George**—CIFG-TV, Ch. 12, British Columbia TV Bcstg. System Ltd. (CHAN-TV, Vancouver) 1.9-kw.
- Prince Rupert**—CFTK-TV-1, Ch. 6, Skeena Broadcasters Ltd. (CFTK-TV, Terrace) 1.25-kw.
- Princeton**—CBCV-TV, Ch. 6, N.A. (CHBC-TV, Kelowna) 5-w.
- Princeton**—CHGP-TV-1, Ch. 5, Princeton TV Ltd. (CBC English network, Ont.) 5-w.
- Princeton**—CHNJ-TV-1, Ch. 11, Princeton TV Ltd. (CHAN-TV, Vancouver) 5-w.
- Pritchard**—CFJC-TV-19, Ch. 2, Inland Bcstrs. Ltd. (CFJC-TV, Kamloops) 2-kw.
- Pritchard**—CHKM-TV-1, Ch. 9, BCTV (CHAN-TV, Vancouver) 7.25-w.
- Promontory Mountain**—CFJC-TV-12, Ch. 10, Inland Bcstrs. Ltd. (CFJC-TV, Kamloops) 5-kw.
- Puntzi**—CKPM-TV-1, Ch. 2, Puntzi TV Assn. (CHAN-TV, Vancouver) 10-w.
- Purden**—CBUHT-1, Ch. 10, CBC (CBUT, Vancouver) 10-w.
- Quesnel**—CFJC-TV-11, Ch. 7, Inland Bcstrs. Ltd. (CFJC-TV, Kamloops) 5-kw.
- Quesnel**—CITM-TV-2, Ch. 8, British Columbia TV Bcstg. System Ltd. (CHAN-TV, Vancouver) 32-w.
- Quesnel**—CKPG-TV-2, Ch. 13, CKPG TV Ltd. (CKPG-TV, Prince George) 100-w.
- Radium Hot Springs**—CBUFT-5, Ch. 77, CBC (CBUT, Vancouver) 79-w.
- Revelstoke/Begbie**—CHRP-TV-1, Ch. 7, Dept. of Indian & Northern Affairs (CHAN-TV, Vancouver) 10-w.
- Revelstoke/Begbie**—CHRP-TV-2, Ch. 9, Dept. of Indian & Northern Affairs (CHBC-TV, Kelowna) 10-w.
- Rimrock**—CKRR-TV-1, Ch. 9, Alexandria Community Hall Society (CFJC-TV, Kamloops) 5-w.
- Rimrock**—CKRR-TV-2, Ch. 11, E. J. Bourdon (CHAN-TV, Vancouver) 5-w.
- River Jordan**—CHEK-TV-2, Ch. 11, BCTV (CHEK-TV, Victoria) 10-w.
- Rock Creek**—CBUT-33, Ch. 33, CBC (CBUT, Vancouver) 100-w.
- Ruby Creek**—CBUT-26, Ch. 25, CBC (CBUT, Vancouver) 5-w.
- Salmo**—CBUAT-5, Ch. 10, CBC (CBUT, Vancouver) 5-w.
- Salmon Arm**—CFSATV-1, Ch. 13, Salmon Arm & District Chamber of Commerce (CHAN-TV, Vancouver) 40-w.
- Salmon Arm**—CHBC-TV-4, Ch. 9, Okanagan Valley TV Co. Ltd. (CHBC-TV, Kelowna) 199-w.
- San Jose/CFS Holberg**—CFHH-TV, Ch. 13, Lt. Col. C. G. Harvey-Clark (CBUT, Vancouver) 1-w.
- San Jose/CFS Holberg**—CFSH-TV-1, Ch. 8, Lt. Col. W. J. Read (CHEK-TV, Victoria) 1-w.
- Santa Rosa**—CISR-TV, Ch. 83, BCTV (CHAN-TV, Vancouver) 10-kw.
- Savona**—CFSC-TV-1, Ch. 13, Savona Community Assn. (CHAN-TV, Vancouver) 4.4-w.
- Savona**—CFSC-TV-2, Ch. 8, Savona Community Assn. (CFJC-TV, Kamloops) 5-w.
- Sayward**—CBUT-10, Ch. 4, CBC (CBUT, Vancouver) 28-w.
- Sechelt**—CBUT-35, Ch. 19, CBC (CBUT, Vancouver) 100-w.
- Shalalth**—CJBT-TV-1, Ch. 11, Bridge River Community Recreational Society (CHAN-TV, Vancouver) 10-w.
- Shalalth**—CJBT-TV-2, Ch. 5, Bridge River Community Recreational Society (CFJC-TV, Kamloops) 5-w.
- Silver Lake**—NEW, Ch. 7, BCFP TV Society (CBUT, Vancouver) 1-w.
- Sixteen Mile House**—CHCS-TV-1, Ch. 7, Sixteen Mile TV Society (CHAN-TV, Vancouver) 10-w.
- Skaha Lake**—CHBC-TV-7, Ch. 7, Okanagan Valley TV Co. Ltd. (CHBC-TV, Kelowna) 5-kw.
- Slocan**—CBUCT-5, Ch. 39, CBC (CBUT, Vancouver) 4-w.
- Smithers**—CBCH-TV-3, Ch. 5, CBC (CFTK-TV, Terrace) 27-w.
- Smithers**—CFHO-TV-1, Ch. 13, Houston-Smithers Rebroadcasting Society (CHAN-TV, Vancouver) 99.3-w.
- Soda Creek**—CKSC-TV-1, Ch. 4, McLeese Lake Recreation Commission (CFJC-TV, Kamloops) 1-w.
- Soda Creek**—CKSC-TV-2, Ch. 10, McLeese Lake Recreation Commission (CHAN-TV, Vancouver) 1-w.
- Sointula**—CFKB-TV-4, Ch. 5, Alert Bay & District TV Society (CHEK-TV, Victoria) 5-w.
- Sooke**—CBUT-28, Ch. 3, CBC (CBUT, Vancouver) 5-w.
- Sooke**—CHEK-TV-1, Ch. 13, CHEK-TV Ltd. (CHEK-TV, Victoria) 5-w.
- South Bentinck Arm**—CFSB-TV-2, Ch. 13, South Bentinck & District TV Society (CFTK-TV, Terrace) 5-w.
- Sparwood**—CBUBT-10, Ch. 11, CBC (CBUT, Vancouver) 100-w.
- Sparwood**—CFCN-TV-11, Ch. 6, CFCN-TV (CFCN-TV, Calgary, Alta.) 5-w.
- Spences Bridge**—CJNA-TV-1, Ch. 3, Spences Bridge Community Club (CFJC-TV, Kamloops) 5-w.
- Spences Bridge**—CJNA-TV-2, Ch. 7, Spences Bridge Community Club (CHAN-TV, Vancouver) 35-w.
- Spences Bridge**—NEW, Ch. 9, Spences Bridge Community Club (CBC Northern Service, N.W.T.) 10-w.
- Spillimacheen**—CBUT-6, Ch. 69, CBC (CBUT, Vancouver) 93.2-w.
- Squamish**—CBUT-5, Ch. 11, CBC (CBUT, Vancouver) 5-w.
- Squamish**—CHAN-TV-3, Ch. 7, British Columbia TV Bcstg. System Ltd. (CHAN-TV, Vancouver) 5-w.
- Tabor Mountain**—CUBHT, Ch. 78, CBC (CBUT, Vancouver) 5-w.
- Taghum**—CKTN-TV-2, Ch. 23, BCTV (CHAN-TV, Vancouver) 10-w.
- Tahsis**—CBUT-14, Ch. 9, CBC (CBUT, Vancouver) 8.6-w.
- Tasu**—CFAL-TV-1, Ch. 11, Tasu TV Society (CFTK-TV, Terrace) 5-w.
- Tatla Lake**—CIAL-TV-2, Ch. 9, Anahim Lake Community Assn. (CHAN-TV, Vancouver) 10-w.
- Tatla Lake**—NEW, Ch. 11, Anahim Lake Community Assn. (CFJC-TV, Kamloops) 1-w.
- Taylor**—CBCD-TV-4, Ch. 12, CBC (CJDC-TV, Dawson Creek) 10-w.
- Terrace**—CUBFT-3, Ch. 11, CBC (CBUFT, Vancouver) 660-w.
- Tete Jaune**—CUBHT-4, Ch. 10, CBC (CBUT, Vancouver) 21-w.
- Tofino**—CBUT-22, Ch. 10, CBC (CBUT, Vancouver) 8.9-w.
- Topley Landing**—CIGR-TV, Ch. 11, Granisle TV Society (CHAN-TV, Vancouver) 10-w.
- Topley Landing (Shoulder Mountain)**—CHTL-TV-1, Ch. 9, Fulton River Recreation Commission (CFTK-TV, Terrace) 1000-w.
- Trail**—CUBAT, Ch. 11, CBC (CBUT, Vancouver) 3.3-kw.
- Trail-Rossland**—CKTN-TV, Ch. 8, BCTV (CHAN-TV, Vancouver) 4.4-kw.
- Tumbler Ridge**—NEW, Ch. 9, Tumbler Ridge TV Society (CFTM-TV, Montreal, P.Q.) 5-w.

- Tumbler Ridge**—NEW, Ch. 13, Tumbler Ridge TV Society (CHAN-TV, Vancouver) 5-w.
- Tumbler Ridge**—NEW, Ch. 7, Tumbler Ridge TV Society (CHCH-TV, Hamilton, Ont.) 5-w.
- Tumbler Ridge**—NEW, Ch. 11, Tumbler Ridge TV Society (CITV-TV, Edmonton, Alta.) 5-w.
- Ucluellet**—CBUT-7, Ch. 7, CBC (CBUT, Vancouver) 54.5-w.
- Ucluellet**—CKUP-TV-1, Ch. 9, West Coast Community TV Assn. (CHEK-TV, Victoria) 5-w.
- Valemount**—CBUHT-5, Ch. 6, CBC (CBUT, Vancouver) 112-w.
- Vanderhoof**—CBCB-TV-1, Ch. 18, CBC (CKPG-TV, Prince George) 10-w.
- Vanderhoof**—CKIN-TV-1, Ch. 5, Kinsmen Club of Vanderhoof (CHAN-TV, Vancouver) 5-w.
- Vavenby**—CKVA-TV-1, Ch. 8, Vavenby Community & Recreation Commission (CHAN-TV, Vancouver) 0.56-w.
- Vavenby**—NEW, Ch. 13, Vavenby Community & Recreation Commission (CFJC-TV, Kamloops) 10-w.
- Vernon**—CHBC-TV-2, Ch. 7, Okanagan Valley TV Co. Ltd. (CHBC-TV, Kelowna) 310-w.
- Vernon**—CHKL-TV-2, Ch. 12, BCTV (CHAN-TV, Vancouver) 564-w.
- Wakeman Sound**—NEW, Ch. 9, BCFP TV Society (CBUT, Vancouver) 1-w.
- Wakeman Sound**—NEW, Ch. 7, BCFP TV Society (CHEK-TV, Victoria) 1-w.
- Wells/Barkerville**—CKWB-TV, Ch. 11, Wells TV Committee (CHAN-TV, Vancouver) 10-w.
- Whistler**—CBUWT, Ch. 13, CBC (CBUT, Vancouver) 107-w.
- Whistler**—CJWM-TV, Ch. 21, Whistler Mountain TV Society (CKVU-TV, Vancouver) 1-w.
- Williams Lake**—CFJC-TV-5, Ch. 8, Inland Bcstrs. Ltd. (CFJC-TV, Kamloops) 5-kw.
- Williams Lake**—CITM-TV-1, Ch. 13, BCTV (CHAN-TV, Vancouver) 32-w.
- Wilson Creek**—CHAN-TV-6, Ch. 6, BCTV (CHAN-TV, Vancouver) 10-w.
- Winlaw**—CBUCT-3, Ch. 12, CBC (CBUT, Vancouver) 45-w.
- Woss Camp**—CBUT-13, Ch. 12, CBC (CBUT, Vancouver) 155-w.
- Yale**—CHYFTV-1, Ch. 4, The Yale Ratepayers Assn. (CBUT, Vancouver) 5-w.

**MANITOBA**

**CKX-TV**  
**Brandon**  
(Ch. 5)

**Network Service:** CBC.

**Licensee:** Western Manitoba Bcstrs. Ltd., 2940 Victoria Ave., Brandon, Man. R7B 0N2.

**Studio:** 2940 Victoria Ave., Brandon, Man. R7B 0N2.

**Telephone:** 204-728-1150. **Telex:** 07-502716.

**Technical Facilities:** Channel No. 5 (76-82 MHz). Authorized power: 41.70-kw visual. Antenna: 1254-ft. above av. terrain, 1335-ft. above ground, 2651-ft. above sea level, lat. 49° 44' 33", long. 100° 07' 84".

**Transmitter:** 12-mi. S of Brandon.

**AM Affiliate:** CKX, 50-kw, 1150 kHz (CBC).

**News Service:** Broadcast News.

**Ownership:** Western Manitoba Bcstrs. Ltd.

**Began Operation:** January 28, 1955.

**Represented (sales):** All-Canada Radio & Television Ltd.

**Personnel:**  
STUART CRAIG, president & managing director.  
MEL BEATTY, sales manager.  
LAWRENCE DUBOIS, engineer.

**Highest 30 Sec. Rate:** \$90.

1989 Edition

**CHMI-TV**  
**Portage la Prairie**

(Ch. 13)

**Network Service:** None, independent.

**Licensee:** Western Manitoba Bcstrs. Ltd., 350 River Rd., Portage la Prairie, Man. R1N 3N9.

**Telephone:** 204-239-1113.

**Technical Facilities:** Channel No. 13 (210-216 MHz). Authorized power: 325-kw visual, 32.50-kw aural. Antenna: 1100-ft. above av. terrain.

**Transmitter:** Elie, Manitoba.

**Multichannel TV Sound:** Stereo and separate audio program.

**News Services:** Broadcast News, CNN, ISN, NIWS.

**Ownership:** Western Manitoba Bcstrs. Ltd.

**Began Operation:** October 17, 1986.

**Represented (sales):** All-Canada Radio & Television Ltd.

**Personnel:**  
STUART CRAIG, president & managing director.  
DREW CRAIG, general manager & program manager.  
MILES CRAIG, operations manager.  
BRYAN ELLIS, general sales manager.  
AL THORGEIRSON, news director.  
KEITH McMAHON, sports director.  
BOHDAN GEMBARSKY, farm director.  
AL CLARK, promotion manager.  
SHERRI FUNK, traffic manager.  
TOM BALZER, creative director.  
MICKEY MARSHALL, chief engineer.

**Rates:** Available on request.

**BBM Weekly Reach (Spring 1988):** 556,000.

**CBWFT**  
**Winnipeg**

(Ch. 3)

**French Outlet**

**Network Service:** SRC.

**Licensee:** Societe Radio-Canada, 1500 Bronson Ave., Ottawa, Ont.

**Studio:** 541 Portage Ave., Box 160, Winnipeg, Man. R3C 2H1.

**Telephone:** 204-786-0288. **Telex:** 07-57780.

**Technical Facilities:** Channel No. 3 (60-66 MHz). Authorized power: 59-kw visual, 7.37-kw aural. Antenna: 930-ft. above av. terrain, 1064-ft. above ground, 1849-ft. above sea level, lat. 49° 46' 15", long. 97° 30' 35".

**Transmitter:** Hwy. 2 near Starbuck, Man.

**AM Affiliate:** CKSB, St. Boniface, 10-kw, 1050 kHz.

**Ownership:** Canadian Bcstg. Corp.

**Began Operation:** April 24, 1960.

**Represented (sales):** CBC National Selective Television Sales (Canada); Canadian Standard Broadcast Sales Inc. (U.S.).

**Personnel:**  
GILBERT TEFFAINE, regional director of French services, Manitoba.  
HUGUETTE Le GALL, communications manager.  
MAURICE AUGER, executive producer, news.  
BERNARD TURENNE, director, French TV programming.  
RENE FONTAINE, director, French radio programming.

**Rates:** No rate card available; carries network commercials.

**BBM Weekly Reach (Spring 1988):** 29,000.

## Canadian TV Stations—Manitoba

### CBWT Winnipeg

(Ch. 6)

English Outlet

**Network Service:** CBC.

**Licensee:** Canadian Bcstg. Corp., 1500 Bronson Ave., Ottawa, Ont.

**Studio:** 541 Portage Ave., Box 160, Winnipeg, Man. R3C 2H1.

**Office:** 491 Portage Ave. W, Winnipeg, MB.

**Telephone:** 204-775-8351. **Telex:** 07-57780.

**Technical Facilities:** Channel No. 6 (82-88 MHz). Authorized power: 100-kw visual, 12-kw aural. Antenna: 1027-ft. above av. terrain, 1064-ft. above ground, 1849-ft. above sea level, lat. 49° 46' 15", long. 97° 30' 35".

**Transmitter:** 6-mi. E of Starbuck, Man. on Hwy. 2.

**AM Affiliate:** CBW, 50-kw, 990 kHz.

**FM Affiliate:** CBW-FM, 354-kw, 98.3 MHz (Ch. 252).

**Ownership:** Canadian Bcstg. Corp.

**Began Operation:** May 31, 1954.

**Represented (sales):** CBC National Selective Television Sales (Canada); Canadian Standard Broadcast Sales Inc. (U.S.).

**Personnel:**

DON FERGUSON, regional director for the Province of Manitoba.  
JON ENGLAND, sales manager.  
RENE-JEAN MERCIER, regional engineer.  
MARGERIE BEER, regional manager, marketing/communications.  
MARV TERHOCH, director of television.  
DAVE CHOMIAK, plant manager.

**Rates:** Available on request.

**BBM Weekly Reach (Spring 1988):** 803,000.

### CKND-TV Winnipeg

(Ch. 9)

**Network Service:** None, independent.

**Licensee:** CanWest Broadcasting Ltd., 603 St. Mary's Rd., Box 60, Winnipeg, Man. R2M 4A5.

**Studio:** 603 St. Mary's Rd., Winnipeg, Man. R2M 4A5.

**Telephone:** 204-233-3304. **Telex:** 07-55270. **Telecopier:** 204-233-5615.

**Technical Facilities:** Channel No. 9 (186-192 MHz). Authorized power: 325-kw visual, 48.75-kw aural. Antenna: 907-ft. above av. terrain, 1064-ft. above ground, 785-ft. above sea level, lat. 49° 46' 15", long. 97° 30' 35".

**Transmitter:** 4.5-mi. E of Starbuck, Man.

**Multichannel TV Sound:** Stereo only.

**Ownership:** CanWest Bcstg. Ltd.

**Began Operation:** August 31, 1975.

**Represented (sales):** CanVideo Television Sales Ltd. (Toronto & Montreal); Brydson Spot Sales Inc. (eastern U.S.); Metro Marketing West (Vancouver & western U.S.).

**Personnel:**

PETER M. LIBA, president & general manager.  
ELAINE ALI, assistant general manager.  
STAN THOMAS, vice president, programming.  
BRYAN ZILKEY, general sales manager.  
ROBERT HALL, director of engineering.  
DON HORNBY, director of operations.  
SHELLEY J. STUART, program manager.  
AL BLEICHERT, production manager.  
JUDY WAYTIUK, news director.  
JERRY MASLOWSKY, promotion director.

**B-222**

**Highest 30 Sec. Rate:** \$800.

**BBM Weekly Reach (Spring 1988):** 817,000.

### CKY-TV Winnipeg

(Ch. 7)

**Network Service:** CTV.

**Licensee:** Moffat Communications Ltd., Polo Park, Winnipeg, Man. R3G CL7.

**Studio:** Polo Park, Winnipeg, Man. R3G CL7.

**Telephone:** 204-775-0371. **Telex:** 07-57745.

**Technical Facilities:** Channel No. 7 (174-180 MHz). Authorized power: 325-kw visual, 65-kw aural. Antenna: 1003-ft. above av. terrain, 1003-ft. above ground, 1778-ft. above sea level, lat. 49° 34' 46", long. 97° 10' 17".

**Transmitter:** St. Agathe.

**Multichannel TV Sound:** Stereo and separate audio program.

**AM Affiliate:** CKY, 50-kw., 580 kHz.

**FM Affiliate:** CITI-FM, 360-kw, 92.1 MHz.

**News Service:** Broadcast News.

**Ownership:** Moffat Communications Limited.

**Began Operation:** November 12, 1960.

**Represented (sales):** Alexander, Pearson & Dawson Inc.

**Personnel:**

R. L. MOFFAT, president.  
DAVID DUBNICOFF, controller.  
I. M. LILLIE, general sales manager.  
L. TISCH, engineering director.  
T. J. SMITH, program manager.  
J. S. GIBSON, operations manager.  
V. MERKELEY, director of news & current affairs.

**Highest 30 Sec. Rate:** \$625.

**BBM Weekly Reach (Spring 1988):** 862,000.

## MANITOBA REPEATER STATIONS

**Basswood**—CKND-TV-2, Ch. 2, CanWest Bcstg. Ltd. (CKND-TV, Winnipeg) 100-kw.

**Birtle-Foxwarren**—CKX-TV-1, Ch. 11, Western Manitoba Bcstrs. Ltd. (CKX-TV, Brandon) 92-kw.

**Brandon**—CBWFT-10, Ch. 21, CBC (CBWFT, Winnipeg) 5.5-kw.

**Brandon**—CKYB-TV, Ch. 4, Relay Communications Ltd. (CKY-TV, Winnipeg) 45.2-kw.

**Brochet**—CBDE-TV, Ch. 9, CBC (CBNT, St. John's, Nfld.) 10-w.

**Churchill**—CHFC-TV, Ch. 8, CBC (CBWT, Winnipeg) 8.9-w.

**Cormorant**—CICM-TV-1, Ch. 4, Cormorant TV Assn. (CBWT, Winnipeg) 5-w.

**Cross Lake**—CBWNT, Ch. 12, CBC (CBWT, Winnipeg) 8.9-w.

**Dauphin**—CBWST, Ch. 8, CBC (CBWT, Winnipeg) 120-kw.

**Dauphin**—CKYD-TV, Ch. 12, Relay Communications Ltd. (CKY-TV, Winnipeg) 50-kw.

**Easterville**—CBWHT-2, Ch. 11, CBC (CBWT, Winnipeg) 8.9-w.

**Fairford**—CBWGT-2, Ch. 7, CBC (CBWT, Winnipeg) 2-kw.

**Fisher Branch**—CBWGT, Ch. 10, CBC (CBWT, Winnipeg) 27.4-kw.

**Fisher Branch**—CKYA-TV, Ch. 8, Moffat Communications Ltd. (CKY-TV, Winnipeg) 31-kw.

**File Flon**—CBWBT, Ch. 10, CBC (CBWT, Winnipeg) 7.8-kw.

**File Flon**—CBWFT-2, Ch. 3, CBC (CBWFT, Winnipeg) 68-w.

**TV & Cable Factbook No. 57**

**Flin Flin**—CKYF-TV, Ch. 13, Moffat Communications Ltd. (CKY-TV, Winnipeg) 1.040-kw.  
**Gillam**—CBWLT, Ch. 8, CBC (CBWT, Winnipeg) 5-w.  
**Gods Lake Narrows**—CBWXT, Ch. 13, CBC (CBWT, Winnipeg) 2.4-kw.  
**Grand Rapids**—CBWHT, Ch. 8, CBC (CBWT, Winnipeg) 5-w.  
**Indian Lake**—NEW, Ch. 10, CBC (CBWT, Winnipeg) 5-w.  
**Jackhead**—CBWGT-1, Ch. 5, CBC (CBWT, Winnipeg) 3.4-kw.  
**Lac du Bonnet**—CBWT-2, Ch. 4, CBC (CBWT, Winnipeg) 8.4-kw.  
**Leaf Rapids**—CBWQT, Ch. 13, CBC (CBWT, Winnipeg) 260-w.  
**Limestone**—CHTV-TV-3, Ch. 10, Gary H. Shapera (CBWT, Winnipeg) 5-w.  
**Little Grand Rapids**—CBWZT, Ch. 9, CBC (CBWT, Winnipeg) 230-w.  
**Long Spruce**—CHTV-TV-2, Ch. 12, Gary H. Shapera (CBWT, Winnipeg) 5-w.  
**Lynn Lake**—CBWRT, Ch. 8, CBC (CBWT, Winnipeg) 8.9-w.  
**Mafeking**—CBWYT, Ch. 2, CBC (CBWT, Winnipeg) 4-kw.  
**Manitogagan**—CBWGT-3, Ch. 22, CBC (CBWT, Winnipeg) 151-w.  
**McCreary**—CKX-TV-3, Ch. 11, Western Manitoba Bcstrs. Ltd. (CKX-TV, Brandon) 31.8-kw.  
**McCreary**—CKYB-TV-2, Ch. N.A., Moffat Communications Ltd. (CKY-TV, Winnipeg) 5-w.  
**McCusker Lake**—CBWUT, Ch. 10, CBC (CBWT, Winnipeg) 240-w.  
**Melita**—CKX-TV-2, Ch. 9, Western Manitoba Bcstrs. Ltd. (CKX-TV, Brandon) 188-w.  
**Moose Lake**—CBWIT-1, Ch. 9, CBC (CBWT, Winnipeg) 8.9-w.  
**Nelson House**—CBWPT, Ch. 11, CBC (CBWT, Winnipeg) 8.9-w.  
**Norway House**—CBWOT, Ch. 9, CBC (CBWT, Winnipeg) 8.9-w.  
**Oak Lake**—CBWFT-12, Ch. 32, CBC (CBWFT, Winnipeg) 21.5-kw.  
**Oxford House**—CBWVT, Ch. 8, CBC (CBWT, Winnipeg) 8.9-w.  
**Pikwitonel**—CFPM-TV-1, Ch. 12, PIK TV Assn. (CBWT, Winnipeg) 5-w.  
**Pine Falls**—CBWFT-6, Ch. 11, CBC (CBWFT, Winnipeg) 1.5-kw.  
**Piney**—CBWT-3, Ch. 29, CBC (CBWT, Winnipeg) 25-kw.  
**Poplar River**—CBDI-TV, Ch. 13, CBC (CBMT, Montreal, P.Q.) 10-w.  
**Pukatawagan**—CBWBT-1, Ch. 11, CBC (CBWT, Winnipeg) 8.9-w.  
**Shamattawa**—CBDG-TV, Ch. 9, CBC (CBNT, St. John's, Nfld.) 10-w.  
**Sherridon**—CJSM-TV-1, Ch. 5, Sherridon TV Committee (CBWT, Winnipeg) 5-w.  
**Snow Lake**—CBWKT, Ch. 8, CBC (CBWT, Winnipeg) 5-w.  
**Snow Lake**—CKYS-TV, Ch. 11, Moffat Communications Ltd. (CKY-TV, Winnipeg) 19.2-w.  
**South Indian Lake**—CBWQT-1, Ch. 10, CBC (CBWT, Winnipeg) 8.9-w.  
**St. Lazare**—CBWFT-3, Ch. 13, CBC (CBWFT, Winnipeg) 8.9-w.  
**Ste. Rose du Lac**—CBWFT-4, Ch. 3, CBC (CBWFT, Winnipeg) 12.09-kw.  
**The Pas**—CBWFT-1, Ch. 6, CBC (CBWFT, Winnipeg) 68-w.  
**The Pas**—CBWIT, Ch. 7, CBC (CBWT, Winnipeg) 288-w.  
**The Pas**—CKYP-TV, Ch. 12, Moffat Communications Ltd. (CKY-TV, Winnipeg) 1.070-kw.  
**Thicket Portage**—CJTM-TV-1, Ch. 4, Thicket Portage TV Assn. (CBWT, Winnipeg) 5-w.  
**Thompson**—CBWFT-5, Ch. 5, CBC (CBWFT, Winnipeg) 72-w.  
**Thompson**—CBWTT, Ch. 7, CBC (CBWT, Winnipeg) 296-w.  
**Thompson**—CKYT-TV, Ch. 9, Moffat Communications Ltd. (CKY-TV, Winnipeg) 1.1-kw.  
**Waasagamach**—CBWWT, Ch. 9, CBC (CBWT, Winnipeg) 3.4-kw.  
**Wabowden**—CBWMT, Ch. 10, CBC (CBWT, Winnipeg) 8.9-w.

1989 Edition

**NEW BRUNSWICK**

**CBAFT**

**Moncton**

(Ch. 11)

French Outlet

**Network Service:** SRC.

**Licensee:** Societe Radio-Canada, 1500 Bronson Ave., Ottawa, Ont.

**Studio:** 250 Archibald St., Box 950, Moncton, N.B. E1C 8N8.

**Telephone:** 506-853-3061. **Telex:** 014-2284.

**Technical Facilities:** Channel No. 11 (198-204 MHz). Authorized power: 325-kw visual, 65-kw aural. Antenna: 469-ft. above av. terrain, 433-ft. above ground, 1049-ft. above sea level, lat. 46° 08' 41", long. 64° 54' 14".

**Transmitter:** Lutes Mountain, Westmorland, N.B.

**AM Affiliate:** CBAF, 5-kw, 1300 kHz (CBC).

**Ownership:** Canadian Bcstg. Corp.

**Began Operation:** December 21, 1959.

**Represented (sales):** CBC National Selective Television Sales (Canada); Canadian Standard Broadcast Sales Inc. (U.S.).

**Personnel:**

CLAUDE BOURQUE, regional director of French services, Atlantic Provinces.

CHARLES LeBLANC, manager, film & technical services.

LOUISE IMBEAULT, director of French television.

MICHEL LeBLANC, regional engineer.

LAETITIA CYR, director of French radio.

FRANCOIS GIROUX, manager, communications.

RAYMOND BOURQUE, sales manager.

**Rates:** Available on request.

**BBM Weekly Reach (Spring 1988):** 192,000.

**CKCW-TV**

**Moncton**

(Ch. 2)

**Network Service:** CTV.

**Licensee:** ATV New Brunswick (div. of CHUM Ltd), Box 5004, Moncton, N.B. E1C 8R6.

**Studio:** 191 Halifax St., Moncton.

**Telephone:** 506-857-2600.

**Technical Facilities:** Channel No. 2 (54-60 MHz). Authorized power: 56-kw visual, 9.20-kw aural. Antenna: 1013-ft. above av. terrain, lat. 45° 51' 06", long. 64° 48' 47".

**Transmitter:** Caledonia Mtn., near Rosevale.

**News Services:** ABC, Broadcast News, Canadian Press, Geoff Scott Communications.

**Ownership:** CHUM Ltd.

**Began Operation:** November 30, 1954.

**Represented (sales):** Alexander, Pearson & Dawson Inc.

**Personnel:**

FRED G. SHERRATT, president.

J. MARVEN NATHANSON, vice president, operations.

JOHN WOOD, vice president, sales.

JOE IRVINE, general manager.

JIM PATTERSON, retail sales supervisor.

**Highest 30 Sec. Rate:** \$450.

**Rates:** Sold with CJCH-TV, Halifax & CJCB-TV, Sydney as Atlantic TV Systems.

## Canadian TV Stations—New Brunswick

BBM Weekly Reach (Spring 1988): 693,000.

### **CHSJ-TV** **Saint John**

(Ch. 4)

**Network Service:** CBC.

**Licensee:** New Brunswick Bcstg. Co. Ltd., 335 Union St., Box 2000, Saint John, N.B. E2L 3T4.

**Studio:** 335 Union St., Saint John, N.B. E2L 3T4.

**Telephone:** 506-632-2222. **Fax:** 506-634-1727.

**Technical Facilities:** Channel No. 4 (66-72 MHz). Authorized power: 100-kw visual, 14.40-kw aural. Antenna: 1268-ft. above av. terrain, 144-ft. above ground, 1604-ft. above sea level, lat. 45° 28' 40", long. 62° 14' 02".

**Transmitter:** Mt. Champlain.

**AM Affiliate:** CHSJ, 10-kw, 700 kHz, Stereo.

**News Services:** Broadcast News, Canadian Press.

**Ownership:** New Brunswick Publishing Co. Ltd., 99.9%.

**Began Operation:** March 22, 1954.

**Represented (sales):** CarVideo Television Sales Ltd. (Canada); Brydson Spot Sales Inc. (eastern U.S.); Metro Marketing West (western U.S.).

**Personnel:**

KEN CLARK, president & general manager.  
MEL JOHNSTON, operations & production manager.  
GARY MURPHY, sales manager.  
ROY MAKENNY, chief accountant.

**Highest 30 Sec. Rate:** \$375.

BBM Weekly Reach (Spring 1988): 658,000.

### **NEW BRUNSWICK REPEATER STATIONS**

**Allardville**—CBAFT-3, Ch. 3, CBC (CBAFT, Moncton) 9.4-kw.

**Bathurst-Campbellton-Dalhousie**—CHCR-TV, Ch. 4, New Brunswick Bcstg. Co. Ltd. (CHSJ-TV, Saint John) 25.120-kw.

**Blackville**—CKAM-TV-3, Ch. 9, ATV New Brunswick (CKCW-TV, Moncton) 5-w.

**Boiestown**—CHSJ-TV-3, Ch. 8, New Brunswick Bcstg. Co. Ltd. (CHSJ-TV, Saint John) 5-w.

**Boiestown**—CKLFTV-2, Ch. 7, ATV New Brunswick (CKCW-TV, Moncton) 5-w.

**Bon Accord**—CHSJ-TV-1, Ch. 6, New Brunswick Bcstg. Co. Ltd. (CHSJ-TV, Saint John) 54.7-kw.

**Campbellton**—CBAFT-7, Ch. 9, CBC (CBAFT, Moncton) 100.8-kw.

**Campbellton**—CKCD-TV, Ch. 7, ATV New Brunswick (CKCW-TV, Moncton) 920-w.

**Chatham**—CKAM-TV-2, Ch. 10, ATV New Brunswick (CKCW-TV, Moncton) 5-w.

**Doaktown**—CHSJ-TV-2, Ch. 8, CBC (CHSJ-TV, Saint John) 19-w.

**Doaktown**—CKAM-TV-4, Ch. 10, ATV New Brunswick (CKCW-TV, Moncton) 5-w.

**Edmundston**—CBAFT-2, Ch. 13, CBC (CBAFT, Moncton) 36-kw.

**Edmundston**—CIMFTV-1, Ch. 4, Tele-Inter Rives Ltee. (CFCM-TV, Quebec City, P.Q.) 1.220-kw.

**Florenceville/Woodstock**—CKLFTV-1, Ch. 3, ATV New Brunswick (CKCW-TV, Moncton) 19-kw.

**Fredericton**—CBAFT-10, Ch. 19, SRC (CBAFT, Moncton) 7.8-kw.

**Fredericton/St. John**—CBAFT-1, Ch. 5, CBC (CBAFT, Moncton) 60-kw.

**Grand Falls**—CBAFT-4, Ch. 12, CBC (CBAFT, Moncton) 10-w.

**Grand Sault**—CBAFT-4, Ch. 12, SRC (CBAFT, Moncton) 36-kw.

**Kedgwick**—CBAFT-9, Ch. 44, CBC (CBAFT, Moncton) 941-w.

**B-224**

**Kedgwick**—CHAU-TV-11, Ch. 2, Television de la Baie des Charleux Inc. (CHAU-TV, Carleton, P.Q.) 5-w.

**Moncton**—CHMTV, Ch. 7, New Brunswick Bcstg. Co. Ltd. (CHSJ-TV, Saint John) 325-kw.

**Neguac**—CBAFT-3, Ch. 3, CBC (CBAFT, Moncton) 53-kw.

**Newcastle**—CKAM-TV-1, Ch. 10, ATV New Brunswick (CKCW-TV, Moncton) 5-w.

**Newcastle-Chatham**—CHCNTV, Ch. 6, New Brunswick Bcstg. Co. Ltd. (CHSJ-TV, Saint John) 7.660-kw.

**Parker Ridge**—CHSJ-TV-4, Ch. 69, New Brunswick Bcstg. Co. Ltd. (CHSJ-TV, Saint John) 5-w.

**Saint John**—CKLFTV, Ch. 9, ATV New Brunswick (CKCW-TV, Moncton) 325-kw.

**St. Quentin**—CBAFT-8, Ch. 21, CBC (CBAFT, Moncton) 579-w.

**St. Quentin**—CHAU-TV-2, Ch. 9, Television de la Baie des Chaleux Inc. (CHAU-TV, Carleton, P.Q.) 5-w.

**Uplalquitch Lake**—CKAM-TV, Ch. 12, ATV New Brunswick (CKCW-TV, Moncton) 130-kw.

## **NEWFOUNDLAND**

### **CBYT**

#### **Corner Brook**

(Ch. 5)

**English Outlet**

**Network Service:** CBC.

**Licensee:** Canadian Bcstg. Corp, 1500 Bronson Ave., Ottawa, Ont.

**Studio:** 162 Premier Dr., Corner Brook.

**Mailing Address:** Box 610, Corner Brook, NF A2H 6G1.

**Telephone:** 709-634-3141. **Telex:** 016-44222.

**Technical Facilities:** Channel No. 5 (76-82 MHz). Authorized power: 10.60-kw visual, 2.12-kw aural. Antenna: 490-ft. above av. terrain, 283-ft. above ground, 1273-ft. above sea level, lat. 48° 56' 01", long. 57° 58' 04".

**Transmitter:** Boone's Rd.

**AM Affiliate:** CBY, 10-kw, 990 kHz.

**Ownership:** Canadian Bcstg. Corp.

**Began Operation:** June 17, 1959.

**Represented (sales):** CBC National Selective Television Sales (Canada); Canadian Standard Broadcast Sales Inc. (U.S.).

**Personnel:**

WALTER S. SHEPPARD, location manager.  
G. KENNY, sales representative.  
P. O'BRIEN, technical manager.  
F. GREENING, senior producer, news & current affairs.

**Rates:** Available on request.

BBM Weekly Reach (Spring 1988): 79,000.

### **CJWN-TV**

#### **Corner Brook**

(Ch. 10)

(Satellite rebroadcasting station of CJON-TV, St. John's, Nfld.)

**Network Service:** CTV.

**Licensee:** Newfoundland Broadcasting Co. Ltd., 446 Logy Bay Rd., Box 2020, St. John's, Nfld. A1C 5S2.

**Studio:** St. John's.

**Technical Facilities:** Channel No. 10 (192-198 MHz). Authorized power: 1-kw visual, 0.25-kw aural. Antenna: Directional, 250-ft. above av. terrain, 249-ft. above ground, 924-ft. above sea level, lat. 48° 56' 55", long. 57° 58' 23".

**Transmitter:** The Hill, Corner Brook, West.

**Ownership:** Newfoundland Broadcasting Co. Ltd.

**Began Operation:** December 23, 1974.

**Represented (sales):** Ail-Canada Radio & Television Ltd.

**Personnel:** See CJON-TV, St. John's, Nfld.

**CFLA-TV**  
**Goose Bay**

(Ch. 8)

**Network Service:** CBC.

**Licensee:** Canadian Bcstg. Corp., 1500 Bronson Ave., Ottawa, Ont.

**Mailing Address:** Box 3015, Station B, Happy Valley-Goose Bay, Labrador, Nfld. A0P 1E0.

**Telephone:** 709-896-2911. **Telex:** 016-2224.

**Technical Facilities:** Channel No. 8 (180-186 MHz). Authorized power: 0.87-kw visual, 0.43-kw aural. Antenna: 650-ft. above av. terrain, lat. 53° 17' 57", long. 60° 32' 16".

**Transmitter:** 5-mi. W of Happy Valley, Nfld.

**FM Affiliate:** CFGB-FM, 1-kw, 89.5 MHz.

**Ownership:** Canadian Bcstg. Corp.

**Began Operation:** October 29, 1956 as an American Armed Forces station. Acquired by CBC July 1, 1973.

**Personnel:**  
CHARLIE VEITCH, manager, Labrador operations.  
JOSEPH SMITH, supervisor of transmitters.

**Rates:** Available on request.

**BBM Weekly Reach (Spring 1988):** 8,000.

**CBNLT**  
**Labrador City-Wabush**

(Ch. 13)

**Network Service:** CBC.

**Licensee:** Canadian Bcstg. Corp., 1500 Bronson Ave., Ottawa, Ont.

**Studio:** Carol Dr., Labrador City.

**Mailing Address:** Box 576, Labrador City, Nfld. A2V 2L3.

**Telephone:** 709-944-3616. **Telex:** 016-2245.

**Technical Facilities:** Channel No. 13 (210-216 MHz). Authorized power: 0.59-kw visual, 0.30-kw aural. Antenna: Directional, minus 109-ft. above av. terrain, 102-ft. above ground, 2002-ft. above sea level, lat. 52° 56' 41", long. 66° 54' 11".

**Transmitter:** Carol Dr., Labrador City.

**AM Affiliate:** CBDQ, 1-kw, 1490 kHz.

**Ownership:** Canadian Bcstg. Corp.

**Began Operation:** October 1, 1965. Acquired by CBC Nov. 7, 1973.

**Personnel:**  
CHARLIE VEITCH, manager, Labrador operations.

**Rates:** Available on request.

**BBM Weekly Reach (Spring 1988):** 11,000.

**CBNT**

**St. John's**

(Ch. 8)

**English Outlet**

**Network Service:** CBC.

**Licensee:** Canadian Bcstg. Corp., 1500 Bronson Ave., Ottawa, Ont.

**Studio:** 95 University Ave.

**Offices:** 29-31 Pippy Place, St. John's, Nfld.

**Mailing Address:** Box 12010, Station A, St. John's, Nfld. A1B 3T8.

**Telephone:** 709-737-4140. **Telex:** 016-4590. **Fax:** 709-737-4212.

**Technical Facilities:** Channel No. 8 (180-186 MHz). Authorized power: 196-kw max. visual, 39.20-kw max. aural. Antenna: Directional, 855-ft. above av. terrain, 369-ft. above ground, 831-ft. above sea level, lat. 47° 32' 04", long. 52° 47' 25".

**Transmitter:** Kenmount Hill, W of St. John's.

**AM Affiliate:** CBN, 10-kw, 640 kHz.

**FM Affiliate:** CBN-FM, 100-kw, 106.9 MHz.

**Ownership:** Canadian Bcstg. Corp.

**Began Operation:** October 1, 1964.

**Represented (sales):** CBC National Selective Television Sales (Canada); Canadian Standard Broadcast Sales Inc. (U.S.).

**Personnel:**  
J. POWER, regional director for the Province of Newfoundland.  
JOHN FARRELL, regional sales manager.  
JUDY SQUIRES, regional manager of communications.  
JIM BYRD, director of television.  
RICH KNOWLES, manager, regional engineering.  
D. SINNOTT, TV production manager.  
M. FITZPATRICK, manager of technical services, TV.  
ED COADY, area producer, news & information programming.  
MIKE SMITHSON, manager, engineering services.

**Rates:** Available on request.

**BBM Weekly Reach (Spring 1988):** 391,000.

**CJON-TV**

**St. John's**

(Ch. 6)

**Network Service:** CTV.

**Licensee:** Newfoundland Broadcasting Co. Ltd., 446 Logy Bay Rd., Box 2020, St. John's, Nfld. A1C 5S2.

**Studio:** CJON TV Bldg., 446 Logy Bay Rd., St. John's, Nfld. A1C 5S2.

**Telephone:** 709-722-5015. **Telex:** 016-3155. **Fax:** 709-726-5107.

**Technical Facilities:** Channel No. 6 (82-88 MHz). Authorized power: 110-kw visual, 22.50-kw aural. Antenna: Directional, 594-ft. above av. terrain, 300-ft. above ground, 980-ft. above sea level, lat. 47° 32' 08", long. 52° 48' 41".

**Transmitter:** South Side Hills, 2-mi. from city.

**News Services:** ABC, Broadcast News, CTV.

**Ownership:** Newfoundland Broadcasting Co. Ltd.

**Began Operation:**

**Represented (sales):** Ail-Canada Radio & Television Ltd.

**Personnel:**  
G. W. (GEOFF) STIRLING, chairman of the board & president.  
ED BRANTON, vice president, finance & general manager.  
WARREN CHURCHILL, vice president, programming & station manager.  
G. ANSTEY, director of sales & marketing.  
K. HAUSCHILDT, manager of engineering.

## Canadian TV Stations—Newfoundland

RALPH PURCHASE, traffic coordinator.

Highest 30 Sec. Rate: \$470.

BBM Weekly Reach (Spring 1988): 408,000.

### NEWFOUNDLAND REPEATER STATIONS

**Aquaforte**—CFAQ-TV, Ch. 10, Aquaforte TV Tower Assn. (CJON-TV, St. John's) 8.9-w.

**Argentia**—CJAP-TV, Ch. 3, Newfoundland Bcstg. Co. Ltd. (CJON-TV, St. John's) 14-kw.

**Baie Verte**—CBNAT-1, Ch. 3, CBC (CBNT, St. John's) 3.4-kw.

**Bay l'Argent**—CBNT-27, Ch. 8, CBC (CBNT, St. John's) 9-w.

**Bay l'Argent/Fortune Bay**—CHBL-TV, Ch. 10, Keith Osborne (CJON-TV, St. John's) 8.9-w.

**Belleoram**—CBNT-23, Ch. 7, CBC (CBNT, St. John's) 23-w.

**Belleoram/Fortune Bay**—CJBM-TV, Ch. 11, Phillip Grandy (CJON-TV, St. John's) 5-w.

**Bonavista**—CJWB-TV, Ch. 10, Newfoundland Bcstg. Co. Ltd. (CJON-TV, St. John's) 9.9-kw.

**Bonne Bay**—CBYT-3, Ch. 2, CBC (CBYT, Corner Brook) 1000-w.

**Brent's Cove**—CBNAT-18, Ch. 10, CBC (CBNT, St. John's) 5-w.

**Buchans**—CBNAT-2, Ch. 13, CBC (CBNT, St. John's) 9.2-w.

**Cape Broyle**—CHCB-TV-1, Ch. 3, The Cape Broyle TV Improvement Assn. (CBNT, St. John's) 5-w.

**Cape Broyle**—CJBL-TV, Ch. 13, The Cape Broyle TV Improvement Assn. (CJON-TV, St. John's) 5-w.

**Carmanville**—CBNAT-7, Ch. 7, CBC (CBNT, St. John's) 1.9-kw.

**Cartwright**—CBNT-21, Ch. 9, CBC (CBNT, St. John's) 48.7-w.

**Churchill Falls**—CBNLT-1, Ch. 9, CBC (CBNLT, Labrador City/Wabush) 11.5-w.

**Churchill Falls**—CBST-4, Ch. 13, CBC (CBST, Sept-Iles, P.Q.) 11.5-w.

**Clarenville**—CBNT-10, Ch. 7, CBC (CBNT, St. John's) 350-w.

**Clarenville**—CJCV-TV, Ch. 10, Newfoundland Bcstg. Co. Ltd. (CJON-TV, St. John's) 5-w.

**Coachman's Cove**—CBNAT-16, Ch. 8, CBC (CBNT, St. John's) 5-w.

**Come-by-Chance**—CICH-TV-2, Ch. 11, Come-by-Chance Community TV Assn. (CBNT, St. John's) 5-w.

**Come-by-Chance**—CJCO-TV, Ch. 4, Come-by-Chance Community TV Assn. (CJON-TV, St. John's) 5-w.

**Conche**—CBNAT-8, Ch. 12, CBC (CBNT, St. John's) 296-w.

**Cow Head**—CBYT-6, Ch. 8, CBC (CBYT, Corner Brook) 3-kw.

**Deer Lake**—CBYAT, Ch. 12, CBC (CBYT, Corner Brook) 150-w.

**Deer Lake**—CJLW-TV, Ch. 7, Newfoundland Bcstg. Co. Ltd. (CJWN-TV, Corner Brook) 5-w.

**Elliston**—CBNT-7, Ch. 4, CBC (CBNT, St. John's) 40-w.

**Fermeuse**—CBNT-5, Ch. 11, CBC (CBNT, St. John's) 38-w.

**Fermeuse**—CJFR-TV, Ch. 13, Fermeuse TV Improvement Assn. (CJON-TV, St. John's) 5-w.

**Ferryland**—CBNT-38, Ch. 4, CBC (CBNT, St. John's) 5-w.

**Ferryland**—CFFE-TV, Ch. 12, Jerome Curran (CJON-TV, St. John's) 8.9-w.

**B-226**

**Fleur de Lys**—CBNAT-20, Ch. 5, CBC (CBNT, St. John's) 5-w.

**Fogo Island**—CBNAT-6, Ch. 2, CBC (CBNT, St. John's) 24-w.

**Fortune**—CBNT-33, Ch. 9, CBC (CBNT, St. John's) 5-w.

**Fox Harbour**—CBNAT-10, Ch. 7, CBC (CBNT, St. John's) 10-kw.

**Gambo/Middle Brook**—CBNT-14, Ch. 8, CBC (CBNT, St. John's) 18-w.

**Gander**—CJGN-TV, Ch. 2, Newfoundland Bcstg. Co. Ltd. (CJON-TV, St. John's) 5-w.

**Gillams**—CBYT-12, Ch. 13, CBC (CBYT, Corner Brook) 10-w.

**Glovertown**—CBNT-13, Ch. 3, CBC (CBNT, St. John's) 30-w.

**Grand Bank**—CJOX-TV-1, Ch. 2, Newfoundland Bcstg. Co. Ltd. (CJON-TV, St. John's) 4.670-kw.

**Grand Falls**—CBNAT, Ch. 11, CBC (CBNT, St. John's) 317-kw.

**Grand Falls**—CJCN-TV, Ch. 4, Newfoundland Bcstg. Co. Ltd. (CJON-TV, St. John's) 55-kw.

**Hampden**—CBNAT-23, Ch. 13, CBC (CBNT, St. John's) 153-w.

**Harbour Breton**—CBNT-22, Ch. 13, CBC (CBNT, St. John's) 14.4-w.

**Harbour Breton**—CFHB-TV, Ch. 10, Bernice Strickland (CJON-TV, St. John's) 5-w.

**Harbour Le Cou**—CBYT-10, Ch. 5, CBC (CBYT, Corner Brook) 1-w.

**Harbour Mille**—CBNT-29, Ch. 13, CBC (CBNT, St. John's) 9.4-w.

**Harbour Round**—CBNAT-19, Ch. 12, CBC (CBNT, St. John's) 5-w.

**Hawkes Bay**—CBYT-9, Ch. 4, CBC (CBYT, Corner Brook) 1000-w.

**Hermitage**—CBNT-24, Ch. 4, CBC (CBNT, St. John's) 6.4-kw.

**Hickman's Harbour**—CBNT-18, Ch. 4, CBC (CBNT, St. John's) 40-w.

**Hopedale**—CBNHT, Ch. 9, CBC (CBNT, St. John's) 26-w.

**Irishtown**—CBYT-2, Ch. 7, CBC (CBYT, Corner Brook) 10-w.

**Irishtown**—CJWN-TV-6, Ch. 3, Newfoundland Bcstg. Co. Ltd. (CJON-TV, St. John's) 5-w.

**La Scie**—CBNAT-21, Ch. 9, CBC (CBNT, St. John's) 5-w.

**La Scie**—CJLT-TV, Ch. 7, La Scie Community TV Ltd. (CJON-TV, St. John's) 5-w.

**Labrador City/Wabush**—CBST-3, Ch. 11, CBC (CBST, Sept-Iles, P.Q.) 214-w.

**Lamaline**—CBNT-35, Ch. 18, CBC (CBNT, St. John's) 6.4-kw.

**Lark Harbour**—CBYT-13, Ch. 3, CBC (CBYT, Corner Brook) 10-w.

**Lawn**—CBNT-36, Ch. 6, CBC (CBNT, St. John's) 40-w.

**Lawn**—CJLN-TV, Ch. 10, Newfoundland Bcstg. Co. Ltd. (CJON-TV, St. John's) 60-w.

**Little Hearts Ease**—CBNT-8, Ch. 11, CBC (CBNT, St. John's) 20.8-w.

**Lord's Cove**—CBNT-34, Ch. 9, CBC (CBNT, St. John's) 45-w.

**Lumsden**—CBNT-20, Ch. 12, CBC (CBNT, St. John's) 43-w.

**Maktovik**—CBNMT, Ch. 9, CBC (CBNT, St. John's) 28-w.

**Marystown**—CBNT-3, Ch. 5, CBC (CBNT, St. John's) 22.5-kw.

**Marystown**—CJMA-TV, Ch. 11, Newfoundland Bcstg. Co. Ltd. (CJON-TV, St. John's) 400-w.

**Millertown**—CBNAT-5, Ch. 9, CBC (CBNT, St. John's) 83-w.

**Ming's Bight**—CBNAT-14, Ch. 10, CBC (CBNT, St. John's) 22-w.

**Mount St. Margaret**—CBNAT-9, Ch. 9, CBC (CBNT, St. John's) 29-kw.

TV & Cable Factbook No. 57



**Musgrave Harbour**—CBNAT-11, Ch. 9, CBC (CBNT, St. John's) 946-w.

**Musgravetown**—CBNT-17, Ch. 9, CBC (CBNT, St. John's) 28-w.

**Nain**—CBNBT, Ch. 9, CBC (CBNT, St. John's) 44.8-w.

**Northwest Brook**—CBNT-11, Ch. 4, CBC (CBNT, St. John's) 11.4-w.

**Pacquet/Woodstock**—CBNAT-17, Ch. 6, CBC (CBNT, St. John's) 5-w.

**Pasadena**—CJWN-TV-5, Ch. 8, Newfoundland Bcstg. Co. Ltd. (CJON-TV, St. John's) 5-w.

**Petty Harbour**—CBNT-37, Ch. 13, CBC (CBNT, St. John's) 8.9-w.

**Petty Harbour**—CJPH-TV, Ch. 11, Petty Harbour Co. Ltd. (CJON-TV, St. John's) 5-w.

**Picentia**—CBNT-2, Ch. 12, CBC (CBNT, St. John's) 11-kw.

**Port au Port**—CBFNT-1, Ch. 4, SRC (CBAFT, Moncton, N.B.) 291-w.

**Port au Port**—CBNFT, Ch. 13, CBC (CBFT, Montreal, P.Q.) 14-kw.

**Port Blandford**—CBNT-32, Ch. 2, CBC (CBNT, St. John's) 5-w.

**Port Hope Simpson**—CBNAT-12, Ch. 12, CBC (CBNT, St. John's) 5-w.

**Port Rexton**—CBNT-1, Ch. 13, CBC (CBNT, St. John's) 17-kw.

**Port-aux-Basques**—CBYT-4, Ch. 3, CBC (CBYT, Corner Brook) 400-w.

**Port-aux-Basques**—CJPO-TV, Ch. 7, Newfoundland Bcstg. Co. Ltd. (CJON-TV, St. John's) 5-w.

**Portland Creek**—CBYT-8, Ch. 13, CBC (CBYT, Corner Brook) 1000-w.

**Postville**—CBNPT, Ch. 9, CBC (CBNT, St. John's) 30-w.

**Rames**—CBNT-25, Ch. 13, CBC (CBNT, St. John's) 1.2-kw.

**Rames**—CJRA-TV, Ch. 10, Newfoundland Bcstg. Co. Ltd. (CJON-TV, St. John's) 5-w.

**Random Island**—CBNT-19, Ch. 43, CBC (CBNT, St. John's) 51.8-w.

**Red Rocks**—CJRR-TV, Ch. 11, Newfoundland Bcstg. Co. Ltd. (CJWN-TV, Corner Brook) 400-w.

**Riverhead**—CBNT-40, Ch. 16, CBC (CBNT, St. John's) 10-w.

**Reddickton**—CBNAT-22, Ch. 11, CBC (CBNT, St. John's) 850-w.

**Rose-Blanche**—CBYT-11, Ch. 9, CBC (CBYT, Corner Brook) 100-w.

**Seal Cove**—CBNAT-15, Ch. 7, CBC (CBNT, St. John's) 25-w.

**Signal Hill**—CJON-TV-4, Ch. 10, Newfoundland Bcstg. Co. Ltd. (CJON-TV, St. John's) 5-w.

**South Side Hill**—CJON-TV-5, Ch. 2, Newfoundland Bcstg. Co. Ltd. (CJON-TV, St. John's) 5-w.

**Springdale**—CBNAT-13, Ch. 13, CBC (CBNT, St. John's) 290-w.

**St. Albans**—CBNT-4, Ch. 9, CBC (CBNT, St. John's) 468-w.

**St. Albans**—CJSTV-TV, Ch. 13, Newfoundland Bcstg. Co. Ltd. (CJON-TV, St. John's) 72-w.

**St. Andrews**—CBYT-5, Ch. 6, CBC (CBYT, Corner Brook) 400-w.

**St. Anthony**—CBNAT-4, Ch. 6, CBC (CBNT, St. John's) 6.5-kw.

**St. Bernard's**—CBNT-30, Ch. 6, CBC (CBNT, St. John's) 10.7-w.

**St. Bernard's/Fortune Bay**—NEW, Ch. 9, Donald Parrot (CJON-TV, St. John's) 5-w.

**St. John's**—CBFNT, Ch. 4, SRC (CBAFT, Moncton, N.B.) 291-w.

**St. Jones Within**—CBNT-12, Ch. 9, CBC (CBNT, St. John's) 26.5-w.

**St. Lawrence**—CBNT-28, Ch. 12, CBC (CBNT, St. John's) 45-w.

**St. Lawrence**—CJXL-TV, Ch. 10, St. Lawrence TV Improvement Assn. (CJON-TV, St. John's) 5-w.

**St. Margaret**—NEW, Ch. 9, CBC (CBNT, St. John's) 5-w.

**St. Marys**—CBNT-6, Ch. 10, CBC (CBNT, St. John's) 670-w.

**1989 Edition**

**St. Shotts**—CHTI-TV, Ch. 13, St. Shotts TV Improvement Assn. (CBNT, St. John's) 8.9-w.

**St. Shotts**—CJSH-TV, Ch. 10, Newfoundland Bcstg. Co. Ltd. (CJON-TV, St. John's) 5-w.

**St. Vincent's**—CBNT-26, Ch. 7, CBC (CBNT, St. John's) 4.5-kw.

**St. Vincent's**—CJSI-TV, Ch. 13, St. Vincent's TV Improvement Assn. (CJON-TV, St. John's) 5-w.

**Stephenville**—CBYT-1, Ch. 8, CBC (CBYT, Corner Brook) 2-kw.

**Stephenville**—CJSV-TV, Ch. 4, Newfoundland Bcstg. Co. Ltd. (CJON-TV, St. John's) 775-w.

**Sunnyside**—CBNT-41, Ch. 9, CBC (CBNT, St. John's) 416-w.

**Swift Current**—CBNT-31, Ch. 5, CBC (CBNT, St. John's) 4.2-w.

**Swift Current**—CJSC-TV, Ch. 10, Newfoundland Bcstg. Co. Ltd. (CJON-TV, St. John's) 5-w.

**Terrenceville**—CFTV-TV-1, Ch. 12, Terrenceville TV Improvement Assn. (CBNT, St. John's) 5-w.

**Terrenceville**—CJNF-TV, Ch. 10, Terrenceville TV Improvement Assn. (CJON-TV, St. John's) 5-w.

**Trepassey**—CBNT-39, Ch. 4, CBC (CBNT, St. John's) 122-w.

**Trepassey**—CJTP-TV, Ch. 10, Trepassey TV Assn. Ltd. (CJON-TV, St. John's) 5-w.

**Trinity/Wareham**—CBNT-16, Ch. 2, CBC (CBNT, St. John's) 27.3-w.

**Trout River**—CBYT-7, Ch. 13, CBC (CBYT, Corner Brook) 100-w.

**Wellington/Hare Bay**—CBNT-15, Ch. 24, CBC (CBNT, St. John's) 15.3-w.

**Wesleyville**—CBNT-9, Ch. 5, CBC (CBNT, St. John's) 204-w.

**York Harbour**—CBYT-14, Ch. 12, CBC (CBYT, Corner Brook) 1-w.

**NOVA SCOTIA**

**CBHT  
Halifax**

(Ch. 3)

English Outlet

**Network Service:** CBC.

**Licensee:** Canadian Broadcasting Corp., 1500 Bronson Ave., Ottawa, Ont.

**Studio:** 1840 Bell Rd.

**Mailing Address:** Box 3000, Halifax, N.S. B3J 3E9.

**Telephone:** 904-420-8311. **Telex:** 019-21618.

**Technical Facilities:** Channel No. 3 (60-66 MHz). Authorized power: 56-kw max. visual, 11.20-kw max. aural. Antenna: 866-ft. above av. terrain, 650-ft. above ground, 1100-ft. above sea level, lat. 44° 39' 03", long. 63° 39' 28".

**Transmitter:** Geizer's Hill, NW of city.

**AM Affiliate:** CBH, 10-kw, 860 kHz (CBC).

**News Services:** Broadcast News, Canadian Press, UPI.

**Ownership:** Canadian Bcstg. Corp.

**Began Operation:** December 20, 1954.

**Represented (sales):** CBC National Selective Sales (Canada); Canadian Standard Broadcast Sales Inc. (U.S.).

**Personnel:**

BILL DONOVAN, regional director for the Maritime Provinces.

FRED MATTOCKS, production manager.

ROY THOMAS, regional manager, communications.

G. MURRAY, regional sales manager.

JOHN PARKER, regional engineer.

SALEEM AHMED, director of TV.

ROSALEIGH WOODS, manager, operations center.

**Rates:** Available on request.

**BBM Weekly Reach (Spring 1988):** 535,000.

## Canadian TV Stations—Nova Scotia

### CJCH-TV

Halifax

(Ch. 5)

**Network Service:** CTV.

**Licensee:** CHUM Ltd., Atlantic Television System Div., 1331 Yonge St., Toronto, Ont. M4T 1Y1.

**Studio:** 2885 Robie St., Halifax, N.S. B3J 2Z4.

**Telephone:** 902-453-4000.

**Technical Facilities:** Channel No. 5 (76-82 MHz). Authorized power: 100-kw visual, 20-kw aural. Antenna: Directional, 822-ft. above av. terrain, 575-ft. above ground, 1025-ft. above sea level, lat. 44° 39' 03", long. 63° 39' 28".

**Transmitter:** Geizer's Hill, Halifax County.

**Multichannel TV Sound:** Stereo only.

**AM Affiliate:** CJCH, 25-kw, 920 kHz.

**FM Affiliate:** CIOO, 100-kw, 100.1 MHz.

**News Services:** ABC, Broadcast News, CBS, CTV, ISN, NBC.

**Ownership:** CHUM Ltd.

**Began Operation:** January 1, 1961.

**Represented (sales):** Alexander, Pearson & Dawson Inc.

**Personnel:**

FRED G. SHERRATT, president.  
J. MARVEN NATHANSON, vice president, operations.  
SUZANNE LYONS, promotions.  
ANDY COBURN, production/operations manager.  
W. A. ROBERT, director of engineering.  
DICK PRATT, director of news & public affairs.  
COLIN A. M. BURNS, general sales manager.

**Rates:** Available on request.

---

**BBM Weekly Reach (Spring 1988):** 534,000.

---

### MITV

Halifax

(Ch. 8)

**Network Service:** None, independent.

**Licensee:** New Brunswick Broadcasting Ltd., 335 Union St., Box 2000, Saint John, N.B. E2L 3T4.

**Mailing Address:** Burnside Industrial Park, 14 Akerley Blvd., Dartmouth, N.S. B3B 1J3.

**Telephones:** 902-468-2223; 506-632-2222. **Fax:** 902-468-2154.

**Technical Facilities:** Channel No. 8 (180-186 MHz). Authorized power: 25.10-kw max. & 10.80-kw horizontal visual, 3.70-kw max. & 1.60-kw horizontal aural. Antenna: 691-ft. above av. terrain, 895-ft. above sea level, lat. 44° 39' 03", long. 63° 39' 28".

**Transmitter:** Geizer Hill.

**Ownership:** New Brunswick Broadcasting Co. Ltd.

**Began Operation:** September 5, 1988.

**Represented (sales):** CanVideo Television Sales Ltd. (Toronto, Montreal); Brydson Spot Sales Inc. (eastern U.S.).

**Personnel:**

KEN CLARK, president.  
CHUCK GARRISON, sales manager.  
STEVE WILSON, technical manager.  
DONALD VERGE, operations manager.  
CHUCK STEWARD, senior producer.  
BRUCE GRAHAM, news director.

B-228

### CBIT

Sydney

(Ch. 5)

English Outlet

**Network Service:** CBC.

**Licensee:** Canadian Bcstg. Corp., 1500 Bronson Ave., Ottawa, Ont.

**Studio:** 285 Alexandra St., Sydney, N.S. B1P 6H7.

**Telephone:** 902-539-5050. **Telex:** 019-35109.

**Technical Facilities:** Channel No. 5 (76-82 MHz). Authorized power: 54-kw visual, 10.80-kw aural. Antenna: 468-ft. above av. terrain, 342-ft. above ground, 642-ft. above sea level, lat. 46° 05' 40", long. 60° 08' 55".

**Transmitter:** 3.5-mi. NE of Sydney, N. S.

**AM Affiliate:** CBI, 10-kw, 1140 kHz.

**FM Affiliate:** CBI-FM, 100-kw, 105 MHz.

**Ownership:** Canadian Bcstg. Corp.

**Began Operation:** September 26, 1972.

**Represented (sales):** CBC National Selective Television Sales (Canada); Canadian Standard Broadcast Sales Inc. (U.S.).

**Personnel:**

BRUCE TAYLOR, location manager.  
BRIAN SLEMMING, executive producer.

**Rates:** Available on request.

---

**BBM Weekly Reach (Spring 1988):** 151,000.

---

### CJCB-TV

Sydney

(Ch. 4)

**Network Service:** CTV.

**Licensee:** ATV (Cape Breton) Div. of CHUM Ltd.

**Studio:** 1283 George St., Box 469, Sydney, N.S. B1P 6H5.

**Telephone:** 902-562-5511. **Telex:** 019-35195. **Fax:** 902-564-0495.

**Technical Facilities:** Channel No. 4 (66-72 MHz). Authorized power: 180-kw visual, 108-kw aural. Antenna: 399-ft. above av. terrain, 300-ft. above ground, 525-ft. above sea level, lat. 46° 07' 19", long. 60° 10' 26".

**Transmitter:** 1283 George St., Sydney, N.S.

**Ownership:** CHUM Ltd.

**Began Operation:** September 30, 1954.

**Represented (sales):** J.M.I. Communications Group (U.S.); Alexander, Pearson & Dawson Inc. (Canada).

**Personnel:**

F. G. SHERRATT, president.  
KENNETH M. BOYCE, general manager.  
E. K. WILLIAMS, traffic & accounting.  
ANNE MacRAE, continuity.  
EDGAR J. BENNETT, chief engineer.  
BILL HOLMES, director of operations.

**Rates:** On request.

---

**BBM Weekly Reach (Spring 1988):** 210,000.

---

TV & Cable Factbook No. 57

**NOVA SCOTIA REPEATER STATIONS**

**Antigonish**—CJCB-TV-2, Ch. 9, ATV Cape Breton (CJCB-TV, Sydney) 140-kw.  
**Aspen**—CBHT-14, Ch. 5, CBC (CBHT, Halifax) 95-w.  
**Bay St. Lawrence**—CBIT-17, Ch. 13, CBC (CBHT, Halifax) 5-w.  
**Bay St. Lawrence**—CJCB-TV-5, Ch. 7, ATV Cape Breton (CJCB-TV, Sydney) 1-w.  
**Blue Mountain**—CBHT-18, Ch. 5, CBC (CBHT, Halifax) 16.2-w.  
**Bridgetown**—CJCH-TV-4, Ch. 13, ATV System (CJCH-TV, Halifax) 58-w.  
**Caledonia**—CBHT-9, Ch. 2, CBC (CBHT, Halifax) 226-kw.  
**Canning**—CJCH-TV-1, Ch. 10, ATV System (CJCH-TV, Halifax) 18-kw.  
**Cheticamp**—CBHFT-4, Ch. 10, CBC (CBAFT, Moncton, N.B.) 7.9-kw.  
**Cheticamp**—CBIT-2, Ch. 2, CBC (CBHT, Halifax) 2.470-kw.  
**Country Harbour Mine**—CBHT-15, Ch. 6, CBC (CBHT, Halifax) 29.5-w.  
**Digby**—CBHFT-6, Ch. 58, CBC (CBAFT, Moncton, N.B.) 3.140-kw.  
**Digby**—CBHT-7, Ch. 52, CBC (CBHT, Halifax) 3.140-kw.  
**Dingwall**—CBIT-16, Ch. 12, CBC (CBHT, Halifax) 48-w.  
**Dingwall**—CJCB-TV-3, Ch. 9, ATV Cape Breton (CJCB-TV, Sydney) 5-w.  
**Garden of Eden**—CBHT-19, Ch. 17, CBC (CBHT, Halifax) 350-w.  
**Goshen**—CBHT-13, Ch. 2, CBC (CBHT, Halifax) 8.9-w.  
**Halifax**—CBHFT, Ch. 13, CBC (CBAFT, Moncton, N.B.) 3.860-kw.  
**Ingonish**—CBIT-15, Ch. 2, CBC (CBHT, Halifax) 5-w.  
**Inverness**—CBIT-19, Ch. 8, CBC (CBHT, Halifax) 730-w.  
**Inverness**—CJCB-TV-1, Ch. 6, ATV Cape Breton (CJCB-TV, Sydney) 9.4-kw.  
**Liverpool**—CBHT-1, Ch. 12, CBC (CBHT, Halifax) 970-w.  
**Lochaber**—CBHT-12, Ch. 33, CBC (CBHT, Halifax) 100-w.  
**Mabou**—CBIT-4, Ch. 10, CBC (CBHT, Halifax) 28-w.  
**Margaree**—CBIT-5, Ch. 11, CBC (CBIT, Sydney) 10-w.  
**Marinette**—CJCH-TV-8, Ch. 0, ATV System (CJCH-TV, Halifax) 5-w.  
**Middle River**—CBIT-20, Ch. 11, CBC (CBIT, Sydney) 10-w.  
**Middleton**—CBHFT-5, Ch. 46, CBC (CBAFT, Moncton, N.B.) 120-kw.  
**Middleton**—CBHT-6, Ch. 8, CBC (CBHT, Halifax) 17.2-kw.  
**Mulgrave**—CBHFT-2, Ch. 7, CBC (CBAFT, Moncton, N.B.) 106-kw.  
**Mulgrave**—CBHT-11, Ch. 12, CBC (CBHT, Halifax) 129-kw.  
**New Glasgow**—CBHFT-7, Ch. 15, CBC (CBAFT, Moncton, N.B.) 6.4-kw.  
**New Glasgow**—CBHT-5, Ch. 4, CBC (CBHT, Halifax) 479-w.  
**New Glasgow**—CJCB-TV-4, Ch. 2, ATV Cape Breton (CJCB-TV, Sydney) 5-w.  
**Northeast Margaree**—CBIT-6, Ch. 13, CBC (CBHT, Halifax) 68-w.  
**Pleasant Bay**—CBIT-3, Ch. 8, CBC (CBIT, Sydney) 55-w.  
**Port Hawkesbury**—CJCB-TV-6, Ch. 3, ATV Cape Breton (CJCB-TV, Sydney) 5.6-kw.  
**Sheet Harbour**—CBHT-4, Ch. 11, CBC (CBHT, Halifax) 8.9-kw.  
**Sheet Harbour**—CJCH-TV-5, Ch. N.A., ATV System (CJCH-TV, Halifax) 5-w.  
**Shelburne**—CBHT-2, Ch. 7, CBC (CBHT, Halifax) 8.4-kw.  
**Sherbrooke**—CBHT-16, Ch. 4, CBC (CBHT, Halifax) 8.9-w.  
**Sunnybrae**—CBHT-17, Ch. 6, CBC (CBHT, Halifax) 16.2-w.  
**Sydney**—CBHFT-3, Ch. 13, CBC (CBAFT, Moncton, N.B.) 4.5-kw.  
**Truro**—CBHT-8, Ch. 55, CBC (CBHT, Halifax) 5.5-kw.  
**Truro**—CJCH-TV-2, Ch. 12, ATV System (CJCH-TV, Halifax) 10-w.  
**Valley**—CJCH-TV-3, Ch. 12, ATV System (CJCH-TV, Halifax) 10-w.

**1989 Edition**

**West Caledonia**—CJCH-TV-6, Ch. 6, ATV System (CJCH-TV, Halifax) 100-kw.

**Weymouth**—CBHFT-8, Ch. 34, CBC (CBAFT, Moncton, N.B.) 100-w.

**Weymouth**—CBHT-10, Ch. 24, CBC (CBHT, Halifax) 100-w.

**Whycocomagh**—CBIT-18, Ch. 10, CBC (CBIT, Sydney) 99-w.

**Yarmouth**—CBHFT-1, Ch. 3, CBC (CBAFT, Moncton, N.B.) 19.5-kw.

**Yarmouth**—CBHT-3, Ch. 11, CBC (CBHT, Halifax) 15.7-kw.

**Yarmouth**—CJCH-TV-7, Ch. 40, ATV System (CJCH-TV, Halifax) 36-kw.

**NORTHWEST TERRITORIES REPEATER STATIONS**

**Arctic Bay**—CIBA-TV, Ch. 9, Arctic Bay Communications Society (CBC English network, Ont.) 10-w.

**Arctic Red River**—NEW, Ch. 9, Sam Lennie (CBC English network, Ont.) 5-w.

**Baker Lake**—CBEIT, Ch. 9, CBC (CBNT, St. John's, Nfld.) 10-w.

**Baker Lake**—CITS-TV, Ch. 4, Baker Lake TV Society (Transmits English & native language programs via satellite) 1-w.

**Cambridge Bay**—CBENT, Ch. 9, CBC (CBUT, Vancouver, B.C.) 10-w.

**Cambridge Bay**—CICB-TV, Ch. 4, CICB Radio Society (Transmits English & native language programs via satellite) 1-w.

**Camsell River/Silver Bear Mine**—CFTE-TV-1, Ch. 12, Camsell River Recreation Society (CBC Northern Service) 5-w.

**Cape Dorset**—CBEJT, Ch. 9, CBC (CBNT, St. John's, Nfld.) 10-w.

**Chesterfield Inlet**—CFLFTV, Ch. 9, Sijaqpaluk Communications Society (CBC English network, Ont.) 10-w.

**Clyde River**—NEW, Ch. 9, Arkunnirmuit Bcstg. Society (CBC Northern Service) 5-w.

**Clyde River**—NEW, Ch. 12, Arkunnirmuit Bcstg. Society (CBC Northern Service) 5-w.

**Coppermine**—CBEOT, Ch. 9, CBC (CBUT, Vancouver, B.C.) 10-w.

**Coral Harbour**—CHCO-TV, Ch. 9, Coral Harbour Radio Society (CBC English network, Ont.) 10-w.

**Eskimo Point**—CBEHT, Ch. 9, CBC (CBNT, St. John's, Nfld.) 10-w.

**Eskimo Point**—CFEB-TV, Ch. 4, Arviaqpaluk Bcstg. Assn. (Transmits English & native language programs via satellite) 1-w.

**Fort Franklin**—CBETT, Ch. 9, CBC (CBUT, Vancouver, B.C.) 10-w.

**Fort Good Hope**—CBEST, Ch. 9, CBC (CBUT, Vancouver, B.C.) 10-w.

**Fort Liard**—CFRO-TV, Ch. 12, Fort Liard Communication Society (CBC English network, Ont.) 10-w.

**Fort McPherson**—CHAK-TV-1, Ch. 13, CBC (CBUT, Vancouver, B.C.) 10-w.

**Fort Norman**—NEW, Ch. 12, Fort Norman Community Radio Society (CBC English network, Ont.) 10-w.

**Fort Norman**—NEW, Ch. 10, Fort Norman Community Radio Society (CHAN-TV, Vancouver, B.C.) 5-w.

**Fort Providence**—CBEET-3, Ch. 13, CBC (CBUT, Vancouver, B.C.) 100-w.

**Fort Resolution**—CBEV-TV, Ch. 9, CBC (CBUT, Vancouver, B.C.) 10-w.

**Fort Simpson**—CBEGT, Ch. 9, CBC (CBUT, Vancouver, B.C.) 10-w.

**Fort Smith**—CBEAT, Ch. 8, CBC (CBUT, Vancouver, B.C.) 5-w.

**Frobisher Bay**—CFFB-TV, Ch. 8, CBC (CBNT, St. John's, Nfld.) 10-w.

**Frobisher Bay**—CICE-TV, Ch. 4, Nunatsiakmiut (Transmits English & native language programs via satellite) 10-w.

**Frobisher Bay**—NEW, Ch. 12, Assn. des Francophones de Frobisher Bay (CBC French network, P.Q.) 13-w.

**Gjoa Haven**—CBERT, Ch. 9, CBC (CBNT, St. John's, Nfld.) 10-w.

**Grise Fiord**—NEW, Ch. 7, Qarqarlimiut Bcstg. Society (CBC Northern Service) 5-w.

**Grise Fiord**—NEW, Ch. 12, Qarqarlimiut Bcstg. Society (CBC Northern Service) 5-w.

## Canadian TV Stations—Northwest Territories

**Hall Beach**—CFBH-TV, Ch. 7, Hall Beach Community Radio Society (CITY-TV, Edmonton, Alta.) 10-w.

**Hall Beach**—NEW, Ch. 2, Hall Beach Community Radio Society (CBC English network, Ont.) 10-w.

**Hay River**—CBEET-1, Ch. 7, CBC (CBUT, Vancouver, B.C.) 10-w.

**Holman Island**—CFMN-TV, Ch. 2, Oluksaktok Bcstg. Society (CBC English network, Ont.) 10-w.

**Igloodik**—CBII-TV, Ch. 9, CBC (CBNT, St. John's, Nfld.) 10-w.

**Inuvik**—CHAK-TV, Ch. 6, CBC (CBUT, Vancouver, B.C.) 3-kw.

**Lac la Martre**—NEW, Ch. 9, Ted Nitsza (CBC Northern Service) 5-w.

**Norman Wells**—CBEDT, Ch. 9, CBC (CBUT, Vancouver, B.C.) 10-w.

**Pangnirtung**—CBEKT, Ch. 9, CBC (CBNT, St. John's, Nfld.) 10-w.

**Parsons Lake**—CKPL-TV-1, Ch. 9, The Tuktoyaktuk Bcstg. Society (CBUT, Vancouver, B.C.) 5-w.

**Pine Point**—CBEET, Ch. 4, CBC (CBUT, Vancouver, B.C.) 3-kw.

**Pond Inlet**—CBELT, Ch. 9, CBC (CBNT, St. John's, Nfld.) 10-w.

**Port Radium**—CFEB-TV, Ch. 9, Echo Bay Mines Employees Recreation Society (CBC Northern Service) 5-w.

**Rae/Edzo**—CFYK-TV-1, Ch. 10, CBC (CBC English network, Ont.) 100-w.

**Rankin Inlet**—CBECT, Ch. 9, CBC (CBNT, St. John's, Nfld.) 10-w.

**Repulse Bay**—NEW, Ch. 9, Puiqpaluk Bcstg. Society (CBC Northern Service) 5-w.

**Repulse Bay**—NEW, Ch. 12, Puiqpaluk Bcstg. Society (CBC Northern Service) 5-w.

**Resolute Bay**—CBEMT, Ch. 9, CBC (CBNT, St. John's, Nfld.) 10-w.

**Sachs Harbour**—NEW, Ch. 12, Naloonatukut Kikiktagni Bcstg. Society (CBC Northern Service) 5-w.

**Sanikiluaq**—NEW, Ch. 2, Sanikiluaq Bcstg. Society (CBC English network, Ont.) 10-w.

**Sanikiluaq**—NEW, Ch. 7, Sanikiluaq Bcstg. Society (CBC English network, Ont.) 10-w.

**Snowdrift**—NEW, Ch. 2, Snowdrift Community Radio Society (CBC Northern Service) 10-w.

**Spence Bay**—CBEQT, Ch. 9, CBC (CBNT, St. John's, Nfld.) 10-w.

**Strathcona Sound**—CHSTV, Ch. 9, G. Farquharson (CBC French network, P.Q.) 5-w.

**Strathcona Sound**—CISS-TV-1, Ch. 12, G. Farquharson (CBC Northern Service) 5-w.

**Tuktoyaktuk**—CBEPT, Ch. 8, CBC (CBUT, Vancouver, B.C.) 10-w.

**Tuktoyaktuk**—CKPL-TV-2, Ch. 5, The Tuktoyaktuk Bcstg. Society (CBUT, Vancouver, B.C.) 5-w.

**Tungstun**—NEW, Ch. 10, Flat River Recreation Assn. (CBC English network, Ont.) 10-w.

**Wrigley**—NEW, Ch. 9, Wrigley Radio Society (CBC Northern Service) 5-w.

**Yellowknife**—CFYK-TV, Ch. 8, CBC (CBC English network, Ont.) 1000-w.

### PRINCE EDWARD ISLAND

#### CBCT Charlottetown

(Ch. 13)

English Outlet

**Network Service:** CBC.

**Licensee:** Canadian Bcstg. Corp., 1500 Bronson Ave., Ottawa, Ont.

**Studio:** 430 University Ave., Box 2230, Charlottetown, P.E.I. C1A 8B9.

**Telephone:** 902-566-3591. **Fax:** 902-368-3118.

**Technical Facilities:** Channel No. 13 (210-216 MHz). Authorized power: 325-kw visual, 178-kw aural. Antenna: Directional, 918-ft. above av. terrain, 720-ft. above ground, 1073-ft. above sea level.; lat. 46° 12' 40", long. 63° 20' 25".

**Transmitter:** Churchill, Prince Edward Island.

**FM Affiliate:** CBCT-FM, 100-kw, 96.1 MHz.

**Ownership:** Canadian Bcstg. Corp.

**Began Operation:** July 1, 1956. Purchased by CBC Aug. 1, 1968.

**Represented (sales):** CBC National Selective Television Sales (Canada); Canadian Standard Broadcast Sales Inc. (U.S.).

**Personnel:**

BARBARA TRUEMAN, station manager.  
HEATHER BOYCE-MacLEAN, sales representative.  
KATHY LARGE, senior news editor.  
JOHN DIXON, resources manager.  
JOHN A. STEWART, supervisor, program operations.

**Rates:** Available on request.

**BBM Weekly Reach (Spring 1988):** 155,000.

## PRINCE EDWARD ISLAND REPEATER STATIONS

**Charlottetown**—CBAFT-5, Ch. 31, CBC (CBAFT, Moncton, N.B.) 28-kw.

**Charlottetown**—CKCW-TV-1, Ch. 8, ATV New Brunswick (CKCW-TV, Moncton, N.B.) 14.5-kw.

**Elmira**—CBCT-2, Ch. 11, CBC (CBCT, Charlottetown) 462-w.

**St. Edward/St. Louis**—CBAFT-6, Ch. 4, CBC (CBAFT, Moncton, N.B.) 100-w.

**St. Edward/St. Louis**—CBCT-1, Ch. 4, CBC (CBCT, Charlottetown) 258-w.

## ONTARIO

### CKVR-TV

Barrie

(Ch. 3)

**Network Service:** CBC.

**Licensee:** CKVR Channel 3, Div. of CHUM Ltd., Box 519, Barrie, Ont. L4M 4T9.

**Studio:** 33 Beacon Rd., Barrie.

**Telephones:** 705-726-9711; 800-461-5820. **Telex:** 0687-5520. **Fax:** 705-726-4669.

**Technical Facilities:** Channel No. 3 (60-66 MHz). Authorized power: 100-kw visual, 12.50-kw aural. Antenna: 1118-ft. above av. terrain, 1002-ft. above ground, 2002-ft. above sea level, lat. 44° 21' 05", long. 79° 41' 55".

**Transmitter:** 33 Beacon Rd., Barrie, Ontario.

**News Services:** Broadcast News, Canadian Press.

**Ownership:** CHUM Ltd.

**Began Operation:** September 28, 1955.

**Represented (sales):** Alexander, Pearson & Oawson Inc.

**Personnel:**

JACK MATTENLEY, vice president & general manager.  
JOHN WOOD, vice president, sales.  
DOUG GARRAWAY, operations manager.  
JOHN McCULLOUGH, general sales manager.  
PEGGY HEBOEN, traffic director.  
ROD REID, director of engineering.

**Highest 30 Sec. Rate:** \$500.

**BBM Weekly Reach (Spring 1988):** 1,628,000.

**CHCH-TV**

**Hamilton**

(Ch. 11)

**Network Service:** None, independent.

**Licensee:** Niagara Television Ltd., 163 Jackson St. W., Box 2230, Station A, Hamilton, Ont. L8N 3A6.

**Studio:** 163 Jackson St. W, Hamilton, Ont. L8N 3A6.

**Sales Office:** 1000 Yonge St., Toronto, ON.

**Telephones:** 416-522-1101; 416-963-7800. **Fax:** 416-523-8011.

**Technical Facilities:** Channel No. 11 (198-204 MHz). Authorized power: 325-kw visual, 23-kw aural. Antenna: 1173-ft. above av. terrain, 1093-ft. above ground, 1718-ft. above sea level, lat. 43° 12' 27", long. 79° 46' 28".

**Transmitter:** 1-mi. SW of Stoney Creek, atop Escarpment.

**Multichannel TV Sound:** Stereo only.

**News Services:** AP, Broadcast News, Visnews.

**Ownership:** Selkirk Communications Ltd.

**Began Operation:** June 7, 1954.

**Represented (sales):** All-Canada Radio & Television Ltd.

**Personnel:**

BRIAN FOLEY, president & chief exec. officer.  
REG McGUIRE, vice president & general manager.  
SHARI FERRIS, vice president, sales & marketing.  
ROSE STRICKER, vice president, public relations.

**Rates:** Available on request.

**BBM Weekly Reach (Spring 1988):** 4,171,000.

**CKWS-TV**

**Kingston**

(Ch. 11)

**Network Service:** CBC.

**Licensee:** The Frontenac Bcstg. Co. Ltd., 170 Queen St., Kingston, Ont. K7K 1B2.

**Studio:** 170 Queen St., Kingston, Ont. K7K 1B2.

**Telephone:** 613-544-2340. **Telex:** 066-3256. **Fax:** 613-544-5508.

**Technical Facilities:** Channel No. 11 (198-204 MHz). Authorized power: 325-kw visual, 32.50-kw aural. Antenna: 851-ft. above av. terrain, 826-ft. above ground, 1110-ft. above sea level, lat. 44° 10' 02", long. 76° 25' 40".

**Transmitter:** Wolfe Island, 3-mi. off Kingston Mainland.

**Multichannel TV Sound:** Stereo only.

**AM Affiliate:** CFFX, 10-kw, 960 kHz.

**FM Affiliate:** CFMK, 2.7-kw, 96.3 MHz (No. 242), 500-ft.

**News Services:** Broadcast News, CBC.

**Ownership:** Power Corp.

**Began Operation:** December 9, 1954.

**Represented (sales):** Paul Mulvihill Limited (Toronto, Montreal & Vancouver); All-Canada Radio & Television Ltd. (U.S.).

**Personnel:**

A. J. BROOKS, president.  
JOHN TUCKER, exec. vice president, sales.  
LARRY CAMERON, vice president, engineering.  
WARREN ARSENAULT, vice president, programming.  
MARK POTTER, sports director.  
TOM BRENNAN, news director.

**Rates:** Available on request.

**1989 Edition**

**BBM Weekly Reach (Spring 1988):** 390,000.

**CKCO-TV**

**Kitchener**

(Ch. 13)

**Network Service:** CTV.

**Licensee:** CAP Communications, a Div. of Electrohome Ltd., 864 King St. W, Kitchener, Ont. N2G 4E9.

**Studio:** 864 King St. W, Kitchener, Ont. N2G 4E9.

**Telephones:** 519-578-1313, Kitchener; 416-456-2390, Toronto. **Telex:** 069-55432. **Fax:** 519-578-8375.

**Technical Facilities:** Channel No. 13 (210-216 MHz). Authorized power: 325-kw visual, 65-kw aural. Antenna: 1015-ft. above av. terrain, 715-ft. above ground, 2140-ft. above sea level, lat. 43° 24' 15", long. 80° 38' 05".

**Transmitter:** Baden Hill, Ont.

**AM Affiliate:** CKKW (stereo), 10-kw, 1090 kHz.

**FM Affiliate:** CFCA-FM, 100-kw, 105.3 MHz (No. 287).

**News Services:** ABC, CTV, NBC, UPC, UPI Sports.

**Ownership:** Electrohome Ltd.

**Began Operation:** March 1, 1954.

**Represented (sales):** Paul Mulvihill Limited (Toronto, Montreal, Winnipeg & Vancouver); Young Canadian Ltd. (New York).

**Personnel:**

W. D. MCGREGOR, president.  
DON WILLCOX, general manager.  
R. H. McKEOWN, television general sales manager.  
JOHN B. GERMAN, national sales director.  
REG SELLNER, manager, promotion & public relations.  
ALAN BROOKS, program manager & film buyer.  
PAUL TURCHAN, engineering manager.

**Highest 30 Sec. Rate:** \$925.

**BBM Weekly Reach (Spring 1988):** 2,418,000.

**CFPL-TV**

**London**

(Ch. 10)

**Network Service:** None, independent.

**Licensee:** CFPL Bcstg. Ltd., One Communications Rd., Box 2880, Terminal A, London, Ont. N6A 4H9.

**Studio:** One Communications Rd., London, Ont. N6A 4H9.

**Telephone:** 519-686-8810. **Telex:** 064-5846. **Fax:** 519-668-3288.

**Technical Facilities:** Channel No. 10 (192-198 MHz). Authorized power: 325-kw visual, 43.20-kw aural. Antenna: 1000-ft. above av. terrain, 981-ft. above ground, 1868-ft. above sea level, lat. 42° 57' 15", long. 81° 15' 58".

**Transmitter:** One Communications Rd.

**AM Affiliate:** CFPL, 10-kw (5-kw night), 980 kHz.

**FM Affiliate:** CFPL-FM, 200-kw, 95.9 MHz (No. 240), 870-ft.

**News Services:** Broadcast News, Canadian Press, CBS, Canada News Wire, ISN, CNN.

**Ownership:** CFPL Bcstg. Ltd. Martha G. Blackburn, chmn.

**Began Operation:** November 28, 1953.

**Represented (sales):** All-Canada Radio & Television Ltd.

## Canadian TV Stations—Ontario

**Represented (engineering):** D. E. M. Allen Winnipeg, Man.

**Personnel:**

ROBERT V. ELSDEN, president.  
E. W. EADINGER, vice president & general manager.  
DONALD T. WILSON, director of engineering.  
LORNE FREED, director of program operations.  
DON HAUSER, marketing manager.  
GEORGE CLARK, news director.  
HEATHER LUNICK, traffic supervisor.  
L. J. SHAUNESSY, manager, marketing services.  
IAN McRAE, art supervisor.

**Highest 30 Sec. Rate:** \$885.

**Combination rate:** CFPL-TV London & CKNX-TV, Wingham.

**BBM Weekly Reach (Spring 1988):** 990,000.

### CHNB-TV

North Bay

(Ch. 4)

**Network Service:** CBC.

**Licensee:** Mid-Canada Communications Corp., 699 Frood Rd., Sudbury, Ont. P3C 5A3.

**Studio:** 755 Main St. E, North Bay.

**Telephones:** 705-472-2221; 705-476-3111.

**Technical Facilities:** Channel No. 4 (66-72 MHz). Authorized power: 100-kw visual, 10-kw aural. Antenna: 730-ft. above av. terrain, 500-ft. above ground, 1715-ft. above sea level, lat. 46° 03' 46", long. 79° 26' 05".

**Transmitter:** Powassan, Ont.

**Ownership:** Mid-Canada Communications Corp.

**Began Operation:** October 11, 1971.

**Personnel:**

BAXTER RICARD, chairman & president.  
GEORGE LUND, vice president & general manager, Mid-Canada Communications.  
CHUCK LIEBROCK, general manager.  
MARY LUND, general sales manager.  
SCOTT LUND, station/sales manager.  
JEFF TURL, director, operations.  
MIKE FAWCETT, director of corporate engineering.  
CHUCK HASKINS, chief engineer.  
JAMES TUCKETT, news director.  
LAIRD WHITE, promotion director.  
DEAN BERGERON, controller.

**Rates:** See Mid-Canada Television System, CFCL-TV, Timmins, CKNC-TV, Sudbury, CHNB-TV, North Bay & CHRO-TV, Pembroke, Ont.

### CKNY-TV

North Bay

(Ch. 10)

**Network Service:** CTV.

**Licensee:** Mid-Canada Communications Corp., 699 Frood Rd., Sudbury, Ont. P3C 5A3.

**Studio:** 245 Oak St., North Bay, Ont. P1B 8P8.

**Telephone:** 705-476-3111.

**Technical Facilities:** Channel No. 10 (192-198 MHz). Authorized power: 70.50-kw visual, 7.10-kw aural. Antenna: Directional, 607-ft. above av. terrain, 358-ft. above ground, 1565-ft. above sea level, lat. 46° 03' 46", long. 79° 26' 05".

**Transmitter:** Hwy. 11, 5-mi. S at Powassan, Ont.

**News Services:** Broadcast News, Canada News Wire, Canadian Press, CTV.

**Ownership:** Mid-Canada Communications Corp.

**Began Operation:** December 19, 1955.

**B-232**

**Represented (sales):** Ail-Canada Radio & Television Ltd.

**Personnel:**

SCOTT LUND, station manager & sales manager.  
JEFF TURL, operations manager.  
JAMES TUCKETT, news director.  
MARY LUND, general sales manager.  
BILL CALENDER, program director.  
LAIRD WHITE, promotion director.  
DEAN BERGERON, controller.

**Rates:** Not available.

### CBOT

Ottawa

(Ch. 4)

English Outlet

**Network Service:** CBC.

**Licensee:** Canadian Bcstg. Corp., 1500 Bronson Ave., Ottawa, Ont.

**Studio:** 250 Lanark Ave., Ottawa, Ont. K1Y 1E4.

**Mailing Address:** Box 3220, Station C, Ottawa, Ont. K1Y 1E4.

**Telephone:** 613-724-1200. **Telex:** 053-4820.

**Technical Facilities:** Channel No. 4 (66-72 MHz). Authorized power: 100-kw visual, 10-kw aural. Antenna: 1310-ft. above av. terrain, 618-ft. above ground, 1768-ft. above sea level, lat. 45° 30' 11", long. 75° 51' 02".

**Transmitter:** Camp Fortune, P.Q.

**AM Affiliate:** CBO, 50-kw, 920 kHz (CBC).

**FM Affiliate:** CBO-FM, 84-kw, 103.3 MHz.

**Ownership:** Canadian Bcstg. Corp.

**Began Operation:** June 2, 1953.

**Represented (sales):** CBC National Selective Television Sales (Canada); Canadian Standard Broadcast Sales Inc. (U.S.).

**Personnel:**

ALAIN PINEAU, acting regional director, National Capital Region.  
CHARLOTTE O'DEA, regional manager of communications, National Capital  
ROBERT HOTTE, acting plant manager, television.  
GERALD JANNETEAU, director of programming, CBOT.  
MARIE MARTINEAU, area sales manager.  
PAUL MUNSON, regional engineer.

**Rates:** Available on request.

**BBM Weekly Reach (Spring 1988):** 800,000.

### CJOH-TV

Ottawa

(Ch. 13)

**Network Service:** CTV.

**Licensee:** Nation's Capital Television Inc.

**Studio:** 1500 Merivale Rd., Nepean, Ont.

**Mailing Address:** Box 5813, Merivale Depot, Ottawa, Ont. K2C 3G6.

**Telephone:** 613-224-1313. **Telex:** 053-4294. **Fax:** 613-224-7998.

**Technical Facilities:** Channel No. 13 (210-216 MHz). Authorized power: 178-kw visual, 35.60-kw aural. Antenna: Directional, 1150-ft. above av. terrain, lat. 45° 30' 01", long. 75° 51' 02".

**Transmitter:** Camp Fortune, P.Q.

**Multichannel TV Sound:** Stereo only.

**News Services:** ABC, AP, Canadian Press, CTV.

**Ownership:** Baton Broadcasting Inc.

**Began Operation:** March 12, 1961.

**Represented (sales):** Young Canadian Ltd. (U.S.); Glen-Warren Broadcast Sales (Canada).

**Personnel:**

DOUGLAS BASSETT, chairman & president.  
 B. MATTHEWS, vice president & general manager.  
 ALLAN D. MacKAY, vice president & station manager.  
 VINCE PONS, vice president & general sales manager.  
 A. REECE, vice president, engineering.  
 A. R. DEDMAN, vice president, finance.  
 GAIL MORRELL, promotion & marketing director.  
 GERALD NIXON, director of operations.  
 T. HAYES, operations manager.  
 W. J. BEVERIDGE, programming director.

**Rates:** Not available.

**BBM Weekly Reach (Spring 1988):** 1,482,000.

**CBOFT**

Ottawa, Ont.-Hull, P.Q.

(Ch. 9)

French Outlet

**Network Service:** SRC.

**Licensee:** Societe Radio-Canada, 1500 Bronson Ave., Ottawa, Ont.

**Studio:** 250 Lanark Ave., Ottawa.

**Telephone:** 613-724-1200. **Telex:** 053-4820.

**Technical Facilities:** Channel No. 9 (186-192 MHz). Authorized power: 128-kw max. visual, 12.80-kw max. aural. Antenna: 1394-ft. above av. terrain, 702-ft. above ground, 1852-ft. above sea level, lat. 45° 30' 11", long. 75° 51' 02".

**Transmitter:** Camp Fortune, P.Q.

**AM Affiliate:** CBOF, 50-kw, 1250 kHz (CBC).

**FM Affiliate:** CBOF-FM, 84-kw, 102.5 MHz (CBC).

**Ownership:** Canadian Bcstg. Corp.

**Began Operation:** June 24, 1955.

**Represented (sales):** CBC National Selective Television Sales (Canada); Canadian Standard Broadcast Sales Inc. (U.S.).

**Personnel:**

BILL WHITE, regional director, Ottawa area.  
 GILLES PERRON, area sales manager.  
 DENIS FORGETTE, television plant manager.  
 JACQUES BOUCHER, program manager, CBOFT.  
 JEAN-GUY CARRIER, director of communications.  
 PAUL MUNSON, regional engineer.  
 GINETTE D'AIGLE, supervisor, French publicity.

**Rates:** Available on request.

**BBM Weekly Reach (Spring 1988):** 275,000.

**CHRO-TV**

Ottawa-Pembroke

(Ch. 5)

**Network Service:** CBC.

**Licensee:** Mid-Canada Communications Corp., 699 Frood Rd., Sudbury, Ont. P3C 5A3.

**Studios:** Forest Lea Rd., Pembroke; 200 Isabella St., Sudbury, Ont.

**Telephone:** 613-735-1036. **Telex:** 053-34515.

**Technical Facilities:** Channel No. 5 (76-82 MHz). Authorized power: 100-kw visual, 10-kw aural. Antenna: 496-ft. above av. terrain, 580-ft. above ground, 1042-ft. above sea level, lat. 45° 50' 02", long. 77° 09' 50".

**News Service:** Broadcast News.

**1989 Edition**

**Ownership:** Mid-Canada Communications Corp.

**Began Operation:** October 1, 1977.

**Represented (sales):** CarVideo Television Sales Ltd. (Toronto & Montreal); Metro Marketing West Ltd. (Vancouver); Brydson Media Sales International (eastern U.S.).

**Personnel:**

BAXTER RICARD, chairman & president.  
 GEORGE LUND, vice president & general manager, Mid-Canada Communications.  
 CHUCK LIEBROCK, general manager.  
 MARY LUND, general sales manager.  
 W. P. (BILL) CALLENDER, director of programming.  
 MIKE FAWCETT, corporate director of engineering.  
 MIKE ST. AMAND, chief engineer.  
 LARRY GAVIN, operations manager.  
 MIKE KELLER, station/sales manager, Pembroke.  
 GEORGE MacMILLAN, sales manager, Ottawa.  
 DAN NYZNIK, news director.  
 LAIRD WHITE, promotion director.  
 DEAN BERGERON, controller.

**Highest 30 Sec. Rate:** \$350.

**BBM Weekly Reach (Spring 1988):** 389,000.

**CHEX-TV**

Peterborough

(Ch. 12)

**Network Service:** CBC.

**Licensee:** Kawartha Broadcasting Co. Ltd., Box 4150, Peterborough, Ont. K9J 6Z9.

**Studio:** Douro Twp.

**Telephone:** 705-742-0451.

**Technical Facilities:** Channel No. 12 (204-210 MHz). Authorized power: 163-kw visual, 16.30-kw aural. Antenna: 771-ft. above av. terrain, 772-ft. above ground, 1590-ft. above sea level, lat. 44° 19' 45", long. 78° 18' 03".

**Transmitter:** 1-mi. NE of Peterborough in Douro Twp.

**AM Affiliate:** CHEX, 10-kw (5-kw night), 980 kHz.

**FM Affiliate:** CFMP, 31.4-kw, 101.5 MHz (No. 268), 500-ft.

**News Services:** CBC, News Radio.

**Ownership:** Power Corp.

**Began Operation:** March 28, 1955.

**Represented (sales):** Paul Mulvihill Limited; All-Canada Radio & Television Ltd. (U.S.).

**Personnel:**

JACK RUTTLE, president.  
 BRUCE ANDERSON, executive vice president & general manager.  
 PETER BELLEGHEM, vice president, sales.  
 BEN WILKE, chief engineer.  
 ANITA COSBURN, traffic director.

**Highest 30 Sec. Rate:** \$360.

**BBM Weekly Reach (Spring 1988):** 782,000.

**CHBX-TV**

Saulte Ste. Marie

(Ch. 2)

**Network Service:** CTV.

**Licensee:** Huron Broadcasting Ltd.

**Studio:** 119 East St., Sault Ste. Marie.

**Technical Facilities:** Channel No. 2 (54-60 MHz). Authorized power: 100-kw visual, 10-kw aural. Antenna: 600-ft. above av. terrain, lat. 46° 35' 40", long. 84° 21' 00".

## Canadian TV Stations—Ontario

**Ownership:** Huron Broadcasting Ltd.

**Personnel:**

See CJIC-TV, Sault Ste. Marie.

**Represented (sales):** All-Canada Radio & Television Ltd.

**Rates:** See CJIC-TV, Sault Ste. Marie.

**BBM Weekly Reach (Spring 1988):** 80,000.

### CJIC-TV Sault Ste. Marie

(Ch. 5)

**Network Service:** CBC.

**Licensee:** Huron Bcstg. Ltd., 119 East St., Box 370, Sault Ste. Marie, Ont. P6A 5M2.

**Studio:** 119 East St., Sault Ste. Marie.

**Telephone:** 705-759-8232.

**Technical Facilities:** Channel No. 5 (76-82 MHz). Authorized power: 37.90-kw visual, 7.60-kw aural. Antenna: Directional, 600-ft. above av. terrain, 500-ft. above ground, 835-ft. above sea level, lat. 46° 35' 40", long. 84° 21' 00".

**News Services:** Broadcast News, Canadian Press.

**Ownership:** Huron Broadcasting Ltd.

**Began Operation:** November 28, 1954.

**Represented (sales):** All-Canada Radio & Television Ltd.

**Personnel:**

W. A. ELGIE, president & general manager.

KARL SEPKOWSKI, news editor.

FERN VALOIS, engineering.

**Highest 30 Sec. Rate:** \$100.

**BBM Weekly Reach (Spring 1988):** 72,000.

### CICI-TV Sudbury

(Ch. 5)

**Network Service:** CTV.

**Licensee:** Mid-Canada Communications Corp., 699 Froid Rd., Sudbury, Ont. P3C 5A3.

**Studio:** 699 Froid Rd., Sudbury.

**Telephone:** 705-674-8301.

**Technical Facilities:** Channel No. 5 (76-82 MHz). Authorized power: 100-kw visual, 10-kw aural. Antenna: 1057-ft. above av. terrain, 2044-ft. above sea level, lat. 46° 30' 02", long. 81° 01' 16".

**Transmitter:** McKim St.

**News Services:** Broadcast News, Canadian Press, CTV.

**Ownership:** Mid-Canada Communications Corp.

**Began Operation:** October 20, 1953.

**Represented (sales):** CarVideo Television Sales Ltd. (Montreal & Toronto); Brydson Media Sales International (eastern U.S.); Metro Marketing West (west, Canada & U.S.).

**Personnel:**

BAXTER RICARD, chairman & president.

GEORGE LUND, vice president & general manager, Mid-Canada Communications.

CHUCK LIEBROCK, general manager.

MARY LUND, general sales manager.

MIKE FAWCETT, director of corporate engineering.

DETLEF KRUMBACHER, chief engineer.

DON CHAPMAN, news director.

B-234

BILL CALENDER, program director.

LAIRD WHITE, promotion director.

DEAN BERGERON, controller.

**Rates:** Not available.

**BBM Weekly Reach (Spring 1988):** 404,000.

### CKNC-TV Sudbury

(Ch. 9)

**Network Service:** CBC.

**Licensee:** Mid-Canada Communications Corp., 699 Froid Rd., Sudbury, Ont. P3C 5A3.

**Studio:** 699 Froid Rd., Sudbury.

**Telephone:** 705-674-8301.

**Technical Facilities:** Channel No. 9 (186-192 MHz). Authorized power: 293-kw visual, 29.30-kw aural. Antenna: 627-ft. above av. terrain, 550-ft. above ground, 1600-ft. above sea level, lat. 46° 30' 44", long. 81° 00' 19".

**Transmitter:** 699 Froid Rd.

**News Services:** Broadcast News, CBC.

**Ownership:** Mid-Canada Communications Corp.

**Began Operation:** October 4, 1971.

**Represented (sales):** CarVideo Television Sales Ltd. (Montreal & Toronto); Brydson Media Sales International (eastern U.S.); Metro Marketing West (West Coast, Canada & U.S.).

**Personnel:**

BAXTER RICARD, chairman & president.

GEORGE LUND, vice president & general manager, Mid-Canada Communications.

CHUCK LIEBROCK, general manager.

DEAN BERGERON, controller.

MARY LUND, general sales manager.

AL ORME, director, operations.

MIKE FAWCETT, director of corporate engineering.

DON CHAPMAN, news director.

DETLEF KRUMBACHER, chief engineer.

LAIRD WHITE, promotion director.

**Highest 30 Sec. Rate:** \$350.

**BBM Weekly Reach (Spring 1988):** 395,000.

### CHFD-TV Thunder Bay

(Ch. 4)

**Network Service:** CTV.

**Studio:** 87 N. Hill St., Thunder Bay, Ont. P7A 5V6.

**Telephone:** 807-344-9685. **Telex:** 073-4521.

**Technical Facilities:** Channel No. 4 (66-72 MHz). Authorized power: 56-kw visual, 10-kw aural. Antenna: 1257-ft. above av. terrain, lat. 48° 31' 30", long. 89° 06' 50".

**Ownership:** Thunder Bay Electronics Ltd.

**Began Operation:** October 14, 1972.

**Represented (sales):** All-Canada Radio & Television Ltd. (U.S.); Paul Mulvihill Limited (Canada).

**Personnel:**

See CKPR-TV, Thunder Bay

**Rates:** Not available.

**BBM Weekly Reach (Spring 1988):** 120,000.



**CKPR-TV**  
**Thunder Bay**

(Ch. 2)

**Network Service:** CBC.

**Licensee:** Thunder Bay Electronics Ltd., 87 N. Hill St., Thunder Bay, Ont. P7A 5V6.

**Studio:** 87 N. Hill St., Thunder Bay, Ont. P7A 5V6.

**Telephone:** 807-344-9685. **Telex:** 073-4521. **Fax:** 807-345-9923.

**Technical Facilities:** Channel No. 2 (54-60 MHz). Authorized power: 56-kw visual, 10-kw aural. Antenna: 1257-ft. above av. terrain, 707-ft. above ground, 2307-ft. above sea level, lat. 48° 31' 30", long. 89° 06' 50".

**Transmitter:** Mount Baldy, 6-mi. NE of Port Arthur.

**News Services:** Broadcast News, Canada News Wire, Canadian Press, CTV, CBC, NBC, CNN.

**Ownership:** Thunder Bay Electronics Ltd.

**Began Operation:** September 17, 1954.

**Represented (sales):** All-Canada Radio & Television Ltd. (U.S.); Paul Mulvihill Limited (Canada).

**Personnel:**

H. FRASER DOUGALL, president.  
A. H. SEURET, vice president & general manager.  
MANFRED VOLBRACHT, director of engineering.  
W. KALLIO, director of operations.  
M. LABELLE, director of programming.

**Rates:** On request.

**BBM Weekly Reach (Spring 1988):** 124,000.

**CFCL-TV**  
**Timmins**

(Ch. 6)

**Network Service:** CBC.

**Licensee:** Mid-Canada Communications Corp., 699 Frood Rd., Sudbury, Ont. P3C 5A3.

**Studio:** Mont Sacre Coeur, Timmins.

**Telephone:** 705-264-4211.

**Technical Facilities:** Channel No. 6 (82-88 MHz). Authorized power: 100-kw visual, 10-kw aural. Antenna: 557-ft. above av. terrain, 525-ft. above ground, 1592-ft. above sea level, lat. 48° 29' 25", long. 81° 19' 51".

**Transmitter:** Mont Sacre Coeur, Timmins.

**AM Affiliate:** CFCL, 10-kw (5-kw night), 820 kHz.

**News Services:** Broadcast News, Canadian Press.

**Ownership:** Mid-Canada Communications Corp.

**Began Operation:** June 24, 1956.

**Represented (sales):** CanVideo Television Sales (Montreal & Toronto); Brydson Media Sales International (eastern U.S.); Metro Marketing West (West Coast, Canada & U.S.).

**Personnel:**

BAXTER RICARD, chairman & president.  
GEORGE LUND, vice president & general manager, Mid-Canada Communications.  
CHUCK LIEBROCK, general manager.  
LARRY GAVIN, director, operations.  
RAY LANVILLE, station sales manager.  
RUDY FAUTEUX, director of engineering.

**Highest 30 Sec. Rate:** \$350.

**Combination rate:** CFCL-TV, Timmins; CKNC-TV, Sudbury; CHNB-TV, North Bay; CHRO-TV, Pembroke.

**1989 Edition**

**CBLFT**

**Toronto**

(Ch. 25)

**French Outlet**

**Network Service:** SRC.

**Licensee:** Societe Radio-Canada, 1500 Bronson Ave., Ottawa, Ont.

**Studio:** 100 Carlton St., Toronto.

**Mailing Address:** Box 500, Station A, Toronto, Ont. M5W 1E6.

**Telephone:** 416-975-3311. **Fax:** 416-975-3453.

**Technical Facilities:** Channel No. 25 (536-542 MHz). Authorized power: 1827-kw visual, 182.70-kw aural. Antenna: 1640-ft. above av. terrain, 1721-ft. above ground, 1990-ft. above sea level, lat. 48° 38' 33", long. 79° 23' 15".

**Transmitter:** CN Tower, Toronto, Ont.

**AM Affiliate:** CJBC, 50-kw, 860 kHz.

**Ownership:** Canadian Bcstg. Corp.

**Began Operation:** March 23, 1973.

**Personnel:**

CLAUDE HURTUBISE, general manager.  
DIANE CHAPERON-LOR, manager, communications & promotion.  
JOHN BROSSEAU, national sales manager.  
ROCH MAGNAN, news supervisor.  
RUDI LINGHOR, engineering.

**Rates:** Available on request.

**BBM Weekly Reach (Spring 1988):** 105,000.

**CBLT**

**Toronto**

(Ch. 5)

**English Outlet**

**Network Service:** CBC.

**Licensee:** Canadian Bcstg. Corp., 1500 Bronson Ave., Ottawa, Ont.

**Studio:** 354 Jarvis St., Toronto, Ont. M5W 1E6.

**Mailing Address:** Box 500, Station A, 500 Church St., Toronto, Ont. M5W 1E6.

**Telephone:** 416-975-3311. **Telex:** 062-17796.

**Technical Facilities:** Channel No. 5 (76-82 MHz). Authorized power: 84-kw visual, 16.80-kw aural. Antenna: 1520-ft. above av. terrain, 1602-ft. above ground, 1871-ft. above sea level, lat. 43° 38' 33", long. 79° 23' 15".

**Transmitter:** CN Tower.

**AM Affiliate:** CBL, 50-kw, 740 kHz.

**FM Affiliate:** CBL-FM, 38-kw, 94.1 MHz.

**Ownership:** Canadian Bcstg. Corp.

**Began Operation:** September 8, 1952.

**Represented (sales):** CBC National Selective Television Sales (Canada); Canadian Standard Broadcast Sales Inc. (U.S.).

**Personnel:**

D. GOODWIN, regional director for Province of Ontario.  
SLAWKO KLYMKIW, executive producer, TV news & current affairs.  
TERRY DAVIES, production manager.  
ROY THOMAS, manager, communications.  
JIM BYRD, program director, CBLT.  
STEVE SANKAR, manager, administration & finance.

## Canadian TV Stations—Ontario

Rates: Available on request.

BBM Weekly Reach (Spring 1988): 3,231,000.

### CFMT-TV

Toronto

(Ch. 47)

Network Service: None, independent.

Licensee: Multilingual Television (Toronto) Ltd., 545 Lake Shore Blvd. W, Toronto, Ont. M5V 1A3.

Studio: 545 Lake Shore Blvd. W, Toronto, Ont. M5V 1A3.

Technical Facilities: Channel No. 47 (668-674 MHz). Authorized power: 1200-kw visual, 120-kw aural. Antenna: 1645-ft. above av. terrain, lat. 43° 38' 33", long. 79° 23' 15".

Transmitter: CN Tower.

Multichannel TV Sound: Stereo only.

AM Affiliate: CFTR, 44-kw, 680 kHz.

FM Affiliate: CHFI-FM, 44-kw, 98.1 MHz, 1815-ft.

Ownership: Multilingual Television (Toronto) Ltd.

Began Operation: October 1, 1979.

**Personnel:**

JIM SWARD, president.

JIM MacDONALD, station manager.

PETER FOLEY, general sales manager.

Rates: On request.

BBM Weekly Reach (Spring 1988): 1,934,000.

### CFTO-TV

Toronto

(Ch. 9)

Network Service: CTV.

Licensee: CFTO-TV Ltd., Box 9, Toronto, Ont. M4A 2M9.

Studio: 9 Channel Nine Court, Agincourt.

Sales Office: 2 Bloor St. W., Toronto, Ont.

Telephone: 416-299-2000. Telex: 06-525161.

Technical Facilities: Channel No. 9 (186-192 MHz). Authorized power: 325-kw visual, 43.50-kw aural. Antenna: 1532-ft. above av. terrain, 1613-ft. above ground, 1882-ft. above sea level, lat. 43° 38' 33", long. 79° 23' 15".

Transmitter: CN Tower.

News Services: ABC, Broadcast News, Canadian Press, CTV, NBC, Visnews.

Ownership: Baton Broadcasting Inc. A. L. Beattie, chmn.; D. G. Bassett, pres. & chief exec. officer; E. J. Delaney, exec. v.p.; J. J. Garwood, exec. v.p. & chief operating officer. Baton Broadcasting Inc. also owns Ruswood Bcstg. Ltd.; Nation's Capitol Television Inc.

Began Operation: January 1, 1961.

Represented (sales): Young Canadian Ltd. (U.S.); Glen-Warren Broadcast Sales (Canada).

**Personnel:**

A. L. BEATTIE, chairman.

D. G. BASSETT, president & chief exec. officer.

E. J. DELANEY, vice president & managing director.

J. J. GARWOOD, vice president, finance.

J. SPIERS, vice president, operations.

E. J. STUEBING, vice president, news & public affairs.

G. ROCHON, vice president & executive producer.

A. MORRIS, vice president, engineering.

CATHERINE HUPPE, vice president, programming & promotion.

R. A. FILLINGHAM, vice president & secretary.

Rates: On request.

BBM Weekly Reach (Spring 1988): 3,962,000.

### CICA-TV

Toronto

(Ch. 19)

Educational Station

Licensee: The Ontario Educational Communications Authority, Station Q, Box 200, Toronto, Ont. M4T 2T1.

Studio: Trans-America Bldg., Toronto, Ont.

Technical Facilities: Channel No. 19 (500-506 MHz). Authorized power: 1080-kw visual, 108-kw aural. Antenna: 1640-ft. above av. terrain, 1721-ft. above ground, 1990-ft. above sea level, lat. 43° 38' 33", long. 79° 23' 15".

Transmitter: CN Tower, Toronto.

Began Operation: September 27, 1970.

**Personnel:**

BERNARD OSTRY, chairman & chief exec. officer.

MIMI FULLERTON, director general.

BBM Weekly Reach (Spring 1988): 2,387,000.

### CITY-TV

Toronto

(Ch. 57)

Network Service: None, independent.

Licensee: CityTV, Div. of CHUM Ltd., 299 Queen St. W, Toronto, Ont. M5V 2Z5.

Studio: 299 Queen St. W, Toronto, Ont. M5V 2Z5.

Telephone: 416-591-5757.

Technical Facilities: Channel No. 57 (728-734 MHz). Authorized power: 280-kw visual, 28-kw aural. Antenna: 1627-ft. above av. terrain, lat. 43° 38' 33", long. 79° 23' 15".

Transmitter: CN Tower.

News Services: Broadcast News, Canadian Press, Visnews.

Ownership: CHUM Ltd.

Began Operation: September 28, 1972.

Represented (sales): Alexander, Pearson & Dawson Inc. (Toronto & Vancouver).

**Personnel:**

M. ZNAIMER, president.

DENNIS FITZ-GERALD, vice president & general manager.

JAY SWITZER, station manager & director of programming.

MARY POWERS, director, corporate communications & community relations.

GREG MUDRY, general sales manager.

RON REID, director of operations & engineering.

STEVE HURLBUT, director of news programming.

Rates: On request.

BBM Weekly Reach (Spring 1988): 3,055,000.

**CIII-TV**  
**Toronto-Paris**

(Ch. 6)

**Network Service:** None, independent.

**Licensee:** Global Television Network, 81 Barber Greene Rd., Toronto, Ont. M3C 2A2.

**Telephone:** 416-446-5311.

**Technical Facilities:** Channel No. 6 (82-88 MHz). Authorized power: 100-kw visual, 15-kw aural. Antenna: 1037-ft. above av. terrain, lat. 43° 15' 39", long. 80° 26' 39".

**Transmitter:** SW of Paris.

**News Services:** Broadcast News, CNN, Group W Newsfeed, NBC.

**Ownership:** Global Ventures Western Ltd., 82.5%.

**Began Operation:** January 6, 1974.

**Represented (sales):** CanVideo Television Sales Ltd. (Toronto, Montreal); Metro Marketing West Ltd. (Vancouver, western U.S.).

**Personnel:**

DAVID MINTZ, president.  
MICHAEL SPIVAK, vice president, production/business affairs.  
RUDI CARTER, vice president, informational programming & special projects.  
RODGER HONE, vice president, marketing & general manager.  
JOHN BURGIS, vice president, finance & administration.  
BILL STEWART, vice president, programming.  
NANCY SMITH, vice president, communications.  
BILL GIVENS, director of marketing services.

**Highest 30 Sec. Rate:** \$8500.

**BBM Weekly Reach (Spring 1988):** 5,689,000.

**CBET**  
**Windsor**

(Ch. 9)

**Network Service:** CBC.

**Licensee:** Canadian Broadcasting Corp., 1500 Bronson Ave., Ottawa, Ont. K1G 3J5.

**Studio:** 825 Riverside Drive W., Windsor, Ont. N9A 5K9.

**Mailing Address:** Box 1609, Windsor, Ont. N9A 1K7.

**Telephone:** 519-255-3411. **Telex:** 064-77622.

**Technical Facilities:** Channel No. 9 (186-192 MHz). Authorized power: 325-kw visual, 32.50-kw aural. Antenna: Directional, 621-ft. above av. terrain, 623-ft. above ground, 1208-ft. above sea level, lat. 42° 18' 59", long. 83° 02' 58".

**Transmitter:** 825 Riverside Dr. W, Windsor.

**Ownership:** Canadian Bcstg. Corp.

**Began Operation:** September 16, 1954 as CKLW-TV. Transferred from RKO General Inc. July 24, 1970 in accordance with CRTC's direction on Canadian ownership. Purchased by CBC Sept. 1, 1975.

**Represented (sales):** Canadian Standard Broadcast Sales Inc. (U.S.); CBC National Selective Television Sales (Canada).

**Personnel:**

BRUCE TAYLOR, director of television, CBC Windsor.  
FRED STECHER, plant manager.  
R. J. KRYGER, manager, TV technical facilities.  
RON SUTHERLAND, sales manager.  
TERRY BROWN, executive producer, news.  
R. SUAVE, supervisor, TV technical production services.  
JIM MOLNAR, communications officer.

**Rates:** Available on request.

**BBM Weekly Reach (Spring 1988):** 267,000.

**CKNX-TV**  
**Wingham**

(Ch. 8)

**Network Service:** CBC.

**Licensee:** CNKX Broadcasting Ltd., 215 Carling Terrace, Wingham, Ont. NOG 2W0.

**Studio:** Carling Terrace, Wingham, Ont. NOG 2W0.

**Telephone:** 519-357-1310.

**Technical Facilities:** Channel No. 8 (180-186 MHz). Authorized power: 150-kw visual, 15-kw aural. Antenna: 793-ft. above av. terrain, 650-ft. above ground, 1800-ft. above sea level, lat. 44° 05' 26", long. 81° 12' 26".

**Transmitter:** 4-mi. S of Walkerton.

**AM Affiliate:** CKNX, 10-kw (1-kw night), 920 kHz.

**Ownership:** CKNX Broadcasting Ltd.

**Began Operation:** November 18, 1955.

**Represented (sales):** All-Canada Radio & Television Ltd.

**Personnel:**

ROBERT V. ELSDEN, president.  
AL SKELTON, vice president & general manager.  
RAY BAYNTON, news director.  
GERRY BELANGER, director of engineering.  
CATHY WALTERS, television traffic coordinator.  
CLARENCE WEIMA, operations manager.  
PAUL MERCEY, local sales coordinator.  
MURRAY ARMSTRONG, radio sales.

**Rates:** For combination rates, see CFPL-TV, London, Ont.

**BBM Weekly Reach (Spring 1988):** 224,000.

**ONTARIO REPEATER STATIONS**

- Albion—NEW, Ch. 7, TV Ontario (CICA-TV, Toronto) 10-w.
- Armstrong—CBLIT, Ch. 10, CBC (CBNT, St. John's, Nfld.) 10-w.
- Armstrong—NEW, Ch. 13, TV Ontario (CICA-TV, Toronto) 8-w.
- Aroand—NEW, Ch. 10, TV Ontario (CICA-TV, Toronto) 5-w.
- Aitkolan—CBWCT-1, Ch. 7, CBC (CBWT, Winnipeg, Man.) 2.8-kw.
- Attawapiskat—CBLET, Ch. 12, CBC (CFCL-TV, Timmins) 10-w.
- Attawapiskat—NEW, Ch. 10, TV Ontario (CICA-TV, Toronto) 10-w.
- Bancroft—CHEX-TV-1, Ch. 4, Kawartha Bcstg. (CHEX-TV, Peterborough) 5-w.
- Bancroft—CIII-TV-2, Ch. 2, Global Television Network (CIII-TV, Toronto-Paris) 100-kw.
- Barry—NEW, Ch. 30, TV Ontario (CICA-TV, Toronto) 20-w.
- Barrie—CBLFT-11, Ch. 55, CBC (CBLFT, Toronto) 7-kw.
- Barry's Bay—CBOT-2, Ch. 19, CBC (CBOT, Ottawa) 2.9-kw.
- Barwick—NEW, Ch. 21, TV Ontario (CICA-TV, Toronto) 10-w.
- Beardmore—CBLAT-5, Ch. 9, CBC (CBLT, Toronto) 8.4-w.
- Beardmore—NEW, Ch. 11, TV Ontario (CICA-TV, Toronto) 10-w.
- Bearskin Lake—NEW, Ch. 9, TV Ontario (CICA-TV, Toronto) 5-w.
- Belle Vallee—NEW, Ch. 34, TV Ontario (CICA-TV, Toronto) 20-w.
- Belleville—CBLFT-13, Ch. 15, CBC (CBLFT, Toronto) 180-kw.
- Bergland—NEW, Ch. 7, TV Ontario (CICA-TV, Toronto) 10-w.
- Big Trout Lake—CBWT-1, Ch. 13, CBC (CBWT, Winnipeg, Man.) 10-w.
- Big Trout Lake—NEW, Ch. 8, TV Ontario (CICA-TV, Toronto) 5-w.
- Bruce Mines—NEW, Ch. 24, TV Ontario (CICA-TV, Toronto) 20-w.

## Canadian TV Stations—Ontario

- Caramat**—CICA-TV-72, Ch. 10, TV Ontario (CICA-TV, Toronto) 5-w.
- Cartier**—NEW, Ch. 17, TV Ontario (CICA-TV, Toronto) 20-w.
- Cat Lake**—NEW, Ch. 9, TV Ontario (CICA-TV, Toronto) 5-w.
- Chapleau**—CBLFT-22, Ch. 13, CBC (CBLFT, Toronto) 487-w.
- Chapleau**—CFCL-TV-7, Ch. 7, CBC (CFCL-TV, Timmins) 101-w.
- Chatham**—CBLFT-10, Ch. 48, CBC (CBLFT, Toronto) 14-kw.
- Chatham**—CICD-TV-59, Ch. 59, TV Ontario (CICA-TV, Toronto) 34.3-kw.
- Coleman Twp.**—NEW, Ch. 38, TV Ontario (CICA-TV, Toronto) 20-w.
- Collins**—NEW, Ch. 8, TV Ontario (CICA-TV, Toronto) 5-w.
- Constance Lake**—NEW, Ch. 13, TV Ontario (CICA-TV, Toronto) 10-w.
- Cornwall**—CJOH-TV-8, Ch. 8, Baton Bcstg. Inc. (CJOH-TV, Ottawa) 130-kw.
- Deer Lake**—NEW, Ch. 9, TV Ontario (CICA-TV, Toronto) 5-w.
- Deseronto**—CJOH-TV-6, Ch. 6, Baton Bcstg. Inc. (CJOH-TV, Ottawa) 55-kw.
- Devlin**—NEW, Ch. 43, TV Ontario (CICA-TV, Toronto) 20-w.
- Doble**—NEW, Ch. 16, TV Ontario (CICA-TV, Toronto) 20-w.
- Dorion**—, Ch. 6, TV Ontario (CICA-TV, Toronto) 10-w.
- Driftwood**—CBLFT-16, Ch. 74, CBC (CBLFT, Toronto) 100-w.
- Dryden**—CBWDT, Ch. 9, CBC (CBWT, Winnipeg, Man.) 8.9-kw.
- Dryden**—CBWFT-9, Ch. 6, CBC (CBWFT, Winnipeg, Man.) 11.3-kw.
- Dubreuilville**—CBLFT-24, Ch. 7, CBC (CBLFT, Toronto) 10-w.
- Eagle River**—NEW, Ch. 11, TV Ontario (CICA-TV, Toronto) 5-w.
- Ear Falls**—CBWJT, Ch. 13, CBC (CBWT, Winnipeg, Man.) 10-w.
- Ear Falls**—NEW, Ch. 3, TV Ontario (CICA-TV, Toronto) 10-w.
- Earlton**—NEW, Ch. 31, TV Ontario (CICA-TV, Toronto) 20-w.
- Elk Lake**—NEW, Ch. 17, TV Ontario (CICA-TV, Toronto) 5-w.
- Elliot Lake**—CBLFT-6, Ch. 12, CBC (CBLFT, Toronto) 18.6-kw.
- Elliot Lake**—CICI-TV-1, Ch. 3, Mid-Canada Communications Corp. (CICI-TV, Sudbury) 19-kw.
- Elliot Lake**—CKNC-TV-1, Ch. 7, CBC (CKNC-TV, Sudbury) 34-kw.
- Emo**—NEW, Ch. 8, TV Ontario (CICA-TV, Toronto) 10-w.
- Englehart**—CICA-TV-36, Ch. 39, TV Ontario (CICA-TV, Toronto) 20-w.
- Espanola**—CBLFT-7, Ch. 11, CBC (CBLFT, Toronto) 8.9-w.
- Eva Lake**—NEW, Ch. 6, TV Ontario (CICA-TV, Toronto) 5-w.
- Faquier**—NEW, Ch. 29, TV Ontario (CICA-TV, Toronto) 20-w.
- Foleyat**—NEW, Ch. 11, TV Ontario (CICA-TV, Toronto) 10-w.
- Fort Albany**—CBLDT, Ch. 8, CBC (CFCL-TV, Timmins) 491-w.
- Fort Albany**—NEW, Ch. 5, TV Ontario (CICA-TV, Toronto) 10-w.
- Fort Frances**—CBWCT, Ch. 5, CBC (CBWT, Winnipeg, Man.) 50.5-kw.
- Fort Frances**—CBWFT-11, Ch. 15, CBC (CBWFT, Winnipeg, Man.) 12.5-kw.
- Fort Hope**—CBLHT, Ch. 12, CBC (CBNT, St. John's, Nfld.) 10-w.
- Fort Hope**—NEW, Ch. 9, TV Ontario (CICA-TV, Toronto) 5-w.
- Fort Severn**—NEW, Ch. 9, TV Ontario (CICA-TV, Toronto) 5-w.
- Foymount**—CBDF-1, Ch. 28, CBC (CBOT, Ottawa) 10-w.
- Fraserdale**—CBLCT, Ch. 7, CBC (CFCL-TV, Timmins) 10-w.
- Georgian Bay (Warton)**—CKCO-TV-2, Ch. 2, CAP Communications Ltd. (CKCO-TV, Kitchener) 100-kw.
- Geraldton**—CBLAT, Ch. 13, CBC (CBLT, Toronto) 22-kw.
- Geraldton**—CBLFT-26, Ch. 7, CBC (CBLFT, Toronto) 2.3-kw.
- Gogama**—CBLFT-21, Ch. 23, CBC (CBLFT, Toronto) 2.6-kw.
- Gore Bay**—NEW, Ch. 28, TV Ontario (CICA-TV, Toronto) 5-w.
- Gowganda**—NEW, Ch. 10, TV Ontario (CICA-TV, Toronto) 5-w.
- Haliburton**—NEW, Ch. 18, TV Ontario (CICA-TV, Toronto) 5-w.
- Hanbury**—CICA-TV-41, Ch. 51, TV Ontario (CICA-TV, Toronto) 20-w.
- Harris Twp.**—NEW, Ch. 29, TV Ontario (CICA-TV, Toronto) 20-w.
- Harty**—NEW, Ch. 53, TV Ontario (CICA-TV, Toronto) 20-w.
- Hearst**—CBCC-TV, Ch. 5, CBC (CFCL-TV, Timmins) 5.3-kw.
- Hearst**—CBLFT-5, Ch. 7, CBC (CBLFT, Toronto) 8.4-kw.
- Heron Bay**—NEW, Ch. 17, TV Ontario (CICA-TV, Toronto) 20-w.
- Hilliardton**—NEW, Ch. 55, TV Ontario (CICA-TV, Toronto) 20-w.
- Hilton Beach**—NEW, Ch. 17, TV Ontario (CICA-TV, Toronto) 20-w.
- Hornepayne**—CBLAT-6, Ch. 13, CBC (CBLT, Toronto) 30-w.
- Hudson Twp.**—NEW, Ch. 25, TV Ontario (CICA-TV, Toronto) 20-w.
- Huntsville**—CICA-TV-13, Ch. 13, TV Ontario (CICA-TV, Toronto) 16-kw.
- Huntsville**—CKVR-TV-2, Ch. 8, CKVR Channel 3 Ltd. (CKVR-TV, Barrie) 115-w.
- Ignace**—CBWDT-2, Ch. 13, CBC (CBWT, Winnipeg, Man.) 8.9-w.
- Ignace**—NEW, Ch. 5, TV Ontario (CICA-TV, Toronto) 10-w.
- Iron Bridge**—NEW, Ch. 23, TV Ontario (CICA-TV, Toronto) 20-w.
- Jellicoe**—NEW, Ch. 6, TV Ontario (CICA-TV, Toronto) 5-w.
- Jogues**—NEW, Ch. 22, TV Ontario (CICA-TV, Toronto) 20-w.
- Kagawong**—NEW, Ch. 34, TV Ontario (CICA-TV, Toronto) 20-w.
- Kapuskasing**—CBLFT-4, Ch. 12, CBC (CBLFT, Toronto) 17.4-kw.
- Kapuskasing**—CFCL-TV-3, Ch. 2, Mid-Canada Communications Corp. (CFCL-TV, Timmins) 959-w.
- Kapuskasing**—CITO-TV-4, Ch. 10, Mid-Canada Communications Corp. (CICI-TV, Sudbury) 3.5-kw.
- Kasabonika**—NEW, Ch. 9, TV Ontario (CICA-TV, Toronto) 5-w.
- Keams**—CFCL-TV-2, Ch. 2, Mid-Canada Communications Corp. (CFCL-TV, Timmins) 70-kw.
- Keams**—CITO-TV-3, Ch. 11, Mid-Canada Communications Corp. (CICI-TV, Sudbury) 65-kw.
- Keams**—NEW, Ch. 46, TV Ontario (CICA-TV, Toronto) 20-w.
- Kanora**—CBWAT, Ch. 8, CBC (CBWT, Winnipeg, Man.) 8-kw.
- Kanora**—CBWFT-7, Ch. 2, CBC (CBWFT, Winnipeg, Man.) 3.8-kw.
- King Kirkland**—NEW, Ch. 32, TV Ontario (CICA-TV, Toronto) 20-w.
- Kingfisher Lake**—NEW, Ch. 8, TV Ontario (CICA-TV, Toronto) 5-w.
- Kingston**—CBLFT-14, Ch. 32, CBC (CBLFT, Toronto) 48-kw.
- Kitagan**—NEW, Ch. 17, TV Ontario (CICA-TV, Toronto) 20-w.
- Kitchener**—CBLFT-8, Ch. 61, CBC (CBLFT, Toronto) 168.7-kw.
- Kitchener**—CICO-TV-28, Ch. 28, TV Ontario (CICA-TV, Toronto) 122-kw.
- Lac Ste. Therese**—NEW, Ch. 20, TV Ontario (CICA-TV, Toronto) 20-w.
- Laird Twp.**—NEW, Ch. 15, TV Ontario (CICA-TV, Toronto) 20-w.
- Lansdowne House**—NEW, Ch. 8, TV Ontario (CICA-TV, Toronto) 5-w.
- Larder Lake**—NEW, Ch. 24, TV Ontario (CICA-TV, Toronto) 20-w.
- Latchford**—NEW, Ch. 24, TV Ontario (CICA-TV, Toronto) 20-w.
- Little Current**—CBCE-TV, Ch. 8, CBC (CKNC-TV, Sudbury) 23.7-kw.
- Little Current**—NEW, Ch. 33, TV Ontario (CICA-TV, Toronto) 20-w.
- London**—CBLFT-9, Ch. 53, CBC (CBLFT, Toronto) 24.4-kw.
- London**—CICO-TV-18, Ch. 18, TV Ontario (CICA-TV, Toronto) 34.9-kw.

**London/Kitchener**—CITY-TV-2, Ch. 31, City TV Chum Ltd. (CITY-TV, Toronto) 1000-w.

**Longlac**—NEW, Ch. 5, TV Ontario (CICA-TV, Toronto) 10-w.

**MacDiarmid**—NEW, Ch. 5, TV Ontario (CICA-TV, Toronto) 5-w.

**MacLeod**—NEW, Ch. 3, TV Ontario (CICA-TV, Toronto) 10-w.

**Manitouwadge**—CBLAT-1, Ch. 8, CBC (CBLT, Toronto) 22-kw.

**Manitouwadge**—CBLFT-25, Ch. 26, CBC (CBLFT, Toronto) 9.8-kw.

**Manitowaning**—NEW, Ch. 40, TV Ontario (CICA-TV, Toronto) 20-w.

**Marathon**—CBLAT-4, Ch. 11, CBC (CBLT, Toronto) 7.5-kw.

**Marten Falls**—NEW, Ch. 9, TV Ontario (CICA-TV, Toronto) 5-w.

**Massey**—NEW, Ch. 24, TV Ontario (CICA-TV, Toronto) 20-w.

**Matachewan**—CICA-TV-61, Ch. 32, TV Ontario (CICA-TV, Toronto) 20-w.

**Mattawa**—CBLFT-27, Ch. 26, CBC (CBLFT, Toronto) 2.8-kw.

**Mattice**—NEW, Ch. 9, TV Ontario (CICA-TV, Toronto) 10-w.

**Maynooth**—CBOT-4, Ch. 51, CBC (CBOT, Ottawa) 1.277-kw.

**McArthurs Mills**—CBOT-5, Ch. 33, CBC (CBOT, Ottawa) 1.429-kw.

**Mindemoya**—NEW, Ch. 42, TV Ontario (CICA-TV, Toronto) 20-w.

**Mine Centre**—CICA-TV-65, Ch. 8, TV Ontario (CICA-TV, Toronto) 10-w.

**Moonbeam**—NEW, Ch. 35, TV Ontario (CICA-TV, Toronto) 20-w.

**Moosonee**—CBCO-TV-1, Ch. 9, CBC (CFCL-TV, Timmins) 8.9-w.

**Moosonee**—NEW, Ch. 11, TV Ontario (CICA-TV, Toronto) 5-w.

**Morson**—NEW, Ch. 11, TV Ontario (CICA-TV, Toronto) 10-w.

**Nairn Twp.**—NEW, Ch. 28, TV Ontario (CICA-TV, Toronto) 20-w.

**Nakina**—NEW, Ch. 11, TV Ontario (CICA-TV, Toronto) 10-w.

**Nestor Falls**—NEW, Ch. 13, TV Ontario (CICA-TV, Toronto) 10-w.

**New Osnaburgh**—NEW, Ch. 5, TV Ontario (CICA-TV, Toronto) 5-w.

**Nipigon**—CBLFT-19, Ch. 26, CBC (CBLFT, Toronto) 2.3-kw.

**Nipigon**—CBLK-TV, Ch. 16, CBC (CKPR-TV, Thunder Bay) 2.3-kw.

**North Bay**—NEW, Ch. 6, TV Ontario (CICA-TV, Toronto) 57-kw.

**Obe**—NEW, Ch. 11, TV Ontario (CICA-TV, Toronto) 5-w.

**Opsatika**—NEW, Ch. 47, TV Ontario (CICA-TV, Toronto) 20-w.

**Osnaburgh**—CBWOT-4, Ch. 13, CBC (CBWT, Winnipeg, Man.) 8.9-w.

**Ottawa**—CICO-TV-24, Ch. 24, TV Ontario (CICA-TV, Toronto) 149.5-kw.

**Ottawa**—CIII-TV-6, Ch. 6, Global Television Network (CIII-TV, Toronto-Paris) 14.7-kw.

**Owen Sound**—CICA-TV-12, Ch. 12, TV Ontario (CICA-TV, Toronto) 52-kw.

**Parry Sound**—CKVR-TV-1, Ch. 12, CKVR Channel 3 Ltd. (CKVR-TV, Barrie) 5-kw.

**Penetanguishene**—CBLFT-15, Ch. 34, CBC (CBLFT, Toronto) 11.3-kw.

**Penetanguishene**—NEW, Ch. 51, TV Ontario (CICA-TV, Toronto) 1000-w.

**Peterborough**—CBLFT-12, Ch. 44, CBC (CBLFT, Toronto) 48.6-kw.

**Pickle Lake**—CBWOT-5, Ch. 9, CBC (CBWT, Winnipeg, Man.) 8.9-w.

**Pickle Lake**—NEW, Ch. 11, TV Ontario (CICA-TV, Toronto) 10-w.

**Pikangikum**—CBWOT-6, Ch. 7, CBC (CBWT, Winnipeg, Man.) 8.9-w.

**Pikangikum**—NEW, Ch. 9, TV Ontario (CICA-TV, Toronto) 5-w.

**Pinewood**—NEW, Ch. 12, TV Ontario (CICA-TV, Toronto) 10-w.

**Providence Bay**—NEW, Ch. 48, TV Ontario (CICA-TV, Toronto) 20-w.

**Rainy River**—NEW, Ch. 4, TV Ontario (CICA-TV, Toronto) 10-w.

**Red Lake**—CBWET, Ch. 10, (CBWT, Winnipeg, Man.) 570-w.

**Redditt**—NEW, Ch. 5, TV Ontario (CICA-TV, Toronto) 10-w.

**Ryland**—NEW, Ch. 16, TV Ontario (CICA-TV, Toronto) 20-w.

**Sachigo Lake**—NEW, Ch. 9, TV Ontario (CICA-TV, Toronto) 5-w.

**Sandy Lake**—CBWOT-7, Ch. 10, CBC (CBWT, Winnipeg, Man.) 8.9-w.

**Sandy Lake**—NEW, Ch. 8, TV Ontario (CICA-TV, Toronto) 10-w.

**Sarnia**—CBLFT-17, Ch. 68, CBC (CBLFT, Toronto) 39.7-kw.

**Sarnia**—CIII-TV-29, Ch. 29, Global Television Network (CIII-TV, Toronto-Paris) 162-kw.

**Sarnia-Chatham**—CKCO-TV-3, Ch. 42, CAP Communications Ltd. (CKCO-TV, Kitchener) 126.3-kw.

**Sault Ste. Marie**—CBLFT-20, Ch. 26, CBC (CBLFT, Toronto) 1.2-kw.

**Sault Ste. Marie**—CICO-TV-20, Ch. 20, TV Ontario (CICA-TV, Toronto) 2.9-kw.

**Savant Lake**—CBWOT-3, Ch. 8, CBC (CBWT, Winnipeg, Man.) 8.9-kw.

**Savant Lake**—NEW, Ch. 10, TV Ontario (CICA-TV, Toronto) 5-w.

**Searchmont**—NEW, Ch. 22, TV Ontario (CICA-TV, Toronto) 20-w.

**Shegulandah**—NEW, Ch. 39, TV Ontario (CICA-TV, Toronto) 20-w.

**Shoal Lake**—NEW, Ch. 19, TV Ontario (CICA-TV, Toronto) 20-w.

**Silver Water**—NEW, Ch. 20, TV Ontario (CICA-TV, Toronto) 20-w.

**Sioux Lookout**—CBWOT-1, Ch. 12, CBC (CBWT, Winnipeg, Man.) 30-kw.

**Sioux Lookout**—NEW, Ch. 2, TV Ontario (CICA-TV, Toronto) 10-w.

**Sioux Narrows**—CBWAT-1, Ch. 4, CBC (CBWT, Winnipeg, Man.) 8.9-kw.

**Sioux Narrows**—NEW, Ch. 10, TV Ontario (CICA-TV, Toronto) 10-w.

**Spring Bay**—NEW, Ch. 46, TV Ontario (CICA-TV, Toronto) 20-w.

**Stratton**—NEW, Ch. 19, TV Ontario (CICA-TV, Toronto) 20-w.

**Sturgeon Falls**—CBLFT-1, Ch. 7, CBC (CBLFT, Toronto) 9.7-kw.

**Sudbury**—CBLFT-2, Ch. 13, CBC (CBLFT, Toronto) 8.6-kw.

**Sudbury**—CICO-TV-19, Ch. 19, TV Ontario (CICA-TV, Toronto) 186.5-kw.

**Sutton**—NEW, Ch. 11, TV Ontario (CICA-TV, Toronto) 10-w.

**Tehkummah**—NEW, Ch. 49, TV Ontario (CICA-TV, Toronto) 20-w.

**Temagami**—CBCQ-TV-1, Ch. 15, CBC (CBNT, St. John's, Nfld.) 14.2-kw.

**Temagami**—CICA-TV-19, Ch. 36, TV Ontario (CICA-TV, Toronto) 5-w.

**Temagami North**—NEW, Ch. 23, TV Ontario (CICA-TV, Toronto) 20-w.

**The Muskokas**—CKCO-TV-4, Ch. 11, CAP Communications Ltd. (CKCO-TV, Kitchener) 37.350-kw.

**Thessalon**—NEW, Ch. 27, TV Ontario (CICA-TV, Toronto) 20-w.

## Canadian TV Stations—Ontario

**Thorne/Eldon**—CBLFT-29, Ch. 16, CBC (CBLFT, Toronto) 13-w.  
**Thorneloe**—NEW, Ch. 40, TV Ontario (CICA-TV, Toronto) 20-w.  
**Thunder Bay**—CBLFT-18, Ch. 12, CBC (CBLFT, Toronto) 22.7-kw.  
**Thunder Bay**—CICO-TV-9, Ch. 9, TV Ontario (CICA-TV, Toronto) 32.1-kw.  
**Timmins**—CBLFT-3, Ch. 9, CBC (CBLFT, Toronto) 16-kw.  
**Timmins**—CITO-TV, Ch. 3, Mid-Canada Communications Corp. (CICI-TV, Sudbury) 55-kw.  
**Timmins**—NEW, Ch. 7, TV Ontario (CICA-TV, Toronto) 84.4-kw.  
**Uxbridge**—CIII-TV-22, Ch. 41, Global Television Network (CIII-TV, Toronto-Paris) 786-kw.  
**Val Cote**—NEW, Ch. 21, TV Ontario (CICA-TV, Toronto) 20-w.  
**Val Rita**—NEW, Ch. 25, TV Ontario (CICA-TV, Toronto) 20-w.  
**Vermillion Bay**—NEW, Ch. 7, TV Ontario (CICA-TV, Toronto) 10-w.  
**Virginiatown**—NEW, Ch. 36, TV Ontario (CICA-TV, Toronto) 5-w.  
**Wabigoon**—NEW, Ch. 18, TV Ontario (CICA-TV, Toronto) 20-w.  
**Walford**—NEW, Ch. 32, TV Ontario (CICA-TV, Toronto) 20-w.  
**Wawa**—CBLAT-3, Ch. 9, CBC (CBLT, Toronto) 16-kw.  
**Wawa**—CBLFT-23, Ch. 16, CBC (CBLFT, Toronto) 5.3-kw.  
**Weagamow**—NEW, Ch. 9, TV Ontario (CICA-TV, Toronto) 5-w.  
**Webequie**—NEW, Ch. 9, TV Ontario (CICA-TV, Toronto) 5-w.  
**West Bay**—NEW, Ch. 29, TV Ontario (CICA-TV, Toronto) 20-w.  
**Wharnccliffe**—NEW, Ch. 28, TV Ontario (CICA-TV, Toronto) 20-w.  
**White River**—CBLAT-2, Ch. 12, CBC (CBLT, Toronto) 384-w.  
**Whitefish Bay**—NEW, Ch. 19, TV Ontario (CICA-TV, Toronto) 20-w.  
**Whitefish Falls**—NEW, Ch. 27, TV Ontario (CICA-TV, Toronto) 20-w.  
**Whitney**—CBOT-3, Ch. 9, CBC (CBOT, Ottawa) 10-w.  
**Windsor**—CBEFT, Ch. 54, CBC (CBLFT, Toronto) 60.2-kw.  
**Windsor**—CICO-TV-32, Ch. 32, TV Ontario (CICA-TV, Toronto) 180-kw.  
**Winisk**—NEW, Ch. 5, TV Ontario (CICA-TV, Toronto) 10-w.  
**Wunnummin**—NEW, Ch. 9, TV Ontario (CICA-TV, Toronto) 5-w.

### QUEBEC

#### CIVA-TV Abitibi-Temiscamingue

(Ch. 12)

French Educational Station

**Network Service:** Reseau Radio-Quebec.

**Licensee:** Societe de radio-television du Quebec, 800 rue Fullum, Montreal, Que. H2K 3L7.

**Studio:** 1032 3rd Ave., Val-d'Or, Que. J9P 1T6.

**Telephone:** 514-521-2424.

**Technical Facilities:** Channel No. 12 (204-210 MHz). Authorized power: 246-kw visual, 49-kw aural. Antenna: 670-ft. above av. terrain, 555-ft. above ground, 1300-ft. above sea level, lat. 48° 25' 17", long. 77° 50' 49".

**Transmitter:** Lithium Mines, Val d'Or.

**Began Operation:** January 18, 1980.

**Personnel:** See CIVM-TV, Montreal.

**B-240**

### CHAU-TV

Carleton

(Ch. 5)

French Outlet

**Network Service:** TVA.

**Licensee:** Television de la Bale des Chaleurs Inc., Bonaventure County, Box 100, Carleton, Que. G0C 1J0.

**Studio:** Box 100, Bonaventure County, Carleton, Que. G0C 1J0.

**Telephone:** 418-364-3344. **Telex:** 014-43126. **Fax:** 418-364-7168.

**Technical Facilities:** Channel No. 5 (76-82 MHz). Authorized power: 100-kw visual, 10-kw aural. Antenna: 1543-ft. above av. terrain, 232-ft. above ground, 2162-ft. above sea level.

**Transmitter:** Bonaventure County.

**News Service:** Telbec.

**Ownership:** Power Corp.

**Began Operation:** October 17, 1959.

**Represented (sales):** Paul L'Anglais (Canada); Young Canadian Ltd. (U.S.).

**Personnel:**

PIERRE HARVEY, president.  
DANNY GRAVEL, vice president, finance.  
MARCEL CHABOT, vice president, technical services.  
JEAN-YVES ROSS, vice president, sales.  
JOSEE CLOUTIER, news director.

**Highest 30 Sec. Rate:** \$235.

**BBM Weekly Reach (Spring 1988):** 162,000.

### CJPM-TV

Chicoutimi

(Ch. 6)

French Outlet

**Network Service:** None, independent.

**Licensee:** CJPM-TV Inc., Box 600, Chicoutimi, Que. G7H 5C8.

**Studio:** Mount Ste. Claire Rd., Chicoutimi.

**Telephone:** 418-549-2576. **Telex:** 051-36132.

**Technical Facilities:** Channel No. 6 (82-88 MHz). Authorized power: 100-kw visual, 10-kw aural. Antenna: 850-ft. above av. terrain, 255-ft. above ground, 805-ft. above sea level, lat. 48° 24' 27", long. 71° 05' 08".

**Transmitter:** Mt. Ste. Claire Rd.

**Multichannel TV Sound:** Stereo only.

**News Services:** Broadcast News, Telbec.

**Ownership:** Tele-Metropole Inc.

**Began Operation:** April 14, 1963.

**Represented (sales):** Young Canadian Ltd. (U.S.); Metro Marketing West Ltd. (Vancouver & Winnipeg); Paul L'Anglais Inc. (Montreal & Toronto).

**Personnel:**

ROGER HUDON, president & general manager.  
ROGER JOBIN, program director & assistant general manager.  
RICHARD MARTIN, general sales manager.  
YVES CHAMPAGNE, technical director.  
CLAUDE POULIN, news director.

**Highest One Hour Rate:** \$1500.

Highest 30 Sec. Rate: \$210.

BBM Weekly Reach (Spring 1988): 257,000.

**CFGS-TV**  
Hull-Ottawa

(Ch. 14)

Network Service: Quatre Saisons.

Licensee: Radio Nord Inc., 171 rue Jean-Proulx, Box 4010, Hull, Que. J8Z 1W5.

Telephone: 819-776-4949. Telex: 053-4882. Fax: 819-770-0272.

Technical Facilities: Channel No. 14 (470-476 MHz). Authorized power: 32-kw visual, 3.20-kw aural. Lat. 45° 30' 11", long. 75° 51' 02".

News Service: Quatre Saisons.

Ownership: Radio Nord Group.

Began Operation: September 7, 1986.

Represented (sales): All-Canada Radio & Television Ltd.; Sales Communication AC Ltee. (Montreal).

**Personnel:**

JEAN-JOFFRE GOURD, chairman of the board.  
GILLES POULIN, president & director general, Radio Nord Group.  
GASTON LAVOIE, general manager & national sales director.  
PAUL POISSON, local sales director.  
MARCEL GARNEAU, production director.  
MARIE-CLAUDE LaCROIX, head of traffic.  
EMILE CHENARD, head technician.  
LUC TROTTIER, news director.

Highest One Hour Rate: \$2500.

Highest 30 Sec. Rate: \$175.

BBM Weekly Reach (Spring 1988): 165,000.

**CHOT-TV**  
Hull-Ottawa

(Ch. 40)

Network Service: TVA.

Licensee: Radio Nord Inc., 171 rue Jean-Proulx, Box 4010, Hull, Que. J8Z 1W5.

Telephone: 819-770-1040. Telex: 053-4882.

Technical Facilities: Channel No. 40 (626-632 MHz). Authorized power: 285-kw visual, 28.50-kw aural. Lat. 45° 15' 25", long. 75° 51' 02".

Ownership: Radio Nord Group.

Represented (sales): Paul L'Anglais (Montreal, Toronto); Young Canadian Ltd. (U.S.).

**Personnel:**

JEAN-JOFFRE GOURD, chairman.  
GILLES POULIN, president & director general, Radio Nord Group.  
GASTON LAVOIE, general manager & national sales director.  
EMILE CHENARD, head technician.  
MARIE-CLAUDE LACROIX, head of traffic.  
MARCEL GARNEAU, production director.

Highest 30 Sec. Rate: \$310.

BBM Weekly Reach (Spring 1988): 258,000.

**CKRS-TV**

Jonquiere

(Ch. 12)

French Outlet

Network Service: SRC.

Licensee: Radio Saguenay Limitee, 2303 Sir Wilfrid Laurier St., Jonquiere, Que. G7X 7X3.

Studio: 2303 Sir Wilfrid Laurier St., Jonquiere, Que. G7X 7X3.

Telephone: 418-542-4551. Telex: 051-36117.

Technical Facilities: Channel No. 12 (204-210 MHz). Authorized power: 281.10-kw visual, 28.11-kw aural. Antenna: 1571-ft. above av. terrain, 566-ft. above ground, 3512-ft. above sea level. lat. 48° 36' 07", long. 70° 49' 46".

Transmitter: Mont Valin.

AM Affiliate: CKRS, 10-kw, 590 kHz.

FM Affiliate: CJAB-FM, Chicoutimi.

News Service: Telbec.

Ownership: Radio Saguenay Limitee.

Began Operation: December 1, 1955.

Represented (sales): Western Communications.

**Personnel:**

DENIS LANGLIS, general director.  
EUGENE MICHAUD, film buyer & program director.  
GEATEN BDIVIN, technical director.  
GUY SIMARD, comptroller.

Highest 30 Sec. Rate: \$400.

BBM Weekly Reach (Spring 1988): 253,000.

**CBGAT**  
Matane

(Ch. 6)

Network Service: SRC.

Licensee: Societe Radio-Canada, 1500 Bronson Ave., Ottawa, Ont.

Studio: 155 St. Sacrement St., Box 2000, Matane, Que. G4W 3P7.

Telephone: 418-562-0290. Telex: 051-86370.

Technical Facilities: Channel No. 6 (82-88 MHz). Authorized power: 3.70-kw visual, 0.37-kw aural. Antenna: 705-ft. above av. terrain, lat. 48° 50' 00", long. 67° 21' 42".

Transmitter: St. Adelphe.

AM Affiliate: CBGA, 10-kw, 1250 kHz.

Ownership: Canadian Bcstg. Corp.

Began Operation: August 19, 1958. Purchased by CBC from Matane Co. Ltd. Sept. 1, 1972.

Represented (sales): CBC National Selective Television Sales (Canada); Canadian Standard Broadcast Sales Inc. (U.S.).

**Personnel:**

LOUIS PELLETIER, director, SRC Matane.  
HUGHES VIGNEAULT, sales representative.  
JDHANNE HUARD, audience relations & on-air promotion.  
RICHARD LAPDINTE, news director.  
JEAN LAPORTE, promotion director.

Rates: Available on request.

BBM Weekly Reach (Spring 1988): 147,000.

## Canadian TV Stations—Quebec

**CBFT**

**Montreal**

(Ch. 2)

**French Outlet**

**Network Service:** SRC.

**Licensee:** Societe Radio-Canada, 1500 Bronson Ave., Ottawa, Ont.

**Studio:** Maison de Radio Canada, Montreal, Que. H3C 3A8.

**Telephone:** 514-285-3211. **Telex:** 05-267417.

**Technical Facilities:** Channel No. 2 (54-60 MHz). Authorized power: 100-kw visual, 10-kw aural. Antenna: 905-ft. above av. terrain, 252-ft. above ground, 996-ft. above sea level, lat. 45° 30' 20", long. 73° 30' 20".

**Transmitter:** Mount Royal.

**Ownership:** Canadian Bcstg. Corp.

**Began Operation:** September 6, 1952. Changed from bilingual to French outlet Jan. 10, 1954 when CBMT began as English language station.

**Represented (sales):** CBC National Selective Television Sales (Canada); Canadian Standard Broadcast Sales Inc. (U.S.).

**Personnel:**

ROBERT ROY, director, French TV network.  
JEAN-BAPTISTE CHARDOLA, director of TV operations.  
PAUL ROUSSEAU, director of TV sales.  
JEAN DUMAS, director, in-house productions.  
JEAN-PAUL KIROUAC, director, programming & broadcasting.  
ANDREANNE BOURNIVAL, director, outside production.  
DENIS GAMACHE, television production manager.  
JACQUES BAZINET, assistant director, TV sales.  
PIERRE O'NEIL, director of news & current affairs.  
PIERRE THERRIEN, director of communications, French networks.

**Rates:** Available on request.

**BBM Weekly Reach (Spring 1988):** 2,718,000.

**CBMT**

**Montreal**

(Ch. 6)

**English Outlet**

**Network Service:** CBC.

**Licensee:** Canadian Bcstg. Corp., 1500 Bronson Ave., Ottawa, Ont.

**Studio:** Maison de Radio Canada, 1400 Rene-Levesque Blvd. E., Box 6000, Montreal, Que. H3C 3A8.

**Telephone:** 514-597-5970. **Telex:** 052-67417.

**Technical Facilities:** Channel No. 6 (82-88 MHz). Authorized power: 100-kw visual, 15-kw aural. Antenna: 820-ft. above av. terrain, 167-ft. above ground, 744-ft. above sea level, lat. 45° 30' 20", long. 73° 35' 32".

**Transmitter:** Mount Royal.

**AM Affiliate:** CBM, 50-kw, 940 kHz.

**FM Affiliate:** CBM-FM, 24.6-kw, 93.5 MHz.

**Ownership:** Canadian Bcstg. Corp.

**Began Operation:** January 10, 1954.

**Represented (sales):** CBC National Selective Television Sales (Canada); Canadian Standard Broadcast Sales Inc. (U.S.).

**Personnel:**

DAVID WINEBERG, regional manager, communications, English services.  
PHYLLIS PLATT, executive producer, television news.  
MALCOLM CHARLTON, executive producer, CBC sports.  
ROBERT BLACKWOOD, director, radio, English services.  
GASTON POULIN, sales manager, CBMT.  
JOSEPH VARGA, production manager, CBMT.

**B-242**

NICOLE BELANGER, regional director, Quebec.  
NORM BOLEN, director of television.

**Rates:** Available on request.

**BBM Weekly Reach (Spring 1988):** 1,410,000.

**CFCF-TV**

**Montreal**

(Ch. 12)

**English Outlet**

**Network Service:** CTV.

**Licensee:** CFCF Inc., 405 Ogilvy Ave., Montreal, Que. H3N 1M4.

**Studio:** 405 Ogilvy Ave., Montreal, Que. H3N 1M4.

**Telephone:** 514-273-6311. **Telex:** 05-25367. **Fax:** 514-276-9399.

**Technical Facilities:** Channel No. 12 (204-210 MHz). Authorized power: 325-kw visual, 33-kw aural. Antenna: 970-ft. above av. terrain, 330-ft. above ground, 1060-ft. above sea level, lat. 45° 30' 20", long. 73° 35' 32".

**Transmitter:** Mount Royal.

**AM Affiliate:** CFCF, 5-kw, 600 kHz.

**FM Affiliate:** CFQR-FM, 41.4-kw, 92.5 MHz (No. 223), 970-ft.

**News Services:** Broadcast News, Canadian Press, Telbec.

**Ownership:** CFCF Inc.

**Began Operation:** January 20, 1961. Sold to present owner by Multiple Access Ltd. July 1979.

**Represented (sales):** Brydson Media Sales International (U.S.); Alexander, Pearson & Dawson Inc. (Canada).

**Personnel:**

JEAN POULIOT, chairman & chief executive officer.  
DON MARTZ, vice chairman.  
ADRIEN POULIOT, president & chief operating officer.  
CHRISTO GEORGES, vice president & general manager.  
G. PRICE, vice president, finance.  
BILL MERRILL, vice president, programming.  
RUOY STEFANIK, vice president, sales.  
MIKE DONEGAN, vice president, news.  
S. REID, secretary-treasurer.  
FRANCOIS LAURIN, controller.  
DANIEL POISSON, corporate controller.

**Highest 30 Sec. Rate:** \$3250.

**BBM Weekly Reach (Spring 1988):** 1,833,000.

**CFJP-TV**

**Montreal**

(Ch. 35)

**Network Service:** Quatre Saisons.

**Licensee:** Television Quatre Saisons, 405 Ogilvy Ave., Montreal, Que. H3N 1M4.

**Telephone:** 514-271-3535. **Telex:** 05-326638.

**Technical Facilities:** Channel No. 35 (596-602 MHz). Authorized power: 566-kw visual, 57-kw aural. Antenna: 335-ft. above ground, lat. 45° 30' 20", long. 73° 35' 32".

**Transmitter:** Mount Royal.

**Multichannel TV Sound:** Stereo only.

**News Services:** Broadcast News, Canadian Press, Telbec.

**Began Operation:** September 7, 1986.

**Represented (sales):** Premiere Television Sales.



**Personnel:**

J. A. POULIOT, chairman & chief exec. officer.  
 H. P. CHAMBERLAND, president & chief operating officer.  
 R. STEFANIK, vice president, sales.  
 G. DEMERS, vice president, administration.  
 A. PICARD, vice president, programming.  
 H. BEAUDOIN, retail sales manager.  
 D. BELANGER, vice president, engineering.  
 A. SCHOFIELD, traffic manager.  
 J. RIVARD, vice president, news, public affairs & sports.  
 GERRY DIXON, promotion director.

Highest 30 Sec. Rate: \$3600.

BBM Weekly Reach (Spring 1988): 3,012,000.

**CFTM-TV**

**Montreal**

(Ch. 10)

French Outlet

Network Service: None, independent.

Licensee: Tele-Metropole Inc., 1600 De Maisonneuve Blvd. E, Montreal, Que. H2L 4P6.

Studio: 1600 De Maisonneuve Blvd. E, Montreal, Que. H2L 4P6.

Telephone: 514-526-9251.

Technical Facilities: Channel No. 10 (192-198 MHz). Authorized power: 325-kw visual, 160-kw aural. Antenna: 972-ft. above av. terrain, 356-ft. above ground, 1100-ft. above sea level, lat. 45° 30' 20", long. 73° 35' 32".

Transmitter: Mount Royal Park.

News Services: AP, Canadian Press, UPI.

Ownership: Tele-Metropole Inc.

Began Operation: February 19, 1961.

Represented (sales): Paul L'Anglais (Montreal & Toronto); J. W. Stovin (Winnipeg & Vancouver).

**Personnel:**

GASTON W. BELANGER, president & general manager.  
 ROBERT TRUDEAU, first vice president & treasurer.  
 VINCENT GABRIELE, vice president, programs & production.  
 J. RICHARD GENIN, vice president, sales.  
 GILLES VINET, vice president, legal affairs.  
 GILLES LAUZON, vice president, operational services.  
 YOLAND TREMBLAY, vice president, personnel.  
 GILLES DESCHENES, vice president, news & public affairs.  
 PIERRE POTVIN, communications director.  
 PIERRE AJMAIS, film director.  
 JULES BLAIS, technical operations director.  
 YVES MARCOUX, director, public relations.

Highest 30 Sec. Rate: \$2195.

BBM Weekly Reach (Spring 1988): 2,685,000.

**CFTU-TV**

**Montreal**

(Ch. 29)

Network Service: None, independent French educational station.

Licensee: Corporation pour l'Avancement de Nouvelles Applications des Langues (CANAL Ltee.), 4835 av. Christophe-Colomb, Bureau 3084, Montreal, Que. H2J 4C2.

Telephones: 514-527-3684; 800-361-6808.

Technical Facilities: Channel No. 29 (560-566 MHz). Authorized power: 10-kw visual, 1.00-kw aural. Antenna: 750-ft. above av. terrain, 700-ft. above ground, lat. 45° 30' 10", long. 73° 36' 55".

1989 Edition

Transmitter: 2900 Edouard-Montpetit, Universite de Montreal.

Ownership: CANAL Ltee.

Began Operation: August 20, 1986.

**Personnel:**

GILLES CARRIER, director general.  
 MICHEL BOISVERT, chief engineer.

**CIVM-TV**

**Montreal**

(Ch. 17)

French Educational Station

Network Service: Reseau Radio-Quebec.

Licensee: Societe de radio-television du Quebec, Radio-Quebec, 800 rue Fullum, Montreal, Que. H2K 3L7.

Studio: 800 rue Fullum, Montreal, Que. H2K 3L7.

Telephone: 514-521-2424. Telex: 05-25808.

Technical Facilities: Channel No. 17 (488-494 MHz). Authorized power: 1212-kw visual, 242-kw aural. Antenna: 983-ft. above av. terrain, 328-ft. above ground, 1072-ft. above sea level, lat. 45° 30' 20", long. 73° 35' 32".

Transmitter: Mont-Royal.

Ownership: Societe de radio-television du Quebec.

Began Operation: January 19, 1975.

**Personnel:**

GUY LORD, chairman of the board.  
 FRANCOIS BERTRAND, president & general manager.  
 GILBERT BUZARE, vice president, technical & administration.  
 MADELEINE LEDUC, secretary-general & director of law department.  
 YVON MALO, network director.  
 JEAN LOUIS NADEAU, director of marketing.

BBM Weekly Reach (Spring 1988): 2,799,000.

**CBVT**

**Quebec City**

(Ch. 11)

French Outlet

Network Service: SRC.

Licensee: Societe Radio-Canada, 1500 Bronson Ave., Ottawa, Ont.

Studio: 2505 Laurier Blvd., Box 10400, Ste. Foy, Que. G1V 2X2.

Telephone: 418-654-1341. Telex: 051-2286.

Technical Facilities: Channel No. 11 (198-204 MHz). Authorized power: 252-kw visual, 25.20-kw aural. Antenna: 641-ft. above av. terrain, 525-ft. above ground, 950-ft. above sea level, lat. 46° 51' 40.41", long. 71° 04' 46.24".

Transmitter: Isle of Orleans.

Multichannel TV Sound: Stereo only.

AM Affiliate: CBV, 50-kw, 980 kHz.

FM Affiliate: CBV-FM, 100-kw, 95.3 MHz.

Ownership: Canadian Bcstg. Corp.

Began Operation: September 3, 1964.

Represented (sales): CBC National Selective Television Sales (Canada); Canadian Standard Broadcast Sales Inc. (U.S.).

**Personnel:**

JACQUES D. LANDRY, regional director, SRC Quebec City.  
 ROBERT TREMPPE, sales manager.  
 HUGHETTE MacFARLANE-PLAMONDON, manager, communications.

## Canadian TV Stations—Quebec

BERTRAND EMOND, director of television.  
MICHEL GARIEPY, director of radio.

Rates: Available on request.

---

BBM Weekly Reach (Spring 1988): 746,000.

---

### CFCM-TV Quebec City

(Ch. 4)

French Outlet

Network Service: Reseau Pathonic Inc.

Licensee: Reseau Pathonic Inc., 1000 Ave. Myrand, Ste. Foy, Que. G1V 2W3.

Studio: 1000 Ave. Myrand, Box 2026, Ste. Foy, Que. G1K 7N2.

Telephone: 418-688-9330. Telex: 051-31509.

Technical Facilities: Channel No. 4 (66-72 MHz). Authorized power: 100-kw visual, 15-kw aural. Antenna: 460-ft. above av. terrain, 672-ft. above sea level, lat. 46° 47' 04", long. 71° 15' 54".

Transmitter: 1000 Ave. Nyrand, Ste. Foy, Quebec.

Multichannel TV Sound: Stereo only.

News Services: Broadcast News, Canadian Press, Telbec, CNN.

Ownership: Reseau Pathonic Inc.

Began Operation: July 17, 1954.

Represented (sales): Patcom Inc.

**Personnel:**

MICHEL BERNIER, exec. vice president, administration.  
JEAN-MARC BEAUDOIN, general manager.  
JULES BELLEGARDE, vice president, finance.  
MARIUS BRISSON, executive producer, news & public affairs.  
ANDRE DUQUET, local sales manager.  
MARIO VALLEE, chief engineer.  
YVES ASSELIN, program manager.  
DAVID COTES, promotion manager.  
MICHEL THERIEN, business manager.

Highest 30 Sec. Rate: \$1150.

---

BBM Weekly Reach (Spring 1988): 721,000.

---

### CKMI-TV Quebec City

(Ch. 5)

English Outlet

Network Service: CBC.

Licensee: Reseau Pathonic Inc., 1000 Ave. Myrand, Ste. Foy, Que. G1V 2W3.

Studio: 1000 Ave. Myrand, Ste. Foy, Que. G1V 2W3.

Telephone: 418-688-9330. Telex: 051-31509.

Technical Facilities: Channel No. 5 (76-82 MHz). Authorized power: 13.85-kw visual, 6.77-kw aural. Antenna: 460-ft. above av. terrain, 379-ft. above ground, 672-ft. above sea level.

Transmitter: 1000 Myrand Ave., Ste. Foy.

News Services: Canadian Press, CNN, Canada News Wire, NTR.

B-244

Ownership: Reseau Pathonic Inc.

Began Operation: March 8, 1957.

Represented (sales): Patcom Inc.

**Personnel:**

See CFCM-TV, Quebec City

Highest 30 Sec. Rate: \$100.

---

BBM Weekly Reach (Spring 1988): 88,000.

---

### CFER-TV Rimouski

(Ch. 11)

French Outlet

Network Service: Reseau Pathonic Inc.

Licensee: Pathonic Network Inc., 465 Blvd. Ste. Anne, Pointe-au-Pere, Que. G0K 1G0.

Studio: Box 590, Rimouski, Que. G5L 7C5.

Telephone: 418-722-6011. Telex: 051-86497.

Technical Facilities: Channel No. 11 (198-204 MHz). Authorized power: 325-kw visual, 35-kw aural. Antenna: 210-ft. above av. terrain, lat. 48° 28' 02", long. 68° 12' 53".

Ownership: Reseau Pathonic Inc.

Began Operation: January 1, 1978.

Represented (sales): Patcom Inc.

**Personnel:**

CLAUDE AUGER, general manager & program director.  
CAROL DIONNE, local sales manager.  
C. LEPAGE, news director.  
JOSEE BELLAVANCE, traffic.  
D. LAVOIE, chief engineer.  
D. VAILLANCOURT, controller.

Highest 30 Sec. Rate: \$325.

---

BBM Weekly Reach (Spring 1988): 222,000.

---

### CJBR-TV Rimouski

(Ch. 2)

French Outlet

Network Service: SRC.

Licensee: Societe Radio-Canada, 1500 Bronson Ave., Ottawa, Ont.

Studio: 273 St. Jean-Baptiste St. W, Rimouski, Que. G5L 4J8.

Telephone: 418-723-2217. Telex: 051-86343.

Technical Facilities: Channel No. 2 (54-60 MHz). Authorized power: 100-kw visual, 10-kw aural. Antenna: 987-ft. above av. terrain, 125-ft. above ground, 1262-ft. above sea level, lat. 48° 19' 40", long. 68° 50' 09".

Transmitter: Pic Champlain St.-Fabien.

TV & Cable Factbook No. 57

**AM Affiliate:** CJBR, 10-kw, 900 kHz.

**FM Affiliate:** CJBR-FM, 100-kw dir. (50-kw av.), 101.5 MHz.

**Ownership:** Canadian Bcstg. Corp.

**Began Operation:** November 21, 1954. Transfer of control to present owner approved by CRTC Aug. 1, 1977.

**Represented (sales):** CBC National Selective Television Sales (Canada); Canadian Standard Broadcast Sales Inc. (U.S.).

**Personnel:**

FRANCOIS RAYMOND, regional director, SRC eastern Quebec.  
ROMA PELLETIER, sales manager.  
JEAN LaPORTE, regional communications manager.

**Rates:** Available on request.

**BBM Weekly Reach (Spring 1988):** 90,000.

**CIMT-TV**

**Riviere du Loup**

(Ch. 9)

**Network Service:** Reseau Pathonic Inc. & TVA.

**Licensee:** Tele Inter-Rives Limitee.

**Studio:** 1 rue Frontenac, Riviere du Loup, Que. G5R 1R7.

**Telephone:** 418-867-1341. **Fax:** 418-867-4710.

**Technical Facilities:** Channel No. 9 (186-192 MHz). Authorized power: 14.10-kw visual, 2.20-kw aural. Antenna: 1149-ft. above av. terrain, lat. 47° 35' 03", long. 69° 22' 10".

**Ownership:** Tele Inter-Rives Limitee. 101 885 Canada Inc., 51%; Reseau Pathonic Inc., 45%; 3 others, 4%.

**Represented (sales):** Paul L'Anglais (Canada); Brydson Spot Sales Inc. (eastern U.S.); Metro Marketing West Ltd. (western U.S.).

**Personnel:**

MARC SIMARD, president.  
GREGOIRE THIBAULT, vice president.  
JACQUES POTVIN, local sales manager.  
GINETTE CHAREST, national sales manager.  
MICHEL BELANGER, program director.  
GERMAIN GELINAS, technical director.  
VIATEUR GRANOMAISON, comptroller.

**Highest 30 Sec. Rate:** \$190.

**BBM Weekly Reach (Spring 1988):** 143,000.

**CKRT-TV**

**Riviere du Loup**

(Ch. 7)

**Network Service:** CBC.

**Licensee:** CKRTV Ltee., 1 rue Frontenac, Riviere du Loup, Que. G5R 1R7.

**Studio:** 1 Frontenac St., Riviere du Loup, Que. G5R 1R7.

**Telephones:** 418-862-8241; 418-867-1341. **Telex:** 051-3915. **Fax:** 418-867-4710.

**1989 Edition**

**Technical Facilities:** Channel No. 7 (174-180 MHz). Authorized power: 49.50-kw visual, 24.50-kw aural. Antenna: 1156-ft. above av. terrain, 235-ft. above ground, 2150-ft. above sea level, lat. 47° 35' 03", long. 69° 22' 10".

**Transmitter:** Montagne Bleue, Pelletier Station, Cte. Kamouraska.

**Ownership:** Tele Inter-Rives Ltee., 95%; Luc Simard, pres. & gen. mgr.; 5 others.

**Began Operation:** January 14, 1962.

**Represented (sales):** Paul L'Anglais (Canada); Young Canadian Ltd. (U.S.).

**Personnel:**

LUC SIMARD, president & general manager.  
MARC SIMARD, president, administration.  
JEAN-LEON MARQUIS, vice president.  
JACQUES POTVIN, sales manager.  
MICHEL BELANGER, program director.  
GERAMIN GELINAS, technical director.  
GREGOIRE THIBAULT, comptroller.

**Highest 30 Sec. Rate:** \$105.

**BBM Weekly Reach (Spring 1988):** 119,000.

**CFEM-TV**

**Rouyn-Noranda**

(Ch. 13)

**Network Service:** TVA.

**Licensee:** Radio Nord Inc.

**Studio:** 380 Murdoch, Noranda, Que. J9X 1G5.

**Mailing Address:** 171 rue Jean-Proulx, Hull, Que. J8Z 1W5.

**Mailing Address:** Box 70, Rouyn, Que. J9X 5A5.

**Telephone:** 819-762-0741. **Telex:** 057-46526. **Fax:** 819-762-2280.

**Technical Facilities:** Channel No. 13 (210-216 MHz). Authorized power: 166-kw visual, 16.60-kw aural. Antenna: 764-ft. above av. terrain, lat. 48° 15' 25", long. 79° 02' 37".

**Multichannel TV Sound:** Separate audio program.

**Ownership:** Radio Nord Group.

**Represented (sales):** Paul L'Anglais (Montreal & Toronto); Metro Marketing West Ltd. (Vancouver); Canadian Standard Broadcast Sales (U.S.).

**Personnel:**

JEAN-JEFFRE GOURD, chairman.  
GILLES POULIN, president & director general, Radio Nord Group.  
RACHEL MARTINEAU, general director of operations.  
GASTON LAVOIE, national sales director.  
ROGER GAUTHIER, marketing director.

**Highest 30 Sec. Rate:** \$280.

**BBM Weekly Reach (Spring 1988):** 138,000.

**CKRN-TV**

**Rouyn-Noranda**

(Ch. 4)

**French Outlet**

**Network Service:** SRC.

**Licensee:** Radio Nord Inc., 380 Murdoch Ave., Box 70, Noranda, Que.

## Canadian TV Stations—Quebec

**Studio:** 380 Murdoch Ave., Noranda.

**Business Office:** 380 Murdoch Ave., Noranda, QU.

**Telephone:** 819-762-0741. **Telex:** 057-46526.

**Technical Facilities:** Channel No. 4 (66-72 MHz). Authorized power: 115-kw visual, 57.50-kw aural. Antenna: 846-ft. above av. terrain, 725-ft. above ground, 1926-ft. above sea level, lat. 48° 15' 55", long. 79° 02' 37".

**Multichannel TV Sound:** Separate audio program.

**AM Affiliate:** CKRN, 1-kw, 1400 kHz (CBC).

**Ownership:** Radio Nord Group.

**Began Operation:** December 25, 1957.

**Represented (sales):** All-Canada Radio & Television Ltd.; Communication AC Ltee. (Montreal).

**Personnel:**

JEAN-JOFFRE GOURD, chairman.  
RACHEL MARTINEAU, general director of operations.  
GASTON LAVOIE, national sales director.  
ROGER GAUTHIER, marketing director.

**Highest 30 Sec. Rate:** \$250.

---

**BBM Weekly Reach (Spring 1988):** 148,000.

---

### CBST

#### Sept-11es

(Ch. 13)

**Network Service:** SRC.

**Licensee:** Societe Radio-Canada, 1500 Bronson Ave., Ottawa, Ont.

**Studio:** 350 Smith St., Sept-11es, Que. G4R 3X2.

**Telephone:** 418-968-0720. **Telex:** 051-84188.

**Technical Facilities:** Channel No. 13 (210-216 MHz). Authorized power: 8.40-kw visual, 1.70-kw aural. Antenna: 489-ft. above av. terrain, lat. 50° 08' 56", long. 66° 28' 12".

**Transmitter:** Pointe Noire.

**Ownership:** Canadian Bcstg. Corp.

**Began Operation:** October 23, 1973. Local production began Nov. 1, 1982.

**Represented (sales):** CBC National Selective Television Sales (Canada); Canadian Standard Broadcast Sales Inc. (U.S.).

**Personnel:**

SYLVAIN LAMARRE, manager of operations.  
LOUISE BERTRAND, audience relations & on-air promotion.  
CHRISTIANE MARAIS, station director.

**Rates:** Available on request.

---

**BBM Weekly Reach (Spring 1988):** 59,000.

---

**B-246**

### CHLT-TV

#### Sherbrooke

(Ch. 7)

French Outlet

**Network Service:** Reseau Pathonic Inc.

**Licensee:** Pathonic Network Inc., 770 Sherbrooke St. W, No. 1200, Montreal, Que. H3A 1G1.

**Studio:** 3330 King St. W, Sherbrooke, Que. J1L 1C9.

**Telephone:** 819-565-7777.

**Technical Facilities:** Channel No. 7 (174-180 MHz). Authorized power: 325-kw visual, 32.50-kw aural. Antenna: 1840-ft. above av. terrain, 150-ft. above ground, 2796-ft. above sea level, lat. 45° 18' 43", long. 72° 14' 32".

**Transmitter:** Mont-Orford Provincial Park.

**Multichannel TV Sound:** Stereo only.

**News Services:** Broadcast News, NTR, Telbec.

**Ownership:** Pathonic Network Inc.

**Began Operation:** September 12, 1956.

**Represented (sales):** Patcom Inc. (Montreal & Toronto); Metro Marketing West Ltd. (Vancouver).

**Personnel:**

PAUL G. VIEN, chairman, president & chief executive officer.  
PIERRE H. LESSARD, vice chairman of the board.  
MICHEL BERNIER, exec. vice president, administration.  
BERNARD FABI, exec. vice president, programming.  
JULES BELLEGARDE, vice president, finance.  
GILLES LEDUC, exec. vice president, sales & president & general manager of Patcom Inc.

**Highest 30 Sec. Rate:** \$770.

---

**BBM Weekly Reach (Spring 1988):** 1,432,000.

---

### CKSH-TV

#### Sherbrooke

(Ch. 9)

French Outlet

**Network Service:** SRC.

**Licensee:** Television St.-Francois Inc., 340 Boul. Industriel, Sherbrooke, Que. J1L 1Z9.

**Studio:** 340 Boul. Industriel, Sherbrooke, Que. J1L 1Z9.

**Telephone:** 819-565-9999.

**Technical Facilities:** Channel No. 9 (186-192 MHz). Authorized power: 325-kw visual, 63-kw aural. Antenna: 1900-ft. above av. terrain, 220-ft. above ground, 2990-ft. above sea level, lat. 45° 18' 43", long. 72° 14' 32".

**Transmitter:** Mont-Orford, Provincial Park.

**Ownership:** COGECO Inc., 90%; Canadian Bcstg. Corp., 10%.

**Began Operation:** September 1, 1974.

**Represented (sales):** Paul Mulvihill Limited.

**Personnel:**

JACQUES LEMIEUX, president.  
JEAN FORTIER, vice president & general manager.  
CAROLE BEAUSEJOUR, operations manager.

**Rates:** Available on request.

---

**BBM Weekly Reach (Spring 1988):** 750,000.

---

**TV & Cable Factbook No. 57**

**CFKM-TV**

Trois-Rivieres

(Ch. 16)

French Outlet

**Network Service:** Quatre Saisons.

**Licensee:** Television Saint-Maurice Inc., Box 277, Trois-Rivieres, Que. G9A 5G3.

**Studio:** 4141 St. Jean Blvd., 3-Rivieres-Ouest.

**Telephone:** 819-377-1441.

**Technical Facilities:** Channel No. 16 (482-488 MHz). Authorized power: 115.60-kw visual, 11.60-kw aural. Antenna: 620-ft. above ground, 1465-ft. above sea level, lat. 46° 29' 00", long. 72° 39' 00".

**Transmitter:** Mont-Carmel, P.Q.

**Multichannel TV Sound:** Stereo & separate audio program.

**News Service:** Telbec.

**Ownership:** COGECO Inc. Henri Audet, chmn. & chief exec. officer.

**Began Operation:** September 6, 1986.

**Represented (sales):** Paul Mulvihill Ltd. (Canada); Brydson Media Sales (U.S.).

**Personnel:**

ROBERT BONNEAU, president.  
JEAN FORTIER, vice president, television.  
FRANCOIS LAGANIERE, director, national sales.  
ROBERT H. PARENT, programming & production manager.  
DANIEL PELLETIER, local sales manager.  
ANDRE ROBERGE, controller.  
GERRY BOUCHER, technical operations manager.

**Rates:** On request.

**BBM Weekly Reach (Spring 1988):** 190,000.

**CHEM-TV**

Trois-Rivieres

(Ch. 8)

French Outlet

**Network Service:** Reseau Pathonic Inc.

**Licensee:** Pathonic Communications Inc., 3625 Chanoine-Moreau Blvd., Trois-Rivieres, Que. G8Y 5N6.

**Telephone:** 819-376-8880.

**Technical Facilities:** Channel No. 8 (180-186 MHz). Authorized power: 153-kw visual, 15.30-kw aural. Antenna: 700-ft. above av. terrain, lat. 46° 30' 10", long. 72° 38' 15".

**Multichannel TV Sound:** Stereo only.

**Ownership:** Pathonic Network Inc.

**Represented (sales):** Paul L'Anglais (Montreal & Toronto); Young Canadian Ltd. (U.S.); J. W. Stovin (Vancouver).

**Personnel:**

PAUL G. VIEN, president.  
GILLES LEDUC, president, sales.  
MICHEL CHARLAND, vice president, operations.

**Highest 30 Sec. Rate:** \$475.

**BBM Weekly Reach (Spring 1988):** 246,000.

1989 Edition

**CKTM-TV**

Trois-Rivieres

(Ch. 13)

French Outlet

**Network Service:** SRC.

**Licensee:** Television Saint-Maurice Inc., Box 277, Trois-Rivieres, Que. G9A 5G3.

**Studio:** 4141 St. Jean Blvd., Trois-Rivieres Ouest, P.Q.

**Telephone:** 819-377-1441.

**Technical Facilities:** Channel No. 13 (210-216 MHz). Authorized power: 325-kw visual, 65-kw aural. Antenna: 620-ft. above ground, 1705-ft. above sea level, lat. 46° 29' 00", long. 72° 39' 00".

**Transmitter:** Mont-Carmel, P.Q.

**News Service:** Telbec.

**Ownership:** COGECO Inc. Henri Audet, chmn. & chief exec. officer.

**Began Operation:** April 15, 1958.

**Represented (sales):** Paul Mulvihill Ltd. (Canada); Brydson Media Sales International (U.S.).

**Personnel:**

See CFKM-TV, Trois-Rivieres.

**BBM Weekly Reach (Spring 1988):** 1,158,000.

**CFVS-TV**

Val D'Or

(Ch. 20)

**Network Service:** Quatre Saisons.

**Licensee:** Radio Nord Inc., 380 Murdock, Box 70, Noranda, Que. J9X 1G5.

**Studio:** 1729 3e Ave., Val D'Or, Que. J9P 1W3.

**Telephone:** 819-825-0010. **Telex:** 053-4882. **Fax:** 819-825-7313.

**Technical Facilities:** Channel No. 20 (506-512 MHz). Authorized power: 216-kw visual, 21.60-kw aural. Lat. 48° 15' 55", long. 79° 02' 37".

**Ownership:** Radio Nord Group.

**Represented (sales):** All-Canada Radio & Television Ltd.; Communication AC Ltee. (Montreal).

**Personnel:**

JEAN-JOFFRE GOURD, chairman of the board.  
RACHEL MARTINEAU, general manager of operations.  
GASTON LAVOIE, national sales director.  
ROGER GAUTHIER, marketing director.

**BBM Weekly Reach (Spring 1988):** 99,000.

**QUEBEC REPEATER STATIONS**

**Abitibi-Temiscamingue—CIVA-TV-1, Ch. 8, Societe de radio-television du Quebec (CIVM-TV, Montreal) 299-kw.**

**Aganish—CBST-7, Ch. 8, CBC (CBST, Sept-Iles) 243-w.**

**Alma—CBJET-1, Ch. 32, CBC (CBMT, Montreal) 4-kw.**

**Anse-aux-Gascons—CIVK-TV-1, Ch. 32, Societe de radio-television du Quebec (CIVM-TV, Montreal) 1202-kw.**

**Bale Comeau—CBMIT, Ch. 28, CBC (CBMT, Montreal) 4.2-kw.**

**Bale Comeau—CBST-19, Ch. 7, CBC (CBST, Sept-Iles) 1.590-kw.**

**Bale Johan Beetz—CBST-8, Ch. 7, CBC (CBST, Sept-Iles) 1-w.**

**Bale St. Paul—CIMTIV-3, Ch. 13, Tele Inter-Rives Ltee. (CIMTIV, Riviere du Loup) 5-w.**

## Canadian TV Stations—Quebec

**Bale St. Paul**—CKRTV-1, Ch. 2, CKRTV Ltee. (CKRTV, Riviere du Loup) 5-w.

**Bale-Trinitie**—CIVF-TV, Ch. 12, Societe de radio-television du Quebec (CIVM-TV, Montreal) 155-kw.

**Bearn**—CKRN-TV-1, Ch. 3, Radio Nord Inc. (CKRN-TV, Rouyn-Noranda) 5-w.

**Bearn/Fabre**—CKRN-TV-3, Ch. 3, Northern Radio-Radio Nord Inc. (CKRN-TV, Rouyn-Noranda) 1.733-kw.

**Beauceville**—CBVT-6, Ch. 6, SRC (CBVT, Quebec City) 5-w.

**Bianc Sablon**—CBMST, Ch. 5, CBC (CBMT, Montreal) 150-w.

**Bianc Sablon**—CBST-17, Ch. 3, CBC (CBST, Sept-Iles) 150-w.

**Brisay Camp**—CHLG-TV-6, Ch. 12, Club Social La Grande (CBC French network) 10-w.

**Cabano**—CKRTV-4, Ch. 5, CKRTV Ltee. (CKRTV, Riviere du Loup) 13.6-w.

**Camp Chaumont, James Bay**—CHLG-TV-13, Ch. 6, Club Social La Grande (CBC French network) 10-w.

**Camp L G1**—CHLG-TV-8, Ch. 4, Club Social La Grande (CBFT, Montreal) 5-w.

**Camp L G4**—CHLG-TV-1, Ch. 6, Club Social La Grande (CBC French network) 53-w.

**Cap Chat**—CBGAT-6, Ch. 2, CBC (CBGAT, Matane) 38.6-w.

**Carleton**—CBGAT-14, Ch. 2, CBC (CBGAT, Matane) 3.2-kw.

**Carleton**—CIVK-TV, Ch. 15, Societe de radio-television du Quebec (CIVM-TV, Montreal) 1061-kw.

**Causapscal**—CBGAT-5, Ch. 9, CBC (CBGAT, Matane) 11.4-w.

**Chambord-Roberval**—CJPM-TV-1, Ch. 10, CJPM-TV Inc. (CJPM-TV, Chicoutimi) 13-kw.

**Chandler**—CBGAT-15, Ch. 8, CBC (CBGAT, Matane) 184-w.

**Chandler**—CBVB-TV, Ch. 23, CBC (CBMT, Montreal) 1.660-kw.

**Chandler**—CHAU-TV-4, Ch. 6, Television de la Baie des Chaleurs (CHAU-TV, Carleton) 5-w.

**Chapais**—CBFAT-1, Ch. 12, CBC (CBMT, Montreal) 4.9-w.

**Chapeau**—CBDF-1, Ch. 11, CBC (CBDF, Ottawa-Hull) 550-w.

**Chapeau**—CIVP-TV, Ch. 23, Societe de radio-television du Quebec (CIVM-TV, Montreal) 8.650-kw.

**Chibougamau**—CBFAT, Ch. 5, CBC (CBFT, Montreal) 665-w.

**Chibougamau**—CBMCT, Ch. 4, CBC (CBMT, Montreal) 276-w.

**Chicoutimi**—CBJET, Ch. 58, CBC (CBMT, Montreal) 10-kw.

**Clermont**—CBSAT, Ch. 21, CBC (CKRTV, Riviere du Loup) 10-w.

**Cleridorme**—CBGAT-16, Ch. 8, CBC (CBGAT, Matane) 85-w.

**Cleridorme**—CHAU-TV-9, Ch. 11, Television de la Baie des Chaleurs (CHAU-TV, Carleton) 5-w.

**Deception Bay**—CHDD-TV, Ch. 13, Recreational Assn. of Asbestos Hill Employees (CBC English network, Dnt.) 8.9-w.

**Du Planter**—CHLG-TV-5, Ch. 5, Club Social La Grande (CBC French network, P.Q.) 5-w.

**Escuminac**—CBVA-TV, Ch. 18, CBC (CBMT, Montreal) 5.2-kw.

**Estrle**—CIVS-TV, Ch. 24, Societe de radio-television du Quebec (CIVM-TV, Montreal) 475-kw.

**Ferment**—CBMRT, Ch. 9, CBC (CBNLT, Labrador City-Wabush, Nfld.) 18-w.

**Ferment**—CBST-5, Ch. 7, CBC (CBST, Sept-Iles) 20-w.

**Ferment**—CINE-TV, Ch. 4, Cooperative de la Television Communautaire (CIVM-TV, Montreal) 5-w.

**Fontange Camp**—CHLG-TV-7, Ch. 12, Club Social La Grande (CBC French network) 10-w.

**Fort Chimo**—CBFQ-TV, Ch. 9, CBC (CBFT, Montreal) 10-w.

**Fort Chimo**—CBMQ-TV, Ch. 12, CBC (CBNT, St. John's, Nfld.) 10-w.

**Fort George**—CBFGT, Ch. 9, CBC (CBFT, Montreal) 10-w.

**Fort George**—CBMGT, Ch. 12, CBC (CBMT, Montreal) 10-w.

**Fort Rupert**—CBFHT, Ch. 9, CBC (CBFT, Montreal) 10-w.

**Fort Rupert**—CBMHT, Ch. 12, CBC (CBMT, Montreal) 10-w.

**Gaspe**—CBGAT-17, Ch. 9, CBC (CBGAT, Matane) 1.8-kw.

**B-248**

**Gaspe**—CBVG-TV, Ch. 18, CBC (CBMT, Montreal) 5-kw.

**Gaspe**—CHAU-TV-6, Ch. 7, Television de la Baie des Chaleurs Inc. (CHAU-TV, Carleton) 157-w.

**Gaspe**—CIVK-TV-3, Ch. 35, Societe de radio-television du Quebec (Reseau Radio-Quebec) 8.430-kw.

**Gethsemanie/LaRomaine**—CBST-9, Ch. 9, CBC (CBST, Sept-Iles) 10-w.

**Grand Portage**—CIVB-TV-1, Ch. 31, CBC (CIVB-TV, Rimouski) 716-kw.

**Grande Vallee**—CBGAT-3, Ch. 6, CBC (CBGAT, Matane) 587-w.

**Gros Morne**—CBGAT-9, Ch. 4, CBC (CBGAT, Matane) 5-w.

**Harrington Harbour**—CBMUT, Ch. 13, CBC (CBMT, Montreal) 129-w.

**Harrington Harbour**—CBST-11, Ch. 8, CBC (CBST, Sept-Iles) 129-w.

**Havre St. Pierre**—CBST-1, Ch. 12, CBC (CBST, Sept-Iles) 16.3-w.

**Hull**—CIVO-TV, Ch. 30, Societe de radio-television du Quebec (CIVM-TV, Montreal) 1327-kw.

**Ile du Havre Aubert**—CBIMT-1, Ch. 16, CBC (CBFT, Montreal) 55-w.

**Iles de la Madeleine**—CBIMT, Ch. 12, CBC (CBFT, Montreal) 2.8-kw.

**Iles de la Madeleine**—CBMYT, Ch. 7, CBC (CBMT, Montreal) 2.9-kw.

**Inoucdjouac**—CBVI-TV, Ch. 12, CBC (CBNT, St. John's, Nfld.) 10-w.

**Jonquiere**—CFRS-TV, Ch. 4, Quatre Saison (CFJP-TV, Montreal, P.Q.) 24.6-kw.

**Joutel**—CJDG-TV-3, Ch. 12, Radio Nord Inc. (CKRN-TV, Rouyn-Noranda) 148-w.

**L'Anse a Valleeu**—CBGAT-18, Ch. 10, CBC (CBGAT, Matane) 10-w.

**L'Anse a Valleeu**—CHAU-TV-9, Ch. 12, Television de la Baie des Chaleurs Inc. (CHAU-TV, Carleton) 5-w.

**La Tabatiere**—CBMLT, Ch. 10, CBC (CBMT, Montreal) 62-w.

**La Tabatiere**—CBST-13, Ch. 4, CBC (CBST, Sept-Iles) 78-w.

**La Tuque**—CBMET, Ch. 9, CBC (CBMT, Montreal) 103-w.

**La Tuque**—CBVT-2, Ch. 3, CBC (CBVT, Quebec City) 15.4-kw.

**Lac Etchemin**—CBVT-4, Ch. 55, CBC (CBVT, Quebec City) 400-w.

**Lac Humqui**—CBGAT-19, Ch. 24, CBC (CBGAT, Matane) 100-w.

**Lac Megantic**—CBVT-3, Ch. 2, CBC (CBVT, Quebec City) 10-w.

**Laforge**—NEW, Ch. 2, Club Social La Grande (CBC French network) 104-w.

**Lafour**—CJBR-TV-1, Ch. 9, CBC (CJBR-TV, Rimouski) 10-w.

**Laverendry Camp**—CILG-TV-1, Ch. 10, Club Social du Nord-Est (CBC French network) 10-w.

**Label-sur-Quevillon**—CJDG-TV-2, Ch. 12, Radio Nord Inc. (CKRN-TV, Rouyn-Noranda) 5-w.

**Lithium**—CJDG-TV-1, Ch. 8, Radio Nord Inc. (CKRN-TV, Rouyn-Noranda) 5-w.

**Lithium Mines**—CFEM-TV-1, Ch. 10, Radio Nord Inc. (CFEM-TV, Rouyn-Noranda) 59.5-kw.

**Lithium Mines**—CJDG-TV, Ch. 7, Radio Nord Inc. (CKRN-TV, Rouyn-Noranda) 60-kw.

**Longue Pte. de Mingan**—CBST-18, Ch. 6, CBC (CBST, Sept-Iles) 98-w.

**Malartic**—CBVD-TV, Ch. 5, CBC (CBMT, Montreal) 9.3-kw.

**Manicouagan 3**—CKHQ-TV-6, Ch. 13, Club Social du Nord-Est (CBGAT, Matane) 5-w.

**Manicouagan 5**—CKHQ-TV-1, Ch. 10, Club Social du Nord-Est (CBGAT, Matane) 55-w.

**Manouane**—CBFT-5, Ch. 5, CBC (CBFT, Montreal) 10-w.

**Marsoui**—CBGAT-8, Ch. 12, CBC (CBGAT, Matane) 10-w.

**Matagami**—CKRN-TV-4, Ch. 7, Radio Nord Inc. (CKRN-TV, Rouyn-Noranda) 65-w.

**Micoua**—CKHQ-TV-3, Ch. 6, Club Social du Nord-Est (CBGAT, Matane) 5-w.

**Mistassini Post**—CBFMT, Ch. 9, CBC (CBFT, Montreal) 10-w.

**Mistassini Post**—CBMDT, Ch. 12, CBC (CBMT, Montreal) 10-w.

**Mont Blanc-Perce**—CFGW-TV-2, Ch. 8, Gaspé South Telecasting Syndicate (CKCW-TV, Moncton, N.B.) 10-w.

**Mont Climent**—CBGAT-1, Ch. 13, CBC (CBGAT, Matane) 708-w.

- Mont Laurier**—CBFT-2, Ch. 3, CBC (CBFT, Montreal) 13.7-kw.
- Mont Louis**—CBGAT-4, Ch. 2, CBC (CBGAT, Matane) 61.8-w.
- Mont Louis en Haut**—CBGAT-10, Ch. 19, CBC (CBGAT, Matane) 5.1-kw.
- Mont Saint Michel**—CBFT-9, Ch. 16, CBC (CBFT, Montreal) 3-kw.
- Mont Tremblant**—CBFT-1, Ch. 11, CBC (CBFT, Montreal) 1.6-kw.
- Murdochville**—CBGAT-2, Ch. 10, CBC (CBGAT, Matane) 1.530-kw.
- Murdochville**—CBMMT, Ch. 21, CBC (CBMT, Montreal) 30-w.
- Murdochville**—CHAU-TV-11, Ch. 7, Television de la Baie des Chaleurs Inc. (CHAU-TV, Carleton) 5-w.
- Nemiskau Station**—CILG-TV, Ch. 10, Club Social du Nord-Est (CBC French network) 10-w.
- New Carlisle**—CBVN-TV, Ch. 45, CBC (CBMT, Montreal) 5.3-kw.
- New Richmond**—CBVR-TV, Ch. 27, CBC (CBMT, Montreal) 6-kw.
- Notre Dame des Monts**—CBSNT, Ch. 40, CBC (CKRTV, Riviere du Loup) 100-w.
- Notre Dame du Laus**—CBFT-8, Ch. 10, CBC (CBOFT, Ottawa-Hull) 7-w.
- Nouveau Comptoir**—CBFWT, Ch. 9, CBC (CBFT, Montreal) 10-w.
- Nouveau Comptoir**—CBMNT, Ch. 12, CBC (CBMT, Montreal) 10-w.
- Obedjiwan**—CBFT-6, Ch. 10, CBC (CBFT, Montreal) 1-w.
- Old Fort Bay**—CBMVT, Ch. 13, CBC (CBMT, Montreal) 10-w.
- Old Fort Bay**—CBST-15, Ch. 7, CBC (CBST, Sept-Iles) 5-w.
- Outardes 3**—CKHQ-TV-4, Ch. 7, Club Social du Nord-Est (CJBR-TV, Rimouski) 5-w.
- Outardes 4**—CKHQ-TV-2, Ch. 12, Club Social du Nord-Est (CJBR-TV, Rimouski) 5-w.
- Parent**—CBFT-4, Ch. 12, CBC (CBFT, Montreal) 10-w.
- Perce**—CBGAT-28, Ch. 11, CBC (CBGAT, Matane) 20-kw.
- Perce**—CBVP-TV, Ch. 14, CBC (CBMT, Montreal) 3.7-kw.
- Perce**—CHAU-TV-5, Ch. 13, Television de la Baie des Chaleurs Inc. (CHAU-TV, Carleton) 9.620-kw.
- Perce**—CIVQ-TV-2, Ch. 40, Societe de radio-television du Quebec (Reseau Radio-Quebec) 8.5-kw.
- Port Daniel**—CBGAT-21, Ch. 7, CBC (CBGAT, Matane) 170-w.
- Port Daniel**—CBVF-TV, Ch. 16, CBC (CBMT, Montreal) 1.310-kw.
- Port Daniel**—CHAU-TV-3, Ch. 10, Television de la Baie des Chaleurs (CHAU-TV, Carleton) 5-w.
- Poste de la Baleine**—CBFK-TV, Ch. 9, CBC (CBFT, Montreal) 10-w.
- Poste de la Baleine**—CBMK-TV, Ch. 12, CBC (CBNT, St. John's, Nfld.) 10-w.
- Povungnituk**—CBFP-TV, Ch. 9, CBC (CBFT, Montreal) 10-w.
- Povungnituk**—CBMO-TV, Ch. 12, CBC (CBNT, St. John's, Nfld.) 10-w.
- Quebec City**—CIVQ-TV, Ch. 15, Societe de radio-television du Quebec (CIVM-TV, Montreal) 1298-kw.
- Radisson**—CBFRT, Ch. 8, CBC (CBFT, Montreal) 180-w.
- Rapides des Joachims**—CBOFT-2, Ch. 8, CBC (CBOFT, Ottawa-Hull) 161-w.
- Rimouski**—CIVB-TV, Ch. 22, Societe de radio-television du Quebec (CIVM-TV, Montreal) 1472-kw.
- Rimouski**—CJPC-TV, Ch. 18, Quatre Saisons (CFJP-TV, Montreal) 458-w.
- Riviere a Claude**—CBGAT-13, Ch. 4, CBC (CBGAT, Matane) 10-w.
- Riviere au Tonnerre**—CBST-6, Ch. 2, CBC (CBST, Sept-Iles) 1.6-kw.
- Riviere Platte**—CHQN-TV-1, Ch. 12, Comite des Loisirs des Employes Forestiers (CBGAT, Matane) 5-w.
- Riviere St. Paul**—CBMPT, Ch. 11, CBC (CBMT, Montreal) 23-w.
- Riviere St. Paul**—CBST-16, Ch. 21, CBC (CBST, Sept-Iles) 89-w.
- Riviere-au-Renard**—CBGAT-22, Ch. 2, CBC (CBGAT, Matane) 2.9-kw.
- Riviere-au-Renard**—CHAU-TV-7, Ch. 4, Television de la Baie des Chaleurs Inc. (CHAU-TV, Carleton) 205-w.
- Rouyn**—CFVS-TV-1, Ch. 20, Quatre Saisons (CFJP-TV, Montreal) 81-kw.
- Sagloue**—CBFS-TV, Ch. 9, CBC (CBFT, Montreal) 10-w.
- Sagloue**—CBVX-TV, Ch. 12, CBC (CBNT, St. John's, Nfld.) 10-w.
- Saguenay-Lac Saint Jean**—CIVV-TV, Ch. 8, Societe de radio-television du Quebec (CIVM-TV, Montreal) 278.1-kw.
- Schefferville**—CBSET-1, Ch. 7, CBC (CBMT, Montreal) 89-w.
- Schefferville**—CBST-2, Ch. 9, CBC (CBST, Sept-Iles) 89-w.
- Sept. Iles**—CBSET, Ch. 3, CBC (CBMT, Montreal) 1.5-kw.
- Sept. Iles**—CIVG-TV, Ch. 9, Societe de radio-television du Quebec (CIVM-TV, Montreal) 246-kw.
- Sept. Iles-Gaspe Nord**—CFER-TV-2, Ch. 5, Tele-Capitale Inc. (CFER-TV, Rimouski) 11.7-kw.
- Sherbrooke**—CBMT-3, Ch. 50, CBC (CBMT, Montreal) 11-kw.
- Sherbrooke**—CFKS-TV, Ch. 30, Quatre Saisons (CFJP-TV, Montreal) 129.9-kw.
- St. Augustin-Saguenay**—CBMXT, Ch. 7, CBC (CBMT, Montreal) 10-w.
- St. Augustin-Saguenay**—CBST-14, Ch. 2, CBC (CBST, Sept-Iles) 10-w.
- St. Fabien de Panet**—CBVT-5, Ch. 13, CBC (CBVT, Quebec City) 370-w.
- St. Fulgence**—CKRS-TV-1, Ch. 27, Radio Saguenay Ltee. (CKRS-TV, Jonquiere) 708-w.
- St. Jerome**—CHOY-TV, Ch. 4, Television Communautaire de St. Jerome Inc. (French Experimental Station) 46.7-w.
- St. Michel-des-Saints**—CBFT-3, Ch. 7, CBC (CBFT, Montreal) 220-w.
- St. Pamphile**—CBSPT, Ch. 3, CBC (CKRTV, Riviere du Loup) 115-w.
- St. Patrice (Riviere du Loup)**—CKRTV-3, Ch. 13, CKRTV Ltee. (CKRTV, Riviere du Loup) 5-w.
- St. Rene de Matane**—CBGAT-7, Ch. 30, CBC (CBGAT, Matane) 313-w.
- St. Urbain**—CKRTV-5, Ch. 10, CKRTV Ltee. (CKRTV, Riviere du Loup) 5-w.
- Sts. Anne des Monts**—CBGAT-11, Ch. 8, CBC (CBGAT, Matane) 45-kw.
- Sts. Marguerite-Marie**—CHAU-TV-1, Ch. 3, Television de la Baie des Chaleurs Inc. (CHAU-TV, Carleton) 4.480-kw.
- Stoneham**—CBVT-8, Ch. 8, SRC (CBVT, Quebec City) 5-w.
- Temiscaming**—CBFST-2, Ch. 12, CBC (CBLFT, Toronto, Ont.) 7-kw.
- Temiscaming**—CJTK-TV-1, Ch. 2, Temiscaming Chamber of Commerce (CKNY-TV, North Bay, Ont.) 5-w.
- Tete-a-la-Baleine**—CBST-12, Ch. 6, CBC (CBST, Sept-Iles) 5-w.
- Tewkesbury**—CBVT-7, Ch. 7, SRC (CBVT, Quebec City) 5-w.
- Thetford Mines**—CBMT-4, Ch. 32, CBC (CBMT, Montreal) 1.140-kw.
- Thetford Mines**—CBTV-9, Ch. 21, CBC (CBVT, Quebec City) 5-w.
- Trois Pistoles**—CIMT-TV-2, Ch. 13, Tele-Inter Rives Ltee. (CIMT-TV, Riviere du Loup) 10-w.
- Trois Pistoles**—CKRTV-6, Ch. 5, CKRTV Ltee. (CKRTV, Riviere du Loup) 5-w.
- Trois Rivieres**—CBMT-1, Ch. 28, CBC (CBMT, Montreal) 13-kw.
- Trois Rivieres**—CIVC-TV, Ch. 45, Societe de radio-television du Quebec (CIVM-TV, Montreal) 1189-kw.
- Val d'Or**—CFVJ-TV, Ch. 25, Quatre Saisons (CFJP-TV, Montreal) 102-kw.
- Victoriaville**—CBVT-9, Ch. 9, CBC (CBVT, Quebec City) 5-w.
- Ville Degelis**—CKRTV-2, Ch. 2, CKRTV Ltee. (CKRTV, Riviere du Loup) 63-w.
- Ville-Marie**—CKRN-TV-2, Ch. 6, Radio Nord Inc. (CKRN-TV, Rouyn-Noranda) 5-w.
- Wakeham**—NEW, Ch. 24, CBC (CBMT, Montreal) 100-w.
- Waswanipi**—CBFV-TV, Ch. 10, CBC (CBFT, Montreal) 5-w.
- Waswanipi**—CBVW-TV, Ch. 8, CBC (CBMT, Montreal) 5-w.
- Weymont**—CBFT-7, Ch. 6, CBC (CBFT, Montreal) 10-w.

## Canadian TV Stations—Saskatchewan

### SASKATCHEWAN

#### CIPA-TV

Prince Albert

(Ch. 9)

**Network Service:** CTV.

**Licensee:** Prince Albert Television Inc., 22 10th St. W, Prince Albert, Sask. S3N 2V9.

**Studio:** 22 10th St. W, Prince Albert, Sask. S3N 2V9.

**Telephone:** 306-922-6066. **Telex:** 074-29103. **Fax:** 306-763-3041.

**Technical Facilities:** Channel No. 9 (186-192 MHz). Authorized power: 20-kw visual, 2.00-kw aural. Antenna: 872-ft. above av. terrain, 500-ft. above ground, 2316-ft. above sea level, lat. 53° 03' 27", long. 105° 50' 32".

**Transmitter:** Red Deer Hill.

**Ownership:** Baton Broadcasting Inc.

**Began Operation:** January 1, 1987.

**Represented (sales):** Glen-Warren Broadcast Sales (Canada); Adam Young Inc. (U.S.).

**Personnel:**

See CKBI-TV, Prince Albert.

**BBM Weekly Reach (Spring 1988):** 51,000.

#### CKBI-TV

Prince Albert

(Ch. 5)

**Network Service:** CBC.

**Licensee:** Prince Albert Television Inc., 22 10th St. W, Prince Albert, Sask. S3N 2V9.

**Studio:** 22 10th St. W, Prince Albert, Sask. S3N 2V9.

**Telephone:** 306-922-6066. **Telex:** 074-29103. **Fax:** 306-763-3041.

**Technical Facilities:** Channel No. 5 (76-82 MHz). Authorized power: 100-kw visual, 20-kw aural. Antenna: 872-ft. above av. terrain, 500-ft. above ground, 2316-ft. above sea level, lat. 53° 03' 27", long. 105° 50' 32".

**Transmitter:** 22 10th St. W.

**News Service:** Broadcast News.

**Ownership:** Baton Broadcasting Inc.

**Began Operation:** January 27, 1958.

**Represented (sales):** Glen-Warren Broadcast Sales (Canada); Adam Young Inc. (U.S.).

**Personnel:**

LEON BRIN, general manager.  
DENNIS DUNLAP, general sales manager.  
BRIAN ROCK, operations manager.  
LUCI GLABUS, traffic director.  
ALLEN WATSON, engineering director.  
CLIFF HORTON, program director.

**Highest 30 Sec. Rate:** \$225.

**BBM Weekly Reach (Spring 1988):** 171,000.

#### CBKFT

Regina

(Ch. 13)

French Outlet

**Network Service:** SRC.

**Licensee:** Societe Radio-Canada, 1500 Bronson Ave., Ottawa, Ont.

**Studio:** 2440 Broad St., Regina, Sask. S4P 4A1.

**Mailing Address:** Box 540, 2440 Broad St., Regina, Sask. S4P 4A1.

**Telephone:** 306-347-9540. **Telex:** 071-2385.

**Technical Facilities:** Channel No. 13 (210-216 MHz). Authorized power: 140-kw visual.

**Transmitter:** 2-mi. NE of Regina.

**FM Affiliate:** CBKF-FM, 13.7-kw, 97.7 MHz.

**Ownership:** Canadian Bcstg. Corp.

**Began Operation:** September 1, 1976.

**Represented (sales):** CBC National Selective Television Sales (Canada); Canadian Standard Broadcast Sales Inc. (U.S.).

**Personnel:**

LIONEL BONNEVILLE, regional director, French services.  
JEAN-FRANCOIS DUBOIS, director of radio.  
RICHARD MARCOTTE, acting director of television.

**Rates:** Available on request.

**BBM Weekly Reach (Spring 1988):** 10,000.

#### CBKT

Regina

(Ch. 9)

English Outlet

**Network Service:** CBC.

**Licensee:** Canadian Bcstg. Corp., 1500 Bronson Ave., Ottawa, Ont.

**Studio:** 2440 Broad St., Regina, Sask. S4P 4A1.

**Mailing Address:** Box 540, Regina, Sask. S4P 4A1.

**Telephone:** 306-347-9540. **Fax:** 306-347-9490.

**Technical Facilities:** Channel No. 9 (186-192 MHz). Authorized power: 140-kw visual, 14-kw aural. Antenna: 680-ft. above av. terrain, 736-ft. above ground, 1956-ft. above sea level, lat. 50° 28' 58", long. 104° 30' 20".

**Transmitter:** 2-mi. NE of Regina.

**AM Affiliate:** CBK, 50-kw, 540 kHz.

**FM Affiliate:** CBK-FM, 100-kw, 96.9 MHz.

**Ownership:** Canadian Bcstg. Corp.

**Began Operation:** December 21, 1962. Purchased by CBC from CHAB Ltd., Sept. 13, 1969.

**Represented (sales):** CBC National Selective Television Sales (Canada); Canadian Standard Broadcast Sales Inc. (U.S.).

**Personnel:**

RON SMITH, regional director, province of Saskatchewan.  
EVAN PURCHASE, director of TV.  
BRUCE RANKIN, manager of TV programming & special projects.  
MARC LeBLANC, regional engineer.  
MICHAEL LANDSBERG, sales manager.  
MICHAEL SNOOK, director of radio.  
GARY FOWLIE, exec. producer, TV news & current affairs.  
CHRISTINE ORGYZLO, senior editor, radio news.  
LINDA TAYLOR, business manager.  
DOUG CHASE, community relations manager.  
GLENN LEMCHUK, TV communications officer.



Rates: Available on request.

BBM Weekly Reach (Spring 1988): 238,000.

**CFRE-TV**

**Regina**

(Ch. 11)

Network Service: None, independent.

Licensee: SaskWest Television Inc., 370 Hoffer Dr., Regina, Sask. S4N 6E2.

Telephone: 306-721-2211. Fax: 306-352-4817.

Technical Facilities: Channel No. 11 (198-204 MHz). Authorized power: 325-kw visual, 32.50-kw aural. Antenna: 1000-ft. above av. terrain.

Transmitter: Disley, Sask.

News Services: Broadcast News, Global Co-op.

Ownership: CanWest Bcstg. Ltd.

Began Operation: September 6, 1987.

Represented (sales): CanVideo Television Sales Ltd.; Metro Marketing West Ltd. (Vancouver); Brydson Media Sales International (U.S.).

**Personnel:**

FRED FILTHAUT, general manager.  
BRIAN DOUGLAS, general sales manager.  
BRYAN ZILKEY, national sales manager.  
DEAN PARKER, operations manager.  
DONNA HARROWEN, traffic director.  
BRIAN SATHER, engineering director.  
STAN THOMAS, program director.

Highest One Hour Rate: \$4000.

Highest 30 Sec. Rate: \$700.

BBM Weekly Reach (Spring 1988): 227,000.

**CKCK-TV**

**Regina**

(Ch. 2)

Network Service: CTV.

Licensee: CKCK Broadcasting Limited Partnership, Box 2000, Regina, Sask. S4P 3E5.

Studio: Hwy. No. 1, 0.5-mi. E of city.

Telephone: 306-569-2000. Telex: 071-2433. Fax: 306-569-6413; 306-569-2421.

Technical Facilities: Channel No. 2 (54-60 MHz). Authorized power: 100-kw visual, 20-kw aural. Antenna: 670-ft. above av. terrain, 670-ft. above ground, 2534-ft. above sea level. lat. 50° 26' 52", long. 104° 30' 00".

Transmitter: Hwy. No. 1, 0.5-mi. E of city.

Multichannel TV Sound: Stereo only.

Satellite Earth Station: Andrew, 4.5-meter C-band; DX Antenna receivers.

News Services: ABC, Broadcast News, CTV.

Ownership: Baton Broadcasting Inc.

Began Operation: July 27, 1954.

Represented (sales): Glen-Warren Broadcast Sales.

**Personnel:**

MEL FRIESEN, president & general manager.  
DERYL RING, vice president, sales & marketing.  
JACK TUNNICLIFFE, vice president, operations.  
DOUG LEE, director, administration.  
CLARK DONNELLY, vice president, Sunspirit Productions.

1989 Edition

ALEX WHITE, director, engineering.  
DALE ISAAC, sports director.  
FRANK FLEGEL, news manager.  
CAM COWIE, local sales manager.  
WILLIAM J. STEVENSON, program director.  
RICK LEWCHUK, promotion director.

Rates: Available on request.

BBM Weekly Reach (Spring 1988): 343,000.

**CBKST**

**Saskatoon**

(Ch. 11)

English Outlet

Network Service: CBC.

Licensee: Canadian Bcstg. Corp., 1500 Bronson Ave., Ottawa, Ont.

Studio: CN Towers, Midtown Plaza, Saskatoon, SA S7K 1J5.

Telephone: 306-244-1911. Telex: 074-2227.

Technical Facilities: Channel No. 11 (198-204 MHz). Authorized power: 325-kw visual, 65-kw aural. Antenna: 786-ft. above av. terrain, 550-ft. above ground, 2500-ft. above sea level. lat. 52° 10' 28", long. 106° 26' 04".

Transmitter: 12-mi. NE of Saskatoon.

AM Affiliate: CBK, 50-kw, 540 kHz.

FM Affiliate: CBKS-FM, 98-kw, 105.5 MHz.

Ownership: Canadian Bcstg. Corp.

Began Operation: October 17, 1971.

Represented (sales): CBC National Selective Television Sales (Canada); Seltel Inc. (U.S.).

**Personnel:**

RON SMITH, regional director.  
BILL MITCHELL, location manager.  
G. CRIPPEN, TV technical services.  
DON BURDEGO, sales manager.

Rates: Available on request.

BBM Weekly Reach (Spring 1988): 262,000.

**CFQC-TV**

**Saskatoon**

(Ch. 8)

Network Service: CTV.

Licensee: CFQC Broadcasting Ltd.

Studio: 216 First Ave. N, Saskatoon, Sask. S7K 3W3.

Telephone: 306-665-8600. Telex: 074-2228.

Technical Facilities: Channel No. 8 (180-186 MHz). Authorized power: 325-kw visual, 180-kw aural. Antenna: 866-ft. above av. terrain, 650-ft. above ground, 2585-ft. above sea level. lat. 52° 11' 30", long. 106° 23' 01".

Transmitter: 14-mi. ENE of Saskatoon.

Multichannel TV Sound: Stereo only.

AM Affiliate: CFQC, 10-kw, 600 kHz.

News Services: Broadcast News, CTV.

Ownership: Baton Broadcasting Inc.

## Canadian TV Stations—Saskatchewan

**Began Operation:** December 5, 1954.

**Represented (sales):** Young Canadian Ltd. (U.S.); Glen-Warren Broadcast Sales (Canada).

**Personnel:**

HOWARD COOPER, president & general manager.  
KEN HUTSON, sales manager.  
REED BROWN, local program director.  
DARREL KUZUB, promotion manager.  
JERRY MACLEOD, production manager.  
BONNIE MACKENZIE, traffic manager.  
DEL POLOWICK, chief engineer.

**Highest 30 Sec. Rate:** \$525.

---

**BBM Weekly Reach (Spring 1988):** 340,000.

---

### CFSK-TV Saskatoon

(Ch. 4)

**Network Service:** None, independent.

**Licensee:** CanWest Broadcasting Ltd., 603 St. Mary's Rd., Winnipeg, Man. R2M 4A5.

**Studio:** 218 Robin Crescent, Saskatoon, Sask. S7L 7C3.

**Telephone:** 306-665-6969. **Fax:** 306-665-6069.

**Technical Facilities:** Channel No. 4 (66-72 MHz). Authorized power: 100-kw visual, 20-kw aural. Antenna: 458-ft. above av. terrain, 220-ft. above ground, 2182-ft. above sea level, lat. 52° 10' 28", long. 106° 26' 04".

**Multichannel TV Sound:** Stereo only.

**News Services:** Broadcast News, Global Co-op.

**Ownership:** CanWest Bcstg. Ltd.

**Began Operation:** September 6, 1987.

**Represented (sales):** CanVideo Television Sales Ltd. (U.S.); Brydson Media Sales International (U.S.); Metro Marketing West (Vancouver).

**Personnel:**

PETER LIBA, general manager.  
STAN SCHMIDT, sales manager.  
RICK FRIESEN, operations manager.  
LIZ McCORDIC, traffic director.  
CHARLENE PRIEL, program director.  
STEVE LEGAULT, news director.  
BRIAN TAYLOR, production manager.

**Highest One Hour Rate:** \$7000.

**Highest 30 Sec. Rate:** \$400.

---

**BBM Weekly Reach (Spring 1988):** 186,000.

---

### CJFB-TV Swift Current

(Ch. 5)

**Network Service:** CBC.

**Licensee:** Swift Current Telecasting Co. Ltd., North Hill, Swift Current, Sask. S9H 3V7.

**Studio:** North Hill, Swift Current, Sask. S9H 3V7.

**Telephone:** 306-773-7266.

**Technical Facilities:** Channel No. 5 (76-82 MHz). Authorized power: 13.60-kw visual, 6.65-kw aural. Antenna: 511-ft. above av. terrain, 365-ft. above ground, 3049-ft. above sea level, lat. 50° 20' 20", long. 107° 47' 17".

**Transmitter:** North Hill, Swift Current.

**News Service:** Broadcast News.

**B-252**

**Ownership:** William D. Forst, pres. & principal owner.

**Began Operation:** December 23, 1957.

**Represented (sales):** Glen-Warren Broadcast Sales; Brydson Spot Sales Inc. (U.S.); Metro Marketing West Ltd. (Vancouver & western U.S.).

**Personnel:**

WILLIAM D. FORST, president, general manager & technical director.  
JULIE FORST, program director & film buyer.

**Highest 30 Sec. Rate:** \$80.

---

**BBM Weekly Reach (Spring 1988):** 43,000.

---

### CICC-TV Yorkton

(Ch. 10)

**Network Service:** CTV.

**Licensee:** Shamrock Television System Inc., 95 E. Broadway, Yorkton, Sask. S3N 0L1.

**Telephone:** 306-783-3685.

**Technical Facilities:** Channel No. 10 (192-198 MHz). Authorized power: 56-kw visual, 11-kw aural. Antenna: 444-ft. above av. terrain, lat. 51° 12' 33", long. 102° 43' 59".

**Ownership:** Shamrock Television System Inc.

**Began Operation:** December 31, 1974.

**Personnel:**

See CKOS-TV, Yorkton.

**Rates:** Sold jointly with CKOS-TV, Yorkton.

---

**BBM Weekly Reach (Spring 1988):** 139,000.

---

### CKOS-TV Yorkton

(Ch. 5)

**Network Service:** CBC.

**Licensee:** Shamrock Television System Inc., 95 E. Broadway, Yorkton, Sask. S3N 2V9.

**Studio:** 95 E. Broadway, Yorkton, Sask. S3N 2V9.

**Telephone:** 306-783-3685. **Telex:** 074-21512.

**Technical Facilities:** Channel No. 5 (76-82 MHz). Authorized power: 15-kw visual, 2.60-kw aural. Antenna: 534-ft. above av. terrain, 554-ft. above ground, 2275-ft. above sea level, lat. 51° 12' 20", long. 102° 43' 55".

**Transmitter:** 12-mi. W of Yorkton.

**News Service:** Broadcast News.

**Ownership:** Shamrock Television System Inc.

**Began Operation:** June 19, 1958.

**Represented (sales):** Glen-Warren Broadcast Sales (Canada); Adam Young Inc. (U.S.).

**Personnel:**

R. L. SKINNER, president.  
WILBUR A. WESTBY, vice president & general manager.  
RICHARD NIEBERGALL, technical director.  
ROBERT SLYWKA, production manager.  
LEANNA NEUFELD, operations manager.

**Highest 30 Sec. Rate:** \$250.

---

**BBM Weekly Reach (Spring 1988):** 168,000.

---

## SASKATCHEWAN REPEATER STATIONS

**Alcot Trail**—CITL-TV-10, Ch. 58, Mid-West TV Ltd. (CITL-TV, Lloydminster, Alta.) 10-w.

**Altiano**—CIPA-TV-1, Ch. 10, Prince Albert TV Inc. (CIPA-TV, Prince Albert) 1000-w.

**Beauval**—CBKBT, Ch. 7, CBC (CBKST, Saskatoon) 7.7-kw.

**Bellegarde**—CBKFT-9, Ch. 7, CBC (CBWFT, Winnipeg, Man.) 11.4-kw.

**Big River**—CKBI-TV-5, Ch. 9, Prince Albert TV Inc. (CKBI-TV, Prince Albert) 5-kw.

**Buffalo Narrows**—CBKDT, Ch. 11, CBC (CBKST, Saskatoon) 321-w.

**Cluff Lake**—CICL-TV, Ch. 8, Cluff Lake Welfare & Recreation Assn. (CBC Northern Service, N.W.T.) 10-w.

**Colgate**—CKCK-TV-1, Ch. 12, Harvard Communications (CKCK-TV, Regina) 15.1-kw.

**Cumberland House**—CBWIF-2, Ch. 9, CBC (CBWT, Winnipeg, Man.) 8.9-w.

**Cypress Hills**—CBCP-TV-2, Ch. 2, CBC (CJFB-TV, Swift Current) 2.450-kw.

**Debden/Pascal**—CBKFT-3, Ch. 22, CBC (CBKFT, Regina) 2.9-kw.

**Eastend**—CJFB-TV-1, Ch. 2, Swift Current Telecasting Co. Ltd. (CJFB-TV, Swift Current) 5-kw.

**Elrose**—CKEL-TV-1, Ch. 7, Elrose TV Club (CJFB-TV, Swift Current) 5-w.

**Elrose**—CKEL-TV-2, Ch. 13, Elrose TV Club (CBKST, Saskatoon) 5-w.

**Elrose**—CKEL-TV-3, Ch. 11, Elrose TV Club (CFQC-TV, Saskatoon) 1-w.

**Estevan-Weyburn**—CIEW-TV, Ch. 7, Shamrock TV System Inc. (CICC-TV, Yorkton) 100-kw.

**Estevan-Weyburn-Regina**—CFSS-TV, Ch. 3, Shamrock TV System Inc. (CKOS-TV, Yorkton) 100-kw.

**Fond du Lac**—CBKAT-2, Ch. 10, CBC (CBUT, Vancouver, B.C.) 1.4-kw.

**Ford Bay**—CBKAT-1, Ch. 13, CBC (CBUT, Vancouver, B.C.) 190-w.

**Fort Qu'Appelle**—CBKT-3, Ch. 4, CBC (CBKT, Regina) 26-w.

**Fort Qu'Appelle**—CKQV-TV, Ch. 11, Fort Qu'Appelle & B-Say-Tah TV Assn. (CKCK-TV, Regina) 5-w.

**Gravelbourg**—CBKFT-6, Ch. 39, CBC (CBKFT, Regina) 23.5-kw.

**Gravelbourg**—CBKGT, Ch. 45, CBC (CBKT, Regina) 23.5-kw.

**Greenwater Lake**—CKBI-TV-3, Ch. 4, Prince Albert TV Inc. (CKBI-TV, Prince Albert) 3-kw.

**Hudson Bay**—CICC-TV-3, Ch. 11, Shamrock TV System Inc. (CICC-TV, Yorkton) 410-w.

**Hudson Bay**—CKOS-TV-2, Ch. 9, CBC (CKOS-TV, Yorkton) 700-w.

**Humboldt**—CICC-TV-4, Ch. 32, Shamrock TV System Inc. (CICC-TV, Yorkton) 10-w.

**Ile-a-la-Crosse**—CBKCT, Ch. 9, CBC (CBKST, Saskatoon) 795-w.

**Island Falls**—CBWBT-2, Ch. 7, CBC (CBWT, Winnipeg, Man.) 2.2-kw.

**La Loche**—CBKDT-2, Ch. 13, CBC (CBKST, Saskatoon) 2.120-kw.

**La Ronge**—CBKST-2, Ch. 12, CBC (CBKST, Saskatoon) 60-w.

**Leader**—CKJC-TV-1, Ch. 13, Leader & District TV Society (CBKST, Saskatoon) 5-w.

**Leader**—CKJC-TV-2, Ch. 7, Leader & District TV Society (CFQC-TV, Saskatoon) 5-w.

**Leoville**—CBKFT-11, Ch. 31, CBC (CBKFT, Regina) 42.8-kw.

**Leoville**—CBKST-3, Ch. 12, CBC (CBKST, Saskatoon) 78.5-kw.

**Maple Creek**—CHATV-2, Ch. 10, Monarch Bcstg. Co. Ltd. (CHATV, Medicine Hat, Alta.) 5-w.

**Maple Creek**—CJHJ-TV, Ch. 14, Maple Creek Media Society Inc. (CFCN-TV, Calgary, Alta.) 20-w.

**Marquis (Moose Jaw)**—CKMJ-TV, Ch. 7, Harvard Communications (CKCK-TV, Regina) 55.4-kw.

**Meadow Lake**—CBCS-TV-1, Ch. 8, CBC (CKSA-TV, Lloydminster, Alta.-Sask.) 21.4-kw.

**Meadow Lake**—CITL-TV-3, Ch. 3, Mid-West TV Ltd. (CITL-TV, Lloydminster, Alta.) 10-w.

**Montreal Lake**—CBKST-5, Ch. 11, CBC (CBKST, Saskatoon) 1.2-kw.

**Moose Jaw**—CBKFT-10, Ch. 16, CBC (CBKFT, Regina) 859-w.

**Moose Jaw**—CBKT-1, Ch. 4, CBC (CBKT, Regina) 46-kw.

**Nipawin**—CKBI-TV-4, Ch. 10, CBC (CKBI-TV, Prince Albert) 8-kw.

1989 Edition

**Norquay**—CICC-TV-2, Ch. 7, Shamrock TV System Inc. (CICC-TV, Yorkton) 42-kw.

**Norquay**—CKOS-TV-1, Ch. 13, CBC (CKOS-TV, Yorkton) 25-kw.

**North Battleford**—CBKFT-12, Ch. 41, CBC (CBKFT, Regina) 33-kw.

**North Battleford**—CFQC-TV-2, Ch. 6, CFQC Bcstg. Ltd. (CFQC-TV, Saskatoon) 9.5-kw.

**North Battleford**—CKBI-TV-2, Ch. 7, Prince Albert TV Inc. (CKBI-TV, Prince Albert) 43-kw.

**Palmers**—CBKDT-1, Ch. 8, CBC (CBKST, Saskatoon) 52.6-w.

**Patuanak**—CBKPT, Ch. 5, CBC (CBKST, Saskatoon) 82-w.

**Pelican Narrows**—CBWBT-3, Ch. 5, CBC (CBWT, Winnipeg, Man.) 1.9-kw.

**Pinelake**—CBKST-6, Ch. 10, CBC (CBKST, Saskatoon) 7.7-w.

**Ponteix**—CBCP-TV-3, Ch. 3, CBC (CJFB-TV, Swift Current) 18.5-kw.

**Ponteix**—CBKFT-7, Ch. 22, CBC (CBKFT, Regina) 24-kw.

**Prince Albert**—CBKFT-2, Ch. 3, CBC (CBKFT, Regina) 21.6-kw.

**Rabbit Lake/Campbell/Collins Bay**—CFRL-TV, Ch. 12, The Tarmigan Club (CBC Northern Service) 5-w.

**Richmond Lake**—CFQC-TV-3, Ch. 83, CFQC Bcstg. Ltd. (CFQC-TV, Saskatoon) 2-w.

**Riverhurst**—CJFB-TV-3, Ch. 10, Swift Current Telecasting Co. Ltd. (CJFB-TV, Swift Current) 710-w.

**Saskatoon**—CBKFT-1, Ch. 13, CBC (CBKFT, Regina) 298-kw.

**Shaunavon**—CBCP-TV-1, Ch. 7, CBC (CJFB-TV, Swift Current) 9-kw.

**Southend**—CBKST-8, Ch. 13, CBC (CBKST, Saskatoon) 1000-w.

**Spiritwood**—CKBI-TV-6, Ch. 9, Prince Albert TV Inc. (CKBI-TV, Prince Albert) 5-kw.

**St. Brieux**—CBKFT-4, Ch. 7, CBC (CBKFT, Regina) 155-w.

**Stanley Mission**—CBKST-4, Ch. 8, CBC (CBKST, Saskatoon) 2.380-kw.

**Star City/Melfort**—CKBQ-TV, Ch. 2, CFQC Bcstg. Ltd. (CFQC-TV, Saskatoon) 11.50-kw.

**Stony Rapids**—CBKAT-3, Ch. 7, CBC (CBUT, Vancouver, B.C.) 2.130-kw.

**Stranraer**—CBKST-1, Ch. 9, CBC (CBKST, Saskatoon) 163-kw.

**Stranraer**—CFQC-TV-1, Ch. 3, CFQC Bcstg. Ltd. (CFQC-TV, Saskatoon) 10.3-kw.

**Swift Current**—CKMC-TV, Ch. 12, Harvard Communications (CKCK-TV, Regina) 13-kw.

**Tisdale**—CKBI-TV-7, Ch. 13, Prince Albert TV Inc. (CKBI-TV, Prince Albert) 34-w.

**Uranium City**—CBKAT, Ch. 8, CBC (CBUT, Vancouver, B.C.) 1.480-kw.

**Val Marie**—CJFB-TV-2, Ch. 2, Swift Current Telecasting Co. Ltd. (CJFB-TV, Swift Current) 5-kw.

**Willow Bunch**—CBKFT-8, Ch. 21, CBC (CBKFT, Regina) 26.4-kw.

**Willow Bunch**—CBKT-2, Ch. 10, CBC (CBKT, Regina) 65.8-kw.

**Willow Bunch**—CKCK-TV-2, Ch. 6, Harvard Communications (CKCK-TV, Regina) 9-kw.

**Wollaston Post**—CJLK-TV, Ch. 9, Axe Lake Education & Communications Society (CBC English network, Ont.) 1-w.

**Wynyard**—CHSS-TV, Ch. 6, Shamrock TV System Inc. (CKOS-TV, Yorkton) 11-kw.

**Wynyard**—CICC-TV-1, Ch. 12, Shamrock TV System Inc. (CICC-TV, Yorkton) 140-kw.

**Zenon Park**—CBKFT-5, Ch. 21, CBC (CBKFT, Regina) 5.6-kw.

## YUKON TERRITORY

### YUKON TERRITORY REPEATER STATIONS

**Beaver Creek**—CFBF-TV, Ch. 7, Beaver Creek Community Club (CBC English network, Ont.) 5-w.

**Carcross & Tagish**—CFCZ-TV, Ch. 13, Carcross Community Club (CBC English network, Ont.) 5-w.

**Carmacks**—CFYC-TV, Ch. 13, Carmacks Community Club (CBC English network, Ont.) 5-w.

**Dawson**—CBDDT, Ch. 7, CBC (CBUT, Vancouver, B.C.) 10-w.

## Canadian TV Stations—Yukon Territory

**Destruction Bay & Burwash Landing**—CFOB-TV, Ch. 9, Kluane Lake Athletic Assn. (CBC English network, Ont.) 5-w.

**Elsa**—CBKHT-1, Ch. 9, CBC (CBUT, Vancouver, B.C.) 10-w.

**Faro**—CBOBT, Ch. 8, CBC (CBUT, Vancouver, B.C.) 10-w.

**Haines Junction**—CFHJ-TV, Ch. 13, Shakwak Valley Community Club (CBC English network, Ont.) 5-w.

**Keno Hill**—CBKHT, Ch. 13, CBC (CBUT, Vancouver, B.C.) 10-w.

**Keno Hill**—CKNH-TV, Ch. 5, Elsa Recreation Assn. (CBC English network, Ont.) 5-w.

**Mayo**—CBKHT-2, Ch. 7, CBC (CBUT, Vancouver, B.C.) 10-w.

**Miles Ridge**—CIMR-TV, Ch. 12, Beaver Creek Community Club (CBC English network, Ont.) 10-w.

**Old Crow**—CKRF, Ch. 13, Old Crow Community Club (CBC English network, Ont.) 10-w.

**Pelly Crossing**—CFPC-TV, Ch. 12, Pelly Crossing Community Club (CBC Northern Service) 5-w.

**Ross River**—CFRR-TV-1, Ch. 12, Ross River Community Assn. (CBC Northern Service) 5-w.

**Stewart Crossing**—CFCS-TV, Ch. 9, Stewart Crossing Community Club (CBC English network, Ont.) 5-w.

**Teslin**—CFTN-TV-1, Ch. 13, Teslin Community Assn. (CBC English network, Ont.) 5-w.

**Watson Lake**—CBOAT, Ch. 8, CBC (CBUT, Vancouver, B.C.) 50-w.

**Whitehorse**—CFWH-TV, Ch. 6, CBC (CBUT, Vancouver, B.C.) 5-kw.

# International Directory of TV Stations and Sets

Based on Best Available Information from U.S. & Foreign Govt. Agencies and from Equipment Manufacturers and Other Trade Sources. Including Stations on Air, Under Construction, Planned and Operating Experimentally and Estimates of Sets-in-Use as of Aug. 1988. For American Forces Stations, see page B-279. For World TV Stations & Sets, see page B-284. For Characteristics of World Television Systems, see page B-279. For Channel Frequencies, see page B-278. For Color Television Systems in Use or Planned, see page B-280.

## Afghanistan

(625-line standards, System B)  
Color: PAL System

Sets in use: Not available

Peoples Radio & TV Afghanistan, P.O. Box 544, Kabul. Ch. E-5. Construction began March 1977. Experimental broadcasting began March 1978.

Transmitter: One.

Note: Recent information not available.

## Albania

(625-line standards, System D)  
Color: SECAM System

Sets in use: 7,000

Radiodiffusion et Television Albanaise, Rue Conference de Peza 3, Tirana, Albania. Ch. R-2. ERP 100 kw. 4 high power repeaters.

Transmitter: One.

Repeaters: 4.

Note: Recent information not available.

## Algeria

(625-line standards, System B)  
Color: PAL System

Sets in use: 1,140,000

Radiodiffusion-Télévision Algérienne (Govt., non-commercial), 21 Blvd. des Martyrs, Algiers, Algeria. Tel. 60-23-00. Telex: 52042. French, Kabyle & Arabic language.

Personnel: Abderrahmane Laghouati, director general; Mohamed Fettouhi, secretary general; Harrath Bendjedou, director of television; Mahmoud Djilali, director of cooperation.

Program: One.

Transmitters: 23.

Low power repeaters: 60.

## Angola

(625-line standards, System I)

Sets in use: Not available

RPA, Radiotelevisao Popular de Angola (Govt. majority shareholder, commercial), Avenida dos Restauradores No. 128, P.O. Box 2604, Luanda. Tel. 35697. Telex: RPA AN 3238. Ch. 9 (V-215.25, A-221.25). Transmitters 2 x 1 kw, ERP 2 kw. TV tape recording facilities.

Personnel: Dr. Joao Urbano, chairman of the board of directors; Dr. Almeida Dias, deputy chairman; Jose Luandino Vieira, program manager; Joaquim de Carvalho, production

service manager; Gastao de Jesus, chief engineer; Maria do Carmo Lucas, administrative director.

Hours of operation: 8:30-10:00 p.m., daily. One.

Repeaters: 2 500 watt planned.

Note: Recent information not available.

## Antigua

(525-line standards, System M)  
Color: NTSC System

Sets in use: 5,000 black & white;  
20,000 color

ST. JOHN'S: ABS-TV, Antigua & Barbuda Broadcasting Services, Scott's Hill, P.O. Box 1280, St. John's, Antigua, W. I. Tel. St. John's 20821. Ch. 10 (V-193.25, A-197.75), transmitter 10 kw. Started June 1965.

Personnel: Hollis Henry, general manager.

Ownership: Government of Antigua. Represented in U.S. by Intercontinental Services Ltd., New York; in Canada by Stovin-Byles Ltd., Toronto; in U.K. by Overseas Rediffusion Ltd., London.

Hours of operation: 5 p.m.-6 a.m.

Rates: Peak hour, 400 (U.S. dollars).

Network: One.

Transmitter: One.

Low power repeater: One.

Cable television service: One system serving 15,500 homes.

## Arab Republic of Egypt

(625-line standards, System B)  
Color: SECAM System

Sets in use: 3,850,000 black & white;  
350,000 color

Egyptian Radio & TV Corporation (Govt., commercial), TV Building, Corniche El-Nil, Box 1186, Cairo, Egypt. Tel. 757155. Telex: 92152. Cable: Kahivision.

Personnel: Safwat El-Sherif, minister of information; Hussein Enan, president of radio & TV union; Farouk Ibrahim Ali, chairman of broadcast engineering sector; Samia Sadek, chairman of TV program sector; Mohamed Abd-El-Fatah, chairman of economic sector.

Hours of operation: First program—8:00-11:00 & 13:00-21:00, Mon-Thurs. & Sat.; 7:00-21:00, Fri. & Sun. Second program—11:00-21:30, Mon-Thurs. & Sat.; 7:00-21:00, Fri. & Sun.

Rates: Spot 60 sec., 1,800; 45 sec., 1,400;

30 sec., 1,000; 20 sec., 600; 10 sec., 300 (U.S. dollars).

Programs: 2.

Transmitters: 49.

Satellite earth station: Transmit/receive in operation.

## Argentina

(625-line standards, U.S. channeling, System N)  
Color: PAL System

Sets in use: 5,500,000 black & white;  
500,000 color

Asociacion de Teleradiodifusoras Argentinas (ATA), Av. Cordoba 323, 6°, 1054 Buenos Aires. Tel. 32-4219.

Personnel: Eduardo Oscar Farley, president.

Transmitters: 35.

Cable television service: 2 companies serving approximately 15,000 subscribers in Buenos Aires & surrounding suburbs.

Note: Recent information not available.

## Australia

(Modified 625-line standards, System B)  
Color: PAL System

Sets in use: 96,000 black & white;  
5,011,000 color

Australian Broadcasting Corporation (Non-commercial), 150 William St., G.P.O. Box 9994, Sydney, N.S.W. 2001, Australia. Tel. (02) 339-0211.

Personnel: Robert Somerville, chairman; David Hill, managing director; Stuart Revill, asst. managing director; Grahame Reynolds, director, TV; Malcolm Long, director, radio; Peter Barnett, dir., Australia radio; John Thomson, acting dir., concert music; Julie Steiner, acting dir., mktg.; Harold Wall, general manager, human resources; Norman Lamerton, dir., resources planning & systems; Gerald Moriarty, assistant managing director(Res); Keith Jackson, general manager, corporate relations; Helen Mills, dir., corporate policy & planning.

U.S. Representatives: Martin Debelle, correspondent, North America, Suite 1700, One Rockefeller Plaza, New York, NY 10020. Tel. 212-757-1177. Telex: (23) 234 829 or 425813. Fax: 212-247-2095. Warwick Buetler, Suite 702, 2030 M St. NW, Washington, DC 20036. Tel. 202-466-8575. Telex: (23) 200464, Fax: 202-775-9308.

Transmitters: 84.

Low Power Repeaters: 198.

Federation of Australian Commercial Television Stations, 13th Floor, ACTA House, 447 Kent St., Sydney, N.S.W. 2000. Tel. 264-5577. An association of the independent commercial telecasters in Australia. David Morgan, federal director & chief executive; D. Barton, dir., engineering.

U.S. Representatives: Ken Burslen, Suite 770, 10100 Santa Monica Blvd., Los Angeles, CA 90067. Represents Network 10 Australia (Ch. 10, Sydney, Melbourne & Adelaide, Ch. 0, Brisbane). Nine Network, c/o Jan Maher, Suite 500, 90025 Sunset Blvd., Los Angeles, CA 90025. Represents Nine Network (Ch. 9, Sydney, Melbourne, Brisbane & Adelaide). Amalgamated TV Services Pty. Ltd., c/o Zane Bair, Suite 2060, 10100 Santa Monica Blvd., Los Angeles, CA 90067. Represents Seven Network (Ch. 7, Sydney, Melbourne, Brisbane & Adelaide).

Hours of operation—Typical metropolitan station: 24 Hrs. Typical station in large provincial city: 7:00 a.m.-midnight. Typical station in small provincial city: 10:30 a.m.-11:30 a.m.

Rates (typical metropolitan): Peak 10 sec., 2000; 30 sec., 2800; 60 sec., 5600. Low 10 sec., 230; 30 sec., 370; 60 sec., 690 (Australian dollars).

Rates (typical large provincial): Peak 10 sec., 390; 30 sec., 670; 60 sec., 1100. Low 10 sec., 85; 30 sec., 150; 60 sec., 240 (Australian dollars).

Rates (typical small provincial): Peak 10 sec., 85; 30 sec., 150; 60 sec., 210. Low 10 sec., 40; 30 sec., 80; 60 sec., 125 (Australian dollars).

Programs: 5; 3 commercial, 2 government non-commercial.

Transmitters: 50.

Repeaters: 144.

Satellite earth stations: 6 transmitting; 10 receiving.

Direct broadcasting satellite: In limited operation.

## Austria

(625-line standards, Systems B & G)  
Color: PAL System

Sets in use: 351,000 black & white;  
2,331,000 color

Oesterreichischer Rundfunk, ORF (Govt., commercial), Wuerzburggasse 30, 1136 Vienna. Tel. 82 91 0.

Personnel: Thaddaeus Podgorski, general administrative officer; Ernst Grisseemann, superintendent of radio programs; Johannes Kunz, superintendent of TV information; Ernst Wolfram Marboe, superintendent of TV programs; Heinz Doucha, technical director; Dr. Peter Radel, administrative director; Paul Lendvai, shortwave service director; Gerhard Zeiler, secretary general.

# International TV Directory

**Studio superintendents:** Karl Hofer, Burgenland; Heinz Felsbach, Kaernten; Dr. Paul Twaroch, Niederosterreich; Dr. Hannes Leopoldeder, Oberosterreich; Friedrich Urban, Salzburg; Dr. Rudolf Nagiller, Tirol; Wolfgang Lorenz, Steiermark; Dr. Leonhard Paulmichl, Vorarlberg; Othmar Urban, Vienna.

**Hours of operation:** First channel, 9 a.m.-1:30 p.m. & 4:30-12 p.m., Mon.-Fri.; 9 a.m.-1:30 p.m. & 2:30-12 p.m., Sat.; 9:00 a.m.-1:30 p.m. & 2:30 p.m.-12:00 a.m., Sun. Second channel, 4 p.m.-1:30 p.m., Mon.-Fri.; 2:30 p.m.-1:30 a.m., Sat.; 9 a.m.-12 a.m., 3:00 p.m.-1:30 a.m., Sun.

TV tape recording facilities. Color telecasting began Jan. 1969.

**Rates:** Peak 30 sec.: 201.000 (Austrian Schillings).

**Programs:** 2.

**Transmitters:** 40.

**Repeaters:** 864.

**Low power repeaters:** 512.

**Cable television service:** 250 systems serving 430,000 subscribers.

## Azores

(See Portugal)

## Bahamas

(525-line standards, System M)  
Color: NTSC System

**Sets in use:** 50,000

Broadcasting Corp. of the Bahamas, P.O. Box N-1347, Centreville, Nassau. Tel. (809) 32-24623.

**Personnel:** Calsey W. Johnson, general manager; Louis W. A. Hanchell, deputy general manager; Edison E. Bethel, special projects manager; Patric Walkes, sales director; Gregory Lampkin, program director; Lithera Millar, production director; Marshall Orr, financial controller; Mike Smith, director, research & archives; Michael Thompson, director of engineering.

**Represented in U.S.:** Intercontinental Services Ltd.

**Rates:** Peak hour, 1,000; 30 sec., 69.50 (Bahamian dollars).

**Transmitter:** One.

**NASSAU**—ZNS-TV, Broadcasting Corp. of the Bahamas, Ch. 13 (Commercial), Transmitter 5 kw, ERP 50 kw. Started 1977.

**Cable television service:** One system serving Freeport, Grand Bahama.

**Direct broadcasting satellite:** Planned.

## Bahrain

(625-line standards, System B)  
Color: PAL System

**Sets in use:** 50,000 black & white;  
70,000 color

**ISA TOWN**—Ministry of Information, Bahrain Television (Govt., commercial), P.O. Box 1075, Manama, Bahrain, Arabian Gulf. Ch. E-4. Transmitter 25 kw. Ch. E-55. Transmitter 55 kw.

**Personnel:** Hala Al-Umran, director of television; Sami Khan, advertising sales manager; Abdulrahim Kashaf, program manager; Gahtan Al-Gahtani, production manager.

**Hours of operation:** 16:00-24:30.

**Rates:** Peak 60 sec., 225; 45 sec., 195; 30 sec., 160; 20 sec., 130 (Bahrain Dinars).

**Programs:** 2.

**Transmitters:** 2.

**Satellite earth stations:** Transmit/receive in operation.

## Bangladesh

(625-line standards, System B)  
Color: PAL System

**Sets in use:** 298,532 black & white;  
70,215 color

National Broadcasting Authority of Bangladesh (NBAB), NBA House, Shahbag Ave, Dhaka-2, Bangladesh. Tel. 502150, 400030. Telex: 65624. Cable: Broadcasts Dhaka.

**Personnel:** Saiful Bari, chairman.

BTV, Bangladesh Television (Govt., commercial), Television Bhaban, Rampura, Dhaka-17, Bangladesh. Tel. 400131-9. Telex: 65624 BTV BJ DHAKA. Cable: BATEEVEE Dhaka.

**Personnel:** Khaleda Fahmi, deputy director general, programs; Saaduddin Ahmed, chief engineer; S. D. Khan, chief engineer, planning & development; M. A. Wahed, chief engineer, operation & maintenance; Chowdhury Fakhruzzaman, director, administration; Qutubuddin Ahmed, director, finance; Abdullah-Al-Mamun, director, international relations, foreign programming & liaison; Anwar Hussain, director, design; Ghulam Mustafa, director, photography; Esrarul Haque, director, sales; Mominul A. Haque Chowdhury, director, programs; Barakat Ullah & Nawazish Ali Khan, program executives.

**Hours of operation:** Ch. 9, 17:00-23:45, daily; 13:00-23:45, Fri.

**Rates:** Peak hour, \$31,257; 30 sec., \$260.50 (U.S. dollars).

**DHAKA**—Ch. E-9. Transmitter 40 kw, ERP 80 kw. Ch. E-6. Transmitter 6 kw, ERP 42 kw. Originates programs. TV tape recording facilities. Started Dec. 25, 1964.

**CHITTAGONG**—Ch. E-5. Transmitter 15 kw.

**KHULNA**—Ch. E-11. Transmitter 90 kw.

**MYMENSINGH**—Ch. E-12. Transmitter 398 kw.

**NOAKHALI**—Ch. E-12. Transmitter 398 kw.

**NATORE**—Ch. E-8. Transmitter 90 kw.

**RANGPUR**—Ch. E-6. Transmitter 360 kw.

**SYLHET**—Ch. E-7. Transmitter 136 kw.

**Personnel:** Mustafa Kamal Syed, general manager; Badrunnessa Abdullah, Musa Ahmed & Mustafizur Rahman, program

managers; Nurul Islam, director, news; M. A. Naser, chief news editor; Abdul Quadir & Fazlul Huq, engineering managers; Keramat Mowla, chief designer; Syed Mahmood Ahmed, chief cameraman.

**Programs:** One.

**Transmitters:** 8.

**Low power repeaters:** 3.

**Satellite earth stations:** Transmit/receive, 2 in operation.

## Barbados

(525-line standards, System M)  
Color: NTSC System

**Sets in use:** 45,000 black & white;  
15,000 color

**BRIDGETOWN**—CBC-TV, Caribbean Broadcasting Corp., P.O. Box 900, Bridgetown, Barbados, W.I. Tel. 809-429-2041; 809-436-6637. Telex: 2560 CABROCO WB. Cable: CABROCO. Ch. 9 (V-187.25, S-191.75). Transmitter 10 kw, ERP 90 kw. Ch. 14 (V-471.25, S-475.75). Transmitter 100 watts, ERP 1 kw. Ch. 18 (V-495.25, S-499.75). Transmitter 100 watts, ERP 1 kw. Ch. 22 (V-519.25, S-523.75). Transmitter 100 watts, ERP 1kw. TV tape recording facilities. Started Dec. 1964. Operates 11 hours daily, 15.5 hours Sat. & 15 hours Sun. Note: Ch. 14, Ch. 18 & Ch. 22 are scrambled pay services carrying CNN, ESPN & movies.

**Personnel:** Dr. Chamberlain Hope, chairman of the board; Sam Taitt, general manager; Tony Cumming, deputy general manager, broadcast services; Olwen Cumberbatch, program manager, TV; Zeldia Gibson, marketing manager; Glynne Husbands, executive engineer.

**Rates:** Peak one hour, 3,603; peak 30 sec., 480 (Barbados dollars).

**Network:** One.

**Transmitters:** 4.

**Satellite earth stations:** Receive only, 2 in operation.

## Belgium

(625-line standards, Systems B & H)  
Color: PAL System

**Sets in use:** 752,539 black & white;  
2,230,647 color

**R.T.B.F., Radio-Television Belge de la Communauté Culturelle Française.** Cite de la R.T.B.F., Boulevard A. Reyers 52, B-1040, Brussels. Tel. 02/737.21.11. Broadcasting in French language.

**Personnel:** Robert Stephane, administrator general; Georges Leonard, acting director of general affairs; Pierre Devos, director of information; Alain Dehon, chief engineer; Raymond Hauseux, chief engineer (equipment); Philippe Dasnot, director of radio; Georges Konen, director of television.

**B.R.T., Belgische Radio en Televisie.** Omroepcentrum, A. Reyerslaan 52, 1040, Brussels. Tel. 02/737.31.11. Broadcasting in Dutch language.

**Personnel:** Cas Goossens, administrator general; Michel Gewillig, director general,

technical services; Hubert Hermans, director general, television; Piet van Roe, director general, radio; Josef Coolsaet, director, international relations.

**Hours of operation:** 15:30-23:00, weekdays, 10:00-23:00, Sun.

**Networks:** 2.

**Transmitters:** 10.

**Repeaters:** 9.

**Cable television service:** 40 systems serving 2,663,000 subscribers.

**Satellite earth stations:** 2 in operation.

**R.T.B.F.—Broadcasting in French Language**

**MAIN STATIONS**

(1st Program)  
(625-lines, Systems B/PAL & H/PAL)

**Transmitters:** 5.

**Low power stations:** 8.

**MAIN STATIONS**

(2nd Program)  
(625-lines, System H/PAL)

**Transmitters:** 5.

**Low power stations:** One.

**B.R.T.—Broadcasting in Dutch Language**

**MAIN STATIONS**

(1st Program)  
(625-lines, Systems B/PAL & H/PAL)

**Transmitters:** 4.

**Low power stations:** 2.

**MAIN STATIONS**

(2nd Program)  
(625-lines, System H/PAL)

**Transmitters:** 5.

**Low power stations:** One.

**Cable television service:** 40 systems serving 2,595,000 subscribers.

## Belize

**Sets in use:** 12,000

**BELIZE CITY**—Receives U.S. TV signals from satellites.

## Benin

(625-line standards, System K)  
Color: SECAM System

**Sets in use:** 30,000 black & white; 45,000 color

Office de Radiodiffusion et de Television du Benin (Govt., non-commercial), B.P. 366, Cotonou. Tel. 312041/301096/301417/300628/301716/300065.

**Personnel:** Michel Ouassa, general director of O.R.T.B.; Pierre C. Tchihouhormchim, vice general director; M'Po Michel, financial & administrative director; Sylvestre Zomahoun, director of radio; Michele Badam, director of television; Didier Falade, chief of central programming services, TV; Marcelin Ilougbadé, chief of technical services, TV.

**COTONOU**—Ch. 4. ERP 10 kw.

**Rates:** Peak hour, 1,500; 30 sec., 750 (U.S. dollars).

**Transmitters:** 2.

**Low power repeater:** One.

**Satellite earth station:** Transmit/receive, one in operation.

## Bermuda

(525-line standards, System M)  
Color: NTSC System

**Sets in use:** 3,000 black & white; 24,000 color

**PROSPECT, DEVONSHIRE**—ZBM-TV, Bermuda Broadcasting Co. Ltd., Fort Hill Road, Mailing address: P.O. Box HM 452, Hamilton, HN BX, Bermuda. Tel. 809-29-52828. Telex: 3702 ZBM BA. Ch. 10 (V-193.25, A-197.75). Transmitter 2 kw, ERP 18 kw. TV tape recording facilities. Started Jan. 1958. Programming affiliate: CBS.

**Personnel:** Malcolm R. Fletcher, acting general manager; Brendan Hollis, marketing manager; Bryan Lodge, program manager; Delano Ingham, operations manager; Ulrick Richardson, news manager; Shirley Edness, traffic supervisor; Leola Stovell, sales supervisor.

**Represented in U.S. by:** Intercontinental Services Ltd., New York; in U.K. by Airtime International, London.

**Hours of operation:** 7 a.m.-12:30 a.m.

**Rates:** Peak hour, 990; 30 min., 550; 15 min., 385; 10 sec., 110 (Bermuda dollars).

**Network:** One.

**Transmitter:** One.

**Satellite earth stations:** Receive only, 4 in operation.

## Bolivia

(525-line standards, System N)  
Color: NTSC System

**Sets in use:** 85,000 black & white; 35,000 color

**LA PAZ**—TV Boliviana, Empresa Nacional de Television Boliviana (Govt., commercial), Casilla 900, La Paz, Bolivia. Ch. 7. ERP 2 kw.

**Personnel:** Julio Barragan Calvimontes, director general; Gaston Prudencio B., director of administration; Carlos Soria Galvarro, director of programming & production; Jose Luis Fernandez, chief technical director; Pastor Gemio, technical director.

**LA PAZ**—Sistema Integrado de Television Universitaria, Av. Arce 2606, Box 4722, La Paz 378053. Tel. 361183. Ch. 13. ERP 1 kw. Started Dec. 24, 1980. TV tape recording facilities.

**COBLENZA**—Ch. 5. ERP 100 w.

**COCHABAMBA**—Ch. 11. ERP 100 w.

**ORURO**—Ch. 13. ERP 100 w.

**POTOSI**—Ch. 9. ERP 100 w.

**SANTA CRUZ**—Ch. 11. ERP 1 kw.

1989 Edition

**SUCRE**—Ch. 12. ERP 100 w.

**TARJIA**—Ch. 8. ERP 1 kw.

**TRINIDAD**—Ch. 10. ERP 100 w.

**Personnel:** J. Erwin Solorzano Rivera, director general; Fernando Calderon, program manager; Raul de la Quintan, production manager; Boris Rodriguez, technical manager; Rene Arze Chavez, technical consultant; Sergio Medinacelli, head of department, research & social extension; Antonio Saavedra, secretary, research & social extension; Angel Garcia-Ontiveros, research; Ana Maria Glasinovic, welfare.

**Hours of operation:** 16:00-23:30 daily.

**Rates:** Approximately 150 per min. (U.S. dollars).

**Networks:** 9.

**Transmitters:** 7.

**Low power repeaters:** 61.

**Direct broadcasting satellite:** Planned, estimated completion 1988.

**Satellite earth station:** Transmit/receive, one in operation.

## Bophuthatswana

Color: PAL System

**Sets in use:** 30,000 black & white; 50,000 color

**Bophuthatswana Broadcast TV** (Govt., commercial), Private Bag X2150, Mmabatho 8681. Tel.: (01401) 289111. Telex: 3017 BP; 3156 BP. FAX: (01401) 26009. Started Dec. 1983.

**Personnel:** David Mothibi, director-general; Richard R. Minton, dir., television; Richard S. Magau, head of programming & dir., educational television; D. G. Stewart, dir., technical; John Letswamotse, head of news; Gabriel Majajadi, head of educational television; Regina Nkaletse, public relations.

**Transmitters at:** Brixton, Ch. 37; Itsoeng, Ch. 59; Kameelsdrift, Ch. 36; Mabopane, Ch. 44; Makadima, Ch. 54; Mmabatho, Ch. 24; Moretelese, Ch. 26; Motswedi, Ch. 45; Pilanesburg, Ch. 57.

**Hours of operation:** 45-48 per week.

**Rates:** Peak hour, 1,150; 30 sec., 300 (U.S. dollars).

**Transmitters:** 9.

**Satellite earth station:** Receive only, one in operation.

**Direct broadcasting satellite:** Planned, estimated commencement March 1988.

## Brazil

(525-line standards, System M)  
Color: PAL System

**Sets in use:** 10,000,000 black & white; 14,000,000 color

All stations commercial except Govt.-owned outlets.

**Rede Bandeirantes/TV Bandeirantes** (Commercial), Rua Radiantes, 13, 05699, P.O. Box 372, Sao Paulo, SP. Tel. 11-842-3011.

Telex: 11-37878 RTBA BR. 32680 RTBA & BR. 80594 PAMP BR. Fax: 11-814-2420.

**Personnel:** Joao Jorge Saad, president; Joao Carlos Saad, vice president; Jose Roberto Maluf, international director; Miguel Cipolla, superintendent of engineering; Helio de Souza, director of production; Ricardo Saad, superintendent of administration; Ivan Magalhaes, superintendent of programming; Sergio Armando Cruz Marcandes, network director.

**Full power stations:** Araguaina, GO, Ch. 13; Barra Mansa, RJ, Ch. 8; Belem, PA, Ch. 4; Belo Horizonte, MG, Ch. 7; Blumenau, SC, Ch. 7; Brasilia, DF, Ch. 4; Campina Grande, PB, Ch. 5; Campo Grande, MS, Ch. 13; Caruaru, PE, Ch. 12; Cascavel, PR, Ch. 6; Criciuma, SC, Ch. 9; Cuiaba, MT, Ch. 8; Curitiba, PR, Ch. 6; Dourados, MS, Ch. 5; Florianopolis, SC, Ch. 6; Fortaleza, CE, Ch. 12; Goiania, GO, Ch. 13; Gurupi, GO, Ch. 13; Itajai, SC, Ch. 10; Ituiutaba, MG, Ch. 12; Londrina, PR, Ch. 7; Manaus, AM, Ch. 13; Maraba, PA, Ch. 10; Maringa, PR, Ch. 13; Natal, RN, Ch. 3; Parauagua, PR, Ch. 13; Ponta Grossa, PR, Ch. 7; Pres. Prudente, SP, Ch. 10; Porto Alegre, RS, Ch. 10; Porto Velho, RO, Ch. 13; Recife, PE, Ch. 9; Rio De Janeiro, RJ, Ch. 7; Salvador, BA, Ch. 7; Sao Luiz, MA, Ch. 6; Sao Paulo, SP, Ch. 13; Taubate, SP, Ch. 3; Teresina, PI, Ch. 5; Uberaba, MG, Ch. 13; Uberlandia, MG, Ch. 10; Vitoria, ES, Ch. 10; Volta Redonda, RJ, Ch. 5.

**Low power repeaters:** 613.

**Satellite earth stations:** Transmit/receive, 2 in operation; receive only, 32 in operation.

**Rede Globo/TV Globo** (Commercial), Rua Lopes Quintas, 303, Jardim Botânico, Rio de Janeiro, RJ. Tel. 21-294-7732. Telex: 21-22795 TVGB BR. 31616. TVGB BR. 31775 TVGB BR. 21311 TVGB BR. Fax: 21-294-2042.

**Personnel:** Roberto Marinho, president; J. B. de Oliveira Sobrinho, superintendent of programs and production; Ives G. Alves, commercial director; Luiz Eduardo Borgerth, international director.

**Rede Record/TV Record** (Commercial), Avenida Miruna 713, Indianapolis, Sao Paulo, SP. Tel. 11-542-9000; Telex: 11-22245.

**Personnel:** Paulo Machado de Carvalho, president; Paulo Machado de Carvalho Filho, executive director; Alfredo Machado de Carvalho, international director.

**Rede Manchete/TV Manchete** (Commercial), Rua do Russel 766, Gloria, Rio de Janeiro, RJ. Tel. 21-265-2012; Telex: 21-21525 BLOC BR.

**Personnel:** Adolpho Bloch, president; Expedito Grossi, director general; Pedro Jack Kapeller, international director.

**Rede SBT/TVS** (Sistema Brasileiro De Televisao), Rua Dona Santa Veloso, 575 Vila Guilherme, Sao Paulo, SP. Tel. 11-292-2779; Telex: 11-37893 SBTV BR. 11-63086 SBTV BR.

**Personnel:** Guilherme Stolar, president; Jose Eduardo Marcondes, international director.

**Networks:** 5; 4 commercial, one non-commercial educational.

**Transmitters:** 198 (179 commercial, 19 educational).

**Low power repeaters:** 6,181.

**Satellite earth stations:** Transmit/receive, 5 in operation; receive only, 154 in operation.

## British Virgin Islands

(525-line standards, System M)  
Color: NTSC System

**Sets in use:** 1,300

Television West Indies Ltd. (Commercial), P.O. Box 34, Broadcast Peak, Chawell, Tortola, BVI.

**Transmitter:** One

**Note:** Recent information not available.

## Brunei Darussalam

(625-line standards, System B)  
Color: PAL System

**Sets in use:** 3,000 black & white; 54,000 color

**BANDAR SERI BEGAWAN**—Radio Television Brunei (Govt., commercial), Department of Broadcasting and Information, Bandar Seri Begawan, Brunei Darussalam. Tel. 02-43111. Telex: BRUNEI BU 2311/2.

**Personnel:** Pg. Badaruddin Pg. Ghani, director; Hj. Alidin Hj. Othman, deputy director; Pg. Ismail Pg. Mohamed, head of programs; Sapawi Bolhassan, superintendent engineer; Zainal Tinggal, chief news editor.

**Hours of operation:** 4:00 p.m.-11:45 p.m., Mon.-Thur. & Sat.; 12:00 noon-11:45 p.m., Fri.; 9:00 a.m.-11:45 p.m., Sun. & holidays.

**Rates:** Peak one hour, 2,615; peak 30 sec., 540 (Brunei dollars).

**BANDAR SERI BEGAWAN**—Ch. E-5 (V-175.25, A-180.75). Transmitter 10 kw, ERP 135 kw. TV tape recording facilities. Started July 9, 1975.

**ANDOLAU**—Ch. E-8 (V-196.25, A-201.75). Transmitter 20 kw, ERP 270 kw. Started Sept. 1976.

**Program:** One.

**Transmitters:** 4.

**Satellite earth stations:** Transmit/receive, one in operation; receive only, 2 in operation.

## Bulgaria

(625-line standards, Systems D & K)  
Color: SECAM System

**Sets in use:** 1,650,000 black & white; 250,000 color

**SOFIA**—Bulgarska Televisia, San Stefano 29, Sofia 4. Tel. 46-81. Telex: RBG 22581 (Govt.). Ch. R-7. ERP 50 kw. TV tape recording facilities. Started Nov. 7, 1959.

**Personnel:** Ivan Slavkov, director general; Kiril Vasilev, deputy director general, programs; Nikolai Antonov, deputy director general, technical department; Atanas Taskov, sales manager & film buyer; Ivan Kovachev & Petko Vasilev, chief engineers; Ivan Vargov, head, international relations.

**Hours of operation:** First channel, 8 hrs. daily; 2nd channel, 7 hrs. daily.

**Programs:** 2.

**Transmitter:** One.

**Repeaters:** 12.

# International TV Directory

Low power repeaters: 221.

Satellite earth station: Receive only, one in operation.

Serrano, commercial manager; Alfonso Camps, manager, administration & finances; Hernan Swar, production manager; Maria Ines Alliende, director of communications.

Santiago, Ch. 5, San Fernando; Ch. 8, Valparaiso.

## Burkina Faso

(625-line standards, System D)

Sets in use: 7,700

**OUAGADOUGOU**—Radiodiffusion Television Voltaique (Govt., non-commercial), Ministry of Information, P.O. Box 511, Ouagadougou. Tel. 22-14, 22-15, 22-16. Ch. R-4. Transmitter 50 watts, ERP 750 watts. Started Aug. 1963. Ceased operation Jan. 1966. Later resumed service.

**Personnel:** Paul Ismael Ouedraogo, director of radio & television; Jean Modeste Ouedraogo, technical director; Konate Karim, head of programs; Kida Tapsoba, head of information; Joachim Zongo, head of rural radio; Sanogoh Odette, head of Voltavision.

**Hours of operation:** 3 hours, 4 days a week.

**Cable television service:** One system serving more than 700 subscribers.

**Transmitter:** One.

**Note:** Recent information not available.

## Burma

(525-line standards, System M)  
Color: NTSC System

Sets in use: 2,000 black & white;  
50,000 color

**RANGOON**—Burma Broadcasting Service, Promote Road, University PO/GPO Box 1432, Rangoon, Burma. Non-commercial.

**Personnel:** Kyaw Minn, director general; Vum Ko Tual, program officer.

**Hours of operation:** 2.5 hours daily, Mon.-Fri.; 2 hours daily, Sat. & Sun. 2 additional hours daily of educational television.

**Networks:** Two; Moulmein & Sittwe.

**Transmitters:** 2 x 10/2.5 kw.

**Low power repeaters:** 4.

**Satellite earth station:** Receive only, one in operation.

## Burundi

(625-line standards, System K)  
Color: SECAM System

Sets in use: N.A.

**BUJUMBURA**—Television Nationale du Burundi, B.P. 1900, Bujumbura, Burundi. Ch. K-25. ERP 5 kw.

**MANGA—Ch. K-9.**

**Personnel:** Donotien Nahimana, director general radio & television of Burundi; Marc Nkunzimana, director, television; Leonidas Hakizimana, chief, technical service; Lucien Rukeyva, chief, program service; Athanase Nhyangoye, chief, news service.

**Rates (peak):** Hour, 60,000; 30 sec., 3,000 (Burundi francs).

**Transmitters:** 2.

**B-258**

## Cambodia

(see Kampuchea)

## Canada

(525-line standards, System M)  
Color: NTSC System

Sets in use: 2,887,000 black & white;  
8,793,000 color

(For stations, see Canadian Station Directory)

**Cable television service:** 1,775 systems in operation.

## Canary Islands

(See Spain)

## Central African Republic

(625-line standards, System K)  
Color: SECAM System

Sets in use: 5,500 black & white; 1,500 color

**BANGUI**—Radiodiffusion Television Centrafricaine, B.P. 940, Bangui, Central African Republic. Started Feb. 1974.

**Personnel:** Joaquim Da Silva Nzengue, minister of communications; Hubert Mary Djamary, secretary general; Patrice Yanzenza, director general of television.

**Rates:** Peak 30 sec., 1400 (French francs).

**Network:** One.

**Transmitter:** One.

**Low power repeaters:** 2.

**Satellite earth station:** Receive only, one in operation.

## Chad

Sets in use: N.A.

**NDJAMENA**—Radiodiffusion Television Nationale Tchadienne, B.P. 892, Ndjamena, Tchad. Tel. 2273.

**Transmitter:** One.

**Note:** No additional or current information available.

## Chile

(525-line standards, System M)  
Color: NTSC System

Sets in use: 1,665,000 black & white;  
670,000 color

TV Chile, Television Nacional de Chile (Govt., commercial), Bellavista 0990, Casilla Postal 16.104, Correo 9, Santiago, Chile. Tel. 774552. Telex: 35.20.181 TVC.

**Personnel:** Carlos Krumm, director general; Herman Burdiles, general manager; Cristián Vergara, director of programming; Alejandro Cummins, director of press; Eduardo Monras, technical manager; Jorge

**Rates:** Peak 30 sec., 2500.

**Networks:** 2.

**Transmitters:** 24.

**Low power repeaters:** 94.

**Cable television service:** One system in operation serving 2000.

**Satellite earth stations:** Transmit/receive, one in operation; receive only, 25 in operation.

**CONCEPCION**—Corporacion de Television de la Universidad Catolica de Chile, Caupolicán 491, Concepcion. Tel. 26051. Ch. 5 (V-75.25, A-81.75). Transmitter 5 kw, ERP 60 kw. TV tape recording facilities. Started Feb. 1973.

**Hours of operation:** 12:00-24:00, daily.

**Rates:** Peak 60 sec., 85; 30 sec., 54; 20 sec., 42; 10 sec., 31 (U.S. dollars).

**SANTIAGO**—TV Chile, Ch. 7. Transmitter 4 kw, ERP 46 kw. TV tape recording facilities. Originates TV Chile programming. Started Sept. 1969.

**SANTIAGO**—TV 13, Corporacion de Television de la Universidad Catolica de Chile (Commercial), Ines Matte Urrejola 0848, Box 14,600, Santiago, Chile. Tel. 251 4000. Telex: 440182 TRECE CZ. Ch. 13 (V-211.25, A-215.75). Transmitter 175 kw, ERP 135 kw. TV tape recording facilities. Started Oct. 1958.

**Personnel:** Eleodoro Rodriguez Matte, executive director; Jorge Fernandez Parra, secretary general; Manuel Vega Rodriguez, administration & financial director; Alfredo Abba Martinez, program director; Ruby Anne Gumpertz Smith, production director; Jorge Edwards Marchant, sales manager; Rafael Richard Mercado, engineering director; Heman Zamora Leverton, transmission director.

**Hours of operation:** 10:30-00:30 a.m., daily.

**Rates:** Peak 30 sec., 539,500 (Chilean Pesos).

**Networks:** 1.

**Transmitters:** 6.

**Repeaters:** 15.

**Satellite earth stations:** Transmit/receive, 3 in operation.

**SANTIAGO**—Universidad de Chile (Commercial), Ines Matte Urrejola 0825, Santiago. Tel. 34045. Ch. 9 (V-187.25, A-191.75). Transmitter 5 kw, ERP 60 kw. TV tape recording facilities. Started Nov. 1960.

**Personnel:** Agustin Rodriguez Pulgar, Rector Universidad de Chile, president; Juan Carlos Astaburuaga Videla, executive vice president; Eduardo Guzman Riveros, chief of operations; Eduardo Riesco Salvo, commercial manager; Enrique Turski Rios, technical director; Arnoldo Villagran Torrealba, director of administration & finance.

**Hours of operation:** 17:45-00:30, daily.

**Rates:** Peak 30 sec. 1,800 (U.S. dollars). Ch. 5, Concepcion; Ch. 8, Talca; Ch. 13,

## China

(625-line standards, System D)  
Color: PAL System

Sets in use: 8,172,600 black & white;  
1,006,700 color

All stations are owned by the Government.

Bureau of Radio & Television Industry, P.O. Box 4706, Beijing, People's Republic of China. Tel. 484031.

**Personnel:** Han Zhi-Chuan, senior engineer, deputy director; Sun Feng, vice director; Yu Zicai, division of foreign affairs.

China Central Television (CCTV), 2 Fuxingmenwai St., Beijing, China.

**Personnel:** Wang Feng, director.

**Networks:** 3.

**Transmitters:** 56.

## Republic of China

**TAIWAN PROVINCE**  
(525-line standards, System M)  
Color: NTSC System

Sets in use: 780,000 black & white;  
5,000,000 color

**TAIPEI**—BET 21, Taiwan Television Enterprise Ltd. (Commercial), No. 10, Pa Te Road, Sec. 3, Taipei. Tel. 7711515. Telex: 25714. Fax: 02-741-3626. Ch. 7, Chu-Tzu Shan. Transmitter 20 kw, ERP 282/95/95 kw. Ch. 12, Ta-Sung-Chia. ERP 13.6/16.4/5.4 kw. Ch. 7, Chung-Liao. ERP 54/136/163 kw. Ch. 7, Hwa-Lien. ERP 10.7/42.8 kw. Ch. 10, Su-Ao. ERP 4.0/0.45 kw. Ch. 10, Tai-Tung. ERP 1.9 kw. TV tape recording facilities. Started Oct. 1962.

**Personnel:** Ching-Teh Hsu, chairman; Walter C. H. Wang, president; Wei-Yung Lee, executive vice president; Shen-Wen Lee, vice president; Hsiang-Chuan Hsiung, vice president; To-Hui Yang, manager, engineering department; Wen-Lung Liu, manager, business department; Nancy Hu, film buyer; Victor S. T. Chang, manager, news department; Jason Liao, manager, program department; Sheng Chu-Yu, manager, sports department.

**Hours of operation:** 11:50-14:30 & 18:00-00:15, Mon.-Fri.; 11:50-24:00, Sat.; 11:00-00:10, Sun.

**Rates:** Spot 30 sec., 72,000; 10 sec., 24,000 (New Taiwan dollars).

**Transmitters:** 9.

**Repeaters:** 17.

**Low power repeaters:** 15.

**TAIPEI**—BEF 21, China Television Company (Commercial), 53 Ren-Ai Rd., Sec. 3, Taipei, Taiwan. Tel. 751-1247. Telex: 25080. Ch. 9. Transmitter 10 kw, ERP 139/35 kw (bidirectional). Started Oct. 1969.

**Personnel:** Tsu Sung-Chiu, chairman; H. P. Chung, president; Ling Shang-Shaung & Kao Shu, v.p.s.; Chang Chung-Lun, manager, news dept.; S. K. Wang, manager, program dept.; Rex Liu, chief film



buyer; Chun-Kang Tsai, manager, engineering dept.; I. P. Pan, manager, sales dept.

**Hours of operation:** 12:00-13:10 & 18:00-23:15, Mon.-Fri.; 12:00-24:00, Sat.; 11:00-23:10, Sun.

**Rates:** Spot 10 sec., 20,000. Program 5 min., 100,000 (New Taiwan dollars).

**Repeaters:** 3.

**Low power repeaters:** 3.

**TAIPEI**—Chinese Television System (Commercial), No. 100, Kuang Fu South Road, Taipei. Tel. 7510321. Ch. 11. Transmitter 12.5 kw, ERP 216/21 kw (tri-directional). Started Oct. 1971.

**Personnel:** Yee Chien-Chiu, chairman; Wu Shih-Shung, president; Chen Tzu-Yao, vice president; Sherman H. Hwang, manager, news dept.; Y. H. Chang, manager, program dept.; F. H. Chou, manager, education dept.; H. H. Hu, manager, engineering dept.; Parris Ren, manager, sales dept.; Leo Lo, chief, film division.

**Hours of operation:** 5:40-8:20, 12:00-13:00, 18:00-24:00, Mon.-Fri.; 5:40-10:20, 12:00-24:00, Sat.-Sun.

**Rates:** Peak 30 sec.: 67,200 (New Taiwan dollars).

**Programs:** 2.

**Transmitters:** 7.

**Repeaters:** 12.

**Low power repeaters:** 3.

**Satellite earth stations:** Transmit/receive, 2 in operation; receive only, 2 in operation.

## Colombia

(525-line standards, System M)  
Color: NTSC System

**Sets in use:** 2,500,000 black & white; 500,000 color

Instituto Nacional de Radio y Television Inra-vision (Govt., commercial & educational), Centro Administrativo Nacional, Via Eldorado, Bogota. Tel. 2698700. Studios: Calle 24, No. 5-64. Tel. 414 068 & 438 244. Telex: 44311. All programs originate in Bogota studios, all other stations are repeaters, all use HJRN-TV call letters. TV tape recording facilities, Bogota studio.

**Personnel:** Fernando Barrero Chaves, director general; Jaime Horta Diaz, secretary general; Alfredo Camacho Noel, deputy director, administration; Jorge Enrique Ramirez, chief, office of planning; Clara Patricia Restrepo de Toro, deputy director, education; Edmundo Vega Osorio, chief, division of commercial television; Jose Acosta, deputy technical director.

**Hours of operation:** Network 1: 11:30-12:30, 16:30-18:30 & 21:00-05:00 (commercial); 12:30-16:30 & 18:30-21:00 (educational). Network 2: 16:00-05:00 (commercial). Network 3: 19:00-04:00 (educational).

**Rates:** Peak prime time 30 sec., 250,000 (Colombian Pesos).

**Networks:** 2 commercial, one educational.

**Transmitters:** 36.

**Low power repeaters:** 84.

**1989 Edition**

**Satellite earth station:** One in operation.

## Republic of the Congo

(625-line standards, System D)

**Sets in use:** 2,700

**BRAZZAVILLE**—Radiodiffusion Television Congolaise (Govt., commercial), P.O. Box 2241-197, Brazzaville. Tel. 811676. Ch. 7. ERP 2 kw. Started experimental operation Aug. 1963.

**Personnel:** Juste-Maurice Okemba, director general; Jean-Pascal Mongo-Slyhm, director of television; Luc Molonga, technical director.

**Transmitter:** One.

## Costa Rica

(525-line standards, System M)  
Color: NTSC System

**Sets in use:** 100,000 black & white; 300,000 color

**SAN JOSE**—Telecentro Canal 6. Corporacion Costarricense de Television (Commercial), P.O. Box 2860, San Jose. Tel. 32-92-55. Ch. 6. Transmitter 5 kw, ERP 300 kw. All color operation. TV tape recording facilities. Started Sept. 1965.

**Personnel:** Mario Sotela Pacheco, president; Mario Sotela Blen, vice president; Alvaro Allen Fiatt, general manager; Claudio Reyes Acosta, assistant general manager; Javier Bazo, sales manager; Fernando Cruz, chief engineer.

**Hours of operation:** 11 a.m.-midnight, daily.

**Rates:** Peak 30 min., 65,000; 30 sec., 7,000 (Colones).

**SAN JOSE**—TI-TVCR, Televisora de Costa Rica S.A. (Commercial), Sabana Oeste, P.O. Box 3876, San Jose, Costa Rica. Tel. 32-22-22. Telex: 2220 TV-TICA. Ch. 7. Transmitter 12 kw, ERP 360 kw. TV tape recording facilities. Started May 1960.

**Executive:** Olga de Picado, president.

**Personnel:** Rene Picado, general manager; Rodrigo Sanchez A., sales; Jorge Garro L., programming; Jorge Monge, production; Eduardo Navas, administrator; Alex Sanchez, chief studio engineer; Gerardo Guzman, transmission engineer.

**Represented in U.S. by:** Jack Singer Associates Inc., 49 West 87th St., New York, NY 10024.

**Hours of operation:** 11:30 a.m.-midnight, daily.

**Rates (July 1988):** Peak hour, 418,000; 30 sec., 19,200 (Colones).

**Networks:** One.

**Transmitter:** One.

**Repeaters:** 10.

**Satellite earth station:** Receive only, one in operation.

**Cable television services:** One operating system serving 6,000 subscribers.

**SAN JOSE**—Multivision de Costa Rica Ltda.

(Commercial), P.O. Box 4666, 1000 San Jose. Tel. 33-44-44. Telex: 3043 TELEVI. Ch. 4. Transmitter 5 kw, ERP 130 kw. Started Feb. 1962. TV tape recording facilities. Ch. 9. Transmitter 12 kw, ERP 480 kw.

**Personnel:** Arnoldo Vargas Vargas, general manager; Bernardo Vargas McCallum, sales manager; Norman Vargas McCallum, engineering manager.

**Hours of operation:** 11:00 a.m.-11:30 p.m., daily.

**Low power repeater:** One.

**Satellite earth stations:** Receive only, 2 in operation.

**Cable television services:** Three operating systems.

**SAN JOSE**—Telesistema Nacional S.A. (Canal 2), P.O. Box 2860, San Jose. Tel. 32-92-55. Ch. 2. Transmitter 7 kw, ERP 175 kw. TV tape recording facilities.

**Personnel:** Mario Sotela Pacheco, president, Mario Sotela Blen, vice president; Alvaro Allen Fiatt, general manager; Claudio Reyes Acosta, assistant general manager; Erika Soria, sales manager; Fernando Cruz, chief engineer.

**Rates:** Peak 30 sec., 6,500 (Colones).

**SAN JOSE**—Sistema Universitario de Television TITV-UCR Canal 15 (Cultural), Ciudad Universitaria Rodrigo Facio, San Pedro de Montes de Oca, San Jose. Ch. 15. Transmitter 100 w.

**Personnel:** Dr. Luis Garita, general manager; Luis F. Cordero, director; Ana Lucia Faeron, producer & director of programs; Hermann Valverde, operations manager; Hector Monestel, technical assistant.

**Cable Television Service:** One system in operation serving 4,000 subscribers.

**Direct broadcasting satellite:** One in operation.

## Cuba

(525-line standards, System M)  
Color: NTSC System

**Sets in use:** 700,000

Cuban Institute of Radio & Television, CMQ-TV, Ch. 6, 23 No. 258, Radiocentro, La Habana, Havana. Attention: Herrera.

**BABINEY**—Ch. 6. 1 kw, ERP 6 kw.

**BARCOA**—Ch. 7. 1 kw, ERP 12 kw.

**BARTOLOME MASO**—Ch. 10. 1 kw, ERP 53.7 kw.

**CAJALBANA**—Ch. 3. 1 kw, ERP 7.9 kw.

**CAMAGUEY**—Ch. 6. 10 kw, ERP 56 kw.

**CHIVIRICO**—Ch. 10. 1 kw, ERP 56.2 kw.

**CIEGO de AVILA**—Ch. 8. 5 kw, ERP 51.2 kw.

**CIENFUEGOS**—Ch. 7. 0.5 kw, ERP 7.9 kw.

**GUANITO**—Ch. 9. 10 kw, ERP 63.1 kw.

**GUANTANAMO**—Ch. 11. 5 kw, ERP 79.3 kw.

**GUINES**—Ch. 12. 0.1 kw, ERP 0.6 kw.

**HAVANA**—Ch. 6. 10 kw, ERP 129 kw.

**HAVANA**—Ch. 8. 0.1 kw, ERP 0.4 kw.

**HOLGUIN**—Ch. 3. 5 kw, ERP 27.5 kw.

**JACAN**—Ch. 9. 10 kw, ERP 120.2 kw.

**MANZANILLO**—Ch. 2. 0.1 kw, ERP 0.3 kw.

**MATANZAS**—Ch. 7. 0.1 kw, ERP 0.602 kw.

**MOA**—Ch. 10. 0.3 kw, ERP 1.2 kw.

**NICARO**—Ch. 10. 0.3 kw, ERP 1.2 kw.

**NUEVA GERONA**—Ch. 8. 5 kw, ERP 100 kw.

**NUEVITAS**—Ch. 9. 0.5 kw, ERP 3 kw.

**PILON**—Ch. 2. 0.1 kw, ERP 0.3 kw.

**PUERTO BONIATO**—Ch. 2. 5 kw, ERP 32.3 kw.

**SALON**—Ch. 7. 2 kw, ERP 31.7 kw.

**SANCTI SPIRITUS**—Ch. 9. 0.5 kw, ERP 1.9 kw.

**SANTA CLARA**—Ch. 3. 10 kw, ERP 60.3 kw.

**TRINIDAD**—Ch. 10. 0.1 kw, ERP 0.6 kw.

**VICTORIA de las TUNAS**—Ch. 11. 0.5 kw, ERP 2 kw.

**YAGUAJAY**—Ch. 10. 0.5 kw, ERP 2.5 kw.

Tele-Rebelde, Cadenas Nacionales de Television, Republic of Cuba.

**BABINEY**—Ch. 2. 1 kw, ERP 7.9 kw.

**BARCOA**—Ch. 9. 1 kw, ERP 12 kw.

**BARTOLOME MASO**—Ch. 12. 1 kw, ERP 53.7 kw.

**CAJALBANA**—Ch. 5. 1 kw, ERP 7.9 kw.

**CAMAGUEY**—Ch. 4. 10 kw, ERP 52.8 kw.

**CHIVIRICO**—Ch. 12. 1 kw, ERP 56.2 kw.

**CIEGO de AVILA**—Ch. 12. 1 kw, ERP 56 kw.

**CIENFUEGOS**—Ch. 11. 0.5 kw, ERP 7.9 kw.

**GUANITO**—Ch. 13. 10 kw, ERP 63.1 kw.

**GUANTANAMO**—Ch. 13. 5 kw, ERP 79.3 kw.

**GUINES**—Ch. 10. 0.1 kw, ERP 0.6 kw.

**HAVANA**—Ch. 2. 10 kw, ERP 132 kw.

**HAVANA**—Ch. 10. 0.1 kw, ERP 0.4 kw.

**HOLGUIN**—Ch. 8. 5 kw, ERP 27.5 kw.

**JACAN**—Ch. 13. 10 kw, ERP 120.2 kw.

**MANZANILLO**—Ch. 5. 0.1 kw, ERP 0.3 kw.

**MATANZAS**—Ch. 11. 0.1 kw, ERP 0.602 kw.

**MOA**—Ch. 12. 0.3 kw, ERP 1.2 kw.

**NICARO**—Ch. 12. 0.3 kw, ERP 1.2 kw.

**NUEVA GERONA**—Ch. 10. 5 kw, ERP 100 kw.

**NUEVITAS**—Ch. 12. 0.5 kw, ERP 3 kw.

**PILON**—Ch. 5. 0.1 kw, ERP 0.3 kw.

**PUERTO BONIATO**—Ch. 5. 5 kw, ERP 77.5 kw.

**SALON**—Ch. 11. 2 kw, ERP 31.7 kw.

**SANCTI SPIRITUS**—Ch. 11. 0.5 kw, ERP 1.9 kw.

**SANTA CLARA**—Ch. 5. 10 kw, ERP 60.3 kw.

# International TV Directory

TRINIDAD—Ch. 13. 0.1 kw, ERP 0.6 kw.

VICTORIA de las TUNAS—Ch. 13. 0.5 kw, ERP 2 kw.

YAGUAJAY—Ch. 13. 0.5 kw, ERP 2.5 kw.

Programs: 2.

Transmitters: 58.

## Curacao

(See Netherlands Antilles)

## Cyprus

(625-line standards, System B & G)  
Color: SECAM System

Sets in use: 19,300 black & white; 70,000 color

Cyprus Broadcasting Corp. (Public Service Corp., commercial), P.O. Box 4824, Nicosia, Cyprus. Tel. 22231. Telex: 2333. Fax: 314050. All stations carry same program. TV tape recording facilities at Nicosia studios.

**Personnel:** Demetrios Kyprianou, director general; Charilaos Papadopoulos, director of programs; Costas G. Anastasiades, director of technical services; George Potamites, head of accounts; Takis Thomas, head of radio programs; Panos Ioannides, head of TV programs; Andreas Kyriacou, head of news & current affairs; Roghios Loizides, head of music; Costas Savva, head of resources; Andreas Michaelides, head of transmitters; Odysseas Angeleides, head of planning & installations; Chrysanthos Hjoannou, head of studios; George Iacovides, head of personnel; Michael Rouvim, head of commercial division.

**U.S. Representative:** Intercontinental Services Ltd., 20 East 46th St., New York, NY 10017. Tel. 212-986-0820.

**Hours of operation:** General programming (winter) 17:00-23:00, weekdays; 17:00-24:00, Sat.; (summer) 18:00-23:30, weekdays; 18:00-24:00, Sat.

**Rates:** Peak 30 sec., 318 (specified break within program); 60 sec., 377; 30 sec., 239; 15 sec., 158 (before news bulletin) (Cyprian pounds).

**MOUNT OLYMPUS**—Ch. E-6 (V-182.25, A-187.75). Transmitter 20 kw, ERP 239 kw. Started on experimental basis Dec. 1964, official operation began 1966.

Programs: One.

Transmitter: One.

Repeaters: 35.

**Satellite earth station:** Transmit/receive, one in operation.

**SINA OROS**—Ch. E-8 (V-196.25, A-201.75). Transmitter 10 kw, ERP 40 kw. Started on experimental basis Dec. 1964, official operation began 1966. Currently operated by Turkish armed forces; captured during invasion of Cyprus.

## Czechoslovakia

(625-line standards, System D)  
Color: SECAM III System

Sets in use: 3,465,085 black & white; 866,271 color

Ceskoslovenska Televize (Govt., limited commercial), Jindriska 16, P.O. Box 883, 111 50 Prague 1. Telex: 12 18 00 TV PG C. Tel. 2136.

**Personnel:** Jan Zelenka, director general; Vladimir Divis, first deputy director general; Libor Batria, deputy director general, entertainment & education; Jiri Fer, deputy director general, foreign programs & research; Ing Jaroslav Hlinicky, deputy director general & director of television stations in Slovakia; Frantisek Kajnak, deputy director general for economic, technical & administration matters; Ing Josef Vanek, director of foreign relations; Karel Zeman, head, international relations; Jaroslav Vondra, director of television, Prague; Vaclav Bartik, director of personnel.

Programs: 2.

Transmitters: 52.

Low power stations: 23.

Low power repeaters: 1,243.

**Satellite earth station:** Transmit/receive, one in operation.

**Direct broadcasting satellite:** Planned, estimated completion 1991.

## Denmark

(625-line standards, System B)  
Color: PAL System

Sets in use: 357,000 black & white; 1,608,000 color

Danmarks Radio/Danish Broadcasting (Govt., non-commercial). Program production: TV-byen, DK-2860 Soborg. Tel. 45-1671233. Distribution & stations: PTT Denmark, Telegade 2, DK-2630 Taastrup. Tel. 02-529111. Main studios in Copenhagen & Aarhus, where all programs originate, have TV tape recording facilities.

**Personnel:** Hans Jorgen Jensen, director general; Frede Houkjar, director of finance; Peter Hansen, director, engineering; Henrik Antonsen, director of TV programs; Finn Rowold, deputy director of TV programs; Hans Jorgen Skov, director of radio programs; Knud Ebbesen, deputy director of radio programs; Bent Sorensen, head of foreign relations; Soren Jakobsen, director of personnel.

**U.S. Representatives:** Lasse Jensen & Jorgen Poulsen, Danmarks Radio/Danish Broadcasting Corp., 3001 Q St. NW, Washington, DC 20007.

**Hours of operation:** 6-9 hours daily.

Programs: One.

Transmitters: 11.

Repeaters: 25.

**Satellite earth stations:** Transmit/receive, one in operation; receive only, one in operation.

## Djibouti

(625-line standards, Systems B & K)  
Color: SECAM System

Sets in use: 6,000 black & white; 20,000 color

**OJIBOUTI**—Radiodiffusion-Télévision de Djibouti (Government), BP 97, Djibouti. Tel. 35 22 94/35 04 84. Telex: 5863. Govt. Ch. 5. Transmitter 50 watts. Started April 1967. Ch. 6. Transmitter 500 watts Ch. 5, DisBouti. Ch. 5, Arta. Ch. 6, Dikuil. Ch. 8, Repeater. Ch. 9, Aïisabie.

**ARTA**—Ch. 5. 500 kw.

**Personnel:** Mohamed Djama Aden, director general; Eroutart Bernard, technical advisor; Moussef Yahya, technical department chief; Aboubaker Moussa, program chief; Khafed Abdallah, chief editor.

**Hours of operation:** 5 daily.

**Rates:** Peak 30 sec. 25,000 (Djibouti Francs).

Transmitters: 4.

Repeater: One.

**Satellite earth stations:** Transmit/receive, 2 in operation; receive only, 2 in operation.

## Dominican Republic

(525-line standards, System M)  
Color: NTSC System

Sets in use: 800,000 black & white; 500,000 color

**SANTO DOMINGO**—HIN-TV, Rahintel (Commercial), P.O. Box 1220 zone 7, Calle Hipolito Herrera Baez, Esquina Ave. Independencia, Santo Domingo. Tel. 533-3151. Radio HIN CxA. Tape recording facilities.

**Personnel:** Leonel Almonte Vazquez, president; Vinicio Lambert, chief engineer; Mirtha Hernandez de Capellan, controller; Julio C. Defilillo, sales manager.

**U.S. Representative:** International Communications Inc.

**EL MOGOTE**—Ch. 7. 50 kw, ERP 316 kw.

**SANTIAGO**—Ch. 7. 5 kw, ERP 50 kw.

**SANTO DIMINGO**—Ch. 7. 50 kw, ERP 316 kw.

**Hours of operation:** 6:00 a.m.-2:00 a.m., daily.

**Rates:** Peak hour, 10,000; 30 sec., 500 (Pesos).

Transmitters: 4.

Repeaters: One.

**SANTO DOMINGO**—HIJB-TV, Teleantillas (Commercial), Autopista Duarte, Kilometro 7 1/2, P.O. Box 416, Santo Domingo. Tel. 567-77-51. Ch. 2. Transmitter 30 kw. Ch. 13 (Santiago de los Caballeros). Transmitter 5 kw. TV tape recording facilities.

**Personnel:** German E. Ornes, president.

Transmitters: 2.

**SANTO DOMINGO**—HITD-TV, Telesistema Dominicano, Calle El Vergel, Santo Domingo. Ch. 9 (Santiago de los Caballeros). Ch. 11 (Santo Domingo).

**Personnel:** Waldo Ponds Cabral, president

**SANTO DOMINGO**—HIJS-TV, Tele Trese. Ch. 13. Under construction.

**SANTO DOMINGO**—HISD-TV, Radio Television Dominicana, Av. Dr. Tejada Florentino No. 8, P.O. Box 969, Santo Domingo (Govt., commercial). Ch. 4. Transmitter 5 kw, ERP 16 kw. TV tape recording facilities. Started Aug. 1952. Ch. 5 & 12.

**Personnel:** R. A. Font Bernard, general manager.

**Hours of operation:** Noon-11 p.m.

Repeaters: 4.

**SANTO DOMINGO**—HIMQ-TV, Colorvision (Commercial), Box 30043, Calle Emilio A. Morel, Esquina Luis Perez Ens. La Fe. Tel. 566-5875/79. Telex: 3264327. Ch. 9 & 2. Transmitter 25 kw, ERP 150 kw. Started 1969.

**Personnel:** Manuel A. Quiroz, general manager; Adriano Rodriguez, program manager.

**Hours of operation:** 6:00 a.m.-1:00 a.m.

**Rates:** Peak hour, \$8500; 30 sec., \$450.

Transmitter: One.

Repeaters: 3.

Networks: 5.

**Cable television service:** 3 systems in operation serving 30,000 subscribers.

**Satellite earth stations:** Receive only, 3 in operation.

## Ecuador

(525-line standards, System M)  
Color: NTSC System

Sets in use: 1,000,000 black & white; 1,000,000 color

**GUAYAQUIL**—Cadena Ecuatoriana de Television C.A., Avenida de las Americas, P.O. Box 673. Tel. 397-888. Telex: 04-3530 DIEZTV ED. Ch. 10. Transmitter 10 kw, ERP 40 kw. TV tape recording facilities. Started May 30, 1968.

**Personnel:** Roberto Isaias D, chairman; Louis R. Hanna, president; Jorge E. Perez P, general manager; Jorge Kronfle, sales manager; Alfredo Adum, production manager; Osvaldo Carrera, chief engineer.

**Hours of operation:** 7 a.m.-1 a.m., daily.

**Rates:** Peak 30 sec., 50,000.00 (Suces).

Networks: 4.

Transmitters: 10.

Low power repeaters: 77.

**Cable television service:** 4 systems planned.

**Satellite earth stations:** Transmit/receive, one in operation; receive only, 50 in operation.

**GUAYAQUIL**—HC-TEN2, Corporacion Ecuatoriana de Television S.A. (Commercial), P.O. Box 10992, Guayaquil. Tel. 309444. Studios: Cerro del Carmen. Ch. 2. Transmitter 6 kw, ERP 50 kw. Started March 1967.

**Ownership:** Xavier Alvarado Roca, Editores Nacionales.

**Personnel:** Xavier Alvarado Roca, general manager; Carlos Ycaza Paulson, director of national programming; Fernando Flores Marin, financial manager; Gustavo Falconi Peet, chief engineer.

**Hours of operation:** 06:30-09:00 & 12:00-00:30, daily.

**Rates:** Peak 30 sec., 77,000.00 (Suces).

**Networks:** 2.

**Transmitters:** 4.

**Low power repeaters:** 10.

**QUITO**—Teleamazonas (Commercial), Casilla 4844, Quito, Ecuador. Tel. 249-600. Ch. 4. Transmitter 6 kw, ERP 500 kw. Started May 1959. TV tape recording facilities.

**Personnel:** Antonio Granda Centeno, director general; Eduardo Grenda Garcés, general manager; Alfredo Escobar, director of international business and programming; Patricia Avila, chief of production; Ramon Unda, chief of operations; Layla de Rojas, administration manager; Lolo Echeverria, news dept. director; Tony Escobar, chief engineer.

**Rates:** Peak 30 sec., 250 (U.S. dollars).

**Program:** One

**Transmitters:** 4.

**Low power repeaters:** 26.

**Satellite earth station:** Receive only, one in operation.

**QUITO**—HCTNTV-1, Televisora Nacional Cia Ltda. (Commercial), Calle Bosmediano y Jose Carbo. Tel. 244-888. Ch. 8. Transmitter 10 kw, ERP 100 kw. TV tape recording facilities. Started June 1970.

**Ownership:** El Comercio.

**Personnel:** Cristina Mantilla, president; Francisco Cappelo, financial manager; Ximena Noboa, sales manager; Victor Contreras, technical director; Fernando Larenas, director of information.

**Hours of operation:** 6:30 a.m.-12:30 a.m., daily.

**Rates (peak):** Spot 60 sec., 30,200; 40 sec., 28,000; 30 sec., 26,000; 20 sec., 21,400 (Suces).

**Transmitters:** One.

**Low power repeaters:** 14.

## Egypt

(See Arab Republic of Egypt)

## El Salvador

(525-line standards, System M)  
Color: NTSC System

**Sets in use:** 1,000,000 black & white; 500,000 color

**SAN SALVADOR**—YSR-TV, Canal Dos S.A. (Commercial), Alameda Manuel E. Araujo Km. 5, P.O. Box 720, San Salvador, El Salvador. Cable: Teledos. Tel. 23-6744. Ch. 2 (V-55.26, A-59.76). Transmitter 25 kw, ERP

100 kw. Started Nov. 1965. TV tape recording facilities.

**Personnel:** B. Eferski, general manager & film buyer; Roberto Henriquez Coto, technical director.

**Hours of operation:** 17:30-05:30 (GMT).

**Transmitter:** One.

**SAN SALVADOR**—YSU-TV, Canal 4 TV (Commercial), Carretera Panamericana y Av. Olimpica. Tel. 24-46-33. Ch. 4 (V-67.25, A-71.75). Transmitter 11 kw, ERP 66 kw. Started Dec. 1958. TV tape recording facilities.

**Personnel:** R. Calvo, general manager; Oscar Claros, chief engineer; Carlos Flores, director of production; Myra Nochez, sales manager.

**Hours of operation:** 22:00-06:00 (GMT).

**Transmitter:** One.

**Satellite earth station:** Receive only, one in operation.

**NUEVA SAN SALVADOR**—Direccion de Television Cultural Educativa (Govt., educational), Box 4, Nueva San Salvador. Tel. 280973. Telex: 21046 TVN SAL. Ch. 8. Transmitter 5 kw, ERP 109.9 kw. Started Jan. 1973. Ch. 10. Transmitter 5 kw, ERP 109.9 kw. TV tape recording facilities. Started Jan. 1973.

**Personnel:** Carlos Diaz, director general; Wilberto Martinez, production manager; Ricardo Guevara, programming manager.

**Hours of operation:** 6:00-23:00.

**Transmitters:** 2.

**Repeaters:** 5.

**Satellite earth station:** Receive only, one in operation.

**SAN SALVADOR**—YSWA-TV, Canal Seis S.A., Carretera A Santa Tecla, Apartado Postal 1801. Tel. 23-5122. Ch. 6. Transmitter 18 kw, ERP 150 kw. TV tape recording facilities.

**Personnel:** Dr. Pedro Leonel Moreno Monge, general manager; Maximiliano Rodriguez, chief engineer; Roberto Flores, sales manager; Tomas Panameno, production manager.

**Rates:** Peak 30 sec., 435.00 (Pesetas).

**Transmitter:** One.

**Satellite earth station:** Receive only, one in operation.

**Cable television service:** 2 systems in operation.

## Equatorial Guinea

(625-line standards, System B)

**Sets in use:** 500

**MALABO**—Ch. E-2 (Govt.). Started July 1968.

**Note:** No additional information available.

## Ethiopia

**Program:** One.  
(625-line standards, System B)  
Color: PAL System

**Sets in use:** 70,000

**ADDIS ABABA**—Ethiopian Television Service (Govt., commercial), P.O. Box 5544, Addis Ababa. Tel. 116701-05. Telex: 21429 ETV ET. Cable: ETHIOTV. Ch. 7. Transmitter 1 kw, ERP 5 kw. Started Nov. 1964.

**Personnel:** Wolle Gurmu, general manager; Nebiyou Eyasu, program director; Almaz Degene, head of program exchange & film buyer; Mulugeta Bevene, head of programs; Gibriil Abawari, advisor & expert; Gessese Abaye, chief engineer; Biniyam Abbrha, head of news & current affairs; Birhanu Sintayehu, head of productions.

**Hours of operation:** 4-1/2 daily, Mon.-Fri.; 6 daily, Sat. & Sun.

**Rates (Peak):** Spot 60 sec., 103.20; 30 sec., 73.20; 15 sec., 44.00 (Ethiopian Birr).

**Program:** One.

**Transmitters:** 15.

**Low power repeaters:** 3.

**Satellite earth stations:** Transmit/receive, 2 in operation; receive only, 2 in operation.

## Finland

(625-line standards, Systems B & G)  
Color: PAL System

**Sets in use:** 207,646 black & white; 1,646,395 color

The Finnish Broadcasting Co. Ltd. (Oy Yleisradio Ab), Kesakatu 2, SF-00260 Helsinki; P.O. Box 95, SF-00251, Helsinki. Tel. 441141. Telex: 12-4735. (Govt.). TV Program 1: TV-Keskus, SF-00240 Helsinki. Tel. 418811. Telex: 12-4797 (TV news); 12-1270 (program exchange); 12-1055 (purchasing & sales). TV Program 2: Tohlopinranta 12, SF-33270 Tampere. Tel. 445455. Telex: 22-176. TV tape recording facilities. TV Program 3: Ilmalantori 2, SF-00240 Helsinki.

**Personnel:** Sakari Kiuru, director general; Jouni Mykkanen, deputy director general & director of administration; Arne Wessberg, director, TV-1; Tapio Siikala, director, TV-2; Heikki Lehmusto, director TV-3; Erkki Larkka, director of engineering; Nils Ljungdell, head of film purchase; Ulla-Kristiina Haarma, head of international relations.

**Hours of operation:** 9 a.m.-1 p.m. & 5 p.m.-11 p.m. approx., daily.

MTV Oy, Ilmalantori 2, SF-00240 Helsinki 24. Tel. 15001. Telex: 12-1544. Cable: COMTELE. Private commercial company. Hires program time from Finnish Broadcasting Co. (YLE) for programs & commercials. Transmissions on Network 1, 13 hours, 30 minutes weekly. On Network 2, about 7 hours weekly.

**Personnel:** Eero Pilkama, president; Jaakko Paavola, executive vice president; Tauno Aijala, vice president, programming; Hannu Marsalo, vice president, technical operations; Ilkka Jalamo, vice president, finance; Raimo Ruohisto, vice president; Eero Aalto, vice president, marketing; Raimo Lahti, international relations manager.

**Rates:** Peak 60 sec., 122,500; low, 19,200; peak 30 sec., 65,200 (Markka).

**Networks:** 3.

**Transmitters:** 35.

**Repeaters:** 96.

**Satellite earth stations:** Receive only, 200 in operation.

**Cable television service:** 350 operating systems, serving 400,000 subscribers.

## France

(625-line standards, System L)  
Color: SECAM System

**Sets in use:** 6,330,000 black & white; 20,240,000 color

TeleDiffusion de France (TDF), S.A. 21-27 rue Barbes, BP 518, F-92542 Montrouge Cedex. Tel. Paris 657 11 15. Telex: 250738F. Organization responsible for transmitters.

**Personnel:** Xavier Goyou Beauchamps, president; Pascal Machuel, director general; Pierre Gilles, director, research.

**Transmitter:** One.

Television Francaise 1 (TF1), 17 rue de l'Arri-vee, F-75737 Paris Cedex 15. Tel. Paris 538.52.55. Telex: 250.878.

**Personnel:** Francis Bouygues, president; Patrick Le Lay, vice president & director general; Christine Ockrent, deputy director general; Soun Wade, director, international relations.

**U.S. Representative:** Josabeth Drucker, 1270 Ave. of the Americas, New York, NY 10020. Tel. 212-974-1960.

**Transmitter:** One.

Antenne 2 France, 22 Ave Montaigne, 75387 Paris Cedex 08. Tel. 42 99 42 42 Telex: BURETRA 642.313.

**Personnel:** Claude Contamine, president & director general; Henri Perez, director general; Francis Brun-Buisson, deputy director general; Jean Rouilly, deputy director general, coordination of programs & production; Louis Beriot, secretary general, programs; Jean Mino, secretary general, programming; Monique Tmka, secretary general, production; Elie Vannier, director, information; Christian Quidet, director, sports; Philippe Belingard, director, international & legal affairs; Martine Faure, director, human relations; Jean-Claude Morin, director, technical services; Jacques Rousseau, director, financial & commercial affairs; Daniel Boudet, director, cabinet; Patrick Broders, director, communications; Brigitte Schmit, assistant director, communications & chief, press services.

**Rates:** Peak 60 sec., 405,900; peak 30 sec., 225,500 (French Francs).

**Direct Broadcasting Satellite:** Planned.

**Networks:** One.

**Transmitters:** 112.

**Low power repeaters:** 3051.

Societe de Programme France Regions (FR 3), 116 Avenue du President Kennedy, 75790 Paris Cedex 16. Tel. Paris 230.22.22. Telex: 630 720F; 615 906F; Fax: 46479294.

## International TV Directory

One national network broadcasting 12 1/2 hours of programming and 25 regional stations broadcasting 2 1/2 hours of programming daily.

**Personnel:** Rene Han, president & director general; Jacques Goujat, deputy director general; Francois Xavier De Perier, director of cabinet & advisory board; Yves Jaigu, program director; Charles Greber, director of external affairs; Michel Trelluyer, technical director; Michel Gazeau, financial director; Joseph Barbedienne, director of general administration.

**Rates (Jan. 1987):** Peak 60 sec., 247,000; 30 sec., 130,000 (French).

**Direct Broadcasting Satellite:** Planned, estimated completion 1988.

**CANAL PLUS** (subscription programming)

**Hours of operation:** Mon.-Fri., 6:30 p.m.-3:00 a.m.; Sat. & Sun., 00:01-24:00.

**Planned transmitters:** 55 (VHF); 18 (UHF).

**Planned low-powered satellites:** 12.

**LA CINQ**, 21 rue Jean Goujon, 75008 Paris. Tel. 42.89.60.00.

**Personnel:** Robert Hersant, president-director general; Silvio Berlusconi, vice president-director general; Philippe Ramond, general manager.

**Television stations:** 132.

**Rates (Peak):** Hour, 240,000; 30 sec., 120,000 (French Francs).

**Networks:** One.

**Transmitters:** 7.

**Repeaters:** 3.

**Low Power Repeaters:** 121.

**Direct Broadcasting Satellite:** Planned, estimated completion December 1988.

**Satellite Earth Stations:** Transmit/receive, one in operation; receive only, 12,098.

**Cable Television Service:** 40 systems in operation serving 43,650 subscribers.

M6, 133 avenue des Champs Elysees, 75008 Paris. Jean Druecker, president-director general.

### FIRST NETWORK

(625-line standards, System L)

**Transmitters:** 131.

**Low-power repeaters:** 2,018.

### SECOND NETWORK

(625-line standards, System L)

**Transmitters:** 113.

**Low-power repeaters:** 2,713.

**Satellite earth stations:** Receive only, 2 in operation.

### THIRD NETWORK

(625-line standards, System L)

**Transmitters:** 116.

**Low-power repeaters:** 2,800.

**Sets in use:** 161,500 black & white; 20,000 color

RFO, Societe Nationale de Radio-Television Francaise d'Outre-Mer, 5 Avenue du Recteur Poincare, 75016 Paris. Tel. (1) 230.22.22.

**Personnel:** Rene Mahe, president-director general; Jean Pierre Landry, director of programs & information; Noel Sanviti, director of administrative & financial affairs; Alain Bidaut, technical director.

Operates television stations in the following French departments and overseas territories: Guadeloupe, French Guiana, Martinique, Reunion, New Caledonia, French Polynesia, St. Pierre and Miquelon; radio stations in Wallis and Futuna & Mayotte.

**Cable television service:** 256 systems serving 24,800 subscribers.

## French Guiana

(625-line standards, System K)

Color: SECAM System

**Sets in use:** See RFO, France

**CAYENNE**—RFO, BP336, 97304, Cayenne. Tel. 31 15 00. (Govt., non-commercial). Ch. 4. Transmitter 100 watts. 6 low-powered repeaters.

**Personnel:** Jean-Claude Gelin, regional director, RFO Guyane

**Transmitter:** One.

**Low power repeaters:** 6.

## French Polynesia

(625-line standards, System K)

Color: SECAM System

**Sets in use:** See RFO, France

**PAPEETE**—RFO, Box 125, Papeete, Tahiti. Tel. 20551. (Govt., non-commercial). Ch. 6. Transmitter 50 watts. 10 low-powered repeaters.

**Personnel:** Andre Lhomme, chief of service.

**Transmitter:** One.

**Low power repeaters:** 10.

## Gabon

(625-line standards, System K)

Color: SECAM System

**Sets in use:** 5,000

Radio Television Gabonaise (Govt., educational), R.T.G., BP 150, Libreville. Tel. 33-25; 33-68.

**Personnel:** Hubert Ondias, director general; Louis-Barthelemy Mapangou, secretary-general; Pierre Marie Ndong, director of television; Michel Kingbel, program manager; Maurice Tchicaya, production manager; Gregoire Ebang Edzang, technical manager.

**LIBREVILLE**—Ch. K-3. Transmitter 50 watts. Started May 1963. TV tape recording facilities.

**Hours of operation:** 19:00-22:00, daily.

**Repeater:** One.

**Low power repeater:** One.

**Note:** Recent information not available.

## Federal Republic of Germany

(West Germany)

(625-line standards, Systems B & G)

Color: PAL System

**Sets in use:** 4,810,000 black & white; 20,520,000 color

"First Program" Erstes Deutsches Fernsehen is operated by 9 independent regional broadcasting systems (non-commercial), operating as institutions under public law. Deutsches Fernsehen broadcasts a common program throughout Germany, coordinated by the "Programmdirektion Deutsches Fernsehen" of the ARD (Arbeitsgemeinschaft der Offentlich-Rechtlichen Rundfunkanstalten der Bundesrepublik Deutschland), Arnulfstrasse 42, Postfach 20 06 22, 8000 Munich 2. Tel. 590001. Telex: 05-22480.

**Personnel:** Dietrich Schwarzkopf, program director; Dr. Richard Dill, coordinator of international relations; Fritz Klein, coordinator, sports; Martin Schulze, coordinator, politics & culture; Margaret Trapmann, press & information.

**Hours of operation:** 16:00-18:00, 20:00-00:30, Mon.-Fri.; 14:00-18:30 & 20:00-00:30, Sat.; 9:30-00:30, Sun. Began telecasting in color Aug. 1967.

**Rates:** ARD 29.800 (regional programs); ZDF 65.800 (national programs) (Deutsche Marks).

"Second Program" Zweites Deutsches Fernsehen (ZDF) operates independently as institution under public law (non-commercial). ZDF broadcasts throughout Federal Republic of Germany over transmitters operated by the Bundespost.

"Third Programs" are operated by the nine ARD-stations on a regional basis.

"ARD EINS PLUS" operates as satellite to cable program organized jointly by ARD members. Began March 29, 1986.

**Networks:** 2 national; 5 regional.

**Transmitters First Program:** 75.

**Low power repeaters:** 1,789.

**Transmitters Third Program:** 92.

**Low power repeaters:** 2,088.

**Cable television service:** Approx. 10 systems in operation serving approx. 2,075,000 subscribers.

**Direct broadcasting satellite:** Planned, estimated completion 1988.

**Satellite earth stations:** Transmit/receive, 3 in operation.

### BAYERISCHER RUNDFUNK

Bayerischer Rundfunk, Rundfunkplatz 1, 8 Munich 2. Tel. 59001. Telex: 05 29831. TV tape recording facilities. Began color telecasting Aug. 1967.

**Personnel:** Reinhold Voeth, director general; Dr. Helmut Oeller, television program director; Aibert Scharf, legal advisor; Oskar Maier, director of administration & finance; Frank Mueller-Roemer, technical director.

**Networks:** One.

**Transmitters:** 14.

**Low power repeaters:** 252.

### HESSISCHER RUNDFUNK

Hessischer Rundfunk, Bertramstrasse 8, D-6000 Frankfurt/Main 1, Postfach 3111. Tel. 1551. Telex: 04 11127, 04 11583.

**Personnel:** Dr. Hartwig Kelm, director general; Dr. Peter Klemann, vice director general; Dr. Artur Jerger, director, administration; Horst Glaenzel, program director; Peter Geeringer, technical director; Dr. Helmut Gegenwart, chief legal adviser.

**Hours of operation:** Regional programming approx. 18:00-20:00, weekdays. Third program: 18:00-23:00, daily.

**Rates:** Peak 60 sec., 12.480; 30 sec., 7.510; 15 sec., 4.460 (Deutsche Marks).

**Networks:** 2.

**Transmitters (ARD):** 8.

**Low power repeaters:** 200.

**Transmitters (Third Program):** 9.

**Low power repeaters:** 241.

**Satellite earth stations:** Receive only, 2 in operation.

### NORDEUTSCHER RUNDFUNK

Norddeutscher Rundfunk, Rothenbaumchaussee 132-134, D 2000 Hamburg 13. Tel. 040/4131. Telex: 2198910. TV tape recording facilities. Began color telecasting Aug. 1967.

**Personnel:** Dr. Peter Schiwiy, director general; Jobst Plog, deputy director general; Rolf Seelmann-Eggebert, program director, television; Dr. Jurgen Kellermeier, program director, radio; Joachim Lampe, production director; Gerhard Lahann, director, engineering; Guenter Huckschlag, director, administration; Dr. Klaus Berg, legal advisor; Hans Brecht, film buyer.

**Rates:** Peak 30 sec., 16.530 (Deutsche Marks).

**Networks:** 2.

**Transmitters:** 18.

**Low power repeaters:** 143.

**Satellite earth stations:** Receive only, 2 in operation.

### RADIO BREMEN

Radio Bremen, Heinrich-Hertz-Strasse 13, 2800 Bremen 33. Tel. 246-0. TV tape recording facilities. Began color telecasting Aug. 1967.

**Personnel:** Karl-Heinz Klostermeier, director general; Dr. Hans-Werner Conrad, program director, TV; Manfred Hemmerling, manager, TV department; Fritz Senf, manager, TV production; Peter Spittel, manager, camera department.

**Hours of operation:** 8:30-24:00, daily.

**Rates:** Advertising sold by Norddeutsche Funkwerbung.

**Networks:** 2.

**Transmitters:** 2.

**Repeaters:** 3.

## SAARLAENDISCHER RUNDFUNK

Saarlaendischer Rundfunk, Schloss Halberg, 66 Saarbruecken, Postfach 1050. Tel. 6020. Telex: Sarbk 4/428977. TV tape recording facilities. Began color telecasting Aug. 1967.

**Personnel:** Prof. Dr. Hubert Rohde, director general; Dr. Friedrich Feldbausch, administration director; Otto Klinkhammer, chief editor; Dr. Heinz Garber, director, radio & television programs; Werner Giesner, technical director; Dietrich von Boecklin, legal advisor.

**Hours of operation:** 16:30-23:30, daily.

**Rates:** 60 sec., 4.000; 15 sec., 1.600 (Deutsche Marks).

**Transmitter:** One.

**Low power repeaters:** 46.

**Transmitter Third Program:** One.

**Low power repeaters:** 78.

## SENDER FREIES BERLIN

Sender Freies Berlin, Masurenallee 8-14, 1000 Berlin 19. Tel. (030-) 3031-0. TV tape recording facilities. Began color telecasting Aug. 1967.

**Personnel:** Professor Guenter Herrmann, director general; Dr. Wolfgang Seifert, director, radio programs; Kurt Rittig, director, television programs; Dirk-Jens Rennefeld, administration director; Herbert Wolff, technical director; Wolfgang Mittas, legal advisor.

**Hours of operation:** 10:00-13:30; 16:10-23:45, daily.

**Rates (1988):** Peak 60 sec., 13.390; 30 sec., 7.170; 15 sec., 3.610 (Deutsche Marks).

**Networks:** 2.

**Transmitters:** 2.

**Cable Television Service:** One system in operation serving 330,000 subscribers.

## SUEDDEUTSCHER RUNDFUNK

Sueddeutscher Rundfunk (SDR), Neckarstrasse 230, Postfach 10 60 40 7000 Stuttgart 10. Tel. 0711/288-2102, 288-2105. TV tape recording facilities. Began color telecasting Aug. 1967.

**Personnel:** Prof. Hans Bausch, director general; Hermann Fuenfgeld, head of administration; Dr. Hans Heiner Boelte, program director, television; Dr. Friedmar Lueke, program director, radio; Dr. Dietrich Schwarze, technical director; Margret Wittig-Terhardt, legal advisor; Dr. Hansjoerg Bessler, press & public relations; Dr. Michael Buss, media research.

**Hours of operation:** 7 hours Mon.-Fri.; 10 hours Sat.; 12 hours Sun.

**Rates:** Peak 60 sec., 21.000; 45 sec., 18.450; 30 sec., 14.950; 20 sec., 10.300; 15 sec., 8.350; 7 sec., 4.550 (Deutsche Marks).

**Networks:** 2.

**Transmitters:** Network 1, 8; Network 2, 7.

**Low power repeaters:** Network 1, 220; Network 2, 270.

**Satellite earth station:** Receive only, one in operation.

1989 Edition

## SUEDWESTFUNK

Suedwestfunk, Hans-Bredow-Strasse, 7570 Baden-Baden, Postfach 820. Tel. (07221) 276-1. TV tape recording facilities.

**Personnel:** Willibald Hiif, director general; Joerg Rueggeberg, administration director; Dr. Wolfgang Krank, technical director; Dieter Ertel, program director, TV.

**Hours of operation:** 16:10-24:00, Mon.-Fri.; 13:30-24:00, Sat.; 9:30-24:00, Sun. approx.

**Rates:** Peak 60 sec., 23.450; 45 sec., 19.800; 30 sec., 14.950; 20 sec., 11.050; 15 sec., 9.000; 7 sec., 5.000 (Deutsche Marks).

**Networks:** One.

**Transmitters:** 39.

**Low power repeaters:** 634.

**Satellite earth stations:** 2.

## WESTDEUTSCHER RUNDFUNK

Westdeutscher Rundfunk, Appellhofplatz 1, 5 Cologne 1, Postfach 101950. Tel. 2201. TV tape recording facilities. Began color telecasting Aug. 1967.

**Personnel:** Friedrich Nowotny, director general; Ingo Dahrendorf, technical director; Roland Freyberger, executive production director.

**Hours of operation:** First Program—16:10-00:30, Mon.-Fri.; approx. 13:40-01:45, Sat.; approx. 9:30-24:00, Sun. Third Program—approx. 18:30-24:00, Mon.-Fri.; 17:00-24:00, Sat.-Sun. School TV (Third channel): 8:05-12:15, Mon.-Sat.

Westdeutsche Rundfunkwerberg GmbH (WWF), 5 Cologne 1, Ludurist 12. Tel. 20350. Telex: WWF 2214384. Wolfgang Schmitz, general manager.

**Rates:** Peak 60 sec., 54.200; 45 sec., 43.450; 30 sec., 31.550; 20 sec., 22.175; 15 sec., 18.100; 7 sec., 9.050 (Deutsche Marks).

**Transmitters First Program:** 9.

**Low power repeaters:** 310.

**Transmitters Third Program:** 15.

## ZWEITES DEUTSCHES FERNSEHEN

Zweites Deutsches Fernsehen (ZDF), Essenheimer Landstrasse, 6500 Mainz-Lerchenberg, Postfach 4040. Tel. 701. Telex: 04 187661. TV tape recording facilities. All programs are broadcast simultaneously & originated at the main studios in Mainz.

**Personnel:** Dieter Stoite, president; Oswald Ring, program director; Klaus Bresser, editor in chief & information director; Hans Kimmel, director of international affairs; Hans Blank, head of program purchase & synchronization.

**U.S. correspondent:** Dr. Gert Helbig, 1077 31st St. NW, Washington, DC 20007.

**Hours of operation:** 10 a.m.-1 a.m.

**Rates:** Peak 60 sec., 117.700; 30 sec., 70.700 (Deutsche Marks).

**Networks:** 2.

**Transmitters:** 89.

**Repeaters:** 2,200, ERP 1 kw.

**Satellite earth stations:** Receive only.

**Dirac: broadcasting satellite:** Planned, estimated completion 1989.

**Cable Television Service:** Numerous systems in operation serving 2,960,000 subscribers.

## German Democratic Republic

(East Germany)  
(625-line standards, System B)  
Color: SECAM III System

**Sets in use:** 3,903,930 black & white; 2,234,976 color

Fernsehen der DDR (Govt., non-commercial), 1199 Berlin-Adlershof, Rudower Chaussee 3. Tel. 63 10. TV tape recording facilities.

**Personnel:** Heinz Adameck, chairman of State Committee for Television; Klaus Radatz & Dr. Guenther Leucht, soner vice chairmen; Horst Sauer, vice chairman & program director; Dr. Hans-Joachim Seidowsky, vice chairman & director of international program exchange; Dr. Kurt Ottersberg, director for international relations.

**Hours of operation:** First Program—7:55-13:00 & 15:15-23:30, Mon.-Fri.; 9:20-24:00, Sat.; 8:50-23:00, Sun. Second Program—7:55, 8:25-14:00 & 16:00-23:30, Mon.-Fri.; 14:20-23:30, Sat.; 15:25-23:00, Sun.

**Programs:** 2.

**Transmitters:** 28.

**Low power repeaters:** 480.

**Satellite earth station:** Transmit/receive in operation.

## Ghana

(625-line standards, System B)  
Color: PAL System

**Sets in use:** 135,000 black & white; 35,000 color

Ghana Broadcasting Corp., P.O. Box 1633, Accra, Ghana (Govt., commercial). Tel. 21161. Ch. 4 & 9 (Accra), Ch. 2 & 11 (Kissi), Ch. 3 & 5 (Jamas). Television tape recording facilities at studios in Accra.

**Personnel:** L. W. Fifi Hesse, director general; David Gharthey-Tagoe, acting deputy director general; K. Shang-Simpson, director, special duties; E. A. Djan, director, finance; I. O. Brown, head of technical services; J. B. Ali, acting director of administration; David Anaglate, director of news & current affairs; F. Sedziaba, director, radio; E. Akafa, commercial manager; E. Deegbe, head of music & culture; H. Torto-Gilbertson, acting assistant director of TV; T. N. L. Bonso-Bruce, director of engineering; I. A. K. Quartey, assistant director of engineering; Maud Blankson-Mills, head of audience research.

**Hours of operation:** 6:15-10:00 p.m., Mon.-Fri.; 4:30-10:30 p.m., Sat.; 3:30-10:15 p.m., Sun.

**Rates:** Peak 60 sec., 1,575; 45 sec., 1,125; 30 sec., 900; 15 sec., 675 (Cedis).

**Networks:** One.

**Transmitters:** 4.

**Low power repeaters:** 9.

**Satellite earth station:** Transmit/receive, one in operation.

## Gibraltar

(625-line standards, Systems B & G)  
Color: PAL System

**Sets in use:** 100 black & white; 7,000 color

GIBALTAR—G.B.C. TV, Gibraltar Broadcasting Corp. (Commercial), Broadcasting House, 18 South Barrack Rd., Gibraltar. Tel. 79760. Ch. E-6. Gibraltar. Transmitter 200 watts, ERP 400 watts. TV tape recording facilities. Started Oct. 1962.

**Personnel:** A. A. Hassan, chairman; G. J. Valarino, general manager; J. Adambery, head of production; L. F. Clinton, head of finance; N. F. Celecia, chief engineer; P. Canessa, editor; P. Mifsud, sales manager; E. Baglietto, head of administration.

**Hours of operation:** 19:00-midnight.

**Rates:** Peak 30 sec., 200 (Pounds). One.

**Transmitter:** One

**Low power repeaters:** 3.

## Greece

(625-line standards, System B)  
Color: SECAM System

**Sets in use:** 1,400,000 black & white; 400,000 color

Elliniki Radiophonia-Tileorassisi, ERT (Govt., commercial), P.O. Box 19, Aghia Paraskevi, Athens, Greece. Tel. 65.95.970. Telex: 216066 ERT GR. Cable: RADIOSTATHENS.

**Personnel:** A. J. D. Metaxas, chairman; Vassos Mathiopoulos, director general; Apostolos Casmis, director of technical services; Iakovos Kambanellis, director of radio; Vassilios Vassilikos, director of television; Theodore Karzis, director of educational television, public & international affairs.

**Hours of operation:** 11:00-12:30 & 16:00-17:30, Mon.-Tues. & Thurs.-Fri.; 11:30-12:25, Sat. (educational); 10:30-24:00, Mon.-Tues. & Thurs.; 17:15-24:00, Wed.; 13:05-0:05, Sat.; 11:00-0:05, Sun. (general program).

**Rates:** Peak 30 sec., 253.000-337.000 (Drachmas).

**Programs:** 2.

**Transmitters:** 17.

**Low power repeaters:** 150.

**Satellite earth station:** Belongs to Greek Organization of Telecommunications (OTE) which is responsible for transmitting & receiving.

## Guadeloupe

(625-line standards, System K)  
Color: SECAM System

**Sets in use:** See RFO, France

## International TV Directory

**POINTE-A-PITRE**—RFO, Societe Nationale de Radiodiffusion-Television, Leon Adam Technique, RFO/Guadeloupe, Mome Miquel BP 902, Pointe-a-Pitre 97190. Tel. 82 63 20. (Govt., non-commercial). Ch. 8 transmitter, Pointe-a-Pitre, Arnouville, 100 watts & 200 watts, started Dec. 1964. Ch. 5 transmitter, Basse-Terre La Citerne, 2 kw, started Feb. 1966. Mome a Louis, 500 watts.

**Personnel:** Roger Bordy, chief of service.

**Networks:** 2.

**Transmitter:** One.

**Low power repeaters:** 8.

**Satellite earth station:** One in operation.

### Guatemala

(525-line standards, System M)  
Color: NTSC System

**Sets in use:** 660,808 black & white; 151,757 color

**GUATEMALA CITY**—TG-VTV, Radio-TV Guatemala, S.A. (Commercial), Apartado 1367. Tel. 92-24-91, -92, -93. Ch. 3., Guatemala City. Transmitter 12.5 kw, ERP 100 kw. TV tape recording facilities. Started May 1956.

**Personnel:** Maximiliano Kestler Fames, president; Fernando Villanueva, vice president & sales manager; Carlos Alvarez, program & production manager; Edgar Sandoval, chief, technical department.

**Represented in U.S. by:** Intercontinental Communications.

**Hours of operation:** 6:30 a.m.-midnight, daily.

**Rates:** Peak 30 sec., 206 (U.S. dollars).

**Networks:** 5 (1 national public; 4 commercial).

**Transmitters:** 3.

**Repeaters:** 5.

**Low-power repeaters:** 35.

**Satellite earth stations:** Transmit/receive one in operation; receive only, one in operation.

**GUATEMALA CITY**—TG-VG-TV, Telecentro Canal 7 (Commercial), 3a. Calle 6-24, Zona 9, Apartado Postal No. 1242. Tel. 62216. Ch. 7 (V-175.25, A-179.75). Transmitter 10 kw, ERP 108 kw. Started Dec. 1964.

**Personnel:** Luis Rabbe, president; Jose Manuel Alvarez, sales manager; Carlos Lange, program chief; Mario Batres, chief engineer.

**Hours of operation:** 7:00-24:00, daily.

**Transmitters:** 4.

**Low-power repeaters:** 8.

**Satellite earth station:** Receive only, one in operation.

**GUATEMALA CITY**—TG-MO-TV, Tele-Onca S.A. (Commercial), 20 Calle 5-02, Zona 10. Tel. 682165. Ch. 11. Transmitter 25 kw, ERP 316 kw; Ch. 6, 3 kw, ERP 12 kw; Ch. 2, 3 kw, ERP 12 kw. TV tape recording facilities. Started Jan. 1968.

**Personnel:** Antonio Moura, director general; Rofando Bobadilla, sales manager;

Carlos A. Linde, chief engineer.

**Hours of operation:** 12:00-24:00, daily.

**Rates:** Peak 60 sec., \$375.00; 30 sec., \$200.00.

**Transmitters:** 3.

**Low-power repeaters:** 11 VHF, 4 UHF.

**Satellite Earth Stations:** Receive only, 2 in operation.

**Cable Television Service:** 58 systems in operation serving 23,200 subscribers.

### Guinea

(625-line standards, System K)  
Color: PAL System

**Sets in use:** 30,000 black & white; 20,000 color.

**CONAKRY**—Radiodiffusion-Television Guineenne, B.P. 391, Ch. K-5. ERP 1 kw. 2 low-power repeaters.

**Personnel:** Justin Morel Junior, national television director; Emile Cherif, program director; Alpha Camara, technical director.

**Rates:** Peak 30 sec., 301 (U.S. dollars).

**Transmitter:** One.

**Repeaters:** 2.

**Programs:** One.

**Satellite Earth Stations:** Transmit/receive, one in operation; receive only, one in operation.

### Haiti

(525-line standards, System M)  
Color: SECAM System

**Sets in use:** 13,000

**PORT-AU-PRINCE**—Tele-Haiti S.A. (Commercial), P.O. Box 1126, Port-au-Prince, Haiti. Tel. 22221. Ch. 2, Ch. 4, Ch. 6.

**Personnel:** Edward B. Hatton, president, director general & film buyer; Oswald Douyon, production manager; Roger Dominique, chief engineer.

**Hours of operation:** 12:30-10:30 p.m., daily.

**Rates:** One hour, 120.00; 60 sec., 30; 10 sec., 15.00 (U.S. dollars).

**Transmitters:** 2.

**Note:** Recent information not available.

### Honduras

(525-line standards, System M)  
Color: NTSC System

**Sets in use:** 110,000 black & white; 25,000 color

**TEGUCIGALPA**—HRTG-TV, Compania Televisora Hondurena S.A., Apartado Postal 734 (Commercial). Tel. 32-5514. Ch. 5. Transmitter 25 kw, ERP 150 kw. Started Sept. 1959.

**Personnel:** Jose Rafael Ferrari, general manager; Miriam R. de Ynestroza, assistant general manager; Alejandro Duron, ad-

ministrative manager; Jose Rivera, operations manager; Jose Jorge Villeda, production manager; Santos Flores, chief, technical department.

**Rates:** Peak 30 sec., 190 (U.S. dollars).

**TEGUCIGALPA**—HRNN-TV, Compania Telesistema Hondureno S.A., Apartado Postal No. 734. Tel. 33-5019. Ch. 3. Transmitter 2 kw, ERP 10 kw. Started July 1974.

**Personnel:** Manuel Villeda Toledo, general manager; Ana Maria Villeda, manager; Nectina de Alvarado, assistant manager; Adolfo Lopez, engineering director.

**Rates:** Peak hour, 500; 30 sec., 175 (U.S. dollars).

**Transmitters:** 2.

**Low power repeaters:** 8.

**Satellite earth stations:** Receive only, 3 in operation.

**Cable television service:** 4 systems in operation serving 5,000 subscribers.

**SAN PEORO SULA**—HRJS-TV, Corporacion Centroamericana de Comunicaciones S.A. (VICA), Apartado Postal No. 120. Tel. 52-2808, 52-2505 & 52-7660. Ch. 2. Transmitter 15 kw. Ch. 9 (Tegucigalpa). Transmitter 25 kw. Tel. 32-3163.

**Personnel:** Jorge J. Sikaffy, president; Feisal J. Sikaffy, executive vice president; Noemi Sikaffy, general manager; Carlos Eduardo Riedel, production manager; Robert Beurket, director, technical department.

**Transmitters:** 2.

**SAN PEORO SULA**—HRNN-2-TV, Compania Telesistema Hondureno S.A., Apartado Postal No. 208. Tel. 54-2414. Ch. 7. Transmitter 10 kw, ERP 120 kw. Started May 1967.

**Personnel:** Manuel Villeda Toledo, general manager; Ana Maria Villeda, manager; Nectina de Alvarado, assistant manager; Ovidio Uncina, chief engineer.

**Rates (peak):** One hour, 500; 30 sec., 175 (U.S. dollars).

**Transmitters:** 2.

**Low power repeaters:** 8.

**Cable television service:** 4 systems in operation serving 5,000 subscribers.

### Hong Kong

(625-line standards, System I)  
Color: PAL System

**Sets in use:** 42,000 black & white; 1,413,000 color

**HONG KONG**—Television Broadcasts Ltd. (Commercial), 77 Broadcast Drive, Kowloon, P.O. Box 70100, Hong Kong. Tel. 3-360111.

**Personnel:** Sir Run Run Shaw, chairman; Kelly K. L. Cheng, general manager; Henry H. P. Wong, controller, engineering; Raymond R. Wong, controller, news & public affairs; Alex Kwan, controller, public relations & international affairs; Dewy Ip, controller, programs & promotion.

Television Broadcasts Ltd. (HK-TVB) operates a Chinese channel (Jade) and an English channel (Pearl).

**Networks:** 2.

**Transmitter:** One.

**Low power repeaters:** 15.

**HONG KONG**—TVB Jade (Chinese), Ch. 21 (V-471.25, A-477.25). Transmitter 2 kw, ERP 10 kw. TV tape recording facilities. Started Nov. 1967.

**Personnel:** Sir Run Run Shaw, chairman; Kelly K. L. Cheng, general manager; Dewy Ip, program manager.

**Hours of operation:** 06:00-28:00, daily.

**Rates:** Peak 30 sec., 51,490; base 30 sec., 28,190 (Hong Kong dollars).

**Transmitter:** One.

**HONG KONG**—TVB Pearl (English), Ch. 25 (V-503.25, A-509.25). Transmitter 2 kw, ERP 10 kw. TV tape recording facilities. Started Nov. 1967.

**Personnel:** Sir Run Run Shaw, chairman; Kelly K. L. Cheng, general manager; Musetta Wu, program manager.

**Hours of operation:** 14:00-24:00, daily.

**Rates:** Peak 30 sec., 8,920; base 30 sec., 3,950 (Hong Kong dollars).

**Networks:** 2.

**Transmitter:** One.

**Low power repeaters:** 15.

**HONG KONG**—Asia Television (ATV) (Commercial), 81 Broadcast Drive, Kowloon, Hong Kong. Tel. 3-399111. Cable: ASIATV. Telex: HX 44680. Started Dec. 1973. ATV Gold (Chinese) Ch. E-23. ATV Diamond (English) Ch. E-27. Transmitters 1.5 kw, ERP 10 kw. TV tape recording facilities.

**Personnel:** Deacon Chiu, chmn.; Dennis Chiu, managing director; Dr. J. M. Riddell-Swan, director of administration & international affairs; Lilian Mui, financial controller; Lee Sil Hong, controller of productions; H. Y. Kwong, program manager, Gold channel; Michael Ng, program manager, Diamond channel; Chan Shun Chung, chief engineer; Pao Wan Lung; head of news department.

**Rates (ATV Gold):** Peak hour, 347,600; 30 sec., 17,380 (Hong Kong dollars).

**Networks:** 2.

**Transmitters:** 2.

**Low power repeaters:** 15.

**Satellite earth stations:** Transmit/receive, 4 in operation.

### Hungary

(625-line standards, System D/K)  
Color: SECAM System

**Sets in use:** 2,500,000 black & white; 500,000 color

Magyar Televizio, MTV (Govt., limited commercial), Szabadsagter 17, 1810 Budapest V. Tel. 533-200. TV tape recording facilities. The transmitters carry two programs originating in Budapest studios, local studios in Szeged & Pecs.

**Personnel:** Gyula Bereczky, president; Ferenc Gerencsér, vice president; György Murai, vice president; Miklós Szinetár, vice president; Peter Nemes, vice president; Dr. József Bayer, vice president & program director.

**Hours of operation:** MTV-1—Approx. 8:00-23:00, Tues.-Sun.; MTV-2—Approx. 20:00-23:00, Tues.-Sat.

**Rates:** Peak 30 sec., 6,450 (Forints).

**Programs:** 2.

**Transmitters:** 12, MTV-1; 10, MTV-2.

**Low power repeaters:** 63, MTV-1; 40, MTV-2.

**Satellite earth stations:** Transmit/receive, one in operation; receive only, 3 in operation.

**Cable television service:** 25 systems serving 250,000 subscribers.

**Direct broadcasting satellite:** Planned, estimated completion after 1990.

**Iceland**

(625-line standards, System B)  
Color: PAL System

**Sets in use:** 4,604 black & white; 68,552 color

**REYKJAVIK**—Icelandic National Broadcasting Service—Television, Ríkisútvarpid-Sjónvarp, RUV, (Govt., commercial) Laugavegur 176, 105 Reykjavik, Iceland. Tel. 1-69-3900. Telex: 2035. Cable: Isvision. Ch. E-10. Transmitter 1 kw, ERP 10 kw. Started Dec. 24, 1965. TV tape recording facilities.

**Personnel:** Markus Orn Antonsson, director general; Petur Gudfinnsson, director of television; Hinrik Bjarnason, head of acquisition & marketing; Hrafn Gunnlaugsson, head of program production; Bogi Agustsson, head of news; Eyjolfur Valdimarsson, technical director; Palina Oddsdottir, head of international relations.

**Hours of operation:** 18:30-23:00, Mon.-Fri.; 18:30-23:30; 16:00-23:00 (winter), 18:00-23:30 (summer), Sat. & Sun.

**Rates (1988):** Spot 60 sec., 68,898; 50 sec., 58,498; 40 sec., 48,098; 30 sec., 37,698; 20 sec., 27,298; 10 sec., 16,898; 7 sec., 13,778 (Icelandic Crowns).

**Network:** One.

**Transmitters:** 10.

**Low power repeaters:** 132.

**Satellite earth station:** Transmit/receive, one in operation.

**India**

(625-line standards, System B)  
Color: PAL System

**Sets in use:** 7,900,000 black & white; 1,800,000 color.

Doordarshan (Govt., commercial), Directorate General, Mandi House, Copernicus Marg, New Delhi 110 001. Cable: TV General New Delhi. Telex: 031-66413. 18 stations originate programming & have TV tape recording facilities.

**Personnel:** Bhaskar Ghose, director general;

Shiv S. Sharma, second director general; Ms. Shakuntala, third director; Shashi Kapoor, M. P. Lele, A. S. Grewal, A. S. Tatar, Jasdev Singh, A. K. Bhatta & Mr. Jagannath, deputy directors general; D. Balakrishna, M. C. Sharma, Ms. Madhumalti, Nirmala Verma, K. P. Nambiar & P. C. Hembrem, program controllers; Rajmani Rai, S. P. Agarwal, R. P. Mathur & Kanta Pant, deputy program controllers; J. L. Malhotra, public relations officer; B. K. Khurana, director, audience research; Shari Madan Mohan, engineer-in-chief; M. M. Asthana, N. J. Nair & O. P. Khushu, chief engineers; M. S. Bedi, controller (sales).

**Rates:** Peak 30 sec., 210,000 (Rupees).

**Transmitters:** 46.

**Repeaters:** 3.

**Low power repeaters:** 150.

**Satellite earth stations:** Transmit/receive, 4 in operation; receive only, 194 in operation.

**Indonesia**

(625-line standards, System B)  
Color: PAL System

**Sets in use:** 4,805,706 black & white; 1,694,294 color

Televisi Republik Indonesia (Govt., non-commercial), Senayan—Jakarta, Indonesia. Tel. 582160. TV tape recording facilities.

**Personnel:** Drs. Subrata, director general; Alex Leo Zulkarnain, general manager; Drs. Semyon Sinulingga, sales manager; Ora. Supratti, broadcasting manager; Chaidir Bahar, program manager; R. M. Sunarto, production manager; Adi Kasno, head of television news; Ir. Nurhadi Subroto, head of technical facilities & premises.

**Transmitters:** 11.

**Repeaters:** 60.

**Low power repeaters:** 16.

**Satellite earth stations:** Transmit/receive.

**Iran**

(625-line standards, System B)  
Color: SECAM System

**Sets in use:** 2,000,000

Islamic Republic of Iran Broadcasting, IRIB (Govt.), P.O. Box 19395-1774, Tehran, Iran 21961. Tel. 21961. Telex: 213910/212431/212797/212846/213253. Cable: IRIB.

**Personnel:** M. Hashemi, director general. Deputy directors: M. E. Harandian, technical affairs; M. Farahani, administrative & financial affairs; M. H. Zoragh, political affairs; Or. A. Gh. Ghasemzadeh, external affairs; M. Tabeshian, international affairs.

**Hours of operation:** Network I—5 p.m.-midnight, daily (from 2 p.m. on holidays). Network II—5 p.m.-midnight, daily (from 4:30 p.m. on holidays). Summer hours: 10 a.m.-12 p.m., Sat.-Thurs.; 8 a.m.-10 a.m., Fri.

**Networks:** 2.

**Transmitters:** 28.

**Low power repeaters:** 398.

**Iraq**

(625-line standards, System B)  
Color: SECAM System

**Sets in use:** 500,000

**BAGHDAD**—BTV (Govt.), IBTE, Iraqi Broadcasting & Television Establishment, Salihiyah-Baghdad, The Republic of Iraq. Cable: IDAA'H BAGHDAD. Tel. 5371151, 5371161 & 5371121. Ch. E-9 (V-203.25, A-208.75). ERP 360 kw. Ch. E-7. ERP 288 kw. TV tape recording facilities. Started May 1956.

**Personnel:** Abdul Eillah M. H. Almusffer, director of technical affairs.

**Hours of operation:** 6 p.m.-12 midnight, daily.

**Programs:** 2.

**Transmitters:** 32.

**Ireland**

(625-line standards, System I)  
Color: PAL System

**Sets in use:** 197,000 black & white; 721,000 color

All stations operated by Radio Telefis Eireann Authority, Donnybrook, Dublin 4 (Autonomous statutory corp., national service, commercial). Programs originate in Donnybrook studios, 2nd channel began operation Nov. 1978. TV tape recording facilities. RTE-1 & RTE-2, Donnybrook, Dublin 4. Tel. 693111.

**Personnel:** V. Finn, director general; R. K. Gahan, assistant director general; J. P. Sorohan, assistant director general; R. J. Collins, director of television programs; W. Boyd, director of news; K. J. O'Connell, director of engineering; T. Quinn, secretary.

**Hours of operation:** RTE-1—16:00-23:30, average weekdays; 12:00-23:50, Sat.-Sun. (Winter). RTE-2—18:30-23:30, average daily. Educational television, 4.3 hrs. per week.

**Rates:** Peak 1 min., 5,400; 30 sec., 2,700 (Irish pounds).

**Programs:** 2.

**Transmitters:** 9.

**Low power repeaters:** 31.

**Satellite earth station:** Receive only, one in operation.

**Cable television service:** 2 systems serving 260,000 homes.

**Direct broadcasting satellite:** Planned; estimated operation 1990.

**Israel**

(625-line standards, Systems B & G)  
Color: PAL System

**Sets in use:** 1,000,000 black & white; 620,000 color

Israel Broadcasting Authority, IBA (Public-statutory, commercial), Television House, Sarey Yisrael St., Romena, P.O. Box 7139, Jerusalem 91071. Tel. (02) 557111. Telex:

25301. TV tape recording facilities.

**Personnel:** Uri Porat, director general; Haim Yavin, director of television; Nathan Cohen, director of legal affairs & international relations; Yair Shtern, director of Hebrew news; Yosef Bar-el, director of TV in Arabic; David Hirschfeld, operations & production services; Yosef Zemach, director of Hebrew programs; Jacob Swery, director of engineering; Zvi Gill, director of international relations & sales; Fred Z. Stockholm, external relations engineering; Dafna Nachmias, film buyer.

**U.S. Representative:** Nisim Mish'al, I.B.A., c/o Mobile Video Service, 2139 Wisconsin Ave. NW, Washington, DC. Tel. 202-338-6260.

Transmitters operated by Ministry of Communications Engineering Services, P.O. Box 29107, Tel Aviv. Tel. (03) 610211/610311. Yaacov Nitsan, engineer, Radio & TV Broadcasting Dept.

**Hours of operation:** Approx. 15:30-22:00 (GMT), daily.

Instructional Television Center, Ministry of Education & Culture (Educational), 14 Klausner St., Ramat-Aviv, Tel Aviv, Israel. Tel. (03) 414155. Started March 24, 1966.

**Personnel:** Yaacov Lorberbaum, director general; Johanna Prenner, director of programming; Irving Kaplan, director of production; Offira Shor, director of sales & film acquisition.

**Hours of operation:** 07:30-15:30 GMT, daily.

**Networks:** One.

**Transmitters:** 17.

**Low power repeaters:** 46.

**Satellite earth station:** Transmit/receive, one in operation. Owned & operated by Bezek, an Israeli communication company.

**Italy**

(625-line standards, Systems B & G)  
Color: PAL System

**Sets in use:** 6,713,427 black & white; 7,817,877 color

RAI-TV, Radiotelevisione Italiana (Govt., limited commercial), Viale Mazzini 14, 00195 Rome, is a franchised system which operates the First Network (VHF), Second Network & Third Network (UHF). Began April 1954.

**Personnel:** Enrico Manca, president; Leo Bizzoli, vice president; Biagio Agnes, director general; Emmanuele Milano, deputy director general, TV networks.

**U.S. Office:** RAI Corp., 1350 Ave. of the Americas, New York, NY 10019. Tel. 212-975-0200.

**Networks:** 3 national; 21 regional.

**Transmitters First Network:** 55.

**Low power repeaters First Network:** 1,179.

**Transmitters Second Network:** 59.

**Low power repeaters Second Network:** 1,170.

**Transmitters Third Network:** 47.

**Low power repeaters Third Network:** 159.

# International TV Directory

**Transmitters of French & Swiss programs for Valle D'Aosta: 2.**

**Low power repeaters of French & Swiss programs for Valle D'Aosta: 40.**

**Satellite earth stations: 3.**

**Direct broadcasting satellite:** Planned, experimental operation scheduled, to begin 1988.

Approximately 691 privately-operated local television stations which are not government licensed are in operation. About 162 of these are affiliated with nine television organizations: Canale 5 (Silvio Berlusconi, owner); Milan, Italia 1 (Silvio Berlusconi, owner); Retequattro (Silvio Berlusconi, 50%); Rete A, Euro-TV, Elfante, TV Port, Rete Capri & Pan TV. The remainder are independent.

## Ivory Coast

(625-line standards, System K)  
Color: SECAM System

**Sets in use: 200,000 black & white; 5,000 color**

La Television Ivoirienne (Govt.), B. P. 8883, Abidjan-Cocody. Tel. 34-92-06. Telex: 2293 (Dirtele).

**Personnel:** Frederic Kouame, director general; Lucien Kouakou, deputy director, programs; Serge P. Aoulou, deputy director, information; Ivan Baguinoff, deputy director, improvements; Charles Tiermele Kouande, deputy director, broadcasting; Joseph Diomande, inspector in charge of news; Jean Bergmann, technical director.

**Hours of operation:** 12:30-13:30, 10:00-22:30, weekdays; 17:30-22:30, Sun. & holidays. Educational programming: 8:00-12:00, 14:30-17:30, every day except Thurs., Sat. afternoon & Sun.

**Transmitters: 10.**

**Low power repeaters: 3.**

## Jamaica

(Modified 625-line standards, U.S. channeling)  
Color: NTSC System

**Sets in use: 165,000 black & white; 222,000 color**

The Jamaica Broadcasting Corporation (Commercial), 5 South Odeon Ave., P.O. Box 100, Kingston 10, Jamaica, W.I. Tel. 92-65620. All stations carry same program originating in Studio Centre, Kingston. TV tape recording facilities.

**Personnel:** Gloria Lannaman, general manager; Newton James, deputy general manager; Harold Nixon, director of engineering; Robert Ghisays, director, radio programs; Donat Buckner, director, TV production; B. C. Barovier, director, sales & marketing; Kay Dupee, corporation secretary; George Perera, chief accountant.

**Hours of operation:** 9:30 a.m.-12:30 a.m., Mon.-Fri.; 9 a.m.-2:30 a.m., Sat.; 8 a.m.-12:30 a.m., Sun.

**Rates:** Peak 60 sec., 1,215.00; 45 sec., 878.00; 30 sec., 675.00; 15 sec., 439.00; 10 sec., 338.00 (Jamaica dollars).

**Network: One.**

**B-266**

**Transmitters: 8.**

**Repeaters: 5.**

## Japan

(525-line standards, System M)  
Color: NTSC System

**Sets in use: 1,692,202 black & white; 30,768,474 color**

Japan Broadcasting Corp. (NHK), 2-2-1 Jinnan, Shibuya-ku, Tokyo 150. Tel. 465-1111. Telex: TK 22377, 24338. Cable: RADIONHK TOKYO. NHK's stations (including translators) are non-commercial, non-governmental, financed by subscription fees.

**Board of Governors:** Makoto Yoshitake, chairman; Nobuhiro Sakata, Kotaro Takeda, Ichiro Isoda, Shinichiro Shirai, Masatoshi Omi, Saburo Nagakura, Tetsua Maki, Eiichi Abe, Takehiko Takahashi, Sukezo Tamura & Keiko Ikeda.

**Personnel:** Masato Kawahara, president; Takeshi Tanaka, vice president; Koichi Yabashi, general managing director & director general of engineering; Koichi Sakakura, general managing director, policy planning; Kan-ichiro Umibayashi, general managing director, corporate affairs; Shin-ichi Watanabe, general managing director, finance; Toshio Iwasaki, managing director, director general, broadcasting (international relations); Koichi Yabashi, managing director, director general, engineering headquarters; Jiro Arai, managing director, director general, audience relations; Akira Yokoi, managing director, director general, staff administration; Keiji Shima, managing director, deputy director general, broadcasting; Itsuya Hayashi, managing director, director general, audience services; Hideo Higuchi, director, international relation department; Kenji Wakamatsu, manager, international relations department, in charge of EBU liaison.

**NHK General Bureau for America:** Washington Bureau—Room 394, National Press Bldg., Washington, DC 20045. New York Bureau—One Rockefeller Plaza, Room 1430, New York, NY 10020. Correspondent in Charge of North & Central America: Suite 582, 1901 Ave of the Stars, Los Angeles, CA 90067. NHK General Bureau for Europe: Paris Bureau—Hiromi Hagino, 174 rue de l'Universite, 75007 Paris. Tel. (1) 705 8036 & (1) 555 6955. Telex: 205870. NHK London Bureau: Norio Shimamura, 66/67 Newman St., London W1P 3LA. Tel. (1) 636 4948 & (1) 636 7978. Telex: (044) 922451. NHK Geneva Bureau: Jiro Hirano, Salle de Presse No. 1, Bureau 59, Palais des Nations, Avenue de la Paix 8-14, 1211 Geneva 10. Tel. (22) 33 41 84. Telex: 27534.

**Regional Headquarters:** 3-43, Banba-cho, Higashi-ku, Osaka. Tel. 06-941-0431. 1-11-1 Higashi Sakura, Higashi-ku, Nagoya. Tel. 082-247-6161. 2-11-10, Ote-machi, Naka-ku, Hiroshima. Tel. 0822-47-6161. 2-7 Chibajomachi, Kumamoto. Tel. 0963-53-2151. 1-11-1 Nishikicho, Sendai. Tel. 0222-25-8811. 1-1, Oodori, Nishi, Chuo-ku, Sapporo. Tel. 011-251-0111. 5, Horinouchi, Matsuyama. Tel. 0899-41-4121.

**Hours of operation:** 6:00-24:00, daily.

**Networks: 2.**

**Transmitters: 97.**

**Low power repeaters: 6,791.**

**National Association of Commercial Broadcasters in Japan (Nippon Minkan Hoso Remmel):** Bungei Shunju Bldg., 3-23, Kojicho, Chiyoda-ku, Tokyo 102. Tel. 265-7481. Telex: 2325163NABTYOJ. Fax: 261-2860.

**Personnel:** Sunao Nakagawa, president; Tsunao Ishikawa, Yasutomu Fukuda, Kunio Kurono, vice presidents; Nagato Izumi, executive director; Seigo Nagatake, secretary general. Members 140 companies (37 operating radio, 67 operating TV only & 36 operating both radio & TV) are commercial. TV: VHF—48 companies, 476 translators; UHF—55 companies, 6,029 translators; SHF—10 translators.

**Hours of operation:** 5:30-25:00, daily.

**Rates:** Peak hour, 3,200,000; peak 30 sec., 1,500,000 (Yen).

**Networks:** 5 (national commercial); 2 (public).

**Transmitters: 103.**

**Low power repeaters: 6,515.**

**Cable television service:** Systems in operation serving 4,266,030 subscribers.

**Direct broadcasting satellite:** Operated by NHK.

## Jordan

Receives programs from neighboring countries  
(625-line standards, Systems B & G)  
Color: PAL System

**Sets in use: 250,000.**

Jordan Television Corporation, P.O. Box 1041, Amman, Jordan (Govt., commercial). Tel. 38760-9, 773111-9 & 777151-5.

**Personnel:** Munir Durra, director general; Mohammad Amin, director of television; Rami Alkhas, director of engineering; Zuhair Nafe, acting director of programs; Lina Gress, director of international relations & training; Ibrahim Shahzadah, controller general, news; Fatima Masri, head of program acquisitions; Abdallah Joudeh, director, administration & finance; Fawzi Khouri, director, commercial department. Commercial Department, P.O. Box 2398, Amman, Jordan. Tel. 642211 & 642212.

**Hours of operation:** 5:00-midnight, Sat.-Thurs.; 10 a.m.-midnight, Fri.

**Rates:** Peak 60 sec., 450; 45 sec., 375; 30 sec., 310; 15 sec., 250 (Dinars).

**Programs:** 2 (Arabic & foreign) & 1 (educational).

**Transmitters: 2.**

**Low power repeaters: 28.**

**Satellite earth station:** One in operation.

## Kampuchea

(525-line standards, System M)

**Sets in use: 30,000**

**PHNDM PENH—Voice of the Kampuchean People (Govt.),** Phnom Penh. Ch. 8. Transmitter 5 kw, ERP 40 kw (radius of 100 km).

Started in Jan. 1962. One repeater. Ch. 10 began experimental broadcasting in Dec. 1983.

**Transmitter: One.**

**Low power repeater: One.**

**Note:** Recent information not available.

## Kenya

(625-line standards, System B)  
Color: PAL System

**Sets in use: 3,833,432**

**NAIROBI—Voice of Kenya (Govt., commercial),** P.O. Box 30456, Nairobi. Tel. 334567. Ch. E-4 (V-62.25, A-67.75). Started Oct. 1962. Ch. 6, Mazaras, ERP 10 kw; Ch. 2, Timboroa, ERP 10 kw; Ch. 11, Nyambene, ERP 10 kw; Ch. 10, Nyeri, ERP 1 kw.

**Personnel:** James Wanjau, acting director of broadcasting; Simon Anabwani, acting deputy director; Benson Thubei, chief producer, TV; John Kosgei, chief producer, radio; H. M. Igambi, chief news editor; J. Mungai, commercial manager; J. P. Kimani, chief engineer; B. Muinde, asst. chief engineer, television; Paul Baraza, head of operations; J. P. Thiong'o, asst. chief engineer, radio; Dan Oluoch, public relations officer; K. M. Mbusi, administrative secretary.

**Hours of operation:** 17:00-23:00, daily.

**Rates:** Peak hour, 6,000-15,000; 30 sec., 940 (Kenya Shillings).

**Transmitters: 2.**

**Repeaters: 3.**

**Satellite earth stations:** Transmit/receive, one in operation; receive only, one in operation.

## Korea

(525-line standards, System M)  
Color: NTSC System

**Sets in use: 2,947,200 black & white; 4,364,510 color**

**KBS-TV, HLCK, Korean Broadcasting System (Public corp.),** 18 Yeido-dong, Youngdungpo-gu, Seoul 150, Korea. Tel. 781-1000; International Relations: 781-2400; 781-2477; 781-2423, 781-2424. Telex: KBSK K24599; KBSKA K28220 (News). Cable: KBS SEOUL. Ch. 7, ERP 457.1 kw, Ch. 9, ERP 111.2 kw. 24 regional stations. TV tape recording facilities. Started Dec. 1961. Begin color transmission 1980; stereo broadcasts 1985.

**Personnel:** Park Hyon-Tae, president; Kim Doh-Jin, managing director, corporate planning & international relations; Sohn Young-Ho, managing director, radio & television; Bae Hak-Chul, managing director, KBS news & sports; Kim Kwang-Shik, managing director, broadcast operations & engineering; Kim Hak-Young, managing director, audience relations & promotion; Yoon Hyuck-Ki, managing director, finance & treasury; Lee Jung-Suk, general manager, SORTO; Park Basic, director, international relations; Chang Myung-Keun, manager, international relations & ABU/EBU liaison officer.

**Rates:** Peak 1 hour, 41,780; 30 sec., 4,640 (U.S. dollars).

**TV & Cable Factbook No. 57**



**Networks:** 3; one educational, 2 commercial.

**Transmitters:** 81.

**Low power repeaters:** 422.

**Satellite earth stations:** Transmit/receive, 2 in operation.

**MBC-TV, HMKV, Munhwa Broadcasting Corp.** (Commercial), No. 31, Yoido-dong, Youngdungpo-gu, Seoul 150, Korea. Tel. 782-8911, 783-8911. Telex: MBC NEWS K22203. Cable: MBC HMKV Seoul. TV tape recording facilities. Started Aug. 1969.

**Personnel:** Hwang Sun-Pil, president; Lee Soo-Jung, executive vice president; Hwang Young-Sun, managing director, administration; Pyo Jae-Soon, managing director, production; Kwon Tae-Soo, managing director, operations & engineering; Kim Khee-Chu, managing director, MBC enterprises; Kim Young-Bok, deputy director, international division & ABU/EBU liaison officer.

**Hours of operation:** 5:30-10:00 a.m. & 5:30 p.m.-midnight, Mon.-Fri.; 5:30-10:00 a.m. & 1:00 p.m.-midnight, Sat.; 5:30 a.m.-midnight, Sun.

**Rates:** Peak 30 sec., 4,629,000 (Korean Won).

**Transmitters:** 46.

**Low power repeaters:** 82.

## People's Democratic Republic of Korea (North Korea)

(625-line standards, System D)

**Sets in use:** N. A.

**PYONGYANG**—Govt. operates 2 experimental stations.

**Transmitters:** 2.

**Note:** No additional information available.

## Kuwait

(625-line standards, Systems B & G)  
Color: PAL System

**Sets in use:** 10,000 black & white; 750,000 color

Kuwait Television (Govt.), Ministry of Information, P.O. Box 621, Safat, State of Kuwait. Tel. 2415300-2415350. Cable: ALIRSHAD. Ch. 5, Multa, ERP 100 kw; Ch. 6, Rawdatain, ERP 1500 kw; Ch. 8 & 10, Failaka, ERP 670 kw; Ch. 5, Mutlaa, ERP 100 kw; Ch. 12, Mutlaa, ERP 1000 kw; Ch. 24 & 39, ERP 12 kw (Kuwait City); Ch. 45 & 47, Mutlaa, ERP 4 kw; Ch. 61, Failaka, ERP 1.4 kw (experimental). TV tape recording facilities. Began color telecasting March 1973.

**Personnel:** H. E. Jaber Mubarak Al-Hamad Al-Sabah, Minister of Information; Abdulaziz Mohammad Ja'afar, under secretary, ministry of information; Majeed Mohammad Baghdadi, chief engineer, Kuwait television.

**Hours of operation:** 102 hours per week; 8 extra hrs. per day from June to mid-Sept.

**Rates:** Peak 30 sec. rate: 350 (Dinars).

**Programs:** 2.

1989 Edition

**Transmitters:** 10.

**Repeaters:** 1.

**Satellite earth stations:** Transmit/receive, 4 in operation; receive only, 4 in operation.

## Lebanon

(625-line standards, System B)  
Color: SECAM System

**Sets in use:** 200,000 black & white; 300,000 color

Radiodiffusion Libanaise, Ministere de l'Information, Beirut, Lebanon. Tel. 346880. Telex: 20786. Cable: Radioliban.

**Personnel:** Kazem Hage-Ali, director of broadcasting; Louis Rizk, chief, technical department; Nizar Mikati, chief, programs department; Antoine Aoun, chief, cabinet; Faouzi Fehmy, chief, public relations section.

Tele-Liban S.A.L., BP 11, Beirut 5054, Lebanon. Tel. 450 100. Telex: 20923. Cable: Teeliban Beyrouth. TV tape recording facilities.

**Personnel:** Moussa Kanaan, president & chairman; Elie Ghostine, assistant general manager for technical affairs; Antoine Remy, program & production manager; Sami Abu Ezzedine, administrative manager; Khalil Moussalem, financial manager; Elias Abou Karam, technical manager; Salim Tabet, internal auditor.

**Rates:** Peak hour, 10,500; peak 30 sec., 5,800 (Lebanese pounds).

**Networks:** 3.

**Transmitters:** 10.

**Low power repeaters:** 5.

## Liberia

(625-line standards, System B)  
Color: PAL System

**Sets in use:** 25,000 black & white; 10,000 color

**MONROVIA**—The Liberian Broadcasting System (Govt., commercial), P.O. Box 594, Monrovia, Liberia. Tel. 271250. Ch. E-6 (V-182.25, A-187.75). Transmitter 1 kw, ERP 5.75 kw. Started Jan. 1964. TV tape recording facilities.

**Personnel:** Dr. Peter L. Naigow, director general; J. Eustace Smith, deputy director general, broadcasting; Wessa Dennis, deputy director general, administration; Margaret Williams, director of personnel & administration; Sam Bonah, assistant director general, television; Dr. Jerome Z. Boikal, asst. director general, development, planning & research; Joseph Davies, comptroller; Olivia Shannon, assistant director general, radio; Florida Traub, director, rural communications network; Victoria Reffell, deputy director of broadcasting; Boling Doekieh, director, television production & programming.

**Represented in U.S. by:** Intercontinental Services Ltd., 183 Madison Ave., New York, NY 10016. Tel. 212-679-3910.

**Represented in United Kingdom by:** Pearl & Dean International Advertising Ltd., 27 St. John Square, London EC1 M4BA. Tel. 01253-8197. Telex: 264123. Cable: INTER-

ADS London.

**Hours of operation:** 18:15-23:00, Mon.-Fri.; 16:15-23:00, Sat.; 14:15-22:30, Sun.

**Rates:** Peak hour, 254; 30 sec., 44 (U.S. dollars).

**Transmitter:** One.

**Low power repeaters:** 3.

## Libyan Arab Republic

(625-line standards, System B)  
Color: SECAM System

**Sets in use:** 235,000

People's Revolutionary Broadcasting Corp. Television (Govt., non-commercial), P.O. Box 333, Tripoli. Tel. 32451.

**Personnel:** Rajab El Saliheen Ahmed, vice director general; Muhamed Mustafa Ibrahim, director of administration; Abdulla El Miquri, director of public relations; Amer Oun, director of planning; Amar El Mahjoob, director of technical dept.; Ibrahim Sakah, director of program dept.; Soliman El Azabi, director of news dept.; Mustafa Hudidan, director of finance dept.

**Transmitters:** 10.

## Luxembourg

(625-line standards, Systems C, G & L)  
Color: SECAM & PAL Systems

**Sets in use:** 35,000 black & white; 55,000 color.

**Note:** Additional sets in neighboring Belgium, France & Germany receive RTL programs.

**LUXEMBOURG (Dudelange)**—RTL, Radio-Tele-Luxembourg (Commercial), Villa Louvigny, Luxembourg. Tel. 4766-1. Ch. 7, 100 kw; Ch. 21, 1000 kw. Ch. 27, 1000 kw. TV tape recording facilities. Started Jan. 1955.

**Personnel:** Gaston Thom, president & director general; Gust Graas, director general; Jules Felten, deputy director general; Jacques Neuen, secretary general; Jean-Charles de Keyser & Helmut Thoma, directors of TV programs; Leon Maack, technical director; Paul Faber, chief engineer; Jos Pauly, head of exploitation; Freddy Thyès, director of administration (TV); Nic Weber, director, international relations; Gerard Le Febvre, sales manager.

**Hours of operation:** 12-13:30 p.m. & 5:30-11 p.m., Mon.-Tues. & Thurs.-Fri.; 12-13:30 p.m. & 5-11 p.m., Wed. & Sat.; 12:00-2:30 p.m. & 5-11 p.m., Sun.; 12:30-1:30 p.m., Mon.-Sat.

**Rates:** Peak 30 sec., 240,000 (Luxembourg Francs).

**Networks:** 3.

**Transmitters:** 3.

**Satellite earth stations:** Transmit/receive, one in operation; receive only, 4 in operation.

**Direct broadcasting satellite:** Planned.

**Cable television service:** 150 systems in operation, serving approximately 50,000 subscribers.

## Macau

**Sets in use:** 20,000 black & white; 50,000 color

Teledifusao de Macau, Ghia.

**Personnel:** Carlos Manuel Leite B. Brogs, international affairs manager.

**Rates:** Peak 30 sec., 3,000 (Patacas).

**Transmitter:** One.

**Low power repeaters:** 3.

## Madeira Islands

(See Portugal)

## Democratic Republic of Madagascar

(625-line standards, System K)  
Color: SECAM System

**Sets in use:** 40,000 black & white; 10,000 color

RTM, Radio Television Malagasy (Govt., non-commercial), BP 442, Tananarive, Madagascar. Tel. 223 81, 217 45.

**Personnel:** Simon Andriamialson, director; Joachim Andrianarisoa, deputy; Louis Rasamoelina, news manager; Jean Paul Razafimanantsoa, public relations manager; Hanta Rabesandratana, program manager; Niry Rakotondramala, production manager; Dieudonne Ramanamirija, chief engineer.

**Transmitters:** 2.

**Low power repeaters:** 3.

## Malaysia

(625-line standards, System B)  
Color: PAL System

**Sets in use:** 1,230,745 color

Television Malaysia, Dept. of Broadcasting (Govt., commercial), Angkasapuri, Kuala Lumpur 50614, Malaysia. Tel. Kuala Lumpur (03) 2745333. Telex: MA 30283 (radio); MA 31383 (TV). Programs are transmitted in four languages: Bahasa Malaysia, English, Mandarin and Tamil.

**Personnel:** Jaafar Kamin, director general; Tamimuddin A. Karim, deputy director general, programming; Harcharan Singh Gendeh, deputy director general, engineering; Zainal Abidin Abu, managing director, programs; Haji Zahari Saad, director, news/current affairs; Haji Madzhi Johari, director, TV; Yap Swee Choon, director, radio; Ismail M. Jah, director, IPTAR; Abd. Aziz Wok, director, Sabah; Salleh Pateh Akhir, director, Sarawak; Abdul Aziz Abas, director, northern region; Azhar Haji Ahmad, director, southern region; Baharin Tahir, director, eastern region.

**Hours of operation:** Network I—16:20-2:30, Mon.-Wed.; 11:30-2:30, Thurs. & Sat.; 7:50-2:30, Fri. & Sun. Network II—17:00-24:00 Mon.-Thur.; 13:50-24:00 Fri.-Sun.

**Rates:** Peak hour 39,600; peak 30 sec., 6,600 (Malaysian Ringgit).

# International TV Directory

**Networks:** 2.

**Transmitters:** 35.

**Low power repeaters:** 6.

**Satellite earth stations:** Transmit/receive, 4 in operation; receive only, one in operation.

## Maldives

(625-line standards, System B)  
Color: PAL System

**Sets in use:** 772 black & white; 2,239 color

**MALE**—TV Maldives (Govt., commercial), Male. Ch. E-7. Transmitter 1 kw, ERP 11.75 kw.

**Personnel:** Hussein Shihab, deputy director; Easa Ibrahim, maintenance engineer.

**Rates:** Peak hour, 600; 30 sec., 55 (Rufiyas).

**Network:** One.

**Transmitters:** 2.

**Satellite earth station:** One in operation.

## Malta

(625-line standards, System B)  
Color: PAL System

**Sets in use:** 27,468 black & white; 82,402 color

**WARDAMANGA**—TVM, Television Malta (Semi-Govt., commercial), Xandir Malta, Broadcasting House, P.O. Box 82, Gwardamanga, Malta. Tel. 605361/5. Cable: Xandir. Telex: MW 1443. Ch. E-10 (V-210.25, A-215.75). Transmitter 2 kw, ERP 10 kw. TV tape recording facilities. Started Sept. 1962.

**Personnel:** Manni Spiteri, head of Xandir Malta; Maurice Tanti Burlo, deputy head of Xandir; Charles Arrigo, head of programs coordination; Norman Hamilton, head of TV programs; C. Flores, head of radio programs; Paul Abela, head of technical services, TV; J. Giuliano, head of technical services; Louis Gatt, head of air-time sales; Manwel Zammit, head of news division; Stephen Muscat, head of accounts.

**Represented in U.S. by:** Intercontinental Services Ltd.

**Hours of operation:** 18:00-23:30, daily; 14:00-23:30, Sat.-Sun.

**Rates:** Peak one hour, 19,258; 45 sec., 123; 30 sec., 106; 15 sec., 81 (Maltese Pounds).

**Program:** One.

**Transmitter:** One.

**Satellite earth station:** Receive only, one in operation.

## Martinique

(625-line standards, System K)  
Color: SECAM System

**Sets in use:** See RDF, France

**TELEDIFFUSION DE FRANCE**—TDF, Vert Pre Rd., P.O. Box 261, 97285 Le Lamentin Cedex 2, Martinique, French West Indies. Tel.

51.1693. Ch. K-4. Transmitter 0.5 kw. K-Ch. 41, ERP 2 kw.

**Personnel:** Jacques Riedweg, chief of district.

**Programs:** 2.

**Transmitter:** One.

**Low power repeaters:** 10.

## Mauritius

(625-line standards, System B)  
Color: SECAM System

**Sets in use:** 85,000 black & white; 25,000 color

**CUREPIPE**—MBC TV, Mauritius Broadcasting Corp. (Commercial), Broadcasting House, Louis Pasteur St., Forest-Side, Mauritius. Tel. 6-5000-3. Telex: IW 4230 Maubroad. Ch. E-4. Transmitter 5 kw, ERP 15 kw. Started Feb. 1965. Low-power repeaters on Ch. E-7, E-9, E-12.

**Personnel:** Dhanjay Callikan, director general; Anil Suraj Bali, deputy director general; Manda Boolell, general program organizer; Purmanand Ramlackhan, Indian program organizer; Subash Jepaul, financial controller; Herbert St. Lambert, chief engineer; Trilock Dwarka, head of news; Bhinod Vithaldas, acting head of film unit; Bijay Coomar Madhou, head of current affairs & documentaries; Bapnaya Mulliah, secretary; Yan Jankoo, public relations officer; Guy Dupuch, literary, artistic & musical organizer.

**Hours of operation:** 16:00-23:00, daily; 9:30-23:00, Sat.; 10:00-23:00, Sun.

**Rates:** Peak hour, 12,000; 30 sec., 830 (Mauritian Rupees).

**Transmitters:** 7.

**Low power repeaters:** 3.

**Satellite earth station:** One.

## Mexico

(525-line standards, System M)  
Color: NTSC System

**Sets in use:** 8,820,000 black & white; 5,880,000 color

All stations commercial except where noted

**TELEvisa S.A.:** Operates XEW-TV, XHGC-TV, XHTV & XHTM-TV, Mexico City.

**BURRO, Michoacan**—XHCBM-TV, Ch. 8. ERP 262.5 kw. Operated by Imevison. Network No. 1, Ch. 7 from Mexico City.

**Network:** One.

**Transmitter:** One.

**CERRO CULIACAN, Guanajuato**—XHCCG-TV, Ch. 7. ERP 264.7 kw. Operated by Imevison. Network No. 2, Ch. 7 from Mexico City.

**Network:** One.

**Transmitter:** One.

**CERRO CULIACAN, Guanajuato**—XHMAS-TV, Ch. 12. ERP 253 kw. Operated by Imevison. Network No. 2, Ch. 13 from Mexico City.

**Network:** One.

**Transmitter:** One.

**COFRE DE PEROTE, Veracruz**—XHIC-TV, Ch. 13. ERP 174.5 kw. Operated by Imevison. Network No. 2, Ch. 13 from Mexico City.

**Network:** One.

**Transmitter:** One.

**CULIACAN, Sinaloa**—XHQT-TV, TV de Culiacan S.A., Loma El Mirador, Frac. Lomas de Culiacan, Culiacan. Ch. 3. ERP 29.7 kw. Started Sept. 11, 1964.

**Personnel:** Francisco Madero H., director general; Carlo H. Gama D., general manager; Carlos Corrales L., sales manager.

**Hours of operation:** 17:00-23:00.

**Transmitter:** One.

**DURANGO, Durango**—XHND-TV, Ch. 12. ERP 1 kw.

**Transmitter:** One.

**ENSENADA, Baja California**—XHS-TV, Antonio Suarez Reyes, Av. Punta Banda y Eugenia, Fraccionamiento Chapultepec, Ensenada. Ch. 23. ERP 226 watts. Started Dec. 2, 1963.

**Transmitter:** One.

**GUADALAJARA, Jalisco**—XEDK-TV, Television Tapatia S.A. de C.V., Av. Circunvalacion No. 265 Col. Independencia, Guadalajara, Jalisco 44340. Ch. 6. ERP 73 kw. Started Aug. 23, 1960.

**Personnel:** Clemente Sema, president & chief executive officer; Aurelio Rodriguez, executive director; Carlos Linares, director; Jose Luis Sanchez, administrative manager; Carlos Sanchez, technical manager; Juan Neri, operations manager; Ariel Vazquez, production manager; Oscar Najera, creative services manager.

**Rates:** Peak one hour, 17,850; peak 60 sec., 1,275; peak 30 sec., 637.50 (U.S. Dollars).

**Transmitter:** One.

**Satellite earth station:** Receive only, one in operation.

**GUADALAJARA, Jalisco**—XHGT-TV, Televisora de Occidente S.A. Ch. 4. ERP 100 kw. Started Aug. 18, 1961.

**Transmitter:** One.

**HERMOSILLO, Sonora**—XHUS-TV, Universidad de Sonora (Non-commercial, cultural). Ch. 8. ERP 1 kw.

**Transmitter:** One.

**HILDALGO DEL PARRAL, Chihuahua**—XHMH-TV, Ch. 12. ERP 1 kw.

**Transmitter:** One.

**JUAREZ, Chihuahua**—XEJ-TV, Television de la Frontera S.A., Vicente Guerrero 704, Ciudad Juarez. Ch. 5. ERP 9.95 kw. Started May 3, 1954.

**Transmitter:** One.

**LA PAZ, Baja California**—XHK-TV, Television La Paz S.A., Apdo. Postal 222. Ch. 10. ERP 8.2 kw. Started May 30, 1968.

**Transmitter:** One.

**LA VELARDENA, Chihuahua**—XHITV, Instituto Mexicano de Television, Imevison, Col. Fuentes del Pedregal, Mexico 12, D.F. Tel. 568-1313. Ch. 4. ERP 22.65 kw. Started Oct. 7, 1968.

**Rates:** Peak hour, 4,320,000; peak 60 sec., 360,000; peak 30 sec., 180,000 (Mexican Pesos). Operated by Imevison.

**Network:** One.

**Transmitter:** One.

**LA VIRGEN, Zacatecas**—XHLVZ-TV, Ch. 10. ERP 202.7 kw. Operated by Imevison. Network No. 1, Ch. 7 from Mexico City.

**Network:** One.

**Transmitter:** One.

**LEON, Guanajuato**—XHL-TV, Televisora de Leon Guanajuato S.A. Ch. 10. Transmitter 25 kw, ERP 150 kw. Started March 26, 1968. Repeats XEW-TV. Originates local programming.

**Network:** One.

**Transmitter:** One.

**LOS MOCHIS, Sinaloa**—XHGC-TV, Jose Manuel Acosta Castaneda, Blvd. Rosales 201 Nte. Ch. 12. Transmitter 50 watts, ERP 2 kw.

**Network:** One.

**Transmitter:** One.

**MAZATLAN, Sinaloa**—XHMZ-TV, Televisora del Pacifico S.A. Ch. 7. Transmitter 5 kw, ERP 63 kw. Started July 1969. Repeats XHGC-TV. Originates local programming.

**Network:** One.

**Transmitter:** One.

**MERIDA, Yucatan**—XHY-TV, Televisora de Yucatan S.A., Calle 60 No. 385, Merida. Ch. 3. ERP 38 kw. Started Jan. 29, 1963.

**Rates:** Peak hour, 1,184,400; 30 sec., 43,200 (Mexican Pesos).

**Transmitter:** One.

**Network:** One.

**MERIDA, Yucatan**—XHST-TV, Sistema Teleyucatan S.A., Paseo de la Reforma No. 45, Piso 16, Mexico, D.F. Ch. 13. ERP 42.5 kw.

**Rates:** Peak hour, 1,184,400; 30 sec., 43,200 (Mexican Pesos).

**Network:** One.

**Transmitter:** One.

**MEXICALI, Baja California**—XHBC-TV, Televisora de Mexicali S.A., Apdo. Postal 1356, Mexicali. Ch. 3. Transmitter 25 kw, ERP 84 kw. Started April 11, 1959.

**Transmitter:** One.

**MEXICO CITY, Distrito Federal**—XEIPN-TV, Instituto Politecnico Nacional, Carpio 475 Col. de Santo Tomas, Mexico 17, D.F. (Govt., cultural, non-commercial). Ch. 11. ERP 300 kw.

**Personnel:** Dr. Raul Talan Ramirez, director general; Jorge Velasco Ocampo, executive director; Jose Luis Espinoza, transmission director.

**Network:** One.

**Transmitter:** One.

**Repeaters:** 2.

**MEXICO CITY, Distrito Federal—XEW-TV,** Televimex S.A., Av. Chapultepec 18, Mexico 7, D.F., C.P. 06724. Tel. 709-33-33. Ch. 2. Transmitter 12.1 kw, ERP 121.9 kw. TV tape recording facilities. Started Oct. 1951. Operated by Televisa S.A.

**Personnel:** Romulo O'Farrill Jr., chairman of the board; Miguel Aleman Velasco, president; Alejandro Burillo Azcarraga, executive vice president; Alejandro Sada Olivares, vice president of group; Alejandro Quintero, vice president in charge of planning & development; Emilio Diez Barrosa, vice president, news & special events; Felix Araujo, general director of Channels & Galavision; Jorge Rodriguez Mondragon, operation manager, Channel 2; David Pastrana, transmission manager, Channel 2.

**Rates:** Peak 60 sec., 96,900,00; peak 30 sec., 48,450,000 (Mexican Pesos).

**Network:** One.

**Transmitters:** 32.

**Repeaters:** 127.

**Satellite earth stations:** Transmit/receive, one in operation; receive only, 110 in operation.

**MEXICO CITY, Distrito Federal—XHDF-TV,** Instituto Mexicano de Television, Imevision, Perifenco Sur No. 4121, 14141 Mexico D.F. Tel. 568-1313. Ch. 13. Transmitter 50 kw, ERP 312 kw. TV tape recording facilities. Started Oct. 12, 1968.

Imevision operates XHAO-TV, Tzontehuitz, XHMAS-TV, Culliacan, XHJAL-TV, Santa Fe, XHIC-TV, Cofre de Perote, XHIFTV, La Velardeña, XHIMTTV, Mexico City, XHLVZ-TV, La Virgen, XHCBM-TV, Burro, XHCCG-TV, Culliacan & XHTEM-TV, Tlaxiaco.

**Personnel:** Pablo Marentes, general director; Salvador Nunez, executive coordinator, production, programming & commercial areas; Sergio Navarro, director, production; Antonio Fernandez, production deputy; Pedro Sabau, director, planning; Mario Aguilar, engineering director; Abraham Durant, transmission deputy; Roberto Luis Matus, management engineer deputy; Luis Garibay, technical operations deputy; Antonio Alba, maintenance & broadcast deputy; Angel Trinidad, director, news; Enrique Lizaola, director, management; Raul Sergio Zalazar, executive coordinator, management, finance & legal areas; Alberto Ennis, director, commercial; Manuel Morales de la Parra, deputy director, programming XHDF-TV; Hector Abadie, programming deputy XHDF-TV & XHIMT.

**Rates:** Peak 60 sec., 4,575,000 (specials); peak 60 sec., 3,300,000 (sports); peak 60 sec., 2,812,000 (Mexican Pesos).

**Networks:** 2.

**Transmitters:** Network 1, 36; Network 2, 30.

**Repeaters:** Network 1, 47; Network 2, 78.

**Satellite earth stations:** Receive only, 2 in operation.

**MEXICO CITY, Distrito Federal—XHGC-TV,** Television Gonzalez Camarena, Av. Chapultepec 18, Mexico 7, D.F. C.P. 06724. Tel. 709-33-33. Ch. 5. Transmitter 12.1 kw, ERP 121.9 kw. Started May 10, 1952.

Operated by Televisa S.A.

**Personnel:** Jose Luis Ruiz Furlong, general director; Armando Medina, operations manager.

**Rates:** Peak 60 sec., 54,000,000; peak 30 sec., 27,000,000 (Mexican Pesos).

**Network:** One.

**Transmitter:** One.

**Repeaters:** 29.

**Satellite earth stations:** Transmit/receive, one in operation; receive only, 21 in operation.

**MEXICO CITY, Distrito Federal—XHIMTTV,** Ch. 7. ERP 258.5 kw. Operated by Imevision. Network No. 1.

**Network:** One.

**Transmitter:** One.

**MEXICO CITY, Distrito Federal—XHTV,** Television de Mexico S.A., Av. Chapultepec 18, Mexico 7, D.F. C.P. 06724. Tel. 709-33-33. Ch. 4. Transmitter 12.1 kw, ERP 121.9 kw. Started Sept. 1, 1950. Operated by Televisa S.A.

**Personnel:** Alejandro Garcia, general director; Jose Hinojosa Nava, operations manager; Moises Quintana L., transmission manager.

**Rates:** Peak 60 sec., 9,000,000; peak 30 sec., 4,500,000 (Mexican Pesos).

**Network:** One.

**Transmitter:** One.

**Repeaters:** 24.

**Satellite earth stations:** Transmit/receive, one in operation; receive only, 24 in operation.

**MEXICO CITY, Distrito Federal—XHTM-TV,** Fomento de Television Nacional S.A., Av. Chapultepec 18, Mexico 7, D.F. C.P. 06724. Tel. 709-33-33. Ch. 9. Transmitter 17 kw, ERP 342.7 kw. Started Nov. 1968. Operated by Televisa S.A.

**Personnel:** Miguel Sabido R., general director & vice president of investigations; Victor Manuel Vargas, operations manager; Jorge Lermus, transmission manager.

**Transmitter:** One.

**MONTERREY, Nuevo Leon—XEFB-TV,** Cadena Televisora del Norte S.A., Espinoza Pte. 780, Monterrey. Ch. 3. ERP 100 kw. Started Oct. 9, 1963.

**Transmitter:** One.

**MONTERREY, Nuevo Leon—XHAW-TV,** Jesus D. Gonzalez, Paricutin Sur 316, Monterrey. Ch. 12. Transmitter 10 kw, ERP 100 kw. Started Oct. 31, 1964.

**Transmitter:** One.

**NUEVO LAREDO, Tamaulipas—XEFE-TV,** Rafael Tijerina Carranza, Los Fresnos, km 5. 2P88, Nuevo Laredo. Ch. 2. ERP 21 kw.

**Transmitter:** One.

**OBREGON, Sonora—XHI-TV,** Televisora del Yaqui S.A., Miguel Aleman 424 Sur, Cerro Yucuribampo, Ciudad Obregon, Sonora. Ch. 2. ERP 87.6-kw. Started Aug. 26, 1965.

**Personnel:** Francisco Madero, president; Carlos Sandoval Rodriguez, vice president; Javier Hernandez Camalich, general manager.

**Rates:** Peak hour, 1,750; peak 30 sec., 60 (U.S. Dollars).

**Transmitter:** One.

**Repeater:** One.

**PIEORAS NEGRAS, Coahuila—XHPN-TV,** Ch. 3. ERP 6 kw.

**Transmitter:** One.

**SANTA FE, Jalisco—XHJAL,** Ch. 13. ERP 189.5 kw. Operated by Imevision. Network No. 2, Ch. 13 from Mexico City.

**Network:** One.

**Transmitter:** One.

**TAMPICO, Tamaulipas—XHGO-TV,** Televisora del Golfo S.A., Bolivar 104, Col. Cambell, Tampico, Tamps. Ch. 7. ERP 57 kw.

**Transmitter:** One.

**TAMPICO, Tamaulipas—XHFV-TV,** Flores y Flores Enc. Ch. 9. Started March 1971. Repeats XHGC-TV. Originates local programming.

**Network:** One.

**Transmitter:** One.

**TENOSIQUE, Tabasco—Ch. 12.**

**Transmitter:** One.

**TIJUANA, Baja California—XETV,** Radio Television S.A., Apdo. Postal 121, Tijuana. Ch. 6. ERP 100 kw. Started Feb. 1953.

**Network:** Fox.

**Transmitter:** One.

**TIJUANA, Baja California—XEWTV-TV,** Televisora de Calimex S.A., Apdo. Postal 12, Tijuana. Ch. 12. Transmitter 10 kw, ERP 66 kw. Started July 1960.

**Personnel:** Jose Luis Guasch, general director; Kathia Bustillos, sales manager; Mario Acosta, operations manager; Salvador Hernandez, technical manager; Jorge Mondragon, administrative manager.

**Rates:** Peak one hour, 5,000; peak 30 sec., 500 (U.S. Dollars).

**Networks:** 2.

**Transmitters:** 2.

**Satellite earth stations:** Receive only, 3 in operation.

**TINAJAS-PARRAL, Chihuahua—XHJMA-TV,** Jose Manuel Acosta Castaneda, Mazatlan 31, Mexico, D.F. Ch. 3. Transmitter 1 kw, ERP 2 kw. Started Jan. 17, 1968.

**Transmitter:** One.

**TLAMACAS, Mexico—XHTEM-TV,** Ch. 12. ERP 273.3 kw. Operated by Imevision. Network No. 1, Ch. 7 from Mexico City.

**Network:** One.

**Transmitter:** One.

**TORREON, Coahuila—XELN-TV,** Televisora de la Laguna S.A. Ch. 4. Transmitter 1 kw, ERP 4 kw. Started Dec. 1958. Repeats XHGC-TV. Originates local programming.

**Network:** One.

**Transmitter:** One.

**TORREON, Coahuila—XHIA-TV,** Av. Juarez, No. 139 Pte., C.P. 27000. Tel. 2-49-63. Ch. 2. Transmitter 5 kw, ERP 13.5 kw. Started Dec. 21, 1966.

**Transmitter:** One.

**TZONTENHUITZ, Chiapas—XHAO-TV,** Ch. 4. ERP 97.21 kw. Operated by Imevision. Network No. 2, Ch. 13 from Mexico City.

**Transmitter:** One.

**Note:** Stations listed originate programming; all others are repeaters.

**Cable television service:** 87 systems serving 419,056 subscribers.

**Satellite earth stations:** 14.

**Direct broadcasting satellite:** Morelos I in operation, began 1985.

## Monaco

(625-line standards, Systems L & G)  
Color: SECAM & PAL Systems

**Sets in use: 18,000 color**

**MONTE CARLO—TMC,** Tele Monte-Carlo (Commercial), 16 Boulevard Princess Charlotte, Monte Carlo MC-98090. Tel. (93) 5059.40. TV tape recording facilities. Started Nov. 1954.

**Personnel:** Cesar Charles Solamito, president; Bernard Spindler, program director; Christian Micheo, technical director.

**Rates:** Peak 60 sec., 19,630; peak 30 sec., 11,100 (French Francs).

**Networks:** One French; 2 Italian.

**Transmitters:** One VHF, L/SECAM; One UHF L/SECAM; 2 VHF G/PAL (in Monaco); 4 in France; 2 in Italy.

**Repeaters:** One in Monaco; 2 in France, 37 in Italy.

## Mongolia

(625-line standards, System D)

**Sets in use: 2,000**

**ULAN BATOR—Government.** Note: No additional information available.

## Morocco

(625-line standards, System B)  
Color: SECAM System

**Sets in use: 966,651 black & white; 131,994 color**

Radiodiffusion Television Marocaine, R.T.M. (Govt., commercial), 1 rue El Brihi, Rabat, Morocco. Tel. 64871, 64092, 64443, 64274. Telex: (048) 31010, 31984, 31687. Cable: Rtm Rabat.

## International TV Directory

**Personnel:** Mohamed Tricha, director general; Abderrahman Achour, director, radio; Mohamed Issari, director, television; M'Hamed Jamal Eddine Tanane, technical director; Ahmed Rayane, foreign relations; Mehdi Bouzekri, chief, administrative & financial affairs; Tahar Bellarbi, chief, TV editing; Maria Amar, chief, Arabic radio; Mohamed Khayat, chief, French radio.

**Network:** One.

**Transmitters:** 25.

**Low power repeaters:** 40.

**Satellite earth stations:** 2 in operation.

**Direct broadcasting satellite:** Planned, estimated completion after 1990.

### Mozambique

(625-line standards, System G)  
Color: PAL System

**Sets in use:** 1,000 black & white; 4,000 color

Televisao Experimental (Govt., non-commercial), C.P. 2675, Avenida Julius Nyerere 930, Maputo, Mozambique. Tel. 744788. Ch. 33. Transmitter 1 kw. Tape recording facilities. Started Feb. 3, 1981.

**Personnel:** Antonio Eduardo Lima Schwalbach, director general.

**Hours of operation:** 18:30-22:00, Sun.

**Transmitter:** One.

### Nepal

(625-line standards, System B)  
Color: PAL System

**Sets in use:** 500 black & white; 20,000 color

Nepalese Television Project, Singha Durbar, P.O. Box 3826, Kathmandu. Tel. 213447; 211134. Telex: 2548 NEPTV. Ch. E-4. (V-62.25, A-67.75). ERP 100 watts.

**Personnel:** Neer Bikram Shah, chairman & general manager; Rabindra S. Rana, director, engineering; Tirtha L. Shrestha, director, administration; Tapa N. Shukla, director, programming; Durga N. Sharma, director, news & international affairs; P. Maskey, director, finance.

**Rates:** Peak 30 sec., 1,500 (Nepalese Rupees).

**Transmitter:** One.

**Satellite earth station:** Transmit/receive, one in operation.

### Netherlands

(625-line standards, Systems B & G)  
Color: PAL System

**Sets in use:** 4,723,523

Nederlandse Omroep Programma Stichting (Private broadcasting organizations working together within public system), P.O. Box 444, 1200 JJ Hilversum, Netherlands. Tel. 779222. Telex: 43312. Cable: NOS.

**Personnel (Executive Board):** J. van der Reyden, chairman; A. van den Heuvel, vice chairman; C. van de Haak, general policy dept.; W. Bekkers, audience research

dept.; B. Geersing, legal dept.; P. M. Hendriksen, international affairs dept.; A. Eygenhuijsen, managing director, radio; E. van Westerloo, managing director, television.

**Hours of operation:** 15:00-23:30, daily, average First Program; 15:30-23:30 average Second Program; 17:00-23:30, daily, average Third Program; educational programming, 10 hrs. & 25 min. weekly. Began color broadcasting Oct. 1967.

Advertising sold by Stichting Ether Reclame—STER.

**Rates:** Peak 30 sec., 27,900 (Guilders).

**Programs:** 3.

**Transmitters:** 19.

**Low power repeaters:** 15.

**Cable television service:** 1,150 operating systems serving 2,800,000 subscribers.

**Master antenna service:** 5,000 systems operating systems serving 500,000 subscribers.

**Satellite earth stations:** Eutelsat & 4 Intelsat in operation.

### Netherlands Antilles

(525-line standards, System M)  
Color: NTSC System

**Sets in use:** 10,000 black & white; 40,000 color

Antilliaanse Televisie Maatschappij N.V. (Govt., commercial), P.O. Box 415, Curacao, Netherlands Antilles.

**WILLEMSTAD, Curacao—PJC-TV, TeleCuracao, Box 415, Curacao, N.A. Tel. 611288. Telex: 3332 TELECA. Ch. 8 (V-181.25, A-185.75). ERP 15 kw. Started Aug. 1, 1960. Increased power Jan. 1, 1973. Second channel, ERP 1 kw. Started Feb. 1982.**

**Personnel:** Norbert Hendrikse, general manager; Yvonne Boekhouder, sales manager; Hubert van der Biest, program manager & film buyer; Jaime Rofina, asst. general manager; Anthony de la Paz, chief engineer.

**Hours of operation:** 16:00-23:45, daily.

**Rates:** Peak 1 hour, 840; 30 sec., 170 (U.S. dollars). Prime time, spot 60 sec., 257.00; 45 sec., 218.00; 30 sec., 204.00; 15 sec., 135.00. Non prime time, spot 60 sec., 160.00; 45 sec., 128.00; 30 sec., 117.00; 15 sec., 80.00. Program hour, 1,512.00; 30 min., 784.00; 15 min., 550.00 (NA Florins).

**Network:** One.

**Transmitter:** One.

**Low power repeater:** One.

**Satellite earth stations:** Receive only, 3 in operation.

**ORANJESTAD, Aruba—PJA-TV, TeleAruba, Box 392, Oranjestad, Aruba, N.A. Tel. 47302. Ch. 13. Transmitter 500 watts, ERP 3 kw. Started Sept. 29, 1963. Second channel, ERP 1 kw. TV tape recording facilities. Started July 1983.**

**Personnel:** Myra Maduro-Arends, general manager; Sidney L. Salas, station manager; Gerda M. Salas, sales manager; Demetrio Maduro, program manager; Miguel Roga, chief engineer.

**Hours of operation:** 6:00 p.m.—midnight, daily.

**Rates:** Peak 30 sec., 89.14. Program hour, 701.71 (U.S. Dollars).

**Transmitter:** One.

**Low power repeater:** One.

**Cable television service:** One 4 channel system serving 2,000 subscribers.

### New Caledonia

(625-line standards, System K)  
Color: SECAM System

**Sets in use:** See RFO, France

**NOUMEA—RFO, P.O. Box 327-3, Noumea. Tel. 274327. Ch. K-6. Transmitter 50 watts. Started Oct. 1965.**

**Personnel:** Fred Jouhaud, manager.

**Network:** One.

**Transmitter:** One.

**Low power repeaters:** 22.

### New Zealand

(625-line standards, System B & G)  
Color: PAL System

**Sets in use:** 71,791 black & white; 862,919 color

The Broadcasting Corporation of New Zealand (BCNZ), P.O. Box 98, Wellington, New Zealand.

**Personnel:** Hugh Rennie, chairman; Ian McLean, secretary of the Corporation; Beverly Wakem, acting chief executive.

The Corporation operates two television networks—Television-1, originated from Avalon television complex in Lower Hutt (near Wellington) & Television-2, originated from Auckland studio. Both networks are operated by Television New Zealand, P.O. Box 98, Wellington. Tel. 741200.

**Personnel:** Julian D. Mounter, director general; Peter Sandlant, controller of engineering.

**Hours of operation:** TV-1, 98 hours weekly; TV-2, 89 hours weekly. Six days are commercial. Sundays are commercial on each network.

**Rates:** Peak 60 sec., 13,680; peak 30 sec., 7,200 (New Zealand dollars).

**Networks:** 2.

**Transmitters:** 49.

**Low power repeaters:** 694.

**Satellite earth stations:** Transmit/receive, 4 in operation.

### Nicaragua

(525-line standards, System M)  
Color: NTSC System

**Sets in use:** 150,000 black & white; 20,000 color

Sistema Sandinista de Television (Govt., commercial), Managua D.N., Nicaragua. Tel. 26651. TV tape recording facilities.

**Personnel:** Ivan Garcia, director general.

**MANAGUA—YNSA-TV, Ch. 6. Transmitter 25 kw, ERP 150 kw. Started Dec. 1961.**

**Hours of operation:** 4:00-11:00 p.m., Mon-Fri.; 9:00 a.m.-11:00 p.m., Sun.

**Rates (peak):** Spot 60 sec., 850; 30 sec., 582; 20 sec., 432; 10 sec., 353 (Cordobas).

**Network:** One.

**Transmitter:** One.

**MANAGUA—Ch. 2 (Commercial). Transmitter 20 kw, ERP 100 kw. Started Nov. 1968.**

**Hours of operation:** 5:00-11:00 p.m., Mon-Fri.; noon-11:00, Sun.

**Rates (peak):** Spot 60 sec., 772; 30 sec., 528; 20 sec., 394; 10 sec., 319 (Cordobas).

**Network:** One.

**Transmitters:** 2.

**Low power repeaters:** 5.

### Niger

(625-line standards, System K)  
Color: SECAM System

**Sets in use:** 20,000 black & white; 15,000 color

Office de Radiodiffusion Television du Niger (ORTN) (Govt., educational), B.P. 361, Niamey. Tel. 72 31 53. Telex: 5229. Voix du Sahel (Radiodiffusion sonore), B.P. 361, Niamey. Tel. 72 22 72. Tele Sahel (Television Nationale), B.P. 309, Niamey. Tel. 72 31 53.

**Personnel:** Souley Abdou, director general; Issouf Zouli, technical director; Yacouba Mayaki, director, television; Adamou Mamare, director, radio.

**Hours of operation:** 7:30-12:30 & 15:30-18:30.

**Rates:** Peak 30 sec., 110,000 (CFA francs).

**Network:** One.

**Transmitters:** 11.

**Low power repeaters:** 8.

**Satellite earth stations:** Transmit/receive, 5 in operation; receive only, 5 in operation.

### Nigeria

(625-line standards, System B)  
Color: PAL System

**Sets in use:** 3,400,000 black & white; 600,000 color

Nigerian Television Authority (NTA) (Govt., commercial), Television House, Ahmadu Bello Way, Victoria Island, Private Mail Bag 12036, Lagos, Nigeria. Tel. 01-615154, 01-615949, 01-614900. Telex: 22536. Cable: NIVISION. Began operation 1959.

**Personnel:** Shyngle Wigwe, director general. NTA Directors: Alhaji Saka Fagbo, commercial; Mallam Kere Ahmed, corporate

affairs; Isaac Wakombo, engineering; Malam Yaya Abubakar, news; Dr. Victoria Ezeokoli, programs; Patrick Iyohegh, national productions; Alhaji Abdwirahman Micika, Abuja project; Godwin Ugwu, special duties; Sulemonu Momodu, finance.

**Rates:** Peak hour, 10,625; min., 6,000; 30 sec., 4,125 (Naira).

**Networks:** 16.

**Transmitters:** 52.

**Satellite earth stations:** Transmit/receive, 21 in operation.

**Direct broadcasting satellite:** Planned, estimated completion 1990.

**Norway**

(625-line standards, System B & G)  
Color: PAL System

**Sets in use:** 73,971 black & white; 1,452,850 color

Norsk Rikskringkasting—NRK (Govt., non-commercial), Bjornstjerne Bjornsons Plass 1, 0340, Oslo 3, Norway. Tel. 45 90 50. Telex: International Relations—76820 nrutl n. Fax: 472-457440. Eurovision Office—71794 typ n. Fax: 472-457252. Began operation Aug. 1960. All transmitters carry same program. Main studios in Oslo & regional studios in Alesund, Bergen, Bodo, Elverum, Forde, Karasjok, Kristiansand, Lillehammer, Porsgrunn, Stavanger, Tromso, Trondheim & Vadsø have tape recording facilities; Bergen, Trondheim & Troniso have production equipment & studios; most others have at least ENG production facilities.

**Personnel:** Bjartmar Gjerde, director general of radio & television; Oddvar Svanevik, director of finance & administration; Kjell Loevaas, director of engineering; Tor Strand, director of programs. Heads of departments: Inger Inadom, program planning, Eurovision, sales; Herbjorn Sorebo, news; Rolf Johnsen, sports & outside broadcasts; Oddvar Foss, cultural programs & current affairs; Ada Haug, children's & youth programs; Magne Bleness, drama & music; Berit Rinnan, films; Axel Amlie, international relations.

**U.S. Representatives:** Haavard Narum & Jahn Otto Johansen, National Press Bldg., Room 1233, Washington, DC 20045. Tel. 202-662-7278.

**Hours of operation:** Approximately 16:55-21:30/21:45 (GMT).

**Program:** One.

**Transmitters:** 44.

**Low power repeaters:** 2,098.

**Satellite earth station:** Transmit/receive, one in operation.

**Direct broadcasting satellite:** Planned.

**Cable television service:** Over 100 in operation.

**Oman**

(625-line standards, Systems B & G)  
Color: PAL System

**Sets in use:** 1,300,000 color

Directorate General TV and Radio, Ministry of Information, P.O. Box 600, Muscat, Sultanate of Oman (Govt., non-commercial). Tel. 603222. Telex: 5454 OMAN TV ON. TV tape recording facilities.

**Personnel:** Khamis Al Rifai, director general of television; Aii Abdulla Ai Mujeni, director general of radio; Hamal Al Kindy, technical director; Ahmed Abdulrahman, technical advisor; Victor Bahou, chief engineer (television); Adel Elshafei, chief engineer (radio).

**Hours of operation:** 15:00-24:00, approximately, daily.

**Network:** One.

**Transmitters:** 8.

**Low power repeaters:** 36.

**Satellite earth stations:** Transmit/receive, 4 in operation.

**Direct broadcasting satellite:** Planned.

**Pakistan**

(625-line standards, System B)  
Color: PAL System

**Sets in use:** 1,508,657

Pakistan Television Corp. Ltd. (Public limited co., commercial), Constitution Ave., Box 1221, Islamabad, Pakistan. Tel. 822191-822195, 828651-828655. Telex: RP-5833.

**Personnel:** Muhammad Yousaf, chairman; Fazal Kamaal, acting managing director & director, international relations; Muslehuddin, director, news & sports; Mutee-ur-Rehman Mirza, director, finance; Anwar Hussain, director, current affairs; Burhanuddin Hasan, director, administration & personnel; Nisar Hussain, director, educational television; Zaman Ali Khan, director, PTV Academy; Zaheer Bhatti, director, programs; Ehsan-Ul-Haq, director, engineering; Rafique Ahmed Warraich, general manager, Lahore; Akhtar Vigar Azeem, general manager, Islamabad; Abdul Karim Baluch, general manager, Karachi; S. Amir Imam, general manager, Quetta; Arbab Khan, general manager, Peshawar.

**Hours of operation:** Approx. 17:30-23:30, Sat.-Thurs.; 16:30-23:30, Fri.

**Rates:** Peak one hour, 187,030.00; peak 30 sec., 12,750 (National Network-Rupees).

**Program:** One.

**Transmitters:** 45.

**Low power repeaters:** 10.

**Satellite earth stations:** Transmit/receive, 2 in operation; receive only, 2 in operation.

**Direct broadcasting satellite:** Planned, estimated completion 1989-90.

**Panama**

(525-line standards, System M)  
Color: NTSC System

**Sets in use:** 300,000 black & white; 120,000 color

PANAMA—RPC-TV, Corporacion Panamena

de Radiodifusion (Commercial), P.O. Box 1795, Panama, R.P. Tel. 25-0160. Ch. 4. Transmitter 25 kw, ERP 250 kw. TV tape recording facilities. Started Sept. 1959.

**Personnel:** Fernando Eleta A., president; Jaime de la Guardia Jr., general manager & film buyer; Jorge Diez, sales; Lloyd O'Meally, chief engineer; Julio Miller, news director; Catya Caballero, program manager.

**Hours of operation:** 6:45 a.m.-1 a.m., Mon.-Fri.; 8:30 a.m.-1:00 a.m., Sat. & Sun.

**Rates:** Peak 30 sec., 350 (U.S. dollars).

**Transmitter:** One.

**Low power repeaters:** 9.

**Satellite earth station:** Receive only, one in operation.

PANAMA—TV-2, Televisora Nacional S.A. (Commercial), P.O. Box 6-3092 (El Dorado), Apt. 8371, Panama, R.P. Tel. 60-2222. Telex: 368-2625 (from US), 379-2625 (from elsewhere). Cable: TENASA. Ch. 2. Transmitter 25 kw, ERP 500 kw. Originates programs and has TV tape recording facilities. Started April 1962.

**Personnel:** Carlos Duque, president; Guillermo R. Valdes, general manager; Elsa G. de Rodriguez, assistant general manager; Johnny Anglin, programming manager.

**Hours of operation:** 11:00 a.m.-12:00 midnight (EST).

**Rates:** Peak hour, 3,800; peak 30 sec., 190 (U.S. dollars).

**Transmitters:** 2.

**Low power repeaters:** 6.

**Satellite earth station:** Receive only, one in operation.

PANAMA—Television Educativa Canal Once TV 11 (Educational), P.O. Box Estafeta Universitaria, Universidad de Panama, Panama. Tel. 69-3755/3848/3641/3516. Ch. 11. Transmitter 5 kw, ERP 92 kw. TV tape recording facilities. Started Jan. 22, 1978.

**Personnel:** Itzel V. de Cortes, director general; Julio Barba, sub-director general; Jose Luis Lasso de la Vega, chief engineer; Evidella Melendez, chief of continuity; Manuel Reyes Nunez, chief of operation; Vilma Barba de Garcia, chief producer; Argelis M. de Jurado, administrator; Rosalina Pinzon, public relations.

**Hours of operation:** 5 p.m.-10 p.m., Mon.-Fri.; 10 a.m.-5 p.m., Sat.

**Network:** One.

**Transmitter:** One.

**Cable television service:** 2 systems in operation.

PANAMA—Telemetro Canal 13, Medios Panamenos S.A. (Commercial), P.O. Box 8-116, Panama 8. Tel. 69-2122. Ch. 13. Transmitter 10 kw, ERP 316 kw. Started Oct. 13, 1981.

**Personnel:** Nicolas Gonzalez-Revilla, president; Bolivar Marquez, general manager; Leonardo Vargas, comptroller; Alejandro Carrasco, director of engineering.

**Hours of operation:** 12:00 p.m.-12:30 a.m.

**Rates:** Peak one hour, 10,000; peak 30 sec., 250 (U.S. dollars).

**Network:** One.

**Transmitters:** 3.

**Low power repeater:** One.

**Satellite earth station:** One.

**Direct broadcasting satellite:** Planned.

**Cable television service:** One system in operation serving 7,000 subscribers.

**Paraguay**

(625-line standards, System N)  
Color: PAL System

**Sets in use:** 150,000 black & white; 200,000 color

ASUNCION—Television Cerro Cora S.A., Canal 9, Av. Carlos A. Lopez 572, Asuncion, Paraguay. Tel. 8422/27. Telex: 370PY. Ch. 9 (V-187.25, A-191.75). ERP 60 kw. TV tape recording facilities. Started Sept. 29, 1965.

**Personnel:** Dr. Carlos Morinigo Delgado, president; Ricardo Sanchez Abdo, general manager; Jorge Morinigo Escalante, commercial manager; Silvio Martinez, production manager; Lisandro Sanchez, controller; Francisco J. Ordiz, sales manager; Aproniano Martinez, chief engineer; Miguel Angel Rodriguez, program manager; Alberto Herrera, operations manager; Hector Velazquez, press manager.

**Hours of operation:** 11:30-00:30, daily; 08:00-00:30, Sat.-Sun.

**Transmitter:** One.

ASUNCION—Teledifusora Paraguaya S.A., 8 e/2 y 3 Lambare, Asuncion, Paraguay. Tel. 32823/24, 25. Telex: 5109PY. Ch. 13, ERP 30 kw.

**Personnel:** Nestor Lopez Moreira, director.

**Transmitter:** One.

ENCARNACION—Televsora Itapua S.A., Canal 7, Av. Gral. Irrazabal & 25 de Mayo, Encarnacion, Paraguay. Tel. 071-4450, 071-4560. Ch. 7 (V-175.25, A-179.75). ERP 50 kw. TV tape recording facilities. Started Nov. 3, 1976.

**Personnel:** Jorge Mateo Granada, general manager; Hector Granada, chief, press; Nidia Navarro, controller; Aproniano Martinez, engineer.

**Hours of operation:** 17:00-00:03, daily; 08:00-00:30, Sat.-Sun.

**Transmitter:** One.

CIUDAD PRESIDENTE STROESSNER—Televsora Del Este S.A. Area 5, Itaipu-Ciudad Pte. Stroessner-Alto Parana. Tel. 061-8859. Ch. 8, ERP 50 kw. TV tape recording facilities. Started Dec. 24, 1979.

**Personnel:** Amancio Villalba Vera, general manager; Oscar Escobar, press manager.

**Hours of operation:** 17:00-00:00, daily; 08:00-00:30, Sat.-Sun.

**Network:** One.

**Transmitters:** 4.

**Low power repeaters:** 2.

## Peru

(525-line standards, System M)  
Color: NTSC System

**Sets in use: 2,431,500**

**AREQUIPA**—Radio Continental TV S.A. (Commercial), Avenida Independencia No. 56, Box 856, Arequipa. Tel. 232020. Ch. 6. Transmitter 8 kw. Low power repeaters: 10. TV tape recording facilities.

**Personnel:** J. Antonio Umberto Delgado, general manager; Jose Linares Bezold, program manager; Dante Simoni, chief engineer; Fernando Ruiz de Somo-curcio, regional manager; Alejandro Umberto B., sales manager.

**Hours of operation:** Average 17 hours daily.

**Rates:** Peak one hour, 2,110,640; peak 30 sec., 256,967 (Peruvian Sol).

**Program:** One.

**Transmitter:** One.

**Repeaters:** 16.

**Satellite earth station:** Planned.

**LIMA**—OAD-TV, Ministry of Education (Govt., educational-cultural, non-commercial), Ministerio de Educacion Publica Direccion de Cultura, Lima. Tel. 275737. Ch. 7. Transmitter 100 watts, ERP 150 watts. Started Jan. 1958.

**Personnel:** R. Garrido M., director general; A. E. Mousalve, director of engineering.

**Program:** One.

**Transmitter:** One.

**Note:** Recent information not available.

**LIMA**—OAX44-TV, Compania Peruana de Radiodifusion S.A. (Commercial), Esquina Montero Rosas y Merino Carranza 1099, Santa Beatriz, Lima. Tel. 728985. Ch. 4. Transmitter 3 kw, ERP 6 kw. Started Dec. 1958.

**Programs:** 5.

**Transmitter:** One.

**Repeaters:** 72.

**Rates (Sept. 1985):** 30 sec., 500 (U.S. dollars).

**Satellite earth stations:** 2 in operation.

**LIMA**—OAY4A-TV, Panamericana Television S.A. (Commercial), Av. Arequipa 1110, Lima 1, Peru. Tel. 718920. Ch. 5. Transmitter 60 kw, ERP 257 kw. TV tape recording facilities.

**Personnel:** Eduardo Bruce Montes de Oca, general manager; Miguel Villa Gutierrez, technical manager; Alfredo Marcillo, sales manager.

**Program:** One.

**Transmitters:** 12.

**Repeaters:** 80.

**Rates (Sept. 1985):** 1,015 (U.S. dollars).

**B-272**

## Philippines

(525-line standards, System M)  
Color: NTSC System

**Sets in use: 3,510,504 black & white; 487,570 color**

Intercontinental Broadcasting Corp., Capitol Hills, Diliman, Quezon City (Commercial). Tel. 97-61-37, 97-65-65. Key station: Ch. 13. Transmitter 25 kw. Started Feb. 1, 1975.

**Personnel:** Jose T. Jalandon, gen. mgr.; Connie Lao, administrative director; Tex B. Panganiban, sales mgr.; Tony Llenes, production mgr.; Francisco Villanueva Jr., provincial network mgr.; Francisco Evangelista, merchandising mgr.; Pedro Seraspe, engineering mgr.; Eduardo Ransa, news & public affairs mgr.; Honorio Guman-gan, finance mgr.

**Hours of operation:** 09:00-16:00 (GMT).

**Rates:** Peak 30 sec.: 7,500 (Pesos).

**Network:** One.

**Transmitters:** 8.

**Low power repeaters:** 25.

Republic Broadcasting System Inc., GMA Radio-Television Arts (Commercial), EDSA, Diliman, Quezon City, Metro Manila, Philippines. Ch. 7. Tel. 99-50-41. Telex: 63467 GMARTS PN.

**Personnel:** Menardo R. Jimenez, president & chief executive officer; Graciano P. Gozun, senior vice president, finance; Marcos A. Elizan, senior vice president, engineering; Tina M. Palma, senior vice president, news & public affairs; Antonio D. Seva, senior vice president, media affairs & public relations; Reynaldo D. Trinidad, senior vice president, operations; Federico N. Tandingan Jr., senior vice president, personnel & administration; Antonio Barreiro, executive vice president, GMA marketing & productions.

**Rates:** Peak 30 sec., 10,600 (Pesos).

**Network:** One.

**Transmitters:** 3.

**Low power repeaters:** 12.

**Direct broadcasting satellite:** Planned, estimated completion 1992.

Radio Philippines Network Inc., Broadcast City, Capitol Hills, Diliman, Quezon City (Commercial). Tel. 977661-66. Telex: 63886 KAY-BEE PN. Three major networks. Color TV tape recording facilities. Satellite coordinating center.

**Personnel:** Paul T. Panares, pres. & gen. mgr.; Antonio Soriano, engineering mgr.; Frankie Abao Jr., news mgr.; Casey Francisco, asst. general mgr., programming; Wilma Galvante, production mgr.; Eduardo G. Fernandez, asst. gen. mgr., TV operations; Chito C. Arceo, asst. gen. mgr., TV sales; Rino M. Basilio, gen. mgr., radio.

Radio Philippines Network Inc. (see Kanlaon Broadcasting System above).

**Key station:** Ch. 9. Transmitter 25 kw, ERP 350 kw.

**Hours of operation:** 9 a.m.-midnight.

**Rates:** Peak 30 sec. rate: 14,500 (Pesos).

**Network:** One.

**Transmitters:** 7.

**Low power translators:** 20.

Maharlika Broadcasting System (MBS), Broadcast Plaza, Bohol Ave., Quezon City (Commercial). Tel. 977667. Telex: 7404.

**Personnel:** Ronnie Nathanielsz, broadcast network mgr.; Rene Dalogdog, director, operations; Ed Finlan, director, public affairs; Tony Leduna, chief of engineering.

**Transmitter:** One.

**Satellite earth station:** One in operation.

**BACOLOD CITY**—DYAF-TV, Catholic Welfare Organization, 2307 Pedro Gil, Santa Ana, Manila. Tel. 58-48-28. Ch. 10. Transmitter 5 kw. Started Oct. 4, 1974.

**Personnel:** Fr. Jose A. Rodrigalvarez, station mgr.; Jean C. Camarista, sales, traffic & program mgr.; Abraham Habaradas, chief engineer.

**Rates:** Peak one hour, 5000.00; spot 60 sec., 200.00, peak 30 sec., 72.00 (local); spot 60 sec., 3000.00, peak 30 sec., 7800.00 (national) (Pesos).

**Transmitter:** One.

**DAVAO CITY**—DXSS-TV, Southern Broadcasting Network, 3881 E. Vallejo St., Santol Sta. Mesa, Metro Manila. Tel. 61-24-49. DXSS TV-7, Davao (Commercial), Pacquing & Sons Bldg., McArthur Hwy., Bangkal, Davao City, Philippines. Tel. 8733, 8142. Transmitter 1 kw, ERP 20 kw. Started Oct. 1975.

**Hours of operation:** 9 a.m.-midnight.

**Rates:** 30 sec., 500; one hour, 5,350 (Pesos).

**Transmitter:** One.

**ZAMBOANGA CITY**—DXLL-TV, Zamboanga TV Corp., Pioneer 3 Zamboanga, Campaner St., Zamboanga City, 7801. Tel. 22-07. Manila sales office: Room 305, Margarita Bldg., J. P. Rizal Cor., Cardona St., Makati Metro Manila. Tel. 88-24-70. Ch. 3. Transmitter 2.5 kw, ERP 3 kw. Started Sept. 1974. Affiliated with Republic Broadcasting System, GMA, Channel 7, Manila.

**Personnel:** Armando A. Lopez, president & general manager; Felipe M. Rama Jr., vice president for sales & Manila manager; Max Enriquez Jr., station manager; Andy Navarro, chief engineer.

**Hours of operation:** 11:00 a.m.-11:30 p.m.

**Rates:** Peak hour: 12,000.00; peak 30 sec. rate: 420.00; 60 sec., 700.00; 30 sec., 350.00 (national prime time); 60 sec., 420.00; 30 sec., 210.00 (national non-prime); local rates: 60% of national rates (Pesos).

**Transmitter:** One.

**ZAMBOANGA CITY**—DXLA-TV, First United Broadcasting Corp., 2587 Taft Ave., Manila. Tel. 59-02-72. Ch. 9. Transmitter 1 kw. TV tape recording facilities. Started May 17, 1978.

**Personnel:** Basilio S. Apolinario II, station mgr.; Ric San Juan, sales mgr.; Val Matias, program mgr.; Rene Fernandez, production mgr.; Wilfrido Bernardo, chief engineer.

**Hours of operation:** 03:00-05:00 & 09:00-16:00 (GMT).

**Transmitter:** One.

**Satellite earth stations:** 12 in operation.

**Cable television service:** 5 systems in operation; serving approximately 80,000 subscribers.

**Direct broadcasting satellite:** Planned.

**Note:** See also American Forces stations.

## Poland

(625-line standards, Systems D & K)  
Color: SECAM System

**Sets in use: 9,691,075**

Polskie Radio 1 Telewizja (Govt.), TVP P-35, 00-950, Warsaw, Poland. Tel. 47-85-01. Telex: 815331 rtv PL.

**Personnel:** Januoz Roszkowski, president; Wladyslaw Korczak, deputy president, television; Jozef Krolkowski, deputy president, radio; Serguisa Mikulicz, director, international relations; Wladyslaw Dluski, deputy director, international relations.

**Rates:** Peak hour: 18,000,000; peak 30 sec., 150,000 (Zloties).

**Networks:** 2.

**Transmitters:** 82.

**Low Power Repeaters:** 167.

**Satellite earth stations:** Transmit/receive, 2 in operation; receive only, 2 in operation.

**Direct broadcasting satellite:** Planned.

## Portugal

(625-line standards, Systems B & G)  
Color: PAL System

**Sets in use: 1,406,219 black & white; 223,250 color**

Radiotelevisao Portuguesa E. P. (Govt., commercial), Av. 5 de Outubro 197, 1094 Lisboa Codex. Tel. 73-17-74. Mailing address: Apartado 2934, Lisboa. Cable: TELVISAO LISBOA. Telex: 14527 (external relations & general matters); 12102 CTP (technical matters); 12858 (news). General Management, Direction of Programs & External Relations Division: Av. 5 de Outubro 197, 1094 Lisboa Codex.

**Personnel:** Dr. J. M. Coelho Ribeiro, chairman; Dr. A. Pinho Cardao, Dr. P. de Vasconcelos, Dr. A. Freitas da Cruz & Dr. A. Bras Teixeira, board members; C. Pinto Coelho, program director; J. E. Moniz, information director; Dr. Vieira Machado, secretary general; V. E. Teves, director, external relations; Maria Manuela Furtado, head, international relations.

Radiotelevisao Comercial, RTC, 17 Av. Fontes Pereira de Mello, Lisbon, holds exclusive contract for commercial TV advertising on RTP.

**Hours of operation:** First Program 09:00-24:00, daily. Second Program 13:15-24:00, daily, 09:00-24:00, Sun.

**Rates:** First Channel (peak)—Spot 60 sec., 1,455,000; 30 sec., 1,060,000; 15 sec., 665,000; 6 sec., 310,000. Second Channel—Spot 60 sec., 670,000; 30 sec., 490,000; 15 sec., 305,000; 8 sec., 170,000 (Escudos).

**Programs:** 2.

**Transmitters:** 41.

**Low power repeaters:** 34.

**Satellite earth stations:** Transmit/receive, 4 in operation (3 Intelsat, 1 Eutelsat); receive only, 5 in operation (3 Intelsat, 2 Eutelsat).

**Azores:** Barrosa, Ch. 7. Transmitter 10 kw. Sta. Barbara, Ch. 9. Transmitter 5 kw.

**Program:** One.

**Transmitters:** 6.

**Low power repeaters:** 4.

**Madeira:** Pico do Silva, Ch. 5. Transmitter 2 kw.

**Program:** One.

**Transmitters:** 5.

**Low power repeaters:** 10.

**Direct broadcasting satellite:** Planned.

**Qatar**

(625-line standards, Systems B & G)  
Color: PAL System

**Sets in use:** 50,000 black & white; 250,000 color

**DOHA**—Qatar Television & Broadcasting Service (Govt.), Ministry of Information, P.O. Box 1836, Doha, Qatar. Second Address: P.O. Box 1944, Doha, Qatar. Tel. 831333 (Asst. Undersecretary, Ministry of Information); 831443 (Director of Television); 864575 (Director of Broadcasting); 864418 (Director of Engineering). Cable: TELEVISION DOHA. Telex: 4040 TVDH. Doha, Ch. E-9 (V-203.25, A-208.75). Transmitter 2 x 5 kw, ERP 200 kw. Jamiliya, Ch. E-11 (V-217.25, A-222.75). Transmitter 2 x 5 kw, ERP 600 kw. Doha, Ch. E-37. Transmitter 2 x 20 kw, ERP 695 kw. Jamiliya, Ch. E-49 (V-695.25, A-700.75). ERP 1170 kw. TV tape recording facilities. Started Aug. 1970.

**Personnel:** Issa Ghanim Al-Kowari, Minister of Information; Mohammad Abdul Rahman Al-Kuleifi, Undersecretary, Ministry of Information; Shaheen Abdul Rahman Al-Kawari, assistant undersecretary, Ministry of Information; Abdul Rahman Saif Al-Middadi, director of broadcasting; Mane-Ai Hajiri, director of television; Hussein Abdullah Jaffer, head of engineering; Shaheen Abdul Rahman Al-Kawari, director of engineering; Rashid Mohammed Al-Noaimi, director of administration & finance.

**Hours of operation:** 3 p.m.-midnight, Sat.-Thurs.; 9 a.m.-noon & 1 p.m.-midnight, Fri. (local time).

**Rates:** Peak 30 sec., 1,750 (Riyals).

**Programs:** 2.

**Transmitters:** 4.

**Low power repeaters:** 5.

**Satellite earth station:** Transmit/receive, 3 in operation.

**1989 Edition**

**Reunion**

(625-line standards, System K)  
Color: SECAM System

**Sets in use:** See RFO, France

**ST. DENIS DE LA REUNION**—RFO, BP 309, 97309, St. Denis de la Reunion. Tel. 21 34 56 (Govt., non-commercial). Ch. 22. Transmitter 25 watts. Network 1 started Dec. 1964. Network 2 started 1983.

**Personnel:** Jean-Pierre Lannes, manager.

**Networks:** 2.

**Transmitters:** 5 (Network 1); 2 (Network 2).

**Repeaters:** 14 (Network 1).

**Romania**

(625-line standards, System D)  
Color: SECAM System

**Sets in use:** 3,912,000

Radioteleviziunea Romana (Govt., commercial), Calea Dorobantilor 191, P.O. Box 63-1200, 79757 Bucharest, Socialist Republic of Romania. Tel. 33-47-10. & 79-32-90. Telex: 11251.

**Personnel:** Constantin Petre, director general; Traian Puscasu & Vasile Mihai, deputy directors; Alexandru Jojea, sales manager; Mihai Lazar, director, international relations.

**Hours of operation:** 20:00-22:00, Mon.-Fri.; 13:30-15:00 & 19:00-23:30, Sat.; 11:30-15:00 & 19:00-22:00, Sun.

**Rates:** 60 sec. text, 700; 60 sec. text & music, 600 (Mon.-Fri.); 60 sec. text, 1,000; 60 sec. text & music, 850 (Sat. & holidays) (U.S. dollars).

**Network:** One.

**Transmitters:** 38.

**Low power repeaters:** 306.

**St. Kitts**

(625-line standards, System M)  
Color: NTSC System

**Sets in use:** 2,000 black & white; 2,500 color

**BASSETERRE**—ZIZ Television (Govt., commercial), Springfield, P.O. Box 555, Basseterre, St. Kitts, West Indies. Tel. 2621. Ch. 5. Transmitter 5 kw, ERP 20 kw. TV tape recording facilities. Started Dec. 1972.

**Personnel:** Goldwin O. Caines, general manager; Francica Haynes, sales manager; Vincent A. F. Grey, chief engineer.

**Hours of operation:** 4 p.m.-12:30 a.m., daily.

**Rates:** Peak hour, 200; peak 30 sec., 100 (U.S. dollars).

**Network:** One.

**Transmitter:** One.

**Low power repeaters:** 3 in operation at Bayford's, Otley's & Nevis.

**Cable television service:** One system in operation serving 1,500 subscribers.

**St. Pierre & Miquelon**

(625-line standards, System K)  
Color: SECAM System

**Sets in use:** See RFO, France

**SAINT PIERRE**—RFO, BP 4227-97500, St. Pierre. Tel. 41.38.24. Ch. 8. Transmitter 50 watts. Started April 1967. Ch. 55. Transmitter 50 watts. Started Nov. 1985. Repeaters: Ch. 4 & Ch. 31, Cap a l'Aigle; Ch. 6 & Ch. 56, Miquelon Pointe du Cheval.

**Personnel:** Claude Hugot, chief of technical service.

**Network:** One.

**Transmitter:** 6.

**Satellite earth stations:** Transmit/receive, one in operation.

**St. Vincent & The Grenadines**

(625-line standards, System M)  
Color: NTSC System

**Sets in use:** 15,000

**SAINT VINCENT**—St. Vincent & The Grenadines Broadcasting Corp. Ltd., SVG-TV, Box 617, Kingstown, St. Vincent, West Indies. Tel. 809-45-61078/61015.

**Personnel:** R. P. MacLeish, managing technical director.

**Rates:** Peak one hour, 300.00; peak 30 second, 30.00 (East Caribbean dollars).

**Program:** One.

**Transmitter:** One, ERP 500 w.

**Repeaters:** 6 in operation.

**Samoa (American)**

(625-line standards, System M)  
Color: NTSC System

**Sets in use:** 1,000 black & white; 5,500 color

**PAGO PAGO**—KVZK-2 (Ch. 2), KVZK-4 (Ch. 4), KVZK-5 (Ch. 5), Office of Public Information, Govt. of American Samoa, Pago Pago 96799 (Govt., non-commercial). Tel. 633-4191.

Educational TV system. ERP 72 kw. Ch. 2, Ch. 4 & Ch. 5. TV tape recording facilities. Started Sept. 1964. Programming affiliates: ABC, CBS, CNN, NBC, PBS.

**Personnel:** Leo'o V. Ma'o, general manager; Nancy Satele, program manager; Peni Failautusi, production manager; Robert Blauvelt, chief engineer.

**Hours of operation:** Ch. 2—7:30 a.m.-11 p.m.; Ch. 4—7:30 a.m.-midnight; Ch. 5—6:00 a.m.-midnight.

**Programs:** 5.

**Transmitters:** 3.

**Low power repeaters:** 3 in operation; 5 planned.

**Satellite earth station:** Receive only, one in operation.

**Saudi Arabia**

(625-line standards, System B)  
Color: SECAM & PAL Systems

**Sets in use:** 50,000 black & white; 1,500,000 color

Saudi Arabian Television, P.O. Box 570, Riyadh, Saudi Arabia (Govt., non-commercial). Tel. 4029710. Telex: 201030 SAUD TV SJ.

**Personnel:** Dr. Saleh Bin Nasser, assistant deputy minister of radio & television affairs; Mohammad Al-Fhaid, director general of programs & productions; Alaudeen A. Al-Askary, director general of technical affairs.

**Hours of operation:** 4:30 p.m.-12:30 a.m., Sat.-Wed.; 9 a.m.-1:30 a.m., Thurs.-Fri.

**Network:** One.

**Television stations with production studios:** 6.

**Transmitting centers:** 73.

**Low power repeaters:** 13.

**DHAHRAN**—HZ-22-TV. Aramco TV (non-commercial), Arabian American Oil Co., Box 5000, Dhahran, Saudi Arabia. Tel. 2015. Ch. E-3. Transmitter 6 kw, ERP 12 kw. TV tape recording facilities. Started Sept. 1957. Since 1970, English language film-chain & tape operation.

**Transmitter:** One.

**Senegal**

(625-line standards, System K)  
Color: SECAM System

**Sets in use:** 40,000 black & white; 10,000 color

**DAKAR**—ORTS, Office de Radiodiffusion Television du Senegal (Govt., non-commercial), 58 Boulevard de la Republique, B.P. 1765, Dakar. Tel. 21-14-72. Ch. 7 (V-199.25, A-205.75). ERP 50 watts. Started Feb. 1965. TV tape recording facilities.

**Personnel:** Marcel Ndione, director general; Pathe Fall Dieye, director of television; Aboubacar Cherif, chief of personnel & acting secretary general.

**Rates:** Peak 30 sec., 225,000 (Communaute Financiere Africaine).

**Program:** One.

**Transmitters:** 2.

**Low power repeater:** One.

**Seychelles**

(625-line standards, System B)  
Color: PAL System

**Sets in use:** 5,000 color

**MAHE**—Radio-Television Seychelles, Box 321, Union Vale, Victoria, Mahe. Ch. 2. Transmitter 2 x 500 watts. St. Louis, Ch. 7, ERP 6 kw; Anse Faure, Ch. 9, ERP 0.4 kw; Anse Soleil, Ch. 8, ERP 0.4 kw; La Misere, Ch. 5, ERP 0.4 kw; Danzil, Ch. 10, ERP 0.4 kw; Les Cannelles, Ch. 11, ERP 0.4 kw.

**Personnel:** J. Palmyre, director/chief engineer, radio & TV; C. Albert, assistant director.

## International TV Directory

planning (TV); M. Hermitte, assistant director, production; D. Sinon, assistant director, operations; I. Afif, assistant director, news; R. Jumeau, assistant director, press.

**Rates:** Peak 30 sec., 500 (Seychelles Rupee).

**Network:** One.

**Transmitters:** 2.

**Low power repeaters:** 10.

**Satellite earth station:** Receive only, one in operation.

### Sierra Leone

(625-line standards, System B)  
Plans color: PAL System

**Sets in use:** 200,000 black & white; 10,000 color

**FREETOWN (New England)**—Sierra Leone Broadcasting Service (Govt., commercial), Private Mail Bag, Freetown, Sierra Leone. Tel. 40403, 40402. Ch. E-2 (V-48.25, A-53.75). Transmitter 100 watts, ERP 1 kw. Started April 1963. Ch. E-7 (V-189.25, A-194.75). Transmitter 10 kw, ERP 126 kw. Started Feb. 22, 1978.

**Personnel:** M. J. Tunis, director general; J. O. A. Campbell, director of program services; A. C. Ellis, director of engineering services; F. O. Greene, chief engineer, projects & development; B. A. Davies, acting controller of production services; F. B. Bundura, acting controller of engineering services; J. B. Shanu-Wilson, acting controller of film unit; Sama Lengor, acting head of programs.

Represented in U.S. by Pan American Broadcasting Co.

**Hours of operation:** 17:45-23:30 (GMT).

**Rates:** Spot 60 sec., 500.00; peak 30 sec., 250.00 (Leones).

**Network:** One.

**Transmitters:** 2.

### Singapore

(625-line standards, System B)  
Color: PAL System

**Sets in use:** 16,377 black & white; 500,300 color

**SINGAPORE**—Singapore Broadcasting Corporation, Statutory Board, Caldecott Hill, Andrew Rd., Singapore 1129. Postal address: Farrer Rd., P.O. Box 60, Singapore 9128, Republic of Singapore. Tel. 2560401. Ch. E-5 (Singapore I), Ch. E-8 (Singapore II) & Ch. E-12 (Singapore III). Transmitters 15 kw, ERP 120 kw. Started 1963. TV tape recording facilities. Programs are transmitted in 4 languages—English, Chinese (Mandarin), Malay and Tamil, generally neither channel having the same program or the same language at the same time. Programs are normally subtitled in yet another language.

**Personnel:** Yong Pung How, chairman; Cheng Tong Fatt, deputy chairman; Wong-Lee Siok Tin, general manager; Param Ajeet Singh Bal, assistant general manager, administration; Lim Eng Hal, assistant general manager, operations; Sebastian Tan, director, engineering; Raymon Huang, director, programs, radio; Maureen Liew, director of

programs, TV; Chandra Mohan, director, current affairs; Ujagar Singh, director, corporate & project planning; Ananda Perera, director, news; Lim Heng Tow, head, public relations; Sandra Buenaventura, head, program acquisition & scheduling; Paul Seow, head, training.

**Hours of operation:** Ch. 5, 15:00-24:30, Mon.-Fri.; 13:00-01:40, Sat.; 09:00-24:30, Sun. & Holidays. Ch. 8, 18:00-24:00, Mon.-Fri.; 15:00-24:00, Sun. & Holidays; Ch. 12, 20:00-23:45, Mon.-Sun. ETV—08:20-11:00 approx. & 14:00-16:40 approx., Mon.-Fri. (Singapore Time)

**Rates:** Peak hour, 25,380 (Chinese program sponsored); 20,670 (English programs sponsored); peak 30 sec., 3,384 (Chinese); 2,756 (English) (Singapore Dollars).

**Programs:** 3.

**Transmitters:** 6.

**Satellite earth stations:** Transmit/receive, 2 in operation.

### Somali Democratic Republic

**MOGADISHU**—Ministry of Information & National Guidance plans two transmitters, 100 watts & 500 watts.

**Personnel:** Ahmed Aii Askar, director of TV project; Mohamed Abdi Hassan, engineer.

### South Africa

(625-line standards, System I)  
Color: PAL System

**Sets in use:** 2,000,000

South African Broadcasting Corp. (Govt.-autonomous, commercial), P.O. Box 8606, Johannesburg 2000, South Africa. Tel. (011) 714-9111. Telex: 4-24116.

**Personnel:** J. A. Eksteen, director general; J. E. van Zyl, deputy director general, news; T. van Heerden, deputy director general, RTV2, RTV3 & TV4; C. Swanepoel, senior director, English & Afrikaans services; W. J. J. Harmse, deputy director general, finance; J. J. L. Hamman, senior director, news & external services.

**Hours of operation:** TV1, 58 hours weekly; TV2, 40 hours weekly; TV3, 40 hours weekly; TV4, 21 hours weekly. Offers four television services in seven languages over three channels.

**Rates:** Peak 30 sec., 9,500 (U.S. dollars).

**Networks:** 4.

**Transmitters:** 106.

**Low power repeaters:** 45.

**Satellite earth stations:** Transmit/receive, one in operation; receive only, 20 in operation.

### South West Africa

(625-line standards, System I)  
Color: PAL System

**Sets in use:** 29,300

South West African Broadcasting Corp., P.O. Box 321, Windhoek, South West Africa. Signalberg, Ch. 9 (V-215.25, A-221.25). ERP 20 kw. Windhoek, Ch. 6 (V-191.25, A-197.25). ERP 10 kw. Roessing, Ch. 10 (V-223.25, A-229.25) ERP 10 kw.

**Personnel:** Piet J. Venter, chairman; Anthonie P. van der Smit, chief director, programs & news; Pieter J. B. Coetzer, general manager, administrative services; Hans-Werner R. Matthaei, general manager, technical services.

Offers one television service in several languages over three channels.

**Rates:** Peak 30 sec., 855.00 (Rands).

**Transmitters:** 4.

**Low power repeaters:** 9.

**Satellite earth stations:** Transmit/receive, one planned; receive only, one in operation.

**Direct broadcasting satellite:** Planned.

### Spain

(625-line standards, Systems B & G)  
Color: PAL System

**Sets in use:** 5,400,000 black & white; 7,200,000 color

Radiotelevision Espanola (Govt., commercial), Centro de Produccion de Programas de Prado del Rey, Apartado de Correos 26002, Madrid 28024. Tel. 2-18-31-43. Telex: 27694.

**Personnel:** Pilar Miro, director general; H. Hernandez-Marques, secretary general; Jesus Picatoste, director of international relations; Jesus Martin, director of television; Angel Turron, financial director; Gabriel Barrasa, technical director.

**Hours of operation:** First program, 07:30-24:00, weekdays; 09:00-00:30, Sat.; 10:00-00:45, Sun. Second program, 19:00-24:00, weekdays; 15:30-24:00, Sat.; 15:30-24:00, Sun.

**Rates:** 20 sec. (film or video) 200,000-2,900,000 (Pesetas).

**Production centers:** Prado del Rey, Madrid; Sant Cugat & Hospitalet, Barcelona; Las Palmas, Canary Islands.

**Regional centers:** Bilbao, Valencia, Sevilla, Santiago, Oviedo, Pamplona, Tenerife, Zaragoza, Murcia, Palma de Mallorca, Toledo, Santander, Logrono, Baleares & Valladolid.

TV3 Televisio Catalana, Barcelona. Started Jan. 1983.

**Personnel:** Enrric Canals, director. Euskal Telebista, Basque Television, Durango. Josu Zubiaur, director.

**Hours:** 2 daily.

**Networks:** 2.

**Transmitters:** 103.

**Low power repeaters:** 1,123.

### Sri Lanka

(625-line standards, System B)  
Color: PAL System

**Sets in use:** 310,000 black & white; 190,000 color

**COLOMBO**—Sri Lanka Rupavahini Corp., Independence Square, Colombo. Ch. 5, Pidurutalagala, ERP 200 kw; Ch. 8, Kokawil, ERP 200 kw.

**Personnel:** Asela Navaratne, chairman; Dr. Anura Goonasekera, director general; Shirley Perera, deputy director general, commercial & news; Rukmin Wijemanne, deputy director general, engineering; Henry Jayasena, deputy director general, programs; Indrani Gunaratne, deputy director general, educational TV.

**Rates:** Peak hour, 16,600.00; peak 30 sec., 3,620.00 (Rupees).

**Program:** One.

**Transmitters:** 2.

**Satellite earth station:** One in operation.

**COLOMBO**—Independent Television Network Ltd., P.O. Box 5, Colombo 7, Ch. E-12. ERP 10 kw. Deniyaya, Ch. E-9. ERP 10 kw.

**Personnel:** O. T. L. Guruge, competent authority; Asoka Malimage, general manager; Ananda Wettasinghe, director, engineering; G. A. Wickremasinghe, director, administration.

**Program:** One.

**Rates:** Peak one hour, 9,600; peak 30 sec., 2,140 (Rupees).

**Transmitters:** 3 in operation; one planned.

**Repeater:** One.

**Satellite earth station:** Receive only, one in operation.

### Sudan

(625-line standards, System B)

**Sets in use:** 90,000

**OMDURMAN**—Sudan Television Service (Govt., commercial), P.O. Box 1094, Omdurman, Sudan Democratic Republic. Tel. 52100 & 53538. Ch. E-5 (V-175.25, A-180.75). Transmitter 600 watts, ERP 2.4 kw. Started Nov. 1963.

**Personnel:** Dr. Ahmed El Zien Sogahyroun, director general; H. A. Rahman, technical director; A. A. Abbas, director, public relations; M. Tahir, program director.

**Hours of operation:** 6:30-11:30 p.m., daily.

**Transmitter:** One.

**WAD MEDANI**—Gazira TV Station, Ch. E-7 (V-189.25, A-194.75). Transmitter 10 kw, ERP 100 kw. Originates local programs. TV tape recording facilities.

**Transmitter:** One.

**Note:** Recent information not available.



**Surinam**

(525-line standards, System M)  
Color: NTSC System

**Sets in use: 10,000 black & white; 30,000 color**

**PARAMARIBO**—STVS, Surinaamse Televisie Stichting (Govt., commercial), Cultuurtuinlaan, P.O. Box 535, Paramaribo. Tel. 73100, 73021, 73032. Ch. 8. Transmitter 1 kw, ERP 12.5 kw. TV tape recording facilities. Started Oct. 20, 1965.

**Personnel:** F. J. Pengel, director general; L. Fung Loy, sales manager; H. Kioe A Sen, production manager; S. Akkal, chief engineer.

**Hours of operation:** 18:00-23:00, Mon.-Fri.; 11:00-23:00, Sat.-Sun.

**Rates (peak):** Spot 60 sec., 155; 45 sec., 130; 30 sec., 110; 20 sec., 95; 10 sec., 75. Programs hour, 600; 30 min., 450; 15 min., 250 (Surinam Guilders).

**Network:** One.

**Transmitter:** One.

**Low power repeaters:** 6.

**Satellite earth station:** Receive only, one in operation.

**Swaziland**

(625-line standards, Systems B & G)  
Color: PAL System

**Sets in use: 2,805 black & white; 2,809 color**

Swaziland Television Broadcasting Corp., P.O. Box A146, Hospital Hill, Mbabane. Tel. 43036/7. Telex: 2138 WD. Run jointly by Swaziland Broadcasting Service & Visionhire, South African subsidiary of a U.K. television rental company. Maurice Fry, chairman.

**Personnel:** W. D. Mummery, director & general manager; G. C. Hartry, head of engineering.

**Rates:** Peak 60 sec., 570; 30 sec., 275 (Lilangeni).

**Network:** One.

**Transmitter:** One.

**Low power repeaters:** 9.

**Sweden**

(625-line standards, Systems B & G)  
Color: PAL System

**Sets in use: 196,607 black & white; 3,095,519 color**

Swedish Telecom Radio (S-12386 Farsta, Tel. 08/713 45 00) has the responsibility for the distribution of the programs produced by Sveriges Television & also has charge of the collection of receiver fees. TV programming is provided by Sveriges Television.

**Ownership:** Shares of Sveriges Radio AB (parent company) are allotted in fixed proportions: Major national organizations & associations, 60%; commercial & industrial interests, 20%; the press, 20%.

Sveriges Television AB (Swedish Television Co.), subsidiary of Sveriges Radio AB (Pub-

lic, non-commercial), Oxenstiernsgatan 26-34, 105 10 Stockholm. Tel. 46/8/784 00 00. Telex: 10000 SRCENT S. FAX: 46/8/784/15/00.

**Personnel:** Lennart Sandgren, chairman; Sam Nilsson, managing director; Ingvar Bengtsson, director, programs, SVT 1; Oloph Hansson, director, programs, SVT 2; Birgitta Boehlin, director of finance & administration; Sven Wahlstrom, director of personnel; Sven-Olof Ekholm, director of engineering; Sven Stromberg, controller, news & current affairs SVT 1; Lars Jacobsson, editor, news, SVT 1; Ewonne Winblad, controller, news programs, SVT 2; Ake Iwarsson, head, international relations.

Represented in U.S. by Britt Simonson, Swedish National Radio Co., 825 Third Ave., New York, NY 10022. Tel. 212-688-6872.

**Hours of operation:** 3:00 p.m.-11:30 p.m. Mon.-Fri.; 8:00 a.m.-11:30 p.m., Sat. & Sun. 9 additional hours per week of educational television.

TV tape recording facilities in Stockholm, Malmo, Goteborg, Vaxjo, Norrkoping, Falun, Orebro, Karlstad, Sundsvall, Umea & Lulea.

Swedish Educational Broadcasting Co. (Sveriges Utbildningsradio AB), subsidiary of Sveriges Radio AB, S-115 80 Stockholm. Tel. (08) 784 00 00 & 85 04 20.

**Personnel:** Britt Mogard, chairman; Boerje Dahlqvist, managing director; Rolf Svensson, head of programs; Tore Lyder, engineering; Christer Smedberg, information; Anders Benson, sales promotion; Eddie Levin, international relations.

Televised on Sveriges Television's Program 1: Mon.-Fri. 0830-about 1400; on Programs 1 & 2: Sat.-Sun. at variable hours; weekdays at certain evening hours.

**Programs:** 2.

**Transmitters:** 109.

**Low power repeaters:** 835.

**Satellite earth stations:** Transmit/receive, 2 in operation; receive only, 2 in operation.

**Direct broadcasting satellite:** Planned to be operational Dec. 1988.

**Cable television service:** Approximately 170 systems in operation serving 380,000 subscribers.

**Switzerland**

(625-line standards, Systems B & G)  
Color: PAL System

**Sets in use: 277,970 black & white; 2,038,443 color**

Swiss Broadcasting Corp., Giacomettistrasse 3, CH-3000 Berne 15, Switzerland. Tel. 031-43-91-11. The SBC is a private, non-profit company organized as an association. Studios at Zurich, Geneva & Lugano produce programs in German, French & Italian & regular broadcasts in Romanch. Under terms of the Govt. license SBC directs program services (radio & television) & PTT is responsible for transmission operations. Annual license fees: SFrs. 184.8. Spot advertisements accepted for 23 min. on weekdays.

**Personnel:** Antonio Riva, director general; Ulrich Kuendig, director of radio & TV program services; Joe Wolf, press & public relations officer.

TV program service, German language, Fernseh DRS, Fernsehstrasse 1-4, CH-8052 Zurich. Tel. 01.305.66.11. Peter Schellenberg, TV program director.

Radio-television suisse romande, 6, Avenue de la Gare, CH-1001 Lausanne. Tel. 021.20 59 11. Jean-Jacques Demartines, regional radio-TV director. TV program service, French language, Quai Ernest Ansermet 20, CH-1211 Geneve 8. Tel. 022. 29 33 33. Guillaume Cheneviere, TV program director.

Radiotelevisione della Svizzera italiana, Casella postale, CH-6903 Lugano-Besso. Tel. 091.58 51 11. Marco Blaser, regional radio-TV director. TV program service, Italian language, Studio Televisione, Casella postale, CH-6911 Lugano-Comano. Dino Balestra, radio & TV program director.

**Rates:** 6 min., 186,186; 60 sec., 21,700; 30 sec., 13,580 (Swiss Francs).

Color test programs began April 1967, regular color programming Oct. 1, 1968.

The Swiss TV network is comprised of 1332 transmitters & boosters; 1st channel, 470; 2nd channel, 431; 3rd channel, 431.

**Programs:** German, French, Italian & Romanch.

**High power transmitters:** 102.

**Low power repeaters:** 1,230.

**Satellite earth stations:** Transmit/receive, 3 in operation; receive only, 3 in operation.

**Cable television pay TV service:** 2 in operation serving 1,400,000 subscribers.

**Syria**

(625-line standards, System B)  
Color: SECAM System

**Sets in use: 1,000,000 black & white; 400,000 color**

Syrian Arab Television—S.A.T.—(Govt., commercial), Directorate General of Broadcasting & Television, Omayad Square, Damascus. Tel. 720 700 through 720 709.

**Personnel:** Khoder Al-Shaar, director general; Abdul Kareem Ismael, director of broadcasting; Abdul Salam Hijab, director of television; Awatef Haffar, director of public relations; Dr. Michel Bara, director of engineering; Zuheir Bredli; director of administration & finance.

Advertising is contracted through the Arab Advertising Organization, 28 Moutanabbi St., P.O. Box 2842, Damascus. Tel. 225219. Cable: ARADOR.

**Hours of operation:** 18:00-24:00, daily except Fri.; 14:00-24:00, Fri.

**Rates:** Spot 60 sec., 2700; 45 sec., 2050; 20 sec., 1025; 15 sec., 825 (Syrian Pounds); 30 sec., 920 (U.S. dollars).

**Networks:** 2.

**Transmitters:** 16.

**Low power repeaters:** 15.

**Satellite earth station:** Transmit/receive, one in operation.

**Tanzania**

(625-line standards, System I)  
Color: PAL System

**Sets in use: 2,500 black & white; 15,000 color**

**ZANZIBAR**—TVZ, S.M.Z. Department of Television (Govt., non-commercial), Karume House, P.O. Box 314, Zanzibar, Tanzania. Tel. 32816/32817 & 32753. Telex: 57200 TVZ TZ. Cable: TEVIZED. Ch. E-21. Transmitter 5 kw, ERP 40 kw for Unguja. Ch. E-9. Transmitter 5 kw, ERP 40 kw for Pemba. TV tape recording, facilities. Started Jan. 12, 1974.

**Personnel:** Abdullah Mwinyi Khamis, director general; Jaffar Suweid Kassingo, program manager; Mussa Ahmed Alawy, production manager; Abdulhamid Haji Dau, assistant production manager; Ibrahim Ali Suleiman, chief engineer; Abdullah Vuai Umbaya, assistant chief engineer; Rashid Suluhu Hassan, chief news editor; Yunus Yahya Shaame, office superintendent.

**Hours of operation:** 19:00-22:00, daily.

**Network:** One.

**Transmitters:** 2.

**Low power repeater:** One.

**Satellite earth station:** Receive only, one.

**Thailand**

(625-line standards, System B)  
Color: PAL System

**Sets in use: 2,286,400 black & white; 1,835,800 color**

The Government Public Relations Department, Rajdamnern Ave., Bangkok 2. Tel. 2771162.

**BANGKOK**—HSTV, Mass Communication Organization of Thailand, Asoke-Dindaeng Rd., Huay Kwang District, Bangkok 10310. Tel. 2450700. Ch. E-9 (625-line). Transmitter 20 kw, ERP 272 kw. TV tape recording facilities. Started June 24, 1955.

**BANGKOK**—HSTV, The Bangkok Entertainment Co. Ltd. (under Mass Communication Organization of Thailand) New Petchburi Rd., Bangkok. Tel. 2539940. Ch. E-3 (625-line). Transmitter 50 kw, ERP 650 kw. Started March 26, 1970.

**BANGKOK**—HSA-TV, Army TV, Paholyothin Rd., Bangkok. Tel. 2710060-9. Ch. E-5 (625-line). Transmitter 20 kw, ERP 400 kw. Started January 25, 1958.

**BANGKOK**—HSB-TV, Army TV, operated by Bangkok Broadcasting & Television Co. Ltd., 998/1 Soi Sirimitr, Paholyothin Road, Bangkok. Tel. 2781255. Ch. E-7 (625-line). Transmitter 20 kw, ERP 240 kw. Started 1967.

**BANGKOK**—The Government Public Relations Department TV, New Petchburi Rd., Bangkok. Tel. 3183330. Ch. E-11 (625-line). Transmitter 20 kw, ERP 418 kw. Started April 1, 1988.

**KHONKAEN**—HSSK-TV, TVT-4 (Govt., commercial), Government Public Relations Dept., Muang District, Khon Kaen Province. Ch. 4 (625-line). Transmitter 10 kw, ERP 125 kw. TV tape recording facilities. Started Feb. 1962.

## International TV Directory

**LAMPANG**—HSLK-TV, TVT-8 (Govt., commercial). Government Public Relations Dept., Muang District, Lampang Province. Ch. 8 (625-line). Transmitter 10 kw, ERP 160 kw. TV tape recording facilities. Started March 1962.

**PHITSANULOK**—TVT-7 (Govt., commercial). Government Public Relations Dept., Muang District, Phitsanulok Province. Ch. E-7 (625-line). Transmitter 10 kw, ERP 100 kw.

**SONGKHLA**—HSBK-TV, TVT-10 (Govt., commercial). Government Public Relations Dept., Hadayai District, Songkhla Province. Ch. E-10 (625-line). Transmitter 10 kw, ERP 120 kw. TV tape recording facilities. Started May 1962.

**SURAT THANI**—HSS-TV, TVT (Govt., commercial). Government Public Relations Dept., Muang District, Surat Thani Province. Ch. E-7 (625-line). Transmitter 10 kw, ERP 100 kw.

**UBON RATCHATHANI**—TVT-4 (Govt., commercial). Government Public Relations Dept. TV, Muang District, Ubon Ratchathani Province. Ch. E-4. Transmitter 10 kw, ERP 100 kw.

**Hours of operation for all stations:** 16:00-24:00, weekdays; 8:00-24:00, weekends & public holidays.

**Rates:** Peak 30 sec., 45,500.

**Networks:** 5.

**Transmitters:** 51.

**Low power repeaters:** 24 in operation.

**Satellite earth stations:** Transmit/receive, one in operation; receive only, 19 in operation.

### Togo

(625-line standards, System K)  
Color: SECAM System

**Sets in use: 180,000**

Radiodiffusion Television de la Nouvelle Marche, B.P. 3286, Lome, Togo.

**Personnel:** Koffi Panou, director; Koffi V. Eho, program manager; Kokou Soumsa, technical director; Badjibassa G. Babaka, Ekue Adade & Kouessan Yovodevi, information managers; Ayicoe Ghan d'Almeida, public relations; Koffi Hantz, production manager; Apeto Aabolekame, chief of exploitation sub-division.

**LOME**—Ch. 8. Transmitter 2x100 watts, ERP 1.6 kw. Started 1973.

**MOUNT AGOU**—Ch. 6. Transmitter 10 kw, ERP 607 kw. Started 1975.

**ALEDJO-KADARA**—Ch. 8. Transmitter 10 kw, ERP 598 kw. Started 1977.

**BADOU**—Ch. 6. Transmitter 2x5 watts. Started 1984.

**Network:** One.

**Transmitters:** 3.

**Low power repeater:** One.

**Satellite earth stations:** Transmit/receive, one in operation; receive only, one in operation.

**B-276**

### Trinidad and Tobago

(525-line standards, System M)  
Color: NTSC System

**Sets in use: 84,000 black & white;  
235,000 color**

**PORT OF SPAIN**—Trinidad & Tobago TV Co. Ltd. (Commercial), Television House, 11a Maraval Road, P.O. Box 665, Port-of-Spain, Trinidad, W. I. Tel. 62-24141-24143/62-30966-30967. Telex: 22664 TTTV WG. Fax: 622-0344. Ownership: Trinidad & Tobago Govt. Ch. 2 & 13. Started 1962. Ch. 9 & 14. Started Oct. 1983.

**Personnel:** Grenfell Kissoon, general manager; Lloyd Rochard, sales manager; Ingrid Isaac, chief accountant; Bernard Pantin, program manager; Dayanand Dhani, chief engineer.

**Hours of operation:** Ch. 2 & 13, 125 hours per week; Ch. 9 & 14, 30 hours per week.

**Rates:** Peak 60 sec. 600; peak 30 sec., 335 (U.S. dollars).

**Networks:** 2.

**Transmitters:** 4.

**Low power repeaters:** 2.

**Satellite earth station:** Receive only, one in operation. Owned & operated by the Trinidad & Tobago Television Co. Ltd.; Scientific-Atlanta, 11-meter.

### Tunisia

(625-line standards, System B)  
Color: SECAM & PAL Systems

**Sets in use: 400,000**

Radiodiffusion Television Tunisienne (Govt.), 71, Avenue de la Liberté, Tunis. Tel. 287 300. Telex: Radio 14365TN; 14960TN.

**Personnel:** Abdelaziz Kacem, director general; Abdelkader Marzouki, TV manager; Riyadh Marzouki, radio manager; Salwa Abdelkafi, film buyer; Mohsen Bouderbala, production manager; Latifa Zouhir, international relations manager.

**Networks:** 2.

**First Network high power transmitters:** 9.

**Second Network high power transmitters:** 9.

**First Network low power repeaters:** 10.

**Second Network low power repeaters:** 7.

**Satellite earth stations:** Transmit/receive, 2 in operation

### Turkey

(625-line standards, Systems B & G)  
Color: PAL System

**Sets in use: 5,857,000 black & white;  
3,661,000 color**

TRT, Turkish Radio-Television Corp. (Public Corp.), General Directorate, Nevzat Tandogan Caddesi 2, Kavaklidere, Ankara. International relations—Paris Cad 15, Kavaklidere, Ankara. Tel. 281647. Telex: 43164. TV tape recording facilities.

**Personnel:** Cem Duna, director general; Kanan Yomrali deputy director general, programming; Yalcin Ertem, deputy director general, engineering; Danyal Gurdal, deputy director general, administration; Nejat Subasi, secretary general & director of international relations; Remzi Bukirci, chief legal advisor; Baris Hizal, chief engineer, international transmissions; Ali Kirca, head of news department; Ulku Angili, director of TV news; Faruk Bayhan, director of foreign sources & program planning dept.; Sedat Orsel, director, sales dept.; Serpil Akillioglu, head of TV department; Teoman Ertan, deputy head of TV; Sabahattin Alpdogan, director of Ankara TV; Mustafa Garceker, director of Istanbul TV; Salih Kurt, director of Izmir TV.

**Hours of operation:** TV-1, 8:00-10:00, 15:00-24:00, weekdays; 10:00-1:30, Sat.; 10:00-24:00, Sun. (local time). TV-2, 19:00-24:00, Mon.-Fri.; 14:00-24:00, Sat.-Sun.

**Programs:** 2.

**High power transmitters:** 43.

**Low power repeaters:** 683.

**Satellite earth stations:** Transmit/receive, one in operation; receive only, one in operation.

### Uganda

(625-line standards, System B)  
Color: PAL System

**Sets in use: 70,000**

**KAMPALA**—Uganda Television (Govt., commercial), P.O. Box 4260, Kampala. Tel. Kampala 254461-5. Telex: 61084 KNOWLEDGE; 61188 UNA. Ch. E-5. ERP 60 kw. TV tape recording facilities. Started Oct. 1963.

**Personnel:** J. A. Dean, director of television; P. Kane, controller of programs; J. Obbo, controller of engineering; G. Alele, chief news editor; D. Nasimolo, projects manager; I. Karutunda, commercial manager; D. Kyazze, head of presentation.

**Hours of operation:** 18:00-23:00, Mon.-Fri.; 17:00-24:00, Sat.-Sun. One hour educational morning & afternoon, Tues.-Fri. Advertising announcements are sold by: Publicity Services Ltd., 13 Portal Ave., P.O. Box 2581, Kampala. Advertising Corp. (Uganda) Ltd., 3 Harcourt Ave., P.O. Box 3139, Kampala. Skyline Advertising (Uganda) Ltd., P.O. Box 2921, Kampala, Uganda.

**Rates:** Spot 60 sec., 200; 30 sec., 120; 15 sec., 80; 7 sec., 60. Program hour, 1,000; 30 min., 600; 15 min., 400 (Shillings).

**Program:** One.

**Transmitters:** 6.

**Satellite earth station:** In operation.

### United Arab Emirates

(625-line standards, System B & G)  
Color: PAL System

**Sets in use: 350 black & white; 145,000 color**

**ABU DHABI**—United Arab Emirates Television (UAE), Ministry of Information & Culture (Government, commercial), Govt. of U.A.E.—Abu Dhabi, Arabian Gulf, Airport Rd., Box 637, Abu Dhabi. Tel.: 461400/461222.

**Personnel:** Ahmad Mousa Al-Hamly, director general; Ali Obaid, deputy director general; Fauzi Saleh, technical advisor.

**Hours of operation:** Channel 1, 06:00-10:00, 12:00-20:30; Channel 2, 14:00-20:30 (GMT).

**Rates:** Peak one hour, 5,300; 30 sec., 2,650 (Dirham).

**Networks:** 2.

**Transmitters:** 12.

**Low power repeaters:** 4.

**Satellite earth stations:** Transmit/receive, 4 in operation; receive only, 4 in operation.

**DUBAI**—UAE Radio & Television Dubai (Govt., commercial), P.O. Box 1695, Dubai, United Arab Emirates. Tel. 370255/370457. Telex: 45605 DRCTVEM-48386 DIGEN EM-47115 TVE NG EM. TV tape recording facilities.

**Personnel:** H. H. Shaikh Hasher Maktoum, director of information; Riyad Shuaibi, information advisor to Govt. of Dubai; Abdul Ghaffour Sayeed Ibrahim, director general; Hassan Ahmed, controller general, radio; Ahmed Najeeb, controller of engineering; Nasib Bitar, programs controller, TV.

**Hours of operation:** Arabic, 66 hours weekly; English, Ch. 33, 50 hours weekly.

**Rates:** Peak 30 sec., 2,550 (U.S. dollars).

**Networks:** 2.

**Transmitters:** 6.

### United Kingdom

(625-line standards, System I)  
Color: PAL System

**Sets in use: 2,679,396 black & white;  
16,025,336 color**

British Broadcasting Corp. (Public service; non-commercial), Broadcasting House, Portland Place, London W1A 1AA. Tel. 01-580-4468. For complete details see listing at end of International TV Directory. BBC transmits programs on 625-line UHF with PAL color: BBC-1 & BBC-2 from a total of 51 main high power & 839 low power relay stations. New UHF stations are being opened at the rate of 50 per year.

**Personnel:** Marmaduke Hussey, chairman of the board of governors; Lord J. P. Barnett, vice chairman; Michael Checkland, director general; John Birt, deputy director general.

**Networks:** 2.

**High power transmitters:** 100.

**Low power repeaters:** 1,673.

**Satellite earth station:** One (mobile).

**Direct broadcasting satellite:** Planned, estimated completion 1989.

Independent Broadcasting Authority (Commercial), 70 Brompton Road, London SW3 1EY. Tel. 01-5847011. For complete details, including independent program contractors, see listings at end of International TV Directory.

**TV & Cable Factbook No. 57**

**Transmitters:** 51.

**Repeaters:** 650.

## Uruguay

(525-line standards, System B)  
Color: PAL System

**Sets in use:** 350,000

**ARTIGAS**—Canal 3 TV Artigas (Commercial), Avenida Lecueder No. 291, Artigas. Tel. 261 & 514. Ch. 3. Transmitter 150 watts. Started June 1967.

**Personnel:** Enio dos Santos, director general; Ana Alvez, sales manager; Ely dos Santos, program manager; Emir dos Santos, film buyer; Washington Suarez, production manager; Luis Nicolini, chief engineer.

**Transmitter:** One.

**BELLA UNION-ARTIGAS**—Telediez (Commercial), Calle General Rivera, Bella Union, Artigas. Tel. 22. Ch. 10. Started Aug. 1976.

**Personnel:** Carlos A. Gelpi, general manager; Luis Garcia Da Rosa, accountant administrator.

**Transmitter:** One.

**CERRO VERDUN**—Canal 13 TV, Treinta y Tres 632, Minas, Dept. de Lavalleja. Ch. 13.

**Personnel:** Carlos Falco & Eduardo Falco.

**Transmitter:** One.

**COLONIA**—Canal 3 Colonia (Commercial), Washington Barbot 172, Colonia. Tel. 937. Ch. 3. Transmitter 600 watts. Started Oct. 1971. TV tape recording facilities.

**Personnel:** Maria Dolores Gonzalez de Gonzalez Moreno, director general; Heber Frupp, operations manager.

**Hours of operation:** 18:30-0:30.

**Transmitter:** One.

**FRAY BENTOS**—Rio Uruguay Television Canal 12 (Commercial), Cno. Vecinal entre Av. Battle y Ordonez y Ejido, Fray Bentos, Dept. de Rio Negro. Tel. 48. Ch. 12. Affiliated with Monte Carlo Television, Ch. 4, Montevideo. Started May 1966.

**Personnel:** Jorge Gonzalez, operations manager.

**Network:** One.

**Transmitter:** One.

**MALDONADO**—Canal 9 del Este (Commercial), Punta Ballena, Dept. de Maldonado. Tel. 24433. Montevideo office: Lorenzo Carnelli 1234. Tel. 49.36.66. Ch. 9. Started Jan. 1968.

**Personnel:** Matias Scherschener, general manager.

**Transmitter:** One.

**MELD**—Melo TV, Street Montevideo 723, Melo, Dept. de Cerro Largo. Ch. 12. Started June 1970.

**Personnel:** Ruben D. Lucas.

**Transmitter:** One.

**MONTEVIDEO**—SAETA, Sociedad Anonima de Emisoras de Television y Anexos (Com-

mercial), Lorenzo Carnelli 1234, Montevideo. Tel. 40.21.20, 40.21.29, 4.66.74. Ch. 10 (V-193, A-197). Transmitter 2.5 kw, ERP 94 kw. TV tape recording facilities. Started Dec. 1956.

**Personnel:** Raul Fontaina, president; Jorge de Feo, general manager.

**Hours of operation:** 5:45 p.m.-0:15.

**Network:** One.

**Transmitter:** One.

**MONTEVIDEO**—SAETA, Sociedad Anonima de Emisoras de Tele-2253, Montevideo. Tel. 2.45.91/3-20.08.05/6. Ch. 4. Transmitter 2.5 kw, ERP 22 kw. Started April 1961.

**Personnel:** Hugo Romay Salvo, general manager; Pedro Mino, accountant-administrator; Angel Cocchi, director of program & production departments; Miguel Muses, sales manager; Jose Luis Soler, engineer, chief of technical department.

**Hours of operation:** 05:30 p.m.-01:00 a.m.

**Transmitter:** One.

**MONTEVIDEO**—Televisora Larranaga S.A. Teledoce (Commercial), Enriqueta Compte y Rique 1276, Montevideo. Tel. 2 58 56. Ch. 12. Transmitter 3 kw, ERP 40 kw. Started May 1962.

**Personnel:** Horacio Scheck, gen. mgr.; Ruben Rodriguez, commercial manager; Mario Giampietro, chief engineer.

**Hours of operation:** 5:45 p.m.-12:00.

**Transmitter:** One.

**MONTEVIDEO**—SODRE, Servicio Oficial de Difusion Radioelectrica (Govt., commercial), Street Colorado No. 2362. Ch. 5. Transmitter 5 kw, ERP 32.5 kw. Started April 1963.

**Hours of operation:** 6 a.m.-0:30.

**Transmitter:** One.

**PAYSANDU**—Rio de los Pajaros TV Canal 3 de Paysandu (Commercial). Ch. 3. ERP 75 watts. Started June 1968.

**Personnel:** Arturo A. Davison & Irmgard Z. De Stepanian.

**Transmitter:** One.

**PUNTA DEL ESTE**—Canal 11, Cartegrii Country Club, Punta del Este, Dept. de Maldonado. Ch. 11. ERP 1 kw. Started June 1974.

**Personnel:** Daniel Romay Salvo; Nelson Martinez, operations manager.

**Transmitter:** One.

**RIVERA**—Tevediez Canal 10 (Commercial), Sala 9 de Galeria Legiani, Rivera. Tel. 3405. Ch. 10. Started May 1968.

**Personnel:** Ariel Pereira, Clodomiro De Artega & Juan I. Paiva.

**Transmitter:** One.

**ROCHA**—Tele-Rocha (Commercial), O. de los Santos 105. Tel. 515. Montevideo office: Lorenzo Carnelli 1234. Tel. 49.36.66. Ch. 7.

**Personnel:** Matias Scherschener, general manager; Francisco Elices, chief engineer.

**Hours of operation:** 19:00-23:30.

**Transmitter:** One.

**RDSARIO**—Rosario Television (Commercial), Rosario Dept., Colonia. Tel. 488. Montevideo office: Paraguay 2253, Montevideo. Tel. 2.45.91/3-20.08.05/6. Ch. 8. Started Sept. 1970.

**Personnel:** Braulio Airaldo, operations manager.

**Transmitter:** One.

**SALTO**—Televisora Salto Grande Canal 8 (Commercial), Viera 1280, Dept. de Salto. Tel. 2468. Ch. 8. Started June 1970.

**Personnel:** Carlos A. Gelpi.

**Transmitter:** One.

**TACUAREMBO**—Televisora Tacuarembó (Commercial), Street 18 de Julio, No. 244, Tacuarembó. Tel. (0632)2950. Ch. 7. Started June 1967.

**Personnel:** Luis S. Dini Boggia, owner.

**Rates:** Peak hour, 3,000; peak 30 sec., 26 (U.S. dollars).

**Transmitters:** One.

**Repeater:** One.

**TREINTA Y TRES**—CXB 33 Canal 11, Televisora Treinta y Tres (Commercial), Pablo Zufriategui 226, Dept. de Treinta y Tres. Tel. 35. Started April 30, 1967.

**Personnel:** Dora Castro de Ois & Basilio Saravia.

**Transmitter:** One.

## USSR

(625-line standards, System D)  
Color: SECAM System

**Sets in use:** 58,100,000 black & white; 29,200,000 color.

Soviet Television (Govt.), Gostelradio, ul. Akademika Koroljova 12, Moscow. Main studio in Moscow, Soviet Central Television (C.T.), is part of govt. committee in charge of radio & television which operates under the Council of Ministers. Regional studios are part of local communities of same nature. 120 television program studios are in operation. Local programs are transmitted in 45 languages. All local studios originate programming; 2 program transmissions, the first available for local originations or programs from other studios, the second transmits First Program from C.T. exclusively. Third Program is available to the Leningrad & Tashkent studios. All TV centers have TV tape recording facilities. The local distribution system incorporates cable & microwave links, over 8,400 repeaters, 90 DSEs and 4,757 MDTV receiving systems. Began telecasting in color Oct. 1967.

**Personnel of the State Committee of the USSR Council of Ministers for TV & Radio:** A. N. Aksyonov, chairman; L. P. Kravtshenko, first deputy chairman; V. I. Popov, deputy chairman, programming; H. Z. Yushkiavitshus, deputy chairman, engineering & development; Y. V. Orlov, deputy chairman, home radio broadcasting; V. V. Lazutkin, director of international relations; B. G. Semyonov, deputy director, international relations.

**Hours of operation:** First Program, 15.1 hours

daily; Second Program, 14 hours daily; Moscow Program, 4.5 hours daily; Educational Program, 4.5 hours daily.

**C.T. has four programs:** First Program transmitted on Ch. 1, Second Program on Ch. 3, Third Program on Ch. 8, Fourth Program on Ch. 11.

**Networks:** 28.

**Transmitters:** 1005.

**Low power repeaters:** 8,400.

**Satellite earth stations:** Transmit/receive, 8 in operation; receive only, 4757 in operation.

**Direct broadcasting satellite:** Planned.

**Cable television service:** Planned.

## Venezuela

(525-line standards, System M)  
Color: NTSC System

**Sets in use:** 1,650,000 black & white; 60,000 color

Televisora del Estado Venezolano (Govt., non-commercial), Aptdo. 3979, Caracas. Tel. 54-54-36/9.

**Personnel:** Oscar Yanes, director general; Raul Omar Aveledo, director of production; Nestor Rodriguez Lamelas, technical director; Oswaldo Bazan, promotion manager.

Venevision (Commercial), Corporacion Venezolana de Television C.A., Apartado 6674, Caracas. Telex: 21379. Tel. 742444.

**Personnel:** Enrique Cosco, general manager; Eduardo Reyna, head of international relations; Raul Lopez Guiral, operations manager; Irwin Klein, film buyer.

Tele Trece (Commercial), Subsidiary of Venevision, Qta. ABCD, Conjunto Panarama, Av. La Salle, Colinas Los Caobos, Caracas. Tel. 78.24.44.

**Personnel:** Noel Montanez, general manager.

Radio Caracas Television (Commercial), Corporacion Radiofonica Venezolana C.A., Barcanas a Rio, Aptdo. 2057, Caracas. Tel. 41-89-71. Telex: CORAVEN 21221.

**Personnel:** William H. Phelps, president; Peter Bottome, vice president & general director; Marcel Granier H., vice president & general manager; Herman Perez Belisario, vice president & production director; Armando E. Guia, vice president & chief engineer; Luis Guillermo Gonzalez, vice president & production manager; William Casas, sales manager.

**Hours of operation:** 7 a.m.-1:30 a.m., daily.

**Rates:** Prime time 60 sec., 16,000; 30 sec., 8,000 (Bolivars).

Radio Valencia Television (Commercial), Valencia.

**Personnel:** Mauricio Gomez Leal, director general; S. Serrera, technical director.

**Transmitters:** 30.

# Channel Frequencies

As Used in International TV Station Directory

Western European Standards			Channel	Vision Carrier MHz	Sound Carrier MHz <sup>1</sup>
Channel	Vision Carrier MHz	Sound Carrier MHz <sup>1</sup>	D	175.25	180.75
E-2	48.25	53.75	E	183.75	189.25
E-2A	49.75	55.75	F	192.25	197.75
E-3	55.25	60.75	G	201.25	206.75
E-4	62.25	67.75	H	210.25	215.75
E-5	175.25	180.75	H-1	217.25	222.75
E-6	182.25	187.25			
E-7	189.25	194.75			
E-8	196.25	201.75			
E-9	203.25	208.75	R-1	49.75	56.25
E-10	210.25	215.75	R-2	59.25	65.75
E-11	217.25	222.75	R-3	77.25	83.75
E-12	224.25	229.75	R-4	85.25	91.75
E-21	471.25	476.75	R-5	93.25	99.75
E-22	479.25	484.75	R-6	175.25	181.75
E-23	487.25	492.75	R-7	183.25	189.75
E-24	495.25	500.75	R-8	191.25	197.75
E-25	503.25	508.75	R-9	199.25	205.75
E-26	511.25	516.75	R-10	207.25	213.75
E-27	519.25	524.75	R-11	215.25	221.75
E-28	527.25	532.75	R-12	223.25	229.75
E-29	535.25	540.75			
E-30	543.25	548.75			
E-31	551.25	556.75			
E-32	559.25	564.75			
E-33	567.25	572.75	B-1	45.00	41.50
E-34	575.25	580.75	B-2	51.75	48.25
E-35	583.25	588.75	B-3	56.75	53.25
E-36	591.25	596.75	B-4	61.75	58.25
E-37	599.25	604.75	B-5	66.75	63.25
E-38	607.25	612.75	B-6	79.75	76.25
E-39	615.25	620.75	B-7	184.75	181.25
E-40	623.25	628.75	B-8	189.75	186.25
E-41	631.25	636.75	B-9	194.75	191.25
E-42	639.25	644.75	B-10	199.75	196.25
E-43	647.25	652.75	B-11	204.75	201.25
E-44	655.25	660.75	B-12	209.75	206.25
E-45	663.25	668.75	B-13	214.75	211.25
E-46	671.25	676.75	B-14	219.75	216.25
E-47	679.25	684.75			
E-48	687.25	692.75			
E-49	695.25	700.75			
E-50	703.25	708.75			
E-51	711.25	716.75	J-1	91.25	95.75
E-52	719.25	724.75	J-2	97.25	101.75
E-53	727.25	732.75	J-3	103.25	107.75
E-54	735.25	740.75	J-4	171.25	175.75
E-55	743.25	748.75	J-5	177.25	181.75
E-56	751.25	756.75	J-6	183.25	187.75
E-57	759.25	764.75	J-7	189.25	193.75
E-58	767.25	772.75	J-8	193.25	197.75
E-59	775.25	780.75	J-9	199.25	203.75
E-60	783.25	788.75	J-10	205.25	209.75
E-61	791.25	796.75	J-11	211.25	215.75
E-62	799.25	804.75	J-12	217.25	221.75
E-63	807.25	812.75	J-33	591.25	595.75
E-64	815.25	820.75	J-34	597.25	601.75
E-65	823.25	828.75	J-35	603.25	607.75
E-66	831.25	836.75	J-36	609.25	613.75
E-67	839.25	844.75	J-37	615.25	619.75
E-68	847.25	852.75	J-38	621.25	625.75
E-69	855.25	860.75	J-39	627.25	631.75
			J-40	633.25	637.75
			J-41	639.25	643.75
			J-42	645.25	649.75
			J-43	651.25	655.75
			J-44	657.25	661.75
			J-45	663.25	667.75
			J-46	669.25	673.75
			J-47	675.25	679.75
			J-48	681.25	685.75
			J-49	687.25	691.75
			J-50	693.25	697.75
			J-51	699.25	703.75
			J-52	705.25	709.75
			J-53	711.25	715.75
			J-54	717.25	721.75
			J-55	723.25	727.75
			J-56	729.25	733.75
			J-57	735.25	739.75
			J-58	741.25	745.75
			J-59	747.25	751.75
			J-60	753.25	757.75
			J-61	759.25	763.75
			J-62	765.25	769.75

Eastern European Standards <sup>2</sup>			Channel	Vision Carrier MHz	Sound Carrier MHz <sup>1</sup>
R-1	49.75	56.25			
R-2	59.25	65.75			
R-3	77.25	83.75			
R-4	85.25	91.75			
R-5	93.25	99.75			
R-6	175.25	181.75			
R-7	183.25	189.75			
R-8	191.25	197.75			
R-9	199.25	205.75			
R-10	207.25	213.75			
R-11	215.25	221.75			
R-12	223.25	229.75			

British Standards			Channel	Vision Carrier MHz	Sound Carrier MHz <sup>1</sup>
B-1	45.00	41.50			
B-2	51.75	48.25			
B-3	56.75	53.25			
B-4	61.75	58.25			
B-5	66.75	63.25			
B-6	79.75	76.25			
B-7	184.75	181.25			
B-8	189.75	186.25			
B-9	194.75	191.25			
B-10	199.75	196.25			
B-11	204.75	201.25			
B-12	209.75	206.25			
B-13	214.75	211.25			
B-14	219.75	216.25			

Japanese Channels			Channel	Vision Carrier MHz	Sound Carrier MHz <sup>1</sup>
J-1	91.25	95.75			
J-2	97.25	101.75			
J-3	103.25	107.75			
J-4	171.25	175.75			
J-5	177.25	181.75			
J-6	183.25	187.75			
J-7	189.25	193.75			
J-8	193.25	197.75			
J-9	199.25	203.75			
J-10	205.25	209.75			
J-11	211.25	215.75			
J-12	217.25	221.75			
J-33	591.25	595.75			
J-34	597.25	601.75			
J-35	603.25	607.75			
J-36	609.25	613.75			
J-37	615.25	619.75			
J-38	621.25	625.75			
J-39	627.25	631.75			
J-40	633.25	637.75			
J-41	639.25	643.75			
J-42	645.25	649.75			
J-43	651.25	655.75			
J-44	657.25	661.75			
J-45	663.25	667.75			
J-46	669.25	673.75			
J-47	675.25	679.75			
J-48	681.25	685.75			
J-49	687.25	691.75			
J-50	693.25	697.75			
J-51	699.25	703.75			
J-52	705.25	709.75			
J-53	711.25	715.75			
J-54	717.25	721.75			
J-55	723.25	727.75			
J-56	729.25	733.75			
J-57	735.25	739.75			
J-58	741.25	745.75			
J-59	747.25	751.75			
J-60	753.25	757.75			
J-61	759.25	763.75			
J-62	765.25	769.75			

French Standards			Channel	Vision Carrier MHz	Sound Carrier MHz <sup>1</sup>
F-2	52.40	41.25			
F-4	65.55	54.40			
F-5	164.00	175.15			
F-6	173.40	162.25			
F-7	177.15	188.30			
F-8A	185.25	174.10			
F-8	186.55	175.40			
F-9	190.30	201.45			
F-10	199.70	188.55			
F-11	203.45	214.60			
F-12	212.85	201.70			

French Overseas Territories			Channel	Vision Carrier MHz	Sound Carrier MHz <sup>1</sup>
K-4	175.25	181.75			
K-5	183.25	189.75			
K-6	191.25	197.75			
K-7	199.25	205.75			
K-8	207.25	213.75			
K-9	215.25	221.75			

Italian Channels			Channel	Vision Carrier MHz	Sound Carrier MHz <sup>1</sup>
A	53.75	59.25			
B	62.25	67.75			
C	82.25	87.75			

## Vietnam

(525-line standards, System M)

Sets in use: 500,000

Vietnam Television (Govt.), Ch. 9. Transmitter 25 kw, ERP 240 kw. TV tape recording facilities.

Network: One.

Transmitter: One.

Note: Recent information not available.

of executive board; Faik Dizdarevic, executive secretary; V. Nikolic, secretary of general assembly; Oskar Pandi, chairman, radio program board; Ivan Andreevski, chairman, television program board; M. Kljajic-Filipovic, secretary, television program board; Aleksandar Georgiev, chairman, technical board; J. Saramandic, secretary, technical board; Stojce Tosevski, chairman, music program board; Ljubisa Krmeta, chairman, legal committee; Dimitrije Radulovic, chairman, financial committee.

### RADIO-TELEVISION BELGRADE (Serbia)

Radio-Television Belgrade (Public Corp., limited commercial), Takovska 10, 11000 Belgrade. Tel. (011) 342-001. Telex: 11884.

Personnel: R. Vico, director general; Milutin Milenkovic, director of radio; D. Mitevic, director of TV; Velimir Zucig, technical director.

Originates local programs & has tape recording facilities. Started Aug. 23, 1958.

Programs: 2.

Transmitters: 14.

Low power repeaters: 190.

### RADIO-TELEVISION LJUBLJANA (Slovenia)

Radio-Television Ljubljana (Public Corp., limited commercial), Tavcarjeva 17, 61000 Ljubljana. Tel. (061) 311-922. Telex: 32283.

Personnel: J. Srot, director general; Lenart Setinc, director of radio; Stane Grah, director of television; Slavko Pernus, technical director.

Originates local programs and has tape facilities. Started on experimental basis Oct. 11, 1958.

Network: One.

Transmitters: 11.

Low power repeaters: 259.

### RADIO-TELEVISION NOVI SAD

Radio-Television Novi Sad (Public Corp., limited commercial), Zarka Zrenjanina 3, 21000 Novi Sad. Tel. 57-227

Pristina. Tel. (038) 26553. Telex: 18134. Started Nov. 19, 1975.

**Personnel:** Riza Alaj, director general; P. Jakšić, director of radio; Agim Zatrfić, director of television; Nahid Bejtulah, technical director.

**Network:** One.

**Transmitters:** 4.

**Low power repeaters:** 52.

**RADIO-TELEVISION SARAJEVO**  
(Bosnia & Herzegovina)

Radio-Television Sarajevo (Public Corp., limited commercial), VI Proleterske Brigade 4, 71000 Sarajevo. Tel. (071) 522 333. Telex: 41122. Started July 1961.

**Personnel:** Vlatko Cosic, director general; Zija Dizdarevic, director of radio; R. Budalic, director of television; Vladimir Vidovic, technical director.

**Networks:** 2.

**Transmitters:** First Network, 8; Second Network, 8.

**Low power repeaters:** First Network, 130; Second Network, 115.

**RADIO-TELEVISION SKOPJE** (Macedonia)

Radio-Television Skopje (Public Corp., limited commercial), Dolno Nerezi, 91000 Skopje. Tel. (091) 250-205. Telex: 51157. Started May 1961.

**Personnel:** Ljubomir Jakimovski, director general; Ceda Stojkovski, director of radio; S. Ivanovski, director of television; A. Georgijev, technical director.

**Network:** One.

**Transmitters:** 8.

**Low power repeaters:** 91.

**RADIO-TELEVISION TITograd** (Montenegro)

Radio-Television Titograd (Public Corp., limited commercial), IV Proleterske Brigade 2, 81000 Titograd. Tel. (081) 52 222. Telex: 61133. Started Nov. 1963.

**Personnel:** Milutin Vukasinovic, director general; Cedo Ljesjevic, director of radio; Djordjije Radulovic & Radovic Pero, directors of television; Danilo Burzan, chief editor, radio; Rajko Cerovic, chief editor, TV; M. Dajkovic, technical director; Vuko Popovic, technical director, TV; Jovan Ivahovic, technical director, radio; Mihailo Ivanovic, technical director, RTV Networks.

**Programs:** 2.

**Transmitters:** 2.

**Low power repeaters:** 104.

**RADIO-TELEVISION ZAGREB** (Croatia)

Radio-Television Zagreb (Public Corp., limited commercial), Dezmanova 10, 41000 Zagreb. Tel. (041) 276-611. Telex: 21477 & 21158.

**Personnel:** Veljko Knezevic, acting director general & director of TV; Josip Grubisic Cabo, director of radio; Prosper Maricic, technical director.

Originates local programs and has tape facilities. Started May 1956.

**Programs:** 2.

**1989 Edition**

**Transmitters:** 21.

**Low power repeaters:** 167.

**Satellite earth stations:** Receive only, 2 in operation.

**Total programs:** 13.

**Total transmitters:** 80.

**Total low power repeaters:** 1,110.

**Satellite earth stations:** 7.

**Direct broadcasting satellite:** Planned, JRT, estimated completion 1995.

**Cable television service:** One system in operation.

**Zaire Republic**

(625-line standards, System K)  
Color: SECAM System

**Sets in use:** 1,000,000 black & white; 2,000,000 color

**KINSHASA**—Tele-Zaire (Govt., commercial), Office Zairois de Radiodiffusion et de Television (OZRT), Avenue Kabinda, Zone de Lingwala. Tel. 23171-75 or 25606. Ch. K-5. ERP 5 kw, 10 kw & 12 kw. Started 1966. TV tape recording facilities.

**Personnel:** Dongo Badjanga Esekola Obala, secretary of state; Nagona Tanda, secretary general; Kayumbi Beia, program manager; Talangai Ikambiaua, production manager; Lepamabila Saye, chief engineer; Makola Makaya, Kangu Mvengo, Tomba Kashiba, engineers; Tala Ngai, trading manager.

Broadcasts in 4 languages nationally, 79 locally.

**Hours of operation:** 17:00-24:00, Mon.-Fri.; 12:30-24:00, Sat.; 9:30-24:00, Sun.

**KISANGANI**—Tele-Zaire. Ch. K-9. ERP 2 x 12 kw.

**LUBUMBASHI**—Tele-Zaire. Ch. K-9. ERP 2 X 12 kw.

**Network:** One.

**Transmitters:** 36.

**Low power repeaters:** 8.

**Satellite earth stations:** 14.

**Zambia**

(625-line standards, System B)  
Color: PAL System

**Sets in use:** 250,000 black & white; 80,000 color

**LUSAKA**—Television Zambia (Govt., commercial), P.O. Box 50015, Lusaka, Zambia. Tel. 219673 through 219680. Ch. E-7. Transmitter 20 kw (Lukaska), 1 kw (regional).

**Personnel:** S. Sishimba, director general; E. C. Mulenga, chief engineer; J. Shamatutu, senior development engineer; C. B. Mando, controller, television; F. Mutubila, head of TV operations; F. Siliya, sound technician.

**Rates:** Peak hour, 10,584; peak 60 sec., 176.40; 45 sec., 146.40; 30 sec., 100.80; 15 sec., 70.80 (Zambian Kwacha).

**CHARACTERISTICS OF TELEVISION SYSTEMS**

(C.C.I.R. Report 308, Xth Plenary Assembly, Geneva, 1963)

System	No. of lines	Ch. width MHz	Vision band-width MHz	Vision/sound separation MHz	Vestigial side-band MHz	Vision modulation	Sound modulation
A	405	5	3	-3.5	0.75	Pos.	AM
B	625	7	5	+5.5	0.75	Neg.	FM
C	625	7	5	+5.5	0.75	Pos.	AM
D	625	8	6	+6.5	0.75	Neg.	FM
E	819	14	10	± 11, 15	2	Pos.	AM
F	819	7	5	+5.5	0.75	Pos.	AM
G	625	8	5	+5.5	0.75	Neg.	FM
H	625	8	5	+5.5	1.25	Neg.	FM
I	625	8	5.5	+6	1.25	Neg.	FM
K	625	8	6	+6.5	0.75	Neg.	FM
L	625	8	6	+6.5	1.25	Pos.	AM
M	525	6	4.2	+4.5	0.75	Neg.	FM
N	625	6	4.2	+4.5	0.75	Neg.	FM

Field frequency: System M, 60 cycles per second, all other systems 50 cycles per second. Picture frequency: System M, 30 cycles per second, all other systems 25 cycles per second. Line frequency: System A, 10.125 kHz, systems E and F, 20.475 kHz, system M, 15.75 kHz, all other systems, 15.625 kHz.

**Network:** One.

**Transmitters:** 5.

**Low power repeaters:** 7.

**Satellite earth station:** Transmit/receive, one in operation.

**Low power repeaters:** 6.

**Satellite earth stations:** Transmit/receive, one in operation; receive only, one in operation.

**Zimbabwe**

(625-line standards, System B)  
Color: PAL System

**Sets in use:** 140,175 black & white; 52,325 color

Zimbabwe Broadcasting Corp. (Statutory Board) owns & operates all transmitters, Box HG 200, Highlands, Harare. Tel. 729661. Box 444, Bulwayo. Tel. 63471. Spot announcements, advertising features.

**Personnel:** T. Kangai, director general; O. Chekeche, deputy director general; G. Tichatonga, assistant director general, programs, news & current affairs; D. Woodward, assistant director general, engineering & technical service; D. Mandizha, assistant director general, administration & personal; T. Mandigora, news director; V. Mhizha-Murira, radio program director; Job Jonhera, director, television programs; M. Gora, acting finance director; R. Mhende, engineering director (radio & TV studios); I. McPhee, engineering director (transmitters, installation & development); Wendy Layzell, controller television services.

**HARARE**—Ch. E-4. Transmitter 5 kw, ERP 20 kw. Started Nov. 15, 1960. Ch. E-5. Transmitter 1 kw, ERP 20 kw. TV tape recording facilities.

**Hours of operation:** 17:00-23:00, Mon.-Sat.; 13:00-23:00, Sun.

**BULAWAYO**—Ch. E-3. Transmitter 1 kw, ERP 3.5 kw. Started June 1961. TV tape recording facilities. Ch. E-6. Transmitter 1 kw, ERP 6 kw.

**Hours of operation:** 17:00-23:00, Mon.-Sat.; 13:00-23:00, Sun.

**Rates:** Peak hour, 6,140, Harare; 3,540, Bulawayo; peak 30 sec., 332 (Zimbabwe dollars).

**Programs:** 2.

**Transmitters:** 10.

**Armed Forces Television Stations**

American Forces Information Service, 601 N. Fairfax St., Suite 360, Alexandria, VA 22314-2007. Phone: 703-274-4856. Melvin W. Russell, asst. dir.

Armed Forces Radio & Television Service Broadcast Center, 10888 La Tuna Canyon Rd., Sun Valley, CA 91352. Phone: 818-504-1760. Capt. Jack Martin, commander.

AFRTS operates radio and television outlets located in 69 foreign countries. AFRTS facilities are established with major concentrations of U.S. forces overseas as well as in remote areas of Alaska, U.S. trusts, territories and possessions, aboard over 500 Navy ships and as closed-circuit facilities in 200 isolated locations. Most of the land-based stations are grouped into regional AFRTS networks to serve specified geographical areas, ie. American Forces Network-Europe in Europe and Far East Network in the Pacific. AFRTS networks and independent stations overseas create their own individual radio and television program schedules from broadcast materials provided by the AFRTS Broadcast Center in Sun Valley, CA and from their own local productions. Some outlets are over-the-air broadcast operations and some are carried on closed-circuit systems of various types. Domestic and Intelsat satellite service is leased on a 24 hour-a-day basis, providing real-time stateside radio and TV to overseas locations.

**Broadcast Television Locations:** Antarctica, Belgium, Cuba (Guantanamo Bay), Diego Garcia, Federal Republic of Germany, Greece, Greenland, Italy, Japan, Republic of Korea, Netherlands, Panama, Portugal, Philippines, Turkey and USA (Alaska, Kwajalein Atoll, Puerto Rico).

**Cable Television Locations:** Australia, Bermuda, Canada (Newfoundland), Cuba (Guantanamo Bay), Greece, Federal Republic of Germany, Iceland, Japan and Spain.

# Color Television Systems in Use or Planned

Country	Color System	Country	Color System
Afghanistan	PAL	Kuwait	PAL
Albania	SECAM	Lebanon	SECAM
Algeria	PAL	Liberia	PAL
Angola	N.A.	Libyan Arab Republic	SECAM
Antigua	NTSC	Luxembourg	SECAM & PAL
Arab Republic of Egypt	SECAM	Macau	N.A.
Argentina	PAL	Madagascar	SECAM
Australia	PAL	Malaysia	PAL
Austria	PAL	Maldives	PAL
Bahamas	NTSC	Malta	PAL
Bahrain	PAL	Martinique	SECAM
Bangladesh	PAL	Mauritius	SECAM
Barbados	NTSC	Mexico	NTSC
Belgium	PAL	Monaco	SECAM & PAL
Belize	N.A.	Mongolia	N.A.
Benin	SECAM	Morocco	SECAM
Bermuda	NTSC	Mozambique	PAL
Bolivia	NTSC	Nepal	PAL
Bophuthatswana	PAL	Netherlands	PAL
Brazil	PAL	Netherlands Antilles	NTSC
British Virgin Islands	NTSC	New Caledonia	SECAM
Brunei Darussalam	PAL	New Zealand	PAL
Bulgaria	SECAM	Nicaragua	NTSC
Burkina Faso	N.A.	Niger	SECAM
Burma	NTSC	Nigeria	PAL
Burundi	SECAM	Norway	PAL
Canada	NTSC	Oman	PAL
Central African Republic	SECAM	Pakistan	PAL
Chad	N.A.	Panama	NTSC
Chile	NTSC	Paraguay	PAL
China	PAL	Peru	NTSC
Taiwan Province	NTSC	Philippines	NTSC
Colombia	NTSC	Poland	SECAM
Republic of the Congo	N.A.	Portugal	PAL
Costa Rica	NTSC	Qatar	PAL
Cuba	NTSC	Reunion	SECAM
Cyprus	SECAM	Romania	SECAM
Czechoslovakia	SECAM III	St. Kitts	NTSC
Denmark	PAL	St. Pierre & Miquelon	SECAM
Djibouti	SECAM	St. Vincent & The Grenadines	NTSC
Dominican Republic	NTSC	Samoa (American)	NTSC
Ecuador	NTSC	Saudi Arabia	SECAM & PAL
El Salvador	NTSC	Senegal	SECAM
Equatorial Guinea	N.A.	Seychelles	PAL
Ethiopia	PAL	Sierra Leone	PAL
Finland	PAL	Singapore	PAL
France	SECAM	Somali Democratic Republic	N.A.
French Guiana	SECAM	South Africa	PAL
French Polynesia	SECAM	South West Africa	PAL
Gabon	SECAM	Spain	PAL
Germany, Federal Republic	PAL	Sri Lanka	PAL
German Democratic Republic	SECAM III	Sudan	N.A.
Ghana	PAL	Surinam	NTSC
Gibraltar	PAL	Swaziland	PAL
Greece	SECAM	Sweden	PAL
Guadeloupe	SECAM	Switzerland	PAL
Guatemala	NTSC	Syria	SECAM
Guinea	PAL	Tanzania	PAL
Haiti	SECAM	Thailand	PAL
Honduras	NTSC	Togo	SECAM
Hong Kong	PAL	Trinidad & Tobago	NTSC
Hungary	SECAM	Tunisia	SECAM & PAL
Iceland	PAL	Turkey	PAL
India	PAL	Uganda	PAL
Indonesia	PAL	United Arab Emirates	PAL
Iran	SECAM	United Kingdom	PAL
Iraq	SECAM	United States	NTSC
Ireland	PAL	Uruguay	PAL
Israel	PAL	USSR	SECAM
Italy	PAL	Venezuela	NTSC
Ivory Coast	SECAM	Vietnam	N.A.
Jamaica	NTSC	Yemen Arab Republic	N.A.
Japan	NTSC	Yemen, People's Democratic Republic	N.A.
Jordan	PAL	Yugoslavia	PAL
Kampuchea	N.A.	Zaire Republic	SECAM
Kenya	PAL	Zambia	PAL
Korea	NTSC	Zimbabwe	PAL
People's Democratic Republic of Korea	N.A.		

# Television Systems of the United Kingdom and IBA Commercial Program Contractors

**BRITISH BROADCASTING CORP.**—Broadcasting House, Portland Place, London W1A 1AA. Telephone: 01-580-4468. Telex: 265781 BBC HQ G. Telegrams & Cables: Broadcasts, London. **Correspondence:** BBC, London W1A 1AA. **Television Centre,** Wood Lane, Shepherds Bush, London W12 7RJ. Telephone: 01-743-8000. Telex: 265781 BBC HQ G. Telegrams & Cables: Telecasts, London.

**Board of Governors of BBC:** Marmaduke Hussey, chmn.; Lord Barnett, vice chmn.; Watson Peat, national governor for Scotland; John Parry, national governor for Wales; James Kincade, national governor for Northern Ireland; Sir Curtis Keeble; Joycelyn Barrow; Malcolm McAlpine; Lady Parkes; Dr. John Roberts.

**Board of Management:** Michael Checkland, dir. general; John Birt, deputy dir. general; Paul Fox, managing dir., Network Television; David Hatch, managing dir., Network Radio; John Tusa, managing dir., external services; Ian Phillips, dir. of finance; Bill Denny, dir. of engineering; Christopher Martin, dir., personnel; Howell James, dir. of corporate affairs; Geraint Stanley Jones, managing dir., Regional Broadcasting; John McCormick, secy.

**Television:** Paul Fox, managing dir.; Jonathan Powell, controller, BBC 1; Alan Yentob, controller, BBC 2; C. J. Paton, controller, resource operations; R. G. Johnson, controller, personnel; J. W. Ekiert, chief accountant; Tony Hall, editor TV news.

**Radio:** David Hatch, managing dir.; Duncan Thomas, deputy dir., resources; John Beerling, controller, Radio 1; Bryant Marriott, controller, Radio 2; John Drummond, controller, Radio 3; Michael Green, controller, Radio 4; Chris Storey, chief personnel officer; Frank McGahern, chief accountant; S. Shute, gen. mgr., operations & engineering; Jenny Abramsky, editor, news & current affairs; Roy Walters, deputy dir. editor, news & current affairs; Ray Gowdridge, radio news editor.

**News & Current Affairs:** Ron Neil, dir.; Eric Bowman, assistant dir.; Ian Hargreaves, controller; Tony Hall, editor, television; Jenny Abramsky, editor, radio; Roy Vitty, gen. mgr., resources; Rob Murdoch, chief personnel officer; Clive Timms, chief accountant

**External Broadcasting:** Box 76, Bush House, Strand, London WC2B 4PH. Telephone: 01-240-3456. Telex: 265781 BBC HQ G. Telegrams & Cables: Broadbrit, London. John Tusa, managing dir.; Christopher H. R. Bell, deputy managing dir.; Peter Udell, controller, overseas services; Andrew Taussig, controller, European services; D. Witherow, controller, resources & administration; John Corbett, chief engineer; David Spaull, editor, external services news; A. A. Rendell, editor, world service; Dr. Graham L. Myton, head of international bcstg. & audience research.

**Finance:** Ian Phillips, dir., finance; Martin Diamond, chief accountant.

**Regional Broadcasting:** Geraint Stanley Jones, managing dir.; David Barlow, controller; Dick Bates, assistant controller, finance & resources; Patrick Chalmers, controller, Scotland; Gareth Price, controller, Wales; Colin Morris, controller, Northern Ireland. Heads of broadcasting centers: David Waine, Midlands; William Greaves, Northeast; Hugh Williams, Northwest; Keith Clement, South & East; John Prescott Thomas, South & West.

**Corporate Affairs:** Howell James, dir.; Michael Bunce, controller, information services; Alan Hart, controller, international relations; Peter Rosier, head of information div.

**Personnel:** C. G. Martin, dir., personnel; Roger Chase, deputy dir.

**Advertising:** K. G. Hurst, head of advertisement dept., BBC Enterprises.

**Engineering:** C. W. Denny, dir.; C. P. Sandbank, deputy dir.; B. Gallon, chief engineer, transmission; Phil Laven, chief engineer, information & training; G. M. S. Pagan, chief engineer, regions.

**Educational Broadcasting:** Dr. Eurfron Gwynne Jones, controller; Dr. Jim Stevenson, head of educational broadcasting services & education secy.

**BBC Enterprises Ltd.:** Woodlands, 80 Wood Lane, London W12 OTT. Telephones: 01-743-5588; 01-576-0202. Telex: 934678 BBC ENT.G.; 265781 BBC ENT.G. Telegrams & Cables: Telecentre London. Paul Fox, chmn.; James Arnold-Baker, chief exec.; J. F. Keeble, dir. of business administration; K. S. Owens, dir., program sales; J. A. Hawkins, head of library sales; P. Ballard, head of television sales.

**Personnel:** Phillip Campbell, managing editor, politics.

**BBC U.S. Offices:** New York, NY 10111—630 Fifth Ave. Phone: 212-581-7100. Telex: 620150 BBC U1. Cables: Broadcasts, New York City. Washington, DC 20036—BBC News, CBS Bldg., 2030 M St. NW. Phone: 202-223-2050. Peter Woon, head, BBC North America TV operations; Martin Bell, chief television correspondent (Washington); Brian Barron, television correspondent (Washington); J. Cox, radio correspondent (New York); David McNeil, radio correspondent (Washington).

**INDEPENDENT BROADCASTING AUTHORITY**—70 Brompton Road, London, SW3 1EY. Telephone: 01-584-7011. Telex: 24345. The Authority was created by Parliament in 1954 as Independent Television Authority to provide a comprehensive television service additional to that of BBC. In 1972, it was renamed the Independent Broadcasting Authority and its functions were extended to provide an Independent Local Radio service.

The Authority selects and appoints the program companies; supervises programs provided by the contractors and their scheduling; controls the advertising; builds, owns & operates the transmitting stations. Fifteen companies provide programs in fourteen independent television regions of the United Kingdom (2 companies share the contract for London). As part of its review of the ITV system, the Authority, in Dec. 1980, offered a contract to broadcast a new national breakfast-time television service, which started in May 1983, to TV-AM. In addition, changes were made to some ITV companies. Both Independent Television & Independent Local Radio services are financed mainly by the sale of advertising time.

**Members of the Authority:** Lord Thomson of Monifieth, chmn.; Sir Donald Maitland, deputy chmn.; G. R. Peregrine; J. R. Purvis; Professor A. Cullen; Mrs. P. Ridley; M. H. Caine; R. A. Grantham; G. Russell; Prof. J. F. Fulton; Sir Anthony Jolliffe; Lady Margaret Poplewell; R. Sondhi.

**Permanent Staff:** J. Whitney, dir. general; Lady Littler, deputy dir. general; K. W. Blyth, chief assistant to the dir. general; David Glencross, dir. of television; C. Mulholland, deputy dir. of television; P. Baldwin, dir. of radio; J. V. C. Butcher, head of radio finance; E. Riddell, radio program officer; Dr. John Forrest, dir. of engineering; C. P. Daubney, head of engineering information service; Colette Bowe, controller of information services; J. Guingery, deputy controller of information services; M. Melaniphy, head of publications and publicity; B. Rook, secy.; Dr. R. Moss, head of educational program services; Rev. E. M. Shegog, religious bcstg. officer.

**ANGLIA TELEVISION LTD.**—Anglia House, Norwich, NR1 3JG. Phone: 0603-615151. Telex: 97424. Fax: 0603-631032. London Office: Brook House, 113 Park Lane, London W1 4DX. Phone: 01-408-2288. Telex: 25353. Fax: 01-493-2598. Northern Sales Office: MacIntosh House, Shambles Square, Manchester M4 3AF. Phone: 061-833-0688. Programs all week over Eastern England. Main UHF transmitters: Tacolneston, Sudbury, Sandy Heath. Regional news centers: Essex, 64-68 New London Rd., Chelmsford CM2 0YU. Phone: 0245-357676. Bedfordshire, 16 Park St., Luton LU1 2DP. Phone: 0582-29666. Cambridgeshire, 28 The Broadway, Peterborough PE1 1RS. Phone: 0733-46677. Northamptonshire, 77B Abington St., Northampton NN1 2BH. Phone: 0604-24343. Suffolk, Hubbard House, Civic Drive, Ipswich IP1 2QA. Phone: 0473-216572.

**Directors:** P. W. Gibbings, chmn.; D. S. McCall, chief executive, Anglia Television Group Ltd.; P. C. Garner, dir. of programs; M. J. Hughes, general mgr.; T. P. Wootton, group mktg. dir.; Mrs. J. Nutting; P. G. Sharman; David Puttnam; Dr. Mary Archer; Timothy Colman.

**Executives:** Canon I. Bailey, religious adviser; Mrs. J. Bailey, public relations officer; A.

T. C. Barnett, chief engineer; V. B. H. Birtles, group press officer; Steve West, program planning controller; J. Bunyan, production controller; D. Dawson, head of stills; C. Ewing, controller, regional & network (off-peak) programs; G. Jenkins, head of presentation; D. S. Little, program business mgr.; G. McDonald, controller of network programs (peak) & managing dir., Anglia Television Films Ltd.; P. Meier, controller, staff relations; R. J. Pinnock, administration controller; G. M. Rae, group financial controller & company secretary; J. Rosenberg, head of drama; P. Stibbons, education officer; I. Stuart, schedules controller; P. J. Waldron, station engineer; H. J. A. Wilson, controller, news programs; R. J. Whitlam, chief accountant.

**International Television Enterprises Ltd.:** T. Buxton, chief executive; A. MacBean, sales dir.

**Survival Anglia Ltd. (Natural History Unit):** Lord Buxton, chmn.; M. Hay, gen. mgr.; J. Bradshaw, senior writer & producer.

**BORDER TELEVISION LTD.**—Television Centre, Carlisle Cumbria CA1 3NT. Phone: 0228-25101. London Office: 33 Margaret St., London W1N 7LA. Phone: 01-637-4363. Programs all week in Borders and Isle of Man areas. Main UHF transmitters: Caldbeck, Selkirk.

**Directors:** The Earl of Lansdale, chmn.; James Graham, managing dir.; M. E. Burkett; J. I. M. Smail; J. C. Clucas; Dr. June Paterson-Brown; T. G. Glover, sales dir.; D. W. Trimble; H. J. Brewis; Melvyn Bragg; John R. Wills; Peter Brownlow, finance dir. & secy.

**Executives:** James Graham, managing dir.; Peter Brownlow, company secretary; T. G. Glover, sales dir.; E. Hadwin, asst. controller of programs (planning); Cliff Walker, operations mgr.; L. Howell, news editor; Paul Corley, program controller; R. Dale, head of engineering.

**CENTRAL INDEPENDENT TELEVISION PLC**—Central House, Broad St., Birmingham B1 2JP (West Midlands). Phone: 021-643-9998. East Midlands Television Centre, Nottingham NG7 2NA (East Midlands). Phone: 0602-863322. Telex: 338966. 35/38 Portman Square, London W1. Phone: 01-486-6688. Albion House, One Albion Place, Oxford OX1 1SL. Phone: 0865 250100. Programs all week over the Midlands.

**Directors:** David Justham, chmn.; Leslie Hill, managing dir.; Cliff Baty, commercial dir.; Andy Allan, dir. of programs; Dick Emery, dir. of sales; Peter Gardner, dir. of operations; Marshall Stewart, dir. of corporate strategy; Sir Richard Bailey, chmn., West; John Madocks, chmn., East; I. R. Maxwell; Jean Parker; Sir Leo Pliatzky; Murray Thomson; Robert Phillis; Colin Campbell, dir. of legal affairs.

## British IBA Contractors

**Executives:** Alan Pankhurst, dir. of personnel & industrial relations; Kevin Belts, dir. of finance; Gerry Kaye, chief engineer; Richard Creasey, controller, features group; Ted Childs, controller, drama & situation comedy; Ray Butt, commissioning executive, comedy; Roger James, commissioning executive, documentaries; Jim Barrow, executive producer, music & arts; Zia Moheyddin, executive producer, multi-cultural programming; Mike Townsen, commissioning executive, current affairs; Mike Warman, head of news West; Steve Clark, head of news East; Ted Trimmer, managing editor, central news; Dawn Airey, controller, programming planning; John Terry, program planning consultant; Philip Gilbert, controller, program department; Jim Shoksa, head of presentation & promotions; Peter Gibson, controller, industrial relations; Tony Wolfe, controller, entertainment; Lewis Rudd, controller of young people's programs; Robert Southgate, controller of factual programs; Gary Newbon, commissioning executive, sport; Philip Grosset, commissioning executive, education & religion; Keith Smith, controller of public affairs; Peter Pearson, gen. mgr., East; Peter Booth, gen. mgr., West; Laurie Upshon, editorial mgr., central news; Chris Robertson, editor, central news, East; Michael Taylor, head of company promotion; Jon Lander, political editor; John Palmer, chief press & publicity officer; Jean Denham, chief press officer, policy & industrial relations.

**USA Office:** New York, NY 10020—610 Fifth Ave, Suite 401. Phone: 212-582-6688. Kevin Morrison, pres.

**Central Independent Television Pty. Ltd.:** 50 Bridge St., Sydney, NSW 2010, Australia. John Jackson, dir.

**CHANNEL TELEVISION—The Television Centre, St. Helier, Jersey, Channel Islands.** Phone: 0534-73999. Telex: 4192265 CTV JYG. Fax: 0534 59446. St. Georges Place, St. Peter Port, Guernsey. Phone: 0481-23451. Programs all week for the Channel Islands. Main UHF transmitter: Fremont Point.

**Directors:** J. R. Riley, chmn.; J. P. Henwood, managing dir.; G. R. Dorey; Andrea Woffor; M. Kay-Mouat; M. J. Le Cocq; D. J. Le Marquand; J. C. Rowe.

**Executives:** John P. Henwood, managing dir.; M. J. Le Cocq, dir. of sales & marketing; E. MacGregor, group financial dir.; Michael Lucas, program controller; S. Guilliard, editor, Channel TV Times; A. Hearne, chief engineer.

**GRAMPIAN TELEVISION PLC—Queen's Cross, Aberdeen AB9 2XJ.** Phone: 0224-646464. London Office: 29 Glasshouse St., London W1R 5R9. Phone: 01-439-3141. Provides programs all week in North Scotland. Main UHF transmitters: Durris, Rosemarkie, Knockmore, Rumster Forest, Angus, Keelylang Hill (Orkney), Bressay (Shetland), Eitshal (Lewis).

**Directors:** Sir I. Tennant, chmn.; Calum A. MacLeod, deputy chmn.; Donald H. Waters, chief exec.; Robert L. Christie; Fiona J. Lyall; Angus S. MacDonald; Sir George Sharp; Neil R. Welling; Douglas F. Hardie; Alistair Mair.

**Executives:** Robert L. Christie, dir. of television; Alistair Gracie, head of news & current affairs; Edward Brocklebank, head of documentaries; Graham Good, company secy.; Eric Johnstone, production services exec.; Christopher Kidd, sales controller;

Michael J. McLintock, publicity & promotion exec.; Alec Ramsay, chief engineer; John Stacey, sales administration mgr.; Donald H. Waters, chief exec.; Neil R. Welling, sales & marketing dir.

**GRANADA TELEVISION LTD.—Granada Television Centre, Manchester M60 9EA.** Phone: 061-832-7211. London Office: 36 Golden Square, London W1R 4AH. Phone: 01-734-8080. Programs all week over Lancashire, Cheshire, Merseyside, Greater Manchester & parts of other counties. Main UHF transmitter: Winter Hill.

**Directors:** David Plowright, chmn.; Alex Bernstein, deputy chmn.; Andrew Quinn, managing dir.; Lord Evans of Cloughton; Donald Harker, dir. of public affairs; Tony Brill, gen. mgr.; Malcolm Wall, sales dir.; Steve Morrison, program controller; Simon Towneley; John Ashworth; Alistair Mutch, company secy.; Vivien Wallace, chief exec., Granada International.

**Program Board:** David Boulton, Rod Caird, Michael Cox, Paul Doherty, Ray Fitzwalter, Steve Hawes, David Liddiment, Steve Morrison, Andrew McLaughlin.

**Officers:** Michael Taylor, head of design & location services; Carolyn Bartlett, head of casting; David Black, head of presentation; Barbara Blyth, head of music; Jules Burns, head of program services; Richard Ellis, chief engineer; Alan Gilbert, deputy finance dir.; Gerald Hagan, head of scripts; David Highet, head of public relations & press; Stephen Reid, mgr., Liverpool News Centre; Jo Rigby, head of program planning; Brenda Smith, head of studio & lightweight operations; Jane Grant, regional sales mgr.; Mandy Patchett, head of personnel.

**HTV LIMITED—The Television Centre Pontcarr, Cardiff, CF1 9XL.** Phone: 0222-590590. The Television Centre, Culverhouse Cross, Cardiff CF5 6XJ. Phone: 0222-590590. The Television Centre, Bristol BS4 3HG. Phone: 0272-778366. Offices: 99 Baker St., London W1M 2AJ. Phone: 01-486-4311. Programs all week for Wales & West of England. Main UHF transmitters: Moely-Parc, Preseley, Blaen Plwyf, Wenvoe, Mendip, Llanddona, Carmel.

**Directors:** G. E. McWatters, chmn.; I. E. Symonds, deputy chmn.; P. S. B. F. Dromgoole, managing dir.; T. Knowles; C. D. Romaine, sales dir.; M. R. Towers, dir. & gen. mgr.; H. H. Davies, chief exec., HTV Wales; R. S. Evans, dir. of programs, west of England; C. R. M. Atkinson; W. G. Beloe; Mrs. R. W. Buchanan; T. G. R. Davies; Dr. T. R. Edwards; Sir Geraint Evans; Mrs. M. Gwynn Jones; Lady M. M. Morrison; E. L. Thomas; Lord Oaksey; J. H. Davies; Dr. G. O. Phillips.

**Officers:** G. S. Tovey, company secy.; R. J. Simmons, head of press & public relations, HTV West; D. W. Meredith, head of press & public relations, HTV Wales; A. J. Burton, financial controller; T. P. George, technical controller.

**LWT—(LONDON WEEKEND TELEVISION)—Offices:** South Bank Television Centre, London SE1 9LT. Phone: 01-261-3434. Outside broadcast base: Units 1 & 2, Minerva Industrial Estate, Minerva Rd., London NW 10. Phone: 01-961-3131. Regional sales office: 6th Floor, Adamson House, Shambles Square, Manchester M3 1RE. Phone: 061-834-6718. Programs weekends over London area. Main UHF transmitter: Crystal Palace.

**Directors:** Brian Tesler, chmn. & managing dir.; John Birt, dir. of programs; Vic Gardiner, gen. mgr.; Peter McNally, gen. finance dir.; Peter Cazaly, dir. of production; Ron Miller, sales dir.; Christopher Bland; Heather Brigstocke; Roland Freeman; Roger Harrison; David Montagu; Jeremy Potter; Robin Scott.

**Executives:** Linda Agran, deputy controller of drama; Rod Allen, controller of development; Roger Appleton, dir. of engineering; Bernard Bennett, controller of research; Alan Boyd, controller of entertainment; Melvyn Bragg, head of arts; Warren Breach, controller of program planning, presentation & promotion; John Bromley, controller of sport; Ken Burley, head of publicity; Peter Coppock, head of press relations; Barry Cox, controller of features & current affairs; David Cox, head of current affairs; John Donovan, group chief accountant; Richard Drewett, head of specials—entertainment; Nick Elliott, controller of drama & arts; Alan Evans, controller of production planning & schedules; Philip France, marketing mgr.; Colin Freeman, controller of program resources & finance; Brian Harris, controller of production finance; Suzanne Hatley, head of program research; Robert Healy, controller of studio production; Derek Hemment, sales mgr.; Jane Hewland, head of features; David Hobbs, public relations mgr.; Skip Humphries, head of music services; Paul Kelly, head of planning & installation; Stuart McConachie, deputy controller of sport; Oiana Parry, head of casting; Craig Pearson, controller of sales; Sydney Parry, dir. of program organization; Marcus Plantin, head of light entertainment; Les Roworth, controller of production engineering; Clifford Shirley, chief accountant; Judith Thomas, secy. & controller of legal services; Christopher Turner, head of financial planning; Roy Van Gelder, dir. of staff relations; Alan Woolfson, controller of production services.

**SCOTTISH TELEVISION PLC—Cowcaddens, Glasgow G2 3PR.** Phone: 041-332-9999. Telex: 77388. The Gateway, Edinburgh EH7 4AH. Phone: 031-557-4554. London office: 7 Adelaide St., London WC2. Phone: 01-836-1500. Programs all week for Central Scotland. Main UHF transmitters: Black Hill, Torosay (Craignure), Craigkelly and Darvel.

**Directors:** Sir Campbell Fraser, chmn.; William Brown, deputy chmn. & managing dir.; Alan Chilton, dir. of sales & mktg.; Ken Blackie, controller of resources; Angus J. MacDonald, dir. of programs; Sir Kenneth Alexander; Gavin Boyd; Robin D. Buchanan-Smith; Dorothy Dunnett; Charles A. Fraser; Gavin Laird; Alan L. Montgomery, dir. of finance.

**Executives:** John Loch, controller of public relations; Shaun Clamp, controller of engineering; Colin S. Waters, personnel & industrial relations; R. McPherson, asst. controller of programs, education & religion; Don Kinloch, company secy. & finance controller.

**Officers:** Peter Alexander, head of design; Brian Durkin, head of network coordination; Russell Galbraith, asst. controller of programs, news & current affairs; Douglas Hall, industrial relations mgr.; Les Hatton, publicity & promotions mgr.; Robert Love, head of drama; Brian MacLaurin, controller of press relations; Sean Magee, asst. controller of facilities; Ian McDonald, technical services mgr.; Liz Moriarty, head of program development; John Paton, recruit-

ment & training mgr.; Michael Paterson, assistant head of education; Sandy Ross, controller of entertainment; David Scott, head of news; Cameron Slater, program schedule planner; Geoff Smith, administration mgr.; Michael Trotter, head of program sales.

**THAMES TELEVISION PLC—Offices:** Thames Television House, 306-316 Euston Rd., London NW1 3BB. Phone: 01-387-9494. Teddington Lock, Teddington Middlesex TW11 9NT. Phone: 01-977-3252. Regional sales: Norfolk House, Smallbrook Queensway, Birmingham B5 4LJ. Phone: 021-643-9151. Mobile division: Twickenham Rd., Hanworth, Middlesex. Phone: 01-898-0011. Programs weekdays over London area. Main UHF transmitter: Crystal Palace.

**Directors:** Sir Ian Trethowan, chmn.; John T. Davey, deputy chmn.; Richard Dunn, managing dir.; Mary Baker; Lord Brabourne; Ronald Denny; David Elstein, dir. of programs; Peter Hayman; Derek Hunt, dir. of finance; Ben Harr, company secy. & dir. of personnel; Harold Mourgue; Jonathan Shier, dir. of sales & marketing; Colin Wills; T. Gold Blyth.

**Executives:** Roy Addison, press & publicity dir.; Ronald Allison, dir. of corporate affairs; Ewart Needham, dir. of production; Derek Baker, asst. company secy.; Bob Burrows, controller, sport & outside broadcasts; Paul Cheffins, controller, sales administration; James Corsan, controller, program administration; David Cottrell, production director; Euston; Mike Coxill, technical controller, Hanworth; Peter Fiske, senior personnel officer; Catherine Freeman, controller of features; James Gilbert, head of comedy programs; Bruce Goddard, head of presentation; John Hambley, chief exec.; Cosgrove Hall & Euston Films; Mike Harvey, controller, press & publicity; Alan Horrox, controller of children's & education dept.; Ian Howard, controller of contracts; John White Jones, production dir., Teddington; John Howard Davies, controller, light entertainment; Peter Kew, head of central planning; Max Lawson, asst. dir. of finance; John Fisher, head of variety; Geoffrey Lugg, head of program liaison; Pat Mahoney, head of purchased programs; David Mansfield, controller, marketing; Ian Martin, head of music & arts; A. C. Parkinson, controller of administration; Mike Phillips, managing dir., Thames Television International; Tim Riordan, controller, program planning & presentation; Barrie Sales, controller, news, current affairs, documentaries & deputy director of programs; Brian G. Scott, chief engineer; Lloyd Shirley, controller of drama; Mark Stephens, dir. of staff relations; Douglas Thomas, controller, sales research & development; Brian Walcroft, asst. controller, drama; Roy English, coordinator of independent productions; Patrick Downing, controller of visual services; Alan Bushell, controller of program finance; Roger Bolton, head of network factual programs.

**TSW—TELEVISION SOUTH WEST LTD.—Derry's Cross, Plymouth PL1 2SP.** Phone: 0752-663322. London office: 8th floor, Bowater House, Knightsbridge, Bristol SW1X 7NN. Phone: 01-589-9755. London office: The Colston Centre, Colston St., Bristol BS1 4UX. Phone: 0272-21131. Yeovil office: 5 Frederick Place, Quendam Centre, Yeovil. Phone: 0935-20607. Programs all week for southwest England. Main UHF transmitters: Caradon Hill, Stockland Hill, Redruth, Beacon Hill & Huntshaw Cross.



**Directors:** Sir Brian Bailey, chmn.; Sir John Colfox, vice chmn.; Harry Turner, managing dir.; Michael Reinhold, dir. of programs; John Roberts, financial dir.; David Jenkin, dir. of engineering; David Sunderland, dir. of presentation & public relations; Eloise Armes; Fred Hain; Douglas Hale; The Earl of Iddesleigh; David Johnstone; Gareth Keene; John Peters; Norman Thompson; Bernard Webster.

**Executives:** Ivor Stolliday, company secy.; Richard Griffiths, head of contracts & rights; Martin Bowley, dir. of sales; David Atkins, head of news & current affairs; Paul Stewart Laing, deputy dir. of programs; Wendy Bowes, head of office services; Michael Boddy, chief accountant; Eric Ken- nough, industrial relations & training mgr.; Tom Goodison, head of religion & education; Derek Prosser, Bristol regional sales mgr.; Rob Clilverd, Plymouth regional sales mgr.; Martin Morrall, head of press & public relations; Tony Smith, presentation mgr.; Elizabeth Mahoney, head of program planning.

**TV-am PLC—Breakfast Television Centre,** Hawley Crescent, London NW1 8EF. Phone: 01-267-4300. Telex: 296592.

**Directors:** Ian Irvine, chmn.; Bruce Gyngell, managing dir. & dir. of programs; Adrian Moore, deputy managing dir.; Tony Vickers, sales dir.; Stratis Zographos, financial dir.; Bill Ludford, dir., news & current affairs.

**TYNE TEES TELEVISION LTD.—The Television Centre,** City Rd., Newcastle-on-Tyne NE1 2AL. Phone: 091-2610181. Telex: 53279. London office: 15 Bloomsbury Square, London WC1A 2LJ. Phone: 01-405-8474. Programs all week for North East England. Main UHF transmitters: Pontop Pike, Bilsdale, Chatton.

**Directors:** Sir Ralph Carr-Ellison, chmn.; R. H. Dickinson, deputy chmn.; D. W. Reay, managing dir.; G. T. Davies, dir. of programs; D. S. Hellewell, dir. of finance & company secy.; R. Eagle, sales dir.; L. W. Martin; Paul D. Nicholson; Viscount Ridley; G. E. Ward Thomas; J. N. Wilkinson; G. Diiver Worsley; Diana Eccles.

**Executives:** Gerald Davies, dir. of programs; Michael Partington, assistant program controller; Brian Lavelle, technical controller; Laurie Taylor, chief press officer; Peter Moth, controller of public affairs; A. D. Sanford, chief exec., international sales; Trish Kinane, controller, entertainment programs; Jim Manson, controller, factual programs.

**ULSTER TELEVISION PLC—Havelock House,** Ormeau Road, Belfast BT7 1EB. Phone: 0232-228122. London office: 6 York St., London W1H 1FA. Phone: 01-486-5211. Programs all week for Northern Ireland. Main UHF transmitters: Brougher Mountain, Divis, Limavady.

**Directors:** R. B. Henderson, chmn.; J. D. Smyth, managing dir.; H. R. C. Catherwood; Capt. O. W. J. Henderson; Anne McCollum; Viscount Dunluce; J. B. McGuckian, deputy chmn.; Betty MacQuitty; R. E. Benner; G. C. Hutchinson; J. A. Creagh, asst. managing dir.; J. B. Waddell, program controller; P. Battle, sales dir.

**Executives:** J. D. Smyth, managing dir.; K. F. Hamilton, sales mgr. (Northern Ireland); J. A. Creagh, asst. managing dir.; J. McCann, financial controller/company secy.; J. B. Waddell, program controller; E. Caves, chief engineer; N. J. McCafferty, program planning & presentation mgr.; J. O'Connor, controller of technical operations; P. Battle, sales dir.

**YORKSHIRE TELEVISION LTD.—The Television Centre,** Leeds LS3 1JS. Phone: 0532-438283. Telex: 557232. London Office: Television House, 32 Bedford Row, London WC1R 4HE. Phone: 01-242-1666. Regional offices: Charter Square, Sheffield S1 4HS. Phone: 0742-23262. 185 Ferensway, Hull HU1 3PH. Phone: 0482-24488. 88 Bailgate, Lincoln LN1 3AR. Phone: 0522-30738. 8 Bull Ring Lane, Grimsby, South Humberside DN31 1DY. Phone: 0472-57026. 1 Queen St., Ripon HG4 1EG. Phone: 0765-701551. 8 Coppergate, York YO1 1NR. Phone: 0904-610066. Programs all week for Yorkshire, Humberside & Lincolnshire areas. Main UHF transmitters: Emley Moor, Belmont.

**Directors:** Sir Derek Palmar, chmn.; Clive Leach, managing dir.; John Fairley, dir. of programs; G. J. Allan Hardy, commercial dir.; Brian Harris, dir. of business affairs; John Calvert, dir. of personnel; Edwin Wright, general mgr.; Tom Street, sales dir.; Francis Baron; Phoebe David; Stephen H. Hall; Juliet Jowitt; Sir Gordon Linacre; Nicholas G. W. Playne; Victor H. Watson; Alan Whitaker.

**Executives:** Keith Richardson, controller of drama; Vernon Lawrence, controller of entertainment; Grant McKee, deputy controller of documentaries & current affairs; Geoff Brownlee, controller, corporate affairs; Bob Bairstow, controller, planning & presentation; Derek Stevenson, controller, UK regional sales; Michael Thornhill, controller, personnel & staff relations; Ralph Coyle, company secy.; Kenneth R. Bellini, head of program purchasing; David Bould, deputy commercial dir.; Duncan Dallas, head of science & features; Chris Jelley, head of education, children's programs & religion; Graham Ironside, head of local programs & sport; John Q. Rogers, chief engineer; John Smith, head of program administration; Peter Smale, head of production division; Peter Rogers, head of post production division; Michael Crossley, head of press relations; Sallie Ryle, head of publicity & public relations.

**INDEPENDENT TELEVISION NEWS LTD.—ITN House,** 48 Wells St., London W1P 4DE. Phone: 01-637-2424. Telex: 298935. Cable: Telindop London PS4. Owned by the 15 independent program companies.

**Directors:** Paul Fox, chmn.; Sir Alastair Burnett; Richard Dunn; James Gatward; Aïx Mair; Daniel Moloney, dir. of business affairs; Brian Tesler; Paul Mathews, deputy chief exec.; David Nicholas, editor & chief exec.; Leslie Hill; William Brown.

**Senior Executives:** Michael Batchelor, deputy gen. mgr.; Michael Morris, managing editor; Stewart Purvis, deputy editor; Norman Rees, chief assistant editor; Derek Walker, staff controller; Peter Ward, dir. of engineering; Derek Taylor, head of operations; James Lancaster, head of production; Hugh Whitcomb, gen. mgr.

**Managers:** Peter Banyard, mgr., film & ENG production; Don Cameron, head of electronic maintenance; Jill Chisholm, editorial mgr.; Arthur Clifford, head of audience services; Peter Cole, deputy managing editor; John Coplestone, mgr., shipping & transport; Derek Dowsett, program editor, news at 5:45; Margaret Eales, senior foreign editor; Diana Edward-Jones, head of program directors; John Flewin, head of electronic newsgathering; Jim Green, head of news information; Peter Hall, mgr., Oracle; Nigel Hancock, senior news editor; Peter Hubbard, deputy mgr., production planning; Ronnie Hubbard, head of assignments; Martyn Hurd, mgr., production planning; Michael Jessey, mgr., hire of services; Chris Long, mgr., computing & graphics; David Mannion, deputy editor, Channel 4 news; Phil Marter, head of engineering projects; Peter Marchant, deputy dir. of engineering; Glyn Mathias, assistant editor; Ron Nelmes, engineering projects mgr.; Mike Neusten, head of communications engineering; Geoffrey O'Brien, mgr., travel department; Richard Patterson, personnel mgr.; Brian Pendry, mgr., production facilities; Russ Pipe, mgr., technical operations; Lawrie Read, mgr., studio services; David Roycroft, company secretary & administration mgr.; Bill Reay, operations controller; Roy Sharp, mgr., studio services maintenance; Geraldine Sharpe Newton, head of public relations; Terry Shiore, head of production resources; Roger Simpson, financial controller; Dave Stuckey, mgr., construction & planning; Ted Taylor, deputy head of production; Sue Tinson, senior editor, news at ten & special programs; David Warner, mgr., film library; Doug Wilkins, mgr., operations planning.

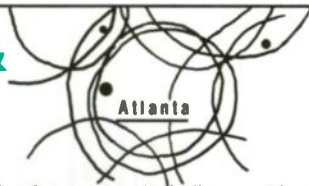
**INDEPENDENT TELEVISION ASSOCIATION LTD.—Knighton House,** 52-56 Mortimer St., London W1N 8AN. Phone 01-636-6866. Telex: 262988. Trade association which acts on behalf of all program companies on certain matters of common interest. David McCall, chmn.; David Shaw dir.

# World TV Stations and Sets

Transmitters and Sets as of September 1988  
(Low-power satellites & repeaters in parentheses)

Country	Stations/ Transmitters	Sets Black & White	Color	Country	Stations/ Transmitters	Sets Black & White	Color
Afghanistan	1	N.A.		Kuwait	11	10,000	750,000
Albania	5	7,000		Lebanon (Low power: 5)	10	200,000	300,000
Algeria (Low power: 60)	23	1,140,000		Liberia (Low power: 3)	1	25,000	10,000
Angola	1	N.A.		Libyan Arab Republic	10	235,000	
Antigua (Low power: 1)	1	5,000	20,000	Luxembourg	3	35,000	55,000
Arab Republic of Egypt	49	3,850,000	350,000	Macau (Low power: 3)	1	20,000	50,000
Argentina	35	5,500,000	500,000	Madagascar (Low power: 3)	2	40,000	10,000
Australia (Low power: 198)	278	96,000	5,011,000	Malaysia (Low power: 6)	35	N.A.	1,230,745
Austria (Low power: 512)	904	351,000	2,331,000	Maldives	2	772	2,239
Bahamas	1	50,000		Malta	1	27,468	82,402
Bahrain	2	50,000	70,000	Mauritius (Low power: 3)	7	85,000	25,000
Bangladesh (Low power: 3)	8	298,532	70,215	Mexico	449	8,820,000	5,880,000
Barbados	4	45,000	15,000	Monaco	5		18,000
Belgium (Low power: 12)	38	752,539	2,230,647	Mongolia	1	2,000	
Belize	1	12,000		Morocco (Low power: 40)	25	966,651	131,994
Benin (Low power: 1)	2	30,000	45,000	Mozambique	1	1,000	4,000
Bermuda	1	3,000	24,000	Nepal	1	500	20,000
Bolivia (Low power: 61)	7	85,000	35,000	Netherlands (Low power: 15)	19	4,723,523	
Bophuthatswana	9	30,000	50,000	Netherlands Antilles (Low power: 2)	2	10,000	40,000
Brazil (Low power: 6,181)	198	10,000,000	14,000,000	New Zealand (Low power: 694)	49	71,791	862,919
British Virgin Island	1	1,300		Nicaragua (Low power: 5)	3	150,000	20,000
Brunei Darussalam	4		58,000	Niger (Low power: 8)	11	20,000	15,000
Bulgaria (Low power: 221)	13	1,650,000	250,000	Nigeria	52	3,400,000	600,000
Burkina Faso	1	7,700		Norway (Low power: 2,098)	44	73,971	1,452,850
Burma (Low power: 4)	2	2,000	50,000	Oman (Low power: 36)	8		1,300,000
Burundi	2	N.A.	N.A.	Pakistan (Low power: 10)	45	1,508,657	
Canada (Low power: 1,251)	126	2,887,000	8,793,000	Panama (Low power: 16)	7	300,000	120,000
Central African Republic (Low power: 2)	1	5,500	1,500	Paraguay (Low power: 2)	7	150,000	200,000
Chad	1	N.A.		Peru	192	2,431,500	
Chile (Low power: 94)	45	1,665,000	670,000	Philippines (Low power: 57)	23	3,510,504	487,570
China (Mainland)	56	8,172,600	1,006,700	Poland (Low power: 167)	82	9,691,075	
China (Taiwan Province) (Low power: 21)	48	780,000	5,000,000	Portugal (Low power: 48)	52	1,406,219	223,250
Colombia (Low power: 84)	36	2,500,000	500,000	Qatar (Low power: 5)	4	50,000	250,000
Congo	1	2,700		Romania (Low power: 306)	38	3,912,000	
Costa Rica (Low power: 1)	11	100,000	300,000	St. Kitts (Low power: 3)	1	2,000	2,500
Cuba	58	700,000		St. Vincent	7	15,000	
Cyprus	36	19,300	70,000	Samoa (American) (Low power: 3)	3	1,000	5,500
Czechoslovakia (Low power: 1,243)	75	3,465,085	866,271	Saudi Arabia (Low power: 13)	74	50,000	1,500,000
Denmark	36	357,000	1,608,000	Senegal (Low power: 1)	2	40,000	10,000
Djibouti	4	6,000	20,000	Seychelles (Low power: 10)	2	N.A.	5,000
Dominican Republic	15	800,000	500,000	Sierra Leone	2	200,000	10,000
Ecuador (Low power: 127)	19	1,000,000	1,000,000	Singapore	6	16,377	500,300
El Salvador	9	1,000,000	500,000	Somali Democratic Republic	N.A.		
Equatorial Guinea	1	500		South Africa (Low power: 45)	106	2,000,000	
Ethiopia (Low power: 3)	15	70,000		South West Africa (Low power: 9)	4	29,300	
Finland	131	207,646	1,646,395	Spain (Low power: 1,123)	103	5,400,000	7,200,000
France (Low power: 10,701)	586	6,330,000	20,240,000	Sri Lanka	6	310,000	190,000
French Overseas Territories (Low power: 56)	32	161,500	20,000	Sudan	2	90,000	
Gabon (Low power: 1)	1	5,000		Surinam (Low power: 6)	1	10,000	30,000
Germany (Federal Republic) (Low power: 8,388)	392	4,810,000	20,520,000	Swaziland (Low power: 9)	1	2,805	2,809
Germany (Democratic Republic) (Low power: 480)	28	3,903,930	2,234,976	Sweden (Low power: 835)	109	196,607	3,095,519
Ghana (Low power: 9)	4	135,000	35,000	Switzerland (Low power: 1,230)	102	277,970	2,038,443
Gibraltar (Low power: 3)	1	100	7,000	Syria (Low power: 15)	16	1,000,000	400,000
Greece (Low power: 150)	17	1,400,000	400,000	Tanzania (Low power: 1)	2	2,500	15,000
Guatemala (Low power: 58)	15	660,808	151,757	Thailand (Low power: 24)	51	2,286,400	1,835,800
Guinea	3	30,000	20,000	Togo (Low power: 1)	3	180,000	
Haiti	2	13,000		Trinidad and Tobago (Low power: 2)	4	84,000	235,000
Honduras (Low power: 16)	6	110,000	25,000	Tunisia (Low power: 17)	18	400,000	
Hong Kong (Low power: 45)	5	42,000	1,413,000	Turkey (Low power: 683)	43	5,857,000	3,661,000
Hungary (Low power: 103)	22	2,500,000	500,000	Uganda	6	70,000	
Iceland (Low power: 132)	10	4,604	68,552	United Arab Emirates (Low power: 4)	18	350	145,000
India (Low power: 150)	49	7,900,000	1,800,000	United Kingdom (Low power: 1,673)	801	2,679,396	16,025,336
Indonesia (Low power: 16)	71	4,805,706	1,694,294	Uruguay	20	350,000	
Iran (Low power: 398)	28	2,000,000		USSR (Low power: 8,400)	1005	58,100,000	29,200,000
Iraq	32	500,000		Venezuela	30	1,650,000	60,000
Ireland (Low power: 31)	9	197,000	721,000	Vietnam	1	500,000	
Israel (Low power: 46)	17	1,000,000	620,000	Yemen Arab Republic	N.A.		
Italy (Low power: 2,548)	163	6,713,427	7,817,077	Yemen (People's Democratic Republic)	5	30,000	
Ivory Coast (Low power: 3)	10	200,000	5,000	Yugoslavia (Low power: 1,110)	80	3,620,074	500,000
Jamaica	13	165,000	222,000	Zaire (Low power: 8)	36	1,000,000	2,000,000
Japan (Low power: 13,306)	200	1,692,202	30,768,474	Zambia (Low power: 7)	5	250,000	80,000
Jordan (Low power: 28)	2	250,000		Zimbabwe (Low power: 6)	10	140,175	52,325
Kampuchea (Low power: 1)	1	30,000					
Kenya	5	3,833,432		<b>TOTAL</b>	<b>8,056</b>	<b>228,765,896</b>	<b>224,175,869</b>
Korea (South) (Low power: 504)	127	2,947,200	4,364,510	Satellites & Repeater	66,023		
Korea (North)	2	N.A.		U.S.	1,402	62,000,000	100,000,000
				<b>GRAND TOTAL</b>	<b>75,481</b>	<b>290,765,896</b>	<b>324,175,869</b>

# CABLE & Station Coverage ATLAS



This new, revised standard reference work, indispensable to everyone in the cable, broadcast and related industries, contains features to be found in no other single source.

Please send me a brochure and order card on the latest edition of the Cable and Station Coverage Atlas.

Please print:

Name \_\_\_\_\_

Position or title \_\_\_\_\_

Firm \_\_\_\_\_

Address \_\_\_\_\_

City \_\_\_\_\_ State \_\_\_\_\_ Zip Code \_\_\_\_\_

Nature of Business \_\_\_\_\_

Signature \_\_\_\_\_

# Market Research & Data Sales

*Telecommunications Research  
in Broadcasting,  
Cable  
and Related Areas*

- ✓ **Special analyses**—tailored to meet specific needs.
- ✓ **Electronic data**—ready to load onto your own computer
- ✓ **Reports**—developed for industry and government to aid:
  - marketing
  - manufacturing
  - and regulatory planning
 —with firmer base of solid, up-to-the-minute information than ever before!
- ✓ **New data**—gathered and analyzed at specification of client.

If you have a project or a problem, call or write:

Lynn Levine, Director  
Market Research & Data Sales  
2115 Ward Court, NW  
Washington, D.C. 20037  
Phone: 202-872-9200

# TELEVISION DIGEST

With Consumer Electronics

## TO ORDER:

Please ✓ appropriate box (boxes) below.

**Television Digest with Consumer Electronics  
(Newsletter only)**

Yearly subscription.....\$637 \*

**Combination Weekly Newsletter, plus  
TV and Cable Action Updates**

Yearly subscription.....\$817\*\*

**Combination TV and Cable Action Updates**

Yearly subscription.....\$270 \*

**FREE**—A 4 week introductory subscription to  
**Television Digest w/Consumer Electronics**

\* Plus \$43.00 Delivery

\*\* Plus \$53.00 Delivery

Washington, D.C. subscribers must add 6% sales tax on subscription amount.

Ask about foreign delivery charges.

Please print:

Name: \_\_\_\_\_

Position or title: \_\_\_\_\_

Firm: \_\_\_\_\_

Address: \_\_\_\_\_

City: \_\_\_\_\_ State: \_\_\_\_\_ Zip Code: \_\_\_\_\_

Nature of Business: \_\_\_\_\_

Signature: \_\_\_\_\_

Note: Prices subject to change without notice.

# Communications Daily

The Authoritative News Service of Electronic Communications

Today:

Please enter my subscription to **Communications Daily**—the only daily newsletter service covering the total communications industry for \$1,690 per year.

Washington, D.C. subscribers must add \$101.40 for sales tax. Foreign price is \$1,946.

Please print:

Name \_\_\_\_\_

Position or title \_\_\_\_\_

Firm \_\_\_\_\_

Address \_\_\_\_\_

City \_\_\_\_\_ State \_\_\_\_\_ Zip Code \_\_\_\_\_

Nature of Business \_\_\_\_\_

Signature \_\_\_\_\_

Note: Prices subject to change without notice.



NO POSTAGE  
NECESSARY  
IF MAILED  
IN THE  
UNITED STATES

**BUSINESS REPLY CARD**  
FIRST CLASS PERMIT NO. 10388 WASHINGTON D.C.

POSTAGE WILL BE PAID BY ADDRESSEE



**Warren Publishing, Inc.**

2115 Ward Court, N.W.


Washington, D.C. 20037



NO POSTAGE  
NECESSARY  
IF MAILED  
IN THE  
UNITED STATES

**BUSINESS REPLY CARD**  
FIRST CLASS PERMIT NO. 10388 WASHINGTON D.C.

POSTAGE WILL BE PAID BY ADDRESSEE



**Warren Publishing, Inc.**

2115 Ward Court, N.W.

Washington, D.C. 20037



NO POSTAGE  
NECESSARY  
IF MAILED  
IN THE  
UNITED STATES

**BUSINESS REPLY CARD**  
FIRST CLASS PERMIT NO. 10388 WASHINGTON D.C.

POSTAGE WILL BE PAID BY ADDRESSEE



**Warren Publishing, Inc.**

2115 Ward Court, N.W.


Washington, D.C. 20037



NO POSTAGE  
NECESSARY  
IF MAILED  
IN THE  
UNITED STATES

**BUSINESS REPLY CARD**  
FIRST CLASS PERMIT NO. 10388 WASHINGTON D.C.

POSTAGE WILL BE PAID BY ADDRESSEE



**Warren Publishing, Inc.**

2115 Ward Court, N.W.

Washington, D.C. 20037

# Television & Cable Program Sources & Services

Offering Live, Film & Tape Programs & Commercials and Production Facilities to Television Stations and Cable Systems. These listings are based on data supplied by companies known to be serving TV & cable systems and responding to our questionnaires.

## ABC NEWS—See News Services

### ABC DISTRIBUTION CO.

New York Executive Office  
1330 Ave. of the Americas  
New York, NY 10019  
Phone: 212-887-1700  
William Vitale, dir., TV sales  
Armando Nunez, dir., TV sales  
Patricia Vance, dir., ancillary sales  
June Shelley, dir., A/V promotion & theatrical

### Executive Office:

LOS ANGELES, CA 90067: 2040 Ave. of the Stars. Phone: 213-557-6600. John T. Healy, pres.; Archie C. Purvis, sr. v.p.; Marvina Hunter, dir., cable & cassette mktg.

### ABC VIDEO ENTERPRISES INC.—See Capital Cities/ABC

### ABN/FOCAL POINT TV NEWS NETWORK— See News Services

### ABR ENTERTAINMENT CO.

32123 W. Lindero Canyon Rd.  
No. 206  
Westlake Village, CA 91361

### ACADEMY FILM PRODUCTIONS INC.

3918 W. Estes Ave.  
Lincolnwood, IL 60645  
Phone: 312-674-2122  
Bernard Howard, pres.  
Producer of animation, industrial & educational films (for specific sponsors), film/tape spot commercials, film programs on order, editing, writing & directing for other producers, agencies & businesses.

### ACAMA FILMS

14724 Ventura Blvd.  
Suite 610  
Sherman Oaks, CA 91403  
Phone: 818-981-4344  
William D. Morrison, chmn.  
James A. Sowards, pres.  
John Cosgrove, v.p., eastern sales  
Ed Hawkins, Lon Fishback, Dick Jolliffe, Bob Innes, sales  
Distributor of motion pictures, animation, situation comedy, sports & action series.

### ACCESS SYNDICATION

12325 Ventura Blvd.  
Suite H  
Studio City, CA 91604  
Phone: 818-985-3037  
TWX: 62916374  
Fax: 818-985-8248  
Ritch Colbert, pres.  
Rick Jacobson, exec. v.p.  
Peter Rosenberg, northeast div. mgr.  
Bill Behrens, southeast div. mgr.  
Steve Smooke, central div. mgr.  
Sandi Ezell, dir., promotion & advertising  
Nancy Lorgan, dir., operations  
Distribution & sales of domestic, first-run, syndicated programming.

### ADS AUDIO VISUAL PRODUCTIONS INC.

100 N. Washington St.  
Falls Church, VA 22046  
Phone: 202-536-9000  
Blake B. Stamler, pres.  
Carroll S. James Jr., dir., sales  
Don Stamler, dir., mktg.

Producer of newsreels; film/tape spot commercials; news, slides, slide film commercials & public service spots; distributor of animation & open-end film commercials (made for TV); film handlers; music library; recording facilities; studio facilities for rent; other services.

### ADVANSWERS MEDIA PROGRAMMING INC. (Subsidiary of Gardner Advertising Company)

10 Broadway  
St. Louis, MO 63102  
Phone: 314-444-2100  
Don Stork, pres.  
John Marlow, sr. exec. officer  
Rose Busalacki, sr. v.p., syndication dir.  
Donna Hathaway, broadcast mgr.

### Branch Offices: LOS ANGELES, CA 90028: 7060 Hollywood Blvd., Suite 1216. Phone: 213-466-8536

NEW YORK, NY 10021: 660 Madison Ave.  
Phone: 212-752-0205. Paul Schulman, pres.

Full range of programming & media services.

### ADVERTISERS BROADCASTING CO.

31 E. 28th St.  
New York, NY 10016  
Phone: 212-679-9750  
Sholom Rubinstein, exec. producer  
Producer of commercials (made for TV) & TV tape series; audio recording facilities; other services.

### AGIS PRODUCTIONS

144 E. 39th St.  
New York, NY 10016  
Phone: 212-684-0810  
Producer of animation, industrial & educational films, newsreels & film/tape spot commercials.

### AFI PRODUCTIONS INC.

6333 Sunset Dr.  
Miami, FL 33143  
Phone: 305-663-3342  
Steve Minor & Bill Randall, dirs., cameramen  
Scott Thomas, rep., Miami  
Bill Sobel, rep., New York. Phone: 212-864-2631  
Oscar Costo, production mgr.  
Producer of film/tape spot commercials, TV film/tape series, film programs on order & industrial & educational films.

### AFP DISTRIBUTORS INC.

619 W. 54th St.  
New York, NY 10019  
Phone: 212-708-0500  
Robert Gross, pres.  
Sheldon Abramowitz, v.p.  
John Wengen & Barbara Brazong, agency liaisons  
Artie Klein & Peter Maloney, lab liaisons  
Distributor of industrial & educational films & open-end film commercials (made for TV); film handlers; other services.

### AGENCY FOR INSTRUCTIONAL TECHNOLOGY

Box A  
Bloomington, IN 47402-0120  
Phone: 812-339-2203  
Telex: 27-6222; 27-6060  
Cable: Agintel Indpls  
Edwin G. Cohen, exec. dir.

## BROADCAST DESIGN CONSULTANTS

GRIFFITH AND TEKUSHAN, INC.  
630 NINTH AVENUE, SUITE 1000  
NEW YORK, N.Y. 10036  
FAX: (212) 581-4827  
(212) 246-0154



William B. Perrin, deputy exec. dir.  
Producer & distributor of educational videos (lease or purchase); computer programming & TV film/tape series; exporter of films & video programs.

### AGENCY SERVICES CORP.

250 W. 57th St.  
Room 2602  
New York, NY 10107  
Phone: 212-586-8500  
Lou Bradley, pres.  
Screen programming and integrated commercials in advance of telecast & monitor on air as proof of broadcast.

### AILES COMMUNICATIONS INC.

456 W. 43rd St.  
New York, NY 10036  
Phone: 212-563-1970  
Telex: 212-563-3373  
Roger E. Ailes, pres.  
Jon Kraushar, sr. v.p., business communications  
Greg Stevens, sr. v.p., political campaigns  
Kathy Ardleigh, v.p., political campaigns & public affairs  
Clay Rawson, sr. producer  
Producer of film/tape spot commercials; film programs on order & TV film/tape series; artists representative; entertainment booking; other services.

### AIR TIME INTERNATIONAL INC.

(Subsidiary of Air Time Inc.)  
919 Third Ave.  
New York, NY 10022  
Phone: 212-371-4750  
Fred B. Weiner, pres.  
Alvin Sussman, exec. v.p.  
Richard Waller, sr. v.p., programming  
John Lord, v.p., publishing & editorial development  
Ajan Zavetsky, v.p., mktg. services  
Sid Bakal, v.p., information services

### Branch Offices:

CHICAGO, IL 60611: 875 N. Michigan Ave.  
Phone: 312-787-5408. Anthony Cangemi, v.p.

LOS ANGELES, CA 90067: 2029 Century Park East. Phone: 213-552-9777. Dick Gold & Steve Mathis, exec. v.p.s

Full service TV production & distribution.

### ALAN ENTERPRISES INC.

32234 Pacific Coast Hwy.  
Malibu, CA 90265  
Phone: 213-457-8321  
Telex: 6971036 ALAN UW  
Alan L. Gleitsman, pres.  
Cheri Rosche, v.p.  
Christine Buchanan, operations mgr.  
Distributor of animation, motion picture

features & TV film/tape series; exporter & importer of films; film buyer; TV & video rights.

### ALCARE COMMUNICATIONS INC.

1503-05 Walnut St.  
Philadelphia, PA 19102  
Phone: 215-568-6010  
Jordan Schwartz, pres.  
Frank Beazley, chmn.  
Producer of industrial & educational films; producer & distributor of open-end film commercials (made for TV), TV film/tape series, news & film/tape spot commercials; distributor of motion picture features; properties for lease; recording facilities; sales representative; studio facilities for rent; videotape post-production & shooting.

### ALDEN FILMS/FILMS OF THE NATIONS

Box 449  
Clarksburg, NJ 08510  
Phone: 201-462-3522  
Paul Weinberg, pres.  
Felicia Weinberg, v.p.  
Jerome Schapiro, sales dir.  
June Reed, mktg. dir.  
Distributor of Jewish, Scandinavian & children's film & video.

### ALL AMERICAN TELEVISION

304 E. 45th St.  
2nd Floor  
New York, NY 10017  
Phone: 212-818-1200  
Telex: 9102404401  
George Back, pres.  
Joseph Kovacs, exec. v.p.  
Conrad Roth, sr. v.p.  
Carl W. Menk, Jr., sr. v.p. & dir., sales & mktg.  
John Reisenbach, v.p., national advertising sales  
Todd Jackson, v.p., international sales

TV syndication & national advertising time sales.

### ALLEGRO PRODUCTIONS INC.

2875 S. Congress Ave.  
Delray Beach, FL 33444  
Phone: 305-265-1700  
Jerome Forman, pres.  
Glenn A. Forman, v.p., sales  
Martin Kendrick, v.p., sales  
Kyle L. Campbell, exec. producer  
Patsy Norman & Scott Forman, assoc. producers  
Stuart Scoon, editor  
Producer of motion picture & videotape programs, commercials, documentaries, music videos & business films. 3/4 inch editing suite; 3/4-1 inch to VHS & Beta duplication facilities.

## Program Sources

### ALLEN'DOR PRODUCTIONS INC.

Box 5550  
Sherman Oaks, CA 91413  
Phone: 818-986-4622  
Algernon G. Walker, pres.  
Producer of industrial & educational films.

### ALMI TELEVISION PRODUCTIONS

1900 Broadway  
New York, NY 10023  
Phone: 212-769-6400  
Telex: 960332  
Dan Harrison, pres.  
Mary Volt, sr. account exec.  
Debbie von Ahrens, account exec.  
Liz Gallo, dir., sales service  
Domestic distribution of theatrical motion pictures for television.

### AMERICAN FILM PRODUCTIONS INC.

1540 Broadway  
New York, NY 10036  
Phone: 212-582-1900  
Sheldon Abromowitz, pres.  
Barbara Brazong, v.p.  
Arthur Klein, production services  
Producer of film/tape spot commercials, film programs on order, industrial & educational films, open-end film commercials (made for TV) & slides and slide film commercials; distributor of industrial & educational films; animation; other services.

### AMERICAN FILM TECHNOLOGIES

12100 Wilshire Blvd.  
No. 600  
Los Angeles, CA 90025

### THE AMERICAN JEWISH COMMITTEE

165 E. 56th St.  
New York, NY 10022  
Phone: 212-751-4000  
Theodore Ellenoff, pres.  
Ira Silverman, exec. v.p.  
Morton Yarmon, dir., public relations  
Haina Just, dir., radio & TV

### AMERICAN MOTION PICTURES

7023 15th Ave. NW  
Seattle, WA 98117  
Phone: 206-789-1011  
TWX: 910-240-9541  
Conrad W. Denke, pres.  
Eric Denke, v.p.

### AMERICAN RELIGIOUS TOWN HALL MEETING INC.

745 N. Buckner Blvd.  
Dallas, TX 75218  
Phone: 214-328-9828  
Pastor Robert W. Leiske, moderator & producer  
Wana Leiske, film dir.  
Producer of religious films; distributor of TV film/tape series.

### AMERICAN SOCIETY OF COMPOSERS, AUTHORS & PUBLISHERS (ASCAP)

One Lincoln Plaza  
New York, NY 10023  
Phone: 212-595-3050  
Morton Gould, pres.  
Arthur Hamilton & Irwin Z. Robinson, v.p.s  
Marilyn Bergman, secy.  
Leon J. Brettler, treas.  
Sidney Herman, asst. treas.  
John Green, asst. secy.  
Gloria Messinger, managing dir.  
Bernard Korman, counsel  
Karen Sherry, dir., public affairs & asst. to pres.  
Music licensor.

### AMIT WOMEN

817 Broadway  
New York, NY 10003  
Phone: 212-477-4720  
Ann Glick

Producer & distributor of educational films & film programs on order.

### ANDREWS & MARTIN SYNDICATION

Three Dallas Communications Complex  
No. 112  
Irving, TX 75039

### ANGLIA TV

Brook House  
113 Park Lane  
London W1Y4DX  
England

### ANIFORMS INC.

360 W. 31st St.  
New York, NY 10001  
Phone: 212-714-2550  
Vince Sottosanti, pres.  
Robert J. Carter, exec. v.p.  
Renee Miller, v.p., accounts  
Gary Seltzer, v.p., production  
Audio-visual production house.

### ANIMART FX

812 S. Weber St.  
Colorado Springs, CO 80903  
Phone: 303-630-7818  
Linn Winsted, pres.  
Bob Trochim, v.p.  
Kennetha Hildebrand, producer  
Animation; producer of film/tape spot commercials; open-end commercials (made for TV), special effects & rotoscoping.

### ANIMATED PRODUCTIONS INC.

1600 Broadway  
New York, NY 10019  
Phone: 212-265-2942  
Al Stahl  
Producer of film/tape spot commercials; industrial & educational films; slides & slide film commercials; animation; other services.

### THE ANIMATION PEOPLE

3/7 Kean St.  
London WC2  
England  
Phone: 01-836-1623  
Telex: 269496  
Jack King, managing dir.  
Brian Larkin, dir.  
Producer of animation.

### RAY ANTHONY ENTERPRISES

9288 Kinglet Dr.  
Los Angeles, CA 90069  
Phone: 213-858-1980  
Ray Anthony, pres.

### AP NEWSCHANNEL—See News Services

### ARCHDIOCESE OF BALTIMORE

Telecommunications Center  
5400 Roland Ave.  
Baltimore, MD 21210  
Phone: 301-532-2282  
Dr. Nicholas P. Amato, dir., telecommunications

### KAY ARNOLD GROUP—see listing under William L. Cooper Productions Inc.

### ARP FILMS INC.

342 Madison Ave.  
Suite 714  
New York, NY 10173  
Phone: 212-867-1700  
TWX: 710-581-4362  
Claude S. Hill, pres.  
Joanne Melton, sales rep.  
Anne B. Cody, mgr., operations  
TV syndication company specializing in children's animation; international & domestic distribution.

### ASN TELEVISION NETWORK

101 Little Oak Lane  
Altamonte Springs, FL 32714

Phone: 407-774-8441  
L. W. White, exec. v.p. & gen. mgr.  
Rochelle Ross, v.p., operations  
Producer of TV programming; distributor of programming via tape & satellite.

### ASSOCIATED PRESS—See News Services

### A.S.T.A.

1756 Broadway  
No. 3J  
New York, NY 10019  
Tim Duncan, exec. dir.

### ATI VIDEO ENTERPRISES INC.

504 E. 74th St.  
New York, NY 10021  
Phone: 212-517-5010  
Telex: 12-7551  
Jeff Franklin, chief exec. officer  
Mark Phillips, chief operating officer  
Cynthia Friedland, sr. producer  
David Shein, finance  
Producer of music TV programming.

### ATLANTIC/KUSHNER-LOCKE INC.

10880 Wilshire Blvd.  
Los Angeles, CA 90024  
Phone: 213-470-0400  
Telex: 4720175 ARCFILM  
Fax: 213-475-1902  
Donald Kushner & Peter Locke, co-chmn.  
Jonathan Dana, exec. v.p.  
Pat Furnare, v.p., worldwide operations  
Producer & distributor of animation, motion picture features & TV film/tape series.

### ATLANTIC VIDEO INC.

150 S. Gordon St.  
Alexandria, VA 22304  
Phone: 703-823-2800  
Jonathan S. Park, pres.  
Ron Whichard, dir., mktg.  
Iona Sherman, advertising/public relations  
Complete studio and remote production capabilities; post-production; film-to-tape transfer; duplication & videoconferencing services.

### ATLANTIS ENTERTAINMENT NETWORK

119 River Rd.  
Riverside, NJ 08075  
Phone: 609-461-8484  
Gordon R. Lecks, pres.  
Robert C. Halgas, v.p., mktg.  
James F. Garvin, dir., transmission  
Pay-TV service providing R-rated & adult programming package.

### ATLANTIS PRODUCTIONS INC.

1252 La Granada Dr.  
Thousand Oaks, CA 91362  
Phone: 805-495-2790  
J. Michael Hagopian, pres.  
Producer & distributor of films and videos.

### AUDIO BRANDON FILMS INC.

TV Dept.  
34 MacQuesten Pkwy. S.  
Mount Vernon, NY 10550  
Phone: 914-664-5051  
Distributor of motion picture features, industrial & educational films, religious films, motion picture shorts & foreign language films; importer of films; properties for lease; TV rights.

### AUDIO PRODUCTIONS

(Div. of Reeves Communications)  
227 E. 45th St.  
New York, NY 10017  
Phone: 212-573-8656  
Peter J. Mooney, pres.  
Producer of film/tape spot commercials, film programs on order, TV film/tape series, industrial & educational films, newsreels & religious films; studio facilities for rent; animation.

### AUDIO-TV FEATURES INC.

149 Madison Ave.  
New York, NY 10016  
Phone: 212-889-1327  
Easylink: 6291-6368  
Telex: 510-600-8779 (Western Union)  
Alan Steinberg, chmn.  
Robert L. Kimmel, pres.  
Producer & distributor of video news releases, public service announcements, marketing productions.

### AUSTRALIAN FILM COMMISSION

Suite 615  
9229 Sunset Blvd.  
Los Angeles, CA 90069  
Phone: 213-275-7074  
Telex: 691-355  
Distributor of motion picture features & educational films.

### AUSTRALIAN TELEVISION SERVICES LTD.

139 S. Beverly Dr.  
Beverly Hills, CA 90212  
Phone: 818-766-2751  
Telex: 298 991 HA INTL  
Fax: 213-658-6704  
Jerry Dexter, pres.  
Distributor of motion picture features, documentaries, TV/film series & specials to Australia & New Zealand.

### AVERY PRODUCTIONS

4843 Voltaire St.  
San Diego, CA 92107

### AWARD FILMS

230 N. Michigan Ave.  
Chicago, IL 60601  
Phone: 312-236-8488  
Alfred D. LeVine, pres.  
Robert Eirinberg, secy.  
Jack Paige, sales  
Court Chilton, mktg.

Branch Office:  
CHICAGO, IL 60657: 2970 Lake Shore Dr., No. 19E. A. D. LeVine

Distributor of educational & documentary videos (VHS & Beta format), animation, newsreels, open-end film commercials (made for TV), religious films, foreign language films, news, film/tape spot commercials, slides and slide film commercials, theatrical shorts & stock short footage; film buyer; film handlers; importer of TV film series; laboratory facilities & services; sales representative; studio facilities for rent; TV rights.

### AZTECA FILMS INC.

555 N. La Brea Ave.  
Hollywood, CA 90036  
Phone: 213-938-2413  
Telex: 674396 AZTECA LSA  
Dr. Carlos Yates, pres.

### Branch Offices:

DENVER, CO 80211: 2007 W. 33rd Ave.  
Phone: 303-433-1231. Peter Garcia, mgr.

SAN ANTONIO, TX 78212: 410 San Pedro Ave.  
Phone: 512-226-7266. Javier Gonzalez, mgr.  
Distributor of foreign language films; Spanish dialogue.

### BAJUS-JONES FILM CORP.

5250 W. 74th St.  
Minneapolis, MN 55435  
Phone: 612-835-4490  
Mike Jones, sr. creative dir.  
Jane Doran, business mgr.  
Kent Carlson, exec. producer  
Joy Bolte, producer  
Ron Duffy, dir., mktg. & promotions

### Sales Representatives:

MINNEAPOLIS: Phone: 612-835-4490. Judy Super

NEW YORK: Phone: 212-861-3407. John Cortless

Producer of animation, motion picture features & shorts; film/tape spot commercials; character design, graphic design; editing facilities; sound effects.

**JEROME BALSAM FILMS INC.**

165 W. 46th St.  
New York, NY 10036  
Phone: 212-921-4290  
Telex: 238134 JERUR  
Cable: JERIPIC  
Jerome Balsam, pres.  
Rita Balsam, v.p.  
Dianna Maeurer, sales  
Distributor of motion picture features; exporter & importer of feature films.

**BANOELIER INC.**

3815 Osuna NE  
Albuquerque, NM 87109  
Phone: 505-345-8021  
Robert Stevens, chmn.  
Allan Stevens, pres.  
Producer of animation & live-action films.

**BANDERA ENTERPRISES**

Box 1107  
Studio City, CA 91604  
Phone: 818-985-5050  
Don Flagg, pres.  
Ethel Taylor, dir., distribution  
Helen Mazaika, account exec.  
Producer & distributor of industrial & educational films & TV film/tape series.

**BOB BANNER ASSOCIATES INC.**

Pacific Design Center  
8687 Melrose Ave.  
Suite M-20  
Los Angeles, CA 90069  
Phone: 213-657-6800  
Bob Banner, Steve Pouliot, Sam Riddle  
Television production.

**SLJM BARNARD ENTERPRISES**

1543-B N. Serrano Ave.  
Hollywood, CA 90027  
Phone: 213-465-9111  
Larry Barnard, pres.  
David C. Eisenlohr, exec. producer & gen. mgr.  
Producer of film/tape spot commercials, film programs on order, TV film/tape series & industrial & educational films; distributor of motion picture features; exporter of films; recording facilities; other services.

**ROBERT BARON & ASSOCIATES**

63-33 98th Place  
Forest Hills, NY 11374  
Phone: 718-275-4349  
Robert Baron, pres.  
David Friedberg, v.p.  
John Whited, dir.  
Angie Ross, editor  
Producers of motion pictures & videotapes.

**BARON ENTERPRISES INC.**

500 S. Sepulveda Blvd.  
Los Angeles, CA 90049  
Phone: 213-476-0638  
Barry Bergsman, pres.  
Producer & distributor of TV film/tape series.

**BARR FILMS**

12801 Schabarum Ave.  
Box 7878  
Irwindale, CA 91706  
Phone: 818-338-7878  
Donald Barr, pres.  
Allen Dohra, chief exec. officer  
B. L. Earle, v.p. & chief financial officer  
George Holland, v.p., product development  
Jan O'Connor, dir., mktg.  
John Zick, operations mgr.  
Glenn Carlson, finance mgr.

Producer & distributor of films for non-theatrical educational & training markets.

**BARRIS INDUSTRIES INC.**

Penthouse Suite  
1990 South Bundy Dr.  
Los Angeles, CA 90025  
Phone: 213-820-2100  
Fax: 213-207-4973  
Burt Sugarman, chmn.  
Jeff Wald, senior v.p.  
Peter Guber, managing dir.  
Jon Peters, managing dir.  
Bill Schickler, chief financial officer  
Jim Ricks, sr. v.p. & gen. sales mgr., Barris Program Sales Inc.  
Bob Cook, v.p., western region & dir., mktg & advertising, Barris Program Sales Inc.  
Deborah Parisi, acct. exec., western region, Barris Program Sales Inc.  
Rachel Wells, dir. of research, Barris Program Sales Inc.  
Mary Olson, dir. of promotion, Barris Program Sales Inc.  
Rick Kates, dir. of syndication, Barris Program Sales Inc.  
Scott Stenberg, producer, Barris Productions

**Branch Offices:**

ATLANTA, GA 30339: 2859 Paces Ferry Rd. Phone: 404-433-2220. Buddy Brooks, v.p.; Rob Roberson, acct. exec.

CHICAGO, IL 60601: One East Wacker. Phone: 312-923-1188. Jay Silha, v.p.; Brian Fleming, acct. exec.

LOS ANGELES, CA 90028: 1420 N. Beachwood, Sunset Gower Studio, Stage 7. Phone: 213-469-0342. Studio production

NEW YORK, NY 10022: 950 3rd Ave., 29th Floor. Phone: 212-832-2377. Lee Rudnick, v.p.; Howard Mendelson, v.p., Barris Advertising Sales

Television production, station sales & advertising sales.

**BARTON PRINTZ PRODUCTIONS**

1110 N. 175th  
Suite 206  
Seattle, WA 98133-4912  
Phone: 206-542-1114  
Lee Barton, pres.  
Philip G. Printz, v.p.

**BARUCH TELEVISION GROUP**

7918 Jones Branch Dr.  
Suite 400  
McLean, VA 22102  
Phones: 202-457-8116; 703-761-4600  
Fax: 703-883-1434  
Ed Baruch, pres.  
Frank Bean, v.p.

**BASS/FRANCIS PRODUCTIONS**

767 Northpoint  
San Francisco, CA 94109  
Phone: 415-441-4555  
Herbert M. Bass & Jon H. Francis, partners  
Sandra Marshall, exec. producer  
Producers of film & videotape TV commercials & multimedia productions.

**BATJAC PRODUCTIONS INC.**

9570 Wilshire Blvd.  
Suite 400  
Beverly Hills, CA 90212  
Phone: 213-278-9870  
Producer of TV film/tape series; stock footage.

**BAUMAN BIBLE TELECASTS**

4620 Lee Hwy.  
No. B-5  
Arlington, VA 22207  
Phone: 703-243-1300  
Audree M. Bauman, pres.

BROADCAST DESIGN CONSULTANTS

**GRIFFITH AND TEKUSHAN, INC.**

630 NINTH AVENUE, SUITE 1000  
NEW YORK, N.Y. 10036  
FAX: (212) 581-4827  
(212) 246-0154



Inez Montel, dir., distribution & sales  
Producer & distributor of religious & educational films.

**BAVARIA FILM GmbH**  
Bavariafilmplatz 7, O-8022  
Geiselsgasteig, Munich  
West Germany

**BAY AREA MOBILETAPE INC.**

1019 E. San Carlos Ave.  
San Carlos, CA 94070  
Phone: 415-593-7124  
Telex: 9103806973  
Skip Long, pres.  
Mobile unit facilities for rent.

**B/C ENTERPRISES INC.**

The Production Center  
8489 W. 3rd St.  
Los Angeles, CA 90048  
Phone: 213-651-0936  
Burt Rosen, Clancey Grass, Albeth Paris, Mara Gruzinski, Debbie Rosen, Milton Kahn, Ron Moore  
Producer of film programs on order & film/tape spot commercials; producer & distributor of TV film/tape series.

**BEBELL MOTION PICTURE LAB**—See Films for Educators/Films for Television

**BEBELL SLIJE & FILMSTRIP**—See Films for Educators/Films for Television

**ALEXANDER BECK ENTERPRISES INC.**

1560 Broadway  
Suite 1101  
New York, NY 10036  
Phone: 212-575-9494  
Telex: 423718 ALBK UI  
Alexander Beck, pres.  
Shirley Beck, v.p.  
Kenneth Beck, v.p.  
Felicia Beck, v.p.  
Eleanor Beck, mgr., operations  
John Buezcilli, sales coordinator  
Distributor of motion picture features.

**BEHRENS PRODUCTIONS INC.**

51 S.W. 9th St.  
Miami, FL 33130  
Phone: 305-371-6077  
Robert Behrens

**DAVE BELL ASSOCIATES INC.**

3211 Cahuenga Blvd. W  
Hollywood, CA 90068  
Phone: 213-851-7801  
David L. Bell, pres.  
David Arnold, Fred Putman, Dave Bell Jr., Mary Stanley  
Producer of MOWs, TV specials, home videos & TV film & cable series.

**BELL & HOWELL CO.**

(Wilding Division)  
600 Renaissance Center  
Suite 1700  
Detroit, MI 48243  
Phone: 313-259-7760  
W. W. Kraft, pres.  
J. R. Farley, exec. v.p.  
R. D. B. Harman, controller  
R. Cassell, sr. v.p., creative dir.

**Branch Offices:**

CHICAGO, IL 60601: 500 N. Michigan Ave. Phone: 312-822-0920. R. Henry, v.p., mgr.

DETROIT, MI 48224: Video Center, 4925 Cadieux Rd. Phone: 313-882-9166. J. Sundt, v.p., mgr.

HOUSTON, TX 77040: 5227 Langfield. Phone: 713-462-9901. G. Anderson, gen. mgr.

ROMULUS, MI 48174: Wilding A/V Sales & Rentals, 8820 S. Inkster Rd. Phone: 313-946-9900. P. Cousino, mgr.

**Canadian Branch Office:**  
ETOBICOKE, ONT.: 42 Park Lawn Rd. Phone: 416-252-7843. F. Smith, mgr.

**BEST FILM & VIDEO CORP.**

98 Cutter Mill Rd.  
Suite 336 S.  
Great Neck, NY 11021  
Phone: 516-487-4515  
Telex: 221244 LHI  
Roy B. Winnick, pres.  
Ben Tenn, v.p., sales  
Arlene Wimmick, v.p., mktg.  
Producer & distributor of original programming for home video, TV & cable.

**BETZER PRODUCTIONS INC.**

450 E. Ohio St.  
Chicago, IL 60611  
Phone: 312-664-3257  
Joseph G. Betzer, pres. & sales mgr.  
Helen A. Krupka, v.p. & creative chief  
David Cremer, chief editor

**BEXEL CORP.**

Burbank Production Plaza  
801 S. Main St., Suite A  
Burbank, CA 91506  
Phones: 818-841-5051; 818-846-7677  
David G. Trudeau, pres.  
James M. Hollon, v.p.  
Gary Leemaster, sales rep.  
Broadcast equipment rental; production & post-production facilities; sound stage; graphics, set design; duplication.

**THE BIG FIGHTS INC.**

9 E. 40th St.  
New York, NY 10016  
Phone: 212-532-1717  
Telex: 429560 CAYTON  
William D. Cayton, pres.  
Jim Jacobs, v.p.  
Producer & distributor of sports events, features & specials.

**BIJOU PRODUCTIONS**

805 E. 9th St.  
Medford, OR 97504  
Phone: 503-773-6023  
Robert Campbell, pres.  
Producer of TV film/tape series; theatrical shorts & stock footage; products for television & video.

**BIZNET**

1615 H St. NW  
Washington, DC 20062  
Phone: 202-463-5690  
Carl Grant, group v.p., communications  
Robert Adams, v.p., broadcasting  
Ed Shea, dir., broadcast mktg.  
Frank Allen Philpot, syndication mgr.  
Mark Bindrim, facilities sales mgr.  
Andrea M. Kosek, dir., promotion  
Producer & distributor of general audience

## Program Sources

news & public affairs programming; satellite uplink capabilities for lease; a service of the U.S. Chamber of Commerce

### BLAIRSPAN

1290 Ave. of the Americas  
New York, NY 10104  
Phone: 212-603-5040  
Lennart Ringquist, pres.  
Charles W. Curran, dir., sales  
Producers & distributors of Spanish-language programming.

### BROADCAST MUSIC INC.

(BMI)  
320 W. 57th St.  
New York, NY 10019  
Phone: 212-586-2000  
Frances W. Preston, pres.-chief exec. officer  
Music licensor.

### BONDED SERVICES

(Div. of Novo Communications Inc.)  
2050 Center Ave.  
Fort Lee, NJ 07024  
Phone: 201-592-7868  
TWX: 710-991-9794  
Harold J. Eady, pres.  
Leonard A. Kaiser, sr. v.p.  
Jeff Stone, v.p., operations & mktg.

### U.S. Branch Offices:

ELMWOOD PARK, NJ 07407: Bonded Television Services, 487 Edward H. Ross Dr. Phone: 201-794-6550. Doug Schwartz, mgr.

NORTH HOLLYWOOD, CA 91601: 5260 N. Vineland Ave. Phone: 818-761-4058. Telex: 183379. Milton Shefter, v.p. & gen. mgr.

### Canadian Branch Office:

TORONTO, ONT. M8Z 5T6: 288 Judson St., Unit 10. Phone: 416-252-5081. Telex: 06-984731. Dan Armstrong, v.p. & gen. mgr.

### International Branch Offices:

NETHERLANDS: Bldg. 72, 1117 ZJ Schiphol East, Amsterdam. Phone: 020-414200. Telex: 11064. Cable: Interbond. Hans Grossouw, v.p. & managing dir.

HONG KONG: No. 5, 7th Floor, Block B, Tung Chun Industrial Bldg., No. 11-13, Tai Yuen St., Kwai Chung, New Territories. Phone: 0-256036. Telex: 34152. Cable: Bondinter. Phillip Chu, mgr.

ENGLAND: Unit Number 6, Armstrong Way, Great Westem Industrial Park, Windmill Lane, Southall, Middlesex UB2 4SD. Phone: 5715511. Telex: 268759.

### Storage Facility:

FORT LEE, NJ 07024: Bonded Program Storage, 550 Main St. Phone: 201-944-3700. Joseph Hoey, gen. mgr.

Distributor of motion picture features, industrial & educational films, motion picture shorts, foreign language films & TV film/tape series; exporter of films; film handlers; importer of films & TV film series; film rejuvenation & tape evaluation, environmental storage of films & tapes.

### BONNEVILLE MEDIA COMMUNICATIONS

130 Social Hall Ave.  
Salt Lake City, UT 84111  
Phone: 801-237-2600  
Telex: 910-925-5266  
Fax: 801-237-2696  
Richard D. Alsop, pres.  
Jeffrey L. Hilton, v.p., account management  
Producer & distributor of film/tape spot commercials; producer & distributor of TV film/tape series & religious films; distributor of foreign language films; music library; recording facilities; studio facilities for rent; marketing research.

### BOOSEY & HAWKES INC.

24 W. 57th St.  
New York, NY 10019  
Phone: 212-757-3332  
Telex: 6502429407MCI  
Cable: SONOORUS  
James M. Kendrick, gen. mgr.  
Sylvia Goldstein, v.p., business affairs  
David Huntley, promotion mgr.  
Sue Klein, mgr., royalty & hire administration  
Music library.

### BOZELL, JACOBS, KENYON & ECKHART

10250 Regency Circle  
Omaha, NE 68114  
Rosalee A. Roberts, dir., public relations

### BRAVERMAN PRODUCTIONS INC.

1861 S. Bundy Dr.  
Los Angeles, CA 90025  
Phone: 213-826-6466  
Telex: 65017648 64 MCI  
Chuck Braverman, pres., producer & dir.  
Greg Griffin, development exec.  
Producer & director of TV movies, music videos, film, commercials, specials & documentaries for broadcast & cable TV.

### BRAY STUDIOS INC.

19 Ketchun St.  
Westport, CT 06880  
Phone: 202-226-3777  
Paul Bray Jr., pres.  
Producer & distributor of industrial & educational films; video & film/tape spot commercials; producer & distributor of animation, slides & slide film commercials.

### BRITISH INFORMATION SERVICES

845 Third Ave.  
New York, NY 10022  
Phone: 212-752-8400  
Mike Horne  
Mark Hopkinson

### BROADCAST NEWS LTD.—See News Services

### HENRY BROWN

935 Park Ave.  
New York, NY 10028  
Phone: 212-861-8170  
Henry Brown, pres.  
Program syndicator

### BURBANK PRODUCTION PLAZA—See Bexel Corp.

### BILL BURRUD PRODUCTIONS

15922 Pacific Coast Hwy.  
Suite 200  
Huntington Beach, CA 92649  
Phone: 213-461-9462  
Bill Burrud  
John Burrud, pres.  
Barbara Farnworth, v.p.  
Eileen Drillick, dir., operations  
Producer of film/tape spot commercials & film programs on order; producer & distributor of TV film/tape series; stock footage.

### BUZZCO ASSOCIATES INC.

Suite 26W  
110 West 40th St.  
New York, NY 10018  
Phone: 212-840-0411  
Vincent Cafarelli, producer & dir.  
Candy Kugel, producer, dir. & designer  
Marilyn Kraemer, production mgr.  
Linda Daurio, designer  
Neil Lawrence, supervisory editor  
Producer of film/tape spot commercials, film programs on order, industrial & educational films, open-end film commercials (made for TV) & theatrical shorts; animation.

### CABLE CASH CALL—See Newhoff-Blumberg Inc.

### CABLE FILMS & CABLE VIDEO

Country Club Station  
Box 7171  
Kansas City, MO 64113  
Phone: 913-362-2804  
Herbert Miller, pres.  
Todd Randall, gen. mgr.  
Marc Steven, mgr., sales  
Distributor of motion picture features, industrial & educational films, newsreels, foreign language films, TV film/tape series & theatrical shorts available in PAL, SECAM & NTSC videotape for domestic & international distribution.

### CABLE VIDEO ENTERTAINMENT INC.

111 8th Ave.  
Suite 1502  
New York, NY 10011  
Phone: 212-206-1219  
Irwin Cohen, chmn.  
Richard Sullivan, pres.  
Marida Sapidino, treas.  
Producers of "Curtain Going Up" cable promotion show.

### CAMELOT ENTERTAINMENT SALES

1700 Broadway  
35th Floor  
New York, NY 10019  
Phone: 212-315-4747  
Telex: 268-253  
Steven R. Hirsch, pres.  
Mike Shaw, v.p., advertising sales—Chicago  
Marsha Diamond, v.p., research  
Barter/syndication services.

### CAMI VIDEO

165 W. 57th St.  
New York, NY 10019  
Phone: 212-841-9688  
Artists representative; producer & distributor of classical music programs.

### CAMPBELL-EWALD CO.

30400 Van Dyke  
Warren, MI 48093  
Phone: 313-574-3400  
L. M. Schultz, exec. v.p. & dir., media  
R. I. Mitchell, sr. v.p. & dir., local media  
J. E. Sawyer, sr. v.p. & dir., national broadcast media  
Producer of open-end film commercials (made for TV) & film/tape spot commercials.

### STEVE CAMPUS PRODUCTIONS INC.

24 Depot Square  
Tuckahoe, NY 10707  
Phone: 914-961-1900  
Steve Campus, pres.  
Jon Pace, v.p.  
Producer of film/tape spot commercials; film programs on order; TV film/tape series; newsreels; slides; slide film commercials & theatrical shorts; producer & distributor of industrial & educational films & news; multimedia producers; teleconference producers & networkers.

### CAMRAC STUDIOS

1775 Kuenzi St.  
Reno, NV 89502  
Phone: 702-323-0965  
Telex: 650 319 7860 MCI  
Fax: 702-322-1099  
Shirley Mitchell, pres.  
Jim Mitchell, director & producer  
Larry Neroda, editor  
Mitch Larson, mktg. rep.  
Jackie Walker, administration  
Independent videotape and film production studio; producers & distributors of home videos; production; editing; character generation; digital video effects; stereo audio & camera color artwork; duplication; other services.

### CANADIAN BROADCASTING CORP.

Box 8478  
Ottawa, Ont. K1G 3J5  
Phone: 613-724-1200  
Telex: 0534260  
Fax: 613-738-6887; 613-738-6843

### English Networks:

Box 500, Station "A", Toronto, Ont. M5W 1E6.  
Phone: 416-975-3311. Denis Harvey, v.p., English TV; Michael McEwen, v.p., English radio

### French Networks:

Box 6000, Montreal, Que. H3C 3A8. Phone: 514-285-3211. Franklin Delaney, v.p., French TV; Jean Blais, v.p., French radio

CBC also has offices & studios in 31 Canadian communities.

Producer of newsreels, religious films & TV film/tape series; news; exporter of films; film buyer; importer of films & TV film series; music library; properties for lease; sales representative; TV rights.

### THE CANNELL STUDIOS

7083 Hollywood Blvd.  
Hollywood, CA 90028  
Phone: 213-465-5800  
Stephen J. Cannell, chmn. & chief exec. officer  
Michael Dubelko, pres.  
Jo Swerling Jr., sr. v.p., production & supervising producer  
Peter Roth, pres., Stephen J. Cannell Productions  
Joseph Kaczorowski, v.p., finance & administration  
Matthew N. Herman, v.p., production  
Howard Kurtzman, v.p., legal & business affairs  
Dianne Mandell, v.p., merchandising & licensing  
Gary Winter, v.p., post production  
Producer of TV film/tape series.

### CAPITAL CITIES/ABC VIDEO ENTERPRISES INC.

1330 Ave. of the Americas  
New York, NY 10019  
Phone: 212-887-1725  
Herbert A. Granath, pres.  
John Healy, pres., ABC Distribution Co.  
Archie C. Purvis, sr. v.p.  
Phil Boyer, v.p., international development  
Cable & video program supplier; film buyer.

### CAPITOL PRODUCTION MUSIC

(Div. of Capitol Records Inc.)  
1750 N. Vine  
Hollywood, CA 90028  
Phones: 213-461-2701; 800-421-4163  
Ole Georg, managing dir.  
Richard Hyland & Jennie Ayers, mktg.  
Full service music library; video & film music production.

### CAPITOL VIDEO COMMUNICATIONS INC.

2121 Wisconsin Ave. NW  
Washington, DC 20007  
Phone: 202-965-7800  
Douglas A. Weiss, pres.  
William Lorenz, v.p., engineering  
Robin Meredith, business mgr.  
Kevin Gillen, dir., sales  
Ciel Kabler, account exec.  
Fred Elliott, dir., client services  
Ed Kennedy, mgr., engineering services  
Carolyn Robinson  
Videotape teleproduction facility.

### GEORGE CARLSON & ASSOCIATES

2512 Second Ave.  
No. 306  
Seattle, WA 98121  
Phone: 206-441-1466  
George Carlson, producer



Producer & distributor of TV film/tape series; travel adventure series.

## CAROUSEL FILMS INC.

241 E. 34th St.  
Room 304  
New York, NY 10016  
Phone: 212-683-1660  
David Dash, pres.  
Michael A. Dash, v.p.  
Distributor of animation, industrial & educational films, motion picture shorts & TV film/tape series.

## CAROLINA PRODUCTIONS

Box 1616  
Greenville, SC 29602  
Phone: 803-244-1616  
Production studio.

## CARTHAY STUDIOS INC.

5907 W. Pico Blvd.  
Los Angeles, CA 90035  
Phone: 213-938-2101  
Helen Malis, studio mgr.  
Producer of film/tape spot commercials & industrial & educational films; studio facilities for rent; film & videotape facilities.

## CASABLANCA IV

202 N. Canon Dr.  
Beverly Hills, CA 90210  
Phone: 213-275-0404  
Fax: 213-275-2873  
Richard Cohen, chmn. & chief exec. officer  
Richard S. Gold, pres.  
Chuck Gerber, exec. v.p.  
Jim McCallum, exec. v.p.  
Jack Allen, v.p., worldwide distribution  
TV programming for syndicated, network & pay cable distribution.

## CASTLE HILL TELEVISION

(Div. of Castle Hill Productions Inc.)  
1414 Ave. of the Americas  
New York, NY 10019  
Phone: 212-888-0080  
Telex: 423568 CASHILL  
Julian Schlossberg, pres.  
Mel Maron, pres., mktg. & distribution  
Barbara Karmel, sr. account exec.  
Milly Sherman, dir., sales services  
Ken Brady, dir., advertising  
Syndicators of feature film packages.

## CATALYST PRODUCTION SERVICES

1431 Center St.  
Oakland, CA 94607  
Phone: 415-836-1111  
Avi Stachenfeld, chief exec. officer  
Joshua Reichel, pres.  
William Camenga, v.p., production services  
Program & commercial production & post-production services.

## CATHEDRAL FILMS

Box 4029  
Westlake Village, CA 91359  
Phone: 818-991-3290  
Rev. James L. Friedrich, pres.  
Producer & distributor of religious films.

## CATZEL, THOMAS & ASSOCIATES

2207 Colby Ave.  
Los Angeles, CA 90064  
Phone: 213-473-7500  
Kit Thomas, pres.  
David Catzel, v.p.  
Michael Williams, mktg. coordinator  
Mary Kirby, account exec.  
Multimedia production company; commercials; music video & home video production.

## CBC ENTERPRISES

350 5th Ave.  
Suite 5507  
New York, NY 10118  
Phone: 212-949-1500  
Telex: 126246

Frank Schatz, sales mgr., U.S.  
CBC program distribution: Drama series, mini-series, made-for-TV movies, variety specials, documentaries, sports events & children's series.

## C. B. DISTRIBUTION

141 El Camino Dr.  
Suite 110  
Beverly Hills, CA 90212  
Phone: 213-275-6114  
Bob Wright, exec. dir.  
JoAnne Leighton, dir., sales  
Steve Schott, dir., administration  
Linda Bross, operations mgr.  
TV sales & syndication company.

## CBS/FOX VIDEO

1211 6th Ave.  
2nd Floor  
New York, NY 10036  
Phone: 212-819-3200

## CBS NEWS—See News Services

## CENTERCOM

7820 N. Teutonia Ave.  
Milwaukee, WI 53209  
Phone: 414-355-9222  
Fax: 414-355-6260  
Robert Harmon, pres.  
Jeff Johnson, v.p.  
David Davis, dir., sales & mktg.  
Gerald Muehlenberg, production mgr.

## Branch Office:

TAMPA, FL 33634: 4710 Eisenhower Blvd.  
Phone: 813-886-8266.  
Videotape & audio duplication; world standards conversions.

## CENTRAL INDEPENDENT TV

35-38 Portman Square  
London W1A 2HZ  
England

## CENTRAL OFFICE OF INFORMATION

Hercules Rd.  
London SE1 7DU  
England  
Phone: 01-261-8617  
Producer of film/tape spot commercials; producer & distributor of industrial & educational films (sale or loan); TV film/tape series; distributor of motion picture shorts; stock footage; exporter of films; film buyer.

## CFCN TELEVISION

(Div. of CFCN Communications Ltd.)  
Broadcast House  
Calgary, Alta. T3C 3L9  
Canada  
Phone: 403-240-5600  
Bruce Nelson, v.p., programming  
Producer of newsreels, TV film/tape series, film/tape spot commercials, slides, slide film commercials & theatrical shorts; news; stock footage; importer of films & TV film series; recording facilities; sales representative; studio facilities for rent; TV rights; other services.

## CHANNEL FILMS INC.

45 West 45th St.  
New York, NY 10036  
Phone: 212-575-8900  
Producer of open-end film commercials (made for TV) & film/tape spot commercials; editing opticals.

## CHANNEL FIVE CORP.

(Div. of Harris Corp.)  
5 TV Place  
Needham, MA 02192  
Phone: 617-449-0400  
Medical programs, daily magazine show, children's series, situation comedy-drama, documentaries, news inserts, docu-dramas & instructional programming.

## CHANNEL ONE

1727 Clifton Rd. NE  
Atlanta, GA 30329  
Phone: 404-634-0101  
Producer of media programs; audio & videotape, film, television & multimedia.

## BRUCE CHAPMAN CO.

Grafton, VT 05146  
Phone: 802-843-2321  
Bruce Chapman, pres.  
William Chapman, v.p.  
Consultant for network production & sales.

## CHRISTIAN LIFESTYLE MAGAZINE

1100 Rancho Conejo Blvd.  
Newbury Park, CA 91320  
Phone: 805-373-7686  
Dan Matthews, dir.  
Elizabeth Albritton, asst., syndication dept.  
Color 30-min. programs on 2-in. & 1-in. videotape, 3/4-in. & 1/2-in. cassette.

## CHRISTIAN TELEVISION NETWORK

Box 6922  
6922 142nd Ave. N  
Clearwater, FL 34618  
Phone: 813-535-5622  
Robert R. D'Andrea, pres.  
Molly D'Andrea, v.p.  
Robert Kennedy, dir., cable relations & special projects  
Kurt Stowers, dir., community ministries & chief financial officer  
Clay Mullins, sales  
Produces & syndicates Christian programming; mobile production unit available.

## THE CHRISTOPHERS INC.

12 E. 48th St.  
New York, NY 10017  
Phone: 212-759-4050  
Rev. John Catoir, dir.  
Dolores Criqui, v.p.  
Cecilia Harriendorf, exec. producer  
Stephanie Raha, producer  
Alma Stark, mgr., radio & TV distribution  
Producer & distributor of TV series.

## CHURCH FEDERATION OF GREATER INDIANAPOLIS INC.

1100 W. 42nd St.  
Indianapolis, IN 46208-3388  
Phone: 317-926-5371  
C. Bruce Naylor, exec. dir.  
Dr. Alfred R. Edyvean, TV consultant  
Producer of religious TV & radio programs.

## CHURCH OF THE NAZARENE

Nazarene Communication Media  
6401 The Paseo  
Kansas City, MO 64131  
Phone: 816-333-7000, ext. 390  
Paul Skiles, dir.  
Ray Hendrix, administrative asst.  
Dave Anderson, administrative asst.  
Brian Helstrom, mgr., AV productions  
Radio programs in 38 languages, video; broadcast TV, photography, slide shows; multimedia presentations; A/V educational aids & 16mm productions.

## CHURCH WORLD SERVICE

475 Riverside Or.  
New York, NY 10115  
Phone: 212-870-3003  
Producer of film/tape spot commercials, religious films, slides, slide film commercials & theatrical shorts; recording facilities; stock footage.

## CHURCH WORLD SERVICE/CROP

28606 Phillips St.  
Box 968  
Elkhart, IN 46515  
Phone: 219-264-3102  
John Schultz, dir.

Gary Arnold, film librarian  
Distributor of films on world hunger & related topics.

## CIANI/MUSICA INC. & C/M STUDIOS

30 E. 23rd St.  
New York, NY 10010  
Phone: 212-777-7755  
Suzanne Ciani, pres.  
Marina Belica, v.p., exec. dir.  
Chris Seeger, technical dir.  
Terri Gold, production coordinator  
Custom sound and music design/production for advertising, film, records. Advanced electronic music production facility available with custom MIDI/SMPTE network, all current synthesizers.

## CINACO FILM & TV CO. INC.

9056 Santa Monica Blvd.  
Suite 200  
Los Angeles, CA 90069  
Phones: 213-278-3302; 213-278-3072  
Fred Briskin, pres.  
Tenny Chonin, dir., operations  
Marilyn White, administrative asst.  
Distributor of motion picture features, motion picture shorts, TV film/tape series.

## CINECRAFT INC.

2515 Franklin Blvd.  
Cleveland, OH 44113  
Phone: 216-781-2300  
Neil G. McCormick, pres.  
Maria Keckan, chief operating officer  
Producer of video, film & slide multi-image; produces business, theater & sales meetings; production services.

## CINE MAGNETICS VIDEO & FILM LABORATORIES

650 Halstead Ave.  
Mamaroneck, NY 10543  
Phones: 914-698-3434; 212-542-0700  
800-431-1102  
Joseph J. Barber Jr., pres.  
Vincent Spagnolo, v.p. & gen. mgr.  
Robert Orzack, v.p., sales & mktg.  
Laboratory facilities & services; video & film duplication.

## CINEMA SERVICES INC.

116 North Ave.  
Park Ridge, NJ 07656  
Phone: 201-391-3463  
Fax: 201-391-6335  
John E. Allen, pres.  
Motion picture laboratory producing all types of 35mm, 16mm & super 16mm optical transfer work. Blow-ups & reductions including anamorphic & vistavision formats; color & black & white. Film to tape telecine transfers. Motion picture restoration.

## CINEMA SHARES INTERNATIONAL TELEVISION

450 Park Ave.  
New York, NY 10022  
Phone: 212-421-3161  
Beverly J. Partridge, pres.  
Deborah Dave, exec. dir.  
Delanie Abney, dir., program services  
Dick Ostrander, eastern div. sales mgr.  
Marvin Gray, western div. sales mgr.  
Rita Balsam & Jerry Balsam, foreign sales  
Feature films in color available for TV plus ancillary rights.

## CINE-TELE PRODUCTIONS

Box 1565  
Palm Desert, CA 92260  
Phone: 619-346-4033  
Harry J. Lehman, pres.  
Jacques Lehman, mgr.  
Producer & distributor of industrial & educational films; distributor of TV film/tape series.

## Program Sources

### CINETUOES FILM PRODUCTIONS LTD.

295 W. 4th Ave.  
New York, NY 10014  
Phone: 212-924-0400  
Christine Jurzykowski, pres. & exec. producer  
Gale Goldberg, v.p. & exec. producer  
Alex D. Gartner, dir. of development, production & acquisitions  
Anita Cinnamon, dir. of mktg.  
Producer of motion picture features, film/tape TV commercials, industrial films, training films, video news releases. Post production facilities for film/tape; studio facilities for rent; recording & projection room.

### CINOPTICALS INC.

5 Pleasant Pl.  
North Brunswick, NJ 08902  
Phone: 201-821-5871  
Larry Witten, pres.  
Jeff Kaplan, v.p.  
Rick Witten, v.p.  
Titles & optical effects; mattes; animation; 16mm & 35mm anamorphic photography; stand photography; 3-D opticals.

### DICK CLARK PRODUCTIONS INC.

3003 W. Olive Ave.  
Burbank, CA 91505  
Phone: 818-841-3003  
Dick Clark, chief exec. officer  
Fran La Maina, pres.  
Aviva Bergman, dir., business affairs  
Thomas R. Stepanchak, dir., publicity  
Producer of TV, movies, radio programming & stage performances.

### CLASTER TELEVISION INC.

9630 Deercro Rd.  
Timonium, MD 21093  
Phone: 301-561-5500  
Telex: 301-561-5510  
John H. Claster, pres.  
Sally C. Bell, exec. v.p.  
Janice Carter, sr. v.p., sales  
Terri B. Akman, dir., programming  
John Russel, account exec. & dir., promotion  
Peggy Powell, account exec.  
Dana Reisman, distribution coordinator  
Producer & distributor of animated specials & miniseries, game shows & children's shows.

### CLOKEY PRODUCTIONS INC.

750 Terrado Plaza, SW 35  
Covina, CA 91723  
Phone: 818-966-4141

### COAST PRODUCTIONS

1001 N. Poinsettia Place  
Hollywood, CA 90046  
Phone: 213-876-2021  
Patrick Collins, sr. v.p. & gen. mgr.

### Branch Offices:

CHICAGO, IL 60611: 505 N. Lakeshore Dr., No. 711. Phone: 312-222-1857. Fred Foster, v.p. & exec. producer

NEW YORK, NY 10017: 225 E. 44th St. Phone: 212-370-0400. Barry Berg, exec. v.p.

Live action & animated TV commercials; theatrical trailers; special effects for commercials & feature films. See also Pacific Motion Pictures, Teletest & Trio Visual Effects.

### COE FILM ASSOCIATES INC.

65 E. 96th St.  
New York, NY 10128  
Phone: 212-831-5355  
Bernice Coe, pres.  
Mignon Levey, dir., sales  
Susan Eenigenburg, dir., mktg.  
Distributor of short films & documentaries.

### COLLEGE BOWL CO. INC.

Suite 373  
3960 Laurel Canyon Blvd.

Studio City, CA 91604  
Phone: 818-506-2555  
Don Reid, chmn.  
Mary Oberembt, v.p.  
Producer of TV film/tape series.

### KINGSLEY COLTON & ASSOCIATES

16661 Ventura Blvd.  
Suite 400  
Encino, CA 91436  
Phone: 818-788-6043  
Artists representative.

### COLUMBIA PICTURES TELEVISION

3300 Riverside Dr.  
Burbank, CA 91505  
Phone: 818-954-6000  
Telex: 683-1227 EMPIC UV  
Fax: 818-954-5297  
Gary Lieberthal, chmn. & chief exec. officer  
Scott Siegler, pres. & chief operating officer  
Barry Thurston, pres., syndication  
Kelly Smith, exec. v.p., business affairs  
Leslie Z. Tobin, v.p., motion picture sales & acquisitions  
Michael Zucker, v.p., marketing  
Don DeMesquita, v.p., corp. communications  
David Mumford, v.p., television research  
Robert W. Moore, dir., television research  
Deborah Willard, dir., syndication contracts  
Francine Beougher, dir., syndication operations  
Alan Daniels, dir., advertising & promotion  
Joseph Tulloch, mgr., publicity

### Syndication Sales Representatives:

Meade Camp, v.p., southeastern & western regions, Los Angeles  
Gary Lico, v.p., eastern region, New York  
Herb Weiss, v.p., eastern sales, New York  
John Rohrs Jr., mgr., midwestern sales, Chicago  
Bill Clark, dir., special projects, Los Angeles  
Debbie Grant, Los Angeles  
Noranne Frisby, Chicago  
Susan Grant, Atlanta  
Terry Mackin, Atlanta

### COLUMBIA PICTURES INTERNATIONAL CORP.

711 Fifth Ave.  
New York, NY 10022  
Phone: 212-702-6599  
Telex: RCA 234211  
Patrick M. Williamson, pres.  
Milton Fishman, sr. v.p. & treas.  
Martin Blau, sr. v.p.  
Kevin Hyson, v.p., advertising & publicity  
Duncan Clark, v.p., advertising & publicity  
Michael Grindon, v.p., international sales, TV  
Lester McKillar, v.p., Europe & Middle East  
Anne Atkinson, v.p., legal affairs & asst. secy.  
Helios Alvarez, v.p. & gen. mgr., TV, Latin America  
Nicholas Bingham, v.p., European TV operations  
Timothy Vignoles, v.p., European TV, production & U.K. TV sales  
John Migicovsky, v.p. & gen. mgr., Canadian operations  
Ross Plapp, managing dir., TV sales, Australia & Far East  
Louis P. Mont, dir., finance & administration  
Giovanni Gentili, regional mgr. & dir., Latin America & gen. mgr., Mexico  
John Barry, controller  
Susan West, dir., client services, Los Angeles  
Producer & distributor of TV film/tape series & film programs on order.

### International Offices:

ARGENTINA: Columbia Pictures of Argentina Inc., Lavalle 19147 A, Buenos Aires 1051. Phone: 49-3566. Armando A. Cortez, gen. mgr.

AUSTRALIA: Columbia Pictures Television Pty. Ltd., 45 Macquarie St., Sydney, NSW

2000. Phone: 27-5402. Ross Plapp, v.p. & managing dir./sales supervisor, Far East TV sales

BRAZIL: Screen Gems-Columbia Pictures of Brazil Inc., Rua Santa Isabel 160, 7 Andar, Sao Paulo. Phone: 220-5200. Helios Alvarez, v.p. & gen. mgr., Latin American TV

CANADA: Columbia Pictures Television Canada Ltd., 365 Bloor St. E., Suite 1602, Toronto, Ont. M4W 3L4. Phone: 416-962-5490. John S. Migicovsky, v.p. & gen. mgr.

ENGLAND: Columbia Pictures International Television, St. Margaret's House, 19/23 Wells St., London W1P 3FP. Phone: 637-8444. Nick Bingham, v.p., European TV operations; Tim Vignoles, v.p., U.K. TV sales

FRANCE: Columbia Pictures Television, 20 rue Troyon, 75017 Paris. Phone: 43-80-70-00. Jacques Porteret, dir., program sales mgr.

ITALY: TV Overseas S.R.L., Via Sicilia N 50, 00187 Rome. Phone: 491-898. Jimmy Manca, agent

JAPAN: Japan International Enterprises Inc., 4th Floor, Yoneda Bldg., 17-20 Shimbashi 6-Chome, Minato-Ku, Tokyo Pref. 105. Phone: 431-1384. Toru Ohnuki, gen. mgr.

MEXICO: Columbia Pictures International Television, Darwin 68, Office 301, Mexico City 5, D.F. Phone: 905-254-0904. Alvaro Mutis, Latin America/Mexico sales rep.

PHILIPPINES: Columbia Pictures International Television, Philippine President Lines Bldg., 100 United Nations Ave., Room 307, Manila. Phone: 521-1381. Conrado Javier, sales rep.

WEST GERMANY: Columbia Television, Ickstattstrasse 1, 8000 Munich 5. Phone: 263-460. Max M. Kimental, consultant

### COMMUNICATIONS RESOURCES L.P.

45 Field Point Rd.  
Greenwich, CT 06830  
Phone: 203-629-1500  
Steve Kahn, managing partner  
Producer of cable programming.

### COMMUNICREATIONS INC.

2130 S. Bellaire St.  
Denver, CO 80222  
Phone: 303-759-1155  
Fax: 757-1832  
Don Spencer, pres.  
Anthony Pfau, v.p.  
Paul Vastola, mgr., audio dept.  
Tom Virtue, mgr., video dept.  
Full service production company for film, video & audio; editing suite; recording studios.

### COMPRO PRODUCTIONS

Suite 114  
2080 Peachtree Industrial Court  
Atlanta, GA 30341  
Phone: 404-455-1943  
Nels A. Anderson, pres.  
Kim A. Anderson, exec. v.p.  
Steve Brinson, producer  
Robert M. Callner, dir., mktg & sales  
Full-service company specializing in film & video production for business & broadcast communications; soundstage, film & video editing suites & 24-track audio recording studio.

### COMTEL VIDEO SERVICES INC.

411 Airport Blvd.  
Suite 103  
Burlingame, CA 94010-2001  
Phone: 415-579-1123  
Fax: 415-579-1203  
Robert C. Beggs, pres.

Videotape duplication & film to tape transfers; international standards conversion; videotaped program feeds for offshore network affiliate stations & cable companies; air checks; satellite downlink.

### CONDOR TELEVISION

26 Ole Musket Lane  
Danbury, CT 06810

### CONSOLIDATED FILM INDUSTRIES

959 Seward St.  
Hollywood, CA 90038  
Phone: 213-960-7444  
Telex: 06-74257  
Tom Ellington, pres.  
Jerry Virmig, v.p., mktg.  
Laboratory facilities & services; title & optical; videotape transfers.

### CONSOLIDATED FILM LABORATORIES—See Consolidated Film Industries, above.

### CONSULATE GENERAL OF THE NETHERLANDS

Press and Cultural Section  
One Rockefeller Plaza  
11th Floor  
New York, NY 10020  
Phone: 212-246-1429  
Telex: 640 805 NETHERL CG NYK  
Adrien F. Tieleman, Consul General of the Netherlands  
Jan Hesseling, Consul for press & cultural affairs

### CONTINENTAL FILM PRODUCTIONS CORP.

4420 Annicola Hwy.  
Box 5126  
Chattanooga, TN 37406  
Phone: 615-622-1193  
Telex: CHATTATUFTERS, 810-573-5280  
TWX: 810-573-5280  
James E. Webster, pres.  
James L. Webster, exec. v.p.  
Producer & distributor of audio-visual presentations.

### ★ CONUS COMMUNICATIONS—See News Services

### COOGA MOOGA INC.

9255 Sunset Blvd.  
Los Angeles, CA 90069  
Phone: 213-274-0751

### WILLIAM L. COOPER PRODUCTIONS INC.

420 Lexington Ave.  
Suite 2009  
New York, NY 10170  
Phone: 212-944-6090  
William L. Cooper Jr., pres.  
Kay Arnold, v.p.

### Studio:

PARAMUS, NJ 07652: 34 Kramer Dr. Phone: 201-652-6037. Telex: 138-865

Producer, consultant, film doctoring, specialized editing, dubbing for motion pictures, TV, cable & video cassettes.

### CORAL PICTURES CORP.

6850 Coral Way  
Suite 404  
Miami, FL 33155  
Phone: 305-661-8922  
Telex: 441132 CORAL  
Fax: 305-665-7194  
Marcel Granier, pres. & chief exec. officer  
Luis Guillermo Gonzalez, exec. v.p.  
Jose Manuel Pagani, exec. v.p., finance & administration  
Manolo Vidal, exec. v.p., sales  
Hank Guzik, western div.  
Dick Ostrander, eastern div.  
Alfredo Odoorio, Diprom, S.A., Argentina  
Juan Jorge Jaeckel, rep., Colombia

Juan Julio Baena, Coral Europa, S.A., Europe TV syndicators of first-run series, continuing dramas, miniseries, feature films, children's programming, variety shows, beauty pageants, musical & drama specials, sports & documentaries.

## CORELLI-JACOBS RECORDING INC.

25 W. 45th St.  
New York, NY 10036  
Phone: 212-382-0220  
Fred M. Jacobs, pres.  
Moe Goldstein, v.p.  
John Lettis, v.p.  
Music library & sound effects; music specialists for video & film; classical catalogue; original synthesizer scores; voice recording & mixing studio; distributors of the De Wolfe music library.

## CORI FILMS INTERNATIONAL

2049 Century Park East  
Suite 1200  
Los Angeles, CA 90067  
Phone: 213-557-0173  
Telex: 825 388  
Fax: 213-551-4974  
Marie Hoy, pres.  
Lorri L. Longan, dir., administration & servicing  
Jeff Sanfilippo, mgr., international sales  
Anne Garchinsky, accounts  
Elizabeth A. Gray, publicity  
Sales & service for films, cartoons & TV programs overseas.

## CORSAIR PICTURES

(Div. of United Artists Communications Inc.)  
1619 Broadway  
New York, NY 10019  
Phone: 212-603-0652  
Frank Perry, pres.

## PIERRE COSSETTE PRODUCTIONS

8899 Beverly Blvd.  
Suite 900  
Los Angeles, CA 90048  
Phone: 213-278-3366  
Pierre Cossette, pres.  
Jolin Cossette, Carolyn Machado, Gail Purse & David Silberg, development

## THOMAS CRAVEN FILM CORP.

5 West 19th St.  
New York, NY 10011  
Phone: 212-463-7190  
Michael Craven, pres.  
Ernest Barbieri, v.p., sales  
Penelope Craven, v.p., administration  
Willis Briley, mktg.  
Full service audio-visual producer—industrial, training, educational, fund-raising, governmental, business & informational films & videotapes; commercials & public service announcements; motion picture shorts; foreign language productions.

## CRAWLEYS ANIMATION INC.

19 Fairmont Ave.  
Ottawa, Ont. K1Y 1X4  
Canada  
Phone: 613-728-3513  
W. H. Stevens Jr., pres.  
David Grimes, v.p., planning & development  
William O'Farrell, v.p., production services,  
Crawley Films Ltd.  
Derek Fower, gen. mgr.  
Tamara Andruszkiewicz, gen. mgr., distribution & development  
Rosie Lynn Dahdough, publicist  
Motion picture producers & distributors of animated specials, series & features.

## CREATIVE PROGRAMMING INC.

30 E. 60th St.  
New York, NY 10022  
Phone: 212-688-9100  
Peter Wild, chmn.

Nancy Fisher, pres.  
Producer of broadcast & cable TV film/tape series & original home videos.

## CRM/McGRAW-HILL

Box 641  
Del Mar, CA 92014  
Phone: 714-453-5000  
Producer of film/tape spot commercials; producer & distributor of industrial & educational films; distributor of religious films, motion picture shorts & foreign language films; sales representative; TV rights.

## JOHN CROWE PRODUCTIONS

10 Greenway Plaza  
Houston, TX 77046  
Phone: 713-627-9270  
John T. Crowe, pres.  
Dave Ernst, mgr., Dallas  
Don Wilson, chief engineer  
Mobile video production.

## Branch Office:

IRVING, TX 75039: 6311 N. O'Conner Rd., Suite 102. Phone: 214-556-1816

KANSAS CITY, MO 64152: 9751 N. Conant Ave. Phone: 816-531-1006

## CROWN INTERNATIONAL PAY TELEVISION INC.

8701 Wilshire Blvd.  
Beverly Hills, CA 90211  
Phone: 213-657-6700  
Mark Tenser, pres.  
Albert Giles, sr. v.p.  
Lynette A. Prucha, v.p., home video & pay TV  
Scott Schwimer, v.p., business affairs  
Producer & distributor of theatrical feature films.

## CRYSTAL PICTURES INC.

1560 Broadway  
Suite 414  
New York, NY 10036  
Phone: 212-840-6181  
Telex: 620852  
Cable: Crispic, NY  
Joshua Tager, pres.  
Sidney Tager, gen. sales mgr.  
Producer of film programs on order; distributor of motion picture features, industrial & educational films, religious films, motion picture shorts, foreign language films & TV film/tape series; exporter of films; film buyer; importer of films & TV film series; properties for lease; stock footage; sales representative; TV rights; videocassettes.

## CST ENTERTAINMENT

(Div. of Color Systems Technology Inc.)  
711 5th Ave.  
New York, NY 10022  
Phone: 212-702-2815  
Fax: 212-688-8738  
Colin A. Chisholm, pres.  
John Skouras, v.p., advertising, publicity & promotion  
Licenses theatrical films & TV series for television, cable & home video.

## CTV TELEVISION NETWORK

42 Charles St. E.  
Toronto, Ont. M4Y 1T5  
Canada  
Phone: 416-928-6000  
Telex: 06-22080  
Fax: 416-928-0907  
Murray Chercover, pres.  
Peter N. Sisam, v.p., marketing  
Joe Colson, v.p., engineering & operations  
John Coleman, v.p., planning & development  
Johnny Esaw, v.p., sports  
Marge Anthony, v.p., network relations  
Tim Kotcheff, v.p., news, features & information programming

Arthur Weinthal, v.p., entertainment programming  
Peter O'Neill, v.p., finance  
Philip Wedge, v.p., programming  
Gary Maavara, v.p., office of the president  
Duncan Morrison, treas.  
Phyllis Switzer, gen. mgr., Calgary '88 Olympics

## Branch Offices:

NEW YORK, NY 10020: Bolton Bcstg. International Ltd., 163 E. 57th St., Suite 503. Phone: 212-759-6767

MONTREAL, QUE. H5A 1A9: 48 Farnham, Place Bonaventure. Phone: 514-878-3135

VANCOUVER, B.C. V6G 2Z9: 1500 W. Georgia St., Suite 970. Phone: 604-669-1570

Producer of newsreels; producer & distributor of industrial & educational films & TV film/tape series; news; stock footage; importer of TV film series.

## CUSTOM FILMS/VIDEO INC.

11 Cob Dr.  
Westport, CT 06880  
Phone: 203-226-0300  
Lester S. Becker, pres.  
Producer of industrial & educational films, film/tape spot commercials & film programs on order; video recording facilities; film & video editing.

## CYCLE SAT

119 Willowglenn Drive  
Forest City, IA 50436  
Phone: 515-582-6999  
Fax: 582-6998  
David DeWaard, exec. v.p.  
Timothy R. Clark, v.p., research & development

Loren Swenson, v.p., operations  
Distributes spot commercials & syndication on C-band & Ku-band; SNG Ku-band uplink truck; production studios & edit suite.

CUSTOMUSIC DIV.—See Rowe International Inc.

## D.A.D. FILMS LTD.

1660 Cordova Ave.  
Los Angeles, CA 90007  
Phone: 213-730-8052  
David F. Freidman, pres.  
Film handlers; distribution services.

## THE LLOYD DANIELS CORP.

Box 1196  
Deerfield Beach, FL 33441  
Phone: 305-428-8986  
Kathy Israels

## O & R ANIMATION

516 5th Ave.  
Suite 507  
New York, NY 10036  
Phone: 212-370-9113  
Ronald Fritz, pres.  
Daniel Hunn, v.p.  
Animation television & theater.

## DAP TV ASSOCIATES

724 N. Westknoll Dr.  
Suite 308  
Los Angeles, CA 90069  
Phone: 213-855-0941  
Don Azars, exec. producer  
Program/video development, production, sales & co-ventures; TV film/tape series; distributor of film programs on order; stock footage.

## DAY OF DISCOVERY

(Radio Bible Class)  
3000 Kraft Ave. SE  
Grand Rapids, MI 49555  
Phone: 616-942-6770

Richard DeHaan, chmn. of the board  
Martin DeHaan, pres.  
Producer & distributor of religious programs; distributor of TV film/tape series.

## OE LUXE LABORATORIES INC.

1377 N. Serrano Ave.  
Hollywood, CA 90027  
Phone: 213-462-6171  
Telex: 67-4345 (DELGEN-A LSA)  
Burton Stone, pres.  
Jerrold T. Brandt Jr., sr. v.p., mktg.  
Complete film laboratory facilities & services; film-to-tape and other services.

## de MONTIGNIE MEDIA PRODUCTIONS PTY. LTD.

Box 158, Malvern  
Melbourne, Victoria 3144  
Australia  
Phone: 509-1711  
Telex: AA 37426  
Fax: 509-3052  
Philippe de Montignie, managing dir.  
John Thornton, general mgr.  
Guy Thornard, mktg. mgr.  
Film production, marketing & distribution.

## HAL DENNIS PRODUCTIONS

6314 La Mirada Ave.  
Hollywood, CA 90038  
Phone: 213-467-7146  
Harold J. Dennis, pres.  
D. M. Hill, v.p.  
K. C. Dennis, sales  
Distributor of animation, motion picture features, industrial & educational films, religious films, motion picture shorts, film programs on order; editing services; post production equipment rental.

## DESTINATION TELEVISION

Chace Mill/East  
One Mill St.  
Burlington, VT 05401  
Phone: 802-864-3131  
David Schaefer, pres.  
Producer of travel videos for use in home VCRs. Assists in cable placements & publicity. Full service facility from scripting through mass duplication.

## OE WOLFE MUSIC LIBRARY INC.

25 W. 45th St.  
New York, NY 10036  
Phone: 212-382-0220  
Fred Jacobs, pres.  
Andy Jacobs, v.p.  
Mitch Greenspan, v.p.  
Music library including recordings on compact disc; sound effects library; TV/radio commercials; cable shows; educational & corporate productions with full copyright protection; classical music catalog. (See also Corelli-Jacobs Recording Inc.)

## OEXTER, ORYER & LAI

6140 Hollywood Blvd.  
Hollywood, CA 90028  
Phone: 213-462-6410  
Fax: 213-469-1585  
Jill Dexter, pres., exec. producer & sales  
Ron Dexter, dir., cameraman  
David Dryer, dir.  
Brian Lai, dir., cameraman

## Sales Representatives:

CHICAGO: Phone: 312-644-1256. Susan Cole.

NEW YORK: Phone: 212-529-6330. Fax: 212-254-7530. David Sussan.  
TV commercial production.

## JERRY DEXTER PRODUCTIONS INC.

Box 105  
Beverly Hills, CA 90213  
Phone: 818-766-2751  
Producer of TV film/tape series.

## Program Sources

**JERRY DEXTER PROGRAM SYNDICATION**  
139 S. Beverly Dr.  
Beverly Hills, CA 90212  
Phone: 818-766-2751  
Telex: 298 991 HA INTL  
Fax: 213-658-6704  
Jerry Dexter, pres.  
Distributor of animation, motion picture features, TV film/tape series and specials. Australian distribution.

### D4 FILM STUDIOS INC.

Box 187  
Needham, MA 02192  
Phone: 617-235-1119  
Stephen Dephoure, pres.  
Complete production & post-production motion picture services; sound & picture editing for industrial, medical, government & educational films.

**DIALING FOR DOLLARS**—See Newhoff-Blumberg Inc.

### DIAMOND ARTISTS LTD.

9200 Sunset Blvd.  
No. 909  
Los Angeles, CA 90069  
Phone: 213-278-8146  
Abner J. (Abbey) Greshler, pres.  
Guy Steiner, sales mgr.  
Steve Greshler, asst. to pres.

### Branch Office:

NEW YORK, NY 10019: 119 W. 57th St.  
Phone: 212-247-3025. Camille Harris, dir.

Producer of film programs on order; producer & distributor of TV film/tape series & industrial & educational films; distributor of open-end film commercials (made for TV); artists representative; sales representative.

### DIGITAL IMAGES

651 Beacon St.  
Boston, MA 02215  
Phone: 617-267-6400  
Bill Casari  
Producer of graphics & on-air animation.

### DINER+ALLIED FILM & VIDEO SERVICES

620 3rd St.  
San Francisco, CA 94107-1902  
Mail Address:  
Box 410570  
San Francisco, CA 94141-0570  
Phone: 415-777-1700  
Fax: 415-957-1842  
Roy E. Diner, v.p. & gen. mgr.  
Scott Burnett, sales mgr.  
Tina Liadis, customer service  
16mm & 35mm lab services; film to tape; mass cassette duplication; standards conversion; macrovision; distribution services.

### DISCOVERY PRODUCTIONS

No. 8E  
315 Central Park West  
New York, NY 10025  
Phone: 212-752-7575  
David Epstein  
Producer of film/tape spot commercials, programs on order, TV film/tape series, industrial & educational subjects, newsreels, open-end film commercials (made for TV).

### WALT DISNEY COMPANY

500 S. Buena Vista St.  
Burbank, CA 91521  
Phone: 818-840-6000  
Jeffrey Katzenberg, chmn., motion picture & TV/Walt Disney Studios  
Richard Frank, pres., motion picture & TV/Walt Disney Studios  
Bill Mechanic, pres., International Theatrical Distribution & Worldwide Video/Walt Disney Pictures. Phone: 818-840-6080  
Robert Levin, pres., worldwide mktg.

Ted Kays, v.p., film & tape production  
Cheryl McDowell, dir., standards & practices

### BUENA VISTA TV:

Phone: 818-840-6090  
Richard Cook, pres., distribution  
Robert Jacquemin, sr. v.p., domestic distribution  
Film & TV production & distribution; owns Buena Vista TV & Touchstone Pictures.

### WALT DISNEY PICTURES

500 S. Buena Vista St.  
Burbank, CA 91521  
Phone: 818-840-1000  
Jeffrey Katzenberg, chmn.  
Richard Frank, pres.  
Robert Jacquemin, sr. v.p., domestic television  
Gary Barton, sr. v.p., production

### Branch Office:

NEW YORK, NY 10022: 500 Park Ave. Phone: 212-593-8900

Producer of animation, motion picture features, motion picture shorts & TV film/tape series.

### DOLPHIN PRODUCTIONS

140 E. 80th St.  
New York, NY 10021  
Phone: 212-628-5930  
Telex: 238740 DOLF  
Allan Stanley, pres.  
Bob Blansky, creative dir.  
Conrad White, dir., operations  
Bruce Davis, production mgr.  
Computer animation; TV production facility; editorial services & distribution for commercials & corporate presentations.

### DOMAIN TELEMEDIA

289 Main Place  
Carol Stream, IL 60188  
Phone: 312-668-5300  
Eric Thurman, pres.  
Video production & editing facilities.

### DOUGLAS FILM & TAPE INDUSTRIES

10 W. Kinzie St.  
Chicago, IL 60610  
Phone: 312-664-7455  
Fred C. Raymond, pres.  
D. P. Raymond, v.p. & sales mgr.  
Joseph Pusateri, quality control  
Walter Burns, lab mgr.  
Motion picture & videotape laboratory; all services.

**DOW JONES NEWS SERVICE**—See News Services

### DREW ASSOCIATES INC.

16-1/2 E. 74th St.  
New York, NY 10021  
Phone: 212-879-3430  
Robert L. Drew, pres.  
Anne Drew, v.p.  
Producer of public affairs & entertainment documentaries, client films & corporate video newsletters.

### DU ART VIDEO

(Div. Du Art Film Laboratories Inc.)  
245 W. 55th St.  
New York, NY 10019  
Phone: 212-757-4580  
Telex: 640 253 DU ART NYK  
Robert M. Smith, pres.  
Timothy J. Spitzer, gen. mgr. & sales  
David Koslow, mgr., customer service  
Videotape post-production facility & film laboratory; video editing; tape duplication; film-to-tape & tape-to-film transfers, 16mm & 35mm processing & printing.

### DUBIE-DO PRODUCTIONS INC.

One Laurie Dr.  
Englewood Cliffs, NJ 07632  
Phones: 212-765-4240; 201-568-4214  
Richard S. Dubelman  
Producer of film/tape spot commercials, film programs on order & industrial & educational films; distributor of motion picture features; film handlers; artists representative; recording facilities; studio facilities for rent; other services.

### CAL DUNN STUDIOS INC.

Box 388670  
Chicago, IL 60638-8670  
Phone: 312-644-7600  
Cal Dunn, v.p.  
Television programming & TV commercials; corporate, medical & general presentations & information films.

### MICHAEL DUNN PRODUCTIONS

2920 Orange Brace Rd.  
Riverwoods, IL 60015  
Phone: 312-940-0150  
Michael Dunn, pres.  
Production of motion pictures & videotape.

### THE DURAFILM CO.

137 N. La Brea Ave.  
Hollywood, CA 90036  
Phone: 213-936-1156  
Madelon Cohen, pres.  
Lee Suparak, laboratory mgr.  
Services, machinery, chemicals & editorial supplies to preserve, maintain & restore film, microfilm & video tape.

### DYNOCOMM SPORTS

27285 Las Ramblas  
No. 130  
Mission Viejo, CA 92691

### EARTHRISE ENTERTAINMENT INC.

1974 Broadway  
Suite 200  
New York, NY 10023  
Phone: 212-724-3250  
Robert G. McBride, pres.  
Producer of motion picture features, industrial & educational films, motion picture shorts, TV film/tape series, film/tape spot commercials & film programs on order.

### EBBETS FIELD PRODUCTIONS

Box 42  
Wykagyl Station  
New Rochelle, NY 10804  
Phone: 914-636-1281  
David Saperstein, pres.  
Producer of feature & TV movies, film programs on order, TV film/tape series, industrial & educational films, religious films, slides, slide film commercials & theatrical shorts; other services.

### EBONYJET SHOWCASE

(Johnson Publishing Co. Inc.)  
820 S. Michigan Ave.  
Chicago, IL 60605  
Phone: 312-322-9409  
Telex: 25-4119  
Fax: 312-322-0605  
Linda Johnson Rice, pres.  
Ozzie Bruno, v.p., TV sales & syndication  
Producer & distributor of programming.

### ECUMEDIA NEWS

815 Second Ave.  
New York, NY 10017  
Phone: 212-682-3295  
David Cassidy, exec. dir.  
Audio reports for radio: Voicers, actuals, commentary, movie & book reviews & features on the news of religion.

### EDITEL

(Div. of Scanline Communications Inc.)  
301 E. Erie  
Chicago, IL 60611  
Phone: 312-440-2360  
Bob Coleman

### Branch Office:

HOLLYWOOD, CA 90038: 729 N. Highland.  
Phone: 213-931-1821

Color correction, computer editing, remote & stage shooting, 1- or 2-inch recording & duplication.

### EDSTAN STUDIO INC.

321 W. 44th St.  
New York, NY 10036  
Phone: 212-489-1190  
Ed Feldman  
Stan Beck  
Producer of film/tape spot commercials, industrial & educational films, slides & slide film commercials; animation.

### ED-VENTURE FILMS

1122 Calada St.  
Los Angeles, CA 90023-3115  
Phone: 213-261-1885  
William E. Hines, pres.  
Robert E. Hines, v.p.  
Producer of film/tape spot commercials, film programs on order, industrial & educational films, open-end film commercials (made for TV), religious films & theatrical shorts; stock footage; media consultants; other services.

### RALPH EDWARDS/STU BILLET PRODUCTIONS

1717 N. Highland Ave.  
Los Angeles, CA 90028  
Phone: 213-462-2212  
James B. Pollock, v.p.  
Producer/packager of network & syndicated TV shows.

### ELECTRA PICTURES INC.

3 Dallas Communications Complex, LB 91  
Irving, TX 75039-3510  
Phone: 214-869-2462  
Telex: 249626 LPIX UR  
Fax: 214-869-7748  
I. Joseph Pope, pres.  
Laellen P. Childers, v.p., program development  
David R. King, v.p., syndication & sales  
Television programming distribution & sales.

### BERT ELLIOTT SOUND INC.

2080 Peachtree Industrial Court  
Suite 114  
Atlanta, GA 30341  
Phone: 404-452-1140  
Bert Elliott, pres.  
Margie Gorney, studio mgr.  
Audio production; 24-track facility; original music for film, video & multi-image productions.

### DON ELLIOTT PRODUCTIONS

15 Bridge Rd., Stonybrook  
Weston, CT 06883  
Phones: 203-226-4200; 212-679-5670  
Doris Elliott, pres.  
Dean Elliott, v.p.  
Doranne Elliott, v.p., sales  
Liz Gallagher & Carol Parmelee, studio mgrs.  
David Hart, Deodoro Perez  
Music library & production; recording facilities; 24-track recording studio for rent.

### RALPH C. ELLIS ENTERPRISES LTD.

1231 Yonge St.  
Suite 201  
Toronto, Ont. M4T 2T8  
Canada  
Phone: 416-924-2186  
Telex: 06-22435 ENTERPRISE TOR  
Teletypewriter: 416-924-6115

Ralph C. Ellis, chmn.  
R. Stephen Ellis, pres.  
Cathy J. Ellis, dir. of mktg.  
Distributor of TV film/tape series; exporter & importer of films; sales representative.

**EMPIRE FILMS INC.**  
905 West End Ave.  
New York, NY 10025  
Phone: 212-663-1947  
A. Joseph Handel, pres.  
Distributor of motion picture features; importer of films; sales representative.

**ENCYCLOPAEDIA BRITANNICA EDUCATIONAL CORP.**  
310 S. Michigan Ave.  
Chicago, IL 60604  
Phones: 312-321-7308; 800-621-3900  
TWX: 910-221-5573  
Joseph Elliott, pres.  
James Burnette, v.p.  
Producer & distributor of film & video materials for education, business & industry.

**ENTERPRISES PRODUCTIONS INC.**  
5912 Ramirez Cyn  
Malibu, CA 90265-4423  
Phone: 213-457-8081  
Jack H. Harris, pres.  
Producer & distributor of theatrical feature films, theatrical shorts & stock footage; importer of films.

**ENTERTAINMENT NETWORK**  
11111 Santa Monica Blvd.  
Suite 1210  
Los Angeles, CA 90025  
Phone: 213-478-1266

**ENTERTAINMENT PROGRAMMING SERVICES LTD.**  
(Astral Television Films/Twentieth Century-Fox Television)  
720 King St. W.  
Suite 600  
Toronto, Ont. M5V 2T3  
Canada  
Phone: 416-364-3894  
Telex: 06-22411  
Fax: 416-364-8565  
David W. Jackson, pres.  
Howard Slutskan, dir., national sales  
Vanda M. Macura, dir., client services & pay TV sales

**Branch Office:**  
MONTREAL, QUE. H4N 2G5: 175 Montpeller Blvd. Phone: 514-748-1348. Telex: 05-826734. Fax: 514-748-1348. Micheline Raymond, v.p., French-Canadian market sales; Evelyn Deruchie, mktg./research asst.

Distributor of programming to commercial & pay TV.

**ENTER-TEL INC. & ENTERTAINMENT NETWORK**  
2440 Chagrin Blvd.  
Suite 301  
Cleveland, OH 44122  
Phone: 216-831-6110  
Michael Loveman, chmn.

**THE E. O. CORP.**  
Box 184  
Shelby, NC 28150  
Phone: 704-482-0611  
Earl Owensby, pres.  
Gene Blackburn, v.p.  
Linda Comer, secy.  
Mike Putnam, sales mgr.  
Motion picture production facilities.

**THE EPISCOPAL RADIO-TV FOUNDATION**  
3379 Peachtree Rd. NE  
Atlanta, GA 30326  
Phone: 404-233-5419

The Rt. Rev. Harold B. Robinson, chmn.  
TV & radio programming; audio & video cassettes.

**ESSENCE TELEVISION PRODUCTIONS INC.**  
1500 Broadway  
6th Floor  
New York, NY 10036  
Phone: 212-642-0600  
Clarence O. Smith, pres. & sales mgr.  
Ray Horn, syndicator  
Producer & distributor of syndicated TV programs.

**EUE/SCREEN GEMS**  
222 E. 44th St.  
New York, NY 10017  
Phone: 212-867-4030  
Fax: 212-867-4503  
George Cooney, chief exec. officer  
Jay Kenny, exec. v.p. & gen. mgr.  
Nick Bavaro, v.p. & dir. of operations  
John Clarke, v.p., finance  
Lee Davis, exec. producer  
Stephen J. Gould, v.p. & dir., mktg.  
Tim Merjos, sales rep. & producer  
Susan Siegel, business affairs mgr.  
David Elliot, Mike Elliot, Ashley Lazarus, Howard Blume, Mickey Trenner, dirs.

**West Coast Div.:**  
3701 W. Oak St., Burbank, CA 91505. Phone: 818-954-3000. Jerry Bernstein, exec. v.p. & gen. mgr.; Larry DeLeon, sr. v.p., production & administration, exec. producer; Barbara Rider, business affairs mgr.; Dorothea Polynis, sales rep.; Richard Black, Bill Tannen, Stan Dragoti, dirs.

**Midwest Div.:**  
151 N. Michigan Ave., Suite 1013, Chicago, IL 60601. Phone: 312-856-1440. Paul Zara, v.p.-exec. producer; Jack Gunne, assoc. producer

Full service video and film production including six sound stages in New York with lighting and grip equipment, prop room, camera room, casting stage, 35mm & 16mm projection rooms and conference rooms. EUE/West is located on the The Burbank Studios Ranch with backlot and stage facilities available.

**EURAMCO INTERNATIONAL INC.**  
Box 5434  
Beverly Hills, CA 90210  
Phone: 213-273-5977  
Telex: 704514 POMANO GP UD  
Renato Romano, pres.  
Adam Michael Fast, dir., international sales  
John Alexander, dir., mktg.  
Distributor of film.

**EUROPEAN TELEVISION INC.**  
316 W. 75th St.  
New York, NY 10023  
Phone: 212-874-3333  
Timothy D. McInerney, John Musilli, Stephan Chodorov, Jochen G. Balan, Robert Shofly, Jayme Clement  
**Europe Tonight & Europe Specials;** news & special features to & from Europe.

**EXCEL TELEMEDIA INTERNATIONAL CORP.**  
745 Fifth Ave.  
Suite 1516  
New York, NY 10151-0077  
Phone: 212-371-7333  
Ken Israel, pres.  
Allen G. Hart, v.p.  
Tom Thuman, Bill Seymour, Peter Strand, Carmela Tutino, sales

**Sales Office:**  
ENGLAND: SR Programs International, 98 Mount St., London W1Y 5HE. Phone: 011-441-409-2764. Steve Roberts, Stanley Darer

Worldwide distributors & producers of programming for the electronic media.

**EYE CONTACT INC.**  
1435 Center St.  
Oakland, CA 94607  
Phone: 415-836-1180  
Fax: 415-835-1314  
Carla Itzkowich, pres.  
Norma Armon, v.p.  
Production & translation of television programming into foreign languages.

**E.Y.R. PROGRAMS INC.**  
130 W. 42nd St.  
Room 652  
New York, NY 10036  
Phone: 212-575-9566  
Charles Salzman, pres.  
Feature film programming.

**JERRY FAIRBANKS PRODUCTIONS**  
Box 50553  
Santa Barbara, CA 93150  
Phone: 805-969-7001  
Jerry Fairbanks, exec. producer  
Producer & distributor of motion picture features & shorts, industrial & educational films, theatrical shorts; stock footage; exporter of films.

**FAMILY FILMS**  
3558 S. Jefferson Ave.  
St. Louis, MO 63118  
Phone: 314-664-7000  
John Gerber, pres.  
Peter Wille, exec. dir.  
Robert Garmatz, mktg.  
Producer & distributor of 16mm religious films & videos.

**FAMILY GUIDE NETWORK**  
Fox Pavilion  
Suite A-1  
Jenkintown, PA 19046  
Phone: 215-887-7010  
Distributor of 30-minute direct response programming.

**FAMILY THEATER INC.**  
7201 Sunset Blvd.  
Hollywood, CA 90046  
Phone: 213-874-6633  
Rev. Patrick Peyton, C.S.C., pres.  
Patricia Purcell, asst. mgr.  
Dennis Roverato, mgr., administration  
Austin Peterson, consultant  
Nicholas Royce, distribution coordinator  
Producer & distributor of religious films.

**F.A.P. VIDEO**—See Fine Arts Productions Inc.

**FARKAS FILMS INC.**  
385 Third Ave.  
New York, NY 10016  
Phone: 212-679-8212  
Fay E. Robison, pres.  
M. Finley, secy.-treas.  
Studio facilities for rent.

**DON FEDDERSON PRODUCTIONS**  
16255 Ventura Blvd.  
Suite 1117  
Encino, CA 91436  
Phone: 818-986-3118  
Don Fedderson, chmn.  
Producer of TV film/tape series.

**RICHARD FEINER & CO. INC.**  
230 Park Ave.  
New York, NY 10169  
Phone: 212-687-5444  
Richard Feiner, pres.  
Producer & distributor of TV film/tape series; distributor of motion picture features & shorts; exporter of films.

**TONI FICALORA PRODUCTIONS**  
11 Janet Terrace  
Irvington, NY 10533  
Phones: 914-591-7344  
Anthony Ficalora, pres.  
John A. Ficalora, v.p. & exec. producer  
Michael A. Ficalora, v.p.  
Paul Anthony, production mgr.  
Producer of film/tape spot commercials.

**FILMACK STUDIOS**  
1327 S. Wabash Ave.  
Chicago, IL 60605  
Phone: 312-427-3395  
Joseph R. Mack, pres.  
Robert Mack, production mgr.  
Producer of animation, motion graphic logo films & commercials, motion picture shorts, film/tape spot commercials, slides, slide films, theatrical shorts; transfers of slide shows & motion picture films to videotape, videotape duplication.

**FILMATION STUDIOS**  
(Div. of Group W Productions)  
6464 Canoga Ave.  
Woodland Hills, CA 91367  
Phone: 818-712-4900  
Fax: 818-712-4986  
Lou Scheimer, pres. & chief exec. officer  
Alice Donenfeld, exec. v.p.  
Arthur Nadel, v.p., creative affairs  
Gail Munn, v.p., licensing  
Barbara Bell, Pat Ryan & Lee Reem, account execs.  
Joe Mazzuca, production mgr.  
Hal Waite, controller  
Animation studio.

**FILM CORE**  
849 N. Seward St.  
Hollywood, CA 90038  
Phone: 213-463-4626  
Steve McCoy, pres.  
Charles Chuback, v.p.  
Brenda Franks, supervisor  
Film & video editing; print & tape distribution.

**FILMFAIR**  
10900 Ventura Blvd.  
Studio City, CA 91604  
Phones: 213-877-3191; 818-766-9441  
Telex: 910-499-2657  
Fax: 818-766-8786  
Gus Jekel, pres.  
Ted Goetz, exec. v.p.  
Mike McNamara, Joe Murray, Rod McCall, Frank Terry, dirs.  
Bonnie D'Andrea Jekel, Anita Miller & Cheryl Abood, producers  
Michel De Mers, producer, educational  
Eileen Kramer, sales

**Branch Offices:**  
NEW YORK, NY 10003: 101 Fifth Ave., 4th Floor. Phone: 212-807-6565. Dan Lundmark, exec. producer; Michael McNamara, dir.; Maggie Klein, sales

CHICAGO: Joanne Bittman, exec. producer; Linton Suttner, Harry Allen, dirs.; Jim Robison, sales

LONDON: Mik Foley, producer; Barry Leith, dir.

Producer of TV specials, music videos, film/tape spot commercials, industrial & educational films, cel animation, computer graphics & live action.

**FILMFAIR COMMUNICATIONS**  
10621 Magnolia Blvd.  
North Hollywood, CA 91601  
Phone: 818-985-0244  
Telex: 910-499-2657  
Fax: 818-766-8786  
Michel DeMers, v.p. & gen. mgr.  
Ethel Poirier, sales & mktg.

## Program Sources

Distributor & producer of 16mm educational films & video programming (purchase or lease).

### FILMLIFE INC./FORTRESS FILM DEPOSITORY

(American Film Repair Institute)  
The Film Hospital  
141 Moonachie Rd.  
Moonachie, NJ 07074  
Phone: 201-440-8500  
John Natali, chmn.  
Milton Miller, vice chmn.  
Marvin A. Bernard, pres. & chief exec. officer  
Siggi B. Wilzig, chmn., finance  
Sheila N. Bernard, sr. v.p.-secy.  
Paul Delplace, gen. mgr.  
Russell Dupree, chief design engineer  
Nelly Morales, technical supervisor  
Russell Knapp, gen. counsel  
Ben Harris, dir., western sales  
Film rejuvenation, restoration, protection & preservation; film to video transfer; TV film storage, shipping & distribution worldwide; repair syndicated film shows, features & home movies before & after videotape transfer; editing services; commercial inspection & deletion; mounting, unmounting, conforming & cartridge loading & unloading; national & international booking service.

### FILM OPTICALS INC.

144 E. 44th St.  
New York, NY 10017  
Phone: 212-697-4744  
Andrew Delio, pres.  
Phil Rosensweig, v.p.  
Animation; optical effects.

### FILM SERVICE CORP.

3487 West 2100 South  
Suite 101  
Salt Lake City, UT 84119  
Phone: 801-973-3227  
Richard V. Thiriot, gen. mgr.  
Program consultants & film buyers.

### FILMS AFIELD

Box 3022  
Boise, ID 83703  
Phone: 208-344-5145  
Tom Hotchkiss, pres.  
Coral Hotchkiss, v.p.  
Randall Miller, assoc. dir.  
Specializing in overseas religious film production, theatrical & documentary, independent & contract. Maintains office in New Zealand.

### FILMS FIVE INC.

42 Overlook Rd.  
Great Neck, NY 11020  
Phone: 516-487-5865  
Walter Bergman, studio operations  
Producer & distributor of film/tape spot commercials.

### FILMS FOR EDUCATORS/FILMS FOR TELEVISION

420 E. 55th St.  
Room 6U  
New York, NY 10022  
Mailing Address:  
Box 991  
Forest Hills, NY 11375  
Phone: 212-486-6577  
Rochelle Bebell, pres.  
Harlan Bruce Bebell, exec. producer  
Producer & distributor of animation, industrial & educational films, motion picture shorts, TV film/tape series, film programs on order; slides, slide film commercials, theatrical shorts & stock footage; laboratory facilities & services; properties for lease & sale.

### FILMS INC.

(Div. of Public Media Inc.)  
1144 Wilmette Ave.  
Wilmette, IL 60691  
Phone: 312-256-4730  
TWX: 910-694-3521  
Charles Benton, chmn.  
Wendell Shackelford, pres. & chief exec. officer  
Wes Monty, chief financial officer  
Al Green, pres., entertainment div.  
Mike Stickney, v.p., mktg. & administration  
Gale Livengood, pres., educational div.  
Ed Wakeham, v.p., operations & administration  
Distributor of motion picture features & shorts, industrial & educational films, newsreels, foreign language films & TV film/tape series.

### FILMS OF INDIA

Box 48303  
Los Angeles, CA 90048  
Phone: 213-383-9217  
R. M. Bagai, pres.  
Distributor of motion picture features & shorts, industrial & educational films (lease or rent), religious films, foreign language films, TV film/tape series, documentaries, theatrical shorts & stock footage; importer of films; properties for lease.

### FILMTREAT INTERNATIONAL CORP.

42-24 Orchard St.  
Long Island City, NY 11101  
Phone: 718-784-4040  
Yar W. Mociuk, pres.  
Sam Borodinsky, exec. v.p.  
16mm, 35mm & 70mm film inspection, repair, rejuvenation, storage & distribution.

### FILMWORLD TELEVISION INC.

685 Fifth Ave.  
New York, NY 10022  
Phone: 212-752-5050  
Telex: 662468 FILMUW  
Fax: 212-838-9642  
Cable: Filmworld New York  
Irvin Shapiro, chmn.  
Beverly Partridge, pres.  
Alexander W. Kogan Jr., exec. v.p.  
Anne Exelberth, Diana Shapiro, v.p.s  
Harold Warren, dir., operations  
Deborah Dave, asst., sales  
Independent movie producer's sales agency. Corporate affiliates own various interests in over 200 feature films & distribute films theatrically in U.S. Products for theatrical & non-theatrical release, television, cable, satellite, video. Program syndication.

### FINANCIAL NEWS NETWORK—See News Services

### FIORÉ FILMS INC.

118 Mallory Ave.  
Jersey City, NJ 07304  
Phone: 201-432-4474  
Albert A. Fiore, pres.  
Producer of film/tape spot commercials, film programs on order, newsreels, slides and slide film commercials; producer & distributor of industrial & educational films; film handlers; sales representative; other services.

### FIRST CHICAGO TELEMEDIA SERVICES

One First National Plaza  
Suite 0393  
Chicago, IL 60670-0393  
Phone: 312-407-3461  
Ted Prohov, mgr.  
Non-broadcast video & audio communication development, production, post-production.

### FISHING THE WEST

5484 S. E. International Way  
Milwaukie, OR 97222  
Phones: 503-654-0092; 800-523-0927

Larry Schoenborn, exec. producer  
Lana Coon, syndication  
Charles Goodloe, dir., mktg.  
Studio production facilities for TV commercials & video productions; TV series.

### FLAGG FILMS INC.

Box 1107  
Studio City, CA 91604  
Phone: 213-985-5050  
Don Flagg, pres.  
Ethel Taylor, office mgr.  
Producer of animation; film/tape spot commercials; film programs on order; TV film/tape series; open-end film commercials (made for TV); stock footage; producer & distributor of industrial & educational films.

### FORMAN PRODUCTIONS INC.

2875 S. Congress Ave.  
Delray Beach, FL 33444  
Phone: 305-265-1700  
Scott J. Forman, pres.  
Glenn A. Forman, v.p.  
Kyle L. Campbell, producer & dir.  
Patsy Norman, assoc. producer  
Stuart Scoon, production asst. & editor  
Bill Freeling, production asst.  
Producer of motion picture & videotape programs & commercials, documentaries, music videos & business films. 3/4-inch editing suite, 3/4-inch & 1-inch tape to VHS & Beta duplication facilities.

### FORMAT PRODUCTIONS

4253 Reyes Dr.  
Tarzana, CA 91356  
Phone: 818-987-2390  
Herbert Klynn, pres.  
Marvin Klynn, exec. v.p.  
Producer of animation, motion picture features, open-end film commercials (made for TV), motion picture shorts, TV film/tape series, film/tape spot commercials, film programs on order & theatrical shorts.

### FOUR STAR INTERNATIONAL INC.

(Four Star Entertainment Corp.)  
2813 W. Alameda Ave.  
Burbank, CA 91505-4455  
Phone: 818-842-9016  
Telex: 289309 Fourstar LSA  
Cable: FOURSTARINT  
Alfred Markim, chmn. & chief exec. officer  
Jim Bullard, v.p., finance  
Robert F. Neece, v.p., domestic sales  
Kurt Gardner, dir., promotion  
Producer & distributor of TV film/tape series & programs; distributor of motion picture features.

### FOX/LORBER ASSOCIATES

432 Park Ave. South  
New York, NY 10016  
Phone: 212-686-6777  
Telex: 425 730 FOXLDR  
Richard Lorber, pres.  
David M. Fox, chief exec. officer  
Olivia King Canter, v.p., international distribution  
Susan J. Margolin, v.p., North American theatrical & home video sales  
Sheri Levine, v.p., business affairs  
Robert Miller, mgr., syndicated sales, east coast  
Paul Greifinger, mgr., syndicated sales, west coast, Los Angeles. Phone: 213-277-3270  
Rena Ronson, dir., Latin American & Spanish sales  
Trea Hoving, mgr., acquisitions  
David Linde, international sales  
Marian Heine, syndication sales  
Distributor & syndicator of film & video programming for broadcast TV, cable TV & home video in domestic & international markets.

### SANDY FRANK FILM SYNOICATION INC.

115 East 57th St.  
New York, NY 10022  
Phone: 212-759-9199  
Sandy Frank, pres.

### FREBERG LTD.

8730 Sunset Blvd.  
Suite 503  
Los Angeles, CA 90069  
Phone: 213-657-6550

### FREE TO LIVE PRODUCTIONS LTD.

Box 482  
New Rochelle, NY 10802  
Phone: 914-723-8120  
Jack Sobel, exec. producer & gen. mgr.  
TV & cable syndicators of half hour wildlife films.

### FREE WHEELIN' FILMS INC.—See New Visions Inc.

### FREMANTLE INTERNATIONAL INC./TALBOT TELEVISION LTD.

660 Madison Ave.  
New York, NY 10021  
Phone: 212-421-4530  
Telex: 423459  
Fax: 212-207-8357  
Paul Talbot, pres.  
Fannie Mack, treas.  
Carol DeLuca, asst. to treas.  
Josh Braun, v.p., global operations  
Julie Zulueta, v.p., sales, Latin America & Caribbean  
Ellen Windermuth, v.p., acquisitions & co-productions  
Dawn Skelton, publicity  
Barbara Platoff, asst. to pres.

### Branch Offices:

AUSTRALIA: Fremantle International Productions Pty. Ltd., 21 Chandos St., St. Leonards.  
Russ Becker, managing dir.

CANADA: 1650 Avenue Rd., Toronto, Ont. Jim Willis, managing dir.

ENGLAND: Talbot Television Ltd., 21-22 Poland St., London W1. Anthony Gruner, managing dir.

Distributor of motion picture features & shorts, TV film/tape series & kinescope.

### FRIES DISTRIBUTION CO.

6922 Hollywood Blvd.  
Los Angeles, CA 90028  
Phone: 213-466-2266  
Telex: 3781675 FDC  
Fax: 213-466-9407  
Charles W. Fries, chmn. & pres.  
Ave Butensky, exec. v.p., domestic distribution  
Tony Habeeb, sr. v.p., mktg. & promotion  
Larry Friedrichs, exec. v.p., international  
Peter Schmid, sr. v.p., mktg. & sales  
Louis M. Wexner, v.p., advertising & promotion  
Paula Fierman, v.p., international  
Ferris Kaplan, dir., acquisitions  
Ellen Kimmelman, dir., distribution services  
Don Golden, v.p., western regional sales  
Tim Newman, midwestern regional sales mgr.  
Mike Murashko, eastern sales mgr.  
Maria Veltre, dir., sales administration  
Terri Kilroy, mgr., advertising & promotion  
Production, domestic & foreign distribution for theatrical, home video, TV & pay TV.

### FUNNYWORLD PRODUCTIONS INC.

1040 N. McCadden Place  
Hollywood, CA 90038  
Phone: 213-464-7491  
Jim Hawthorne  
Linda Grinberg  
Producer & distributor of TV film/tape series.

**GANNETT PRODUCTION SERVICES/KUSA-TV**  
Box 5667  
1089 Bannock St.  
Denver, CO 80217  
Phone: 303-893-4477  
Tim Dietz, v.p., broadcast operations  
Jim Berger, operations mgr.  
Full service film/video production & post-production facility producing television commercials, documentaries, industrials & programming for commercial & cable television.

**FRANK GARI PRODUCTIONS INC.**

34 E. Putnam Ave.  
Greenwich, CT 06830  
Phone: 203-661-3970  
Frank Gari, pres.  
Henry Kavett, dir., mktg., IGC  
Stuart Saginor dir., advertising, IGC  
Jack King, sales rep., King Communications, Boston  
Ross Marr, dir., operations  
Ron Frangipane, sr. producer  
Daniel Baker, sr. producer  
Christian Gari, producer  
Kimberly Gari, operations  
Lee Bush, sales rep., Cleveland

**Branch Office:**  
BOSTON, MA 02116: 20 Park Plaza, Suite 613.  
Phone: 617-350-0077

KENILWORTH, NJ 07033: Box 555. Phone: 201-245-7600

KIRTLAND, OH 44094: Phone: 216-292-5372

Producer of station & network music themes & promotional campaigns; custom & syndicated compositions; creator of TV news identity packages; radio station music packages.

**GATEWAY FILMS**

Box A  
Lansdale, PA 19446  
Phone: 215-584-1893  
A. Kenneth Curtis, gen. mgr.  
Distributor of motion picture features, religious films & TV film/tape series.

**GATEWAY PRODUCTIONS INC.**

(Subsidiary of The Gannett Co.)  
304 E. 45th St.  
New York, NY 10019  
Phone: 212-286-0770  
Stephen Sinsheimer  
Producer of industrial & educational films, newsreels, open-end film commercials (made for TV), religious films, foreign language films, TV film/tape series, news, film/tape spot commercials, film programs on order, slides, slide film commercials & theatrical shorts; sales representative; studio facilities for rent; film & videotape editing.

**GAYLORO PRODUCTION CO.**

Suite 800  
9255 Sunset Blvd.  
Los Angeles, CA 90069  
Phone: 213-274-7769  
TWX: 910-490-2135  
Fax: 213-271-9283  
Alan D. Courtney, pres.  
Peter Alex, exec. v.p.  
Mort Smithline, exec. v.p., business affairs  
James Mahoney, v.p., development  
Steve Syatt, v.p., creative services  
Production of syndicated, cable & network series.

**GAYLDRO SYNOICOM**

66 Music Square West  
Nashville, TN 37203  
Phone: 615-327-0110  
Telex: 592545  
Fax: 615-327-0560  
Jane Dowden Grams, v.p. & gen. mgr.

Martin Clayton, Hal Buckley, Joyce S. Simons, sales execs.  
Syndication & distribution of TV programming.

**GAYNES PRODUCTIONS LTD.**

6918 Oporto Dr.  
Hollywood, CA 90068  
Phone: 213-874-6909  
Lloyd H. Gaynes, exec. producer  
Joyce Taylor & Kirsten Tellez, producers-writers  
Producer of TV film/tape series.

**GE AMERICAN COMMUNICATIONS**

4 Research Way  
Princeton, NJ 08540  
Phone: 609-987-4000  
Kevin W. Sharer, pres. & chief exec. officer  
W. Neil Bawer, v.p., commercial services  
Martin C. Lafferty, v.p., cable services  
John J. Cusick, v.p., mktg.  
Walter H. Braun, v.p., govt. services  
Domestic satellite communications services.

**GENESIS ENTERTAINMENT**

5743 Corsa Ave.  
Suite 216  
Westlake Village, CA 91362  
Phone: 818-706-6341  
Fax: 818-707-0785  
Gary Gannaway, chmn. & chief exec. officer  
Wayne Lepoff, pres.  
Betsy T. Green, exec. v.p., mktg.  
J. Phillip Oldham, exec. v.p., domestic sales  
Don Springer, sr. v.p., sales  
Diane Galella, v.p., research  
Jerry Weaver, v.p., sales  
Stanley Sherman, v.p., sales  
Grant Norlin, v.p., sales  
Barry Wallach, regional sales mgr.  
Rob Wussler, southeast sales mgr.  
T. J. Kirby, account exec.

**Research & Sales Office:**

NEW YORK, NY 10017: 440 Lexington Ave., 13th Floor. Phone: 212-687-4840. Fax: 212-808-9805

**Branch Office:**

ATLANTA, GA 30305: 3155 Roswell Rd., Suite 330. Phone: 404-231-5334. Fax: 404-237-2859

Domestic & international TV distribution.

**G. G. COMMUNICATIONS INC.**

111 French Ave.  
Braintree, MA 02184  
Phone: 617-843-4860  
Nicholas W. Russo, pres.  
Rick Russo, v.p.  
Producer of film programs on order & industrial & educational films; producer & distributor of TV film/tape series; distributor of motion picture features; foreign language films; exporter of films; importer of films & TV film series; other services.

GGP—See Golden Gaters Productions

**GLOBAL VISION GROUP**

550 Biltmore Way  
9th Floor  
Coral Gables, FL 33134  
Phone: 305-442-3410  
Fax: 305-447-1389  
George Valerd, pres.  
Cesar O. Diaz, v.p.  
International distributor of programming for television.

**GLOBO TV NETWORK-BRAZIL**

Rua Lopes Quintas, 303  
Rio de Janeiro, RJ 22460  
Brazil

**GLOBO TV NETWORK-BRAZIL**

909 Third Ave.  
21st Floor  
New York, NY 10022

**JEFF GOLD PRODUCTIONS INC.**

13900 Panay Way, M319  
Marina Del Rey, CA 90292  
Phone: 213-827-9165  
Jeff Gold, dir.-producer  
Walter Gold, secy.-treas.

**Branch Office:**

NEW YORK, NY 10022: 300 East 51st St.  
Phone: 212-759-8785

Producer of industrial & educational films, TV film/tape series & theatrical shorts; producer & distributor of open-end film commercials (made for TV), religious films, motion picture shorts & film/tape spot commercials.

**GOLDEN GATERS PRODUCTIONS**

400 Tamal Plaza  
Corte Madera, CA 94925  
Phone: 415-924-9500  
Easylink: 62029144  
Fax: 415-924-0264  
Sharon Hawkins

**GOLDEN TV**

Suite B-110  
3716 Barnham Blvd.  
Los Angeles, CA 90068  
Phone: 213-874-5400  
Hal Golden, pres.

**Branch Office:**

NEW YORK, NY 10016: 245 E. 40th St.  
Phone: 212-661-1337

**GOLDEN WEST VIDEOTAPE**

5800 Sunset Blvd.  
Box 500  
Hollywood, CA 90028  
Phone: 213-460-5866  
Don Patton, gen. mgr.  
Studio facilities for rent; other services.

**THE SAMUEL GOLDWYN TELEVISION CO.**

Suite 500  
10203 Santa Monica Blvd.  
Los Angeles, CA 90067  
Phone: 213-552-2255  
Telex: 667348 GOLDSAM  
Fax: 213-284-8493  
Samuel Goldwyn Jr., chmn. & chief exec. officer  
Meyer Gottlieb, pres. & chief operating officer  
J. Michael Byrd, sr. v.p., operations  
Norman Flicker, sr. v.p., business affairs  
Hans Turner, v.p., controller  
Dan Gelfand, v.p., advertising  
Steve Rothenberg, v.p., theatrical sales  
Tom Bodley, v.p., motion pictures & television facilities  
Ann Dubinet, v.p., international sales  
Anne Templeton, v.p., acquisitions  
Leonie de Picciotto, v.p., publicity  
Ray Solley, v.p., television development  
Judy Levitow, national dir., 16mm sales  
Tricia Conroy, media dir.  
Nancy Lund, dir., administration  
Jeffrey Levine, dir., development  
Howard Cohen, dir., theatrical acquisitions  
Lora Fox, dir., television acquisitions  
Dave Zimmerman, mgr., advertising  
Jill Jungheim, mgr., southern div. sales  
Phoebe Peckos, mgr., western div. sales  
Dawn Dubovsky, field operations mgr., publicity  
Gil Wishnick, story editor  
Laurel Bleadon, distribution services coordinator

**TV Sales:**

Richard H. Askin Jr., pres., television distribution  
Jack Masters, v.p., ancillary & western sales

Steve Barbour, dir., southeast TV sales  
John Barrett, dir., midwest TV sales  
Gary Perchick, dir., northeast TV sales  
Betsy Green, acct. exec.  
Christie Hawks, acct. exec.  
Lora Fox, dir., television acquisitions  
Ron Breitstein, dir., research

**Branch Offices:**

LONDON, ENGLAND W1: St. George House, 14/17 Wells St. Phones: 01-437-0739; 437-0135. Telex: 262084 SGC UKG. Fax: 01-580-6520

NEW YORK, NY 10022: W. 57th St. Phone: 212-315-3030. Fax: 212-307-6051. Nancy Star, v.p., east coast development & acquisitions; Eamonn Bowles, mgr., eastern div. sales; Alan Lewis, mgr., midwestern div. sales

Syndicated movie packages, first-run programs.

**GOMES LOEW**

217 E. 49th St.  
New York, NY 10017  
Phone: 212-593-9500  
Dick Loew & George Gomes, dirs.  
Herman Gerber, sales & production  
Producer of film programs on order.

**DAN GOODMAN PRODUCTIONS INC.**

2250 Deer Creek Trail  
Deerfield Beach, FL 33442  
Phone: 305-428-4413  
Daniel R. Goodman, pres.  
Carol Goodman, v.p.  
Robert Goodman, secy.  
Producer of film programs on order & theatrical shorts; distributor of motion picture features; TV film/tape series.

**MARVIN GOODMAN ASSOCIATES**

40 E. 62nd St.  
New York, NY 10021  
Phone: 212-688-3344  
Telex: 237874  
Marvin Goodman, pres.  
Louise O. Prentiss, exec. asst.  
Kenneth A. Silver, secy.-treas.  
Distributor of motion picture features, foreign language films & TV film/tape series; exporter of films; importer of films & TV film series; sales representative.

**MARK GOODSON PRODUCTIONS**

375 Park Ave.  
New York, NY 10152  
Phone: 212-751-0600  
Mark Goodson  
Giraud Chester, exec. v.p.  
Gil Fates, Frank Wayne & Jonathan Goodson, v.p.s  
Alan Sandler, v.p., finance  
William Egan, v.p. & syndication operations mgr.  
Howard Felsher, Paul Alter, Chester Feldman, Diane Janaver, Robert Sherman, Mimi O'Brian & Pam Usdan, producers

**Branch Office:**

HOLLYWOOD, CA 90028: 6430 Sunset Blvd.  
Phone: 213-464-4300

Produces live & syndicated shows.

**GOSPEL FILMS INC.**

Box 455  
Muskegon, MI 49443-0455  
Phone: 616-773-3361  
Billy Zeoli, pres.  
Don Craymer, v.p., operations/distribution  
Dave Anderson, v.p., mktg.  
Distributor of religious films.

**GOTHAM COMMUNICATIONS**

420 E. 55th St.  
Suite 7N  
New York, NY 10022

## Program Sources

Phone: 212-688-9309  
Susan Wayne, pres.  
Producer of film & tape programs for corporate/documentary & home video markets.

### GOULD ENTERTAINMENT CORP.

Suite 12E  
101 W. 57th St.  
New York, NY 10019  
Phone: 212-586-5760  
Michael J. Gould, pres.  
Distributor of animation, motion picture features & TV film/tape series; exporter of films; importer of films & TV film series; sales representative.

### GOULDING-ELLIOTT GREYBAR PRODUCTIONS INC.

420 Lexington Ave.  
Suite 2545  
New York, NY 10017  
Phone: 212-867-9014

### G. P. SLIDE CO. INC.

2608 Sunset Blvd.  
Houston, TX 77005  
Phone: 713-667-9668  
Producer of 35mm color slides.

### GRANADA TELEVISION INTERNATIONAL LTD.

36 Golden Square  
London W1R 4AH  
England  
Phone: 01-734-8080  
Telex: 27937  
Fax: 01-734-8080 ext. 2152  
Vivien Wallace, chief exec. officer  
Wendy Stebbings, head of sales

#### Branch Offices:

NEW YORK, NY 10020: 1221 Ave. of the Americas, Suite 3468. Phone: 212-869-8480. Telex: 62454 UW. Fax: 212-302-2908. Leila Maw, dir.; Merry Mullings, senior sales exec.; Sally Millwood, sales asst.

FRANCE: 18 rue Volney, Paris 75002. Phone: (33 1) 261-7910. Telex: GRANFRA 213008. Marisa Leccacorvi, sales exec.

### SHERRY GRANT ENTERPRISES INC.

17915 Ventura Blvd.  
Suite 208  
Encino, CA 91316  
Phone: 818-705-2535  
Sherry Grant, pres.  
Rose Colasanti, sales dir.  
Bill Moriarity, operations dir.  
Production & distribution of short-form television programs and other special entertainment projects.

### GRAY-SCHWARTZ ENTERPRISES INC.

Telex Div.  
Box 9239  
Calabasas, CA 91302  
Phone: 818-702-9888  
Marv Gray, pres.  
Represents distributors and/or producers in TV syndication.

### GREAT PLAINS NATIONAL INSTRUCTIONAL TELEVISION LIBRARY (GPN)

University of Nebraska  
Box 80669  
Lincoln, NE 68501  
Phones: 402-472-2007; 800-228-4630  
Lee Rockwell, dir.  
Stephen C. Lenzan, assoc. dir.  
Richard L. Spence, information coordinator  
Distributor of instructional TV series & singles to classrooms.

### GREENE & DEWAR NEW WILDERNESS PRODUCTIONS

11823 Mayfield Ave.  
Suite 105  
Los Angeles, CA 90049

Phone: 213-207-3417  
Charles Greene, pres. & producer  
Stephen Dewar, v.p. & producer

#### Administrative Office:

MARKHAM, ONT. L3P 5Y4: 14 Hallam Rd.  
Phone: 416-294-6333.

Producer of TV film/tape series & industrial & educational films.

### LARRY GREENE PRODUCTIONS INC.

1151 Sunset Hills Rd.  
Los Angeles, CA 90069  
Phone: 213-273-0643

### THE ART GREENFIELD CO.

7461 Beverly Blvd.  
Suite 405  
Los Angeles, CA 90036  
Phone: 213-939-1124  
Art Greenfield, pres.  
Robert Stelzer, sales dir.  
John Bicknell, dir., program acquisition & home video div.  
Distributor of TV, cable TV & home video programming.

### ABNER J. GRESHLER PRODUCTIONS INC.

Suite 909  
9200 Sunset Blvd.  
Los Angeles, CA 90069  
Phone: 213-278-8146  
Abner J. Greshler, pres.

#### Branch Office:

NEW YORK, NY 10019: 119 W. 57th St.  
Phone: 212-247-3025. Camille Harris, mgr.

Producer & distributor of motion picture features, industrial & educational films & theatrical shorts; artists representative; film buyer; film handlers; importer of films & TV film series.

## ★ GRIFFITH & TEKUSHAN INC.

630 9th Ave.  
No. 1000  
New York, NY 10036  
Phone: 212-246-0154  
Fax: 212-581-4827  
Greer G. Griffith, pres.  
Mark Tekushan, v.p.  
Peggy Gonzalez, mktg.  
Michele Tedlis, production mgr.

### SHERMAN GRINBERG FILM LIBRARIES INC.

1040 N. McCadden Place  
Hollywood, CA 90038-2486  
Phone: 213-464-7491  
Telex: 269950 SGFL LA  
Linda Grinberg, chmn. & chief exec. officer,  
Hollywood  
Bernard Chertok, pres., NY  
Nancy Casey, head librarian, NY  
Bill Brewington, librarian, Hollywood

#### Branch Office:

NEW YORK, NY 10036-3787: 630 Ninth Ave.  
Phone: 212-765-5170. Telex: 265823 SGFL NY.

Stock & news film library.

### GROUP ONE

2 Bryant St.  
San Francisco, CA 94105-1690  
Phone: 415-777-1112  
Robert Gondell, exec. producer  
Chris Blum, Scott Ewers, Laurence Grunberg & Marcus Stevens, dirs.  
Producer of TV commercials.

### GROUP W PRODUCTIONS

One Lakeside Plaza  
3801 Barham Blvd.  
Los Angeles, CA 90068

Phone: 213-850-3800  
Fax: 213-850-3889  
Derk Zimmerman, pres. & chief exec. officer  
George E. Resing Jr., sr. v.p.  
R. Kevin Tannehill, v.p., sales & mktg.  
Tony Dwyer, v.p., domestic sales mgr.  
Sam A. Cue, v.p., controller  
Gerald T. Farrell, v.p., sales research  
Meryl Marshall, v.p., program affairs  
Owen S. Simon, v.p., creative services  
David Jacquemin, western region sales mgr.  
Cedric Watkins III, western div. sales mgr.  
Donald P. Spagnolia, dir., visual communications  
Mary F. Fisher, dir., promotional media

#### Branch Offices:

ATLANTA, GA 30319: 1400 Lake Hearn Dr., Suite 306. Phone: 404-843-5520. Jeff Hoops, southeast div. mgr.

CHICAGO, IL 60611: 142 E. Ontario, Suite 1500. Phone: 312-454-6977. Brock Kruzic, central div. sales mgr.; Patricia Brown, midwest mgr., media sales

IRVING, TX 75037: 222 W. Las Colinas Blvd., Suite 535. Phone: 214-506-0777. Richard Shae, southwest region sales mgr.

NEW YORK, NY 10106: 888 Seventh Ave. Phone: 212-307-3000. Daniel Cosgrove, v.p., media sales; Peter Gimber, v.p., eastern region mgr.; Stephen Parker, account exec., media sales; Glen Burnside, New York media sales mgr.; Kim Schlotman, eastern div. mgr.

#### Hour Magazine:

LOS ANGELES, CA 90028: 5746 Sunset Blvd. Phone: 213-856-1050. Martin Berman, exec. producer; Paul Nichols, creative services mgr.

#### TVSC (Television Videotape Satellite Communications):

LOS ANGELES, CA 90068: 3801 Barham Blvd. Phone: 213-850-3877. Catherine Malatesta, west coast sales mgr.

PITTSBURGH, PA 15205: 310 Parkway View Dr. Phone: 412-747-4700. J. Michael Hudson, v.p. & gen. mgr.; William Wuerch, v.p., sales; Dick Dreyfuss, sales rep. Phone: 213-460-4044

#### Filmation—See listing.

Television production & syndication; animation; videotape duplication & distribution; satellite transmission.

### GTG (GRANT TINKER/GANNETT ENTERTAINMENT)

9336 W. Washington Blvd.  
Culver City, CA 90230  
Phone: 213-836-5537  
Grant Tinker, pres.  
Stuart Erwin Jr., exec. v.p.  
M. S. Rukeyser, sr. v.p.  
Jay Sandrich, sr. v.p.  
Richard Katz, v.p., business affairs  
Jack Clements, v.p., production

#### GTG Entertainment East:

NEW YORK, NY 10022: 150 E. 52nd St. Phone: 212-888-7830. William McAndrew, dir., media relations

#### GTG Marketing:

NEW YORK, NY 10022: 150 E. 52nd St., 18th Floor. Phone: 212-888-7830. Robert Jacobs, pres.

Television production company.

### GUTMAN & GUTMAN INC.

230 Park Ave.  
Room 1546A  
New York, NY 10169  
Phone: 212-682-5652

Leo A. Gutman, pres.  
Distributor of TV series (film/tape) & motion picture features.

### ALFRED HABER INC.

321 Commercial Ave.  
Palisades Park, NJ 07650  
Phone: 201-224-8000  
Telex: 642816 AHABERINC PLPK  
Fax: 201-947-4500  
Alfred Haber, pres.  
Robert Zimmerman, exec. v.p.  
Domestic & international distributor of television programming on barter or cash basis.

### ROBERT HALMI INC.

Action Media Group  
150 East 58th St.  
New York, NY 10155  
Phone: 212-207-8355  
J. C. Whitted

### HANDEL FILM CORP.

8730 Sunset Blvd.  
Los Angeles, CA 90069  
Phone: 213-657-8990  
Leo A. Handel, pres.  
Peter Mertens, v.p.  
Monroe Manning, secy.  
Producer & distributor of motion picture features & industrial & educational films.

### HANNA-BARBERA PRODUCTIONS INC.

3400 Cahuenga Blvd.  
Hollywood, CA 90068  
Phone: 213-851-5000  
Joseph Barbera, pres.  
William Hanna, sr. v.p.  
Richard Sigler, v.p. & gen. mgr.  
Sam Ewing, v.p., development  
Bruce Johnson, v.p., special projects  
Jeff Segal, v.p., creative affairs  
Jayne Barbera, v.p., animation production  
Iwao Takamoto, v.p., creative design  
Donald Mirisch, v.p., business affairs & administration  
Animation & live action; producer & distributor of industrial & educational films; producer of TV film/tape series, film/tape spot commercials, film programs on order, slides, slide film commercials & theatrical shorts; recording facilities; other services.

### LARRY HARMON PICTURES CORP.

650 N. Bronson Ave.  
Hollywood, CA 90004  
Phone: 213-463-2331  
Telex: 194244 LARHAR LSA  
Larry Harmon, pres.  
Susan Breth, v.p., licensing & business affairs  
Jerry Digney, v.p., mktg.

#### Branch Offices:

NEW YORK, NY 10019: 60 W. 57th St.

Tokyo, Barcelona, Paris, Rome, London, Buenos Aires, Melbourne, Munich, Rio de Janeiro

Production & distribution of children's programming.

### HARMONY GOLD USA INC.

8831 Sunset Blvd.  
Suite 300  
Los Angeles, CA 90069-2109  
Phone: 213-652-8720  
Telex: 194131  
Telecopier: 213-854-3480  
Frank Agrama, pres. & chief exec. officer  
Jehan (Gigi) Agrama, exec. v.p. & chief operating officer  
Susan Christison, sr. v.p., merchandising, home video & pay cable  
Paul Wischmeyer, v.p., domestic television  
David La Follette, pres., international sales  
Norman Siderow, v.p., development  
Heidi Wall, v.p., programming  
Aian Letz, dir., home video/pay cable



Sheila Morris, dir., publicity  
Richard Firth, dir., creative services  
Producer & distributor of animated programs & miniseries; music licensing; merchandising.

## HARRISCOPE

10889 Wilshire Blvd.  
Suite 1240  
Los Angeles, CA 90024  
Phone: 213-208-6118  
Burt I. Harris, pres.  
Distributor of motion picture shorts.

## HARRIS-TUCHMAN PRODUCTIONS INC.

4293 Sarah St.  
Burbank, CA 91505  
Phone: 818-841-4100  
Ralph G. Tuchman, pres.-gen. mgr.  
Fran Harris, creative dir.  
Producer of industrial & educational films, motion picture shorts, film/tape spot commercials, film programs on order, slides, slide film commercials & theatrical shorts; editing services.

## THE HARTLEY FILM FOUNDATION INC.

59 Cat Rock Rd.  
Cos Cob, CT 06807  
Phone: 203-869-1818  
Elda Hartley, pres.  
James Porter, v.p.  
Producer & distributor of educational films.

## CON HARTSOCK & CO.

1100 Glendon Ave.  
Suite 945  
Los Angeles, CA 90024  
Phone: 213-208-6091  
Telex: 650-330-2901  
Con Hartsock, pres.  
Joyce Killingsworth, operations mgr.  
Distributor of motion picture features & TV film/tape series.

## HBO STUDIO PRODUCTIONS

(Division of Home Box Office)  
120A E. 23rd St.  
New York, NY 10010  
Phone: 212-512-7800  
Telex: 6716256  
Dominic Serio, pres.  
Ralph Fumante, v.p.  
Judith Glassman, dir., mktg. & studio production  
Video production & post-production facility.

## HEALTH TV CORP.

6605 Eleanor Ave.  
Los Angeles, CA 90038  
Phone: 412-216-1411  
Jerome Lehman

## HEART OF THE NATION

2525 N. Naomi St.  
Burbank, CA 91504

## HEARST METROTONE NEWS—See News Services

## HEMDALE FILM CORP.

1118 N. Wetherly Dr.  
Los Angeles, CA 90069  
Phone: 213-550-6894  
Telex: 4720281  
John Daly, chmn.  
Derek Gibson, exec. v.p. & chief operating officer  
George Miller, dir., international sales & acquisitions  
Steven Blume, v.p., finance  
Kathy Morgan, v.p., ancillary sales & mktg.  
Peter Myers, pres., Hemdale Releasing Corp.  
Producer & distributor of motion picture features & TV film/tape series; exporter & importer of films; sales representative; TV rights.

## HERITAGE ENTERTAINMENT INC.

11500 W. Olympic Blvd.  
Suite 300  
Los Angeles, CA 90064  
Phone: 213-477-8100  
Telex: 3710346  
Fax: 213-473-9314  
Arthur (Skip) Steloff, pres.  
Robert M. Steloff, v.p., production  
Alan Sacks, sr. v.p., creative affairs  
Aian Erickson, v.p., east-coast production  
Ed Goldstein, controller  
Producer & distributor of motion picture features & TV film/tape series; distributor of foreign language films & stock footage; exporter of films; film buyer; importer of films & TV film series; sales representative; TV rights.

## HISTORICA CONSULTANCY

8/9 The Incline  
Coalport  
Telford, Shropshire  
England TF8 7HR  
Phone: 0952-584043  
Dr. Simon Taylor, research dir.  
Historical consultants for documentary, drama & 3D design; service for all European countries; specialist sections for the United Kingdom, Germany & France, including on the spot research capabilities & translation service.

## HK-TV INTERNATIONAL LTD.

No. 1 Leighton Rd.  
Hong Kong

## WERNER HLINKA

140 E. 39th St.  
New York, NY 10019  
Phone: 212-953-2244  
Telex: 668638 (THT)  
Bob Mander, v.p.-exec. producer  
Sid Rothberg, production mgr.  
Werner Hlinka, dir. & cameraman  
Martin Bell, dir. & cameraman  
Eddie Barnett, dir. & cameraman  
Tony Cookson, dir.  
Producer of TV commercials & videos.

## HMS COMMUNICATIONS

850 Battery St.  
San Francisco, CA 94111

## HOLLYWOOD NEWSREEL SYNOICATE INC.—See News Services

## HOLLYWOOD VAULTS INC.

1780 Prospect Ave.  
Santa Barbara, CA 93103  
Phone: 805-569-5336  
David Wexler, pres.  
Temperature & humidity controlled, secure storage vaults for film, tape, computer & business records, with access 24 hours a day, 7 days a week.

## HOLT, RINEHART AND WINSTON

383 Madison Ave.  
New York, NY 10017  
Phone: 212-688-9100

## HOME SHOPPING NETWORK

1529 U.S. 19 South  
Clearwater, FL 33546  
Phone: 813-530-9455  
See listing under Pay TV & Satellite Services.

## HOME SHOPPING NETWORK 2—See above.

## HORIZON INTERNATIONAL TELEVISION

11811 W. Olympic Blvd.  
Los Angeles, CA 90064  
Phone: 213-312-0600  
Telex: 182476 ALP LSA  
TWX: 910-342-6995  
Stan Golden, pres.  
International distributor of feature films, TV movies, series, miniseries & documentaries.

## RAYMOND HORN SYNOICATIONS

38 W. 32nd St.  
Suite No. 1610  
New York, NY 10001

## THOMAS HORTON ASSOCIATES

222 Sierra Rd.  
Ojai, CA 93023  
Phone: 805-646-7866  
Telex: 510-6016103  
Thomas F. Horton, pres.  
Jean H. Garner, dir., mktg.  
Producer of documentaries, specials & docudramas; distributor of foreign programming; U.S. & foreign rights.

## HOWARD RADIO-TV PRODUCTIONS

3918 W. Estes Ave.  
Lincolnwood, IL 60645  
Phone: 312-674-2122  
Bernard Howard, owner  
Producer of animation, industrial & educational films (for specific sponsors), film/tape spot commercials & film programs on order; editing, directing & writing services.

## H-R PRODUCTIONS INC.

159 W. 53rd St.  
New York, NY 10019  
Phone: 212-541-8015  
Herbert Rosen, pres.  
Producer & distributor of TV film/tape series; producer of film programs on order; music library.

## HUGHES TELEVISION NETWORK INC.

260 Madison Ave.  
New York, NY 10016  
Phone: 212-684-7900  
Joseph M. Cohen, chief exec. officer  
John A. Tagliaferro, pres.  
Lonnie Guida, sr. v.p., chief financial officer  
William Hyland, sr. v.p., business affairs  
J. Gordon Bridge, v.p., communications services mgr.  
John Lydon, v.p. & gen. mgr.  
Specializes in providing syndicated programming, radio & TV originations & transmission facilities to the communications industry.

## ICM ARTISTS LTD.

40 W. 57th St.  
New York, NY 10019  
Phone: 212-556-5600  
Telex: 645054  
Cable: ICMARTISTS  
Lee Lamont, pres. Phone: 212-556-6814  
Stewart J. Warkow, exec. v.p. & dir., conductors div. Phone: 212-556-6875  
Jenny Vogel, v.p. & mgr., artists & conductors. Phone: 212-556-5710  
Byron Gustafson, v.p. & dir., touring div. Phone: 212-556-6867  
Tony Russo, v.p. & dir., vocal div. Phone: 212-556-5775  
Richard Corrado, mgr., artists. Phone: 212-556-6871  
Leonard Stein, gen. mgr., touring div. Phone: 212-556-6806  
Mary Pat Buerkle, mgr., program & travel. Phone: 212-556-6895  
Susan Schiffer, mgr., publicity. Phone: 212-556-6893  
Artists representative.

## I.O.O.H.

124 Rue La Boetie  
75008 Paris  
France

## IMAGICOM PRODUCTIONS INC.

210 Treadwell St., No. 311  
Hamden, CT 06517  
Phone: 203-248-5096  
Paul A. Fusco, pres.  
Linda Fusco, v.p.  
John Lovelady, exec. producer  
Robert Fappiano, assoc. producer

Provides creative services for film, TV series, cable TV, industrial & educational materials; specializes in puppets.

## IMPACT PRESENTATIONS

44 Surf Dr.  
St. Augustine, FL 32084  
Bradford Greene  
Producers of industrial marketing & training presentations on film & video.

## INDEPENDENT EXCHANGE NEWS ASSN. INC.—See News Services

## THE INSTITUTE FOR REHABILITATION & RESEARCH

Division of Education  
1333 Moursund  
Houston, TX 77030  
Phone: 713-797-5940  
Distributor of industrial & educational films.

## INTERCONTINENTAL RELEASING CORP.

10351 Santa Monica Blvd.  
Suite 410  
Los Angeles, CA 90025  
Phone: 213-552-3800  
Telex: 696110  
Fax: 213-556-3821  
Sandy Cobe, pres.  
Sharyon R. Cobe, exec. v.p.  
Carole De Los Santos, v.p., sales  
Richard Casares, v.p., corporate development  
Stefani N. Deoul, v.p., production & development  
Raymond V. Callahan, v.p., finance  
Motion picture production & distribution in domestic & foreign markets.

## INTERCONTINENTAL TELEVIDEO INC.

29 W. 38th St.  
New York, NY 10018  
Phone: 212-719-0202  
Telex: 425262ICV  
Fax: 212-391-2993  
Gerald Citron, pres.  
Nigel Toovey, v.p.  
Standards conversion facility, videotape duplication in all formats, equipment sales.

## INTER-GLOBAL COMMUNICATIONS

(Div. of Radio's Reliable Resources)  
630 Park Lane  
Philadelphia, PA 19144-3713  
Phone: 215-849-3997  
F. O. Pease, gen. mgr.  
J. P. Morgan, film buyer  
David Rosen, film consultant  
A. E. Taylor, foreign mgr.  
Film, tape & satellite transmission buying service.

## INTER-GLOBAL NEWS—See News Services

## INTERMEDIA ARTS MINNESOTA

425 Ontario St. SE  
Minneapolis, MN 55414  
Phone: 612-627-4444  
Tom Borup, exec. dir.  
Jane Minton, development dir.  
Kathleen Maloney, mktg. dir.  
Neil Sieling, video curator  
Robert Gale, distribution coordinator  
Bill Pallidino, facilities mgr.  
Non-profit media & interdisciplinary arts center offering education, equipment access, production assistance, exhibition & distribution for independent producers.

## INTERNATIONAL BIBLE SOCIETY

144 Tices Lane  
East Brunswick, NJ 08816  
Phone: 201-238-5454

## INTERNATIONAL HOME ENTERTAINMENT INC.

650 N. Bronson Ave.  
Suite 250  
Los Angeles, CA 90004

## Program Sources

Phone: 213-460-4545

Telex: 188166

Robert Levinson, pres.

Sandra Levinson, v.p.

Deborah Scott, dir., sales

Jed Leland Jr., administrative asst.

Producer of motion picture features & TV film/tape series; artists representative.

### INTERNATIONAL TELE-FILM ENTERPRISES LTD.

47 Densley Ave.

Toronto, Ont. M6M 5A8

Canada

Phone: 416-241-4483

Telex: 06-969590 IN TEL FLM TOR

Fax: 416-243-3287

Murray L. Sweigman, pres.

Steven Sweigman, v.p.

Stuart Grant, v.p., sales

Claus Hobe, mgr., TV sales

Distributor.

### INTERNATIONAL TELEVISION ENTERPRISES

420 Lexington Ave.

No. 608

New York, NY 10017

### INTERNATIONAL TELEVISION FILM DISTRIBUTING CO. INC.

6314 La Mirada Ave.

Hollywood, CA 90038

Phone: 213-467-7148

Harold J. Dennis, pres.

D. H. Hill, v.p.

Distributor of animation, motion picture features, motion picture shorts, theatrical shorts & TV productions.

### INTERNATIONAL TREASURES

(Div. of Radio's Reliable Resources)

630 Park Lane, 2R

Philadelphia, PA 19144-3713

Phone: 215-849-3997

F. O. Pease, pres.

J. P. Sperling, sales mgr.

B. P. Weber, mgr., international mktg. & sales

Distributor of TV films/tapes; importer & exporter of films/tapes.

### INTER SOUND

8746 Sunset Blvd.

Los Angeles, CA 90069

Phone: 213-652-3741

Telex: 194131

Telecopier: 213-854-3480

Ahmed Agrama, pres.

Offet Agrama, chmn.

Kent Harrison Hayes, exec. v.p.

Sofia Agrama, v.p.

Garry Morris, dir., publicity/promotion  
Recording studios, video post-production facilities, videotape editing, automatic dialogue replacement specialist.

### IRIS FILMS INC.

155 W. 23rd St.

New York, NY 10024

Phone: 212-206-6400

Telex: 697-1610 IRIS

Fax: 212-206-6408

Morton Dubin, pres.

Jean Dubin, v.p.

Richard Avedon, John Bonano, Jay Dubin,

Howard Guard, Hiro, Twyla Tharp, Maxine

Tabak, Linda Mevorach, dirs.

Marc Siegel, head of production

Sam Alexander, graphics, special effects  
Producer of film/tape spot commercials, Pacific Data Images computer generated graphics, open-end film commercials (made for TV); music videos; feature & TV movie trailers & promotions.

### ISRAEL FILM CENTRE

30 Agron St.

Jerusalem 94140

Israel

### ITC ENTERTAINMENT

(Domestic Distribution)

115 E. 57th St.

11th Floor

New York, NY 10022

Phone: 212-371-6660

Telex: 62678

Cable: Eyetecee, New York

Elliott Abrams, sr. exec. v.p.

James Stern, exec. v.p., gen. sales mgr.

Edward Gilbert, v.p., legal & business affairs

Murray Horowitz, exec. v.p., advertising & public relations

Charlie Keys, v.p., western div. sales

John Herrin, v.p., southern div. sales mgr.

Reid Davis, sales mgr., midwestern div. sales

Donald Toye, sales mgr., eastern div. sales

### Branch Offices:

LOS ANGELES, CA: 12711 Ventura Blvd., Studio City 91604. Phone: 818-760-2110. Telex: 497 6118. Jerry Leider, pres.; William

Christopher Gorog, sr. exec. v.p.

TORONTO, ONT. M4W 1A5: ITC Television/Cinema Distribution Inc., Manulife Center, Suite 1203, 55 Bloor St. W. Phone: 416-964-7795. Doralea Rosenberg, gen. mgr.

MONTREAL, QUE.: 1818 West rue Sherbrooke. Yordan Nicolov, agent

Producer & distributor of animation, motion picture features & TV film/tape series.

### ITF/GAYLORO PRODUCTIONS

Two Greenwich Plaza

Greenwich, CT 06830

### THE "IT IS WRITTEN" TELECAST

(Div. of Adventist Media Center)

1100 Rancho Conejo Blvd.

Newbury Park, CA 91320

Phone: 805-373-7733

Telex: 65-9245

Bob E. Jacobs, pres.

George E. Vandeman, speaker/leader

David L. Jones, producer-production mgr.

Martin Weber, asst. to the dir./speaker

David B. Smith, dir., public relations

Ruben Sanchez, dir., development

Royce C. Williams, field services

Producer & distributor of TV film/tape series.

### RILEY JACKSON PRODUCTIONS

6353 Homewood Ave.

Hollywood, CA 90028

Phone: 213-464-4708

Riley Jackson, pres.

Distributor of motion picture features & foreign language films; producer of TV film/tape series; exporter & importer of films; recording facilities; other services.

### HENRY JAFFE ENTERPRISES INC.

Sunset/Gower Studios

1420 N. Beachwood Dr.

Los Angeles, CA 90028

Phone: 213-466-3543

### JANUS FILMS CO.

Suite 401

888 7th Ave.

New York, NY 10106

Phone: 212-753-7100

A. William J. Becker III, chmn.

Jonathan B. Turell, managing dir.

Distributor of motion picture features & shorts, foreign language films, TV film/tape series & stock footage; film buyer; importer of films.

### JAYAN FILM PRODUCTIONS

1245 Fowler St. NW

Atlanta, GA 30318

Phone: 404-876-7373

John E. Reichard, pres.

Jim Collins & Chris Gyoury, dirs.

Annie Cabaniss, producer

Robert D. Johnston, production mgr.

Larry Krantz, post-production mgr.

Producer of film/tape spot commercials.

### JAY INC.

204 E. 58th St.

New York, NY 10022

Phone: 212-223-0800

Ferdinand J. Smith III, pres.

Gregory W. Smith, v.p., sales mgr.

Animation; producers of film/tape series & commercials; industrial & educational films;

custom music.

### J.E.O. PRODUCTIONS CORP.

140 E. 56th St.

Suite 11 E

New York, NY 10022

Phone: 212-826-1221

Telex: 234134

Cable: JEDFILM

Jackson E. Dube, pres.

Distributor of motion picture features & shorts, foreign language films & TV film/tape series; importer of films & TV film series;

sales representative; TV rights.

### JEFFERSON PILOT TELEPRODUCTIONS

One Julian Price Place

Charlotte, NC 28208

Phone: 704-374-3669

TWX: 910-380-3483

Ed Hull, gen. mgr.

Fred Boucherle, operations mgr.

Dan DuVall, sales

Dave Almstead, dir., syndication/mktg.

Mike Burg, Jimmy Rayburn, Quay Sistare,

Alycia Kivlighan, Powell Kidd

Production, distribution, promotion, sales & syndication of sports & nature programming.

Mobile production facilities.

### JERRY JEROME PRODUCTIONS INC.

68 Windsor Gate

North Hills, NY 11040

Phone: 516-627-1949

Music for commercials & films; producer of film/tape spot commercials; other services.

### THE JEWISH CHAUTAUQUA SOCIETY

838 Fifth Ave.

New York, NY 10021

Phone: 212-570-0707

Carl J. Burkons, pres.

Richard D. Karfunkle, v.p.

Av Bondarin, exec. dir.

Producer & distributor of educational & religious films.

### JMP VIDEOCONFERENCE GROUP

830 Third Ave.

New York, NY 10022

Phone: 212-758-8400

Bill Morton, pres.

Robert A. Bleyer, v.p.

Video production; other services.

### GOROON JONES PROGRAMMING

2 Ledge Rd.

Scarborough, Ont. M1M 1H1

Canada

Phone: 416-267-1239

Telex: 06-22302

Gordon H. Jones, pres.

Independent Canadian program syndication.

### JOSEPH JOSEPHSON

64-II 99th St.

Forest Hills, NY 11374

Phone: 718-459-5216

Film consultant & videotape coordinating services; distributor of industrial & educational films.

### JRO PRODUCTIONS

1222 16th Ave. S.

Box 121467

Nashville, TN 37212

Phone: 615-327-2532

Reg Dunlap, pres.

Sam Fuller, v.p., mktg.

Joyce Simmons, v.p., station sales

Jim Owen, account exec.

National & regional producer & syndicator of TV specials & series.

### KAMEN AUDIO PRODUCTIONS INC.

701 7th Ave.

New York, NY 10036

Phone: 212-575-4660

Roy Kamen, pres.

Marina Kamen, v.p.

Audio recording services; music library, original music, sound effects, voice-over casting, radio production & direction, 24-track recording studio.

### K & H PRODUCTIONS INC.

4141 Office Pkwy.

Dallas, TX 75204

Phone: 214-826-8952

R. K. Keitz, pres.

Tom Young, exec. v.p.

John Bronaugh, v.p.

Rick Micher, v.p.

Doyle Bohannon, sales rep.

Jim Polk, computer graphics/animation

Dan Keitz, audio-visual

Producer of film & audio-visuals for business, education & TV, specializing in animation (cel & computer), industrial & educational films, live-action film commercials, religious films, film/tape spot commercials, slides, slide film commercials & theatrical shorts; properties for lease; recording facilities; studio facilities for rent; other services.

### KATZ SPORTS

One Dag Hammarskjold Plaza

New York, NY 10017

Phone: 212-572-5500

### ROBERT KEESHAN ASSOCIATES INC.

Captain Kangaroo

40 W. 57th St.

ICM 16th Floor

New York, NY 10019

Phones: 212-556-5714; 212-581-2512

Robert Keeshan, pres.

Ruth Manecke, producer

Producer of TV film/tape series; TV rights; personal appearances.

### M. A. KEMPNER INC.

4699 N. Federal Hwy.

Suite 102

Pompano Beach, FL 33064

Phone: 305-946-7660

TWX: 510-956-9661

Fax: 305-946-7013

Marvin A. Kempner, pres.

Glenn A. Seger, v.p.

Richard Walker, v.p., engineering

Robert J. Grossman, gen. sales mgr.

Automated telephone polling equipment, feature films, animation & electronic games for TV.

### KILLIAM SHOWS INC.

6 E. 39th St.

New York, NY 10016

Phone: 212-679-8230

Paul Killiam, pres.

John Rogers, v.p.

Producer of open-end film commercials made for TV, TV film/tape series & spot commercials, film programs on order & theatrical shorts; distributor of motion picture features & shorts, producer & distributor of industrial & educational films, exporter of films; stock footage.

### KINETIC DESIGN SYSTEMS LTD.

8201 E. Pacific Place

Suite 503

Denver, CO 80231

Phone: 303-750-5000

Dan Nussbeck, pres.  
Ron Shaw, gen. mgr.  
Rick Koch, dir., animation  
Jim Pinigis, animator  
Mark Shepard, editor  
Eric Replinger, production technician  
Video live-action & animation production, post-production & duplication.

**KING FEATURES ENTERTAINMENT**

235 E. 45th St.  
New York, NY 10017  
Phone: 212-682-5600 ext. 283  
Telex: 236407; 422252  
TWX: 710-581-2391  
Fax: 212-983-6379

Bruce L. Paisner, pres.  
William E. Miller, exec. v.p.  
Leonard R. Soglio, v.p. & dir., sales  
Samuel Gang, v.p., international sales  
Distributor of feature films, made for TV movies & documentaries; producer of animation & syndicated series.

**KING WORLD PRODUCTIONS**

12400 Wilshire Blvd.  
Los Angeles, CA 90025  
Phone: 213-826-1108  
Telex: 181051  
Fax: 213-207-2179

Roger M. King, chmn.  
Michael King, pres. & chief exec. officer  
Sid Cohen, pres., domestic TV distribution  
David Sifford, pres., King World Enterprises  
Allyson Kossow, v.p., public relations  
Syndication of TV series.

**KLEIN &**

1111 S. Robertson Blvd.  
Los Angeles, CA 90035  
Phone: 213-278-5600  
Bob Klein, pres.  
Bruce Littlejohn, sr. v.p., production  
James Jackson, sr. v.p., business affairs

**WALTER J. KLEIN COMPANY LTD.**

6311 Carmel Rd.  
Box 2087  
Charlotte, NC 28247-2087  
Phone: 704-542-1403  
Walter J. Klein, pres.  
Richard A. Klein, v.p.  
Terry Losardo, v.p., production  
David Jordan, v.p., administration  
Betsy Klein, dir., print sales  
Roxanne Mason, distribution dir.  
Charles Shedd, Brady Brandwood, Salvatore Messina, Charles Merzbacher, Jonathan Quade, dirs.

David Sherwin, editorial dir.  
Barbara Cade, computer dir.  
Elizabeth Norkum, Denise Joseph, Sandy Newton, Mary Babcock, Melinda Rawsey & John Edwards, administration  
Producer & marketer of sponsored films; editing, recording, mixing & projection services; animation, sound stage, music & storage facilities; commercial films/tapes.

**KLINE COMMUNICATIONS CORP.**

Box 38607  
Los Angeles, CA 90038  
Phone: 213-462-6371  
Fred W. Kline, pres.  
Verna M. Kline, secy.-treas.  
Producer & distributor of news; distributor of stock footage; properties for lease.

**KLUGE COMMUNICATIONS INC.**

5350 W. Clinton Ave.  
Milwaukee, WI 53223  
Phone: 414-354-9490  
Douglas Kluge, pres.  
David D. Kluge, v.p., sales  
Kim Gibson, administrative coordinator  
Full service video & film production/post-production facility, specializing in industry, promotion, broadcast & education; concept

through completion, all formats; film-to-tape transfers, video duplication, graphics & animation; audio recording with 2-, 8- & 16-track, audio sweetening, audio cassette duplication; quantity slide duplication.

**K-PAY ENTERTAINMENT INC.**

1855 Sunset Plaza Dr.  
Los Angeles, CA 90069  
Phone: 213-659-6361  
Leonard Krane, pres.  
Feature film distribution.

**KPAY-TV CORP.—See K-PAY ENTERTAINMENT Inc. above.**

**N. LEE LACY/ASSOCIATES**

8446 Melrose Place  
Los Angeles, CA 90069  
Phone: 213-852-1414  
Telex: 677324  
Fax: 213-658-5853  
N. Lee Lacy, chmn.  
Benson Green, pres.  
Barry Munchick, exec. v.p. & head of production  
Marian Owens, exec. v.p., secy.-treas. & controller  
Kay Millet, v.p., production  
Brian Mitchell, v.p., sales & mktg.  
Film production including music videos, commercials, public service announcements.

**THE LANDSBURG CO.**

11811 W. Olympic Blvd.  
Los Angeles, CA 90064  
Phone: 213-478-7878  
Telex: 182476 ALPLSA  
Alan Landsburg, chmn.  
Howard Lipstone, pres.  
Kay Hoffman, exec. v.p.  
Joan Barnett, v.p., movies & miniseries  
Thomas Igner, controller  
Victor Paddock, v.p., business affairs & general counsel  
Jane Lipstone, v.p., publicity  
Commercial film production; TV commercials, videos & public service announcements.

**DON LANE PICTURES INC.**

35 W. 45th St.  
New York, NY 10036  
Phone: 212-840-6355  
Donald J. Lane, pres.  
Sheva Scheingarten, producer & dir.  
Carol Laufer, producer  
Producer of films & videotapes for industry & business; specializing in medical & agricultural films.

**LaROSE PRODUCTIONS LTD.**

825 7th Ave.  
New York, NY 10019  
Phone: 212-541-7064  
Lou LaRose, pres., dir. & cinematographer  
Camille LaRose, v.p., sales  
Terry Morelli, producer  
Rick Lopes, sales  
Louis Anthony LaRose, mgr., production  
Film production.

**LASER EDIT INC.**

540 N. Hollywood Way  
Burbank, CA 91505-4455  
Phone: 818-842-0777  
Bill Breshears Sr., pres. & chief exec. officer  
Steve Mitchell, v.p.  
Hollli Gailen, dir., client services  
Mea Abdullah, scheduling supervisor  
Laser disc & videotape editing facilities; special effects laboratory.

**THE LATHAM FOUNDATION**

1826 Clement  
Alameda, CA 94501-1397  
Phone: 415-521-0920  
Hugh H. Tebault, pres.  
Wallace Jamie, v.p.

Richard L. Burns, mktg. & development  
Steve Nagy, exec. film producer  
Producer & distributor of TV film/tape series; educational films & tapes; English & limited Spanish films & tapes.

**LAUREL ENTERTAINMENT CORP.**

421 S. Van Ness  
Unit 39  
Los Angeles, CA 90020  
Phone: 213-387-9582  
Lee Orgel, pres.  
Producer & distributor of animation; distributor of motion picture features & TV film/tape series; exporter of films.

**LAWREN PRODUCTIONS INC.**

930 Pitner Ave.  
Evanston, IL 60202  
Phones: 312-328-6700; 800-323-9084  
Joel Altschul, chmn.  
Joe Farragher, pres.  
Peggy Trippel, mktg. mgr.  
Distributor of educational films on health, child development, parenting the handicapped, mental retardation, prevention of child abuse; films for special education, classroom use, teacher training.

**ROBERT LAWRENCE ENTERPRISES**

305 Madison Ave.  
Suite 411  
New York, NY 10165  
Phone: 212-996-2836  
Producer of motion picture features, foreign language films, TV film/tape series & film programs on order; consulting, production, distribution & acquisition services.

**LBS COMMUNICATIONS INC.**

875 Third Ave.  
New York, NY 10022  
Phone: 212-418-3000  
Telex: 71-423336  
TWX: 310-423336  
Henry Siegel, chmn. & pres.  
Paul Siegel, pres., LBS Entertainment  
Phil Howort, pres., Global Telecom  
Michael Weiden, pres., TV Horizons  
Tony Intelisano, exec. v.p., mktg. & research  
Jon Nottingham, exec. v.p., LBS Distribution  
Joseph Tirinato, exec. v.p., programming & development  
Andrew Holtzman, sr. v.p., creative services

**Branch Offices:**

CHICAGO, IL 60611: 625 N. Michigan Ave., Suite 1200. Phone: 312-943-0707

LOS ANGELES, CA 90069: 9220 Sunset Blvd., Suite 101-A. Phone: 213-859-1055

Multimedia company specializing in production & distribution to broadcast stations & cable systems; servicing the advertiser community; home video; international; theatrical ventures; direct marketing; merchandising & publishing.

**LCA/HIGHGATE PICTURES**

16 W. 61st St.  
New York, NY 10023  
Phone: 212-603-7700  
Steven P. Maier, pres.  
Helen Verno, sr. v.p., creative affairs  
Producer & distributor of motion picture features, shorts & miniseries.

**LEARN INCORPORATED**

113 Gaither Dr.  
Mount Laurel, NJ 08054-9987  
Phone: 609-234-6100  
Telex: 178102 LEARN  
Fax: 609-273-7766  
Bruce E. Corley, pres.  
Bill Kelley, v.p., sales  
Mark Giffen, mgr., mktg.  
Self-learning educational programs on video & audio cassettes.

**LaSEA BROADCASTING NETWORK**

Box 50250  
Indianapolis, IN 46250  
Phone: 317-773-5050  
Dr. Lester Sumrall, pres.  
Peter Sumrall, v.p.  
Jim Shaffer, gen. sales mgr.  
David Streit, operations mgr.  
Doug Garlinger, chief engineer  
Producer of open-end tape commercials (made for TV), religious films, TV film/tape series & spot commercials; recording facilities; studio facilities for rent; post-production services.

**GENE LESTER PRODUCTIONS**

4918 Alcove Ave.  
North Hollywood, CA 91607  
Phone: 818-769-6160  
Gene Lester, pres.  
Nathalie Lester, v.p.  
Caroline Harding & Burt Wenland, assoc. producers  
Producer of TV programs, documentaries & specials; film & video photography, editing, titling, sound recording & post production.

**LE VAN ENTERPRISES INC.**

203 N. Wabash Ave.  
Chicago, IL 60601  
Phones: 312-263-6319; 312-263-7991  
Robert Lewandowski, pres.  
Barbara Rozwadowski, asst. to pres.  
Producer of radio & TV programs & commercials for Polish audiences.

**LEVIE INTERNATIONAL PRODUCTIONS**

15 Chesterfield Hill  
London W1  
England  
Phone: 629-4545  
John D. LeVie, pres.

**LEAR LEVIN PRODUCTIONS**

16-A W. 88th St.  
New York, NY 10024  
Phone: 212-595-5526  
Lear Levin, dir./cameraman  
Leslie McNeil, producer  
Producer of TV commercials.

**LEVINSON ENTERTAINMENT VENTURES INTERNATIONAL INC.**

(Division of Levinson EVI Inc.)  
650 N. Bronson Ave.  
Suite 250  
Los Angeles, CA 90004  
Phone: 213-460-4545  
Telex: 188166  
Robert S. Levinson, pres.  
Sandra S. Levinson, v.p.  
Jed Leland Jr., production supervisor  
Grelun Landon, counsel  
Deborah Scott, administrative asst.  
Packaging of motion picture, TV, cable & video in worldwide market.

**JACK LIEB PRODUCTIONS INC.**

100 W. Erie St.  
Chicago, IL 60610  
Phone: 312-943-1440  
Warren H. Lieb, pres.  
Producer & distributor of industrial & educational films, newsreels, open-end film commercials (made for TV), religious films, TV film/tape series & spot commercials, film programs on order, slides, slide film commercials & theatrical shorts; interactive video-disc; other services.

**LIGHTSCAPE PRODUCTIONS INC.**

420 West 45th St.  
4th Floor  
New York, NY 10036  
Phone: 212-757-0204  
Jeffrey Poretsky, pres.  
Janet Poretsky, v.p.  
Mari Geraci, production mgr.

## Program Sources

Film & video production company, concept to distribution; videotape editing & recording services.

### LILAC PRODUCTIONS

4507 Auckland Ave.  
North Hollywood, CA 91602  
Phone: 818-506-5130  
Nancy Malone, pres.  
Linda Hope, v.p.  
Producer of TV film/tape series.

### HAL LINKER PRODUCTIONS

4021 Royal Oaks Place  
Encino, CA 91436  
Phone: 818-789-3308  
Halla Linker, pres.  
Jay Kropp, v.p.  
Producer of TV travel/adventure series; industrial & educational films & stock footage.

### LINSMAN FILM

6930 E. First St.  
Scottsdale, AZ 85251  
Phones: 602-949-9008; 212-517-2044 (New York)  
Telex: 220883 TAUR  
TWX: 710 581 5380 TPNYK  
William D. Linsman, pres.  
Paula Panich, v.p.  
Marjorie Rosenman, west coast rep.  
Joan Colvin, accounts receivable  
Producer of TV commercials & programs.

### LIONHEART TELEVISION INTERNATIONAL

630 5th Ave.  
New York, NY 10111  
Phone: 212-541-7342  
Telex: 371-0286  
Frank R. Miller, pres. & chief exec. officer  
Tay Voye, exec. v.p.  
David Friedman, sr. v.p., group & network development  
Richard Golden, v.p., commercial sales div.  
Ray Krafft, sr. v.p., public TV div.  
Kim Ryan, dir., creative services  
Distributor of BBC & other international programs in the United States, newsreels, TV film/tape series; co-producer of television programs & documentary specials.

L.I. TV-NEWS—See News Services

### LOEBEL PRODUCTIONS

Precision Rd.  
Danbury, CT 06810  
Phone: 203-798-8754  
Herbert Loebel, pres.  
Alice Loebel, v.p.  
John O'Neill, dir., writer  
Patrick Irwin, producer  
Producer of film/tape spot commercials, industrials & videos.

### LONDON TELEVISION SERVICE

Hercules House  
Hercules Rd.  
London SE1 7DU  
England  
Phone: 01-928-2345  
Telex: 915 444  
Wyn Roberts, pres.  
Sally Barret, v.p.  
David Faulkner, sales exec., U.S.  
Jackie Huxley, sales exec., Europe  
Malcolm Flint, sales exec., Africa & Caribbean  
Jill Hancock, publicity mgr.  
Producer & distributor of science, technology & educational series.

### LOOK & CO.

170 Fifth Ave.  
New York, NY 10010  
Phone: 212-627-3500  
Richard E. Look & Jeanne Neary, partners  
Marc Blatte, composer/producer  
Donna Cicchetti, Brad Worrell  
Original music & scoring for commercials.

### LORIMAR-TELEPICTURES CORP.

10202 W. Washington Blvd.  
Culver City, CA 90232-3783  
Phone: 213-280-8000  
Merv Adelson, chmn. & chief exec. officer  
David Salzman, office of the president  
Dick Robertson, office of the president  
Michael Jay Solomon, office of the president  
Richard Dalbeck, exec. v.p. & chief financial officer  
Barbara S. Brogliatti, sr. v.p., worldwide corporate communications  
Stephen Davidson, sr. v.p., corporate finance  
Michael Meltzer, sr. v.p. & group controller  
Stephen Ross, sr. v.p. & general counsel

#### Lorimar Television:

David Salzman, pres.  
Leslie Moonves, exec. v.p., creative affairs  
David Stanley, exec. v.p., business & financial affairs  
Ken Horton, sr. v.p., network current programs  
Robert Rosenbaum, sr. v.p., network productions  
Barry Stagg, sr. v.p., publicity & network promotion  
Jim Paratore, v.p., first-run television

#### Lorimar Productions:

Barbara Miller, sr. v.p., talent

#### Lorimar International:

Stuart Graber, sr. v.p.  
Jeff Schlesinger, sr. v.p.

#### Lorimar Syndication:

Jim McGillen, pres., station sales  
Scott Carlin, pres., first-run sales  
Karl Kuechenmeister, pres., media sales  
Tom Byrnes, sr. v.p. & general sales mgr., off-network sales  
Dalton Danon, sr. v.p., media sales  
James Engleman, sr. v.p., media sales  
Bruce Genter, sr. v.p., southwestern sales mgr., off-network sales  
Jim Moloshok, sr. v.p., creative services  
Mark Robbins, sr. v.p., midwestern region  
Bruce Rosenblum, sr. v.p., research  
Keith Samples, sr. v.p. & general sales mgr., perennial sales

#### Branch Offices:

SHERMAN OAKS, CA 91403: N.I.W.S.—15303 Ventura Blvd. Phone: 818-789-5000. Don Ross, exec. v.p., Lorimar-Telepictures News & Information Group

NEW YORK, NY 10017: One Dag Hammarskjold Plaza. Phone: 212-735-1500. Michael Garin, office of the president; Michael Jay Solomon, office of the president; Art Loomis, sr. v.p. & treas.; Karl Kuechenmeister, pres., media sales; Stuart Graber, sr. v.p., international sales; Jeff Schlesinger, sr. v.p., international sales; Peter Temple, v.p.

Producer & distributor of TV film/tape series & news; distributor of animation, motion picture features, newsreels, open-end film commercials (made for TV), motion picture shorts, film/tape spot commercials & theatrical shorts; exporter of films; film buyer; film handlers; importer of films; importer of TV film series; laboratory facilities & services; properties for lease; sales representative; TV rights.

#### LDS ANGELES TELEVISION

1028 White Knoll Dr.  
Los Angeles, CA 90012  
Phone: 213-250-3049  
Telex: 251821 LATV UR  
Guillermo Rodriguez, pres.  
Teresa Medina, v.p.  
Independent distributor of Spanish features & television programs for United States, Latin America, Asia & Europe.

### LTM CORP. OF AMERICA

909 N.W. 10th Terrace  
Fort Lauderdale, FL 33311  
Phone: 305-522-1070  
Rick Jellow, regional mgr.

#### Branch Office:

ORLANDO, FL 32824: 1509 Pine Ave. Phone: 305-859-0409.  
Production facilities; sales & rental of LTM lighting.

### DAVID LUCAS ASSOCIATES

320 W. 46th St.  
New York, NY 10036  
Phone: 212-581-3970  
Commercial music production.

### LUTHERAN CHURCH IN AMERICA

Department of Telecommunications  
231 Madison Ave.  
New York, NY 10016  
Phone: 212-696-6777  
Paul Milner, telecommunications specialist  
Distributor of TV film/tape series, film/tape spot commercials & properties for lease.

### LUTHERAN TELEVISION

2185 Hampton Ave.  
St. Louis, MO 63139-2983  
Phone: 314-647-4900  
Telex: 590083  
Janet R. Meyer, dir., media services  
Linda Hirschbuehler, account exec., international TV sales  
Sandi Clement, account exec., domestic TV sales  
Animation; producer & distributor of religious films & TV film/tape series; distributor of foreign language films.

### MADISON PACIFIC INC.

Box 1412  
Green Valley, AZ 85622  
Phone: 602-625-4491  
Robert W. Stabler, pres.  
Clifford E. Enger, v.p.  
Patricia A. Tracey, secy.-treas.  
Motion picture film & videotape production.

MAGIC KEY—See Newhoff-Blumberg Inc.

### MAGICOM

4000 State Hwy. 55  
Suite 605  
Minneapolis, MN 55422  
Phone: 612-521-0542  
Daniel D. Witkowski, pres.  
James Miller, production  
Producer & distributor of TV film/tape series & theatrical shorts; artists representative; importer of TV film series; TV rights; children's programming.

### MAJOR LEAGUE BASEBALL PRODUCTIONS

1212 Ave. of the Americas  
New York, NY 10036  
Phone: 212-921-8100  
Joe Podesta, chmn.  
Jim Holland, pres.  
Geoff Belinfante, v.p. & exec. producer  
Terry Kassel, dir., media services  
Peggy White, dir., station relations  
Producer of film programs on order; producer & distributor of industrial & educational films & TV film/tape series; stock footage.

### MANBECK PICTURES CORP.

3621 Wakonda Dr.  
Des Moines, IA 50321  
Phone: 515-285-8345  
Earl Manbeck Jr., pres.  
Bonnie Manbeck, v.p.  
Ken Weldon, sales  
Distributor of TV programs on videotapes.

### M&M SYNDICATIONS

1000 Laurel Oak Corp. Center  
No. 108  
Voorhees, NJ 08043

### EDDY MANSON PRODUCTIONS INC./

MARGERY MUSIC CO.  
7245 Hillside Ave.  
No. 216  
Los Angeles, CA 90046  
Phone: 213-874-9318  
Eddy Lawrence Manson, pres.  
Paula Dome, v.p.  
Music production for all media; music publishing; live shows & concerts.

### MARATHON ENTERTAINMENT

102 E. 30th St.  
New York, NY 10016  
Phone: 212-686-8744  
Alan Lubell  
Producer of "Whodoni", 156 sports trivia inserts & annual World Series special.

### MARATHON INTERNATIONAL PRODUCTIONS

211 E. 51st St.  
New York, NY 10022  
Phone: 212-688-1130  
Telex: 640532 MARATELVIS NYK  
Konstantin Kalsner, pres.  
Martha Faberman, v.p.  
Producer of newsreels, motion picture shorts, TV film/tape series, news film programs on order & theatrical shorts; producer & distributor of industrial & educational films.

### MARINELAND OF FLORIDA INC.

Rte. 1  
Box 122  
St. Augustine, FL 32086  
Phone: 904-471-1111  
Bill Huck, publicity  
Distributor of educational films & stock footage.

### ALAN F. MARTIN

1776 Hovsons Blvd.  
Toms River, NJ 08753  
Phone: 201-255-4525  
Distributor of religious films.

### MARYKNOLL FATHERS & BROTHERS

(Catholic Foreign Mission Society)  
Media Relations  
Maryknoll, NY 10545  
Phone: 914-941-7590  
Father Donald J. Doherty, M. M., dir., media relations  
Producer & distributor of educational films, religious films, documentary films/videos & TV tape series.

MASTER KEY—See Newhoff-Blumberg Inc.

### MASTER MOTION PICTURE CO.

44 Piedmont St.  
Boston, MA 02116  
Phone: 617-426-3592  
Editing, processing, recording, projection room & storage.

### MAX MEDIA

5371 Wilshire Blvd.  
No. 216  
Los Angeles, CA 90036  
Phone: 213-937-0843  
Ron Diamond, pres.  
Producer & distributor of animation, motion picture features, motion picture & theatrical shorts; exporter & importer of films; distributor of foreign language films.

### MAYSLES FILMS INC.

250 W. 54th St.  
New York, NY 10019  
Phone: 212-582-6050  
Albert Maysles  
Joseph Berlinger, dir., sales, commercials & corporate films

Ani de le Jara, distribution mgr., documentaries & features  
**Production & distribution of documentaries; production of commercials & corporate films.**

## MCA TV

(Div. of MCA Inc.)  
 445 Park Ave.  
 New York, NY 10022  
 Phone: 212-759-7500  
 Telex: 127788  
 TWX: 710-581-550  
 Fax: 212-644-3906  
 Al Rush, chmn., MCA TV Group  
 Robert Harris, pres., MCA TV Group  
 Don Menchel, pres., MCA TV  
 Shelly Schwab, pres., MCA TV Enterprises  
 Jim Kraus, sr. v.p., sales  
 Marc Grayson, sr. v.p., mktg.  
 David Brenner, sr. v.p., advertiser sales  
 Bobbi Fisher, sr. v.p., sales development & special projects

Mort Slakoff, sr. v.p., creative services  
 Lin Oliver, sr. v.p., MCA TV Enterprises  
 Bert Herbert, v.p.-research mgr.  
 Ken Arber, v.p., program development  
 David Darley, v.p., syndication services  
 Fran Toll, v.p., TV distribution  
 Don Micallef, v.p., research & sales development  
 Ernie Goodman, v.p.-dir. of legal & business affairs

Karen Volkman, dir., advertiser sales, east  
 Stephanie Beatty, sales exec.  
 Kate Kelleher, v.p., creative services  
 Kathy Fenus, asst. dir. of operations  
 Gerri Pare, dir. of promotion & publicity  
 Steve Teamkin, dir., sales service  
 Robert Raleigh, div. mgr.  
 Steve Rosenberg, northeast region mgr.  
 Chris Rovtar, central region mgr., first-run programming, MCA TV Enterprises  
 Paulette Morrison, mgr., sales administration  
 Bill Vrbanic, v.p. syndication distribution  
 Sara Rutenburg, dir., business affairs  
 Nancy Colligan, research mgr., barter div.  
 Tom Russo, dir., program analysis & development

## Branch Offices:

ATLANTA, GA 30308: 600 Peachtree St. NW, Suite 1480. Phone: 404-875-1133. Jeff McElheney, div. mgr., southeast area; Charlotte Sweet, southeast regional mgr.

CHICAGO, IL 60611: 435 N. Michigan Ave. Phone: 312-337-1100. Paul Hoffman, v.p., midwest area; Dan Zifkin, dir., advertiser sales, midwest area; Steve Saltman, sales exec.

DALLAS, TX 75230: 12740 Hillcrest Rd., Suite 115. Phone: 214-386-6400. Tom Maples, v.p., southwest area; Steve Hackett, southwest regional mgr.

UNIVERSAL CITY, CA 91608: 100 Universal City Plaza. Phone: 818-777-1000. Richard Nailing, v.p., western area; Bill Trotter, western region mgr.; Gary Wendt, sales exec.

Distributor of off-network features & series, first-run programming, advertiser-supported series, features & specials.

## MCA TV INTERNATIONAL

100 Universal City Plaza, 500-B  
 Universal City, CA 91608  
 Phone: 818-777-4275  
 Telex: 67-7053 MUSICOR  
 TWX: 910-499-2679 UNIVERSAL CITY  
 Colin P. Davis, pres.  
 Peter Hughes, v.p., mktg.  
 Katarina Franz, mgr., promotion  
 Alberta Barteo, mgr., product services  
 International sales and distribution of Universal Television product and Universal Studios' feature films.

## 1989 Edition

## Foreign Offices:

AUSTRALIA: Universal House, Pelican & Poplar Sts., GPO Box 3175, Sydney. Phone: 267-9844/9032. Telex: 790-25687. Pal Cleary, v.p.

BRAZIL: Rua Said Aiach, 305, Caixa Postal 1964, Sao Paulo. Phone: 884-0166. Telex: 391-1123206. Wanderley Fucciolo, v.p.

CANADA: MCA Bldg., 2450 Victoria Park Ave., Willowdale, Ont. M2J 4A2. Phone: 416-491-3000. Telex: 610-49-5204. Ron Suter, sales exec.

ENGLAND: 139 Piccadilly, London W1. Phone: 01-629-7211. Telex: 299570. Roger Cordjohn, v.p.

FRANCE: 8 Rue La Boetie, 75-Paris, 8eme. Phone: 265-9780. Telex: 842-290801. Hendrik Van Daalen, v.p.

JAPAN: Maison Hirakawa Bldg., 2-5-2, Hirakawa Cho, Chiyoda-ku, Tokyo 102. Phone: 265-5726/27. Keinosuke Kuragaki, v.p.

LEBANON: Chahway Bldg., 2nd Floor, Mutran Attalah St., Box 16-6342, Achrafieh-Beirut. Phone: 336-533. Telex: 44645 MUSICO LE. Kamal Sayegh, v.p.

NETHERLANDS: Box 9258, Rijswijkstraat 175, Amsterdam W. 3. Michael Brodie, gen. mgr.

PUERTO RICO: Universal Pictures Corp. of Puerto Rico, Box 11308, San Juan 00910. Phone: 809-725-1353. Telex: 365-4383 Via WUI. Alfredo Lopez

Distribution for international television of TV film/tape series & theatrical motion pictures.

## MCA UNIVERSAL CORPORATE FILM DIVISION

100 Universal Plaza  
 Universal City, CA 91608  
 Phone: 213-985-4321  
 William Burch, pres.  
 Bruce Green, dir.  
 Commercial & industrial motion picture film production.

## McCANN-ERICKSON INC.

485 Lexington Ave.  
 New York, NY 10017  
 Phone: 212-697-6000  
 Eugene A. DeWitt, exec. v.p., media services  
 Richard J. Busciglio, sr. v.p. & dir. broadcast/USA

Saul Cohen, v.p.-gen. mgr., national broadcast  
 Stephen E. Blum, v.p. & asst. gen. mgr./broadcast  
 Marc Goodman & Marie Skelly, v.p.s & network account supervisors  
 Lenore Stewart, network account supervisor  
 Hadassa Garber, sr. v.p. & dir., media information & new technologies (MINT)

## Branch Office:

LOS ANGELES, CA 90048: 6420 Wilshire Blvd. Phone: 213-655-9420. John Rhone, TV program exec.

## McDONNELL DOUGLAS CORP.

(Film & TV Communications)  
 3855 Lakewood Blvd.  
 Suite 36-16  
 Long Beach, CA 90845  
 Phone: 213-593-0774; 213-593-0775  
 John Nash, Vern Barry  
 Producer of foreign travel films, TV film/tape series & film/tape spot commercials; producer & distributor of news, film programs on order & stock footage; recording facilities; studio facilities for rent.

## McGUANE STUDIO INC.

36 Horatio St.  
 New York, NY 10014  
 Phone: 212-582-8925  
 James P. McGuane, pres.  
 Amanda Ma, production mgr.  
 Full service production studio for commercials, industrials, short features, documentaries, music videos.

## McLAUGHLIN, PIVEN, VOGEL

30 Wall St.  
 New York, NY 10005

## McM COMMUNICATIONS

23418 Blythe St.  
 West Hills, CA 91304  
 Phone: 818-347-4727  
 Linda McMann, pres.  
 Production, distribution & promotion services.

## MEAOOWLANE ENTERPRISES INC.

15201 Burbank Blvd.  
 Van Nuys, CA 91401  
 Phone: 213-988-3830  
 Steve Allen, pres.  
 James D. Freeman, secy.-treas.  
 24 TV specials "Meeting of Minds" for PBS network; 12 specials for Disney Channel.

## MEDALLION TELEVISION ENTERPRISES INC.

8831 Sunset Blvd.  
 Suite 100  
 West Hollywood, CA 90069  
 Phone: 213-652-8100  
 Telex: 910-490-1139  
 Fax: 213-652-1085  
 John A. Ettlinger, pres.  
 Greta Ettlinger, v.p.  
 Chris Fitzgerald, office mgr.  
 Shanna Gray, office operations  
 Film distributor, buyer & importer; program guides; videotape editing; broadcast equipment consultant.

## MEDIACAST TELEVISION ENTERTAINMENT LTD.

2350 E. Devon Ave.  
 Suite 250  
 Des Plaines, IL 60018  
 Phone: 312-298-1300  
 Telex: 282056  
 Thomas Edinger, pres.  
 Susan Wolf, sales mgr.  
 Sharon Polan, operations mgr.  
 Maggie Cowlan, spot sales  
 Marsh Edinger, media dir.  
 Marikay Hegarty, traffic mgr.  
 Joe Sperry, sales rep.  
 Isme Bennie, international-foreign sales  
 TV program production, syndication & distribution, specializing in placement of direct response commercials.

## THE MEDIA EXCHANGE INC.

T/A MED-SCENE  
 217 S. Payne St.  
 Alexandria, VA 22314  
 Phone: 703-548-7039; 800-633-7236  
 Thomas A. D'onofrio, pres.  
 Karl R. Katterjohn, development  
 Film & video production, services & distribution.

## MEDIA HOME ENTERTAINMENT INC.

5730 Buckingham Pkwy.  
 Culver City, CA 90230  
 Phone: 213-216-7900  
 Stephen Diener, chmn.  
 Peter Pimer, pres.  
 Henry Mandell, v.p., finance  
 Jere Hausfater, v.p., business & legal affairs  
 Carol Lee, v.p., creative services & advertising  
 Janice Whiffen, v.p., sales & mktg.  
 Jim Gullo, v.p., corp. communications  
 Bob Hardenbrook, art dir.  
 Therese Cavanaugh, personnel mgr.

Purchase film rights for videocassette distribution; manufacturer & distributor of videocassettes.

## MEDIA TECH

110 W. Hubbard  
 Chicago, IL 60610  
 Phone: 312-828-1146  
 Susan Plachinski  
 Distributor of industrial & educational films, religious films, TV film/tape series, kiosk, film/tape spot commercials & film programs on order; film handlers; laboratory facilities & services; storage & projection room facilities.

## MEDIAVISION INC.

123 John St.  
 Toronto, Ont. M5V 2E2  
 Canada  
 Phone: 416-971-9408  
 Telex: 0622680  
 G. C. Frostad, chmn.  
 Mark Frostad, pres.  
 Producer & distributor of TV film/tape series; exporter of films; film buyer; film handlers.

## MEOSTAR COMMUNICATIONS

5920 Hamilton Blvd.  
 Allentown, PA 18106

## MOON MEIER PRODUCTIONS

520 N. Michigan Ave.  
 Suite 60611  
 Chicago, IL 60611  
 Phone: 312-222-1755  
 Producer of TV film/tape series; producer & distributor of films (lease).

## LEE MENDOLSON FILM PRODUCTIONS

1408 Chapin Ave.  
 Burlingame, CA 94010  
 Phone: 415-342-8284  
 Lee Mendelson, owner  
 Producer of industrial & educational films, open-end film commercials (made for TV), TV film/tape series & spot commercials, film programs on order & theatrical shorts.

## MENNONITE MEDIA SERVICES

1251 Virginia Ave.  
 Harrisonburg, VA 22801  
 Phone: 703-434-2026  
 Lois Hertzler, coordinator of distribution  
 Public service spots; video magazine show.

METROSPORTS—See Total Communications Systems

## METROWEST COMMUNICATIONS GROUP INC.

Box 3308  
 Framingham, MA 01701  
 Phone: 617-626-0503  
 Fax: 617-879-4971  
 Wayne H. Brown, chmn. & pres.  
 Maryann R. Miller, v.p. & treas.  
 Producer & distributor of films & videotape programs; producer & syndicator of programs.

## MGM/UA COMMUNICATIONS CO.

10000 W. Washington Blvd.  
 Culver City, CA 90232-2728  
 Phone: 213-280-6000

## MGM/UA Television Productions

David Gerber, pres.  
 Lynn Loring, exec. v.p.  
 Christopher Seitz, sr. v.p., TV production  
 Mark Pedowitz, sr. v.p., business affairs & administration  
 Diane Sokolow, sr. v.p., longform  
 Dee Baker, v.p., videotape operations  
 Susan Brooks, v.p., business affairs  
 Ellen Endo-Dizon, v.p., development, comedy series  
 Leslie H. Frends, v.p., administration  
 Ron Levinson, v.p., current programming

## Program Sources

Tom Malanga, v.p., finance & administration  
Judy Palnick, v.p., development & dramatic series  
Bruce Pobjoy, v.p., post production  
Kim Reed, v.p., advertising, publicity & promotion  
Lorna Shepard, v.p., business affairs  
Mary Jo Slater, v.p., casting  
Richard Kaufman, music dir.

### MGM/UA Telecommunications:

Norman Horowitz, pres.  
Randolph M. Blotky, sr. exec. v.p.  
Jeffrey D. Ivers, sr. v.p., operations & financial planning  
John J. Ruscin, sr. v.p., acquisitions  
Jack Smith, v.p., mktg.  
William E. Josey, v.p., business affairs  
Ted Schachter, v.p., business affairs  
Peter Anderson, v.p., technical operations  
Mark Massari, v.p., syndication development

### Domestic Television Distribution:

Richard Cignarelli, exec. v.p.  
Robert J. Corona, v.p. & gen. sales mgr.  
Charles T. Atkins, v.p., eastern sales  
Peter K. Preis, v.p., western sales  
Robert J. Horen, v.p., midwest sales  
Philip L. Smith, v.p., southeastern sales  
Victoria Quoss, v.p., southwestern sales

### International Television Distribution:

Anthony J. Lynn, exec. v.p., international TV distribution & worldwide pay TV  
William F. Wineberg, v.p., Canadian sales  
Osvaldo Barzelatto, sr. v.p., Latin America  
Lynden Parry, v.p., Europe & Africa  
James Wills, v.p., Europe

### MGM/UA Home Video:

Bud O'Shea, exec. v.p. & chief operating officer  
P.J. Leone, sr. v.p., international  
Herbert M. Fischer, sr. v.p., sales & mktg.  
Al Sullivan, v.p., programming  
David Bishop, v.p., sales  
Raiph Tribbey, v.p., mktg.  
Michael Heap, managing dir., United Kingdom

### Branch Offices:

CHICAGO, IL 60611: 333 N. Michigan Ave.  
Phone: 312-263-1490

DALLAS, TX 75205: 3100 Monticello. Phone: 214-841-2020

NEW YORK, NY 10019: 1350 Ave. of the Americas. Phone: 212-708-0300

SARASOTA, FL 34236: 1800 Second St.  
Phone: 813-366-8474

AUSTRALIA: MGM/UA Entertainment Co., Level 22, AGL Centre, 111 Pacific Highway, North Sydney, NSW 2060. Phone: 612-957-5255

CANADA: 45 Charles St. East, Toronto, Ont. M4Y 1S2. Phone: 416-968-9224

CHILE: Providencia 929 P.H., Casilla 7-9, Santiago 9. Phone: 562-251-3712

ENGLAND: Mortimer House, 37-41 Mortimer St., London W1A 2JL. Phone: 44-1-636-1655

JAPAN: MU-TV Inc., Mitsuawa Building, 7-2, Ginza-6-Chome, Chuo-ku, Tokyo 104. Phone: 81-30573-0553

### MG/PERIN INC.

124 E. 40th St.  
New York, NY 10016  
Phone: 212-697-8687  
Marvin M. Grieve, pres.  
Richard Perin, exec. v.p.  
Producer & distributor of TV programming.

### MGS SERVICES

619 W. 54th St.  
New York, NY 10019  
Phone: 212-765-4500

### Branch Offices:

CHICAGO, IL 60611: 201 E. Erie St. Phone: 312-337-3761

HOLLYWOOD, CA 90038: 1153 N. McCadden Place. Phone: 213-463-1124

### CHARLES MICHELSON INC.

9350 Wilshire Blvd.  
Beverly Hills, CA 90210  
Phone: 213-278-4546  
Charles Michelson, pres.  
Producer of film/tape spot commercials; distributor of motion picture features; exporter of films; film buyer; importer of films & TV film series; properties for lease; studio facilities for rent; TV rights; radio programs.

### MIDWEST FILM STUDIOS

7330 N. Rogers Ave.  
Chicago, IL 60626  
Phone: 312-743-1239  
Alfred K. Levy, production mgr.  
Producer of industrial & educational films.

### MIGHTY MINUTE PROGRAMS

840 Battery St.  
San Francisco, CA 94111  
Phone: 415-788-1211  
David Meblin, pres.  
Andrew Meblin, v.p.  
Heather King, administration & operations  
Editing, processing, sales & distribution of short informational programs; consumer program.

### MILBERG THEATRICAL PRODUCTIONS INC.

3200 N.E. 36th St.  
No. 1222  
Fort Lauderdale, FL 33308  
Phone: 305-566-0568  
Mildred Freed Alberg, pres., producer & exec. dir.  
Thomas P. Ryan, v.p.  
Producer & distributor of motion picture releases & TV films & documentaries.

### MILLER-MASON PRODUCTIONS

28 W. 25th St.  
12th Floor  
New York, NY 10010  
Phone: 212-242-6099  
Dick Miller, pres. & dir.  
Bill Mason, dir.  
Steve Rothfeld, v.p., production  
Producer of film/tape spot commercials.

### WARREN MILLER FILMS

505 Pier Ave.  
Hermosa Beach, CA 90254  
Phone: 213-376-2494  
Warren A. Miller, chief exec. officer  
Ron Edwards, pres.  
Kurt Miller, v.p., mktg.  
Peter Speck, v.p., advertising  
Cliff Hoffman, v.p., special events management  
Don Brolin, production mgr.  
Martha Kelsey, mktg. coordinator  
Producer of motion picture shorts & film programs on order; producer & distributor of motion picture features, industrial & educational films & stock footage; TV rights.

### MILLER PRODUCTIONS INC.

211 E. 7th  
No. 101  
Austin, TX 78701  
Phone: 512-474-1454  
Fred W. Miller, pres.  
Diane M. Swinney, secy.-treas. & administrative asst.

Producer of industrial & educational films, newsreels, religious films, TV film/tape series & film programs on order.

### MILNER-FENWICK INC.

2125 Greenspring Dr.  
Timonium, MD 21093  
Phone: 301-252-1700  
David Milner, pres.  
Richard Milner, v.p.  
Animation; producer of TV film/tape series & film programs on order; producer & distributor of industrial & educational films; music library; recording facilities; studio facilities for rent; other services.

### MINCEY VIDEO & PRODUCTION PRODUCTIONS INC.

8050 Ronson Rd.  
San Diego, CA 92111  
Phone: 619-292-0337  
John W. Mincey Jr., pres.  
Ken Anderson, gen. mgr. & v.p., mktg.  
Brad Stensberg, v.p., operations  
Randi Stensberg, asst. mgr. & dir., customer service  
Earl Hatton, production mgr.  
Video & film production company; post-production facility with remote recording facility; audio engineering.

### MIRACLE FILMS INC.

6311 Romaine St.  
Suite 7305  
Los Angeles, CA 90038  
Phone: 213-466-0676  
Telex: 4720825  
Fax: 213-468-9236  
Stu Segall, pres.  
Robert F. Burkhardt, v.p. & gen. mgr.

### MR. WIZARD STUDIO

132 Stagecoach Rd.  
Canoga Park, CA 91307  
Phone: 818-703-1227  
Don Herbert, pres.  
Norma Herbert, v.p.  
Ron Silverman, sr. v.p., mktg.  
Sharon Flinn, v.p., sales  
Producer & distributor of TV science series for news inserts.

### MIZLOU TV SPORTS

352 Seventh Ave.  
New York, NY 10001  
Phones: 212-244-1930; 212-244-3750

### MODERN SOUND PICTURES INC.

1402 Howard St.  
Omaha, NE 68102  
Phone: 402-341-8476  
Keith T. Smith, pres.  
Margareth M. Smith, secy.-treas.  
Distributor of motion picture features, newsreels, religious films, motion picture shorts, foreign language films & TV film/tape series.

### MODERN TV

(Div. of Modern Talking Picture Service Inc.)  
5000 Park St. N.  
St. Petersburg, FL 33709  
Phone: 813-541-7571  
Dan C. Kater, pres.  
James McPoland, v.p.  
Patrick Swonger, division mgr.

### Film Library:

MARKHAM, ONT. L3R 2M9: 115 Torbay Rd., Unit 9. Phone: 416-475-3570

Distributor of industrial & educational films, religious films, motion picture shorts & TV film/tape series.

### MODE 2 PRODUCTIONS INC.

Box 8050  
3075 W. Liberty Ave.  
Pittsburgh, PA 15216  
Phone: 412-343-8700

Robert L. Stone, pres.  
James M. Seng, v.p.  
Producer of sales promotion, training, safety, public relations & religious films; editing & recording facilities.

### MOFFITT-LEE PRODUCTIONS

Suite 250  
1438 N. Gower St.  
Hollywood, CA 90028  
Phone: 213-557-4052  
John Moffitt, exec. producer/dir.  
Pat Tourk Lee, exec. producer  
Nancy Kurshner & Christie Stentz, assoc. producers  
Jeff Thorsen, production coordinator  
Producer of TV film/tape series.

### MOGULL FILM CO.

1280 North Ave.  
Plainfield, NJ 07062  
Phone: 201-753-6004  
Allan Mogull, pres.  
Distributor of industrial & educational films, motion picture shorts, foreign language films & film programs on order; film rental.

### MONITOR TELEVISION

342 Madison Ave.  
No. 832  
New York, NY 10173

### MORMON NEWS SERVICES—See News Services

### WILLIAM MORRIS AGENCY INC.

1350 Ave. of the Americas  
New York, NY 10019  
Phone: 212-586-5100  
Lou Weiss, co-chmn. of the board  
Leo Bookman, head of TV (New York)  
Lucy Aceto, Jim Arnoff, Art Fuhrer, Jim Griffin, Stephen Lane, Adam Berkowitz, Ron Yaher & Michael Naso

### Branch Offices:

BEVERLY HILLS, CA 90212: 151 El Camino Dr. Phone: 213-274-7451. Jerry Katzman, head of TV (worldwide); Jeff Alperin, Larry Auerbach, Arthur Axelman, Bruce Brown, Aaron Cohen, Robert Crestani, Chris Dumont, Ruth Engelhardt, Steve Glick, Sam Haskell, Dick Howard, Adam Isaacs, Mark Itkin, Sol Leon, Ken Lindner, Greg Lipstone, Gary Loder, Bryan Louro, Deborah Miller, Larry Noveck, Bonnie Owens, Dan Pietragallo, Leonard Rosenberg, Hal Ross, Mark Teitelbaum, Steve Weiss & Jeff Witjas

LONDON: Jane Annakin, Katy Smith, Elizabeth Ramsland, Alan Gasner & Greg Defaha

Artists representative.

### MORRIS VIDEO

2730 Monterey  
Suite 105  
Torrance, CA 90503  
Phone: 213-533-4800  
Roger Casas, international mktg. dir.

### MOTION PICTURE ENTERPRISES INC.

Box 276  
Tarrytown, NY 10591  
Phone: 212-245-0969  
Herbert R. Pilzer, pres.  
Editing, processing, recording, projection room & storage facilities; rental facilities for editing equipment.

### MOTION PICTURE SERVICE CO.

125 Hyde St.  
San Francisco, CA 94102  
Phone: 415-673-9162  
Lino N. Kwong, pres.

Animation; producer of open-end film commercials (made for TV) & film/tape spot commercials; laboratory facilities & services; music library; recording facilities; other services.

**MOVIEZONE NEWS INC.**—See News Services

**MSS (MODERN SATELLITE SERVICES)**  
(Div. of Modern Talking Picture Service Inc.)  
5000 Park St. N.  
St. Petersburg, FL 33709  
Phone: 813-541-7571  
Telex: 523619  
Fax: 813-544-4624  
Dan Kater, pres.  
James McPoland, exec. v.p.  
Ed Swanson, sr. v.p., sales & mktg.  
Robert Kelley, sr. v.p., development  
Steve Mahanm, v.p., national sales  
Patrick Swonger, mgr., TV & theatrical  
Lucille Ringgold, mgr., special distribution services  
Terry Greenhough, sales promotion supervisor  
Distributor of informational & educational films & video (free-loan), theatrical shorts, video news releases & public service announcements.

**MTM TV DISTRIBUTION GROUP**  
12001 Ventura Place  
No. 600  
Box 7406  
Studio City, CA 91604  
Phone: 818-760-5000

**MTM ENTERPRISES INC.**  
4024 Radford Ave.  
Studio City, CA 91604  
Phone: 213-760-5000  
Joe Indelli, pres.

**MULLER MEDIA INC.**  
23 E. 39th St.  
New York, NY 10016  
Phone: 212-683-8220  
Robert B. Muller, pres.  
Daniel E. Mulholland, exec. v.p.  
Zee Guerra, dir., special projects  
Producer & distributor of animation, motion pictures & TV programs.

**MULTIMEDIA ENTERTAINMENT**  
75 Rockefeller Plaza  
New York, NY 10019  
Phone: 212-484-7025  
Peter A. Lund, pres.  
Richard C. Thrall, sr. v.p., programs  
Tom Robertson, v.p., special programs  
Tom Shannon, v.p., syndication sales  
Lou Zaccaro, v.p., creative services  
Steven S. Fadum, v.p., business affairs & gen. counsel  
Tom Xenos, v.p., research  
Bruce Johansen, v.p., international sales & west coast programming  
Robert Teach, v.p., finance

**Branch Offices:**  
CHICAGO, IL 60611: 625 N. Michigan Ave.  
Phone: 312-751-4283  
  
CINCINNATI, OH 45202: 140 W. 9th St.  
Phone: 513-352-5955  
  
LOS ANGELES, CA 90025: 11755 Wilshire Blvd.  
Phone: 213-479-5150

Producer & syndicator of TV programming.

**MUSCULAR DYSTROPHY ASSOCIATION**  
810 7th Ave.  
New York, NY 10019  
Phone: 212-586-0808  
Robert Ross, v.p. & exec. dir.  
Gerald C. Weinberg, dir. of field organization  
Produces annual Jerry Lewis Labor Day Telethon.

**MUSIC MAKERS INC.**  
57 W. 57th St.  
Suite 1406  
New York, NY 10019  
Phone: 212-644-5757  
Mitch Leigh, creative dir.  
Producer of open-end film commercials (made for TV), TV film/tape series & spot commercials, film programs on order & theatrical shorts; music library; music for commercials & films; other services.

**MUSIFEX INC.**  
2701-C Wilson Blvd.  
Arlington, VA 22201  
Phone: 703-525-6476  
Rich West, pres.  
Music library, recording facilities; full-service audio post-production for videotape, multi-image & radio.

**NATIONAL AUDIOVISUAL CENTER**  
8700 Edgeworth Dr.  
Capitol Heights, MD 20743  
Phone: 301-763-1896; 800-638-1300  
R. Kevin Flood, dir.  
Anne Jefferis, chief, mktg.  
John Rankin, database mgr.  
Distributor of federally produced audiovisual programs including safety & health, medicine, history, social issues, dentistry, geography.

**NATIONAL AUDUBON SOCIETY**  
950 Third Ave.  
New York, NY 10022  
Phone: 212-832-3200

**NATIONAL BROADCASTING CO.**—See News Services

**NATIONAL COLLEGE TELEVISION**  
114 5th Ave.  
New York, NY 10011  
Phone: 212-206-1953  
Jeffrey Moritz, pres.  
Bradley Siegel, exec. v.p.  
Victor Shaffer, v.p., mktg.  
John J. Brady, chief financial officer  
Lori Tenser, mgr., corporate communications  
Programming service utilizing satellite technology.

**NATIONAL COUNCIL OF CHURCHES**  
(Communication Commission)  
475 Riverside Dr.  
Room 860  
New York, NY 10115  
Phone: 212-870-2567  
William F. Fore, asst. gen. secy., communication  
David W. Pomeroy, dir., media resources  
Distributor of religious films & TV film/tape series; producer of network religious programs.

**NATIONAL FILM BOARD OF CANADA**  
1251 Ave. of the Americas  
16th Floor  
New York, NY 10020  
Phone: 212-586-5131  
Mary Jane Terrell, mktg. mgr.  
Distributor of animation, industrial & educational films, motion picture shorts, foreign language films, theatrical shorts & individual program-documentaries for TV.

**NATIONAL BROADCASTING SERVICE/NAVY NEWS THIS WEEK**  
Naval Station Anacostia  
Building 168  
Washington, DC 20374-1682  
Phone: 202-433-6500  
H. R. Hiner, director  
Commander A. E. Norton, deputy dir.  
Commander M. J. Stull, exec. producer, Navy News This Week  
Janet Quigley, CATV operations/franchising  
Robert Young, chief engineer

**NAVY OFFICE OF INFORMATION (OI-03)**  
Dept. of the Navy  
Washington, DC 20350-1200  
Phone: 202-695-3161  
Rear Admiral J. B. Finkelstein, chief of information  
Capt. Brent Baker, deputy chief of information  
Lieutenant Commander Alan Dooley, dir., field operations  
Commander Mark Baker, dir., media operations

**Branch Offices:**  
ATLANTA, GA 30309-1371: 1371 Peachtree St. NE, Suite 211. Phone: 404-347-2101

BOSTON, MA 02110: 470 Atlantic Ave. Phone: 617-951-2690

CHICAGO, IL 60603-5705: 55 E. Monroe, Suite 1536. Phone: 312-606-0360

DALLAS, TX 75242: 1114 Commerce St., Suite 811. Phone: 214-767-2553

LOS ANGELES, CA 90024: 11000 Wilshire Blvd., Suite 11100. Phone: 213-209-7481

NEW YORK, NY 10022: 133 E. 58th St., 15th Floor. Phone: 212-826-4653

Direction of Dept. of Navy public affairs program.

**NBC ENTERPRISES INC.**  
(Subsidiary of National Broadcasting Co.)  
30 Rockefeller Plaza  
New York, NY 10112  
Phone: 212-664-4444  
Telex: 662131  
Jerome D. Wexler, pres.  
Richard D. Brescia, v.p., mktg.  
Jan Kreher-Policastro, dir., enterprises  
Charlotte Myska, administrator, mktg.  
Paul Marquez, dir., production operations, NBC Productions  
Richard Nathan, dir., program & talent contracts  
Richard Shrand, mgr., media services & comedy  
Distributor of network programs.

**NBC INTERNATIONAL LTD.**  
30 Rockefeller Plaza  
New York, NY 10112  
Phone: 212-664-4444  
Telex: 662131  
Jerome Wexler, pres., NBC Enterprises  
Mike Perez, v.p., international sales  
Eric Stanley, dir., international sales  
Lesley A. Gallo, mgr., international sales  
Sergio Getzel, administrator, international sales  
Distribution of network programs worldwide.

**NBC NEWS**—See National Broadcasting Co. under News Services

**NBO PICTURES LTD.**  
Remo House  
310-312 Regent St.  
London W1R 5AJ  
England  
Phone: 01-499-9701  
Telex: 8953227 NBD PIX  
Fax: 01-493-9587  
Nicky Davies, managing dir.  
Jeremy Gawade, dir., business affairs  
Maria Anderton, dir., sales  
Yvonne Thompson, mktg. coordinator  
Distributor specializing in music & light entertainment; arranging finance & pre-sales.

**NEW CENTURY TELECOMMUNICATIONS**  
545 Madison Ave.  
Room 704  
New York, NY 10022  
Phone: 212-371-9750  
Telex: 276860 NECEN UR  
Fax: 212-371-9772  
Robert B. Morin, pres.  
Robert J. Williamson, v.p. & managing dir.  
Robert Skillman, v.p. & gen. sales mgr.  
Steve Orr, v.p., sales  
Gene Lavelle, v.p., operations

**Branch Offices:**  
BEVERLY HILLS, CA 90212: 150 El Camino Dr., Suite 206. Phone: 213-274-8420. Telex: 194 906 SLM BVHL. Fax: 213-274-1449. Eugene J. Lavell, v.p., sales, western div.; Barbara Jackson, administrative asst.

CHICAGO, IL 60611: 625 N. Michigan Ave. Phone: 312-751-3461. Fax: 312-751-2731. Paul Franklin, dir., northwest sales

DALLAS, TX 75240: 5501 LBJ Freeway. Phone: 214-991-6664. Fax: 214-387-2651. Jim Wilson, dir., southwest sales

TV sales, distribution & syndication of feature films.

**NEW LOOK PRODUCTIONS Inc.**  
1715 Spring Garden St.  
Philadelphia, PA 19130  
Phone: 215-988-1551  
Mickey Leone  
Producers of cable TV promotional spots.

**NEWHOFF-BLUMBERG INC.**  
8203 Arodene Rd.  
Pikesville, MD 21208  
Phone: 301-486-5718  
Frank L. Blumberg, chmn.  
Theodore A. Newhoff, Jr., pres.  
Adele T. Bernoski, secy.-treas.  
Syndicators of TV programs; advertising services.

**THE NEWSFEE NETWORK**—See News Services

**NEWSFILM INC.**—See News Services

**NEW VISION**  
840 E. Windsor  
Phoenix, AZ 85006  
Phone: 602-265-6720  
Ron Olson

**NEW VISIONS INC.**  
28075 E. Hwy. 82  
Box 599  
Aspen, CO 81612  
Phone: 303-925-2640  
Rodney H. Jacobs, chmn.  
Jack Brendlinger, pres.  
Stacy C. Henry, TV syndication dir., top markets  
Christi Reese, TV syndication dir., lower markets  
Ailison Cooley, cable & LPTV distribution dir.  
Dabney Mann, motion picture & special interest distribution dir.  
Producer & distributor of entertainment, promotional & educational films (barter or loan), TV syndication, cable distribution; motion picture shorts, specials & series; stock footage.

**NEW WORLD ENTERTAINMENT LTD.**  
1440 S. Sepulveda Blvd.  
Los Angeles, CA 90025  
Phone: 213-444-8100

**NEW WORLD TELEVISION**  
130 E. 59th St.  
New York, NY 10022

## Program Sources

### NEW YORK BIBLE SOCIETY

(An affiliate of International Bible Society)  
172 Lexington Ave.  
New York, NY 10016  
Phone: 212-213-5454  
John Carter Adams, gen. mgr.

### NEW ZOO REVUE

9401 Wilshire Blvd.  
Suite 620  
Beverly Hills, CA 90212  
Phone: 213-278-5325  
Barbara Atlas, pres. & chief operating officer  
Syndicated children's show.

### NFL FILMS INC.

330 Fellowship Rd.  
Mount Laurel, NJ 08054  
Phones: 609-778-1600; 800-257-5853  
Ed Sabol, chmn.  
Steve Sabol, pres.  
Harlan Sugarman, v.p., sales & mktg.  
Sheila Bumgarner, dir., sales  
Producer of industrial & educational films;  
motion picture shorts; TV film/tape series;  
film programs on order & stock footage;  
laboratory facilities & services; music library;  
recording facilities; studio facilities for rent;  
National Football League series, vignettes,  
footage, films & home video.

### NICHOLSON-MUIR PRODUCTIONS INC.

Suite 434  
1465 E. Putnam Ave.  
Old Greenwich, CT 06870  
Phone: 203-698-0707  
E. Roger Muir, pres.  
B. J. Horn, v.p.  
Creates & produces TV programs.

### NIPPON ANIMATION CO.

10-11, Ginza 7-chome  
Chuo-ku, Tokyo 104  
Japan  
Phone: 03-572-3261  
Telex: J29155 NACANIME  
Fax: 03-574-6284  
Koichi Motohashi, pres.  
Yasushi Takasaki, v.p.  
Yasuhiko Matsuoka, international dept.  
Produce animated films for TV & theatrical  
exhibition.

### NOBLE PRODUCTIONS INC.

1615 S. Crest Dr.  
Los Angeles, CA 90035  
Phone: 213-552-2934  
Telex: 3715907 NOBLEFILM  
Fax: 213-552-3508  
Cable: NOBLEFILM  
Ika Panajotovic, pres.  
Elena Panajotovic, v.p. & secy.  
Producer & worldwide distributor of feature  
& TV films.

### NORFLICKS PRODUCTIONS LTD.

219 Front St.  
Toronto, Ont. M5A 1E8  
Canada  
Phone: 416-865-1596  
Telex: 06-22745  
Fax: 416-361-6061  
John T. Ross, pres.  
Richard Nielsen, v.p.  
Producer of TV series & feature films; pro-  
duction consultant.

### NORTHWESTERN INC.

1224 S.W. Broadway  
Portland, OR 97205  
Phones: 503-226-0170; 800-547-2252  
Robert M. Lindahl, pres.  
Music library; recording facilities; recording  
equipment rental & sales; magnetic tape  
sales; videotape duplicating.

### NORTHWEST MOBILE TELEVISION

7867 S. 180th St.  
Kent, WA 98032  
Phones: 206-251-0560; 800-251-0560  
Tim Abhold, gen. mgr.  
M. Thomas Kroon, mgr., sales & mktg.  
Mobile television equipment & services.

### NOVA COMMUNICATIONS

1717 37th St. NW  
Washington, DC 20007  
Phone: 202-298-9107  
Melanie S. Donahoe, pres.  
Producer of programming for broadcast TV,  
cable TV & satellite distribution.

### NTV INTERNATIONAL CORP.

50 Rockefeller Plaza  
No. 845  
New York, NY 10020

### NVC ARTS INTERNATIONAL

Liberty House  
222 Regent St.  
London W1R 5DE  
England

### NYT PRODUCTIONS

(Div. of The New York Times Syndication  
Sales Corp.)  
130 5th Ave.  
New York, NY 10011  
Phone: 212-645-3000  
Sam Summerlin, pres.  
Ted Harbert, exec. producer  
Creates, produces, packages, syndicates &  
distributes documentaries.

### OGLETREE PRODUCTIONS

2514 82nd  
Suite F  
Lubbock, TX 79423  
Phone: 806-745-8380  
Mike Ogletree, pres.  
Producer of commercial & industrial videos;  
shooting, editing & tape duplication services.

### OLAS CORP.

7321 Lennox Ave.  
Suite J-12  
Van Nuys, CA 91405  
Phone: 213-786-9354  
Robert S. Buchanan, pres.  
Richard J. Moriarty, secy.  
Industrial & educational films; TV film/tape  
series.

### OLYMPUS TELEVISION INC.

14724 Ventura Blvd.  
Sherman Oaks, CA 91403  
Phone: 818-788-7877  
George Mitchell, pres.  
Esther L. Cole, v.p., operations manager  
Robert Mitchell, v.p., sales manager  
Distribution of TV programming; features,  
hour and half-hour syndicated programs.

### OMNICOM PRODUCTIONS INC.

3310 Meridian Rd.  
Okemos, MI 48864  
Phone: 517-349-6303  
Paul A. Matchette, pres.  
Producer of TV film/tape series & spot com-  
mercials, film programs on order, industrial  
& educational films, newsreels, open-end film  
commercials (made for TV), religious films,  
slides & slide film commercials; music  
library; recording facilities; studio facilities for  
rent; other services.

### ONE PASS INC.

One China Basin Bldg.  
San Francisco, CA 94107  
Phone: 415-777-5777  
Ruth Scovill, v.p. & gen. mgr.  
David Angress, v.p., sales & mktg.  
Teleproduction center: Production & post-  
production facilities for film, videotape &  
videodisc.

### ONE PASS MOBILE SERVICES

729 N. Highland Ave.  
Hollywood, CA 90038  
Phone: 213-937-4095  
Scott Ross, pres.  
Errol Foremaster, mobile services mgr.  
Ruth Siovill, dir., operations  
Video production truck.

### ON THE AIR

919 3rd Avenue  
New York, NY 10022  
Phone: 212-935-2963

### OPUS III

1030 N. State St.  
Chicago, IL 60610  
Phone: 312-664-7334  
Mary Stewart, Alan Barcus, Renee Severson,  
Glen Daum & Scott Wilk

### ORBIS COMMUNICATIONS INC.

432 Park Ave. S  
New York, NY 10016  
Phone: 212-685-6699  
Telex: 421-677  
TWX: 310-421-677  
Fax: 212-213-3598  
Robert L. Turner, pres.  
John C. Ranck, exec. v.p., international &  
domestic program sales  
Ethan Podell, exec. v.p., business affairs  
Hilary Hendler, sr. v.p., station sales  
Frank Buquicchio, sr. v.p., finance  
David Spiegelman, v.p., station sales  
Edward Neuert, v.p., creative services  
Michael Baldwin, mgr., research & mktg.  
Craig Cohen, account dir.  
David Goodman, Scott Gaulocher, James  
Blueweiss, Adam Copeland & Sean O'Boyle,  
station sales

### Branch Offices:

LOS ANGELES, CA 90067: 8800 Sunset Blvd.,  
Suite 501. Phone: 213-201-0124. Neil Russell,  
sr. v.p., programming acquisitions & develop-  
ment; Dana Ardi, v.p., program development;  
Paul Williams & Frank Hussey, station sales.  
Phone: 213-201-0108

CHICAGO, IL 60601: 35 E. Wacker Dr., Suite  
1356. Phone: 312-943-0945. Terry Doland &  
Craig Smith, station sales

Distributor of all types of programming for  
all time periods.

### ORION TELEVISION

1888 Century Park E  
Century City, CA 90067  
Phone: 213-282-0550  
Mike Medaboy, pres.  
Gary Randall, sr. v.p.

### OVERSEAS PROGRAMMING COS. LTO.

Box 99129  
San Francisco, CA 94109  
Phone: 415-421-6353  
Cable: IRVWEST  
Telex: 356414  
Irving Feld, pres.  
Distributor of feature films, westerns & car-  
toons; stock footage.

### BUCK OWENS ENTERPRISES

1225 N. Chester Ave.  
Bakersfield, CA 93308  
Phone: 805-393-1011  
Distributor of TV film/tape series.

### JIM OWENS & ASSOCIATES INC.

1525 McGavock St.  
Nashville, TN 37203  
Phone: 615-256-7700  
Fax: 615-256-7779  
Jim Owens, pres.  
Robert Gordon Jr., mgr., operations  
Pam Buckley, sales rep.  
Laurie Larson, public relations

Judy McCracken, business mgr.  
Wanda Jones, traffic  
Producer & distributor of music, entertain-  
ment & information programming for televi-  
sion syndication & cable distribution.

### OZMA BROADCAST SALES

408 S. Sixth St.  
Philadelphia, PA 19147  
Phone: 215-922-6179  
Richard (Dick) W. Ostrander  
Liz Ostrander, v.p.  
East coast distributor of films; sale  
representative.

### PACIFIC INTERNATIONAL MEDIA MARKET

Box 550, Malvern  
Melbourne, Victoria 3144  
Australia  
Phone: 03-5009311  
Telex: AA 37426  
Fax: 03-5093052  
Philippe de Montignie, dir.  
John Thornton, gen. mgr.  
Anna Bailly, administrator  
Annual international media market.

### PAISANO PRODUCTIONS

2476 S. Overland Ave.  
No. 301  
Los Angeles, CA 90064  
Phone: 213-277-9482  
Producer of TV film/tape series.

### PANTOMIME PICTURES INC.

12144 Riverside Dr.  
North Hollywood, CA 91607  
Phone: 818-980-5555  
Fred Crippen, pres. & creative dir.  
Julia Crippen, v.p.  
Jack Hadley, producer-rep.  
Producer of animation for commercial,  
educational & industrial use; specializing in  
animation design & conception.

### PARADE PICTURES

6353 Homewood Ave.  
Hollywood, CA 90028  
Phone: 213-464-4708  
Riley Jackson, pres.  
Distributor of motion picture features.

### PARAMOUNT TELEVISION GROUP

Corporate Offices:  
One Gulf & Western Plaza  
New York, NY 10023  
Phone: 212-373-7000  
5555 Melrose Ave.  
Los Angeles, CA 90038  
Phone: 213-468-5000

### TV Group (Los Angeles):

Mel Harris, pres.

### Domestic Television (Los Angeles):

Lucille S. Sahlany, pres.  
Steven A. Goldman, exec. v.p., sales & mktg.  
Kirk Dodd, sr. v.p., business affairs & finance  
Frank H. Kelly, sr. v.p., programming  
Gregory R. Meidel, sr. v.p., gen. sales mgr.  
Alan Baker, v.p., programming  
Meryl Cohen, v.p., advertising & promotion  
Howard Green, v.p., administration, sales &  
contracts  
James E. Martz, v.p., western div. mgr.  
Thomas F. Mazza, v.p., research  
Steven Nalevansky, v.p., creative affairs  
Vance Scott Van Petten, v.p., legal & busi-  
ness affairs  
Amy Betram, dir., publicity  
Leigh Brecheen, dir., legal & business affairs  
Harold Brook, assoc. dir., legal & business  
affairs  
Barbara Buca, dir., program development  
Emeline F. Davis, dir., finance  
Donald L. Gadsden, dir., legal & business  
affairs  
Gail M. Resnik, assoc. dir., legal & business  
affairs



Helen Ricketts, exec. dir., special projects  
David C. Shall, attorney  
Alene Terasaki Kiku, dir., programming & development  
Jack Wartlieb, exec. dir., production

**Domestic Television (New York):**  
Joel P. Berman, v.p., eastern regional mgr. & features planning  
Robert C. Dahill Jr., v.p., advertiser program sales  
Joseph K. Lucas, v.p., operations

**Video (Los Angeles):**  
Robert Klingensmith, pres.  
Timothy A. Clott, sr. v.p., gen. mgr., home video  
Hollace Brown, v.p., advertising & sales promotion, home video  
Alan Cole-Ford, v.p., video distribution  
Eric Doctorow, v.p., sales & mktg., home video  
James N. Gianopoulos, v.p., legal & business affairs  
Seth M. Willenson, v.p., acquisitions, development & special projects  
Michael J. Dragotto, exec. dir., pay TV

**International Television Distribution (New York):**  
Bruce Gordon, pres.  
Joseph Lucas, v.p., operations

**International Sales Offices:**  
LOS ANGELES, CA 90038: Paramount Television, 5555 Melrose Ave. Ramon Perez, v.p., Latin American sales; Matt Pouls, dir., Latin American sales

AUSTRALIA: Paramount Pictures Pty. Ltd., Suite 3209, Australia Square, Box 4272 GPO, Sydney 2000 NSW. George Moratoff, v.p. & managing dir.

CANADA: Paramount Pictures Corp. Ltd., 146 Bloor St. W., Toronto, Ont. M5S 1M4. Malcolm Orme, v.p. & managing dir.; Kevin Keeley, dir., syndication sales

ENGLAND: Paramount TV Ltd., 23, Berkeley House, Hay Hill, London W1X 8JB. Peter Cary, v.p. & managing dir.; Patrick Stambaugh, mgr., European sales; Jean Pullen, sales asst., Middle East & African sales

**PARAMOUNT TELEVISION NETWORK PRODUCTION**  
5555 Melrose Ave.  
Los Angeles, CA 90038  
Phone: 213-468-5000  
John S. Pike, pres., network TV  
Cecelia Andrews, sr. v.p., business affairs  
Howard Barton, sr. v.p., legal affairs  
Jeffrey M. Hayes, sr. v.p., creative affairs  
John P. Symes, sr. v.p., current programs  
Gerald Goldman, v.p., finance  
Paul Heller, v.p., series development  
Ronald J. Jackson, v.p., business affairs  
Helen Mossler, v.p., casting & talent  
Michael Schoenbrun, v.p., production  
Connie Kaplan, v.p., comedy development

**TOM PARKER MOTION PICTURE DISTRIBUTION & PRODUCTION**  
18653 Ventura Blvd.  
Tarzana, CA 91356  
Phone: 818-342-9115  
Telex: 858964  
Tom Parker, pres.  
International sales agent for home video, TV & theatrical programming; international buying service.

**PARROT COMMUNICATIONS INC.**  
Deans Corner  
Brewster, NY 10509  
Phone: 914-279-9494

1989 Edition

Robert W. Mertz, pres.  
Rae Ann Assorgi, exec. v.p.  
Maryann Tucker, editor

**Branch Office:**  
MANHATTAN BEACH, CA 90266: 904 Manhattan Ave. Phone: 213-374-2499. Dennis Sylvestre, dir., sales

**PATHE PICTURES INC.**  
161 W. 54th Street  
Suite 601  
New York, NY 10019  
Phone: 212-247-4767  
Joseph P. Smith, pres.  
Samuel A. Costello, v.p. & secy.  
James J. Harrington, v.p. & gen. counsel  
Joseph A. Volatile, dir., operations  
Producer of film programs on order; producer & distributor of TV film/tape series; distributor of motion picture features, newsreels & motion picture shorts; music library.

**PATTERSON STUDIOS INC.**  
600 Overlook Dr.  
Box 748  
Winter Haven, FL 33880  
Phone: 813-224-3696  
John D. Patterson, pres.  
J. Hal Conner, v.p.  
Gregory D. Patterson, secy., sales  
Producer of TV dramas & religious programming.

**PAULST PRODUCTIONS**  
Box 1057  
Pacific Palisades, CA 90272  
Phone: 213-454-0688  
Elwood Kieser, C.S.P., exec. producer  
John J. Furia Jr., v.p.  
Paul A. Weber, gen. mgr.  
Producer & distributor of religious films.

**PAY TV SERVICES**  
3718 Woodsong Court  
Dunwoody, GA 30338  
Phone: 404-394-3467  
Jerry Burge  
Distributor of motion picture features; supply software for pay TV operations; consulting on pay TV markets.

**PBS VIDEO**  
(Div. of Public Broadcasting Service)  
1320 Braddock Place  
Alexandria, VA 22314  
Phone: 703-739-5380  
Jon Cecil, dir.  
Distributor of educational & documentary films.

**PEARSON INTERNATIONAL INC.**  
13455 Ventura Blvd.  
Suite 227  
Sherman Oaks, CA 91423  
Phone: 818-907-5769  
Arnie Frank, pres.  
Joan Frank, mktg. mgr.  
Programming distribution.

**PECKHAM PRODUCTIONS INC.**  
65 S. Broadway  
Tarrytown, NY 10591  
Phone: 914-631-5050  
Peter H. Peckham, pres.  
Waldine E. Peckham, secy.  
Sarah Anne Peckham, treas.  
Hoyt H. Griffith, dir., editorial services  
Russell C. Peckham, production mgr.  
Producer of industrial, educational & documentary films & videotapes.

**THE PEN OF MIKE PETERS**  
(ISAACSON COMMUNICATIONS)  
4385 Tam O'Shanter Way  
Dayton, OH 45429

**PENNEBAKER ASSOCIATES INC.**  
21 W. 86th St.  
New York, NY 10024  
Phone: 212-496-9195  
D. A. Pennebaker, pres.  
Frazer Pennebaker, v.p.  
Producer & distributor of music, dance, theatrical drama and general performance films, theatrical/TV & features/shorts; stock footage.

**PEREGRINE FILM DISTRIBUTION**  
9229 Sunset Blvd.  
9th Floor  
Los Angeles, CA 90069

**ALVIN H. PERLMUTTER INC.**  
45 W. 45th St.  
New York, NY 10036  
Phone: 212-221-6310  
Telex: 4945297  
Alvin H. Perlmutter, pres. & exec. producer  
Douglas P. Sinsel, v.p.  
Tony Padron, dir., administration & finance  
Nancy Pelz-Paget, dir., special projects  
Frederick Doner, dir., development  
Producer of programming for cable, commercial & public TV; home video production; made-for-TV movies & series; corporate films & medical series.

**PETERS PRODUCTIONS**  
9590 Chesapeake Dr.  
San Diego, CA 92123  
Phone: 619-565-8511  
Edward J. Peters, pres.  
David Moore, dir., programming  
Jerry Lee, regional sales mgr.  
James Norr, dir., operations  
Design & development of complete marketing programs including music, graphics, custom mktg. plan, animation & logo design.

**FORO PHILPOT EVANGELISTIC ASSOCIATION**  
Box 3000  
Lexington, KY 40533  
Phone: 606-276-1479  
Ford Philpot, pres.  
Producer & distributor of religious films & TV film/tape series.

**PHOENIX/BFA FILMS & VIDEO INC.**  
468 Park Ave. S.  
New York, NY 10016  
Phone: 212-684-5910  
TWX: 710-581-4693  
Cable: PHENIXFILM NEW YORK  
Heinz Gelles, pres.  
Barbara Bryant, exec. v.p.  
Suzanne Rose, dir., TV mktg. & sales  
Distributor/producer live action shorts, animation and documentaries; importers of films; TV rights.

**PHOENIX ENTERTAINMENT GROUP**  
310 N. San Vicente Blvd.  
Suite 300  
Los Angeles, CA 90048  
Phone: 213-657-7502  
Telex: 9102400507  
Fax: 213-657-8408  
Gerry Abrams, co-chmn.  
Jerry Isenberg, co-chmn.  
Judy Polone, pres.  
Dick Ravin, v.p.  
Marvin Katz, exec. v.p., business affairs & administration  
Producer of television motion pictures and miniseries and TV pilots/series.

**PHOENIX STUDIOS INC.**  
537 W. 59th St.  
New York, NY 10019  
Phone: 212-581-7721; 212-581-7670  
Martin L. Low, pres.  
Studio facilities for rent.

**PICTURE MUSIC INTERNATIONAL**  
1800 N. Vine St.  
Suite 110  
Hollywood, CA 90028  
Phone: 213-461-0380  
Telex: 67-4051  
TWX: 910-321-3723  
Merritt B. Kleber, dir., music video development  
Peter Blachley, dir., mktg.  
Cynthia Biedermann, dir., administration  
Music video production & mktg.; licensing; post-production facilities; videotape duplication.

**PIED PIPER FILMS LTD.**  
Shelburne, Ont. L0N 1S0  
Canada  
Phones: 519-925-6558; 416-781-5812  
Telex: 06-963869  
Fax: 416-264-3226  
Allan Wargon, pres. & exec. producer  
Esther Israeli, v.p.  
Producer & distributor of TV film/tape series.

**PILOT PRODUCTIONS INC.**  
2821 Central St.  
Evanston, IL 60201  
Phone: 312-328-3700  
C. Robert Isely, founder  
Chris Isely, pres.  
Producer of film, video & computer slides for business.

**PLAYHOUSE PICTURES**  
1401 N. LaBrea Ave.  
Hollywood, CA 90028  
Phone: 213-851-2112  
Adrian Woolery, pres.  
Gerry Edwards, dir.  
Ted Woolery, producer  
John Thompson  
Producer of film/tape spot commercials, film programs on order, industrial & educational films, religious films & theatrical shorts; animation; other services.

**PNC TELEVISION**  
444 Madison Avenue  
26th Floor  
New York, NY 10022  
Phone: 212-355-7070  
Telex: 147088  
Fax: 212-319-4829  
Nathaniel T. Kwit Jr., pres.  
Harvey Reinstein, exec. v.p.  
Chris Gordon, exec. v.p.  
Stacy Valenza, v.p.  
Gene Lavelle, western sales mgr.  
Paul Franklin, midwest sales mgr.  
Jim Wilson, southwest sales mgr.

**Branch Offices:**  
BEVERLY HILLS, CA 90210: 9601 Wilshire Blvd., Suite 640. Phone: 213-274-8021

CHICAGO, IL 60611: 625 N. Michigan Ave. Phone: 312-751-3461

DALLAS, TX 75240: 5501 LBJ Freeway, Suite 500. Phone: 214-387-2651

Producer & distributor of motion picture features & TV film/tape series; distributor of animation.

**POINT OF VIEW PRODUCTIONS**  
2477 Folsom St.  
San Francisco, CA 94110  
Phone: 415-821-0435  
Karil Daniels, pres.  
Producer of educational, informational & corporate films & tapes (lease, loan or sale), TV & cable film/tape documentaries (single programs or series), film/tape commercials, public service announcements, theatrical short films; audio/visual shows & corporate communications.

## Program Sources

### POSITIVE MEDIA CONCEPTS

1437 7th St.  
Santa Monica, CA 90401

### POSITIVE TRANSFER LTD.

545 Fifth Ave.  
New York, NY 10017  
Phone: 212-370-1400  
Tape to film transfers.

### POWDERMOON PRODUCTIONS

2500 N. University Ave.  
Provo, UT 84604  
Phone: 801-373-8013  
Telex: 710-111-3208  
Ron Beach, v.p.  
Foreign distribution of TV & video programs;  
TV syndication & distribution.

### PRECISION MARKETING ASSOCIATES

20 Gurley Ave.  
Troy, NY 12182  
Phone: 518-235-6302  
Debby Zakrzewski, syndication mgr.  
Pamela O'Dell, advertising sales  
Produces home gardening programs for commercial TV stations.

### PRESBYTERIAN CHURCH (USA)

(Communications Unit—Electronic Program Resources)  
475 Riverside Dr.  
Room 1935  
New York, NY 10115  
Phone: 212-870-3395  
Betty Elam, managing dir.  
Produces monthly video program; distributes radio program; contributes to news services; film library.

### PRESIDIO ENTERPRISES INC.

Cielo Center  
1250 Capital of Texas Hwy. S  
Bldg. 1, Suite 600  
Austin, TX 78746  
Phone: 512-329-2400

### RICHARD PRICE TELEVISION

444 Madison Ave.  
New York, NY 10022  
Phone: 212-980-6960

### PRIMEDIA PRODUCTIONS LTD.

219 Front St. E.  
Toronto, Ont. M5A 1E8  
Canada  
Phone: 416-361-0306  
Telex: 06-22745

Fax: 416-361-6061  
W. Paterson Ferns, pres.  
Simon Barber, corporate affairs  
Jonathan Harris, development  
Gwen Iveson, production & business affairs  
Producer of motion picture features & TV film/tape series; development, financing, production, coproduction & distribution of TV & theatrical films for Canadian & international markets.

### PRIMETIME ENTERTAINMENT

444 Madison Ave.  
New York, NY 10022

### PRIME TIME SCHOOL TELEVISION

2427 N. Orchard St.  
Chicago, IL 60614  
Phone: 312-935-2800

### PRIME TV FILMS INC.

201 71st St.  
Guttenburg, NJ 07093  
Phone: 201-854-7272  
E. J. Campbell, pres.  
Constance Campbell, v.p.  
Representatives: Eric Conrad, Bangkok, Thailand; Roger Hooker, Beirut, Lebanon

### PRIMROSE FILM PRODUCTIONS LTD.

61 Regents Park Rd.  
London NW1 8XD  
England  
Phone: 722-7475  
Animation; producer of industrial & educational films, theatrical shorts; producer & distributor of TV film/tape series; distributor of religious films, motion picture shorts, foreign language films & film programs on order.

### PRODUCER SERVICES GROUP INC.

100 Winchester St.  
Brookline, MA 02146  
Phone: 617-277-7162  
Telex: 951913  
Louise Rosen, pres.  
Liz Burton, exec. asst.  
Distributor of animation, motion picture features & TV film/tape series; artists representative; exporter of films; film buyer; film handlers; importer of films & TV film series; sales representative; TV rights.

### PRODUCTION & SATELLITE SERVICES

Suite 200  
13563 Ventura Blvd.  
Sherman Oaks, CA 91423  
Phone: 818-501-4652

Robert C. Lamb, principal, v.p., operations & production  
Charles P. Storlie, principal, v.p., engineering & sales

### THE PRODUCTION STUDIO INC.

Suite 1-F  
4930 Illinois Rd.  
Fort Wayne, IN 46804  
Phone: 219-432-3601  
Mac McAllister, pres.  
Walt Rassel, dir., operations  
Video & film production facility; 3-D animation; production & post-production services to advertising agencies & businesses for TV commercials, sales, industrials, tradeshow, training presentations & music videos.

### THE PROGRAM EXCHANGE

(A Subsidiary of Saatchi DFS Inc.)  
375 Hudson St.  
New York, NY 10014  
Phone: 212-463-3500  
Telex: 661905  
TWX: 710-581-2829  
Allen Banks, pres.  
Jack Irving, exec. v.p.  
Susan Radden, v.p., station relations  
Chris Hallowell, v.p., client relations & programming  
Tim Strosahl, Beth Feldman, Diane Casse, Holly Hanlon & Esther Pashkin, assoc. dirs.  
Barbara Donoghue, operations supervisor  
Supplier of barter TV, both children's programming (animated & live) & sitcoms.

### PROGRAM PARTNERS CORP.

904 E. 74th St.  
New York, NY 10021

### PROGRAM SYNDICATION SERVICES INC.

375 Hudson St.  
New York, NY 10014-3620  
Phone: 212-463-3900  
Peggy Green, pres.  
Suzanne Crowe, v.p., sales  
Marie W. Tuccille, dir., operations & promotion  
Karen Morgenbesser, sales administrator  
Distributor of syndicated programming.

### PROMARK

777 N. Palm Canyon Dr.  
Palm Springs, CA 92262  
Phone: 619-322-7776  
David Levine, pres.  
Sherri Moffitt, station sales

J. K. Parker, dir., national spot sales  
TV syndication; national spot sales.

### ProSERVE TELEVISION

10935 Estate Lane  
No. 100  
Dallas, TX 75238

### PRO SPORTS ENTERTAINMENT

19 Durham Rd.  
Bronxville, NY 10708  
Phone: 914-337-3305  
Michael Vaughan, pres.  
Richard D. Sagehorn, operations mgr.  
TV syndication.

### PTL—THE INSPIRATIONAL NETWORK

Charlotte, NC 28279  
Phone: 704-542-6000  
Dr. David Clark, trustee  
Walter H. Richardson, v.p., mktg.  
John McEntee, dir., cable mktg.  
Producer of PTL—The Inspirational Network, 24-hr. programming offering multi-denominational variety in stereo to cable systems & TV stations; family programming.

### PUBLIC MEDIA INCORPORATED TELEVISION

5547 N. Ravenswood Ave.  
Chicago, IL 60640

### PUNCH FILMS INC.

Box 1221  
New York, NY 10113  
Phone: 212-234-6776  
Louis Bunin, pres.  
Florence Bunin, treas.  
Michelle Cousin, secy.  
Animation; producer of industrial & educational films, TV film/tape series, film/tape spot commercials, film programs on order & theatrical shorts.

### PUOPOLO PRODUCTIONS

381 Park Ave. S.  
New York, NY 10016  
Phone: 212-725-4830  
Lou Puopolo, dir.  
Scott Siegal, producer  
Producer of film/tape spot commercials; film handlers.

### PYRAMID FILMS CORP.

Box 1048  
Santa Monica, CA 90406  
Phone: 213-828-7577; 800-421-2304  
Telex: 678262

# TELEVISION DIGEST With Consumer Electronics

The authoritative weekly information service that's been keeping leading communications executives informed since 1945.

Follow all the late-breaking news in broadcasting, cable, pay TV, consumer electronics and allied industries. Television

For subscription information, call collect: (202) 872-9200.

Digest is for decision-makers who have a big stake in electronic communications . . . from conventional broadcasters to marketers of TV sets and VCRs . . . from cable operators to home computer manufacturers . . . for all leading executives involved in providing home-based electronic communication services.

Warren Publishing, Inc.  
2115 Ward Court, N.W.  
Washington, D.C. 20037

Fax: 213-453-9083  
David Adams, pres.  
Lynn Adams, v.p.  
Jean Phillips, mktg. dir.  
Denise Adams, gen. mgr.  
Penny Rembert, special licensing/stock footage  
Distributes all subject short films & videotapes; supplies stock footage; licenses programs to cable & pay TV.

**PYRAMID VIDEO INC.**  
480 National Press Bldg.  
Washington, DC 20045  
Phone: 202-783-5030  
Telex: 710-822-0184  
Indu Singh, pres.  
Jackson H. Polk, exec. v.p.  
Doug White, v.p., operations  
Warren Baise, corp. service div.  
D. Randal Allen, v.p., mktg. & news service div.  
Leonora Lorenzo, transmissions mgr.  
Pre- & post-production & satellite transmission services.

**QED ENTERPRISES**  
(Div. of Metropolitan Pittsburgh Public Bcstg. Inc.)  
4802 Fifth Ave.  
Pittsburgh, PA 15213  
Phone: 412-622-1300  
Telex: 710-664-2097  
Telecopier: 412-622-1488  
Lloyd Kaiser, pres.  
Thomas Skinner, exec. v.p.  
Jay Rayvid, sr. v.p.  
Thomas Fanella, v.p., mktg.  
John Cosgrove, v.p., operations  
Producer & supplier of programming for TV & radio.

**QINTEX ENTERTAINMENT INC.**  
(an HRI Group Inc. Co.)  
345 N. Maple Dr.  
Los Angeles, CA 90210  
Phone: 213-281-2600  
Telex: ROACH/DEE 887855  
Fax: 213-273-9453  
Robin French, chmn.  
Hal Gaba, vice chmn.  
David Evans, pres.  
Jonathan Lloyd, exec. v.p.

**New York Office:**  
720 Fifth Ave.  
New York, NY 10019  
Phone: 212-977-9001  
Telex: HALMIUR 262338  
Fax: 212-977-9049  
Active domestically & internationally in network TV, pay TV, cable, home video & first-run syndication; Hal Roach Studios Inc. & Robert Halmi Inc. merged to form Qintex.

**QUARTET FILMS INC.**  
12345 Ventura Blvd.  
Suite M  
Studio City, CA 91604  
Phone: 818-509-0100  
Michael R. Lah, pres.  
Producer of animated & live commercials.

**QUARTET INTERNATIONAL INC.**  
20 Butternut Dr.  
Pearl River, NY 10965  
Phone: 914-735-8700  
Harvey Chertok, pres.  
Barbara A. Chertok, v.p.  
Producer & distributor of films & TV film/tape series; exporter of films; film buyer; importer of films & TV film series; TV rights.

**RADIO & TELEVISION PACKAGERS INC.**  
9 E. 40th St.  
New York, NY 10016

1989 Edition

Phone: 212-532-1711  
Telex: 429560 CAYTON  
William D'Arcy Cayton, exec.  
Producer & distributor of animated features, series & programs.

**RADIOTELEVISION**  
C/Saturno  
10-Somosaguas  
28023 Madrid  
Spain

**RADIO'S RELIABLE RESOURCES**  
630 Park Lane  
2nd Floor  
Philadelphia, PA 19144-3713  
Phone: 215-849-3997  
Franklin O. Pease, pres.  
J. K. Sperling, sales mgr.  
A. E. Pease, office mgr.  
A. P. Taylor, foreign consultant  
TV rights; other services.

**CARL RAGSDALE ASSOCIATES LTD.**  
4725 Stillbrooke  
Houston, TX 77035  
Phone: 713-729-6530  
Carl V. Ragsdale, pres.  
Producer of industrial & educational films; religious films; motion picture shorts; film programs on order & theatrical shorts; editing & writing services.

**RALEIGH STUDIOS**  
650 N. Bronson Ave.  
Hollywood, CA 90004  
Phone: 213-466-3111  
Fax: 213-871-4428  
Fred Jordan, pres.  
Tom McGovern, v.p.  
Norm Barnett, v.p.  
Gary Christensen, mgr., post production  
Film & television facilities for lease; grip & electrical services; post production facilities including screening rooms & montage editing.

**RAMEY PRODUCTIONS INC.**  
Suite 0-5  
2289 Fifth Ave.  
New York, NY 11037-1702  
Phone: 212-586-6300  
J. Ramey

**RANKIN/BASS PRODUCTIONS INC.**  
One E. 53rd St.  
New York, NY 10022  
Phone: 212-759-7721  
Arthur Rankin Jr., pres.  
Jules Bass, exec. v.p.  
Producer of film programs on order; animation.

**RAYCOM SPORTS & ENTERTAINMENT**  
Box 33367  
Charlotte, NC 28233-3367  
Phone: 704-331-9494  
TWX: 910 350945d  
Fax: 704-372-7623  
Rick Ray, chief exec. officer  
Dee Ray, pres.  
Ken Haines, exec. v.p.  
Ray Warren, v.p., sales  
Doug Verb, dir., information & promotions operations  
Peter Roite, exec. producer, sports & entertainment  
Independent producer & distributor of sports & entertainment programming.

**RAYMOND INTERNATIONAL**  
11 Soho St.  
No. 104  
Toronto, Ont. M5T 126  
Canada  
Phone: 416-340-0130  
Fax: 416-340-0135  
Bruce Raymond, pres.  
Donovan Raymond, gen. mgr.

Antony Armstrong, mgr., production services  
Producer & distributor of television and theatrical productions on film and tape. Distributor of animation, industrial, educational product & foreign language films. Exporter and importer of films and television shows.

**REAL-TO-REEL PRODUCTIONS**  
10 Pennoyer St.  
Rowayton, CT 06853  
Phone: 203-853-8200  
Peter Funt, pres.  
Allison Bansak, asst. producer  
Producers of TV programs for broadcast & cable; local & national commercials & promotions.

**REELTIME DISTRIBUTING CORP.**  
353 W. 48th St.  
6th Floor  
New York, NY 10036  
Phone: 212-582-5380  
Roberta Findlay, pres.  
Jim Cirile, gen. mgr.  
Walter Sear, exec. producer  
Producer & distributor of adult & R-rated programs for pay TV; sound recording.

**REEVES COMMUNICATIONS CORP.**  
708 3rd Ave.  
New York, NY 10017  
Phone: 212-573-8600  
Telex: 6601335  
Marvin H. Green Jr., chmn., pres. & chief exec. officer  
William A. Wetzel, exec. v.p. & chief operating officer  
Robert E. Trivers, v.p. & secy.-treas.  
Allen Mandel, chief financial officer  
Robert C. Winkler, v.p.  
Merrill Grant, chmn., Reeves Entertainment Group  
TV production & programming; parent company of Reeves Teletape Corp. & Alan Landsburg Productions.

**REEVES TELETAPE CORP.—See Reeves Communications Corp.**

**REMBRANDT FILMS**  
59 E. 54th St.  
New York, NY 10022  
Phone: 212-758-1024  
Producer of animation, motion picture features & theatrical shorts.

**REPUBLIC PICTURES CORP.**  
Box 66930  
12636 Beatrice St.  
Los Angeles, CA 90066-0930  
Phone: 213-306-4040  
TWX: 910-343-7417  
Fax: 213-301-0142  
Russell Goldsmith, chmn.  
Chuck Larsen, pres., domestic TV  
Steve Beeks, sr. v.p.  
Joe Levinsohn, sr. v.p., international sales  
Sydney Levine, v.p., acquisitions  
Lee Wedemeyer, dir., mktg.  
Marynda Salas, western sales mgr.  
Rob McAllister, research dir.

**Branch Offices:**  
ATLANTA: Phone: 404-438-1507. Lisa Ann Woodcock, southeast sales mgr.

CHICAGO: Phone: 312-751-0101. Diana Foster, midwest sales mgr.

NEW YORK: Phone: 203-454-8989. Dain Fritz, northeast sales mgr.

SOUTHWEST: Phone: 213-306-4040. Gene Lavelle

Domestic and international TV distributor of feature films, TV series, cartoons, short subjects & network production.

**REUTERS LTD.—See News Services**  
**RHOES PRODUCTIONS**  
124 11th St.  
Manhattan Beach, CA 90266  
Phone: 213-379-3686  
Jack E. Rhodes, pres.  
Ralph V. Cunningham, exec. v.p.  
Willis R. Tomlinson, sr. v.p.  
Jack E. Rhodes Jr., v.p.  
Rhian R. Rhodes, mgr. of special projects  
Georgia Woo, sales service dir.  
Television syndication.

**RICHSHER PRODUCTIONS LTD.**  
Box 34828  
Bethesda, MD 20817  
Phone: 301-469-6481  
Sheryl Levy, pres.  
Richard C. Levy, v.p.  
Distributor of motion picture features & foreign language films; producer of TV documentaries, film programs on order & theatrical shorts; importer of films; satellite TV consultants; international program marketing.

**RIVIERA PRODUCTIONS**  
31628 Saddletree Dr.  
Westlake Village, CA 91361  
Phone: 818-889-5778  
Will Zens, pres.  
Jan Elblein, v.p.  
Bill Schaefer, sales  
Frank Johnson, mktg.  
Film production/theatrical; music library.

**RKO PICTURES**  
1900 Ave. of the Stars  
Suite 1562  
Los Angeles, CA 90067  
Phone: 213-277-3133  
Jerry Ossay, pres.

**Branch Offices:**  
AUSTRALIA: RKO Pictures, Suite 4, Level 48, Australia Square, George St., Sydney, NSW 2000. Phone: 01-61-2-27-1152

ENGLAND: RKO Pictures (UK) Ltd., 33 Dover St., London W1X 3RA. Phone: 01-629-4799

Producer & distributor of motion picture features & TV film/tape series.

**DAN ROBINSON BROADCASTING**  
790 Madison Ave.  
No. 402  
New York, NY 10021  
Phone: 212-772-6074  
Dan Robinson, pres.  
Marilyn Hartman, NY mgr.  
Distributes one-hour medical specials, half-hour series, feature films.

**ROCK SOLIO PRODUCTIONS**  
801 S. Main St.  
Burbank, CA 91506  
Phone: 818-841-8220  
David Griffin, chief exec. officer  
Geoffrey Leighton, pres.  
Cathy S. Simmons, sales & mktg.  
Ken Patterson, mgr., post production  
Cindy Giannini, production mgr.  
Chuck Weiss, post-production scheduling  
Film & videotape production & post production services; digital audio recording; multitrack interlock audio.

**RICHARD H. ROFFMAN ASSOCIATES**  
697 West End Ave.  
Suite 6A  
New York, NY 10025  
Phones: 212-749-3647; 212-749-3648  
Richard H. Roffman, pres.  
Don Lester, v.p.  
John Bowman, v.p., sales  
Mal Cohn, v.p., mktg.  
Dr. Lawrence J. Biris, dir.

## Program Sources

Producer of video & film programming; public relations & publicity; talent representation; attorneys.

### GLENN ROLANO FILMS

10711 Wellworth Ave.  
Los Angeles, CA 90024  
Phone: 213-475-0937  
Claudette Roland, exec. producer  
Glenn Roland, dir., cameraman, exec. producer

Producer of film/video commercials, film programs on order & theatrical shorts; producer & distributor of TV film/tape series, industrial & educational films, feature films & open-end film commercials (made for TV); distributor of motion picture features & shorts; kinescope; recording facilities; stock footage; studio facilities for rent; TV rights; animation; other services.

### WARREN ROSENBERG VIDEO SERVICES INC.

308 E. 79th St.  
New York, NY 10021  
Phone: 212-744-1111  
Warren Rosenberg, pres.  
Video service organization.

### ROSENFILM

5 East 57th St.  
12th Floor  
New York, NY 10022  
Phone: 212-758-7792  
Mel Rosen, pres.  
Movie production & distribution.

### ROBERT ROSENHEIM ASSOCIATES

Box 366  
White Hollow Rd.  
Sharon, CT 06069  
Phone: 203-868-7368  
Robert Rosenheim, pres.  
Sonda J. Kilson, v.p.  
Classic feature films & older television series.

### JACK ROURKE PRODUCTIONS

Box 1705  
Burbank, CA 91507  
Phone: 818-843-4839  
Jack Rourke, pres.  
Producer of industrial & educational films; TV film/tape series & spot commercials; live & filmed shows.

### ROWE INTERNATIONAL INC.

(Customusic Div.)  
75 Troy Hills Rd.  
Whippany, NJ 07981  
Phone: 201-887-0400, ext. 310  
Bruce Cowles, pres.  
Jerry Gordon, v.p.  
Beverly LaForte, sales mgr.  
Music library, background music systems with background & foreground libraries.

### RUSH ENTERTAINMENT GROUP

2901 W. Alameda Ave.  
Burbank, CA 91505  
Phone: 818-954-2551  
Herman Rush  
Produce & distribute TV & original programming to home video.

### REO RYOER ENTERPRISES INC.

1111 N. Westshore Blvd.  
Suite 604  
Tampa, FL 33607  
Phones: 813-837-8773; 813-879-6968  
Shirley Slesinger Lasswell, pres.  
Patricia A. Slesinger, v.p.  
Literary properties for lease/license.

### SACRED HEART PROGRAM INC.

3900 Westminster Place  
St. Louis, MO 63108  
Phone: 314-533-0320  
Rev. Michael Tueth, S.J., pres.  
Vicki Curless, mktg. mgr.

Production & syndication of religious TV & radio features, format range from 90 sec. to half-hour programs.

### SAGE ENTERTAINMENT ENTERPRISES CORP.

Box 6581  
New York, NY 10128  
Phone: 212-860-8795  
Richard W. Sage, pres.  
Pamela Mobilier, v.p.  
Brigid Sheehan, v.p., sales  
Marketing, promotion & production planning for motion picture & theatre industries.

### SANOBANK FILMS CO. INC.

140 Old Saw Mill River Rd.  
Hawthorne, NY 10532  
Phone: 914-747-2500  
Henry Sandbank, dir.  
D. Jonathan Kamen, exec. producer  
Film production.

### SARNOFF, CULVER & GARONER

51 Executive Blvd.  
Farmingdale, NY 11735  
Phone: 516-756-0087  
Jan Goldner

### SATELLITE NETWORK SYSTEMS

3415 University Ave. SE  
Minneapolis, MN 55414-3365  
Phone: 612-642-4580  
TWX: 6279-0871  
Telex: 59-0244  
Fax: 612-642-4593  
Stanley S. Hubbard, chief exec. officer  
Stanley E. Hubbard II, v.p.  
Paul R. Heinerscheid, v.p. & gen. mgr.  
James E. Blake, v.p., sales  
Stephen A. Blum, dir., communications  
Provides syndicated program distribution to TV stations across the country; satellite services to broadcasters, private companies & institutions; business television creative services & satellite distribution to networks.

### SCANLINE VIDEO

One China Basin Bldg.  
San Francisco, CA 94107  
Phone: 415-777-5777  
Telex: 5101007487/SCANLINE  
Fax: 415 777 9219  
James Wickett, pres.  
Producer, packager & developer of programming.

### SCHAEFER/KARPF/ECKSTEIN PRODUCTIONS

3500 West Olive Ave.  
Suite 730  
Burbank, CA 91505  
Phone: 818-953-7770  
Merrill H. Karpf, exec. producer  
George Eckstein, exec. producer  
George Schaefer, producer & dir.  
Producer of motion picture features & TV film/tape series.

### SCHIFF-JONES LTO.

215 East 68th St.  
Suite 9JK  
New York, NY 10021  
Phone: 212-288-5115  
Telex: VISAG 420565  
Charlotte Schiff-Jones, pres.  
Michelle Kimmelman, v.p.  
Producer & distributor of TV film/tape series; film programs on order.

### SCHNUR APPEL TELEVISION CORP.

87 Woodland Rd.  
Short Hills, NJ 07078  
Phone: 201-379-5300

### ROBERT SCHULLER MINISTRIES

4201 W. Chapman Ave.  
Orange, CA 92668  
Phone: 714-971-4101  
Michael C. Nason, exec. producer

### CHERYL A. SCHWARTZ PRODUCTIONS

Box 1248  
Beverly Hills, CA 90213  
Phone: 213-274-1061

### RAYMOND SCOTT ENTERPRISES INC.

14549 Valerio St.  
Van Nuys, CA 91405  
Phone: 818-786-0989

### SCOTT COMMUNICATIONS INC.

1215 S. Birmingham Ave.  
Tulsa, OK 74104  
Phone: 918-582-1836  
John Scott, pres.  
Producer of programming.

### SCOTT ENTERTAINMENT

Box 554  
Westbury, NY 11590

### SCOTT-TEXTOR PRODUCTIONS INC.

449 W. 50th St.  
New York, NY 10019  
Phone: 212-333-3621  
Keith Textor, pres.  
Alan Scott, treas.  
Victor Sack, gen. mgr.  
Music for TV.

### SEAR SOUND

353 W. 48th Street  
6th Floor  
New York, NY 10036  
Phone: 212-582-5380  
Walter Sear, pres.  
James Cirile, gen. mgr.  
William Titus & Steve Woodward, engineers  
Original & library film music; recording & film mix studio; 24-track sound recording; film sound services.

### HAL SEEGER STUDIOS INC.

45 W. 45th St.  
New York, NY 10036  
Phone: 212-575-8900  
Producer of animation, open-end film commercials (made for TV), film/tape spot commercials, slides & slide film commercials; film handlers.

### SELECT MEDIA COMMUNICATIONS

885 Third Ave.  
New York, NY 10022

### SEPTEMBER PRODUCTIONS

171 Newbury St.  
Boston, MA 02116  
Phones: 617-262-6090; 212-505-2740 (NY)  
Dan Driscoll, pres. & dir.  
Bill Trautvetter, Jane Barden & Bill Near, producers  
David Doob, editor  
Producer of industrial & educational films & open-end film commercials (made for TV); music videos.

### SESAC INC.

156 W. 56th St.  
New York, NY 10019  
Phone: 212-586-3450  
Alice H. Prager, chmn. & pres.  
Vincent Candilora, exec. v.p. & chief exec. officer  
W. F. Myers, v.p.  
Charles Scully, v.p. & secy.  
Performing rights society; music library.

### SEVEN NETWORK AUSTRALIA

10100 Santa Monica Blvd.  
Suite 2060  
Los Angeles, CA 90067  
Phone: 213-553-3345

Telex: 215614 SEVN UR  
Fax: 213-553-4812  
Ian Hyslop, editor & mgr.  
Zane Bair, secy. & TV rep., Los Angeles

### Office:

NEW YORK, NY 10036: 1500 Broadway, Suite 2401. Phone: 212-354-5183. Telex: Editlad 62162. Ilya G. Olshever, rep.

News transmission to Australia; purchase/sale of feature programs.

### SFM MEDIA CORP.

SFM Entertainment Div.  
1180 Ave. of the Americas  
New York, NY 10036  
Phone: 212-790-4800  
Stan Moger, pres., SFM Entertainment  
Jordan Ringel, exec. v.p., business affairs  
John Doscher, sr. v.p., sales  
Joseph Gerard, exec. v.p., entertainment  
Maria Carayas, v.p., client services & station relations  
Jim O'Daly, Cyndy Wynne & Allan Infeld, syndicated sales  
Amy Sauertieg, dir., creative services  
Creates, sells & distributes programming for syndication.

### SHIELD PRODUCTIONS INC.

161 E. Grand Ave.  
Chicago, IL 60611  
Phone: 312-644-1666  
James C. Dolan, pres.  
Producer of film/tape spot commercials, open-end film commercials (made for TV), slides & slide film commercials; recording facilities; other services.

### SHOWMEN INC.

6353 Homewood Ave.  
Hollywood, CA 90028  
Phone: 213-464-4708  
Riley Jackson, pres.  
Producer of TV film/tape series; distributor of motion picture features, foreign language films, exporter & importer of films; recording facilities; other services.

### JOSEPH SIEGMAN INC.

11500 W. Olympic Blvd.  
Suite 300  
Los Angeles, CA 90064  
Phone: 213-276-1014  
Joseph M. Siegman, pres.  
Michael Mordye, v.p.  
Producers of syndicated & network programming; packagers of live-theater comedy entertainment.

### SILVERBACH-LAZARUS GROUP

Century Park Center  
Suite PH-M  
9911 W. Pico Blvd.  
Los Angeles, CA 90035  
Phone: 213-552-2660  
Telex: 181-284  
Fax: 213-552-9039  
Alan Silverbach, chief exec. officer  
Herb Lazarus, pres.  
Betty Jane Meta, dir., domestic distribution  
Nicole Wonica, dir., foreign distribution  
Toby Rogers, sales, New York  
James K. Francis, sales, western div.  
Ami Hope Witt, sales, central div.  
George Blaug, sales, London  
Michael Noval, dir., advertising/promotion creative services

### Branch Offices:

CHICAGO, IL 60611: 676 St. Clair St., Suite 1920. Phone: 312-280-5130

NEW YORK, NY 10017: 551 Fifth Ave., Suite 414. Phone: 212-370-9130

TV syndication & production; U.S. & foreign representation.

**BILL SIMS**

KLSK  
121 Sandoval  
Santa Fe, NM 87501  
Phone: 505-983-5878

**SIMCOM INTERNATIONAL/NORSTAR ENTERTAINMENT**

9570 Wilshire Blvd.  
Penthouse  
Beverly Hills, CA 90212  
Phone: 213-274-5830  
Fax: 213-274-5414  
Telex: 211412 SIL UR  
Peter Simpson, pres.  
Stephen R. Johnston, v.p., business affairs  
June Hatch, v.p., international sales  
Valerie Kilbourne, exec. asst., business affairs  
Elaine Hastings, controller  
Jim Slater, dir., mktg.

**Branch Office:**

TORONTO, ONT. M5S 1M5: Simcom Ltd./Norstar Entertainment, 86 Bloor St. W, Fifth Floor. Phone: 416-961-6278. Peter R. Simpson, pres.; Paul Gardner, pres., Home Video; Peter G. Haley, v.p., finance; Shirley Brown, administration; Ilana Frank, production exec.; Andy Meyers, gen. sales mgr.

Producer & distributor of motion pictures & original productions for TV & cable.

**62nd STREET PRODUCTIONS**

2080 Peachtree Industrial Court  
Suite 115  
Atlanta, GA 30341  
Phone: 404-455-1973  
Kim A. Anderson, pres.  
Nels A. Anderson, v.p.  
Steve Brinson, v.p.  
Robert M. Callner, dir., mktg./sales  
TV commercial production company; provide directors specializing in tabletop, fashion, cars, food, dialogue, humor, time lapse, kids, special effects & music videos.

**SJN FILMS LTD.**

630 Park Lane  
2nd Floor  
Philadelphia, PA 19144-3713  
Phone: 215-849-3997  
F. Otis Pease, exec. producer  
A. E. Pease, office mgr.  
A. P. Taylor, foreign mgr.  
Producer & distributor of religious films; exporter of films; importer of religious films, TV series; TV rights.

**SJOCOM INC.**

Box 1900  
San Francisco, CA 94101  
Karl Sjodahl, pres. & creative dir.

**SKAGGS TELECOMMUNICATIONS SERVICE**

5181 Amelia Earhart Dr.  
Box 27477  
Salt Lake City, UT 84116  
Roger Olson, v.p. & gen. mgr., production services  
Glen Worthington, v.p., U.S. Satellite Corp.  
Kathy Benson, facilities supervisor  
Lana Melquist, sales supervisor  
Robert Quigley, asst. gen. mgr. & production services  
Producer of animation, industrial & educational films, open-end film commercials (made for TV), motion picture shorts, TV film/tape series & spot commercials, slides, slide film commercials; music library; studio facilities for rent; editing & recording services; post-production; film-to-tape transfers; color corrections; audio services; duplications.

**1989 Edition**

**S.K.S. PRODUCTIONS INC.**

Box 2510  
Santa Fe, NM 87501  
Phones: 505-983-7575; 505-983-3495  
Gordon Knox, pres.  
N. C. Knox, v.p.  
David Brooks, sales

**Branch Office:**

PRINCETON, NJ 08540: Box 709.

Producer of feature films for theatrical & TV release; TV series & documentaries.

**DAVID A. SMIRNOFF**

17624 Parthenia St.  
Northridge, CA 91325  
Phone: 818-349-9518  
David A. Smirnoff, location consultant  
Consultation on all phases of film production.

**KEN SNYOER ENTERPRISES**

485 Hot Springs Rd.  
Santa Barbara, CA 93108  
Phone: 805-962-8171

**SOMAT PUBLISHING LTD.**

157 W. 57th St.  
New York, NY 10019  
Phone: 212-581-0910  
Edward Thomas, pres.

**SOUNDTRACK RECORDING STUDIOS**

77 N. Washington St.  
Boston, MA 02114  
Phone: 617-367-0510

**SOUTHERN BAPTISTS' RADIO & TELEVISION COMMISSION**

International Communications Center  
6350 W. Freeway  
Fort Worth, TX 76150  
Phone: 817-737-4011  
Dr. Jimmy R. Allen, pres.  
Luke Williams, sr. v.p.  
Robert B. Taylor, v.p., production  
Ron Dixon, v.p., media services  
Lloyd E. Hart, national cable affiliate mgr.  
Producer & distributor of religious films & TV film/tape series; cable TV program service.  
ACTS Satellite Network Inc. Phone: 817-737-3241

**SOUTHLAND VIDEO VISIONS INC.**

3255 Cahuenga Blvd.  
Suite 200  
Hollywood, CA 90068  
Phone: 213-851-1190  
Fax: 213-851-2475  
Jerome Kurtz, pres.  
Judie Rodgers, dir., operations  
Randal W. Ridges, sr. account exec.  
James Hardy & Sean McMahon, sales  
Duplication; standards conversions (all sizes & formats); film to tape transfers.

**SOUTHWEST FILM LABORATORY INC.**

3024 Fort Worth Ave.  
Dallas, TX 75211  
Phone: 214-331-8347  
Jack A. Hopper, pres.  
David Spohn, dir., mktg.  
Videotape to film transfer service; laboratory facilities & services; music library; recording facilities; film editing; sound recording & mixing services; protective film coatings.

**RICK SPALLA VIDEO PRODUCTIONS**

1622 N. Gower St.  
Hollywood, CA 90028  
Phone: 213-469-7307  
Rick Spalla, pres., exec. producer  
Jeff Spalla, v.p., production supervisor  
Michael Anthony Spalla, music dir.

**Branch Office:**

NEW YORK, NY 10036: 301 W. 45th St.  
Phone: 212-765-4646. Anthony J. Spalla, producer & dir.

Full videotape & film production facilities; taping, editing, pre- & post-production.

**SPANISH TELEVISION SERVICE**

11835 W. Olympic Blvd.  
No. 495  
Los Angeles, CA 90064

**SPANISH TELEVISION SYSTEMS INC.**

1625 Palo Alto St.  
2nd Floor  
Los Angeles, CA 90026  
Carlos E. J. Alvarado, pres. & gen. mgr.  
Producer of TV film/tape series; exporter of films; importer of TV film series.

**SPECIALTY VIDEO MARKETING LTD.**

274 Westport Rd.  
Wilton, CT 06897  
Phone: 203-454-5910  
Paul J. Caravatt Jr., pres. & chief exec. officer  
Charles F. Rattigan, sr. v.p., productions  
John B. Jaxheimer, sr. v.p., operations  
Patrick J. Bohem, sr. v.p., international  
John N. Carpenter, sr. v.p., advertising  
Edward L. Woodyard, dir., corp. communications  
Full service TV production & distribution of videotapes.

**SPECTRA SYSTEMS INC.**

2040 N. Lincoln St.  
Burbank, CA 91504  
Phone: 818-842-1111  
Michael G. Sayovitz, pres.  
Tom Nielson, v.p.  
Sharon Dennison, production mgr.  
Pre-production through post-production special effects/matting facilities.

**SPECTRUM MOTION PICTURE LABORATORY**

399 Gunderson Dr.  
Carol Stream, IL 60188  
Phones: 312-665-4242; 800-345-6522  
Richard J. Stevens, pres.  
John Hancock, v.p.  
Richard Schuring, v.p. & lab mgr.  
Complete motion picture laboratory.

**SPIRITUAL WORLDO NETWORK**

150 Hamakua Dr.  
Suite 332  
Kailua, HI 96734  
Phones: 808-239-7190; 808-737-7969  
Donald G. Smith, pres.  
Dr. Ramu Re, exec. v.p.  
Dr. Marti Barham, Wes Brown, & Seido Francavilla, dirs.  
Producer of independent spiritual programming for TV & radio.

**SPORTLITE FILMS**

230 N. Michigan Ave.  
Chicago, IL 60601  
Phone: 312-236-8955  
Alfred D. LeVine, gen. mgr.  
Phil Cane, production mgr.  
Jack Paige, sales  
Rod Steel, coordinator  
Distributor of animation, industrial & educational films, newsreels, open-end film commercials (made for TV), foreign language films, kinescope, news, film/tape spot commercials, slides, slide film commercials & stock footage; pro sports videos.

**HAL STEIN'S COMPASS PRODUCTIONS**

3745 Devon Ave.  
Chicago, IL 60659  
Phone: 312-267-1008  
Hal Stein, pres.  
Blanche Stein, v.p.  
Producer & consultant, film, tape & live programming for TV.

**STERLING PRODUCTIONS LTD.**

1087 Elm St.  
Suite 403  
Manchester, NH 03101  
Phone: 603-625-1680  
Susan Greene, v.p., sales & mktg.  
Jim Murphy, producer & dir.  
Full service video production, specializing in corporate and industrial videos, commercials, sporting and special events programming.

**MIKE STOKLEY ENTERPRISES INC.**

4202 Benedict Canyon Dr.  
Sherman Oaks, CA 91403  
Phone: 213-789-5177  
Mike Stokley, pres.  
Michael Stokley II, v.p., videocassettes  
Producer of film programs on order, TV film/tape series, industrial & educational films, newsreels & theatrical shorts; properties for lease; live shows.

**STONE/MANSFIELD**

381 Park Ave. S  
New York, NY 10016  
Phone: 212-725-0555  
Richard Stone, pres.  
Barbara Stone, v.p.  
Peter Mansfield & Lori Sheppard, reps.  
TV commercial production.

**MARTY STOUFFER PRODUCTIONS LTD.**

300 S. Spring St.  
Aspen, CO 81611  
Phone: 303-925-5536  
Marty Stouffer, pres.  
Agnes J. Stouffer, v.p.  
Karen Chamberlain, assoc. producer  
Wildlife & natural history subjects; producer of film programs.

**STREETERVILLE**

161 E. Grand Ave.  
Chicago, IL 60611  
Phone: 312-644-1666  
James C. Dolan, pres.  
Music library; recording facilities; studio facilities for rent; other services.

**MARTHA STUART COMMUNICATIONS INC.**

147 West 22nd St.  
New York, NY 10011  
Phone: 212-255-2718  
Telex: 508937 STUART  
Cable: Listening NY  
Barkley Stuart & Sally Stuart  
Sarah Sessions, dir., sales & distribution  
Independent video production & training relating to human affairs.

**STUDIO FILM & TAPE INC.**

630 9th Ave.  
New York, NY 10036  
Phones: 212-977-9330; 800-992-9330  
Telex: 494-4951  
Carole Dean, pres.  
Roy W. Dean, v.p.  
Kathy Pennock, mgr.  
Alfred Horlitz, used videotape  
Bert Longworth, film

**Branch Office:**

HOLLYWOOD, CA 90038: 6674 Santa Monica Blvd. Phones: 213-466-8101; 800-824-3130. Sherie Finholdt, videotape; Toni Robertson, film; Brett Mecurio, purchasing, used tape

Distributor of new & used videotape; surplus & new film.

**SUOBOROUGH PRODUCTIONS**

8548 Minuet Place  
Panorama City, CA 91402  
Phone: 818-895-1194  
Richard Sudborough, owner & pres.  
Janet Hartnett, owner  
Angela Thompson, sales

## Program Sources

TV, film & video production; 3/4-inch editing & production facilities; 16mm & 35mm motion picture production.

### SULLIVAN PRODUCTIONS INC.

2029 Century Park East  
Suite 3230  
Los Angeles, CA 90067  
Phone: 213-552-6962  
Robert H. Precht, pres.

### SUNBELT TELEVISION PROGRAMS

101 Little Oak Lane  
Altamonte Springs, FL 42714  
Phone: 305-774-0537  
Nick Scott, pres.  
Arlene Kobrin, v.p.  
Natalie Ross, secy.  
Nikki Brown, treas.  
Producer & distributor of news, film/tape spot commercials, film programs on order & stock footage; recording facilities; studio facilities for rent; mobile production units; video projection; electronic videotape editing.

### SUNBOW PRODUCTIONS

130 5th Ave.  
New York, NY 10011-4306  
Phone: 212-337-6100

### SUNBURY MUSIC CANADA LTD. (CAPAC), DUNBAR MUSIC CANADA LTD. (PRO)

2245 Markham Rd.  
Scarborough, Ont. M1B 2W3  
Canada  
Phone: 416-299-9000  
Telex: 06-526122  
Ronald R. C. Solleveld, pres.  
Norma Barnett, administrator  
Complete music publishing services: Administration of foreign catalogs, exploitation of domestic & foreign copyrights, computerized royalty payment system, background music library service.

### SUN TELEVISION

2055 Arizona Ave.  
Box 271  
Yuma, AZ 85364  
Phone: 602-783-3333  
Bill Hall, general mgr. & program coordinator  
Paul Senita, program coordinator  
Local origination, special sporting events, informational programming; produce local video spots.

### SURVIVAL ANGLIA LTD.

113 Park Lane  
Brook House  
London W1Y 4DX  
England  
Phoebe Cameron, international officer

### THE SUSSKIND CO.

1350 Ave. of the Americas  
18th Floor  
New York, NY 10019  
Phone: 212-765-0505  
Diana Susskind Laptook, pres.  
Producer of motion picture features & TV film/tape series.

### HACK SWAIN PRODUCTIONS INC.

1185 Cattlemen Rd.  
Sarasota, FL 33582  
Phone: 813-371-2360  
Tony Swain, pres.  
Mike Swain, v.p.  
Audio/visual production company.

### ALLEN SWIFT INC.

888 7th Ave.  
New York, NY 10106  
Phone: 212-246-1824  
Allen Swift, pres.  
Cal A. Stadlen, gen. mgr.

Producer of industrial & educational films; producer & distributor of open-end film commercials (made for TV); animation; music library.

### SYONEY BOX ASSOCIATES LTD.

52 Queen Anne St.  
London W1M 9LA  
England  
Phone: 01-935-1186  
Betty E. Box & D. G. Truscott, dirs.

### SYNDICAST SERVICES INC.

360 Madison Ave.  
New York, NY 10017  
Phone: 212-557-0055  
Fax: 212-557-0028  
TWX: 710-581-0036  
Leonard Koch, chmn.  
Robert I. Silberberg, pres.  
Gerry Lepkovich, exec. v.p.  
Producer & distributor of television syndicated programming.

### D. L. TAFFNER LTD.

31 W. 56th St.  
New York, NY 10019  
Phone: 212-245-4680  
Telex: 620084 DONTAF  
Fax: 212-315-1132  
Cable: DONTAFFLIM  
Donald L. Taffner, pres.  
John P. Fitzgerald, v.p.  
Rick Levy, pres., sales & mktg.  
Joe Ceslik, v.p. & gen. sales mgr.  
Martha Strauss, v.p., international sales  
Rosemary Berry, dir., creative services  
D. L. Taffner/U.K. Ltd., London  
D. L. Taffner/Australia Pty. Ltd., Sydney  
Comedia Productions, Toronto  
Emerald City Productions, Dublin  
Producer & distributor of TV programs domestically & internationally; first-run syndication; network development; co-production; international syndication sales.

### TANNEBRINGROSE ASSOC. INC.

10300 N. Central Expressway  
Bldg. 1, Suite 190  
Dallas, TX 75231  
Phone: 214-363-3464  
Fax: 214-363-3542  
Bill Tannebring, pres.  
David Brayton, exec. producer  
Joni Walker, production mgr.  
Cathi Carlton & Jeff Tannebring, producers  
Roger King, business mgr.  
Regina Wilson, sales rep.  
Producer of TV commercials, corporate image & marketing films, sales & industrial training films.

### TAPE-FILM INDUSTRIES

619 W. 54th St.  
New York, NY 10019  
Phone: 212-708-0500  
TWX: 710-581-2818  
Charles A. Ahto, pres.  
Donald J. Wilson, customer service mgr., NY  
Bobbie Rose, branch mgr., Los Angeles  
Frank Cimmarusti, branch mgr., Chicago  
Tom Jones, warehouse mgr., NY & DE

### Branch Offices:

CHICAGO, IL 60610: 640 N. LaSalle St.  
Phone: 312-951-6700

LOS ANGELES, CA 90038: 941 N. Highland Ave.  
Phone: 213-461-3361

### Warehouse Facilities:

NEWARK, DE 19713: 361-B Bellevue Rd.

SECAUCUS, NJ 07094: Rte. 3 & Wood Ave.  
Phone: 201-867-0442

TV program & commercial post production & distribution; film, tape & slide procurement; reports, shipping, inventory & storage systems; computerized services.

### T.A.T. COMMUNICATIONS CO.—See Tandem Productions Inc.

### TCS

(Total Communication Systems)  
701 Alpha Drive  
Pittsburgh, PA 15238  
Phones: 412-963-6565; 800-245-6314  
TWX: 910-350-8424  
Nelson L. Goldberg, pres.  
George Wensel, v.p.  
Production & transmission services, including mobile units, EFP packages (1-inch, 3/4-inch, Beta), C-Band transportable uplinks, satellite time brokering, full technical & production crews.

### TCS SPORTS

701 Alpha Drive  
Pittsburgh, PA 15238  
Phones: 412-963-6565; 800-245-6314  
TWX: 910-350-8424  
Nelson L. Goldberg, pres.  
Thomas V. Huet, v.p.  
Producer, syndicator & rights holder of college sports packages.

### PARRY O. TEASDALE

Station Development Consultants  
24 High St.  
Phoenicia, NY 12464  
Phone: 914-688-5140  
Parry D. Teasdale, pres.  
Business plans & market studies for new television stations.

### TECHNISONIC STUDIOS INC.

1201 S. Brentwood Blvd.  
St. Louis, MO 63117  
Phone: 314-727-1055  
Linda D. Schumacher, exec. v.p. & gen. mgr.  
Roel van de Winjaard, v.p.  
Robert Brose, v.p.  
Producer of commercials, industrial & educational films; production & post-production facilities.

### TECHNOLOGY SERVICE CORP.

(Commercial Operations Div.)  
2950 31st St.  
Santa Monica, CA 90405  
Phone: 213-450-9755  
Raymond Durand, mgr.  
Weather radar color TV display systems; remote National Weather Service (NWS); color radar displays & dial-up radar display.

### TEL-A-CAST INC.

Box 1607  
Aiken, SC 29802  
Phone: 803-648-9537  
Jim Bennett, pres.  
Fred Humes, v.p.  
David Murray, v.p.  
Jim Mitchell, producer  
Randy Davidson, syndication  
Producer & distributor of open-end tape commercials (made for TV), TV tape series & spot commercials; music library; recording facilities.

### TELECINE FILM STUDIOS INC.

Rte. 2  
Box 7A1  
Winterset, IA 50273  
Byron L. Friend, pres.  
Producer of film/tape spot commercials, film programs on order & TV film/tape series; producer & distributor of industrial & educational films & newsreels; animation; news; stock footage; studio facilities for rent; other services.

### TELECOM PRODUCTIONS INC.

2300 Peachford Rd.  
Suite 3000  
Atlanta, GA 30338  
Phone: 404-455-4666  
TWX: 910-221-1198  
Fax: 404-455-3938  
Budd O. Libby, pres.  
Steven V. Palmer, sales mgr.  
Sales promotion company.

### TELEFILM CANADA

144 South Beverly Dr.  
Suite 400  
Beverly Hills, CA 90212  
Phone: 213-859-0268  
Lorraine B. Good-Samson, Los Angeles  
Sam Wendel, Los Angeles

### TELEMATED MOTION PICTURES

Box 176  
New York, NY 10012  
Phone: 212-475-8050  
Saul S. Taffet, producer-dir.  
Producer of animation, motion picture features & shorts, industrial & educational films, open-end film commercials (made for TV), film/tape spot commercials & film programs on order; editing, special effects, titles & graphic design services.

### TELEMEDIA

2025 Royal Lane  
Suite 300  
Dallas, TX 75248

### TELE-MISSIONS INTERNATIONAL INC.

Box 22  
Nyack, NY 10960  
Phones: 914-268-9222; 914-268-3000  
John LaGeorge, pres.  
Donald Frick, exec. v.p.  
Dr. Gordon S. Anderson, exec. dir.  
Gordon S. Anderson Jr., associate dir.  
Producer & distributor of celebrity films, TV film/tape series & film programs on order.

### TELEMOUNT PICTURES INC.

Box 1106  
Santa Monica, CA 90406  
Henry B. Donovan, pres.  
Producer & distributor of motion picture features, motion picture & video cassette shows.

### TELEMUNDO CHANNEL 2

G.P.O. Box W  
San Juan, PR 00936

### TELEMUNDO GROUP INC.

1740 Ave. of the Americas  
17th Floor  
New York, NY 10019  
Phone: 212-492-5691  
Saul P. Steinberg, chmn.  
Henry R. Silverman, pres., chief exec. officer  
Donald G. Raider, exec. v.p., chief operating officer  
Carlos Barba, sr. v.p., programming & promotion  
Peter A. Housman II, sr. v.p., treas. & chief financial officer  
Leonard P. Foreman, sr. v.p., operations  
W. Gary McBride, v.p., mktg. & sales  
Producer & distributor of Spanish programming, novellas, movies, news, sports & documentaries.

### TELESCENE INC.

3487 West 2100 South  
Salt Lake City, UT 84119  
Phones: 801-973-3140  
George C. Hatch, pres.  
Al Seethaler, v.p.  
Jeffrey Anderson, gen. mgr.  
Denis Hopkinson, sales mgr.  
Libby Peterson, sales rep.  
Producer of film/tape spot commercials, industrial & promotional film & tape; film & tape programs on order.

## TELETRIB

(subsidiary of Television Program Enterprises/Operation Prime Time)  
875 Third Ave.  
New York, NY 10022  
Phone: 212-750-9190  
TWX: 710-581-2145  
Fax: 212-570-4779  
Philbin S. Flanagan, pres. & gen. mgr.  
Mary Jane Hastings, v.p.,  
Rick Meril & Anne Rodgers, v.p.s, station sales  
Clark Morehouse, v.p., advertising sales  
Harvey Gamm, v.p., children's advertising sales  
TV syndication & distribution.

## TELEVENTURES

1925 Century Park E  
S-2140  
Los Angeles, CA 90067  
Phone: 213-785-0111  
Telex: 697 4927  
Fax: 213-203-0267  
Pat Kenney, pres. & chief exec. officer  
Bill Kunkel, pres., domestic distribution  
Douglas Friedman, dir., advertising & promotion  
Television series; movies & theatrical films for television.

## TELEVISION BROADCASTING SERVICE INC.

61-20 Grand Central Pkwy.  
A-1201  
Forest Hills, NY 11375  
Phone: 212-699-4445  
William R. Riddle, pres. & exec. producer  
Estelle Riddle, treas. & accountant  
Producer of motion picture features, industrial & educational films, open-end film commercials (made for TV), motion picture shorts, TV film/tape series & spot commercials; film buyer; sales representative.

## TELEVISION BUSINESS INC.

1130 S. Michigan Ave.  
Suite 1404  
Chicago, IL 60605  
Phone: 312-427-5579  
Walter Schwimmer, pres.  
Philip Schwimmer, corporate secy.  
Develop & sell TV program ideas.

## THE TELEVISION DISTRIBUTION CO. INC.

Box 2607  
Southampton, NY 11968  
Phone: 516-728-0941  
Barbara Hsieh O'Daly, pres.  
Lawrence P. O'Daly, national sales mgr.  
Producer of film/tape spot commercials & film programs on order; international producer & distributor of TV film/tape series for broadcast & cable; handles made for syndication series.

## TELEVISION INTERAMERICANA S.A.

4545 Ponce de Leon Blvd.  
Coral Gables, FL 33146  
Phone: 305-661-7629  
Telex: 518616  
Juan M. Palli, pres.  
Jose M. Palli, v.p.  
Maggie Roche, dir., sales  
Producer & distributor of animation; distributor of motion picture features, religious films, foreign language films, film/tape series & news; film buyer; sales representatives; communications consultants.

## TELEVISION LATINA INC.

550 Biltmore Way  
9th Floor  
Coral Gables, FL 33134  
Phones: 305-442-3421; 305-442-3418  
Telex: 441827 FINSERUI  
Fax: 305-447-1389  
Benjamin Perez, pres.  
Alex Goiticoa, v.p.

Augustin Ramis, dir.  
Distributor of Spanish TV film/tape series.

## TELEVISION PROGRAM ENTERPRISES/OPERATION PRIME TIME

875 Third Ave.  
New York, NY 10022  
Phone: 212-759-8787  
Al Masini, chmn.  
Philbin S. Flanagan, v.p. & gen. mgr.  
Mary Jane Hastings, dir., operations  
Noreen Donovan, dir., program development  
Pattie Barbera, mgr., advertising & promotion  
TV production.

## TELEVISION SYNDICATIONS

230 W. Alabama  
No. 410  
Houston, TX 77006  
Phone: 713-526-6176  
Tom Thuman, pres.  
Gordon Eldridge, v.p.  
Producer & distributor of vintage musical clips programming; producer of animation, commercials & film/tape spot commercials; distributor of motion picture features for TV & cable.

## TELEWIDE SYSTEMS INC.

118 E. 65th St.  
New York, NY 10021  
Phone: 212-628-8600  
Telex: 130412  
Bernard L. Schubert, pres.  
Distributor of motion picture features & foreign language films.

## TELEWORLD INC.

245 W. 55th St.  
New York, NY 10019  
Phone: 212-489-9310  
Telex: 421853 TWORLD  
Robert Seidelman, pres.  
Distributor of TV series, miniseries, animation & motion picture features.

## TELIC INC.

317 W. 89th St.  
New York, NY 10024  
Phone: 212-595-7078  
Elwood Siegel, pres. & exec. dir.  
Producer of film programs on order, TV film/tape series, industrial & educational films & theatrical shorts; sales representative; other services.

## TEMPO ENTERPRISES INC.

6918 S. Yorktown  
Tulsa, OK 74136  
Phone: 918-496-3200  
Telex: 796322  
Fax: 918-481-1430  
Edward L. Taylor, chmn. & chief exec. officer  
Barry A. Brune, pres.  
Selman M. Kremer, exec. v.p., operations, personnel & administration  
Thom McKinney, sr. vp.  
Edward E. Drake, sr. vp.  
Gary Burnell, v.p. & chief financial officer  
Sarina A. Klaver, dir., corporate communications  
Satellite transmission services; cable TV programming; satellite audio entertainment services; data/text services; television production facility; cable systems.

## TEST PATTERNS

222 E. 44th St.  
New York, NY 10017  
Phone: 212-551-8480  
Robert Elliott, v.p.  
Sara Fischer & Carol Eilenberg, producers

## TEXAS MUSIC NETWORK

500-B E. 6th St.  
Austin, TX 78701  
Phone: 512-472-2400  
George Howard, pres.

Butch Hancock, v.p.  
Supplier of music programming.

## THAMES TELEVISION INTERNATIONAL

31 W. 56th St.  
New York, NY 10019

## THINK ENTERTAINMENT

12725 Ventura Blvd.  
Suite J  
Studio City, CA 91604  
Shelley Duvall, chmn. & chief exec. officer  
Kenneth Krushel, pres. & chief operating officer  
Bridget Terry, v.p., creative affairs  
James Mullary, chief financial officer  
Producer of specials, documentaries & made for cable movies.

## THOMAS-GILLUM PRODUCTIONS & VIDEO

4347 S. Hampton Rd.  
Gordon Eldridge, v.p.  
No. 235  
Dallas, TX 75232

## TIME LIFE FILMS

(Subsidiary of HBO Inc.)  
HBO Bldg.  
1100 Ave. of the Americas  
New York, NY 10036  
Phone: 212-512-1319

## TITRA SOUND CORP.

1600 Broadway  
New York, NY 10019  
Phone: 212-757-6681

## TITUS PRODUCTIONS INC.

211 E. 51st St.  
New York, NY 10022  
Phone: 212-752-6460  
Herbert Brodtkin, pres.  
Robert Buzz Berger, v.p.  
Producer of TV film/tape series & film programs on order.

## TM COMMUNICATIONS INC.

1349 Regal Row  
Dallas, TX 75247  
Phone: 214-634-8511  
Pat Shaughnessy, pres.  
Buddy Scott, sr. v.p.  
Jim Kirk, sr. v.p.  
Anne B. Bendalin, secy.-treas.  
Custom & syndicated station image packages; sales, production & sound effects libraries.

## TOEI ANIMATION CO. LTD.

20695 S. Western Ave.  
No. 112  
Torrance, CA 90501

## TOMLIN FILM PRODUCTIONS INC.

27 Washington Ave.  
Sloatsburg, NY 10974  
Phone: 914-753-5592  
Carl A. Tomlin, pres.  
Animation; producer of industrial & educational films, film/tape spot commercials, slides & slide film commercials.

## TPC COMMUNICATIONS

Production Plaza  
Sewickley, PA 15143  
Phone: 412-741-4000  
George A. Sperry Jr., pres.  
Marjorie E. Sherwood, sales  
Daniel P. Wilhelm, sales  
Full service video & film facility; satellite & tape distribution services for TV programmers; producer of video spot commercials & industrials; cassette duplication; film-to-tape transfers; laboratory facilities & services; graphics & effects; music library; properties for lease; recording facilities; studio facilities for rent; videotape post-production; satellite transmission.

## TRACO ADVERTISING INC.

Box 3286  
Tulsa, OK 74101  
Phone: 918-495-6381  
Walter Haddock Richardson, pres.  
Joan Reynolds, buyer  
Half-hour weekly TV series, one-hour daily series, half-hour weekly radio program, one-hour weekly cable TV series.

**TRAFCD INC.**—See United Methodist Communications.

## TRANS-AMERICAN VIDEO INC.

1541 N. Vine St.  
Hollywood, CA 90028  
Phone: 213-466-2141  
Murray Schwartz, pres. & chief exec. officer  
Mike Eyre, exec. v.p. & gen. mgr.  
Tom Jones, v.p., sales  
Ralph McDaniel, v.p., engineering  
Production & post-production services, including audio sweetening.

## TRANSATLANTIC VIDEO

6 rue des Deux-Ponts  
Paris 75004  
France  
Thomas Woods, pres.

## Branch Office:

NEW YORK, NY 10022: 226 E. 54th St., Room 305. Phone: 212-316-2230. Keith R. Vyse, dir., U.S. div.

American videotape production services in Europe; NTSC videotape production services; editing services.

## TRANSVUE PICTURES CORP.

5131 Colbath Ave.  
Sherman Oaks, CA 91423  
Phone: 818-990-5600  
Herbert B. Schlosberg, pres.  
Distributor of motion picture features; exporter & importer of films; TV rights.

## TRANS WORLD INTERNATIONAL INC.

11755 Wilshire Blvd.  
8th Floor  
Los Angeles, CA 90025  
Phone: 213-473-0411  
Telex: 691474  
Cable: SUPERSTARS  
Robert Bagley, sr. v.p., U.S. production  
Arthur Rosenblum, group v.p.

## Branch Offices:

NEW YORK, NY 10021: 22 E. 71st St. Phone: 212-772-8900. Barry Frank, sr. corporate v.p.

CLEVELAND, OH 44114: One Erieview Plaza, Suite 1300. Phone: 216-522-1200

ENGLAND: The Pier House, Strand on the Green, Chiswick, London W4 3NN. Phone: 01-994-1444. Arthur Rosenblum, sr. v.p., production (U.K.)

Producer & distributor of sports programs; TV film/tape series & spot commercials; film programs on order; TV rights.

## TRAV

(Television, Radio & Audio-Visuals)  
341 Ponce de Leon Ave. NE  
Atlanta, GA 30365  
Phone: 404-873-1531, ext. 373  
Bill Huie, dir.  
Producer of TV, radio, film, video & slides; syndicator of programming.

## TRIBUNE ENTERTAINMENT CO.

435 N. Michigan Ave.  
Chicago, IL 60610  
Phone: 312-222-4441  
Sheldon Cooper, pres.  
Donald L. Hacker, exec. v.p.  
William A. Kunkel IV, v.p., mktg. & sales

## Program Sources

Joseph Antelo, v.p. & exec. producer  
Charles Hinds, v.p., administration  
Clark Morehouse, v.p., media sales  
Producers, distributors & syndicators of programs for TV.

### TRIBUNE FILMS INC.

303 Fifth Ave.  
Room 1908  
New York, NY 10016  
Phone: 212-689-3180  
Roma Sfreddo, pres.  
Distributor of free-loan travelogs for TV.

### TRIOENT PRODUCTIONS

Box 540784  
Orlando, FL 32854-0784

### TRIGON VIDEO SERVICES—See Videoworks.

### TRIO VISUAL EFFECTS

4907 Lankershim Blvd.  
North Hollywood, CA 91601  
Phone: 818-762-1182  
Nancy Evelyn, v.p. & exec. producer  
Ron Seawright, sr. producer  
Joe Rayner & Peter Kleinow, effects dirs.  
Special effects for TV commercials, feature films.

### TUESDAY PRODUCTIONS

11021 Via Frontera  
San Diego, CA 92127  
Phones: 619-451-3333; 800-527-3355 (inside CA); 800-831-3355 (outside CA)  
Thomas DiNoto, pres.  
Jim Jerould, sales mgr.  
Bruce Tucker, exec. producer  
Stan Beard, creative dir.  
Commercial music production; radio, TV & cable music packages.

### TURNER PROGRAM SERVICES

Box 105366  
100 International Blvd.  
Atlanta, GA 30348-5366  
Phone: 404-827-2085  
Telex: 6711000 TPSTU W  
Panafax: 827-1066  
Henry Gillespie, vice chmn.  
Sidney Pike, pres.  
Robert Schuessler, v.p., domestic television  
Distributor of television programming.

### TV ART INTERNATIONAL INC.

300 Central Park West  
New York, NY 10024  
Phone: 212-580-2152  
Telex: 238790 NYKUR  
Fax: 212-869-4403  
Dr. Jorge De Gregorio & Graciela Abelin-Sas, M.D.  
Distributes made for TV films and series to Latin America for TV, cable & home video.

### TVC VIDEO INC.

225 E. 43rd St.  
New York, NY 10017  
Phone: 212-599-1616  
Tim Timpanaro, exec. v.p. & gen. mgr.  
Post-production services including on-line & off-line editing suites, film-to-tape transfers, graphics & cassette duplication.

### TV GEMS INC.

Box 10273  
Sedona, AZ 86336  
Phone: 602-282-7364  
Harvey Bacal, pres.

### TV HORIZONS

875 Third Ave.  
New York, NY 10022

### TVONTARIO

Box 200  
Station Q  
Toronto, Ont. M4T 2T1  
Canada

Phone: 416-484-2613  
Telex: 06-23547  
Andrew Shapiro, dir., mktg.  
Patricia Fillmore, mgr., sales & mktg.  
Anne Rubenstein, media contact  
Judy Davies & Marie-Christine Dufour, sales execs., Canada  
Bill Pendergraft, Sue Scott & Nan van der Puy, sales execs., U.S.  
Antoinette MacDonald & Carmen Charette, sales execs., international

### U.S. Sales Office:

CHAPEL HILL, NC 27515-2837; Box 2837.  
Phone: 800-331-9566  
Producer of information-based television programming.

### TV SPORTS SCENE INC.

5804 Ayrshire Blvd.  
Minneapolis, MN 55436  
Phone: 612-925-9661  
Donald L. Herrick, pres.  
Robert C. Bruce, v.p.  
Norman Greengard, v.p., sales  
R. C. Bruce, v.p., mktg.  
Billy Kidd, assoc. producer  
Jalene Nordstrom, promotion mgr.  
Steven Herrick, promotion mgr.  
Producer & distributor of industrial & educational films & TV film/tape series; distributor of motion picture features & shorts, religious films & foreign language films; producer of theatrical shorts; exporter of films; importer of films & TV film series; sales representative; TV rights.

### TWENTIETH CENTURY-FOX

Box 900  
Beverly Hills, CA 90213  
10201 W. Pico Blvd.  
Los Angeles, CA 90035  
Phone: 213-203-3572  
Robert Kreeck, sr. v.p. Phone: 213-203-3745  
George Krieger, v.p., pay TV. Phone: 213-203-1723  
Producer of original series, feature films, specials & concerts.

### TWENTIETH CENTURY-FOX FILM CORP.

Box 900  
Beverly Hills, CA 90213  
Phone: 213-277-2211  
Barry Diller, chmn.  
Alan Horn, pres. & chief operating officer  
Jonathan Dolgen, sr. exec. v.p.  
Larry Gordon, pres., entertainment  
Producer & distributor of motion pictures, TV shows, cable programming & videodiscs; telecommunications; worldwide syndication.

### TWENTIETH CENTURY-FOX TELEVISION

(Div. of 20th Century-Fox Film Corp.)  
Box 900  
Beverly Hills, CA 90213  
Phone: 213-277-2211  
Harris Kattelman, pres.  
Edward B. Gradinger, group exec. v.p.  
Peter Grad, exec. v.p., production  
Michael Lambert, exec. v.p., domestic syndication  
William Saunders, sr. v.p., international syndication  
David Freedman, sr. v.p., business affairs  
Lea Stalmaster, sr. v.p., current programs  
Mark Evans, sr. v.p., production management  
Michael Klein, sr. v.p., development  
Lee Zuckerman, v.p., studio business affairs  
Joe Greene, sr. v.p.-gen. sales mgr., NY  
Michael DiGennaro & Harry Mulford, v.p.s. national sales, east  
Alan Duke, v.p., business affairs  
Susan Cartsonis, dir., creative affairs  
Bob Braithwaite, dir., production, daytime & syndicated TV

Stanley DeCovnick, dir., business & sales administration, international  
Edwin Greenberg, dir., operations, international  
Lourdes Chaves, dir., servicing, international  
Chuck Panama, asst. dir., publicity  
John Garafolo, dir., promotion & advertising, syndication  
Peter Baca, dir., domestic booking

### Regional Offices:

NEW YORK: Jim Puffer, v.p., northeastern div.; Harry Mulford, v.p., advertising sales

CHICAGO: Denny Juravic, v.p., central div.

DALLAS: Al Shore, v.p., southwestern div.

ATLANTA: Michael Newman, v.p., southeastern div.

LDS ANGELES: Tony Bauer, v.p., western div.

Producer & distributor of motion pictures, TV shows, cable programming & videodiscs; telecommunications; worldwide syndication.

### TWENTIETH CENTURY-FOX TV INTERNATIONAL INC.

10201 West Pico Blvd.  
Los Angeles, CA 90035  
Phone: 213-203-3011  
Telex: 4720220 TCFCD  
Fax: 213-203-3815  
William Saunders, exec. v.p., international syndication  
Fred Bierman, v.p., creative services  
Ed Greenberg, exec. dir., operations, international  
Lou Chaves, dir., print & servicing

### Foreign Offices:

AUSTRALIA: 20th Century-Fox TV, Box Q 301, Queen Victoria Bldg., Sydney 2000, NSW.  
Peter Broome, v.p.; Paul Herbert, sales mgr.

BRAZIL: Fox Film Do Brazil, TV Div., Rua Dr. Coasta Jr. 230, 05002 Sao Paulo. Elie Wahba, v.p.; Maurice Aghion, sales mgr.

CANADA: Entertainment Programming Services Ltd., 720 King St. West, Suite 600, Toronto, Ont. M5V 2T3 & 175 Montpelier Blvd., Ville St. Laurent, Montreal, Que. H4N 2G5. David Jackson, pres.

FRANCE: 20th Century-Fox France Inc., TV Div., 114 Rue La Boetie, 75008 Paris. Gilles Meunier, v.p.

JAPAN: 20th Century-Fox (Far East) Inc., Fukide Bldg., 1-13, Toranomon 4-Chome, Minato-ku, Tokyo 105. Goro Uzaki, sales rep.

MEXICO: 20th Century-Fox Television Interamericana S.A., Ave. Homero No. 109-401, Col. Polanco, 11560 Mexico D.F. Gustavo Montaudon, sales mgr.

UNITED KINGDOM: 20th Century-Fox TV International, 31 Soho Square, London W1V 6AP, England. Malcolm Vaughan, v.p.; Steve Cornish, sales mgr.

Producer of film programs on order; producer & distributor of TV film/tape series; distributor of motion picture features, documentaries & children's programming; exporter of films.

### TWENTY-FIRST CENTURY DISTRIBUTION

185 Franklin St.  
3rd Floor  
New York, NY 10013  
Phone: 212-226-9688  
Richard Bach, chmn.  
Arnie Geller, pres.  
Film distribution company.

### ULSTER TELEVISION PLC

Havelock House  
Ormeau Rd.  
Belfast BT7 1EB  
Northern Ireland  
Phone: 0232-328122  
Telex: 74654  
Fax: 0232-246695  
Dr. R. B. Henderson, chmn.  
J. D. Smyth, managing dir.  
Peter Battle, sales, London  
Ken Hamilton, mktg., Northern Ireland  
Independent television company providing programming for Northern Ireland.

### UNIFILM INTERNATIONAL CO.

1741 N. Ivar Ave.  
Suite 102  
Hollywood, CA 90028  
Phone: 213-461-3268  
Telex: 215263 UICD UR  
Kenneth T. Haker, gen. mgr., sales  
Neva Friedenn, gen. mgr., mktg.  
Distributes & sells feature films.

### UNITED ARTISTS TELEVISION INC.—See MGM/UA Television Productions

### UNITED FILM ENTERPRISES INC.

26 W. Park Ave.  
Long Beach, NY 11561  
Phone: 516-431-2687  
Munio Podhorzer, pres.  
Nathan Podhorzer, v.p.  
Exporter & importer of films; film buyer; sales representative; producers' representative & purchasing agent for foreign distribution companies.

### UNITED METHOIST COMMUNICATIONS

(Div. of Public Media)  
Suite 1370  
475 Riverside Dr.  
New York, NY 10115  
Phone: 212-663-8900  
Dr. Roger L. Burgess, gen. secy.  
Nelson Price, assoc. gen. secy.  
Bruno Calliandro, Shirley Whipple-Struchen, producers  
Producer & distributor of TV & radio series; spots & films on social issues available. Studio facilities: Nashville, TN.

### UNITED NATIONS OPT. OF PUBLIC INFORMATION

(Information Products Div.)  
1st Ave. at 42nd St.  
New York, NY 10017  
Telex: 212-963-4879  
Georges Leclere, dir., radio & visual services div. Phone: 212-963-6945  
Toussaint Kongo-Doudou, information officer, promotion & acquisition. Phone: 212-963-6940  
Marvin Bolotsky, chief, news production section, visual service. Phone: 212-963-7460

### UNITED PRESS INTERNATIONAL (UPI)—See News Services

### U.S. ARMY DEPARTMENT

Chief of Public Affairs  
Broadcast/Pictorial Branch  
Washington, DC 20315  
Phone: 202-433-2404  
Edward Caputo, chief  
Audio-Visual Branch:  
Maj. Alan E. Coffey, chief  
Phone: 202-695-3007  
Producer of slides & balops & slide film commercials; producer & distributor of TV film/tape series; distributor of motion picture features.

### U.S. CATHOLIC CONFERENCE

Department of Communication  
1011 1st Ave.  
Suite 1300  
New York, NY 10022



Phone: 212-644-1898  
 Richard H. Hirsch, secy., communication  
 Funder of industrial & educational films, religious films, film/tape spot commercials & film programs on order; recording facilities.

**U.S. CHAMBER OF COMMERCE**

1615 H St. NW  
 Washington, DC 20062  
 Phone: 202-463-5690  
 Richard L. Leshar, pres.  
 Carl Grant, group v.p., communications  
 Robert L. Adams, v.p., broadcast  
 Ed Shea, dir., mktg. Phone: 202-463-5818  
 Frank Allen Philpot, mgr., syndication. Phone: 202-463-5834

Mark Bindrim, mgr., facilities sales. Phone: 202-463-5921  
 Andrea M. Kosek, dir., promotion. Phone: 202-463-5858  
 Daryl Griffin, mgr., TV operations. Phone: 202-463-5813

Producer & distributor of general audience news & public affairs programming; broadcast facilities & satellite uplink capabilities for lease.

**U.S. DEPARTMENT OF AGRICULTURE**

(Radio & Television Div.)  
 Room 410A  
 Washington, DC 20250-1300  
 Phone: 202-447-4330  
 Producer & distributor of TV film/tape series & news available via satellite.

**UNIVERSAL TELEVISION**

(A Div. of Universal City Studios Inc., an MCA Co.)  
 Universal City Studios  
 Universal City, CA 91608  
 Phone: 818-777-1000  
 Telex: 67-7053  
 Kerry McCluggage, pres.  
 Producer of TV film/tape series, movies & specials.

**UNIVERSITY OF SOUTHERN CALIFORNIA**

Film & Video Distribution Center  
 School of Cinema-TV  
 University Park  
 Los Angeles, CA 90089-2212  
 George A. Wehbi, dir., film & video distribution center  
 Producer & distributor of industrial & educational films & TV film/tape series.

**UNIVISION**

767 Fifth Ave.  
 12th Floor  
 New York, NY 10153  
 Phone: 212-826-5200  
 Telex: 640284  
 Irvine Hockaday, chmn.  
 William Grimes, pres.  
 Charles Koester, exec. v.p. & treas.  
 Robert Druten, exec. v.p.  
 Charles Egan, v.p.  
 George Blank, v.p., finance  
 Andrew Goldman, v.p., business affairs  
 William Stiles, acting gen. mgr.  
 Rosita Peru, v.p.-program dir.  
 Importer, distributor & producer of Spanish language programs.

**UNUSUAL FILMS**

(Div. of Bob Jones University)  
 Greenville, SC 29614  
 Phone: 803-242-5100, ext. 2741  
 Tim Rogers, dir. & sales mgr.  
 Producer & distributor of motion picture features & shorts, industrial & educational films, religious films, animation, foreign language films, TV film series & theatrical shorts.

**UPA PRODUCTIONS OF AMERICA**

1875 Century Park East  
 Suite 2140  
 Los Angeles, CA 90067

Phone: 213-556-3800  
 Telex: 4720509 HBLSLA  
 Henry G. Saperstein, pres.  
 Dorothy Schechter, v.p.  
 Patricia Saperstein, mktg. dir.  
 Richard Krown, production mgr.  
 Production & distribution of TV programs, animated programs & feature films to cable, syndication, videocassette & foreign markets. Production of industrial films & TV commercials. Character licensing & merchandising.

**UP WITH PEOPLE**

3103 N. Campbell Ave.  
 Tucson, AZ 85719

**VALENTINO MUSIC LIBRARY**

151 W. 46th St.  
 New York, NY 10036  
 Phones: 212-869-5210; 800-223-6278  
 Thomas J. Valentino Jr., pres.  
 Francis T. Valentino, v.p.  
 Joanne F. Rosen, v.p., sales  
 Production music & sound effects library.

**VALUETELEVISION**

Hollywood Center Television Studios  
 5842 Sunset Blvd.  
 Hollywood, CA 90028  
 Phone: 213-465-3242  
 Barry Stagg, sr. v.p., publicity, promotion & advertising  
 E. V. Di Massa, exec. producer  
 Stu Cowner, producer  
 One-hour consumer talk/home shopping series; entertainment & consumer information; demonstrations & product testing.

**VAN BERNARD PRODUCTIONS**

37801 Thompson Rd.  
 Rancho Mirage, CA 92270  
 Phone: 619-328-2550  
 Red Skelton, pres.

**VAN PRAAG PRODUCTIONS INC.**

135 E. 55th St.  
 New York, NY 10022  
 Phone: 212-838-1176

**VEBO PRODUCTION INC.**

701-03 W. Willow  
 Chicago, IL 60614  
 Phone: 312-664-9212  
 S. J. Ventura, pres.  
 Ronny Born, producer  
 Producer of open-end film commercials (made for TV), film/tape spot commercials & film programs on order; recording facilities; studio facilities for rent; other services.

**VENARO FILMS LTD.**

1009 Highview Rd.  
 East Peoria, IL 61611  
 Mailing address: Box 1332  
 Peoria, IL 61654  
 Phone: 309-699-3911  
 Gary D. Smith  
 Producer & distributor of agricultural, industrial & educational films; film handlers.

**★ VIACOM INTERNATIONAL INC.**

1211 Ave. of the Americas  
 New York, NY 10036  
 Phone: 212-575-5175  
 Telex: 620-235 VIA  
 TWX: 710-581-5520  
 Sumner M. Redstone, chmn.  
 Frank J. Biondi Jr., pres. & chief exec. officer  
 Raymond A. Boyce, sr. v.p., corporate relations  
 Neil S. Braun, sr. v.p., corporate development & administration  
 John W. Goddard, sr. v.p. & pres., Viacom Cable Television Division  
 George S. Smith Jr., sr. v.p. & chief financial officer

Mark M. Weinstein, sr. v.p., gen. counsel & secy.  
 Thomas E. Dooley, v.p. & treas.  
 Kenneth Meyer, v.p., human resources  
 William Roskin, v.p., human resources & administration  
 Patricia Ross, v.p., personnel & employee relations  
 Howard France, dir., corporate development  
 Meredith Lobel, entertainment attorney

**Viacom Broadcasting & Entertainment Groups:**

Henry S. Schleiff, sr. v.p., Viacom International Inc.; chmn. & chief exec. officer, Viacom Broadcasting & Entertainment Groups  
 Francis P. Brady, pres., Viacom Television Group & sr. v.p., Viacom Broadcast Group  
 Gus Lucas, exec. v.p., Viacom Entertainment Group & pres., west coast operations  
 Peter Newman, sr. v.p., Viacom Enterprises, ancillary rights & special projects  
 Robert Tucci, sr. v.p., finance & administration  
 Katherine Hogan, v.p., counsel  
 George Faber, dir., communications

**Viacom Productions (West Coast Office):**

Thomas Tannenbaum, pres.  
 Roger Kirman, v.p., business affairs  
 James Schwab, v.p., finance  
 Richard Albarino, v.p., comedy development  
 Mike Moder, v.p., production

**Viacom Enterprises:**

Arthur Kananack, pres.  
 Joseph Zaleski, pres., domestic syndication  
 Paul Kalvin, sr. v.p., sales  
 Michael H. Gerber, sr. v.p.  
 Dennis Gillespie, sr. v.p., mktg.  
 Anthony Guido, v.p., business affairs  
 Elissa Lebeck, v.p., research & mktg. services  
 Toby Martin, v.p., programs  
 Andrew L. Spitzer, v.p., first run sales  
 Eric Veale, v.p., operations  
 Lisa Merians, v.p., creative services  
 Howard Berk, dir., licensing & merchandising  
 Scott H. Kolber, dir., market strategy  
 Gerald Pinks, dir., domestic sales services  
 Mindy A. Gildin, dir., business affairs  
 Gloria Rella, dir., public relations  
 Nanci Orgel, dir., station advertising & promotion  
 Laurie Scheer, mgr., acquisitions & first-run programming

**Viacom World Wide:**

Raul Lefcovich, sr. v.p., international  
 Adam Singer, sr. v.p., mktg. & new media development

**Regional Offices:**

ATLANTA, GA 30346: 400 Perimeter Center Terrace, Suite 982. Phone: 404-395-7795.  
 Frank Flanagan, v.p., southeast; Sid Beighley, account exec., southeast

CHICAGO, IL 60606: 10 S. Riverside Plaza, Suite 316. Phone: 312-648-5858. Dennis Emerson, v.p., midwest; Douglas Knight, mgr., central west; Joseph Kiselica, account exec., central west

DALLAS: 433 E. Las Colinas Blvd., Suite 1160, Irving, TX 75039. Phone: 214-556-2255. David Campbell, v.p., southwest

LOS ANGELES, CA 91608: 10 Universal City Plaza, Universal City. Phone: 818-505-7500. Telex: 671-1586. Brooks Carroll, v.p., sales, western div.; Al Miller, account exec., western div.

NEW YORK, NY 10036: 1211 Ave. of the Americas. Phone: 212-575-5175. Joseph Disalvo, mgr., northeast; Sean Denemy, mgr., mid-Atlantic domestic sales

**International Offices:**

AUSTRALIA: Viacom International Pty. Ltd., St. Martins Tower, 16th Floor, 31 Market St. Mailing address: Box 0342, Queen Victoria Bldg., Sydney, NSW. 2000. Phone: 612-29-5391. Cable: TELECAST. Telex: 790-20698. Anthony D. Manton, managing dir.

BRAZIL: Viacom Video Audio Comunicacoes Ltda., Alameda Jau' 1742-11 Andar, Caixa Postal 51521, 01420 Sao Paulo. Phone: 55-11-853-4633. Cable: NEWSHOWS, Sao Paulo. Telex: 391-01121773. Ivan Aragon, gen. mgr.

CANADA: Viacom Enterprises Canada Ltd., 45 Charles St. E., Toronto, Ont. M4Y 1S2. Phone: 416-925-3161. Cable: VIACOMCAN. Telex: 06219596. Alastair Banks, v.p., gen. mgr.

ENGLAND: Viacom International Ltd./Viacom S.A., 40 Conduit St., London W1R 9FB. Phone: 441-434-4483. Cable: VIACOM. Telex: 851-919122. Peter Press, v.p. & managing dir.; David Ellender, deputy managing dir.

JAPAN: Viacom Japan Inc., 4F Mitsuwa Bldg., 7-2 Ginza 6-Chome, Chuo-Ku, Tokyo 104. Phone: 81-3-573-0551. Cable: VIACOMINTL. Telex: 781-24204. Hiro Kuno, pres.

SWITZERLAND: Viacom SA, Chamerstrasse 18, 6300 Zug. Phone: 41-42-21-8122. Cable: VIACOM. Telex: 845-868-750. Manfred Metzger, rep.

UNITED STATES: Viacom Latino Americana Inc., 1211 Ave. of the Americas, New York, NY 10036. Phone: 212-575-5175. Telex: 620-235 VIA. Bruce Boro, v.p. & managing dir., Latin American operations; Noreen Brittenham, assoc. dir., sales administration

Diversified communications & entertainment company which develops, produces & distributes TV programming; provides consulting services in television & other technologies to communications organizations.

**VICTORY TELEVISION INC.**

One Hollow Lane  
 Lake Success, NY 11042  
 Phone: 516-365-2010  
 James T. Victory, pres.  
 Chuck Wolfertz, sales, eastern div.  
 John Rohrs, sales, midwestern div.  
 Ben Okulski, sales, western div.  
 Ray Feinstein, operations dir.  
 Distributor of TV film/tape series.

**VIDEO-CINEMA FILMS INC.**

510 E. 86th St.  
 New York, NY 10028  
 Phone: 212-734-1632  
 Larry Stern, pres. & sales mgr.  
 Sandra M. Stern, v.p.  
 Distributor of feature motion pictures to TV; own video rights; license film excerpts & stock shots.

**VIOEOFASHION**

One West 37th St.  
 New York, NY 10018  
 Phone: 212-869-4666  
 Telex: 225707  
 Fax: 212-869-8208  
 Anne V. Adami, managing editor  
 Marlene McGinnis, exec. producer & international mktg.  
 Mercedes Idefonso, producer  
 Producer & distributor of fashion & lifestyle programming.

**VIDEO MANAGEMENT CONSULTANTS**

Suite 3019  
 108 W. Main St.  
 Apopka, FL 32703

## Program Sources

Phone: 305-682-5884  
John Whitman, pres.  
Charles White, v.p.  
Nick Scott, v.p., sales  
Mobile production units for rent or lease;  
electronic videotape editing; video projection,  
program & commercial production; tape  
duplication.

### VIDEO MARKETING SERVICES

Suite 310  
8700 Monrovia  
Shawnee Mission, KS 66215  
Phone: 913-541-8532  
Jerry Cullen, producer & director

### VIDEO ORDNANCE INC.

117 East 77th St.  
New York, NY 10021  
Phone: 212-772-9800  
Telex: 551 669 VIDEO ORDN  
Marlene McGinnis, exec. producer  
Producer of programs specializing in defense  
news.

### VIDEO VIEW

1617 N. El Centro Ave.  
Hollywood, CA 90028  
Phone: 213-463-4179  
Howard M. Little, owner  
Kinescope; recording facilities; other  
services.

### VIDEO WEST

Broadcast House  
5 Triad Center  
Salt Lake City, UT 84180-5555  
Phone: 801-575-7400  
Jack Adamson, pres.  
Alan Henderson, v.p.  
Brent Fullner, gen. mgr.  
Melvin Miller, sales mgr.  
Marshall Larson, dir., mktg. & program de-  
velopment  
Location, studio, film & video production,  
duplication & post-production facilities; pro-  
gram development services.

### VIDEOWORKS

24 W. 40th St.  
New York, NY 10018  
Phone: 212-869-2500  
Eliot Tuckerman, pres.  
Frank Herold, exec. v.p.  
Nori Goldsmith, v.p., finance  
Genevieve Volpe, operations mgr.  
Producer & originator of video animatic  
process, full video animation, live action pro-  
duction, commercials, slides, industrials &  
music videos; post-production facilities;  
editorial services; electronic graphics design;  
3-D computer animations.

### VIDISTRIB INC.

4209 Troost Ave.  
Studio City, CA 91604  
Phone: 818-762-2559  
John P. Ballinger, pres.  
Rita M. Ballinger, v.p. & treas.  
Rita Cross, v.p., traffic mgr.  
Producer & distributor of industrial & educa-  
tional films; distributor of motion picture fea-  
tures & TV film/tape series; producer of  
film/tape spot commercials; film handlers;  
sales representative; other services.

### VIKING FILMS INC.

1600 Broadway  
New York, NY 10019  
Phone: 212-245-8858  
Israel M. Berman, pres.  
Producer of industrial & educational films &  
TV film/tape series.

### VISNEWS INTERNATIONAL

630 Fifth Ave.  
New York, NY 10111

Phone: 212-698-4500  
Telex: 239875 VISC UR  
Jack Albert, exec. v.p.  
Ed Heifer, v.p., sales

Worldwide video & satellite services for tele-  
vision stations, producers, corporations, pub-  
lic relations firms, government agencies &  
nonprofit organizations; domestic & interna-  
tional television production & transmission;  
studio & production facilities; global satellite  
network.

### VISUAL PRODUCTIONS '80 LTD.

101 Niagara St.  
Suite 2  
Toronto, Ont. M5V 1C3  
Canada  
Phone: 416-868-1535  
Telex: 06218079  
Lionel Shenken, pres.  
Beverly Shenken, secy.-treas. & mktg. dir.

### Branch Office:

LAS VEGAS, NV 89101: Visual Productions  
Distribution Inc., 825 Clark Ave.

Producer & distributor of TV programming.

### VITT MEDIA INTERNATIONAL INC.

1114 Ave. of the Americas  
New York, NY 10036  
Phone: 212-921-0500  
Telex: 212-921-0222  
TWX: 71-581-4294 VMI NYK  
Cable: VITTMEDIA  
Richard Olsen, vice chmn.  
Roy Muro, pres.  
Bill Morton, group v.p., international syndi-  
cation  
Shelley Senzon, v.p., programming/syndi-  
cation  
Lisa Gelhaus, mgr., syndication, eastern  
region  
Program syndication; cable-dedicated & com-  
mercial programming, international &  
domestic.

### VORKAPICH/LIPSON INC.

58-60 E. 13th St.  
New York, NY 10003  
Phone: 212-505-6800  
Telex: 220883TAUR  
Ed Vorkapich, pres., director & cameraman  
Len Lipson, exec. producer  
Debbie Dryburgh, asst.  
Commercial film production company.

### VSI/GLOBAL VIDEO INC.

744 W. Church St.  
Orlando, FL 32805  
Phone: 407-423-8299  
Telex: 681-5503  
S. T. Rainoff, pres.

Videotape duplication; standards conversion;  
film & filmstrip to video transfer; labeling,  
storage, boxing, station bicycling, marketing  
& distribution services.

### ROGER WADE PRODUCTIONS INC.

15 W. 44th St.  
New York, NY 10036  
Phone: 212-575-9111  
Carolyn Wade, pres.  
James M. Logan, v.p.  
Producer of industrial films & videotape pro-  
grams on order, slides, sales meetings.

### WALLACH ENTERPRISES INC.

8821 Beverly Blvd.  
Los Angeles, CA 90048  
Phone: 213-278-4574  
George S. Wallach, pres.  
Sports entertainment management.

### WALLACH/SEIZER PRODUCTIONS

8821 Beverly Blvd.  
Los Angeles, CA 90048

Phone: 213-278-4574  
George Wallach, pres.  
Bob Seizer, v.p. & secy.  
Producer of TV film/tape series.

### W & W FILMS INC.

1650 Broadway  
New York, NY 10019  
Phone: 212-541-9441  
Richard Winik, pres.  
Barry Winik, v.p., production  
Producer of motion picture features, industrial  
& educational films, TV film/tape series &  
spot commercials, film programs on order;  
stock footage; editing services; sports films.

### WARD PRODUCTIONS INC.

8200 W. Sunset Blvd.  
Hollywood, CA 90046  
Phone: 213-654-3050  
Jay Ward

### THE WAREHOUSE RECORDING STUDIO

320 W. 48th St.  
New York, NY 10036  
Phone: 212-265-6060  
Bill Barton, gen. mgr.  
Recording facilities specializing in music with  
video.

### WARNER BROS. PAY-TV, ANIMATION & NETWORK FILM SALES

75 Rockefeller Plaza  
New York, NY 10019  
Phone: 212-484-8000  
Edward Bleier, pres.  
Gary Credle, sr. v.p., production  
Stanley Solson, v.p., pay TV sales & admini-  
stration  
Eric D. Frankel, v.p., mktg.  
J. T. Shadoan, dir., financial affairs  
Margaret Jelcich, dir., client services, pay TV  
& network

### Warner Bros. Animation Inc.:

BURBANK, CA 91505: 3601 West Olive Ave.,  
Suite 450. Phone: 818-954-3713. Steven  
Greene, v.p., exec. producer; Kathleen Help-  
pie, v.p., production

Distributor of animation, motion picture fea-  
tures, foreign language films & TV film/tape  
series; exporter of films; sales representative.  
Ken Fournier, v.p., advert., promo. & publicity

### WARNER BROS. TELEVISION DISTRIBUTION

4000 Warner Blvd.  
Burbank, CA 91522  
Phone: 818-954-6000  
Telex: 472-0389  
TWX: 910-498-2224  
Fax: 818-954-6539  
Cable: WAR BROS  
Charles D. McGregor, pres., worldwide dis-  
tribution. Phone: 818-954-6060  
Mauro A. Sardi, exec. v.p., worldwide opera-  
tions. Phone: 818-954-6074

### Domestic Television Distribution:

William S. Hart, v.p., domestic sales mgr.  
Phone: 818-954-6097  
Paul Simon, v.p., research. Phone:  
818-954-6025  
Ken Fournier, v.p., advertising, promotion &  
publicity. Phone: 818-954-6020  
John Chickering, v.p., financial administra-  
tion. Phone: 818-954-6040  
Dee Eulberg, v.p., product coordination.  
Phone: 818-954-6023  
Dan McRae, v.p., domestic contracts. Phone:  
818-954-6031  
Sharon Kneller, dir., publicity & promotion.  
Phone: 818-954-6018  
Eleanor Liebs, domestic sales administration.  
Phone: 818-954-6098

### Booking & Services Dept.:

NEW YORK, NY 10036: 630 Ninth Ave.  
Phone: 212-484-8000. Erwin Markisch, tech-

nical service dir. (484-8912); Joe Kivlehan,  
booking service mgr. (484-8910); Louis B.  
Marino, program information mgr.  
(484-8963); Bruce Hoffman, asst. technical  
service mgr. (484-8914)

### Domestic Television Distribution

**Sales Offices:**  
WESTERN: 143 Patricia Way, Box 2749, Grass  
Valley, CA 95945. Phone: 916-272-5343. Ed  
Donaldson, v.p.

SOUTHERN: Box 999, Covington, LA 70434.  
Phone: 504-892-2703. Bill Seiler, v.p.

MIDWESTERN: 3058 Brookwood Circle, Fort  
Mitchell, KY 41017. Phone: 606-341-2585.  
John Louis, v.p.

NORTH CENTRAL: 4000 Warner Blvd., Bur-  
bank, CA 91522. Phone: 818-954-6012. John  
Laing, v.p.

EASTERN: 50 Belmont Ave., Apt. 316, Bala  
Cynwyd, PA 19004. Phone: 215-664-7307.  
Gary Cozen, v.p.

### International Television Distribution:

John Whitesell, v.p., international sales ad-  
ministration. Phone: 818-954-6078  
John Laing, v.p., sales. Phone: 818-954-6012  
Jaime Ruiz, dir., international contracts.  
Phone: 818-954-6070  
Carolyn Hewitt, international administration.  
Phone: 818-954-6080  
Charlene Pollock, international records &  
data. Phone: 818-954-6081

### Print Department:

BURBANK: Bud Rowe, foreign TV print ad-  
ministrator. Phone: 818-954-3731

### International Sales Offices:

EUROPE, MIDDLE EAST & AFRICA: 135/141  
Wardour St., London W1V 4AP, England.  
Bryan Hambleton, v.p., sales & administra-  
tion; Gary Phillips, dir., sales & administra-  
tion; Kevin Williams, asst. dir., sales &  
administration

FRENCH SPEAKING TERRITORIES: 20 rue  
Troyn, 75017 Paris, France. Michel Lecourt,  
v.p., TV distribution

AUSTRALIA, NEW ZEALAND & SOUTHEAST  
ASIA: 154 Castlereagh St., 5th Floor, Alfred  
Moss House, Sydney, NSW 2000. Mailing ad-  
dress: Box 2661, G.P.O. Sydney, NSW 2001  
Australia. Matt Brown, sales dir.

LATIN AMERICA: Acapulco 37, Mexico 7 D.F.,  
Mexico. Jorge Sanchez, v.p., sales

BRAZIL: Warner Bros. (South) Inc., Rua  
Senador Dantas, 19-10 Andar, Rio de Janeiro.  
Lourenberg do Nascimento, Brazil TV su-  
pervisor

ARGENTINA: Tucuman 1938, Buenos Aires.  
Luis D'Alterio, TV mgr.

JAPAN: Box 762, Tokyo Central, Japan. Ken  
Sugizaki, TV sales


**Warner Bros. Distributing (Canada) Ltd.:**  
TORONTO, ONT. M5B 1L7: 70 Carlton St.  
Phone: 416-922-5145. Joan McGregor, ad-  
ministrative asst.; Max Sheine, booking; Betty  
Murray, financial

### Network Features, Pay TV & Animation:

75 Rockefeller Plaza  
New York, NY 10019  
Phone: 212-484-8000  
Edward Bleier, pres., Warner Bros. Pay-TV &  
Network Feature Film Sales & pres., Warn-  
er Bros. Cartoons  
Stanley Solson, v.p., pay TV sales & admini-  
stration  
Eric D. Frankel, v.p., mktg.

# Managers Programmers Engineers Financial wizards

...have one thing in common.



It's been around so long most people take it for granted. But all 23,705 of them refer to it over 241,000 times on average each month! Where else can the people you want to sell your products or services get the names and numbers and data that are so important to decision-makers and influencers?

If your advertising program is suffering from a weak budget, maybe you should be in the 'bible of the business' ..the **Television & Cable Factbook**. A single ad in this important industry resource is a 'year-round campaign' that will continue to showcase your message.

Remember, the **Television & Cable**

**Factbook** is not a 'shelf item'. It's used monthly, weekly, daily, even hourly by mostly upper-level and mid-level managers. It's used *regularly* more than twice as often as Broadcasting's *Yearbook*. And for television and cable needs, there's less waste circulation.

If you want them to *buy*...you'd better *sell* them...in the **Television & Cable Factbook**. Contact Gene Edwards, Advertising Director, for space reservations and rates. Our media kit will tell you even more about us. The time to plan for next year is now!



## Television & Cable Factbook

2115 Ward Court, NW • Washington, DC 20037 • 202-872-9200

## Program Sources

J. T. Shadoan, dir., financial affairs  
Margaret Jelcich, dir., client services, pay TV & network  
Charlotte Mulford, mgr., research & administration  
Anthony Cochi, mgr., accounting/data systems

**Warner Bros. Cartoons Inc.:**  
BURBANK, CA 91522: 4000 Warner Blvd.  
Phone: 818-954-3713. Steven Greene, v.p., exec. producer; Kathleen Helleppie, v.p., production

Distributor of animation, motion-picture features, foreign language films & TV film/tape series; exporter of films; sales representative.

**WARNER/LEVINSON CORP.**  
1995 Broadway  
New York, NY 10023  
Phone: 212-496-7575  
Larry Levinson, pres.  
Phyllis Levinson, v.p.  
Neil Warner, secy.-treas.  
Original music for TV & radio commercials.

**WCN PRODUCTIONS**  
Box 307  
Winter Park, FL 32790  
Phones: 305-645-4977; 305-628-4799  
Mary Lou Boyle, pres. & exec. producer  
Joe Hall, producer & production coordinator  
Quay Burket, chief financial officer  
Production & syndication of TV series & documentaries.

**WE'RE COOKING NOW INC.—See WCN Productions**

**EVAN WEINER PRODUCTIONS**  
370 Claremont Ave.  
Mount Vernon, NY 10552  
Phones: 914-667-9070  
Evan Weiner, exec. producer  
William Daughtry, creative consultant  
Brenda Schaffer, assoc. producer  
Stu Honig & Gary Chester, consultants  
Producer & distributor of cable TV & low power station sports talk shows, sport memorabilia shows, documentaries & news programs.

**WEISS GLOBAL ENTERPRISES**  
2055 Saviers Rd.  
Suite 12  
Oxnard, CA 93033-3693  
Phone: 805-486-4495  
Cable: WEISSPICT  
Adrian Weiss, pres.  
Ethel L. Weiss, v.p.  
Laurie Weiss, v.p.  
Steven A. Weiss, secy.-treas.  
Beverly S. Verman, operations mgr.  
Alex Gordon, information services

**Representatives:**  
**WEST:** Donal Joannes & Assoc. Inc., 11340 W. Olympic Blvd., Suite 375, Los Angeles, CA 90064. Phone: 213-478-2561. Donal Joannes

**MIDWEST:** 505 N. Lake Shore Dr., Chicago, IL 60611. Phone: 312-645-1144. E. Melvin Pinsel

**SOUTHEAST/SOUTHWEST:** 3207 W. Friendly Ave., Greensboro, NC 27408. Phone: 919-292-1434. Hank Profenius

**FOREIGN TERRITORIES:** Turner International, 25 Old Burlington St., London, England W1X 1LB. Phone: 01-434-4341

**HOME VIDEO:** Carlton Entertainment Corp., 5521 Grosvenor Blvd., Marina Del Ray, CA 90066. Phone: 213-558-4993. Richard S. Ellman

**ACCOUNT EXECUTIVE—"MAKE ROOM FOR DADDY":** Gray-Schwartz Enterprises Inc. Box 9239, Calabasas, CA 91302. Phone: 818-702-9888. Marv Gray

Producer & distributor of film programs on order; TV film/tape series; motion picture features, documentaries & shorts, religious films.

**WESTERN INSTRUCTIONAL TELEVISION INC.**  
1438 N. Gower St.  
Los Angeles, CA 90028  
Phone: 213-466-8601  
Donna Matson, pres.  
Producer & distributor of educational TV programs (lease or purchase); pre-recorded videotapes for in-school use; instructional television lessons in art, sciences, language, social studies & music on videocassettes.

**WESTERNWORLD TELEVISION**  
10490 Santa Monica Blvd.  
Los Angeles, CA 90025  
Phone: 213-475-5500  
Telex: 910-342-6712  
Julio Gonzalez-Reyes, chmn.  
Gary J. Worth, pres. & chief exec. officer  
Ray Bentley, sr. v.p., sales  
Eric Taub, v.p., program development  
Ian Joseph, v.p., sales  
Matthew Oddy, dir., international sales & operations  
International distributor of TV programs to network & independent TV broadcasters, cable & pay TV, non-theatrical & ancillary markets; co-produce TV programs.

**WEST GLEN COMMUNICATIONS**  
1430 Broadway  
New York, NY 10018  
Phone: 212-921-2800  
Stan Zeitlin, pres.  
Annette Minkalis, v.p., TV distribution  
John Summerlin, v.p., producer & dir.  
Producer & distributor of public service programs, PSAs, video news releases & free loan film material; distributor of industrial & educational films & theatrical short subjects.

**WESTON WOODS STUDIOS INC.**  
Weston Woods  
Weston, CT 06883  
Phones: 203-226-3355; 800-243-5020  
Telex: 643759  
Morton Schindel, pres.  
Paul J. Schindel, v.p. & managing dir.  
Lynne F. Joffe, mktg. communications  
Producer & distributor of children's audio/visual materials & videocassettes; distributor of educational films & motion picture shorts; exporter & importer of films & video programs.

**WHITE JANSSSEN INC.**  
604 Davis St.  
Evanston, IL 60201  
Phones: 312-328-2221; 800-777-2223  
Matthew White, chief exec. officer  
Stefaan Janssen, pres.  
Produces, acquires & markets programming; film library available as stock-footage source & research facility.

**ALTON WHITEHOUSE & ASSOCIATES**  
7061 Old Kings Rd. S.  
Jacksonville, FL 32217  
Phones: 904-733-9565; 904-733-9566  
Alton Whitehouse, pres.  
Distributor of motion picture features, TV film/tape series & theatrical shorts.

**WILLIAMS & MEYER CO.**  
630 S. Wabash Ave.  
Chicago, IL 60605  
Phone: 312-322-9800

**WINOSOR VIDEO**  
8 West 38th St.  
New York, NY 10018  
Phone: 212-944-9090  
Telex: 650-246-0853  
Fax: 212-840-0217  
Robert J. Henderson, chief exec. officer  
Bertram B. Goodman, pres.  
Bob Marmiroli, v.p., mktg. & sales  
Videotape production & post-production facility; studio & remote production; editing in all formats; graphics & animation; film-to-tape/tape-to-film transfers; world TV standards conversion; duplication; videodisc consulting & mastering.

**WNET/THIRTEEN**  
(Educational Bcstg. Corp.)  
356 W. 58th St.  
New York, NY 10019  
Phone: 212-560-2000  
William F. Baker, pres. & chief exec. officer  
George L. Miles Jr., exec. v.p. & chief operating officer  
Donald Sussman, sr. v.p., video services  
Rudy Bechtel, sr. v.p., mktg. & communications  
Hugh Price, sr. v.p., Production Center  
Ruth Ann Burns, sr. v.p., Broadcast Center  
Public TV producer & broadcaster.

**WOLD COMMUNICATIONS**  
3415 S. Sepulveda Blvd.  
Suite 500  
Los Angeles, CA 90034  
Phone: 213-390-5455  
Fax: 213-398-4659  
Telex: 4720534 RWC II  
TWX: 910-342-6977  
Robert Wold, chmn.-emeritus  
David Connell, pres.  
William M. Hynes, exec. v.p.  
Robert E. Wold, sr. v.p., sales & mktg.  
Charles F. Conaty, sr. v.p., engineering & operations  
Thomas J. Bartunek, sr. v.p., corporate development

**Wold Teletape (division of Wold Communications Inc.):**  
LONG ISLAND CITY, NY 11101: 35-30 38th St.  
Phone: 718-392-9560. Angelo G. Ricco, v.p. & gen. mgr., operations

**Branch Offices (Sales):**  
NEW YORK, NY 10022: 875 3rd Ave., 18th Floor. Phone: 212-832-3666. Carolyn Connerat, sales mgr.

ALEXANDRIA, VA 22314-1540: 1033 N. Fairfax St. Phone: 703-836-1707. Diana Calland, sales exec.

**Branch Offices (Operations):**  
LOS ANGELES, CA 90028: 6290 Sunset Blvd.  
Phone: 213-390-5455. Charles F. Conaty, sr. v.p., engineering & operations

NEW YORK, NY 10118: 350 Fifth Ave., Suite 8208. Phone: 212-947-4475. Steve Ludwig, v.p., technical, Wold New York Teletape

Satellite and terrestrial transmission facilities and services for domestic & international television; operates fixed transmit/receive satellite earth stations, mobile satellite uplinks & mobile microwave; program production & delivery facilities for TV & videoconferencing (monaural & stereo); videotape duplication & shipping services.

**SIO WOLOSHIN INC.**  
13th Floor  
95 Madison Ave.  
New York, NY 10016  
Phone: 212-684-7222  
Sid Woloshin, pres.  
Charlotte Armstrong, production asst.  
David Manka, asst. engineer

Carla Hall, Mary Anne Allen, sales reps.  
Full service production house & recording studio; creation & production of original music & lyrics for various industries.

**WORLD EVENTS PRODUCTIONS LTD.**  
4935 Lindell Blvd.  
St. Louis, MO 63108  
Phone: 314-454-6475  
Telex: 910-761-1093  
Fax: 314-454-6428  
Edward J. (Ted) Koplak, pres.  
Brian Lacey, v.p. & gen. mgr.  
Peter Keefe, v.p., production  
Production, syndication & marketing of TV programs.

**WORLDVISION ENTERPRISES INC.**  
660 Madison Ave.  
New York, NY 10021  
Phone: 212-832-3838  
Telex: 62401 WOR UW  
Fax: 212-980-5970  
Cable: WORLVISION  
John D. Ryan, pres.-chief exec. officer  
Bert Cohen, exec. v.p.-chief operating officer  
Larry Gottlieb, exec. v.p., finance & administration  
Burt Rosenburgh, exec. v.p. & gen. mgr., Evergreen Programs Inc.  
Steve Blank, sr. v.p., finance  
Randall Hanson, sr. v.p., domestic sales  
Jerry Rettig, sr. v.p., creative services  
Ben DeAugusta, sr. v.p., operations  
Tom Devlin, v.p.-gen. mgr., Worldvision Home Video Inc.

Bill Baffi, v.p., eastern div. mgr.  
Gary G. Montanus, v.p., advertiser sales  
Jerry Kaufer, v.p., creative services  
Rita L. Scarfone, v.p., advertising & promotion  
Dan Willis, v.p., international sales administration  
Mitch Black, v.p., operations  
Andrea Furman, v.p., office management & personnel  
Adam Lloyd, account exec., eastern div.  
Karen Davidson, account exec., advertiser sales  
Robert J. Day, mgr., eastern div., Worldvision Home Video Inc.  
Philip D. Marella Jr., dir., business affairs  
Gerald Bixenspan, dir., research & sales development  
Andy Samet, dir., promotion  
Alan Cohen, dir., publicity  
Phil Martzoff, dir., domestic sales administration  
Doreen Muldoon, dir., advertising sales administration  
Lawrence A. Forsdick, v.p., special projects

**International:**  
Michael Kiwe, v.p., European operations (Rome & Munich base)  
William Peck, managing dir., United Kingdom (London base)  
Brian Rhys-Jones, managing dir., Australia & Far East (Sydney base)  
Bruce Swanson, v.p. & gen. mgr., Canada (Toronto base)  
Mex Hartmann, managing dir., Germany (Munich base)  
Mary Jane Fourniel, managing dir., France & French-speaking countries (Paris base)  
Mie Horasawa, dir., sales, Japan & Korea (Tokyo base)  
Raymond Rodrigues, managing dir., Brazil (Rio de Janeiro base)  
Harrington Silva, dir., sales, Latin America (Los Angeles base)

**U.S. Sales Divisions:**  
EASTERN: 660 Madison Ave., New York, NY 10021. Phone: 212-832-3838. Bill Baffi, v.p.-div. mgr.; Adam Lloyd, account exec.; Robert J. Day, east div. mgr., Worldvision Home Video Inc.

**CENTRAL:** 625 N. Michigan Ave., Chicago, IL 60611. Phone: 312-642-2650. Paul Darylik, v.p. & central div. mgr.; Brian O'Sullivan, account exec., central div.; Jim Kauss, account exec., central div., Evergreen Programs Inc.; Ken Williams, central div. mgr., Worldvision Home Video Inc.

**SOUTHERN:** 400 Perimeter Center Terrace, Suite 150, Atlanta, GA 30346. Phone: 404-394-7444. Jim Thomson, v.p. & southern div. mgr.; Reggie Jester & Karl Middelburg, account execs., southern div.; Bruce Knox, southern div. mgr., Worldvision Home Video Inc.

**WESTERN:** 9465 Wilshire Blvd., Beverly Hills, CA 90212. Phone: 213-273-7667. Martin Weisman, account exec., western div.; Randy Briggs, account exec., western div., Evergreen Programs Inc.

Worldwide distribution of TV programming to networks, stations, cable, pay TV & home video markets.

### WORLD WIDE BINGO

Box 2311  
Littleton, CO 80161  
Phone: 303-795-3288  
James R. Hampton, pres.  
Verniece Stuart, exec. v.p.  
Richard Ludvigsen, exec. v.p.  
Rex Gibson, dir., mktg.  
TV & radio bingo promotion & marketing.

### WORLD WRESTLING FEDERATION

Box 3857  
1055 Summer St.  
Stamford CT 06905  
Phone: 203-352-8620  
Telex: 643283 TITAN STM  
Fax: 203-352-8699  
Vince K. McMahon, pres. & chief exec. officer  
Linda E. McMahon, exec. v.p.  
Richard K. Glover, sr. v.p., business affairs  
Basil V. DeVito Jr., sr. v.p., mktg. & affiliate relations  
James E. Troy, sr. v.p., international & pay-per-view operations  
Michael V. Ortman, dir., affiliate relations  
John Howard, gen. sales mgr.  
Worldwide producer & distributor of wrestling programs.

### WPML-TV

5001 Wynnefield Ave.  
Philadelphia, PA 19131  
Phone: 215-878-1700  
Randall Smith, exec. v.p.  
Color TV tape programs & commercials.

### THE WRESTLING NETWORK

920 Providence Towers East  
Lock Box 14  
5001 Spring Valley Rd.  
No. 920  
Dallas, TX 75244-3910

### CARTER WRIGHT ENTERPRISES

6533 Hollywood Blvd.  
Hollywood, CA 90028  
Phone: 213-469-0944  
Carter Wright, pres.  
June Wright, v.p., talent coordination  
Music production for TV, radio, stage & screen; bookings.

### W.R.S. MOTION PICTURE & VIDEO LABS

210 Semple St.  
Pittsburgh, PA 15213  
Phones: 412-687-3700; 800-345-6977  
F. Jack Napor, pres.  
Ed Janow, mktg. v.p.  
Laboratory facilities & services; music library; editing, processing & recording facilities; videotape-to-film & film-to-tape duplication; Macrovision anti-piracy process.

### WTTW CHANNEL 11/ENTERPRISES GROUP

5400 N. St. Louis Ave.  
Chicago, IL 60625  
Phone: 312-583-5000  
Telex: 9102212787  
Fax: 312-583-3046  
Bill McCarter, pres.  
John Rahmann, exec. v.p.  
Pat Faust, v.p., Enterprises Group  
Program development, production & distribution for broadcast, cable, home video & other electronic media.

### WW ENTERTAINMENT

205 E. 42nd St.  
4th Floor  
New York, NY 10017  
Phone: 212-661-3350  
Telex: 4973939 WWVENY  
George Hankoff, pres.  
James R. Waltz, sr. v.p.  
Tony Elmaleh, v.p., production  
Sylvia Delia, v.p., sales, home video & cable TV  
Tom Sedarski, v.p., midwestern sales  
Zita Siegel, dir., sales administration  
Co-producers & distributors of feature film packages & series.

### Y & R PROGRAM SERVICES

285 Madison Ave.  
New York, NY 10017  
Phone: 212-210-3000  
Paul Isacson, exec. v.p.  
Frank Zingale, sr. v.p.  
Producer & distributor of programming.

### YORK ENTERPRISES INC.

Box 482  
New Rochelle, NY 10802  
Phone: 212-682-3511  
Jack Sobel, pres.  
Producer & distributor of music specials & TV film/tape series; producer of film programs on order; cable & commercial syndication.

### YORKSHIRE TV

The Television Centre  
Leeds LS3 1JS  
England

### Advertising Office:

32 Bedford Row  
London WC1R 4HE ENGLAND  
Production studio.

### ZACHRY ASSOCIATES INC.

709 N. 2nd St.  
Box 1739  
Arlene, TX 79604  
Phone: 915-677-1342  
H. C. Zachry, pres.  
Producer & distributor of religious films; producer of TV film/tape series & spot commercials; film programs on order; recording facilities; studio facilities for rent; other services.

### Z-AXIS CORP.

10800 E. Bethany Dr.  
Suite 500  
Aurora, CO 80014  
Phone: 303-696-9608  
Steven H. Cohen, pres.  
John Switzer, v.p., operations  
Alan Treibitz, v.p., finance  
Raymond Hauschel, v.p., sales  
Computer generated, 3-D animation; video production & post production; interactive video.

### ZENITH PRODUCTIONS LTD.

8 Great Titchfield St.  
London WC1R 4HE  
England

**ZIV INTERNATIONAL**—See Lorimar-Telepictures.

## News Services

### ABC NEWS

7 W. 66th St.  
New York, NY 10023  
Phone: 212-887-7777  
Roone Arledge, group pres., ABC News & Sports  
Richard C. Wald, sr. v.p.  
Irwin W. Weiner, sr. v.p., finance  
Av Westin, v.p., program development  
Victor Neufeld, exec. producer, "20/20"  
Joanna Bistany, v.p. & asst. to pres.  
Bob Roy, sr. broadcast producer, "World News Tonight"  
Pamela Hill, v.p. & exec. producer, documentary unit  
William Lord, v.p.  
Jeff Gralnick, v.p. & exec. producer, political broadcasts  
Dorrance Smith, exec. producer, "This Week with David Brinkley" & weekend news  
Richard Kaplan, exec. producer, "Nightline"  
Producer of TV film/tape series; news.

### ABN/FOCAL POINT TV NEWS NETWORK

1199 National Press Bldg.  
Washington, DC 20045  
Phones: 202-628-6397; 301-320-4615  
Robert C. Cody, pres. & exec. editor  
Yvonne L. Cody, v.p.  
Produces & distributes news, features & newsmagazine programming via satellite, video & audio tape for TV/cable/radio; Washington bureau & localized coverage for TV/radio stations & cable systems; PR services in U.S. & abroad include teleconferencing, news event coverage, conferences; video-audio news releases; targeted satellite newfeeds; newsmagazines & special reports.

### AP NEWS PLUS, AP BUSINESS PLUS & AP SPORTS PLUS

1825 K St. NW  
Suite 615  
Washington, DC 20006-1253  
Phones: 202-955-7200; 800-821-4747  
Louis D. Boccardi, pres.  
James R. Williams, dir., broadcast services  
Greg Groce, dir., cable TV services

### Branch Office:

NEW YORK, NY 10010: 50 Rockefeller Plaza.  
Phone: 212-621-1500

Complete news service for cable systems, full-time, fully-automated news reports (graphics-enhanced) including sports, financial news. Available on subscriber-owned or AP-owned & maintained equipment in page format. Single or multi-channel display. 24-hour service, turnkey installation.

### ARMY & AIR FORCE HOMETOWN NEWS CENTER

Kelly AFB, TX 78241-5000  
Phone: 512-925-6261  
James D. Ammons, div. chief  
Larry Gilliam, chief, television  
Don Crites, chief, mktg.  
Produces & distributes news features about American service members. Products distributed to television stations in service members' hometowns.

### ASSOCIATED PRESS

50 Rockefeller Plaza  
New York, NY 10020-1666  
Phone: 212-621-1500  
Telex: 234728  
Louis D. Boccardi, pres. & gen. mgr.  
D. Byron Yake, asst. to the pres.  
James F. Tomlinson, v.p., asst. to pres.  
James W. Mangan, v.p., newspaper membership  
Walter R. Mears, v.p., exec. editor  
Hal Buell, asst. gen. mgr., newphotos  
Wick Temple, dir. of human resources

Richard G. Atkins, dir. of communications  
Kelly Smith Tunney, asst. gen. dir., corporate communications  
Claude E. Erbsen, v.p., AP-Dow Jones  
John Reid, dir., broadcast services

### Branch Office:

WASHINGTON, DC 20006-1253: 1825 K St. NW. Phone: 202-955-7200.

News gathering cooperative; distributes news, photos & data information to newspapers & broadcasters via satellite receivers & landlines. Subsidiary companies in other information & communications areas.

### BROADCAST NEWS LTD.

36 King St. E.  
Toronto, Ont. M5C 2L9  
Canada  
Phone: 416-364-3172  
Keith Kincaid, chief exec. officer  
John Rea, v.p.  
Phil Adler, business mgr.  
Wayne Waldroff, gen. news dir.  
Offices in Halifax, Montreal, Quebec City, Ottawa, Toronto, Winnipeg, Regina, Edmonton, Vancouver & Victoria

News, information & programming services in English & French via satellite to private broadcasters & cable systems in Canada.

### CBS NEWS

524 W. 57th St.  
New York, NY 10019  
Phone: 212-975-4321  
David Burke, pres.  
David Buksbaum, v.p. & dir., special events  
Joan Richman, v.p., news coverage  
Beth Bressan, v.p., legal affairs  
Mark Harrington, v.p., news broadcasts  
Jim McKenna, v.p., finance & planning  
Joseph Oembo, v.p., CBS News Radio  
Larry Cooper, v.p., radio  
Robert Horner, v.p., news services  
Ted Savaglio, dir., news coverage  
John F. Smith III, bureau mgr., Washington

## ★ CONUS COMMUNICATIONS

3415 University Ave.  
Minneapolis, MN 55414  
Phone: 612-642-4645  
TWX: 910-563-3598  
Stanley S. Hubbard, pres.  
Charles H. Dutcher III, v.p. & gen. mgr.  
Anita Kiever, v.p. & dir., news service  
Satellite news gathering cooperative of local stations with portable or fixed Ku-band satellite uplinks; space segment, satellite IFB & PL, news coordination, daily story feeds, breaking news, pooled coverage, Washington bureau & live interconnects between member stations; transponders on SBS-3 & K-2.

### CONUS-TV DIRECT

1825 K St. NW  
Suite 601  
Washington, DC 20006-1351  
Phone: 202-955-7370  
Scott Goodfellow, v.p. & bureau chief  
Rebecca Sobel-Bell, deputy bureau chief  
Joseph N. Benton, exec. producer  
News gathering & satellite transmission services from Washington for local television news programs.

### DOW JONES NEWS SERVICES

200 Liberty St.  
New York, NY 10281  
Phone: 212-416-2420  
Robert Neil Williams, national sales dir.

Get the facts about  
**Television Digest with Consumer Electronics**  
... at no risk!

**We GUARANTEE  
You Will Benefit**

**FROM READING TELEVISION DIGEST  
with CONSUMER ELECTRONICS**

**... or We'll Refund Every  
Penny of Your Investment!**

*There are no "if's, and's or but's" about this offer:*

Enter a one-year subscription (52 weeks), and any time that you feel you are not getting your money's worth in facts, figures, timely reports on every segment of your industry, tell us, and **we'll return your investment to the last penny.**

Like you, we're business men, and we wouldn't make this kind of an offer lightly. It's based on the simple fact that **for over 45 years *Television Digest with Consumer Electronics* has been the one best source** for the information people like you need to do your job better, faster, and more confidently.

How successful are we? **More than 84% of our subscribers renewed this year.**

Thousands of executive decision-makers now receive *Television Digest* every Monday morning—and have at their fingertips the latest reports, reviews, and analyses of television trends and developments, highlighting cable television, networks, stations, FCC, FTC, Congress. Plus what's news in consumer electronics—videocassette recorders, videodisc players, video games, home computers, color and monochrome TV, business statistics, import/export trends, government regulations, and much, much more.

They know—and you will—that *Television Digest* brings them the important news **first.**

Subscribe now, we **guarantee** you'll be satisfied, or it will cost you nothing.

To enter a subscription, or for a free sample copy, write us or call collect: (202) 872-9200.

**Warren Publishing, Inc.**  
2115 Ward Court, N.W.  
Washington, D.C. 20037  
**(202) 872-9200**

Business & financial news reporting via newsprinters & CRT display devices throughout each business day.

## FINANCIAL NEWS NETWORK

2525 Ocean Park Blvd.  
Santa Monica, CA 90405  
Phone: 213-450-2412  
Dick Stone, sr. v.p., distribution  
Mike Wheeler, sr. v.p. & gen. mgr.  
Scott Hulst, sr. v.p., ad sales  
Tom Lucas, v.p., mktg.  
Chris Taylor, v.p., affiliate relations  
John Morse, v.p., research  
Ed Berenhaus, v.p., creative services

### Other Bureaus:

NEW YORK, NY 10022: 645 Madison Ave., 6th Floor. Phone: 212-758-9009

CHICAGO, IL 60601: One Illinois Center, 111 E. Wacker Dr., Suite 1413. Phone: 312-670-0255

Live financial & business news; stock market quotes, commodity news, general business news, interviews. Syndicated half-hour & hour financial wrap-up.

## HEARST METROTONE NEWS

235 E. 45th St.  
New York, NY 10017  
Phone: 212-682-7690  
J. F. D'Angelo, pres.  
Bruce L. Paisner, exec. v.p.  
Charles Shutt, gen. mgr.  
Producer & distributor of industrial & educational films, newsreels, TV film/tape series; producer of film/tape spot commercials and film programs on order.

## HOLLYWOOD NEWSREEL SYNDICATE INC.

1622 N. Gower St.  
Hollywood, CA 90028  
Phone: 213-469-7307  
Rick Spalla, pres.  
Jeff Spalla, v.p.  
Film & videotape production facility.

## INDEPENDENT EXCHANGE NEWS ASSN. INC.

WPIX Inc.  
11 WPIX Plaza  
New York, NY 10021  
Phone: 212-210-2430  
Fred Zehnder (KTVU), board chmn. & v.p.  
Mark Monsky (WNYW), pres.  
Gerry Ruben (KTLA), secy.  
Harold E. Protter (WNOL-TV), treas.  
Charles R. Novitz, managing dir.  
Roger C. LaMay, managing editor  
Marilyn Swist Isaacs, business mgr.  
Nightly electronic news service.

## INTER-GLOBAL NEWS

630 Park Lane  
2nd Floor  
Philadelphia, PA 19144-3713

Phone: 215-849-3997  
F. D. Pease, gen. mgr.  
A. P. Taylor, foreign mgr.  
A. E. Pease, office mgr.  
J. K. Sperling, assoc.  
Producer & distributor of newsreels; exporter of films; importer of TV film series; TV rights.

## L.I. TV-NEWS

Box 592552  
Orlando, FL 32859  
Phone: 305-351-0411  
Paul M. Cicarelli, pres. & sales dir.  
Joan C. Cicarelli, v.p.  
Independent TV news service; feature stories; convention coverage; editorial services; documentaries; film & tape programs on order.

## MEDIA LINK

(The Video News Release Network)  
708 Third Ave.  
New York, NY 10017  
Phone: 212-682-8300  
TWX: 710-581-0071  
Fax: 212-682-2370  
Laurence Moskowitz, pres.  
J. Graeme McWhirter, v.p.  
Edward Lamoureux, dir., sales  
Leland Harden, dir., mktg.  
Nick Peters, exec. editor  
Distributor of satellite video news releases & corporate messages; newswire services.

## MORMON NEWS SERVICE

50 East North Temple  
Salt Lake City, UT 84150  
Phones: 801-531-2238; 801-531-4395  
Arnold R. Augustin, TV media relations  
Gerry Pond, radio media relations  
Branch offices in New York, Toronto, Sydney, Sao Paulo, Frankfurt & Paris

## MOVIE TONE NEWS INC.

(A subsidiary of Twentieth Century-Fox Film Corp.)  
460 W. 54th St.  
New York, NY 10019  
Phone: 212-408-8450  
Burton Stone, Rick O'Hare, Harold Potter, Richard Plagge, Merte Joffe  
Stock footage; newsreel film library.

## NATIONAL BROADCASTING CO.

30 Rockefeller Plaza  
New York, NY 10112  
Phone: 212-664-4444  
Michael Gartner, pres., NBC News Div.  
Timothy J. Russert, v.p., programs & asst. to the pres.  
Thomas Ross, sr. v.p., NBC News  
Joseph Angotti, v.p., election coverage  
Natalie P. Hunter, v.p., finance & administration  
Jeremy Lamprecht, v.p., news coverage  
Vera Mayer, v.p., information services

Robert McFarland, v.p., Washington  
Jo Moring, v.p., affiliate news services  
Ed Planer, v.p., Europe  
Tom Wolzien, v.p., editorial services, operations & technical support

## THE NEWSFEED NETWORK

888 Seventh Ave.  
New York, NY 10106  
Phone: 212-307-3218

### Operations:

The Newsfeed Network  
Group W  
5th & Market  
Philadelphia, PA 19106  
Phones: 215-238-4839; 800-922-6397

## Washington News Bureau:

DC Live  
1111 18th St. NW  
Washington, DC 20036  
Phones: 202-331-9240; 202-293-6353  
Richard Sabreen, v.p. & gen. mgr.  
Terry O'Reilly, news dir.  
Louisa Hart, Washington bureau chief  
Charles Towne, operations mgr.

Satellite news network with Washington coverage, sports game highlights, request coverage, features, series & color weather satellite pictures.

## NEWSFILM INC.

211 E. 51st St.  
New York, NY 10022  
Phone: 212-688-1130  
Konstantin Kalsar, pres.  
Producer of industrial & educational films, newsreels, TV film/tape series & news.

## REUTERS LTD.

1700 Broadway  
New York, NY 10019  
Phone: 212-603-3576  
James L. Outman, mgr., media services

### Branch Office:

TORONTO, ONT. M5L 1J1: Box 403, Commerce Court Postal Station. Phone: 416-869-3600. Bill O'Shea, mgr.

Producer & distributor of news.

## SPIRITUAL WORLD NETWORK NEWS

150 Hamakua Or.  
Suite 332  
Kailua, HI 10019  
Phone: 808-239-7190; 808-737-7969

Producer of independent spiritual newscasts for TV & radio.

## SPR NEWS SOURCE

5165 Shady Island Rd.  
Mound, MN 55364

## UNITED PRESS INTERNATIONAL

1400 Eye St. NW  
Washington, DC 20005  
Phone: 202-898-8000  
Telex: 202-682-1542  
Paul Steinle, pres.  
National & international news wire service; spot news pictures & feature pictures in facsimile, color prints & color slides; audio tape for radio & Spanish language services.

UPITN—See Worldwide Television News

## WALL STREET JOURNAL TV

200 Liberty St.  
New York, NY 10281

## WEST GLEN COMMUNICATIONS

1430 Broadway  
New York, NY 10018  
Phone: 212-921-0966  
Stan Zeitlin, pres.  
Vincent Capuzzi, exec. v.p.  
Annette Minkalis, v.p., TV distribution  
John Summerlin, v.p., producer & dir.  
Producer & distributor of industrial & educational films, newsreels, corporate sponsored films, video news releases & free loan public service films.

## WORLDWIDE TELEVISION NEWS CORP.

1995 Broadway  
New York, NY 10023  
Phones: 212-362-4440; 212-362-4448  
Fax: 212-496-1269/5723  
Telex: 237853  
Kenneth A. Coyte, pres.  
Keith Reynolds, sr. v.p.  
Robert E. Burke, v.p., news  
Gerry O'Reilly, v.p., corporate sales  
Vince O'Reilly, mgr., film library  
Lorraine Grabham, mgr., mktg.

### Branch Office:

ENGLAND: 31-36 Foley St., London W1P 7LB. Phone: 01-323-3255. Telex: 23915.

Independent video news agency supplying international news to U.S. broadcasters, affiliates, cable operators & other world broadcasters. Jointly owned by Independent Television News (ITN) in the United Kingdom, ABC & Nine Network of Australia.

# Management and Technical Consulting Services

Including companies involved in marketing, market surveys, promotion, public relations, engineering, research, management consulting for Television Stations, Radio Stations, Cable Systems and other communications properties.

## **AOERLY INDUSTRIES INC.**

1405 Chews Landing Rd.  
Laurel Springs, NJ 08021  
Phone: 609-227-8296  
Herbert A. Aderley, pres.  
Aerial & underground construction services,  
drip installations & pre- & post-wiring MDUs.

## **AEC CO.**

Box 20147  
Houston, TX 77225  
Phone: 713-666-8797  
Arthur Krueger

## **AGB/INFORMATION & ANALYSIS INC.**

81 N. Broadway  
Hicksville, NY 11801  
Phone: 516-822-7878  
Fax: 516-822-7959  
Harvey Morrow, v.p. & gen. mgr.  
Jamie Drantch, project dir.  
Marketing & media research for broadcast-  
ing, cable & new electronic media. Program  
concept & pilot testing, economic feasibility  
studies, news research, programming, mar-  
keting & ad sales research, segmentation  
analyses, videotext research. Survey design,  
analysis & implementation; questionnaire de-  
velopment, sample design, focus groups, tel-  
ephone interviewing.

## **A-J CONTRACTING CO. INC.**

470 Park Ave. S.  
New York, NY 10016  
Phone: 212-889-9100  
Construction managers, consultants & con-  
tractors.

## **AKER ASSOCIATES INC.**

Suite 700  
1350 New York Ave. NW  
Washington, DC 20005  
Phone: 202-628-4040  
Colburn Aker, pres.  
Scott Richardson, v.p.  
Julian Stein, sr. consultant  
Communications consultant specializing in  
marketing, media relations & public affairs.

## **ALEXANDER & ASSOCIATES**

550 North Reo St.  
Suite 300  
Tampa, FL 33609  
Phones: 813-875-8600; 813-873-5101  
Fax: 813-873-5194  
Thomas N. Alexander, pres.  
Regulatory affairs & business analysis con-  
sultation for cable TV industry including: Stra-  
tegic planning; franchising & refranchising;  
franchise transfers, renegotiations & fee  
reductions; regulatory system profiles;  
governmental & community relations; system  
appraisals; financial projections and market-  
ing; personal consultations.

## **ALFORD ENGINEERING INC.**

32 Sixth Rd.  
Woburn, MA 01801  
Phone: 617-729-8050  
TWX: 710-348-1063  
Fax: 617-933-9512

Andrew Alford, pres.  
Evaluation of TV & other RF signals reflected  
from buildings, towers & other structures.

## **FRANK ALLEN ASSOCIATES**

Box 28727  
San Diego, CA 92128  
Phone: 619-451-2586  
Frank L. Allen  
C. Edward Harmon  
Terri E. Allen  
Ronald M. Sutherland  
Cable television brokerage, consulting,  
financing, appraisals & management  
services.

## **AMERICAN TRANSCOMMUNICATIONS INC.**

80 Field Point Rd.  
Greenwich, CT 06830  
Phone: 203-661-7390  
Howard R. Hawkins, chmn. & chief exec.  
officer  
Robert E. Button, pres.  
Hubert J. Schlafly, dir.  
Richard Campbell, v.p.  
Consultants in satellite, microwave, cable, tel-  
ephone networks, systems & equipment.

## **AMSAT COMMUNICATIONS INC.**

78 Halloween Blvd.  
Stamford, CT 06902  
Phone: 203-323-7800  
Rick Perrone, pres.  
Ken Makowski, v.p., mktg.  
Mark Hopkins, chief engineer  
Cable TV service specializing in system au-  
dits, trapping, sales, marketing, installations,  
rewire multiple dwellings, underground con-  
struction, engineering evaluations, proof of  
performance, splicing, aerial construction &  
system rebuilds, earth stations, headends &  
fiber optics.

## **ANTONELLI MEDIA TRAINING CENTER**

20 W. 20th St.  
New York, NY 10011  
Phone: 212-206-8063

## **ASSOCIATED UTILITY SERVICES INC.**

Box 650  
Moorestown, NJ 08057  
Phone: 609-234-9200  
Joseph F. Brennan, pres.  
Frank J. Hanley & Stuart G. McDaniel, sr. v.p.s  
Financial consulting to cable TV industry,  
specializing in preparation of rate filings; ex-  
pert witness & testimony for presentations to  
regulatory agencies.

## **ATLANTIC COMMUNICATIONS**

Box 3700  
Winter Springs, FL 32708  
Phone: 305-365-4321

## **ATLANTIC RESEARCH CORP.**

5390 Cherokee Ave.  
Alexandria, VA 22312  
Phone: 703-642-4000  
Telex: 248893  
TWX: 710-832-9828  
W. H. Borten, pres. & chief exec. officer  
W. G. Hamm, exec. v.p. & chief operating  
officer  
Theda A. Parrish, corp. communications mgr.

William F. Pohts, Oscar Reed Jr., Arlie G. Tum-  
er, consultants  
A. Beamon Sparks, James R. Landoll &  
Howard Turnage, principal engineers  
Frank Townsend, Alan W. McCormick, en-  
gineers  
Thomas Baldwin, chief of telecommunica-  
tions group, advanced technology dept.  
Electronic & communications engineering,  
testing & consulting services; RF shielding.

## **AUOIENCE RESEARCH & DEVELOPMENT**

8700 Stammons Freeway N  
Suite 415  
Dallas, TX 75247  
Phone: 214-630-5097  
Edward Bewley, chief exec. officer  
William W. Taylor & Willis Duff, senior  
partners  
John Sheehan, v.p., client development  
Research & consultation in local television  
programming, specializing in news. Program  
development, personnel search, performance  
coaching, promotion, strategic planning,  
market and sales research for broadcast tel-  
evision, cable TV & radio.

## **THE AUSTIN CO.**

3650 Mayfield Rd.  
Cleveland, OH 44121  
Phone: 216-382-6600  
Thomas J. Judge, pres. & gen. mgr.  
Thomas B. Sweeney, v.p.  
Designers, engineers & builders of TV fa-  
cilities.

## **AWM COMMUNICATIONS CONSULTANTS INC.**

Box 531185  
1168 N.E. 101st St.  
Miami Shores, FL 33153  
Phone: 305-891-5070  
Arno W. Mueller, pres.

## **F. J. BAER INDUSTRIES INC.**

5851 Calvin Ave.  
Tarzana, CA 91356  
Phone: 818-881-1815  
Jim Baer

## **ELIZABETH BAIN ASSOCIATES**

Box 106  
Cos Cob, CT 06807  
Phone: 203-661-8544  
Elizabeth Bain, pres.  
Margaret J. Ware, v.p.  
Management/marketing consultant working  
with TV stations, cable systems, producers,  
distributors, investment companies in pro-  
gram evaluation, creative research, financial  
projections & product acquisition.

## **BAKER SCOTT & CO. EXECUTIVE SEARCH**

Cable Division  
1259 Rte. 46  
Parsippany, NJ 07054  
Phone: 201-263-3355  
David Allen & Judy Bouer, principals  
Executive search.

## **BCI INC.**

1749 Old Meadow Rd.  
Suite 210  
McLean, VA 22102

Phone: 703-442-0515  
Pierre A. Dupont, pres.  
Ronald F. Graves, v.p.  
T. M. West, dir. of mktg.  
General consulting on telecommunications.

## **MICHAEL S. BERKOWITZ & ASSOCIATES**

223 Duncan Way  
Oakland, CA 94611  
Phone: 415-652-2862  
1345 Maryland Ave. N.  
Golden Valley, MN 55427  
Phone: 612-544-5743  
Michael S. Berkowitz, pres.  
Strategic planning/corporate development;  
economic, financial, technical & marketing  
research, consulting & management ser-  
vices; specializing in cable TV, ETV & other  
broadband communication systems.

## **BERNARD ASSOCIATES**

237 E. 39th St.  
New York, NY 10016  
Phone: 212-686-7445  
Bernard Eichwald, sr. partner  
Gerard C. Sharpe, partner  
Design, construction, management, opera-  
tion & maintenance of electronic systems.

## **BFM ASSOCIATES**

(Div. of BFM Properties Inc.)  
10 E. Main St.  
Hyannis, MA 02601  
Phone: 617-771-8254  
Joseph J. Madden, pres.  
Management consultants specializing in ra-  
dio station acquisitions, operations, ap-  
praisals, evaluations & cable system  
acquisitions.

## **BILL-DAVID ASSOCIATES INC.**

2508 Fairmount St.  
Colorado Springs, CO 80909  
Phone: 303-636-1584  
William H. Martin, pres.  
Hugh Martin, v.p.  
Radio & TV station appraisals, brokerage &  
management consulting.

## **BMC COMMUNICATIONS**

Box 7528  
Incline Village, NV 89450  
Phone: 702-831-4646  
William L. McGee, pres.  
Sales support & training services for radio,  
TV & cable systems local advertising sales;  
retail sales training/development &  
sales/mktg. programs, films/tapes. Recruit-  
ment, training & placement of local media  
sales personnel. Consulting services & pub-  
lications on new electronic media: Pay TV;  
LPTV; DBS; cellular radio; videotex; home  
video cassettes, discs, games & personal  
computers.

## **BOOZ, ALLEN & HAMILTON INC.**

NEW YORK, NY 10178: 101 Park Ave. Phone:  
212-697-1900 Telex: 620196. R. Michael  
McCullough, chmn.; George W. Baker, v.p.,  
corporate communications



ATLANTA, GA 30303: 229 Peachtree St. NE.  
Phone: 404-659-3600

BETHESDA, MD 20814: 4330 East West Hwy.  
Phone: 301-951-2200

CHICAGO, IL 60602: 3 First National Plaza.  
Phone: 312-346-1900

CLEVELAND, OH 44115: 1100 Chester Ave.  
Phone: 216-696-1900

DALLAS, TX 75201: 2121 San Jacinto, Suite 3100.  
Phone: 214-922-0454

SAN FRANCISCO, CA 94111: 555 Montgomery St., Suite 1700.  
Phone: 415-391-1900

International consultants to private & government sectors specializing in strategic, organizational, technological, public management, productivity management & defense technology.

#### BOWERS DESIGN ASSOCIATES

746 Alexander Rd.  
CN 5277  
Princeton, NJ 08540  
Phone: 609-452-7000  
Raymond A. Bowers, pres.  
John F. Connolly, sr. v.p., mktg.

Fred L. John, v.p.  
John D. Sisti, v.p., sales  
Full architectural service, land use planning, landscape architecture & engineering coordination.

#### THE HERBERT BOYER CO.

14 E. 77th St.  
New York, NY 10021  
Phone: 212-744-7558  
Herbert Boyer, pres.  
James H. Hollyer & William F. Parsons, v.p.s  
Ron Simon, sr. associate  
Consulting service to operators & manufacturers of cable TV equipment. Equipment evaluation & market requirements. Acquisition & new venture studies. Executive searches & theft of service analysis.

#### ROBERT W. BRECKNER

1014 N. Bundy Dr.  
Los Angeles, CA 90049  
Phone: 213-472-2132  
Robert W. Breckner  
TV, radio & cable management consultant & broker.

#### BRIGHTSTAR COMMUNICATIONS LTD.

Rockefeller Center  
630 Fifth Ave.  
New York, NY 10111  
Phone: 212-582-8578  
Telex: 642494 WU BRTSTR NY  
William J. Page, v.p., North America  
Domestic and international satellite services; contract supplier for BBC, JISO, the European Broadcasting Union & others.

#### BROADCAST-CABLE ASSOCIATES INC.

12 Lakeview Dr.  
Lynnfield, MA 01940  
Phone: 617-595-7900  
Paul McCarthy, gen. managing partner  
Represents new & existing TV stations in negotiations with cable systems for carriage, preferred channel positioning & non-duplication and syndicated exclusivity protection. Prepares significant viewership studies to erase copyright liabilities for both television stations and cable systems.

#### BROADCAST DATA SERVICES

(Div. of Moffet, Larson & Johnson Inc.)  
2 Skyline Place  
5203 Leesburg Pike  
Suite 800  
Falls Church, VA 22041

Phone: 703-824-5666  
Allocation studies, terrain profiles, population counts, market & frequency watch service, TV & LPTV databases.

#### BROADCAST ENGINEERING INC.

46 Marian Rd.  
Fairfield, CT 06430  
Phone: 203-371-6462  
Gregory L. Morton, pres.  
Radio & TV engineering consulting & maintenance services.

#### ★ BROADCAST INVESTMENT ANALYSTS INC.

Box 17307  
Washington, DC 20041  
Phone: 703-478-5880  
Thomas J. Buono, pres.  
Jonathan Intrater, v.p., tax appraisals  
David Cole, v.p., tax appraisals  
Greg Welsh, v.p., corporate information  
Frank Higney, manager, valuations  
William Redpath, manager, tax appraisals  
Bank presentations, valuation studies, asset appraisals, feasibility studies, acquisition consulting & industry publications

#### BROADCAST PERSONNEL INC.

400 Broad St.  
Milford, PA 18337  
Phone: 717-296-5044  
Sherlee Barish

#### BROAD STREET VENTURES

Box 151  
Riverside, CT 06878  
Phone: 203-637-4605  
Richard L. Geismar, pres.  
Fred E. Walker, exec. v.p.  
Financial & management consulting for broadcast industries.

#### STUART N. BROTMAN

49 Cedar St.  
Lexington, MA 02173  
Phone: 617-862-8892  
Stuart N. Brotman, pres.  
Strategic corporate, financial, market & regulatory planning for senior management of communications, information & entertainment clients in the U.S. & abroad.

#### BROWNE, BORTZ & CODDINGTON INC.

155 S. Madison St.  
Suite 230  
Denver, CO 80209  
Phone: 303-321-2547  
Paul I. Bortz, chief exec. officer  
Economic analysis, market research, station and cable system valuation, strategic planning for media, sports & entertainment industry.

#### BUSINESS SYSTEMS

One Marcus Dr.  
Greenville, SC 29615  
Phone: 803-297-9290  
Telex: 803-297-9213  
Bill Cox, pres.  
Russ Bosko, v.p.  
Paul Griffin, dir. of sales  
In-house billing and management system on digital computer equipment with addressable interface.

#### CABLE COMMUNICATIONS CONSULTANTS INC.

103 Park Washington Court  
Falls Church, VA 22046  
Phone: 703-533-1545  
Fax: 703-533-1165  
Martin R. Smith, pres.  
Gerard J. Looby & Joel Goldblatt, v.p.s

## ComCapital Group

TV/Radio/Cable  
PRIVATE PLACEMENTS OF CAPITAL  
Equity • Subordinated Debt • Senior Bank Loans

CONSULTING AND ADVISORY SERVICES  
M&A • Business Plans • Appraisals

PAUL C. RAEDER ANTHONY M. HOFFMAN DAVID E. SCHUTZ  
19 W 44th Street, New York, New York 10036 (212) 302-8720

Neil A. Manheimer, David R. Jones, Maura P. O'Clissham  
Cable TV appraisals, fair market valuations, feasibility studies, tax appraisals, trouble shooting, refranchising, system management, special studies, litigation support & expert witness testimony.

#### CABLEDATA

Sacramento, CA 95873-1070  
Phone: 916-636-5800  
Fax: 916-636-5560  
Gerald S. Knapp, pres.  
Maggie Wilderottter, v.p., sales, mktg. & national support  
Nancy Frank, dir., mktg.  
Complete on-line system for cable subscriber management & billing including addressability and pay-per-view.

#### CABLE ENGINEERING INC.

1269 N. 10th Ave.  
Hanford, CA 93230  
Phone: 209-582-5353  
Steven L. Roberts, pres.  
Ed E. Cooper, v.p.  
Cable TV & communications systems design, drafting, strand mapping, as-built mapping, field audits; as-built, rebuild & make-ready engineering; technical consulting & engineering services.

#### THE CABLE GUIDE—See TVSM INC.

#### CABLE MANAGEMENT SERVICES

Box 9120  
Schenectady, NY 12309-0120  
Phone: 518-786-1488  
Frank C. Baxter Jr., Paul F. Schonewolf, Wayne L. Sherman & George M. Williams, principals  
Engineering, marketing, operations & financial consulting for CATV operators, lenders & equity investors, including systems management, business planning, auditing of operations, loan performance reviews & other management services.

#### CABLE MARKETING SERVICES INC.

2105 Edgewood  
Box 13676  
Arlington, TX 76013  
Phone: 817-429-2737  
Janie Cull, chmn.  
Robert E. Cull, pres.  
Specialists in converter changeouts with door sales, sales campaign training & management, telemarketing, marketing management, plans & field implementation, cable stores, employe training, start-up for in-house departments.

#### CABLEMASTERS CORP.

Box 219  
Lake City, PA 16423  
Phone: 814-774-2616  
Bernie Czarnecki, pres.  
Tom Dow, v.p.  
Garry Morris, construction manager  
Aerial & underground construction, strand mapping, system design, make ready engineering & applications, residential & MDU installations, proof of performance & turnkey services.

#### CABLEMEDIA ADVERTISING INC.

80 Werimus Lane  
Woodcliff Lake, NJ 07675

Phone: 201-391-3058  
Mary Lou Wallace, pres.  
Chris Wallace, v.p.  
Craig Rankin, sales mgr.  
Joseph Rees  
Cable advertising representative & sales consultants in New York & Philadelphia markets.

#### CABLE MEDIA ASSOCIATES

405 Reo St.  
Suite 260  
Tampa, FL 33609  
Phone: 813-875-6183  
William M. Roberts III, v.p.  
Cable television management, brokerage & financing.

#### CABLE-SCOPE MANAGEMENT CORP.

Box 15626  
Delmont, PA 15626  
Phone: 412-668-2194

#### CABLE SEARCH ASSOCIATES

Box 2347  
Naperville, IL 60565  
Phone: 312-369-2620  
Telex: 720-462  
Wick Kirby, pres.  
Executive search & placement, specializing in operations, engineering, marketing & construction.

#### CABLE SYSTEM SURVEY CO.

17 Peddler's Row  
Newark, DE 19702  
Phone: 302-368-2436  
518 North Main St.  
Tekonsha, MI 49092  
Phone: 517-767-4185  
Thomas N. Tetreault, pres.  
Provides system strand-mapping, as-built surveys, base mapping, system design, make-ready surveys & related technical services for construction, rebuild & upgrade of CATV plants.

#### CABLESYSTEMS ENGINEERING

855 York Mills Rd.  
Don Mills, Ont. M3B 1Z1  
Canada  
Phone: 416-446-1233

#### CABLE TECHNOLOGIES INTERNATIONAL INC.

Suite 107  
1051 County Line Rd.  
Huntingdon Valley, PA 19006  
Phone: 215-953-0100  
Paul (Pete) E. Morse Jr., pres.  
Diane Bachman, mktg. exec.  
Consulting & marketing services for cable operators & equipment vendors.

#### CABLETEK

Box 11908  
Lexington, KY 40578  
Phone: 606-259-1366  
Warren Crane, pres.  
Norman L. Johnson, v.p., sales  
On-line & remote batch computer services for cable television industry.

#### HERBERT B. CAHAN

6350 Red Cedar Place  
Suite 401  
Baltimore, MD 21209  
Phone: 301-764-0401

## Management & Technical Services

Communications, public & community relations & station management consultant.

### CALIFORNIA CABLE LETTER

121 Easterly Ave.  
Box 7600  
Santa Cruz, CA 95061-7600  
Phone: 408-426-5981

Thomas J. Karwin, pres.  
Janette I. Karwin, v.p.

Publishes California CableLetter, a monthly newsletter on public policy issues in cable communications; consulting services in cable communications program development; local communications planning; specializing in work with cities, counties, schools & colleges.

### CAREER MARKETING ASSOCIATES

7100 E. Belleview  
Suite 309  
Englewood, CO 80111  
Phone: 303-779-8890

### WILLIAM B. CARR & ASSOCIATES INC.

1805 Hardgrove Lane  
Burleson, TX 76028  
Phone: 817-295-1181  
William B. Carr, pres.  
B. Baker, D. Hardin  
Consulting engineers for TV, radio, CATV, MDS, cellular & land mobile services, FCC; FCC applications; field work; system design, planning & specification; hearings.

### CATV AMIC CO.

Box 1038  
1360 Old Farmington Rd.  
Lewisburg, TN 37091  
Phone: 615-359-4051  
John H. Gillespie, pres.  
Jack Gillespie, v.p.  
David Sanders, v.p.  
Greg McGee, v.p., mktg.

### Branch Office:

BIRMINGHAM, AL 35209: 2718 20th St. S., Suite 104

Auditing, marketing, installations, construction.

### CATV DESIGN ASSOCIATES INC.

3100 S. Lamar  
Suite 101  
Austin, TX 78704  
Phone: 512-444-2461  
Steve Williams, pres.  
Doug Burns, v.p.  
Ruth Brewer, office mgr.  
Computer-aided two-way system design for new builds, rebuilds, TVRO, SMATV & data links; strand mapping; as-built survey mapping; on site system evaluations; consulting.

### CATV/GROUP I

Box 8221  
Canton, OH 44711  
Phone: 216-454-4806  
Earl Miller, eastern div.  
John Calabrese, western div.  
Phone: 619-445-0577  
Door-to-door cable, MDS, STV & DBS subscriber sales.

### CATV SUBSCRIBER SERVICES INC.

808 Summit Ave.  
Greensboro, NC 27405-7834  
Phones: 919-273-5553; 800-334-0860  
Raymond L. Gallitelli, pres.  
Turnkey marketing, advertising, door-to-door sales, scheduling, installation; mapping & engineering; construction; house drop audits; various support services.

### CAV COMMUNICATIONS CORP.

20 E. 53rd St. Penthouse  
New York, NY 10022  
Phone: 212-319-3440

Jay Campbell, pres.  
Specializes in advertising, production & programming services for the cable TV & home videocassette industries. Concentrates on translating print to electronic media. Development & placement of original programming for basic cable networks.

### CB COMMUNICATION INC.

120 E. 56th St.  
Suite 340  
New York, NY 10022  
Phone: 212-758-7880  
Suzan K. Couch, pres.  
Gail Trell Barker, secy-treas.  
Marketing & sales services for entertainment & service industries.

### CLS2

(Subsidiary of Claire Stern Assoc. Inc.)  
16th Floor  
370 Fifth Ave.  
New York, NY 10016-6517  
Phone: 212-725-5632  
Claire M. Stern, dir.  
CATV financial, legal, engineering & marketing consultants; system appraisals.

### COAXIAL ANALYSTS INC.

Suite 1301  
4582 S. Ulster St. Pkwy.  
Denver, CO 80237  
Phone: 303-770-7700  
Ross W. McPherson, pres.  
James J. Holland, v.p., corporate development  
James B. MacKenzie, v.p., strand mapping services  
G. Charlene Tatum, controller  
Affiliates: Coaxial Capital Corp. (see Brokerage & Financing); Coaxial Construction Corp. (see Cable TV System Construction)  
Computer-assisted strand mapping & system design for engineering, construction, project management & system operation; strand mapping, as-built mapping & make ready surveys; direct sales campaigns for new systems & remarkets; tap audits; marketing consultation; management consulting.

### COLUMBINE SYSTEMS

1707 Cole Blvd.  
Golden, CO 80401  
Phone: 303-237-4000  
B. Cole, S. Thompson, D. Weidner, M. Goodman, G. Stanford, J. Cochran  
Broadcast information systems including sales, traffic, billing, accounts receivable, payroll, general ledger, accounts payable, music inventory & rotation, media inventory, automation interface, demographics & film inventory/amortization.

### COMEX CORP.

1645 N.W. 79th Ave.  
Miami, FL 33126  
Phones: 305-594-0850/0851/0852  
Telex: 248892 (COMEX UR)  
Jack A. Rickel, pres.  
G. J. Rickel, secy-treas.  
Vivian M. Fernandez, Latin American sales Engineer, furnish & supervise complex TV systems; broadcast, microwave, CATV, MATV, satellite, MMDS.

### COMMUNICATIONS ENGINEERING SERVICES LTD.

80 Worcester Rd.  
Etobicoke, Ont. M9W 1K7  
Canada  
Phone: 416-674-0224  
Geoff Heathcote, gen. mgr.  
Ralph von Eppinghoven, project mgr.  
Consulting services for cable TV; system testing/field engineering; headend alignments; management studies; microwave system design; earth station design & implementation;

software development; regulatory applications & briefs.

## ★ COMMUNICATIONS EQUITY ASSOCIATES INC.

5401 W. Kennedy Blvd.  
Suite 851  
Tampa, FL 33609  
Phone: 813-877-8844  
J. Patrick Michaels Jr., chmn.  
James F. Ackerman, vice chmn.  
Harold D. Ewen, pres.

### Branch Offices:

WASHINGTON, DC 20036: 1133 20th St. NW.  
Phone: 202-778-1400. Fax: 212-319-4293.  
Kent Phillips, managing dir.

NEW YORK, NY 10152: 375 Park Ave., Suite 3808. Phone: 212-319-1968. Fax: 212-319-4293. Donald Russell, managing dir.

BERWIN, PA 19312: 1235 Westlakes Dr., Suite 140. Phone: 215-251-0650. Fax: 215-251-9180. Tom MacCrory, group v.p.-cable TV

Investment banking & brokerage services to cable TV industry; acquisitions, divestitures, mergers & trades; financial placements for equity & debt; joint ventures; appraisals; consultation for tax & estate planning & shareholder negotiations.

### COMMUNICATIONS LINK INC.

Box 339  
Missouri City, TX 77459-0339  
Phone: 713-933-7013  
Ted Tarver, pres.  
MMDS consultant.

### COMMUNICATIONS MARKETING INC.

8415 La Mesa Blvd.  
Suite 3  
La Mesa, CA 92041-5326  
Phone: 619-461-7891  
James L. Bloxham, pres.  
Dr. Thomas Wotruba, dir., CMI Research Services  
Keith Harris, dir., CMI Brokerage Services  
James Vernon, corporate counsel  
Suzanne Bloxham, corporate secy.  
Cable systems brokerage, operation & management consulting; cable TV consumer opinion research.

### COMMUNICATION RESOURCES/MEDIA BROKERS

3727 E. 31st St.  
Tulsa, OK 74135  
Phone: 918-743-8300  
Tom Belcher, pres.  
Eileen Belcher, v.p.  
Barbara Terry, secy-treas.  
Radio, TV & cable brokerage, financial consulting, acquisitions & mergers.

### COMMUNICATIONS STUDIES & PLANNING INTERNATIONAL INC.

101 Park Ave.  
New York, NY 10178  
Phone: 212-697-1900  
Telex: 178202 CSP UT  
Branch Office: London  
Michael Tyler, chmn.  
Charles Jonscher, exec. v.p.  
Matthew Kusnitz, dir., publication & videotex services  
Business consulting & research in telecommunications & information industries including strategic planning, market analysis, technical planning & operational project management.

### COMMUNICATION TECHNOLOGIES INC.

6213 Middleton Springs Dr.  
Middleton, WI 53562

Phone: 608-831-4636  
Richard C. Gall, pres.  
Studio, transmitter, fiber optic, microwave, satellite, data & CATV system consulting, design & installation.

COMPUCON INC.—See Spectrum Planning Inc.

### COMPULINK

5600 S. Quebec  
B-156  
Englewood, CO 80111  
Phone: 303-779-4032

### COMPUTER MANAGEMENT SYSTEMS INC.

6610 N. Shadeland Ave.  
Indianapolis, IN 46220  
Phone: 317-842-1830

### COMPUTER RESEARCH INC.

Box 325  
Pittsburgh, PA 15230  
Phone: 412-262-4430  
Frank Moser, marketing mgr.  
Offices: Pittsburgh, PA; Haddonfield, NJ; New York, NY; Portland, OR  
Cable TV accounts receivable through distributive processing minicomputer systems.

### COMSAT VIDEO ENTERPRISES

950 L'Enfant Plaza SW  
Washington, DC 20024  
Phone: 202-863-6961  
Telex: 892668  
David Beddow, pres.  
Dan Wells, v.p., business development  
Catherine B. Waters, national accounts mgr.  
Turnkey network services for video, voice & data point-to-point/point to multipoint teleconferences; mobile video, voice & data services. Owns & operates COMSTAR satellites. Provides maritime communications services through MARISAT system.

### COMSEARCH INC.

11720 Sunrise Valley Dr.  
Reston, VA 22091  
Phone: 703-620-6300  
Engineering services for satellite earth stations & microwave communication including CARS & STL; system design, FCC applications, interference trouble-shooting; radiation hazard testing & analysis.

### COMSONICS INC.

Box 1106  
1350 Port Republic Rd.  
Harrisonburg, VA 22801  
Phones: 800-336-9681; 703-434-5965 (in VA)  
Warren L. Braun, chmn.  
Dennis A. Zimmerman, senior v.p.  
Thomas C. Jorgensen, sales & mktg. mgr.  
Wayne Bruffy, Cynthia Tasker, Lora Nelson & Gary Wilson, account execs.  
CATV manufacturer of Sniffer leakage detection equipment, coaxial relays, window field strength meter; CATV repair facility for test equipment, headend & line equipment; used equipment sales/purchase.

### COMTEL VIDEO SERVICES INC.

411 Airport Blvd.  
Suite 103  
Burlingame, CA 94010-2001  
Phone: 415-579-1123  
Robert C. Beggs, pres.  
Air checks for advertisers on TV.

### CONLEY & ASSOCIATES

Box 4877  
Greenwich, CT 06830-4877  
Phone: 203-661-6058  
Christopher J. Conley, managing gen. partner  
Management consultants to the electronic media, specializing in appraisals & valuations;

strategic planning & feasibility studies; financial planning & restructuring; station/system management; operational evaluations & audits; engineering design & technical evaluations; marketing research & analysis; human resources development & training; franchising/refranchising; regulatory affairs & expert testimony.

## CONTEL FEDERAL SYSTEMS SECTOR

(Subsidiary of Contel Corp.)  
12015 Lee Jackson Hwy.  
Fairfax, VA 22033-3346  
Phone: 703-359-7500  
Telex: 892455  
Stuart Johnson, pres.  
Jack Pinto, v.p., business development  
M. E. Korpan, market research analyst  
Design, engineer, construct, install, operate & maintain telecommunication, information & security systems for domestic & foreign commercial companies & governments.

## COOLEY ASSOCIATES INC.

Box 187  
Langhorne, PA 19047  
Phone: 215-752-0279  
Caywood C. Cooley Jr., pres.  
Cable TV engineering & management consultants specializing in cost-efficient CATV system rebuilds, using computer-aided design techniques & lease/sale of CATV applicable software.

## COOPER-RUTTER ASSOCIATES INC.

1-3 Kings Hwy. East  
2nd Floor  
Haddonfield, NJ 08033  
Phone: 609-354-6066  
Edward T. Rutter, pres.  
Frank N. Cooper, consultant  
David N. Bartolone, dir. of engineering  
Cable TV consulting including financial & operational analysis, computerized financial models, appraisals, system design & engineering, franchise strategy, ascertainment, system management, proposal preparation, expert testimony & regulatory analysis.

## ROGER COOPER & ASSOCIATES

Box 708  
Auburn, CA 95603  
Phone: 916-823-9060  
Roger Cooper, pres.  
Marketing & audience research counsel to electronic communications firms. Development & implementation of research-oriented marketing strategy & research-based sales tools. Economic studies, including evaluation of station audience & revenue potential.

## SOL CORNBERG

White Rigg  
East Ballaterson  
Maughold, Isle of Man, U.K.  
Phone: 0624-812145  
Design and operations consulting.

## CORNWALL ASSOCIATES INC.

650 Sierra Madre Villa No. 300  
Pasadena, CA 91107  
Phone: 818-351-5521  
Fax: 818-351-5057  
J. Shirl Cornwall, pres.  
Kent Cornwall, v.p.  
Nathan Seamons, v.p., interior design  
Architecture, interior design, technical design, construction management, equipment installation, turnkey services for production & broadcast facilities.

## COTTRELL & HOUSE INC.

Box 110929  
475 Metroplex Dr.  
Nashville, TN 37222-0929  
Phone: 615-385-0350

## 1989 Edition

## Office:

MADISON, WI 53705: 6300 University Ave., Box 5648. Phone: 608-233-9711

## CRAMER VIDEO INC.

120 Hampton Ave.  
Needham Heights, MA 02194  
Phone: 617-449-2100  
Tom Martin, pres.  
Dan Mulhern, exec. v.p. & sales mgr.  
Shelton Oliver, chief engineer  
William Gunter, v.p., sales  
MATV, cable TV, TV studio, video systems, production house & interactive systems designers, programmers & distributors.

## CREDIT PROTECTION ASSOCIATION INC.

Box 802068  
Dallas, TX 75380  
Phones: 800-527-2274; 214-233-9614  
Nate Levine, pres.  
Doug Bridges, v.p.  
J. (Doc) Guerrero, sr. v.p., mktg.  
Robert Adonallo, v.p., eastern region  
Robert McAllister, v.p., western region  
Estelle Wallace, mgr., Ohio Valley region  
Bernie Slackman, mgr., southeast region  
Joe Foley, mgr., northeast region  
Specialized CATV account collection and equipment recovery.

## CS COMMUNICATIONS INC.

2929 Eskridge Rd. No. P1  
Fairfax, VA 22031  
Phone: 703-560-0080  
Charles E. Sampson, pres.  
Subscriber management systems for personal computers, CATV, SMATV & TVRO system operators; software.

## CST TECHNOLOGY INC.

Savannah Research Centre  
Drawer 13546  
Savannah, GA 31416  
Phone: 912-927-3800  
Carl H. Rosekrans, pres.  
Design & manufacture of off premise addressable equipment for CATV & SMATV systems.

## CTIC ASSOCIATES

1500 N. Beauregard St.  
Suite 205  
Alexandria, VA 22311  
Phone: 703-845-1700  
Harold Horn, pres.  
Private, nonpartisan consulting group which provides technical & financial consulting services on cable related matters to local governments. Assists in franchising & refranchising processes, attends public hearings, prepares ordinances & requests for proposals; documents & evaluates franchise materials. Advises & assists in franchise renegotiations, rate studies, technical compliance & financial feasibility studies.

## WILLIAM KENNETH CUMMING & ASSOCIATES

707 North Carolina Ave.  
Cocoa, FL 32922  
Phone: 407-632-2769  
Speech improvement for management & news personnel; news evaluation; public relations and publications assessment; college communication centers & curricula.

## CUMMINS-ALLISON CORP. (Allison Division)

Box 102  
Dept. T. F.  
Indianapolis, IN 46206  
Phone: 800-245-8270  
Robert L. Hofmann, pres.  
John M. Mentzer Sr., v.p., sales  
Richard A. Lippitz Sr., v.p., mktg.  
Coupon payment books & billing systems, computer generated billing.

**des**  
ASSOCIATES

David Schutz President

## ECONOMIC CONSULTANTS TV — RADIO — CABLE

- Leveraged Buyout Analysis
- Financing Debt/Equity
- Business Plans
- Appraisals

42 W. TWIN RD., HIGHLANDS, NJ 07732  
(201) 291-9807

## CYCLE SAT

119 Willowglen Dr.  
Forest City, IA 50436  
Phone: 800-622-1865

## DATAWORLD

Box 30730  
4827 Rugby Ave.  
Suite 200  
Bethesda, MD 20814  
Phones: 301-652-8822; 800-368-5754  
John L. Neff, pres.  
Shirley M. Ostmann, gen. mgr.  
Robert E. Richards, mktg. mgr.  
Database for AM, FM, TV, low-power TV & translators. 24-hour remote access available.

## JEFFERSON DAVIS ASSOCIATES

Suite 340, The Center  
425 2nd St. SE  
Cedar Rapids, IA 52401  
Phone: 319-364-4460  
Jefferson D. Davis, exec. dir.  
Thomas R. Tiedemann, v.p.  
Anthony G. Blum, v.p.  
Terri Maize, Mary Westphalen, research associates  
Sharon Anthony, comptroller  
News & programming audience research; long range planning programs.

## THE ODER RIVER GROUP

2000 L St. NW  
Suite 200  
Washington, DC 20036  
Phone: 202-859-3331  
Robin B. Martin, pres. & chief exec. officer  
Jay P. Williams Jr., chief operating officer  
Erwin G. Krasnow, general counsel

## Branch Office:

WAYLAND, MA 01778: 16 Coltsway. Phone: 617-358-4828

Radio, TV & cable TV consulting, acquisition consulting, financial & operational reviews, research & mktg.

## OEOITTE, HASKINS & SELLS

1114 Ave. of the Americas  
New York, NY 10036  
Phone: 212-790-0798  
O. Shapiro

## GARY A. OENT & ASSOCIATES—see Summit Company

## ★ DES ASSOCIATES

95 Colona St.  
Wyckoff, NJ 07481  
Phone: 201-891-7758  
David E. Schutz & Paul Raeder, co-directors  
Ellen Brooks, research dir.  
Financial & economic analyses; financing, new station feasibility studies, appraisals, strategic planning.

## OESIGN AUTOMATION INC.

809 Massachusetts Ave.  
Lexington, MA 02173-3992  
Phone: 617-862-8998  
Telex: 247346 SBSBUR  
N. Sokal, pres.  
Design consulting & design review in all areas of electronics.

## DIRECT VIDEO MARKETING INC.

Rte. 2, Lewisburg Pike  
Franklin, TN 37064  
Phone: 615-790-7091  
Richard Marshall, chief exec. officer  
Cindy Marshall, pres.  
Produces TV commercials for direct response advertising.

## DONNELLEY MARKETING INFORMATION SERVICES

Box 10250  
70 Seaview Ave.  
Stamford, CT 06904  
Phone: 203-353-7474  
Fax: 203-325-3391  
Electronic Mail Box: 12508500  
Gary Hill, v.p. & gen. mgr.  
Stephen A. Speier, dir., mktg.  
Skip Hunt, dir.  
Andrew Paul, dir.  
Jack Proehl, eastern region sales mgr. (203-353-7295)  
Channing Stowell, central region sales mgr. (312-495-1211)  
Peter Rast, western region sales mgr. (714-978-1122)  
Eugenia K. Bodson, mktg. mgr. (203-353-7261)

Demographic data services including Census data, updated estimates & projections, lifestyle clusters; media, product usage & retail sales information; color-keyed mapping; product offering cable specific data.

## OUSEK COMMUNICATIONS INC.

Box N  
Waccabuc, NY 10597  
Phone: 914-763-8686  
Alexander Dusek, pres.  
Broadcast marketing & production for stations, syndicators, groups, etc. Consultant for advertising & promotion.

## DYCO ELECTRONICS INC.

Industrial Park Rd.  
RD 2  
Hornell, NY 14843  
Phone: 607-324-2030  
Stanley Georgek Jr., pres.  
Greg Georgek Jr., v.p.  
Marty Coates, sales mgr.  
Steve Pullen, v.p., engineering  
Engineering, design, manufacturing electromagnetic devices, toroidal transformers & windings, filters, pulse transformers, chokes, reactors & military power supplies.

## E & M CABLE ASSOCIATES INC.

1162 W. Pioneer Parkway  
Arlington, TX 76013  
Phones: 817-277-6995; 817-261-1926  
C. Thomas Eastman, pres.  
Cable systems appraisals & analysis, system audits, franchising, system management, rate research, marketing studies, plant & equipment inventory analysis, budget studies, construction & maintenance.

## EAGLE CABLE COMMUNICATIONS

1455 Beauville Dr.  
St. Louis, MO 63122-1441  
Phone: 314-434-2433  
Ed Mocooley

## EOM & ASSOCIATES INC.

1234 Massachusetts Ave. NW  
Suite 1006

## Management & Technical Services

Washington, DC 20005  
Phone: 202-639-8880  
Early D. Monroe Jr., pres.  
Clyde E. Gurley, sr. v.p.  
Lawrence Smith, v.p., mktg.  
D. D. Page, v.p., construction  
Engineering design & FCC application preparations; cable TV, MMDS, cellular radio, TV, LAN, paging, telephone, satellite, microwave & international broadcast station construction, service and maintenance; proof-of-performance tests & RF measurements.

### ELECTRONIC DISTRIBUTORS RESEARCH INSTITUTE

3080 N.E. 47th Court  
Fort Lauderdale, FL 33308  
J. Howard Reed, gen. mgr. & exec. secy.  
Management service covering methods & procedures in operational, financial, sales, etc. of electronics distributing business.

### ELRA GROUP RESEARCH

525 Butterfield Drive  
East Lansing, MI 48823  
Dr. Robert LaRose

### J. B. EMERSON & ASSOCIATES INC.

5309 Colewood Pl.  
Sarasota, FL 34232  
Phone: 813-378-1104  
James B. Emerson  
Technical product management, development & marketing consultation. Engineering and installation services to local area network cable TV & SMATV industries, specializing in broadband & turnkey service. Provision of related personnel on a leased basis.

### THE EXECUTIVE TELEVISION WORKSHOP INC.

36 W. 44th St.  
Suite 1201  
New York, NY 10036  
Phone: 212-819-1633  
Walter J. Pfister Jr., pres.  
Carol Heimann, dir., marketing & administration  
Seminars in TV news interviewing, government testimony, internal videotape presentations, sales & management communications, platform speaking & crisis management.

### FILM SERVICE

100 Lafayette Dr.  
Syosset, NY 11791  
Phone: 516-496-3355  
Telex: 685 2011  
George C. Hatch, pres.  
Harvey Seslowsky & Dick Thiriot, v.p.s  
Assist television station management in selection, purchase & scheduling of programming.

### IMERO FIORENTINO ASSOCIATES INC.

44 West 63rd St.  
New York, NY 10023  
Phone: 212-246-0600  
Telex: 669149  
Imero Fiorentino, pres.  
Linda Hobkirk, exec. v.p.  
William O'Boyle, v.p., corporate communications  
Tony Salerno, sr. v.p., production  
Carl Gibson, sr. v.p., west coast office  
Rosemary Kalikow, v.p., project development

### Offices:

HOLLYWOOD, CA 90028: 7060 Hollywood Blvd., Suite 1000. Phone: 213-467-4020

CHICAGO, IL 60610: 375 W. Huron St., 5th Floor. Phone: 312-266-9262

LAS VEGAS, NV 89102: 2781 S. Bronco St. Phone: 702-876-6661

Production design & complete technical production services for TV. TV lighting

designers/directors. Studio facilities designers/consultants. TV lighting & staging seminars & video cassettes. TV producers, programming & packaging.

### FIRST CHICAGO TELEMEIOA SERVICES

One First National Plaza  
Suite 0393  
Chicago, IL 60670-0393  
Phone: 312-407-3461  
Ted Prohov, mgr.  
Corporate video consultants & producers.

### FIRST DATA RESOURCES INC.

(Cable Systems Div. of American Express)  
7301 Pacific St.  
Omaha, NE 68114  
Phone: 402-399-7035  
Jay A. Oxton, pres.  
Jim Perkins, v.p.  
Donna C. Pennington, mktg. mgr.  
Management information and subscriber billing services including advertising sales management systems.

### NORMAN FISCHER & ASSOCIATES INC.

1209 Parkway  
Austin, TX 78763  
Phone: 512-476-9457  
Telex: 512-476-0540  
Norman Fischer, pres.  
R. W. Prikrly, v.p.  
Terrill Fischer, assoc.  
Mal Kasanoff, assoc.  
Media brokerage, appraisals & management consultants.

### FORBES & WAGNER INC.—see Dyco Electronics Inc.

### PAUL DEAN FORD, BROADCAST ENGINEERING CONSULTANT

Rural Rte. 12  
Box 351  
West Terre Haute, IN 47885-9794  
Phone: 812-535-3831  
Paul Dean Ford, P.E.  
Radio & TV engineering services, including field work, FCC applications & reports to FCC.

### ROBERT H. FORWARD & ASSOCIATES

560 San Geronio St.  
San Diego, Ca 92106  
Phone: 619-223-7878  
Robert H. Forward, pres.  
Communications consultants, all phases radio & TV station operations, programming & management, film production.

### FOSTER ASSOCIATES INC.

1101 17th St. NW  
Washington, DC 20036  
Phone: 202-296-2380  
Radford L. Schantz, pres.  
C. W. Beeching & P. J. Garfield

### Canadian Office:

CALGARY, ALTA: Foster Research Ltd., 1825 Park Rd. SE. Phone: 403-263-1790. Robert C. Wharton, sr. partner.

Economic research & consulting services in the communications industry, including TV, cable, common carrier services & telephone. Financial analysis, economic feasibility studies, appraisals for acquisition, assistance in seeking cable franchises & preparation of exhibits & testimony in FCC & other regulatory agency proceedings.

### FOXWOOD COMMUNICATIONS INC.

866 United Nations Plaza  
New York, NY 10017  
Phone: 212-593-2626  
Investment consulting & equity financing for broadcasting & cable industries.

### FRANEY & PARR

8540 Ashwood Dr.  
Capitol Heights, MD 20743  
Phone: 301-350-3386  
Fax: 301-350-4277  
William G. Franey, chmn.  
Ronald E. Parr, pres.  
James J. Nevins, v.p.  
Cable TV insurance & bonding specialists.

### LIONEL L. FRAY & ASSOCIATES INC.

1620 Massachusetts Ave.  
Lexington, MA 02173  
Phone: 617-861-0222  
Lionel L. Fray, pres.  
Management consulting, business planning & financial valuations.

### FRAZIER, GROSS & KAOLEC

Box 12727  
Dulles International Airport  
Washington, DC 20041  
Phone: 703-478-5879  
Charles H. Kadlec, pres.  
Sandra B. Freschi, v.p.  
Appraisals, recapitalizations, fair market valuations, feasibility studies, cost/benefit analyses; testimony for broadcast, cable, publishing, cellular radio and mobile communications.

### GAMMON & NINOWSKI MEDIA INVESTMENTS INC.

1925 K St. NW  
Suite 306  
Washington, DC 20006  
Phone: 202-862-2020  
Ronald J. Ninowski, pres.  
James A. Gammon, exec. v.p.  
Donald R. Bussell, v.p., radio

### Offices:

DENVER, CO: 3062 Robb Circle, Lakewood 80215. Phone: 303-239-6670. Al Perry, assoc.

KANSAS CITY: 11914 Goddard St., Overland Park 66213. Phone: 913-681-2901. Richard T. Wartell, assoc.

MISSION VIEJO, CA 92692: 28185 Cascabel. Phone: 714-583-0366. Carl J. Fielstra, assoc.

PHILADELPHIA, PA: Suite 300, Two Bala Plaza, Bala Cynwyd 19004. Phone 215-525-8767. Jack F. Satterfield, assoc.

Confidential brokerage, corporate financial and broadcast consulting services exclusively to the communications industry. Market studies, appraisals, financial restructuring, preparation of comprehensive presentations, negotiation and sale of broadcast properties and identification of tax considerations.

### G & P CABLE CONSULTANTS

2441 S. Brentwood St.  
Lakewood, CO 80227  
Phone: 303-985-3124  
Graham Moore, pres.  
Paula C. Moore, v.p.

### FRANK GARI PRODUCTIONS INC.

34 E. Putnam Ave.  
Greenwich, CT 06830  
Phone: 203-661-3970  
Frank Gari, pres.  
Ross Marr, dir., operations  
Daniel Baker & Ron Frangipane, sr. producers  
Christian Gari, producer  
Kimberly Gari, operations  
Henry Kavett (IGC), dir., mktg.  
Stuart Saginor (IGC), dir., advertising  
Jack King (King Communications), sales rep. (Boston)

### Branch Offices:

BOSTON, MA 02116: 20 Park Place, Suite 613. Phone: 617-350-0077

KENILWORTH, NJ 07033: Box 555. Phone: 201-245-7600

KIRTLAND, OH 44094: 8053 Forestdale. Phone: 216-292-5372

Network & local television music themes & promotion campaigns; custom & syndicated compositions; radio & TV image/news campaigns; film scoring.

### GENERIC COMPUTER SERVICES

357 N. Main St.  
Butler, PA 16001  
Phone: 412-283-1500  
Joel W. Rosenblum, owner  
Broadcast software for logs, bills, affidavits, availabilities, end-of-flight billing, aged trial balance, sales reports & help screens.

### OICK GIOEON ENTERPRISES

29 Huntington Circle Dr.  
Medford, NJ 08055  
Phones: 609-654-0277; 609-654-0237  
Richard W. Gideon, pres.  
Primary & secondary research data, rate card, programming, economic forecasting for TV stations & national representatives.

### THE GOODARO GROUP

4641 Montgomery Ave.  
Bethesda, MD 20814  
Phone: 301-951-9005  
Telex: 248562  
Telecopier: 301-657-2454  
Dennis T. Goddard, pres.  
Marketing strategies consultants to the communications industry.

### MELVIN A. GOLOBERG INC./ COMMUNICATIONS

17 North Dr.  
Great Neck, NY 11021  
Phone: 516-482-0166  
Melvin A. Goldberg, pres.  
Norma N. Goldberg, v.p.  
Consulting & marketing, attitude & audience research for radio, TV, cable TV & telecommunications.

### GOODWAY MARKETING INC.

Penthouse Suite  
Benjamin Fox Pavilion  
Jenkintown, PA 19046  
Phone: 215-887-5700  
Beryl J. Wolk, chmn.  
David Wolk, pres.  
Marketing promotions for national accounts.

### GRACE, RUETZ & CO. P.C.

5949 Sherry Lane  
Suite 740  
Preston Center  
Dallas, TX 75225  
Phone: 214-691-2727  
Raymond L. Grace, pres.  
Charles M. Ruetz, v.p.  
Development of ltd. partnerships; projection, budgeting & management information systems.

### RUDOLF F. GRAF

111 Van Etten Blvd.  
New Rochelle, NY 10804  
Phone: 914-235-6611  
Rudolf F. Graf, pres.  
William Sheets, v.p.  
TV, radio & electronic satellite scrambling & descrambling technical & engineering consultant. Technical & editorial services, books, pamphlets, system & equipment design applications & proposals; manufacturing facilities.

### GRAY COMMUNICATIONS CONSULTANTS INC.

Box 3229  
Albany, GA 31705  
Phone: 912-883-2121

Fax: 912-883-8566  
 TWX: 810-781-5110  
 James H. Gray Jr., pres.  
 Perley E. Eppley, sr. v.p.  
 Professional video equipment sales, systems & service; authorized dealer for audio/video equipment & components; mobile van production.

## GREENEBAUM & ASSOCIATES

10375 Wilshire Blvd.  
 Los Angeles, CA 90024  
 Phone: 213-274-6901  
 Edgar N. Greenebaum & R. Wallace Bowman  
 Financial consultants in TV & cable investments.

## FREDERICK G. GRIFFIN, P.C., CONSULTING ENGINEERS

3229 Waterlick Rd.  
 Lynchburg, VA 24502  
 Phone: 804-237-2044  
 Frederick G. Griffin, P.E., pres.  
 John O. Hayden, P.E., v.p.  
 Martin Barringer & Bernhard L. Klein, staff engineers  
 Consulting services including systems engineering, feasibility studies, municipal advisory services, system profiles & franchise assistance.

## GROUP 3 DEVELOPMENT

Box 405  
 Highland Park, IL 60035  
 Phone: 312-831-2881  
 Russell Blender, dir.  
 Frank Luccashe, design mgr.  
 Chris Nicholson, construction mgr.  
 Real estate services: Design, construction, renovation and/or lease back of studio operations buildings.

## WILT GUNZENDORFER & ASSOCIATES

2210 Hastings Dr.  
 Belmont, CA 94002  
 Phones: 415-593-9865; 415-593-2588  
 Wilton Gunzendorfer, owner-mgr.  
 Natalie Gunzendorfer, associate mgr.  
 Radio & TV management consultants, financial advisors & appraisers, expert court testimony, management for cable development & appraising.

## HAGUE & COMPANY

540 Frontage Rd.  
 Suite 320  
 Northfield, IL 60093  
 Phone: 312-441-7250  
 Lee M. Hague, pres.  
 Corporate planning & acquisitions in cable TV, radio, TV, newspapers & magazines.

## HAMILTON COMMUNICATIONS CONSULTANTS INC.

520 Thomas Blvd.  
 Orange, NJ 07050  
 Phones: 201-748-6135; 212-466-1400  
 Telex: 226078  
 G. Edward Hamilton, pres.  
 Michael Kelly, exec. v.p.  
 David N. Huff, dir., engineering  
 Communications consulting; design for satellite & broadcast instructional services/facilities.

## HARRIBRIDGE HOUSE INC.

11 Arlington St.  
 Boston, MA 02116  
 Phone: 617-267-6410  
 General management consulting; management training & development; manufacturing productivity; transportation planning; defense systems management.

## HARWICK COMMUNICATIONS ENTERPRISES

Box 1269  
 Sumter, SC 29150  
 Carter Hardwick

Consulting services for broadcasters, government & public, station operations, ascertainment & planning.

## HARRIS CORP.

Broadcast Group  
 Box 4290  
 Quincy, IL 62305-4290  
 Phone: 217-222-8200  
 Thomas R. Ransom, mktg. mgr.  
 Autotron broadcast management system, traffic, billing & accounting.

## HARRISON, BONO & PECARO

1815 H St. NW  
 Suite 700  
 Washington, DC 20006  
 Phone: 202-775-0175  
 Telecopier: 202-775-8870  
 Susan D. Harrison, James R. Bond Jr., Timothy S. Pecaro & John S. Sanders, principals  
 Financial and management consultants specializing in asset appraisals, fair market valuations, expert testimony, feasibility studies, financial consulting, market research & related financial services for broadcasting, cable television & other media.

## HAVAS LEASING CO.

7063 S. Virginia St.  
 Reno, NV 89511  
 Phone: 702-851-3313  
 Paul Havas, pres.  
 Paul Dohne, asst. to pres.  
 Tom Gosh, leasing mgr.  
 Lease financing of equipment.

## F. P. HEALY & CO. INC.

230 Park Ave.  
 New York, NY 10016  
 Phone: 212-661-0366  
 Frank P. Healy, pres.  
 Management consultants.

## NORMAN HECHT RESEARCH

66 West Barclay  
 Hicksville, NY 11801  
 Phone: 516-939-0220  
 Fax: 516-939-0829  
 Norman Hecht, pres.  
 Phillip D. Jursek, v.p.  
 Arthur Platzman, sr. consultant  
 Nancy Motley, research manager  
 Research & marketing & management consulting for media & entertainment industry including: ratings analysis & consulting; demographic planning services; programming, acquisition scheduling services; news research, promotion effectiveness research; marketing & sales development; financial/economic analysis & modeling; legal research; expert testimony service & FCC petitions; survey design, analysis & implementation; mail & telephone surveys.

## HENRY-GILL INC.

50 S. Steele St.  
 Suite 875  
 Denver, CO 80209  
 Phone: 303-320-0939  
 David A. Henry, pres.  
 Walter A. Gill Jr., v.p.  
 Terry A. Datz, v.p. & media dir.  
 Cable, MDS & pay cable marketing, advertising & public relations.

## R. MILLER HICKS & COMPANY

1011 W. 11th St.  
 Austin, TX 78703  
 Phone: 512-477-7000  
 R. Miller Hicks  
 Consultation services, appraisals, management & programming.

## JOE HIGGINS & CO.

210 Garrett Lane  
 Camp Hill, PA 17011

Phone: 717-761-1599  
 Consultant specializing in human resource planning, organization planning & implementation of staff, station operations, budgeting & rate cards.

## JAMES C. HIRSCH COMMUNICATIONS SERVICES

447 Westover Rd.  
 Stamford, CT 06902  
 Phone: 203-324-2911  
 Consulting & communications services for information, marketing & public affairs objectives; research evaluation; planning & implementation.

## THE HOARTY CORP.

8637 O'Neal Rd.  
 Raleigh, NC 27613  
 Phone: 919-848-6500  
 Leo Hoarty, pres.  
 Cable communications consulting, marketing, management, appraisals, brokerage & financial analysis.

## GERALD M. HOWARD, COMMUNICATIONS ATTORNEY

Box 7689  
 Dallas, TX 75209  
 Phone: 214-691-3608  
 Broadcast station compliance inspections. Matters pertaining to violations of FCC rules.

## J. C. HUMKE AND ASSOCIATES INC.

516 Zion St.  
 Aurora, CO 80011-8638  
 Phone: 303-367-1515  
 Joel Clark Humke, pres.  
 Tom Gosh, leasing mgr.  
 Lease financing of equipment.  
 Technical & field services for engineers, broadcasters, microwave & communications users. Spectrum analysis measurements, antenna measurements, turnkey installations, technical personnel evaluation, emergency services.

## JOHN ILLIS ASSOCIATES

680 N. Lake Shore Dr.  
 Chicago, IL 60611  
 Phone: 312-337-6012  
 Telecopier: 312-337-1258  
 John Illis, pres.  
 Mary Kay Kammer, v.p.  
 Advertising, public relations & promotion services in Chicago & eight state surrounding area.

## IMMAO BROADCAST SERVICES

3235 14th Avenue  
 Markham, Ont. L3P 3J2  
 Canada  
 Phone: 416-470-2545  
 Fax: 416-470-2559  
 Stephen F. Pumple, pres.  
 Murray J. Desnoyer, Bruce Long, v.p.s

## Branch Office:

BUFFALO, NY 14026: 1051 Clinton St. Phone: 212-856-1362. Telex: 91-6428

System design & turnkey installation for television studios, mobiles, FM, television transmitter facilities, microwave equipment & TVROs. Repair & technical services for television studio equipment, camera cables & RF equipment.

## THE INDEPENDENT GROUP OF COS. INC.

1700 Galloping Hill Rd.  
 Box 555  
 Kenilworth, NJ 07033-0555  
 Phone: 201-245-7600  
 Fax: 201-245-7780  
 Henry C. Kavett, pres.  
 Edwin S. Underhill, senior v.p., IGC/Strategic Communications  
 Stuart J. Saginor, v.p., IGC/Strategic Communications  
 Debbie B. Golden, senior v.p., IGC/Strategic Communications

James Stratton, pres., IGC/Direct Marketing Group  
 Phyllis Smith, data support group; dir., Words & Ideas Group  
 Nancy Lockwood, controller, IGC Inc.  
 National broadcast and mail direct response marketing & management firm for TV, cable mail & radio; strategic communications; advertising, public relations & marketing services specializing in media & telecommunications firms.

## INTERACTIVE MARKET SYSTEMS

55 Fifth Ave.  
 New York, NY 10003  
 Phones: 800-223-7942; 212-924-0200  
 Telex: 6-6251  
 Richard Makely, pres.  
 Bev Andal, exec. v.p.

## Branch offices:

LOS ANGELES, CA 90010: 4751 Wilshire Blvd., Suite 202A. Phone: 213-933-5491

CHICAGO, IL 60601: 360 N. Michigan Ave., Suite 2010. Phone: 312-372-3360

HONOLULU, HI 96822: 2144 Mott-Smith Dr. Phone: 808-537-2063

SAN MATEO, CA 94404: 651 Port Dr., Suite 301. Phone: 415-345-8261

BRUSSELS, BELGIUM: Marketing Unit, Ave. Louise 430, 1050 Bruxelles. Phone: 648-80-10

LONDON, ENGLAND: 35-37 Grosvenor Gardens, Fifth Floor, London SW1 W0BS. Phone: 441-630-5033

MELBOURNE, AUSTRALIA: Roy Morgan, Research Centre Pty. Ltd., 499 Bourke St., Box 22824, Melbourne 3001. Phone: 613-602-5222

OSLO, NORWAY: MMI, Post Box 9143, Vaterland. Phone: 472-207675

PARIS, FRANCE: 7 Rue Fenelou, 75497 Paris. Phone: 331-4878-1100

TORONTO, ONT. M5R 2A5: 1200 Bay St., Suite 405. Phone: 416-961-2840

Service bureau & interactive on-line & microcomputer media, mktg. & administrative systems for the international media & marketing industries.

## INTERFACE GROUP INC.

300 First Ave.  
 Needham, MA 02194  
 Phone: 617-499-6600  
 Keith F. Westerman, public relations mgr.

## INTERNATIONAL CREATIVE MANAGEMENT INC.

40 W. 57th St.  
 New York, NY 10019  
 Phone: 212-556-5600  
 Telex: 125422 ICM-NYK  
 Jeffrey Berg, chmn. & chief exec. officer  
 Marvin Josephson, co-chmn., exec. committee  
 Ralph S. Mann, co-chmn., exec. committee  
 Samuel C. Cohn, vice chmn.  
 James A. Wiatt, pres. & chief operating officer  
 Michael Cooperman, v.p., chief financial officer & treas.

## Branch Office:

LOS ANGELES, CA 90048: 8899 Beverly Blvd. Phone: 213-550-4000

Talent & literary agency.

## JEFFERSON-PILOT DATA SERVICES INC.

501 Archdale Dr.  
 Charlotte, NC 28210

## Management & Technical Services

Phone: 704-529-3901

Michael D. Jones, pres.

Louis E. Pfeiffer, exec. v.p., sales & mktg.  
Doug Rother, v.p. & gen. mgr., Charlotte office  
Skip Sawyer, gen. sales mgr., on-line services  
John McDonald, gen. sales mgr., in-station  
systems

John Pearce, gen. sales mgr., micro-based  
systems

### Branch Offices:

LOS ANGELES, CA: 15301 Ventura Blvd.,  
Sherman Oaks 91403

MEMPHIS, TN 38117: 785 Crossover Lane,  
Suite 141. Polly Bolin, v.p. & gen. mgr.

NEW YORK, NY 10022: 919 Third Ave. Donald  
Crabtree, v.p. & gen. mgr.; Harvey Kent, asst.  
v.p. & dir., systems & programming; Marshall  
Clark, sr. sales exec.; Edward Papazian, dir.,  
customer relations

Computer systems ranging from mainframe  
to PC-based for radio, TV including sales,  
traffic, accounting, newsroom, film manage-  
ment, financial & electronic connection for  
stations & reps; specialized systems for na-  
tional sales reps & advertising agencies for  
use in media sales, research, campaign plan-  
ning, tracking & analysis.

### JIM JOHNSON & ASSOCIATES INC.

9217 Lakewood Dr.

Windsor, CA 95492-9293

Phones: 707-526-5050; 707-838-9582

James D. Johnson, pres.

Media consultants.

### KAGEN MEDIA APPRAISALS

126 Clock Tower Place

Carmel, CA 93923

Phone: 408-624-1536

Fax: 408-625-3225

Telex: ITT4938124PKAUI

Norman Glaser, pres.

Judd Ostrom, v.p., cable div.

Bruce (Bishop) Cheen, v.p., broadcast div.

Fair market valuations, asset appraisal; finan-  
cial, marketing & strategic consulting. IG†

### KALBA INTERNATIONAL INC.

23 Sandy Pond Rd.

Lincoln, MA 01773

Phone: 617-259-9589

Fax: 617-259-1460

Dr. Konrad K. (Kas) Kalba, chmn.-pres.

Patricia A. Kalba, v.p., administration  
Yale Braunstein, senior economist & region-  
al dir., Berkeley (415-642-2235)

International advisory & research services  
specializing in telecommunications, broad-  
casting & new media; programming markets  
& production, film & video facilities, cable &  
pay TV, satellite communications, high defi-  
nition TV, video cassettes & discs, business  
TV, educational broadcasting. Affiliates in  
France, Japan, United Kingdom and other  
countries.

### MEL KAMPMANN ASSOCIATES

1627 K St. NW

Suite 403

Washington, DC 20006

Phone: 202-659-0668

Mel Kampmann, pres.

News & program consulting; talent coaching.

### ROBERT KEITH & CO. INC.

9389 Dowdy Dr.

San Diego, CA 92126

Phone: 619-693-8811

Telex: 182754 HQLJLA

Ann M. Waver, pres. & chief exec. officer  
Stan J. Mast, dir., sales

Giant inflatable replicas of station logos, call  
letters, characters & mascots. Complete de-  
sign & manufacture of portable gigantic  
promotional displays, three dimensional

billboard embellishments & portable full-size  
inflatable billboards for broadcast industry.

### KEY SYSTEMS

479 Northampton St.

Kingston, PA 18704

Phone: 717-283-1041

Mark Kornish, pres.

Ajan Kornish, v.p.

Engineering personnel placement for CATV in-  
dustry.

### T. F. KIRKMAN INC.

210 E. College St.

West Branch, IA 52358

Phone: 319-643-2313

T. F. Kirkman, pres.

Mary Carter, v.p.

Broadcast tower consulting, including inspec-  
tion, erection & repair.

### KOMPAS/BIEL & ASSOCIATES INC.

Box 25510

Milwaukee, WI 53225-0510

Phone: 414-781-0188

John Kompas, pres.

Jacquelyn Biel, exec. v.p.

Consulting specialists in LPTV services in-  
cluding application preparation, engineering,  
market analysis, audience ascertainment,  
programming, sales & promotion, research;  
assistance in reaching LPTV markets. Pub-  
lishers of The LPTV Report.

### LAPPAS & LINOBERG CO.

141 W. Jackson Blvd.

Chicago, IL 60604

Phone: 312-922-4123

Frank G. Lappas, owner

Carl A. Lindberg

Aeronautical consultants on TV-radio tower  
problems.

### LBS COMMUNICATIONS INC.

875 Third Ave.

New York, NY 10022

Phone: 212-418-3000

Henry Siegel, chmn. & pres.

Paul Siegel, pres., LBS Entertainment

Michael Weiden, pres

Phil Howort, pres., Global TeleCom

Joseph Tirinato, exec. v.p., programming &  
development

John Nottingham, exec. v.p., LBS distribution

Tony Intelisano, exec. v.p., mktg.

Andrew Holtzman, senior v.p., creative  
services

Provides programming to station partners; in-  
volved in advertiser-supported television;  
cash sales, international distribution, cable,  
radio and home video.

### LECHMAN & JOHNSON INC.

9500 Annapolis Rd.

Suite 302-A

Lanham, MD 20706

Phone: 301-577-0800

Peter W. Lechman, pres.

Thomas J. Johnson, v.p.

Telecommunications consultants for radio,  
TV, cellular radio, MDS, ship to shore, aux-  
iliary services, private radio, research & de-  
velopment.

### ARTHUR O. LITTLE INC.

25 Acorn Park

Cambridge, MA 02140

Phone: 617-864-5770

Management consultants, research & en-  
gineering.

### LONG SYSTEMS INC.

9666 Businesspark Ave.

Suite 105

San Diego, CA 92131

Harry E. Long, pres.

Christy Lange, office mgr.

Specialty software for the cable industry in-  
cluding LES-Leakage Evaluation System.

### FRANK N. MAGIO ASSOCIATES

One Research Center

Marion, IA 52302

Phone: 319-377-7345

Frank N. Magid, chmn. & chief exec. officer

Bruce Northcott, pres.

Dan Bormann, v.p. & chief administrative  
officer

Richard B. Haynes, v.p., research

Steve Ridge, v.p., consultation

James Worthington, mgr., radio

Joe George, dir., mktg.

Custom attitudinal research & consultation  
services for all media. Specialists in TV news  
& programming, audience surveys & com-  
plete implementation service including pro-  
gram evaluation, talent coaching & search.

### MALARKEY-TAYLOR ASSOCIATES INC.

1130 Connecticut Ave. NW

Suite 700

Washington, DC 20036

Phone: 202-835-7800

Fax: 202-835-7811

Martin F. Malarkey, pres.

Archer S. Taylor, sr. v.p., engineering

Robert M. Jones, exec. v.p. & chief operat-  
ing officer

Dr. Samuel H. Book, v.p., research

Clark T. Madigan, v.p., corp. finance

Barry A. Culman, v.p., investments

Charles F. Hookey, v.p., management services

Anthony P. Kern, v.p., financial affairs

John B. Metelski, v.p., mobile radio

Kathleen O'Connor, v.p. & controller

James G. Kearney, dir., engineering

Andrew R. Gefen, asst. v.p., financial affairs

Andrew J. Gribshaw, asst. v.p., financial  
affairs

Kim Lemon, mktg./research analyst

Peter G. Hagialas, Denise Surber, financial  
analysts

Jim Wilson, communications dir.

Telecommunications financial, investment &  
engineering consultants specializing in expert  
fair market valuations & asset appraisals; ca-  
ble system financing & feasibility analysis; in-  
vestment services; market analysis research  
studies; management/operations audits; ca-  
ble engineering; refranchising strategies;  
regulatory affairs; expert testimony.

### MALARKEY-TAYLOR RESEARCH

1130 Connecticut Ave. NW

Suite 700

Washington, DC 20036

Phone: 202-835-7800

Fax: 202-835-7811

Dr. Samuel H. Book, pres.

Kim Lemon, research mgr.

Telecommunications market research ser-  
vices; consumer surveys; economic analysis;  
executive interviewing & ascertainment  
studies.

### M/A/R/C INC.

7850 N. Belt Line Rd.

Dallas, TX 75063

Phone: 214-506-3400

George Harmon, sr. v.p., media research

Custom marketing & opinion research surveys  
including programming & personnel analysis,  
media research & audience studies.

### MARKETING RESEARCH CONSULTANTS

10200 Riverside Dr.

No. 200

Toluca Lake, CA 91602

Phone: 818-760-1103

Ken Whitman, pres.

Jon Olson, exec. v.p.

Tina McGurk Rible, v.p.

Advertising and marketing services in  
telecommunications, computers, media and  
entertainment industries.

### McCOOL INC.

Suite F

225 East Dr.

Melbourne, FL 32904

Phone: 305-729-8803

Joseph W. McCool, pres.

Owns, operates & manages CATV & SMATV  
systems.

### MCDONALD & ASSOCIATES

1017 Central Parkway N.

San Antonio, TX 78232

Phone: 512-497-8686

Roy McDonald

### McGINLEY CABLE INC.

3827 Lywisk Rd.

Collegeville, PA 19426

Phone: 215-489-4484

Robert F. McGinley Sr., Marvin B. Sharfstein,  
Richard E. McGinley & Glen R. McGinley  
Consulting, management, marketing, public  
relations, customer drop installations, rate in-  
creases, feasibility studies, franchise applica-  
tions, appraisals & evaluations.

### McHUGH & HOFFMAN INC.

4009 Chain Bridge Rd.

Fairfax, VA 22030-4101

Phone: 703-691-0700

John E. Bowen III, chief exec. officer

Jacques de Suza, pres.

Roy F. Meyer, exec. v.p.

Annette L. Parness, dir. of finance

Radio, TV & network consulting: News, mar-  
ket research, program development, adver-  
tising, promotion, equipment, talent coaching  
& placement.

### KENNETH R. MEAOES

Box 71098

Los Angeles, CA 90071-0098

Phone: 213-666-9570

Specializing in LPTV, CATV, public access, FM  
& TV translators, engineering, management,  
programming support for the small broad-  
caster.

### MEDIA TECHNOLOGY ASSOCIATES LTD.

9208 Burning Tree Rd.

Bethesda, MD 20817-2251

Cable address: Mediatech

Phone: 301-469-7060

Christopher S. Weaver & Edward J. Fletcher,  
principals

Specialists in digital broadband applications,  
including broadband communications & net-  
working. Telecommunications forecasting,  
modeling & analysis. Cable TV systems. In-  
teractive & participatory videodisc systems.  
Advanced computer graphics. Idiosyncratic  
computer systems & man/machine interface.

### THE MEOIATORS INC.

655 Madison Ave.

14th Floor

New York, NY 10021

Phone: 212-888-7900

TWX: 710-581-6069

Richard Manney, pres.

Thomas Settineri, exec. v.p.

Mike LaFerre, exec. v.p.

Diane Werner, assoc. media dir.

Media buyers for radio/TV commercial time,  
outdoor & print.

### MERION ASSOCIATES

Box 3036

1380 Glenbrook Rd.

Meadowbrook, PA 19046

Phone: 215-884-8698

Samuel M. Merion, pres.

Consultants providing franchising, refranchis-  
ing, financial planning, operations, expert tes-  
timony, appraisal & brokerage services.

**METROWEST COMMUNICATIONS GROUP**  
Box 3003  
Framingham, MA 01701  
Phone: 617-626-0503  
Wayne H. Brown, chmn. & pres.  
Maryann R. Miller, v.p. & treas.  
Communications consultants, producers & distributors of films & videotape programs for business, industry, healthcare & public institutions. Producers & syndicators of programs for cable & broadcast TV.

**MICR DATA SYSTEMS**  
47 West St.  
New York, NY 10006  
Phone: 212-509-2376  
Richard J. Zoch, pres.  
Vivian Cantor, advertising & sales  
Specializing in cable TV subscriber collection systems using preauthorized checking.

**MICROBANO NATIONAL SYSTEM INC.**  
655 Third Ave.  
New York, NY 10017  
Phone: 212-867-9590  
Network management system for MDS stations.

**X. W. MITCHELL & ASSOCIATES**  
630 Columbus St.  
Suite 507A  
Ottawa, IL 61350-0733  
Phone: 815-433-4853  
Xenny Mitchell, pres.  
John Simms, v.p., sales  
G. E. Scott, v.p., promotions  
Marketing & public-community relations

**MORCOM SYSTEMS INC.**  
1815 H St. NW  
Washington, DC 20006  
Phone: 202-463-8391  
Telex: 245563  
Cable: MORCOM  
T. H. Moriarty, pres.  
C. A. Larson, v.p.  
Telecommunications engineering including radio, telephone, data transmission; management services.

**LAWRENCE L. MORTON ASSOCIATES**  
21671 Superior Lane  
Lake Forest, CA 92630  
Phone: 714-859-6015  
Lawrence L. Morton, P.E., pres.  
John Remak, Victor Wright, Lawrence L. Morton, engineers  
AM, FM & TV engineering, facilities planning & design, computerized engineering & frequency searches, directional antenna design & construction, field engineering.

**MPB TECHNOLOGIES INC.**  
1725 N. Service Rd.  
Trans-Canada Hwy.  
Dorval, Que. H9P 1J1  
Canada  
Phone: 514-683-1490  
Telex: 05-823509  
Dr. M. P. Bachynski, pres.  
Dr. F. G. R. Warren, v.p., digital products & technology  
Al Evers, sales mgr.  
R. J. Clark, asst. v.p., digital products & technology  
Software, consulting, engineering & research services.

**MSI TELECOM CONSULTANTS GROUP**  
(Service Group of Multicomm Sciences International Inc.)  
266 W. Main St.  
Denville, NJ 07834  
Phone: 201-627-7400  
Victor J. Nexon, pres.  
Victor Nexon Jr., v.p.

**MULTICOMM SCIENCES INTERNATIONAL INC.**  
266 W. Main St.  
Denville, NJ 07834  
Phone: 201-627-7400  
Victor J. Nexon, pres.  
Victor Nexon Jr., v.p.  
S. L. Crimmins, treas.  
Service Groups: MSI Frequency Coordinators, MSI Telecom Engineers, MSI Telecom Consultants, MSI Project Management Services, MSI Computer Services.

**ROBERT MURPHY ASSOCIATES**  
230 Park Avenue  
New York, NY 10169  
Phone: 212-661-0460  
Robert Murphy, pres.  
Thomas Cook, sr. v.p.  
John Murray, Rita Drayfus & Paul Hill Jr., v.p.s  
Executive search, corporate acquisition & organization planning consultants to the communications industry.

**JACK MYERS COMMUNICATIONS INC.**  
322 Route 46W  
Suite 130  
Parsippany, NJ 07054  
Phone: 201-882-6600  
Fax: 201-882-3651  
Jack Myers, pres.  
Mark Braff, v.p.  
Market planning, sales development, creative/graphic capabilities, public relations, media buying & planning. Market research: Focus groups and interviews with advertising executives. Media sales: Representative for CableOne, home video and international broadcasters.

**THE NAPLES GROUP**  
Box 783  
841 Fourth Ave. S  
Naples, FL 33939  
Phone: 813-261-0917  
Brad Estes, pres.  
Phyllis Estes, dir. of research  
Search services for cable television industry personnel.

**ROBERT R. NATHAN ASSOCIATES INC.**  
1301 Pennsylvania Ave. NW  
Washington, DC 20004  
Phone: 202-393-2700  
Telex: 248482 NATC UR  
Fax: 202-393-4548  
Cable: NATECON  
John C. Beyer, pres.  
Stephen A. Schneider, principal associate  
Economic & management consultants. Provide demand & sales forecasting, marketing research, survey management & financial analysis services to broadcasting, cable & telecommunications industries.

**NATIONAL ECONOMIC RESEARCH ASSOCIATES INC.**  
123 Main St.  
White Plains, NY 10601  
Phone: 914-681-7200  
Richard T. Rapp, pres.  
Jules Joskow, chmn.  
Howard P. Kitt, sr. v.p.  
Louis A. Guth, sr. v.p.  
William B. Shew, v.p.  
Linda McLaughlin, v.p.  
Paul L. Joskow, special consultant

**Branch Offices:**  
CAMBRIDGE, MA 02142: 101 Main St. Phone: 617-864-0170. Paul L. Joskow, special consultant

ITHACA, NY 14850: 308 N. Cayuga St. Phone: 607-277-3007. Alfred E. Kahn, special consultant

LOS ANGELES, CA 90071: 555 S. Flower St. Phone: 213-628-0131. Gary J. Dorman, v.p.

PALM BEACH, FL 33480: 350 Royal Palm Way. Phone: 407-832-3939. Abraham Gerber, sr. v.p.

PHILADELPHIA, PA 19103: 1608 Walnut St. Phone: 215-546-2744. Bernard R. Siskin, v.p.

SEATTLE, WA 98101: 1520 One Union Square. Phone: 206-623-8037. Virginia Perry-Failor, assoc. analyst

WASHINGTON, DC 20036: 1800 M St. NW. Phone: 202-466-3510. Peter Max, sr. v.p.

LONDON W1Y 3WD, ENGLAND: 18 Park St. Phone: 44-1-629-6787. Dermot Glynn, managing dir.

Economic research, analysis & consulting services in communications fields: Telephone, radio, TV, cable, common carriers. Preparation of analyses & expert testimony for judicial, legislative & regulatory proceedings. Services include: Antitrust, regulatory policy, rate design, rate of return studies, pricing policy & employment discrimination.

**ODNN G. NELSON & ASSOCIATES**  
1550 Rimpau St.  
No. 176  
Corona, CA 91720  
Phone: 714-371-8000  
Donn G. Nelson  
Mickie Nelson  
Executive search & placement of technical, management & marketing personnel within cable TV & related industries. Extensive cable TV personnel bank.

**DAVID NEWBORG & ASSOCIATES INC.**  
10 Pontiac Dr.  
Medford, NJ 08055  
Phone: 609-983-3150  
David S. Newborg, pres.  
Broadcast & TV consultants. Specialists in TV RF systems & RF systems installation project management. Appraisals.

**NEWSPEOPLE**  
(Div. of Reymyer & Gersin Assoc. Inc.)  
20300 Civic Center Dr.  
Suite 320  
Southfield, MI 48076  
Phone: 313-354-4920  
Arnold S. Reymyer, pres.  
J. Eric Braun, v.p., consulting  
Eve Pruden, mgr.  
Joe Kuskowski, talent bank dir.  
Employment service for broadcast news people, covering all newsroom positions including talent, news management.

**ORION TELECOMMUNICATIONS LTD.**  
Suite 201  
1835 K St. NW  
Washington, DC 20036  
Phone: 202-862-3430  
Telex: 263820  
Fax: 202-223-1561  
Richard Chandler, Kevin Power, Richard Shay, Francis X. Solomon, David Leach & Christopher J. Vizas II (chief executive officer), principals  
Business planning—specializing in new venture development & regulatory policy strategy in international & domestic telecommunications. Affiliated with Hatfield Assoc. Inc., Boulder, CO.

**ORNSTEIN COMMUNICATIONS ASSOCIATES INC.**  
5 Tulip Lane  
New Rochelle, NY 10804  
Phone: 914-235-7660  
Herb Ornstein  
Financing & refinancing for cable TV; acquisition & brokerage services; financial consulting services including feasibility studies, financial projections & operations analysis.

**O. D. PAGE, PROFESSIONAL ENGINEERS & CONSULTANTS**  
7536 Spring Lake Dr.  
Bethesda, MD 20817  
Phone: 301-469-6688  
O. D. Page, P.E.  
Franchising/refranchising; system proof testing; radiation testing; system upgrade/rebuild; CATV ascertainment, site survey, design, contract administration, construction supervision, appraisals & evaluations; LAN & institutional networks; management, marketing & engineering consulting; feasibility studies; financial/operating projections; expert testimony.

**PALEY COMMUNICATIONS**  
3233 K St. NW  
Washington, DC 20007  
Phone: 202-338-8353  
William C. Paley, pres.  
Toby Fox, exec. dir.  
Marketing & media consultants to advertising agencies specializing in the development of marketing strategies for the new electronic media.

**PARALLEL**  
437 Goldfloss St.  
Winston-Salem, NC 27127  
Phone: 919-773-1327  
Dale E. Kline, pres.  
Kathy P. Pope, mktg. mgr.

**Branch Offices:**  
LANSING, MI 48910: 6035 Executive Dr., Suite 2. Phone: 517-882-6063

ENGLEWOOD, CO 80111: 6551 S. Revere Pkwy., Suite 255. Phone: 303-779-6532

Cable TV billing & management information services; cable TV office automation & MSO network systems; targeted market tracking, standalone computer systems.

**PARAMOUNT DESIGNS INC.**  
1439 N. First St.  
Phoenix, AZ 85004  
Phone: 602-258-7544  
Charles C. Campbell Jr., pres.  
Charles C. Campbell III, v.p.  
Robert Lange, sales  
Stan Prosak, mktg.

**Branch Offices:**  
FREMONT, NE 68025: 215 N. Main St. Phone: 402-727-5400

KANSAS CITY, KS: 9401 Santa Fe Dr., Suite 201, Overland Park 66212. Phone: 913-383-2890

Computer-aided system design, base & strand mapping & technical field support.

**PATRICK COMMUNICATIONS CORP.**  
10320 Little Patuxent Pkwy.  
Suite 808  
Columbia, MD 21044  
Phone: 301-992-9722  
W. Lawrence Patrick, pres.

**PAY TV SERVICES**  
3718 Woodson Court  
Dunwoody, GA 30338  
Phone: 404-394-3467

**PENN STATE CABLE COMMUNICATIONS**  
82 Pawnee Rd.  
New Britain, PA 18901  
Phone: 215-345-7557  
Patrick Bartol, pres.  
Betty Bartol, v.p.  
System proof of performance tests, antenna site surveys, signal & co-channel studies, headend alignment, system summation sweep, trouble shooting & remedial services.

## Management & Technical Services

system & equipment evaluations. Specializing in system upgrades.

### JAMES H. PENO INSTALLATION BROKERAGE INC.

Box 336  
Coalport, PA 16627  
Phone: 814-672-5393  
Richard L. Ginter, pres.  
Customer service installation, customer & record verification, multiple-dwelling wiring, including engineering, surveying, mapping & installing.

### PER OIEM BROADCAST SERVICES INC.

34-12 36th St.  
Astoria, NY 11106

### DONALD A. PERRY & ASSOCIATES INC.

Summerville Plantation  
Rte. 616  
Box 857  
Gloucester, VA 23061  
Phone: 804-877-4367  
Donald A. Perry, pres. & chief exec. officer  
W. Kelvin Bowles, v.p.  
Patricia Gibbs, v.p.  
L. W. (Duff) Kiewer, v.p.  
Franchise design & construction supervision, financial advising & appraising, brokerage.

### THE PERSONNEL LABORATORY INC.

733 Summer St.  
Stamford, CT 06901  
Phone: 203-325-4348  
Consultants to management on personnel, specialists in recruitment, appraisals through aptitude temperament tests & counseling.

### PHASE ONE COMMUNICATIONS INC.

Box 1034  
Oviedo, FL 32765  
Phone: 407-366-0534  
Technical consultants for broadcast, LPTV, MDS, MMDS, OFS & ITFS.

### PITTELLI & PARTNERS

727 15th St. NW  
7th Floor  
Washington, DC 20005  
Phone: 202-639-8844  
Mary Pittelli

### POLLARE/FISCHER COMMUNICATIONS

11755 Wilshire Blvd.  
Suite 1750  
Los Angeles, CA 90025  
Phone: 213-478-0995

### PR ASSOCIATES

347 W. 46th St.  
New York, NY 10035  
Phone: 212-582-9028  
Leo Murray, pres.

### THE PRIVATE NETWORK CO.

7600 Hemlock St.  
Bethesda, MD 20817  
Phone: 301-320-4334  
Arthur Barber, pres.  
Specialists in the development of fiberoptic TV systems, regional home data systems & local network for business communications. Engineering, programming, financing & professional management.

### PRODUCTION & SATELLITE SERVICES INC.

13563 Ventura Blvd.  
Suite 200  
Sherman Oaks, CA 91423  
Phone: 818-501-4652  
Robert C. Lamb, v.p., production and operations  
Charles P. Storlie, v.p., sales and engineering  
Domestic and international satellite transmission services; private network installation; teleconferencing, production & video projection services.

### PRO/FILE ASSOCIATES

7539 S. Cove Circle  
Littleton, CO 80123  
Phones: 303-770-5389; 303-220-8032  
Rose Anne Strauser, pres.  
Vernon A. Davis, v.p.  
Recruiting for cable TV management, marketing & engineering.

### PROSTAR

12831 Royal Dr.  
Stafford, TX 77477  
Phone: 713-240-2800  
Fax: 713-240-1447  
Brian D. Haley, dir., mktg.  
Scott Hofmann, dir., engineering  
Communications company specializing in encryption and networking of full-motion video transmissions.

### PROVANOIE & CHIRURG INC.

c/o Riemer & Braunstein  
3 Center Plaza  
Boston, MA 02108-2090  
Phone: 617-523-9000  
John Nazzaro, chmn.-pres.  
Consulting services in broadcasting, including programming, sales, promotion, graphics & public affairs.

### THE WARO L. QUAAL CO.

401 N. Michigan Ave.  
Suite 3140  
Chicago, IL 60611  
Phone: 312-644-6066  
Ward L. Quaal, pres.

### Branch Office:

LOS ANGELES, CA: Phone: 213-277-9399

General counselors to the broadcasting profession & the allied arts.

### RAOIO'S RELIABLE RESOURCES

630 Park Lane  
2nd Floor  
Philadelphia, PA 19144-3713  
Phone: 215-849-3997  
Franklin O. Pease, pres.  
J. K. Sperling, sales mgr.  
A. P. Taylor, foreign consultant  
A. E. Pease, office mgr.

Brokerage & financing; management & general consulting; personnel searches; minority assistance; site analysis; TV rights, market research.

### RAM CONTROL

Box 3  
Champlain, NY 12919  
Phone: 518-297-6109  
Les Matthews

### Branch Office:

ESCONDIDO, CA 92505: 576 S. Upas St.  
Phone: 619-747-2512

### THE R CORP.

2727 S. Tamiami Trail  
Sarasota, FL 34239-4507  
Phone: 813-954-0052  
Rod Warner, pres.  
Marketing, promotion, programming consultants to broadcasters & cable operators; contract sales for cable systems.

### RESEARCH COUNSEL OF WASHINGTON

501 C St. NE  
Washington, DC 20002  
Phone: 202-544-2700  
David G. Bradley, pres.  
Derek C. M. Van Bever, exec. v.p.  
Custom research on industry data, foreign & domestic markets, legislation & regulations for corporate law firms & corporations. Competitive data research on individual companies.

### THE RESEARCH GROUP

Suite 1200  
1100 Olive Way  
Seattle, WA 98101  
Phone: 206-624-3888  
William C. Moyes, chmn.  
Larry B. Campbell, pres.  
James Woodyard, v.p.  
Dick Springfield, v.p.  
Market research & strategic planning services for radio, cable & TV.

### REYMER & GERSIN ASSOCIATES INC.

20300 Civic Center Dr.  
Suite 320  
Southfield, MI 48076  
Phone: 313-354-4950  
Arnold S. Reymer, pres.  
J. Eric Braun, v.p., consulting  
Ruth C. Hamill, v.p., research  
Tim P. Rudell, marketing dir.  
Qualitative, quantitative surveys & focus groups for TV/radio stations, cable, teletext & videotex. Specialists in audience imagery, news programs, on-air personalities, psychographic & promotional research. News consulting, marketing advisory plans, talent coaching & search services.

### RICHARD H. RIGGS

Box 1314  
Suite 1102, Bank One Tower  
Lima, OH 45802  
Phone: 419-228-0029

### ROCK ASSOCIATES INC.

5808 Lake Washington Blvd.  
No. 400  
Kirkland, WA 98033  
Phone: 206-822-0254

### GEORGE T. ROOMAN INC.

200 Clock Tower Place  
Suite 208E  
Carmel, CA 93923  
Phone: 408-626-1630  
George T. Rodman, pres.  
Sally M. Rodman, v.p.  
Advertising, design, marketing & promotion consultants & suppliers to radio & TV stations, networks, groups & companies in the broadcasting industry.

### RODRIGUEZ ENTERPRISES INC.

11388 Duenda Rd.  
Rancho Bernardo, CA 92127  
Phone: 619-485-9555  
Esther L. Rodriguez, pres.  
Provides business development & management consulting services to entertainment & telecommunications industries with emphasis on pay-per-view.

### LAWRENCE H. ROGERS II—GENERAL

MANAGEMENT CONSULTANT  
4600 Drake Rd.  
Cincinnati, OH 45243  
Phone: 513-561-4420  
Lawrence H. Rogers II  
Barbara Harris, mgr.  
TV, radio & allied communications: Acquisitions & sales, organization, personnel, marketing, labor relations, financial & public relations.

### ROSNER TELEVISION SYSTEMS INC.

250 W. 57th St.  
New York, NY 10107  
Phone: 212-246-2850  
I. S. Rosner, pres.  
R. Rosner, v.p.  
Management consulting, design & engineering services in television & communications.

### HOWARD W. SAMS & CO. INC.

4300 W. 62nd St.  
Indianapolis, IN 46268  
Phone: 317-298-5400  
Tom Surber, pres.

Bill Kennedy, v.p., technical documentation  
Charles Landon, treas.  
Damon Davis, publisher  
Electronic engineering & research; publisher of specifications, schematics, manuals for TV, radio & electronic control equipment; technical & computer books; service data, instruction sheets, cross reference information & various types of catalogs for manufacturers.

### SHELDON SATIN ASSOCIATES INC.

135 William St.  
New York, NY 10038  
Phone: 212-267-3560  
Sheldon Satin, pres.  
Employee training, management development & business communications.

### SCHIFF-JONES LTD.

215 E. 68th St.  
New York, NY 10021  
Phone: 212-288-5115  
Telex: VISAG 420565  
Charlotte Schiff-Jones, pres.  
Jane L. Hawley, dir., administration  
Consulting, marketing & programming services to telecommunications industry.

### SCOTT & CO.

1215 S. Birmingham Ave.  
Tulsa, OK 74104  
Phone: 918-582-1836  
John P. Scott, pres.  
Industrial market research & management consulting services for cable operators & cable product & services suppliers.

### SECAGRAPHS INC.

Suite 200  
350 Indiana St.  
Golden, CO 80401  
Phone: 303-279-7322  
Regis A. Frank, pres.  
Terry Hulseberg, exec. v.p.  
Michael Shafts, CATV sales mgr.  
Mapping, design, construction management & maintenance of cable TV, LAN and utilities systems.

### M. H. SEIDEN & ASSOCIATES INC.

109 Williams Ave.  
Spring Valley, NY 10977  
Phone: 914-356-6256  
Martin H. Seiden, pres.  
Economic analysis of products, markets & government regulation.

### SEMO COMMUNICATIONS CORP.

Box C  
Sikeston, MO 63801  
Phones: 314-471-6594; 314-471-6599  
Travis E. Garrett, pres.  
Thomas Dudley & Jim Crittenden, regional v.p.s.  
Tyrone Garrett, sales & mktg. mgr.  
Cable TV systems construction, management, operation, marketing & consulting.

### MIKE SHAPIRO & ASSOCIATES

Box 1681  
Jacksonville, TX 75766  
Phone: 214-586-7036  
Mike Shapiro  
Broadcast management consultants specializing in solutions to operational problems, sales, programming, news, traffic & personnel; station & marketing analysis; executive search.

### SHOOSHAN & JACKSON INC.

1990 M St. NW  
Suite 450  
Washington, DC 20036  
Phone: 202-887-0550  
Telex: 6501187263 MCI UW  
Fax: 202-659-0599  
MCI Mail: 1187263



Harry M. Shooshan III, Charles L. Jackson & Jeffrey H. Rohlf, principals  
Consulting firm specializing in public policy & telecommunications.

## BILL SIMS PARTNERS

Classic Media  
121 Sandoval St.  
Santa Fe, NM 87501  
Phone: 505-983-5878  
Gary Boal & Bill Sims, chief exec. officers  
Michael Hice, v.p.  
Jack Kolkmeier, program dir., KLSK  
Dale Matthew, program dir., KMIK  
Start-ups, management check-ups, all facets of radio station operations.

## SJOCOM INC.

Box 1900  
San Francisco, CA 94101  
Phone: 415-567-2246  
Karl Sjudahl, pres. & creative dir.  
Management support, marketing consultants, design & production services.

## SK & A RESEARCH INC.

2102 Business Center Dr.  
Suite 160  
Irvine, CA 92715  
Phone: 714-476-2051  
Dr. Stuart Krasney, pres.  
Naomi Nussbaum, mktg. mgr.  
Aaron Bazan, mgr., mktg. services  
Steven Nemetz, technical mgr.  
Mary-Jo Graham, asst. to the pres.  
Research consultancy specializing in personal computers for sales & marketing, including market targeting, data analysis, research, prospecting & tracking.

## SPECTRUM PLANNING INC.

Box 831360  
Richardson, TX 75080  
Phone: 214-680-1000  
Telex: 732561  
Gerald L. Armes, co-chmn. & pres.  
Duncan McIntosh, co-chmn.  
Lyman Bishop, v.p., mktg.  
Rick Harris, sr. mktg. rep.  
Randy Oster, dir., microwave div.  
Mary Lou Hayes, dir., satellite div.

## Branch Office:

WASHINGTON, DC 20045: 428 National Press Bldg. Phone: 202-662-7655. Craig Deman.

System design & engineering; satellite earth station & terrestrial microwave frequency analysis; planning & coordination; FCC license application preparation; ongoing frequency protection; field support; marketing research; field services; database time-sharing services.

## RICHARD STEIN & ASSOCIATES

Box 665  
Westport, CT 06881  
Phone: 203-454-7271  
Richard Stein, pres.  
Retail advertising for broadcast, cable TV & radio; advertising sales consultant; recruitment, hiring & training of local advertising sales personnel.

## STERLING INSTITUTE INC.

7918 Jones Branch Dr.  
Suite 800  
McLean, VA 22124  
Phone: 703-827-4000  
Telex: 897098  
J. Sterling Livingston, chmn.  
Matthew S. Livingston, pres.  
Steven P. Foote, v.p.  
Robert O. Busch, dir.  
Custom-designed executive, management and sales development programs for the broadcasting, cable and publishing industries.

## CLAIRE STERN ASSOCIATES INC.

16th Floor  
307 Fifth Ave.  
New York, NY 10016-6517  
Phone: 212-532-6680  
Claire M. Stern, pres.  
Marketing studies for business applications of cable for public & private institutions; attitudinal surveys on new cable technology; needs assessment for public access; permits for use of rights-of-way. Satellite and microwave rooftop management, CATV engineering and marketing consulting, system appraisals.

## STERN TELECOMMUNICATIONS CORP.

307 Fifth Ave.  
New York, NY 10016  
Phone: 212-725-5470  
Joseph L. Stern, pres.  
Patrice Sullivan-Teiman, dir., administration  
System design, technical consulting & feasibility studies for broadcast television, STV, cable TV, satellite services, local area networks & data transmission, multi-tenant communications. Product development for pay TV. Right-of-way & route development for fiber communications systems; rooftop antenna site management, franchise & re-franchise advisory services & analysis of high technology ventures.

## STRUCTURAL SYSTEMS TECHNOLOGY INC.

6867 Elm St.  
McLean, VA 22101  
Phone: 703-356-9765  
Fax: 703-448-0979  
Matthew J. Vlissides, P.E., chmn.  
Cabot Goudy, P.E., pres.  
Fred W. Purdy, v.p., operations  
Design, repair, inspection & erection of tall towers.

## JOE SULLIVAN & ASSOCIATES INC.

340 W. 57th St.  
Suite 10 I  
New York, NY 11373  
Phone: 212-765-3330  
Joseph J. Sullivan Jr., pres.  
Barbara D. Sullivan, v.p.  
Executive search & recruitment consultants specializing in broadcasting & cable TV.

## SUMMIT CO.

1162 West Pioneer Pkwy.  
Arlington, TX 76013  
Phone: 817-261-1926  
C. Thomas East, pres.

## SYMONDS & ASSOCIATES

1229 19th St. NW  
Washington, DC 20036  
Phone: 202-429-4900

## TAILFORD ASSOCIATES CABLE GROUP

One Sunforest Court  
Toledo, OH 43623  
Phone: 419-475-6600  
William D. Tailford, pres.  
James Cooper, v.p., sales  
Richard D. Thielmann, v.p., mktg.  
Advertising.

## T-C SPECIALTIES CO. INC.

17 S. Main St., Box 192  
Coudersport, PA 16915  
Phones: 800-458-6074; collect 814-274-8060 (PA only)  
Walter H. Underwood, pres.  
Doug C. Spaulding, plant mgr.  
Judy Tucker, sales rep.  
Daniel Major, mktg.  
Coupon billing specialists & computer software.

## PARRY O. TEASDALE, STATION

DEVELOPMENT CONSULTANT  
High St.  
Box 9  
Phoenicia, NY 12464  
Phone: 914-688-9904  
Parry D. Teasdale, chmn.  
Development of financing, staff & programming; supervision of design & installation of studio & transmission facilities for full service & low power TV.

## TELCOM APPRAISAL

Rte. 2, Box 45  
Washington, MO 63090  
Phone: 314-239-0400  
James C. Goggan, principal  
Consulting in business & asset appraisals, inventories, cost studies & litigation assistance.

## TELECORP SYSTEMS INC.

5825-A Peachtree Corners E.  
Norcross, GA 30092-9915  
Phone: 800-334-9907  
Cable billing service.

## TELECRAFTER SERVICES CORP.

Box 27960  
Denver, CO 80227  
Phone: 303-987-2900  
Gary Sbraglia, pres.  
Kennette Hatcher, v.p.  
Bruce Nassau, dir. of operations  
Contract marketing, sales, auditing & installation.

## TELE-ENGINEERING CORP.

2 Central St.  
Framingham, MA 01701  
Phones: 508-877-6494; 800-832-8353  
Fax: 508-788-0324  
Ernest O. Tunmann, pres.  
William C. Jeas, mktg.  
Frank D. Lloyd, mgr., commercial services  
Computerized system design, digitized mapping, computerized bill of materials and as-builts. Full-range of engineering services for cable, microwave, LPTV and SMATV industries. Design and implementation of broadband & fiber LANs.

## TELEMARK INC.

Box 248  
Cornelia, GA 30531  
Phones: 404-778-8888; 800-342-3735  
Fax: 404-778-5572  
Brooks Roseman, gen. mgr.  
Telemarketing services for Cable TV firms.

## TELE-MEASUREMENTS INC.

145 Main Ave.  
Clifton, NJ 07014  
Phones: 201-473-8822; 800-223-0052  
William E. Endres, pres.  
Carl R. Ceragno, v.p., engineering  
Douglas W. Cook, v.p., sales & mktg.  
CCTV design, installation & services; commercial insertion equipment; mobile vans; TV studios, local access studios & local area networks. Distributor of cameras, VTRs, switchers & other video equipment.

## TELESTRATEGIES

1355 Beverly Rd.  
Suite 100  
McLean, VA 22101  
Phone: 703-734-7050  
Jerome G. Lucas, pres.  
Shawn Lopez, mktg. mgr.  
Abid Butt, dir., consulting services  
Comprehensive information services company offering executive level seminars & conferences; customized consulting; newsletters & market report in market development, technological & regulatory aspects of cable TV, satellite communications; applications development of videotex & other interactive

cable TV services & other comprehensive telecommunication technologies.

## TELETECH COMMUNICATIONS

15355 Morrison St.  
Sherman Oaks, CA 91403  
Phone: 818-501-5595  
Fax: 818-501-5595  
Kenneth Tuchman, pres.  
Rita A. Wood, exec. v.p.  
Telecommunications, specializing in TV direct response marketing, outbound promotions & cable TV telemarketing consulting.

## TELEVISION CABLE COMMUNICATIONS

2666 Gracie Dr.  
De Land, FL 32724  
Phone: 904-736-7161  
Edward P. Whitney, pres.  
CATV consulting, brokerage, appraisals, management, feasibility studies & financing.

## TELEVISION INTERAMERICANA S.A.

4545 Ponce de Leon Blvd.  
Coral Gables, FL 33146  
Phone: 305-661-7629  
Telex: 518616 TELEINSA  
Juan M. Palli, pres.  
Jose M. Palli, v.p.  
Maggie Roche, dir., sales  
Communications consultants; sales representatives; producers & distributors of animation, motion picture features, religious & foreign language films, TV film/tape series, news; film buyers.

## TEMPLE, BARKER & SLOANE INC.

33 Hayden Ave.  
Lexington, MA 02173  
Phone: 617-861-7580  
Telex: 951929  
TWX: 617-861-7580 x279  
Carl Sloane, pres.  
Lew Schneider, sr. v.p.  
Stan Buchin, v.p., mktg.  
Cable TV & broadcasting consultants. Strategic planning, evaluation of mergers & acquisitions, organization design, market research & analysis.

## TONER CABLE COMPUTERS INC.

969 Horsham Rd.  
Horsham, PA 19044  
Phones: 215-675-2053; 800-523-5947;  
800-492-2512 (PA)  
Fax: 215-675-7543  
R. L. Toner, pres.  
Karen Toner, mktg.  
Steve Deasey, sales  
Computer billing systems for the cable TV industry.

## EDWIN TORNBORG & CO. INC.

Box 55298  
Washington, DC 20011  
Phone: 202-291-8700  
Edwin Tornborg, pres.  
Appraisals, brokerage, financial & management consulting for radio, TV & cable systems.

## TOWERS & PERRIN

245 Park Ave.  
New York, NY 10167  
Phone: 212-309-3400  
James E. Kieley, pres. & chief exec. officer  
Consultants to management in the areas of actuarial services, employee benefits, executive compensation, salary management, sales compensation, communications, human resource management; benefits administration; general & risk management.

## TRAINING DELIVERY SERVICES INC.

770 Rancho Santa Fe Rd.  
Olivenhain, CA 92024  
Phone: 619-942-8324

## Management & Technical Services

Gordon V. Asmussen, pres.  
Irving Alameda, Ray Dangus, Mary Jo Nuttall, v.p.s  
Consultant & contractor, providing instructors, trainers, course developers for all aspects of the telecommunications industry, from pole climbing to management & sales seminars.

### TRANSCOMM INC.

6521 Arlington Blvd.  
Falls Church, VA 22042  
Phone: 703-532-3160  
Dr. Norman C. Lerner, pres.  
Specialists in broadcast, cable, common carrier facilities & services; market research; pricing analysis; financial & economic services; regulatory/expert witness testimony; investment/feasibility evaluation; domestic and international.

### TRANS UNION LEASING CORP.

222 W. Adams  
Suite 999  
Chicago, IL 60606  
W. T. Mount, v.p.  
Leasing & financing of TV broadcast equipment.

### TV ANSWER

8201 Greensboro Dr.  
Suite 210  
McLean, VA 22102  
Phone: 703-356-7800

### TVSM INC.

(The Cable Guide)  
309 Lakeside Dr.  
Horsham, PA 19044  
Phone: 215-443-9300  
TWX: 215-443-7496  
Mark M. Edmiston, chmn.  
Neil A. Heller, pres.  
Alan T. Wragg, publisher  
Terry Materese, v.p. & exec. editor  
Robert B. Dallas, v.p. & dir. of marketing  
Irv Kalick, v.p., circulation sales & affiliate relations

### Office:

NEW YORK, NY 10017: 475 Fifth Ave., Suite 1207

Publisher & distributor of customized cable program guide.

### U.S. DEPT. OF COMMERCE

14th & Constitution Ave.  
Room 1015  
Washington, DC 20230  
Phone: 202-377-2000  
Law W. Cramer, deputy assistant secretary, Science & Electronics (377-2073)  
Jack R. Clifford, dir., Office of Microelectronics & Instrumentation (377-2587)  
John E. McPhee, dir., Office of Computer & Business Equipment (377-0572)  
Roger F. Stechschulte, dir., Office of Telecommunications (377-4466)  
Science & Electronics Unit, Trade Development, International Trade Administration. Government point of contact for the communications, electronic components, measuring & controlling instruments, medical & dental, photographic, computer & business equipment industries on market research, trade & business assistance.

### UTILITY SYSTEMS DEVELOPMENT

23151 Alcalde Dr.  
Suite B-1  
Laguna Hills, CA 92653  
Phone: 714-581-5707  
Bob McKinley, pres.  
Cable TV construction, complete turnkey systems.

### VANDA COMMUNICATIONS INC.

10 Hancock Dr.  
Florham Park, NJ 07932  
Phone: 201-822-0685  
Roylance H. Sharp, pres.  
Communications consultants specializing in satellites, microwave, ad hoc networks for broadcast, closed circuit & video conferencing.

### VAZQUEZ & ASSOCIATES

Box 260362  
Tampa, FL 33685  
Phone: 813-960-0950  
Raul Vazquez

### T. J. VAUGHAN & ASSOCIATES

Box 440  
Rye Beach, NH 03871  
Phone: 603-964-6688  
Thomas J. Vaughan, pres.  
M. Winsor & J. Glynn  
Site selection, pattern & antenna analysis, antenna modification, pattern measurements, field tests.

### VEGA ASSOCIATES INC.

349 E. 49th St.  
Suite 1T  
New York, NY 10017  
Phone: 212-980-6668  
Paul P. Saitta, pres.  
Donald Minor, v.p.

### Branch Office:

HEMPSTEAD, NY 11550: 144 N. Franklin St.  
Phone: 516-292-9500

Specialists in all phases of lighting design, staging services, videodisc, teleconferencing & production for network, cable, theatre & corporate communications. Consultants for audio/visual design & facilities planning.

### VICKERMAN-ZACHARY-MILLER

101 Broadway  
Oakland, CA 94607-3715  
Phone: 415-835-2761  
M. John Vickerman Jr., pres.  
J. Michael Zachary, v.p.  
P. Madsen, mktg. dir.  
Consulting services in engineering & architecture for system facilities. Studio design, headend complexes & industrial plant facilities.

### VIDEO COMMUNICATIONS INC.

Box 215  
Feeding Hills, MA 01030-0215  
Phone: 413-786-7955  
Easylink: 62702640  
W. Lowell Putnam, pres.  
Fran St. Hill, business mgr.  
Margaret Bauer, mktg. mgr.  
Computer systems for TV stations including sales, traffic, accounts receivable, general ledger, accounts payable, payroll & music videos.

### VIDEO MANAGEMENT CONSULTANTS

101 Little Oak Lane  
Altamonte Springs, FL 32714  
Phone: 305-682-5884  
Rochelle Kobrin, pres.  
Natalie Ross, v.p.  
Chris Dean, v.p., sales  
Mobile production units; electronic videotape editing; video projection; program & commercial production; tape duplication.

### VIDEO MARKETING SERVICES INC.

8700 Monrovia  
Suite 310  
Shawnee Mission, KS 66215  
Phone: 913-541-8532  
Allan Hedrick, pres.  
Dick Espy, gen. mgr.  
Gerry Cullen, producer-dir.  
Video production company; single and multi-camera remote capability.

### VIDEOPHILE INC.

4643 S. Ulster St.  
Suite 1320  
Denver, CO 80237  
Phone: 303-770-7000  
Stephen Barber, v.p.  
Bob Becker, engineer  
Bob Humpherys, engineer  
Eric Lins, project mgr.  
Local area networks, CATV, SMATV & MATV design, engineering & construction; CAD/CAM LAN design services; video conferencing & engineering consultation.

### VIDEO PROBE INOEX INC.

Box 575  
Weaverville, NC 28787  
Phone: 704-658-0526  
Robert Schultz, pres.  
Gloria Mamber, v.p.  
George I. Andrews, dir., field operations  
Significant viewing survey specialists for cable systems and stations filing with the FCC for special relief in matters of copyright, effective competition and syndicated exclusivity.

### VIDEO RESEARCH SYSTEMS

121 E. Front St.  
Suite 103  
Traverse City, MI 49684  
Phone: 616-947-1852  
Foster Winter, pres.  
Focus groups and other qualitative market research services for broadcasters & cable TV operators.

### WARREN PUBLISHING INC.

(Market Research & Data Sales Division)  
2115 Ward Court NW  
Washington, DC 20037  
Phone: 202-872-9200  
Telex: 6502173616 (via VUI)  
MCI Mail: TELEFACTS  
Facsimile: 202-293-3435  
Albert Warren, pres.  
Lynn Levine, dir.  
Claire Ortiz, associate dir.  
Provides up-to-date, customized market research on cable TV, broadcast TV, LPTV & other communications services. Provides electronic broadcast & cable TV data for downloading into client data bases. Issues special communications studies & industry surveys.

### WASHINGTON INFORMATION GROUP LTD.

Box 19352  
20th St. Station  
Washington, DC 20036-0352  
Phone: 202-463-7323  
Fax: 202-463-8633  
John Ballou, pres.  
Customized business research on client-specified aspects of television and cable services industries, specializing in company, product, service or market studies. Confidential, narrow-focused or comprehensive research on merger and acquisition candidates, competitors, targeted markets, products/services, Federal and state regulatory and policy activities.

### WASHINGTON INTERNATIONAL TELEPORT

Div. of Carley Teleport Communications  
1133 21st St. NW  
Suite 300  
Washington, DC 20036  
Phone: 202-785-8300  
Fax: 202-452-0848  
David Carley, chmn., CTC  
Bruce Kirschenbaum, pres. & chief exec. officer, CTC  
Anand Kumar, exec. v.p.  
Loretta M. Tramble, v.p., sales & traffic

### Teleport facility:

ALEXANDRIA, VA 22312: 6461 Stephenson Way. Phone: 703-941-3952

Owens & operates WIT, Washington, DC. Video & voice/data transmission, processing, microwave intercity & international connections, satellite uplink & downlink from C- & Ku-band satellites.

### Westac Communications Inc.

14405 N. Scottsdale Rd.  
Scottsdale, AZ 85254  
Phone: 602-998-4441  
Susan Cody, mktg. manager  
Gay Montilla, Arizona representative  
CATV standby and non-standby power supplies and UPS battery backup for telephone and computer systems, Teledyne battery supplies and Auto-Tel.

### WILKIN BROADCAST CONSULTANTS INC.

27091 Paseo Activo  
San Juan Capistrano, CA 92675  
Phones: 714-493-5333; 714-493-6832  
Eugene (Gene) W. Wilkin, pres. & chief exec. officer  
Anita D. Wilkin, exec. v.p.  
Consultants for radio, TV, CATV & low power TV: TV feasibility studies, income/expense projections, organizational plans. Program research, negotiation, acquisition & scheduling. UHF Independent specialists.

### THOMAS M. WING & ASSOCIATES

7457 Swan Point Way  
Columbia, MD 21045  
Phone: 301-964-2217  
Thomas M. Wing, pres.  
Market planning & research for cable, broadcast, DBS, ITFS & closed circuit TV systems. Educational TV marketing & development. Organization design.

### WOLD COMMUNICATIONS INC.

6290 Sunset Blvd.  
Los Angeles, CA 90024  
Phone: 213-390-5455  
3415 S. Sepulveda Blvd.  
Los Angeles, CA 90034  
Phone: 213-390-5455  
Telex: 4720534 RWC II  
TWX: 910-342-6977  
Fax: 213-474-4919  
Robert N. Wold, chmn.-pres.  
Bill Hynes, exec. v.p.  
Robert E. Wold, sr. v.p., corp. development  
Thomas J. Bartunek, sr. v.p., marketing  
Charles F. Conaty, sr. v.p., engineering & operations  
Dorothy A. Marsh, v.p., sales  
Robert A. Williams, v.p., operations

### Branch Sales Offices:

NEW YORK, NY 10022: 875 Third Ave. Phone: 212-832-3666. Carolyn Connerat, sales mgr.

WASHINGTON, DC 20001: 122 C St. NW. Phone: 202-442-8550. Diana Calland, sales exec.

Provides complete satellite & terrestrial interconnection services for domestic & international television networks. Fixed transmit/receive satellite earth stations (with playback capability) in New York, Los Angeles & Washington, DC. Fleet of mobile satellite uplinks & mobile microwave. Downlink earth stations in various cities. Services include program production for television, videoconferencing; videotape duplication and shipping.

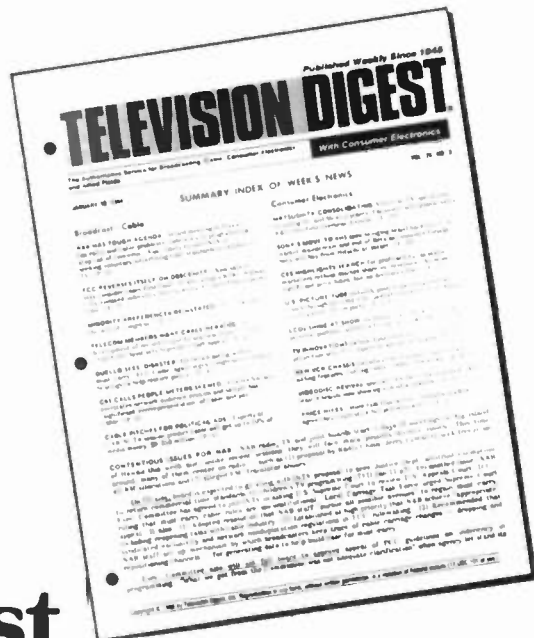
### WOODSIDE-CABLE CONSULTING GROUP

733 Summer St.  
Stamford, CT 06901  
Phones: 800-243-7891; 203-348-8498  
Rick Perrone, partner & sr. v.p.  
David Schreff, dir., mktg. & research

Subscribe now . . .

to the authoritative weekly information service covering the latest developments in broadcasting, cable, consumer electronics and allied industries. . .

# Television Digest With Consumer Electronics



**Television Digest** has been keeping leading communications executives informed since 1945 and is published for all those decision-makers—like you—who have a big stake in the ever-changing broadcasting, cable and consumer electronics industries.

**Television Digest** goes beyond the scope of any other publication by bringing into sharp focus all the conflicting forces at work—broadcast, cable, home video, MDS, DBS, SMATV and others. It provides experienced, authoritative coverage. The Los Angeles Times recently referred to **Television Digest** as “a publication considered the bible of the TV industry.” Tack Nail, covering broadcasting, and Dave Lachenbruch, covering consumer electronics, are known and respected throughout the entire industry.

And each issue of **TVD** provides thorough coverage of government activities—the FCC, Capitol Hill, the White House. **Television Digest** also gives you the latest news on marketing strategies . . . programming ploys . . . personnel shifts . . . and current standings on the volatile revenue and ratings picture.

**Television Digest** regularly includes a host of industry surveys and statistics that cannot be found anywhere else. And because conventions, professional meetings and trade shows are of such vital importance to the communications industry, **TVD** provides complete pre- and post-meeting coverage of virtually every major professional meeting and trade show, whether in the U.S. or abroad.

**Television Digest** gives you the information you need, delivered in a fast-paced style and clear format that always respects your busy schedule. **TVD** is designed to be read quickly . . . to help you spend less time gathering information and more time using what you've found.

For subscription information, call collect: **202-872-9200.**

## Management & Technical Services

Consultants providing services in finance, strategic planning, management, EDP, rate increases, deregulation, franchising, operations & other associated cable-related activities.

### **WORLD WIDE INFORMATION SERVICES INC.**

360 First Ave.  
New York, NY 10010  
Phone: 212-677-7839  
Richard W. Hubbell, pres.  
Consulting.

### **WPS-CATV SERVICES DIVISION**

443 Grand Ave.  
South San Francisco, CA 94080  
Phone: 415-871-5911  
Rick Albert, pres.  
Shari Bielanski, v.p.  
Cable & pay TV computerized subscriber billing, accounting, management information & marketing statistics designed exclusively for the cable & pay TV industries. Intelligent Data Terminal Service available in conjunction with

WPS package systems or as a stand alone system.

### **LOWELL R. WRIGHT**

Box 1748  
Winter Park, FL 32790  
Phone: 305-629-4930  
Aeronautical consulting including air traffic control, airspace utilization, accident investigation, litigation assistance, potential hazards to air navigation; written & oral testimony & affidavits.

### **MARY LOU WRIGHT**

1573 Ocean Front St.  
San Diego, CA 92107  
Phone: 619-222-4620  
Fax: 619-226-4397  
Mary Lou Wright, principal  
Mary Elizabeth Robuck, Kelly Ryan, associates  
Executive search, recruitment and management consulting services.

### **THE WYCKOFF ORGANIZATION**

20 Joann Court  
Walnut Creek, CA 94596  
Phone: 415-939-9243  
Representative & consultant services.

### **WALTER S. WYDRO CONSULTANTS**

The Atrium Suite No. 10  
4 Terry Dr.  
Newtown, PA 18940  
Phone: 215-860-2288  
Fax: 215-860-5502  
Walter S. Wydro, pres.  
Alicia Ann Thorne, dir., systems operations  
Barry Nuss, sr. staff engineer  
Anne Zielanski, office mgr.  
Telecommunications consultants specializing in broadcasting & CATV. Financial management, litigation representation, engineering, system evaluation, laboratory measurements, interactive systems, franchise applications, pay cable, LAN/voice-data/video, special subscriber services, municipal services.

### **STEVE WYMAN & ASSOCIATES INC.**

1835 Savoy Dr.  
Suite 112  
Atlanta, GA 30341  
Phone: 404-455-1651  
Steve Wyman, pres.  
Executive search, consulting & brokerage.

### **JIM YOUNG & ASSOCIATES INC.**

One Young Plaza  
1235 Ranger Hwy.  
Weatherford, TX 76086  
Phones: 817-599-7623/24; 800-433-2160  
Fax: 817-599-7623  
Jim Young, pres.  
Peter Froelich, v.p.  
Jim Callahan, consultant  
Karen King, business mgr.  
Specializes in cable TV, RF engineering, satellite communication & telecommunications personnel.

# The lowdown on getting a higher price for your cable system.

If you're a System owner and you're thinking about selling, the big things on your mind are:

How much can I net for it?

How is the deal going to work for me?

How much am I really worth?

We can answer those questions for you. But we can also tell you a lot more.

## We talk your language.

We're cable people, not recycled bankers. We've grown up in the cable business, cut our teeth on it. We've paid our dues, just like you.

That's why we can talk your language, straight talk about every area of a system's operation. We can talk marketing, programming, engineering. We can talk hardware into the wee hours.

## Here's how we go about selling your property.

First, if confidentiality allows, we personally visit your system and its marketing area. Whether we do or not, we can draw on our own financial and socio-economic data, covering virtually every market in the country.

Next, we identify the five to ten best prospects for your property, based on the profiles we maintain on just about everyone.

(How do we get this information?

Buyers want us to know their "wish list" so we won't waste their time.)

Then we prepare a presentation that's

different from everyone else's. Even the look of one of our presentations is different, because of its better graphics and easier-to-read typefaces. But much more important is the difference in what we put into it.

## We give buyers powerful reasons to buy.

Instead of just copying pages of background material, we tell the prospects why they should buy. We customize and editorialize, providing what-if scenarios and recapping the pertinent information.

We take the material and synthesize it, analyze it, pick it apart. We ask ourselves, if we were going to buy, what would we want to know?

We present facts that are cogent, comprehensive, and persuasive. In short, we generate less paper, but more reasons why the buyer should pay *your* price.

## We know how to nail down sales.



Closing the deal comes naturally to us. It's something we've all learned in our years in the cable buying and selling business.

We don't dance around. We keep things moving. We deal with the headaches and guide you through the mine fields (lawyers, CPAs, financing) on the way to putting your money in the bank.

We know who's looking to buy. So if you're looking to sell, give us your listing.

We'll help

you get the most net cash for your property.



## Frank Boyle Co.

MEDIA BROKERS

55 Old Field Road, Greenwich, CT 06830 (203) 869-4433

# Blackburn Makes It Happen.



James Blackburn, Jr.  
Washington, D.C.




Jack V. Harvey  
Washington, D.C.



Joseph M. Sitrick  
Washington, D.C.



Tony Rizzo  
Washington, D.C.



Richard Blackburn  
Washington, D.C.



Roy A. Rowan  
Beverly Hills, CA.



Susan K. Byers  
Washington, D.C.



Charles H. Kurtz  
Washington, D.C.



Howard J. Stasen  
Chicago, Illinois



Wendell W. Doss  
Chicago, Illinois



Neil Rockoff  
Beverly Hills, CA



Alan C. Tindal  
Washington, D.C.



Jay Bowles  
Atlanta, Georgia



George Otwell  
Atlanta, Georgia



Steven J. Pruett  
Chicago, Illinois

Put the experience gained through over 3,700 successful transactions behind your next buying or selling decision. Our reputation for integrity, innovation, responsiveness—and results—is the best in the business.

**BLACKBURN & COMPANY**  
I N C O R P O R A T E D

Media Brokers & Appraisers Since 1947

1100 Connecticut Avenue, N.W., Suite 420, Washington, D.C. 20036 (202) 331-9270  
333 N. Michigan Avenue, Chicago, IL (312) 346-6460  
9465 Wilshire Blvd., Beverly Hills, CA 90212 (213) 274-8151  
400 Colony Square, Atlanta, GA 30362 (404) 892-4655

# Brokerage & Financing

Including companies involved in sales, financing, appraisals, consulting, mergers, etc. of Television Stations, Radio Stations, Newspapers, Cable Systems and other communications properties.

## JIM ACKERMAN & ASSOCIATES

1800 N. Meridian St.  
Suite 610  
Indianapolis, IN 46202  
Phone: 317-923-2353  
James F. Ackerman, pres.  
Investment banking & financial services to cable industry.

## AETNA BONO INVESTMENT

Bond Investment Dept.  
CityPlace, YFC4  
17th Floor  
Hartford, CT 06103  
Phone: 203-275-2770  
Alvin E. Taylor, managing director  
Shelly M. Metz, investment manager  
John W. Reams, associate  
James J. Tiampo, associate  
Radio, TV & cable system financing.

## THE ALDORTH ORGANIZATION INC.

241 W. Lake Shore Dr.  
Barrington, IL 60010  
Phone: 312-526-7916  
John M. Aldworth, pres.  
Radio station brokers.

## ALLIED CAPITAL CORP.

1666 K St. NW  
Suite 901  
Washington, DC 20006  
Phone: 202-331-1112  
George C. Williams, chmn.  
David Gladstone, pres.  
Brooks H. Browne, sr. v.p.  
William Dunbar, v.p.  
Fred Russell, v.p.  
Betsy Erickson, asst. v.p.

## Branch Office:

VERO BEACH, FL 32960: 2770 N. Indian River Blvd., Suite 300. Phone: 407-778-5556.

Venture capital investments; equity financing for radio, TV, LPTV & cable.

## AMERICAN SECURITY BANK N.A.

(Communications Industries Group)  
1501 Pennsylvania Ave. NW  
Washington, DC 20013  
Phone: 202-624-4818  
Gregg E. Johnson, v.p. & group head  
Susan Ness, Richard H. Buffett & Lawrence Fisher II, v.p.s  
Charles Wlebe, asst. v.p.  
Lucia James, asst. treas.

Banking services, including term loans, credit lines, letters of credit, cash management, investment services & trust services for the broadcast & cable industries.

## AMERICOM RADIO BROKERS

1130 Connecticut Ave. NW  
Suite 500  
Washington, DC 20036  
Phone: 202-737-9000  
Thomas P. Gammon, chmn.  
Daniel T. Gammon, pres.  
William Steding, 1st v.p.  
David C. Burill & Timothy R. Gammon, associates  
Mark Cunningham, financial analyst  
Radio brokerage, specializing in Top-100 radio markets.

## HENRY ANSBACHER INC.

277 Park Ave.  
New York, NY 10172  
Phone: 212-688-5544  
Hylton M. Phillipson, pres. & chief operating officer  
William J. McCluskey & Matti A. Prima, managing dirs.  
Gregory D. Daugherty, senior v.p.  
Robert H. Gettinger, Derek G. Goodman, Alan S. Landry, Michael T. MacInnis, L. Mark Stone, Eric P. Straus & Roy F. Weissman, v.p.s  
Charles J. Carey, asst. v.p.  
Joseph W. G. Brooks, Dalton Chandler, Richard L. Serrano & Peter H. Shriver, associates

## Branch Office:

LONDON SW1Y 6EE, ENGLAND: Ansbacher Media Ltd., 103-105 Jermyn St. Phone: 01-930-1010. Michael Allen, managing dir.

Mergers, acquisitions, divestitures & valuations for publishing, communications & other media companies.

## AVPRO INC.

Box 176  
Kennebunk, ME 04043  
Phone: 207-985-3511  
Lewis M. Marcy, pres.  
James M. Marcy, v.p.  
Radio, TV & cable TV consulting & brokerage.

## AWM COMMUNICATIONS

CONSULTANTS INC.  
7760 S.W. 182nd Terrace  
Miami, FL 33157  
Phone: 305-255-9929  
Arno W. Mueller, pres.  
Management consulting to cable TV & broadcast industries.

## BANCAP CORP.

275 Madison Ave.  
Suite 1901  
New York, NY 10016  
Phone: 212-686-9710  
William Whitely, pres.

## BANKERS TRUST CAPITAL CORP.

280 Park Ave.  
10W  
New York, NY 10017  
Phone: 212-850-1916  
James G. Hellmuth, deputy chmn.  
Noel Urben, pres.  
Martha Cassidy, Adrienne Halper, J. William Drake, David Halmrast & George Dooman, v.p.s  
Venture capital & mezzanine financing of leveraged buyouts of television stations & cable systems.

## BANK OF AMERICA N.T. & S.A.

(Entertainment/Media)  
EMHS 5144  
555 S. Flower St.  
Los Angeles, CA 90071  
Phone: 213-228-2953  
William R. Strickley, v.p.  
Commercial & investment banking services for broadcasting & cable TV industries.

## BANK OF BOSTON

(Communications Division)  
100 Federal St.  
Boston, MA 02110  
Phone: 617-434-8762  
James C. Lewis & Robert A. Bachelder, v.p.s  
Financing services for radio, TV, cable, publishing & related industries.

## THE BANK OF CALIFORNIA N.A.

(Communications Industries Group)  
400 California St., 17th Floor  
San Francisco, CA 94104  
Phone: 415-765-2706  
Telex: 34316 BANKOSCALE  
Paul S. Foster, sr. v.p. (765-2313)  
Paul E. Gaenger, v.p. & mgr. (765-2706)

William A. Sinsigalli, v.p. (765-2037)  
Ben Hidalgo, v.p. (765-2743)  
Rick Holman, v.p. (765-2744)  
Financing for cable & broadcast industries.

## BANK OF MONTREAL

(Communications/Media Group)  
430 Park Ave.  
16th Floor  
New York, NY 10022  
Phone: 212-605-1424  
Yvonne Bos, sr. account mgr.  
Financing for radio, TV, cable, newspaper, publishing, cellular & paging telecommunications industries.

## BANK OF NEW ENGLAND N.A.

28 State St.  
Boston, MA 02109  
Phone: 617-973-1917  
Katherine C. Marien, sr. v.p. & group manager  
Paula Lang, v.p.  
TV, radio, cable TV & other communications industry financing.

## THE BANK OF NEW YORK

Communications, Entertainment & Publishing Div.  
530 Fifth Ave., 7th Floor  
New York, NY 10036  
Phone: 212-536-9036  
Gerald L. Hassell, sr. v.p. & div. head  
Robert B. Purcell, Samuel L. Yates, Mark A. Hemenetz, Deborah S. Rasin & John W. Hall, v.p.s  
Financing for broadcast & cable acquisitions & construction.

## BARCLAYS AMERICAN/BUSINESS CREDIT INC.

111 Founders Plaza  
Box 118  
Hartford, CT 06141  
Phone: 203-528-4831  
John Page, v.p.  
Robert R. Morton, loan officer  
Lending to cable & broadcast industry, specialized financing for the communications industry.

## BECKERMAN ASSOCIATES INC.

14001 Miramar Ave.  
Madeira Beach, FL 33708  
Phone: 813-391-2824  
Milton B. Beckerman, pres.  
Bernice S. Beckerman, v.p.  
Jay H. Beckerman, associate

## Investment banking, brokerage and financial services for the communications industry.



COMMUNICATIONS  
EQUITY  
ASSOCIATES

851 Lincoln Center  
5401 W. Kennedy Blvd.  
Tampa, FL 33609  
813/877-8844

1133 20th Street, N.W.  
Suite 260  
Washington, DC 20036  
202/778-1400

1235 Westlakes Drive  
Suite 140  
Berwyn, PA 19312  
(215) 251-0650

CEA, Inc.  
375 Park Ave., Suite 3808  
New York, NY 10152  
(212) 319-1968

CEA (Europe) GmbH  
Heilwigstrasse 36  
D-2000 Hamburg 20  
West Germany  
(40) 410-7356

## Brokerage & Financing

### Branch Office:

PHOENIXVILLE, PA 19460: Box 714. Phone: 215-935-1758.

Brokers for TV, radio & newspaper sales, mergers & acquisitions; appraisals, financial services.

### BILL-DAVID ASSOCIATES INC.

2508 Fair Mount St.  
Colorado Springs, CO 80909  
Phone: 719-636-1584  
William H. Martin, pres.  
Hugh Martin, v.p.  
Radio & TV station brokerage, appraisals & management consulting.

### ★ BLACKBURN & CO. INC.

1100 Connecticut Ave. NW  
Suite 420  
Washington, DC 20036  
Phone: 202-331-9270  
James W. Blackburn Jr.  
Richard F. Blackburn  
Joseph M. Sitrick  
Jack V. Harvey  
Susan K. Byers  
Charles H. Kurtz  
Tony Rizzo  
Alan C. Tindal, 413-567-3968

### Branch Offices:

ATLANTA, GA 30361: 400 Colony Square, 1201 Peachtree St. NE. Phone: 404-892-4655. Jay C. Bowles & George I. Otwell

BEVERLY HILLS, CA 90212: 9465 Wilshire Blvd., Suite 518. Phone: 213-274-8151. Roy A. Rowan, Greg P. Johnson & Neil Rockoff

CHICAGO, IL 60601: 333 N. Michigan Ave., Suite 2315. Phone: 312-346-6460. Howard J. Stasen, Steve Pruett & Wendell W. Doss, 602-748-1492.

TV station, radio, cable & newspaper brokers.

### BLACKBURN CAPITAL MARKETS GROUP

333 N. Michigan Ave.  
Suite 2315  
Chicago, IL 60601  
Phone: 312-346-6460  
Steve Pruett, managing dir.  
Susan K. Byers (202-331-9270)  
Placement of all forms of debt & equity for broadcasters; financial consulting services.

### BOETTCHER & CO.

Box 54  
Denver, CO 80201  
Phone: 303-628-8186

### BOSTON VENTURES MANAGEMENT INC.

45 Milk St.  
Boston, MA 02109  
Phone: 617-292-8125  
Fax: 617-357-7161  
William F. Thompson  
Richard C. Wallace  
Roy F. Coppedge  
Anthony J. Bolland  
James M. Wilson  
Martha H. W. Crowninshield

Equity & equity related capital for acquisitions, buy-outs & expansions in TV, radio, cable, publishing & other communications industries.

### BOUDREAU & ASSOCIATES

1025 Harker Ave.  
Palo Alto, CA 94301

Phone: 415-326-5151

James R. Corcoran Jr., sr. partner.  
Susan Legare, partner & research dir.  
James Boudreau, partner.

### Branch Office:

SAN FRANCISCO, CA 94110: 2121 Bryant St., No. 307

### ★ FRANK BOYLE & CO.

55 Old Field Point Rd.  
Greenwich, CT 06830  
Phone: 203-869-4433  
Frank Boyle, pres.  
Mary C. Downey, sr. v.p., administration  
Jim Boyle, v.p./mgr., cable div.  
Michele Gault, v.p., cable div.  
Mike Boyle, v.p., financial information services  
Judith Spies, mgr., mktg.  
Media brokerage in cable TV, private cable, radio & TV.

### BRALEY/MORROW INC.

1202 Lexington Ave.  
Suite 120  
New York, NY 10028  
Phone: 212-734-9849  
Charles R. Braley III  
William N. Braley  
Richard B. Morrow

### Branch Office:

WASHINGTON, DC 20016: 4200 Wisconsin Ave. NW, Suite 106. Phone: 202-337-7990. Fax: 301-654-4322.

Cable system brokerage, debt & equity financing for system purchase & development.

### ROBERT W. BRECKNER

1014 N. Bundy Dr.  
Los Angeles, CA 90049  
Phone: 213-472-2132  
Robert W. Breckner  
TV, radio, cable system broker & management consultant.

### BROADCAST PROPERTIES WEST INC.

13333 N.E. Bel-Red Rd.  
Suite 213  
Bellevue, WA 98005  
Phone: 206-641-7063  
William L. Simpson, pres.

Broker for radio, TV & cable.

### BROAD STREET VENTURES

Box 151  
Riverside, CT 06878  
Phone: 203-637-4605  
Richard L. Geismar, pres.  
Fred E. Walker, exec. v.p.  
Financial & management consulting for broadcast industries.

### BRUNING & ASSOCIATES INC.

8301 E. Prentice Ave.  
Suite 202  
Englewood, CO 80111  
Phone: 303-779-4318  
Joe Bruning, pres.  
Investment banking & brokerage for the telecommunications industry.

### BURR, EGAN, DELEAGE & CO.

One Post Office Square  
Suite 3800  
Boston, MA 02109  
Phone: 617-482-8020  
William P. Egan, gen. partner  
Brian W. McNeill, gen. partner

**Full-service financing to the  
broadcast and cable television industries.**

**Concord Commercial Corporation  
One Maynard Drive  
Park Ridge, NJ 07656  
201-307-6917**

**John McKenna**



# ComCapital Group

TV/Radio/Cable

PRIVATE PLACEMENTS OF CAPITAL  
Equity • Subordinated Debt • Senior Bank Loans

CONSULTING AND ADVISORY SERVICES

M&A • Business Plans • Appraisals

PAUL C. RAEDER      ANTHONY M. HOFFMAN      DAVID E. SCHUTZ  
19 W 44th Street, New York, New York, 10036      (212) 302-8720

**Branch Office:**

SAN FRANCISCO, CA 94111: 3 Embarcadero Center, Suite 2560. Phone: 415-362-4022. Brian B. Applegate, gen. partner

Debt & equity financing.

**BUSINESS BROKER ASSOCIATES**

(Broadcast Communications Division)  
399 Somerville Ave.  
Chattanooga, TN 37405  
Phone: 615-756-7635  
C. Alfred Dick, owner, broker  
R. C. George, broker  
James B. Stephenson Jr., broker  
TV, radio & cable brokers.

**CABLE INVESTMENTS INC.**

8400 E. Prentice Ave.  
Suite 1115  
Englewood, CO 80111  
Phone: 303-793-3344  
Fax: 303-793-0288  
Robert L. Brown, pres.  
Peter A. Sokoloff, exec. v.p.  
Paul F. Carrazzone, v.p., investment banking  
Robert D. Berger, v.p., mergers & acquisitions  
V. R. (Bud) Biggers, v.p.  
Carrie Stewardson, asst. v.p., corporate communications & investor relations  
Kathy Hensley, dir., corporate administration & controller  
Victoria Gits, financial analyst

Investment bankers & brokers for the cable television industry.

**CABLE MEDIA ASSOCIATES INC.**

405 Reo St.  
Suite 260  
Tampa, FL 33609  
Phone: 813-289-9400  
Fax: 813-874-3501  
William M. Roberts, pres.  
Brokerage & financial consulting for cable TV including debt & equity placement.

**ROBERT A. CHAISSON INC.**

39 Locust Ave.  
New Canaan, CT 06840  
Phone: 203-966-6333  
Broadcast brokerage, acquisitions & consulting.

**CHANEY-McCARTHY ASSOCIATES**

Box 66035  
St. Petersburg, FL 33706  
Phone: 813-360-3162

**CHAPMAN & ASSOCIATES**

2300 M St. NW  
Suite 900  
Washington, DC 20037  
Phone: 202-822-1700  
William N. Cate, pres.  
Ray M. Stanfield, exec. v.p.  
Millard S. Younts & R. Kent Replogle, associates

**Offices:**

ATLANTA, GA 30328: 6841-D Glenlake Pkwy. Phone: 404-698-9100. E. L. Pearce & Ed Shaffer, associates

BOSTON, MA 02110: 176 Federal St., Suite 555. Phone: 617-330-7880. Kevin C. Cox, associate. Robert J. Maccini, Chapman Financial Services.

DALLAS, TX 75240: 5495 Belt Line Rd., Suite 340. Phone: 214-788-2525. Dan Rouse & William L. Whitley, associates

JACKSONVILLE, FL 32217: 3733 University Blvd., Suite 114. Phone: 904-730-2522. Jim Brewer & George Reed, associates

LOS ANGELES: 16380 Roscoe Blvd., Suite 120, Van Nuys, CA 91406-1215. Phone: 818-893-3199. David LaFrance, James Mergen & Ray M. Stanfield, associates

SALT LAKE CITY, UT: 605 W. Haven Dr., Logan, UT 84321. Phone: 801-753-8090. G. Gregory Merrill, associate

TV & radio brokers; mergers, acquisitions, financing & appraisals.

**CHASE LINCOLN FIRST BANK N.A.**

Box 22974  
Rochester, NY 14692  
Phone: 216-258-6803  
Lisa Fisher

**CHASE MANHATTAN BANK N.A.**

(Communications Financing Division)  
1 Chase Manhattan Plaza  
New York, NY 10081  
Phone: 212-552-7485

**CHEMICAL BANK**

(Broadcast and Cable Industries Group)  
277 Park Ave.  
New York, NY 10172  
Phone: 212-310-6027  
Henry D. Morneault, v.p., group head  
Judy Foley Arnstein, W. Stewart Cahn, Marisa J. Harney & Lewis C. Kleinhans, v.p.s  
Benjamin S. Thompson & Robert N. Weaver, banking officers  
Cable & broadcast financing; financial consulting; equity programs; private debt placements.

**CIGNA INVESTMENTS INC.**

S-307  
900 Cottage Grove Rd.  
Hartford, CT 06152  
Phone: 203-726-6963  
James R. Kuzemchak, v.p.  
Financial & insurance services for individuals, businesses, government & non-profit organizations.

**CITIBANK N.A.**

399 Park Ave.  
New York, NY 10043

Phone: 212-559-7825

Gary Corr, Ann Schube, Susan Portelli, Trey Hunt, Johan deVoogd, Myriam Griffith & Jane Lindau, v.p.s  
Radio, TV & cable financing.

**DONALD K. CLARK INC.**

Box 340617  
Tampa, FL 33694  
Phone: 813-949-9311  
Donald K. Clark, pres.  
Anne Clark, v.p.  
Media brokers; sales, acquisitions & financial counseling.

**COAXIAL CAPITAL ASSOCIATES INC.**

One Tabor Center  
1200 17th St.  
Suite 2110  
Denver, CO 80202  
Phone: 303-595-4445  
Bruce Falkenberg, pres.  
John Poole, v.p.

Affiliates: Coaxial Analysts Inc. & Videophile Inc. (see Management & Technical Consulting Services); Coaxial Construction Corp. (see Cable TV System Construction)

Acquisition & merger specialists. Cable TV industry system sales, acquisitions, appraisals, mergers, trades & investment banking.

**★ COMCAPITAL GROUP**

19 W. 44th St.  
Suite 1000  
New York, NY 10036  
Phone: 212-302-8720  
Paul C. Raeder, pres.  
David E. Schutz, Anthony M. Hoffman, managing dirs.  
Radio, TV & cable financing, senior & subordinated debt, equity; acquisition consulting; appraisals & feasibility studies.

**COMERICA BANK-DETROIT**

211 W. Fort St.  
Detroit, MI 48275-1198  
Phone: 313-222-6190  
Telex: 252319  
Charles F. Inasley & Donald S. Phillips, v.p.s  
Complete banking services.

**COMMUNICATION RESOURCES/MEDIA BROKERS**

3727 E. 31st St.  
Tulsa, OK 74135-1506  
Phone: 918-743-8300  
Tom Belcher, pres.  
Eileen Belcher, v.p.  
Barbara Terry, secy.-treas.  
Radio, TV & cable brokerage, financial consulting, acquisitions & mergers.

**COMMUNICATIONS BROKERS INC.**

1325 18th St. NW  
Suite 103  
Washington, DC 20036

Phone: 202-745-1009

Jack Christian, pres.  
Communications brokers.

**COMMUNICATIONS CAPITAL CORP.**

19 W. 44th St.  
New York, NY 10036  
Phone: 212-302-2282  
Blair Walliser, pres.  
Wade Barnes & Samuel Freundel, v.p.s  
Brokerage, consulting & financing.

**★ COMMUNICATIONS EQUITY ASSOCIATES**

851 Lincoln Center  
5401 W. Kennedy Blvd.  
Tampa, FL 33609  
Phone: 813-877-8844  
Telex: 808713  
Fax: 813-874-3397  
J. Patrick Michaels Jr., chmn.  
James F. Ackerman, vice chmn.  
Harold O. Ewen, pres.  
H. Gene Gawthrop, exec. v.p. & chief administrative officer  
David A. Fisher, v.p. & gen. counsel  
Mark D. Sena, sr. v.p., mktg.  
W. Jay Dugan, Edward H. Frazier Jr., Donald C. Bosson & H. Pep Shappee, v.p.s, cable TV div.  
Beverly A. Harms, v.p., office of the chmn.  
Brad A. Gordon, v.p. & controller  
John Fenton, broker  
Alice Murray, dir., administrative services  
Gina Cardy, administrative asst., office of the chmn.  
Sarita Park, coordinator of client services

**Branch Offices:**

WASHINGTON, DC 20036: 1133 20th Street NW, Suite 260. Phone: 202-778-1400. Kent M. Phillips, managing dir. & group v.p., corp. finance; Glenn Serafin, Tim Menowsky, v.p.s, radio div.; Jeanette Tully, v.p.; Dennis Eckhout, asst. v.p., dir., research; Jay Goodwin, financial analyst

BERWYN, PA 19312: 1235 Westlakes Dr., Suite 140. Phone: 215-251-0650. Tom MacCrory, group v.p., cable div.; John Long, v.p.; Brian Sweeney, v.p.

NEW YORK, NY 10152: 375 Park Ave., Suite 3808. Phone: 212-319-1968. Donald Russell, managing dir. & group v.p., investment banking; David W. Unger, v.p.

Services to the cable TV, broadcasting & pay TV industries: Buying, selling & trading properties; placement of long or short-term loans, subordinated debt, joint ventures & other equity financing; system appraisals; strategic planning, tax & estate planning & shareholder negotiations.

## **Good News for TELEVISION & CABLE FACTBOOK subscribers!**

When each annual **Television & Cable Factbook** is published, the information in it is as current and accurate as we know how to report it. But because information changes and multiplies so quickly in the television and cable industry, we concluded that we had to provide weekly information services that would keep **your FACTBOOK** up to date all year long. And now **you** may subscribe! Stay up to the minute with your latest industry changes with the . . .

# **TELEVISION and CABLE ACTION UPDATES**

These are weekly Updates for decision-makers who want to follow new applications, permits, sales, franchises, grants and regulatory changes.

**Television & Cable Action Updates** give you the intelligence you need to locate new leads for equipment and sales . . . track the expansion or new activities of competitors . . . target opening markets . . . explore acquisition opportunities . . . and gain advance information about the use of new technologies.

**All the latest industry changes as they occur!**

For **FREE** copies and subscription information, call us collect:  
**(202) 872-9200.**

**COMMUNICATIONS FINANCE INC.**

531 S. Fairview Ave.  
Park Ridge, IL 60068  
Phone: 312-823-4027  
Loren N. Young, pres.  
Financing & investment services to cable TV & broadcast industry. Appraisals, feasibility studies, expert witness for cable TV.

**COMMUNICATIONS FINANCIAL SERVICES INC.**

4980 E. Quincy Ave.  
Englewood, CO 80110  
Phone: 303-721-8818  
Gerry A. Zimmerman, pres.  
Merger/acquisition appraisal & investment banking services to the cable TV & communications industries.

**COMMUNICATIONS INVESTMENT SERVICE CO.**

7500 East McCormick Pkwy.  
Scottsdale, AZ 85258  
Phone: 602-991-5904  
James W. Emmick, pres.  
Jacqueline C. Emmick, v.p.  
Financing & financial services for cable & microwave.

**COMMUNICATIONS PARTNERS LTD.**

901 Main St.  
Suite 2300  
Dallas, TX 75202  
Phone: 214-651-9180  
Eric C. Neuman, G. Bradford Bulkley, managing partners  
Financial consultation for radio, TV & cable.

**★ CONCORD COMMERCIAL CORP.**

One Maynard Dr.  
Park Ridge, NJ 07656  
Phone: 201-307-6840  
Fax: 201-307-1895  
Robert Marks, pres.  
Jim Costello, v.p.

**CONLEY & ASSOCIATES**

Box 4877  
Greenwich, CT 06830-4877  
Phone: 203-661-6058  
Christopher J. Conley, managing gen. partner  
Financial consultants to the electronic media, specializing in appraisals & valuations; strategic planning & feasibility studies, financial planning & restructuring, station/system management; operational evaluations/audits; regulatory affairs & expert testimony.

**CONNECTICUT MUTUAL LIFE INSURANCE CO.**

140 Garden St.  
Hartford, CT 06154  
Phone: 203-727-6500  
Telex: 203-727-6500, ext. 6644  
Raymond J. Hollworth, v.p. & div. head  
Richard J. Cobb Jr., communications lending officer  
Fixed rate lender to cable, TV, radio, newspaper & outdoor advertising industries.

**CONNECTICUT NATIONAL BANK**

777 Main St., MSN-397  
Hartford, CT 06115  
Phone: 203-728-2525  
Telex: 99339 CTNB  
Telecopier: 203-240-7920  
Joseph J. Savage, sr. v.p.  
Christopher M. Byrd, v.p.

Laurie Price, v.p.  
TV, radio & cable TV financing.

**CONSTANT COMMUNICATIONS CO.**

Marinship Yacht Harbor No. 1  
Sausalito, CA 94965  
Phone: 415-331-2345

**CONTINENTAL ILLINOIS NATIONAL BANK & TRUST CO. OF CHICAGO**

231 S. LaSalle St.  
Chicago, IL 60697  
Mary Cloonan, v.p. (312-828-7833)  
Steven Roberts, 2nd v.p. (312-828-8102)  
James E. Dodd, senior dir. (312-828-8917)  
W. David Bayless, banking officer (312-828-6426)  
Communications team specializes in lending activities involving cable TV & broadcasting industries.

**★ R. C. CRISLER & CO. INC.**

600 Vine St.  
Suite 1708  
Cincinnati, OH 45202  
Phone: 513-381-7775  
R. C. Crisler, pres.  
Clyde G. Haehnle, v.p.  
John D. Chapman, v.p.  
Gloria Bushelman, v.p., newspaper div.

**Branch Offices:**

CHICAGO, IL 60611: 401 N. Michigan Ave., Suite 3140. Phone: 312-644-6066. Ward L. Quaal, special consultant

FOREST HILLS, NY 11375: 150 Greenway Terrace. Phone: 718-544-2519. Donald E. Clancy

ITHACA, NY 14850: 600 Cayuga Heights Rd. Phone: 607-257-6283. John B. Babcock, v.p.

LINCOLN, NE 68508: NBC Center, Suite 751. Phone: 402-475-5285. Richard W. Chapin, v.p.

TAMPA, FL 33688-0451: Box 270451. Phone: 813-264-2346. Mark W. Jorgenson

TV, radio station, newspaper & cable brokers—financing.

**CROCKER NATIONAL BANK**

(Communications Financing Division)  
333 S. Grand Ave.  
Los Angeles, CA 90071  
Phone: 213-253-6266

**DANIELS & ASSOCIATES INC.**

3200 Cherry Creek S. Dr.  
Suite 500  
Denver, CO 80209  
Phone: 303-778-5555

**Principals:**

Bill Daniels, chmn.  
Phil Hogue, pres.  
Tim David & Brian Deevy, senior v.p.s  
Bob Russo, senior v.p., corporate communications  
Greg Ainsworth, Kevin Bloomgreen, Richard Bridgforth, Trevor Brown, Brad Busse, Bruce Dickinson, Jeff Eden, Bill Fitzgerald, Dan Forey, Bruce Godfrey, Greg Islan, John Jackson, Chip James, Craig Johnson, Kevin Lewis & Judith Smith, v.p.s

Provides merger, acquisition & corporate financial services to cable TV industry.

**THE OER RIVER GROUP**

2000 L Street NW  
Suite 200  
Washington, DC 20036

“No communications broker in the world can produce results if he can't first produce a match.”

Don Clancy  
R.C. Crisler & Co., Inc.



Don Clancy knows what it takes to bring a buyer and seller together. While at CBS, he personally developed successful business relationships with over 1000 station owners and managers. To learn more, contact one of the following offices:



Cincinnati, OH: (513) 381-7775, Richard C. Crisler, Clyde G. Haehnle, John D. Chapman, Gloria Bushelman.  
Ithaca, NY: (607) 257-6283, John B. Babcock. Lincoln, NE: (402) 475-5285, Richard W. Chapin. New York, NY: (718) 544-2519, Donald E. Clancy. Tampa, FL: (813) 264-2346, Mark W. Jorgenson. Special Consultant: Ward L. Quaal Company, Chicago, IL: (312) 644-6066 and Los Angeles, CA: (213) 277-9399.

## Brokerage & Financing

**des**  
ASSOCIATES

David Schutz President

42 W. TWIN RD., HIGHLANDS, NJ 07732  
(201) 291-9807

### ECONOMIC CONSULTANTS TV — RADIO — CABLE

- Leveraged Buyout Analysis
- Financing Debt/Equity
- Business Plans
- Appraisals

Phone: 202-659-3331  
Robin B. Martin, pres. & chief exec. officer  
Jay P. Williams Jr., chief operating officer  
Erwin G. Krasnow, gen. counsel

#### Branch Office:

BOSTON: 16 Coltsway, Wayland, MA 01778.  
Phone: 617-358-4828

Acquisition consulting, including educational seminars, strategic planning, investment banking services, inspection of properties & brokerage.

#### DeHART BROADCAST BROKERS

RD No. 1  
Box 44  
Richville, NY 13681  
Phone: 315-287-0061

Robert Hartshorn, pres.  
Romayne Hartshorn, v.p.  
Broadcast brokers & consultants.

#### LINCOLN DELLAR & CO.

Box 5365  
Santa Barbara, CA 93150  
Phones: 805-969-6344; 805-969-1351  
Lincoln Dellar, pres.  
Media & business brokers; broadcast management consultants.

#### DeRAND INVESTMENT CORP. OF AMERICA

2201 Wilson Blvd.  
Arlington, VA 22201  
Phone: 703-527-3827  
Denny Smith  
Randy Smith

### ★ DES ASSOCIATES

95 Colona St.  
Wyckoff, NJ 07481  
Phone: 201-891-7758  
David E. Schutz, pres.  
Paul C. Raeder, v.p.  
Ellen Brooks, research dir.  
Merger & acquisition consulting, financing, appraisals, business plans, bank presentations & feasibility studies.

#### DONALDSON LUFKIN & JENNETTE

140 Broadway  
New York, NY 10005  
Phone: 212-504-3000

#### DREXEL, BURNHAM, LAMBERT INC.

55 Broad St., 9th Floor  
New York, NY 10004  
Phone: 212-480-7356  
Arthur Phillips, 1st v.p.

#### EDEEN BROADCAST SERVICES INC.

Box 647  
719 Periwinkle Rd.  
Eden, NC 27288  
Phone: 919-623-3000  
Gene E. Ward Sr., pres. & sales mgr.  
Appraisals, brokerage, personnel placement & consulting for TV, radio & cable TV.

#### EQUIBANK

Two Oliver Plaza  
Pittsburgh, PA 15222-2705  
Phone: 412-288-5000  
Telex: 4423037 EQBK PGH  
Alan S. Fellheimer, chmn.  
Claire W. Gargalli, division chmn. & chief exec. officer  
James H. McLaughlin, pres.

Steven A. Harrison, acting chief financial officer  
James A. Murphy, vice chmn., audit  
David East, exec. v.p., consumer credit  
William Jones Jr., exec. v.p., commercial lending  
Patricia Muldoon, exec. v.p., corporate assets  
Robert F. Donovan, sr. v.p., mktg. & communications

#### EQUITABLE CAPITAL MANAGEMENT CORP.

1285 Ave. of the Americas  
New York, NY 10019  
Phone: 212-554-1101  
Gilbert G. Campbell, managing director (212-554-3194)  
Ina Lane, v.p. (212-554-2407)  
Lending to cable & broadcast TV industries.

#### EUROPEAN AMERICAN BANK & TRUST CO.

10 Hanover Square  
New York, NY 10015  
Phone: 212-437-2289  
Katya L. Shirokova, v.p.  
Financing for TV & radio acquisitions.

#### WILLIAM A. EXLINE INC.

4340 Redwood Hwy.  
Suite F-230  
San Rafael, CA 94903  
Phone: 415-479-3484  
William A. Exline, pres.  
Andrew P. McClure, v.p.  
Anne Exline, asst. secy.  
Brokers & consultants for radio & TV stations & newspapers.

#### FIDELITY BANK

(Communications Financing Division)  
Broad & Walnut Sts.  
Philadelphia, PA 19109  
Phone: 215-985-8487  
Edward J. Rodgers, senior v.p. & group head  
Annette F. Proccacci, v.p.  
Ruth E. Leone, asst. v.p.  
Financial services for the cable TV, broadcast & publishing industries.

#### FIRST ATLANTIC GROUP INC.

307 Kennedy Blvd.  
Suite 123  
Maitland, FL 32751  
Phone: 305-628-9811  
Don N. Scheib, pres.  
Thomas Hendricks, v.p.  
John Jacobs, coordinator  
Media brokerage & financial consultation for radio, TV & cable.

#### FIRST BANK OF MINNEAPOLIS

(Media Communications Division)  
First Bank Place East  
Minneapolis, MN 55480  
Phone: 612-370-4141  
Frederick T. Green, v.p.  
Roland P. Whitcomb, commercial banking officer  
Terry L. Adams, v.p. & div. head (612-370-4850)  
Thomas A. Patterson, asst. v.p. (612-370-4559)  
Bernie J. Weiss, asst. v.p. (612-370-3879)  
Nick Bluhm, v.p. (612-370-5268)  
David F. Dalvey, commercial banking officer (612-370-4545)  
Timothy J. Murphy, commercial banking officer (612-370-4546)  
Donelle Hatch, associate (612-370-5485)

Financial services for the TV, radio, cable & telecommunications industries; media & publishing companies. Services include: Acquisition & working capital; revolving & term credits; interest rate protection; letters of credit; subordinated debt & preferred private equity placements; financial advisory services.

#### FIRST CHICAGO VENTURE CAPITAL

Three First National Plaza  
Suite 1330  
Chicago, IL 60670-0501  
Phone: 312-732-8067  
John A. Canning Jr., pres.  
Paul J. Finnegan, v.p.  
James N. Perry, investment mgr.  
Venture capital for TV, radio, cable TV, pag-ing, cellular & SMR acquisitions.

#### FIRST INTERSTATE BANK OF CALIFORNIA

707 Wilshire Blvd. (W 35-2)  
Los Angeles, CA 90017  
Phone: 213-614-2582  
Scott J. Kelley

#### FIRSTMARK FINANCIAL CORP.

110 E. Washington St.  
Indianapolis, IN 46204  
Phone: 317-262-5858  
William E. Kennedy, administrative v.p.  
Edwin D. Brubeck, asst. v.p.  
Robert F. West, asst. v.p.  
Michael F. Zingraf, loan analyst  
Lender to the broadcast & cable TV industries.

#### THE FIRST NATIONAL BANK OF CHICAGO

(Communications Companies Division)  
One First National Plaza  
Suite 0083  
Chicago, IL 60670-0083  
Phone: 312-732-4000  
Telex: 4330253  
Fax: 312-732-1176  
Jacqueline A. Hurlbutt, sr. v.p. (732-6955)  
James L. Carr, v.p. (732-8602)  
Peter S. Cleaves, v.p. (732-7231)  
Richard L. Elmendorf, v.p. (732-6950)  
Len E. Meyer, v.p. (732-7389)  
Kenneth A. Selle, v.p. (732-9524)  
David P. Tomick, v.p. (732-6222)  
Jacqueline M. Vitello, v.p. (732-3558)  
Adrienne Meisel, asst. v.p. (732-9754)  
Scott J. MacDougal, asst. v.p., (732-3073)

#### Branch Office:

NEW YORK: William J. Hake, v.p. (212-373-1135); Joan L. Solomon (212-373-1191), Elaine I. Purcell (212-373-1179) & Kristin Arnesen (212-373-1158), asst. v.p.s

Cable & broadcast industries financing.

#### FIRST NATIONAL BANK OF MARYLAND

(Communications Financing Division)  
Box 1596  
Baltimore, MD 21203  
Phone: 301-244-4088

#### FIRST REPUBLICBANK DALLAS

325 N. St. Paul St.  
Box 655961  
Dallas, TX 75265-5961  
Phone: 214-922-7894  
Telex: 214-922-7309  
Phyllis B. Riggins, sr. v.p.  
Sarah Rathjen, Brian Corum & Thomas Carter, v.p.s  
Heather Evans & Karen Bosse-Fisher, asst. v.p.s  
Kathryn Way & Carla Woltemath, banking officers  
Radio & TV acquisition financing; construction, rebuild & acquisition financing for cable TV.

#### FIRST UNION NATIONAL BANK

(Communications Lending Group)  
First Union Plaza, CORP-6  
Charlotte, NC 28288  
Phone: 704-374-4552  
Robert F. Buckfelder, v.p. (374-4552)  
Paul Thomason, v.p. (374-6104)  
Ted LaPorte, asst. v.p. (374-7041)  
Michael Kennedy (374-6116)  
Cable TV & broadcasting industries financing.

#### FIRST WISCONSIN NATIONAL BANK OF MILWAUKEE

777 E. Wisconsin Ave.  
Milwaukee, WI 53202  
Phones: 414-765-5747; 414-765-4445  
J. Frederic May, v.p.  
Richard E. Zerkel, v.p.  
Financing for acquisitions/leveraged buyouts of communications properties; cash management services.

#### NORMAN FISCHER & ASSOCIATES INC.

1209 Parkway  
Austin, TX 78703  
Phone: 512-476-9457  
TWX: 512-476-0540  
Norman Fischer, pres.  
R. W. Prikryl, v.p.  
Terrill Fischer & Mal Kasanoff, associates  
Media brokers, appraisers & management consultants.

#### FLEET NATIONAL BANK

111 Westminster St.  
Providence, RI 02903  
Phone: 401-278-6211  
Telex: 401-751-1274  
Daniel P. Williams, v.p. (278-6211)  
Gregory F. Mulligan, v.p. (278-6296)  
Marnie M. Young, v.p. (278-5535)  
David C. Jones, asst. v.p. (278-6274)  
James P. Miller, asst. v.p. (278-6207)  
Lynne S. Randall, loan officer (278-6261)  
Financing for construction, acquisition & expansion of cable TV systems & TV properties, specializing in group owners.

#### MILTON Q. FORD & ASSOCIATES INC.

5050 Poplar Ave.  
Suite 1135  
Memphis, TN 38157  
Phone: 901-767-7980  
Milton Q. Ford, pres.  
Jo Ann F. Kail, v.p.  
Radio, TV, cable & newspaper brokerage.

#### RICHARD A. FOREMAN ASSOCIATES INC.

330 Emery Dr. E  
Stamford, CT 06902-2210  
Phone: 203-327-2800  
Teletypewriter: 203-967-9393  
MCI Mail: 176-2028  
Richard A. Foreman, pres. (203-327-9741)  
Richard W. Kozak, associate (203-656-0506)  
Brokerage & consulting, cash positive network TV affiliates in growth markets

#### GAMMON & NINOWSKI MEDIA INVESTMENTS INC.

1925 K St. NW  
Suite 304  
Washington, DC 20006  
Phone: 202-862-2020  
Ronald J. Minowski & James A. Gammon  
Donald R. Bussell, v.p., radio

#### Branch Offices:

DENVER, CO: 3062 Robb Circle, Lakewood, CO 80215. Phone: 303-239-6670. Ai Perry, associate

PHILADELPHIA, PA: Suite 300, Two Bala Plaza, Bala Cynwyd, PA 19004. Phone: 215-525-8767. Jack F. Satterfield, associate

Confidential brokerage, financial & broadcast consulting. Market studies, financial restructuring, preparation of comprehensive

presentations, negotiation & sale of broadcast properties & tax consultation.

## CLIFTON GARDINER & ASSOCIATES INC.

433 Park Point Dr.  
Golden, CO 80401  
Phone: 303-526-1458  
Fax: 303-526-0235  
Clifton H. Gardiner, chmn.  
Gary Jaeckel, pres.  
Rex Miller, v.p., cable mergers & acquisitions  
Investment banking & brokerage services including appraisals & system management.

## GENERAL ELECTRIC CAPITAL CORP.

206 Danbury Rd.  
Wilton, CT 06897  
Phone: 203-834-1105  
J. P. Gillies, mktg. mgr.  
Financial services; branches in 50 states & major cities.

## JAMES R. GEORGE INC.

4101 S.E. 46th St.  
Ocala, FL 32671  
Phone: 904-694-6626  
James R. George  
Cable consultant & brokerage.

## GILL & ASSOCIATES BROKERAGE CO.

402 Reo St.  
Suite 260  
Tampa, FL 33609  
Phone: 813-875-6183  
Fax: 813-874-3501  
Vernon R. Gill, pres.  
William M. Roberts III, v.p.  
Cable TV & SMATV brokerage & management; franchise application & renewal; equity & debt placement & turnkey private cable installations.

## W. JOHN GRANDY

1029 Pacific St.  
San Luis Obispo, CA 93401  
Phone: 805-541-1900  
W. John Grandy, pres.  
TV, radio & cable TV brokerage.

## GRAY, TICE & MARSHALL

Box 530  
1388 Bragg Blvd.  
Fayetteville, NC 28203  
Phone: 919-323-2288

## CHARLES GREENE ASSOCIATES

1117 Perimeter Center West  
Suite E-319  
Atlanta, GA 30338  
Phone: 404-868-9577  
Telecopier: 404-391-0113  
Charles L. Greene, pres.  
Jeffrey C. Miller, v.p.  
Cable TV brokerage, appraisals, financial consulting & debt fund raising.

## GREYHOUND FINANCIAL CORP.

Greyhound Tower  
Phoenix, AZ 85077  
Phones: 800-525-4532; 602-248-6955  
Sam Eichenfield, pres.  
Matt Brayne, v.p., communications finance  
Chris Webster, v.p., communications finance  
Term loans for acquisition, refinancing & restructuring of radio, TV, cable, publishing & other media interests.

## WILT GUNZENDORFER & ASSOCIATES

2210 Hastings Dr.  
Belmont, CA 94002  
Phones: 415-593-2588; 415-593-9865  
Wilton Gunzendorfer, owner-mgr.  
Natalie Gunzendorfer, asst.  
Licensed radio, TV station & cable system brokers, financial consultants, appraisers, expert court witnesses, newspaper brokerage & cable financing.

## HAGUE & COMPANY

540 Frontage Rd.  
Suite 320  
Northfield, IL 60093  
Phone: 312-441-7250  
Lee Hague, pres.  
Investment banking, acquisition analysis & consulting.

## HANSON & ASSOCIATES

98 Main St.  
Suite 207  
Tiburon, CA 94920  
Phone: 415-435-4211  
David S. Hanson, pres.  
Claire Griffin, v.p.  
Chet Watson, v.p.  
Brokerage, financial & consulting services to cable industry.

## HARDESTY, PUCKETT & CO.

16236 San Diego Rd., Bldg. 1  
Suite L, Box 9063  
Rancho Santa Fe, CA 92067  
Phone: 619-756-4244  
Fax: 619-756-4890  
Thomas F. Puckett, chmn.  
Jim K. Faircloth, sr. v.p.  
James H. Hall, sr. v.p., 404-485-5023  
Hiram H. Powell, v.p.  
Philip C. Bruce  
Thomas H. Billingslea Jr.  
J. A. Doub, 303-656-5083

## Mid West Office:

TOPEKA, KS 66614: 2947 S.W. Wanamaker Dr., Suite D. Phone: 913-273-0017. Doug M. Judd, v.p.; Gordon A. Juneau, v.p.; Richard T. Wartell, mgr., bcst. div.; Jo Ellen Linn, staff atty.; Paul E. Spurgeon; Jim DiPardo

Brokerage services including acquisition, divestiture, financing & investment banking; specializing in professional services with emphasis on legal procedures, financial analysis & closing procedures including community relations.

## HARMON CABLE COMMUNICATIONS

8480 E. Orchard Rd.  
Suite 6900  
Englewood, CO 80111  
Phone: 303-773-3821  
Alan R. Harmon, pres.  
James R. Jackman, v.p.  
Richard Fukomoto, v.p., finance  
Brokerage & appraisals.

## HARRISON, BOND & PECARO

1815 H St. NW  
Suite 700  
Washington, DC 20006  
Phone: 202-775-8870  
Telecopier: 202-775-0175  
Susan D. Harrison  
James R. Bond Jr.  
Timothy S. Pecaro  
John S. Sanders  
Financial & management consultants specializing in asset appraisals, fair market valuations, expert testimony, feasibility studies, financial consulting, market research & related financial services for broadcasting, cable TV & other media.

## HARTSTONE & DICKSTEIN INC.

60 Washington St.  
Hartford, CT 06106  
Phone: 203-549-7000  
Joel M. Hartstone, chmn.  
Barry J. Dickstein, pres.  
Investment banking for the broadcast industry.

## DAN HAYSLETT & ASSOCIATES INC.

10509 Berry Knoll Dr.  
Dallas, TX 75230  
Phone: 214-691-2076  
Dan Hayslett & Mary B. Hayslett  
Media brokers. Radio, TV & cable TV appraisals.

## HELLER FINANCIAL INC.

(Media Business Division)  
200 N. LaSalle St.  
Chicago, IL 60601  
Phones: 312-621-7806; 312-621-7638;  
312-621-7605  
John A. Shemancik, exec. v.p.  
Barton Schneider, v.p.  
Douglas Zylstra, assistant v.p.  
Jeffrey Kilrea, mktg. associate  
Media lending of all types, including radio, TV & publishing.

## ★ THE TED HEPBURN CO.

325 Garden Rd.  
Palm Beach, FL 33480  
Phone: 305-863-8995  
Ted Hepburn, pres.

Branch Office:  
CINCINNATI, OH 45242: Box 42401. Phone: 513-791-8730. Todd Hepburn, v.p.

Radio, TV & cable system brokerage; negotiations & appraisals for broadcasting stations & cable systems.

## R. MILLER HICKS & CO.

1011 W. 11th St.  
Austin, TX 78703  
Phone: 512-477-7000  
R. Miller Hicks  
Media brokers, consultants & appraisers.

## THE HOARTY CORP.

8637 O'Neal Rd.  
Raleigh, NC 27613  
Phone: 919-848-6500  
Leo Hoarty, pres.  
Cable communications consulting, marketing, management, appraisals, brokerage & financial analysis.

## MEL HOELL MEDIA BROKER

Box 2277  
5196 Benito St.  
Montclair, CA 91763  
Phone: 714-626-6440

## HOGAN-FELDMANN INC.

Box 146  
Encino, CA 91426  
4463 Bergamo Dr.  
Encino, CA 91436  
Phone: 818-986-3201  
Fax: 818-986-2559  
Arthur B. Hogan, pres.  
Jack Feldmann, v.p.  
Radio, TV & cable system brokers.

## THE HOLT CORP.

2070 N. Palafox St.  
Pensacola, FL 32501  
Phone: 904-438-8508  
Telex: 529-303 ING BME HC PNS  
Fax: 904-438-8711  
Arthur H. Holt, pres.  
Gordon Holt, Mary Radakovits, John Caso, Kim Caso & Scott Miller, associates

## Branch Offices:

DALLAS, TX 75006: 3234 Commander Dr. Phone: 214-250-4619. Fax: 214-250-4671. Bruce Earle, associate

GULFPORT, MS 39501: 2200 15th Ave. Phone: 601-868-8267. Fax: 601-863-7516. Leigh Moylan & Dan Carney, associates

WINCHESTER, VA 22601: Box 34, Rte. 9, One Tower Park. Phone: 703-662-0123. Fax: 703-662-8610.

Brokerage & acquisitions for radio, TV & cable systems; fair market value & asset value appraisals; negotiation services & financial planning for sales & acquisitions; management & operations consulting; technical equipment sales & specifications; feasibility analysis & marketing planning for new ventures; expert witness & litigation consulting.

# THE TED HEPBURN COMPANY

Media Brokerage Service Radio and TV

Ted Hepburn, President Todd Hepburn, Vice-President

325 Garden Road, Palm Beach, Florida 33480 (407) 863-8995  
P.O. Box 42401, Cincinnati, Ohio 45242 (513) 791-8730

## ComCapital Group

TV/Radio/Cable  
PRIVATE PLACEMENTS OF CAPITAL  
Equity • Subordinated Debt • Senior Bank Loans  
CONSULTING AND ADVISORY SERVICES  
M&A • Business Plans • Appraisals

PAUL C. RAEDER ANTHONY M. HOFFMAN DAVID E. SCHUTZ  
19 W 44th Street, New York, New York 10036 (212) 302-8720

### HOME LIFE INSURANCE CO.

75 Wall St.  
New York, NY 10005  
Phone: 212-428-2000  
Peter Gorczyk, v.p., securities  
Bruce Maier, v.p., securities  
Karen Auld & Daniel Nigro, investment officers  
Financing for broadcast & cable industries.

### HUOSON INVESTMENT CORP.

3 Bethesda Metro Center  
Suite 810  
Bethesda, MD 20814  
Phone: 301-986-1118  
Edward R. McKenna, pres.  
Brokers.

### HUNOREO EAST CREDIT CORP.—See Philips Credit Corp.

### INDIANA NATIONAL BANK

(Communications Financing Division)  
One Indiana Square  
Suite 465  
Indianapolis, IN 46266  
Phone: 317-266-5851  
Telex: INB/6876075  
Telecopier: 317-266-5112  
Jason R. Boyewsky, v.p.  
Lending & financial services to communica-  
tions, broadcasting & cable TV industries,  
primarily in the Midwest.

### INTERFIRST BANK OF DALLAS N.A.

Box 83615  
Dallas, TX 75283-0615  
Phone: 214-977-2063  
Alan Cawthon, v.p.  
Steve Harvey (744-8039)  
Barbara Frausto (744-6588)  
Broadcast & cable financing for group own-  
ers; banking services.

### JAMAR-RICE CO.

110 Wild Basin Rd.  
Suite 245  
Austin, TX 78746  
Phones: 512-327-9730; 512-327-9570  
William R. Rice, partner  
William W. Jamar, partner  
Media brokerage, appraisals & management  
consulting.

### JESUP & LAMONT SECURITIES CO. INC.

360 Madison Ave.  
New York, NY 10017  
Phone: 212-907-0100  
Pete Haring, John Palmer, managing dirs.

### JOHN HANCOCK MUTUAL LIFE INSURANCE CO.

(Communications Financing Division)  
Box 111  
Boston, MA 02117  
Phone: 617-421-6142

### JOHNSON, CROWLEY & ASSOCIATES

Suite 2940  
301 South College St.  
Charlotte, NC 28202  
Phone: 704-342-9610  
Eugene B. Johnson  
John P. Crowley

### THE JONES GROUP LTO.

9697 E. Mineral Ave.  
Englewood, CO 80112  
Phone: 303-792-3111  
Telex: 303-792-3111 x4111

Jeff T. Figg, chief exec. officer  
Robert W. Hampton, pres.  
Rod Tapp, senior v.p.  
Patrick J. Lombardi, v.p.  
Brokerage & appraisal of cable TV systems.

### KALIL & CO. INC.

3444 N. Country Club Rd.  
Suite 200  
Tucson, AZ 85716  
Phone: 602-795-1050  
Frank C. Kalil, pres.  
Kelly F. Callan, v.p.  
Richard L. Beesmyer, v.p.  
Frederick W. Kalil, v.p.  
Richard J. Paye, v.p.  
Radio, TV, cable & satellite brokerage.

### LESTER KAMIN & COMPANY

6100 Corporate Dr.  
Suite 500  
Houston, TX 77036  
Phone: 713-777-2552  
Lester Kamin, pres.  
Hazel Arnold, exec. v.p.  
Grady Claire Porter, v.p., sales & mktg.  
Media brokers, investment banking & ap-  
praisals.

### KELLEY ASSOCIATES INC.

2419 Elmwood Circle N.  
Wichita Falls, TX 76308  
Phone: 817-692-7722  
Boyd Kelley, pres.  
Media broker.

### KEPPER, TUPPER & CO. INC.

300 Knightsbridge Pkwy.  
Suite 360  
Lincolnshire, IL 60069  
Phone: 312-634-9258  
William L. Kepper, chmn.  
Pamela Mysker & Michael Fugatt, v.p.s

### Branch Office:

RIDGEFIELD, CT 06877: 31 Bailey Ave., Suite  
6. Phone: 203-431-3366. John B. Tupper,  
pres.

Brokers & consultants for communication  
properties.

### BOB KIMEL'S NEW ENGLAND MEDIA

Rte. 7  
St. Albans, VT 05478  
Phone: 802-524-5963  
Robert I. Kimel, pres.  
David R. Kimel & Michael C. Rice, v.p.s

### Branch Offices:

CALAIS, ME 04619: Box 353. Phone:  
506-529-3847. Bill Mockbee, associate

MANSFIELD CENTER, CT 06250: 99 Highland  
Rd. Phone: 203-456-1111. Mike Rice, v.p.

Brokers of radio & TV stations; sales,  
management & budget consultants.

### KOZACKO-HORTON CO.

Box 948  
350 W. Church St.  
Elmira, NY 14902  
Phone: 607-733-7138  
Keith W. Horton, chmn.  
Richard L. Kozacko, pres.  
Melvin Stone, v.p.  
John C. Clancy, Bruce M. Kanner & W. Donald  
Roberts Jr., associates

Brokers, appraisers & acquisition consultants  
for radio & TV stations & cable systems.

### H. B. La RUE, MEDIA BROKERS

500 East 77th St.  
Suite 1909  
New York, NY 10021  
Phone: 212-288-0737  
Hugh Ben La Rue, pres.  
Joy Thomas, v.p.  
Leon Van Bellingham & Michael J. Bergner,  
associates

### Branch Offices:

BEVERLY HILLS, CA 90212: 9454 Wilshire  
Blvd., Suite 600. Phone: 213-275-9266

ATLANTA: 11285 Elkins Rd., Suite J-8,  
Roswell 30076. Phone: 404-442-5711. Hal W.  
Gore, v.p.

Radio, TV & cable TV brokerage, appraisals  
& consulting.

### MAURY LONG & ASSOCIATES

5100 Dorset Ave.  
Chevy Chase, MD 20815  
Phone: 301-652-6999  
Maury Long, pres.

### MABON NUGENT & CO.

115 Broadway  
New York, NY 10006  
Phone: 212-732-2820  
Brokerage for the entertainment industry.

### THE MAHLMAN CO.

One Stone Place  
Bronxville, NY 10708  
Phone: 914-779-7003  
Fax: 914-779-1902  
Robert O. Mahlman, pres.  
Robert H. Biernacki, exec. v.p.  
Lou Faust, v.p.  
Josh Mayberry, v.p.  
Nancy D. Mahlman, chief financial officer  
Robert W. Mahlman  
Broker specializing in large & medium mar-  
ket radio stations.

### MALARKEY-TAYLOR ASSOCIATES INC.

1130 Connecticut Ave. NW  
Suite 700  
Washington, DC 20036  
Phone: 202-835-7800  
Fax: 202-835-7811  
Martin F. Malarkey, pres.  
Robert M. Jones, exec. v.p.  
Clark T. Madigan, v.p., corporate finance  
Barry A. Culman, v.p., investments  
Anthony P. Kern, v.p., financial affairs  
John B. Metelski, v.p., mobile radio  
Telecommunications financial, management  
& engineering consultants specializing in ex-  
pert testimony; expert fair market valuations  
& asset appraisals; cable system financing &  
feasibility analysis; investment services;  
management/operations audits; partnership  
syndication; cable engineering; refranchising  
strategies; market analysis & research;  
regulatory affairs.

### THE JACK MALONEY CO.

28 Shore Dr.  
Huntington, NY 11743  
Phone: 516-549-2656  
Jack Maloney, pres.  
Katie Maloney, v.p.  
Media broker.

### MANUFACTURERS HANOVER TRUST CO.

(Communications Financing Division)  
1275 Ave. of the Americas  
New York, NY 10020  
Phone: 212-623-2920

### MARINE MIOLANO BANK N.A.

140 Broadway  
18th Floor

New York, NY 10015  
Phone: 212-908-6652  
Telex: MMB NYK 129159  
John J. Flannery, group exec., specialized  
businesses group  
Jose A. Echevarria, dept. exec., communica-  
tions/media  
Kerry P. Brouk, v.p.  
John R. Brooks, v.p.  
David C. Carrington, v.p.  
Alison E. Mellick, v.p.  
Victoria K. Wixcey, Evan B. Blum, Steven S.  
Sklar & Jane E. Fry, commercial banking  
officers  
Placement of debt & equity for acquisition  
financing, refinancing & expansion in broad-  
casting, cable TV, newspaper publishing, out-  
door advertising & paging industries.

### R. A. MARSHALL & CO.

800 Main St.  
Suite 210  
Hilton Head Island, SC 29928  
Phone: 803-681-5252  
Robert A. (Bob) Marshall, pres.  
Martha A. Marshall, v.p.  
Linda R. Ferguson, associate broker  
Gordon Rice, associate broker  
Media investment analysis, appraisals &  
brokerage.

### REGGIE MARTIN & ASSOCIATES

Box 2967  
Stuart, FL 34995  
Phone: 305-286-8342  
Reggie Martin, pres.

### Branch Office:

LOCUST HILL, VA 23092: Box G-61. Phone:  
804-758-4214. Ron Jones, associate

Brokers of radio & TV stations, specializing  
in Florida & the Southeast.

### MARTZ CABLE ASSOCIATES

8400 E. Prentice Ave.  
Suite 500  
Englewood, CO 80111  
Phone: 303-793-3111  
Charles R. Martz, pres.  
Cable TV brokerage & investment banking.

### R. E. MEADOR & ASSOCIATES

Box 36  
Lexington, MO 64067  
Phones: 816-259-2544; 816-455-0001  
Ralph E. Meador, pres.  
Randy E. Meador, secy.-treas.  
TV, radio & cable TV consulting, appraisals  
& brokerage.

### MEDIA ACQUISITIONS INC.

Box 1586  
De Land, FL 32721-1586  
Phone: 904-734-9355  
Robert Brown, pres.

### Branch Office:

MELBOURNE BEACH, FL 32951: 3000 S.  
Hwy. A1A. Phone: 305-729-6458. Jack  
Hoskins, v.p.

TV, radio & cable TV consultants & brokers.

### MEDIA MARK CORP.

Box 1739  
Hot Springs, AR 71902  
Phone: 501-525-4600  
Bob Gibson, pres.

### MEDIA PROPERTIES INC.

115 Retiro Way  
San Francisco, CA 94123  
Phone: 415-563-4411  
John F. Hardesty, pres.  
Consultations & appraisals for radio & TV.



**LARRY C. WOOD**  
431 Ohio Pike, Suite 210 N  
Cincinnati, Ohio 45255  
(513) 528-7373



**ROBERT B. RIDDER, JR.**  
880 South Steele  
Denver, Colorado 80209  
(303) 733-8684

**EXPERIENCE**  
**INTEGRITY**  
**DISCRETION**



Broadcast Brokerage & Financing

**MEIA SALES INC.**

Box 4463  
100 Timber Oak Court  
Suite B-3  
Lynchburg, VA 24502  
Phone: 804-239-0400  
Victor C. Bosiger, pres.  
C. Wayne Campbell, exec. v.p.  
Media brokerage, construction & consulting.

**MERCHANTS NATIONAL BANK & TRUST CO. OF INDIANAPOLIS**

One Merchants Plaza  
Suite 200E  
Indianapolis, IN 46255  
Phone: 317-267-7920  
Telex: 317-267-8889  
Otto N. Frenzel III, chmn.  
James D. Massey, vice chmn.  
James W. Magee, pres.  
Raymond A. Murphy, v.p.  
Financing for cable TV: New builds, upgrades, rebuilds, acquisitions & ltd. partnerships.  
Cash management services.

**MERION ASSOCIATES**

Box 3036  
1380 Glenbrook Rd.  
Meadowbrook, PA 19046  
Phone: 215-884-8698  
Samuel M. Merion, pres.  
Consultants providing franchising, refranchising, financial planning, operations, expert testimony, appraisal & brokerage services.

**MICHIGAN NATIONAL BANK**

1650 Research Dr.  
Troy, MI 48099  
Phone: 313-680-3279  
Elizabeth Wysocki, v.p.

**MINORITY BROADCAST INVESTMENT CORP.**

450 M St. SW  
Washington, DC 20024  
Phone: 202-479-0878  
Walter L. Threadgill, pres.-chief exec. officer  
E. Juanita Thomas, asst. treas.  
Venture capital.

**MITCHELL & ASSOCIATES INC.**

1939 Bayou Dr.  
Shreveport, LA 71105  
Phones: 318-868-5409; 314-869-1301  
John Mitchell, pres.  
Joe Miot, v.p.  
Radio, TV & cable brokerage, consulting & appraisals.

**THE MONTCALM CORP.**

1410 Norton Bldg.  
801 2nd Ave.  
Seattle, WA 98104  
Phone: 206-622-6236  
Gerald B. Dennon, pres.  
Brokerage, appraisals & consulting to radio, TV & cable industries.

**MONY FINANCIAL SERVICES**

1740 Broadway  
New York, NY 10019  
Phone: 212-708-2000  
Thomas M. Donohue, v.p. (708-2651)  
Lorraine DeBona, dir. (408-2651)  
Evan D. Ladouceur, investment analyst  
Susan L. Callahan, investment analyst (708-3090)  
Lenders & investors in broadcasting & cable TV industries.

**GEORGE MOORE & ASSOCIATES INC.**

1040 North Dallas Bank Tower  
12900 Preston Rd.  
Dallas, TX 75230  
Phone: 214-661-8970  
W. James Moore, pres.

**Branch Offices:**

HOUSTON, TX 77057: 2767 Briar Grove.  
Phone: 713-784-0238. Dave Garland, v.p.

LAS VEGAS, NV 89102: 2600 S. Rainbow Blvd., Suite 204. Phone: 702-368-1236. Dave Grace, v.p.

Radio, TV station & newspaper brokers & appraisers.

**MOSELEY SECURITIES CORP.—See Jesup & Lamont Securities Co. Inc.**

**KENNETH MURCHISON & CO.**

4101 McEwen  
Suite 800  
Dallas, TX 75234  
Phones: 214-458-0080; 800-325-8563  
Carolyn C. Mendez  
CATV insurance brokers, including bonds & coverage for franchise agreements.

**NARRAGANSETT CAPITAL INC.**

Fleet Center  
50 Kennedy Plaza  
Providence, RI 02903  
Phone: 401-751-1000

**NATIONAL WESTMINSTER BANK USA**

(Media Department)  
175 Water St.  
New York, NY 10038  
Phone: 212-602-2633  
Elizabeth F. Hope, v.p.  
Broadcast & cable financing.

**DONN G. NELSON & ASSOCIATES**

1550 Rimpau  
Suite 176  
Corona, CA 91720  
Phone: 714-973-1722  
John C. Daley & Donn G. Nelson  
Finders for financing cable TV system acquisitions, franchises; cable TV hardware & services.

**GEORGE NORMAN & CO. INC.**

Box 309  
Davenport, IA 52805

Phone: 319-322-0131  
George B. Norman  
Radio station, TV & newspaper brokers.

**ORNSTEIN COMMUNICATIONS ASSOCIATES INC.**

5 Tulip Lane  
New Rochelle, NY 10804  
Phone: 914-235-7660  
Herb Ornstein, pres.  
Financing & refinancing for cable systems, acquisition & brokerage services, financial consulting services including feasibility studies, financial projections & operations analysis.

**PAINWEBBER INC.**

(Communications Financing Division)  
1285 Ave. of the Americas  
New York, NY 10019  
Phone: 212-713-3684  
E. F. Dugan, managing dir.

**PARK LEASING CO.**

Box 1719  
611 Fifth Ave.  
Des Moines, IA 50306  
Phone: 515-288-1023  
Robert Arnold, chmn.

**PENNSYLVANIA GROWTH INVESTMENT CORP.**

1000 RIDC Plaza  
Pittsburgh, PA 15238  
Phone: 412-963-9339  
William L. Mosenson, pres.  
Cable system financing & leveraged buyouts of broadcast properties.

**DONALD A. PERRY & ASSOCIATES INC.**

Summerville Plantation  
Rte. 616  
Box 857  
Gloucester, VA 23061  
Phone: 804-877-4367  
Donald A. Perry, pres. & chief exec. officer  
W. Kelvin Bowles, Patricia Gibbs & L. W. (Duff) Kleiwer, v.p.s  
Brokers & consultants to the communications industry. Financial sources available.

**PHILADELPHIA NATIONAL BANK**

(Communications Financing Division)  
Broad & Chestnut Sts.  
FC. 1-7-51  
Philadelphia, PA 19101  
Phone: 215-629-3929

**PHILIPS CREDIT CORP.**

100 East 42nd St.  
New York, NY 10017  
Phone: 212-850-5160  
Telex: 62562 (Philips)  
TWX: 127391 NAPhilips  
J. Walter Corcoran, pres.  
William King, v.p.-treas.  
Beth V. Walman, v.p.-gen. counsel  
Financing of acquisitions & construction of TV, radio & cable projects.

**PHOENIX CABLE INC.**

100 Colony Square  
Suite 200  
Atlanta, GA 30361  
Phone: 404-872-2406  
Fax: 404-876-1729  
Ron Demer, sr. v.p.  
Senior & subordinated loans, equipment leases & financing for franchised and private cable operators & radio & TV broadcasters.

**JOHN L. PIERCE ASSOCIATES**

Box 863  
7075 Industrial Rd.  
Florence, KY 41042  
Phone: 606-727-8323  
John L. Pierce, broker  
Cathy Drennan, associate broker  
Media brokerage.

**PITTSBURGH NATIONAL BANK**

(Communications Financing Division)  
Fifth Ave. & Wood St.  
Pittsburgh, PA 15265  
Phone: 412-355-2480

**PROVIDENT NATIONAL BANK**

(Communications Financing Division)  
Broad & Chestnut Sts.  
Philadelphia, PA 19101  
Phone: 215-585-5961

**PRW & ASSOCIATES**

Box 3127  
South Padre Island, TX 78597  
Phone: 512-544-5409

**PYMS CABLE BROKERAGE INC.**

222 Milwaukee St.  
Suite 302  
Denver, CO 80206  
Phone: 303-388-8168  
Fax: 303-388-9057  
Pamela Pyms, pres.  
Cable TV brokerage.


**RADIO'S RELIABLE RESOURCES**

630 Park Lane  
2nd Floor  
Philadelphia, PA 19144-3713  
Phone: 215-849-3997  
Franklin O. Pease, pres.  
J. K. Sperling, sales mgr.  
A. P. Taylor, foreign consultant  
A. E. Pease, office mgr.  
Brokerage & financing; management & general consulting; personnel searches; minority assistance; site analysis; TV rights, market research.

**STAN RAYMOND & ASSOCIATES INC.**

1795 Peachtree Rd. NE  
Suite 220  
Atlanta, GA 30309  
Phone: 404-897-1418  
Stan Raymond, pres.  
Nick Imbornone, v.p.  
Nancy B. Raymond, secy.

The weekly executive information service devoted to international satellite communications...



# SATELLITE WEEK

Satellite Week is the trusted source for all the fast-breaking news in space technology and communications.

Satellite Week is a weekly briefing of satellite business news presented in a crisp, concise editorial style. It is concerned *entirely* with space technology and communications.

A subscription allows you to keep pace with the latest in satellite communication technologies, learn what other industry leaders are doing that could affect your plans, keep current with changing developments in satellite programming and marketing, be forewarned of domestic and international regulation and deregulation, and follow the mergers, acquisitions and future plans of your competitors.

Wherever international developments occur in the global satcom industry, Satellite Week will enable you to follow them. Whatever the key issues concerning satellites and satellite communications, Satellite Week is your most accurate source of news. For up-to-date coverage, features and interviews, only Satellite Week has the information you need.

For subscription information, call collect: (202) 872-9200.

Warren Publishing, Inc.  
2115 Ward Court, N.W.  
Washington, D.C. 20037



# Barry Sherman & Associates, Inc.

MEDIA BROKERS & INVESTMENT CONSULTANTS

*"We have qualified buyers"*

1828 L Street, NW • Suite 300 • Washington, DC 20036 • 202-429-0658



Appraisers, brokers & consultants for radio, TV & cable properties.

**PAUL E. REID CO.**  
Box 2669  
La Grange, GA 30240  
Phones: 404-883-7693; 404-882-1214  
Paul E. Reid, pres.  
Media brokerage, consulting & financing.

**GERALD D. REILLY**  
12 Taconic Rd.  
Greenwich, CT 06830  
Phone: 203-622-0599  
Broker & consultant for newspapers, magazines, radio, TV & cable.

**CECIL L. RICHARDS INC., MEDIA BROKERS**  
7700 Leesburg Pike  
Suite 408  
Falls Church, VA 22043  
Phone: 703-821-2552  
C. L. Richards, pres.  
Bruce A. Houston, associate

**Branch Office:**  
CHICAGO: 540 Frontage Rd., Suite 320,  
Northfield, IL 60093. Phone: 312-441-7200.  
Lee M. Hague, associate

Negotiations & appraisals.

**RITZEL COMMUNICATIONS INC.**  
5702 S. Kalspell Court  
Denver, CO 80015  
Phone: 303-699-8555  
Lana Miller Ritzel, pres.  
Mergers, acquisitions & appraisals of cable TV companies.

**GEORGE ROMANO LTD.**  
8311 N. Rose Marie Lane  
Tucson, AZ 86741  
Phone: 602-297-6153  
George Romano, pres.  
Brokers & consultants to radio, TV, cable, newspaper & magazine industries.

**ROBERT W. ROUNSAVILLE & ASSOCIATES**  
Box 11898  
Atlanta, GA 30355  
3104 E. Shadowlawn Ave. NE  
Atlanta, GA 30305  
Phones: 404-261-3000; 800-531-1500  
Robert W. Rounsaville, pres.  
Mary B. Bush, exec. v.p.  
TV, radio, cable TV & newspaper brokers.

**ROBERT ELLIS RUDOLPH**  
1119 S.W. Park Ave.  
Portland, OR 97205  
Phone: 503-223-7518

**RUNKLE, NILSON & CO. INC.**  
Box 1826  
Boise, ID 83701-1826  
Phone: 208-286-7676  
John Runkle, pres.

**Branch Office:**  
BOULDER, CO 80303: 126 Barcelona Dr.  
Phone: 303-494-0254. Stanley E. Nilson

Consultants & brokers for TV, radio & MDS stations & CPs; cable TV systems & franchises.

**SANDERS & CO.**  
1900 Emery St. NW  
Suite 206  
Atlanta, GA 30318  
Phone: 404-355-6800  
William H. Sanders, pres.  
Debt & equity financing for broadcasters & cable operators.

**SANDLER CAPITAL MANAGEMENT**  
1114 Ave. of the Americas  
38th Floor  
New York, NY 10036  
Phone: 212-391-8200  
Harvey Sandler, gen. partner  
Barry Lewis, gen. partner  
John Kornreich, gen. partner

**SECURITY PACIFIC NATIONAL BANK**  
333 S. Hope St.  
Box 2097  
Terminal Annex  
Los Angeles, CA 90051  
Phone: 213-345-6906  
Zelbie Trogden, managing dir.  
Caron Brandlin, v.p. (213-345-4647)  
Bill Schink, v.p. (212-836-5817)

**SHAWMUT BANK OF BOSTON N.A.**  
280 Park Ave.  
New York, NY 10017  
Phone: 212-682-3754  
Alice Frentz, group v.p./communications lending  
Communications financing.

**SHEFFNER & MCCARDELL BROKERAGE & ENGINEERING**  
1600 E. Desert Inn Rd.  
Suite 205  
Las Vegas, NV 89109  
Phones: 702-733-3040; 702-362-0037  
Cam Sheffner, pres.  
Dennis McCardell, v.p.  
Buy & sell CATV, SMATV & MATV systems; financial consulting; appraisals; expert witness testimony; franchising & refranchising assistance; venture capital; mergers; joint ventures.

**★ BARRY SHERMAN & ASSOCIATES INC.**  
1828 L Street NW  
Suite 300  
Washington, DC 20036  
Phone: 202-429-0658  
Telex 202-862-3405  
Barry Sherman, pres.  
Muriel Levin, v.p.  
Harvey Hudson, consultant

**Branch Office:**  
SARASOTA, FL: 2386 Bal Harbour Dr., Venice,  
FL 34293. Phone: 813-497-3325. H. Walter  
Westman, associate

Media brokers, financial & management consulting firm.

**★ GORDON SHERMAN & ASSOCIATES INC.**

2000 W. Glades Rd.  
Suite 206  
Boca Raton, FL 33431  
Phone: 407-395-7003  
Gordon Sherman, pres.  
Alan E. Sherman, v.p.  
Jay I. Sherman, v.p.


**Branch Office:**  
DALLAS, TX 75252: 17304 Preston Rd., Suite  
570, Dominion Plaza. Phone: 214-380-0600.

Brokers, appraisers & financial consultants for cable systems, TV & radio stations.

**BURT SHERWOOD INC.**  
3125 Maple Leaf Dr.  
Glenview, IL 60025  
Phone: 312-272-4970  
Burt Sherwood, pres.  
Radio & television station sales.

**SILLERMAN-MAGEE COMMUNICATIONS MANAGEMENT CORP.**  
207 East 61st St.  
New York, NY 10021  
Mailing address: 150 58th St.  
New York, NY 10155  
Phone: 212-980-4455  
Fax: 212-980-4658  
Robert F. X. Sillerman, chmn. & chief exec. officer  
William J. Magee, pres. & chief operating officer  
Howard J. Tytel, exec. v.p.  
Investors in & investment bankers to the communications industry.

**BILL SIMS**  
KLSK  
121 Sandoval  
Santa Fe, NM 87501  
Phone: 505-983-5878



**Gordon Sherman Associates, Inc.**  
MEDIA BROKER

For the purchase and sale of  
**Radio and Television Stations/Cable TV Systems**

2000 W. Glades Road • Suite 206  
Boca Raton, Florida 33431 • (305)395-7003  
(Formerly Sherman & Brown Associates, Inc.)

## Brokerage & Financing

### **SOCIETY NATIONAL BANK**

(Communications Division)  
800 Superior Ave.  
Cleveland, OH 44114  
Phone: 216-344-5786  
Charles P. Coon, v.p. & mgr.  
Kenneth Keeler & Kathleen Mayher  
Loans to cable, radio, TV & newspaper owners & operators.

### **SOUTHWESTERN MEDIA ASSOCIATES**

Box 64658  
Lubbock, TX 79464  
Phone: 806-791-1221  
Bob Clark, owner  
Lloyd Senn, associate  
Radio, TV & cable brokers & consultants.

### **HOWARD E. STARK**

575 Madison Ave.  
Suite 1006  
New York, NY 10022  
Phone: 212-355-0405  
Howard E. Stark  
Brokerage for large market TV & radio stations.

### **STATE STREET BANK & TRUST CO.**

225 Franklin St.  
Boston, MA 02101  
Phone: 617-654-3874  
Telex: 617-654-4176  
Frederic H. Morris, v.p. (654-3368)  
Kenneth J. Mooney, v.p. (654-3874)  
Patrick C. Barber, v.p. (654-3857)  
Steven W. Harvey, v.p. (654-3021)  
Craig P. Russ, loan officer (654-3569)  
Theodore L. Fleming, loan officer (654-3817)  
Lenders to cable & broadcasting industries.

### **JOHN D. STEBBINS CO.**

Box 30  
Lake Forest, IL 60045  
Phone: 312-234-4534  
John D. Stebbins, pres.  
Radio, TV & CATV brokerage & financing.

### **WILLIAM T. STUBBLEFIELD CO. INC.**

Box TV  
Casanova, VA 22017  
Phone: 703-788-4101

### **SYNDICATED COMMUNICATIONS INC.**

(SYNCOM)  
1030 15th St. NW  
Suite 203  
Washington, DC 20005  
Phone: 202-293-9428  
Herbert P. Wilkins, pres.  
Radio, TV & cable system financing.

### **SZABO ASSOCIATES INC., MEDIA**

**COLLECTION SPECIALISTS**  
3355 Lenox Rd.  
Suite 945  
Atlanta, GA 30326  
Phone: 404-266-2464  
Pete Szabo, pres.  
Robin Szabo, v.p.  
National & local collection service for media.

### **TA ASSOCIATES**

45 Milk St.  
Boston, MA 02109  
Phone: 617-574-6719  
David D. Croll, managing partner  
Richard H. Churchill Jr., William P. Collatos  
& Stephen F. Gormley, general partners  
James F. Wade, v.p.  
Christopher S. Gaffney, associate  
Provide capital to entrepreneurs in the communications industry: TV, radio, cable TV, MMDS, cellular radio, paging, outdoor

advertising, security monitoring & publishing.  
Equity and subordinated debt investment.

### **TELEVISION CABLE COMMUNICATIONS**

2666 Gracie Dr.  
De Land, FL 32724  
Phone: 904-736-7161  
Edward P. Whitney, pres.  
CATV brokerage, consulting & management.

### **THOBEN-VANHUSS & ASSOCIATES INC.**

One Virginia Ave.  
Suite 400  
Indianapolis, IN 46204  
Phone: 317-636-1016  
Fax: 317-637-2209  
William K. VanHuss, chmn.  
Phillip M. Thoben, pres.  
William R. Rice, v.p.  
Brokerage & debt placement services for broadcast & cable industries.

### **H. ERWIN THOMPSON ASSOCIATES INC.**

Suite 1, Oak Street Plaza  
1705 Oak St.  
Myrtle Beach, SC 29577  
Phone: 803-626-7623  
H. Erwin Thompson, pres.  
Blake Burgess, media specialist  
Radio, TV and cable TV broker & consultant.

### **PAT THOMPSON CO.**

5613 D.T.C. Pkwy.  
Suite 700  
Englewood, CO 80111  
Phone: 303-779-0880  
Telex: 303-220-8029  
Pat Thompson, chief exec. officer  
Cable TV, SMATV, radio & paging appraisals, brokerage & financing.

### **THOMSON MCKINNON SECURITIES INC.**

Financial Square  
19th Floor  
New York, NY 10004  
Phones: 212-804-6743  
Troy Taylor, associate, corporate finance dept.  
Investment bankers for the communications industry: Cable TV, TV & radio. Mergers/acquisitions; placement of long, intermediate or short-term senior & subordinated debt; equity or quasi-equity securities.

### **THE THORBURN CO.**

410 Sandalwood Dr.  
Atlanta, GA 30338  
Phone: 404-998-1080  
Robert M. Thorburn, pres.  
Martha S. Thorburn, v.p.  
Brokerage, appraisals & financing.

### **EDWIN TORNERG & CO. INC.**

Box 55298  
Washington, DC 20011  
Phone: 202-291-8700  
Edwin Tornberg, pres.  
Brokers, appraisers & consultants for radio & TV stations & cable systems.

### **UNUM LIFE INSURANCE CO.**

(Communications Financing Division)  
2211 Congress St.  
Portland, ME 04112  
Phone: 207-770-9082

### **VALLEY NATIONAL BANK**

(Corporate Banking Dept.)  
2 East Congress  
Tucson, AZ 85701  
Phone: 602-792-7266

### **VALUATION RESEARCH CORP.**

411 E. Wisconsin Ave.  
Milwaukee, WI 53202-4495

Phone: 800-558-1546  
James R. Scott, pres.  
Fair market appraisals, fairness opinions, pre-acquisition feasibility studies, negotiation assistance & tax planning. Offices in principal cities.

### **VERONIS, SUHLER & ASSOCIATES INC.**

350 Park Ave.  
New York, NY 10022  
Phone: 212-935-4990  
John J. Veronis, chmn.  
John S. Suhler, pres.  
Marvin L. Shapiro, exec. v.p.  
James E. Boddorf, exec. v.p.  
Anthony M. Schulte, exec. v.p.  
J. Michael Hadley, sr. v.p.  
Jeffrey T. Stevenson, sr. v.p.  
Paul E. Hale, v.p.  
David C. Lamb, v.p.  
Walter Hunnewell Jr., associate  
Investment bankers to the communications, media, entertainment & information industries, specializing in mergers & acquisitions, buyout financing, development of joint venture & new venture start-ups, sale of properties & companies.

### **VONDELL & CO.**

3500 NCNB Plaza  
Box 18930  
Charlotte, NC 28218  
Phone: 704-364-4600  
John H. Vondell Jr.  
Frederick S. Payne, associate  
Start-up & management consulting, appraisals & brokerage for telecommunications properties including radio, TV, CATV, SMATV & telephone companies.

### **VSI**

Box 210697  
Bedford, TX 76021  
Phone: 817-282-8472  
Mike Hasty, v.p.

### **WALKER MEDIA INC.**

7316 Manatee Ave.  
Suite 110  
Bradenton, FL 34209  
Phone: 813-794-1348  
John F. Huribut, broker  
Appraisers & consultants for radio & TV stations, cable systems, newspapers & magazines; management consulting, asset evaluations & market feasibility studies.

### **WALLER CAPITAL CORP.**

45 Rockefeller Plaza  
Suite 2520  
New York, NY 10111  
Phone: 212-632-3600  
John W. Waller III, pres.  
Andrew J. Armstrong Jr., sr. v.p.  
Richard H. Patterson, v.p.  
Thomas M. Grimes, v.p.  
William G. Foulkes, associate  
Financing & investment services to cable TV industry, specializing in cable TV mergers & acquisitions, buy-out financing, raising debt & equity.

### **J. N. WELLS & COMPANY INC.**

210 W. 22nd St.  
Suite 125  
Oak Brook, IL 60521  
Phone: 312-572-0901  
Joseph N. Wells, pres.  
Charles C. Wells, exec. v.p.  
Jonathan (Scott) Wells & Joseph P. Tito, v.p.s  
Lloyd Q. (Swede) Swenson, v.p.  
International brokers, consultants & investment bankers to publishers,

broadcasters, cablecasters, financial institutions, hotels & motels.

### **WELLS FARGO BANK**

333 N. Flower St.  
Los Angeles, CA 90017  
Phone: 213-253-3300  
John Bowman, v.p.

### **EDWARD WETTER & CO. INC.**

1000 Chesapeake Dr.  
Havre de Grace, MD 21078  
Phone: 301-939-5555  
Edward Wetter, pres.  
Specialists in TV, radio & cable system appraisals. Media brokers.

### **WILKINS & ASSOCIATES**

Box 1714  
Spartanburg, SC 29304  
Phone: 803-582-1849

### **WLM CONSULTANTS**

Box 353  
Calais, ME 04619-0353  
William Lee Mockbee, pres.  
Bonnie G. Mockbee, v.p.  
Michael H. Mockbee, operations asst.  
Marsha S. Foster, exec. asst.  
Elizabeth M. Campbell, administrative asst.  
Chris G. Flemming, mgr., computer services

### **Canadian Office:**

ST. ANDREWS, NEW BRUNSWICK E0G 2X0:  
Box 43. Phone: 506-529-8887.

Full service radio, TV & cable brokerage & consulting, including programming, research, management, promotion, employee seminars & training, sales & station function planning work, focus group testing & market evaluations & analysis.

### ★ **WOOD & CO. INC.**

431 Ohio Pike  
Suite 210 N  
Cincinnati, OH 45255  
Phone: 513-528-7373  
Larry C. Wood, pres.  
Robert B. Ridder Jr., v.p.  
M. A. (Pete) Dennis, research analyst

### **Branch Office:**

DENVER, CO 80209: 880 S. Steele St. Phone: 303-733-8684. Robert B. Ridder Jr., v.p.

TV, radio, cable & newspaper brokerage & financing. Confidential merger & acquisition negotiation & broadcast station appraisals.

### **WALTER S. WYDRO CONSULTANTS**

The Atrium Suite No. 10  
4 Terry Dr.  
Newtown, PA 18940  
Phone: 215-860-2288  
Fax: 215-860-5502  
Walter S. Wydro, pres.  
Telecommunications consultants specializing in broadcasting & CATV financial management.

### **STEVE WYMAN & ASSOCIATES INC.**

4250 Perimeter Park S.  
Suite 109  
Atlanta, GA 30341-1220  
Phone: 404-455-1651  
Steve Wyman, pres.  
Executive search, consulting & brokerage.

Keep your **FACTBOOK** up-to-date all year long...

## TELEVISION & CABLE ACTION UPDATES

Please enter my subscription to:  
**TELEVISION & CABLE ACTION UPDATES**  
for one year at \$297 plus \$43 domestic delivery  
charge. Foreign subscriptions add \$126 delivery  
and handling. Washington, D.C. subscriptions  
add 6% sales tax to subscription amount.

Please print:

Name

Position or title

Firm

Address

City State Zip Code

Nature of Business

Signature

Note: Prices subject to change without notice.

TELEVISION & CABLE

## Factbook

THE AUTHORITATIVE REFERENCE FOR THE TELEVISION, CABLE AND ELECTRONICS INDUSTRIES

### EXTRA COPIES

Please send me  extra subscriptions for 1989  
Television & Cable Factbook (set includes the Stations  
Volume and the Cable & Services Volume).

\$325 — 1-9 sets

\$293 — 10 or more sets

Add \$10 delivery per set/Foreign delivery is \$15  
Washington, D.C. subscribers must add 6% sales tax on  
book amount.

ALL ORDERS MUST BE PREPAID.

Please print:

Name

Position or title

Firm

Street Address

City State Zip Code

Nature of Business

Signature

Note: Prices subject to change without notice.

## VIDEO WEEK

Please enter my subscription to **VIDEO WEEK**—  
the weekly newsletter devoted to the business of  
program sales & distribution for videocassettes,  
discs, pay TV & allied new media at \$655 per  
year, plus \$32 delivery. Foreign delivery charge  
is \$67.

Washington, D.C. subscribers must add 6% sales tax on subscription amount.

Please print:

Name

Position or title

Firm

Address

City State Zip Code

Nature of Business

Signature

Note: Prices subject to change without notice.

## SATELLITE WEEK

The Authoritative News Service for Satellite  
Communications and Allied Fields.

Please enter my subscription to **SATELLITE WEEK**  
at \$657 per year, plus \$32 delivery. Foreign deliv-  
ery charge is \$67.

Washington, D.C. subscribers must add 6% sales tax on subscription amount.

Please print:

Name

Position or title

Firm

Address

City State Zip Code

Nature of Business

Signature

Note: Prices subject to change without notice.



NO POSTAGE  
NECESSARY  
IF MAILED  
IN THE  
UNITED STATES

**BUSINESS REPLY CARD**  
FIRST CLASS PERMIT NO. 10388 WASHINGTON D.C.

POSTAGE WILL BE PAID BY ADDRESSEE



**Warren Publishing, Inc.**

2115 Ward Court, N.W.  
Washington, D.C. 20037



NO POSTAGE  
NECESSARY  
IF MAILED  
IN THE  
UNITED STATES


**BUSINESS REPLY CARD**  
FIRST CLASS PERMIT NO. 10388 WASHINGTON D.C.

POSTAGE WILL BE PAID BY ADDRESSEE



**Warren Publishing, Inc.**


2115 Ward Court, N.W.  
Washington, D.C. 20037



NO POSTAGE  
NECESSARY  
IF MAILED  
IN THE  
UNITED STATES

**BUSINESS REPLY CARD**  
FIRST CLASS PERMIT NO. 10388 WASHINGTON D.C.

POSTAGE WILL BE PAID BY ADDRESSEE



**Warren Publishing, Inc.**


2115 Ward Court, N.W.  
Washington, D.C. 20037



NO POSTAGE  
NECESSARY  
IF MAILED  
IN THE  
UNITED STATES

**BUSINESS REPLY CARD**  
FIRST CLASS PERMIT NO. 10388 WASHINGTON D.C.

POSTAGE WILL BE PAID BY ADDRESSEE



**Warren Publishing, Inc.**

2115 Ward Court, N.W.  
Washington, D.C. 20037

# Manufacturers and Suppliers of Broadcasting & Cable Television Equipment

## **AAD ACCESSORIES INC.**

1300 Morse  
Elk Grove Village, IL 60007  
Gerl Swientek

## **AARMOR CASE**

2100 Lapo Rd.  
Lake Odessa, MI 48849  
Phones: 616-374-5431; 616-374-5651  
Steven J. Catlin, pres.  
David Hall, sales  
Designs & manufactures reusable shipping, carrying & handling cases & containers. Electronics mobile racks & custom cases.

## **AARON SCRAP METALS INC.**

Box 607066  
Orlando, FL 32860-7066  
Phone: 305-293-6584  
Robert J. Gamson, pres.

## **ABEKAS VIDEO SYSTEMS INC.**

101 Galveston Dr.  
Redwood City, CA 94063  
Phone: 415-369-5111  
Yeshwant Kamath, pres.  
Phil Bennett, v.p.  
Mark Pinkel, mktg. mgr.

## **ABERDEEN CO.**

5922 Bowcroft St.  
Los Angeles, CA 90016  
Phone: 213-202-2772  
Telex: 18-1975  
George M. Acker, pres.  
Supplies lashing wire & construction hardware, plastic pedestals, cable clips.

## **ACOUSTIC SYSTEMS**

Box 3610  
415 E. Saint Elmo Rd.  
Austin, TX 78764  
Phones: 512-444-1961; 800-531-5412  
Telex: 767119  
Fax: 512-444-2282  
Jeff Schmidt, pres.  
Bill Weitzenkom, v.p.  
Tim Jarvis, industrial mktg. mgr.  
Prefabricated, acoustic broadcast, recording & production studios.

## **ACRODYNE INDUSTRIES INC.**

516 Township Line Rd.  
Blue Bell, PA 19422  
Phones: 215-542-7000; 800-523-2596  
Telex: 846358  
Marshall Smith, pres.  
Dan Traynor, v.p.  
Dr. Tim Hulick, v.p., engineering  
Joe Wozniak, sales & mktg. mgr.  
Ron Briggs, international mktg. mgr.  
TV transmitters, LPTV transmitters, translators, antennas and complete RF systems.

## **ACS INC.**

3365 Verdugo Rd.  
Los Angeles, CA 90065  
Phone: 213-257-0878  
Emile J. Patre, gen. mgr.  
Wireless & condenser microphones, loudspeakers, drivers, calibration exciters, test calibrators.

## **ACS COMMUNICATION SERVICES INC.**

Suite 1224  
2432 W. Peoria Ave.  
Phoenix, AZ 85029

Phone: 602-997-6110  
Sarkis S. Coury, pres.

## **ADAMS-RUSSELL ELECTRONICS CO. INC.**

(Arvis Div.)  
300 Second Ave.  
Waltham, MA 02154  
Phones: 617-890-5850; 800-272-7847  
John J. Lynch, pres.  
Trevor Lambert, v.p., development  
Roger H. Strawbridge, project dir., sales & mktg.  
Manufacturers of cable & broadcast automation systems; commercial insertion, traffic & billing functions; marketers of video advertising creation systems with traffic, billing & accounts receivable capabilities.

## **ADAMS-SMITH**

34 Tower St.  
Hudson, MA 01749  
Phone: 617-562-3801  
Telex: 920 087  
Fax: 617-568-0404  
Andrew Simon, pres.  
Time code, tape synchronizing & audio-for-video editing equipment.

## **ADAPT COMMUNICATION SUPPLY CO. INC**

138 Prospect Ave.  
Hewlett, NY 11557  
Phones: 516-593-1790; 800-232-7826  
Daniel E. Pelz, pres. & national sales mgr.  
Andrea M. Pelz, corp. secy.  
Denise V. Smith, operations mgr.  
Rose Marie Muren, sales  
Jacqueline K. Van Helden, customer service  
Judith A. Brereton, customer service  
Michele B. Greenstein, customer service  
Full line distributor of cable television equipment specializing in connectors, drop material, coaxial cable, traps & security devices, grounding materials, tools & safety equipment, heat shrink & enclosures.

## **ADC TELECOMMUNICATIONS INC.**

4900 West 78th St.  
Minneapolis, MN 55435  
Phone: 612-835-6800  
Telex: 29-0321  
C. M. Denny, pres.  
D. A. Leese, v.p., sales  
W. Cadogan, v.p., mktg.  
John M. Grubb, mgr., mktg. services  
Designs, manufactures & markets full line of electromechanical & electronic products for the telecommunications, broadcast & data communications industries.

## **ADELPHON INC.**

100 Covelo  
Box 7256  
Fort Worth, TX 76111  
Phone: 817-335-8666

## **ADM TECHNOLOGY INC.**

1626 E. Big Beaver Rd.  
Troy, MI 48084  
Phone: 313-524-2100  
Telex: 231114 ADMDESIGN TRMI  
Robert A. Bloom, pres.  
Murray A. Shields, v.p., sales  
Manufacturer of audio consoles & related components for radio, TV, film & video post-production.

## **ADRIAN STEEL CO.**

906 James St.  
Adrian, MI 49221  
Phone: 517-265-6194  
Harley J. Westfall, pres.  
Lynn Baugh, sales mgr.  
Mark S. Hassel, regional sales mgr.  
Service van interior equipment, safety/security partitions & ladder racks, drawer units, bins & shelving for vans, minivans & pickups.

## **ADVANCED DESIGNS CORP.**

924 West 17th St.  
Bloomington, IN 47401  
Phone: 812-333-1922  
Martin Reiss, pres.  
Manufacturer of doppler weather radar & remote color weather radar display systems.

## **ADVANCED MICRO-DYNAMICS**

80 Bolton Rd.  
Harvard, MA 01451  
Phone: 617-456-3570

## **ADVANCED MUSIC SYSTEMS**

AMS Industries Inc.  
3827 Stone Way North  
Seattle, WA 98103  
Phone: 206-633-1956  
Telex: 4900001180  
Fax: 206-547-6890  
E-Mail: IMC 889  
Nigel Branwell, pres.  
Designers & manufacturers of digital audio processing equipment including digital delays, reverbs, pitch changers, audio/video synchronizers and hard-disk based digital recording & editing systems.

## **ADWAR VIDEO CORP.**

2370 Merrick Rd.  
Bellmore, NY 11710  
Phones: 516-785-1200; 800-344-1414  
Samuel Adwar, pres.  
Trudy Adwar, v.p.  
Avnor Dror, chief engineer  
Perry Silverman, service mgr.  
Michael Adwar, editor  
Sales, service & rentals of major brands of video equipment, accessories, videotapes & videocassettes. Custom modifications, color and b&w hip switcher, automatic editor, chroma keyer. Film duplication & editing. Film-video transfer.

## **AEG BAYLY INC.**

167 Hunt St.  
Ajax, Ont. L1S 1P6  
Canada  
Phone: 416-683-8200

## **AERO-LIFT**

(Div. of Bentley Inc.)  
15 Fairfield Place  
West Caldwell, NJ 07009  
Phone: 201-575-7484  
Peter P. Bentley, pres.  
Aerial towers, bucket lifts & platforms, telescopic, articulating & vertical lifts.

## **A. F. ASSOCIATES INC.**

100 Stonehurst Court  
Northvale, NJ 07647  
Phone: 201-767-1201  
Telex: 642-107  
Fax: 201-784-8637

Arnold Ferolito, pres.  
Louis Siracusano, exec. v.p.  
Tom Canavan, v.p. & gen. mgr.  
Richard Lunniss, v.p., sales  
Marc Bressack, mgr., product sales  
Meryl Altman, mgr., system sales  
Vince Jazimak, mgr., west coast sales  
Turnkey television systems; remote vehicles; compilation/cart systems; television standards converters; robotic remote control camera systems.

## **AGFA-GEVAERT INC.**

(Magnetic Tape Division)  
100 Challenger Rd.  
Ridgefield Park, NJ 07660  
Phone: 201-440-2500  
Telex: 134410  
Fax: 201-342-4742  
Cable: AGFAGEVA RP  
Robert A.M. Coppentrath, pres.  
Maria A. Curry, v.p. & gen. mgr.  
Andrew Da Puzzo, national sales mgr.  
Joe Tibensky, national mktg. mgr., audio products  
Chris Emery, national mktg. mgr., video products  
Teri Sosa, mktg. communications mgr.  
Manufacturers of audio & video tapes for professional & industrial markets.

## **AIRTRON**

(Div. of Litton Systems Inc.)  
200 E. Hanover Ave.  
Morris Plains, NJ 07950  
Phone: 201-539-5500  
TWX: 710-986-7473  
Joseph J. LoSchiavo, pres.  
Maurice Grosso, national sales mgr.  
Manufacturer of microwave components, waveguide & RF subsystems.

## **AKG ACOUSTICS INC.**

77 Selleck St.  
Stamford, CT 06902  
Phone: 203-348-2121  
Telex: 285481  
Fax: 203-324-1942  
S. Richard Ravich, pres.  
Robert Netter Jr., v.p., finance  
Derek Pilkington, v.p., operations/engineering  
Timothy Derwallis, technical sales coordinator  
John T. Pynch, service mgr.  
Distributor of professional microphones, digital delays, digital reverbs, headphone and phono cartridges, microphone stands & booms.

## **AKAI**

800 W. Artesia Blvd.  
Compton, CA 90220  
Phone: 213-537-8765  
C. E. Phillips, exec. v.p.  
M. W. Wiggins, v.p., sales  
Manufacturer of home type VHS video recorders.

## **ALAMAR ELECTRONICS USA INC.**

36 Railway Ave.  
Campbell, CA 95008  
Phone: 408-866-9373  
Douglas A. Hurrell, pres.  
Jesse Blount, v.p., mktg.  
Henry Votsmier, sales  
Automation & remote control products.

## Manufacturers & Suppliers

### ALCESTIS DISTRIBUTION CO.

Box 239  
Grantville, PA 17028-0239  
Phone: 717-469-0777  
Phyllis A. Devine, gen. mgr.  
Distributor of trailers, accessories, tools & equipment.

### ALDEN ELECTRONICS INC.

40 Washington St.  
Westborough, MA 01581  
Phone: 617-366-8851  
Telex: 94-8404  
Joseph H. Girouard, pres.  
Lawrence A. Farrington, v.p.  
John P. Carlson, mgr., advertising & sales promotion  
Manufactures, sells & leases color weather graphic display systems for live weather satellite pictures or computer derived weather graphics & live weather radar pictures, analog & digital facsimile weather chart recorders & scanners, marine radiofacsimile weather chart recorders & facsimile communications systems.

### ALEXANDER BATTERIES

Box 1508  
Mason City, IA 50401  
Phones: 800-247-1821; 515-423-8955  
Telex: 3719855  
Fax: 515-423-1644  
Richard Alexandres, pres.  
Steve Alexandres, v.p.  
Bob Williams, video product group dir.  
Georgia Franks, gen. mgr.  
Bill Sapp, national sales mgr.  
Karol Keppy, advertising mgr.  
Battery products for most major brands of VTR equipment. Battery chargers & LED-readout battery analyzers/conditioners.

### ALFORD MANUFACTURING CO.

32 Sixth Rd.  
Woburn, MA 01801  
Phone: 617-935-8610  
TWX: 710-348-1063  
Cable: AMCIBOS  
Andrew Alford, owner  
Fred Abel, principal engineer & sales  
Manufacturers of RF instruments & components used in RF measurements, slotted lines, tuners, biased tees.

### ALIAS RESEARCH INC.

110 Richmond St. East  
Suite 504  
Toronto, Ont. M5C 1P1  
Canada  
Phone: 416-362-9181  
Fax: 416-362-0630  
Stephen Bingham, pres.  
Dave Macrae, v.p., sales  
Keith Raymond, mktg. mgr.  
Supplier of 3-D computer graphics systems for video animation. Interfaces to major peripherals.

### ALLEN AVIDONICS INC.

224 East Second St.  
Mineola, NY 11501  
Phone: 516-248-8080  
Fax: 516-747-5481  
A. K. Allen, pres.  
Richard Mintz, v.p.  
James Lyons, v.p., engineering  
Manufacturer of delay lines, LC filters, hum eliminators, networks & distribution amplifiers.

### ALLIED BROADCAST EQUIPMENT

Box 1487  
3712 National Rd. West  
Richmond, IN 47375  
Phone: 317-962-8596

### ALLIED ELECTRONICS

(Subsidiary of Digitech Inc.)  
401 E. 8th St.  
Fort Worth, TX 76102  
Phone: 817-336-5401  
Telex: 75-8314  
David A. Yaniko, pres.  
H. L. Yepsen, chief exec. officer  
John Batts, v.p., mktg. & purchasing

### Branch Offices:

DECATUR, GA 30030: 534 Medlock Rd.  
Phone: 404-377-3555

ELGIN, IL 60120: 1355 N. McLean Blvd.  
Phone: 312-697-8200

FORT LAUDERDALE, FL 33319: San Casa Professional Bldg., 5440 N. State Rd. 7, Room 24. Phone: 305-486-0500

GARDEN GROVE, CA 92643: 11901 Westminster Ave., Unit M. Phone: 714-554-0731

HAYWARD, CA 94544: 2446 Pratt Ave. Phone: 415-487-5250

MARLOW HEIGHTS, MD 20748: 4235 28th Ave., Suite 607. Phone: 301-423-0161

MINEOLA, NY 11501: 328 Willis Ave. Phone: 516-248-2360

SAN JOSE, CA 95128: 1659 W. San Carlos, Suite E. Phone: 408-995-0470

SEATTLE, WA 98107: 250 N.W. 39th St.  
Phone: 206-547-2827

WILMINGTON, MA 01887: Colonial Plaza, 25 Lowell St. Phone: 617-942-0150

Distributor of industrial-type electronic parts & supplies.

### ALLIED TOWER COMPANY INC.

12450 Old Galveston Rd.  
Webster, TX 77598  
Phone: 713-486-7691

### ALPHA AUDIO ACDUSTICS

2049 W. Broad St.  
Richmond, VA 23220  
Phone: 804-358-3852  
Telex: 469037  
Fax: 804-358-9496  
C. N. Collieran Jr., pres.  
E. W. Johnson, v.p.  
Kathy Fitzgerald, sales  
Distributor of acoustical foam, acoustical wall covering, noise barrier & fire-proof acoustical melamine.

### ALPHA ELECTRONICS

1365 39th St.  
Brooklyn, NY 11218  
Phones: 718-633-2800; 800-221-5802

### ALPHA ENGINEERING CORP.

3542 W. Northview  
Phoenix, AZ 85021  
Phone: 602-841-7670  
William A. Rheinfelder, pres.  
CATV test equipment. Amplifier alignment center. Cable TV system calibrator.

### ALPHA TECHNOLOGIES INC.

3767 Alpha Way  
Bellingham, WA 98225  
Phone: 206-647-2360  
Telex: 04-356760  
Fax: 206-671-4936

### Canadian Branch Office:

7033 Antrim Ave.  
Burnaby, B.C. V5J 4M5  
Phone: 604-430-1476  
Fax: 604-430-8908  
Fred Kaiser, pres.  
Robert Bridge, sales mgr.

CATV standard & standby power supplies, UPS systems, battery chargers, computer standby power sources, inverters & status monitoring equipment for one-way and two-way cable systems.

### ALPHA VIDED & ELECTRONICS CO.

200 Keystone Dr.  
Carnegie, PA 15106  
Phone: 412-429-2000  
Henry B. Lassige, pres.  
Terance M. Lassige, v.p.

### ALPHA WIRE CORP.

Box 711  
711 Lidgerwood Ave.  
Elizabeth, NJ 07207-0711  
Phone: 201-925-8000  
Telex: 6853017  
TWX: 710-996-5895  
Philip R. Cowen, chmn. & chief exec. officer  
Hal King, exec. v.p., sales & mktg.  
Larry Myers, v.p., sales  
Paul Messina, mktg. communications mgr.  
Patricia B. Donegan, mktg. communications specialist  
Manufacturer of wire, cable, tubing & interconnect products.

### ALTA GROUP INC.

535 Race St.  
Suite 230  
San Jose, CA 95126  
Phone: 408-297-2582  
Fax: 408-297-1206  
Wayne J. Lee, pres.  
Frank J. Alioto, v.p., sales  
Michael O. Paiva, dir., mktg.  
Manufacturer of digital video production systems incorporating digital effects, TBC/synchronization, audio/video processing, switching & still store.

### ALTRONIC RESEARCH INC.

Box 249  
Yelville, AR 72687  
Phones: 501-449-4093; 800-482-5623  
Telex: 386496 ALTRONIC  
Fax: 501-449-4093 ext. 34  
John Dyess, pres.  
Alice Milligan, sales dir.  
Tim Roper, mktg. mgr.  
Kenneth Hemphill, plant mgr./customer service  
Air-cooled & water-cooled dummy loads from 5-kw to 200-kw; high-power non-reactive cermet resistors from 1-w to 250-kw.

### AMBER ELECTRO DESIGN INC.

3391 Griffith St.  
St. Laurent, Que. H4T 1W5  
Canada  
Phones: 514-735-4105; 800-361-3697  
Telex: 05-827598  
Fax: 514-340-1468  
Wayne Jones, pres.  
Guy Lemieux, v.p.  
Manufacturer of programmable & portable audio analyzers & noise measuring systems.

### AM COMMUNICATIONS INC.

Box 505  
Quakertown, PA 18951  
Phone: 215-536-1354  
Fax: 215-536-1475  
William R. Bastian, pres. & chief exec. officer  
Joseph D. Rocci, v.p., engineering & manufacturing  
Aerial & underground construction, system rebuilds & upgrades, multiple dwelling units & drop units, computer field engineering services, system design, professional management & turnkey services aided by on-site computerized production & inventory control. Manufacturers of addressable off-premises equipment, utility meter reading,

energy management, status monitoring systems for LANs & CATV systems. Telecommunications construction including fiber optic & expanded local area network installations.

### AMCO ENGINEERING CO.

3801 Rose St.  
Schilier Park, IL 60176  
Phones: 312-671-6670; 800-833-3156  
Fax: 312-671-9469  
TWX: 910-227-3152  
Edwin V. Anderson, pres.  
Joseph Mack, v.p.  
Tom Anderson, gen. mgr.  
Floyd Johnson, national sales mgr.  
Robert C. Komarek, dir., mktg.  
Jim Witecha, quotations/engineering mgr.  
Gene Gibula, quotations  
Modular console systems, cabinets, cooling devices & accessories.

### AMCOM EQUIPMENT CORP.

78 Halloween Blvd.  
Stamford, CT 06902  
Phone: 203-323-7800

### AMERICAN LIGHTWAVE SYSTEMS INC.

(ALS)  
358 Hall Ave.  
Box 1549  
Wallingford, CT 06492-1149  
Phone: 203-265-8802  
Dr. M. Farooque Mesiya, pres. & chief exec. officer  
John Holobinko, v.p., sales & mktg.  
Broadcast quality single channel and multichannel fiber optic transmission systems; VSB/AM video switching systems; off-premise 2-way addressable subscriber systems.

### AMERICAN PHOTONICS INC.

Box 289  
71 Commerce Dr.  
Brookfield Center, CT 06805  
Phone: 203-755-8950  
Telex: 82-1353  
James Walyus, chief exec. officer  
James Byrne, pres.  
John T. Goehrka, product mktg. mgr.  
Manufactures fiber optic data/telecom modems, multiplexers & ethernet LAN hardware. Products include optical modems; multiplexers for asynchronous or synchronous signals; ethernet local repeaters, optical remote repeaters & network expanders; WDM couplers.

### AMHERST ELECTRONIC INSTRUMENTS INC.

Box 201  
Haydenville, MA 01039  
Phone: 413-268-3030

### AMPEREX ELECTRONIC CORP.

Exec. Offices & Slatersville Div.:  
Providence Pike  
Box 278  
Slatersville, RI 02876  
Phone: 401-762-3800  
James Robinson, pres.  
Ed Feinberg, v.p., gen. mgr.  
Robert Carlin, v.p., sales  
Thomas E. Perry, mgr., mktg. communications

### Hicksville Div.:

HICKSVILLE, NY 11802: Phone: 516-931-6200

### Regional Offices:

NORTHEAST: Hicksville, NY 11802—230 Duffy Ave. Phone: 516-931-6200

SOUTHEAST: Norcross, GA 30071—6045 Atlantic Blvd., Suite 123. Phone: 404-368-1689

NORTH CENTRAL: Wooddale, IL 60191—360 Beinoris Dr. Phone: 312-860-7373

SOUTH CENTRAL: Dallas, TX 75243—13773  
NC Expwy., Suite 1228. Phone: 214-231-3481

NORTHWEST: Santa Clara, CA 95054—3000  
Scott Blvd., Suite 107. Phone: 408-727-6132

SOUTHWEST: Las Alamos, CA 90720—4281  
Katella Ave., Suite 211. Phone: 714-220-0999

TV camera tubes (30mm, 25mm, 18mm, 1/2  
inch), lead oxide, antimony trisulfide & het-  
erojunction, solid state image sensors & im-  
aging devices, deflection assemblies &  
accessories.

**AMPEX CORP.**  
401 Broadway  
Redwood City, CA 94063-3199  
Phone: 415-367-2011  
Telex: 348464  
TWX: 910-378-5920  
Cable: Videotape Redwood City  
Max Mitchell, pres.  
Bob Wilson, v.p. & gen. mgr., mktg., sales  
& service

**Branch Offices:**  
ALLENDALE, NJ 07401: 5 Pearl Court. Phone: 201-825-9600

ARLINGTON HEIGHTS, IL 60005: 719 W. Al-  
gonquin Rd. Phone: 312-593-6000

CARROLLTON, TX 75006: 3353 Earhart Dr.  
Phone: 214-239-1667. TWX: 910-861-4967

KENT, WA 98032: 6627 S. 191st Pl., Suite  
F-101. Phone: 206-251-8682.

SAN FERNANDO, CA 91340-3098: 340 Park-  
side Dr. Phone: 818-365-8627. Fax: 818-365-6139

TUCKER, GA 30084-5709: 1872 Montreal Rd.  
Phones: 404-491-7112; 800-241-3258

WASHINGTON, DC: 10215 Fernwood Rd.,  
Bethesda, MD 20834. Phone: 301-530-8800.  
TWX: 710-828-9689

WHEAT RIDGE, CO 80033-2293: 10604 W.  
48th Ave. Phone: 303-423-1300. Fax: 303-423-2517.

**Ampex International Sales Offices:**  
AUSTRALIA: Ampex Australia Pty. Ltd., Box  
199, 55-61 Talavera Rd., North Ryde, NSW  
2113. Phone: 02-887-3333. Telex: AA-20608.  
Ampex Australia Pty. Ltd., 21 Terra-Cotta Dr.,  
Blackburn, Victoria. Phone: 03-877-6222. Te-  
lex: AA-34743

BAHRAIN: Ampex World Operations, Abu  
Fateh Bldg. 499, Rd. 1706, Diplomatic Area,  
Box 26627. Phone: 973-274139. Telex:  
9823-BN

BELGIUM: Ampex S.A., Rue de Progres, 10,  
B-1400 Nivelles. Phone: 067-214921. Telex:  
574.32. Cable: Ampex Nivelles

BRAZIL: Ampex do Brazil Eletronica Ltd.,  
Avenida Portugal 54, Urca, CEP 22291, Rio  
de Janeiro. Phone: 21-541-4137. Telex:  
021-21828-ABEL-BR. Cable: Videotape Rio

CANADA: Ampex Canada Inc., 1770 Argentinia  
Rd., Mississauga, Ont. L5N 3S7. Phone:  
416-821-8840. Telex: 065-28069. Cable: AM-  
PEX MSGA. 1116 55th Ave. NE, Calgary, Alta.  
T2E 6Y4. Phone: 403-275-3444. Telex:  
038-06828. Cable: AMPEX CGY. 729 Meloche  
St., Dorval, Que. H9P 2S4. Phone: 514-636-4840

COLOMBIA: Ampex South America (ASAC).  
Mailing address: Apartado Aereo 29613,  
Bogota. Office: Carrera 16A Nr. 79-25, Bogota.  
Phone: 236-4659. Telex: 044681. Cable:  
Videotape Bogota

ENGLAND: Ampex International (EAME HQ),  
Acre Rd., Berkshire RG2 0QR. Phone  
0734-875200. Telex: 847611. Cable: Ampex  
Reading

FRANCE: Ampex SARL, Courcellor I, 2 Rue  
Curmonsky, 75017 Paris. Phone: 1-4270-5500.  
Telex: 620903. Cable: Videotape Paris

GERMANY: Ampex Europa GmbH, Walter-  
Kolb-Str. 9-11, 6000 Frankfurt (Main) 70, West  
Germany. Phone: 69-60580. Telex: 413774.  
Cable: Videotape Frankfurt

HONG KONG: Ampex World Operations S.A.,  
709-711 World Finance Center, (North Tower),  
Harbour City, Canton Road, Tsim Sha Tsui,  
Kowloon. Phones: 3-678051, 3-721032. Telex:  
43857 Ampex HX. Cable: Videotape Hong  
Kong

ITALY: Ampex Italiana S.P.A. Mailing address:  
Casella Postale 10720, Rome-EUR. Office: Via  
Riccardo Gigante 4, 00143 Rome. Phone:  
6-500971. Telex: AMPEXR-I-680243. Cable  
AMPEXROMA. Via Cristoforo Colombo 49,  
20090 Trezzano Sul Naviglio, Milano. Phone:  
02-445-9551. Telex: 321246. Cable: AM-  
PEXITAL

JAPAN: Ampex Japan Ltd. Mailing address:  
Box 15, Tokyo Ryutsu Center, 6-1-1 Heiwaji-  
ma, Ota-ku, Tokyo 143. Phones:  
03-767-4521/4522/4523. Telex: 02466774 AM-  
PEX J (open line), TRCAJ (Ampex Net)

MEXICO: Ampex de Mexico S.A. de C.V. Mail-  
ing address: Apto. Postal No. 13-615, Cerro  
del Otate 133, Col. Pedregal de San Francis-  
co Delegacion Coyacan, Mexico, D.F. 04320.  
Phone: 554-9255, 658-0071. Telex: 1773951.  
fax: 658-1799

NETHERLANDS: Ampex B.V. Mailing address:  
Box 9026, 3506 GA Utrecht. Office:  
Coloradodreef 36, 3565 BV Utrecht. Phone:  
030-612921. Telex: 47856. Cable: Ampex  
Utrecht. Fax: 30-618367

SPAIN: Ampex Trading Co. S.A., Calle Prince-  
sa, No. 47, 5th Floor C & D, Madrid 8. Phones:  
241-0919/2194/2394/2870

SWEDEN: Ampex AB, Box 7056 (Rissneleden  
8), S-172 07 Sundbyberg. Phone:  
08-28.29.10. Telex: 10867 AMPEX S

SWITZERLAND: Ampex World Operations  
S.A., Box 1031, 15 Route des Arsenaux, 1701  
Fribourg. Phone: 37-21-86-86. Telex:  
94-24-21. Cable: Videotape Fribourg

VENEZUELA: OTACCA-AMPEX, Apartado  
76825, Caracas 1070-A. Phone: 782-3255. Te-  
lex: 21229 OTACCA. Cable: OTACCA-CARACAS

Video tape recorders, switchers, editing,  
graphics, special effects & still store systems,  
video & audio magnetic tape.

**AMS INDUSTRIES INC.**  
(AMS-CALREC)  
3827 Stone Way North  
Seattle, WA 98103  
Phone: 206-633-1956  
Telex: 4900001180  
E-Mail: IMC 889  
Fax: 206-547-6890  
Nigel Branwell, pres.  
Manufacturer of professional mixing consoles  
& microphones.

**AMTEL SYSTEMS INC.**  
12056 Forestgate  
Dallas, TX 75243  
Phone: 213-880-9011

**TV TRANSMITTING  
ANTENNAS  
UHF VHF MDS ITFS**  
We make them smarter

**BOGNER®**  
603 Cantiague Rock Road  
Westbury, NY 11590  
(516) 997-7800

**AMX CORP.**  
12056 Forestgate Dr.  
Dallas, TX 75243  
Phones: 214-644-3048; 800-222-0193  
Telex: 709647 AMXCORP  
Fax: 214-907-2053  
Scott Miller, pres.  
Ron Suttle, sales & mktg.  
Art Chace, engineering dir.  
Remote control systems for media & environ-  
mental equipment.

**KEITH ANDERSON CO.**—See Television Tech-  
nology Corp.

**ANDIAMO INC.**  
Box 8415  
11520 Warner Ave.  
Fountain Valley, CA 92728  
Phone: 714-751-8711

**ANDREW CORP.**  
10500 W. 153rd St.  
Orland Park, IL 60462  
Phone: 312-349-5950  
Telex: 25-3897  
Fax: 312-349-5943  
Cable: WERDNA, Chicago  
E. J. Andrew, chmn.  
Floyd L. English, pres.  
Henry C. Johnson, v.p., corporate de-  
velopment  
Harry D. McKee, v.p., mktg. operations

**Sales Offices:**  
CANADA: Andrew Antenna Co. Ltd., 606  
Beech St., Whitby, Ont. L1N 5S2. Phone:  
416-668-3348. Telex: 06-981269. Cable: AND-  
CORP, Whitby. Hugh Swain, pres.; Alex Mack-  
enzie, mgr., sales & mktg.

AUSTRALIA: Andrew Antennas, 153 Barry  
Rd., Campbellfield, Victoria 3061. Phone:  
03-359-2322. Telex: 30840. Volker Lange,  
mgr.

FRANCE: Antennas Andrew S.A.R.L., 320 rue  
Helene Boucher, Z.I. Centre, 78530 Buc.  
Phone: 39-56-29-31. Telex: 698092. J. Bichet,  
mgr.

GREAT BRITAIN: Andrew Antennas, 1 Brook-  
lands Rd., Weybridge, Surrey, KT13 0SD, Eng-  
land. Phone: 09323-55161. Telex: 923980.  
Andrew Walker, mgr.

ITALY: Andrew S.R.L., Via B. Cellini 3, 20129  
Milan. Phone: 2-5400412. Telex:  
0023-315098. Roberto Grosso, mgr.

JAPAN: Andrew Corp., Room 209, Nagatacho  
TBR Bldg., 2-10-2, Nagato-cho, Chiyoda-Ku,  
Tokyo 100. Phone: 03-581-0221. Telex:  
0222-2814. Akio Saito, area mgr.

MEXICO: Antennas de Transmission S.A. De  
C.V., Rio Nilo No. 55 Mezzanine, 06500 Mex-  
ico, D.F. Phone: 905-525-5443. Telex:  
001771027. Jose Gonzalez, district mgr.

SWITZERLAND: Andrew AG, Postfach 51,  
Bachlivils 2B, 8184 Bachenbulach, Zurich.  
Phone: 01-861-1166. Telex: 58242. R. Fiedler,  
mgr.

Coaxial transmission lines (rigid & semi-  
flexible), elliptical, circular & rectangular  
waveguides, transmission line accessories,  
broadcast antennas, microwave antennas,

earth station antennas, antenna system ac-  
cessories, towers (guyed, self-supporting),  
equipment shelters (concrete).

**ANDREWS TOWER INC.**  
1420 Layton Ave.  
Fort Worth, TX 76117  
Phone: 817-831-1222  
Mrs. Johnnie Andrews, pres.  
John A. Andrews, exec. v.p. & gen. mgr.  
Jim Dunbar, purchasing & operations mgr.  
B. Andrews, secy.  
G. W. Mulder, treas. & supt. of erection & field  
installations  
AM, FM, TV, VHF, cable & microwave tow-  
ers, guyed, free standing; portable towers,  
passive reflectors, antenna systems, specialty  
towers, consulting & field installation  
services.

**ANGENIEUX CORP. OF AMERICA**  
7700 N. Kendall Dr.  
Suite 503  
Miami, FL 33156  
Phone: 305-595-1144  
Telex: 80-8425  
Fax: 305-595-4636  
Bernard Angenieux, pres.  
Joseph A. Martinez, v.p.  
Zoom lenses for cinema & TV cameras

**Angenieux Authorized Service &  
Repair-West:**  
NORTH HOLLYWOOD, CA 91601: Century Pre-  
cision Optics, 10713 Burbank Blvd. Phone:  
818-766-3715

**Angenieux Corp. of Canada Ltd.:**  
MARKHAM, ONT. L3R 2V8: 190 Don Park Rd.  
Phone: 416-475-5454. Tang Sum, operations  
mgr.

Factory authorized service, parts, technicians,  
test equipment & spare parts for all An-  
genieux lenses.

**ANIXTER CANADA INC.**  
2075 52nd Ave.  
Lachine, Ont. H8T 3C3  
Canada  
Phone: 514-636-3636  
Telex: 05-821767  
John Dorval, pres.  
Mike Long, exec. v.p. Phone: 514-637-3511  
Bernard Lapierre, v.p., eastern region  
Robert Basilio, mgr., production. Phone:  
514-637-3511  
Bill Tallentire Phone: 403-250-946  
Martyn Champ Phone: 416-625-5110

**Other Offices:**  
CALGARY, ALTA.: 1155 40th Ave. NE. Phone:  
403-250-9646

DARTMOUTH, N.S.: 10 Wright Ave.  
EDMONTON, ALTA.: 12759 149th St.

MISSISSAUGA, ONT.: 5156 Bracco Blvd.  
Phone: 416-625-5110

QUEBEC CITY: 1005 Jean Baptiste. Phone:  
418-871-3511

ST. JOHN'S, NFLD.: 10 Austin St. Phone:  
709-754-0300  
SASKATOON, SASK.: 302 50th St. E. Phone:  
306-931-8422

## Manufacturers & Suppliers



### BROADCAST & STUDIO PRODUCTS

UHF, VHF, MMDS and  
ITFS equipment

Turnkey Systems Since 1960

PO Box 68 • White Haven, PA 18861 • 717-443-9575  
1-800-233-6193  
FAX 717-443-9257

SUDBURY, ONT.: 1899 LaSalle Blvd. Phone: 705-560-4800

VANCOUVER, B.C.: 30 E. 69th Ave. Phone: 604-321-5885

WINNIPEG, MAN.: 199 Omands Creek Blvd. Phone: 204-633-6631  
Montreal—Phone: 514-637-3511  
Sarnia—Phone: 519-336-8024  
Edmonton—Phone: 403-452-8171  
Ottawa—Phone: 613-729-3611

Distributor of headend products, trunk, distribution and drop cable, connectors, passives, pedestals, heat shrink, converters, drop & pole line hardware, strand & lashing wire, tools & safety equipment. Construction equipment, electronic equipment & subscriber materials for CATV, LAN, MATV & business communication systems.

#### ANIXTER COMMUNICATIONS

Home Office:  
One Concourse Plaza  
4711 Golf Rd.  
Skokie, IL 60076  
Phone: 312-677-2600  
John Egan, pres.  
Gordon Halverson, exec. v.p., CATV group  
Gene Robinson, v.p., west, CATV  
Tony Barclay, v.p., south, Carrollton, TX  
Ray Gensinger, v.p., purchasing

#### Branch Offices:

ANAHEIM, CA 92708: 4905 E. Hunter St. Phone: 714-779-0500. Eric Perbohner, mgr.

ANCHORAGE, AK 99501: 1125 Orca St. Phone: 907-274-8525. Bob Thibault, mgr.

ATLANTA, GA 30340: 4303 Pleasantdale Rd. Phone: 404-449-6533. Bob Santini, mgr.

AURORA, CO 80011: National Accounts, 14402 E. 33rd Place. Phone: 303-373-9200. Matt Endsley, mgr.

CARROLLTON, TX 75006: 1250 Champion Circle. Phone: 713-674-8035. Wayne Williams, mgr.

CINCINNATI, OH: 45242: 4650 Lake Forest Dr., Blue Ash

EAST FARMINGDALE, NY 11735: 7 Michael Ave. John Dallesandro, mgr.

ELK GROVE VILLAGE, IL 60007: 1301 Morse Ave. Phone: 312-364-7000. Pete Wagener, mgr.

IRON MOUNTAIN, MI 49801: Box 826, 701B Stephenson. Marion Gammey, mgr.

SEATTLE, WA 98188: 18435 Olympic Ave. S, Tukwila Branch. Phone: 206-251-6760. Russ Eldore, mgr.

TAMPA, FL 33619: 9201 King Palm Dr. Phone: 813-988-7368. Denise Turner, mgr.

WHARTON, NJ 07885: 321 Richard Mine Rd. Phone: 201-328-0980. John Dallesandro, mgr.

Earth stations, antennas, headend equipment, trunk & distribution amplifiers & passives, taps, converters, test equipment, tools & safety equipment, CATV pole line hardware

& construction supplies, underground construction materials, strand & lashing wire, coaxial cable, connectors, communication & control cables, wires & terminals.

#### ANIXTER TELE-WIRE

7 Michael Ave.  
East Farmingdale, NY 11735  
Phone: 516-293-7788  
Sy Guttenplan, pres.  
Marty Ingram, dir., mktg. & sales  
Full line distributor with regional warehouses throughout U.S. Design & supply broadcast, CATV & SMATV products including earth stations, towers, antennas, headends, distribution equipment, construction hardware, wire & cable, drop & installation materials, safety equipment, telephone wire, cable & supplies, test equipment. SCPC broadcast satellite equipment including uplink & downlink systems.

#### ANRITSU AMERICA INC.

15 Thornton Rd.  
Oakland, NJ 07436  
Phone: 201-337-1111  
Fax: 201-337-1033  
T. Hori, pres.  
Hugh Felger, mktg. mgr.  
Manufactures test equipment for microwave, RF, broadcast & fiber optic industries.

#### ANTENNA DEVELOPMENT MANUFACTURERS INC.

Hwy. 67 S  
Poplar Bluff, MO 63901  
Phone: 314-785-5988  
Satellite earth stations.

#### ANTENNA TECHNOLOGY CORP.

1140 E. Greenway St., No. 2  
Mesa, AZ 85203  
Phone: 602-264-7275  
Telex: 187-217 Intelix; 187-216 Westel  
Gary S. Hatch, pres.  
Scott Grone, v.p.  
Kevin Hatch, corporate engineer  
Charles Willman, mktg. & management information systems  
William M. Pryle, account mgr.  
Manufacturer of satellite earth station equipment, simulcast multibeam antennas in 3-, 5- & 7-meter sizes, parabolic antennas from 1.8-meters to 32-meters & related earth station electronics.

#### ANTENNAS FOR COMMUNICATIONS

334 Cypress Rd.  
Ocala, FL 32672  
Phone: 904-687-4121  
W. E. Drouillard, v.p. & gen. mgr.  
W. H. Riesz, dir., mktg.  
Satellite earth station antennas & mounts; microwave horn antennas.

#### ANTON/BAUER INC.

One Controls Dr.  
Shelton, CT 06484  
Phone: 203-929-1100  
Fax: 203-929-9935  
George Bauer, pres.  
Anton Wilson, v.p.  
John T. O'Keefe, v.p., sales  
Joseph J. Lantowski, v.p., OEM/tech. sales  
Margot Quinlivan, dir. of communications  
Manufactures battery systems, chargers & lighting accessories for video industry.

#### ANTRONIX INC.

2 10th Ave.  
Monroe Twp.  
Spotswood, NJ 08884  
Phone: 201-251-6482  
Telex: 286-374  
Fax: 201-251-6903  
Danny Tang, pres.  
Annie Tang, v.p.  
Tom Lam, chief engineer  
Jay Shapson, sales mgr.  
CATV set-top converters, block converters, pay TV decoders, amplifiers, multitaps, splitters, matching transformers, wall plates, connectors, grounding block, pole-line hardware, pay TV security devices & other CATV, MATV, STV, MDS active & passive devices.

#### ANTRONIX SALES

Gedi Corporate Park  
Englishtown, NJ 07226  
Phone: 201-446-2626  
TWX: 710-480-5419  
Fax: 201-446-2717  
Jay Shapson, mktg.  
Kate Blum & Janet Bailey, sales  
Danny Tang, engineering  
CATV drop material, multitaps, converters, broadband amplifiers, MATV, MDS & SMATV products.

#### ANTSCO CORP.

17 W. Sierra Madre Blvd.  
Sierra Madre, CA 91024  
Phone: 818-355-2510  
Ed Rambeau, pres.  
Al Braun, v.p.  
Master antenna accessories.

#### ANVIL CASES INC.

4128 Temple City Blvd.  
Rosemead, CA 91770  
Phone: 818-575-8614

#### ANZAC

(Div. of Adams-Russell Co. Inc.)  
80 Cambridge St.  
Burlington, MA 01803  
Phone: 617-273-3333  
James J. Connolly, pres.  
Microwave components, UHF mixers, directional couplers, power dividers, amplifiers, transformers, VSWR bridges, RF signal processing components.

#### APACHE PLASTICS

2861 E. Miraloma  
Anaheim, CA 92806  
Phone: 714-666-2920  
John Talbot

#### Offices:

STOCKTON, CA 95205: 2050 E. Fremont. Phone: 209-466-4356

PHOENIX, AZ 85001: 3807 W. Lower Buckeye Rd. Phone: 602-272-7181

Polyethylene plastic products.

#### APERT-HERZOG CORP.

7007 Realm Dr., B3  
San Jose, CA 95119  
Phone: 408-225-1425

#### APHEX SYSTEMS LTD.

13340 Saticoy St.  
North Hollywood, CA 91605  
Phone: 818-765-2212  
Marvin Caesar, pres.  
J. Sanserino, product mgr.  
Paula Lintz, sales  
Audio processing equipment for enhancement & dynamics control.

#### ARBEN DESIGN

600 W. Roosevelt Rd.  
West Chicago, IL 60185  
Phone: 312-231-5077

Tony Leben, pres.

Manufacturer of set design systems, cyclorama, electric rotating turntables, 3-D letter-sets for purchase or rent.

#### ARCOM LABS

Box 6729  
Syracuse, NY 13217  
Phones: 315-463-8433; 800-448-1655  
Andrew Tresness, pres.  
Darryl T. Dickinson, v.p. operations  
Manufacturers and distributors of pay TV traps & filters.

#### ARRAKIS SYSTEMS

2609 Riverbend Court  
Fort Collins, CO 80525  
Phone: 303-324-2248

#### ARRIFLEX CORP.

500 Rte. 303  
Blauvelt, NY 10913  
Phone: 914-353-1400  
TWX: 710-575-2624  
Fax: 914-425-1250  
Volker W. Bahnmann, pres.  
Jurgen Schwinzer, technical services mgr.  
Charles Davidson, lighting products mgr.  
Stephen C. Chamberlain, corporate communications mgr.

#### West Coast Office:

BURBANK, CA 91502: 600 N. Victory Blvd. Phone: 818-841-7070. Bill Russell, west coast sales mgr.

16mm and 35mm film cameras, film camera lenses, HMI & portable lighting, cinejib camera cranes, lightflex.

#### ARROW FASTENER CO. INC.

271 Mayhill St.  
Saddle Brook, NJ 07662  
Phone: 201-843-6900  
Allan Abrams, pres.  
Barry Knispel, v.p.  
Stapling tools for installing wiring & cables.

#### ARTEL COMMUNICATIONS CORP.

22 Kane Industrial Dr.  
Hudson, MA 01749  
Phone: 617-562-2100  
Fax: 617-562-6942  
Robert L. Bowman, pres.  
Philip Wilson, v.p., engineering  
Jugtar Basi, v.p., business development  
C. Robert Paulson, dir., television/graphics mktg.  
Fiber optic systems for video, audio & data transmission in STL, ENG/EFP distribution, HDTV & satellite uplinks/downlinks, computer graphics & CCTV monitoring; fiber optic local area network system.

#### ARTEL SERVICE CORP.

121 Madeline Rd.  
Manchester, NH 03104  
Phone: 603-669-3324  
G. J. McCulloch, pres.  
Designs, manufactures, installs & services computer automated CCTV pay-per-view movie systems in hotels.

ARVIS—See Adams-Russell Electronics

#### ASACA/SHIBASOKU CORP. OF AMERICA

12509 Beatrice St.  
Los Angeles, CA 90066  
Phones: 213-827-7144; 800-423-6347 (sales & service)  
Telex: 182089  
Fax: 213-306-1382  
T. Shigezaki, pres.  
Alan R. Davis, v.p.  
Aixu Au, dir., engineering  
Sumio Ohya, operations mgr.  
Manufacturer of audio & video test & measurement instruments, high resolution color monitors & video cart systems.



**ASTON ELECTRONICS INC.**

346 N. Lindenwood Dr.  
Olathe, KS 66062  
Phone: 913-782-4007  
Telex: 361265 ASTON OLAT UD  
Fax: 913-782-1681  
John C. Holton, pres.  
J. M. Stephens, v.p., sales & mktg.  
High-resolution video production character generators.

**ATI**

3061A Kingston Court  
Marietta, GA 30067  
Phones: 404-953-4849; 800-554-3436  
Anita Tomberlin, pres.  
William B. Tomberlin, exec. v.p.  
Dolly Kay-Ward, gen. mgr.  
John Brashen, dir., engineering  
Terry Neeley, research & development specialist  
Vickie Crandell, administrative asst.  
Converter repair & sales, CATV construction & consulting.

**ATLAS/SOUNDOLIER**

(Div. of American Trading & Production Corp.)  
1859 Intertech Dr.  
Fenton, MO 63026  
Phone: 314-349-3110  
Herbert M. Jaffe, v.p. & consultant for mktg.  
Andy Musci, eastern U.S. sales mgr.  
Bud Waters, western U.S. sales mgr.  
Manufacturer of commercial sound accessories including speakers, speaker baffles, microphone (floor, boom & desk) stands, stand accessories & fittings, high frequency & mid-range compression drivers for full-range & monitor loudspeaker systems; life safety equipment, electronic equipment cabinets, consoles & enclosures.

**AUDICHRON**

3620 Clearview Pkwy.  
Atlanta, GA 30340-2178  
Phone: 404-455-4890  
Telex: 8107570175  
Fax: 404-455-7972  
Charles Graham, pres.  
Johnny Johns, v.p.  
James S. Fuller, v.p., mktg.  
Douglas R. Altman, national sales mgr.  
Phyllis McNeill, advertising mgr.  
Manufacturer & distributor of digital voice announcement systems for all recorded announcement applications; time/weather/temperature announcement systems for community services & public awareness. Complete programming, maintenance service, installation, traffic management & weather forecasting.

**AUDICD INC.**

219 Crossen Ave.  
Elk Grove, IL 60007  
Phone: 312-640-1030  
Telex: 4992690 AUDCO UI  
William R. Hinkle, pres.  
Norman Deletzke, v.p.  
Video (Umatic, VHS, Beta & 8mm) cassette tape loader, reloader, rewinder, timer & labels; audio cassette loader, rewinder, timer & labels.

**AUDI-CORD CORP.**

1845 W. Hovey  
Normal, IL 61761  
Phone: 309-452-9461  
Carl L. Martin, pres.  
Tape cartridge equipment for the broadcast industry.

**AUDIO ACCESSORIES INC.**

Mill Street  
Marlow, NH 03456  
Phone: 603-446-3335  
M. B. Hall, pres.  
T. J. Symonds, operations mgr.

Manufacturer of telephone jacks, patch cords, audio & video jack panels & pre-wired audio patch panels.

**THE AUDID BROADCAST GROUP INC.**

2342 South Division  
Grand Rapids, MI 49507  
Phone: 616-452-1596

**AUDID DEVELOPMENTS LTD.**

Hall Lane, Walsall Wood  
Walsall, West Midlands WS9 9AU  
England  
Phone: 0543-375351  
Telex: 338224 AUDEV G  
Antony Levesley, chmn.  
Roger Tromans, managing dir.  
Manufacturer of professional audio mixing equipment for broadcast & film.

**AUDID KINETICS LTD.**

Kinetic Centre, Theobald St.  
Borehamwood, Hertfordshire WD6 4PJ  
England  
Phone: 953-8118  
Telex: 299951 (Kintex G)  
Fax: 953-1118  
Ian Southern, pres.  
Iain Roche, sales & mktg. mgr.  
Machine control synchronizers, audio console automation systems & time-code peripheral products for all aspects of production & post-production.

**AUDIO L.A.**

11349 Santa Monica Blvd.  
Los Angeles, CA 90025  
Phone: 213-477-1516  
Ike Benoun, sales mgr.  
Supplier of audio, video & midi systems; systems design, installation, service & sales.

**AUDIO PRECISION INC.**

Box 2209  
Beaverton, OR 97075  
Phones: 503-627-0832; 800-231-7350  
Telex: 283957 AUDIO UR  
Fax: 503-641-8906  
Bob Metzler, pres.  
Manufacturer of audio test equipment.

**AUDIO-TECHNICA U.S. INC.**

1221 Commerce Dr.  
Stow, OH 44224  
Phone: 216-686-2600  
Jon Kelly, pres.  
Fred Nichols, exec. v.p.  
Ken Reichel, v.p., sales  
Mark Taylor, sales mgr.  
Manufacturer & distributor of audio & video microphones, stereophones & accessories.

**AUDITRONICS INC.**

3750 Old Getwell Rd.  
Memphis, TN 38118  
Phone: 901-362-1350  
Telex: 533356  
Welton H. Jetton, pres.  
William S. Sage, v.p., mfg.  
Strovall Kendrick, sales mgr.  
Audio control consoles for production, TV, audio & recording.

**AUGAT COMMUNICATIONS**—See listings for Broadband Engineering & LRC/VITEK Electronics

**AURICON DIVISION**

Bach Auricon Corp.  
6950 Romaine St.  
Hollywood, CA 90038  
Phone: 213-462-0931  
Walter Bach, pres.  
TV transcription and motion picture cameras, 16mm sound-on-film, magnetic & optical, TV newsreel sound-on-film cameras, VTR kine-scope recording cameras.

**RF TECHNOLOGY INC.**

Manufactures:

**Microwave Radio Equipment  
For CATV And Broadcast**

Including:

- **RACECAM** - Worlds Most Compact Video System
- **ENG and EJ** - Up To 30 Watts Of RF Output
- **Transportable** - Applications at 4-15 Ghz
- **Fixed** - STL and Long Haul
- **Accessories** - Antennas and RF Amplifiers
- **Reliability** - 2 Years parts and labor warranty



For more information please contact :

**Patrick Bradbury Sales Manager**  
16 Testa Place, So. Norwalk, CT 06854  
(203) 866-4283 FAX: (203) 853-3513

**AURORA SYSTEMS**

311 Penobscot Dr.  
Redwood City, CA 94063  
Phone: 415-369-9400  
Telex: 62896285  
Fax: 415-369-2362  
W. Tom Beams, pres.  
Paul Olin, v.p., mktg.  
Heather Cole, mktg. mgr.  
Digital videographic systems.

**AUTOGRAM CORP.**

1500 Capital Ave.  
Plano, TX 75074  
Phone: 214-424-8585  
Ernest T. Ankele Jr., pres.  
Manufacturer of audio consoles, timers & clocks.

**AUTOMATIC DEVICES CO.**

2121 S. 12th St.  
Allentown, PA 18103  
Phone: 215-797-6000  
John A. Samuels, pres.  
Donald Heller, v.p.  
Cyclorama tracks, studio lighting tracks.

**AUTOMATION TECHNIQUES INC.**

1839 North 105 East Ave.  
Tulsa, OK 74116  
Phone: 918-836-2584  
Denise Thompson  
Designs, manufactures & sells satellite receivers.

**AUTO SAFETY HOUSE**

Box 20643  
Phoenix, AZ 85036  
Phone: 602-269-9721

**AVA ELECTRONICS CORP.**

4000 Bridge St.  
Draxel Hill, PA 19026  
Phone: 215-284-2500  
Telex: 371-1411  
Cable: AVAELEC  
Dr. Mario Rafalin, pres.  
Michael H. Shore, v.p., sales & mktg.  
Michael Ward, district sales mgr.  
William McKinney, OEM sales mgr.  
Manufacturer of coaxial connectors, adaptors, cable assemblies.

**AVANTEK INC.**

(Telecommunications Div.)  
481 Cottonwood Dr.  
Milpitas, CA 95035-7492  
Phone: 408-946-3080  
TWX: 910-338-2206  
E. Oran Brigham, pres.  
Erik van der Kaay, v.p.  
John F. Locke, dir., sales & mktg.  
Satellite video receiving systems, integrated LNA/downconverters, line drive amplifiers, GAS FET LNAs, power dividers, low noise CARS band amplifiers.

**AVCOM OF VIRGINIA INC.**

500 Southlake Blvd.  
Richmond, VA 23236  
Phone: 804-794-2500  
Fax: 804-794-8284  
R. Andrew Hatfield, pres.  
Peter J. Gaglio, v.p.  
Lynn Powers, sales mgr.  
Kevin Nolan, advertising mgr.  
Manufactures spectrum analyzers, test equipment, cable quality satellite receivers, microwave distribution equipment, 3.7-4.2 GHz splitters & isolators, microwave down converters, cable & accessories.

**TELEVISION and CABLE ACTION UPDATES**

**ADVERTISERS NOTE!** — each week you can reach top industry decision-makers with enormous buying power in the Television and Cable Action Updates.

For complete details, call Gene Edwards collect:  
(202) 872-9200.

## Manufacturers & Suppliers



### BROADCAST & STUDIO PRODUCTS

UHF, VHF, MMDS and  
ITFS equipment

Turnkey Systems Since 1960

PO Box 68 • White Haven, PA 18661 • 717-443-9575  
1-800-233-6193  
FAX 717-443-9257

#### AVS

Venture House  
Davis Rd.  
Chessington, Surrey KT9 1TT  
ENGLAND  
Phone: 01-391-5678  
Telex: 267439 AVS  
Fax: 01-391-5409

#### AVSC INC.

1880 Embarcadero Rd.  
Palo Alto, CA 94303  
Phone: 415-493-3814  
Richard R. Wilson, pres.  
Veldon Leverich, sales & mktg.  
Manufacturer of audio replacement heads for professional recorders & bulk tape degaussers. Service/overhaul on audio & video recorders & head stocks.

#### BACKGROUND ENGINEERS INC.

1213 Flower St.  
Glendale, CA 91201  
Phone: 818-500-0454  
W. S. Tillisch, pres.  
Steven A. North, v.p.  
Robert Voges, secy.  
Leases & sells large screen film & video projection equipment & screens.

#### BAF COMMUNICATIONS CORP.

17 Everberg Rd.  
Woburn, MA 01801  
Phone: 617-932-3232  
Charles G. Angelakis, pres. & chief exec. officer

#### BAKER EQUIPMENT ENGINEERING CO.

8811 Maislin Dr.  
Tampa, FL 33637-9402  
Phone: 813-985-0910

#### BALD MOUNTAIN LAB

230 Bellevue Rd.  
Troy, NY 12180  
Phone: 518-279-9753  
Robert S. Henry, owner  
Two-tone EBS systems, audio step generators, digital decibel meters.

#### BALLANTYNE OF OMAHA/STRONG INTERNATIONAL

1712 Jackson St.  
Omaha, NE 68102  
Phone: 402-342-4444  
Telex: 484481  
Fax: 402-342-6899  
Ronald H. Echtenkamp, pres.  
John P. Wilmers, v.p., sales & mktg.  
Xenon light sources, followspots & projection systems.

#### B & K PRECISION/MAXTEC INTERNATIONAL CORP.

6470 W. Cortland  
Chicago, IL 60635  
Phone: 312-889-1448  
Telex: 210017  
Orrie Fritts, pres. & chief exec. officer  
Digital & analog oscilloscopes, VTVM, LCR meters, MTS TV stereo generator, signal generators, NTSC color bar generators, color pattern generators, digital & analog multimeters, frequency counters, transistor testers, function generators, logic probe & power supplies, audio, video & telephone test instruments & signal level meters.

#### BARCO INDUSTRIES

Th. Sevenlaan 106  
8500 Kortryk  
Belgium  
Phone: 56-233211  
Telex: 85842 BARIND B  
Fax: 56-200418  
Hugo Vandamme, pres.  
Jos Vancoppemolle, sales mgr.  
Broadcast, cable & satellite equipment.

#### BAROWELL & McALISTER INC.

2621 Empire Ave.  
Box 7748  
Burbank, CA 91510-7748  
Phones: 213-849-5533; 818-843-6821  
Bruce Belcher, v.p., mktg.  
Sharon Evans, customer service mgr.  
Manufacturer & distributor of a complete range of lighting equipment, grip equipment & accessories.

#### BARRETT ASSOCIATES INC.

3205 Production Ave.  
Oceanside, CA 92054  
Phone: 619-433-5600

#### BASYS INTERNATIONAL LTD.

(Subsidiary of Independent Television News—ITN)  
45 Mortimer St.  
London W1V 1PF  
England  
Phone: 01-631-0286  
Telex: 21852 BASYS G  
Fax: 01-631-1656  
David Lyon, pres.  
Ed Grudzien, v.p., production development  
David Simmons, gen. mgr.  
Adrian Scott, European sales mgr.  
Jay Andrews, corporate communications mgr.  
Supplier of automated broadcast newsroom & production systems including archiving, studio interface & station management. Offices in California, New York, Atlanta & Sydney.

#### B & B TOWERS

Box AD  
Ajo, AZ 85321  
Phone: 602-287-7015  
Gregory B. Blow, pres.  
Clay Blanco, v.p.  
Lonell Blow, secy.-treas.  
Manufacturer of steel towers for microwave, radio & TV broadcasting.

#### BGS

4525 Valerio St.  
Burbank, CA 91505  
Phone: 818-845-1999  
Lou Claude, pres.  
Joel Kanter, v.p.  
Buys, consigns, sells & services broadcast & industrial video equipment.

#### BEAVERONICS INC.

8 Haven Ave.  
Port Washington, NY 11050  
Phone: 516-883-4414

#### BELAR ELECTRONICS LABORATORY INC.

Lancaster Ave. at Dorset  
Devon, PA 19333  
Phone: 215-687-5550  
Fax: 215-687-2686  
Arno M. Meyer, pres. & sales representative  
Lynd S. Meyer, advertising mgr.

Jean M. Meyer, sales representative  
Manufacturer of modulation & frequency monitors for AM, FM & TV.

#### BELDEN ELECTRONIC WIRE & CABLE

Box 1980  
Richmond, IN 47375  
Phone: 317-983-5200  
TWX: 810-345-1393  
Roger Cornett, v.p.  
Bill Donahoe, gen. sales mgr.  
Ronald L. Stier, dir., mktg.  
Dave Billish, mktg. mgr., video/RF  
Manufactures a full line of electronic wire & cable for cable & television equipment including coax, twinax & triax cables & fiber optics.

#### BELDEN CORP. (Electronic Div.)—See Belden Electronic Wire & Cable.

#### BENCHER INC.

333 West Lake St.  
Chicago, IL 60606  
Phone: 312-263-1808  
Jere Benedict, pres.  
Bob Locher, v.p.  
Todd Zimmerman, advertising dir.  
Manufactures copystands for photographic, A/V & video fields.

#### BENCHMARK MEDIA SYSTEMS

3817 Brewerton Rd.  
North Syracuse, NY 13212  
Phone: 315-452-0400  
Allen H. Burdick, pres.  
David G. May, operations mgr. & sales  
Audio processing & distribution electronics manufacturer.

#### BENNER-NAWMAN INC.

3070 Bay Vista Court  
Benicia, CA 94510  
Phone: 707-746-0500  
TWX: 510-745-5005  
Fax: 707-745-0681  
Edward R. Kientz, pres.  
Mel R. Kientz, v.p.  
P. A. Richards, treas.  
Manufacturer of interior & exterior terminal service boxes, cable cutters & specialty tools.

#### BERKELEY VARITRONICS SYSTEMS INC.

3 Price Dr.  
Edison, NJ 08817  
Phone: 201-985-0406  
Gary Schober, pres.  
C. R. Nahmias, dir., programming  
Manufacturer of computerized pay-per-view monitoring system for MATV/CATV field & TV scrambling systems. Contract design & consultant engineering.

#### CHARLES BESELER CO.

8 Fernwood Rd.  
Florham Park, NJ 07932  
Phone: 201-822-1000  
Ian Brightman, pres.  
K. P. Buckles, sales  
Manufacturer of equipment to produce & modify color slides, prints made from computer terminals; film recorders, slide duplicators & modifiers.

#### BESTWEST GRIP & LIGHTING INC.

3487 West 2100 South  
Suite 112  
Salt Lake City, UT 84119  
Phone: 801-973-3353  
George Hatch, pres.  
Jeffrey Hatch, v.p.  
Jeffrey Anderson, gen. mgr.  
Denis Hopkinson, sales & mktg. dir.  
Diane Evans, mgr.  
Motion picture & television production equipment rental & sales; motion picture & television producer services.

#### BETA TECH COMMUNICATIONS INC.

4813 N. 27th Ave.  
Phoenix, AZ 85017  
Phone: 602-242-3212  
Jim Monroe, pres.  
Repair & maintenance of CATV, MATV, SMATV, MDS, test & headend equipment; sale of used CATV equipment

#### BEYER DYNAMIC INC.

5-05 Burns Ave.  
Hicksville, NY 11801  
Phone: 516-935-8000  
Fax: 516-935-8018  
Fred Beyer, pres.  
Klaus Wischgoll, v.p.  
Paul Murphy, gen. mgr.  
Mike Solomon, mktg. mgr.  
Manufactures, distributes and services broadcast microphones, headsets, monitoring headphones & related accessories for studio, ENG/EFP news & sports applications.

#### BHP INC.

1800 Winnemac Ave.  
Chicago, IL 60640  
Phone: 312-989-2140  
Telex: 650-2261115  
John M. Ehrenberg, pres.  
George W. Darrell, v.p.  
Bruce A. Rady, pres., editing systems div.  
Manufactures, sells & services motion picture film printers & video tape editing systems.

#### BIOOLE INSTRUMENTS

510 Township Line Rd.  
Blue Bell, PA 19422  
Phone: 215-646-9200  
R. E. Voeks, advertising mgr.  
Manufacturers of electrical testing & precision measuring instruments.

#### BIRO ELECTRONIC CORP.

30303 Aurora Rd.  
Cleveland (Solon), OH 44139  
Phone: 216-248-1200  
TWX: 706898  
J. Conway, pres.  
Bruce Bird, exec. v.p.  
W. L. Yochum, v.p., sales & mktg.  
R. Chakerian, v.p., engineering  
W. F. Kail, dir., domestic sales  
T. Holt, dir., engineering  
Instruments & components for RF power measurement, 2-mw to 250-kw wattmeters, 2-w to 80-kw UHF & VHF loads & attenuators, RF power & VSWR monitors, high power coaxial filters, couplers & filter-couplers, coax switches, RF power sensors for transmitters, digital RF calorimeters.

#### BISHOP GROUP

(Plymouth/Bishop Insulating Products Division)  
(Subsidiary of Plymouth Rubber Co. Inc.)  
104 Revere St.  
Canton, MA 02021-2996  
Phone: 617-828-0220  
Telex: 20-0128  
M. Nicholson, mgr., Telco  
Manufacturer of tape & mastic products for jacketing, sealing, insulating, shielding, marking & direct burial protection; universal cable pulling lubricant.

#### BIW CABLE SYSTEMS INC.

500 Tesconi Circle  
Santa Rosa, CA 95401  
Phone: 707-523-2300  
Telex: 33-0457  
Fax: 707-523-2300  
Eli Manchester Jr., pres.  
Richard Kruger, v.p., mktg. & sales  
Manufacturers of camera & VTR cables & assemblies, triax cables, connectors & fiber optic cables. Repairs for cables & assemblies.

**BLONDER-TONGUE LABORATORIES INC.**  
One Jake Brown Rd.  
Old Bridge, NJ 08857  
Phone: 201-679-4000  
Isaac S. Blonder, chmn.  
Ben H. Tongue, pres.  
Daniel J. Altieri, v.p.  
Ted Zdzienicki, mgr., advertising services  
TV signal distribution equipment, custom  
CATV headends, modulators, signal proces-  
sors, preamplifiers & antennas.

**BOGEN PHOTO CORP.**  
17-20 Willow St.  
Box 712  
Fair Lawn, NJ 07410-0712  
Phone: 201-794-6500  
Lester Bogen, pres.  
Bruce Landau, sales mgr.  
Distributor of tripods, fluid heads, dollies,  
light stands, clamps & accessories.

★ **BOGNER BROADCAST EQUIPMENT CORP.**

603 Cantiague Rock Rd.  
Westbury, NY 11590  
Phone: 516-997-7800  
Leonard H. King, pres.  
Richard D. Bogner, technical dir.  
Steve Weinstein, mktg. dir.  
Carol Hamilton, sales  
Manufacturer of directional & omnidirectional,  
horizontally & circularly polarized TV trans-  
mitting antennas for VHF, UHF, MDS & ITFS.  
450/800-900 MHz mobile radio base station  
antennas.

**BOONTON ELECTRONICS CORP.**  
791 Rte. 10  
Randolph, NJ 07869  
Phone: 201-584-1077  
TWX: 710-986-8215  
Fax: 201-584-3037  
J. Gillespie, pres.  
B. Morrell, sales mgr.  
D. Jenkins, product sales mgr.  
Manufacturer of audio & RF test equipment.

**LARRY BORSON CO.**  
9461 Canfield Dr.  
La Habra, CA 90631  
Phone: 213-697-6852  
Larry Borson, pres.  
Distributor of aerial construction supplies;  
cable lasher repair service.

**ROBERT BOSCH CORP.**—See BTS Broadcast  
Television Systems Inc.

**BRADPTS**  
1023 State St.  
Box 739  
Schenectady, NY 12301  
Phones: 518-382-8000; 800-382-2723  
Telex: 650-262-1964 (WUI)  
Fax: 518-382-8452  
Jack Craig, pres.  
Jeff Hamilton, exec. v.p.  
Robert Price, sr. v.p.

**Branch Facilities:**  
ATLANTA, GA 30310: 575 University Ave. SW  
Phones: 404-753-5311; 800-241-6449. Fax:  
404-755-5921

ARVADA, CO 80002: 4941 Allison St., Suite  
11. Phones: 303-423-7080; 800-624-7289  
(outside CO); 800-331-3219 (in CO)

BLOOMINGTON, IN 47401: 5233 South Hwy.  
37. Phones: 812-824-9331; 800-441-2371.  
Fax: 812-824-2848

CHEROKEE, NC 28719: Hwy. 19, Old Socco  
Rd. Phone: 704-497-3314. Fax: 704-497-5314

FIFE, WA 98424: 4630 Pacific Hwy. E, Suite  
B-7. Phones: 206-922-9011; 800-759-2288.  
Fax: 206-922-9053

FENTON, MI 48430: 112 E. Ellen St. Phone:  
313-750-9341. Fax: 313-750-9887

JUPITER, FL 33610: 150 Venus St., Suite 7.  
Phone: 305-747-1808. Fax: 305-747-3602

LONGVIEW, TX 75601: 110 Mapac Rd.  
Phones: 214-753-4334; 800-443-8522

PITTSBURGH, PA 15205: 701 Parkway View  
Dr. Phone: 412-787-3888

SARASOTA, FL 33581: 2010 Pine Terrace.  
Phone: 813-922-1551. Fax: 813-924-5199

TAMPA, FL 33610: 5906 Breckenridge Pkwy.,  
Suite 1. Phones: 813-623-1721;  
800-759-2288. Fax: 813-621-6617

VENTURA, CA 93003: 4147 Transport St.  
Phone: 805-644-2598

WEST COLUMBIA, SC 29169: 1255 Boston  
Ave. Phone: 803-794-3910. Fax: 803-796-1358

Purchase, service & sales of CATV equipment;  
parts & sales of converters & distribution  
equipment; Oak & Jerrold qualified warranty  
centers.

**W. H. BRADY**  
2221 W. Camden Rd.  
Milwaukee, WI 53201  
Phone: 414-351-6630

**WALTER BREWER CORP.**  
Box 35746  
Tulsa, OK 74153-0746  
International Towers  
5200 S. Yale, Suite 501  
Tulsa, OK 74135  
Phone: 918-493-7323  
Fax: 918-491-9817  
Walter S. Brewer, pres.  
Robert C. Boltinghouse Jr., v.p.  
Julie A. Brewer, secy.-treas.  
Charles E. Calhoun Jr., sales asst., systems  
design  
Ross Lincoln, product design/quality as-  
surance  
Lori Young, drafting supervisor  
Lighting, studio & remote facilities design &  
installation services. Distributor of lighting &  
grip equipment. Manufacturer of 14- &  
18-inch focusing scoops, floor-operated teles-  
coping & pole hanger light lifts, softlights,  
PAR 64 lamp holders, portable & studio power  
distribution, grid hardware, cyclorama &  
background curtain systems, fiberglass  
ground rows & studio ladders. Lighting con-  
sultation available.

**BRINTEC CORP.**  
(Abbott, Pyle-National & Brand-Rex Cable  
Systems Divisions)  
1600 West Main St.  
Willimantic, CT 06226-1128  
Phone: 203-456-8000  
Manufacturer & distributor of cable assem-  
blies, connectors & fiber optic cable.

**BROADBAND ENGINEERING INC.**  
(Augat Communications Group)  
1311 Commerce Lane  
Jupiter, FL 33458  
Phones: 305-747-5000; 800-327-6690  
Telex: 883337  
Leo C. Wise, v.p., engineering  
Sherwood S. Hawley, sales/applications mgr.  
Jeanne Trivision, sales account mgr.

**Sales Representatives:**  
CHAMBERSBURG, PA: Jerry Conn & Assoc.  
Phone: 717-263-8258

**TV TRANSMITTING ANTENNAS UHF VHF MDS ITFS**

We make them smarter

**BOGNER®**  
603 Cantiague Rock Road  
Westbury, NY 11590  
(516) 997-7800

ENGLEWOOD, CO: Mega Hertz. Phone:  
303-779-1717

ENGLISHTOWN, NJ: D/B CATV Supply Inc.  
Phone: 201-446-3612

MARIETTA, GA: Microsat S/E Inc. Phone:  
404-971-1021

SAN PEDRO, CA: B. E. Duval Co. Phone:  
213-833-0951

VANCOUVER, WA: B. E. Duval Co. Phone:  
206-574-5722

WINONA, MN: T. R. Pitts Co. Phone:  
507-452-2629

Amplifiers for CATV, SMATV and LAN;  
replacement electronics components; up-  
grade kits, power supplies, status monitor-  
ing equipment. See also listing for LRC/Vitek  
Electronics.

**BROADCAST AUDIO CORP.**  
11306 Sunco Dr.  
Rancho Cordova, CA 95670  
Phone: 916-635-1048  
John M. Fernandez, pres.  
David W. Evans, v.p. & chief exec. officer

**BROADCAST AUTOMATION INC.**  
4125 Keller Springs  
Suite 122  
Dallas, TX 75244  
Phone: 214-380-6800  
Earl R. Bullock, pres.  
Wayne Duncan, v.p.  
Remanufacturer of radio broadcast automa-  
tion systems & related audio products.

**BROADCAST DYNAMICS PTY. LTD.**  
Unit 12, 126 Queens Rd.  
Fivedock, NSW 2046  
Australia  
Phone: 02-745-1336

**BROADCAST ELECTRONICS INC.**  
4100 N. 24th St.  
Quincy, IL 62305-3606  
Phone: 217-224-9600  
Telex: 250142  
Cable: BROADCAST  
Fax: 217-224-9607  
Lawrence J. Cervon, pres.  
Curtis I. Kring, v.p., mktg.  
Bill Harland, RF sales mgr.  
Tim Bealor, audio sales mgr.  
Manufacturer of single & multiple deck car-  
tridge machines available in mono or stereo  
version, 12 & 18 channel on-air modular con-  
soles, audio mixing consoles, 5, 8 & 10 chan-  
nel mono or stereo versions, microprocessor  
control program automation systems, FM  
transmitters, AM & FM exciters, TV stereo  
generators, studio equipment.

**BROADCAST MICROWAVE SERVICES INC.**  
7322 Convoy Court  
San Diego, CA 92111  
Phone: 619-560-8601  
Telex: 9103351662  
Fax: 619-560-1637  
Ev Shiits, pres.  
Jeff Harding, mktg. dir.  
Manufacturer of microwave equipment includ-  
ing transmitters, receivers, antenna systems,  
truck, helicopter & portable systems & inter-  
city links.

**BROADCAST SUPPLY WEST**  
7012 27th St. W  
Tacoma, WA 98466  
Phone: 800-426-8434

**BROADCAST VIDEO SYSTEMS LTD.**  
40 W. Wilmot St.  
Richmond Hill, Ont. L4B 1H8  
Canada  
Phone: 416-764-1584  
Telex: 06-964652  
Fax: 416-764-2830  
Bert Verwey, pres.  
Paul Greenhalgh, v.p.  
Randy Conrod, sales  
Jill Verwey, mktg.  
Peripheral video equipment, keyers, en-  
coders, S/A generators, video delays & filters  
color correctors, waveform & vector mon-  
itors.

**BROOKS PRODUCTS INC.**  
Box 4488  
El Monte, CA 91734  
Phone: 818-443-3017  
J. D. MacDonald, chmn. & chief exec. officer  
Precast concrete & plastic specialties, meter  
& valve boxes, electrical pull & CATV boxes,  
manholes, vaults.

**BROWN ELECTRONICS**  
Artemus Rd.  
Barbourville, KY 40906  
Phone: 606-546-5231  
Dwight L. Brown, gen. mgr.  
Surge protectors for CATV, microwave, TV  
receivers & all related AC voltage devices in  
the TV field.

**BRUEL & KJAER INSTRUMENTS INC.**  
185 Forest St.  
Marlboro, MA 01752  
Phone: 508-481-7000  
Telex: 710-347-1187  
Julie Peiz, advertising mgr.  
Manufactures, distributes & repairs precision  
sound level meters, studio microphones, elec-  
tro acoustic measurement equipment, data  
analysis instrumentation.

**BRYSTONVERMONT LTD.**  
RFD 4  
Box 2255  
Montpelier, VT 05602  
Phones: 802-223-6159; 800-451-4160  
John Day Russell, pres.  
Brian W. Russell, pres., Bryston Ltd.  
Christopher Russell, v.p., Bryston Ltd.  
James Tanner, v.p., Bryston Ltd.  
Professional amplifiers & preamplifiers for  
studio & broadcast purposes. U. S. distribu-  
tor for Bryston Ltd., Ontario, Canada.

**BSM SYSTEMS INC.**  
Box 19007  
Spokane, WA 99219  
Phone: 509-838-0110  
Telex: 510-610-3419  
Fax: 509-328-0510  
Bruce Morse, pres.  
Wilson Whitcheer, gen. mgr.  
Leon Skidmore, dir., engineering  
Marceen Zappone, mgr., sales & mktg.  
Audio & video routing switches & distribution  
amplifiers.

## Manufacturers & Suppliers



### BROADCAST & STUDIO PRODUCTS

UHF, VHF, MMDS and  
ITFS equipment

Turnkey Systems Since 1960

PO Box 68 • White Haven, PA 18661 • 717-443-9575  
1-800-233-6193  
FAX 717-443-9257

#### BSW

7012 27th St. W  
Tacoma, WA 98466  
Phone: 800-426-8434  
TWX: 910-441-2617  
Fax: 206-565-2617  
Bernice McCullough, pres.  
Tim Schwieger, v.p., marketing  
Pat Medved, v.p., sales

Audio equipment distributor representing 200 product lines.

#### BTS BROADCAST TELEVISION SYSTEMS INC.

(A joint company of Bosch and Philips)  
2300 South 2300 West  
Salt Lake City, UT 84119  
Phone: 801-972-8000  
Easylink: 6295 4644  
Fax: 801-972-6304  
TWX: 6295 4644  
Erich Zipse, pres.  
Jerry Vincent, v.p., switcher products  
Dave Spindle, v.p., sales  
Laura Robinson, dir., finance  
Al Jensen, mgr., mktg. communications  
Bob Wilkins, dir., operations

#### Sales & Service:

MAHWAH, NJ 07430: 900 Corporate Dr.  
Phone: 201-529-1550. Telex: 023-376-2558.  
Telefax: 201-529-5843. Larry Riddle, national sales mgr.; John Grove, national service mgr.; Stephanie Bailin, Jeff Clarine, Ron Ferguson, Michael Hartt, Bruce Laughlin, Tom Lorenzen, Tony Magliocco, Martin McGreevy, Colin Parkhill, Ken Rodgers, Alan Schoenberg, Steve Sedoff & Jim Skupien, sales

STAMFORD, CT 06902-3544: Holly Pond Plaza, 1281 E. Main St. Phone: 203-956-7000. TWX: 701-474-3346. Telex: 6819035. Telefax: 203-327-6175. Thomas Hindle, mgr., graphics mktg.

Manufacturer & distributor of broadcast studio, field & ENG cameras, recorders, camcorders; telecine equipment, graphic animation systems, video switchers, routing switchers, color monitors, video signal enhancement equipment & sync pulse generators; character generators & studio systems.

#### BUOCCO

Box 3065  
Tulsa, OK 74101  
Phones: 918-252-3420; 800-331-2246 (outside OK)  
D. Nicholas Allen, pres.  
David L. Allen, sales mgr.  
Jane Poulos, mktg. mgr.  
Distributor of taplocks, single digit tags, panel tags, marking & identification products & security seals. Supplier of marking flags, underground marking tape, audit & identification tags, decals & warning labels.

#### BURLINGTON AUDIO/VIDEO TAPES INC.

106 Mott St.  
Oceanside, NY 11572  
Phones: 516-678-4414; 800-331-3191  
Fax: 516-678-2503  
Ruth Schwartz, pres.  
Rudy Schwartz, v.p.  
Ray Colon, sales mgr.  
Jan Schwartz, sales & purchasing  
Distributor of audio & video tapes, empty reels & boxes, carts & cassettes, accessories.

#### CABLE CONVERTER SERVICES CORP.

Box 407  
54 E. Market St.  
Spencer, IN 47460  
Phone: 812-829-4833  
John Wright, pres.  
Ivonne Wright, v.p.  
Philip Hamlin, works mgr.  
Ann McGee, mktg.  
Buys, repairs, reconditions & sells cable converters & line equipment.

#### CABLEDATA

Sacramento, CA 95873-1070  
Phone: 916-636-5800  
Gerald S. Knapp, pres.  
Maggie Wilderotter, v.p., customer services  
Subscriber management information & billing systems for cable TV.

#### CABLE LINK INC.

280 Cozzins St.  
Columbus, OH 43215  
Phone: 614-221-3131

#### CABLE-LOCK CONNECTORS LTD.

4272 Weston Rd.  
Weston, Ont. M9L 1W9  
Canada  
Phone: 416-741-7678  
Telex: 06-986766 TOR  
Fax: 416-741-3689  
Carl Watzek, pres.  
Elda Zeni, v.p.  
Coaxial connectors & accessories for cable TV, MATV, TV & LAN.

#### CABLE POWER INC.

14860 N.E. 95th  
Redmond, WA 98052  
Phone: 206-882-2304  
Telex: TLX-38-3228  
Charles Evans, pres.  
Werner Krajccek, v.p.  
Sandie Williams, customer service  
Manufacturer of standby & non-standby power supplies including state-of-the-art options.

#### CABLE SERVICES CO. INC.

2113 Marydale Ave.  
Williamsport, PA 17701-1498  
Phones: 717-323-8518; 800-233-8452;  
800-332-8545 (PA only)  
Fax: 717-322-5373  
John B. Roskowski, pres.  
George Ferguson, v.p., sales  
Harry Wahl, v.p., turnkey  
Bob Brantlinger, dir., mktg.  
Full line CATV distributor & complete turnkey CATV construction (aerial & underground).  
Strand mapping, system design, field engineering & repair services.

#### CABLE SERVICES INC.

609 S. 14th St.  
Leesburg, FL 32748  
Phone: 904-326-4197  
William Eison, gen. mgr.

#### CABLE TECHNOLOGIES INTERNATIONAL INC.

Suite 107  
1051 County Line Rd.  
Huntingdon Valley, PA 19006  
Phone: 215-953-0100  
Paul (Pete) E. Morse Jr., pres.  
Diane Bachman, Linda Greer, Terry Justis &

Carol M. Ritchie, account execs.  
Refurbished subscriber products, new hand-holds & marketing services including telemarketing, direct mail, market research, consulting & software development.

#### CABLETEK

Box 11908-1908  
Lexington, KY 40578  
Phone: 606-259-1366  
Chic Young, chief exec. officer  
Patrick A. Grotto, sr. v.p.  
Computer service for the CATV industry. On site computers & remote service, including on-line & remote batch systems.

#### CABLETEK CENTER PRODUCTS INC.

850 Taylor St.  
Elyria, OH 44035  
Phones: 216-365-3889; 216-365-2487;  
800-562-9378  
Fax: 216-322-0321  
Stan Leonowich, pres.  
Lynn Bailey, v.p.  
Tim Reilly, gen. mgr.  
Janet Hooper, sales  
Martha Kazmierczak, office mgr.  
Manufacturer & distributor of protection & security installation products; interior & exterior molding duct & fittings; residential, apartment & aerial security enclosures; coring tools, cable markers & accessories; custom manufacturing.

#### CABLETENNA CORP.

401 Spotswood-Englishtown Rd.  
Spotswood, NJ 08884-1900  
Phones: 201-251-7733; 800-468-6452  
C. I. Chang, pres.  
Paul Libby, operations mgr.  
Manufactures & services passive devices, 500 MHz multitaps, block converters & 75-channel infrared wireless remote converters.

#### CABLE TV SUPPLY CO. INC.

5922 Bowcroft St.  
Los Angeles, CA 90016  
Phone: 213-202-2700  
Telex: 18-1975  
Fax: 213-559-9532  
George Acker, chmn.  
Mark A. Engler, pres.  
William Krempasky, v.p., sales  
Paul Acker, dir., mktg.

#### Warehouse locations:

ATLANTA, GA: Phone: 404-981-9220  
BOSTON, MA: Phone: 617-938-1221  
CINNAMINSON, NJ: Phone: 609-829-0100  
CLEVELAND, OH: Phone: 216-526-0919  
CHICAGO, IL: Phone: 312-260-9800  
DALLAS/FORT WORTH, TX: Phone: 817-640-0912  
HOUSTON, TX: Phone: 713-681-6141  
LOS ANGELES, CA: Phone: 213-202-2700

Distributes materials to build & maintain CATV & SMATV systems, electronic & satellite communications products. Designs, fabricates & installs headends.

#### CABLEWAVE SYSTEMS

(Div. of Celwave Systems Inc.)  
60 Dodge Ave.  
North Haven, CT 06473  
Phone: 203-239-3311  
Telex: 681-3343  
TWX: 710-465-0244  
Fax: 203-239-3796  
George Gigas, pres.

Al Criscuolo, mgr., mktg.  
William P. Meola, national sales mgr.  
Manufacturer of transmission line & elliptical waveguide, parabolic antennas, RF connectors, mounting hardware & pressurization equipment.

#### CAOCO INC.

2706 National Circle  
Garland, TX 75041  
Phones: 214-271-3651, 800-887-2288  
Fax: 214-271-3654  
Joseph P. Driscoll, chmn.  
William T. Barnhart Jr., pres.  
Clayton McIntire, v.p.  
Jeanette Magee, v.p.  
Bill Smith, v.p., mktg.  
Manufacturers of complete CATV headends including turnkey headends & custom antenna design, stereo encoders, demodulators, fixed channel & frequency agile processors & modulators; cable equipment for hotels, motels, hospitals & apartments; weather radar processing equipment; emergency warning systems, LAN broadband translators & modulators.

#### CALZONE CASE CO.

225 Black Rock Ave.  
Bridgeport, CT 06605-1204  
Phone: 203-367-5766  
Fax: 203-336-4406  
Joseph E. Calzone III, pres.  
Vincent J. Calzone, v.p.  
Angie Velez, sales  
Thomas M. Mackno, product engineer  
Manufacturer of transport cases for light to heavy-duty applications.

#### CAMBRIDGE PRODUCTS

(Div. of TRIDEX)  
244 Woodland Ave.  
Bloomfield, CT 06002  
Phone: 203-243-1761  
Alan Horowitz, pres.  
William Pitcher, v.p., mktg.  
Complete line of coaxial connectors.

#### ★ THE CAMERA MART INC.

456 W. 55th St.  
New York, NY 10019  
Phone: 212-757-6977  
Telex: 275619  
Samuel Hyman, pres.  
Paul Meistrich, first exec. v.p.  
Shimon Ben-Dor, exec. v.p.  
Jeffrey A. Wohl, exec. v.p.  
Sheldon Brown, v.p.  
Herbert Browning, v.p.  
Ana Sagastegui, mgr., international sales div.  
Jean Yacobellis, broadcast sales mgr.

#### Branch Offices:

BURBANK, CA 91506: 1900 Burbank Blvd.  
Phone: 818-843-6644. Fax: 818-843-2478.  
John Duggin, western regional mgr.  
EVANSVILLE, IN 47715: 825 Royal Ave.  
Phone: 812-476-6327. Joe Julian, midwestern regional mgr.  
LAS VEGAS, NV 89121: 3553 Regents Court.  
Phone: 702-435-9234. Fax: 702-451-3229.  
Alan Kartes, sales mgr., southwest region  
LIVERPOOL, NY 13088: 304 First St. Phone: 315-457-3703. Fax: 315-457-3795. Dean Leeson, video sales engineer

MIAMI, FL 33173: 10155 N.W. 9th St., Circle 107. Phone: 305-227-2975. Fax: 305-227-0531. Russell Thom, international

OAKLAND, CA 94618: 5247 Harbord Dr. Phone: 415-652-3339. Fax: 415-652-5041.  
Howard Kirsch, sales mgr., northern California

Sales, service & rental of broadcast quality industrial & support equipment.

## CAM INDUSTRIES

215 Philadelphia St.  
Box 227  
Hanover, PA 17331  
Phone: 717-637-5988  
Telex: 840470 CAM HNVN  
Fax: 717-637-9329  
C. A. McGough Jr., pres.  
C. A. McGough III, v.p.  
A. J. McLaughlin, advertising  
Manufacturer & distributor of truck-mounted aerial ladders.

## CAM-LOK INC.

10540 Chester Rd.  
Cincinnati, OH 45215  
Phone: 513-771-3171  
Fax: 513-771-4874  
Durk Van Wagner, pres.  
Robert Ramundo, dir., mktg.  
Electrical connectors; receptacles; power devices.

## CANARE CABLE INC.

832 N. Victory Blvd.  
Burbank, CA 91502  
Phone: 818-840-0993  
Fax: 818-842-7548  
K. Kowamoto, pres.  
Barry Brenner, gen. mgr.  
Manufacturers of professional cable & cable snake systems for use in audio, video, music & industrial applications.

## CANON U.S.A. INC.

(Optics Div.)  
One Jericho Plaza  
Jericho, NY 11753  
Phone: 516-933-6300  
Telex: 96-1333  
Fax: 516-933-7482  
Fujio Mitarai, pres.  
Jack Keyes, v.p. & gen. mgr.  
Ike Nogi, national sales administration mgr.  
Jim Wolfe, regional sales mgr., New York  
Bob Low, regional sales mgr., Los Angeles  
Louis Bobroff, regional sales mgr., central  
Manufacturer of zoom lenses, tripods & cam heads with camera pedestals for professional television.

## CAPITOL MAGNETIC PRODUCTS

(Div. of Capitol Records Inc.)  
6902 Sunset Blvd.  
Hollywood, CA 90028  
Phone: 213-461-2701  
Telex: 4720854 CAPMAG  
Fax: 1-213-461-1543  
Edward C. Khoury, pres.  
H. J. (Bud) Jackson, sr. v.p., sales  
Larry Krutsinger, v.p., international sales  
John Apsitis, v.p., mktg. administration  
Joseph Kempler, dir., technical mktg.  
Steve Castle, managing dir., Capitol Magnetic Products Ltd., U.K.  
Manufacturer of broadcast cartridges & bulk magnetic cassette tape.

## CAPSCAN CABLE CO.

Halls Mill Rd.  
Box 36  
Adelphia, NJ 07710  
Phones: 201-462-8700; 800-222-5388  
Kevin M. Lynch, v.p. & gen. mgr.  
Jack Arbuthnot, v.p., engineering  
Steve Wagner, v.p., sales  
Manufacturer of coaxial cable.

## CARLTON INTERNATIONAL MANUFACTURING CORP.

1509 Central Park Dr.  
Hurst, TX 76053  
Phones: 817-284-5144; 800-255-9311  
Carton Williamson, pres.  
Rolly R. Ewen, exec. v.p.

James Seaman, telemarketing dir.  
Judy Williamson, treas.  
Manufacturer of horizontal earth boring systems, bits, reamers, boring guides, PVC pullers, swivels, water adapters & instructional video tape.

## CAROL CABLE CO.

(Electronic Div.)  
249 Roosevelt Ave.  
Pawtucket, RI 02860  
Phone: 401-724-9605  
Telex: 92-7750  
Sam Perelman, pres.  
Bob Snyder, sr. v.p.  
Ken McAllister, v.p., mktg.  
Mike Cunningham, advertising mgr.  
Alan Souza, product mgr.  
Manufactures multi-conductor shielded/unshielded audio, communication & computer cable.

## CARSON INDUSTRIES INC.

1925 A St.  
La Verne, CA 91750  
Phone: 714-596-1988  
Sandy Pavlik, customer service  
Manufacturer & distributor of structural plastic molders & plastic underground flush-mount boxes used for taps, amplifiers, splits, splices, line extenders & street crossings; lightweight, various sizes.

## J. I. CASE CO.

700 State St.  
Racine, WI 53404  
Phone: 414-636-6011  
Wayne Weeks, supervisor, advertising administration  
Manufacturer of cable burial & construction equipment.

## CATEL TELECOMMUNICATIONS

4050 Technology Place  
Fremont, CA 94537  
Phone: 415-659-8988  
TWX: 910-338-2263; 800-225-4046  
Dr. James Hood, pres.  
Mircho Davidov, engineering  
Corinne Sharp, mktg. services  
Wendell Woody, dir., sales  
Manufacturer of multichannel FDM, bidirectional single mode fiber optic systems; FM stereo processing systems with both agile modulator & off-air processors; stereo TV transmission systems with stereo generator, modulator & processors; PC controlled head-end modulator systems; demodulators.

## CATERPILLAR TRACTOR CO.

(Engine Div.)  
100 N.E. Adams  
Peoria, IL 61629  
Phone: 309-675-1000  
J. J. Short, mgr., engine div. sales dept.  
Diesel & natural gas generator sets for stand-by or prime power.

## CAT SYSTEMS INC.

401 East 74th St.  
New York, NY 10021  
Phone: 212-988-0290  
J. M. Soll, pres.  
Tom Vaughn, v.p., mktg.  
Computerized remote control systems for broadcasting, satellite & cable transmission facilities.

## CATV SERVICES INC.

2211 Warm Springs Court  
Fremont, CA 94539  
Phones: 415-651-4331; 800-223-3152 (CA); 800-227-1200 (outside CA)  
Richard C. Richmond, pres.  
Nicholas Meko & Nick Kapusta, regional sales representatives  
Distributor & manufacturers representative for

## TV TRANSMITTING ANTENNAS UHF VHF MDS ITFS

We make them smarter

## BOGNER®

603 Cantiague Rock Road  
Westbury, NY 11590  
(516) 997-7800

new & used CATV & pay TV equipment, including CATV test equipment, amplifiers, cable, conduit, pedestals, connectors & passives. Buys, sells & repairs CATV equipment.

## OWIGHT CAVENOISH CO.

2117 Chestnut Ave.  
Wilmette, IL 60091  
Phone: 312-256-0937  
Telex: 286897 VIDEO UR  
Marshall A. Ruehrdanz, agent  
Manufacturer of video cassette duplicators & accessories.

## CCA ELECTRONICS

Box 426  
360 Bohannon Rd.  
Fairburn, GA 30213  
Phone: 404-964-3530

## C-COR ELECTRONICS INC.

60 Decibel Rd.  
State College, PA 16801  
Phones: 814-238-2461; 800-233-2267 (outside PA)  
Telex: 510-670-3513  
Richard E. Perry, pres.  
Jack B. Andrews, v.p., finance  
Jim Wonn, v.p., sales & mktg.  
John A. Hastings, national market mgr.  
Broadband distribution equipment for cable systems.

## CECO COMMUNICATIONS INC.

2115 Ave. X  
Brooklyn, NY 11235  
Phones: 212-646-6300; 800-221-0860  
Lewis Levenson, pres.  
Hugh Mullins, bcstg. mgr.  
Tony Ianna, bcstg. sales  
Distributor of camera & transmitting tubes, transistors, semiconductors & related bcstg. & video equipment.

## CECO INTERNATIONAL CORP.

440 W. 15th St.  
New York, NY 10011  
Phone: 212-206-8280  
Donald Kline, pres.  
Loet Farkas, exec. v.p.  
Sells and rents tripods, fluid heads for TV & motion picture cameras, TV dollies, lens mounts, studio lighting & custom modifications; lighting, editing, grip & special effects equipment; AC or DC generators; snorkel lenses for TV & motion picture cameras; motion picture & TV cameras.

## CEI TECHNOLOGY

880 Maude Ave.  
Mountain View, CA 94043  
Phone: 415-969-1910  
Fax: 415-969-1913  
A. K. Jensen, pres.  
C. Headley, v.p., technical services  
Manufacturing & sale of video assist cameras

## CELWAVE

Rte. 79  
Marlboro, NJ 07746  
Phone: 201-462-1880  
Saul Esocoff

## Sales Offices:

Marlboro, NJ; Schaumburg, IL; Phoenix, AZ; Leesburg, FL; Hillerod, Denmark

Manufactures & markets rigid transmission line & accessories, FM broadcast antennas, directional couplers & low pass filters.

## CENTER VIDEO INDUSTRIAL CO. INC.

5615 W. Howard St.  
Niles, IL 60648  
Phones: 312-647-8700; 800-621-4354 (outside IL)  
Edward L. Sussman, pres.  
Stephen B. Rudolph, v.p.  
Rick Haverstock, sales  
Brian Maksa, rental mgr.  
Sales, leasing, rental & service of industrial & commercial video equipment.

## CENTRAL DYNAMICS CORP.—See Central Dynamics Ltd.

## CENTRAL DYNAMICS LTD.

147 Hymus Blvd.  
Pointe-Claire, Que. H9R 1G1  
Canada  
Phone: 514-697-0810  
Telex: 05-821506  
Roy McArthur, exec. v.p.  
John Boland, v.p., sales & mktg.  
Emil Lurion, dir., international sales  
D. Wood, contract mgr.  
Jim Dawson, sales coordinator

## Branch Office:

DON MILLS, ONT. M3B 1X7: Suite 201, 801 York Mills Rd. Phone: 416-446-1543. Bob Smith, regional sales mgr.

Manufactures TV broadcasting equipment.

## CENTRAL TOWER INC.

Box 530  
Newburg, IN 47630  
Phone: 812-853-0595  
Ray R. Ryan, pres.  
Ernest R. Jones, v.p.  
Terry Becht, project coordinator  
Manufactures AM, FM, TV & microwave towers; ground systems.

## CENTURY ELECTRONICS SERVICE LTD.

4-11240 Bridgeport Rd.  
Richmond, B.C. V6X 1T2  
Canada  
Phone: 604-273-3419  
Fax: 604-273-5619  
Dave Lo, pres.  
Ken Eriandson, sales mgr.  
Bill Lee, service mgr.  
Rosa Duarte, customer service representative  
Distributor & repair service for CATV trunk amplifiers, feed-forward trunk amplifiers, distribution amplifiers, TV converters & pay descramblers.

## CENTURY PRECISION OPTICS

10713 Burbank Blvd.  
North Hollywood, CA 91601  
Phone: 818-766-3715  
Telex: 066-2419 CENT OPTICS  
Steven E. Manios, pres.  
William J. Turner, v.p.  
Jeff Giordano, v.p., sales & mktg.  
Lenses, lens accessories, lens service custom optical equipment for video & film cameras.

## Manufacturers & Suppliers



### BROADCAST & STUDIO PRODUCTS

UHF, VHF, MMDS and  
ITFS equipment

Turnkey Systems Since 1960

PO Box 68 • White Haven, PA 18661 • 717-443-9575  
1-800-233-6193  
FAX 717-443-9257

#### CENTURY REPAIR & SERVICE CO. INC.

Unit B  
1150 W. Central Ave.  
Brea, CA 92621  
Phone: 714-671-2800

#### CETEC GAUSS

9130 Glenoaks Blvd.  
Sun Valley, CA 91352  
Phone: 213-875-1900  
W. M. Fuji, pres.  
J. R. Williams, exec. v.p.  
M. Gessaro, controller  
Manufacturer of high-speed tape duplicators,  
precision loudspeakers & systems.

#### CETEC VEGA

9900 Baldwin Place  
El Monte, CA 91731  
Phone: 818-442-0782  
TWX: 910-587-3539  
Gary J. Stanfill, pres.  
Kenneth M. Bourne, dir., mktg.  
Paul Baughman, national sales mgr., wireless  
Gene Johnson, national sales mgr., signaling  
Manufacturer of remote control &  
alarm/status-monitoring systems, tone signal-  
ing equipment, wireless microphones & wire-  
less intercom systems.

#### CHAMPAGNE CONVERTERS & COMMUNICATION INC.

Unit 8  
700 Progress Ave.  
Scarborough, Ont. M1H 2Z7  
Phone: 416-289-0688  
Fax: 416-289-0173

#### A. B. CHANCE CO.

(Subsidiary of Emerson Electric Co.)  
210 N. Allen St.  
Centralia, MO 65240  
Phone: 314-682-5521  
Telex: 447410  
Leif Lomo, pres.  
Rich Prusiewicz, v.p., sales  
Jim Mullen, v.p., mktg.  
Al Knepper, v.p., distribution  
Earth anchors, pole line hardware, safety guy  
guards, deadend guy grips, tools, etc.

#### CHANNELL COMMERCIAL CORP.

620 W. Foothill Blvd.  
Glendora, CA 91740  
Phones: 818-963-1694; 800-423-1863 (out-  
side CA)  
Telex: 670-368  
William H. Channell Sr., pres.  
William H. Channell Jr., v.p.  
Manufacturer of air & water tight enclosures,  
low profile housings, coax-cablecon & grade  
level vaults.

#### CHANNEL MASTER

(Division of Avnet Inc.)  
Box 1416  
Industrial Park Or.  
Smithfield, NC 27577  
Phone: 919-934-9711  
Fax: 919-934-0380  
Syl Herlihy, pres.  
Richard Deutsch, exec. v.p.  
David Waddington, national sales mgr.  
Richard Derrenbacher, mktg. mgr.  
Manufacturer of television reception equip-  
ment for commercial & residential use.

#### CHANNELMATIC INC.

821 Tavern Rd.  
Alpine, CA 92001  
Phones: 619-445-2691; 800-231-1618  
Bill Killion, pres.  
Tom Walsh, exec. v.p.  
Mike Walsh, v.p., sales  
Lizabeth A. Jagger, dir., corporate communi-  
cations  
Roger Heidenreich, Tony Keator & Don Im-  
body, regional sales mgrs.  
Manufacturer of audio & video distribution &  
switching, remote control tone systems, cus-  
tom microprocessor control systems,  
videocassette changer & automation; auto-  
mation ad insertion equipment & systems.

#### THE CHARLES MACHINE WORKS INC.

Box 66  
Perry, OK 73077  
Phone: 405-336-4402  
TWX: 910-830-6580  
Edwin Malzahn, pres.  
Jim Roth, v.p.  
Bill Haynes, dir. of mktg.  
Paul Rogers, general sales mgr.  
Jarrett Cowden, mgr. of advertising & mktg.  
research  
Manufacturer of underground construction  
equipment.

#### CHESTER CABLE

(A division of Alcatel N.A.)  
Drawer D  
25 Oakland Ave.  
Chester, NY 10918  
Phone: 914-469-2141  
TWX: 510-249-4813  
Fax: 914-469-9935  
Frank B. Leibold, pres.  
Yves Bonnamour, v.p., mktg.  
Nancy Spadinger-Werner, sales engineer  
Manufacturer of audio & video cable & ac-  
cessories.

#### CHISAN UNITEC LTD.

Jingumae 6-12-15  
Shibuyaku, Tokyo 150  
Japan  
Phone: 03-486-3451  
Hideo Osato, v.p. & product mgr.

#### CHOMERICS INC.

77 Dragon Court  
Woburn, MA 01888  
Phone: 617-935-4850  
TWX: 710-393-0173  
Charles H. Ehlers, pres.  
William G. Lionetta Jr., national sales mgr.  
Robert A. Rothenberg, dir., mktg.  
Lisa L. Hall, mktg. communications coord-  
inator  
Manufacturer of EMI/EMP shielding materi-  
als, conductive elastomer EMI gaskets,  
specialty laminates; conductive adhesives,  
sealants, coatings; knitted wire mesh EMI  
products, cable shielding products, radiation  
test services, shielded vents & windows, op-  
tical filters, thermal interface materials.

#### CHRISTIE ELECTRIC CORP.

20665 Manhattan Place  
Torrance, CA 90501  
Phone: 213-320-0808  
TWX: 910-349-6260  
Tom Christie, pres.  
Hank Kohonen, sales mgr.

Manufacturer of nicad batteries, battery  
charger/analyzers & bulk tape degaussers.

#### CHRONO-LOG CORP.

2 W. Park Rd.  
Havertown, PA 19083-4691  
Phone: 215-853-1130  
Telex: 831579  
Arthur Freilich, pres.  
John Glazier, mktg. mgr.  
Manufacturer of digital timing instruments.

#### CHYRON CORP.

265 Spagnoli Rd.  
Melville, NY 11747  
Phone: 516-845-2000  
Telex: 4758418  
Fax: 516-249-3342  
A. O. P. Leubert, chmn.  
Joseph Scheuer, pres.  
Isaac Hersly, v.p.  
David Buckler, v.p., direct sales  
Lawrence Mincer, v.p., dealer sales  
Roi Agneta, v.p., engineering  
Steve Sloane, v.p., international mktg. & sales  
Laura Luncford, mgr., mktg. & communi-  
cations  
Manufacturer of graphics & character gener-  
ators, video paint systems & special effects.

#### CHYRON VIDEO PRODUCTS—See Chyron Corp.

#### CINEMA PRODUCTS CORP.

3211 S. La Cienega Blvd.  
Los Angeles, CA 90016  
Phone: 213-836-7991  
Telex: 69-1339  
Fax: 213-836-9512  
Ed DiGiulio, pres.  
Bob Auguste, v.p.  
Ed Clare, v.p., mktg. & plant mgr.  
Jesse Garfield, domestic sales mgr.  
Manufacturers of film & video equipment &  
support products.

#### CINEMILLS CORP.

3500 W. Magnolia Blvd.  
Burbank, CA 91505  
Phones: 818-843-4560; 800-325-7674;  
800-692-6700 (CA)  
Fax: 818-843-7834  
Walter H. Mills, pres.  
Sandra L. Mills, v.p.  
Danny Davis, Linda Roberts, sales  
National distributors for HMI globes, lighting  
& camera filters, lighting equipment;  
manufacturers of 12-kw lighting system &  
lighting filters.

#### CINE 60 INC.

630 9th Ave.  
New York, NY 10036  
Phone: 212-586-8782  
Telex: 6973262  
Paul Wildum, pres.  
Robert Kabo, gen. mgr.  
Don F. Civitillo, sales & mktg. mgr.

#### West Coast Office:

HOLLYWOOD, CA 90038: 1050 Cahuenga  
Bld. Phone: 213-461-3046

Manufacturer of nickel-cadmium battery  
powerbelts, powerpaks, fast chargers, light  
kits, camera & VTR accessories & cable.

#### CIPHER DIGITAL INC.

5734 Industry Lane  
Box 170  
Frederick, MD 21701  
Phones: 301-695-0200; 800-331-9066  
Telex: 272065 CDINC  
Fax: 301-694-5152  
Anthony R. Mattia, gen. mgr.  
Harry Todt, technical services mgr.  
Cathy Longerbeam, sales administrator  
Manufacturers of SMPTE/EBU time code  
generators, readers, inserters, event con-

trollers, transport synchronizers, VTR emu-  
lators, audio editing systems & controllers;  
custom engineered products including  
machine control & signal routing.

#### CIRCUIT RESEARCH LABS INC.

2522 W. Geneva Dr.  
Tempe, AZ 85282  
Phones: 800-535-7648; 602-438-0888  
Telex: 350464 CRL TMPE UD  
Fax: 602-438-8227  
Ronald Jones, pres.  
Bill Ammons, television products mktg.  
Complete line of audio processing equipment  
for AM, FM & TV applications, MTS & FM  
stereo generators & single ended audio noise  
reduction systems.

#### CLEAR-COM INTERCOM SYSTEMS

1111 17th Ave.  
San Francisco, CA 94107  
Phone: 415-861-6666  
Manufactures conference line, wired & wire-  
less point-to-point & one way intercommuni-  
cations equipment.

#### CMC TECHNOLOGY

(Div. of Datatape Inc., a Kodak Co.)  
2650 Lafayette St.  
Santa Clara, CA 95050-2604  
Phone: 408-980-9800  
Telex: 176997  
Fax: 408-988-7829  
Tony Mlinaric, pres.  
William Fitts, v.p.  
Karen A. McLennan, mktg. administrator  
Manufacturers of 1 inch Type C replacement  
video heads. Refurbish quad video heads &  
upper drums.

#### CMX CORP.

2230 Martin Ave.  
Santa Clara, CA 95050  
Phone: 408-988-2000  
Alfred O.P. Leubert, chmn. & chief exec.  
officer  
Lawrence Weiland, pres. & chief operating  
officer  
Richard Sirinsky, v.p., sales & mktg.

#### CMX Euroservice:

Dancon House, North Circular Rd.,  
Stonebridge Park, London NW 10 7S5, UK.  
Phone: 011-44-1-965-6599. Telex: 9419698  
CHYRONG. Fax: 011-44-1-965-3690. Michael  
Montag, regional mgr., Europe, Middle East  
& Africa; Graham Taylor, technical support

Editing systems for TV, film & sound.

#### COAXIAL DYNAMICS INC.

15210 Industrial Parkway  
Cleveland, OH 44135  
Phones: 216-267-2233; 800-262-9425  
Telex: 980-630  
R. Klym, pres.  
Robert Scott, v.p. sales & mktg.  
John Ittel, sales  
Manufacturer of RF wattmeters, dummy  
loads, filters, direct power detectors, attenu-  
ators & frequency counters.

#### COHU INC.

(Electronics Div.)  
5755 Kearny Villa Rd.  
Box 85623  
San Diego, CA 92138-5623  
Phone: 619-277-6700  
TWX: 910-335-1244  
Fax: 619-277-0221  
James M. Brown, pres.  
John R. Foster, mktg. mgr.  
R. Jeffrey Tyler, national sales mgr.  
William W. Steger, engineering mgr.  
Manufacture & repair of high performance  
CCTV cameras, systems & accessories.

**COIL AMERICAN TECHNOLOGY CO.**

4902 Tollview Dr.  
Rolling Meadows, IL 60008  
Phone: 312-398-6774  
Telex: 910-687-3375  
Joe Charles, pres.  
Roger Scommegna, product mgr.  
Manufacturer of pedestals, aerial brackets, test equipment, taps, power supplies, apartment house boxes & standby power supplies.

**COLORADO VIDEO INC.**

Box 928  
Boulder, CO 80306  
Phone: 303-530-9580  
Fax: 303-530-9569  
Glen Southworth, pres.  
Clarence Elliot, gen. mgr.  
Larry McClelland, communications sales engineer  
David K. McIntosh, market development  
Manufacturer of time division video multiplexers, permanent still image storage systems, video analyzers, video digitizers, video color mixers, freeze frame TV used with 8.5 kHz audio & freeze frame TV using one line of the vertical blanking interval (VBI).

**COLORMAX ELECTRONIC CORP.**

Box 47  
One Main St.  
Keyport, NJ 07735-0047  
Phone: 201-264-1296  
Telex: 6503028199  
Fax: 201-264-1348  
Sakae F. R. Chang, pres.  
Hara F. Chang, v.p.  
Phyllis Tang, sales  
Judy Tsao, mktg.  
Closed-caption systems for the hearing impaired; set-top converters, remote control converters, coaxial relay A/B switches, single & dual cable input splitters, directional taps, matching transformers, distribution amplifiers (U/V/FM) & other CATV, SMATV & MATV devices; computer software, cable system management & accounting software

**COLUMBIA ELECTRONIC CABLES**

249 Roosevelt Ave.  
Pawtucket, RI 02862  
Phone: 401-724-9605  
Norman L. Cresci, v.p., sales & mktg.  
Manufacturers of wire & cable, including TV lead-in & coaxial cable.

**★ COMARK COMMUNICATIONS INC.**

(A Thomson-CSF Co.)  
Rte. 309 & Advance Lane  
Colmar, PA 18915  
Phone: 215-822-0777  
Telex: 84-6075  
N. S. Ostroff, pres.  
Stuart M. Kravitz, national sales mgr., UHF systems  
UHF television transmitters (2-kw to 240-kw); full range of waveguide & coaxial transmission systems & components; broadcast modulators, exciters, IF correction systems, diplexing equipment & RF components; worldwide turnkey RF installation capability.

**COMMUNICATION MARKETING & CONSULTING LTD.**

601 Chestnut Ridge Rd.  
Chestnut Ridge, NY 10977  
Phone: 914-356-5300  
Telex: 996534  
Fax: 352-8181  
Dick Turchen, pres.  
Mandella Mae Turchen, v.p.  
Special optical & mechanical devices for TV studios. Plumbicon & vidicon lenses, multiplexing equipment, film chains, tripods, lighting equipment, accessories. Video synthesizer & colorizer, ENG mobile carts, color

sync generators, electro optical isolators, cross pulse generators, burst phase meters, sequential switchers. Computerized animation stand, batteries & chargers, transit cases; rack mount cases; video editing tables, rack frames & consoles, rain covers for cameras & VCRs.

**COMPREHENSIVE SERVICE AUDIO VISUAL INC.**

Box 881  
Times Square Station  
New York, NY 10108  
Phone: 212-586-6161  
J. T. Dougherty, exec. v.p.  
Video & audio adapters, connectors, cables, multi-pin assemblies, video maintenance supplies, shipping & carrying cases, video furniture, studio supplies, videotape & accessories, lighting & accessories, test charts, film supplies, reels & cans, fiber & plastic shipping cases, editorial supplies, film leader & storage cabinets. Equipment for rent & sale.

**COMPREHENSIVE VIDEO SUPPLY CORP.**

148 Veterans Dr.  
Northvale, NJ 07647  
Phones: 201-767-7990 (NJ); 800-526-0242  
Telex: 135139  
Fax: 201-767-7377  
Jules Leni, pres.  
Michael Callaghan, v.p.  
Elizabeth Coppinger, mktg. mgr.  
Patrick Birch, national sales mgr.  
Distributor of professional video supplies & accessories, cables, adaptors, connectors, music & sound effects, microphones, lighting products, character generator & edit controllers, computer aided video (software & accessories).

**COMPROMPTER INC.**

141 South 6th St.  
La Crosse, WI 54601  
Phone: 608-785-7766

**COMPU-PROMPT**

746 N. Cahuenga Blvd.  
Los Angeles, CA 90038  
Phone: 213-461-3113  
Lamar Card, pres.  
Gary Schmoeller, v.p.  
Howard S. Miller, national dir., sales & mktg.  
Larry Klasen, v.p., operations  
Computerized color teleprompting & camera mounts for studio & field (ENG) cameras.

**COMPUTER PROMPTING CORP.**

Suite 201  
3408 Wisconsin Ave. NW  
Washington, DC 20016  
Phone: 202-966-0980  
Sidney Hoffman, pres.  
Dr. Dilip Som, chief exec. officer  
Teleprompting systems for IBM PC & compatibles; closed captioning option available for broadcast to hearing impaired.

**COMREX CORP.**

65 Nonset Path  
Acton, MA 01720  
Phone: 617-263-1800  
John F. Cheney, pres.  
Lynn E. Distier, sales mgr.  
Manufacturer of low frequency extenders (single & dual line), talk show equipment, telephone couplers, ENG, SNG cue systems & TV aural monitors.

**COMSE SALES/JOHN WEEKS ENTERPRISES**

Box 645  
641 Grayson Hwy.  
Lawrenceville, GA 30246  
Phone: 404-963-7870  
Fax: 404-962-5462  
John P. Weeks Jr., pres.  
Sissy W. Routh, v.p.

**TV TRANSMITTING ANTENNAS UHF VHF MDS ITFS**

We make them smarter

**BOGNER®**

603 Cantiague Rock Road  
Westbury, NY 11590  
(516) 997-7800

Complete fullline distributor to the CATV industry; manufacturers representative to the CATV industry in the southeast

**COMSONICS INC.**

Box 1106  
1350 Port Republic Rd.  
Harrisonburg, VA 22801  
Phones: 703-434-7097; 800-336-9681  
Fax: 703-434-9847  
Warren L. Braun, chmn. & chief exec. officer  
Dennis Zimmerman, exec. v.p.  
Tom Jorgensen, mgr., sales & mktg.  
Donn Meyerhoeffer, mgr., production  
Wayne Bruffy, Cynthia Tasker, Lora Nelson & Gary Wilson; account execs.  
Manufacturer of window field strength meters, sniffer leakage detection units, coaxial relays, surge protectors; CATV repair facility, FCC testing, on site technical services provided.

**COMTECH ANTENNA DIV.**

(Subsidiary of Comtech Systems Inc.)  
3100 Communications Rd.  
Box 428  
St. Cloud, FL 32769  
Phone: 407-892-6111  
Telex: 810-870-0220  
P. Windus, pres.  
Glenn Higgins, v.p.  
Tom Christy, dir., sales & mktg.  
Manufacturer of earth station antenna systems, uplink & downlink antenna systems.

**COM-TEK**

24209 Clawiter Rd.  
Hayward, CA 94544  
Phone: 415-785-4790

**COMTEK INC.**

357 West 2700 South  
Salt Lake City, UT 84115  
Phone: 801-466-3463  
Ralph Belgique, pres.  
Stacey Hayes, sales  
Specialty RF communications equipment including wireless microphones, personal off-air monitors, ENG receivers & wireless cueing systems.

**COMWAVE**

(Div. of Communication Microwave Corp.)  
Box 69  
7 North Main St.  
Mountaintop, PA 18707  
Phone: 717-474-6751  
Fax: 717-474-5469  
Telex: 62985214  
Steve Koppelman, pres.  
Microwave transmitters, amplifiers & repeaters for ITFS, OFS, MMDS (2-3 GHz). Total systems capability (turnkey).

**COMWEST**

Box 420992  
Sacramento, CA 95842  
Phone: 916-332-8700  
Chuck Dort, owner  
Manufacturers representatives for broadcast & communications equipment.

**JERRY CONN ASSOCIATES INC.**

Box 444  
130 Industrial Dr.  
Chambersburg, PA 17201  
Phones: 717-263-8258; 800-233-7600; 800-692-7370 (PA only)

Telex: 717-263-1547  
Thomas P. Carbaugh, pres.  
Dave Showalter, v.p. & gen. mgr.  
James E. Thompson, mktg. mgr.  
Bob Sollenberger, Diana Riley, Sherri Nitterhouse, Mike Harpster, John Miller & Beth McClelland, sales reps.  
Manufacturers, representatives and distributors of cable equipment & supplies, test equipment, headend electronics, commercial insertion equipment, cable, connectors & drop line hardware.

**CONNECTRONICS CORP.**

652 Glenbrook Rd.  
Stamford, CT 06906  
Phone: 203-324-2889  
Telex: 643678  
Stephen Ash, pres.  
Richard Chilvers, exec. v.p.  
Manufactures & distributes audio wire, cable & portable audio mixers

**CONRAC DIVISION—See DISPLAY PRODUCTS GROUP**

**CONTINENTAL ELECTRONICS**

(a Division of Varian Assoc. Inc.)  
Box 270879  
Dallas, TX 75227  
Phone: 214-381-7161  
Telex: 73-398  
Fax: 214-381-4949  
R. M. McDonald, gen. mgr.  
J. M. Bradley, v.p., mktg.  
Steve A. Claterbaugh, advertising  
Specializes in design, development & manufacture of high power radio frequency transmitters for the broadcast, military, communications, radar & scientific research industries.

**CONTROL COM INC.**

Box 428  
109 Kingsley  
McLean, TX 79057  
Phone: 806-729-2710  
Kenneth B. Everett, pres.  
Peggy M. Everett, v.p.  
Donald Dufford, v.p., operations  
Multi-hub addressable systems, addressable control for single, multi-dwelling family units, hotels & hospitals.

**CONTROL CONCEPTS CORP.**

Box 1380  
328 Water St.  
Binghamton, NY 13902-1380  
Phone: 607-724-2484  
Telex: 62224380 (domestic); 705770 (international)  
Fax: 607-722-8713  
Robert Gallagher, pres.  
Patrick Gillette, v.p.  
Oral R. Evans, v.p.  
Manufactures power line filters, lightning protection systems & transformers.

**CONTROL TECHNOLOGY INC.**

1881 State St.  
Garland, TX 75042  
Phones: 214-272-5544; 800-527-1263 (outside TX)  
Charles S. Turner, pres.  
Gene Faulkner, sales mgr., CATV products  
Standby & utility power supplies, computer grade uninterruptible power supplies & related equipment.

## Manufacturers & Suppliers



### BROADCAST & STUDIO PRODUCTS

UHF, VHF, MMDS and  
ITFS equipment

Turnkey Systems Since 1960

PO Box 68 • White Haven, PA 18661 • 717-443-9575  
1-800-233-6193  
FAX 717-443-9257

#### CONVERGENCE CORP.

Box 659  
Santa Ana, CA 92702  
Deborah Harter, national sales mgr.  
Jim Myers, eastern regional mgr.  
Frank Logan, western regional mgr.  
Editing control systems for use with video-tape recorders.

#### CONVERTER PARTS INC.

Rte. 20  
Esperance, NY 12066  
Phone: 518-875-6444

#### COPPERWELD BIMETALLICS GROUP

Copperweld Corp.  
Four Gateway Center  
Suite 220  
Pittsburgh, PA 15222-1207  
Phone: 412-263-3200  
Telex: 199131  
J. Fredric Thomas, v.p., sales  
Steve Levy, mktg. mgr.  
Manufacturers of copper-clad aluminum center conductor for CATV coaxial cable, copper-clad steel center conductor for CATV prop cable, aluminum-clad steel guy & messenger strand.

#### THE COSTELOW CO. INC.

125 Kansas Ave.  
Topeka, KS 66603  
Phone: 913-233-6598  
Mark E. Mohan, pres.  
R. G. Attebery, mktg. mgr.  
Designs, installs & maintains microwave towers.

#### D. F. COUNTRYMAN CO.

1821 University Ave.  
Suite 145-N  
St. Paul, MN 55104  
Phones: 612-645-9153; 800-832-6443 (MN only); 800-328-6820 (interstate)  
Don Countryman, pres.  
Joan Countryman, treas.  
Frank Countryman, customer service  
Distributors for Blonder-Tongue, Comm/Scope, GC Electronics, Gilbert, Magnavox, Microwave Associates, Pyramid, Sadelco, Sanyo, Theta-Com, Trans USA & Utility Tool.

#### CRC ELECTRONICS INC.

2669 Kilihau St.  
Honolulu, HI 96819  
Phone: 808-836-0811  
James Chiddix, pres.  
David Caldwell, v.p., mktg.  
Steven Rose, v.p., engineering  
Videotape automation systems for playback, automatic satellite delay or commercial insertion in satellite feeds.

#### CROSSPOINT LATCH CORP.

95 Progress St.  
Union, NJ 07076  
Phone: 201-688-1510  
Telex: 132850  
H. G. Pires, pres.  
Michael Molinaro, national sales mgr.  
Manufactures video production/post production switchers, dual timebase corrector/switcher combinations, sync generators & accessories.

#### CROUSE-HINDS CO.

Navigation Aids Division  
1200 Kennedy Rd.

Windsor, CT 06095  
Phone: 203-683-4300  
A. F. Young Jr., gen. mgr.  
Tower obstruction lighting equipment.

#### CROWN INTERNATIONAL INC.

1718 W. Mishawaka Rd.  
Elkhart, IN 46517  
Phone: 219-294-8000  
Clyde Moore, pres.  
Terry Frick, v.p., manufacturing  
Ross Swinehart, v.p., finance  
Jim Beattie, gen. sales mgr.  
Dave McLaughlin, mktg. mgr.  
Dale R. Kauffman, dir., customer services  
Margo Sousley, dir., public relations  
Manufacturer of solid-state power amplifiers, crossovers, acoustic analyzers, test equipment & microphones.

#### CSE TECHNOLOGIES

Box 308  
100 West Central  
New London, MN 56273  
Phones: 612-354-2081; 800-428-9267  
Curt Sampson, pres.  
Wendell Dietrich, v.p.  
John Innes, product mgr.  
Manufactures complete line of products for CATV & telephone construction industries including spinners, tools, wire; electronics; repair services.

#### CSI MARKETING

Suite 4  
4204 S. Florida Ave.  
Lakeland, FL 33803  
Phone: 813-647-1904

#### CUBICOMP CORP.

21325 Cabot Blvd.  
Hayward, CA 94545  
Phone: 415-887-1300  
Telex: 294295  
Fax: 415-887-4683  
Donald F. Bogue, pres.  
Peter McBride, v.p., sales & support  
Martin J. Stein, v.p., mktg.  
Manufacturer of graphic animation software for PC-based & workstation-based systems.

#### CURRENT TECHNOLOGY INC.

1400 S. Sherman  
Suite 202  
Richardson, TX 75081  
Phones: 214-238-5300; 800-238-5000  
Barry M. Epstein, pres.  
Peter G. Diamond, v.p., sales & mktg.  
Martin (Sandy) Sandberg, mgr., broadcast sales  
Mark A. Arnsperger, product mktg.  
Electronic power conditioning systems providing protection for sensitive equipment against damage.

#### CUSHCRAFT CORP.

Box 4680  
48 Perimeter Rd.  
Manchester, NH 03108  
Phone: 603-627-7877  
Telex: 4949472 Cushsig Man  
Fax: 603-827-1764  
Robert W. Cushman, pres.  
Glen Whitehouse, v.p.  
Manufacturer of mobile, portable & stationary radio antennas, rechargeable batteries & leather radio cases.

#### CZ LABS

Box 126  
135 N. Route 9W  
Congers, NY 10920  
Phone: 914-268-5056  
Fax: 914-268-5350

#### DAGE-MTI INC.

701 N. Roeske Ave.  
Michigan City, IN 46360  
Phone: 219-872-5514  
Arthur D. Sterling, pres.  
Paul Thomas, v.p., sales & mktg.

#### Regional Offices:

EASTERN: Phone: 516-585-1083. Jerome Kleifgen, mgr.

WESTERN: Phone: 408-779-0011. Hank Bogardus, mgr.

SOUTHEASTERN: Phone: 804-282-5664. John E. Bogan, mgr.

CENTRAL: Phone: 313-774-3100. Virgil W. Davis, mgr.

Manufacturer of high resolution, b&w CCTV cameras, industrial security & surveillance TV systems. Development of specialized TV systems & equipment for military & other instrumental uses.

#### PETER W. DAHL CO. INC.

5869 Waycross Ave.  
El Paso, TX 79924  
Phone: 915-751-2300  
Peter W. Dahl, pres.  
Clarice Dahl, v.p.  
Gary L. Komassa, secy.  
Manufacturer of custom transformers, high voltage DC power supplies, rectifier assemblies & line transient assemblies.

#### DA-LITE SCREEN CO. INC.

Box 137  
Warsaw, IN 46580  
Phone: 219-267-8101  
George H. Lenke Jr., chmn.  
Russell W. Calkins III, pres.  
Richard DeLuca, exec. v.p., sales & mktg.  
Pat Caldwell, mktg. communications mgr.  
Projection screens (both front & rear) & accessories.

#### DALSAT

1701 Summit Ave.  
Suite 3  
Plano, TX 75074  
Phone: 214-576-7561  
Fax: 214-423-3979  
Jack M. Moore, pres.  
Peter C. Zilliox, v.p.  
Clyde L. Combs Jr., mktg.  
Manufacturer of transportable & fixed satellite earth stations capable of transmitting & receiving video & data.

#### DATA CENTER MANAGEMENT INC.

1017 Kenilworth Ave.  
Charlotte, NC 28204  
Phones: 704-377-1496; 800-367-4312  
C. M. Poel, pres.  
Rick Summers, systems sales mgr.  
Manufactures & distributes computer software systems designed for use in the production & development of television news.

#### DATACOUNT INC.

Box 3078  
Opelika, AL 36803-3078  
Phone: 205-749-5641

#### DATATEK CORP.

1121 Bristol Rd.  
Mountainside, NJ 07092  
Phone: 201-654-8100  
Fax: 201-232-6381

#### DATUM INC.

1363 S. State College Blvd.  
Anaheim, CA 92806  
Phone: 714-533-6333

#### DAVIS & SANFORD CO. INC.

24 Pleasant St.  
New Rochelle, NY 10802  
Phones: 914-632-1636; 800-832-0832  
E. E. Resk, pres.  
R. W. Resk, v.p.  
William Resk, gen. mgr.  
Gloria Gonye, sales mgr.  
Manufactures tripods; dollies; fluid heads; pedestals; wall, ceiling & floor mounts for cameras and monitors.

#### dB COMMUNICATIONS INC.

490 Hwy. 33W  
Englishtown, NJ 07726  
Phones: 201-446-3612; 800-526-2332  
Jim Miller, pres.  
Linda Lotti & Randy Schwartzman  
Manufacturers' representatives & distributors of cable equipment.

#### dbx

71 Chapel St.  
Newton, MA 02195  
Phone: 617-964-3210  
Telex: 92-2522  
Fax: 617-527-5288  
Mike Kelley, pres.  
John Stierberg, v.p., mktg.  
Scott Berdell, national sales mgr.  
Manufactures satellite companding systems, noise reduction, compressor/limiters equipment & audio real time analyzers.

#### DECIBEL PRODUCTS INC.

Box 569610  
Dallas, TX 75356-9610  
Phone: 214-631-0310  
Telex: 73-0212  
Dr. Peter Mailand, pres.  
Robert C. Corwin, v.p., mktg.  
Robin Rhodes, v.p., finance  
Pat Hays, v.p., operations  
Manufactures base station & mobile antennas, cavities, filters, duplexers, combiners, receiver multi-couplers, ferrites, cable & connectors, accessories & antenna systems monitoring equipment.

#### DEDO WEIGERT FILM GmbH

Rottmannstrasse 5  
D-8000 Munich 2, Germany  
Phone: 089-52-50-64

#### DEK INC.

3480 Swenson Dr.  
St. Charles, IL 60174  
Phones: 312-377-2575; 800-323-1419  
Fax: 312-377-0372  
Donald Santucci, pres.  
Leonard R. Pappone, v.p.  
Joseph Santucci, mktg.  
Manufacturer of wire & cable holding devices; custom injection molding.

#### DEL COMPU-CABLE SYSTEMS INC.

No. 6-301 45th St. W  
Saskatoon, Sask. S7L 5Z9  
Canada  
Phone: 306-934-6884  
Telex: 306-244-6763  
Dale Lemke, pres.  
Bob Hodgins, sales & mktg. mgr.  
Manufactures character generators & production titlers.

#### DELTA ELECTRONICS INC.

5730 General Washington Dr.  
Box 11268  
Alexandria, VA 22312  
Phone: 703-354-3350  
Telex: 901963  
Fax: 703-354-0216  
John Wright, pres.



William R. Fox, v.p., engineering  
Joseph Novak, v.p., mktg.  
John P. Bisset, v.p., broadcast product sales  
Josephine N. Harriott, mktg. administrator  
Theresa J. Bingham, mktg. assistant, sales  
Manufacturer of RF instrumentation products for broadcast & HF applications, operating impedance bridges, receiver generators, coaxial transfer switches, antenna monitors, AM stereo monitors & exciters, RF ammeter systems, digital remote control systems, toroidal current transformers, splatter monitors, audio processors, amplitude modulation controllers, automatic power controllers & frequency modulation controllers.

**DESISTI LIGHTING/DESMAR CORP.**

1109 Grand Ave.  
North Bergen, NJ 07047  
Phone: 201-319-1100  
Telex: 645466 DESMAR A  
Fax: 201-319-1104  
Frank Marsico, pres.  
Eric Druker, sales mgr.  
Manufactures, services & distributes stage, studio lighting, fresnels, softlights, location kit lighting, grip equipment & studio rigging.

**DEVINE'S MACHINE & DESIGN INC.**

Box 239  
Grantville, PA 17028-0239  
Phone: 717-469-0777  
Phyllis A. Devine, gen. mgr.  
Manufactures & distributes reel trailers, accessories, reel handling equipment & tools & equipment used in CATV construction & maintenance.

**DIALIGHT CORP.**

203 Harrison Pl.  
Brooklyn, NY 11237  
Phone: 718-497-7600

**DIALOGIC COMMUNICATIONS CORP.**

Box 8  
1106 Harpeth Industrial Court  
Franklin, TN 37064  
Phone: 615-790-2882  
J. Dwight Custer, pres. & chief exec. officer  
Phillip D. Suiter, v.p., mktg. & sales  
C. M. Smith, v.p., engineering  
Digital interactive voice processing system which places & receives telephone calls, provides CSR functions, including pay-per-view orders while interfacing to host billing computer.

**DIAMOND COMMUNICATION PRODUCTS INC.**

500 North Ave.  
Garwood, NJ 07027  
Phone: 201-789-1400  
Telex: 4991010 DIAMOD  
Fax: 201-789-7975  
Robert W. Muir Jr., pres.  
James Russell, v.p.  
Ronald J. Pignatello, mgr., national sales  
Manufacturer of poleline, drop installation and antenna hardware.

**DIAMOND ELECTRONICS INC.**

Box 200  
Lancaster, OH 43130  
Phone: 614-756-9222  
Telex: 6874581  
Fax: 614-756-4237  
William Muirhead, pres.  
R. Quinlan, gen. mgr.  
Robert Moore, v.p., mktg., engineered systems  
Sal Raia, v.p., mktg., security products  
Rich Grover, v.p., manufacturing  
Rod Doty, v.p., engineering  
Manufacturer & distributor of general purpose & high performance radiation-hardened TV cameras for security & general surveillance applications, video cameras, switching equipment & systems, TV light boxes, test pattern

& special slides & opaques for film & live cameras in monochrome; specifically designed systems for customer applications.

**DIELECTRIC COMMUNICATIONS**

Tower Hill Rd.  
Raymond, ME 04071  
Phone: 207-655-4555  
TWX: 710-229-6890  
James Beville, pres.  
Howard Acker, v.p. & gen. mgr.  
Richard J. Broadhead, v.p., mktg.  
Colleen Mitchell, dir., mktg. services  
TV & FM broadcast antennas, rigid coax & waveguide transmission line, switching & combining equipment, loads & dehydrators.

**DIGITAL ARTS**

7370-Q Opportunity Rd.  
San Diego, CA 92111-2225  
Phone: 619-541-2055  
Telex: 6503050035 MCI UW  
Fax: 619-541-2655  
Sheldon Liebman, v.p., sales & mktg.  
Philip Befrey, dir., software development  
Ed Chmiel, technical support mgr.  
Manufactures PC-based software products for 2-D & 3-D animation.

**DIGITAL FX INC.**

3255 Scott Blvd., Bldg. 4A  
Santa Clara, CA 95054  
Phone: 408-727-8181  
Fax: 408-727-6309  
Charles P. Clarke, pres.  
Greg Fenner, v.p.  
Sheila H. Ross, regional mgr. Phone: 415-838-2995  
Dave Brack, regional mgr. Phone: 407-338-4707  
Manufactures digital production system, integrated single unit combining high-end real time digital effects, paint, typography, library management for teleproduction environments.

**DIGITAL SERVICES CORP.**

3622 N.E. 4th St.  
Gainesville, FL 32609  
Phone: 904-377-8013  
Telex: 752120  
Fax: 904-338-0633  
John Davis, pres.  
James M. Seipp, v.p.  
Ann Merideth, v.p., mktg.  
Bill Park, national sales mgr.  
Manufacturer & distributor of digital video effects equipment & digital disc recorders.

**DIGITEL—See NCS Industries Inc.**

**DIGITRACE INC.**

2040 S. Saginaw  
Flint, MI 48503  
Phones: 313-234-1301; 800-443-1403  
Fax: 313-234-9037  
Paul Hales, pres.  
Ken Schwind, v.p.  
Al Winter, v.p.  
Repairs set-top converters; sells reconditioned set-top converters & parts for converter repair.

**DISCOUNT VIDEO WAREHOUSE**

Box 36  
Mount Prospect, IL 60056  
Phones: 312-299-5258; 800-323-8148;  
800-448-0354 (AK & HI)  
Marc Grossman, div. sales mgr.

**DISPLAY PRODUCTS GROUP**

Conrac Corp.  
1724 S. Mountain Ave.  
Duarte, CA 91010  
818-303-0095  
Telex: 67-0437  
William A. Ems, dir., broadcast sales  
Gene D. Ornstead, dir., mktg.  
Manufacturer of studio equipment & supplies.

**TV TRANSMITTING ANTENNAS**  
**UHF VHF MDS ITFS**

We make them smarter

**BOGNER®**  
603 Cantiague Rock Road  
Westbury, NY 11590  
(516) 997-7800

**DITCH WITCH—See Charles Machine Works Inc.**

**DI-TECH INC.**

48 Jefryn Blvd.  
Deer Park, NY 11729  
Phone: 516-667-6300  
Telex: 971806  
Tony Bolletino, dir., mktg.  
Dan Mazur, mgr., sales  
Manufacturer of audio & video routing switchers, audio DAs, video equalizers, video detectors & source identifiers.

**DIVERSIFIED MANUFACTURING & MARKETING CO.**

Box 2260  
Burlington, NC 27215  
Phones: 919-227-7012; 800-334-6870  
T. D. Scoggins, pres.  
Flexible drill & accessories for pulling wire & cable inside existing walls.

**DOLBY LABORATORIES INC.**

100 Potrero Ave.  
San Francisco, CA 94103  
Phone: 415-558-0200

**DONLEY INTERNATIONAL INC.**

7720 Blankenship  
Houston, TX 77055  
Phones: 713-956-2984; 800-346-3759  
J. D. Thomas, pres.  
Mitch McGaughey, sales  
Distributor of headend & distribution equipment, character generators, closed-caption & teletext decoders, switches, antennas.

**DORATE INC.**

1000 N. 4th St.  
Sayre, OK 73662  
Phone: 405-928-3315  
G. H. Dodson, pres. & owner  
R. I. Gilbert, v.p.  
Lucille Dodson, secy.  
Distributor & contractor of CATV & electronic equipment. Amplifiers, modulators, demodulators, splitters, tap-off units, antennas & accessories for CATV systems.

**DORROUGH ELECTRONICS**

5221 Collier Place  
Woodland Hills, CA 91364  
Phone: 818-999-1132  
Telex: 3791292  
Michael Dorrough, pres.  
John Bauch, v.p.  
John Churchill, sales mgr.  
Linda Harding, mktg. mgr.  
Kay Dorrough, partner  
Manufacturer of broadcasting equipment; audio processing for transmission, AM, FM & TV; audio level monitoring for loudness control; broadcast audio console, mono & stereo, stereo generator for FM.

**DDW-KEY MICROWAVE CORP.**

1667 Walter St.  
Ventura, CA 93003  
Phone: 805-650-0260  
TWX: 910-380-4327  
Easylink: 586052  
E. Kjellberg, pres.  
Jack L. Dysart, sales mgr.  
Manufacturer of microwave & RF coaxial relays.

**R. L. DRAKE CO.**

9111 Springboro Pike  
Box 112  
Miamisburg, OH 45342  
Phone: 513-866-2421  
Telex: 288017 DRAKE MSBG  
TWX: 825114 DRAKE UF  
Fax: 513-866-0806  
Ron E. Wysong, pres.  
Mike R. Brubaker, v.p.  
Phil Hawkins, commercial products mgr.  
Manufactures satellite receiving equipment & CATV modulators.

**DRAKE-CHENAULT**

2000 Randolph Rd. SE  
Albuquerque, NM 87106  
Phone: 800-247-3303

**THE DROP SHOP LTD.**

Box 264  
Roselle, NJ 07203  
Phones: 201-241-9300; 800-526-4100  
Fax: 201-686-4657  
Don Parsont, pres.  
David L. Wank, v.p., sales  
Lee R. Heller, dir., mktg.

**Branch Office:**

HAYWARD, CA 94545-5017: 2416 Tripaldi Way. Phones: 415-887-7474; 800-227-0700

**DUBNER COMPUTER SYSTEMS INC.**

6 Forest Ave.  
Paramus, NJ 07652  
Phone: 201-845-8900  
Harvey Dubner, pres.  
Bob Webb, v.p.  
Jonathan Justin, sales representative

**VICTOR DUNCAN INC.**

6305 N. O'Connor, Bldg. 4  
Irving, TX 75039-3510  
Phone: 214-869-0200  
Fax: 214-556-1862  
Lee A. Duncan, pres.  
Frank Marasco, v.p.  
Frank Scarlata, national sales mgr.  
Susan Nuremberg, advertising

**Branch Offices:**

ATLANTA, GA 30318: 1575 Northside Dr. NW, No. 355. Phone: 404-355-3001. Fax: 404-355-5720

CHICAGO, IL 60610-3770: 661 N. LaSalle St. Phone: 312-943-7300. Fax: 312-943-9043

FARMINGTON HILLS, MI 48024-1132: 23801 Industrial Park Dr., No. 100. Phone: 313-471-1600. Fax: 313-471-1940

Rental, sale & service of professional film, video, lighting, audio & specialized production equipment.

**B. E. DUVAL CD.**

29619 Western Ave.  
San Pedro, CA 90732  
Phone: 213-833-0951

**DX COMMUNICATIONS INC.**

10 Skyline Dr.  
Hawthorne, NY 10532  
Phone: 914-347-4040  
TWX: 710-569-1631  
Fax: 914-347-3953  
Hiroy Sugiyama, pres.  
Dick Gonzalez, v.p.

## Manufacturers & Suppliers

Koki Matsumoto, dir., mktg.  
Leonard Lashower, mgr., new business development

Manufacturer of satellite receiving equipment; C/Ku-band satellite receivers, TV modulators, Ku-band LNB, Ku-band antennas & other accessories.

### DYNAIR ELECTRONICS INC.

5275 Market St.  
San Diego, CA 92114  
Phone: 619-263-7711  
TWX: 910-335-2040  
Fax: 619-264-4181  
E. G. Gramman, pres.  
D. L. Castellini, v.p., mktg.  
R. A. Jacobs, systems mktg. mgr.  
Manufacturer of solid-state video and audio routing switchers with automation interface, machine control, passive switchers, video & audio accessories, special purpose equipment for broadcast, industrial & CCTV systems.

### DYNAMIC TECHNOLOGY LTD.

13, Cumberland Ave., Park Royal  
London NW10 7RH  
England  
Phone: 01-961-4986  
Telex: 8951540  
Fax: 01-955-2216

### DYNATECH COMMUNICATIONS

991 Annapolis Way  
Woodbridge, VA 22191  
Phones: 703-550-0011; 800-622-8877  
Telex: 494-4431 DYNATEC  
Nat Kumar, pres.  
Charles T. Leverich, v.p.  
Vaughn Darnell, v.p., sales  
Rob Welton, national sales mgr.  
Manufacturer of video patch fields & accessories for coaxial & twinaxial implementation.

### DYNATECH NEWSTAR

6400 Enterprise  
Madison, WI 53719  
Phone: 608-274-8686  
Manufacturers of computerized newsroom systems.

### EAGLE COMTRONICS INC.

4562 Waterhouse Rd.  
Clay, NY 13041  
Phones: 315-622-3402; 800-448-7474  
Alan Devendorf, pres.  
Joseph J. Ostuni, v.p.  
Chester J. Syp, national sales mgr.  
Traps, decoding filters, taps, converters & addressable & programmable descramblers, addressable switches.

### EASTERN MICROWAVE INC.

(Operating div. of Newhouse Bcstg.)  
112 Northern Concourse  
Box 4872  
Syracuse, NY 13221  
Phone: 315-455-5955  
R. Miron, pres.  
Arthur Perkins, gen. mgr.  
Gil Korta, national mktg. dir.  
R. E. Peterson, chief engineer  
H. W. Morse, mktg. mgr.  
Information on CATV, educational & industrial closed-circuit common carrier signal carriage.

### EASTMAN KODAK CO.

343 State St.  
3rd Floor, Bldg. 7  
Rochester, NY 14650  
Phone: 716-724-4000  
Leonard F. Coleman, gen. mgr. & v.p., motion picture & audiovisual products div.  
James F. MacKay, mgr., strategic planning, professional videotape, motion picture & audiovisual products div.  
Richard K. Schafer, mgr., strategic planning,

motion picture products, motion picture & audiovisual products div.

### Branch Offices:

HOLLYWOOD, CA 90038: 6700 Santa Monica Blvd. Phone: 213-464-6131. J. M. McDonough, sales mgr., western region

NEW YORK, NY 10036: 1133 Ave. of the Americas. Phone: 212-930-8000. E. J. Burns, sales mgr., northeastern region

OAK BROOK, IL 60522-9004: 1901 West 22nd St. Phone: 312-218-5174. L. Jack Spring, sales mgr., midwestern region

Manufacturer of professional motion picture film, videotape & A/V equipment.

### EATON CORP.

(Electronic Instruments Div.)  
5340 Alla Rd.  
Los Angeles, CA 90066  
Phone: 213-822-3061  
TWX: 910-343-6969  
Earl Jacobs, pres.  
Jeff Shahan, national sales mgr.  
Pat Ullrich, mktg. communications mgr.  
Manufacturer of RF & microwave test & measurement equipment.

### ECHOLAB INC.

175 Bedford Rd.  
Burlington, MA 01803  
Phone: 617-273-1512  
Telex: 494-3679  
Fax: 617-273-3275  
Fred Shirk, pres.  
Larry Baxter, v.p.  
Russell Whittaker, international sales mgr.  
Ted Whittaker, mgr., mktg.  
Larry K. Baxer, chief engineer  
Special effects generators featuring programmability.

### ECHO SCIENCE CORP.

(An Arvin Co.)  
3105 Patrick Henry Dr.  
Santa Clara, CA 95054  
Phone: 408-988-0516  
O. Fritts, pres. & chief exec. officer  
Vince Kasprzak, v.p. & gen. mgr.  
D. Shelton, mktg. dir., disc recorders  
High performance color & b&w video tape, disc recorders & reproducers, instrumentation magnetic tape records.

### ECLECTIC ENTERPRISES INC.

318 Seaspray Ave.  
Palm Beach, FL 33480  
Phone: 305-655-8570  
Designs, engineers, installs & operates CCTV, security & audio systems, MATV-MDS systems, commercial & industrial. On lease or direct sale basis.

**E-COM CORP.**—See AM Cable TV Industries Inc.

### ECCO INC.

1601 E. Chestnut Ave.  
Santa Ana, CA 92702-0659  
Phone: 714-835-6000  
Telex: 67-8420  
Fax: 714-953-3747  
Robert Milo, pres.  
Ed Sidor, v.p., mktg.  
John Campbell, dir., video products  
G. R. Swetland, mgr., video products  
Manufacturer of video tape editing systems, SMPTE/EBU time code peripheral products, still-frame audio encoders & decoders & digital audio products.

### EEG ENTERPRISES INC.

One Rome St.  
Farmingdale, NY 11735  
Phone: 516-293-7472  
Edward A. Murphy, pres.

William Jorden, v.p.  
William Posner, v.p.  
Manufacturer of TV vertical interval digital data & encoding; closed captioning; teletext & private data systems.

### EEV CANADA LTD.

67 Westmore Dr.  
Rexdale, Ont. M9V 3Y6  
Canada  
Phone: 416-745-9494  
Telex: 06-989363  
Fax: 416-745-0618  
Paul Plurien, pres.  
David G. Clissold, gen. mgr.  
Dave Soward, sales mgr.  
Ed Sondek, Ralph Kachur & Art Ferry, sales TV camera tubes, VHF & UHF power tubes, lightning arrestors, surge protectors, rectifiers, SCR, power (semi) CRTs, tracker balls, joy sticks, vacuum capacitors.

### EEV INC.

4 Westchester Plaza  
Elmsford, NY 10523  
Phone: 914-592-6050  
Telex: 6818096  
Fax: 914-682-8922  
Paul A. Plurien, pres.  
Rudy Winter, v.p., finance & administration  
Thomas Soldano Jr., v.p., mktg.  
Mike Kirk, mktg. mgr., UHF TV klystrons

### Regional Sales Offices:

ATLANTA, GA 30340: 15 Dunwoody Park. Phone: 404-394-9201. Harry Kozicki

BEDFORD, TX 76022: 1600 Airport Freeway. Phone: 817-540-7675.

CHICAGO, IL 60194: 890 Deerpath, Hoffman Estates. Phone: 312-843-8417. Jim Comella

WESTMINSTER, CA 92683: 5455 Garden Grove Blvd. Phone: 714-895-3948. Kees van der Keyl

Manufacturer & distributor of Leddicon & Vidicon TV camera tubes, power tubes for AM & FM transmitters, high efficiency amplifier klystrons for UHF TV transmitters.

### EG & G INC. STROBEGUARD

35 Congress St.  
Salem, MA 01970  
Phone: 508-745-3200 Ext. 530  
Telex: 6817405  
Fax: 508-744-8673  
George J. Mandeville Jr., gen. mgr., mktg.  
Donald J. Rowe, sales  
Manufactures high intensity aviation obstruction warning lighting system & medium intensity obstruction lighting.

### EIGEN VIDEO

Box 1027  
Grass Valley, CA 95945  
Phone: 916-272-3461  
James Hebb, pres.  
George Foster, v.p.  
Color video disc recorders for slow-motion, animation & time-lapse photography.

### EIMAC

(Div. of Varian)  
301 Industrial Way  
San Carlos, CA 94070  
Phone: 415-592-1221  
George Badger, mktg. mgr.  
Manufacturer of power grid tubes, RF cavities for broadcast & other applications & power grid tube accessories.

### EITEL ELECTRONICS

Box 830  
Prescott, AZ 86302  
Phone: 602-445-0691  
George Eitel, pres.  
Custom built equipment, both radio & TV,

from sound mixing to transmitters, low power (1-1000 watts) UHF & VHF translators, custom preamps (tube & transistor), UHF & VHF antennas & converters, custom built towers for translators. Installation & maintenance services.

### ELAN ENTERPRISES LTD.

502 E. St. Charles Rd.  
Carol Stream, IL 60187  
Phone: 312-690-8382  
Joe Johnsen Jr., pres.  
Larry Thompson, national mktg. mgr.  
Generators & headend standby systems.

### ELECTOR LTD.

Box 498  
Scarborough, Ont. M15 3C5  
Canada  
Phone: 416-439-4104  
Michael L. Paull, pres.  
Distributor of TV transmission & studio equipment. Manufacturer of specialized related equipment.

### ELECTOR USA INC.

5128 Calle Del Sol  
Santa Clara, CA 95050  
Phone: 408-727-1506  
Cookie Smith, mgr., mktg.  
Distributor of color display equipment.

### ELECTRO CONTROLS INC.

Walter S. Brewer Co. Inc.  
2975 South 300 West  
Salt Lake City, UT 84111  
Phone: 801-487-6111  
Richard A. White, v.p., mktg. & sales

### ELECTROHOME LTD.

809 Wellington St. N.  
Kitchener, Ont. N2G 4J6  
Canada  
Phone: 519-744-7111  
Telex: 069-55449  
J. A. Pollock, chmn., pres. & chief exec.  
H. H. LaPier, v.p., motors  
W. M. Nobbs, v.p., electronics  
W. D. McGregor, v.p.  
J. M. Gingerich, chief financial officer  
J. R. Boehmer, dir., human resources  
Robert Lovell, public relations mgr.

### U.S. Offices:

TONAWANDA, NY 14150: 250 Wales Ave.  
Phone: 716-694-3332.

ONTARIO, CA 91761: 1155 S. Milliken Ave., Suite F. Phone: 714-983-5660.

Designs and manufactures color and monochrome video monitors, large screen data/graphics & video projection systems, CAD/CAM projection systems, NAPLPS computer graphics video monitors & software; single & double printed circuit boards; contract engineering, contract manufacturing.

### ELECTRO IMPULSE INC.

Box 870  
116 Chestnut St.  
Red Bank, NJ 07701  
Phone: 201-741-0404  
Mark Rubin, pres. & sales mgr.  
Edward Kracum, v.p.  
Manufacturer of high-power RF dummy loads, attenuators, power meters & baluns.

### ELECTROLINE TV EQUIPMENT INC.

8750 8th Ave.  
No. 2  
Ville St.-Michel  
Montreal, Que. H1Z 2W4  
Canada  
Phone: 514-374-6335  
Telex: 055-62171  
Mitchell Olfman, v.p.  
Mitchell Goldberg, engineering  
Henri Bertemes, mktg. dir.

Manufacturers of CATV passive devices, special amplifiers, filters & addressable systems for pay TV.

## ELECTRONIC PUBLISHERS INC.

7431 Bush Lake Rd.  
Edina, MN 55435  
Phone: 612-835-2520  
Steven B. Poulter, pres.  
Timothy J. Fitzpatrick, v.p., engineering  
Mark Siebert, v.p., sales  
Don Barnes, dir. of operations  
Terri Tieman, mktg. & sales  
Custom software development, OEM for cable operators & advertising systems.

## ELECTRONIC SYSTEMS LABORATORIES INC.

Suite C-104  
120 Southwest 21st Terrace  
Fort Lauderdale, FL 33312  
Phone: 305-791-1501

## \* ELECTRONICS, MISSILES & COMMUNICATIONS INC.

Box 68  
White Haven, PA 18661  
Phone: 717-443-9575  
TWX: 510-655-7088  
Perry Spooner & John Saul, v.p.s & systems engineers  
VHF & UHF translators, transmitters & low/medium power transmitting antennas, 1 watt-5 kw, single channel & broadband amplifiers, 2500 MHz instructional TV transmitters, repeaters, receiving converters & response systems. Multipoint distribution service transmitters, repeaters & receiving converters.

## ELECTROVERT INC.

466 Main St.  
New Rochelle, NY 10801  
Phone: 914-633-0222  
Telex: 646 186  
Carl Gruenberg, national sales mgr.  
Coaxial cable clips, harnesses, markers, terminal strips, plastic wiring duct, assembly & production aids.

## ELECTRO-VOICE INC.

(Subsidiary of Gulton Industries)  
600 Cecil St.  
Buchanan, MI 49107  
Phone: 616-695-6831  
TWX: 810-270-3135  
Robert D. Pabst, pres.  
Harry Bradley, v.p., finance  
Paul McGuire, v.p., mktg.  
Jim Long, dir., mktg.  
Roger Gaines, v.p., mfg.  
Earl Harris, dir., engineering  
Ron Graham, v.p., employe relations  
Manufacturer of professional audio products including microphones, electronic amplification & signal processing devices, loudspeakers, loudspeaker systems & accessories.

## ELEPHANT INDUSTRIES

Box 3626  
North Fort Myers, FL 33903  
Phone: 813-995-7383  
J. Barnes, office mgr.  
Manufacturer of underground boring equipment.

## ELNOVA

4190 Sere St.  
Saint-Laurent, Que. H4T 1A6  
Canada  
Phone: 514-341-6933

## \* EMCÉE BROADCAST PRODUCTS—See Electronics, Missiles & Communications Inc.

## EMCOR PRODUCTS/CRENLID INC.

1600 Fourth Ave. NW  
Rochester, MN 55901

Phone: 507-289-3371

TWX: 910-565-2374

Fax: 507-289-3405

Gary P. Ellis, v.p., sales & mktg.  
John Horton, sales mgr., Emcor Products  
Thomas Regnier, advertising coordinator, Emcor Products  
Daniel Estes, field sales mgr.  
Manufacturers of modular enclosure systems, EMI/RFI shielded enclosures, computer support furniture, chassis slides, packaged blowers, electrical enclosures.

## EM ELECTRONICS INC.

545-547 Commerce Dr.  
Yeadon, PA 19050  
Phone: 215-259-7200  
Elena M. DiMaggio, pres.  
OEM cable equipment manufacturer & national distributing company.

## EMR DIVISION

(3M Co.)  
3070 Leeman Ferry Rd.  
Huntsville, AL 35801  
Phone: 205-883-7370  
Ruben R. Mangin, mgr.

## Home Office Order Center:

ST. PAUL, MN: Phones: 800-328-1008; 612-733-8132  
Jerry Tapley, Phone: 612-733-9073  
Jim Mazzoni, Phone: 612-733-2543

Video & audio switching systems, terminal equipment, TV systems.

## E-N-G CORP.

2930 Cloverdale Ave.  
Concord, CA 94520  
Phone: 415-798-4060  
TWX: 910-481-3018  
Jack C. Harris, pres.  
Jim von Striver, dir., operations  
Don Dirks, gen. mgr.  
Manufacturer of ENG news vehicles, telescoping masts, SNG satellite vehicles.

## ENTERPRISE ELECTRONICS CORP.

Box 1216  
Enterprise, AL 36330  
Phone: 205-347-3478  
C. N. Braswell, pres.  
C. P. Jeter, v.p.  
Color weather radar & color radar data remoting systems.

## ENTRON INC.

Rte. 79  
Morganville, NJ 07751  
Phone: 201-591-1000  
Joseph Ross, pres.  
Doris Beal, division mgr., CATV  
Manufacturer of full line of solid state equipment & accessories for CATV industry.

## ENVIRONMENTAL SATELLITE

5200 Auth Rd.  
Suitland, MD 20746  
Phone: 301-233-1202

## ENVIRONMENTAL TECHNOLOGY INC.

1302 High St.  
South Bend, IN 46618  
Phone: 219-233-1202

## EPC PLASTICS

2211 North 38th St.  
Tampa, FL 33605  
Phone: 813-242-4211

## ESE

142 Sierra St.  
El Segundo, CA 90245  
Phone: 213-322-2136  
Jerry Johnson, pres.  
Robert Mayers, v.p., sales & mktg.  
Manufacturer of solid state digital clocks & timers, programmers, master timing systems,

SMPTÉ time code readers & generators, hybrid telephone interfaces, video distribution amplifiers.

## ETHEREUM SCIENTIFIC CORP.

Suite 336  
7641 Clarewood  
Houston, TX 77036  
Phone: 713-784-2630

## EVENTIDE INC.

One Alsan Way  
Little Ferry, NJ 07643  
Phone: 201-641-1200  
TWX: 710-991-8715  
Richard Factor, pres.  
Gil Griffith, sales mgr.  
Beth Babich, mktg. mgr.  
Manufacturers of digital audio effects devices, spectrum analyzers, pitch change, broadcast delays & time compression/expansion systems.

## EVERSTICK ANCHOR CO.

(Div. of Iowa Malleable Iron Co.)  
9th & Kirkwood  
Box 967  
Fairfield, IA 52556  
Phone: 515-472-3116  
Fax: 515-472-5860  
Warner Green, pres. & chief exec. officer  
Jim Steinbeck, sales mgr.  
Manufacturers of 3-way & 4-way expanding earth anchors & installation tools.

## EVERTZ MICROSYSTEMS LTD.

3465 Mainway  
Burlington, Ont. L7M 1A9  
Canada  
Phone: 416-335-3700  
Telex: 061-8784  
Fax: 416-335-3573  
Dieter Evertz, pres.  
Alan Lamshead, v.p.  
Carter Lancaster, sales & mktg.  
Manufacturers of LTC or VITC time code equipment for post production including generators, readers, translators, character inserters, audio/video synchronizers & audio tape transport interfaces for video editors; clocks, timers & data displays.

## EXCALIBUR INDUSTRIES INC.

12427 Foothill Blvd.  
Lakeview Terrace, CA 91342  
Phone: 818-899-2547

## EXPRESS TOWER CO. INC.

Box 37  
Star Route East  
Locust Grove, OK 74352  
Phone: 918-479-6484  
Fax: 918-479-6485  
Terry Cowan, pres.  
Jerry Cowan, v.p.  
Ken Thurman, sales engineer  
Dyke A. Dean, mktg. dir.  
Designs, fabricates & installs communications towers, welded section or knockdown, guyed & self-supporter. Specializes in 1000ft. & above. Complete turnkey packages including buildings, antennas, TX lines, RF systems & studio equipment.

## E-Z WAY PRODUCTS INC.

(Towers Div.)  
8330 Fairway Bend Circle  
Sarasota, FL 34243-3603  
Phone: 813-677-7144  
Cyril B. Rogers, pres.  
C. J. Keel Jr., v.p.  
Design, fabrication & erection of all types of communications towers & special structures.

## FAIRCHILD DATA CORP.

350 N. Hayden Rd.  
Scottsdale, AZ 85257-4692  
Phone: 602-949-1155  
Telex: 910-950-0085

Fax: 602-941-0023

Milt Deever, pres.  
Steve Oney, v.p., operations  
Ray Kelsey, v.p., mktg.  
Bob Miller, customer service mgr.  
Manufacturer of high-speed broadband, groupband, satellite & map modems & RF electronics for Ku-band earth stations.

## FAIRLIGHT INSTRUMENTS INC.

2945 Westwood Blvd.  
Los Angeles, CA 90064  
Phone: 213-470-6280  
Fax: 213-474-9716  
Kim Ryre, pres.  
Paul Broucek, chief exec. officer, v.p. & secy.  
Michael N. Callen, video products mgr.  
Manufacturer & distributor of computer based digital audio & digital video equipment.

## FAROUDJA LABORATORIES

675 Palomar Ave.  
Sunnyvale, CA 94086  
Phone: 408-245-1492  
Telex: 278559  
Fax: 408-245-3363  
Yves C. Faroudja, pres.  
Isabell Faroudja, v.p.  
Tom Lyon, v.p., engineering  
Research, development & manufacturing of video processing equipment.

## FERNO-WASHINGTON INC.

70 Weil Way  
Wilmington, OH 45177  
Phone: 513-382-1451  
Telex: 684 2139 Ferno UW  
El Bourgraf, pres.  
Wayne Smith, v.p.  
Mark Hess, mktg. mgr.  
Manufacturer of on-location transport carts for video and audio gear.

## FIDELIPAC CORP.

Box 808  
Moorestown, NJ 08057  
Phones: 609-235-3900; 800-468-8273  
Telex II: 710-897-0254  
Fax: 609-235-7779  
Robert S. Thanhauser Jr., pres.  
Daniel McCloskey, v.p. & gen. mgr.  
Jack Ducart, dir., sales  
Arthur Constantine, v.p., mktg.  
Joanne Donahue, sales coordinator  
Raylene Kadmas, mktg. associate  
Manufacturer of broadcast audio cartridges, cartridge machines, cartridge storage racks, back-lubricated and reel-to-reel audio & digital recording tape, cartridge accessories, studio warning lights, tape erasers & eraser/splice detectors.

## FIFE-PEARCE ELECTRIC CO.

17141 Ryan Rd.  
Detroit, MI 48212  
Phones: 313-368-2560; 800-521-1062

## FILMLINE CORP.

43 Erna St.  
Milford, CT 06460  
Phone: 203-878-2433  
Ed Krause, pres.  
Jack Grady, v.p., sales  
Film processors of all types: Color, black & white, reversal (8mm to 35mm).

## FINLINE COMMUNICATIONS INC.

440 Phillip St.  
Waterloo, ONT N2L 5R9  
Phone: 519-746-1023  
Fax: 519-746-1131

## FIRST CAMERA VIDEO

350 Brannan St.  
3rd Floor  
San Francisco, CA 94107  
Phone: 415-495-0155  
Vaughn Kilgore, pres.  
Tara McBride, production mgr.

## Manufacturers & Suppliers

Supplier of full production services, broadcast level camera package, equipment, crew & VHS offline.

### FIRST CAROLINA SATELLITE

1403 Mechanical Blvd.  
Garner, NC 27529  
Phone: 919-779-0273

All satellite equipment, sales, service & installation.

### FISH-SCHURMAN CORP.

70 Portman Rd.  
New Rochelle, NY 10802  
Phone: 914-636-1300  
Telex: 137480  
Murray Yawitz, pres.  
M. F. Hertel, treas.

Color separation prism assemblies for color TV, multilayer dichroic filters & beam splitters, hot & cold mirrors, color-glass filters, including infrared for silicon vidicon, neutral wedge & wavelength wedge filters, laminated gelatin & polarizing filters, lenses, mirrors, glass filters for surveillance of casino cards with b&w cameras.

### FLASH TECHNOLOGY CORP. OF AMERICA

55 Lake St.  
Nashua, NH 03060  
Phone: 603-883-6500  
Wayne Kearsley, pres.  
Lewis D. Wetzel, v.p., sales & mktg.  
Manufacturer of high & medium intensity aviation obstruction lighting systems.

### FM SYSTEMS INC.

3877 S. Main St.  
Santa Ana, CA 92707  
Phones: 714-979-3355; 800-235-6960  
Frank F. McClatchie, pres.  
Joe Dean, sales mgr.

Manufactures & distributes program audio level control processors, video voltmeters, FM stereo & TV audio (in-band) modulators, delta modulation systems, deviation meters, companders, multiplexers & stereo processors for satellite, microwave, supertrunk & cable distribution facilities.

### FOR-A CORPORATION OF AMERICA

320 Nevada St.  
Nonantum Office Park  
Newton, MA 02160  
Phone: 617-244-3223  
Fax: 617-965-5085  
David E. Acker, pres.  
Risshi Morioka, v.p.  
Gary Carter, national sales mgr.  
Manufacturer of video equipment for broadcast, production & post-production & security hardware.

### FORTEL INC.

6420 Atlantic Blvd.  
Norcross, GA 30071  
Phone: 404-449-4343  
Telex: 804822  
Fax: 404-449-6437  
C. Steve Young, pres.  
Gilbert Danielson, chief financial officer  
George G. Elsaesser, dir., sales & mktg.  
Darryl Keeler, mgr., US sales  
Eleanor Long, mgr., sales administration  
Manufacturer of video processors, time base & color correctors.

### ★ FORT WORTH TOWER CO. INC.

Box 8597  
Fort Worth, TX 76124-0597  
Phone: 817-457-3060  
Fax: 817-429-6010  
T. W. Moore, pres.  
Fred Moore & Carl Moore, v.p.s  
B. Moore, secy-treas.  
Prefabricated aluminum or fiberglass headend equipment buildings, guyed & self

support towers, tubular or solid weld sections or knockdown.

### FOSTEX CORP.

15431 Blackburn Ave.  
Norwalk, CA 09650  
Phone: 213-921-1112

### FREELAND PRODUCTS INC.

Box 628  
Rte. 7  
Covington, LA 70433  
Phone: 504-893-1243  
W. T. Freeland, chmn.  
J. H. Freeland, pres.  
F. J. Delaup, v.p.  
H. J. Blanchard, sales mgr.  
Rebuilders of transmitter tubes for radio & TV stations.

### FREZZOLINI ELECTRONICS INC.

5 Valley St.  
Hawthorne, NJ 07506  
Phone: 201-427-1160  
TWX: 710-988-4142  
Fax: 201-427-8684  
James Crawford, pres.  
Jack Frezzolini, v.p. & mktg./sales mgr.  
Kim Ussher, mgr., technical sales  
Manufacturer & distributor of nickel cadmium battery packs, chargers & AC adapters, portable & studio lighting kits.

### FRONT PROJECTION CO.

49 E. First St.  
New York, NY 10003  
Phone: 212-673-7290  
Special purpose equipment & retroreflex screens for TV studios to provide reprographable projected backgrounds combined with live or actual foregrounds.

### FUJINON INC.

10 Highpoint Dr.  
Wayne, NJ 07470  
Phone: 201-633-5600  
Telex: 6818115  
Hitoshi Kawamura, pres.  
John R. Dawson, exec. v.p.  
John Newton, mgr., national sales  
Dave Waddell, mgr., mktg.

### Branch Offices:

CARROLLTON, TX 75006: 2101 Midway, Suite 350. Phone: 214-385-8902. Dave Waddell

CARSON, CA 90746: 129 Savarona Way. Phone: 213-532-2861. Norma Dela Torre

WEST CHICAGO, IL 60185: 3 N. 125 Springvale. Phone: 312-231-7888. Bruce Wallace

Manufacturer of broadcast TV lenses, optical systems & CCTV lenses; service & maintenance.

### FUJI PHOTO FILM USA INC.

555 Taxter Rd.  
Elmsford, NY 10523  
Phone: 914-789-8100  
Bernie Yasunaga, exec. v.p.  
Stan Bauer, gen. mgr.  
Joe Vissialli, national sales mgr.  
Brad Friedrich, mktg. mgr.  
Tom Daly, product mgr.  
Gene Kern, advertising mgr.

### Branch Offices:

CARLSTADT, NJ 07072: 800 Central Blvd. Phone: 201-935-6022. Tom Volpicella, district sales mgr.

CARSON, CA 90746: 1211 E. Artesia Blvd. Phone: 213-636-0101. Randy Lucio, regional sales mgr.

CARROLLTON, TX 75006: 1628 W. Crosby Rd., Suite 100. Phone: 214-242-0662. Stan Risetter, regional sales mgr.

ELK GROVE VILLAGE, IL 60007: 1000 Pratt Blvd. Phone: 312-569-3500. Dick Corrigan, regional sales mgr.

NORCROSS, GA 30092: 5461 Peachtree Industrial Blvd. Phone: 404-441-2222. Jerry Lester, regional sales mgr.

Manufacturer of video tapes for professional use & audio cassettes.

### FUTURE PRODUCTIONS INC.

Suite 403  
630 9th Ave.  
New York, NY 10036  
Phone: 212-333-3606  
Fax: 212-947-2780  
Mitsuko Matsuda, pres.  
Hiromichi Shimoyama, v.p.  
Valerie Shimoyama, v.p., advertising  
Tim Forster, v.p., mktg.  
Ken Washino, v.p. & technical mgr.  
Manufacturers of video duplication systems including remote control, quality control, source routing & signal distribution; full service video duplication.

### GABRIEL ELECTRONICS INC.

Box 70, Libby Rd.  
Scarborough, ME 04074  
Phone: 207-883-5161  
Telex: 95-0113  
Fax: 207-883-4469  
Frank Gemme, pres.  
Donald Crisman, v.p., sales & mktg.  
Harold Whetstone, sales mgr.  
Manufactures point-to-point microwave antennas including STL & CARS band antennas, dehydrators, waveguides & horn reflectors for the telecommunications industry. Offers installation, program management & system analysis.

### GALAXY COMMUNICATIONS INC.

Box 890  
New Westminster, B.C. V3L 4Z8  
Canada  
Phone: 604-522-7955  
Dr. Peter P. Allinger, pres.  
Phillip Allinger, v.p.  
Distributor of 16/35mm projectors, CCTV projectors, slide projectors, sound slide projectors, rear screen projectors & audio systems; manufacturer of standard & portable communication systems.

### GAMCO INDUSTRIES INC.

19 Walnut Ave.  
Clark, NJ 07066  
Phones: 201-381-0700; 800-221-1367  
Telex: 138005  
George E. Baureis, pres.  
Fred G. Whiting, exec. v.p.  
Carmine J. Amatucci, national sales mgr.  
Sheila O'Sullivan, sales mgr.  
Manufacturer of CATV & pay TV devices, hotel & motel addressable units, amplifiers & trunk line equipment.

### G & M POWER PRODUCTS

943 North Orange Dr.  
Los Angeles, CA 90038  
Phones: 800-621-0849 ext. 132;  
213-993-6050  
Gideon Ben-Akiva, pres.  
Gerald Meisel, sales  
Manufactures & distributes battery belts, packs, blocks & chargers for the film & video industry. Charlie Pace, mktg. mgr.

### GARDINER COMMUNICATIONS CORP.

3605 Security St.  
Garland, TX 75042  
Phone: 214-348-4747  
TWX: 910-861-0004  
Fax: 214-341-1933  
Jim Harris, pres.  
Annette Jensen, v.p.  
Charles B. Pace, mktg. mgr.

Manufacturer of low-noise amplifiers, converters, LNBS & combination feeds with amplifiers & block down converters, C-band & Ku-band.

### GARNER INDUSTRIES

4200 North 48th St.  
Lincoln, NE 68504  
Phone: 402-464-5911  
Telex: 438068  
Fax: 402-464-6960  
Ed Garner, pres.  
Philip Mullin, v.p.  
Brad Osthus, degaussing sales  
Robert A. Babrowski, dir., mktg.  
Manufacturers of bulk erasers, degaussers & demagnetizers.

### GBC-CCTV/WASHINGTON CORP.

6856 Eastern Ave. NW  
Washington, DC 20012  
Phone: 202-882-6130  
Telex: 42-6471  
Stephen Lefkowitz, pres.  
Harry Lefkowitz, treas.  
Delores E. Mallette, government sales branch mgr.  
Manufactures and distributes closed circuit TV equipment.

### GBC CLOSED CIRCUIT TV CORP.

315 Hudson St.  
New York, NY 10013  
Phone: 212-989-4433  
Harry Lefkowitz, chmn.  
Stephen Lefkowitz, pres.  
Gary Perlin, sales mgr.

### Branch office:

WASHINGTON, DC 20012: 6856 Eastern Ave. NW. Phone: 202-882-6131

Manufacturer of closed-circuit TV cameras, monitors & accessories.

### G. C. ELECTRONICS CO.

1801 Morgan St.  
Box 1209  
Rockford, IL 61105-1209  
Phone: 815-968-9661  
Telex: 383956  
Wayne Timpe, pres.  
Ray Camacho, sales mgr., distribution  
Tom Giovingo, sales mgr., national accounts  
Manufacturer of video, telephone & audio accessories; service technician tools & aids.

### GENERAL CABLE CO.

(A unit of the Penn Central Telecommunications Co.)  
One Woodbridge Center  
Woodbridge, NJ 07095  
Phone: 201-636-5500  
Telex: 138-935  
Peter Gordon, pres.  
Dan Keating, sales  
Dave Gates, mktg.  
Manufacturer of optical fiber cables; supplier of telecommunications cable & related products including aerial lifts, installation tools & equipment, air dryers & cable presurizing systems.

### GENERAL ELECTRIC CO.

(Closed Circuit TV Operation)  
316 E. 9th St.  
Owensboro, KY 42301  
Phone: 502-685-6329  
Telex: 213-021  
Fax: 502-685-6494  
John P. Olson, mgr., video markets  
Manufacturer of CCTV cameras, monitors, VTRs & accessories.

### GENERAL INSTRUMENT CORP.

(COMM/SCOPE DIVISION)  
Box 1729  
Hickory, NC 28603  
Phone: 800-982-1708

Frank Drendel, pres.  
 Jim Webb, v.p.  
 Stan Lindsay, v.p., sales  
 Steve Coffey, mktg. mgr.  
 Caroline Robbins, customer service mgr.  
 Manufacturer of coaxial cable, converters,  
 TVRO systems, video cipher scrambling/descrambling equipment, special coaxials.

**GENERAL INSTRUMENT CORP.**—See also  
 Jerrold Division, General Instrument Corp.

**GENERAL INSTRUMENT CORP.**—See also  
 TOCOM Division, General Instrument Corp.

**GENERAL MACHINE PRODUCTS CO. INC.**  
 3111 Old Lincoln Hwy.  
 Dept. TCF  
 Trevese, PA 19047-4996  
 Phone: 215-357-5500  
 Telex: 755380  
 Fax: 215-357-6216  
 G. Nelson Pfundt, pres.  
 Douglas H. Clemens, v.p., sales  
 William N. Pfundt, mktg. dir.  
 Manufactures, distributes & services tools &  
 accessories for CATV outside plant. Aerial &  
 underground cable installation & main-  
 tenance.

**GENERAL OPTONICS CORP.**  
 2 Olsen Ave.  
 Edison, NJ 08820  
 Phone: 201-549-9000  
 Telex: 240302  
 Fax: 201-549-3926  
 375 Park Ave.  
 New York, NY 10152  
 Phone: 212-486-0010  
 Irving B. Kahn, chmn.  
 Dr. C. J. Hwang, pres.

Dr. C. S. Wang, v.p., research & development  
 Dr. H. R. Moeller, mgr., mktg. dept.  
 L. R. Trommel, mgr., international sales  
 T. F. Moscarello, controller  
 Designs & manufactures semiconductor laser  
 components & systems for telecommunica-  
 tions & related industries, fiber optic super-  
 trunking, atmospheric optical communica-  
 tions, non-impact laser printers.

**GENERAL SEMICONDUCTOR  
 INDUSTRIES INC.**  
 2001 W. 10th Place  
 Box 3078  
 Tempe, AZ 85281  
 Phone: 602-968-3101  
 Brian R. Bachman, pres.  
 Harold Blomquist, v.p., mktg. & sales  
 Transient suppressors, lighting & CATV pro-  
 tective devices.

**GENERAL TELEVISION NETWORK**  
 13201 Capital Ave.  
 Dak Park, MI 48237  
 Phone: 313-399-2000  
 R. Randolph Hippler, pres.  
 Sales, service, rental & fabrication of closed  
 circuit and broadcast video systems.

**GENEVA GROUP OF COS. INC.**  
 7255 Flying Cloud Dr.  
 Eden Prairie, MN 55344  
 Phones: 612-629-1724; 800-328-6795 ext.  
 382  
 TWX: 510-600-5005 GENEVA GRP  
 Edward E. Griffin, pres.  
 Bruce A. Bowen, sales mgr.  
 Manufacturer of audio/video accessories.

**GENRAO INC.**  
 300 Baker Ave.  
 Concord, MA 01742  
 Phone: 617-369-4400  
 Telex: 200272 or 95-1037  
 TWX: 710-347-1051  
 Fax/Teletypewriter: 617-369-6974

Robert E. Anderson, pres. & chief exec.  
 officer  
 Vincent L. Carolan, controller  
 Richard J. Faubert, v.p., product development  
 Constantine J. Lahanas, sr. v.p., corporate de-  
 velopment & secy.  
 James T. Lynch, v.p., human resources  
 Eric L. Mudama, v.p. & gen. mgr., Arizona  
 operations  
 D. Wayne Peters, treasurer  
 Richard C. Tippett, v.p., operations  
 Charles E. Peters Jr., senior v.p. & chief finan-  
 cial officer  
 Arthur W. Winterhalter, v.p., sales & mktg.  
 Raymond F. McNulty, dir., corporate relations  
 Supplier of integrated software systems & au-  
 tomatic test equipment to manufacturers &  
 users of electronic & mechanical equipment  
 for design verification, product testing &  
 process quality management.

**GENCO INC.**  
 6907 Rhode Island Ave.  
 College Park, MD 20740  
 Manufacturer of electronic test equipment &  
 systems.

**GENTNER ELECTRONICS CORP.**  
 Box 27647  
 Salt Lake City, UT 84127-0647  
 Phone: 801-268-1117  
 TWX: 910-380-6909 (GENTNER UD)  
 Fax: 804-265-1394  
 Russell D. Gentner, pres.  
 William Gillman, v.p., engineering  
 John Leonard, v.p., RF Products  
 Gary Crowder, dir., mktg. & sales, broadcast  
 audio  
 Elaine Jones, dir., mktg. & sales, sound &  
 teleconferencing

**Branch Office:**  
 SAN JOSE, CA: Phone: 408-926-3400.

Manufacturers of telephone interface  
 products, remote control/ATS products, pre-  
 wired audio patch panels, audio distribution  
 products.

**THE GEORGE-INGRAHAM CORP.**  
 Box 1869  
 Stone Mountain, GA 30086-1869  
 Phones: 404-296-0804; 800-631-6283;  
 800-332-5162 (Georgia only)  
 Fax: 404-296-0952  
 Joseph I. Stone, pres.  
 Betty Estes, v.p., sales & mktg.  
 Manufacturer of underground, underbridge &  
 fiber optic conduit systems & all related  
 materials including hangers, engineering  
 services & manhole equipment & supplies.

**GILBERT ENGINEERING CO. INC.**  
 5310 W. Camelback Rd.  
 Glendale, AZ 85301-7597  
 Phones: 602-245-1050; 800-528-5567  
 Fax: 602-934-1380  
 TWX: 910-951-1380  
 Robert A. Spann, pres.  
 James Moulin, mgr., distributor sales  
 Robert Hayward, v.p., engineering  
 Manufacturer of coaxial connectors, test con-  
 nectors, tools & accessories.

**GLEN ROCK GRAPHICS**  
 555 Broad St.  
 Glen Rock, NJ 07452  
 Phone: 201-444-2911  
 Charles R. Diehl, pres.  
 Character generator leasing, remote truck  
 rental, animation & video printing equipment  
 rental.

**GLOBAL SYSTEMS CORP.**  
 (Micro-Link)  
 15 Hale St.  
 Haverhill, MA 01830  
 Phone: 617-373-4392  
 Thomas H. Jarman, pres.

Manufacturer of 10-w & 100-w ITFS, MMDS  
 & MDS microwave TV transmitters, repeat-  
 ers, FM talkback & data transmitters, STLs;  
 microwave downconverters, preamplifiers &  
 filters; VHF distribution amplifiers, set-top  
 converters, power supplies.

**GLDBE BATTERY DIVISION**  
 (Johnson Controls Inc.)  
 5757 N. Green Bay Ave.  
 Box 591  
 Milwaukee, WI 53201  
 Phone: 414-961-6500  
 James Keyes, pres.  
 Milt Zilis, v.p., battery div.  
 Robert Scrima, mktg. mgr.  
 Manufacturer of stationary, gel-cell recharge-  
 able, dynasty & lead acid batteries.

**GML GROVE**  
 8547 Grovemont Circle  
 Gaithersburg, MD 20877  
 Phone: 301-840-5801  
 Telex: 64405 ADHOC  
 Fax: 301-840-2946  
 Phil Edwards, pres.  
 Roland Blood, v.p.  
 Paula M. Bowen, mktg. mgr.  
 Distributors of dual channel digital video ef-  
 fects systems which include time-base cor-  
 rection, color correction, A/B transitions,  
 SPG, digital effects.

**ALAN GOROON ENTERPRISES INC.**  
 1430 N. Cahuenga Blvd.  
 Hollywood, CA 90028  
 Phone: 213-466-3561  
 TWX: 910-321-4526  
 Fax: 213-871-2193  
 Cable: GORDENT  
 G. Loucks, pres.  
 Ted Lane, sales mgr.  
 Motion picture equipment (including  
 cameras), plus video support equipment.

**GORMAN-REOLICH MANUFACTURING CO.**  
 257 W. Union St.  
 Athens, OH 45701  
 Phone: 614-593-3150  
 James T. Gorman, owner  
 Manufacturer of FCC type-accepted EBS en-  
 coders, decoders, receivers, NOAA weather  
 radio receivers.

**GOTHAM AUDIO CORPORATION**  
 1790 Broadway  
 New York, NY 10019-1412  
 Phone: 212-765-3410  
 Russell O. Hamm, pres.

**Regional Offices:**  
 VAN NUYS, CA 91406: 7445 Orion Ave. Phone:  
 818-785-2211

SALEM, MA 01970: 12 Broad St. Phone:  
 617-745-8522. Peter Engel, sales

Reverberation units with remote control, stu-  
 dio turntables, compressor/limiters, consoles,  
 console components, transistor condenser  
 microphones, transformers, linear attenua-  
 tors, monitor speakers, wow & flutter meters,  
 test equipment, audio cable, stereodisk cut-  
 ting equipment, noise reduction systems, dig-  
 ital processing equipment, professional CD  
 players, tape machines & mixers.

**GOULD INC.**  
 (Industrial Battery Div.)  
 2050 Cabot Blvd. W  
 Langhorne, PA 19047  
 Phone: 215-752-0555  
 E. V. Hellmann, gen. mktg. mgr.  
 Stationary battery chargers & batteries for  
 standby or primary power sources.

**GRAHAM-PATTEN SYSTEMS INC.**  
 Box 1960  
 Grass Valley, CA 95945  
 Phone: 916-273-8412

**THE GRASS VALLEY GROUP INC.**  
 Box 1114  
 Grass Valley, CA 95945  
 Phone: 916-478-3000  
 Telex: TRT 160432  
 Dave Mayfield, v.p. & gen. mgr.  
 Robert L. Cobler, v.p., mktg.  
 Birnie Dayton, v.p., engineering  
 Randy Hood, v.p., sales

**Regional Offices:**  
 LOS ANGELES, CA: 21243 Ventura Blvd.,  
 Suite 206, Woodland Hills, CA 91364. Phone:  
 818-999-2303

SAN FRANCISCO, CA: 1032 Elwell Court,  
 Suite 244, Palo Alto, CA 94303. Phone:  
 415-968-6680. Jeff Baron, mgr.

WASHINGTON, DC: 12520 Prosperity Dr.,  
 Suite 110, Silver Spring, MD 20904. Phone:  
 301-622-6313. Frank Shufelt, mgr.

ATLANTA, GA: 3554 Habersham at North  
 Lake, Tucker, GA 30084. Phone:  
 404-493-1255. Bill Powers, mgr.

CHICAGO, IL: Box 4609, Elkhart, IN 46514.  
 Phone: 219-264-0931

MINNEAPOLIS, MN: 3585 N. Lexington Ave.,  
 Suite 339, Arden Hills, MN 55126. Phone:  
 612-483-2594. Larry W. Ehnstrom, mgr.

NEW YORK, NY: Six Forest Ave., Paramus,  
 NJ 07652. Phone: 201-845-7988. Bob Nat-  
 wick, mgr.

DALLAS, TX: 5628 Poly Webb Rd., Arlington,  
 TX 76017. Phone: 817-483-7447. Dennis Shel-  
 ton, mgr.

**International Sales:**  
 GRASS VALLEY, CA 95945: Box 1114. Telex:  
 16-0432. Pete Mountanos, dir. of operations

Audio & video switching systems, line & ter-  
 minal equipment & fiber optic communi-  
 cations systems.

**GRAY ENGINEERING LABORATORIES INC.**  
 Suite P  
 504 West Chapman Ave.  
 Orange, CA 92668  
 Phone: 714-997-4151  
 Scott R. Gray, pres.  
 Design and manufacture of SMPTE longitu-  
 dinal and vertical interval time code products,  
 video assisted film editing products, safe ti-  
 tle generator equipment & time code process-  
 ing equipment.

**THE GREAT AMERICAN MARKET**  
 826 N. Cole Ave.  
 Hollywood, CA 90038  
 Phone: 213-461-0200  
 TWX: 910-494-1233  
 Fax: 213-461-4308  
 Joseph N. Tawil, gen. mgr.  
 Robert Gordon, sales mgr.  
 Manufacturer of lighting equipment, special  
 effects, pattern projections, custom patterns,  
 effects & pattern projectors, portable light-  
 ing, kits, color filters & control consoles.

**GRINNAN FIXTURE CO.**  
 16041 Georgetown St. NE  
 Minerva, OH 44657  
 Phone: 216-862-2799  
 John F. Grinnan, owner  
 Mildred M. Grinnan, v.p.  
 Designer & builder of storage cabinets for  
 records, tapes and disc based systems for  
 radio & personal use.

# Manufacturers & Suppliers

## GRUMMAN ELECTRONIC SYSTEMS

**DIVISION**  
Sunrise Highway  
Great River, NY 11739  
Phone: 516-435-6089

## JAMES GRUNOER & ASSOCIATES INC.

5925 Beverly  
Mission, KS 66202  
Phone: 913-831-0188  
Fax: 913-831-3427  
James Grunder, pres.  
Eddie Grunder, v.p.  
Jim Bendure, chief engineer  
Distributor of digital effects systems, standards converters, video/audio routing switchers, A/B roll editors, computer scan converters, color encoders, sync generators.

## GTE PRODUCTS CORP.

Sylvania Lighting Center  
Danvers, MA 01923  
Phone: 617-777-1900  
Telex: 940280  
TWX: 710-347-0891  
Dean Langford, pres.  
Dan Picini, v.p. & gen. mgr.  
Richard Samo, v.p., mktg.  
Manufacturer of a complete line of lighting products for the television industry.

## GTE SPACENET CORP.

1700 Old Meadow Rd.  
McLean, VA 22102  
Phone: 703-848-1300  
Fax: 703-848-1012  
Dr. C. J. Waylan, pres.  
Thomas C. Natoli, v.p., corporate affairs  
Ray Marks, v.p., mktg.  
Joe Barna, v.p. & gen. mgr., communication services  
Dan French, v.p., controller  
Jim McDonald, dir., sales  
Provides a comprehensive range of business communications services including wide range of transmission capacity & full service design, implementation, operation, maintenance & management of private networks for domestic & international data, video & voice applications utilizing satellite technology; supplier of domestic Ku-band capacity.

## HALLIKAINEN & FRIENOS INC.

141 Suburban Rd., Bldg. E4  
San Luis Obispo, CA 93401-7590  
Phone: 805-541-0200  
Harold Hallikainen, pres.  
Frank Calabrese, v.p., sales & mktg.  
Manufacturer of transmitter remote control & logging equipment, digital telemetry update kits, audio mixers with audio-follow-video control.

## HAMILTON ERECTION INC.

Box 460  
York, SC 29745  
Phone: 803-684-9966  
Melvin L. Roberts, pres. & mgr.  
Tower erection & maintenance.

## HAMLIN INTERNATIONAL CORP.—See Anixter Communications

## HAMMONO INDUSTRIES INC.

8000 Madison Pike  
Huntsville, AL 35758  
Phone: 205-772-9626  
Telex: 782401  
Colin E. Hammond, pres.  
Tony Vespoli, mgr., sales  
Audio, lighting & sound equipment.

## HAROIGG INDUSTRIES INC.

Box 201  
393 N. Main St.  
South Deerfield, MA 01373  
Phone: 413-665-2163, Ext. 104

## HARRIS CORP.

(Broadcast Division)  
Box 4290  
3200 Wismann Lane  
Quincy, IL 62305-4290  
Phone: 217-222-8200  
Fax: 217-222-7041  
Telex: 247319 HARRIS UR  
Thomas E. Yingst, v.p. & gen. mgr.  
Eugene O. Edwards, v.p., sales & service  
Frank Svet Jr., v.p., engineering  
Bradley G. Garrett, v.p., manufacturing  
Robert R. Weirather, dir., strategic mktg.  
Ronald C. Frillman, mgr., domestic radio sales  
Gaylen Evans, mgr., domestic TV sales

### District Managers, TV-RF:

Warren Bortorff, 1807 Southridge Dr., Denton, TX 76205. Phone: 817-382-8322

Paul Raymond, 9450 Kolo Way, Bay St. Louis, MS 39520. Phone: 601-255-3337

Tom O'Hara, 2836 E. Panamint Court, Westlake Village, CA 91362. Phone: 805-379-0693

Tom Schoonover, 1802 Cottonwood, Holt, MI 48842. Phone: 517-694-1223

Richard Chalk, 4330 Sprucebough Dr. NE, Marietta, GA 30062. Phone: 404-587-1613

T. James Woods, 3073 Ashton Court, Westchester, IL 60153. Phone: 312-531-0410

### District Managers, Radio:

Wilfred O. Bone, 4612 Young Farm Court, Montgomery, AL 36106. Phone: 205-277-4377

Fred Brown, Box 4290, Quincy, IL 62305-4290. Phone: 217-222-8200 ext. 3410

Robert J. Hallenbeck, 11 Ridgecrest, Latham, NY 12110. Phone: 518-785-9144

S. E. (Ed) Hawkins, 3410 Orlando Ave., Baltimore, MD 21234. Phone: 301-444-2772

Curtis A. Lutz, 1021 N. Hickory Place, Broken Arrow, OK 74012. Phone: 918-251-8808

Scott A. Martin, 934 Doby Springs Rd., Charlotte, NC 28213. Phone: 704-596-5104

James D. Marwood, 718 Old Coach Rd., Westerville, OH 43081. Phone: 614-882-8506

R. Kent Pendleton, 29001 Lotusgarden Dr., Canyon Country, CA 91351. Phone: 805-298-9052

Edward J. Pryor, 5403 Rimrock Court, Arlington, TX 76017. Phone: 817-572-6452

Thomas R. Ransom, 1100 11th St., Suite 21, Bellingham, WA 98225. Phone: 206-671-7125

Walter B. Rice, Box 585, Temecula, CA 92390. Phone: 714-699-0419

Arthur A. Silver, 5 Prattfield Rd., Waterbury, CT 06706. Phone: 203-573-0103

Donald E. Taylor, 1639 N. 24th St., Quincy, IL 62301. Phone: 217-222-1029

### Broadcast Microwave Operation:—See Harris Corp. (Video Systems Operation)

Manufacturer & distributor of AM, FM, UHF & VHF transmitters & antennas, broadcast microwave equipment, TV studio equipment, audio equipment, remote control equipment.

## HARRIS CORP.

(Business Communication Systems Div.)  
Box 1700  
Melbourne, FL 32901

Phone: 800-327-8478

J. T. Hartley, pres.  
A. L. Burns, v.p.  
H. B. Shannon, dir., product sales  
G. A. Headley, dir., mktg. support  
C-Band & Ku-Band TVROs & uplink systems, including video receivers, antennas, controllers, LNAs, LNCs; system design, installation & maintenance services.

## HARRIS CORP.

(Video Systems Operations)  
960 Linda Vista Avenue  
Mountain View, CA 94043  
Phone: 415-969-9100  
George Cotroneo, dir., sales

## HARRIS FARINON

1691 Bayport Ave.  
San Carlos, CA 94070-5307  
Phone: 415-594-3462  
Telex: 67637  
David A. Bolan, v.p.  
Cliff Fields, sales mgr.

### Regional Sales Managers:

George Maier, 10 Speen St., Suite 207, Framingham, MA 01701. Phone: 508-820-2707.

John Morrissey, 1691 Bayport Ave., San Carlos, CA 94070. Phone: 415-594-3666.

Manufacturer & distributor of microwave point-to-point transmission equipment for STL, CARS, local & long-haul relay & satellite uplink exciters.

## HARRISON SYSTEMS INC.

Box 290157  
Nashville, TN 37229  
Phone: 615-834-1184  
Telex: 555133  
Fax: 615-834-1365  
William David Harrison, chmn.  
William B. Owen, pres.  
Claude Hill, v.p., sales & mktg.  
Tom Piper, v.p.  
Martin Bums, broadcast products mgr.  
Brad Harrison, mgr., studio & venue products  
Manufacturer of audio mixing consoles for on-air radio production, TV production & post production, film post production, multi-track scoring & sound reinforcement.

## HARWOOD MANUFACTURING CO.

1800 W. Fullerton  
Chicago, IL 60614  
Phone: 312-929-1100  
Photographic & electronic lighting equipment, sheet metal fabricating; spun metal reflectors, portable lighting bars, folding metal tables, 8mm reels.

## HAVAS LEASING CO.

7063 S. Virginia St.  
Reno, NV 89511  
Phone: 702-851-3313  
Paul Havas, pres.  
Paul Dohne, asst. to pres.  
Tom Gosh, leasing mgr.  
Lease financing of equipment.

## KARL HEITZ INC.

34-11 62nd St.  
Box 427  
Woodside, NY 11377  
Phone: 718-565-0004  
Karl Heitz, pres.  
Horacio Gonda, v.p.  
Loretta Rosas, sales  
Esther Conde, mktg. & advertising  
Distributor of stereo praamps, tripods; 8mm, 16mm & 35mm motion picture cameras & supplies

## HEWLETT-PACKARD CO.

Box 10301  
3000 Hanover St.

Palo Alto, CA 94303-0890

Phone: 415-857-1501  
Telex: 348-461  
TWX: 910-373-1267  
Cable: HEWPACK  
John A. Young, pres. & chief exec. officer  
Dean O. Morton, exec. v.p. & chief operating officer  
Richard C. Alberding, exec. v.p., mktg. & international sector  
John L. Doyle, exec. v.p., information systems & networks sector  
Lew Platt, exec. v.p., analytical, medical & mfg. sector  
William E. Terry, exec. v.p., components, design & measurement sector  
Jack Brigham, v.p., administration & general counsel  
Robert Wayman, sr. v.p., controller & chief financial officer  
R. L. Harmon, mgr., product press relations  
Manufacturer of signal generators, voltmeters, oscilloscopes, pulse generators; distortion, network & spectrum analyzers, TV waveform monitors, frequency measuring equipment, computers, test & measurement equipment.

## HICKOK ELECTRICAL INSTRUMENT CO.

10514 Dupont Ave.  
Cleveland, OH 44108  
Phone: 216-541-8060  
R. D. Hickok, pres.  
R. L. Bauman, v.p., instrumentation & controls  
Test equipment & frequency measurement equipment.

## HIPOTRONICS INC.

(Power Products Division)  
Drawer W  
Routes 22 & 199  
Millerton, NY 12546  
Phone: 518-789-6464  
Telex: 6716516 HIPOMIL  
Fax: 518-789-4866  
Michael T. Pescel, v.p.  
Manufacturer of automatic voltage regulators for use in a variety of medium to high power broadcast applications & DC beam power supplies.

## HITACHI OENSHI AMERICA LTD.

175 Crossways Park West  
Woodbury, NY 11797  
Phone: 516-921-7200  
Telex: 510-221-1899  
Fax: 516-496-3718  
Y. Tosaka, pres.  
Bernard Munzelle, v.p., sales & mktg.  
S. Hotta, gen. mgr.  
Karen Sawyer, mktg. services mgr.  
Manufacturer of broadcast, professional video & microscopic cameras, CCTV, 1 inch VTRs, test & measurement equipment.

## HM ELECTRONICS INC.

6675 Mesa Ridge Rd.  
San Diego, CA 92121  
Phone: 619-535-6000  
Telex: 350-771  
Fax: 619-452-7207  
Harry Y. Miyahira, pres.  
Donald Kutz, v.p.  
J. Michael Hughes, v.p., mktg.  
Randy Opela, mgr., national sales  
Manufactures wireless & cabled microphones, wireless & cabled intercom systems, mixers, power amplifiers & accessories.

## HOFFENO & SONS INC.

34 East Main St.  
Honeoye, NY 14471  
Phone: 716-229-5998  
Telex: WUI 6971035  
Fax: 716-229-2746  
Donald A. Hoffend, pres.  
Donald A. Hoffend Jr., v.p.

Judith A. Hoffend, treas.  
Thomas S. Young, sales & mktg.  
Designs, manufactures & installs theatre & studio equipment; acoustic curtains, turntables, orchestra & stage lifts, manual & computer rigging control systems & draperies.

#### HOFFMAN ENGINEERING CO.

900 Ehlen Dr.  
Anoka, MN 55303  
Phone: 612-421-2240  
Telex: 29-0499  
TWX: 910-578-2211  
Fax: 612-421-1556  
Larry Schuh, v.p. & gen. mgr.  
Larry Muehlbauer, v.p., sales & engineering  
Manufacturer of transmission equipment & accessories

#### HOLADAY INDUSTRIES INC.

14825 Martin Dr.  
Eden Prairie, MN 55344  
Phone: 612-934-4920  
Manufacturer of RF & microwave field strength meters.

#### HOLAN EQUIPMENT

Everee Inn Rd.  
Box 118  
Griffin, GA 30224  
Phone: 404-227-9423  
John W. McNamee, gen. mgr.  
Manufacturer of articulated aerial devices & cable reel loaders.

#### HOLT LLOYD CORP./LPS PRODUCTS

Box 3050  
4647 Hugh Howell Rd.  
Tucker, GA 30084-5096  
Phones: 404-934-7800; 800-241-8334  
Fax: 404-493-9206  
TWX: 810-766-4920  
Howard F. Elkins, pres.  
Michael C. Sacher, v.p. & gen. mgr.  
Manufacturer of lubricants, cleaners/degreasers, penetrants, water displacing lubricants & corrosion inhibitors, tapping fluid, contact cleaners, ultrasonic cleaners, audio/video cleaners, hand cleaners, corrosion & rust inhibitors and cold galvanize.

#### HOLZBERG INC.

Box 323  
Sea Bright, NJ 07760  
Phones: 201-530-8555; 800-242-7298  
Fax: 201-842-7552  
Herbert M. Holzberg, pres., sales  
Shirley Holzberg, v.p., mktg.  
Andrew Holzberg, sales mgr.

#### Branch Office:

TOTOWA, NJ 07511: Box 322. Phone: 201-256-0455  
Distributor of audio, video, radio & television equipment from consoles to towers.

#### HOTRONIC INC.

1875 S. Winchester Blvd.  
Campbell, CA 95008  
Phone: 408-378-3883  
Andy Ho, pres.  
Linda Lo, mgr., sales & mktg.  
Tony Cortez, sales  
Manufacturer of digital time base corrector & TBC/frame synchronizer with freeze frame field.

#### HOWE TECHNOLOGIES CORP.

Suite E  
2300 Central Ave.  
Boulder, CO 80301  
Phones: 303-444-4693; 800-525-7520  
Fax: 303-444-8447  
Kenneth Marcoux, pres. & chief exec. officer  
Terry Sweeney, v.p., sales  
Bill Laletin, v.p., engineering  
Manufactures audio time base correctors, broadcast consoles, turnkeys & furniture construction for studios.

#### HUBBARD COMMUNICATIONS INC.

12495 34th St. N  
St. Petersburg, FL 33702  
Phone: 813-577-7759

#### BEN HUGHES COMMUNICATION PRODUCTS CO.

207 Middlesex Ave.  
Box 373  
Chester, CT 06412  
Phone: 203-526-4337  
Deborah Morrow, pres.  
David Morrow, v.p.  
Manufacturers of cable preparation hex crimp tools, dielectric coring tools, stripping/coring tools for cable.

#### HUGHES MICROWAVE COMMUNICATIONS PRODUCTS

Mail Stop 245/2772  
Box 2940  
Torrance, CA 90509-2940  
Phone: 213-517-6233  
Cliff Gorby, mgr., product line  
Abe H. Sonnenschein, asst. mgr., product line  
L. Eugene Stanley, mgr., mktg.  
N. E. Nicoll, mgr., advertising

#### Regional Sales Mgrs.:

MID-ATLANTIC: Box 3946, Frederick, MD 21701. Arthur D. Heiny. Phone: 301-698-0348  
NEW ENGLAND: Box 1482, Scranton, PA 18501. Robert H. Stanton. Phone: 717-343-3564

WESTERN: Box 2940, Torrance, CA 90509-2940. Norman Woods. Phone: 213-517-5573

CENTRAL: 7775 W. Ontario Pl., Littleton, CO 80123. Steve R. Dozier. Phone: 303-973-3869

AML microwave systems providing distribution of cable TV signals for normal programming plus clustering, regional interties, FM, upstream & data.

#### HUGHEY & PHILLIPS INC.

2162 Union Place  
Simi Valley, CA 93065  
Phone: 805-581-5591  
Fax: 805-581-5032  
Telex: 182900  
William P. Miller, pres.  
Peter H. Johnson, v.p.  
Marcia Cranson, operations mgr.  
Pam Kealey, sales mgr.  
Manufacturer of 300mm beacons, obstruction lights, photo-electric controls, beacon flashers, special junction boxes, microwave tower control & alarm systems, tower isolation transformers, complete kits for tower lighting, sleet melter power & control.

HY-GAIN—See Telex Communications Inc.

#### IEC CO.

Rte. 2, Box 193  
Fountain City, WI 54629  
Phone: 608-687-6402  
Daniel K. Wolfe, pres.  
Darlene Wolfe, v.p.  
Archie Daniel, sales mgr.  
Electronic repair, drop burying & apartment pre-wiring; design, construction & sales of cable burying equipment, plowing, trenching & boring.

#### INFO/SOFT

12345 Lake City Way NE  
Seattle, WA 98125  
Phone: 206-638-2670  
Gloria Doyle, pres.  
Ken Doyle, v.p.

Manufacturer of software for character generation plus hardware for VCR-controller & temperature display; graphic preparations for custom needs.

#### IGM COMMUNICATIONS

282 W. Kellogg Rd.  
Bellingham, WA 98226  
Phone: 206-733-4567  
Telex: 704983  
Jim Wells, pres.  
Rick Sawyer, operations mgr.  
Carl Peterson, sales  
Manufacturer of radio program automation, multiple cartridge playback systems & custom hardware/software control systems.

#### IKEGAMI ELECTRONICS (U.S.A.) INC.

37 Brook Ave.  
Maywood, NJ 07607  
Phone: 201-368-9171  
Nick H. Nishi, pres.  
Samuel C. La Conte, sr. v.p.  
Michael A. Aiello, v.p.  
Yukimitsu Sato, v.p.  
Howard Winch, dir., sales & mktg.  
Robert J. Estory, communications mgr.  
John Chow, eastern regional mgr.  
Gordon Tubbs, network sales mgr.

#### Other Offices:

ELMHURST, IL 60126: 747 Church Rd., Units C4 & C5. Phone: 312-834-9774. Bob Johnston, midwest regional mgr.

IRVING, TX 75039-3510: Three Dallas Communications Complex, 6311 N. O'Connor Rd., Suite 100, Lockbox 100. Phone: 214-869-2363. Mike Mackin, sales mgr.; Rusty Pafford, southwest regional mgr.

HONOLULU, HI 96814: Ward Industrial Center, Bldg. 7, Bay 3A, 1020 Waahi St. Phone: 808-946-5955. Kuniko Yamashiro, office administrator

TAMPA, FL 33614: 6201 Johns Rd., Suite 5. Phone: 813-884-2046. John Webb, southeast regional mgr.

TORRANCE, CA 90505: 23105 Kashiwa Court. Phone: 213-534-0050. Bill Warnke, western regional salesman

Manufacturer of color TV cameras, closed circuit systems, broadcast monitors & computer display monitors.

#### ILC TECHNOLOGY

399 Java Dr.  
Sunnyvale, CA 94089  
Phone: 408-745-7900  
Fax: 408-744-0829  
TWX: 910-339-9389  
Dr. Bruce McCaul, pres.  
Lynn Reiter, v.p., mktg.  
Jim Harp, sales & mktg.  
Supplies lamps & lights.

#### IMAGEERING LASER DISK SYSTEMS INC.

3314 Poplar Ave.  
Suite 1  
Memphis, TN 38111  
Phones: 901-323-4762, 800-922-4267  
Fax: 901-458-9433  
H. Michael Frase, chmn.  
B. David Gilliland, pres.  
Terry Pahn, v.p.  
Manufacturer of system integrators & optical disk based photo library systems.

#### IMAGE MAGNIFICATION INC.

5902 Breakenridge Pkwy.  
Tampa, FL 33610-4233  
Phone: 904-427-5294  
Donald E. Quinlan, pres.  
Robert W. Becker, project engineer

Manufacturer & distributor of large screen TV projectors in color & monochrome with picture sizes up to 15 x 20 feet.

#### IMAGE VIDEO LTD.

705 Progress Ave., Unit 46  
Scarborough, Ont. M1H 2X1  
Canada  
Phone: 416-438-3940  
Telex: 065-25392  
Fax: 416-438-8465  
A. A. Vanags, pres.  
Geoff Snell, systems sales engineer  
Brian C. Mitchell, mktg. mgr.  
Margaret Hyvarinen, publications mgr.  
Manufacturer of master control switchers, routing switchers, video dual mix amps, audio jackfields, on-air automation systems, machine assignment systems & audio editing systems.

#### IMMAD BROADCAST SERVICES

3235 14th Ave.  
Markham, Ont. L3P 3J2  
Canada  
Phone: 416-470-2545  
Fax: 416-470-2559  
Stephen F. Pumble, pres.  
Murray J. Desnoyer, Bruce Long, v.p.s

#### Branch Office:

BUFFALO, NY 14206: 1051 Clinton St. Phone: 716-856-1362. Telex: 91-6428.

System design & installation for TVROs, studio systems, headend & microwave equipment; repair & technical services for studio equipment, camera cables & RF equipment. Manufacture of custom cable assemblies & control panels.

#### INDIANA PRESSED STEEL

(Div. of General Cable Co.)  
Box 2405  
401 S. Lincoln  
Muncie, IN 47302  
Phone: 317-284-3364  
Leo Nowak, operations mgr.  
Terry Condon, sales mgr.  
Manufacturer of pedestal closures & accessories for buried plant & security boxes for multi-family dwellings.

#### INDIANA STEEL & WIRE

(Div. of General Cable Co.)  
2200 E. Jackson St.  
Muncie, IN 47303  
Phone: 317-288-3601  
R. Hurst, sales & mktg. mgr.  
High carbon galvanized steel wire & strand.

#### INDIANER MULTIMEDIA

16201 S.W. 95th Ave.  
Miami, FL 33157  
Phones: 305-325-6132; 800-327-7888  
Jack Minor, pres.  
John H. Pinto, v.p., market planning  
Video cassette recorders, integrated VCR/TV monitor units.

#### INFORMATION DISPLAY SYSTEMS

17 Smith St.  
Englewood, NJ 07631  
Phone: 201-567-2010  
Telex: 508782  
Leonard A. Blascovich, dir.  
Julia Agostinelli, asst. dir.  
System design, large screen TV display, Eidophor projector, sales services, rentals.

#### INFO/SOFT

12345 Lake City Way NE  
Seattle, WA 98125  
Phone: 206-622-1888  
Gloria Doyle, pres.  
Ken Doyle, v.p.  
Manufacturer of microcomputer based character generators & teleprompters.

## Manufacturers & Suppliers

### INNOVATIVE TELEVISION EQUIPMENT

6445 Desoto Ave.  
Box 681  
Woodland Hills, CA 91365  
Phone: 818-888-9421  
Telex: 181028  
Bert I. Rosenberg, pres.  
Stanton Hollingsworth, v.p.  
Michael Rosenberg, eastern regional mgr.  
Debbie Thomison, midwest regional mgr.  
Robert Gallagher, comptroller  
Designs, manufactures & markets TV camera support tripods, dollies, pedestals, pan/tilt heads & accessories.

### INOVONICS INC.

1305 Fair Ave.  
Santa Cruz, CA 95060  
Phone: 408-458-0552  
Telex: 325670  
Jim Wood, pres.  
Ann Peiz, sales mgr.  
Audio recording, signal processing & instrumentation equipment for broadcast & sound recording fields.

### INSULATION SYSTEMS INC.

461 Nelo St.  
Santa Clara, CA 95054  
Phone: 408-986-8444  
Max Erlichman, pres.  
William J. Milligan, mktg. mgr.  
Michael G. Jones, mfg. mgr.  
No-heat shrink sleeves, boots, caps, identification sleeves & special molded products.

### INTEGRAL CORP.

Box 11269  
1424 Barry Ave.  
Dallas, TX 75223-0269  
Phone: 214-825-0590

### INTERACTIVE MOTION CONTROL

8671 Hayden Place  
Culver City, CA 90232  
Phone: 213-559-6146  
Telex: 510 601 6268 IMC USA  
Bill Bryan, pres.  
Joe Parker, v.p.  
Manufacturer of motion control equipment for film and video industry.

### INTERAND CORP.

3200 W. Peterson Ave.  
Chicago, IL 60659  
Phone: 312-478-1700  
Telex: 9102215279  
Dr. Leonard Reiffel, chmn. & chief exec. officer  
Ed Marlin, v.p., sales & mktg.  
Linda Thomas-Phillips, v.p., corporate communications  
Design, manufacture & marketing of microprocessor-based videographic telecommunications systems for conventional telephone lines.

### INTERCEPT COMMUNICATION PRODUCTS INC.

85 5th Ave., Bldg. 16  
Paterson, NJ 07524  
Phone: 201-279-2544; 201-279-2578 (NJ); 800-338-8727  
George Adbelmessiah, pres.  
Peter Parikh, exec. v.p. & chmn.  
Ken Augustine, v.p., sales & mktg.  
Frank Kanobel, sales rep.  
Manufacturer of security traps, tier traps, multitaps, jamming carrier encoder, decoders, key locks, A/B switches, amplifiers, block & single channel converters & passive equipment, pedestals & apartment boxes.

### INTERGROUP TECHNOLOGIES INC.

2040 N.W. 67th Place  
Box 2580  
Gainesville, FL 32606

Phones: 904-335-0901; 800-874-7590  
Telex: 810-825-2307  
Fax: 904-335-0898  
Doug Akers, pres.  
Bob Cooper, national sales mgr.  
Roy English, international sales mgr.  
TV broadcast equipment, video terminal equipment, video-audio-pulse-subcarrier amplifiers, processing amplifiers, production switchers, local & remote-controlled distribution switchers, mc switchers, special effects equipment, chroma keyers, pointer generators, quad split generators & audio/video routing switchers.

### INTERNATIONAL MICROWAVE CORP.

65 Commerce Rd.  
Stamford, CT 06902  
Phone: 203-323-5599  
Fax: 203-327-9153  
Dr. B. Rabinovici, pres.  
Anthony D. Aciri, v.p., sales  
Dyan Esposito, sales & contracts administrator  
Michael D'Amico, sales engineer  
S. Rabinovici, mktg.  
Designs & manufactures microwave communication systems from 2-23 GHz & microwave components.

### INTERNATIONAL NUCLEAR CORP.

608 Norris Ave.  
Nashville, TN 37204  
Phone: 615-254-3365  
Raymond L. Welland, pres. & gen. mgr.  
Manufacturer of mixing amplifiers, video modulators, plug-in precision distribution amplifiers, complete video broadcast production & routing, solid state switching systems, pulse, video & audio distribution equipment, video switchers, clamping/equalizing amplifiers & EBS equipment.

### INTERNATIONAL TAPETRONICS CORP./JM

2425 S. Main St.  
Box 241  
Bloomington, IL 61702-0241  
Phones: 309-828-1381; 800-447-0414  
TWX: 510-352-2500  
Jack Hanks, gen. mgr.  
Robert Bomar, mktg. mgr.  
Chuck Kelly, sales mgr.  
Manufacturer of audio tape cartridge equipment.

### INTRATELLER ELECTRONICS

200 Berg St.  
Algonquin, IL 60102  
Phone: 312-658-0300  
Fax: 312-658-0582  
Susan Brannam, pres.  
Thomas Brannam, v.p.  
Kathleen Clark, accounts dir.  
Alfred S. Pavels, account rep.  
Jeffrey S. McDaniel, account rep.  
Jamie Mangrum, gen. operations mgr.  
Converter, line & headend equipment repair; full service brokerage facility for all types of CATV equipment.

### IOWA MALLEABLE IRON CO.

(Everstick Anchor Div.)  
9th & Kirkwood, Box 967  
Fairfield, IA 52556  
Phone: 515-472-3116  
James M. Cartwright, pres.  
Philip E. Dubois, v.p., mktg.  
Jim Steinbeck, sales mgr.  
Manufacturer & distributor of 3-way & 4-way expanding plate earth anchors.

### IRWIN/SUPERIOR COMMUNICATIONS CONSTRUCTION INC.

1639 E. Edinger Ave.  
Unit C  
Santa Ana, CA 92705  
Phone: 714-542-1055  
Fax: 213-595-8859

Joe Crabtree, pres. & gen. mgr.  
Dave Yelk, v.p., operations  
Customer installations, multiple dwelling units, plant maintenance & construction, engineering & telephone construction.

### ITELCO USA

1620 West 32nd Pl.  
Hialeah, FL 33012  
Phone: 305-822-1421

### ITERA/BELMOOR

1365 39th St.  
Brooklyn, NY 11218  
Phones: 718-633-2800; 1-800-221-5802  
Telex: 232463 Alec UR  
Fax: 718-633-4375  
Ezra Sochet, pres.  
Dan Martin, v.p.  
Barry Sable, regional sales  
Jason Cohen, sales mgr.  
Raul Melo, international sales  
Manufacturer of electrical accessories including speakers, fuses, connectors, wire & cable.

### ITS CORP.

375 Valley Brook Rd.  
McMurray, PA 15317  
Phone: 412-941-1500  
Robert M. Unetich, pres.  
Sam Zborowski, v.p., engineering  
Jeffrey M. Lynn, v.p., mktg.  
Manufacturer of low power TV transmitters, ITFS & MDS TV transmitters, broadcast TV exciters & full service UHF TV transmitters.

### ITT CANNON ELECTRIC

10550 Talbert Ave.  
Fountain Valley, CA 92708  
Phone: 714-964-7400  
Cable TV, TV camera & audio electrical connectors.

### ITT ELECTRON TECHNOLOGY DIVISION

Box 100  
Easton, PA 18044-0100  
Phone: 215-252-7331  
Telex: 847494  
Fax: 215-252-7331 ext. 217  
M. R. Sambur, pres.  
T. D. Gerould, v.p. & dir., mktg.  
Special purpose broadcast power tubes, traveling wave tubes, klystrons, hydrogen thyratrons & power supplies.

### ITT SPACE COMMUNICATIONS INC.

2912 Wake Forest Rd.  
Raleigh, NC 27611  
Phone: 919-828-4441  
Telex: 579451  
Per Saether, Emmanuel Stein & John Fricks  
Satellite earth stations, transmitters, receivers & associated ground communications equipment for video, voice or data satellite communications. Systems design, construction & installation.

### ITW LINX

201 Scott St.  
Elk Grove Village, IL 60007-1212  
Phone: 312-952-8844  
Michael M. Smith, account representative  
Engineered fasteners for wires & cables including masonry clips, snap-in baseboard clips, aluminum siding clips, stick-tight adhesive clips. Custom design & manufacture.

### JAMESON CORP.

Box 240277  
Charlotte, NC 28224  
Phone: 704-525-5191  
Fax: 704-522-6161  
James M. Crates, pres.  
Thomas B. Crates, v.p.  
Hugh B. Harmon, production mgr.  
Manufacturer of fiberglass layup sticks, wire raiser & other cable stringing equipment, tree pruning equipment & accessories, tool bags & aerial lift bucket accessories.

### JAMIESON FILM CO.

10430 Shady Trail  
Suite 100  
Dallas, TX 75220  
Phones: 214-350-1283; 800-527-2298  
Telex: 73-0932  
Gary W. Fuller, pres.  
Oscar Garza, v.p., mktg.  
Manufacturer of color film processors.

### JAMPRO ANTENNAS INC.

6939 Power Inn Rd.  
Box 28425  
Sacramento, CA 95828  
Phone: 916-383-1177  
Telex: 377-321 CETEC UD  
Fax: 916-383-1182  
James E. Oliver, pres.  
Alex Perchevitch, v.p.  
Warren Trumbly, TV sales  
Dr. Ali Mahnad, dir. of engineering  
Manufacturer & distributor of TV & FM transmitting antennas & accessories.

### JAVELIN ELECTRONICS

19831 Magellan Dr.  
Torrance, CA 90502  
Phones: 213-327-7440, 800-421-2716  
Fax: 213-327-5405  
Don Heckel, pres.  
Russ Mayworm, security sales mgr.  
Arnie Newman, industrial sales mgr.  
Doug Gray, international sales mgr.  
Solid state & tube closed circuit TV cameras, monitors, lenses, vidicons & accessories required for CCTV systems.

### JBL PROFESSIONAL

8500 Balboa Blvd.  
Northridge, CA 91329  
Phone: 818-893-8411

### JENSEN TOOLS INC.

7815 South 46th St.  
Phoenix, AZ 85044  
Phone: 602-968-6231  
Telex: 602-968-6241 ext. 269  
Arnold M. Schwartz, pres.  
Gary Treiber, mktg.  
Distributor of tools, tool kits & test equipment to the electronics industry.

### JERROLD DIVISION

(General Instrument Corp.)  
2200 Byberry Rd.  
Hatboro, PA 19040  
Phone: 215-674-4800  
George E. Safiol, pres. & chief operating officer, General Instrument  
Frank M. Drendel, exec. v.p., General Instrument  
Harold M. Krisbergh, pres.  
Anthony Aukstikalnis, v.p. & gen. mgr., Jerrold Subscriber Systems Div.  
Lemuel Tarshis, v.p. & gen. mgr., Jerrold Distribution Systems Div.  
Larry Fry, v.p., sales  
Ed Breen, v.p., subscriber mktg.  
Geoff Roman, v.p., distribution mktg.  
Skip Litz, mgr., mktg. communications  
Designer & manufacturer of electronic CATV & SMATV equipment. Headend systems—MATV & CATV satellite receivers, frequency agile headend modulators & stereo encoders. Local area network—broadband distribution equipment, advanced status monitoring. Distribution systems—conventional, feedforward & power-doubling amplifiers, taps, passives & accessory equipment. Subscriber systems—plain, pay & addressable converters, computer-based addressable controllers, scrambling equipment & modules for impulse technology.



## JJT DISTRIBUTING INC.

13235 Palm Place  
Cerritos, CA 90701  
Phone: 213-926-6133  
Jeff J. Toten, pres.  
Ken Berger, v.p.  
Cable TV converters, remote controls, addressable decoders, A/B switches.

## THE J-LAB CO.

Box 6530  
Malibu, CA 90264  
Phone: 213-457-4090

## J-MAR ELECTRONICS LTD.

6 Banigan Dr.  
Toronto, Ont. M4H 1E9  
Canada  
Phone: 613-421-9080

## JOHANSON MANUFACTURING CORP.

Rockaway Valley Dr.  
Boonton, NJ 07005  
Phone: 201-334-2676  
Telex: 710-967-8367  
Fax: 201-334-2954  
Nancy E. Krawczyk, pres.  
Tom Rowan, v.p., sales  
Manufacturer of variable air, high voltage quartz, thin-trim ceramic capacitors, variable ceramic & seal trim capacitors; microwave tuning elements, microwave diode holders.

## JOHNSON CONTROLS INC.

Battery Group  
900 E. Keefe Ave.  
Box 53201  
Milwaukee, WI 53212  
Phone: 414-961-6500  
James Keyes, pres.  
W. Horton, v.p., battery group  
James M. Szollar, sales/mktg. mgr.  
Manufacturer of stationary, gel-cell rechargeable, dynasty & lead acid batteries.

## JOHNSON ELECTRONICS INC.

4301 Metric Dr.  
Winter Park, FL 32792  
Phone: 305-677-4030  
A. J. Schell, pres.  
Kenneth St. John, v.p., engineering  
Robert W. Peters, dir., sales & mktg.  
Lacey Jones, purchasing agent  
Design/manufacture of SCA tuners, SCA receivers, audio amplifiers, mixers, FM receiving antennas & accessories, data receivers, modems, test equipment.

## JOSLYN MANUFACTURING & SUPPLY

Suite 2706  
30 S. Wacker Dr.  
Chicago, IL 60606  
Phone: 312-454-2900

## ★ JVC PROFESSIONAL PRODUCTS CO.

41 Slater Dr.  
Elmwood Park, NJ 07407  
Phone: 201-794-3900  
Telex: 4754032JVCPEK  
Fax: 201-523-3601  
Shinzo Nakao, pres.  
Daniel D. Roberts, v.p.  
Michael E. Messerla, national sales mgr., Television Systems Div.  
Ken Nishioka, mktg. mgr.  
Ellin Graham, advertising/sales promotion mgr.

## Branch Offices:

COMPTON, CA 90220: West Coast Branch, 1011 West Artesia Blvd. Phone: 213-537-6020.  
Bob McManus, regional sales mgr.; Wayne Crowder, district sales mgr. (northern CA & NV); Dennis Nymeyer, district sales mgr. (southern CA & HI); Linda White (southern CA);

George Ruhe (ID, MT, OR, WA & WY);  
Dave Misencik (AZ, CO, NM, TX, UT & WY)

ELK GROVE VILLAGE, IL 60007: Midwest Branch, 2250 Lively Blvd. Phone: 312-364-9300. Douglas DiGiacomo, regional sales mgr.; Johnny Bell, sales engineer; Dave Thormodsgaard, district sales mgr. (MN, northern WI & ND); Janet Kraft, district sales mgr. (northern IL & southern WI); Paul Kaminski, district sales mgr. (SD, NE, KS & MO); Sue Ellen King, district sales mgr. (northern IL); Glen A. Conn (KY, OH, Pittsburgh & WV); Tom Austin (IN & MI)

HOUSTON, TX 77018: Southwest Branch, 407 Garden Oaks Blvd. Phone: 713-694-0666. Bob Kelschaw, regional sales mgr.; Mike Halbrook, zone mgr. (AL, LA, MS & TX); Douglas Keltz (GA & southern AL); Ed Sherry (FL & PR); Gary Ballard (NC, SC & southern VA); Zoe Phillips (OK & TX); Richard Pitts (AR, LA, MS & TN)

PINEBROOK, NJ 07058: East Coast Branch, I-80 at New Maple Dr. Phone: 201-794-7664. Tom McCarthy, regional sales mgr.; Joe Klym, sales engineer; Jim Turner, district sales mgr. (PA, DE & WV); Carl Cavagnolo, district sales mgr. (NY); George Doiron, district sales mgr. (CT, VT, MA, ME, NH & RI); Bill Birdsall, district sales mgr. (NJ & NY); Steve Martin, zone mgr. (CT, DC, DE, KY, MA, MD, ME, NC, NH, NJ, NY, OH, PA, RI, SC, VA, VT & WV)

Manufacturer of professional video & audio equipment for TV broadcasting & cablecasting.

## KAHN COMMUNICATIONS INC.

425 Merrick Ave.  
Westbury, NY 11590  
Phone: 516-222-2221  
Leonard R. Kahn, pres.  
Ruth M. Kahn, v.p.  
Manufacturer of compatible single-sideband, AM stereo audio systems & audio devices. FCC type approved AM stereo exciter, high & low frequency extender for remote broadcasts.

## KALART VICTOR CORP.

20 Hultenius St.  
Plainville, CT 06062  
Phone: 203-747-1663  
Leonard J. Quartin, pres.  
Morton Goldberg, v.p., sales  
Bruce H. Quartin, sales mgr.  
Manufacturer of 16mm sound motion picture projectors, opaque & overhead projectors, film editing equipment, accessories.

## KAMAN BROADCASTING SYSTEMS

(a Product of Kaman Sciences Corp.)  
1500 Garden of the Gods Rd.  
Colorado Springs, CO 80933  
Phone: 303-599-1470  
George Beattie, mgr., KBS mktg.  
Computerized traffic/accounting systems for broadcast stations, including automated interface to control room switchers; film, cart & news inventory.

## KANEMATSU-GOSHO (USA) INC.

400 Cottontail Lane  
Somerset, NJ 08873  
Phone: 201-271-7544  
Neil DeCostanza, sales mgr.

## KANGAROO VIDEO PRODUCTS INC.

10845 Wheatlands Ave., C  
Santee, CA 92071-2856  
Phone: 619-562-6969

## KAVOURAS INC.

6301 34th Ave. South  
Minneapolis, MN 55450  
Phone: 612-726-9515  
Telex: 3710618

Stephen Kavouras, pres.  
Bill Schlueter, v.p.  
Peter Sappanos, sales  
Weather data base, graphics & animation systems.

## KAY ELEMETRICS CORP.

12 Maple Ave.  
Pine Brook, NJ 07058  
Phone: 201-227-2000  
John M. Crump, pres.  
Bill Harbeson, dir., engineering  
M. J. Shaw, purchasing agent  
Stephen Crump, sales mgr.  
Edward Crump, production mgr.  
Manufacturers of spectrum analyzers, sweep generators, switchers, attenuators.

## KAY INDUSTRIES INC.

604 North Hill St.  
South Bend, IN 46617  
Phone: 219-234-0171

## KOI ELECTRONICS

60 S. Jefferson Rd.  
Whippany, NJ 07981  
Phone: 201-887-8100  
TWX: 710-986-8220  
Fax: 201-887-4645  
Doug McConnell, pres.  
Carl Schraufnagl, v.p., sales & mktg.  
Manufacturers of RF/microwave resistors, components & subassemblies up to 26.5 GHz, thick film, thin film, coaxial, stripline, toroidal, solid state.

## KELTEC FLORIDA MICROWAVE PRODUCTS

Box 862  
50 Second St.  
Shalimar, FL 32579  
Phone: 904-651-9749

## ROBERT KEITH & CO. INC.

9389 Dowdy Rd.  
San Diego, CA 92126  
Phone: 619-693-8811  
Telex: 182754 HQLJLA  
Anne M. Waver, pres. & chief exec. officer  
Stan Mast, dir., sales  
Richard Lueking, dir., mktg.  
Giant inflatable replicas of station logos, call letters, characters, mascots & three-dimensional billboards.

## KEM ELEKTRONIK MECHANIK GmbH

Box 54 10 24  
Herlingsburg 16  
D-200 Hamburg 54  
West Germany  
Phone: 040-567665

## KENWOOD USA CORP.

2201 E. Dominiguez St.  
Long Beach, CA 90810  
Phone: 213-639-9000

## KES

Box 885  
107 Kent St.  
Iron Mountain, MI 49801  
Phones: 906-774-1755; 800-338-9292  
James A. Klunness, pres.  
Charles R. Henry, exec. v.p. & secy.  
Rick Thiry, purchasing  
Michael Amicangelo, sales  
Distributor of CATV supplies for system construction & maintenance.

## KEYLITE PSI

333 South Front St.  
Burbank, CA 91502  
Phone: 818-841-5483

## KINEMATRICS/TRUETIME

3243 Santa Rosa Ave.  
Santa Rosa, CA 95407  
Phone: 707-528-1230  
Telex: 176-687  
Fax: 707-527-6640

Easylink: 62761948  
Robert Swain, pres.  
John VanGroos, v.p.  
Rick Dielman, mgr., sales  
Jeff McDonald, regional sales mgr.  
Manufacturer of NBS & USNO synchronized digital clocks & LF frequency comparators.

## KINGS ELECTRONICS CO. INC.

40 Marbledale Rd.  
Tuckahoe, NY 10707  
Phone: 914-793-5000  
Telex: 6818293; 6818032  
Fax: 914-793-5092  
E. Fassler, chmn.  
F. Lorge, pres.  
L. Fassler & O. Wayne, v.p.s  
E. Fox, v.p., manufacturing  
E. Corcoran, v.p., sales  
L. Fried, v.p., quality control  
F. Dal Lago, v.p., operations  
L. Inglese, dir., engineering  
B. Schill, purchasing agent  
Manufacturers of coaxial connectors, UHF connectors, K-grip connectors, telephone plugs & jacks, waveguide components, patch panels & cords, video & audio.

## KINTEK INC.

224 Calvary St.  
Waltham, MA 02154  
Phone: 617-894-6111  
Zaki Abdun-Nabi, pres.  
John J. Bubbers, mktg.  
Manufacturer & distributor of monitors & noise reduction equipment.

## KINTRONIC LABORATORIES INC.

Box 845  
Bristol, TN 37621-0845  
Phone: 615-878-3141  
Telex: 557416 KINTRONIC BRTL  
Fax: 615-878-4224  
Louis A. King, chmn.  
Tom L. King, pres.  
Elizabeth H. King, v.p.  
Gwen B. King, sales  
Design & manufacture of custom antenna components & systems for AM, FM & shortwave.

## KLEIN TOOLS INC.

7200 McCormick Blvd. N  
Chicago, IL 60645  
Phone: 312-677-9500  
Fax: 312-677-4476  
Michael S. Klein, chmn. of the board & chief exec. officer  
Dan Foshee, v.p., sales  
Michael J. Loftus, v.p., mktg.  
Jim Mallek, mgr., mktg. services  
William D. Fix, mgr., mktg. communications  
Manufacturer of complete line of hand tools & occupational protective equipment, tool boxes & cabinets.

## KLIEGL BROS. UNIVERSAL ELECTRIC STAGE LIGHTING CO. INC.

5 Aerial Way  
Syosset, NY 11791-5502  
Phone: 516-937-3900  
Telex: 960 158  
John H. Kliegl II, pres.  
John H. Kliegl III, exec. v.p.  
Ira Menkoff, regional sales mgr.

## Regional Sales Offices:

ENCINO, CA 91316: Kliegl Bros. Western Region, 15720 Ventura Blvd., Suite 607. Phone: 818-905-5945. Cherrie McKay, office mgr.; Harold Emmert, field service

STONE MOUNTAIN, GA 30087: 5802 Simone Dr. Phones: 404-469-1152; 404-469-1150. Peter Baselic

## Sales Representatives:

AMHERST, NH 03031: Herb Kopf Assoc., 3 Brookwood Dr. Phone: 603-673-3365

## Manufacturers & Suppliers

ATLANTA, GA 30336: Newman-Penter-James Co. Inc., 4790 Mendell Court SW. Phone: 404-696-1300. Allene Reagin

BEACHWOOD, OH 44122: Stevenson & Fischer Inc., 23600 Mercantile Rd. Phone: 216-464-6144. Arch Stevenson

BIRMINGHAM, AL 35259-9306: Gerwin Tucker & Assoc., Box 59306. Phone: 205-942-9322. Gerwin Tucker

BOISE, ID 83711-4033: TEC Sales Agency, Box 4033. Phone: 208-322-1265. Ralph Zundel

CHAPEL HILL, NC 27514: Ed C. Vaughn & Assoc. Inc., 3 Cedronella Dr. Phones: 919-383-2938; 919-383-3122

COLUMBIA, MD 21044: F. X. Ford & Assoc., 5174-1 Brookway. Phones: 301-995-1288; 301-621-4943. Frank Ford

DENVER, CO 80205: Colorado Lighting Services, 2500 Curtis St., Suite 106. Phone: 303-297-2232. David Meislahn

ELK GROVE VILLAGE, IL 60007: Pilipuf-Grist & Assoc., 2550 United Lane. Phone: 312-595-1166. Art Ricker

FORTINE, MT 59918: Ted Mikita & Assoc., Box 157. Phone: 406-882-4680. Ted Mikita

GULF BREEZE, FL 32561: Tom Ed Pearce, 2945 Bay St. Phone: 904-932-5670

HONOLULU, HI 96821: Hammond Sales Agency, 11 Akilolo St. Phone: 808-373-2347. Hary Hammond

HOUSTON, TX 77036: Putterman, Scharck & Assoc., Box 36508. Phone: 713-664-7111. Gordon Baldry

JEFFERSON, LA 70181: Somar Inc., Box 10543. Phones: 504-733-9535/6/7. Al Roche

LANSDOWNE, PA 19050: JLV Assoc. Inc., Box 162. Phones: 215-623-6870; 215-623-6622. Joe Vetter

MIAMI, FL 33145: Power & Lighting Systems Inc., 2460 S.W. 16th Court. Phones: 305-856-6749; 305-856-2209. R. David Butt

MILWAUKEE, WI 53218: Enterprise Lighting Ltd., 712 W. Fond du Lac Ave. Phone: 414-462-5257

NASHVILLE, TN 37209: Malcolm Mimms & Assoc., Box 90191. Phone: 615-329-3041. Malcolm Mimms

NORTH LITTLE ROCK, AR 72115: Thornton Sales Agency, Box 998. Phone: 501-758-3488. Charles C. Thornton

PORT HURON, MI 48060: Keeler Sales Co., 509 Bard St. Phone: 313-543-8369. Art Keeler

PROSPECT, KY 40059: Richard Mix, 6405 Mayfair Ave. Phone: 812-283-7901

ST. LOUIS, MO 63131: Charlesworth Theatrical Lighting Co., 11906 Manchester Rd., Suite 110. Phone: 314-966-0424. Sam Charlesworth

SALT LAKE CITY, UT 84119: Tri Western, 1515 West 2200 South. Phone: 801-972-9378. Jack McLelland

SAN ANTONIO, TX 78217: Hytlin & Assoc., 10203 Kotzebue, Suite 113. Phones: 512-828-0624/5. W. John Hytlin

TAMPA, FL 33609: Marshall A. Lochridge Agency Inc., 5025 Lemon St. Marshall A. Lochridge

TULSA, OK 74155: Allen & Assoc., Box 74155. Phone: 918-665-0906. Garland R. Allen

Manufacturer of lighting and control equipment for the theatre, television and motion picture industries.

### KLINE IRON & STEEL CO. INC.

Box 1013  
Columbia, SC 29202  
Phone: 803-779-7080  
Telex: 57-3478  
Fax: 803-779-7080 ext. 251  
B. H. Kline, chmn.  
J. C. Kline, pres.  
Furman L. Anderson Jr., v.p., engineering  
David E. Monts, sales mgr.  
Lewis A. Foreman Jr., chief engineer  
Designers, fabricators & erectors of television, FM, AM & microwave towers.

### KNOX VIDEO

8547 Grovemont Circle  
Gaithersburg, MD 20877  
Phone: 301-840-5805  
Telex: 64405 AD HOC  
Fax: 301-840-2946  
Philip K. Edwards, pres.  
Roland D. Blood, v.p., sales & mktg.  
Manufacturer of character generators.

### KOBOLD LIGHTING

Suite 105  
1318 22nd St. NW  
Washington, DC 20037  
Phone: 202-429-1875

### KOEE INC.

1515 S. Manchester  
Anaheim, CA 92802  
Phone: 714-758-0400  
Dick Petit, gen. mgr.  
Character generators.

### KOLLMORGEN CORP.

(Electro-Optical Div.)  
347 King St.  
Northampton, MA 01060  
Phone: 413-586-2330  
R. G. Saner, pres.  
Visual & TV special optical systems.

### KONYO INTERNATIONAL INC.

1641 W. Collins Ave.  
Orange, CA 92667  
Phone: 714-633-1025

### K-TECH

3110 Pinson Valley Parkway  
Birmingham, AL 35217-1812  
Phone: 205-841-1300  
J. Kerry Godwin, pres.  
M. Kevin Godwin, v.p.  
Shirley W. Godwin, secy-treas.  
R. Wayne Carnes, sales mgr.  
Design, engineering & construction of commercial satellite equipment; uplink service for voice, video & data.

### KURZ & ROOT CO.

Box 1119  
Appleton, WI 54911  
Phone: 414-739-9441  
William A. Maples, mktg. & sales  
AC & DC generators, 60/400Hz motor generator sets & solid state devices, line isolators, frequency changers.

### LAOUE BUILDING & ENGINEERING CORP.

11543 Page Service Dr.  
St. Louis, MO 63141  
Phone: 314-432-3400  
W. E. Ball, pres.  
J. W. Coonrod, v.p.

Cermet package TV & radio stations, including complete building, heating & air conditioning (without electronic equipment).

### LAIRO TELEMEIOIA INC.

2424 South 2570 West  
Salt Lake City, UT 84119  
Phone: 801-972-5900  
Bill Laird, pres.  
Judy Dahlquist, sales coordinator  
Manufacturer of character generators, paint systems, video enhancer/processors, distribution amplifiers, routing switchers & multiplexer equipment.

### LAKART CORP.

287 Grove St.  
Newton, MA 02166  
Phone: 617-244-6881  
TWX: 710-335-1639  
Fax: 617-527-3159  
Edward H. Herlithy, pres.  
Michael Carozzi, dir., engineering  
Provides broadcast tape automation system including cassette library system, TV station automation, cable ad insertion & pay-per-view systems.

### LAKE SYSTEMS CORP.

287 Grove St.  
Newton, MA 02166  
Phone: 617-244-6881  
Frank DeMayo, pres.  
Roland Boucher, v.p., mktg.  
Audio-video systems engineering, designing & equipping for the broadcast, cable & industrial market.

### LANCE INDUSTRIES

13001 Bradley Ave.  
Sylmar, CA 91342-0156  
Phone: 818-367-1811  
Fax: 818-362-3594  
Milton Mann, pres.  
Richard Mann, exec. v.p.  
Joe Barris, v.p., pay TV, STV, MDS sales  
Jerry Updyke, v.p., sales & mktg.  
Ken Doolittle, national accounts service

### Branch Office:

CHICAGO, IL 60640: 4440 N. Clark St. Phone: 312-275-7000. Fax: 818-362-3594

Manufacturer of TV & satellite antennas; TV, video, telephone & audio accessories; wire products; masting & telescoping masts; receiving antennas for TV & radio; receiving wire-grid-type section parabolics & dish parabolics for commercial ITFS/MDS services.

### L & R COMMUNICATIONS LTD.

Box 3807  
2301 Bridgeport Dr.  
Sioux City, IA 51102  
Phone: 712-252-4101  
Telex: 480-121  
Dennis Harward, sales mgr.  
Dick Carlson, tower sales  
Mark Gothier, equipment shelter sales

### Branch Offices:

CHANDLER, AZ 85226: 4517 W. Buffalo. Phone: 602-961-4688.

PITTSBURGH, PA 16046: 157 Mars-Evans City Rd. Phone: 412-625-3551.

ST. PETERS, MO 63376: 105 Boone Hills Dr. Phone: 314-447-5553. Telex: 821566.

Manufacturer of towers for microwave, broadcast, UHF/VHF & other applications, pre-assembled equipment shelters fabricated of aluminum, aggregate, fiberglass & steel; engineer, furnish, install & maintain AM, FM & TV towers to 2000-ft.

### LANDY ASSOCIATES INC.

1890 E. Mariton Pike  
Cherry Hill, NJ 08003  
Phone: 609-424-4660  
James E. Landy, pres.  
David Newborg, consultant

### Branch Office:

WALTHAM, MA 02154: 330 Bear Hill Rd. Phone: 617-890-6325. Brad Reed, area mgr.

Distributor of television transmitters, studio equipment, video production, post production & tape duplication systems. Video master control & routing switchers, video tape recorders, editors & tape, picture & waveform monitors, vectorscopes, test equipment. Audio consoles, reel to reel, cartridge & cassette recorders, audio tape, master clock systems. TV test charts, audio & video processing equipment. Digital framestore, synchronizers, time base correctors, SMPTE time code equipment, video slow motion systems, studio & portable lighting systems. TV transmitters for VHF, UHF & ITFS; replacement exciters & microwave equipment from 2GHz to 23GHz. Systems planning, installation & service.

### LARCAN COMMUNICATIONS EQUIPMENT INC.

6520 Northam Dr.  
Mississauga, Ont. L4V 1H9  
Canada  
Phone: 416-678-9970  
Telex: 06-968055  
Fax: 416-678-9977  
P. A. Dickie, pres.  
P. C. Turner, v.p. & gen. mgr.  
A. F. Stevenson, mgr., high power RF engineering  
J. D. Adamson, mgr., mktg.

### US Office:

LAUREL, MD 20707: 14440 Cherry Lane Court, Suite 201. Phone: 301-498-2200. Charles D. Coyle, mgr.

Manufacturer & distributor of TV transmitters, duplexers & filters. VHF, UHF & FM antennas, system design & installation; complete TV transmission facilities.

### LARSON ELECTRONICS

311 S. Locust  
Denton, TX 76201  
Phone: 817-387-0002  
Ernie Larson  
Manufacturer of standby power systems for headend & distribution amplifiers, sine wave output uninterruptible power supplies for studio equipment, 110 volt inverters for mobile vans.

### LAYTON UTILITY EQUIPMENT

Box 1383  
Sebring, FL 33871  
Phone: 813-655-1100

### LOL COMMUNICATIONS INC.

14440 Cherry Lane Court  
Suite 201  
Laurel, MD 20707  
Phone: 301-498-2200  
Telex: 821569  
Fax: 301-498-7952  
G. J. Wilson, pres.  
C. D. Coyle, v.p., transmitters  
Ray Tattershall, v.p., antenna systems  
Designs, manufactures & installs transmitters, antennas & towers for FM & TV, plus AM radiators.

### LEAOER-BRAC INDUSTRIES INC.

Suite 603  
433 Chabanel W.  
Montreal, Que. H2N 2J4  
Canada  
Phone: 514-383-0153

## LEADER INSTRUMENTS CORP.

380 Oser Ave.  
Hauppauge, NY 11788  
Phone: 516-231-6900  
Telex: 516-227-9669  
S. Hirota, pres.  
Robert B. Sparks, sales dir.  
Manufacturer of oscilloscopes, display & imaging products, video products, programmable RGB video generators, stereo test equipment, frequency counters, meters, bridges, RF signal generators; power supplies, instrument carts.

## LEA DYNATECH INC.

12516 Lakeland Rd.  
Santa Fe Springs, CA 90670  
Phones: 213-944-0916; 800-654-8087  
TWX: 910-586-1381  
Fax: 213-944-0781  
Robert D. Rozanski, pres.  
Thomas E. Redina, v.p., finance  
Stephen F. Larson, v.p., sales & mktg.  
Roger L. Lewis, national sales & mktg. mgr.  
Edward O. Bellamy, national accounts mgr.  
Manufacturer of power conditioning products.

## LEAMING INDUSTRIES

180 McCormick Ave.  
Costa Mesa, CA 92626  
Phone: 714-979-4511  
Kim Litchfield

## LEAR SIEGLER INC.

(Electronic Instrumentation Div.)  
714 N. Brookhurst St.  
Anaheim, CA 92801  
Phone: 714-774-1010  
Telex: 71-4979012  
J. W. Back, pres.  
E. L. Pyle, dir.  
W. H. Draeger, v.p., mktg.  
D. Hyndman, v.p., engineering  
Manufacturer & distributor of low light level cameras & systems, open & closed circuit.

## LEASING CONCEPTS

701 N. Bethlehem Pike  
Ambler, PA 19002  
Phone: 215-542-7937

## LECTRO PRODUCTS

420 Athena Dr.  
Athens, GA 30601  
Phones: 404-353-1159; 800-551-3790  
M. R. Filkins, exec. v.p. & gen. mgr.  
M. Kearns, eastern sales mgr.  
D. Geltmacher, southeastern sales mgr.  
T. Colegrove, western sales mgr.  
Manufacturer of standby power supplies & ferroresonant power supplies.

## LECTROSONICS INC.

Box 12617  
2100 Atrisco Dr. NW  
Albuquerque, NM 87195  
Phone: 505-831-1010

## LEE COLORTAN INC.

1015 Chestnut St.  
Burbank, CA 91506  
Phone: 818-843-1200  
Telex: 825328 CLRTN UF  
Ken L. Boyda, pres.  
Paul Sherbo, v.p., sales  
Manufacturers & distributors of entertainment lighting, support equipment, dimming & control equipment & systems.

## LEITCH VIDEO OF AMERICA INC.

825K Greenbrier Circle  
Chesapeake, VA 23320  
Phones: 804-424-7920; 800-231-9673  
Fax: 804-424-0639  
John Walter, pres.  
Gary Stephens, sales mgr.

## Leitch Video International Inc.:

DON MILLS, ONT. M3B 1V5 CANADA: 10 Dyas Road. Phones: 416-445-9640; 800-387-0233. Fax: 416-445-0595. Robert A. Lehtonen, pres.; Stan Moote, v.p.; Garry Newhook, sales mgr.

Manufacturer of video & audio products for synchronization, testing & distribution of signals; master clock systems & electronic still store systems.

## LEMCO TOOL CORP.

RD 2, Box 330A  
Cogan Station, PA 17728  
Phones: 717-494-0620; 800-233-8713  
Glenn Miller, pres.  
Designer & manufacturer of mechanical tools, equipment & materials for construction & maintenance of cable TV systems.

## LEMO USA INC.

Box 11488  
Santa Rosa, CA 95406  
Phone: 707-578-8811  
Telex: 340-933  
Samuel M. Sokolik, gen. mgr.  
Karen Eakin, advertising coordinator  
Manufacturers & distributors of self-latching quick connect/disconnect cylindrical connectors for audio-video applications including TV triax, coax, mixed coax, multi-contact & straight multi-contact configurations available in standard or environmentally sealed outer shells; custom cable design.

## LENCO INC.

(Electronics Div.)  
300 N. Maryland St.  
Box 348  
Jackson, MO 63755  
Phone: 314-243-3147  
Telex: 9107601382  
Fax: 314-243-7122  
Jerry Ford, chmn. & chief exec. officer  
Paul Gerlach, v.p. & gen. mgr.  
Von Haney, national sales mgr.  
Donald K. Ford, dir., mktg.  
Mark A. Hill, international sales mgr.  
David Aufdenberg, national technical service mgr.  
Manufacturer of sync pulse generators, system timing devices, encoders, decoders; monitoring, distribution and testing equipment.

## LEXICON INC.

100 Beaver St.  
Waltham, MA 02154  
Phone: 617-891-6790  
TWX: 617-891-0340  
Ronald Noonan, pres.  
Larry Rich, bcst. sales mgr.

## LIBERTY INDUSTRIES INC.

133 Commerce St.  
East Berlin, CT 06023  
Phone: 203-828-6361  
Fax: 203-828-8879  
John J. Nappi Jr., pres. & gen. mgr.  
Barry S. Kitchener, national sales mgr.  
Gregory W. Bunnell, customer service mgr.  
Manufacturer & distributor of dust control equipment.

## LIGHTING ELECTRIC OF PENNSYLVANIA INC.

RD No. 1  
Box 1488  
Hershey, PA 17033  
Phone: 717-533-4983  
Anthony J. Brong, v.p., operations  
CATV services, surveys, engineering & construction, new, rebuild & turnkey jobs.

## LIGHTING METHODS INC.

1099 Jay St.  
Rochester, NY 14611  
Phone: 716-328-1020  
TWX: 5106007503

Fax: 716-328-6397  
Albert H. Pfeiffer, pres.  
J.B. Nettleton, v.p./dir., sales & mktg.  
Control & distribution systems for studio & theatre lighting.

## LIGHTNING ELIMINATORS & CONSULTANTS INC.

13007 Lakeland Rd.  
Santa Fe Springs, CA 90670  
Phone: 213-946-6886  
Telex: 213-379-1984  
Fax: 213-941-2738  
Roy B. Carpenter Jr., chief exec. officer  
Hans P. Dettmar, pres.  
Manufacturers of lightning prevention systems, chemically activated ground rods, consulting & engineering services & power conditioning.

## O. W. LINOBERG ASSOCIATES INC.

Box 10158  
Sarasota, FL 34278  
Phone: 813-371-3444

## LINSAY SPECIALTY PRODUCTS

50 Mary St. W.  
Lindsay, Ont. K9V 4S7  
Canada  
Phone: 705-324-2196  
Telex: 0-6962-860  
John Anderson, pres. & chief exec. officer  
David T. Altman, dir., mktg.  
Bill Bellamy, mgr., sales (Ont.)  
Gord Zimmerman, antenna sales mgr.

## Other Offices:

BURNABY, B.C. V5A 2S9: Channel One Video Corp., 2965 Bainbridge Ave. Phone: 604-421-2288

RICHMOND, B.C. V6X 1T3: Mil-Sted Agencies, 103-11151 Bridgeport Rd. Phone: 604-273-2877

ST. LEONARD, QUE. H1R 1A5: Incospec Electronics, 4651 Blvd. des Grandes Prairies. Phone: 514-322-5540

## Distributors:

CARLISLE, PA 17013: Jim Morton & Assoc., 1956 Reservoir Dr. Phone: 717-243-4653

COLORADO SPRINGS, CO 80916: Advanced Communications International, 1613 S. Murray Blvd. Phone: 303-596-4464

EAST FARMINGDALE, NY 11735: Anixter/Tele-Wire Supply Corp., 7 Michael Ave. Phone: 800-645-9510

FERGUS FALLS, MN 56537: Grunwald Burns & Assoc., 109 N. Union. Phone: 218-739-3961

HORSHAM, PA 19082: Toner Cable Equipment, 969 Horsham Rd. Phone: 215-675-2053

LAGUNA HILLS, CA 92653: Signal Vision, 22732B Granite Way. Phone: 714-586-3196

LAWRENCEVILLE, GA 30246: John Weeks Enterprises, 641 Grayson Hwy. Phone: 404-963-7870

LITTLETON, CO 80122: Mega Hertz Sales, 7061 S. University, Suite 210. Phone: 303-797-7900

MANASQUAN, NJ 08736: Frank Cristell & Co., 2516 Hwy. 35. Phone: 201-223-2034

SARASOTA, FL 33582: O. W. Lindberg, 6111 Porter Way. Phone: 800-282-3952

SKOKIE, IL 60076: Anixter Communications, 4711 Golf Rd. Phone: 312-677-2600

Manufacturer of CATV actives & passives, commercial receive & transmit antennas & TVRO dishes.

## LINES VIDEO SYSTEMS

219 S. Jefferson  
Springfield, MO 65806  
Phones: 417-862-5533; 800-641-4674  
Fax: 417-862-1829  
Morton S. Lines Sr., pres.  
Bud Lines, v.p.  
Lucille Buehler, controller  
Rick Jesse, sales mgr.  
Kevin Lines, sales  
Fred Ridenour, sales  
Regina Keegan, sales  
David Rahmoeller, sales engineer  
Paul Thompson, service mgr.  
Jeffrey Washington, engineer  
Rental, sales & service of broadcast & communications equipment; custom builders of production trucks & ENG microwave vehicles.

## LINGO INC.

2814 Buren Ave.  
Camden, NJ 08105  
Phone: 609-964-0487  
John E. Lingo Jr., pres.  
G. P. Lingo, secy.  
Manufacturer of ENG masts, transmitting antennas, lightning arrestors, tower masts.

## LIPSNER-SMITH CO.

4700 Chase Ave.  
Lincolnwood, IL 60646  
Phone: 312-677-3000  
Telex: 28-9414  
Fax: 312-677-1311  
Ray L. Short Jr., pres.  
Thomas A. Tisch, v.p., sales  
Manufacturer of ultrasonic film cleaning equipment.

## LISTEC VIDEO CORP.

30 Oser Ave.  
Hauppauge, NY 11788  
Phone: 516-273-3020

## LITTLE BEAVER INC.

Box 840  
Livingston, TX 77351  
Phone: 409-327-3121  
Joseph Haynes, pres.  
Carrie Hamilton, advertising mgr.  
Mechanical & hydraulic earth drills, anchor drives & horizontal drilling attachments.

## LNK COMMUNICATIONS INC.

180 Marcus Blvd.  
Hauppauge, NY 11788  
Phone: 516-273-7111  
Telex: 221620 LNRC UR  
TWX: 510-227-9871  
Fax: 516-273-7119  
Seymour Okwit, pres.  
Frank Arams, v.p., mktg.  
Larry Fodrowski, v.p., finance  
Edward Salamone, v.p., administration  
F. Kelly, dir., mktg.  
Telecommunications & satellite communications subsystems & equipment.

## LOGITEK

3320 Bering Dr.  
Houston, TX 77057  
Phones: 713-782-4592; 800-231-5870  
TWX: 650-276-5996  
Fax: 713-782-7597  
Tag Borland, pres.  
Manufacturer of broadcast audio consoles & accessories.

## LORAL TERRACOM

9020 Balboa Ave.  
San Diego, CA 92123  
Phone: 619-278-4100  
James B. Murray, pres.  
Michael A. Lapadula, v.p., mktg.

## Manufacturers & Suppliers

Frank Jimenez, common carrier sales mgr.  
Wayne Rogers, international sales mgr.  
John MacDonald, Europe, Canada & Middle East sales mgr.  
Michael J. Doyle, regional sales mgr., north-east USA  
Charles J. Cena, district sales mgr., western USA  
W. H. Robinson, sales mgr., government & military  
Manufacturer of microwave terrestrial systems, microwave radios, digital multiplex equipment.

### LOWEL-LIGHT MANUFACTURING INC.

475 10th Ave.  
New York, NY 10018  
Phone: 212-947-0950  
Telex: 666597 UW  
Ross Lowell, pres.  
Marvin Seligman, v.p.  
Amy Carter, eastern regional sales rep.  
Toni Pearl, dealer liaison  
Roy Low, western region  
Manufacturer, distributor & repair facility for lightweight location lighting equipment including broad & focusing lights & accessories; folding softlight 2K; original R-40 floodlamp; sun reflectors & complete system of support & mount equipment.

### LPB INC.

28 Bacton Hill Rd.  
Frazer, PA 19355  
Phone: 215-644-1123  
Richard H. Crompton, pres.  
Audio consoles, control room furniture systems, compressor/limiters, turntables, tone arms & carrier current AM broadcast equipment; 5, 30, 50, 60, 100 & 150 watt AM broadcast transmitters.

### LRC/WITEK ELECTRONICS

(Augat Communications Group)  
901 South Ave.  
Box 111  
Horseheads, NY 14845  
Phone: 607-739-3844  
Len DeRenzo, sales mgr.  
Kenneth S. Wood, product mgr.

### Sales Representatives:

CHAMBERSBURG, PA: Jerry Conn & Assoc.  
Phone: 717-263-8258

ENGLEWOOD, CO: Mega Hertz. Phone: 303-779-1717

ENGLISHTOWN, NJ: D/B CATV Supply Inc.  
Phone: 201-446-3612

MARIETTA, GA: Microsat S/E Inc. Phone: 404-971-1021

SAN PEDRO, CA: B. E. Duval Co. Phone: 213-833-0951

VANCOUVER, WA: B. E. Duval Co. Phone: 206-574-5722

WINDNA, MN: T. R. Pitts Co. Phone: 507-452-2629

### Distributors:

CHICAGO, IL: Anixter Pruzan. Phone: 800-323-6645

FARMINGDALE, NY: Scott Communications.  
Phone: 516-694-7157

GREAT NECK, NY: Adapt Communications Supply. Phone: 800-232-7826

LAFAYETTE, IN: CWY Midwest Co. Phone: 317-448-1611

LDS ANGELES, CA: Cable TV Supply. Phone: 213-204-4440

MEMPHIS, TN: Power & Telephone Supply Co. Phone: 901-324-6116

PHILADELPHIA, PA: Fidelity. Phone: 215-842-1000

SARASOTA, FL: Interstate Cable Enterprises. Phone: 813-371-3444

YEADON, PA: E. M. Electronics. Phone: 215-259-7200

Complete line of cable TV connectors, crimp tools, heat shrink tubing & jumper cables, RF leakage detectors/tracers, single channel traps. See also listing for Broadband Engineering Inc.

### LTM CORP. OF AMERICA

11646 Pendleton St.  
Sun Valley, CA 91352-2501  
Phone: 818-767-1313  
Fax: 818-767-1442  
Gilles Galerne, pres.  
Herbert Breitting, v.p.  
Laura Maurel, dir., mktg.

### Other Offices:

CHICAGO: 601-B N. Edgewood Ave., Wood Dale, IL 60191. Phone: 312-595-0470.

LIVONIA, MI 48150: 36875 Schoolcraft Rd. Phone: 313-464-1103. Ginny Hart, regional mgr.

MIAMI, FL 33014: 5450 N.W. 161st St. Phone: 305-620-5224. Beth Gillett, regional mgr.

NEW YORK, NY 10011: 437 W. 16th, 2nd Floor. Phone: 212-243-9288. Bob Fisher, regional mgr.

ORLANDO, FL 31824: 1509 Pine Ave. Phone: 407-859-0409.

Manufacture, distribution, repair & rental of TV, motion picture lighting equipment & carbon/fibre microphone poles.

### LUXOR CORP.

2245 Delany Rd.  
Waukegan, IL 60085  
Phone: 312-244-1800

### L-W ANTENNA INC.

255 E. Easy St.  
Unit C  
Simi Valley, CA 93065-1602  
Phone: 805-522-3264  
Telex: 4761226BAUD  
Fax: 805-522-3316  
Robert H. Lawrence, pres.  
David G. Greve, production mgr.  
Yvonne Swanson, sales mgr.  
Manufacturers & distributors of telecine systems & film transports.

### LYON LAMB VIDEO ANIMATION

#### SYSTEMS INC.

4531 Empire Ave.  
Burbank, CA 91505  
Phone: 818-843-4831  
Telex: 298185  
Fax: 818-843-6544  
Bruce Lyon, pres.  
Sheldon Liebman, v.p.  
Dale Rochon, west coast sales mgr.  
Steve Safarian, east coast sales mgr.  
Sheryl R. Gossard, administrator/sales  
Animation controllers for frame-by-frame onto video tape, RGB to NTSC converters & complete graphic systems.

### THE MACHLETT LABORATORIES INC.

(Raytheon Co.)  
1063 Hope St.  
Stamford, CT 06907  
Phone: 203-348-7511

Dr. Harvey Forest, pres.  
Douglass F. Orr, v.p., mktg. & sales  
F. DeCou, v.p., engineering  
X-Ray tubes & accessories, power tubes & accessories, imaging devices, collimators & measuring equipment.

### MACKENZIE LABORATORIES INC.

5507 Peck Rd.  
Arcadia, CA 91006  
Phones: 818-579-0440; 800-423-4147  
Telex: 19-4561LSA  
Addison R. Taylor, pres.  
Nagy Khattar, v.p.  
Joe M. Vitale, sales  
Manufacturer of multi-channel cart machines, recorders & single channel playback units, magnetic tape cartridges, sound effects equipment & fader mixers for sound stages.

### M/A-COM MAC INC.

(Microwave Assoc. Communications)  
5 Omni Way  
Chelmsford, MA 01824  
Phone: 617-272-3100  
Telex: 4430114  
TWX: 710-332-1716; 710-332-8503  
Fax: 617-250-9522; 508-250-9522  
Tom Leonard, pres.  
E. Misrahi, v.p., sales & service  
Dave Erikson, dir., sales & mktg.

### Regional Sales Offices:

MID-ATLANTIC & SOUTHEAST REGION:  
Duluth, GA 30136: 3761 Venture Dr., Suite 100. Phone: 404-476-4405. Fax: 404-476-4480. George Hardy, mgr.

MIDWEST REGION: Des Plaines, IL: 3158 Des Plaines, Suite 106. Phone: 312-635-3030. Fax: 312-635-3032. Ron Yokes, mgr.

NORTHEAST REGION: Sudbury, MA 01776: 22 Union Ave., Suite 3. Phone: 617-443-5139. Fax: 508-443-7811. Dan McCarthy, mgr.

NORTHWEST & ALASKA: Bellevue, WA 98005: Bennett Engineering, 1331 118th Ave. SE. Phone: 206-455-2331

WEST: San Jose, CA 92125: 1494 Hamilton Ave., Suite 204. Phone: 408-978-8611. Fax: 408-978-8615. Carl Guastaferrro, mgr.

Manufacturer of microwave TV, data voice transmit, receive analog & digital systems for terrestrial & satellite, fixed needs from 1.9 to 23 GHz.

### MAGNASYNC/MOVIOLA CORP.

5539 Riverton Ave.  
Los Angeles, CA 91601  
Phone: 818-763-8441  
Telex: 67-3199  
Joseph Paskal, pres.  
Loretta Riley, product mgr.  
Gerry D'Amada, international sales  
Jim Frank, national sales  
Manufacturer of film to video equipment, editing supplies & rentals & multi-channel recording equipment.

### MAGNAVOX CATV SYSTEMS INC.

(A North American Philips Co.)  
100 Fairgrounds Dr.  
Manlius, NY 13104  
Phones: 315-682-9105; 800-448-5171;  
800-522-7464 (NY State)  
Telex: 937329 MAG CATV MNLS  
Fax: 315-682-9006  
D. Horowitz, chmn. & pres.  
A. Kernes, v.p., sales  
K. Weil, mktg. dir.  
B. Finnerty, mgr., sales operations  
R. Swingen, v.p., operations  
D. Brauer, v.p., engineering  
M. Senken, controller & dir. of administrative services

### International Offices

Australia, Belgium, Canada, England, France, Germany, Israel, Korea, Norway, Switzerland & Philips national organizations worldwide

Wide range of RF broadband distribution products & related services for cable TV & data communications industries; one- & two-way amplifier systems, passives, connectors, signal processing equipment, status monitoring systems; system design, rebuild analysis, training & field engineering.

### MAGNI SYSTEMS INC.

9500 S.W. Gemini Dr.  
Beaverton, OR 97005  
Phone: 503-626-8400  
Manufacturer of test equipment.

### MAGNOLIA CHEMICAL CO. INC.

2646 Rodney Lane  
Dallas, TX 75229  
Phone: 214-247-7111

### MAGNUM TOWERS INC.

9370 Elder Creek Rd.  
Sacramento, CA 95829  
Phone: 916-381-5053  
Lawrence Smith, pres.  
Pete Smith, v.p.  
Jeff Styler, sales  
Manufacturer of radio, TV & microwave towers.

### MAI CATV INC.

141 Shreve Ave.  
Barrington, NJ 08007  
Phones: 609-547-1600; 800-624-2288  
Robert Mai Sr., chmn.  
Thomas Girard, pres.  
Robert Mai Jr., v.p., operations  
Converter repair, refurbished converters for sale.

### MAIN LINE EQUIPMENT INC.

1650 W. 180th St.  
Gardena, CA 90248  
Phones: 213-715-6518; 800-444-2288

### MARCOM

Box 66507  
Scotts Valley, CA 95066  
Phone: 408-438-4273  
Fax: 408-438-6617  
Martin Jackson, pres.  
Shirley Jackson, v.p.  
Stewart Farnham, sales engineer  
Brant Herrett, engineering  
Manufacturer and distributor of TV, FM & AM transmitters and peripherals; audio processing, video & audio teleconferencing; systems house.

### MARCONI COMMUNICATION SYSTEMS LTD.

Marconi House  
New St.  
Chelmsford, Essex CM1 1PL  
England  
Phone: 0245-353221  
Telex: 99201 MARCON G  
Fax: 0245 287125  
A. J. Glasgow, managing dir.  
R. P. Rowe, dir. & divisional mgr.  
S. Dalmazzo-Auckland, mktg. mgr.  
P. A. T. Turrall, mgr., publicity  
Manufacturer of electronic communication equipment including satellite antennas, broadcasting transmitters, antennas & TV studio products including conversion equipment.

### MARCONI INSTRUMENTS INC.

3 Pearl Court  
Allendale, NJ 07401  
Phone: 201-934-9050

TWX: 710-991-9752  
 Fax: 201-934-9229  
 William E. Bean, pres.  
 Manufacturers of test & measurement equipment & supplies.

**MARK ANTENNA PRODUCTS INC.**  
 (a Division of Radiation Systems Inc.)  
 2180 S. Wolf Rd.  
 Des Plaines, IL 60018  
 Phone: 312-298-9420  
 Telex: 3734882  
 Fax: 312-635-7946  
 Harold Gruen, pres.  
 Dick Patton, v.p.  
 Alan Q. Crego, v.p., sales & mktg.  
 Manufacturer of microwave, grid parabolic & solid spun antennas to 23 GHz; Ku-band antennas.

**MARTI ELECTRONICS INC.**  
 Box 661  
 Cleburne, TX 76031  
 Phone: 817-645-9163  
 Telex: 794835  
 George W. Marti, pres.  
 M. E. McClanahan, v.p. & chief engineer  
 Manufacturer of remote broadcast systems, STL systems (dual or mono), remote control equipment, SCA, compressor limiter, telemetry links & STL antennas.

**MAST DEVELOPMENT CO.**  
 (Random Access Projection Div.)  
 4673 Alrcenter Circle  
 Reno, NV 89502  
 Phone: 702-827-8110  
 Telex: 468444  
 Gifford M. Mast, pres.  
 Gary Heltman, mktg. dir.  
 Manufacturer of reliable large-capacity slide system for TV chains with random access projectors.

**MATCO CONTROL PRODUCTS**  
 427 Perrymount Ave.  
 San Jose, CA 95125  
 Phone: 408-998-1655  
 David Harbert, pres.  
 Rita Harbert, v.p.  
 Manufacturers of computer based control systems; sequencing & commercial insertion automated controls for broadcast television & video tape duplication control systems.

**MATTHEWS STUDIO EQUIPMENT INC.**  
 2405 Empire Ave.  
 Burbank, CA 91504  
 Phone: 818-843-6715  
 Telex: 691599  
 Ed Phillips, pres.  
 Carlos De Mattos, pres.  
 Manufacturer of grip and lighting support & camera support equipment.

**MAXELL CORP. OF AMERICA**  
 60 Oxford Dr.  
 Moonachie, NJ 07074  
 Phone: 201-641-8600

**MAZE BROADCAST INC.**  
 Box 100186  
 3855 Rock Ridge Rd.  
 Birmingham, AL 35210  
 Phone: 205-956-2227  
 Rick Maze, pres.  
 Vira Maze, v.p.  
 Brokers of used television/video equipment, appraisers & liquidators.

**MCINTIRE CO.**  
 27 River St.  
 Thomaston, CT 06787  
 Phone: 203-283-5874  
 R. Engel, dir.  
 R. Peck, sales mgr.

Dry air systems for coaxial transmission lines, waveguide networks, high power radar transmission systems, cable pressurization, wave guide, antenna & pressurization equipment.

**McMARTIN INDUSTRIES INC.**  
 4500 S. 76th St.  
 Omaha, NE 68127  
 Phone: 402-331-2000  
 John R. Barton, exec. v.p.  
 Robert Switzer, v.p., sales  
 Hans Bott, v.p., engineering  
 Leonard Hedlund, v.p., research & development  
 Robert Anderman, dir., mktg.  
 Charles E. Goodrich, dir., technical services  
 AM/FM transmitters, modulation & frequency monitors, FM/SCA receivers, remote pickup equipment, audio consoles, satellite IF modulators/demodulators, audio amplifiers & mixers.

**MEAD TECHNOLOGY LABORATORIES**  
 3481 Dayton-Xenia Rd.  
 Dayton, OH 45432  
 Phone: 513-426-3111  
 R. R. Zimmerman  
 D. J. Keich  
 Manufacturer of solution management & silver recovery systems for photo & film processing.

**MEDIA COMPUTING INC.**  
 Suite 222  
 13951 N. Scottsdale Rd.  
 Scottsdale, AZ 85254  
 Phone: 602-483-9045  
 Michael D. Rich, pres.  
 Kathryn A. Hulka, v.p.  
 Larry Baum, account exec.  
 Jeff Croughan, dir., operations  
 Manufacturer of broadcast software and computer systems—elections, news graphics automation, newsroom automation.

**MEGA HERTZ COMMUNICATIONS**  
 6940 S. Holly Circle  
 Suite 200  
 Englewood, CO 80112  
 Phones: 303-779-1717; 800-525-8386  
 Fax: 303-779-1749  
 Scott Wise, sales mgr.  
 Steve Grossman, mktg. mgr.  
 Manufacturers' representative & distributor for data and CATV communications products; installation & design.

**MEI ELECTRONICS INC.**  
 910 Sherwood Dr.  
 Unit 19  
 Lake Bluff, IL 60044  
 Phone: 312-295-2606  
 Dave Collins, pres.  
 Manufacturer of audio equipment, automation controls & systems, automatic sequencing cartridge systems, converters, digital audio recorders, program equipment.

**MEMTEK PRODUCTS/MEMOREX AUDIO & VIDEO**  
 2155 S. Bascom Ave.  
 Campbell, CA 95008  
 Phone: 408-559-2900  
 J. C. Battaglia, gen. mgr.  
 Thomas J. Mitchko, national sales mgr.  
 Joseph M. Petite, national sales mgr.  
 Diana E. Loreda, video & equipment product mgr.  
 Robert R. Reetz, export mgr.  
 Manufacturer & distributor of audio tape, video tape, accessories & batteries.

**MERLIN ENGINEERING WORKS**  
 2440 Embarcadero Way  
 Palo Alto, CA 94303  
 Phones: 415-856-0900; 800-227-1980  
 TWX: 910-373 1782  
 Fax: 415-858-2302

J. Streets, pres.  
 C. Shaw, v.p.  
 K. Eichstadt, sales  
 Manufacturer of custom broadcast VTRs & related accessories.

**METROPOLITAN ELECTRIC MANUFACTURING CO.**  
 (Lumitron Div.)  
 200 Dixon Ave.  
 Amityville, NY 11701  
 Phone: 212-895-6552  
 James J. Shelley, div. mgr.  
 Switchgear, panel boards, dimmer control systems (manual & remote) & studio electrical distribution.

**METROTECH CORP.**  
 670 National Ave.  
 Mountain View, CA 94043  
 Phone: 415-940-4900  
 Telex: 6502726454 MCI WUW  
 Fax: 415-962-9527  
 Norman Macleod, pres.  
 Edward S. North, v.p., mktg. & sales mgr.  
 Manufacturer of underground cable locating & tracing equipment.

**MICRO COMMUNICATIONS INC.**  
 Box 4365  
 433 Kelley Ave., Grenier Field  
 Manchester, NH 03108  
 Phone: 603-624-4351  
 Telex: 62689482; 510-101-1188 MICRO COM UD  
 Fax: 603-624-4822  
 Thomas J. Vaughan, pres.  
 Howard E. Bouldry, v.p.  
 D. Heymans, mktg. mgr.  
 Manufacturer of broadcast equipment, waveguide transmission line, RF systems & components, UHF, VHF & FM antennas, MDS/ITFS components, coax switches.

**MICRODYNE CORP.**  
 491 Oak Rd.  
 Box 7213  
 Ocala, FL 32672  
 Phone: 904-687-4633  
 TWX: 810-858-0307  
 Fax: 904-687-3392  
 Kenneth G. Harple, pres.  
 Donald L. Feller, v.p.  
 J. Thomas MacAllister, sales mgr.  
 David L. Alvarez, v.p., mktg.  
 Manufacturer of satellite TV antennas, receivers & ancillary products; data systems, TVRO terminals & SCPC satellite radio terminals. Provides turnkey installation.

**MICROFLECT CO. INC.**  
 3575 25th St. SE  
 Box 12985  
 Salem, OR 97309-0985  
 Phone: 503-363-9267  
 Telex: 510-599-0107  
 Richard Kreitzberg, pres.  
 George Kreitzberg, v.p.  
 John (Jack) Kranitz, mktg. mgr.  
 Manufacturer of microwave telecommunication towers, microwave passive repeaters & waveguide support systems.

**MICROLAB/FXR**  
 10 Microlab Rd.  
 Livingston, NJ 07039  
 Phone: 201-992-7700  
 Harry A. Augenblick, pres.  
 Raymond Vincent, v.p.  
 Michael Bruno, sales mgr.  
 John Bramick, chief engineer  
 Manufacturer of coaxial attenuators, filters, terminators, couplers, mixers, Xtal mounts, power dividers, pre-selectors, monitor tees, signal samplers, tuners & integrated microwave components.

**MICRON AUDIO PRODUCTS LTD.**  
 210 Westlake Dr.  
 Valhalla, NY 10595  
 Phone: 914-761-6520  
 Manufacturer of wireless microphone systems.

**MICROMEGA**  
 (Bunker-Ramo Corp.)  
 31717 La Tienda Dr.  
 Box 5009  
 Westlake Village, CA 91359  
 Phone: 805-889-2211  
 O. L. Gilmore, v.p. & gen. mgr.  
 H. A. May, dir., mktg.  
 Low noise amplifiers, microwave oscillators, ferrite components & integrated microwave subsystems.

**MICRO-NOW INSTRUMENT CO. INC.**  
 8260 N. Elmwood St.  
 Box 856  
 Skokie, IL 60076  
 Phone: 312-677-4700  
 Clarence L. Arnow, pres. & sales mgr.  
 Joe Schroeder, mktg. mgr.  
 Manufacturer of microwave products & instruments, down converters for ITFS.

**MICROPROBE ELECTRONICS INC.**  
 910 Sherwood Dr., Unit 19  
 Lake Bluff, IL 60044  
 Phone: 312-295-2606  
 Manufacturer of digital audio mass storage systems & digital automation systems for satellite & tape formats.

**MICRO-SAT S/E INC.**  
 1519 Johnson Ferry Rd.  
 Suite 250  
 Marietta, GA 30062  
 Phones: 404-971-1021; 800-438-0812;  
 800-334-1558 (GA)  
 Stephen J. Miller, pres.  
 Butch Roberson, sales mgr.  
 Tony Garcia, Ron Boyer, Dave Chevez, Paul Zauner, sales  
 Kathy Sellow, office mgr.  
 Manufacturers representative for power supplies, connectors, traps & tracers, converters, headend equipment, character generators & ad insertion equipment.

**MICROSONICS INC.**  
 60 Winter St.  
 Weymouth, MA 02188  
 Phone: 617-337-4200  
 Manufacturer of video data filters for NTSC and PAL systems & of video delay lines & systems.

**MICROTIME INC.**  
 1280 Blue Hills Ave.  
 Bloomfield, CT 06002  
 Phone: 203-242-4242  
 Telex: 4938290 MCRO UI  
 TWX: 710-425-1165  
 Fax: 203-242-9876  
 John C. Kissel, pres.  
 Chris R. Smith, dir., mktg.  
 Roger Chamberland, operations mgr.  
 Nigel Spratling, national sales mgr.  
 Manufacturer of digital video & video processing equipment including computer graphics systems, digital effects systems, framestore synchronizers, time base correctors, image enhancers & VTR machine controllers.

**MICRO-TRAK CORP.**  
 165 Front St.  
 Chicopee, MA 01013  
 Phones: 413-594-8501; 800-358-8729  
 William E. Stacy, pres.  
 Mahlon C. Stacy, v.p.  
 Manufacturer of audio equipment & accessories, studio desks & cabinetry.

## Manufacturers & Suppliers

**MICROWAVE ASSOCIATES COMMUNICATIONS CO.**—See M/A-COM MAC (Microwave Associates Communications).

### MICROWAVE FILTER CO. INC.

6743 Kinne St.  
East Syracuse, NY 13057  
Phones: 315-437-3953; 800-448-1666  
Telex: 249-613  
Fax: 315-463-1467  
Glyn Bostick, pres.  
Emily Bostick, exec. v.p., sales & mktg.  
William Johnson, v.p. & dir. of engineering.  
Lowpass, highpass, bandpass & adjacent channel filters, co-channel eliminator, channel dropper, pay-TV security traps, pay only traps, sound traps, supermoitcher, mass descrambling network, FM filters & traps, hyperband units, parental control switch, earth station filters & traps, MDS filters & traps, CARS bandpass filters, IF bandpass filters, MTV consulting services, pay-TV security system, bandsplitters & publications.

### MIDLAND METALS CORP.

301 Rte. 17 N  
Rutherford, NJ 07070  
Phone: 201-939-1900  
Telex: RCA 219193 MMC UR  
Fax: 201-939-1212  
Jacques de Vries, pres.  
Distributor of wire & cable products.

### MIDWEST CABLE SERVICES

310 N. Michigan St.  
Plymouth, IN 46563  
Phone: 219-936-2545

### MIDWEST CATV

Division of Midwest Corp.  
Box 271  
Charleston WV 25321  
Phone: 304-343-8874  
Fax: 1-304-346-0624  
Jerry Thompson, pres.  
Christopher Sophinos, v.p.-chief operating officer  
Elijah Midkiff, v.p., southern region  
Jack Crouse, v.p., eastern region  
Bill Whiteley, pres., central region  
Terry French, v.p., central region  
James McCauley, v.p., northeastern region  
Distributor of full line of cable TV equipment.

### MIDWEST COMMUNICATIONS CORP.

One Sperti Dr.  
Edgewood, KY 41017  
Phone: 606-331-8990  
Telex: 21-4370  
Fax: 606-331-0048  
David K. Barnes, pres.  
Jay Adrick, v.p.  
Skip McWilliams, v.p.  
Vince O'Connell, RF division mgr.  
Paul Nickless, CATV sales mgr.

### Other Offices:

Miami, FL; Atlanta, GA; Indianapolis, IN; Troy, MI; Columbus, OH; Pittsburgh, PA; Nashville, TN; Norfolk, VA;

Distributor of video & audio equipment; design and construction of mobile production units & satellite news systems.

### MILLER FLUID HEADS (USA) INC.

410 Garibaldi Ave.  
Lodi, NJ 07644  
Phone: 201-473-9592  
Fax: 818-841-6416  
Art Kramer, pres.  
Manufacturer of camera support products, fluid heads & tripods.

### MINNESOTA MINING & MANUFACTURING CO. (3M)

(Magnetic Media Div.)  
3M Center  
St. Paul, MN 55144

Phone: 612-733-1100  
Alan Jacobsen, chmn.  
Lawrence Eaton, group v.p., memory technologies group  
D. Drew Davis, v.p.  
Donald Rushin, mktg. dir.  
Joseph Leon, sales dir.  
Frank Russamanno, business development mgr.

### Branch Offices:

ANCHORAGE, AK 99502: 5331 Minnesota Dr.  
Phone: 907-276-2363

ATLANTA, GA 30360: 2860 Bankers Industrial Dr.  
Phone: 404-447-7000

BOSTON (Needham Heights), MA 02194: 155 4th Ave.  
Phone: 617-449-0300

BURBANK, CA 91505: 3130 Damon Way.  
Phone: 818-843-5935

CHERRY HILL, NJ 08034: 950 N. Kings Hwy.  
Phone: 609-667-7062

CHICAGO (Argo), IL 60631: 6850 Harlem Ave., Bedford Park.  
Phone: 312-496-6500

CINCINNATI, OH 45237: 4835 Para Dr.  
Phone: 513-482-3100

CLEVELAND, OH 44130: 12200 Brookpark Rd.  
Phone: 216-362-1700

DALLAS, TX 75228: 2121 Santa Anna Ave.  
Phone: 214-324-8100

DETROIT (Farmington), MI 48024: 23923 Research Dr.  
Phone: 313-477-5000

LOS ANGELES, CA 90040: 6023 S. Garfield Ave.  
Phone: 213-726-6300

PHILADELPHIA, PA 19120: 5698 Rising Sun Ave.  
Phone: 215-728-5300

ST. LOUIS, MO 63132: 10725 Baur Blvd.  
Phone: 314-997-8500

ST. PAUL, MN 55121: 3130 Lexington Ave. S.  
Phone: 612-733-3300

SAN FRANCISCO, CA 94404: 320 Shaw Rd.  
Phone: 415-571-6700

SEATTLE, WA 98188: 100 Andover Park West.  
Phone: 206-244-7200

WASHINGTON, DC 20005: 1101 15th St. NW.  
Phone: 202-331-6900

WEST CALDWELL, NJ 07006: 15 Henderson Dr.  
Phone: 201-575-2000

Manufactures & sells complete line of video & audible range recording tape products, magnetic film & accessories.

### 3M

1331 Commerce  
Petaling, CA 94952  
Phone: 707-778-6411  
Thomas J. Cox, v.p. & dir., mktg.  
Manufacturer of compression molded Fresnel projection V lenses, single element, two element & three element.

### 3M BROADCASTING PRODUCT DIVISION

3M Center Bldg., 223-5-So.  
St. Paul, MN 55144  
Phone: 612-736-1032

### Sales Offices:

MIDWEST: Crystal Lake, IL. Phil Halter. Phone: 815-455-0202

NORTHEAST: Gaithersburg, MD. Bill Weston.  
Phone: 301-461-5867

SOUTHEAST: Atlanta, GA. Roger Harvey.  
Phone: 404-447-7000

WEST: St. Paul, MN. Art Cuscaden. Phone: 612-733-3151

Home Office Order Center: St. Paul, MN.  
Phone: 612-733-8132

Video & audio switching systems, terminal equipment & TV systems.

### 3M CO.

(Broadcast & Related Products Div.)  
223-5S-10, 3M Center  
St. Paul, MN 55144-1000  
Phone: 612-733-3692  
J. Mazzoni, project mgr.  
Jerry D. Tapley, sales mgr. (612-733-9073)  
For personnel & branch offices see Minnesota Mining & Manufacturing Co.  
Manufacturer of character generators, distribution amplifiers, sync generators, audio & video routing switching systems & audio cart recorder/player.

### MINOLTA CORP.

101 Williams Dr.  
Ramsey, NJ 07446  
Phone: 201-825-4000  
S. Kusumoto, pres.  
John T. McCasland, sales mgr., industrial meters  
TV color analyzer for color balancing monitors & receivers, meters for precise lighting measurements, color temp meters, incident meters, digital foot lambert meters, foot candle meters & chroma meters.

### MITCHELL CAMERA CORP.

11630 Tuxford St.  
Sun Valley, CA 91352  
Phone: 818-768-6400  
Telex: 67-7108  
Fax: 818-504-9165  
Joseph J. Dunton, pres.  
W. C. Warren, v.p.  
Elizabeth A. Dee, sales  
Professional motion picture cameras & accessories.

### MITSUBISHI INTERNATIONAL CORP.

Mitsubishi Denki Bldg.  
Marunouchi, Tokyo  
Japan  
Cable address: Melco Tokyo

### Branch office:

FREMONT, CA 46305: 46305 Landing Pkwy.

Closed-circuit TV cameras, monitors, accessories, ultra high resolution color display monitor & CRT.

### MOBILE-CAM PRODUCTS

Box A-82108  
San Diego, CA 92138  
Phone: 619-441-1295  
Bill Black, pres.  
Teresa Hoefke, v.p.  
Design and manufacture news gathering vehicles, modular mobile units & related components.

### MODULATION SCIENCES INC.

115 Myrtle Ave.  
Brooklyn, NY 11201  
Phones: 718-625-7333; 800-826-2603  
Telex: 650-225-2362  
Richard Schumeyer, pres.  
Eric Small, v.p., engineering  
Dan Rau, dir., sales  
Manufactures & designs equipment for the broadcast industry: stereo TV generators; second audio program channel generators; precision aural demodulators; stereo spatial image expanders.

### MOHAWK WIRE & CABLE CORP.

9 Mohawk Dr.  
Leominster, MA 01453  
Phones: 508-537-9961; 800-422-9961; 800-642-9961 (MA only)  
Fax: 508-537-4358  
Paul Olson, chief exec. officer  
Joseph R. Fichtl, v.p.  
Mike Degnan, v.p., mktg.  
Barry Gelfand, v.p.  
Scott G. Penabaker, inside sales mgr.  
Manufacturer of computer & electronic cable, audio, high temperature TV camera cable, coaxial cable, satellite direct burial cable & fiber optic cable.

### MOLE-RICHARDSON CO.

937 N. Sycamore Ave.  
Hollywood, CA 90038-2384  
Phone: 213-851-0111  
TWX: 910-321-4615  
Fax: 213-851-5593  
Warren K. Parker, pres.  
Nanette Bond, exec. v.p.  
Dennis Parker, v.p., finance  
Lawrence Mole Parker, v.p., sales  
Michael C. Parker, v.p., operations  
Manufactures & designs lighting equipment for the motion picture, television, video & professional photographic industries.

### MONROE ELECTRONICS INC.

100 Housel Ave.  
Lyndonville, NY 14098  
Phone: 716-765-2254  
William E. Vosteen, pres.  
Brian D. Ives, exec. v.p.  
Eugene B. Fuller, mktg. mgr.  
Tone signal products, remote control equipment, audio receivers, telephone access equipment, high speed touch tone remote control equipment for headend control via satellite, dial-up telephone, microwave link or radio link. Telephone control of frequency agile receivers, emergency audio alert, cable & broadcast units, signal encoders & decoders. Relay switching panels, program timers & commercial insertion equipment.

### MOSELEY ASSOCIATES INC.

111 Castilian Dr.  
Goleta, CA 93117  
Phone: 805-968-9621  
Telex: 658-448 MOSELEY GLTA  
K. F. Zimmermann, pres.  
Manufacturer of remote & supervisory control systems, aural studio transmitter links, remote pickup links, stereo generators & demodulators, subcarrier generators & demodulators, telemetry return links & associated accessories.

### MOSLEY ELECTRONICS

1344 Baur Blvd.  
St. Louis, MO 63132  
Phone: 314-994-7872  
TV/FM antenna accessories for CATV & MATV, wall plates, wall taps, coaxial connectors, matching transformers, couplers, splitters & splicers.

### MOSSES & MITCHELL

Weydon Land  
Farnham, Surrey GU9 8QL  
England  
Phone: 0252-72-1236

### MOTION PICTURE ENTERPRISES INC.

Box 276  
Tarrytown, NY 10591  
Phone: 212-245-0969  
Herbert R. Pilzer, pres.  
Reels & cans, fiber cases, laboratory equipment, cutting room supplies, video tape reels, cassettes & shipping cases, studio & projection lamps, splicing case, film leader, recording tape, magnetic film & video tape.

## MOTOROLA INC.

Communications Sector  
1301 E. Algonquin Rd.  
Schaumburg, IL 60196  
Phone: 312-397-1000  
Telex: 499-1134 MOTI-UI; 433-0377 MOTI-UI  
TWX: 910-693-1481; 910-693-0891  
Fax: 312-576-2702; 312-576-0412  
Customer inquiries: Pat Schod, mgr., media relations

Robert W. Galvin, chmn.  
William J. Weisz, vice-chmn. & chief exec. officer

Ronald E. Greenwell, v.p., distribution  
Manufacturer of FM communications products & systems, including two-way radio, paging, data & alarm & control. Cellular telephone systems & subscriber equipment.

## MOVIOLA/J & R FILM CO INC

6820 Romaine St.  
Hollywood, CA 90038  
Phone: 213-467-3107  
TWX: 910-321-4220  
Fax: 818-505-9261

Joe Paskal, pres.  
Jim Reichow, v.p.  
Ron Powell, v.p., sales  
Manufacturer & distributor of film & tape equipment & supplies.

## MPB TECHNOLOGIES INC.

1725 N. Service Rd.  
Trans-Canada Hwy.  
Dorval, Que. H9P 1J1  
Canada  
Phone: 514-683-1490  
Telex: 05-823509

Dr. M. P. Bachynski, pres.  
Dr. F. G. R. Warren, v.p., digital products & technology  
Al Evers, sales mgr.  
R. J. Clark, asst. v.p., digital products & technology  
Manufacturer & distributor of character display generators, graphics systems, font compose system, NTSC encoders, concentrators, special applications, both hardware & software. Consulting, engineering & research services.

## MPCS VIDED INDUSTRIES INC.

MPCS Video Center Bldg.  
514 W. 57th St.  
New York, NY 10019  
Phones: 212-586-3690; 800-431-6004  
Telex: 291249MPCSUR  
Fax: 212-586-5282

Alan Neil, pres.  
Jeff Steier, v.p.  
Jay Dorman, national sales mgr., cable division  
Steve Fox, mktg. dir.  
Sells and rents video equipment for broadcast, industrial and commercial use; rental, sales, service and production facilities.

## MPO VIDEOTRONICS

2580 Turquoise Circle  
Newbury Park, CA 91320  
Phone: 805-499-8513  
Manufacturer of portable integrated video equipment.

## MULTIPLIER INDUSTRIES CORP.

135 Radio Circle  
Mount Kisco, NY 10549  
Phone: 914-241-9510  
Walter Ulrich, pres.  
Salvatore Colaluca, office mgr.  
John Sullivan, sales mgr.  
Michael Karlsson, product mgr.  
Complete line of safety equipment, nickel-cadmium batteries for portable transceivers, plug-in transient & surge protectors, all canvas products, nickel-cadmium battery packs for all meters, test equipment & two-way portable radios.

## MULTI PRODUCTS INTERNATIONAL

218 Little Falls Rd.  
Box 238  
Cedar Grove, NJ 07009  
Phone: 201-239-8183  
Telex: RCA 219289 MULTI UR  
Howard Longin, pres.  
LeRoy Gray, v.p.  
Frank Albano, mgr., CATV div.  
Manufacturer of matching transformers, ground blocks, 2, 3, 4 & 8-way splitters, taps, attenuator, stainless steel devices, FM splitters, other CATV passives, capacitors, power/audio transformers & inductors.

## MULTITENNA CORP. OF AMERICA

603 Cantigue Rock Rd.  
Westbury, NY 11590  
Phones: 516-997-7800; 516-997-7050  
Leonard H. King, pres.  
Steve Weinstein, mktg. dir.  
Richard D. Bogner, technical dir.  
Manufacturer of MDS & ITFS transmitting & receiving antennas.

## MULTI-TRACK MAGNETICS/RANGERTONE

115 Roosevelt Ave.  
Belleville, NJ 07109  
Phones: 201-751-6833; 800-221-1823  
Telex: 685-3304-RANGER  
George Zazzali, pres.  
Dahiel Zazzali, v.p.  
Fran Welsh, national sales mgr.  
Leonard Dickstein, sales mgr. & dir. of mktg.  
Gary Neyer, sales engineer  
Laslo Katonia, chief engineer  
Manufacturer & distributor of projectors, generators & recorders.

## NAC INC.

17 Kowa Bldg.  
2-7, Nishi-Azabu 1-Chome, Minato-Ku  
Tokyo, Japan 106  
Phone: 03-404-2321  
Telex: 0242-2490 CAMNAC J  
Fax: 03-479-1402  
Keinosuke Nakajima, pres.  
Juichi Ueki, v.p.  
Hiroaki Kumata, mgr., Image Creative System  
Tadashi Hatanaka, mgr., overseas mktg., Image Production Equipment  
Manufacturer of HDTV image transfer systems, motion picture & TV, visual display, animation, photo & video instrumentations, electronic image processing, remote sensing military technics and image engineering.

## NADY SYSTEMS INC.

1145 65th St.  
Oakland, CA 94608  
Phone: 415-652-2411  
Manufacturer of VHF wireless systems.

## NAGRA MAGNETIC RECORDERS INC.

19 W. 44th St., No. 715  
New York, NY 10036  
Phone: 212-840-0999  
Manufacturer of recording equipment.

## NAKAMICHI AMERICA CORP.

19701 S. Vermont Ave.  
Torrance, CA 90502  
Phone: 213-538-8150  
Manufacturer of recording equipment.

## NALPAK VIDED SALES INC.

1937-C Friendship Dr.  
El Cajon, CA 92020  
Phone: 619-258-1200  
Fax: 619-258-0925  
Manufacturer & distributor of video equipment.

## NARDA MICROWAVE CORP.

435 Moreland Rd.  
Hauppauge, NY 11788  
Phone: 516-231-1700  
TWX: 510-221-1867  
Fax: 516-231-1711

Bernard Leibowitz, pres.  
Jules Frohmann, v.p.  
John Coppola, v.p., mktg.  
Manufacturer of microwave instruments, components & non-ionizing RF radiation monitors.

## NATIONAL-STANDARD CO.

601 N. 8th St.  
Niles, MI 49120  
Phone: 800-253-1318  
Telex: 29-5187  
Fax: 616-683-6249  
G. H. Frieling Jr., chmn.-pres. & chief exec. officer  
M. B. Savitske, v.p., North American mktg.  
S. J. Walling, specialty products mktg. mgr.  
D. Wedsworth, product mgr.  
Karen S. Nason, mktg. services administrator  
Manufacturer of wire products.

## THE NATIONAL TELEPHONE SUPPLY CO.

5100 Superior Ave.  
Cleveland, OH 44103  
Phone: 216-361-0221

## NAUTEL MAINE INC.

201 Target Industrial Circle  
Bangor, ME 04401  
Phone: 207-947-8200  
Fax: 207-947-3693  
John Pinks, pres.  
Murray Sweetser, v.p.  
Jorgen B. Jensen, mgr., AM broadcast sales  
Manufacturer of solid state, modular amp/fet series AM broadcast transmitters; all powers, 400-w to 50,000-w.

## N.C.E. OF FLORIDA INC.

2025 N.E. 151st St.  
North Miami Beach, FL 33162  
Phone: 305-949-9084  
Erwin G. Harwood, pres.  
Werner Wolf, export sales  
Benjamin Frindel, sales mgr.  
Hydrofluid, Hydrofluid Jr. & Hydrofluid cam heads. Sales, service, rentals & special products for the professional motion picture user. Sells & services TV dollies, lenses, microphone booms, lighting & motion picture equipment. Manufacturers of 65/70mm camera, editing equipment & gear heads.

## NCS INDUSTRIES

2255-E Wynadotte Rd.  
Willow Grove, PA 19090  
Phones: 215-657-4690; 800-523-2342 (outside PA); 800-492-2032 (PA)  
Dick Grasso, pres.  
Jerry Quinn, national sales mgr.  
Authorized warranty service; equipment repair; full-line CATV supplier.

## NEC AMERICA INC.

(Broadcast Equipment Div.)  
1255 Michael Dr.  
Wood Dale, IL 60191  
Phone 312-860-7600  
TWX: 910-222-5991  
H. Ono, v.p. & gen. mgr.  
R. Dienhart, national sales mgr., video  
J. Engle, dir., sales  
J. White, mktg. mgr.  
M. Shimizu, dir., engineering  
Manufacturer of CCD cameras, digital special effects generators, all solid state video recorders, frame synchronizers, audio synchronizers, TV & FM transmitters.

## NEFF COMMUNICATIONS INC.

9721 Singleton Dr.  
Bethesda, MD 20817  
Phone: 301-530-6080  
John L. Neff  
Mabel A. Nelson  
Broadcast product marketing for industry & government, GSA scheduling & new product listing.

## L. E. NELSON SALES CORP./THORN-EMI

5451 Ukiah Circle  
Las Vegas, NV 89118  
Phone: 702-367-3656  
Telex: 299664  
L. E. Nelson, pres.  
B. A. Nelson, v.p.  
Dan Imfeld, v.p., sales  
Marion Rimmer, v.p., international sales  
Manufacturer & supplier of studio & theatre lamps.

## NEOTEK CORP.

1154 W. Belmont  
Chicago, IL 60657  
Phone: 312-929-6699  
Telex: 490-0005245  
Craig Connolly, pres.  
Susan L. Gosstrom, sales  
Manufacturer of audio mixing consoles.

## NEO-VISUAL

1200 Eglinton Ave. East  
No. 404  
Don Mills, Ont. M3C 1H9  
Canada  
Phone: 416-443-9811

## NEUMADE PRODUCTS CORP.

200 Connecticut Ave.  
Norwalk, CT 06856  
Phone: 203-866-7600  
H. E. Jones, pres.  
R. N. Jones, exec. v.p.  
L. C. Smith, sales mgr.  
Manufacturer of film & video tape storage & editing equipment. Racks & cabinets for quad tape boxes & U-Matic cartridges.

## RUPERT NEVE INC.

Berkshire Industrial Park  
Bethel, CT 06801  
Phone: 203-744-6230  
Telex: 969638  
Fax: 203-792-7863  
Barry J. Roche, pres.  
Anthony H. Langley, v.p., sales  
Rick Plushner, western regional sales mgr.  
Phone: 213-874-8124. Fax: 213-874-1406  
Tom Semmes, southeastern regional sales mgr.  
Phone: 615-329-9584. Fax: 615-329-1473  
Phil Wagner, eastern regional sales mgr.  
Phone: 212-956-6464. Fax: 212-262-0848  
Manufacturers of audio consoles for broadcast, film, post-production, music recording & mastering.

## NEW ENGLAND DIGITAL

Box 546  
49 North Main St.  
White River Junction, VT 05001  
Phone: 802-295-5800  
Telex: 701166  
Fax: 802-296-2075  
Bradley J. Naples, pres.  
John McQuade, v.p., manufacturing  
Franklin B. Sullivan, v.p., sales & mktg.  
Ted Pine, mktg. communications coordinator  
Manufacturers & distributors of digital audio post-production equipment.

## NEXUS ENGINEERING CORP.

7000 Lougheed Hwy.  
Burnaby, B.C. V5A 4K4  
Canada  
Phones: 604-420-5322; 206-644-2371  
Telex: 961000  
Fax: 604-420-5941  
J. Basil Peters, chmn. & chief exec. officer  
Peter van der Gracht, pres.  
David W. Rowat, v.p., sales dir.  
David Wood, U. S. private cable sales mgr.  
W. S. (Bill) Ashe, U.S. CATV sales mgr.  
Altaf Alimohamed, international sales mgr.  
Rob V. Kragelj, corporate communications dir.  
Manufacturer of headend equipment including satellite receivers, television modulators.

## Manufacturers & Suppliers

television de-modulators, heterodyne signal processors, on-channel processors, block up-converters, stereo generators, BTSC stereo encoders, active combiners, audio FM modulators, low and medium power transmitters, translators for VHF, UHF and FM applications. UHF combiners for turnkey multichannel applications.

### NICHOLODEON PRODUCTIONS INC.

30 Greenwich Ave.  
New York, NY 10011  
James Nichols, pres. & chief exec. officer  
Distribution & rental of color & monochrome large-screen TV projectors for business network telecasts, box office events, video magnification & sports telecasts.

### NORPAK CORP.

10 Hearst Way  
Kanata, Ont. K2L 2P4  
Canada  
Phone: 613-592-4164  
Telex: 053-4174  
Fax: 013-592-6560  
Jim Carruthers, pres.  
Edward Davies, v.p., sales & mktg.  
Manufacturer of broadcast data delivery systems and color graphic displays.

### NORTHEAST ELECTRONICS

(Division of Northern Telecom)  
Airport Rd.  
Concord, NH 03301  
Phone: 603-224-6511

### NORTHERN CATV DISTRIBUTORS INC.

Box 6729  
Syracuse, NY 13217  
Phones: 315-463-8433; 800-448-1655  
Andrew Tresness, pres.  
Dominik (Doc) D'Alfonso, v.p., mktg.  
Distributor of pay TV traps, filters & passive devices.

### NORTH SUPPLY CO.

600 Industrial Dr.  
Industrial Airport, KS 66031  
Phone: 913-791-7000  
C. Allen Batts, v.p. & gen. mgr.

### Distribution Centers:

Anaheim, CA; Dallas, TX; Dayton, NJ; Denver, CO; Fayetteville, NC; Leesburg, FL; Lanexa, KS; Memphis, TN; Portland, OR; San Francisco, CA; Warsaw, IN.

Complete line of CATV installation equipment, earth stations, headend equipment, cable, tools, hardware, etc.

### NORTHWEST MATERIALS INC.

320 W. Edgerton St.  
Bryan, OH 43506  
Phone: 419-636-1191  
Putnam S. Pierman

### NORTHWEST MONITORING SERVICE

Box 1042  
Pendleton, OR 97801  
Phone: 503-276-2281  
J. H. Platz, owner  
FM & TV aural modulation monitor calibrators.

### NORTONICS CO. INC.

8101 Tenth Ave. N  
Minneapolis, MN 55427  
Phone: 612-545-0401  
Telex: 290304  
Fax: 612-540-8678  
John A. Yngve, pres.

Alan C. Kronfeld, v.p., engineering & mfg.  
Karen Nickolauson, mktg. operations mgr.  
Manufacturer of audio & digital magnetic heads for OEMs, third-party maintenance organizations & replacement heads.

### NOVA SYSTEMS INC.

50 Albany Turnpike  
Canton, CT 06019  
Phone: 203-693-0238  
Stephen Kreinik, pres.  
Tedd Jacoby, v.p.  
Rich Zabel, sales mgr.  
Manufacturer of digital time base correctors & frame synchronizers.

### NSC ELECTRONICS INC.

2201 Landmeier Rd.  
Elk Grove Village, IL 60007  
Phone: 312-956-8000  
Dennis O'Brien, sales mgr.

### FRED A. NUOVO CORP.

Box 577  
1743 Route 104  
Ontario, NY 14519  
Phone: 315-524-2531  
Fred N. Nudd, pres.  
Rick A. Nudd Jr., v.p.  
Myrtle L. Nudd, treas.  
Richard Callen, secy.  
Galer N. Wright, sales mgr.  
Manufacture, fabrication, design & installation of AM, FM, CATV & microwave towers; mounting brackets for satellite dishes.

### NURAD INC.

2165 Druid Park Dr.  
Baltimore, MD 21211  
Phone: 301-462-1700  
Telex: 710-234-1071  
Gordon Neuberth, pres.  
David Rider, v.p., engineering  
David Fairley, v.p., radio engineering  
William H. Fisher, v.p., finance  
Stephen Neuberth, v.p., commercial mktg.  
Lisa Czizjak, dir., defense mktg.  
Thomas Potter, dir., production  
Manufacturer of microwave ENG systems including receive & transmit antennas, remote controls, transmitters, receivers & airborne systems. Design & turnkey installations.

### NYTONE ELECTRONICS CORP.

2424 South 900 West  
Salt Lake City, UT 84119  
Phone: 801-973-4090

### O'CONNOR ENGINEERING LABS

100 Kalmus Dr.  
Costa Mesa, CA 92626  
Phone: 714-979-3993  
Telex: 685-641  
Fax: 714-957-8138  
Cable: OCELINC  
Chadwell O'Connor, pres.  
Robert Kredel, dir., sales  
Manufacturer of camera support systems.

### OETICS INC.

(Broadcast Division)  
1515 S. Manchester Ave.  
Anaheim, CA 92802-2907  
Phone: 714-774-2200  
Fax: 714-535-8532  
Telex: 3716642 OETICS COMM  
David E. Lewis, v.p. & gen. mgr.  
Bill Keegan, dir., sales & mktg.  
Manufacturer of video tape cart machines, tape recorders & robotics; broadcast television video cart machines in established small formats; 280-cart & 600-cart robotic library; 65,000-cart database management & traffic & automation systems interface hardware & software.

### OLESAN

1535 Ivar Ave.  
Hollywood, CA 90028  
Phones: 213-461-4631; 800-331-8897 (CA);  
800-821-1656 (outside CA)  
Supplier of video & special effects products & services.

### OMICRON VIDEO

21822 Lassen St.  
Unit L  
Chatsworth, CA 91311  
Phone: 818-700-0742  
Telex: 9102401888  
Fax: 818-700-0313  
Manufacturer of video/audio distribution amplifier routing switchers, master control SW sync generators.

### OPAMP LABS INC.

1033 N. Sycamore Ave.  
Los Angeles, CA 90038  
Phone: 213-934-3566  
B. Losmandy, mgr.  
Amplifiers, oscillators, power supplies, audio consoles, video distribution amplifiers. Opamp Technical Books subsidiary specializes in audio, TV, film, video & computer engineering books.

### OPTICAL COATING LABORATORY INC.

2789 Northpoint Pkwy.  
Santa Rosa, CA 95407-7397  
Phone: 707-545-6440  
Rick Stranlund, gen. mgr., commercial products div.

Manufacturer of laminated contrast enhancement products for visual displays, dichroics for color TV cameras & projection systems, heat/light separation mirrors for projection systems, anti-reflection coatings & EMI/RFI shielding for cathode ray tubes & front surface mirrors for projection TV systems.

### OPTICAL DISC CORP.

17517-H Fabrica Way  
Cerritos, CA 90701  
Phone: 514-522-2370  
Telex: 510-1012615  
Fax: 714-670-9356  
Richard Wilkinson, pres.  
Donald Hayes, v.p., mktg.  
Manufacturer of videodisc recording systems, recordable laser videodiscs and videodisc mastering systems.

### OPTICAL & TEXTILE

22/26 Victoria Rd.  
New Barnet, Herts EN4 9PF  
ENGLAND  
Telex: 8955869

### ORBAN ASSOCIATES INC.

645 Bryant St.  
San Francisco, CA 94107  
Phones: 415-957-1067; 800-227-4498  
Telex: 17-1480  
Cable: ORBANAUDIO  
John Delantoni, gen. mgr.  
Howard Mullinack, mktg. & sales mgr.  
Robert Orban, chief engineer  
Manufacturers of audio processing equipment for production & transmission.

### ORION RESEARCH INC.

4650 W. 160th St.  
Cleveland, OH 44135  
Phone: 216-267-7700  
Telex: 510-600-0034  
Fax: 216-267-5894  
Richard S. Hajdu, pres.  
Charles A. Polomsky, mktg. mgr.  
Manufacturer of computerized audio mixing systems with recall memory for television applications, rack mountable audio mixers & stereo audio power amplifiers.

### OSRAM CORP.

110 Bracken Rd.  
Montgomery, NY 12549  
Phone: 914-457-4040  
Paul Caramagna, product group dir.  
Broadcast, stage & studio lighting & equipment.

### OTARI CORP.

378 Vintage Park Dr.  
Foster City, CA 94404  
Phone: 415-592-8311  
TWX: 910-376-4890  
Fax: 415-591-3377  
Jack Soma, pres.  
David Roubesh, national sales mgr.  
John Carey, mktg. mgr.  
Sally Olson Saubolle, mktg. coordinator  
Manufacturer of professional audio/broadcast magnetic recorders, reproducers & duplication systems, SMPTE/EBU synchronizers & generators, readers & cart machines.

### OSBERRY

(Div. of Richmark Camera Service Inc.)  
180 Broad St.  
Carlstadt, NJ 07072  
Phone: 201-935-3000  
Telex: 133509  
Mark Ackerman, pres.  
Stephen Hallet, national sales mgr.  
Jim Aneshansley, dir., mktg.  
Manufacturer of video filmography systems, animation stands & recorders, filmstrip stands, optical printers, 8mm, 16mm & 35mm cameras.

### PACIFIC RECORDERS & ENGINEERING CORP.

2070 Las Palmas Or.  
Carlsbad, CA 92009  
Phone: 619-438-3911  
Telex: 181777  
Fax: 619-438-9722  
MCI: 650-285-0799  
Jack K. Williams, pres.  
Anders Madsen, sales mgr.  
Manufacturers of audio broadcast equipment for radio & TV including consoles & cart machines; turnkey systems application.

### PACIFIC TOWER CO.

4334 N.E. 148th Ave.  
Portland, OR 97230  
Phone: 503-254-7303  
Gilbert J. Nielsen, pres.  
Tower sales & erection, coaxial lines, microwave, satellite earth stations, tower lighting, painting & ground systems.

### PACKAGED LIGHTING SYSTEMS INC.

Box 285  
29-41 Grant St.  
Walden, NY 12586  
Phones: 914-778-3515; 800-426-1133  
Fax: 914-778-1286  
Lillian Hilzen, pres.  
Hy Hilzen, v.p.  
Lee Daniels, mgr., sales & mktg.  
Lois Meyer, office mgr.  
Manufacturers & distributors of quartz lighting instruments, electronic control equipment, electrified grid systems, lamps & related accessories, complete studio lighting telepacks.

### PACO ELECTRONICS USA INC.

350 S. Figueroa St.  
Suite 364  
Los Angeles, CA 90071-1101  
Phone: 213-617-9323  
Telex: 756923  
Fax: 213-687-3524  
Kuniyasu Kakiuchi, pres.  
Ted Wakabayashi, regional sales mgr.  
Manufacturer of battery equipment & accessories.

### PAG AMERICA LTD.

1270 Hendersonville Rd.  
Asheville, NC 28803  
Phone: 704-274-1438  
Manufacturer of battery equipment & accessories.



## PALTEX

2752 Walnut Ave.  
Tustin, CA 92680  
Phone: 714-838-8833  
TWX: 910-333-8535  
Fax: 714-838-9619

Roger L. Bailey, chief exec. officer  
Stuart J. Dunford, gen. mgr.  
Joe Cirincione, sales distributor  
Jim Owen, internal sales support  
Manufacturer of post production equipment including video tape & laserdisc edit controllers; audio consoles; video & audio tape erasers.

## PANASONIC BROADCAST SYSTEMS CO.

(Div. of Matsushita Electric Corp. of America)  
One Panasonic Way  
Secaucus, NJ 07094  
Phone: 201-348-7671  
Tak Urabe, exec. v.p.  
Anthony Pignoni, v.p.  
Manufacturer of M-II 1/2-inch format-based VTRs, including camcorders and cart machines.

## PANASONIC INDUSTRIAL CO.

(Div. of Matsushita Electric Corp. of America)  
Two Panasonic Way  
Secaucus, NJ 07094  
Phone: 201-348-7000  
Stan Basara, pres.  
Scott Minakami, exec. v.p.  
Ron Tomczyk, mgr., public relations  
Steve Yuhas, v.p. & gen. mgr.

## Audio-Video Systems Group:

T. Conboy, Milton Landau, & Herman Schkolnick, asst. gen. mgrs. Phone: 201-348-7000

Manufacturer of industrial audio-video systems equipment; video broadcast cameras, VCRs, monitors & accessories; CATV, DBS, large screen video display boards.

## PARALLEL

6551 S. Revere Pkwy.  
Suite 255  
Englewood, CO 80111  
Phone: 303-799-6532  
Dale E. Kline, pres.  
Kathy P. Pope, mktg. mgr.

## Branch Office:

LANSING, MI 48910: 6035 Executive Dr., Suite 2. Phone: 517-882-6063.

Batch, on-line, on-site billing systems for cable TV, including addressable interfaces & local reporting. Cable office automation & networking. Targeted marketing services. Standalone computer systems.

## PARAMETRIC INDUSTRIES INC.

43 South Ave.  
Bldg. No. 1  
Burlington, MA 08131  
Phone: 617-272-3000  
Robert T. Fallon, pres.  
Louis J. Covino, treas.  
Microwave diodes & devices.

## PASSIVE DEVICES INC.

5149 N.E. 12th Ave.  
Fort Lauderdale, FL 33334  
Phone: 305-493-5000  
Telex: 293 865 MAIL CT  
Fax: 305-681-1135  
Donald Edelman, pres.  
Barbara R. Edelman, v.p.  
David Green, sales mgr.  
Don Zimmerman, Mike Edelman, Jonathan Martin, sales  
Manufacturers of supreme series passives; distributors of equipment, refurbishers & sellers of used converters and line equipment.

## PATCH BAY DESIGNATION CO.

Box 6278  
Glendale, CA 91205  
Phone: 818-241-5585

## Shipping Address:

4742 San Fernando Rd.  
Glendale, CA 91204  
Designer & manufacturer of equipment labels.

## PAYVIEW LIMITED

G.P.O. Box 3000  
Hong Kong  
Phones: (3)-391566; 619-564-3320 (U.S. consultant, J. Thompson)

George Ho, chmn.  
William S. H. Cheung, dir.  
K. K. Leung, dir., finance  
Manufacturer of addressable, highly secure audio/video scrambling equipment with text, telephone dialer for Pay-Per-View order entry.

## PECA INC.

592 Winks Lane  
Bensalem, PA 19020  
Phone: 215-245-1550

Ralph G. Douglass, pres.  
Agnes E. Leckner, v.p.  
Terrence C. Ryan, mgr., technical services  
James A. Gracie, technical coordinator  
Designer & manufacturer of cable communications equipment, CATV test equipment, headend equipment, non-duplicated headend equipment & related specialty items, cable advertising hardware & software, instrument repair service, system design, make ready engineering, splicing, sweeping & balancing, FCC proof of performance. Technical services.

## PEERLESS SALES CO.

1950 Hawthorne Ave.  
Melrose Park, IL 60160  
Phone: 312-865-8870  
Fax: 312-865-2941  
Walter Griffing, pres.  
Walter Snodell, v.p.  
Frank Briggs, mgr., mktg.  
Supplier of carts, stands, mounting accessories for television receivers & monitors, CCTV camera mounts speaker mounts & other accessories.

## PEIRCE-PHELPS INC.

2000 N. 59th St.  
Philadelphia, PA 19131  
Phones: 215-879-7171; 800-862-6800  
Fax: 215-878-5252  
Henry S. Grove III, v.p.  
Michael Dillon, sales mgr., video systems  
Charles Moore, sales mgr., audio systems

## Branch Offices:

CAMP HILL, PA 17011: 490 S. St. John's Church Rd. Phone: 717-761-0240. Chris Foreman, mgr.

GAITHERSBURG, MD 20878: 7-7 Metropolitan Court. Phone: 301-948-5266

Manufactures audio, video, A/V & teleconferencing products & systems.

## PENNY & GILES

2716 Ocean Park Blvd.  
Santa Monica, CA 90405  
Phone: 213-393-0014  
Manufacturer of controllers & faders.

## PEP INC.

25 W. 54th St.  
New York, NY 10019  
Phone: 212-246-2490

## PERFORMANCE CABLE TV PRODUCTS

1770 Macland Rd.  
Dallas, GA 30132  
Phone: 404-443-2788  
Jud Williams, owner

Repair & maintenance of cable TV distribution equipment; manufactures power supplies & special CATV devices.

## PERROT ENGINEERING LABS INC.

7201 Lee Hwy.  
Falls Church, VA 22046  
Phone: 703-532-0700  
Telex: 3724288  
V. P. Tygesen, pres.  
W. D. Mallon, v.p.  
E. Bowers, mktg.  
Manufacturer of portable power equipment & lighting systems.

## PESA AMERICA INC.

6073 N.W. 167th St.  
Suite C-4  
Miami, FL 33015  
Phones: 305-556-9638; 800-USA-PESA  
Telex: 6712435 PESAM  
Antonio D. Borja, pres.  
Charles Kunz, sales mgr.  
Jose A. Elman, mktg. dir.  
Fernando Guillot, operations mgr.  
Manufacturer of TV broadcast equipment.

## PFB CONCEPTS

Box 2222  
Des Plaines, IL 60018  
Phone: 312-640-1853  
Paul Bergetz, pres.  
Manufacturer of rack mounting hardware & enclosure systems for audio/video production, on site system design.

## PFM ELECTRONICS

309 Hwy. 82 W  
New Boston, TX 75570  
Phones: 214-628-3624; 800-235-2288  
Rodney J. Tinney

## PHILIPS TELEVISION SYSTEMS INC.—see

BTS Broadcast Television Systems Inc. (a joint company of Bosch and Philips)

## PHILIPS TEST & MEASURING INSTRUMENTS

(A North American Philips Co.)  
85 McKee Dr.  
Mahwah, NJ 07430  
Phone: 201-529-3800  
Telex: 64-2351  
Emile Geisenheimer, pres.  
Robert C. Joseph, v.p.  
Michael Leeds, national sales & mktg. mgr.  
Ole Plett, product mgr.  
Television measuring equipment.

## PHOTOGRAPHIC EQUIPMENT SERVICE INC.

165 Huguonot St.  
New Rochelle, NY 10801  
Phone: 914-235-2720  
Edward Willette, pres.  
Hans Jaggi, secy.-treas.  
Manufacturer of equipment for animation, graphics, inserts & transparencies.

## PHOTO-SONICS INC.

820 S. Mariposa St.  
Burbank, CA 91506  
Phone: 213-849-6521  
Telex: 67-3205  
John Kiel, pres.  
Gene Johnson, v.p., operations  
Roy Edwards, v.p., engineering  
Edward Furer, v.p.

## PICD PRODUCTS INC.

103 Commerce Blvd.  
Liverpool, NY 13088  
Phones: 315-451-7700; 800-822-7420 (outside NY)  
Telex: 646-288  
Fax: 315-451-7904  
Bernard Hitchcock, chmn. & chief exec. officer  
George M. Knapp, pres.  
Jim Mead, Jim Quigley, CATV div. sales mgrs.

Penny Garo, mktg. dir.  
Bill Kitchen, CATV engineering  
Harold Thrippleton, dir. of engineering  
Dan Chmielewski, public relations  
Manufacturers & distributors of system encoders, outdoor & indoor decoders, notch filter traps, tier traps & specially tuned traps for CATV applications, on-premises voltage-controlled trapping systems, security sleeves, strand mount & multiple filter enclosure for pedestal applications, addressable control systems for CATV systems, satellite reception equipment, hardware & electronics for CATV, MATV, SMATV & MDS, satellite earth station antennas & receivers.

## PINNACLE SYSTEMS INC.

2380 Walsh Ave.  
Santa Clara, CA 95051  
Phone: 408-970-9787  
Telex: 362364  
Fax: 408-970-9798  
Ajay Chopra, pres.  
Mark C. Gray, v.p., mktg. & sales  
Gary Horstkorta, national sales mgr.  
Manufacturer of video workstation systems.

## PINZONE COMMUNICATIONS

Box 540  
14850 Cross Creek Park  
Newbury, OH 44065  
Phone: 216-564-9093  
Telex: 3714400 PINZONE UR  
Fax: 216-564-8066  
Basil Pinzone Jr., pres.

## PIONEER COMMUNICATIONS OF AMERICA INC.

600 E. Crescent Ave.  
Upper Saddle River, NJ 07458-1827  
Phones: 201-327-6400; 800-421-6450 (outside NJ)  
Fax: 201-327-9379  
Pete Imamura, pres.  
Jerry Landskron, v.p.  
Jerry Nelson, dir., sales  
Michael T. Hayashi, mktg. mgr.  
John Unverzagt, dir., engineering  
David Nicholas, national sales mgr.

## Sales Representatives:

MID-ATLANTIC: J. Mack Parkhill, national accounts mgr. Phone: 614-876-0771  
SOUTHEASTERN: Jeffrey Gardner, national accounts mgr. Phone: 404-325-7467  
CENTRAL: Richard Schmeck, national accounts mgr.  
NORTHEAST: Fae Kopaacka, national accounts mgr.  
Manufacturer of home terminals & converters including standard, one-way addressable, two-way addressable; support systems, software support & implementation services.

## P. I. TOOL SUPPLY

431 E. Diamond Ave  
Gaithersburg, MD 20878  
Phone: 301-963-8081  
Ed Goldstein, Bobbie Goldstein  
Specialty hand tools & supplies for underground construction, narrow-cut trenching shovels for trencher/vibrator plow users, two-way hand held radios, hacksaws with 1 inch bandsaw blades, station & drop-wire reel carrier, barricade tape, marking paint, reel swinger.

## PIPE-PIPER

Turco Mtg. Inc.  
3456 N. Washington Ave.  
Minneapolis, MN 55412-2688  
Phone: 612-588-0741  
Telex: 5106013762  
Fax: 612-588-2841  
Scott Kaercher, v.p., sales  
Pipe boring unit, trenchless trencher, vibratory plow.

## Manufacturers & Suppliers

**T. R. PITTS CO.**  
501 W. Fifth St.  
Winona, MN 55987  
Phones: 507-452-2629; 800-533-8092  
Thomas R. Pitts, pres.  
Sheila Pitts, v.p.

**Regional office:**  
SEATTLE, WA: Don Thompson. Phone:  
206-821-9709

Headend modulators, receivers, processors, antennas, preamps, satellite dishes, headend equipment, line hardware, amps, extenders, cable, connectors, drop materials; fiberglass, plastic & metal pedestals, foam for pedestal bases & conduit, pedestal flags, marker flags, marking paint & tape, winches & hoists; coupon books & payment systems, theft of service labels, rust & corrosion vapor capsules, stereo synthesizers & processors, cable ties & clips, security systems, automatic advertising insertion equipment, studio equipment, video tape taps, character generators, stereo processors, standby power tools, traps, converters, towers, lights, apartment boxes, high & mid-split amps. Video post-production facilities. Advertising sales, turn-key/consulting, system audits, equipment consulting.

### **PKE INTERNATIONAL PTY. LTD.**

Box 68, Guildford  
Perty, Western Australia 6055  
Australia  
Phone: 09-378-1155  
Telex: AA 94187  
Supplier of radio broadcast equipment.

### **PLASTOID CORP.**

708 Third Ave.  
New York, NY 10017  
Phone: 212-697-0710  
Jacqueline Traeger-Rado, pres.  
J. Leon Brodsky, v.p.  
J. McCann, dir., sales  
Manufacturers of aluminum sheath coaxial cable, jacketed & messengered, drop cables, foam & solid dielectric, with or without messenger.

### **PLYMOUTH RUBBER CO. INC.**

104 Revere St.  
Canton, MA 02021  
Phone: 617-828-0220  
Telex: 92-4431  
D. M. Hamilburg, pres.  
M. J. Hamilburg, v.p.  
F. X. McCormack, field mgr., CATV  
Manufacturer of insulating & jacketing tapes.

### **POLAROID CORP.**

575 Technology Square  
Cambridge, MA 02139  
Phone: 617-577-2000  
Manufacturer of video recorders & components.

### **PORTA-PATTERN INC.**

Box 38945  
750 N. Highland Ave.  
Los Angeles, CA 90038  
Phone: 213-461-3561  
Ed Ries, pres.  
E. H. Taylor Jr.  
Manufacturer of test charts, test chart systems, slides, films, transparencies, spherical transparency illuminators, specialized test media.

### **PORTAC INC.**

108 Aero Camino  
Santa Barbara, CA 93117-3170  
Phone: 805-685-2960  
Brian E. Hooper, pres.  
Tracey A. Hooper, sales mgr.  
Manufacturers of time-managed message

generator with VTR controllers for information channel use; multi-channel & telephone-coupled capability.

### **H. K. PORTER INC.**

74 Foley St.  
Somerville, MA 02143  
Phone: 617-776-8200  
General purpose & plant maintenance cutters, reinforcing rod, mesh & hard metal cutters, power & communications cable cutters, ferrous & non-ferrous, guy strand, wire rope, steel strapping & chain cutters; tire chain repair tools, lightweight fiberglass handled cutters, professional pruning tools, special purpose tools, power tool workheads, hydraulic power sources, power tool hoses & accessories.

### **POTOMAC INSTRUMENTS INC.**

932 Philadelphia Ave.  
Silver Spring, MD 20910  
Phone: 301-589-2662  
Telex: 650-291-6488  
Robert H. Ellenberger, pres.  
D. G. Harry, v.p., mktg.  
Clifford C. Hall, v.p., engineering  
Manufacturer of phase monitors, AM, FM & TV field intensity meters, recalibration services, audio generators & analyzers, remote control.

### **POWER & TELEPHONE SUPPLY CO. INC.**

Box 43223  
530 Interchange Dr.  
Atlanta, GA 30336  
Phone: 404-691-6813

### **POWER CONVERSION PRODUCTS INC.**

42 East St.  
Box 380  
Crystal Lake, IL 60014  
Phone: 815-459-9100  
Telex: 910-634-3356  
Edward S. Weil, pres.  
Chris F. Seyer, exec. v.p.  
Manufacturer of battery chargers, power supplies, DC power systems, DC to DC converters, ringing generators, DC to AC static inverters.

### **POWER-OPTICS INC.**

(Subsidiary of Evershed Power-Optics Ltd.)  
Box 757  
Vienna, VA 22180  
Phone: 703-938-0505  
E. J. Sutter, agent  
Remote control pan & tilt heads for industrial, educational, medical & CATV applications, motorized & servo lens drive units, camera pedestals, CCTV, remote control microwave positioning devices & equipment.

### **PRECISE POWER CORP.**

715 60th St., Court East  
Box 9547  
Bradenton, FL 34206  
Phone: 813-746-3515  
L. B. McLane, exec. v.p.  
D. H. Rodkey, mktg. communications mgr.  
Non-interruptive power supply systems.

### **PREFORMED LINE PRODUCTS CO.**

660 Beta Dr.  
Mayfield Village, OH 44143  
Phone: 216-461-5200  
Fax: 216-442-8816  
Mailing address:  
Box 91129  
Cleveland, OH 44101  
Jon R. Ruhlman, pres.  
David P. Arnold, v.p., sales  
Robert D. Skilton, sales mgr.  
Richard L. Pardee, mktg. systems mgr.

### **Branch Offices:**

ALBEMARLE, NC 28001: Box 818. Phone:  
404-938-6820

ROGERS, AR 72756: 2740 S. First St. Phone:  
501-636-7600

### **Field Sales Mgrs.:**

NORTHWEST: Richard J. Hodona, 7075 S. De-  
pew St., Littleton, CO 80123. Phone:  
303-979-1079

SOUTHWEST: Arnold J. Winter, 29546 Foun-  
tainhead St., Agoura Hills, CA 91301. Phone:  
818-706-0533. Gerald W. Winter, 950 Eagles-  
nest Place, Newbury Park, CA 91320. Phone:  
805-499-1641

CENTRAL: Clifford A. Decker, 9727 Nina St.,  
Omaha, NE 68124. Phone: 402-391-6570

NORTHERN MIDWEST & EASTERN: John Hof-  
stetter, 660 Beta Dr., Mayfield Village, OH  
44143. Phone: 216-461-5200

SOUTHERN MIDWEST: E. J. Snyder, Rte. 5,  
Box 162, Carthage, MO 64836. Phone:  
417-358-3037

Manufacturers of deadends, splices & false  
deadends for guy, messenger strands & ser-  
vice drops for coaxial cables, plastic guy  
guards, tree guards, lashing rods, guy-wire  
dispensers, plastic spacers, vibration damp-  
ers & lashwrap connectors for terminating  
lashing wire.

### **PRIESTER SUPPLY CO. INC.**

Box 5507  
701 107th St.  
Arlington, TX 76011  
Phone: 817-261-1111

Steve Vincent & Jim Tarpley  
Trunk & distribution amplifiers & passives,  
headend equipment, taps, converters, test  
equipment, CATV pole line hardware & con-  
struction supplies, strand, lashing wire, coax-  
ial cable, connectors, pedestals, underground  
housings, towers, drop hardware.

### **PRO BATTERY INC.**

3941 Oakcliff Industrial Court  
Atlanta, GA 30340  
Phones: 800-451-7171; 404-449-5900  
Telex: 312723  
Fax: 404-449-5457  
Neal A. Zucker, dir., mktg.

### **Branch Office:**

MOUNTAINVIEW, CA 94043: 1220 Pear Ave.  
Manufacturer of rechargeable & primary bat-  
tery systems.

### **PROCAM INC.**

905 N. Cole Ave.  
Hollywood, CA 90038  
Phone: 213-464-2125  
Regis Laderriere, pres.  
16mm & 35mm motion picture professional  
cameras, fluid heads & tripods, camera in-  
strumentations.

### **PROELIN CORP.**

Box 368  
1700 N.E. Cable Dr.  
Conover, NC 28613  
Phone: 704-464-4141  
Fax: 704-464-5725  
Gary R. Kanipe, pres.  
Larry A. Bowman, v.p.  
Dan C. Johnson, mgr., sales  
Nicholas Moldovan, dir., technical sales &  
mktg.  
Manufactures satellite earth stations for CATV  
& SMATV applications.

### **PRODUCTION PRODUCTS CO.**

One Mezy Lane  
Manlius, NY 13104  
Phone: 315-682-2031

### **PROFESSIONAL OESIGN PRODUCTS INC.**

5123 Dahlia Dr.  
Los Angeles, CA 90041  
Phone: 213-257-2121  
Fax: 213-258-7520

### **PROJECTION OPTICS CO. INC.**

8 Fernwood Rd.  
Florham Park, NJ 07932  
Phone: 201-822-1000  
Stuart Held, v.p.  
Projectors for transmission & effects, lenses  
for projectors & large screen TV.

### **PROPED INC.**

Box 154  
Sicklerville, NJ 08081  
Phone: 609-728-2940  
Michael Palermo, pres.  
James Mason, v.p.  
Robyn Hausmann, sales  
Manufacturer of apartment boxes & pedestals  
for indoor & outdoor use, with replaceable  
parts, stock items & special orders.

### **PROTECH AUDIO CORP.**

Flowerfield Bldg. No. 1  
St. James, NY 11780  
Phone: 516-584-5855  
Telex: 230199  
William Murphy, pres.  
J. Giambone, v.p.  
Audio consoles & studio electronic compo-  
nents, studio input lines including amplifiers,  
equalizers, compressors, control devices,  
mixers, limiters, switchers, VCAs, preampli-  
fiers & distribution amplifiers, audio distribu-  
tion amplifiers.

### **PROTECTO WRAP CO.**

2255 S. Delaware St.  
Denver, CO 80223  
Phone: 303-777-3001  
John Robinson, mktg. mgr.  
Corrosion-resistant coatings & waterproofing  
membranes.

### **PROVISIONAL BATTERY CO. INC.**

3941 Oakcliff Industrial Court  
Atlanta, GA 30340  
Phones: 404-449-5900; 800-451-7171  
Telex: 312723  
Eugene Sherry, pres.  
Leonard Cocciadiffero, v.p.  
Kevin J. Barry, sales mgr.  
R. G. Edwards, mktg.  
Battery supply house, lead-acid, nicad, silver-  
zinc, mercury, lithium & battery chargers,  
battery packs for remote cameras & recorders,  
portable ENG lighting systems.

**PYE TVT LTD.**—see BTS Broadcast Television  
Systems Inc. (a joint company of Bosch  
and Philips)

### **PYRAMID INDUSTRIES INC.**

3700 N. 36th Ave.  
Phoenix, AZ 85019  
Phones: 602-269-6431; 800-528-4529  
Fax: 602-272-7372  
Earl Gilbert, pres.  
Chuck Scurr, v.p.  
Robert M. Abrahams, national sales dir.  
Rex Porter, dir., CATV sales  
Steve Youtsey, dir., mktg.  
Manufacturer of CATV coaxial connectors, fit-  
tings & accessories, metal CATV pedestals.

### **Q-BIT CORP.**

2575 Pacific Ave. NE  
Palm Bay, FL 32905-2699  
Phone: 305-727-1838  
Howard B. Hillman, pres.  
Gary Callaway, v.p. & gen. mgr.  
Hansel Mead, v.p., engineering  
Mary Rogers, sales mgr.  
Amplifiers & pre-amplifiers.

## Q. E. MANUFACTURING CO.

315 Cherry St.  
New Berlin, PA 17855  
Phone: 717-966-1017  
Glenn G. Miller, pres.  
Robert W. Miller, v.p.  
Dale L. Miller, secy.-treas.  
Manufacturer of aerial line construction tools.

## QEI CORP.

Box D  
One Airport Dr.  
Williamstown, NJ 08094  
Phones: 609-728-2020; 800-334-9154  
Telex: 510-686-9402  
Charles Haubrich, pres.  
William J. Hoelzel, sr. v.p.  
John J. Pilman, v.p.  
Ed Etschman, mgr., domestic sales  
Manufacturers of FM transmitters, modulation monitors, automatic remote control systems.

## QSI SYSTEMS INC.

12 Linscott Rd.  
Wobum, MA 01801  
Phone: 617-938-1403  
Alfred J. Smilgis, pres.  
George Fall, v.p.  
Richard T. Sanford, dir., sales & mktg.  
Ed Ricciardi, chief engineer  
Manufactures source identifiers, color bar generators, auto-phasing blackburst generators, count-down generators, video DA, mini-production switchers.

## Q-TV

(Div. of Q-CO Industries Inc.)  
104 E. 25th St.  
New York, NY 10010  
Phone: 212-460-9050  
George Andros, v.p.  
John Maffe  
Manufacturer of console & conveyor transport videoprompter systems; computer prompter & mini-prompter systems for on location events.

## QUALITY RF SERVICES INC.

850 Park Way  
Jupiter, FL 33477  
Phones: 305-747-4998; 800-327-9767 (outside FL); 800-433-0107 (FL)  
Fred J. Rogers, pres.  
Ernest Cantelmo, v.p.  
Sylvia Rathbone, mgr., customer service  
CATV replacement components for all makes of amplifiers, including hybrids, transistors, diodes, capacitors, etc. CATV equipment repair, CATV amplifier upgrade on all makes of modules. Manufactures high gain upgrade modules using parallel hybrid technology. Supplies plug-in-pads, equalizers, power packs & line extender modules.

## QUALITY VIDEO SUPPLY CORP.

76 Frederick St.  
Hackensack, NJ 07602  
Phones: 201-488-8336; 800-431-6000  
Telex: 219-804  
Varghese Reju, pres.  
Rose Marie Cassell, mktg. services  
Tobe Carey, sales mgr.  
Manufacturer & distributor of video accessories, video RF switchers, cables, lighting, adapters, tripods, tape erasers, cassette holders, battery products, video tape, test equipment, furniture, racks, printed goods, sound effects records & modular studio equipment.

## QUANTA CORP.

2440 S. Progress Dr.  
Salt Lake City, UT 84119  
Phone: 801-974-0992  
TWX: 910-925-5684  
Fax: 801-974-5147  
Allan J. Behr, pres.

Ron Ward, senior v.p., engineering  
Peter Lowten, v.p., mktg.  
Jack Calaway, v.p., editing systems  
Larry Manikowski, comptroller  
Earl Gray, v.p., manufacturing  
Peter Glassberg, national sales manager  
Manufacturer of television graphics systems including character generators, video paint systems & video editing systems.

## QUANTEL INC.

655 Washington Blvd.  
Stamford, CT 06901  
Phone: 203-348-4104  
Fax: 203-356-9021  
Steven King, chief exec. officer  
Manufacturer of synchronizers, digital effects, digital art/graphics/animation, character/caption generators, standards converters, digital still stores, central still library & digital editing/animation systems.

## QUANTUM AUDIO LABS INC.

(Div. of Paltex)  
2752 Walnut Ave.  
Tustin, CA 92680  
Phone: 714-838-8833  
Fax: 714-838-9619  
Roger L. Bailey, chief exec. officer  
David Rollins, sales engineer  
Production audio consoles & bulk tape erasers.

## QUICK-SET INTERNATIONAL INC.

3650 Woodhead Dr.  
Northbrook, IL 60062-1895  
Phone: 312-498-0700  
Telex: 72-4362  
Barry Kipnis, pres.  
Manufacturers of tripods, heads, pedestals, dollies for TV & other instrumentation purposes. Camera housings, pan/tilt units, remote control switching gear, auto pan units, digital controls & mounting brackets.

## QUOTRON SYSTEMS INC.

5454 Beethoven St.  
Los Angeles, CA 90066  
Phone: 213-827-4600  
M. E. Mohr, pres.  
G. Levine, v.p., mktg.  
Video compatible character generators for CATV, input keyboards & other data terminals & instantaneous financial information.

## RADIATION SYSTEMS INC.

1501 Moran Rd.  
Sterling, VA 22170  
Phone: 703-450-5680  
Telex: 899156  
Richard E. Thomas, chmn. & chief exec. officer  
Hal Gruen, pres. & chief operating officer  
Manufacturer of satellite earth station antennas from 1.8 meters to 32 meters, point-to-point communications antennas and tactical/transportable antennas.

## RADIO RESOURCES INC.

7483 Candlewood Rd.  
Hanover, MD 21076  
Phones: 301-859-1500; 800-54-RADID  
Ashley Scarborough, pres.  
Bernie O'Brien, mgr., sales  
Distributor of radio broadcast equipment & accessories.

## RADIO TOWER CO. INC.

Box 1826  
Boise, ID 83701  
Phone: 208-344-0947  
John H. Runkle, pres.  
Betty Jean Runkle, v.p.  
J. Runkle, sales  
Robin Holmquist, mktg.  
Jim Bender, special engineering  
George Lostra  
Fabricates 9 sizes of guyed tower to stock;

capable of building any size guyed or self-supporting tower. Fabricates, erects, installs & services antennas; coax, wave guide, lighting, buildings, turnkey.

## RAMKO RESEARCH INC.

3501 Sunrise Blvd.  
No. 4  
Rancho Cordova, CA 95742  
Phone: 916-635-3600  
R. G. Kohfeld, pres.  
F. Martinez, sales mgr.  
Complete line of professional audio products.

## RANGERTONE RESEARCH INC.

115 Roosevelt Ave.  
Belleville, NJ 07109  
Phone: 201-751-6833  
George Zazzali, pres.  
Dan Zazzali, v.p.

## Regional office:

STUDIO CITY, CA 91604: 11020 Ventura Blvd.  
Phone: 213-761-5781. Neil Kempt, mgr.

Manufacturer of motion picture magnetic recorders, projectors & telecine.

## RANK CINTEC INC.

20 Bushes Lane  
Elmwood Park, NJ 07407  
Phones: 201-791-7000; 212-564-6910  
Bruce Oyen, sales mgr.

## RANK CINTEL INC.

704 Executive Blvd.  
Valley Cottage, NY 10989-9978  
Phone: 914-268-8911  
Fax: 914-268-5939  
Colin Brown, exec. v.p.  
Film to tape transfer equipment, electronic still stores, slide scanners, mass storage, data based still stores & library.

## RANK PRECISION INDUSTRIES INC.

411 E. Jarvis Ave.  
Des Plaines, IL 60018  
Phone: 312-297-7720  
J. M. Campbell, pres.  
K. Sadhvani, sales mgr., motion picture optics  
Manufacturer & distributor of 35mm, 16mm & Super 16mm, 5:1 & 10:1 zoom lenses for professional motion picture cinematography.

## RATELCO INC.

1260 Mercer St.  
Seattle, WA 98109  
Phone: 206-624-7770  
Dennis Terpstra, mktg. mgr.  
Mobile intercoms, automatic communication (filtered) battery chargers, uninterruptible power systems, inverters, DC converters, power boards & distribution systems.

## RAVEN SCREEN CORP.

124 E. 124th St.  
New York, NY 10035  
Phone: 212-534-8408  
Martin Soss, mgr.  
Front & rear projection screens, all types.

## RAYCHEM CORP.

300 Constitution Dr.  
Menlo Park, CA 94025  
Phone: 415-361-2288  
Telex: 9103731728  
Paul M. Cook  
Robert M. Halprin, pres.  
Jack Webb, div. mgr.  
Lynn Chapman, mgr., CATV/broadband  
Heat-shrinkable products for sealing cable connections in underground & aerial CATV plant, corrosion & water protection products, drop connectors, satellite antenna de-icers.

## RAYTHEON DATA SYSTEMS CO.

1415 Boston-Providence Turnpike  
Norwood, MA 02062

Phone: 617-762-6700

J. Peter Eadie, national sales mgr.

## Field Sales Offices:

ALPHARETTA, GA 30201: 3190 Holcomb Bridge Rd. Phone: 404-992-6023. Larry Garrard

BOTHELL, WA 98011: 2519 144th St. SE. Phone: 206-355-5323. Robert Fredrickson

CAPRON, IL 61012: 1124 Cemetery Rd. Phone: 815-544-2828. Wes Minear

SAVANNAH, GA 31410: 918 Boxwood Dr. Phone: 912-897-6656. Raymond Shaw

## R-COLUMBIA PRODUCTS CO. INC.

2008 St. Johns Ave.  
Highland Park, IL 60035-2499  
Phone: 312-432-7915  
Manufacturer of headphones, microphones & intercom systems.

## REACH ELECTRONICS INC.

1600 W. 13th St.  
Box 308  
Lexington, NE 68850-0308  
Phones: 308-324-6661; 800-445-0007  
TWX: 910-960-4741  
Keith Wycoff, pres.  
Eilene Wehr, chief administrative officer  
Mike Sutton, sales mgr.  
Manufacturer of electronic selective signaling devices and communications products including pagers, paging terminals, telephone line couplers, mobile products.

## RECORTEC INC.

275 Santa Ana Court  
Sunnyvale, CA 94086  
Phone: 408-737-8441  
TWX: 910-379-5022  
Dr. Lester H. Lee, pres.  
Eldon A. Corl, v.p.  
Videotape evaluators and conditioners for cleaning, testing and winding video tapes. Video cassette evaluators and video cassette loading equipment.

## REGISTER DATA SYSTEMS

Box 1246  
Perry, GA 31069  
Phones: 800-521-5222; 912-987-2501 (GA)  
Manufacturer of business computer systems for broadcast industry.

## RELIABLE ELECTRIC/UTILITY PRODUCTS

Box 1915  
11333 Addison St.  
Franklin Park, IL 60131  
Phone: 312-455-8010  
Telex: 72-8393  
TWX: 910-227-3159  
D. P. Sheffler, pres.  
William S. Sedlacek, v.p. & gen. mgr.  
Raymond C. Kubacki Jr., dir., sales & mktg.  
Richard E. Slemens, national CATV sales & mktg. mgr.  
Pete Torres, Frank Priebe, Tim Ahrens, Doug Frassrand, sales  
Manufacturer of CATV pedestals, apartment closures, aerial hardware & other equipment.

## RENCO INC.

1713 Cedar Park Road  
Annapolis, MD 21401  
J. Button, pres.  
Manufacturers of audio & video equipment & supplies.

## RESEDL ENGINEERING CORP.

300 E. Live Oak  
Arcadia, CA 91006  
Phone: 213-445-5955  
Manufacturer of telecasting equipment.

## RESEARCH TECHNOLOGY INTERNATIONAL—See Lipsner-Smith Co.

## Manufacturers & Suppliers

### REYNOLDS LETERON CO.

3305 Kashiwa St.  
Torrance, CA 90505  
Phone: 213-534-1630  
J. Becher Anderson, pres.  
Manufacturers of TV titlers.

### RF SCIENTIFIC TRANSPORTABLES INC.

3030 Bay Front Rd.  
Mobile, AL 36605  
Phone: 205-478-4344  
Construction & installation of satellite earth stations.

RF SYSTEMS—See General Instrument Corp.

### RF TECHNOLOGIES

5 Broadway Ave.  
Freeport, NY 11520  
Phone: 516-378-3500  
Richard Fevola, pres.

### ★ RF TECHNOLOGY INC.

145 Woodward Ave.  
South Norwalk, CT 06854  
Phone: 203-866-4283  
Telex: 3722030 RFTECH  
Fax: 203-853-3513  
Chuck Bobbins, pres.  
Pat Bradbury, v.p., sales & mktg.  
Manufacturers & distributors of fixed & portable microwave systems & RF power amplifiers.

### RHG ELECTRONICS LABORATORY INC.

161 E. Industry Court  
Deer Park, NY 11729  
Phone: 516-242-1100  
Ronald B. Hirsch, pres.  
Arnold Rubin, v.p. & dir., engineering  
Sidney Wolin, sales mgr.  
Solid state TV microwave relay links for color & monochrome TV systems, rack mounted STL, remote TV pickup & intercity relay systems.

### RICHAROSON ELECTRONICS LTD.

40W267 Keslinger Rd.  
La Fox, IL 60147  
Phones: 312-232-6400; 800-323-1770  
Telex: 283461  
Fax: 312-208-2550  
Arnold Allen, pres.  
Edward J. Richardson, chief exec. officer  
Dennis R. Gandy, exec. v.p.  
Bill Burton, v.p., sales  
Manufacturers & distributors of electron tubes & semiconductors.

### RIPLEY CO. INC.

46 Nooks Hill Rd.  
Cromwell, CT 06416  
Phone: 203-635-2200  
TWX: 710-428-9567 Ripley Co. Crel  
Dale E. Wolfe, pres.  
J. J. Matthews, v.p.  
R. Glass, treas.  
Robert S. Clark, mktg. mgr.  
Manufacturer of coaxial cable preparation tools.

### RIVERS ASSOCIATES INC.

47 Berry St. Ext.  
Fitchburg, MA 01420  
Phone: 617-342-8965  
Norman L. Rivers, pres.  
EBS encoders & decoders, AM monitor receiver, custom audio & control equipment, tone-control encoders & decoders, audio silence alarm & voice-actuated intercom system.

### RMS ELECTRONICS INC./CATV DIVISION

621 Rte. 46  
Hasbrouck Heights, NJ 07604

Phones: 201-288-8833 (collect, NJ);  
800-223-8312 (outside NJ)  
Fax: 201-288-1625  
Joseph F. Bradway Jr., chmn. & pres.  
Douglas A. Light, v.p., sales & mktg.

### Account Executives:

Harold Trischman, John Vitale, Bill Tielert & Ed Brockman

Manufacturer & distributor of standby, inverter & AC regulated power supplies, 550 MHz & 600 MHz power passing line splitters, directional couplers & multitaps, matching transformers, non-power passing splitters & directional couplers, attenuators, connectors, pedestals & installation materials.

### RMT ENGINEERING INC.

625 E. Taylor Ave.  
Sunnyvale, CA 94086  
Phone: 408-733-4830  
Richard McLean, pres.  
Patricia McLean, v.p., mktg.  
Michael Kleykamp, national sales mgr.

### Branch Office:

EUREKA, CA 95501: 1129 Koster St. Phone: 707-444-9437.

Distributor of antennas, new and remanufactured electronics equipment, field strength meter repairs, headend and distribution repairs.

### ROCKWELL INTERNATIONAL CORP.

Collins Transmission Systems Div.  
1200 N. Alma Rd.  
Richardson, TX 75081  
Phones: 214-996-5000; 214-996-5874  
Telex: 163-207-RIDALBUT  
Joe Culp, pres.  
Steve Spence, v.p. & gen. mgr.  
C. I. McDowell, dir., sales & mktg.  
S. L. Ravsten, dir., international mktg.  
V. W. Riley, domestic mktg.  
Total systems capability, including system design, equipment engineering & manufacturing for analog & digital terrestrial microwave & fiber optic transmission systems.

### ROELCO ELECTRONICS CORP.

111 Haynes Court  
Ronkonkoma, NY 11779  
Phone: 516-981-0900  
Joseph M. Rodgers, pres. & gen. mgr.  
Andrew Daniher, sales mgr.  
Manufacturer of type accepted VHF transistorized translators, TV transmitters, multiple output amplifiers & RF communications.

### ROH OIV., ANCHOR AUDIO

913 W. 223rd St.  
Torrance, CA 90502  
Phone: 213-533-5984  
Telex: 910-240-0141  
Jim VanWaay, pres.  
Tom Sawyer, v.p.  
Saul Walker, systems engineering mgr.  
Dan Garrigan, dir., mktg.  
Manufacturer of broadcast audio and communications equipment and systems. Products include intercoms, line monitors/bridging switchers and modular systems.

### ROHOE & SCHWARZ POLARAO INC.

5 Delaware Dr.  
Lake Success, NY 11042  
Phone: 516-328-1100  
TWX: 510-223-0414  
Kenneth R. Schwenk, pres.  
Scott Elkins, v.p., mktg.  
C. Porzky, mktg. mgr., broadcasting & TV instruments  
Manufacturing & sales of test & measurement instruments, TV & broadcasting, radio monitoring & communications equipment.

### ROHN

6718 W. Plank Rd.  
Peoria, IL 61656  
Phone: 309-697-4400  
Telex: 910-652-0646  
Fax: 309-897-5612  
Donald D. Rohn, pres.  
R. A. Kleine, v.p.  
Mike Fleissner, export mgr.  
Manufacturer, designer, fabricator & erector of towers, tower obstruction lighting equipment, cable broadcast tower accessories, cable equipment shelters, microwave reflectors, cellular towers & equipment buildings for communications & microwave.

### ROSCO LABORATORIES INC.

36 Bush Ave.  
Port Chester, NY 10573  
Phone: 914-937-1300

### ROSCOR CORP.

1061 Feehanville Dr.  
Mount Prospect, IL 60056  
Phone: 312-539-7700  
Telex: 910-223-1218  
TWX: 910-223-1218  
Fax: 312-299-4206  
Paul S. Roston, pres.  
Mitchell Roston, v.p.  
Yves Souvenir, chief engineer  
Lee A. Ruber, sales  
Manufacturers & distributors of fixed and mobile video systems including SNVs, ENG and production vehicles, video sales & systems engineering, RF products and consulting, video rentals and servicing.

### ROSS VIDEO LTD.

Box 220  
500 John St.  
Iroquois, Ont. K0E 1K0  
Canada  
Phone: 613-652-4886  
Fax: 613-652-4425  
John Ross, pres.  
Jim Millard, mktg. coordinator  
Manufacturer of video production switchers.

### RPG DIFFUSOR SYSTEMS

12003 Wembleton St.  
Largo, MD 20772  
Phone: 301-249-5647  
Telex: 5106004126 RPG  
Dr. Peter D'Antonio, pres.  
Dr. John H. Konner, v.p.  
Complete acoustical treatment systems including sound diffusing and absorbing panels & variable acoustic systems; acoustical design consulting.

### R & R ROAD RUNNER CAMERA CAR

29335 Wall St.  
Wixom, MI 48096  
Phone: 313-383-6418  
Mary James & Douglas Smith, owners  
Rental of crane cars, grip & lighting equipment & battery packs.

### RS TECHNOLOGIES

5 Broadway Ave.  
Freeport, NY 11520-0768  
Phone: 516-378-3500  
Richard Fevola, pres.  
Supplies test equipment to the cable industry.

### RTI RESEARCH TECHNOLOGY INTERNATIONAL

4700 W. Chase Ave.  
Lincolnwood, IL 60646  
Phone: 312-677-3000  
Telex: 289414  
Fax: 312-677-1311  
Film cleaning & inspection equipment.

### RTS SYSTEMS INC.

1100 W. Chestnut St.  
Burbank, CA 91506  
Phone: 818-840-7119

Telex: 194855  
TWX: 910-948-4987  
Fax: 818-842-4921  
Bob Ringer, pres.  
Douglas E. Leighton, v.p., mktg.  
Shelley Harrison, sales mgr.  
Dave Richardson, sales  
Kim Murphy, mktg. coordinator  
Lon Oakes, dir., government services  
Stan Hubler, chief engineer  
Manufacturer of professional conference-line & dedicated-line intercom systems designed for teleproduction & broadcast operations; professional audio products; self-contained & card case high-performance amplifiers.

### RUSSCO ELECTRONICS MANUFACTURING INC.

5690 E. Shields Ave.  
Fresno, CA 93727  
Phone: 209-291-5591  
Telex: 317007 RUSSCOELECT UD  
Russell C. Friend, pres. & gen. mgr.  
Victor Kearney, v.p.  
Vicky Jarrett, sales & mktg.  
Barbara Gaudin, asst. mgr. & sales mgr.  
Pat Delaney, mktg. mgr.  
Michael Vink, design engineer  
Manufacturer of broadcast audio equipment, turntables, tone arms, phono preamps, mike preamps, audio distribution amps, audio power amps, remote amps, small consoles & telephone interface equipment.

### RYCOM INSTRUMENTS

9351 E. 59th St.  
Raytown, MO 64133  
Phone: 800-851-7347  
Fax: 816-353-5050  
E. Edward Reitz, pres.  
Jack Rice, operations mgr.  
Cable locators, cable fault locators & frequency selective level meters (20 Hz to 3.5 MHz).

### SACHTLER CORP. OF AMERICA

55 N. Main St.  
Freeport, NY 11520  
Phone: 516-867-4900  
Telex: 140107SAC FRPT  
Eric D. Falkenberg, exec. v.p.  
Michael A. Accardi, regional sales mgr.  
Greg Gorman, regional sales mgr.  
James F. Kresse, regional sales mgr.  
Manufacturer of complete line of camera support equipment for video and film.

### SADELCO INC.

75 W. Forest Ave.  
Englewood, NJ 07631  
Phone: 201-569-3323  
H. L. Sadel, pres.  
G. Goldman, v.p., mktg.  
Manufacturer of CATV signal level meters & white noise generators.

### SALESCASTER DISPLAYS CORP.

1010 E. Elizabeth Ave.  
Box 502  
Linden, NJ 07036-0502  
Phone: 201-925-3450  
Warren Heide, pres.  
Dennis Tort, sales & mktg. mgr.  
Manufacturer of equipment producing superimposed moving messages.

### SAMSON TECHNOLOGIES CORP.

485-19 S. Broadway  
Hicksville, NY 11801  
Phone: 516-932-3810  
S. Goodman, v.p.  
Manufacturer of VHF wireless systems.

### SANKEN MICROPHONE CO. LTD.

c/o Pan Communications Inc.  
Azabu Heights, Suite 607  
1-5-10 Roppongi, Minato-Ku  
Tokyo, Japan 106

Phone: 813-505-5463  
 Joe Hassan, v.p., mktg.  
 Manufacturer of microphones for broadcast & recording.

## SANCHEZ COMMUNICATIONS

6940 S. Holly Circle  
 Suite 205  
 Englewood, CO 80112  
 Phone: 303-694-0303  
 Daniel R. Sanchez, sales mgr.  
 Distributor of CATV products including cable connectors, subscriber materials, antennas, pedestals, remote units & batteries, headend equipment, ladders & safety products.

## SATELLITE SIGNALS INC.

969 Horsham Rd.  
 Horsham, PA 19044  
 Phones: 215-675-2053; 800-523-5947;  
 800-492-2512 (PA)

B. J. Toner, pres.  
 Provides professional temporary downlinking for satellite transmitted events with complete redundancy for backup capability, surveys & interference tests for earth station site selection, long & short term rental of earth stations. Equipment includes 5-meter & 3.66-meter dishes, Ch. 10 conical horn.

## SATELLITE SYSTEMS OF BREVARD

353 E. Merritt Island Causeway  
 Merritt Island, FL 32952  
 Phones: 305-459-2677; 305-452-1683  
 Thomas S. Lunsford, owner  
 Virginia Beacham, mgr.  
 Home satellite engineering, sales, installation, service, downlinks.

## SAUPPE MEDIA INC.

1625 Pegfair Dr.  
 Pasadena, CA 91103  
 Phone: 818-792-9840  
 Telex: 910-350-1308 SAUPPE MEDIACA  
 Norman A. Sauppe, chmn.-chief exec. officer  
 Carl Baldwin, v.p.  
 Bob Chateau, chief financial officer  
 Manufacture, sales & service of film chain slide projectors & audio-visual multi-image equipment.

## SCALA ELECTRONIC CORP.

Box 4580  
 Medford, OR 97501  
 Phone: 503-779-6500  
 Telex: 151681 SCALA MEF  
 Fax: 503-779-3991  
 Ellis Feinstein, pres.  
 Don Garlick, engineering mgr.  
 Dan Fowler, sales mgr.  
 Professional ruggedized antennas & arrays for CATV, LPTV, translators, STL, RPU & off-air monitoring.

## SCHAFFER WORLD COMMUNICATIONS

Box 31  
 World Radio Bldg.  
 Marion, VA 24354  
 Phone: 703-783-2000  
 Robert Dix, pres.  
 Manufacturer of automation systems, audio-file, ready spot & consoles.

## SCHMIO TELECOMMUNICATION

Rieterstrasse 6  
 CH-8002 Zurich  
 Switzerland  
 Phone: 41-1-2012353

## SCHNEIDER CORP. OF AMERICA

400 Crossways Park Dr.  
 Woodbury, NY 11797  
 Phone: 516-496-8500  
 Telex: 960102  
 Jay Citrin, v.p., finance  
 Dwight Lindsey, v.p., mktg.  
 Bob Jones, national sales mgr.  
 Craig Marcin, service mgr.

Manufacturer, supplier & servicer of television zoom lenses including ENG/EFP, studio & tele/O.B. lenses for all camera types.

## SCHUESSLER CASE CO. INC.

Box 39066  
 Chicago, IL 60639  
 Phone: 312-227-0027  
 L. L. Kreft, pres.  
 Shipping cases for motion picture & TV industries & special cases made to order.

## SCHWEM TECHNOLOGY

3305 Vincent Rd.  
 Pleasant Hill, CA 94523-4349  
 Phone: 415-935-1226  
 Easylink: 910-240-0269  
 Janet L. Alvarez, pres.  
 George A. Grasso, v.p.  
 Clayton R. Sylvester, v.p.  
 Kathy Metruilas, mktg. mgr.  
 Manufacturer of image stabilizing camera lenses.

## SCIENTIFIC-ATLANTA INC.

One Technology Pkwy.  
 Box 105600  
 Atlanta, GA 30348  
 Phone: 404-441-4000  
 Sidney Topol, chmn.  
 William Johnson, vice-chmn. & chief exec. officer  
 Jay Levergood, pres.  
 Larry Bradner, pres., Broadband Communications Business Div.  
 Solomon Webb, national sales mgr.  
 Robert Murphy, dir., corporate communications

## Field Sales Offices:

ATLANTA, GA 30340: 4025 Pleasantdale Rd.  
 Phone: 404-449-2530. Hank Cason, Jay Dragon, Craig Clary, Leon Urban, Gary Brust & Shirley Harbin

BELLEVILLE, IL 62223: Copper Bend South, 936 S. 59th St. Phone: 618-233-7203. Jim Lysaker, Paul Hesen, Gary Trudell, Mark Baughman & Sheila Henry

ENGLEWOOD, CO 80112: 373 Inverness Dr. S. Phone: 303-790-0585. John Cheval, Ben Archuleta, Isaac Boniface & Joe Quane

FAIR LAWN, NJ 07410: 2100 Rte. 208. Phone: 201-794-3100. John King, Ralph Galione, John Sweeney, David Hansen & Chris Albano

RICHARDSON, TX 75081: 851 International Pkwy., Suite 111. Phone: 214-238-1116. David Eng, Bob Bird, Bob Day, Brian Bentley & Susan Bains

Manufacturer of communications products, defense systems and test instruments for industrial, telecommunications and government applications. Communications products include: CATV set-top terminals, distribution amplifiers, taps & passives, headend electronics, satellite earth stations, receivers, LNAs & LNCs, CATV antennas, coaxial cable, drop cable.

## SCIENTIFIC COMMUNICATIONS INC.

3425 W. Kingsley  
 Garland, TX 75041  
 Phone: 214-271-3685  
 Tom Humphries, sales mgr.  
 Manufacturer of satellite video receivers & amplifiers.

## SEAMAN-PARSONS CORP.

Box 630  
 W 161 N9116 Hayes Ave.  
 Menomonee Falls, WI 53051  
 Phone: 414-251-2400  
 Telex: 910-260-3622  
 Fax: 414-251-5832  
 Scott A. Anfinson, sales administrator

Curtis Schmidler, product mgr.  
 Manufacturers of 10- to 100-HP trenchers, cable plows, compaction equipment, trailers.

## THE SECURITY CHANNEL

1819 Business Center Dr.  
 Duarte, CA 91010  
 Phones: 213-688-1181; 213-357-8702 (corporate offices)  
 R. Anthony Smith, pres.  
 Fred Dunner, v.p., engineering  
 Cable security operations for cable operators, including marketing, installations, central station monitoring, management & investment, cable security turnkey & security support services, including business plans, facilities design & management, training programs, security launches & local marketing plans.

## SELCO/SIFAM

7580 Stage Rd.  
 Buena Park, CA 90621  
 Phones: 714-521-8673; 800-25-SELCO  
 Fax: 714-739-1507  
 William Wilkinson, chief exec. officer  
 Manufacturer of VU & PPM meters, knobs.

## SEL-TRONICS INC.

9311 Annapolis Rd.  
 Lanham, MD 20706  
 Phones: 301-731-8080; 800-333-9311  
 Fax: 301-731-0961  
 Distributors of equipment to the broadcasting industry.

## SEMON BACHE & CO.

113 13th St.  
 Brooklyn, NY 11215  
 Phone: 212-965-0200  
 Steve Agostino, v.p., sales  
 Mirrors (1st & 2nd surface), lenses & other glass items.

## SENCORE INC.

3200 Sencore Dr.  
 Sioux Falls, SD 57107  
 Phones: 605-339-0100; 800-843-3338  
 TWX: 910-660-0300  
 Alan Bowden, pres.  
 Doug Bowden, v.p., sales & mktg.  
 Robert Barden, sales mgr.  
 Manufacturer of test equipment for the TV & cable industries.

## SENNHEISER ELECTRONIC CORP.

6 Vista Dr.  
 Old Lyme, CT 06371  
 Phone: 203-434-9190  
 Fax: 203-434-1759  
 Andrew Brakhan, pres.  
 Tony Tudisco, v.p.  
 Manufacturer of television, broadcast & studio microphones, wireless microphone systems, headphones, infrared audio equipment & audio test equipment.

## SERVICE MANUFACTURING CO.

2400 Baumann Ave.  
 San Lorenzo, CA 94580  
 Phone: 415-278-7400  
 C. Pat Abrams, pres.  
 Rodney L. Johnston, v.p.  
 Manufacturer of service truck bodies & aerial buckets.

## SESCOM INC.

2100 Ward Dr.  
 Henderson, NV 89015-9998  
 Phone: 702-565-3400  
 Telex: 910-397-6996  
 Fax: 702-565-4828  
 Franklin J. Miller, pres.  
 Manufacturer of audio products.

## SHARB ELECTRONICS

192-08 90th Ave.  
 Hollis, NY 11423  
 Phone: 718-479-3011  
 Telex: 423767 SHI UI

Cable: SHARIMP NEW YORK  
 Complete line of CCTV products.

## SHAROBIM INTERNATIONAL GROUP INC.

192-08 90th Ave.  
 Hollis, NY 11423  
 Phone: 718-479-3011  
 Telex: 423767 SHI UI  
 Fax: 718-479-3072  
 Cable: SHARIMP NEW YORK  
 Kamel Sharobim, pres.  
 Vinton Roye, v.p. sales, electronic division  
 Supplier of telecasting equipment, closed circuit systems, transmitting antennas & accessories, electronic tubes, semiconductors, diodes, connections & spare parts.

## SHARP ELECTRONICS CORP.

Professional Products Division  
 Sharp Plaza  
 Mahwah, NJ 07430  
 Phone: 201-529-8731  
 Telex: 134-327  
 Fax: 201-529-9636  
 S. Hirooka, pres.  
 Charles N. Daigneault, exec. v.p.  
 Robert Garbutt, gen. mgr.  
 Ron Colgan, national sales mgr.  
 Bruce Pollack, mktg. mgr.  
 Peter Gloeggler, product mgr.  
 H. Onoue, mgr., business administration  
 Manufacturer of broadcast and industrial grade 3-tube color camera systems, color video printers, high resolution rackmount monitors, S-VHS & VHS-HQ VCRs, digital & analog audio cassette recorders & LCD computer projection panels.

## SHIMA SEIKI USA INC.

440 Forsgate Dr.  
 Cranbury, NJ 08512  
 Phone: 609-655-4788  
 Manufacturer of computer graphics systems.

## SHINTRON CO. INC.

144 Rogers St.  
 Cambridge, MA 02142  
 Phones: 617-491-8700; 800-358-NTSC  
 Fax: 617-491-8278  
 Shintaro Asano, pres.  
 Jim Polito, national sales mgr.  
 Manufacturers of special effects generators, switching centers, audio & video distribution amplifiers, video pointers, editing switchers, edit code generators & readers, switchers/faders, digital effects generators.

## SHIVELY LABORATORIES INC.

47 Harrison Rd.  
 Bridgton, ME 04009  
 Phone: 207-647-3327  
 TWX: 710-223-8910 SHIVELY BRGT  
 Fax: 207-647-8273  
 Paul A. Wescott, pres.  
 D. S. Collins, v.p.  
 Charles W. Peabody, v.p., mktg.  
 Jonathan R. Clark, mgr., mktg.  
 Manufacturer of FM & TV broadcast antennas, rigid coaxial transmission line, directional couplers, combiners, patch panels, pressurization equipment & AM/TV iso-couplers.

## SHOOK ELECTRONICS USA INC.

6630 Topper Pkwy.  
 San Antonio, TX 78233  
 Phone: 512-653-6761  
 Edwin L. Shook, pres.  
 Manufacturers & suppliers of TV & satellite mobile systems & accessories.

## SHURE BROTHERS INC.

222 Hartrey Ave.  
 Evanston, IL 60202-3696  
 Phone: 312-866-2200  
 Telex: 4330191  
 TWX: 910-231-0048  
 Fax: 312-866-2279

## Manufacturers & Suppliers

J. H. Kogen, pres.  
R. E. Ward, exec. v.p.  
L. Morgan, v.p., sales  
L. Habich, mgr., mktg. communications  
Manufacturer of consumer & professional audio equipment & supplies.

**SIEL SISTEMI ELETTRONICI**  
via Bari, 26  
20143 Milano, ITALY  
Phone: 02-8131901-817902

**SIGMA ELECTRONICS INC.**  
1184 Enterprise Rd.  
East Petersburg, PA 17520  
Phone: 717-569-2681  
Manufacturer of generators & audio distribution equipment.

**SIGMAFORM CORP.**  
2401 Walsh Ave.  
Santa Clara, CA 95051  
Phone: 408-727-6510  
W. D. Weagant, pres.  
W. L. Neiman, exec. v.p.  
M. J. Stanek, v.p., research & development  
M. G. Mathis, mgr., telecommunications div.  
Heat shrinkable, self-sealing splice covers & shrinkable molded parts for overhead & buried plant applications. Windproof torches for shrinking operations in all weather conditions.

**SIGNAL ENGINEERING & SALES INC.**  
716 S. 23rd St.  
Birmingham, AL 35233  
Phone: 205-328-6431  
Louis H. Pfau, pres.  
William D. Coe, secy-treas.  
Terry Boders, service mgr.  
Studio construction; LPTV, MDS, OFS & ITFS  
STL & CARS sales & installation; special video & audio switching & control devices, CATV local origination & satellite TVROs.

**SIGNAL VISION INC.**  
3 Wrigley  
Irvine, CA 92718  
Phone: 714-586-3196  
Neil P. Phillips, pres.  
Mike Thatcher, sales mgr.  
Distributor of CATV underground & passive components.

**SIMPLICITY TOOL CO./SITCO ANTENNAS**  
Box 20456  
10330 N.E. Marx  
Portland, OR 97220  
Phone: 503-253-2000  
Telex: RCA 200-479  
Fax: 503-253-2009  
Gustave Berliner, pres.  
Markus Burecker, v.p., electronics & chief engineer  
Maurice Pellett, engineer  
Manufacturer of VHF, UHF & FM antenna arrays for CATV, MATV, FM, LPTV & translators.

**SIMPSON ELECTRIC CO.**  
853 Dundee Ave.  
Elgin, IL 60120  
Phone: 312-697-2260  
Telex: 72-2416  
Fax: 312-697-2272  
H. B. Washburn, pres.  
Michael J. Scala, dir., sales & mktg.  
Manufacturer of test equipment, multimeters, VOMs, VU panel meters, controllers, meter relays, digital frequency counters, digital VOMs, temperature controllers & digital panel meters.

**SINGER PRODUCTS INC.**  
1840 W. 49th St.  
Hialeah, FL 33138  
Phone: 305-558-3000  
Supplier of radio station equipment.

**SKOTEL CORP.**  
1445 Provencher Blvd.  
Brossard, P.Q. J4W 1Z3  
Canada  
Phones: 800-361-4999; 514-465-8990  
(Canada)  
Fax: 514-465-0071  
Steve Scott, pres.  
Roy Holmes, gen. sales mgr.  
Manufacturer of time code readers, video inserters & generators.

**SL WABER INC.**  
(Subsidiary of SL Industries Inc.)  
300 Harvard Ave.  
Westville, NJ 08093  
Phone: 609-456-5400  
J. Ralston, pres.  
Michael Hauer, mktg. mgr.  
Manufacturer of UL-listed multiple outlet strips, pre-wired electrical outlet panels, power conditioning outlet strips, uninterruptible power supplies, surge & noise protection.

**SOLA ELECTRIC**  
(Unit of General Signal)  
1717 Busse Rd.  
Elk Grove Village, IL 60007  
Phone: 312-439-2800  
J. Hutson, pres.  
J. Kimball, v.p.  
Fred H. Lemke, dir., sales & mktg.  
Kevin McGowan, mktg. mgr.  
Line voltage regulators, uninterruptible power supplies, standby power supplies & DC power supplies (switchers & linear).

**SOLID STATE LOGIC INC.**  
320 W. 46th St.  
Second Floor  
New York, NY 10036  
Phone: 212-315-1111  
Telex: 230504 SSL MLAN  
Fax: 212-315-0251  
Colin Sanders, pres.  
Piers Plaskitt, v.p., eastern region  
Andy Wild, v.p., western region  
Manufacturer of broadcast & recording studio audio consoles. Automation systems for recording, post production and film mixing.

**SOLID SUPPORT INDUSTRIES**  
2453 Chico Ave.  
South El Monte, CA 91733  
Phones: 818-579-6063; 800-782-6377 (outside CA)  
Rich Wilson, national sales mgr.  
Keyboard, pro-audio stands & computer workstations.

**SOLL INC.**  
401 E. 74th St.  
New York, NY 10021  
Phone: 212-988-0290  
J. M. Soll, pres.  
Manufacturer of computerized remote control systems for broadcasting/satellite/cable transmission facilities.

**H. A. SOLUTECH LTD.**  
4360 D'Iberville St.  
Montreal, P.Q. H2H 2L8  
Canada  
Phone: 514-522-8960  
Telex: 055-62139  
Fax: 514-598-7808  
Ernest Grondin, pres.  
Gilles Fortin, v.p., sales & mktg.  
Manufacturer of automated systems for commercial inserts, audio & video distribution amplifiers & audio level meters.

**SONO-MAG CORP.**  
1833 W. Hovey Ave.  
Normal, IL 61761  
Phone: 309-452-5313  
William E. Moulic Jr., pres.  
Tom D. Rousey, v.p.

Jon A. Housour, v.p.  
Manufacturer of broadcast radio systems.

**SONY COMMUNICATIONS PRODUCTS CO.**  
1600 Queen Anne Rd.  
Teaneck, NJ 07666  
Phone: 201-833-5200  
Fax: 201-833-9645  
William G. Connolly, pres.  
Richard Wheeler, sr. v.p., sales & mktg.  
John McPherson, v.p., mktg.

**Regional Offices:**  
NORTHEASTERN: 15 Essex Rd., Paramus, NJ 07652. Phone: 201-368-5111. Bob Combs

NEW YORK: 15 Essex Rd., Paramus, NJ 07652. Phone: 201-368-5111. Leonard Staskiewicz

SOUTHEASTERN: 3175-A Northwoods Pkwy., Norcross, GA 30071. Phone: 404-263-9888. Andy Kryworuchenko

MIDWESTERN: 500 Park Blvd., Hamilton Lakes, Itasca, IL 60143. Phone: 312-773-6046. Dave Doherty

WESTERN: 2820 W. Olive Ave., Burbank, CA 91505. Phone: 818-841-8711. Robert L. Manahan

SOUTHWESTERN: 1320 Walnut Hill, Irving, TX 75602. Phone: 214-659-3600. Charles Taylor

**International Regional Offices:**  
CENTRAL & SOUTH AMERICA: Sony Motoradio-Com. e Ind. Ltda., Rua Inocencio Tobias No. 125, Parque Industrial Thomas Edison, Barra Funda, Caixa Postal No. 30618, Sao Paulo, S.P., Brazil. Phone: 11-826-1177. Telex: 1121677 SONY BR

OCEANIA: Sony (Australia) Pty. Ltd., Box 377, 33-39, Talavera Rd., Northryde, NSW 2113, Australia. Phone: 02-887-6666. Telex: AA24254

ASIA: Sony Corp. of Hong Kong Ltd., St. George's Bldg. 22nd Floor, No. 2 Ice House St., Hong Kong. Phone: 5-228061. Telex: 73249

JAPAN: Sony Corp., Communications Products Group, 4-14-1, Asahi-cho, Atsugishi, Kanagawa-Ken, 243 Japan. Phone: 0462-30-5111. Telex: 3872306 SONY ATJ

EUROPE/MIDDLE EAST/AFRICA: Sony Broadcast Ltd., City Wall House, Basing View, Basingstoke, Hampshire RG21 2LA, United Kingdom. Phone: 0256-55011. Telex: 858424

CENTRAL & SOUTH AMERICA: Sony Corp. of Panama S.A., Apartado 4317, Panama 5, Rep. of Panama. Phone: 61-1055. Telex: 2059 SONY PA

CENTRAL & SOUTH AMERICA: Sony de Venezuela S.A., Apartado 69096, Caracas 1070, Venezuela. Phone: 02-239-3776. Telex: 25571 SONYVC

Manufacturer of VTRs, VCRs, video cameras, multicassette systems, monitors, editors, digital video multi-processors, time base correctors & time code generator/readers.

**SONY MAGNETIC PRODUCTS CO.**  
Professional Tape Div.  
One Sony Dr.  
Park Ridge, NJ 07656  
Phone: 201-930-1000  
Telex: 424595  
John Hollands, pres.  
Andrew Mougis, dir., sales  
Ken Wiedeman, national mktg. mgr.  
Marc Feingold, national sales mgr.  
Marc Tartell, national advertising mgr.

**Regional Offices:**  
EASTERN: 15 Essex Rd., Paramus, NJ 07652. Phone: 201-368-5000. Joe Balsam

WESTERN: 700 W. Artesia Blvd., Compton, CA 90220. Phone: 213-537-4300. Mark Rath

MIDWESTERN: 500 Park Blvd., Hamilton Lakes, Itasca, IL 60143. Phone: 312-773-6000. Mike Cullen

SOUTHERN: 3175A Northwoods Pkwy., Norcross, GA 30071. Phone: 404-662-3819. John Riggs

Manufactures & markets complete line of blank audio & video tape products serving the professional & broadcast industries.

**SONY PROFESSIONAL AUDIO**  
One Sony Dr.  
Park Ridge, NJ 07656  
Phone: 201-930-1000  
George Currie, pres.  
Phil DeSantis, national sales mgr.  
Michael Feniello, mgr., mktg. administration  
Manufactures analog & digital tape recorders, recording/remixing consoles, wired & wireless mikes.

**SOUNDCRAFT ELECTRONICS INC.**  
8500 Balboa Blvd.  
Northridge, CA 91329  
Phone: 818-893-4351  
Production consoles, tape recorders & production mixers.

**SOUNDMASTER INTERNATIONAL INC.**  
59 St. Regis Crescent N  
Toronto, Ont. M3J 1Y9  
Canada  
Phone: 416-633-6288  
Fax: 416-633-8922  
Andrew Staffer, pres.  
Curtis Smith, v.p.  
Audio editing systems including synchronizers, controller, machine interfaces, programmable shuttle control with an 8-machine control screen.

**SOUND TECHNOLOGY INC.**  
1400 Dell Ave.  
Campbell, CA 95008  
Phone: 408-378-6540  
Telex: 357445 SOU  
Robert Andersen, pres.  
Kent McGuire, v.p., sales & mktg.  
Manufacturer of audio test equipment, including distortion analyzers, signal generators, tape recorder test systems & transmission test systems.

**SOUNDTRACS**  
77 Selleck St.  
Stamford, CT 06902  
Phone: 203-348-2121  
S. Richard Ravich, pres.  
Robert Netter Jr., v.p., finance  
Derek Pilkington, v.p., operations & engineering  
David Talbot, national sales mgr.  
Tim Derwallis, product specialist  
Mixing consoles for all applications; automation, sound reinforcement, recording, broadcast, rack mountable mixers, monitoring.

**SOUTHWEST GENERAL INDUSTRIES**  
2245 Camino Vida Roble  
Carlsbad, CA 92009  
Phone: 619-438-8919  
Tim Mullennix, general mgr.

**Branch Office:**  
HAMPSTEAD, NH 03826: 7 Garland Dr.  
Phone: 603-329-6739.

## SOUTHWIRE CO.

Box 1000  
Carrollton, GA 30119-0001  
Phone: 404-832-4242  
R. J. Hightower, mktg. mgr., distributor sales  
Galvanized steel strand.

## SPECTRUM MEGA HERTZ

803 Forest Ridge  
Suite 108  
Bedford, TX 76022  
Phones: 817-267-2288; 800-628-0088  
Telex: 817-354-8445  
Doug Sherar, pres.  
Full line manufacturers representative & distributor for all headend, distribution and drop material for the CATV, SMATV & LAN market.

## SPORTS SCENE INC.

318 Seaspray Ave.  
Palm Beach, FL 33480  
Phone: 305-655-8570  
Designs, engineers, installs & operates CCTV, security & audio systems, commercial & industrial, on lease or direct sale basis; specializes in sports complexes.

## SPRUCER

c/o Kanematsu-Gosho  
400 Cottontail Lane  
Somerset, NJ 08873  
Phone: 201-273-7544  
Manufacturer of addressable converters.

## STAHLL

(A Scott-Fetzer Co.)  
3201 W. Lincoln Way  
Wooster, OH 44691  
Phone: 216-264-7441  
Tony Asalone, pres.  
Jim Babcock, fleet sales mgr.

## Other Plants:

Cardington, OH; Durant, OK; Merced, CA.

Manufacturer of utility truck bodies, utility service vans, pick up boxes & forestry bodies.

## STAINLESS INC.

Third St.  
North Wales, PA 19454  
Phone: 215-699-4871  
TWX: 510-661-8097  
Robert A. Farrington, pres.  
Jess C. Rodriguez, exec. v.p.  
John L. Windle, chief engineer  
Owen F. Ulmer, Howard E. Balshukat & James D. Mack, sales engineers  
Designers, fabricators & erectors of TV-AM-FM-microwave & cable TV towers.

## STANCIL CORP.

2644 Croddy Way  
Santa Ana, CA 92704  
Phone: 714-546-2002  
Telex: 298843 STANCIL CORP  
William V. Stancil, pres.  
Michael D. Custer, v.p.  
Manufacturers of magnetic recording & tape reproducing equipment, logging & reference recorders 24 hours continuous on 10 1/2-inch reels, digital time recording/reproduction & automatic tape search equipment.

## STANDARD COMMUNICATIONS CORP.

Box 92151  
Los Angeles, CA 90009  
Phone: 213-532-5300  
Donald W. Thomas, pres.  
Mark Thomas, v.p., mktg.  
R. Mason Truluck, telecommunications mktg. mgr.  
Diane Hinte, national sales mgr.  
Manufacturer of TVRO systems, low noise amplifiers/block down converters, MDS products & equipment, satellite receivers, land mobile two-way radios, marine two-way radios & reverse osmosis desalinators.

## STANDARD TAPE LABORATORY INC.

26120 Eden Landing Rd., No. 5  
Hayward, CA 94545  
Phone: 415-786-3546  
Frank G. Lennert, pres.  
Manufacturer of audio test tapes, flutter, speed timing & sweep tapes, 35mm test films, audio test tapes for 2 inch quadruplex & 1 inch type C NTSC standard video recorders.

## STANDARD TRUCK & EQUIPMENT CO.

1155 Hill St. SE  
Atlanta, GA 30315  
Phones: 404-622-4461; 800-241-9357  
Jack Taffel  
Used & reconditioned aerial bucket trucks.

## STANTON MAGNETICS INC.

101 Sunnyside Blvd.  
Plainview, NY 11803-1511  
Phone: 516-349-0200  
TWX: 510-221-1845  
Fax: 516-349-0230  
Walter O. Stanton, pres.  
Pete Bidwell, sales mgr., professional products  
Jean Kapen, mgr., advertising & promotion  
Manufactures complete line of professional cartridges and styli for recording & broadcast industries, stereo phono preamplifiers, headphones, announcer earphones, turntable slip mats, turntable preamp/equalizers & record care products.

## STANTRON UNIT OF ZERO CORP.

6900 Beck Ave.  
North Hollywood, CA 91605  
Phone: 213-875-0800  
Bill Wood, pres.  
Guy Tessier, v.p., sales  
Manufacturers of cabinetry & accessories for video production.

## STAR CASE MANUFACTURING CO.

648 Superior Ave.  
Munster, IN 46321  
Phone: 219-922-4440  
Fax: 219-922-4442  
Dennis Toma, pres.  
Bernard H. Fryman, v.p., sales & mktg.  
Roger Hallberg, gen. mgr.  
Manufacturer of flight cases for broadcast equipment.

## STATE LABS INC.

162 Fifth Ave.  
New York, NY 10010-5967  
Phones: 212-807-9400; 800-221-3535  
Tony Vent, pres.  
Stocking distributors of all types & brands of CATV electronic tubes; semiconductors, transistors, diodes, ICs, all broadcast tubes & CRTs.

## STATUS CABINETRY

615 S. State College Blvd.  
Fullerton, CA 92631  
Phone: 715-525-4400

## STEAQI-FILM CORP.

705 18th Ave. S  
Nashville, TN 37203  
Phone: 615-329-2073  
Telex: 62010799  
Fax: 615-327-0437  
Wayne Smith, pres.  
Gail Smith, v.p.  
Donna Reid, gen. mgr.  
Manufacturer & distributor of production, post-production & broadcast television market equipment including video cueing devices for language overdubbing.

## STEENBECK INC.

9554 Vassar Ave.  
Chatsworth, CA 91311  
Phone: 818-998-4033  
Telex: 194-293

W. Bass, pres.  
Don Mack, sales mgr.  
Producers of 16mm & 35mm film editing tables, film rewind units & film to tape transfer equipment.

## STEINBERG ELECTRONICS INC.

2520-22 Broad St.  
Philadelphia, PA 19132  
Phones: 215-223-9400; 800-523-0894; 800-245-3105 (PA)  
Leonard Steinberg, pres.  
Joseph Steinberg, v.p.  
Richard D'Ascenzo, sales mgr.  
Distributors of electronic components, resistors, capacitors, semiconductors, tools, wire & cable, audio & video tapes, VTRs, video parts & accessories.

## STELCO INC.

5500 Kansas Ave.  
Kansas City, KS 66106  
Phone: 913-287-1500  
Telex: 417072 Stelco KSCCK  
Fax: 913-287-1730  
Warren Wagoner, pres.  
Doug M. Tillotson, sales  
Manufacturer of telescopic aerial lifts (personnel & material handling).

## STEVENS TOWER CO. INC.

Box 281  
Laurel, MS 39440  
Phone: 601-425-5145  
Robert L. Stevens Sr., pres.  
Robert Stevens Jr., v.p.  
Jennifer Dawson, office mgr.  
TV, AM, FM, CATV & microwave tower fabrication, erection & sales; tower & cable painting.

## STOREEL CORP.

Box 80523  
3337 W. Hospital Ave.  
Atlanta, GA 30341  
Phone: 404-458-3280  
Carolyn S. Galvin, pres.  
Frank X. Galvin, v.p.  
Robert D. Lauter, sales mgr.  
Manufacturer of high-density storage & transport systems for videotape, audio tape & film for broadcast industry. Set-up trucks for transporting tape or film. Design consultation & layout service.

## STRAIGHT WIRE AUDIO

4611 Columbia Pike  
Arlington, VA 22204  
Phone: 703-979-1990  
Audio equipment.

## STRANO LIGHTING INC.

18111 S. Santa Fe Ave.  
Box 9004  
Rancho Dominguez, CA 90224  
Phone: 213-637-7500  
Telex: 664741  
Fax: 213-632-5519  
John Griffiths, pres.  
Mark Marshall, v.p., finance  
Bill Groener, v.p., sales & mktg.  
Brian J. Hartley, product mgr.

## Regional Sales Offices:

CARROLLTON, TX 75007: 2031 Verlaine Dr.  
Phone: 214-492-8883. Nolan Murdock

ELMWOOD, NJ 07407: 20 Bushes Lane.  
Phone: 201-791-7000. Leonard Wittman

EVANSTON, IL 60201: 3320 Culver St. Phone: 312-864-2368. Jim Crooks

MISSISSAUGA, ONT. L4V 1A3: 6490 Viscount Rd. Phone: 416-677-7130. Donna Appleton

ROSWELL, GA 30076: 770 Old Roswell Rd., Suite 300. Phone: 404-552-0273. Kam McCormick

SHERMAN OAKS, CA 91403: 3754 Cody Rd.  
Phone: 213-789-4211. Bob Schiller

Manufacturer of studio lighting control equipment; distributor of studio & location lighting equipment.

## STRATA MARKETING

540 N. Lake Shore Dr.  
Chicago, IL 60611  
Phone: 312-222-1555  
Computer software for ratings analysis & account management.

## STUOER REVOX AMERICA INC.

1425 Elm Hill Pike  
Nashville, TN 37210  
Phone: 615-254-5651  
Telex: 68-23006  
Bill Muggler, exec. v.p.  
David Bowman, dir., professional dealer products  
Charles Conte, mgr., public relations  
Manufacturer of audio production equipment.

## STUDIO FILM & TAPE (LA) INC.

6674 Santa Monica Blvd.  
Hollywood, CA 90038  
Phones: 213-466-8101; 800-824-3130  
Carole Dean, pres.  
Sherrie Fincholt, videotape sales rep.  
Debra Wash, film sales mgr.  
Brett Mercurio, videotape purchasing mgr.

## Branch Office:

NEW YORK, NY 10036: Studio Film & Tape (NY) Inc., 630 9th Ave., 8th Floor. Phones: 212-977-9330; 800-992-9330. Kathy Pennock, videotape sales mgr.

Videotape, audio tape, film, color negative distributor. Videotape evaluation.

## STUDIO TECHNOLOGIES INC.

5520 W. Touhy Ave.  
Skokie, IL 60077  
Phone: 312-676-9177  
Telex: 754277-STD1  
Fax: 312-982-0747  
Gordon Kapes, pres.  
Carolyn Cashel, mktg. dir.  
Jennifer Shore, mktg. asst.  
Manufactures two channel microphone preamplifiers & advanced stereo simulator systems.

## SUBMARINE CONTRACTORS INC.

3040 S. W. 10th St.  
Pompano Beach, FL 33069  
Phone: 305-977-6303  
Norman Scott, pres.  
Jerry Lee, v.p.  
John C. Braswell, sales mgr.  
Turnkey submarine cable service, pre-engineering site surveys, permit applications service, submarine installation & bridge attachments.

## SUNSPOT

2440 SAN Mateo Place NE  
Albuquerque, NM 87110  
Phone: 505-881-1444  
Computer broadcast systems.

## SWAGER COMMUNICATIONS INC.

Box 569  
Angola, IN 46703-0569  
Phone: 219-495-5165  
Dan Swager, pres.  
Lee Z. Swager, v.p.  
Tim Swager, secy.  
Dan & Tim Swager, sales  
Designs, fabricates, installs & maintains AM, FM, TV, CATV & microwave communications towers.

## Manufacturers & Suppliers

### SWINTEK ENTERPRISES INC.

587 Division St.  
Campbell, CA 95008-6905  
Phone: 408-378-8091  
Telex: 4970334 Swintek SUVL  
Fax: 408-378-6980  
William Swintek, pres.  
Les Underwood, v.p.  
Dava Hill, mktg.  
Radio intercoms, headsets & RF micro-phones.

### SWITCHCRAFT INC.

5555 N. Elston Ave.  
Chicago, IL 60630  
Phone: 312-792-2700  
Connectors, jacks, plugs, molded cable assemblies & switches.

### SWR INC.

Box 215  
Goffstown, NH 03045  
Phones: 603-497-3000; 603-529-2500  
Jack L. Kruger, pres.  
Doug Ross, v.p., engineering  
Mike Comito, v.p., sales  
Ed Edmiston, field service mgr.  
Manufacturer of high power coax switches, UHF & VHF antennas & accessories, high power rigid coax transmission line, single channel & multi-station FM antennas & waveguide transmission systems. Installation & consulting.

### SYLVANIA LIGHTING

100 Endicott  
Danvers, MA 01923  
Phone: 617-777-1900

### SYMBOLICS GRAPHICS DIVISION

1401 Westwood Blvd., 3rd Floor  
Los Angeles, CA 90024  
Phone: 213-478-0681  
Jay Wurts, pres.  
Don Miskowicz, dir. of mktg., graphics  
Graphics workstations & operating systems.

### SYMETRIX INC.

4211 24th Ave. W  
Seattle, WA 98199  
Phone: 206-282-2555  
Telex: 703282 SYMETRIX UD  
Dane Butcher, pres.  
Lavina Speer, sales mgr.  
Doug Shauer, mktg. mgr.  
Manufacturer of telephone interface systems & sound reinforcement equipment.

### SYNCHRONOUS COMMUNICATIONS INC.

1885 Lundy Ave.  
Suite 102  
San Jose, CA 95131  
Phone: 408-943-0222  
Telex: 4948784 SYNCOM  
Vincent R. Borelli, pres.  
Albert R. Johnson, v.p.  
Manufacturer of frequency agile cable television components, long haul multichannel fiber optic video link.

### SYRCUITS INTERNATIONAL INC.

111 Monarch Dr.  
Liverpool, NY 13088  
Phones: 315-451-7200; 800-647-1313  
Fax: 315-451-7392  
Mario D'Arrigo, pres.  
David Barany, v.p.  
Jack Weller, v.p.  
Manufacturer of addressable scrambling systems with pay-per-view capabilities for CATV, SMATV, LPTV, MDS & MMDS; cable-ready interface for consumer electronics; apartment amps.

### SYSTEM ASSOCIATES

10375 Jefferson Blvd.  
Culver City, CA 90232-3511  
Phone: 213-836-1111

Billy H. Seidel, pres.  
Walter A. Shubin, v.p.  
Brokers of used broadcast television equipment.

### SYSTEMATION

337 N. Water  
Decatur, IL 62523  
Phone: 217-428-7101

### TABER MANUFACTURING & ENGINEERING CO.

1880 Embarcadero Rd.  
Palo Alto, CA 94303  
Phone: 415-493-3811  
Veldon F. Leverich, pres.  
D. Leverich, secy.-treas.  
Manufacturer of audio replacement heads for professional recorders & bulk tape degaussers. Service/overhaul on audio & video recorders & head stocks.

### TAIKAN CO.

Box 3327  
Lawrence, KS 66046  
Phone: 913-841-5538  
Fax: 913-841-9512  
Ching Wang, pres.  
Brian Paxton, sales  
Manufacturers & distributors of CATV equipment.

### TAMAQUA CABLE PRODUCTS CORP.

Box 347  
Willow St.  
Schuylkill Haven, PA 17972  
Phone: 717-385-4381  
Telex: 834-573  
Fax: 717-385-1092  
William H. Combs III, pres. & chief exec. officer  
John K. Dutton, sr. v.p.  
George M. Combs, v.p., sales & mktg.  
Joe Helms, product mgr.  
Pre-installs coaxial, fiber and power/control cables in flexible high-density polyethylene duct.

### TAMRON INDUSTRIES INC.

99 Seaview Blvd.  
Port Washington, NY 11050  
Phone: 516-484-8880  
Fax: 516-484-8906  
Hank Nagashima, exec. v.p.  
Jeffrey S. Buchman, mktg. coordinator  
Distributor of lenses: ENG, CCTV, 35mm SLR & still projection; film-to-video transfer equipment.

### THE TANOEM GROUP

5800 Broad St.  
Box 371  
Greendale, WI 53129  
Phone: 414-421-2501  
Gerald G. Meyers, pres.  
Richard L. Olson, exec. v.p.  
Maria E. Olson, v.p.  
Jack Wiley, national sales mgr.  
Apartment box enclosures, poleline hardware for single & dual cable systems, custom fabrication facilities, pedestals, plastic shrink tubing.

### TAPE-ATHON CORP.

13633 Crenshaw Blvd.  
Hawthorne, CA 90250  
Phone: 213-676-6752  
Leon E. (Lee) Tate, pres.  
Bob Mayfield, sales mgr.  
Manufacturer of audio tape transports & amplifiers; suppliers of background music & equipment, foreground entertainment music programming.

### TAPSCAN INC., TVSCAN OIV.

3000 Riverside Galleria  
Suite 1111  
Birmingham, AL 35244  
Phone: 205-987-7456

TWX: 910-250-2471  
Jim Christian, pres.  
Dave Carlisle, exec. v.p.  
John Gee, v.p.  
Manufactures computer software & systems; research ratings analysis; TV broadcast management systems.

### TARGETED MARKET TRACKING-TMT—See Parallax Corp.

### TASCAM/TEAC PROFESSIONAL DIVISION

7733 Telegraph Rd.  
Montebello, CA 90640  
Phone: 213-726-0303  
Audio equipment.

### TEATRONICS INC.

3100 McMillan Rd.  
San Luis Obispo, CA 93401  
Phone: 805-544-3555  
Fax: 805-544-3703  
Roger Vork, pres.  
Paul Rabinovitz, v.p.  
Randy Pybas, dir., sales  
Tom Allen, sales engineer  
Lighting & power control systems.

### TECHNICS

(Div. of Panasonic Co.)  
One Panasonic Way  
Secaucus, NJ 07094  
Phone: 201-348-7000  
Jeff Berkowitz, v.p. & gen. mgr.  
Manufacturers of audio equipment.

### TECHNI-TOOL INC.

5 Apollo Rd.  
Plymouth Meeting, PA 19462  
Phone: 215-825-4990  
Telex: 83-4763  
Paul Weiss, pres.  
Stuart Weiss, v.p.  
William Bezar, gen. mgr.  
Marty Sill, operations mgr.  
Distributors of tool kits, adjustment & alignment tools, accessories for installation & maintenance of cable TV & studio equipment.

### TECHNOLOGY SERVICE CORP.

2950 31st St.  
Santa Monica, CA 90405  
Phone: 213-450-9755  
TWX: 910-343-6587  
Raymond Durand, mgr.  
Manufacturer of weather radar color TV display systems, remote National Weather Service color radar displays & dial-up radar displays.

### TECHNOV INDUSTRIES INC.

3974 Arroyo Rd.  
Staten Island, NY 10308  
Phone: 718-356-3555  
Audio & video equipment.

### TECHRACK

(Div. of Hammond Industries Inc.)  
8000 Madison Pike  
Madison, AL 35758  
Phone: 205-772-9626  
Telex: 782401  
Colin E. Hammond, pres.  
Manufacturers of stands for 19 inch equipment, fixed or standing.

### TECH SYSTEMS CORP.

401 Watertown Rd.  
Thomaston, CT 06787  
Phone: 203-283-5801  
M. R. Rossi Jr., pres. & gen. mgr.  
A. Sutherland, controller  
R. I. Jacques, microwave sales mgr.  
D. Lynch, precise power sales mgr.  
E. A. Jacques, purchasing mgr.  
Flexible & rigid waveguide, microwave components & assemblies, precise power products, ringing machines.

### TEK MEDIA SUPPLY CO.

4700 Chase Ave.  
Lincolnwood, IL 60646  
Phones: 312-667-3000; 800-323-7520  
Telex: 289414 RETEC LCWD  
Frank J. Schmidt, chmn.  
Ray L. Short Jr., pres.  
Sherwin Barger, gen. mgr.  
Mel Green, regional sales mgr.  
Emilio Manicocci, regional sales mgr.  
Gloria Moore, regional sales mgr.  
Direct marketing of video/film care & storage products, including RTI racks, reels, cans.

### TEKO TELECOM

Via dell'Industria, 5  
50068 S. Lazzaro di Savena (Bo)  
Italy  
Phone: 051-456148  
Telex: 583278  
Fax: 051-457670

### TEKNO INC.

100 W. Erie St.  
Chicago, IL 60610  
Phone: 312-787-8922  
Telex: 280072  
Fax: 312-787-8193  
Kevin Baliozian, pres.  
Mordechai Cyngiel, v.p., sales & mktg.  
Distributor of lighting & power equipment & supplies.

### TEKSKIL INDUSTRIES

108-15290-103A Ave.  
Surrey (Vancouver), B.C. V3R 7A2  
Canada  
Phone: 604-589-1100

### TEKTRONIX INC.

Box 500, 76/260  
Beaverton, OR 97077  
Phone: 503-627-7111  
Telex: 15-1754  
Dave Friedley, pres. & chief exec. officer  
Wim Velsink, exec. v.p.  
Dave Friedley, group v.p.  
Steve Kerman, div. mktg. mgr.  
Manufacturer of TV oscilloscopes, waveform monitors, color picture monitors, vectorscopes, other oscilloscopes, test signal & sync generators, automatic video signal measurement sets, spectrum analyzers, automatic audio distortion analyzers, frequency counters, data analyzers, frame synchronizers.

### TELAUDIO CENTRE

Box 921  
Beverly Hills, CA 90213  
Phone: 213-651-5563  
Multicamera production studios, newsgathering portables, video editing suites, telecine film-to-tape systems, maintenance complements, choice of audio arrays, satellite receivers transmission & master control, mobile studios.

### TELCO AMERICAN

Box 10207  
Knoxville, TN 37919  
Phone: 615-573-8670  
Milton Jones, pres.  
Manufacturer of automatic tape cartridge recorders & playback equipment, EBS decoders/encoders, audio amplifiers.

### TELE-COMM SALES INC.

610 S. Jefferson, Unit C  
Piacentia, CA 92670  
Phone: 714-528-1988  
Dolly Robinson, pres.  
Tom Robinson, v.p.  
Distributor of communications equipment.

### TELECOMMUNICATION PRODUCTS CORP.

1331 S. 7th St.  
Chambersburg, PA 17201  
Phone: 717-267-3939



Thomas P. Carbaugh, pres.  
Don Rice, project & design engineer  
Mark Maslanik, software engineer  
Sonya K. Williamson, mktg. & advertising  
Tom Russell, sales mgr.  
Leslie Miller, technical administrator  
Sam Martin, technician  
Manufactures ad insertion equipment, administrative software system, ad sales automation systems, local origination channel computer-controller to automate playing tapes; peak audio meter, noise generator, video comb generator distributor for VCRs, monitors & racks.

## TELECRAFTER PRODUCTS CORP.

Box 21475  
Billings, MT 59104  
Phones: 406-245-8200; 800-548-7243  
Peter Mangone, chmn.  
Dorit C. Herman, pres.  
Carol Gordon, sales mgr.  
Jeanette Rannebarger, Charlene Evenson,  
Tami Lucas, Evagene Emmett, sales reps.  
Manufactures & supplies universal tie-wrap cable markers for address identification, disconnect control and service identification, audit control boxes, drop control boxes, residential control boxes, tele-theft lock & seal system & converter security seals, RB-2 clip gun, 0.3-inch & 0.4-inch cable clips.

## TELEDAC INC.

661 Pine  
St. Lambert, Que. J4P 2P4  
Canada  
Phone: 514-671-7762  
Martin Chouinard, pres.  
Designs & manufactures character generators for CATV, specializing in cable ads, TV listing displays & still image & videotex data display systems.

## TELEDYNE CAMERA SYSTEMS

131 N. 5th Ave.  
Arcadia, CA 91006  
Phone: 818-359-6691  
Telex: 675423  
D. B. Tidus, pres.  
Dermot J. Mathews, mktg. dir., camera systems  
Manufacturer of solid state color & low light-level TV cameras & video to 16mm & 35mm transfer systems.

## TELE-ENGINEERING CORP.

2 Central St.  
Framingham, MA 01701  
Phones: 617-877-6494; 800-832-8353  
Fax: 617-788-0324  
Ernest O. Tunmann, pres.  
William C. Jeas, v.p., mktg.  
Linda S. Tunmann, mgr., product sales  
Nora A. Donegan, mgr., telemarketing  
Frank D. Lloyd, mgr., commercial services  
System design & turnkey services for CATV, LAN, microwave & cable communication systems. Routing & matrix switching equipment for HDTV & stereo/audio. Sequential, pod random access & spot random access commercial insertion equipment for HDTV, stereo/audio & SVHS. Automatic program control systems for CATV & LPTV.

## TELE-MEASUREMENTS INC.

145 Main Ave.  
Box 1078  
Clifton, NJ 07014  
Phones: 201-473-8822; 800-223-0052  
Fax: 201-473-0521  
William E. Endres, pres.  
Douglas W. Cook, v.p., sales  
Carl R. Ceragno, v.p., engineering  
Total systems sales & service of cameras, video tape recorders, special effects generators, test equipment & distribution amplifiers.

Turnkey mobile vans & studios including design, installation & service. Local area networking/data distribution, teleconferencing.

## TELEMET

(Div. of Geotel Inc.)  
25 Davids Dr.  
Hauppauge, NY 11788  
Phone: 516-436-7260  
TWX: 510-227-9850  
Robert Sanator, pres., Geotel Inc.  
Seymour Hamer, pres. & gen. mgr., Telemet Div.  
Robert G. Griffiths, v.p., sales, Telemet Div.  
Eastern regional office: Phone: 914-279-3231  
Manufacturer of test equipment for the video industry.

## TELEMETRICS INC.

Seven Valley St.  
Hawthorne, NJ 07506  
Phone: 201-423-0347  
Anthony C. Cuomo, pres.  
Camera remote control systems.

## TELEPHONE CO. INC.

888 Seventh Ave.  
New York, NY 10106  
Phone: 212-489-7231  
Morton J. Richter, pres.  
David Smith, v.p.-dir., engineering  
Pay-per-view systems for cable, STV & MDS systems, hotels & motels.

## TELEPAK SO

4783 Ruffner St.  
San Diego, CA 92111  
Phone: 619-268-8559  
Linda Stepp, mgr.  
Mike Sharkey, sales  
Soft carrying cases for broadcast VCR & Beta; raincovers for cameras & gaffer paks; test equipment carrying cases, monitor covers, lead acid battery belts, metalized textiles for high shielding.

## TELESCRIPT INC.

445 Livingston St.  
Norwood, NJ 07648  
Phone: 201-767-6733  
Robert P. Swanson, Kay Hyde, Jim Stringer & Dean Rogich  
Manufacturer of monitor prompting systems, contrast enhancers, computer prompting systems, public speaking prompting systems & all ancillary equipment.

## TELESCRIPT INDUSTRIES CORP.

6735 Odessa Ave.  
Van Nuys, CA 91406  
Phone: 818-989-7979  
Curt Howard, pres.  
Bruno Rist, v.p., engineering  
Neil Hays, national sales mgr.  
Albert Casanova, project dir., engineering

## Other Office:

NEW YORK, NY 10004: 66 Pearl St. Phone: 212-514-6464

Manufacturer of receive/transmit earth terminals, laser link to transmit 40 channels at 3000 feet for cable TV plus transmitting high speed data at 400 megabytes per second.

## O.L. TELETRONICS

Route 20  
Esperance, NY 12066  
Phone: 518-875-6444

## TELEVIDEO SAN DIEGO

4783 Ruffner Street  
San Diego, CA 92111  
Phone: 619-268-1100  
Telex: 697120  
David Stepp

Manufacturer of video & audio equipment for broadcasting industry; consulting, engineering, repair & sales for studios, post production, ENG/EFP; interactive systems, teleconferencing.

## TELEVISION ENGINEERING CORP.

580 Goddard Ave.  
Chesterfield, MO 63005  
Phone: 314-532-4700  
Fax: 314-536-2045  
Distributor of TV equipment & electronic news-gathering vans; design & install complete TV studios

## TELEVISION EQUIPMENT ASSOCIATES INC.

Box 393  
South Salem, NY 10590  
Phones: 914-763-8893; 213-271-9560  
TWX: 493-0698  
Bill Pegler, pres.  
Manufacturer of professional & industrial TV equipment, color monitor comparitors, video filters & delay lines, intercom systems, headsets, headphones, test equipment.

## TELEVISION EQUIPMENT & SUPPLIES CORP.

1441 N. Inglewood St.  
Arlington, VA 22205  
Manufacturer of industrial TV equipment.

## TELE-TECH ELECTRONICS LTD.

Unit 11  
Markham, Ont. L3R 3K5  
Canada  
Phone: 416-475-5646

## TELEX COMMUNICATIONS INC.

9600 Adrich Ave. S  
Minneapolis, MN 55420  
Phone: 612-884-4051  
Telex: 6879045 Telexcom  
Fax: 612-884-0043  
Ansel Kleiman, pres.  
Jeffrey S. Wetherell, exec. v.p.  
James Arrington, v.p.  
Gary Fisher, sales mgr.  
Dean Flygstad, v.p., engineering  
Donald Meehan, dir., mktg.

## Branch Office:

BLUE EARTH, MN 56013: W. 1st St. Phone: 507-526-3205.

Manufacturer of communication & monitor headphones, announcer earsets, TV cameramen's headsets, audio tape duplicating systems, sound reinforcement microphones, wireless microphone systems, closed circuit intercom systems; silent, sound, dissolve controlled 2 inch x 2 inch slide projectors.

## TELLET COMMUNICATIONS CORP.

8831 Sunset Blvd.  
Los Angeles, CA 90069  
Phone: 213-652-8100  
TWX: 910-490-1139 Medallion LSA  
Fax: 213-659-8512  
John A. Ettlinger, pres.  
National distributor of former Ampex Theatre Sound systems & parts; broadcast supplies.

## TELSTA

General Cable Apparatus Div.  
Box 666  
5600 W. 88th Ave.  
Westminster, CO 80030  
Phone: 303-427-3700  
Van J. Walbridge, pres.  
Dan King, national sales mgr.

## Branch Offices:

FREDERICK, MD 21701: Box 579, Hughes Ford Rd. Phone: 301-662-6262

HAYWARD, CA 94545: 2249B Oavis Court. Phone: 415-785-0821

LITHONIA, GA 30058: 5220 Minola Rd. Phone: 404-981-7470

MUNCIE, IN 47302: 400 S. Ohio Ave. Phone: 317-284-3364

Van & truck-mounted aerial lifts up to 40-ft. for construction & maintenance of CATV aerial plants, CATV sweep module for one-man sweep & adjust operations, cable pressurization equipment & pedestal housings.

## TEMTRON ELECTRONICS LTD.

15 Main St.  
East Rockaway, NY 11518  
Phones: 516-599-6400; 800-645-2300  
Telex: 125237  
Fax: 516-599-6495  
Sid Sussman, pres.  
Stewart Popiol, v.p. & sales mgr.  
Bonnie Freedman, sales rep.  
Robert H. Levi, treas.  
Stephen deLudow, dir., purchasing  
Robert Goldman, sales rep.  
Glen Haimes, cable sales mgr.  
Distributor of components including camera pick-up tubes; transmitting & industrial and x-ray tubes; stage & studio lamps and fixtures; CCTV, broadcast & CATV equipment & parts including hybrids, quads, RF transistors, surge protectors, attenuator pads, fuses & capacitors.

## TENNAPLEX SYSTEMS LTD.

452 Five Farms Lane  
Timonium, MD 21093  
Phone: 301-561-1999  
Broadband antennas.

## TENTEL

1506 Dell Ave.  
Campbell, CA 95008  
Phones: 408-379-1881; 800-538-6894 (except CA)  
TWX: 910-590-8001  
Wayne B. Graham, sales mgr.  
John Chavers, production mgr.

## Overseas Distributors:

BERKSHIRE, ENGLAND: Crow Broadcast Systems Ltd. Phone: 0753-31181. John Southgate

PYMBLE 2073, NSW, AUSTRALIA: Rank/Electronics Pty. Ltd., 16 Suakin St.

TOKYO, JAPAN: Kawamura Electrical Labs. Phone: (03) 260-0401. Nobuyuki Kawamura

EPPERTSHAUSEN D6116, GERMANY: MAZ Systems. Phone: 6071/3 33 44. Mueller

Manufactures test equipment for audio & video recorder repair & maintenance; video recorder diagnostic gauges for trouble shooting problems, tape tension gauges, VCR spindle height gauges, video head protrusion & eccentricity gauges.

## TEPCO CORP.

Box 680  
Rapid City, SD 57709  
Phone: 605-343-7200  
Elmer Nelson, pres.  
Robert Hendrickson, v.p.  
Jerry Johnson, sales & mktg. mgr.  
Manufacturer & distributor of all solid state 1-w and 10-w VHF TV & FM transistors, multiple output amplifiers & boosters, VHF & FM preamplifiers & filters, microwave audio sub-carriers.

## TERRAO CORP.

1068 Raymond Ave.  
St. Paul, MN 55108  
Phone: 612-646-2868  
D. G. Munson, pres.  
T. M. Munson, v.p.  
T. Freddy, sales & mktg. mgr.

## Manufacturers & Suppliers

F. Albright, plant mgr.  
DC & AC power supplies, battery back-up & standby power supplies.

### TEST INC.

6735 Odessa  
Van Nuys, CA 91406  
Phone: 213-989-7979  
Curt Howard, pres.  
Raul Balderas, v.p., operations  
Bruno Rist, engineering mgr.  
Neal Hayes, sales & mktg. mgr.  
Complete pay TV security for MATV & CATV, addressable & non-addressable systems, twin wire video transmission links & infrared video transmission links.

### TEXAR INC.

616 Beatty Rd.  
Monroeville, PA 15146-1502  
Phone: 412-846-4276

### TEXAS ELECTRONICS INC.

5529 Redfield St.  
Dallas, TX 75209  
Phone: 214-631-2490  
Telex: 73-2561  
A. M. Tozer, pres.  
J. R. Tozer, v.p.  
S. F. Eason, v.p., sales  
Manufacturer of meteorological instruments.

### TEXSCAN CORP.

7320 E. Butherus Dr.  
Suite 200  
Scottsdale, AZ 85261  
Phones: 602-998-1988; 800-528-4066  
J. Bonfiglio, chmn. & pres.

### Communication Products Div.:

EL PASO, TX 79936: 10841 Pellicano Dr.  
Phones: 915-594-3555; 800-351-2345. Dr. William L. Firestone, v.p., gen. mgr.; Ray Pastie, v.p., sales & mktg.

### Instrument Division:

INDIANAPOLIS, IN 46226: 3169 N. Shadeland Ave. Phone: 317-545-4196. Gary Gerhold, v.p., gen. mgr.; John Shaw, sales mgr.

### MSI Division:

SALT LAKE CITY, UT 84115: 3855 South 500 West, Suite S. Phone: 801-262-8475. Dave Keller, v.p., gen. mgr.; Barry Kenyon, national sales mgr.; K. Lawson, mktg. dir.

### Regional Mgrs.:

EASTERN: Box 2451, Satellite Beach, FL 32937. Phone: 305-777-4278. Jan Pappas

CENTRAL: 802 Walden Court, Allen, TX 75002. Phone: 214-727-6924. R. A. Shannon

WESTERN: Box 1005, San Pedro, CA 90733. Phone: 213-533-0206. Gary Adams

Manufacturer of one & two-way broadband transmission equipment. European & North American standards to 600 MHz, midband split & 5-30 MHz, AC power supplies, multitaps, splitters, directional couplers, bridge switching equipment, CATV test equipment, character generators, commercial insertion equipment, status monitoring equipment.

### THE TEXWIPE CO.

650 E. Crescent Ave.  
Box 308  
Upper Saddle River, NJ 07458  
Phone: 201-327-9100  
Telex: 130370  
Fax: 201-327-5945  
E. Paley, pres.  
F. Paley, v.p.  
D. Paley, v.p., sales & mktg.  
B. St. Clair, communications mgr.  
Precision cleaning products & customized kits for magnetic tape & tape transports, disc drives & disc packs, CRT terminals, printers,

microcomputers & word processors, products for static control, cleaning, lubricating printed circuit boards & preventive maintenance supplies.

### T.F.T. INC.

3090 Oakmead Village Dr.  
Santa Clara, CA 95051  
Phone: 408-727-7272  
TWX: 910-338-0584  
Fax: 408-727-5942  
Joseph Wu, pres.  
Henry Wu, exec. v.p. & gen. mgr.  
Jesse Maxenchs, mktg. dir.  
Manufacturer of frequency & modulation monitors for UHF, VHF, TV, AM & FM remote & non-remote operations, remote control equipment, BTSC aural modulation monitors for broadcast & CATV, composite subcarrier generators.

### THEATRE SERVICE & SUPPLY CORP.

1792 Union Ave.  
Baltimore, MD 21211  
Phone: 301-467-1225  
Lighting equipment, scenic supplies, electrical distribution hardware, studio cyclorama curtains & tracks, lighting grids, intercom systems, portable platforms & stages.

### THERMODYNE INTERNATIONAL LTD.

20850 S. Alameda St.  
Long Beach, CA 90810  
Phone: 213-603-1976  
Fax: 213-603-1947  
Walter C. Wolf, chmn.  
Frank Bucaw, pres.  
Packing & shipping cases for broadcast equipment.

### THOMSON-CSF BROADCAST INC.

37 Brownhouse Rd.  
Stamford, CT 06902  
Phone: 203-965-7000  
TWX: 710-474-3346  
Stanley E. Basara, pres.  
Charles Gaydos, v.p., mktg.  
Thomas F. Hindle, mgr., graphics mktg.

### Regional Sales Offices:

NEW YORK: T-8 Avon Dr., East Windsor, NJ 08520. Phone: 609-448-4307. Robert J. Grassi, regional mgr.

NORTHEAST: 104 Oakridge Dr., Solvay, NY 13209. Phone: 315-487-6710. Thomas P. Moore, regional mgr.

MID-ATLANTIC: 4022 Howell Ferry Rd., Duluth, GA 30136. Phone: 203-965-7000. Louis J. Kesten III, regional mgr.

MIDWEST: Rte. 1, Box 2043, Merrimac, WI 53561. Phone: 608-493-2619. Herbert Van Driel, regional mgr.

SOUTHEAST: 5778 Grande Lagoon Blvd., Pensacola, FL 32507. Phone: 904-492-0666. Martin J. McGreevy, regional mgr.

SOUTHWEST: 5016 Northumberland Dr., Birmingham, AL 35210. Phone: 205-956-4932. Phillip J. Smith, regional mgr.

WEST: 517 Prospect Terrace, Pasadena, CA 91103. Phone: 213-849-2188. Michael W. Clayton, regional mgr.

Manufacturer of color correction systems, character/graphics generators, color TV studio & ENG cameras, CCD slide scanners.

### THOMSON ELECTRONIC TUBE DIV.

550 Mount Pleasant Ave.  
Box 6500  
Dover, NJ 07801  
Phone: 201-328-1400  
TWX: 710-987-7901  
E. L. Stern, pres.

G. Daguise, v.p.  
V. Pastore, sales & mktg. mgr.  
Manufactures UHF, VHF & microwave tubes for FM, short wave, TV & satellite transmitters; broadcasting, tetrodes, triodes, TWT & klystrons.

### THOMSON LGT

1 Rue de L'Autuil  
78702 Conflans  
Ste. Honorine  
France  
Phone: 33-134-90-31-00  
Telex: 696 833 F  
Fax: 33 (1) 34.90.30.30  
Paul Endelstein, mgr., regional sales  
Manufactures transmitters, translators & related accessories for high & low power TV & FM broadcasting.

### THOMSON VIDEO EQUIPMENT

17 rue du Petit-Albi BP 8244  
95801 Cergy Pontoise Cedex  
France  
Phone: 33-1-34-20-70-00  
Telex: 204-780F  
Claude Dumas-Pilhou, pres.  
Pierre Thalaud, sales mgr.  
Jean-Pierre Lacotte, product mgr.  
Alain Fresco, mgr., public relations & publicity

### TIFFEN MANUFACTURING CORP.

90 Oser Ave.  
Hauppauge, NY 11788  
Phone: 516-273-2500  
Telex: 22-1640  
Fax: 516-273-2557  
Steven Tiffen, pres.  
Milton B. Bolski, national sales mgr.  
Jack Bonura, sales & mktg. mgr., professional products  
Manufacturers of filters & lens accessories for the photographic, motion picture & video industries.

### TIFFIN SCENIC STUDIOS INC.

146 Riverside Dr.  
Box 39  
Tiffin, OH 44883  
Phone: 419-447-1546  
Rodney G. High, pres.  
Robin Pytel, v.p., manufacturing  
Gary Anderson, v.p., mktg.  
Manufactures & installs lighting grids, track systems, sky cycloramas, drapery, power winch systems, counterweight systems.

### TIMELINE INC.

270 Lafayette St.  
Suite 1300  
New York, NY 10012  
Phone: 212-431-0330  
Tape machine synchronizers & video systems interface units.

### TIME MANUFACTURING CO.

Box 20368  
Waco, TX 76702  
Phone: 817-776-0900  
TWX: 910-894-5218  
Charles B. Turner, pres.  
John Harrison, national sales mgr.  
Lee Taylor, western div. sales mgr.  
Manufacturer of aerial bucket lifts, insulated & non-insulated, with working heights of up to 55-ft.

### TIMES FIBER COMMUNICATIONS INC.

358 Hall Ave.  
Box 384  
Wallingford, CT 06492  
Phone: 203-265-8500  
TWX: 710-476-0763  
Lawrence J. DeGeorge, chmn. & chief exec. officer  
John P. Forde, pres.  
Craig Scalzo, dir., mktg. & sales  
Jill Maple, mktg. mgr.

Ralph Hillburn, national sales mgr.  
Manufacturer of coaxial cables, trunk & feeder cable, drop cable for CATV, MATV, CCTV & STV.

### TMO

A Div. of The Will-Burt Co.  
Box 900  
401 Collins Blvd.  
Orrville, OH 44667  
Phone: 216-682-7015  
Telex: 980-131-WDMR  
Fax: 216-684-1190  
H. E. Featherstone, pres.  
Donald Barlow, sales mgr.  
Pneumatic telescoping masts to position broadcast equipment.

### TOA ELECTRONICS INC.

480 Carlton Court  
South San Francisco, CA 94080  
Phone: 415-588-2538  
Telex: 331332  
Yoshiro Ishida, pres.  
Jeff Fossan, advertising & public relations mgr.  
Manufacturer of commercial/engineered sound equipment; CCTV equipment & accessories; professional sound & music equipment.

### TOCOM DIV.

(General Instrument Corp.)  
3301 Royalty Row  
Irving, TX 75062  
Mailing address:  
Box 569240  
Dallas, TX 75356-9240  
Phone: 214-438-7691  
Jack Hammar, v.p., operations  
Tom Martin, dir., research & development  
Sid Prothro, national sales mgr.  
Rick Brown, mgr., mktg.  
Manufacturer of baseband addressable converters, decoders & headend control systems.

### TONER CABLE COMPUTER SYSTEMS

(Div. of Toner Cable Equipment Inc.)  
969 Horsham Rd.  
Horsham, PA 19044  
Phones: 215-675-2053; 800-523-5947;  
800-492-2512 (PA only)  
Robert L. Toner, pres.  
Steve Deasey, sales rep.  
Karen Toner, sales rep.  
Markets in-house computer systems for CATV use. Software includes subscriber billing, work orders, service calls, OCR statement printing & scanning, general ledger, accounts payable, inventory control & pay-per-view addressable converter interface. Documentation, on-site training & software enhancements. Toll-free phone for user support.

### TONER CABLE EQUIPMENT INC.

969 Horsham Rd.  
Horsham, PA 19044  
Phones: 800-523-5947; 800-492-2512 (PA only)  
Robert L. Toner, pres.  
Michael E. Greninger, Philip Young, B. J. Toner, Greg Winner, Fred Godwin, George Freeman & Louis G. Aurely, sales reps.  
Full line CATV equipment distribution specializing in high technology products & computer billing systems.

### TORPEY CONTROLS

98-2220 Midland Ave.  
Scarborough, Ont. M1P 3E6  
Canada  
Phone: 416-298-7788  
Telex: 06-986766 TOR  
R. Torpey, pres.  
Manufacturer of master clock systems, digital and analog clocks & timers, central temperature systems.

## TOSHIBA CORP.

I. E. OEM Division  
9740 Irvine Blvd.  
Irvine, CA 92718  
Phone: 714-583-3000

## Corporate Headquarters

1-1 Shibaura 1-Chome  
Minato-Ku, Tokyo  
Japan 105  
03-457-3248

## TOWNSEND BROADCAST SYSTEMS INC.

RF Systems:  
79 Mainline Dr.  
Westfield, MA 01085  
Phone: 413-568-9581  
TWX: 710-356-1521  
Fax: 413-562-7284  
Studio Systems:  
8222 Jamestown Dr.  
Austin, TX 78758  
Phone: 800-531-5232  
Howard G. McClure, pres. & gen. mgr.  
Robert J. Anderman, v.p., mktg.  
D. A. Forbes, dir., studio systems  
Manufactures & distributes full line of VHF & UHF transmitters, translators (LPTV, ITFS, MDS, TVROs), transmitter accessory equipment, field engineering, custom engineering services. Complete television studio facilities engineering and construction; video automation equipment for station breaks and ad insertion.

## TRACOR INC.

(Industrial Instruments Div.)  
6500 Tracor Lane  
Bldg. 27-6  
Austin, TX 78725-2100  
Phone: 512-929-2185  
TWX: 910-874-1366  
Fax: 512-929-2747  
M. C. Baird, pres.  
W. R. Murphy, v.p.  
W. Hoover, sales mgr.  
E. A. Moody, advertising mgr.  
Manufacturer of test & measurement equipment.

## TRANSFORMATIONS

Five Moulton St.  
Portland, ME 04101  
Phone: 207-774-1106  
Tom Bryand, pres.  
Dan Hutchins, v.p.  
3-D workstations for designers, artists & illustrators.

## TRANS-LUX CORP.

110 Richards Ave.  
Norwalk, CT 06854  
Phone: 203-853-4321  
Telex: 965-863  
TWX: 710-468-0241  
Fax: 203-853-4321 ext. 670  
Richard Brandt, chmn. & chief exec. officer  
Louis A. Credidio, pres.  
Robert Belger, v.p.  
Gene Coyne, asst. v.p., telecommunications products  
Robert Budd, asst. v.p., display products  
Andrew Kantrak, dir., mktg.  
Don Harrison, dir., advertising & public relations  
Manufacturer of LED displays & telecommunications terminals for the brokerage industry & the general signage marketplace, facsimile equipment & teleprinters for telex, TWX & other telecommunications services.

## TRANSMISSION STRUCTURES LIMITED

227 S. Vann  
Box 907  
Vinita, OK 74301  
Phone: 918-256-7883  
Telex: 9102400840  
TWX: 62948370

Fax: 918-256-2558  
Richard R. Bell, pres.  
Tom Snow, v.p.  
George Bohl, v.p., operations  
AM, FM, TV, cellular, 2-way, LPTV & microwave towers.

## TRANS-USA CORP.

7G Joanna Court  
East Brunswick, NJ 08816  
Phone: 201-254-3020  
Fax: 201-254-6606  
Li Liaw, pres.  
Stephen E. Kovacs, sales mgr.  
Manufacturer of matching transformers, splitters, directional taps, wall plates, drop connectors, attenuators, apartment amplifiers, converters, poleline hardware, video, audio & some computer accessories.

## TREISE ENGINEERING INC.

1941 First St.  
San Fernando, CA 91340  
Phone: 818-365-3124  
Thomas C. Treise, gen. mgr.  
Ken Bell, secy-treas.  
Color & b/w continuous lab processors, accessory equipment, modifying & updating equipment.

## TRI-EX TOWER CORP.

7182 Rasmussen Ave.  
Visalia, CA 93291  
Phone: 209-651-2171  
TWX: 910-377-3481  
Fax: 209-651-1937  
Edward A. Marue, pres.  
Robert Vargas, exec. v.p.  
Gary Peters, sales  
Self-supporting & guyed microwave towers, crank-up, portable towers, mobile towers, telescoping towers & trailer systems.

## TRILOGY COMMUNICATIONS

2910 Hwy. 80 E.  
Pearl, MS 39208  
Phone: 800-874-5649  
Fax: 601-939-6637  
Stephen Hallock, pres.  
Shinn Lee, v.p.  
John Kaye, v.p., manufacturing/engineering  
William Kloss, sales/mktg.  
Manufacturer of coaxial cable, drop cable & plenum cables.

## TRIMM INC.

400 W. Lake St.  
Libertyville, IL 60048  
Phone: 312-362-3700  
Telex: 728452  
Fax: 312-680-3888  
G. Wallace Newton, pres.  
Walter Newton, v.p.  
Nancy Calkins, customer service, sales & mktg.  
Manufacturer of telecommunication equipment, audio/video patch panels, plugs, jacks, patch cords, terminal blocks, fuse panels, etc.

## TRIMOUNT CORP.

22 Rte. 46 E  
Fairfield, NJ 07009  
Phone: 201-239-2266

## TRIPLE C COMMUNICATIONS

RR1, Box 21  
New Virginia, IA 50210  
Phone: 515-342-6205  
Bob Couchman, pres., owner  
Carolyn Little, v.p., owner  
MDUs, wiring & residential installation.

## TRIPLE CROWN ELECTRONICS INC.

4560 Fieldgate Dr.  
Mississauga, Ont. L4W 3W6  
Canada  
Phone: 416-629-1111  
Telex: 06-960-456

Fax: 416-629-1115  
Charles J. Evans, pres.  
Karl Poirier, v.p., corporate development  
Brian Ward, dir. of mktg.  
Manufacturers of indoor & outdoor CATV amplifiers, processors, modulators, satellite receivers, pre-racked headends, low power TV broadcast & addressable pay-per-view equipment.

## TRIPLETT CORP.

Bluffton, OH 45817  
Phone: 419-358-5015  
Warren J. Hess, pres.  
Ken Dahlstrom, v.p., mktg.  
Electrical panel meters, electrical & electronic test equipment, digital v-o-m.

## TROMPETER ELECTRONICS INC.

Box 5069  
31186 La Baya Dr.  
Westlake Village, CA 91359-5069  
Phone: 818-707-2020  
TWX: 910-494-1210  
E. Trompeter, pres.  
J. T. Roiling, gen. mgr.  
Hap Gladish, national sales mgr.  
T. Hunter, engineering  
R. Gaines, purchasing  
G. T. Thalberg, advertising mgr.  
Paul D. Cox, sales administration  
Manufacturer of coax cables & assemblies, connectors, patching equipment, plugs & systems.

## TRW RF DEVICES DIVISION

14520 Aviation Blvd.  
Lawndale, CA 90260  
Phone: 213-536-0888  
Telex: 67-7148  
TWX: 910-325-6206  
Fax: 213-643-7069  
Fred Sturm, gen. mgr.  
Matt Hartwig, CATV sales mgr.  
Bob Hunter, mktg. mgr.  
Dan Brayton, products & technology mgr.  
Broadband hybrid amplifier modules, feed forward amplifiers, power doubler amplifiers, return amplifiers, discrete transistors for mainline, line extender, apartment house MATV applications & TV transmitters.

## TSM (TOTAL SPECTRUM MANUFACTURING) INC.

20 Virginia Ave.  
West Nyack, NY 10994  
Phone: 914-358-8820  
Camera automation systems.

## T.V.C. SUPPLY CO. INC.

1746 E. Chocolate Ave.  
Hershey, PA 17033  
Phones: 717-533-4982; 800-233-2147;  
800-482-2398 (PA only)  
Fax: 717-533-6592

A. Jack Clegg, chmn. & chief exec. officer  
Robert W. Ackerman, pres.  
James R. Manari, sales mgr.  
Kim Sanford, sales engineer, FL, GA, NC, PA, SC, VA, WV  
Andy White, sales engineer, NY, OH, western PA  
Dan Monaghan, sales engineer, New England, DE, MD, NJ, NY, PA  
Suppliers of full line of CATV, pay TV, MATV equipment including TVROs, headends, distribution electronics, cable, strand & lashing wire, taps, actives & passives, drop materials, connectors, poleline hardware, set-top converters, drop cable, tools, test equipment, modulators, pedestals, water-proofing & underground materials.

## TV DECISIONS

1819 Peachtree St. NE  
Suite 707  
Atlanta, GA 30309  
Phone: 404-355-0100

Bill Goodwyn, national accounts mgr.  
Dennis C. Campo, national mktg. dir.  
Cable advertising sales program for local availabilities; customised electronic listings.

## TVI

5426 Fair Ave.  
North Hollywood, CA 91601-2721  
Phone: 818-769-0928  
Fax: 1-818-769-0928  
Broadcast studio equipment; sales & rentals.

## TWR LIGHTING INC.

1630 Elmview  
Box 55606  
Houston, TX 77080  
Phone: 713-973-6904  
George A. Jackson, pres.  
Jack Byers, v.p.  
Mike Elledge, v.p.  
Beth Malek, sales  
Manufacturer of lighting equipment, beacons obstruction lights & controllers.

## UEC SKYVAN

100 N.E. 53rd St.  
Box 54979  
Oklahoma City, OK 73154  
Phones: 405-528-3479; 405-528-3446  
Telex: 748590  
Fax: 405-528-5830  
Robert C. Haugh, pres., Dallas Corp.  
Jerry Higgins, v.p., Dallas Corp.  
Eldred Lee, gen. mgr.  
Ron Rowland, sales & mktg. mgr.  
Jim Miller, sales coordinator  
Larry Cranford, controller  
Lori Hardy, sales secy.  
One-man aerial lifts.

## ULTIMATE CORP.

18607 Topham St.  
Reseda, CA 91335  
Phone: 818-345-5525  
Telex: 662-453 ULTIMATTE RSDA  
Fax: 818-344-7053  
Paul Vlahos, pres.  
Mary Zailer, sales mgr.  
Richard Patterson, dir., mktg.  
David Fellinger, chief engineer  
Manufacturer of video compositing devices.

## ULTRA AUDIO PIXTEC

Box 921  
Beverly Hills, CA 90213  
Phone: 213-651-5563  
L. D. Mazzini, pres.  
Oliver Berliner, v.p. & sales mgr.  
Monophonic & stereophonic mixer-amplifiers for broadcasters & recordists, theatrical lighting control systems, printed-circuit remote-controlled preamplifiers, equalizers, networks & line amplifiers, interfone systems, cable & circuit testers, panning amplifiers, reverberation devices, alphanumeric readouts for telecasting, TV studio waveform monitors, pulsecross video monitors, vectorscopes, TV titlers & prompters, chroma keyers & other production studio necessities.

## UNDERGROUND EQUIPMENT & SUPPLY

10006 Airlane Dr.  
Houston, TX 77037  
Phone: 713-448-8444  
Bill C. Edwards, pres.  
Mark A. Edwards, v.p.  
Manufactures, sells, services & rents road boring equipment.

## UNGERMAN BASS INC.

1700 Ocean Ave.  
Ronkonkoma, NY 11779  
Phone: 516-981-4400  
Ralph Ungerman, pres.  
Digital data modems for 2-way broadband coaxial cable, monitor, control & data systems.

## Manufacturers & Suppliers

### UNICOL PRODUCTS INC.

74 Fourth St.  
New Rochelle, NY 10801  
Phone: 914-636-7775

### UNION CONNECTOR CO. INC.

300 Babylon Turnpike  
Roosevelt, NY 11575  
Phone: 516-623-7461  
Electrical distribution & lighting control systems.

### UNI-SET CORP.

449 Ave. A  
Rochester, NY 14621  
Phone: 716-544-3820  
Ronald D. Kniffin, pres.  
Studio cabinetry & modular studio settings.

### UNITED AD LABEL CO. INC.

650 Columbia St.  
Box 2216  
Brea, CA 92622  
Phones: 714-990-2700; 800-992-5755 (business office); 800-423-4643 (orders)  
Patrick L. Burns, pres.  
Shelly I. Fabian, v.p., mktg.  
Susan Miller, product mktg. specialist  
Custom-printed & blank labels for audio-video equipment.

### UNITED MEDIA

4075 Leaverton Court  
Anaheim, CA 92807  
Phone: 714-630-8020  
Telex: 4972400 UMI AWA  
Fax: 714-630-4158  
Robert Ricci, sales  
Post production including computerized video editors & multi-tasking series.

### UNITED RECORDING ELECTRONICS INDUSTRIES

8460 San Fernando Rd.  
Sun Valley, CA 91352  
Phone: 818-767-1000  
Telex: 65-1389  
Brad Plunkett, exec. v.p.  
Ray Combs, sr. v.p.  
Audio signal processing equipment.

### UNITED RESEARCH LABORATORY CORP.

681 Fifth Ave.  
New York, NY 10022  
Phone: 212-751-4663  
George Adams, pres.  
Anita Adams, v.p. & treas.  
Lee Rand, sales mgr.

### Showroom & Service:

NEW YORK, NY 10022: 16 East 52nd St.

Low distortion audio oscillators, conversion amplifiers for tube-type recorders, replacement parts for recorders, pinch rollers for tape recorders, cartridge & video machines, magnetic tape & accessories.

### UNITED ROPEWORKS USA INC.

151 Commerce Or.  
Montgomeryville, PA 18914  
Phone: 215-368-6611  
Tower guys.

### UREI

8500 Balboa Blvd.  
Northridge, CA 91329  
Phone: 818-893-8411  
Broadcast equipment.

### US TAPE & LABEL CORP.

1561 Fairview Ave.  
St. Louis, MO 63132  
Phone: 314-423-4411  
Printing of pressure-sensitive labels.

### UTAH SCIENTIFIC INC.

1685 West 2200 South  
Salt Lake City, UT 84119

Phones: 801-973-6840; 800-453-8782

TWX: 910-925-4037

Fax: 801-973-0255

Lyle D. Keys, chmn.

Jerald Murphy, pres.

Earl G. Gray, v.p.

C. Gary LaMunyan, national sales mgr.

Eric S. King, eastern regional sales mgr.

Dan Antonellis, northeast regional sales mgr.

Scott Bosen, international sales mgr.

Tom Harmon, midwest regional sales mgr.

Manufacturer of audio & video routing switchers, master control & automation systems, machine control, audio & video distribution amplifiers & color correctors

### UTE MICROWAVE INC.

3500 Sunset Ave.  
Asbury Park, NJ 07712  
Phone: 201-922-1009  
Telex: 132-469  
Fax: 201-922-0848  
Lennart H. Nilson, v.p. & gen. mgr.  
Reinhard D. Baars, chief engineer  
Circulators, isolators, filters, microwave assemblies.

### UTILITY BODY CO.

901 Gilman St.  
Berkeley, CA 94710  
Phone: 415-524-9333  
Jack Podlesak, pres.  
Esther Podlesak, v.p.  
Jim Young, gen. sales  
Bill Thomas, gen. mktg.

### Other Offices:

COMMERCE, CA 90040: 7405 E. Slauson Ave.  
Phone: 213-685-6830

HONOLULU, HI 96801: Box 4319. Phone: 808-988-6146

Manufacturer of truck tool bodies & electric/hydraulic personnel booms & derricks.

### UTILITY TOWER CO.

3200 N.W. 38th St.  
Box 12369  
Oklahoma City, OK 73157  
Phone: 405-946-5551  
C. E. Nelson, owner  
R. G. Nelson, gen. mgr.  
Joe James, production mgr. & sales  
Rick Bales, field coordinator & sales  
Chris Payne, engineering  
Fabricators, suppliers & erectors of towers (UHF, VHF & CATV), AM-FM two-way microwave; installation of antennas, coaxial line, wave guide & accessories.

### VALLEY INTERNATIONAL INC.

2817 Erica Pl.  
Box 40306  
Nashville, TN 37204  
Phone: 615-383-4737  
Fax: 615-269-5441  
Norman Baker, pres.  
Mike Morgan, v.p., technical operations  
Tammy Webb, v.p., finance & administration  
Jon Bosaw, mgr., sales  
Manufacturer of processing equipment, amplifiers, equalizers, audio processing equipment.

### VALMONT INDUSTRIES INC.

Highway 275  
Valley, NE 68064  
Phone: 409-836-9395

### VALTEC CORP.

(Communication Fiberoptics)  
99 Hartwell St.  
West Boylston, MA 01583  
Phone: 617-835-6082  
Telex: 920355  
James R. Kanely, pres.  
Pieter M. deBruijn, strategic business dir.

Bryan R. Hutton, telecommunications sales mgr.

Manufacturer of optical fiber & fiberoptic cable & cable accessories.

### VARIAN TVT

(Div. of Varian Associates Inc.)  
4212 S. Buckner Blvd.  
Dallas, TX 75227  
Phone: 214-381-7161  
Telex: 73-398  
Fax: 214-381-4949  
Robert J. Anderman, mgr., business operations  
Perry V. Priestley, mgr., regional sales  
Ben Endow, field service engineer

### VAUGHN COMMUNICATIONS GROUP

7951 Computer Ave. S  
Minneapolis, MN 55435  
Phone: 612-831-2248  
Fax: 612-831-0791  
Kenneth E. Nicholls, pres. & sales mgr., video equipment  
Jon Bormann, v.p., audio sales  
Donald Drapeau, v.p. & duplication mgr.  
Ronald Burghini, duplication sales  
Dave Swanson, service mgr.  
Michelle Sahlin, corporate mktg. coordinator  
Joe Renaux, operations mgr.

### Branch Offices:

DAVENPORT, IA: Phone: 319-322-1525. John Heidemann

MILWAUKEE, WI: Phone: 414-276-6511. Tim Houselog

TAMPA, FL: Phone: 813-877-3141. Ric Everett

PHOENIX, AZ: Phone: 602-840-1313. Ted May

Full service audio/video dealer providing equipment sales, service, rental, systems design, installation & videotape duplication to professional broadcast audio/video users.

### VEAM

(Division of Litton Systems Inc.)  
100 New Wood Rd.  
Watertown, CT 06795  
Phone: 203-274-9681  
TWX: 710-477-0039  
Fax: 203-274-4963  
A. J. Bernardini, pres.  
C. L. Zagar, v.p. & dir., operations  
Manufacturer of electrical multipin cylindrical connectors, high-voltage & coaxial types, cable assemblies; fiber optics connectors & cable assemblies.

### VECTOR TECHNOLOGY INC.

203 Airport Rd.  
Doylestown, PA 18901  
Phone: 215-348-4100  
Melvyn Lieberman, pres.  
Kurt Gorman, chief engineer  
Manufacturer of AM & FM transmitters, antenna tuning & phasing equipment, traps, filters, diplexers, triplexers, transmitter combiners, dummy loads, RF components.

### VERMEER MANUFACTURING CO.

Box 200  
New Sharon Rd.  
Pella, IA 50219  
Phone: 515-628-3141  
Telex: 478-309  
Gary J. Vermeer, pres.  
Robert Vermeer, v.p.  
Mary Andringa, v.p.  
Lyle W. Borg, v.p., sales & mktg.  
Arlie Vander Hoek, v.p., manufacturing  
Larry McCarthy, v.p., finance  
Paul Young, v.p., engineering  
Paul Hugen, industrial sales mgr.  
Manufacturer of trenchers, backhoes, vibratory plows, boring tools, concrete cutters,

asphalt cutters, tree spaders, chippers, stump cutters.

### VERSA-COUNT INC.

553 Lively Blvd.  
Elk Grove Village, IL 60007  
Phone: 312-593-0208  
Charles E. Pipher, dir., mktg.  
Video processing amplifiers, TV translators.

### VERSATECH INDUSTRIES INC.

14750 S. Grant St.  
Bixby, OK 74008  
Phone: 918-366-7400  
Gene B. Randall Jr., pres.  
Manufactures custom routing switchers, broadcast equipment & satellite receivers.

### VERTEX COMMUNICATIONS CORP.

2600 Longview St.  
Box 1277  
Kilgore, TX 75662  
Phone: 214-984-0555  
TWX: 910-860-5793  
J. Rex Vardeman, pres.  
A. Don Branum, sr. v.p.  
Robert Scott, dir., sales  
William Anton, v.p., international mktg.  
Helmut Schwarz, v.p., engineering  
James Carter, v.p., finance  
Manufacturer of C- & Ku-band antennas; custom engineering; turnkey installations; site testing; service & maintenance.

### VERTIGO SYSTEMS INTERNATIONAL INC.

28 Dartmouth Place  
Danville, CA 94526  
Phone: 415-838-0798  
Fax: 415-838-0812

### Corporate Office:

119 W. Pender St.  
Vancouver, B.C. V6B 1S5  
Canada  
Phone: 604-682-0966  
Fax: 604-683-4534  
Fred Daniels, pres.  
Paul Wagschal, chief operating officer  
Michael Parker, v.p.  
Sheila Ross, dir., sales  
Manufacturer of computer systems & accessories.

### VICON INDUSTRIES INC.

525 Broad Hollow Rd.  
Melville, NY 11747  
Phones: 516-293-2200; 800-645-9116  
Telex: 144581  
Fax: 516-293-2627  
Donald N. Horn, pres. & chief exec. officer  
Arthur V. Wallace, exec. v.p.  
Peter Horn, sr. v.p., engineering  
Richard Perna, sr. v.p., operations  
Kenneth Darby, sr. v.p., finance  
Ronald Teixeira, sr. v.p., mktg. & sales  
Frances McArdle, v.p., corporate communications  
Lawrence Russo, v.p., materials  
Manufactures pan/tilt & scanner camera positioning devices, manual & automatic video switchers, indoor & outdoor camera enclosures, mounting equipment, remote controls for pan/tilt, lens & scanners, digital & microprocessor-based video control equipment, console's, fixed focal & motorized zoom lenses; b&w & color video cameras & monitors, time-lapse videocassette recorders, video signal equipment, hardwired video control systems, microcomputer-based switchers.

### VIDEO ACCESSORY CORP.

2450 Central Ave.  
Suite H  
Boulder, CO 80301  
Phones: 800-821-0426; 303-443-4950  
Norman Baer, chief exec. officer  
Jack Baird, pres.

# **YOUR AD COULD BE HERE . . .**

**Subscribers use the Factbook all year long. They *could be seeing your ad again and again.* This is the perfect medium for reaching top level decision-makers in your industry . . . *throughout the year!***

For complete details about an outstanding advertising buy, call Gene Edwards collect: **(202) 872-9200.**

**Warren Publishing, Inc.**  
2115 Ward Court, N.W.  
Washington, D.C. 20037

## Manufacturers & Suppliers

Kirk Fowler, v.p., sales & mktg.  
Manufacturer of color bar generators, sync generators, video line isolators, distribution amplifiers, video & audio presence detectors.

### VIDEO ASSOCIATES LABS INC.

4926 Spicewood Springs Rd.  
Austin, TX 78759  
Phone: 512-346-5781  
Telex: 9102405564 V A LABS UQ  
Easylink: MB 62161250  
Fax: 512-346-9407  
Henry Mistrot, pres.

Ann Jarrett, v.p.  
Barbara Graham, sales & mktg. dir.  
Manufacturer of genlocked & encoded PC/XT/AT graphics overlay slot cards.

### VIDEO BROKERS

3214 Wharton Way  
Mississauga, Ont. L4X 2C1  
Canada  
Phone: 416-624-4551  
Fax: 305-851-7497  
Used broadcast equipment.

### VIDEO DATA SYSTEMS

(Sterling Television Presentations Inc.)  
30 Oser Ave.

Hauppauge, NY 11788-2001  
Phone: 516-231-4400  
William Leventer, pres.

Stephen Seiden, v.p., mktg.  
Manufactures single or multichannel automated information systems capable of providing, to one or more sites, classified ads, news, weather, program guides, etc. File management & 7-day advance programming with real time control. Character generators for TV titling & automatic display of newswires, stocktickers & locally originated messages, weather systems, information systems & computer interface data display systems. Vertical interval data transmission system, encoding & decoding transparent data within picture signal.

### VIDEO DESIGN PRO

749 Carver Rd.  
Las Cruces, NM 88005  
Phone: 505-524-3921  
Easylink: 62006362  
Walter P. Black, pres.

### VIDEO INTERNATIONAL

1280 Sunrise Hwy.  
Copiague, NY 11726  
Phone: 516-842-1815  
Telex: 645537  
Fax: 516-957-5116  
Gerhard Freitag, pres.  
Bernd Bressel, mgr., mktg. & sales  
Digital standard converters, decoders & TBCs.

### VIDEO LAB

1978-B Del Amo Blvd.  
Torrance, CA 90501  
Phone: 213-212-1415  
T. Anderson, pres.  
K. Ireland, v.p.  
Produce time code retrofit kits for 3/4 inch VTRs & 3/4 inch VTR control interface cards.

### VIDEO MEDIA

211 Weddell Dr.  
Sunnyvale, CA 94089  
Phone: 408-745-1700  
Telex: 294530 VMEDUR  
Richard Dorsa, pres.  
Bill Stickney, v.p.  
Hank Wilks, gen mgr., sales  
Manufacturer of studio equipment & supplies.

### VIDEO OPERATIONS SERVICES INC.

745 Fifth Ave.  
Suite 405  
New York, NY 10022

Phone: 212-421-9870

Joseph H. Beck, v.p.  
Two-way communication services for CATV & MATV systems. Services include pay TV on per-usage basis, home shopping, burglar & fire alarm monitoring, political & non-political polling, network & program ratings, etc.

### VIDEO SERVICES UNLIMITED

2720 East Thomas Bldg. A  
Phoenix, AZ 85016  
Phone: 602-224-6162

### THE VIDEO TAPE CO. (VTC)

10545 Burbank Blvd.  
North Hollywood, CA 91601  
Phone: 818-985-1666  
TWX: 910-499-1471  
Fax: 818-985-0614  
Jack Mauck, v.p. & gen. mgr.  
Mary McEvers, mgr., syndication service  
Videotape duplication/distribution, worldwide standards conversion & full satellite services. Film cleaning & film to tape transfers.

### VIDEO TEK INC.

243 Shoemaker Rd.  
Pottstown, PA 19464  
Phone: 215-327-2292  
TWX: 710-653-0125  
Fax: 215-327-9295  
Phillip G. Steyaert, pres.  
Peter H. Choi, v.p.  
Eric A. Wahlberg, mktg. mgr.  
Manufacturer of monitors, amplifiers, routing switchers, production switchers, sync generator/timing equipment, demodulators, frame synchronizers.

### VIDEO TELECOM

1041 North Highland Ave.  
Hollywood, CA 90038  
Phone: 213-856-5300  
Eddie Barber, pres.  
Jeanine Ford, v.p.  
Manufacture & distribute booms & offer video production services.

### VIEWSONICS INC.

170 Eileen Way  
Syosset, NY 11791  
Phones: 516-921-7080; 800-645-7600  
Fax: 516-921-2084

Abram Ackerman, pres.  
Cynthia Brown, sales/mktg.  
Manufacturers of amplifiers, apartment security boxes, locking systems, isolators, equalizers, high pass, high/low pass & FM band pass filters, TV/FM active splitters, broadband/LAN headend products, oscillators, distribution box organizers, drop materials, installation plastics, security enclosure locking kits, pole line hardware, digital multimeters, meter bags, TV bags, crimp tools & other CATV installation tools & equipment. Private label & custom design products.

### VIKING CASES

10480 Oak St. NE  
St. Petersburg, FL 33716  
Phone: 813-577-1216  
Fax: 813-577-2082  
Arthur W. Stemler, pres.  
Bruce Stemler, v.p.  
Bill Strickland, sales  
Shipping & carrying cases for broadcast equipment.

### VINTEN EQUIPMENT INC.

275-C Marcus Blvd.  
Hauppauge, NY 11788-2201  
Phone: 516-273-9750  
Telex: 640470  
Fax: 516-273-9759  
Joanne Camarda, exec. v.p.  
Richard A. Cooper, v.p., operations  
Robert M. Polan, mktg.

### Branch Office:

SUN VALLEY, CA 91352-4022: 8115-B  
Clybourn Ave. Phone: 818-767-0306. Telex: 182686. Fax: 818-767-0772

Manufacturer & distributor of TV mounting equipment & digital remote camera control systems.

### VITAL INDUSTRIES INC.

Vital Industrial Park  
3700 N.E. 53rd Ave.  
Gainesville, FL 32609  
Phone: 904-378-1581  
TWX: 810-825-2370  
Telex: 80-8572  
Christopher Donoyan, pres.  
Linda Buickel, v.p., sales  
Norman White, dir., engineering  
Manufacturer of terminal equipment & video systems, switching, digital video effects, TV automation.

**VITEK ELECTRONICS**—See listings for Broadband Engineering & LRC/VITEK Electronics

### WALTON TOWERS INC.

RD No. 1  
Box 148-B  
Hershey, PA 17033  
Phone: 717-533-3635  
Paul A. Light, gen. mgr.  
Sells, erects & maintains communication towers & accessories.

### WARD-BECK SYSTEMS LTD.

841 Progress Ave.  
Scarborough  
Ont. M1H 2X4  
Canada  
Phone: 416-438-6550  
Telex: 065-25399  
Fax: 416-438-3865  
Ronald W. Ward, pres.  
Rodger K. Beck, v.p.  
Eugene L. Johnson, sales engineer  
Arthur A. Schubert Jr., dir., engineering  
William McFadden, sales rep. (Danvers, MA)  
Duke McLane, sales rep. (Dallas, TX)  
Manufactures audio mixing consoles and intercommunications systems for radio and television.

### WAVEFRONT TECHNOLOGIES INC.

530 East Montecito St.  
Santa Barbara, CA 93103  
Phone: 805-962-8117

### WAVETEK RF PRODUCTS INC.

5808 Churchman Bypass  
Indianapolis, IN 46203-6109  
Phones: 317-788-9351; 800-622-5515 (sales); 800-851-1198 (product service)  
Telex: 684-2041 WAVTK UW  
Fax: 317-788-5999  
John Battin, pres.  
James G. Walcutt, v.p. & gen. mgr.  
Jack Webb, sales mgr.  
Jim Harris, instrument mktg. mgr.  
Michael K. Berry, broadband product mktg. mgr.  
Manufacturer of CATV system & bench sweep test equipment, signal level meters, system analyzers, broadband LAN test equipment.

### WEATHER SCAN INC.

Loop 132 & Hwy. 79  
Diney, TX 76374  
Phones: 817-564-5688; 817-564-2390  
R. H. Tyler, pres.  
Bill R. Tyler, v.p.  
Time & weather scanning devices, CATV products. Distributes cable equipment.

## WEGENER COMMUNICATIONS INC.

11350 Technology Circle  
Duluth, GA 30136  
Phone: 404-623-0096  
Telex: 54-3634  
Fax: 404-623-0698  
Robert A. Placek, pres.  
Heinz Wegener, v.p.  
Mickey Hudspeth, sales mgr.  
Ken Leffingwell, mgr., mktg. services  
Neil Kohn, mgr., mktg. & broadcast communications  
Steve Fox, mgr., mktg. cable  
Manufacturer & distributor of microwave & satellite transmission systems, stereo processors, tone decoders, automation control systems, satellite video receivers, audio security equipment, data & teletext transmission equipment for satellite, microwave & cable, broadcast TV stereo modulators and demodulators for optical fiber, coaxial cable.

### WELDONE TRADING CO. INC.

1401 Legendre West  
Suite 106  
Montreal, Que. H4N 2S2  
Canada  
Phones: 514-381-8861; 514-387-2503  
Fax: 514-381-0771  
Murray Shenkman, pres. & gen. mgr.  
Manufacturer of plastic cable clips; plated, hardened, steel masonry nails; pre-assembled, sized to fit all coaxial cables.

### R. O. WERNER CO. INC.

Box 580  
Greenville, PA 16125  
Phone: 412-588-8600  
Telex: 91-4407  
Fax: 412-588-8600 ext. 343  
Richard L. Werner, pres.  
Donald M. Werner, sr. v.p., mktg.  
J. G. Thiel, field sales mgr., climbing products  
R. D. Blakeman, field sales mgr., climbing products  
Manufacturer of fiberglass & wood ladders, aluminum stages & scaffolds.

### WESTERN TELE-COMMUNICATIONS INC.

Box 4117  
Englewood, CO 80155  
Phone: 303-796-9100  
Telex: 45-4426  
Fax: 303-793-0865  
Larry E. Romrell, pres.  
Chris C. Thomas, v.p., operations  
Russell F. Johnson, v.p., engineering  
Robert L. Ottmann, v.p., mktg.  
Ben Summers, v.p., network development  
Provides terrestrial microwave & satellite communications services to TV networks, broadcasters, cable systems & bulk bandwidth & switched service for voice & data services to the long distance carrier market. Provides transportable uplink & downlink services.

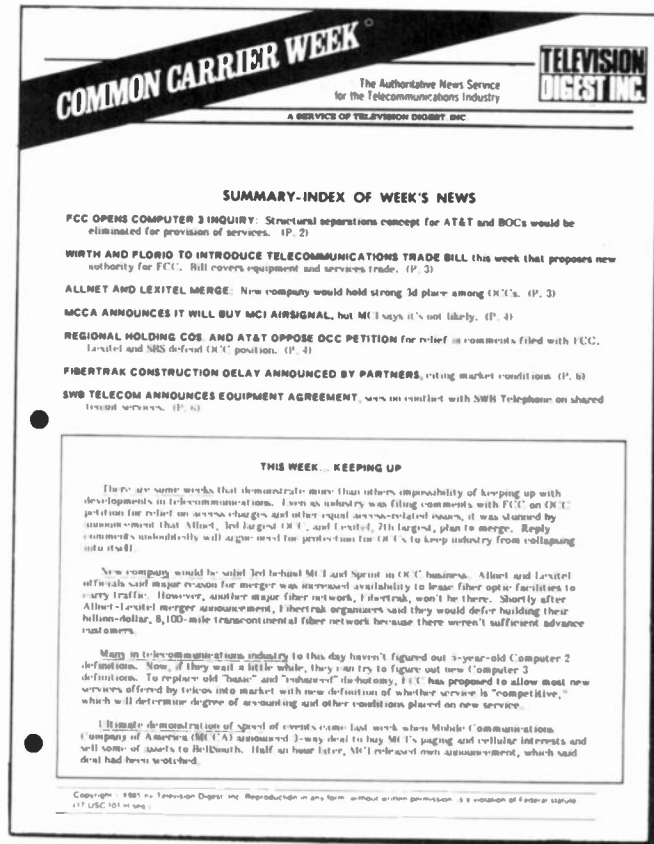
### WESTERN TOWERS

324 W. 26th St.  
San Angelo, TX 76901  
Phone: 915-658-6539  
W. L. Anderson, pres.  
Daniel Anderson, v.p.  
James Rosson, mktg.  
Tower manufacturer & erector, log periodic CATV receiving antennas.

### WHEATSTONE CORP.

6720 VIP Parkway  
Syracuse, NY 13211  
Phone: 315-455-7740  
Gary C. Snow, pres. & sales mgr.  
Andrew Calvanese, v.p.  
Michael Shane, dir., mktg.  
Manufacturers of audio equipment.

The concise, easy-to-digest, well-organized information service that allows you . . . in just minutes each week . . . to keep up with the latest, most accurate, relevant, indispensable information covering the entire telecommunications industry.



# COMMON CARRIER WEEK

Common Carrier Week is *the* authoritative weekly news service for the telecommunications industry.

Each issue uncovers proposed regulation changes, looks at successful (and unsuccessful) business strategies, comments on new equipment and services, reports on what the decision-makers in the industry are up to, and provides the key intelligence that busy telecommunications executives *need*.

Common Carrier Week is presented in a way that makes the information you're looking for easy to find. There's a logic to each issue—you can scan the spot you're looking for and find your relevant information instantly.

Common Carrier Week will give *you* the advance intelligence to move quickly to make the management decisions that will help your business move ahead. Each week you'll receive hard-nosed business advice from the award-winning team of journalists who also keep the top leaders of the communications industry informed every day with Communications Daily.

For subscription information, call collect: **(202) 872-9200.**

**Warren Publishing, Inc.**  
2115 Ward Court, N.W.  
Washington, D.C. 20037

## Manufacturers & Suppliers

### WHEELIT INC.

440 Arco Dr.  
Toledo, OH 43607  
Phone: 800-523-7508

### WHIRLWIND

100 Boxart St.  
Rochester, NY 14612  
Phone: 716-663-8820

### WHITE SANDS CABLE CO. INC.

335 W. Melinda  
Phoenix, AZ 85027  
Box 43437  
Phoenix, AZ 85080-3437  
Phone: 602-581-0331  
Homer E. Harmon, pres.  
Kathryne Harmon, secy.-treas.  
Manufactures CATV cable assemblies.

### WIDE BAND ENGINEERING CO.

Box 21652  
Phoenix, AZ 85036  
Phone: 602-254-1570  
S. Ticknor, pres.  
M. G. Ticknor, secy.-treas.  
Manufacturer of test instruments 1-900 MHz, RF analyzers, comparators, amplifiers, impedance bridges & converters, detectors, directional couplers, RF switches.

### WILKINSON ELECTRONICS INC.

650 S. Taylor Ave.  
Box 1385  
Louisville, CO 80027  
Phone: 303-665-8000  
Telex: 910-938-0396 TTC COLO  
Fax: 303-673-9900  
Dr. Byron W. St. Clair, chief exec. officer  
William Kitchen, pres.  
Michael Lehman, v.p.  
Dirk Freeman, v.p., mktg.  
Alexander W. De Lay, sales administrator  
Gordon Allison, sales mgr.  
Manufactures & distributes AM & FM transmitters & accessories, studio consoles, reel-to-reel & cartridge tape equipment.

### WILLOUGHBY-FOWLER CO. INC.

Box 486  
Richardson, TX 75080  
Phone: 214-238-9427  
M. Leon Willoughby, pres.  
L. P. Fowler, v.p.

### WILMORE ELECTRONICS CO. INC.

Box 1329  
Hillsborough, NC 27278  
Phone: 919-732-9351

Telex: 292617

J. L. Harris, sales & mktg. mgr.  
Manufacturer of DC-to-AC inverters, standby power sources, DC-to-DC converters, power supplies.

### H. WILSON CO.

555 West Taft Dr.  
South Holland, IL 60473  
Phone: 312-339-5111

### WINDERS & GEIST INC.

Box 83088  
1821 Yolande Ave.  
Lincoln, NE 68501  
Phone: 402-474-3400  
Joe C. Geist, pres.  
Mark Geist, mktg. mgr.  
Manufacturer of office safety products, cable duct, electrical wiring units, static control devices.

### WINOSOR DISTRIBUTORS CO.

19 Freeman St.  
Newark, NJ 07105  
Phones: 201-344-5700; 800-645-9060  
Fax: 201-344-3282  
Barry Erenburg  
Distributor of electronic components & semiconductors. Also buys excess inventory.

### WINSTED CORP.

10901 Hampshire Ave. S.  
Minneapolis, MN 55438  
Phone: 612-944-8557  
Telex: 510-601-0887  
Fax: 612-944-1546  
C. E. Johnson, pres.  
G. R. Hoska, v.p.  
Randy Smith, sales  
Manufacturer of modular editing consoles, videotape & film storage systems, equipment cabinets & racks, computer consoles.

### WIREWORKS CORP.

380 Hillside Ave.  
Hillside, NJ 07205  
Phones: 201-686-7400; 800-624-0061;  
800-235-9473 (NJ)  
Telex: 710-985-4675  
Gerald Krulewicz, pres.  
Larry Williams, mktg. mgr.  
Angela Diccico, customer service mgr.  
Manufacturer of audio & audio/video cabling systems & components, microphone cable testers, microphone multi-cable component group.

### WOLD COMMUNICATIONS INC.

Suite 500  
3415 S. Sepulveda Blvd.  
Los Angeles, CA 90034-6065  
Phone: 213-390-5455  
Fax: 213-398-4659  
Telex: 472-0534 RWCI1

### WOLF COACH INC.

7 B St., Auburn Industrial Park  
Auburn, MA 01501  
Phone: 508-791-1950  
Fax: 508-799-2384  
Richard F. Wolf, pres.  
Mark Leonard & Rex Reed, sales  
Fabricator of vehicles & vehicle systems for broadcast industry; ENG, EFP & SNV; van to trailer.

### WORLD TOWER CO. INC.

Paducah Rd.  
Mayfield, KY 42066  
Phone: 502-247-3642

### WORLD VIDEO INC.

Box 117  
Boyertown, PA 19512  
Phone: 215-754-6700  
John Koser, pres.  
John A. Taylor III, v.p., mktg. & sales mgr.  
Manufacturer of broadcast & CCTV color monitors, color RF/video monitors, pulse measuring equipment, audio monitor/amplifiers, SCH verification modules.

### WORLD WIDE BINGO INC.

8085 S. Chester  
Suite 218  
Englewood, CO 80112  
Phone: 303-792-0090  
Fax: 303-792-5609  
Michael L. Brown, pres.  
Rich Ludvigsen, v.p.  
Radio, TV bingo programs & equipment; syndicated TV Bingo show.

### WPS

(CATV Services Div.)  
443 Grand Ave.  
South San Francisco, CA 94080  
Phone: 415-871-5911  
Rick Albert, pres.  
Miles R. Okada, v.p.  
Computerized subscriber billing, management & information systems.

### WSI CORP.

41 North Rd.  
Bedford, MA 01730  
Phone: 617-275-5300  
Telex: 95-1184 (domestic); TRT1741742 (international)  
Fax: 617-275-4854  
David Miller, pres.  
Steve Vandergrift, v.p., mktg.  
Database providing weather information & graphics & flight planning services.

### YAMASHITA ENGINEERING MFG. INC.

559-1 Funako  
Atsugi-Shi, Kanagawa 243  
Japan  
Phone: 0462-28-8692  
Telex: 3872340  
Fax: 0462-29-1944  
T. Shinbashi, gen. mgr.

### ZENITH ELECTRONICS CORP.

(Cable Products Div.)  
1000 Milwaukee Ave.  
Glenview, IL 60025-2493  
Phone: 312-391-7000  
James Faust, pres., cable products div.  
John Bowler, v.p., operations  
Vito Brugliera, v.p., mktg.  
Chick Eissler, v.p., sales  
John I. Taylor, dir., corporate public relations  
Manufacturer of addressable CATV & STV decoders, IPPV systems (2-way addressable, ANI & store & forward), two-way interactive equipment, encoders, headend equipment, MTS stereo TV decoders, multi-function remote control, broadband local area network systems.

### ZONAL LTD.

Holmethorpe Ave.  
Redhill, Surrey  
England RH1 2NX /  
Phone: 0737-767171  
Telex: 946520  
Telefax: 0737-767610  
A. Meise, managing dir.  
Sam Hann, dir., sales  
Manufacturers & suppliers of broadcast-quality audio tape, film & cassette products.

### ZOOMAR

55 Sea Cliff Ave.  
Glen Cove, NY 11542  
Phone: 516-676-1900  
Telex: 96-7797  
L. Sterflinger, pres.  
Manufacturer of lenses for industrial TV, tracking & fire control systems.



# “Seven of the most luxurious hotels in Los Angeles.”

California Executive Magazine



L'Ermitage Hotels bring business to the level of art. Everything about our hotels is extraordinary: from concept to service to accommodations. Our hotels are all-suites, with ample room for both work and relaxation. We have seven unique hotels, purposely small to give the kind of personal



attention rarely experienced. In acknowledgment of personal taste, each L'Ermitage Hotel is unique in flavor. Their common bond is excellence.



Gourmet restaurants, gymnasiums, state of the art meeting rooms, multi-line telephones, 24-hour gourmet suite

service are made extraordinary by original master artwork and an old world commitment to service.

As world class hotels, we are proud to present what the world has said about us...

“...every amenity you ever needed in a hotel suite—and more.”

New York Post



“The Bel Age is a place for feeling guilty—happily.”

Los Angeles Times

“...L'Ermitage may well be the finest hotel in the world.”

Boston Globe

“...The Mondrian is a great favorite of the Music Set... a Los Angeles landmark... with bold elegance.”

Washington Times

“...L'Ermitage Hotels are warm and inviting... little gems in a sea of mediocrity.”

Contract Magazine



Mondrian

Bel Age

Le Parc



Le Dufy

Valadon

L'Ermitage


Le Rêve

## L'ERMITAGE HOTELS

A COLLECTION OF ORIGINALS. 800-424-4443

# Managers Programmers Engineers Financial wizards

...have one thing in common.



It's been around so long most people take it for granted. But all 23,705 of them refer to it over 241,000 times on average each month! Where else can the people you want to sell your products or services get the names and numbers and data that are so important to decision-makers and influencers?

If your advertising program is suffering from a weak budget, maybe you should be in the 'bible of the business'...the **Television & Cable Factbook**. A single ad in this important industry resource is a 'year-round campaign' that will continue to showcase your message.

Remember, the **Television & Cable**

**Factbook** is not a 'shelf item'. It's used monthly, weekly, daily, even hourly by mostly upper-level and mid-level managers. It's used *regularly* more than twice as often as Broadcasting's *Yearbook*. And for television and cable needs, there's less waste circulation.

If you want them to *buy*...you'd better *sell* them...in the **Television & Cable Factbook**. Contact Gene Edwards, Advertising Director, for space reservations and rates. Our media kit will tell you even more about us. The time to plan for next year is now!



## Television & Cable Factbook

2115 Ward Court, NW • Washington, DC 20037 • 202-872-9200

# Buyers Guide

*that helps you find products faster!*

---

## Instructions

1. Turn to the yellow pages **Buyers Guide Product Index** to find an alphabetical listing of all products and services listed in the Buyers Guide. Following each entry is a Buyers Guide page reference number where a list of companies involved in that specific field can be found in the Buyers Guide.

Listed after the name of each product category is a product NUMBER that will help you find product categories even faster than before! This 8 digit number contains a PRIMARY number (the first 4 digits) followed by a SECONDARY number (the last 4 digits). The product numbers correspond exactly to those on the Buyers Guide Questionnaire (see following pages) sent to each company listed in the BUYERS GUIDE.

Listed at the top of each page is the PRIMARY product number to help guide you to the correct category.

— OR —

You can use the Buyers Guide Questionnaire (see following pages) to find the NUMBER assigned to a particular product and then find it by number within the Buyers Guide.

The Buyers Guide Questionnaire lists product categories IN THE SAME ORDER that the products are listed in the BUYERS GUIDE.

**For example:** 0020 is the product number for Amplifiers listed under 0110 Satellite Earth Stations. Using the PRIMARY number listed at the top of each page, find the 0100 section, then 0110 within it, then 0020 under that category.

2. Once you have found the product category you want and have found the company you want to contact, turn to the page number listed after the company name in the white pages section of the Factbook for detailed information concerning the company.

---

## Key to Abbreviations

- (m) — manufacturer
- (r) — repair
- (d) — distributor
- (s) — service
- (p) — producer (i.e. film, etc.)

# BUYERS GUIDE EXPLANATORY NOTES

The Television & Cable Factbook BUYERS GUIDE is divided into nine primary product categories based on product/service type. Each Primary Category begins a new section in the Buyers Guide. Companies are listed alphabetically under each category. Those appearing in bold type are paid BOLD-FACE BUYERS GUIDE advertisers\*. All remaining entries are provided free as a service to non-advertising companies listed in the Factbook.

## SUMMARY INDEX

ANTENNAS, TOWERS & EQUIPMENT (0100) Satellite Earth Stations (0110)	C-119 C-125	SERVICES (0600) Program Production/Distribution (0610)	C-151 C-170
BROADCAST EQUIPMENT (0200) RF, Transmitting/Receiving Equipment (0210) Transmitters & Accessories (0220)	C-128 C-128 C-132	STUDIO EQUIPMENT & SUPPLIES (0700) Audio Equipment (0710) Captioning Equipment (0720) Film Equipment (0730) Lighting & Power Equipment & Supplies (0740) Mobile Equipment & Supplies (0750) Studio Support Equipment (0760) Video Equipment & Supplies (0770)	C-180 C-180 C-193 C-194 C-196 C-198 C-200 C-203
CABLE EQUIPMENT & SUPPLIES (0300) Cablecasting Equipment & Accessories (0310) Construction Equipment & Materials (0320) Distribution Equipment (0330) Equipment Housing (0340) Headend Buildings & Equipment (0350) Security Equipment (0360) Transmission Lines & Accessories (0370) Two-Way Systems (0380)	C-135 C-135 C-136 C-137 C-141 C-142 C-142 C-144 C-146	TEST & MEASUREMENT EQUIPMENT & SUPPLIES (0800)	C-223
COMPUTER SYSTEMS & ACCESSORIES (0400)	C-147	TOOLS & EQUIPMENT (0900)	C-229
MDS/MICROWAVE EQUIPMENT & SUPPLIES (0500)	C-149	PRODUCT INDEX	C-230

\* If your company is interested in placing display advertising or a **BOLD TYPE** listing (FREE to display advertisers) in the BUYERS GUIDE, contact Gene Edwards, Advertising Director for the Factbook at 202-872-9200.

**0100 ANTENNAS, TOWERS & EQUIPMENT**

- 0020 Amplifiers
- 0040 Antenna Accessories
- 0060 alignment systems, microwave
- 0080 base insulators
- 0100 baluns
- 0120 current controllers
- 0140 current meters
- 0160 diplexers
- 0180 dummy loads
- 0200 earth terminal positioners
- 0220 guy strain insulators
- 0240 heater controls
- 0260 ice warning systems installation services, antenna (see Services)
- 0280 masts, ENG
- 0300 phasing/branching systems
- 0320 radomes
- 0340 remote indicators
- 0360 sampling systems
- 0380 static drain resistors
- 0400 telescoping masts
- 0420 transfer switches
- 0440 tuning units
- 0460 VSWR units
- 0480 waveguides
- 0500 Antennas
- 0520 receiving
  - 0540 earth terminal dishes
  - 0560 FM
  - 0580 MF
  - 0600 microwave
  - 0620 remote pickup
  - 0640 STL
  - 0660 UHF
  - 0680 VHF
- 0700 transmitting
  - 0720 AM
  - 0740 AM directional systems
  - 0760 circularly polarized FM
  - 0780 circularly polarized TV
  - 0790 FM
  - 0800 microwave
  - 0820 microwave portable
  - 0840 remote for radio
  - 0860 STL
  - 0900 TV HP
  - 0920 TV UHF
  - 0940 TV VHF
- 0960 Broadband Preampifiers
- 0980 Carrier Generators
- 1000 Converters
- 1020 Demodulators
- 1040 Emergency Alert Systems
- 1060 Filters, Antenna
- 1080 FM Processing Equipment
- 1100 Interference Eliminators
- 1120 Lightning Arrestors
- 1140 Lightning Protection Systems
- 1160 Lights, Tower
- 1180 Messenger & Guying Wire
- 1200 Modulators
- 1220 Non-Duplication Switchers
- 1240 Passive Reflectors
- 1260 Pole Line Hardware
- 1280 Poles & Crossarms
- 1300 Processors & Switchers
- 1320 Single Channel Preampifiers
- 1340 Splitting & Mixing Networks
- 1360 Standby Headend Power Supplies
- 1380 Strip Amplifiers
- 1400 Towers, Lights & Accessories
- 1420 flashers
- 1440 high intensity
- 1460 guyed
- 1480 hardware, construction equipment
- 1500 Isolation transformers
- 1520 lamps, replacement
- 1540 light failure alarms
- 1560 light indicator panels
- 1580 lighting

- 1600 masts
- 1620 portable
- 1640 self-supporting
- 1660 Wire-Lashing
- 1680 Wire-Strand

**0110 Satellite Earth Stations**

- 0020 Amplifiers
- 0040 Antennas
- 0060 Automated Earth Station Receiver Systems
- 0080 Common Carriers
- 0100 Down Convertors
- 0120 Low Noise Amplifiers
- 0140 Multibeam Antennas
- 0160 Portable Earth Stations
- 0180 Preampifiers
- 0200 Receivers
- 0220 Receive-Only
- 0240 Remote Control Equipment
- 0260 Transmit/Receive
- 0280 Transportable

**0200 BROADCAST EQUIPMENT**

**0210 RF, Transmitting/Receiving Equipment**

- 0020 AM Phasing & Branching Systems
- 0040 Amplifiers
- 0060 clamping/equalizing
- 0080 distribution
- 0100 line drive
- 0120 pulse distribution
- 0140 RF-peak limiting
- 0160 RF-power
- 0180 video/audio distribution
- 0200 Bridger Stations
- 0220 Buzz Tone Eliminators
- 0260 Coaxial Cable
- 0360 Coils, RF
- 0380 Communications Systems
- 0400 microwave
- 0420 multiplex
- 0440 STL
- 0460 TSL
- 0480 Connectors
- 0580 Earth Terminals
- 0600 receive only
- 0620 receive/transmit
- 0640 FM Processors-FM Sub-Carrier Converters
- 0660 Fiber Optic Fotors
- 0680 Filters-Band Pass
- 0700 Gaskets
- 0720 RF
- 0740 waveguide
- 0760 Generators-SCA
- 0780 Load Resistors, Coaxial
- 0800 Multiplexers
- 0820 Quartz Crystals
- 0840 RF Power Equipment
- 0860 AM exciters
- 0880 AM stereo exciters amplifiers (See Audio Equipment)
- 0920 attenuators
- 0960 converters
- 0980 diplexers
- 1000 filters
- 1020 FM exciters
- 1040 loads
- 1060 modulators
- 1080 phasing networks
- 1100 power dividers
- 1120 power tubes
- 1140 program subcarriers
- 1160 stereo generators
- 1180 switches
- 1200 TV exciters
- 1220 Receivers

- 1240 EBS
- 1260 FM
- 1280 receiver/generators
- 1300 SCA
- 1320 STL
- 1340 time (WWW)
- 1360 TSL
- 1380 weather, VHF
- 1500 Regulators, Voltage
- 1520 STV Systems
- 1560 Slow Scan Transmitters, Receivers
- 1580 Surge Protectors
- 1600 Transformers
- 1680 RF sampling
- 1700 torodial current
- 1720 transformer video/data line isolation
- 1820 Transiators
- 1840 UHF
- 1860 VHF
- 1880 Waveguides
- 1900 circular
- 1920 elliptical
- 1940 rectangular

**0220 Transmitters & Accessories**

- 0020 Automated Remote Controls
- 0040 Automation Controls & Systems ATS Systems
- 0060 Capacitors
- 0080 cavity
- 0100 Coaxial Cable
- 0120 Crystals
- 0140 Diplexers
- 0160 FM Processors-FM Sub-Carrier Converters
- 0180 Gaskets-Waveguide
- 0200 Heat Exchangers
- 0220 Remote Control Systems
- 0240 SCA Equipment
- 0260 FM
- 0280 terminals
- 0300 TV
- 0440 MATV Distribution Equipment
- 0460 Transmission Lines
- 0480 supervision systems
- 0500 Transmitter Modulation Controllers
- 0520 Transmitter Output Controls
- 0540 Transmitters
  - 0560 AM
  - 0580 500 watts & under
  - 0600 500 watts & over, solid state
  - 0620 1,000 to 2,500 watts
  - 0640 5,000 to 7,500 watts
  - 0660 10,000 to 20,000 watts
  - 0680 over 20,000 watts
  - 0700 FM
  - 0720 500 watts & under
  - 0740 500 watts & over, solid state
  - 0760 1,000 to 2,500 watts
  - 0780 5,000 to 7,500 watts
  - 0800 10,000 to 20,000 watts
  - 0820 over 20,000 watts
  - 0860 shortwave
  - 0880 TV
  - 0900 UHF high power
  - 0920 UHF low power
  - 0940 VHF high power
  - 0960 VHF low power

**0300 CABLE EQUIPMENT & SUPPLIES**

**0310 Cablecasting Equipment & Accessories**

- 0020 Amplifiers-CARS Band
- 0040 Cable & Accessories
- 0060 assemblies

- 0080 audio cable
- 0100 camera cable
- 0120 coax, flexible
- 0140 connectors
- 0160 fiber optic cable
- 0180 heavy duty, ac/dc power
- 0200 microphone cable
- 0220 transmission lines, pressurized
- 0240 Crystals
- 0260 Pay TV Equipment
- 0280 decoders
- 0300 encoders
- 0320 Pay-Per-View Systems

**0320 Construction Equipment & Materials**

- 0020 Apartment Installation Equipment
- 0040 flush-mount service calls
- 0060 molding duct
- 0080 multi-trap enclosures
- 0100 pre-wire boxes
- 0120 Cable Burial Equipment
- 0140 Construction Tools & Equipment
- 0160 Underground Boring Equipment

**0330 Distribution Equipment**

- 0020 AGC Units
- 0040 Addressable Taps
- 0060 Amplifiers
- 0080 apartment
- 0100 bridging
- 0120 Attenuators
- 0140 Buried Plant Accessories
- 0160 Cable Clips
- 0180 Cable Tuners
- 0200 Coaxial Cable
- 0220 Directional Couplers
- 0240 Drop Connectors
- 0260 Drop Equipment
- 0280 one-way
- 0300 two-way
- 0320 Drop Grips
- 0340 Equalizers
- 0360 Line Extender Amplifiers
- 0380 Matching Transformers
- 0400 Modular Amplifier Stations
- 0420 Power Couplers
- 0440 Power Supplies
- 0460 Set-top Converters
- 0480 addressable
- 0500 non-addressable
- 0520 off-premise
- 0540 Splitters
- 0560 Standby Power Supplies
- 0580 Sub-VHF Equipment & In-System Converters
- 0600 Tap-Offs
- 0620 Trunk Amplifiers
- 0640 Two-Way & Special Equipment

**0340 Equipment Housing**

- 0020 Grade Level Housings
- 0040 Meter Boxes-Electrical Pull Boxes
- 0060 Pedestal Housings
- 0080 Pre-Assembled
- 0100 Underground, Flush-Mount Boxes
- 0120 Valve Boxes-CATV Boxes

**0350 Headend Buildings & Equipment**

- 0040 Cable Management/Operating Systems
- 0060 Equipment Buildings, Prefabricated
- 0080 Headend Equipment
- 0100 buildings
- 0120 control units
- 0140 equipment-turnkey systems
- 0160 power supplies

# BUYERS GUIDE QUESTIONNAIRE

## 0360 Security Equipment

- 0020 Converters & Scramblers
- 0040 Decoders
- 0060 Drop Security & Identification Equipment
- 0080 Filters
- 0100 Hardware
- 0120 identification devices
- 0140 taplocks
- 0160 Locks
- 0180 Parental Control Devices
- 0200 Pay Cable Systems
- 0220 Switches
- 0240 Traps
- 0260 Wall Plates

## 0370 Transmission Lines & Accessories

- 0020 Cable Sealant
- 0040 Coaxial Cable, Trunk & Feeder
- 0060 Coaxial Relays
- 0080 RF/IF sensing
- 0100 standard
- 0120 video sensing
- 0140 Connectors & Fittings
- 0160 foam dielectric
- 0180 optical fiber
- 0200 solid core
- 0220 Drop Cable
- 0240 Fiber Optic Equipment
- 0260 fofors
- 0280 transmission systems
- 0300 transmission links
- 0320 Optical Fiber Cable
- 0340 Pressurization Equipment
- 0360 Security Seals & Fasteners
- 0380 Special Applications Cable
- 0400 Splitters
- 0420 Taps
- 0440 aerial
- 0460 directional
- 0480 multitap
- 0500 pedestal
- 0520 Terminal Equipment
- 0540 service boxes
- 0560 exterior
- 0580 interior
- Test Equipment (see TEST & MEASUREMENT EQUIPMENT)
- 0600 Transmission Line Equipment
- 0620 line extenders
- 0640 splice shields
- Trunk & Feeder Cable (see Coaxial Cable in this category)

## 0380 Two-Way Systems

- 0020 Coaxial Relays
- 0040 RF/IF sensing
- 0060 standard
- 0100 RF Equipment-PTV Scramblers

## 0400

### COMPUTER SYSTEMS & ACCESSORIES

- 0020 Computer Systems
- 0040 business/accounting
- 0060 broadcast mono
- 0080 modular
- 0100 broadcast stereo
- 0120 modular
- 0140 newsroom
- 0160 portable for remotes
- 0180 recording studio
- 0200 routing
- 0220 traffic/programming
- 0240 TV production
- 0260 weather
- 0280 Modems
- 0300 analog
- 0320 digital
- 0340 Software (see also SERVICES)
- 0360 prepackaged
- 0380 customized

## 0500 MDS/MICROWAVE EQUIPMENT & SUPPLIES

- 0010 Communications Systems
- 0020 Connectors
- 0040 Frequency Coordination Equipment
- 0060 MDS Equipment
- 0080 AML Systems
- 0100 downconverters
- 0120 MDS Systems
- 0140 Microwave Equipment
- 0160 airborne
- 0180 antennas
- 0200 central receivers
- 0220 downconverters
- 0240 feed systems
- 0260 filters
- 0280 intercity
- 0300 portable ENG
- 0320 preamplifiers
- 0340 radomes
- 0360 heated
- 0380 unheated
- 0400 receivers
- 0420 towers
- 0440 trancivers
- 0460 transmitters
- 0480 Microwave Subcarrier Equipment
- Microwave Test & Measurement Equipment (See TEST & MEASUREMENT EQUIPMENT)
- 0520 Power Meters
- 0540 Sweep Systems

## 0600 SERVICES

- 0020 Accounting
- 0040 Advertising
- 0050 cable advertising representatives
- 0060 cable interconnects
- 0080 Applications Preparation
- 0100 Appraisals
- 0120 Architectural/Acoustic Design & Construction
- 0130 Artists Representative
- 0140 Ascertainment
- 0160 Attorneys
- 0180 Audience Measurement
- 0190 Audience Research
- 0200 Audio Tape Editing
- 0220 Audio Post-Production
- 0240 Auditing
- 0260 Billing
- 0280 Brokerage
- 0283 cable systems
- 0286 media
- 0289 newspaper
- 0292 radio
- 0295 television
- 0300 Cabling & Wiring
- 0340 Calibration
- 0360 Computer
- 0380 Computer Software (see also COMPUTER SYSTEMS & ACCESSORIES)
- 0400 Construction
- 0420 apartment pre-wiring
- 0440 cable installation
- 0460 contractors
- 0480 contractors—aerial
- 0500 contractors—drop
- 0520 contractors—underground
- 0540 enclosures
- 0560 satellite earth station installation
- 0570 supervision
- 0580 Consulting
- 0583 cable
- 0586 expert testimony
- 0589 radio
- 0592 telecommunications
- 0595 television
- 0600 Credit Agencies
- 0620 Database/Information Management
- 0640 Design Services, Two-Way Systems
- 0645 Divestitures
- 0660 Earth Station Site Selection
- 0670 Editing (see Videotape Editing and Audio Tape Editing in this category)
- 0700 Engineering
- 0720 Engineering Consulting
- 0740 Entertainment & Booking
- 0760 Equipment Rental
- 0780 Equipment Resale
- 0800 Facility Design & Engineering
- 0801 Feasibility Studies
- 0802 Film
- 0804 buyer
- 0805 distributor
- 0806 exporter
- 0808 handler for ad agency, stations, sponsors, etc.
- 0810 importer
- 0812 processor
- 0813 producer
- 0814 service--picking up for ad agency, stations, sponsors, etc.
- 0816 shipper for ad agency, stations, sponsors, etc.
- 0818 storage
- 0820 Film Laboratories
- 0840 Financial Services
- 0845 asset appraisals
- 0847 cost/benefit analysis
- 0850 debt & equity financing
- 0855 fair market valuations
- 0857 financial analysis
- 0860 financial consulting
- 0865 financial projections
- 0870 refinancing
- 0880 Franchising
- 0890 Importer of TV Film Series
- 0900 Insurance
- 0920 Investment Banking
- 0930 Laboratory Facilities
- 0940 Legal
- 0960 Licensing
- 0980 Maintenance
- 1000 AM equipment
- 1020 FM equipment
- 1040 microwave equipment
- 1060 tower equipment
- 1080 TV equipment
- 1100 Management
- 1120 Management Systems Consulting
- 1140 Market Research
- 1160 Marketing
- 1165 Mergers/Acquisitions
- 1180 Mobile Vehicle Construction
- 1200 Music Library
- 1250 Operations Analysis
- 1320 Personnel Recruiting/Search
- 1340 Production/Post-Production
- 1550 Projection Room
- 1560 Promotion
- 1570 Properties for Lease
- 1575 Public Relations
- 1600 Rate Research
- 1640 Recording Studios
- 1660 Research
- 1670 Sales Representative
- 1680 Satellite Time Brokers
- 1700 Satellite Transmission Brokers
- 1720 Satellite Distribution
- 1740 Set Design
- 1760 modular news, studio sets
- 1780 props, materials
- 1800 scenery construction
- 1820 scenery rigging
- 1840 Site Analysis
- 1880 Strand Mapping
- 1900 Studio Design
- 1910 Studio Facilities for Rent
- 1920 Studio Set Design
- 1940 Subscriber Promotion
- 1960 System Auditing
- 1980 System Design
- 2000 audio

- 2020 video
- 2040 Systems Management
- 2060 Systems Analysis
- 2080 Teleproduction
- 2110 TV Rights
- 2120 Tower Services
- 2140 Training
- 2160 Turnkey Construction
- 2180 Turnkey Installation
- 2200 Turnkey Studios
- 2220 Video Post-Production Facilities
- 2240 Video Equipment Refurbishing
- 2260 Video Cartridge Reloading
- 2280 Videotape Duplication
- 2300 Videotape Editing
- 2360 Wiring

## 0610 Production/Distribution

- 0020 Animation
- 0040 News
- 0060 Program Guides
- 0080 Programming
- 0100 adult
- 0120 audio
- 0140 children's
- 0160 commercials
- 0180 documentaries
- 0200 educational
- 0220 film programs on order
- 0240 film/tape spot commercials
- 0260 foreign language films
- 0280 industrial & educational films (lease or loan)
- 0300 kinescope
- 0320 minority
- 0340 motion picture features
- 0360 motion picture shorts
- 0380 music
- 0400 newsreels
- 0420 open-end film commercials (made for TV)
- 0440 pay cable
- 0460 radio, syndicated
- 0480 religious
- 0500 slide film commercials
- 0520 slides & balops (telops)
- 0540 stand-alone pay
- 0560 TV film/tape series
- 0580 theatrical shorts
- 0600 Publications
- 0620 Recording, Audio
- 0640 Stock Footage
- 0660 Teletext
- 0680 Videotext
- 0700 Weather Information

## 0700

### STUDIO EQUIPMENT & SUPPLIES

## 0710 Audio Equipment

- 0020 Amplifiers
- 0040 audio DAs
- 0060 clamping
- 0080 compressing
- 0100 distribution
- 0120 line
- 0140 monitor, power
- 0160 mike
- 0180 mixer
- 0200 peak limiting, AM
- 0220 peak limiting, FM
- 0240 power
- 0260 power supplies
- 0280 preamps
- 0300 microphone
- 0320 modules for consoles
- 0340 phono
- 0360 stereo
- 0380 turntable
- 0400 processing
- 0420 remote audio

# BUYERS GUIDE QUESTIONNAIRE

0440	ATRs	2100	Cart Players/Recorders	3720	booms & stands	5320	level control
0460	Audio Consoles	2120	dual/triple deck	3740	cable	5340	portable
0480	monaural	2140	multideck	3760	reels	5360	studio
0500	stereo	2160	phase control matrixing	3800	flexible/mobile holder (for consoles)	5380	Speech Recognition Systems
0520	Audio Controls	2180	single deck	3820	microphones	5400	Speech Synthesis Systems
0540	rotary attenuators	2200	time delay	3840	condenser		Sprocketed Magnetic Film Transports, Dubbers (see Audio Tape Equipment & Accessories in this category)
0560	slide attenuators		Cartridges, Phono (see Disc Playing Equipment in this category)	3860	dynamic		
0580	Audio Level Indicators	2220	Cassette Players/Recorders	3880	electret/condenser	5420	Switchers
0600	LED	2240	dual deck	3900	hand held	5440	Synthesizers, Stereo Tape Decks (see Audio Tape Equipment in this category)
0620	PPM	2260	duplication machine	3920	lapel mike		
0640	video monitor display	2280	multiple deck	3940	lavalier mike	5480	Tape Equipment & Supplies (see also Audio Tape Equipment in this category)
0660	VU	2300	single deck	3960	modular, capsule		
0680	Audio Monitors	2320	Consoles	3980	parabolic		
0700	headphones	2340	automated	4000	PZM		
0720	speakers	2360	mic mixers (1 output)	4040	RF		
0740	Audio Patch Panels	2380	portable	4060	shotgun	5500	Tape Recorders & Accessories
0760	Audio Processing Equipment	2400	studio (3+ outputs)-mono	4080	wireless	5520	cartridge
0780	effects equipment	2420	studio-stereo	4100	mixers	5540	cassette
0800	ALC, AGC amplifiers	2440	TV audio	4120	splitters	5560	digital
0820	AM compressor/limiters	2460	Decoders-Stereo	4140	Modulation Controllers	5600	logging
0840	analog special effects, reverb	2480	Delay, Audio Tape	4160	Modulation Density Processing Equipment	5620	parts & accessories
0860	audio/video sync delay	2500	Delay Lines, Audio	4180	Modulators	5660	capstan assemblies
0880	de-essers	2520	Delay Machines, Talk Show	4200	FM	5680	care kits
0900	digital delay, reverb	2540	Digital Audio Recorders	4220	stereo multiplex	5700	drive motor power supplies
0920	digital special effects	2560	Disc Playing Equipment	4240	TV	5720	electronics
0940	FM compressor/limiters	2580	complete disc playing consoles	4260	Molding/Duct Systems-Underwater	5740	heads
0960	graphic equalizers	2600	phono cartridges	4280	Monitors-Audio & RF	5760	motors
0980	mechanical reverb		phono preamps (See Amplifiers in this category)	4300	AM system	5780	servo modifications
1020	noise reduction	2620	pickup arms	4320	antenna	5840	tension controls
1040	parametric equalizers	2640	record cleaning, care	4340	base current/ant sampling	5880	reels
1060	time compression/expansion	2660	turntables	4360	directional	5900	4-track
1080	Audio Tape Equipment & Accessories	2680	EBS Two-Tone Systems	4380	frequency	5920	multi-track
1100	bulk erasers	2700	Editing Equipment	4400	FM	5940	1 & 2 track
1120	cartridges	2720	digital audio editors	4420	modulation	5960	Telco Interface Equipment
1140	carts	2740	electronic editors	4440	phase	5980	Time Compressors
1160	cassettes	2760	SMPTE time code synchronizers	4460	power	6000	Transformers
1180	cleaners	2780	splicing blocks, tape	4480	program	6020	Tuners, FM
1200	conveyor erasers	2800	editing systems	4500	RF level	6040	Turntables & Accessories
1220	demagnetizers	2820	audio	4520	SCA	6060	needles
1240	dubbers		video (see Editing Systems, Video Equipment & Supplies)	4540	TV aural	6080	phono cartridges
1260	duplicators	2840	editor	4560	Multicarrier Systems	6120	tone arms
1280	evaluators	2860	effects processing	4600	Networks	6140	turntables
1300	leader tape	2880	Encoders	4620	audio matching	6160	Wire
1320	loaders	2900	EBS	4640	mixing		
1340	logging equipment	2920	tone	4660	phasing		
1380	open reels	2940	Enhancers, Stereo Phase	4680	RF matching	0020	Character Generators
1400	rewinders	2960	Equalizers	4700	Noise Reduction Equipment	0040	Decoders, Closed Captioning
1420	splice finders	2980	audio	4720	Noise Reduction Systems	0060	Encoders, Closed Captioning
1440	splicers	3000	vertical aperture		Open-Reel Tape Decks (see Audio Tape Equipment in this category)	0080	Message Generators
1460	sprocketed magnetic film	3020	Exciters	4740	Oscillators, Tone	0100	Special Effects Title Keyers
1480	transports	3040	AM	4800	Phase Corrector, Cart	0120	Teleprompters
1500	tape decks	3060	AM stereo		Preamplifiers (see Amplifiers in this category)	0140	ENG/EFP portable
1520	ATR	3080	FM	4820	Processors	0160	keyboard entry
1540	multitrack (8+) ATR	3100	FM stereo	4840	Program Equipment (Business Automation)	0180	monitor-based
1560	portable ATR	3120	SCA	4880	controllers, computer	0200	scroll entry
1580	4-track	3140	Generators	4900	program automation systems		
1600	time delay decks	3160	AF	4940	sequencers		
1620	test tape	3180	subcarrier, FM	4960	relay		
1640	timers	3200	Headphones	4980	time insertion		
	Audio Test Equipment (see TEST & MEASUREMENT EQUIPMENT)	3220	announcers earpiece	5000	Prompters		
1660	Automation Controls & Systems	3240	mono		Recorders (Audio Tape), Equipment & Accessories (see Audio Tape Equipment & Accessories in this category)	0080	airborne mounting/stabilizing
1680	custom master controls	3260	stereo	5100	Records	0100	carrying systems
1700	program controls	3280	headphones with announcers mike	5120	audio test	0120	cranes
1720	random select cart systems	3300	Heads, Audio & Accessories	5140	sound effects	0140	dollies & tripods
1740	real-to-real controllers	3320	alignment gauges		Reels (see Audio Tape Equipment & Accessories in this category)	0160	ENG braces
1760	Cart Machines	3340	tension		Remote Control Systems, AM-FM	0180	heads
1780	dual deck	3360	cleaners	5160	Remote Pickup Systems	0200	helicopter rigs
1800	multiple deck	3380	degaussers	5180	Remote Pickup Equipment	0220	lens stabilizing systems
1820	random access	3400	erase	5200	Reverberation Units (see Audio Processing Effects Equipment in this category)	0240	pan & tilt heads
1840	record only	3420	film stripe		Rewinders, Tape (see Audio Tape Equipment & Accessories in this category)	0260	remote systems
1860	single deck	3440	playback			0280	pedestals
1880	stereo	3460	rebuild			0300	remote controls
1900	triple deck	3480	record			0320	stabilized carrying systems
1920	Cartridge Systems & Accessories	3500	replacement			0340	test charts
1940	automatic sequencing	3520	Intercom Systems			0360	tripods
1960	delay	3540	hardwired				Cameras, Film (see Motion Picture Cameras in this category)
1980	erasers	3560	RF	5240	Routing Switchers & DAs	0380	Editing Systems & Accessories
2000	monaural	3660	Low Frequency Extenders	5260	Sensors	0400	dubbing systems
2020	remote-control	3680	Meters	5280	Simulcasting Equipment	0420	8mm/16mm
2040	stereo	3700	Microphones & Accessories	5300	Sound Systems	0440	rewinders
2060	winding equipment					0460	sound transfer equipment
2080	Converters, A-D, D-A					0480	videotape transfer equipment

## 0720 Captioning Equipment

0020	Character Generators
0040	Decoders, Closed Captioning
0060	Encoders, Closed Captioning
0080	Message Generators
0100	Special Effects Title Keyers
0120	Teleprompters
0140	ENG/EFP portable
0160	keyboard entry
0180	monitor-based
0200	scroll entry

## 0730 Film Equipment

0020	Automation Controls & Systems
0040	projector/film chain controls
0060	Camera Mounts, Carrying Systems & Accessories
0080	airborne mounting/stabilizing
0100	carrying systems
0120	cranes
0140	dollies & tripods
0160	ENG braces
0180	heads
0200	helicopter rigs
0220	lens stabilizing systems
0240	pan & tilt heads
0260	remote systems
0280	pedestals
0300	remote controls
0320	stabilized carrying systems
0340	test charts
0360	tripods
	Cameras, Film (see Motion Picture Cameras in this category)
0380	Editing Systems & Accessories
0400	dubbing systems
0420	8mm/16mm
0440	rewinders
0460	sound transfer equipment
0480	videotape transfer equipment

# BUYERS GUIDE QUESTIONNAIRE

0500 Film	0380 ENG systems	1420 editing, production consoles	1320 ENG braces
0520 8mm	0380 stabilizers	1440 foam insert	1340 helicopter rigs
0540 16mm	0400 Mobile Units	1460 rack configuration	1360 mounting heads
0560 35mm	0420 Portable Production Consoles	1480 Tubes	1380 pan & tilt heads
0580 Film Chains, Projectors & Multiplexers	Power Belts (see Batteries & Accessories in this category)	1500 CRT monitor	1400 stabilizing
0590 Film-Video Processor	0440 Production Trucks	1520 CRT oscilloscope	1420 pedestals
0595 35mm still photography—video equipment	0460 Radio Communications Equipment	1540 receiver	1440 pods
0600 light control	0480 receivers	1560 rectifier	1460 tripods
Lenses, Motion Picture (see Motion Picture Cameras & Accessories)	0500 transmitters	1580 solid state replacement	1480 remote controls
0620 Motion Picture Cameras & Supplies	0520 STLs	1600 transmitter	1500 Cart Machines
0640 8mm	0540 fiberoptic	1620 am/fm	1540 multiple deck
0660 lenses	0560 microwave	1640 klystron	1560 random access
0680 16mm	0580 satellite	1660 VHF	1600 single deck
0700 lenses	0620 waveguide	1680 video camera pickup	1620 triple deck
0720 35mm	0640 Trailers	1700 Uniforms	1640 Cartridge Systems
0740 lenses	0660 Truck Bodies & Accessories	<b>0770 Video Equipment &amp; Supplies</b>	1660 automatic sequencing
0760 cans	0700 Vans & Mobile Units	0020 Ad Insertion Equipment	1680 delay equipment-cartridges
0780 reels	0720 eng/reng remote	0040 cartridge	1700 erasers
0800 Motion Picture Projectors	0740 vans with ladders	0060 tone sensors	1720 remote-control
0820 8mm	0760 video production	0080 Amplifiers	1740 winding equipment
0840 16mm	<b>0760 Studio Support Equipment</b>	0100 distribution	1760 Cartridges (Tape) & Accessories
0860 35mm	0020 Alarms	0120 isolation	1780 alignment
0880 forward	0040 carrier	0140 preamplifiers	1800 carts
0900 rear screen	0060 fault	0160 proc	1860 stereo
0920 Projectors	0080 tower light	0200 pulse	Cartridge reloading services (see SERVICES)
0940 film chain	0100 warning systems	0220 stabilizing	1880 storage racks & cabinets
0960 large screen TV	0120 Automatic Programming Equipment	0240 subcarrier	Character Generators (see Generators in this category)
0980 slide	0140 news	0260 sweep	1900 Chroma Keyer Decoder
1000 Tape-Film Interlock	0160 weather	0280 video	1920 Chroma Keyers
1020 Titling Systems	0180 Automation Controls & Systems	0300 zero study delay	1940 Clocks & Counters
<b>0740 Lighting &amp; Power Equipment &amp; Supplies</b>	0200 lighting	0320 Automation Controls & Systems	1960 counters
0020 Controls, Fixtures, Lamps	0220 logging	0340 cart systems, random select	1980 down
0040 hangers, studio	0240 Blowers & Fans	0360 master controls, custom	2000 up
0060 lights, HMI	0260 Cabinets, Consoles & Equipment Racks	0380 program controls	2020 up/down
0080 lights, portable/ENG	0280 Color Weather Displays	0400 reel-to-reel controllers	2040 station clocks
0100 lights, studio	0300 De-Essers	0420 Automation Equipment	2060 Closed-Caption Systems (Studio)
0120 patch panel	0320 Display Units, (Time Temp, ID)	0440 Cameras & Accessories	Color Correctors (see Digital Processing Equipment in this category)
0140 replacement	0340 Edit Code Generators	0460 cameras	2080 Communications Systems-ENG
0160 Fixtures	0360 Edit Code Receivers	0480 b & w	2100 Comparators
0180 Grip Equipment	0380 Electromagnetics for Klystron Tubes	0500 camera/recorder combination	2120 time
0200 Lighting Accessories	0400 Equipment Carrying Systems	0520 CCD	2140 video
0220 connector plugs	0420 cases	0540 CCTV	Computers, TV Newsroom (see COMPUTERS & ACCESSORIES)
0240 control boards	0440 cases with wheels	0560 cine	2160 Consoles
0260 cyc lighting	0460 dollies	0580 color	2180 CCTV/educational
0280 diffusion, efx material	0480 Facsimile Communications Systems	0600 ENG, EFP (16mm tubes)	2200 master control
0300 dimmer packs	0500 Frames & Racks	0620 field	2220 portable production
0320 fader controls	0520 Furniture & Cabinetry, Studio	0640 field (25mm tubes)	2240 post production
0340 fill	0540 consoles	0680 handheld	2260 routing
0360 filters	0560 19" equipment racks	0700 lightweight (13mm tubes)	2280 studio production
0380 fixtures	0580 tape storage units	0720 portable	2300 studio production with digital effects
0400 gels	0600 Generators, Electric Power	0740 portable color	2320 Converters
0420 HMI, SI fixtures	0620 Graphic Aids	0760 portable monochrome	2340 CRT Displays & Controllers
0440 key	0640 Jack Panels	0780 single-tube	2360 Cue Systems
0460 lamps	0660 wired	0800 solid state	2380 Decoders-Comb
0500 quartz fixtures	0680 Knobs, Control	0820 studio	2400 Delay Lines, Video
0520 stands, rigging	0700 Ladders	0840 studio color	2420 Demodulators
0540 transformers	0720 Lashing Wire	0860 studio monochrome	2440 optical
0560 Lights, Studio Warning	0740 Line Surge Protectors	0880 components	2460 video
0580 Rectifiers	0760 Loudspeakers	0900 filters	2480 Digital Processing Equipment
0600 SCR	0780 control room	0920 lenses	2500 color correctors
0620 power (semiconductor)	0800 record studio	0940 lens extenders	2520 field synchronizers
0640 Switcher Lighting Kits	0840 Pedestals	0960 pickup tubes	2540 frame synchronizers
<b>0750 Mobile Equipment &amp; Supplies</b>	0860 Power Controllers	0980 stand alone microprocessor CCUs	2560 framestores
0020 Aerial Lift Buckets	0880 Power Supplies	1000 lenses & accessories	2580 image enhancers
0040 Batteries & Accessories	0900 AC power dividers	1020 cable (for remote control)	2600 image processors
0060 batteries	0920 batteries	1040 connectors	2620 noise reducers
0080 lead-acid	0940 lead-acid	1060 lenses	2640 standards converters
0100 nicad	0960 nicad	1080 lenses, fixed	2660 TBC/framestores
0120 silver-zinc	0980 silver-zinc	1100 lenses, projection	2680 TBCs
0140 belts	1000 battery chargers	1110 pickup tubes	2700 dual channel
0160 chargers	1020 converters	1120 tubes	2720 video multiprocessors
0180 checker	1040 inverters	1140 zoom	2740 Digitizers, Color
0200 packs/eng	1060 power generators	1160 remote control systems, digital	2760 Discs, Video
0220 packs/lighting	1080 Projection TV-Rear Screen	1180 test charts	2780 Dropout Compensators
0240 pack/test instruments	1240 Safety Equipment	1200 mounts, carrying systems & accessories	2800 Editing Systems
0260 Bucket Lifts & Platforms	1260 Scenery, Prefab	1220 airborne mounting/stabilizing equipment	2820 CCTV/industrial
0280 Cases, Portable Equipment	1280 Screens	1240 booms	2840 computerized
0300 Consoles & Mobile Studios	1300 front projection	1260 carrying systems	2860 ENG/Field Production
0320 Heaters for Vans	1320 rear projection	1280 cranes	2880 studio production
	1340 Soundproofing Material	1300 dollies	2900 Electronic Art & Graphics
	1360 Surge Protectors		
	1380 Tapes & Splice Materials		
	1400 Transportation Cases		



2920	Equipment	4220	SMPTPE time code syn-	5840	video	7080	Video Line Output Display
2940	bit pad digitizers		chronizers	5860	computerized	7240	Video projectors
	camera/VTR digitizers	4240	Power Supplies/Cases	5880	local	7260	Video Printers (Studio)
	character generators (see		Preamplifiers-Video (see Amplifiers in	5900	remote controlled	7280	Video Signal Processing Equipment
	Generators in this		this category)	5920	Switches	7300	cable equalizers
2960	category)	4260	Production Switchers	5940	coaxial	7320	comb filter decoders
	digital art/paint systems	4280	special EFX	5960	video activated	7360	decoders
2980	digital still stores	4300	automated		Sync Generators (see Generators in	7380	dropout compensators
3000	"draw on screen" systems	4320	compact studio/mobile		this category)	7400	image repositioners
3020	weather symbol inserters	4340	large studio	5980	Synchronizers	7420	NTSC encoders
3040	Electronic Still Processing Systems	4360	portable	6000	audio-video	7440	syne generators
	(video image processor)	4380	post-production	6020	digital video	7460	countdown
3060	Encoders, Color	4400	Projection TV-Forward Throw	6040	Tape & Accessories	7480	black burst
3080	Enhancers, Video Image	4420	Reader For Time Code In Vertical	6060	carrying & shipping cases	7500	color bar
3100	Equalizers		Interval	6080	demagnetizers	7520	multiburst
3120	Field Video Setup Module	4440	Receiver, TV Aural	6100	evaluators	7540	safe title area
3140	Filters-Video		Recorder/Cameras (see Cameras &	6120	rewinders	7560	source identification
3160	Frame/Field Store, Digital		Recorders in this category)	6140	spindle height gauges	7580	staircase ramp
3180	Frame Store Synchronizers	4460	Recorders, Videotape	6160	tape cleaners	7600	sync
3200	Generators	4480	1/4 inch	6180	tape	7640	video delay lines
3220	background color	4500	1/2 inch	6200	cartridges	7660	video filters
3240	burst	4520	3/4 inch	6220	cassettes	7680	Video Business Automation
3260	character	4540	1 inch	6240	open reel		Hardware
3280	color pattern	4560	cleaners	6260	tension gauges	7700	Videocassette-Based Automation
3300	color sync	4580	degaussers	6280	Telecine Equipment & Accessories		Systems
3320	convergence	4600	extended play kit	6300	16/35mm telecine projectors		Videotape & Accessories (see
3340	RF	4620	logging	6320	35mm slide projectors		VTRs, VCRs & Recorders,
3360	special effects	4640	parts & accessories	6340	auto light control		Videotape in this category)
3380	stereo	4660	capstan assemblies	6360	cameras	7720	Weather Equipment
3400	sync	4680	care kits	6380	color correctors	7740	facsimile chart recorders
3420	synchronizing systems	4700	drive motor power supplies	6400	optical multiplexers	7760	marine radiofacsimile
3440	time code	4720	electronics	6420	solid-state	7780	facsimile chart scanners
3460	vertical interval	4740	heads	6440	sprocketed film transports	7800	analog
3480	tone	4760	head alignment equipment	6460	Teletext Systems	7820	digital
3500	tone, EBS	4780	heads, rebuilt		Test Charts, Slides (see	7840	remote radar recorders
3520	Graphic Equalizers	4800	heads, replacement		Cameras & Accessories in	7860	satellite receiving systems
3540	Identification Systems, Video	4820	motors		this category)	7880	satellite colorizer systems
	Image Repositioners (see Video	4840	reels		Test Equipment (see TEST &	7900	Weather Graphic System
	Signal Processing Equipment in	4860	rewinders		MEASUREMENT EQUIPMENT)	7920	Weather Instruments
	this category)	4880	servo modifications		Time Base Correctors (see	7940	Weather Radar Systems
3560	Image Synthesis	4900	speed controls		Digital Processing Equipment in	7960	Weather Receivers
3580	Intercom Systems	4920	synchronizers		this category)	7980	Wire
3600	hard-wire	4940	tape deck cabinets		Time Code Generators, Verti-		
3620	wireless	4960	tape decks		cal Interval (see Generators in this		
	Keyers (see Special Effects Equip-	4980	tension controls		category)		
	ment in this category)	5000	tension gauges		Time Code/Synchronizing		
	Lenses & Accessories (see	5020	transport services		Systems (see Generators in this		
	Cameras & Supplies in this	5040	velocity error correctors		category)		
	category)	5060	quad	6480	Timers		
	Lighting (See Lighting & Power	5080	reconditioned machines	6500	blanking interval		
	Equipment)	5100	slow motion replay	6520	program		
3660	Limiters/Compressors, TV		VCRs (see VTRs, VCRs in	6540	video tape	0020	Acoustic Analyzers
3680	Machine Assignment Systems	5120	this category)		Tubes (see Cameras & Acces-	0040	Audio System Analyzers
3700	Machine Controls, Technical	5140	Remote Control Systems, Video		sories in this category)	0060	Attenuators
	Automation	5160	Remote Pickup Equipment	6560	Tuners, Video	0080	audio
3720	parallel interface	5240	Reticule Safe Area/Title	6580	VTRs, VCRs	0100	fixed
3740	serial interface	5260	Safe Area Generators	6600	1/2 inch	0120	impedance matching
3760	VI systems	5280	Signal Processing Equipment	6620	3/4 inch	0140	microwave
3780	Master Control Switchers	5280	Signal Multiplexes	6640	1 inch	0160	radio frequency (RF)
3800	automated	5300	Simulcasting Equipment	6660	2 inch	0180	video
3820	business automation in-	5320	Slides, Test	6680	parts & accessories	0200	Audio Test Equipment
	terfaced	5340	Slow Motion Recorders &	6700	cleaners	0220	harmonic distortion meters
			Accessories	6720	degaussers	0240	IM meters
3840	inannual	5380	slo-mo controller	6740	erasers, bulk	0260	real time analyzers
3860	Modulators, TV	5420	video animation controllers	6760	evaluators	0280	sideband analyzers
3880	Monitors	5440	Slow Scan TV Systems	6800	head alignment equipment	0300	signal generators
3900	b & w	5460	Sound Level Meters	6860	heads, tension gauges	0320	spectrum analyzers
3920	rack		Special Effects Generators	6880	loaders	0340	wow & flutter meters
3940	standalone		(see Generators in this category)	6900	videotape	0360	Burst Phase Meter
3960	color	5480	Special Effects Equipment	6920	videotape cassettes	0380	Cable Test Equipment
3980	rack	5500	colorizers	6940	pro VHS VCRs	0400	automatic sweep systems
4000	standalone	5520	compressor/positioners	6960	pro beta VCRs	0420	cable analyzers
4020	pulse cross	5540	digital efx processors	6980	quad	0440	calibrators
4040	receiver/monitors	5560	chromakeyers	7000	recorder/camera combos	0460	digital radar test sets
4060	waveform	5580	encoded	7020	U-type VCRs	0480	field intensity meters
4080	Multiple Access Controllers	5600	RGB	7040	video carts, cassette automa-	0500	ground resistance testers
	Noise Reduction Systems (see	5620	keyers		tion systems)	0520	insulation testers
	Digital Processing Equipment in	5640	downstream		Video Amplifiers (see Amplifi-	0540	return link transmitters
	this category)	5660	nonadditive		ers in this category)	0560	RF leakage detection
4100	Phase Correctors, Cart	5680	standalone efx generators			0580	equipment
4120	Post-Production Equipment	5700	video insert	7060	Video Controllers	0580	signal level meters
4140	editor/controllers	5720	Standards Converters/Services		Video Heads (see VTRs,	0620	Calibration Equipment (see also
4160	multisource editors	5740	Still Stores, Slow Motion		VCRs & Recorders, Video-		Cable Test Equipment)
4180	proprietary time code	5760	Still/Slide Store, Electronic		tape in this category)	0640	Clocks, Timing
	systems	5780	Switchers		Video Image Processors (see	0660	digital
4200	SMPTPE time code generators,	5800	crossbar		Digital Processing Equip-	0680	master, slave clocks
	readers	5820	routing		ment in this category)	0700	time distribution
						0720	timers

**0800  
TEST & MEASUREMENT EQUIPMENT  
& SUPPLIES**

# BUYERS GUIDE QUESTIONNAIRE

0740	Color Analyzers	1320	staircase	1960	semiconductor testers	2480	Signal Level Meters
0760	Connectors	1340	stereo	1980	video level meters	2500	Spectrum Analyzers
0780	Converter Test Equipment	1360	video sweep	2000	video noise meters	2520	Sweep Generators
0800	dB Meters	1380	VITS	2020	voltmeters, audio	2540	Video Test Equipment
0820	Delay Measuring Sets	1400	VITS inserter	2040	VTVMs	2560	analyzers
0840	Delayed Sweep Scopes	1420	Harmonic Distortion Analyzers	2060	Vu meter	2600	burst phase meters
0860	Demod Testers	1440	Inserter/Reader VIT	2080	wattmeters	2620	diff. phase/gain meters
0880	Detectors	1460	Intermod Distortion Analyzers	2090	Microwave Test Equipment	2660	noise meters
0900	microwave	1480	Interval Timers, V & H	2100	Monitors	2680	signal generators
0940	RF detectors	1500	Logic Analyzers	2120	Multimeters	2700	vectorscopes
0980	Differential Phase/Gain Sets	1520	Logging, Monitoring Test Equipment	2160	Oscilloscopes	2720	VITS analyzers
1000	Digital Video Analyzers	1560	chart recorders	2180	Phase Angle Meters	2740	waveform monitors
1020	Field Strength Meters	1580	log printers	2200	RF Test Equipment	2760	Voltmeters
1040	am/fm	1600	radio monitors, automatic	2220	AM field intensity meters	2780	VSWR & Power Meters
1060	TV	1620	status, alarm indicators	2240	antenna monitors		
1080	Frequency Counters	1640	tape-based loggers	2260	calorimeters		
1100	Generators	1660	TV monitors, automatic	2280	demodulators		
1120	audio sine	1700	Measuring/Monitoring Meters	2300	frequency monitors, controllers		
1140	audio sweep	1720	antenna base meter	2320	fm field intensity meters		
1160	cross pulse	1760	digital multimeter	2340	impedance bridges		
1180	dot/bar	1780	digital panel meters	2360	modulation monitors		
1200	function	1820	IC testers	2380	phase meters		
1220	marker	1860	line voltage meter	2400	power meters, wattmeters		
1240	NTSC signal test	1880	modular test sets	2420	test signal generators		
1260	pulse	1900	peak program	2440	TV field intensity meters		
1280	RF signal	1940	RF meters	2460	Sideband Analyzers		
1300	square wave						

## 0900 TOOLS & EQUIPMENT

0020	Cable Installation Tools & Accessories
0040	Cable Tools
0060	coring tools
0080	cutters
0100	earth anchors
0120	guy grips
0140	reverse spiral grips
0160	Tool Kits

# 0100-ANTENNAS, TOWERS & EQUIPMENT

## 0100-0020

### Amplifiers

ANIXTER CANADA INC. (d)—C-69  
ANTRONIX INC. (m)—C-70  
ANTRONIX SALES (m)—C-70  
ANTSCO CORP. (m)—C-70  
BLONDER-TONGUE LABORATORIES INC. (m)—C-73  
BROADBAND ENGINEERING INC. (m)—C-73  
CABLE CONVERTER SERVICES CORP. (s)—C-74  
CABLE SERVICES CO. INC. (d & r)—C-74  
CABLE TV SUPPLY CO. INC. (d)—C-74  
THE CAMERA MART INC. (d & r)—C-74  
CATEL TELECOMMUNICATIONS (m)—C-75  
CATV SERVICES INC. (d)—C-75  
CHANNEL MASTER (m)—C-76  
COLORMAX ELECTRONIC CORP. (d)—C-77  
COMARK COMMUNICATIONS INC. (m)—C-77  
COMSE SALES/JOHN WEEKS ENTERPRISES (d)—C-77  
COMWAVE (m & d & r)—C-77  
JERRY CONN ASSOCIATES INC. (d)—C-77  
CROWN INTERNATIONAL INC. (m)—C-78  
dB COMMUNICATIONS INC. (d)—C-78  
DECIBEL PRODUCTS INC. (m)—C-78  
ELECTROLINE TV EQUIPMENT INC. (m)—C-80  
EM ELECTRONICS INC. (m & d)—C-81  
FUTURE PRODUCTIONS INC. (m)—C-82  
G. C. ELECTRONICS CO. (m)—C-82  
GLOBAL SYSTEMS CORP. (m)—C-83  
HEWLETT-PACKARD CO. (m)—C-84  
INTERCEPT COMMUNICATION PRODUCTS INC. (d & r)—C-86  
INTERNATIONAL MICROWAVE CORP. (m)—C-86  
ITS CORP. (m)—C-86  
JOHNSON ELECTRONICS INC. (m)—C-87  
KES INC. (d)—C-87  
LIGHTING ELECTRIC OF PENNSYLVANIA INC. (c)—C-89  
LINDSAY SPECIALTY PRODUCTS (m)—C-89  
LNR COMMUNICATIONS INC. (m)—C-89  
MIDWEST CATV (d)—C-92  
MOTOROLA INC., COMMUNICATIONS SECTION (m)—C-93  
PASSIVE DEVICES INC. (d)—C-95  
T. R. PITTS CO. (d)—C-96  
QUALITY RF SERVICES INC. (r)—C-97  
RMT ENGINEERING INC. (d)—C-98  
SANCHEZ COMMUNICATIONS (d)—C-99  
SATELLITE SIGNALS INC. (d)—C-99  
SCIENTIFIC-ATLANTA INC. (m)—C-99  
SPECTRUM MEGA HERTZ (d)—C-101  
TAIKAN CO. INC. (m)—C-102  
TAPE-ATHON CORP. (m)—C-102  
TEPCO CORP. (m)—C-103  
TEXSCAN CORPORATION (m)—C-104  
TONER CABLE EQUIPMENT INC. (d)—C-104  
TRW RF DEVICES DIVISION (m)—C-105  
TV.G. SUPPLY CO. INC. (d)—C-105  
VIEWSONICS INC. (m)—C-108

## 0100-0040

### Antenna Accessories

ANIXTER CANADA INC. (d)—C-69  
ANTENNAS FOR COMMUNICATIONS (m)—C-70  
ANTSCO CORP. (m)—C-70  
BROADCAST MICROWAVE SERVICES INC. (m)—C-73  
CABLE SERVICES CO. INC. (d)—C-74  
CABLE TV SUPPLY CO. INC. (d)—C-74  
CHANNEL MASTER (m)—C-76  
COLORMAX ELECTRONIC CORP. (d)—C-77  
COMWEST (d)—C-77

CUSHCRAFT CORP. (m)—C-78  
DALSAT INC. (m)—C-78  
dB COMMUNICATIONS INC. (d)—C-78  
DECIBEL PRODUCTS INC. (m)—C-78  
DIELECTRIC COMMUNICATIONS (m)—C-79  
DONLEY INTERNATIONAL INC. (d)—C-79  
THE DROP SHOP LTD. (d)—C-79  
ELECTROLINE TV EQUIPMENT INC. (m)—C-80  
GABRIEL ELECTRONICS INC. (m)—C-82  
G. C. ELECTRONICS CO. (m)—C-82  
GENERAL ELECTRIC CO. (CCTV Operation) (m)—C-82  
HARRIS CORP. (Broadcast Division) (m)—C-84  
INTERCEPT COMMUNICATION PRODUCTS INC. (d & r)—C-86  
ITERA/BELMOOR (m)—C-86  
JAMPRO ANTENNAS INC. (m & d)—C-86  
JOHNSON ELECTRONICS INC. (d)—C-87  
KINTRONIC LABORATORIES INC. (m)—C-87  
LDL COMMUNICATIONS INC. (m)—C-88  
LIGHTING ELECTRIC OF PENNSYLVANIA INC. (d)—C-89  
LINDSAY SPECIALTY PRODUCTS (m)—C-89  
MICRO COMMUNICATIONS INC. (m)—C-91  
MIDWEST CATV (d)—C-92  
MOTOROLA INC., COMMUNICATIONS SECTION (m)—C-93  
PACIFIC TOWER CO. (d & r)—C-94  
PASSIVE DEVICES INC. (d)—C-95  
T. R. PITTS CO. (d)—C-96  
RADIO RESOURCES INC. (d)—C-97  
RMT ENGINEERING INC. (d)—C-98  
ROHN (m)—C-98  
SANCHEZ COMMUNICATIONS (d)—C-99  
SCIENTIFIC-ATLANTA INC. (m)—C-99  
SHAROUBIM INTERNATIONAL CO. (d)—C-99  
SHIVELY LABORATORIES INC. (m)—C-99  
SIMPLICITY TOOL CO./SITCO ANTENNAS (m)—C-100  
SPECTRUM MEGA HERTZ (d)—C-101  
STEVENS TOWER CO. INC. (d & r)—C-101  
SWINTEK ENTERPRISES INC. (m)—C-102  
SWR INC. (m & d)—C-102  
TAIKAN CO. INC. (m)—C-102  
TOWNSEND BROADCAST SYSTEMS INC. (d)—C-105  
VECTOR TECHNOLOGY INC. (m)—C-106  
VERTEX COMMUNICATIONS CORP. (m)—C-106  
WALTON TOWERS INC. (r)—C-108

## 0100-0060

### —alignment systems, microwave

BROADCAST MICROWAVE SERVICES INC. (m)—C-73  
GABRIEL ELECTRONICS INC. (m)—C-82  
L & R COMMUNICATIONS LTD. (m & r)—C-88  
LIGHTING ELECTRIC OF PENNSYLVANIA INC. (d)—C-89  
MOBILE-CAM PRODUCTS (m)—C-92  
NARDA MICROWAVE CORP. (m)—C-93  
STEVENS TOWER CO. INC. (d & r)—C-101  
WALTON TOWERS INC. (r)—C-108  
WESTERN TELE-COMMUNICATIONS INC. (r)—C-108

## 0100-0080

### —base insulators

ANDREWS TOWER INC. (d & r)—C-69  
JAMPRO ANTENNAS INC. (d)—C-86  
LDL COMMUNICATIONS INC. (m)—C-88  
FRED A. NUDD CORP. (d)—C-94  
PACIFIC TOWER CO. (d & r)—C-94

ROHN (m)—C-98  
STAINLESS INC. (d)—C-101  
STEVENS TOWER CO. INC. (d & r)—C-101

## 0100-0100

### —baluns

ALPHA WIRE CORP. (m)—C-68  
ANTRONIX INC. (m)—C-70  
ANTSCO CORP. (m)—C-70  
AVA ELECTRONICS CORP. (m)—C-71  
CUSHCRAFT CORP. (m)—C-78  
DIELECTRIC COMMUNICATIONS (m)—C-79  
EG & G INC. STROBEGUARD (m)—C-80  
ITERA/BELMOOR (m)—C-86  
LINDSAY SPECIALTY PRODUCTS (m)—C-89  
MARCONI COMMUNICATION SYSTEMS LTD. (m)—C-90  
PASSIVE DEVICES INC. (d)—C-95  
T. R. PITTS CO. (d)—C-96  
RMS ELECTRONICS INC./CATV DIVISION (d)—C-98  
SCALA ELECTRONIC CORP. (m)—C-99  
SHIVELY LABORATORIES INC. (m)—C-99  
TAIKAN CO. INC. (m)—C-102  
TONER CABLE EQUIPMENT INC. (d)—C-104  
VECTOR TECHNOLOGY INC. (m)—C-106

## 0100-0120

### —current controllers

dB COMMUNICATIONS INC. (d)—C-78  
INTERNATIONAL MICROWAVE CORP. (r)—C-86  
MICRODYNE CORP. (m)—C-91

## 0100-0140

### —current meters

dB COMMUNICATIONS INC. (d)—C-78  
VECTOR TECHNOLOGY INC. (m)—C-106  
VIEWSONICS INC. (m)—C-108

## 0100-0160

### —diplexers

AIRTRON (div. of Litton Systems Inc.) (m)—C-67  
ANTRONIX INC. (m)—C-70  
COMARK COMMUNICATIONS INC. (m)—C-77  
DIELECTRIC COMMUNICATIONS (m)—C-79  
ITS CORP. (m)—C-86  
JAMPRO ANTENNAS INC. (m)—C-86  
LDL COMMUNICATIONS INC. (m)—C-88  
MICRO COMMUNICATIONS INC. (m)—C-91  
MICROLAB/FXR (m)—C-91  
SHAROUBIM INTERNATIONAL CO. (d)—C-99  
SHIVELY LABORATORIES INC. (m)—C-99  
VECTOR TECHNOLOGY INC. (m)—C-106  
VIEWSONICS INC. (m)—C-108  
WIDE BAND ENGINEERING CO. (m)—C-110

## 0100-0180

### —dummy loads

AIRTRON (div. of Litton Systems Inc.) (m)—C-67  
ALTRONIC RESEARCH INC. (m & d & r)—C-68  
BIRD ELECTRONIC CORP. (m & d)—C-72  
COAXIAL DYNAMICS INC. (m)—C-76  
CONTINENTAL ELECTRONICS (m)—C-77  
DECIBEL PRODUCTS INC. (m)—C-78  
DIELECTRIC COMMUNICATIONS (m)—C-79

ELECTRO IMPULSE INC. (m)—C-80  
HOLZBERG INC. (d)—C-85  
JAMPRO ANTENNAS INC. (d)—C-86  
KDI ELECTRONICS (m)—C-87  
MARCONI COMMUNICATION SYSTEMS LTD. (m)—C-90  
MICROLAB/FXR (m)—C-91  
NARDA MICROWAVE CORP. (m)—C-93  
SHAROUBIM INTERNATIONAL CO. (d)—C-99  
SHIVELY LABORATORIES INC. (d)—C-99  
VECTOR TECHNOLOGY INC. (m)—C-106

## 0100-0200

### —earth terminal positioners

ANDREW CORP. (m)—C-69  
DALSAT INC. (m)—C-78  
DONLEY INTERNATIONAL INC. (d)—C-79  
MICRODYNE CORP. (m)—C-91  
SATELLITE SYSTEMS OF BREVARD (r)—C-99  
SCIENTIFIC-ATLANTA INC. (m)—C-99  
SHAROUBIM INTERNATIONAL CO. (d)—C-99  
VERTEX COMMUNICATIONS CORP. (m)—C-106  
WALTON TOWERS INC. (r)—C-108

## 0100-0220

### —guy strain insulators

ANDREWS TOWER INC. (d & r)—C-69  
JAMPRO ANTENNAS INC. (d)—C-86  
LDL COMMUNICATIONS INC. (m)—C-88  
LIGHTING ELECTRIC OF PENNSYLVANIA INC. (d)—C-89  
ROHN (m)—C-98  
STAINLESS INC. (d)—C-101  
STEVENS TOWER CO. INC. (d & r)—C-101

## 0100-0240

### —heater controls

JAMPRO ANTENNAS INC. (m & d)—C-86  
MICRO-TRAK CORP. (m)—C-91  
RAYCHEM CORP. (m)—C-97  
SCIENTIFIC-ATLANTA INC. (m)—C-99  
SHIVELY LABORATORIES INC. (m)—C-99

## 0100-0260

### —ice warning systems

BIRD ELECTRONIC CORP. (m & d)—C-72  
DECIBEL PRODUCTS INC. (m)—C-78  
DIELECTRIC COMMUNICATIONS (d)—C-79  
JAMPRO ANTENNAS INC. (m & d)—C-86  
VERTEX COMMUNICATIONS CORP. (m)—C-106

## 0100-0270

—installation services, antenna (see Services)

## 0100-0280

### —masts, ENG

DALSAT INC. (d)—C-78  
DECIBEL PRODUCTS INC. (m)—C-78  
DIAMOND COMMUNICATION PRODUCTS INC. (m)—C-79  
E-N-G CORP. (m & d)—C-81  
FUTURE PRODUCTIONS INC. (m)—C-82  
HOLZBERG INC. (d)—C-85  
LINGO INC. (m)—C-89



## BROADCAST & STUDIO PRODUCTS

UHF, VHF, MMDS and  
ITFS equipment

Turnkey Systems Since 1960

PO Box 68 • White Haven, PA 18661 • 717-443-9575  
1-800-233-6193  
FAX 717-443-9257

MIDWEST CATV (d)—C-92  
MOBILE-CAM PRODUCTS (d)—C-92  
FRED A. NUDD CORP. (m)—C-94  
TMD, A DIV. OF THE WILL-BURT CO.  
(m)—C-104  
TRI-EX TOWER CORP. (m)—C-105

TMD, A DIV. OF THE WILL-BURT CO.  
(m)—C-104  
TRI-EX TOWER CORP. (m)—C-105

### 0100-0420

#### —transfer switches

CONTINENTAL ELECTRONICS (m)—C-77  
DIELECTRIC COMMUNICATIONS (m)—C-79  
DOW-KEY MICROWAVE CORP. (m)—C-79  
KAHN COMMUNICATIONS INC. (m)—C-87  
MICRO COMMUNICATIONS INC. (m)—C-91  
SHIVELY LABORATORIES INC. (m)—C-99  
STAINLESS INC. (m)—C-101  
VECTOR TECHNOLOGY INC. (m)—C-106

### 0100-0300

#### —phasing/branching systems

JAMPRO ANTENNAS INC. (m)—C-86  
LINDSAY SPECIALTY PRODUCTS (m)—C-89  
VECTOR TECHNOLOGY INC. (m)—C-106

### 0100-0320

#### —radomes

DECIBEL PRODUCTS INC. (m)—C-78  
DIELECTRIC COMMUNICATIONS (m)—C-79  
GABRIEL ELECTRONICS INC. (m)—C-82  
JAMPRO ANTENNAS INC. (m)—C-86  
LIGHTING ELECTRIC OF PENNSYLVANIA INC.  
(d)—C-89  
LINDSAY SPECIALTY PRODUCTS (m)—C-89  
MICRO COMMUNICATIONS INC. (m)—C-91  
NURAD INC. (m)—C-94  
SHIVELY LABORATORIES INC. (m)—C-99  
STEVENS TOWER CO. INC. (d & r)—C-101  
TEPCO CORP. (d)—C-103  
WALTON TOWERS INC. (r)—C-108

### 0100-0440

#### —tuning units

dB COMMUNICATIONS INC. (d)—C-78  
DECIBEL PRODUCTS INC. (m)—C-78  
HOLZBERG INC. (d)—C-85  
JOHNSON ELECTRONICS INC. (m)—C-87  
NURAD INC. (m)—C-94  
VECTOR TECHNOLOGY INC. (m)—C-106

### 0100-0460

#### —VSWR units

BIRD ELECTRONIC CORP. (m & d)—C-72  
COAXIAL DYNAMICS INC. (m)—C-76  
DECIBEL PRODUCTS INC. (m)—C-78  
NARDA MICROWAVE CORP. (m)—C-93  
SHIVELY LABORATORIES INC. (m)—C-99  
SWR INC. (m & d)—C-102

### 0100-0480

#### —waveguides

AIRTRON (div. of Litton Systems Inc.)  
(m)—C-67  
ANDREW CORP. (m)—C-69  
CABLEWAVE SYSTEMS (m)—C-74  
COMARK COMMUNICATIONS INC. (m)—C-77  
dB COMMUNICATIONS INC. (d)—C-78  
DIELECTRIC COMMUNICATIONS (m)—C-79  
GABRIEL ELECTRONICS INC. (m)—C-82  
IMMAD BROADCAST SERVICES (r)—C-85  
L & R COMMUNICATIONS LTD. (m & r)—C-88  
LIGHTING ELECTRIC OF PENNSYLVANIA INC.  
(d & r)—C-89  
MARK ANTENNA PRODUCTS INC. (d)—C-91  
MICRO COMMUNICATIONS INC. (m)—C-91  
MICRODYNE CORP. (m)—C-91  
MICROLAB/FXR (m)—C-91  
FRED A. NUDD CORP. (d)—C-94  
NURAD INC. (m)—C-94  
RF TECHNOLOGY INC. (d)—C-98  
SHIVELY LABORATORIES INC. (d)—C-99  
SWR INC. (m & d)—C-102  
TEPCO CORP. (d)—C-103  
WALTON TOWERS INC. (r)—C-108

### 0100-0340

#### —remote indicators

AMX CORP. (d)—C-69  
COAXIAL DYNAMICS INC. (m)—C-76  
NARDA MICROWAVE CORP. (m)—C-93  
VECTOR TECHNOLOGY INC. (m)—C-106

### 0100-0360

#### —sampling systems

ANDREW CORP. (m)—C-69  
COAXIAL DYNAMICS INC. (m)—C-76  
FRED A. NUDD CORP. (d)—C-94  
VECTOR TECHNOLOGY INC. (m)—C-106

### 0100-0380

#### —static drain resistors

CUSHCRAFT CORP. (m)—C-78  
LEA DYNATECH INC. (m)—C-89  
LIGHTNING ELIMINATORS & CONSULTANTS  
INC. (m)—C-89  
VECTOR TECHNOLOGY INC. (m)—C-106

### 0100-0400

#### —telescoping masts

BROADCAST MICROWAVE SERVICES INC.  
(m)—C-73  
DAVIS & SANFORD CO. INC. (m)—C-78  
DIAMOND COMMUNICATION PRODUCTS INC.  
(m)—C-79  
E-N-G CORP. (m & d)—C-81  
HOLZBERG INC. (d)—C-85  
MOBILE-CAM PRODUCTS (d)—C-92  
RF TECHNOLOGY INC. (d)—C-98  
ROHN (m)—C-98

### 0100-0500

#### Antennas

AIRTRON (div. of Litton Systems Inc.)  
(m)—C-67  
ANIXTER CANADA INC. (d)—C-89  
ANRITSU AMERICA, INC. (m)—C-70

ANTENNAS FOR COMMUNICATIONS  
(m)—C-70

BOGNER BROADCAST EQUIPMENT CORP.  
(m)—C-73

BROADCAST MICROWAVE SERVICES INC.  
(m)—C-73

CABLE SERVICES CO. INC. (d)—C-74

CABLE TV SUPPLY CO. INC. (d)—C-74

CABLEWAVE SYSTEMS (m)—C-74

CHANNEL MASTER (m)—C-76

COLORMAX ELECTRONIC CORP. (d)—C-77

COMARK COMMUNICATIONS INC. (d)—C-77

COMSE SALES/JOHN WEEKS ENTERPRISES  
(d)—C-77

COMTECH ANTENNA DIV. (m)—C-77

COMWEST (d)—C-77

JERRY CONN ASSOCIATES INC. (d)—C-77

CUSHCRAFT CORP. (m)—C-78

DALSAT INC. (d)—C-78

DECIBEL PRODUCTS INC. (m)—C-78

DIELECTRIC COMMUNICATIONS (m)—C-79

DONLEY INTERNATIONAL INC. (d)—C-79

ELECTRONICS, MISSILES & COMMUNICA-  
TIONS INC. (d)—C-81

EM ELECTRONICS INC. (d)—C-81

EXPRESS TOWER CO. INC. (d)—C-81

GABRIEL ELECTRONICS INC. (m)—C-82

G. C. ELECTRONICS CO. (m)—C-82

GENERAL ELECTRIC CO. (CCTV Operation)  
(m)—C-82

HARRIS CORP. (Broadcast Division)  
(m)—C-84

HARRIS CORP. (Business Communication  
Systems Div.) (m)—C-84

HOLZBERG INC. (d)—C-85

ITERA/BELMOOR (m)—C-86

JAMPRO ANTENNAS INC. (m)—C-86

KES INC. (d)—C-87

LANCE INDUSTRIES (m)—C-88

LDL COMMUNICATIONS INC. (m)—C-88

LIGHTING ELECTRIC OF PENNSYLVANIA INC.  
(r)—C-89

LINDSAY SPECIALTY PRODUCTS (m)—C-89

MARCONI COMMUNICATION SYSTEMS LTD.  
(m)—C-90

MARK ANTENNA PRODUCTS INC. (m)—C-91

MICRO COMMUNICATIONS INC. (m)—C-91

MIDWEST CATV (d)—C-92

MOTOROLA INC., COMMUNICATIONS SEC-  
TOR (m)—C-93

MULTITENNA CORP. OF AMERICA (m)—C-93

FRED A. NUDD CORP. (d & r)—C-94

NURAD INC. (m)—C-94

PACIFIC TOWER CO. (r)—C-94

PASSIVE DEVICES INC. (d)—C-95

PICO PRODUCTS INC. (m)—C-95

RADIATION SYSTEMS INC. (m)—C-97

RADIO RESOURCES INC. (d)—C-97

RF TECHNOLOGY INC. (d)—C-98

ROHDE & SCHWARZ POLARAD INC.  
(d)—C-98

SANCHEZ COMMUNICATIONS (d)—C-99

SATELLITE SIGNALS INC. (d)—C-99

SATELLITE SYSTEMS OF BREVARD (r)—C-99

SCALA ELECTRONIC CORP. (m)—C-99

SCIENTIFIC-ATLANTA INC. (m)—C-99

SHAROUBIM INTERNATIONAL CO. (d)—C-99

SHIVELY LABORATORIES INC. (m)—C-99

SIMPLICITY TOOL CO./SITCO ANTENNAS  
(m)—C-100

SPECTRUM MEGA HERTZ (d)—C-101

STEVENS TOWER CO. INC. (d & r)—C-101

TELE-COMM SALES INC. (d)—C-102

TEPCO CORP. (d)—C-103

THOMSON LGT (m)—C-104

T.V.C. SUPPLY CO. INC. (d)—C-105

VARIAN TVT (d)—C-106

VERTEX COMMUNICATIONS CORP.  
(m)—C-106

WALTON TOWERS INC. (r)—C-108

WILKINSON ELECTRONICS INC. (d)—C-110

### 0100-0520

#### —receiving

BOGNER BROADCAST EQUIPMENT CORP.  
(m)—C-73

COMTECH ANTENNA DIV. (m)—C-77

CUSHCRAFT CORP. (m)—C-78

DALSAT INC. (d)—C-78

ELECTRONICS, MISSILES & COMMUNICA-  
TIONS INC. (d)—C-81

GLOBAL SYSTEMS CORP. (m)—C-83

HARRIS CORP. (Business Communication  
Systems Div.) (m)—C-84

K-TECH (r)—C-88

LANCE INDUSTRIES (m)—C-88

LIGHTING ELECTRIC OF PENNSYLVANIA INC.  
(r)—C-89

LINDSAY SPECIALTY PRODUCTS (m)—C-89

MARK ANTENNA PRODUCTS INC. (m)—C-91

MICRODYNE CORP. (m)—C-91

MULTITENNA CORP. OF AMERICA (m)—C-93

FRED A. NUDD CORP. (d & r)—C-94

NURAD INC. (m)—C-94

PACIFIC TOWER CO. (r)—C-94

PICO PRODUCTS INC. (m)—C-95

PRODELIN CORPORATION (m)—C-96

RADIATION SYSTEMS INC. (m)—C-97

SATELLITE SIGNALS INC. (d)—C-99

SATELLITE SYSTEMS OF BREVARD (r)—C-99

SCALA ELECTRONIC CORP. (m)—C-99

SCIENTIFIC-ATLANTA INC. (m)—C-99

SHAROUBIM INTERNATIONAL CO. (d)—C-99

SIMPLICITY TOOL CO./SITCO ANTENNAS  
(m)—C-100

STEVENS TOWER CO. INC. (d & r)—C-101

TELE-COMM SALES INC. (d)—C-102

TEPCO CORP. (d)—C-103

TONER CABLE EQUIPMENT INC. (d)—C-104

VERTEX COMMUNICATIONS CORP.  
(m)—C-106

WALTON TOWERS INC. (r)—C-108

### 0100-0540

#### —receiving antennas-earth terminal dishes

ALDEN ELECTRONICS INC. (m)—C-68

ANDREW CORP. (m)—C-69

AUTOMATION TECHNIQUES INC. (m)—C-71

BLOWER-TONGUE LABORATORIES INC.  
(m)—C-73

COLORMAX ELECTRONIC CORP. (d)—C-77

COMTECH ANTENNA DIV. (m)—C-77

DALSAT INC. (d)—C-78

DONLEY INTERNATIONAL INC. (d)—C-79

HARRIS CORP. (Business Communication  
Systems Div.) (m)—C-84

K-TECH (r)—C-88

LINDSAY SPECIALTY PRODUCTS (m)—C-89

MARCONI COMMUNICATION SYSTEMS LTD.  
(m)—C-90

MARK ANTENNA PRODUCTS INC. (m)—C-91

MICRODYNE CORP. (m)—C-91

FRED A. NUDD CORP. (d & r)—C-94

PACIFIC TOWER CO. (r)—C-94

PICO PRODUCTS INC. (m)—C-95

PINZONE COMMUNICATIONS (d)—C-95

PRODELIN CORPORATION (m)—C-96

RADIATION SYSTEMS INC. (m)—C-97

SATELLITE SYSTEMS OF BREVARD (r)—C-99

SCIENTIFIC-ATLANTA INC. (m)—C-99

SHAROUBIM INTERNATIONAL CO. (d)—C-99

TELE-COMM SALES INC. (d)—C-102

TONER CABLE EQUIPMENT INC. (d)—C-104

T.V.C. SUPPLY CO. INC. (d)—C-105

VERTEX COMMUNICATIONS CORP.  
(m)—C-106

WALTON TOWERS INC. (r)—C-108

WESTERN TELE-COMMUNICATIONS INC.  
(r)—C-108

WILKINSON ELECTRONICS INC. (d)—C-110

### 0100-0560

#### —receiving antennas-FM

CABLEWAVE SYSTEMS (m)—C-74

CADCO INC. (m)—C-74

CATEL TELECOMMUNICATIONS (m)—C-75

COMSE SALES/JOHN WEEKS ENTERPRISES  
(d)—C-77

CONTINENTAL ELECTRONICS (d)—C-77

DDNLEY INTERNATIONAL INC. (d)—C-79

EXPRESS TOWER CO. INC. (d)—C-81  
 G. C. ELECTRONICS CO. (m)—C-82  
 ITERA/BELMOOR (m)—C-86  
 JOHNSON ELECTRONICS INC. (d)—C-87  
 KES INC. (d)—C-87  
 LDL COMMUNICATIONS INC. (m)—C-88  
 LINDSAY SPECIALTY PRODUCTS (m)—C-89  
 LNR COMMUNICATIONS INC. (m)—C-89  
 FRED A. NUDD CORP. (d & r)—C-94  
 SCALA ELECTRONIC CORP. (m)—C-99  
 SCIENTIFIC-ATLANTA INC. (m)—C-99  
 SHAROUBIM INTERNATIONAL CO. (d)—C-99  
 SIMPLICITY TOOL CO./SITCO ANTENNAS (m)—C-100  
 STEVENS TOWER CO. INC. (d & r)—C-101  
 TELE-COMM SALES INC. (d)—C-102  
 TEPCO CORP. (d)—C-103  
 THOMSON LGT (m)—C-104  
 WALTON TOWERS INC. (r)—C-108  
 WILKINSON ELECTRONICS INC. (d)—C-110

**0100-3680****—receiving antennas-MF**

AMNTEK INC. (Telecommunications Div.) (m & r)—C-71  
 LDL COMMUNICATIONS INC. (m)—C-88  
 FRED A. NUDD CORP. (d & r)—C-94  
 SHAROUBIM INTERNATIONAL CO. (d)—C-99  
 STEVENS TOWER CO. INC. (d & r)—C-101

**0100-3600****—receiving antennas-microwave**

ACRODYNE INDUSTRIES INC. (d)—C-67  
 AIRTRON (div. of Litton Systems Inc.) (m)—C-67  
 ANDREW CORP. (m)—C-69  
 ANDREWS TOWER INC. (d & r)—C-69  
 ANTENNAS FOR COMMUNICATIONS (m)—C-70  
**BOGNER BROADCAST EQUIPMENT CORP.** (m)—C-73  
 BROADCAST MICROWAVE SERVICES INC. (m)—C-73  
 CABLEWAVE SYSTEMS (m)—C-74  
 COMSE SALES/JOHN WEEKS ENTERPRISES (d)—C-77  
 DONLEY INTERNATIONAL INC. (d)—C-79  
 EXPRESS TOWER CO. INC. (d)—C-81  
 GABRIEL ELECTRONICS INC. (m)—C-82  
 GENERAL TELEVISION NETWORK (d)—C-83  
 GLOBAL SYSTEMS CORP. (m)—C-83  
 HARRIS FARINON (m & r)—C-84  
 HOLZBERG INC. (d)—C-85  
 IMMAD BROADCAST SERVICES (r)—C-85  
 INTERNATIONAL MICROWAVE CORP. (m)—C-86  
 MARCONI COMMUNICATION SYSTEMS LTD. (m)—C-90

MARK ANTENNA PRODUCTS INC. (m)—C-91  
 MARTI ELECTRONICS INC. (m)—C-91  
 MOTOROLA INC., COMMUNICATIONS SECURITY (m)—C-93  
 MULTITENNA CORP. OF AMERICA (m)—C-93  
 FRED A. NUDD CORP. (d & r)—C-94  
 NURAD INC. (m)—C-94  
 PACIFIC TOWER CO. (r)—C-94  
 RADIATION SYSTEMS INC. (m)—C-97  
 RF TECHNOLOGY INC. (m)—C-98  
 SATELLITE SYSTEMS OF BREVARD (r)—C-99  
 SCALA ELECTRONIC CORP. (m)—C-99  
 SHAROUBIM INTERNATIONAL CO. (d)—C-99  
 STEVENS TOWER CO. INC. (d & r)—C-101  
 TEPCO CORP. (d)—C-103  
 TEXSCAN CORPORATION (m)—C-104  
 WALTON TOWERS INC. (r)—C-108  
 WESTERN TELE-COMMUNICATIONS INC. (r)—C-108

**0100-3620****—receiving antennas-remote pickup**

BROADCAST MICROWAVE SERVICES INC. (m)—C-73

CUSHCRAFT CORP. (m)—C-78  
 dB COMMUNICATIONS INC. (d)—C-78  
 DONLEY INTERNATIONAL INC. (d)—C-79  
 HOLZBERG INC. (d)—C-85  
 MARK ANTENNA PRODUCTS INC. (m)—C-91  
 MARTI ELECTRONICS INC. (m)—C-91  
 FRED A. NUDD CORP. (d)—C-94  
 NURAD INC. (m)—C-94  
 RF TECHNOLOGY INC. (m)—C-98  
 SCALA ELECTRONIC CORP. (m)—C-99  
 TEPCO CORP. (d)—C-103  
 WALTON TOWERS INC. (r)—C-108

**0100-0640****—receiving antennas-STL**

ANDREW CORP. (m)—C-69  
 BROADCAST MICROWAVE SERVICES INC. (m)—C-73  
 DECIBEL PRODUCTS INC. (m)—C-78  
 DONLEY INTERNATIONAL INC. (d)—C-79  
 EXPRESS TOWER CO. INC. (d)—C-81  
 GLOBAL SYSTEMS CORP. (m)—C-83  
 HARRIS FARINON (m & r)—C-84  
 INTERNATIONAL MICROWAVE CORP. (m)—C-86  
 LINDSAY SPECIALTY PRODUCTS (m)—C-89  
 MARK ANTENNA PRODUCTS INC. (m)—C-91  
 MARTI ELECTRONICS INC. (m)—C-91  
 FRED A. NUDD CORP. (d & r)—C-94  
 NURAD INC. (m)—C-94  
 RF TECHNOLOGY INC. (m)—C-98  
 SCALA ELECTRONIC CORP. (m)—C-99  
 STEVENS TOWER CO. INC. (d & r)—C-101  
 TEPCO CORP. (d)—C-103  
 WALTON TOWERS INC. (r)—C-108  
 WILKINSON ELECTRONICS INC. (d)—C-110

**0100-0660****—receiving antennas-UHF**

ACRODYNE INDUSTRIES INC. (d)—C-67  
 ANDREW CORP. (m)—C-69  
 ANDREWS TOWER INC. (d & r)—C-69  
 BLONDER-TONGUE LABORATORIES INC. (m)—C-73  
**BOGNER BROADCAST EQUIPMENT CORP.** (m)—C-73  
 CADCO INC. (m)—C-74  
 CATEL TELECOMMUNICATIONS (m)—C-75  
 COMSE SALES/JOHN WEEKS ENTERPRISES (d)—C-77  
 CUSHCRAFT CORP. (m)—C-78  
 DONLEY INTERNATIONAL INC. (d)—C-79  
 EXPRESS TOWER CO. INC. (d)—C-81  
 G. C. ELECTRONICS CO. (m)—C-82  
 HOLZBERG INC. (d)—C-85  
 ITERA/BELMOOR (m)—C-86  
 JAMPRO ANTENNAS INC. (m)—C-86  
 KES INC. (d)—C-87  
 LANCE INDUSTRIES (m)—C-88  
 LDL COMMUNICATIONS INC. (m)—C-88  
 LINDSAY SPECIALTY PRODUCTS (m)—C-89  
 MARTI ELECTRONICS INC. (m)—C-91  
 MICRO COMMUNICATIONS INC. (m)—C-91  
 MULTITENNA CORP. OF AMERICA (m)—C-93  
 FRED A. NUDD CORP. (d & r)—C-94  
 NURAD INC. (m)—C-94  
 PACIFIC TOWER CO. (r)—C-94  
 SCALA ELECTRONIC CORP. (m)—C-99  
 SCIENTIFIC-ATLANTA INC. (m)—C-99  
 SHAROUBIM INTERNATIONAL CO. (d)—C-99  
 SIMPLICITY TOOL CO./SITCO ANTENNAS (m)—C-100  
 STEVENS TOWER CO. INC. (d & r)—C-101  
 TAIKAN CO. INC. (m)—C-102  
 TELE-COMM SALES INC. (d)—C-102  
 THOMSON ELECTRONIC TUBE DIV. (m)—C-104  
 THOMSON LGT (m)—C-104  
 TONER CABLE EQUIPMENT INC. (d)—C-104  
 T.V.C. SUPPLY CO. INC. (d)—C-105  
 WALTON TOWERS INC. (r)—C-108  
 WILKINSON ELECTRONICS INC. (d)—C-110

## TV TRANSMITTING ANTENNAS UHF VHF MDS ITFS

We make them smarter

# BOGNER®

603 Cantiague Rock Road  
 Westbury, NY 11590  
 (516) 997-7800

**0100-0680****—receiving antennas-VHF**

ACRODYNE INDUSTRIES INC. (d)—C-67  
 ANDREW CORP. (m)—C-69  
 ANDREWS TOWER INC. (d & r)—C-69  
 BLONDER-TONGUE LABORATORIES INC. (m)—C-73  
**BOGNER BROADCAST EQUIPMENT CORP.** (m)—C-73  
 CADCO INC. (m)—C-74  
 CATEL TELECOMMUNICATIONS (m)—C-75  
 COMSE SALES/JOHN WEEKS ENTERPRISES (d)—C-77  
 CUSHCRAFT CORP. (m)—C-78  
 DONLEY INTERNATIONAL INC. (d)—C-79  
 EXPRESS TOWER CO. INC. (d)—C-81  
 G. C. ELECTRONICS CO. (m)—C-82  
 HOLZBERG INC. (d)—C-85  
 INTERNATIONAL MICROWAVE CORP. (m)—C-86  
 ITERA/BELMOOR (m)—C-86  
 JAMPRO ANTENNAS INC. (m)—C-86  
 KES INC. (d)—C-87  
 LANCE INDUSTRIES (m)—C-88  
 LDL COMMUNICATIONS INC. (m)—C-88  
 LINDSAY SPECIALTY PRODUCTS (m)—C-89  
 MARTI ELECTRONICS INC. (m)—C-91  
 MICRO COMMUNICATIONS INC. (m)—C-91  
 MULTITENNA CORP. OF AMERICA (m)—C-93  
 FRED A. NUDD CORP. (d & r)—C-94  
 PACIFIC TOWER CO. (r)—C-94  
 SCALA ELECTRONIC CORP. (m)—C-99  
 SCIENTIFIC-ATLANTA INC. (m)—C-99  
 SHAROUBIM INTERNATIONAL CO. (d)—C-99  
 SIMPLICITY TOOL CO./SITCO ANTENNAS (m)—C-100  
 STEVENS TOWER CO. INC. (d & r)—C-101  
 TAIKAN CO. INC. (m)—C-102  
 TELE-COMM SALES INC. (d)—C-102  
 TEPCO CORP. (d)—C-103  
 THOMSON ELECTRONIC TUBE DIV. (m)—C-104  
 THOMSON LGT (m)—C-104  
 TONER CABLE EQUIPMENT INC. (d)—C-104  
 T.V.C. SUPPLY CO. INC. (d)—C-105  
 WALTON TOWERS INC. (r)—C-108  
 WILKINSON ELECTRONICS INC. (d)—C-110

**0100-0700****—transmitting**

ANDREW CORP. (m)—C-69  
**BOGNER BROADCAST EQUIPMENT CORP.** (m)—C-73  
 COMTECH ANTENNA DIV. (m)—C-77  
 COMWAVE (d)—C-77  
 CUSHCRAFT CORP. (m)—C-78  
 DALSAT INC. (d)—C-78  
**ELECTRONICS, MISSILES & COMMUNICATIONS INC.** (d)—C-81  
 GLOBAL SYSTEMS CORP. (m)—C-83  
 HARRIS CORP. (Broadcast Division) (m)—C-84  
 HOLZBERG INC. (d)—C-85  
 INTERNATIONAL MICROWAVE CORP. (m)—C-86  
 JAMPRO ANTENNAS INC. (m)—C-86  
 KINTRONIC LABORATORIES INC. (m)—C-87  
 LDL COMMUNICATIONS INC. (m)—C-88  
 LIGHTING ELECTRIC OF PENNSYLVANIA INC. (r)—C-89  
 LINDSAY SPECIALTY PRODUCTS (m)—C-89  
 LINGO INC. (m)—C-89  
 MARCONI COMMUNICATION SYSTEMS LTD. (m)—C-90  
 MICRO COMMUNICATIONS INC. (m)—C-91

**MICRODYNE CORP. (m)—C-91**

**MIDWEST COMMUNICATIONS CORP.** (d)—C-92  
 MULTITENNA CORP. OF AMERICA (m)—C-93  
 FRED A. NUDD CORP. (r)—C-94  
 NURAD INC. (m)—C-94  
 RADIATION SYSTEMS INC. (m)—C-97  
 SCALA ELECTRONIC CORP. (m)—C-99  
 SCIENTIFIC-ATLANTA INC. (m)—C-99  
 SHAROUBIM INTERNATIONAL CO. (d)—C-99  
 SHIVELY LABORATORIES INC. (m)—C-99  
 STEVENS TOWER CO. INC. (d & r)—C-101  
 TEPCO CORP. (d)—C-103  
 THOMSON LGT (m)—C-104  
 TOWNSEND BROADCAST SYSTEMS INC. (d)—C-105  
 VARIAN TVT (d)—C-106  
 WALTON TOWERS INC. (r)—C-108  
 WILKINSON ELECTRONICS INC. (d)—C-110

**0100-0720****—transmitting antennas-AM**

DECIBEL PRODUCTS INC. (m)—C-78  
 INTERNATIONAL MICROWAVE CORP. (m)—C-86  
 JAMPRO ANTENNAS INC. (m & d)—C-86  
 KINTRONIC LABORATORIES INC. (m)—C-87  
 LDL COMMUNICATIONS INC. (m)—C-88  
 FRED A. NUDD CORP. (d & r)—C-94  
 PACIFIC TOWER CO. (r)—C-94  
 PINZONE COMMUNICATIONS (m)—C-95  
 SHAROUBIM INTERNATIONAL CO. (d)—C-99  
 STAINLESS INC. (d)—C-101  
 STEVENS TOWER CO. INC. (d & r)—C-101  
 VECTOR TECHNOLOGY INC. (m)—C-106  
 WALTON TOWERS INC. (r)—C-108

**0100-0740****—transmitting antennas-AM directional systems**

INTERNATIONAL MICROWAVE CORP. (m)—C-86  
 JAMPRO ANTENNAS INC. (m & d)—C-86  
 KINTRONIC LABORATORIES INC. (m)—C-87  
 LDL COMMUNICATIONS INC. (m)—C-88  
 FRED A. NUDD CORP. (d & r)—C-94  
 SHAROUBIM INTERNATIONAL CO. (d)—C-99  
 STAINLESS INC. (d)—C-101  
 STEVENS TOWER CO. INC. (d & r)—C-101  
 VECTOR TECHNOLOGY INC. (m)—C-106  
 WALTON TOWERS INC. (r)—C-108

**0100-0760****—transmitting antennas-circularly polarized FM**

BROADCAST ELECTRONICS INC. (d)—C-73  
 CONTINENTAL ELECTRONICS (d)—C-77  
 CUSHCRAFT CORP. (m)—C-78  
 DIELECTRIC COMMUNICATIONS (m)—C-79  
 EXPRESS TOWER CO. INC. (d)—C-81  
 IMMAD BROADCAST SERVICES (r)—C-85  
 INTERNATIONAL MICROWAVE CORP. (m)—C-86  
 JAMPRO ANTENNAS INC. (m)—C-86  
 LARCAN COMMUNICATIONS EQUIPMENT INC. (d)—C-88  
 LDL COMMUNICATIONS INC. (m)—C-88  
 LINDSAY SPECIALTY PRODUCTS (m)—C-89  
 MICRO COMMUNICATIONS INC. (m)—C-91  
 SHAROUBIM INTERNATIONAL CO. (d)—C-99  
 SHIVELY LABORATORIES INC. (m)—C-99



## BROADCAST & STUDIO PRODUCTS

UHF, VHF, MMDS and  
ITFS equipment

Turnkey Systems Since 1960

PO Box 68 • White Haven, PA 18661 • 717-443-9575  
1-800-233-6193  
FAX 717-443-9257

**SIMPLICITY TOOL CO./SITCO ANTENNAS**  
(m)—C-100  
**STEVENS TOWER CO. INC.** (d & r)—C-101  
**SWR INC.** (m & d & r)—C-102  
**TEPCO CORP.** (d)—C-103  
**WALTON TOWERS INC.** (r)—C-108

### 0100-0700

—transmitting antennas-circularly polarized TV

**ANDREW CORP.** (m)—C-69  
**BOGNER BROADCAST EQUIPMENT CORP.**  
(m)—C-73  
**CUSHCRAFT CORP.** (m)—C-78  
**DIELECTRIC COMMUNICATIONS** (m)—C-79  
**EXPRESS TOWER CO. INC.** (d)—C-81  
**JAMPRO ANTENNAS INC.** (m)—C-86  
**LARCAN COMMUNICATIONS EQUIPMENT INC.** (d)—C-88  
**LDL COMMUNICATIONS INC.** (m)—C-88  
**LINGO INC.** (m)—C-89  
**MARCONI COMMUNICATION SYSTEMS LTD.**  
(m)—C-90  
**MICRO COMMUNICATIONS INC.** (m)—C-91  
**MULTITENNA CORP. OF AMERICA** (m)—C-93  
**FRED A. NUDD CORP.** (d & r)—C-94  
**SCIENTIFIC-ATLANTA INC.** (m)—C-99  
**SHAROUBIM INTERNATIONAL CO.** (d)—C-99  
**SHIVELY LABORATORIES INC.** (m)—C-99  
**SIMPLICITY TOOL CO./SITCO ANTENNAS**  
(m)—C-100  
**STEVENS TOWER CO. INC.** (d & r)—C-101  
**SWR INC.** (m & d & r)—C-102  
**TOWNSEND BROADCAST SYSTEMS INC.**  
(d)—C-105  
**VARIAN TVT** (d)—C-106  
**WALTON TOWERS INC.** (r)—C-108

### 0100-0790

—transmitting antennas-FM

**BROADCAST ELECTRONICS INC.** (d)—C-73  
**JAMPRO ANTENNAS INC.** (m)—C-86  
**LDL COMMUNICATIONS INC.** (m)—C-88  
**SWR INC.** (m & d & r)—C-102

### 0100-0800

—transmitting antennas-microwave

**ACRODYNE INDUSTRIES INC.** (d)—C-67  
**AIRTRON** (div. of Litton Systems Inc.)  
(m)—C-67  
**ANDREW CORP.** (m)—C-69  
**ANTENNAS FOR COMMUNICATIONS**  
(m)—C-70  
**B & B TOWERS** (m)—C-72  
**BOGNER BROADCAST EQUIPMENT CORP.**  
(m)—C-73  
**BROADCAST MICROWAVE SERVICES INC.**  
(d)—C-73  
**COMM/WAVE** (d)—C-77  
**EXPRESS TOWER CO. INC.** (d)—C-81  
**GABRIEL ELECTRONICS INC.** (m)—C-82  
**GLOBAL SYSTEMS CORP.** (m)—C-83  
**HARRIS FARINON** (m & r)—C-84  
**IMMAD BROADCAST SERVICES** (r)—C-85  
**INTERNATIONAL MICROWAVE CORP.**  
(m)—C-86  
**MARK ANTENNA PRODUCTS INC.** (m)—C-91  
**MARTI ELECTRONICS INC.** (m)—C-91  
**MOTOROLA INC., COMMUNICATIONS SEC-**  
**TOR** (m)—C-93  
**MULTITENNA CORP. OF AMERICA** (m)—C-93

**NURAD INC.** (m)—C-94  
**PACIFIC TOWER CO.** (r)—C-94  
**RADIATION SYSTEMS INC.** (m)—C-97  
**RF TECHNOLOGY INC.** (m)—C-98  
**ROCKWELL INTERNATIONAL CORP.**  
(m)—C-98  
**ROHDE & SCHWARZ POLARAD INC.**  
(m)—C-98  
**SCALA ELECTRONIC CORP.** (m)—C-99  
**STEVENS TOWER CO. INC.** (d & r)—C-101  
**TEPCO CORP.** (d)—C-103  
**THOMSON ELECTRONIC TUBE DIV.**  
(m)—C-104  
**TOWNSEND BROADCAST SYSTEMS INC.**  
(d)—C-105  
**VARIAN TVT** (d)—C-106  
**WALTON TOWERS INC.** (r)—C-108  
**WESTERN TELE-COMMUNICATIONS INC.**  
(r)—C-108

### 0100-0820

—transmitting antennas-microwave portable

**AIRTRON** (div. of Litton Systems Inc.)  
(m)—C-67  
**BROADCAST MICROWAVE SERVICES INC.**  
(m)—C-73  
**INTERNATIONAL MICROWAVE CORP.**  
(m)—C-86  
**MARK ANTENNA PRODUCTS INC.** (m)—C-91  
**NURAD INC.** (m)—C-94  
**RF TECHNOLOGY INC.** (m)—C-98  
**SCALA ELECTRONIC CORP.** (m)—C-99  
**THOMSON ELECTRONIC TUBE DIV.**  
(m)—C-104  
**WALTON TOWERS INC.** (r)—C-108

### 0100-0840

—transmitting antennas-remote for radio

**CUSHCRAFT CORP.** (m)—C-78  
**DECIBEL PRODUCTS INC.** (m)—C-78  
**HARRIS FARINON** (m & r)—C-84  
**MARTI ELECTRONICS INC.** (m)—C-91  
**SCALA ELECTRONIC CORP.** (m)—C-99  
**SWINTEK ENTERPRISES INC.** (m)—C-102  
**WALTON TOWERS INC.** (r)—C-108

### 0100-0860

—transmitting antennas-STL

**ANDREW CORP.** (m)—C-69  
**BROADCAST MICROWAVE SERVICES INC.**  
(d)—C-73  
**ELECTRONICS, MISSILES & COMMUNICATIONS INC.** (d)—C-81  
**EXPRESS TOWER CO. INC.** (d)—C-81  
**GLOBAL SYSTEMS CORP.** (m)—C-83  
**HARRIS FARINON** (m & r)—C-84  
**INTERNATIONAL MICROWAVE CORP.**  
(m)—C-86  
**MARTI ELECTRONICS INC.** (m)—C-91  
**FRED A. NUDD CORP.** (d & r)—C-94  
**NURAD INC.** (m)—C-94  
**PACIFIC TOWER CO.** (r)—C-94  
**RF TECHNOLOGY INC.** (m)—C-98  
**SCALA ELECTRONIC CORP.** (m)—C-99  
**STAINLESS INC.** (d)—C-101  
**STEVENS TOWER CO. INC.** (d & r)—C-101  
**WALTON TOWERS INC.** (r)—C-108  
**WILKINSON ELECTRONICS INC.** (d)—C-110

### 0100-0900

—transmitting antennas-TV HP

**BOGNER BROADCAST EQUIPMENT CORP.**  
(m)—C-73  
**DIELECTRIC COMMUNICATIONS** (m)—C-79  
**DONLEY INTERNATIONAL INC.** (d)—C-79  
**EXPRESS TOWER CO. INC.** (d)—C-81  
**JAMPRO ANTENNAS INC.** (m)—C-86  
**LARCAN COMMUNICATIONS EQUIPMENT INC.** (m & d)—C-88  
**LDL COMMUNICATIONS INC.** (m)—C-88  
**MICRO COMMUNICATIONS INC.** (m)—C-91  
**MOTOROLA INC., COMMUNICATIONS SEC-**  
**TOR** (m)—C-93  
**MULTITENNA CORP. OF AMERICA** (m)—C-93  
**PACIFIC TOWER CO.** (r)—C-94  
**SCALA ELECTRONIC CORP.** (m)—C-99  
**SHIVELY LABORATORIES INC.** (m)—C-99  
**SWR INC.** (m & d & r)—C-102  
**THOMSON ELECTRONIC TUBE DIV.**  
(m)—C-104  
**TOWNSEND BROADCAST SYSTEMS INC.**  
(d)—C-105  
**VARIAN TVT** (d)—C-106  
**WILKINSON ELECTRONICS INC.** (d)—C-110

### 0100-0920

—transmitting antennas-TV UHF

**ACRODYNE INDUSTRIES INC.** (d)—C-67  
**ANDREW CORP.** (m)—C-69  
**BOGNER BROADCAST EQUIPMENT CORP.**  
(m)—C-73  
**COMARK COMMUNICATIONS INC.** (d)—C-77  
**CUSHCRAFT CORP.** (m)—C-78  
**DIELECTRIC COMMUNICATIONS** (m)—C-79  
**DONLEY INTERNATIONAL INC.** (d)—C-79  
**ELECTRONICS, MISSILES & COMMUNICATIONS INC.** (d)—C-81  
**EXPRESS TOWER CO. INC.** (d)—C-81  
**IMMAD BROADCAST SERVICES** (r)—C-85  
**ITERA/BELMOOR** (m)—C-86  
**JAMPRO ANTENNAS INC.** (m)—C-86  
**LARCAN COMMUNICATIONS EQUIPMENT INC.** (d)—C-88  
**LDL COMMUNICATIONS INC.** (m)—C-88  
**LINDSAY SPECIALTY PRODUCTS** (m)—C-89  
**LINGO INC.** (m)—C-89  
**MAZE BROADCAST INC.** (d)—C-91  
**MICRO COMMUNICATIONS INC.** (m)—C-91  
**MULTITENNA CORP. OF AMERICA** (m)—C-93  
**NURAD INC.** (m)—C-94  
**PACIFIC TOWER CO.** (r)—C-94  
**PESA AMERICA INC.** (m)—C-95  
**SCALA ELECTRONIC CORP.** (m)—C-99  
**SHAROUBIM INTERNATIONAL CO.** (d)—C-99  
**SHIVELY LABORATORIES INC.** (m)—C-99  
**SIMPLICITY TOOL CO./SITCO ANTENNAS**  
(m)—C-100  
**SWR INC.** (m & d & r)—C-102  
**TEPCO CORP.** (d)—C-103  
**THOMSON ELECTRONIC TUBE DIV.**  
(m)—C-104  
**THOMSON LGT** (m)—C-104  
**TOWNSEND BROADCAST SYSTEMS INC.**  
(d)—C-105  
**VARIAN TVT** (d)—C-106  
**WALTON TOWERS INC.** (r)—C-108  
**WILKINSON ELECTRONICS INC.** (d)—C-110

### 0100-0940

—transmitting antennas-TV VHF

**ACRODYNE INDUSTRIES INC.** (d)—C-67  
**ANDREW CORP.** (m)—C-69  
**BOGNER BROADCAST EQUIPMENT CORP.**  
(m)—C-73  
**CUSHCRAFT CORP.** (m)—C-78  
**DIELECTRIC COMMUNICATIONS** (m)—C-79  
**DONLEY INTERNATIONAL INC.** (d)—C-79  
**ELECTRONICS, MISSILES & COMMUNICATIONS INC.** (d)—C-81  
**EXPRESS TOWER CO. INC.** (d)—C-81  
**IMMAD BROADCAST SERVICES** (r)—C-85

**INTERNATIONAL MICROWAVE CORP.**  
(m)—C-86  
**ITERA/BELMOOR** (m)—C-86  
**JAMPRO ANTENNAS INC.** (m)—C-86  
**LARCAN COMMUNICATIONS EQUIPMENT INC.** (m & d)—C-88  
**LDL COMMUNICATIONS INC.** (m)—C-88  
**LINDSAY SPECIALTY PRODUCTS** (m)—C-89  
**LINGO INC.** (m)—C-89  
**MAZE BROADCAST INC.** (d)—C-91  
**MICRO COMMUNICATIONS INC.** (m)—C-91  
**MULTITENNA CORP. OF AMERICA** (m)—C-93  
**PACIFIC TOWER CO.** (r)—C-94  
**PESA AMERICA INC.** (m)—C-95  
**SCALA ELECTRONIC CORP.** (m)—C-99  
**SHAROUBIM INTERNATIONAL CO.** (d)—C-99  
**SHIVELY LABORATORIES INC.** (m)—C-99  
**SIMPLICITY TOOL CO./SITCO ANTENNAS**  
(m)—C-100  
**SWR INC.** (m & d & r)—C-102  
**TEPCO CORP.** (d)—C-103  
**THOMSON ELECTRONIC TUBE DIV.**  
(m)—C-104  
**THOMSON LGT** (m)—C-104  
**TOWNSEND BROADCAST SYSTEMS INC.**  
(d)—C-105  
**VARIAN TVT** (d)—C-106  
**WALTON TOWERS INC.** (r)—C-108  
**WILKINSON ELECTRONICS INC.** (d)—C-110

### 0100-0960

Broadband Preamplifiers

**ANIXTER CANADA INC.** (d)—C-69  
**ANTRONIX INC.** (m)—C-70  
**ANTRONIX SALES** (m)—C-70  
**ANTSCO CORP.** (m)—C-70  
**AVANTEK INC.** (Telecommunications Div.) (m & r)—C-71  
**BLOUNDER-TONGUE LABORATORIES INC.**  
(m)—C-73  
**BROADCAST MICROWAVE SERVICES INC.**  
(d)—C-73  
**CABLE SERVICES CO. INC.** (d & r)—C-74  
**CABLE TV SUPPLY CO. INC.** (d)—C-74  
**CABLETENNA CORP.** (m)—C-74  
**CADCO INC.** (m)—C-74  
**CHANNEL MASTER** (m)—C-76  
**COLORMAX ELECTRONIC CORP.** (d)—C-77  
**COMSE SALES/JOHN WEEKS ENTERPRISES**  
(d)—C-77  
**dB COMMUNICATIONS INC.** (d)—C-78  
**DECIBEL PRODUCTS INC.** (m)—C-78  
**OONLEY INTERNATIONAL INC.** (d)—C-79  
**ELECTROLINE TV EQUIPMENT INC.**  
(m)—C-80  
**EM ELECTRONICS INC.** (d)—C-81  
**KES INC.** (d)—C-87  
**MIOWEST CATV** (d)—C-92  
**QUALITY RF SERVICES INC.** (r)—C-97  
**RMT ENGINEERING INC.** (d)—C-98  
**SATELLITE SIGNALS INC.** (d)—C-99  
**SCALA ELECTRONIC CORP.** (m)—C-99  
**SPECTRUM MEGA HERTZ** (d)—C-101  
**SYNCHRONOUS COMMUNICATIONS INC.**  
(m)—C-102  
**TELE-COMM SALES INC.** (d)—C-102  
**TEPCO CORP.** (m)—C-103  
**TRIPLE CROWN ELECTRONICS INC.**  
(m)—C-105  
**TRW RF DEVICES DIVISION** (m)—C-105  
**VIEWSONICS INC.** (m)—C-108  
**WIDE BAND ENGINEERING CO.** (m)—C-110

### 0100-0980

Carrier Generators

**ANIXTER CANADA INC.** (d)—C-69  
**CABLE TV SUPPLY CO. INC.** (d)—C-74  
**CIRCUIT RESEARCH LABS INC.** (m)—C-76  
**FM SYSTEMS INC.** (m & d)—C-82  
**INTERCEPT COMMUNICATION PRODUCTS INC.** (m)—C-86  
**KAY ELEMETRICS CORP.** (m)—C-87  
**MAGNAVOX CATV SYSTEMS INC.** (m)—C-90

MODULATION SCIENCES INC. (m)—C-92  
 QUALITY RF SERVICES INC. (r)—C-97  
 SHAROUJIM INTERNATIONAL CO. (d)—C-99  
 SPECTRUM MEGA HERTZ (d)—C-101

#### 0100-1000 Converters

ALPHA WIRE CORP. (m)—C-68  
 ANIXTER CANADA INC. (d)—C-69  
 ANTRONIX INC. (m)—C-70  
 BARCO INDUSTRIES (m)—C-72  
 BLONDER-TONGUE LABORATORIES INC. (m)—C-73  
 CABLE SERVICES CO. INC. (d)—C-74  
 CABLE TV SUPPLY CO. INC. (d)—C-74  
 CABLETENNA CORP. (m)—C-74  
 CHANNEL MASTER (m)—C-76  
 COLORMAX ELECTRONIC CORP. (d)—C-77  
 COMWAVE (m & r)—C-77  
 DECIBEL PRODUCTS INC. (m)—C-78  
 DIGITRACE INC. (d & r)—C-79  
 EM ELECTRONICS INC. (d)—C-81  
 G. C. ELECTRONICS CO. (m)—C-82  
 GLOBAL SYSTEMS CORP. (m)—C-83  
 INTERCEPT COMMUNICATION PRODUCTS INC. (m)—C-86  
 INTRASTELLER ELECTRONICS (r)—C-86  
 KES INC. (d)—C-87  
 LNR COMMUNICATIONS INC. (m)—C-89  
 MAI CATV INC. (d & r)—C-90  
 MIDWEST CATV (d)—C-92  
 NEXUS ENGINEERING CORP. (m)—C-93  
 PASSIVE DEVICES INC. (d)—C-95  
 SATELLITE SIGNALS INC. (d)—C-99  
 SPECTRUM MEGA HERTZ (d)—C-101  
 SYNCHRONOUS COMMUNICATIONS INC. (m)—C-102  
 WHITE SANDS CABLE CO. INC. (m)—C-110

#### 0100-1020 Demodulators

AMERICAN LIGHTWAVE SYSTEMS INC. (m)—C-68  
 BARCO INDUSTRIES (m)—C-72  
 BLONDER-TONGUE LABORATORIES INC. (m)—C-73  
 CABLE SERVICES CO. INC. (d & r)—C-74  
 CABLE TV SUPPLY CO. INC. (d)—C-74  
 CADCO INC. (m)—C-74  
 THE CAMERA MART INC. (d & r)—C-74  
 CATEL TELECOMMUNICATIONS (m)—C-75  
 COMARK COMMUNICATIONS INC. (m)—C-77  
 COMSE SALES/JOHN WEEKS ENTERPRISES (d)—C-77  
 JERRY CONN ASSOCIATES INC. (d)—C-77  
 dB COMMUNICATIONS INC. (d)—C-78  
 DECIBEL PRODUCTS INC. (m)—C-78  
 DONLEY INTERNATIONAL INC. (d)—C-79  
 EM ELECTRONICS INC. (d)—C-81  
 FM SYSTEMS INC. (m & d)—C-82  
 GLOBAL SYSTEMS CORP. (m)—C-83  
 KES INC. (d)—C-87  
 LNR COMMUNICATIONS INC. (m)—C-89  
 MAGNAVOX CATV SYSTEMS INC. (d)—C-90  
 MIDWEST CATV (d)—C-92  
 MODULATION SCIENCES INC. (m)—C-92  
 NEXUS ENGINEERING CORP. (m)—C-93  
 NURAD INC. (m)—C-94  
 PASSIVE DEVICES INC. (d)—C-95  
 SANCHEZ COMMUNICATIONS (d)—C-99  
 SATELLITE SIGNALS INC. (d)—C-99  
 SCIENTIFIC-ATLANTA INC. (m)—C-99  
 SPECTRUM MEGA HERTZ (d)—C-101  
 SYNCHRONOUS COMMUNICATIONS INC. (m)—C-102  
 TELE-COMM SALES INC. (d)—C-102  
 TEPCO CORP. (m)—C-103  
 TRIPLE CROWN ELECTRONICS INC. (m)—C-105  
 WEGENER COMMUNICATIONS INC. (m)—C-108

#### 0100-1040 Emergency Alert Systems

CABLE SERVICES CO. INC. (d & r)—C-74  
 CADCO INC. (m)—C-74  
 JERRY CONN ASSOCIATES INC. (d)—C-77  
 GORMAN-REDLICH MANUFACTURING CO. (m)—C-83  
 KES INC. (d)—C-87  
 MOTOROLA INC., COMMUNICATIONS SECTION (m)—C-93  
 PASSIVE DEVICES INC. (d)—C-95  
 SANCHEZ COMMUNICATIONS (d)—C-99  
 SATELLITE SIGNALS INC. (d)—C-99  
 SPECTRUM MEGA HERTZ (d)—C-101  
 SYNCHRONOUS COMMUNICATIONS INC. (m)—C-102  
 T.F.T. INC. (m)—C-104  
 TONER CABLE EQUIPMENT INC. (d)—C-104  
 TRIPLE CROWN ELECTRONICS INC. (m)—C-105

#### 0100-1060 Filters, Antenna

ANIXTER CANADA INC. (d)—C-69  
 ANTRONIX INC. (m)—C-70  
 ANTSCO CORP. (m)—C-70  
 BIRD ELECTRONIC CORP. (m & d)—C-72  
 BLONDER-TONGUE LABORATORIES INC. (m)—C-73  
 CABLE TV SUPPLY CO. INC. (d)—C-74  
 CHANNEL MASTER (m)—C-76  
 COAXIAL DYNAMICS INC. (m)—C-76  
 COMARK COMMUNICATIONS INC. (m)—C-77  
 DECIBEL PRODUCTS INC. (m)—C-78  
 ELECTROLINE TV EQUIPMENT INC. (m)—C-80  
 INTERCEPT COMMUNICATION PRODUCTS INC. (m)—C-86  
 ITERA/BELMOOR (m)—C-86  
 JAMPRO ANTENNAS INC. (m)—C-86  
 KINTRONIC LABORATORIES INC. (m)—C-87  
 LDL COMMUNICATIONS INC. (m)—C-88  
 LINDSAY SPECIALTY PRODUCTS (m)—C-89  
 MICRO COMMUNICATIONS INC. (m)—C-91  
 MICRODYNE CORP. (m)—C-91  
 MICROWAVE FILTER CO. INC. (m)—C-92  
 MIDWEST CATV (d)—C-92  
 PICO PRODUCTS INC. (m)—C-95  
 SATELLITE SIGNALS INC. (d)—C-99  
 SATELLITE SYSTEMS OF BREVARD (r)—C-99  
 SHIVELY LABORATORIES INC. (m)—C-99  
 VECTOR TECHNOLOGY INC. (m)—C-106  
 WIDE BAND ENGINEERING CO. (m)—C-110

#### 0100-1080 FM Processing Equipment

AMERICAN LIGHTWAVE SYSTEMS INC. (m)—C-68  
 ANIXTER CANADA INC. (d)—C-69  
 BLONDER-TONGUE LABORATORIES INC. (m)—C-73  
 CABLE SERVICES CO. INC. (d & r)—C-74  
 CABLE TV SUPPLY CO. INC. (d)—C-74  
 CADCO INC. (m)—C-74  
 CATEL TELECOMMUNICATIONS (m)—C-75  
 CHANNEL MASTER (m)—C-76  
 CIRCUIT RESEARCH LABS INC. (m)—C-76  
 COMSE SALES/JOHN WEEKS ENTERPRISES (d)—C-77  
 JERRY CONN ASSOCIATES INC. (d)—C-77  
 FM SYSTEMS INC. (m & d)—C-82  
 HOLZBERG INC. (d)—C-85  
 MAGNAVOX CATV SYSTEMS INC. (d)—C-90  
 MODULATION SCIENCES INC. (m)—C-92  
 NEXUS ENGINEERING CORP. (m)—C-93  
 RADIO RESOURCES INC. (d)—C-97  
 SATELLITE SIGNALS INC. (d)—C-99  
 SATELLITE SYSTEMS OF BREVARD (r)—C-99  
 SCIENTIFIC-ATLANTA INC. (m)—C-99  
 SPECTRUM MEGA HERTZ (d)—C-101  
 SYNCHRONOUS COMMUNICATIONS INC. (m)—C-102

### TV TRANSMITTING ANTENNAS UHF VHF MDS ITFS

We make them smarter

## BOGNER®

603 Cantlague Rock Road  
 Westbury, NY 11590  
 (516) 997-7800

SYNCHRONOUS COMMUNICATIONS INC. (m)—C-102  
 TELE-COMM SALES INC. (d)—C-102  
 T.F.T. INC. (m)—C-104  
 TRIPLE CROWN ELECTRONICS INC. (m)—C-105  
 VALLEY INTERNATIONAL INC. (m)—C-106

#### 0100-1100 Interference Eliminators

CHANNEL MASTER (m)—C-76  
 DECIBEL PRODUCTS INC. (m)—C-78  
 LEA DYNATECH INC. (m)—C-89  
 MICROWAVE FILTER CO. INC. (m)—C-92  
 PICO PRODUCTS INC. (m)—C-95

#### 0100-1120 Lightning Arrestors

ANIXTER CANADA INC. (d)—C-69  
 ANTRONIX INC. (m)—C-70  
 CABLE TV SUPPLY CO. INC. (d)—C-74  
 CHANNEL MASTER (m)—C-76  
 COLORMAX ELECTRONIC CORP. (d)—C-77  
 CURRENT TECHNOLOGY INC. (m & d)—C-78  
 DECIBEL PRODUCTS INC. (m)—C-78  
 EEV CANADA LTD. (m)—C-80  
 EXPRESS TOWER CO. INC. (d)—C-81  
 G. C. ELECTRONICS CO. (m)—C-82  
 LEA DYNATECH INC. (m)—C-89  
 LECTRO PRODUCTS (m)—C-89  
 LIGHTNING ELIMINATORS & CONSULTANTS INC. (m)—C-89  
 LINGO INC. (m)—C-89  
 FRED A. NUDD CORP. (m & r)—C-94  
 PASSIVE DEVICES INC. (m & d)—C-95  
 PICO PRODUCTS INC. (m)—C-95  
 QUALITY RF SERVICES INC. (d)—C-97  
 ROHN (m)—C-98  
 SATELLITE SIGNALS INC. (d)—C-99  
 SATELLITE SYSTEMS OF BREVARD (r)—C-99  
 SCALA ELECTRONIC CORP. (m)—C-99  
 SPECTRUM MEGA HERTZ (d)—C-101  
 STAINLESS INC. (d)—C-101  
 SWR INC. (m & d)—C-102  
 TEMTRON ELECTRONICS (d)—C-103  
 VECTOR TECHNOLOGY INC. (m)—C-106  
 VIEWSONICS INC. (m)—C-108

#### 0100-1140 Lightning Protection Systems

ANTRONIX INC. (m)—C-70  
 CONTROL CONCEPTS CORP. (m)—C-77  
 CURRENT TECHNOLOGY INC. (m & d)—C-78  
 PETER W. DAHL CO. INC. (m)—C-78  
 DECIBEL PRODUCTS INC. (m)—C-78  
 EEV CANADA LTD. (m)—C-80  
 EXPRESS TOWER CO. INC. (d)—C-81  
 HARRIS CORP. (Broadcast Division) (d)—C-84  
 KINTRONIC LABORATORIES INC. (m)—C-87  
 LDL COMMUNICATIONS INC. (m)—C-88  
 LEA DYNATECH INC. (m)—C-89  
 LIGHTNING ELIMINATORS & CONSULTANTS INC. (m)—C-89  
 FRED A. NUDD CORP. (r)—C-94  
 PACIFIC TOWER CO. (r)—C-94  
 PICO PRODUCTS INC. (m)—C-95  
 ROHN (m)—C-98  
 SATELLITE SIGNALS INC. (d)—C-99  
 SPECTRUM MEGA HERTZ (d)—C-101

STAINLESS INC. (d)—C-101  
 SWR INC. (m & d)—C-102  
 TEMTRON ELECTRONICS (d)—C-103  
 VECTOR TECHNOLOGY INC. (m)—C-106

#### 0100-1160 Lights, Tower

ANDREWS TOWER INC. (d & r)—C-69  
 ANIXTER CANADA INC. (d)—C-69  
 THE COSTELOW CO. INC. (m & d & r)—C-78  
 EG & G INC. STROBEGUARD (m)—C-80  
 EXPRESS TOWER CO. INC. (d)—C-81  
 FLASH TECHNOLOGY CORP. OF AMERICA (m)—C-82  
 HUGHEY & PHILLIPS INC. (m)—C-85  
 JAMPRO ANTENNAS INC. (d)—C-86  
 KES INC. (d)—C-87  
 L & R COMMUNICATIONS LTD. (m & r)—C-88  
 LDL COMMUNICATIONS INC. (m)—C-88  
 MICROFLECT CO. INC. (d)—C-91  
 FRED A. NUDD CORP. (d & r)—C-94  
 PACIFIC TOWER CO. (d & r)—C-94  
 ROHN (m)—C-98  
 SATELLITE SIGNALS INC. (d)—C-99  
 STAINLESS INC. (d)—C-101  
 STEVENS TOWER CO. INC. (d & r)—C-101  
 TMD, A DIV. OF THE WILL-BURT CO. (m)—C-104  
 TWR LIGHTING INC. (m)—C-105  
 WALTON TOWERS INC. (d & r)—C-108

#### 0100-1180 Messenger & Guying Wire

ANIXTER CANADA INC. (d)—C-69  
 CABLE TV SUPPLY CO. INC. (d)—C-74  
 CHANNEL MASTER (m)—C-76  
 DIAMOND COMMUNICATION PRODUCTS INC. (m)—C-79  
 DONLEY INTERNATIONAL INC. (d)—C-79  
 EXPRESS TOWER CO. INC. (d)—C-81  
 INDIANA STEEL & WIRE (m)—C-85  
 KES INC. (d)—C-87  
 LDL COMMUNICATIONS INC. (m)—C-88  
 MICROFLECT CO. INC. (d)—C-91  
 MIDLAND METALS CORP. (d)—C-92  
 PACIFIC TOWER CO. (r)—C-94  
 ROHN (m)—C-98  
 STEVENS TOWER CO. INC. (d & r)—C-101  
 WALTON TOWERS INC. (r)—C-108

#### 0100-1200 Modulators

AMERICAN LIGHTWAVE SYSTEMS INC. (m)—C-68  
 ANIXTER CANADA INC. (d)—C-69  
 BARCO INDUSTRIES (m)—C-72  
 BLONDER-TONGUE LABORATORIES INC. (m)—C-73  
 CABLE SERVICES CO. INC. (d & r)—C-74  
 CABLE TV SUPPLY CO. INC. (d)—C-74  
 CADCO INC. (m)—C-74  
 CATEL TELECOMMUNICATIONS (m)—C-75  
 CATV SERVICES INC. (d)—C-75  
 CHANNEL MASTER (m)—C-76  
 CIRCUIT RESEARCH LABS INC. (m)—C-76  
 COMARK COMMUNICATIONS INC. (m)—C-77  
 COMSE SALES/JOHN WEEKS ENTERPRISES (d)—C-77  
 JERRY CONN ASSOCIATES INC. (d)—C-77  
 dB COMMUNICATIONS INC. (d)—C-78

## ANTENNAS, TOWERS & EQUIPMENT—0100

FM SYSTEMS INC. (m & d)—C-82  
GLOBAL SYSTEMS CORP. (m)—C-83  
KES INC. (d)—C-87  
MAGNAVOX CATV SYSTEMS INC. (d)—C-90  
MICRODYNE CORP. (m)—C-91  
NEXUS ENGINEERING CORP. (m)—C-93  
QUALITY RF SERVICES INC. (r)—C-97  
SANCHEZ COMMUNICATIONS (d)—C-99  
SATELLITE SIGNALS INC. (d)—C-99  
SCIENTIFIC-ATLANTA INC. (m)—C-99  
SPECTRUM MEGA HERTZ (d)—C-101  
SYNCHRONOUS COMMUNICATIONS INC. (m)—C-102  
TELE-COMM SALES INC. (d)—C-102  
TRIPLE CROWN ELECTRONICS INC. (m)—C-105  
T.V.C. SUPPLY CO. INC. (d)—C-105  
**WEGENER COMMUNICATIONS INC.** (m)—C-108

### 0100-1220

#### Non-Duplication Switchers

dB COMMUNICATIONS INC. (d)—C-78  
SATELLITE SIGNALS INC. (d)—C-99  
SPECTRUM MEGA HERTZ (d)—C-101

### 0100-1240

#### Passive Reflectors

ANIXTER CANADA INC. (d)—C-69  
MICROFLECT CO. INC. (m)—C-91

### 0100-1260

#### Pole Line Hardware

ADAPT COMMUNICATION SUPPLY CO. INC. (d)—C-67  
ANIXTER CANADA INC. (d)—C-69  
ANTRONIX INC. (m)—C-70  
CABLE SERVICES CO. INC. (d)—C-74  
CABLE TV SUPPLY CO. INC. (d)—C-74  
COLORMAX ELECTRONIC CORP. (d)—C-77  
COMSE SALES/JOHN WEEKS ENTERPRISES (d)—C-77  
DIAMOND COMMUNICATION PRODUCTS INC. (m)—C-79  
DONLEY INTERNATIONAL INC. (d)—C-79  
EM ELECTRONICS INC. (d)—C-81  
KES INC. (d)—C-87  
LEMCO TOOL CORP. (m)—C-89  
MIDLAND METALS CORP. (d)—C-92  
FRED A. NUDD CORP. (m & d & r)—C-94  
PREFORMED LINE PRODUCTS CO. (m)—C-96  
SPECTRUM MEGA HERTZ (d)—C-101  
STEVENS TOWER CO. INC. (d & r)—C-101  
T.V.C. SUPPLY CO. INC. (d)—C-105  
VIEWSONICS INC. (m)—C-108  
WELDONE TRADING CO. INC. (m)—C-108

### 0100-1280

#### Poles & Crossarms

ADAPT COMMUNICATION SUPPLY CO. INC. (d)—C-67  
ANIXTER CANADA INC. (d)—C-69  
CABLE SERVICES CO. INC. (d)—C-74  
CENTRAL TOWER INC. (m)—C-75  
DECIBEL PRODUCTS INC. (m)—C-78  
MIDLAND METALS CORP. (d)—C-92  
FRED A. NUDD CORP. (m & r)—C-94

### 0100-1300

#### Processors & Switchers

ANIXTER CANADA INC. (d)—C-69  
ANTSCO CORP. (m)—C-70  
CABLE SERVICES CO. INC. (d & r)—C-74  
CABLE TV SUPPLY CO. INC. (d)—C-74  
CADCO INC. (m)—C-74  
THE CAMERA MART INC. (d & r)—C-74

CIRCUIT RESEARCH LABS INC. (m)—C-76  
COMSE SALES/JOHN WEEKS ENTERPRISES (d)—C-77  
JERRY CONN ASSOCIATES INC. (d)—C-77  
KES INC. (d)—C-87  
QUALITY RF SERVICES INC. (r)—C-97  
SANCHEZ COMMUNICATIONS (d)—C-99  
SCIENTIFIC-ATLANTA INC. (m)—C-99  
SPECTRUM MEGA HERTZ (d)—C-101  
TRIPLE CROWN ELECTRONICS INC. (m)—C-105  
VALLEY INTERNATIONAL INC. (m)—C-106

### 0100-1320

#### Single Channel Preamplifiers

ANIXTER CANADA INC. (d)—C-69  
BLONDER-TONGUE LABORATORIES INC. (m)—C-73  
CABLE SERVICES CO. INC. (d & r)—C-74  
CABLE TV SUPPLY CO. INC. (d)—C-74  
CADCO INC. (m)—C-74  
COLORMAX ELECTRONIC CORP. (d)—C-77  
dB COMMUNICATIONS INC. (d)—C-78  
DECIBEL PRODUCTS INC. (m)—C-78  
**ELECTRONICS, MISSILES & COMMUNICATIONS INC.** (m)—C-81  
GLOBAL SYSTEMS CORP. (m)—C-83  
JOHNSON ELECTRONICS INC. (m)—C-87  
KES INC. (d)—C-87  
LINDSAY SPECIALTY PRODUCTS (m)—C-89  
QUALITY RF SERVICES INC. (r)—C-97  
SATELLITE SIGNALS INC. (d)—C-99  
SCALA ELECTRONIC CORP. (m)—C-99  
SPECTRUM MEGA HERTZ (d)—C-101  
TELE-COMM SALES INC. (d)—C-102  
TEPCO CORP. (m)—C-103  
TONER CABLE EQUIPMENT INC. (d)—C-104  
TRIPLE CROWN ELECTRONICS INC. (m)—C-105

### 0100-1340

#### Splitting & Mixing Networks

ADAPT COMMUNICATION SUPPLY CO. INC. (d)—C-67  
ANTRONIX INC. (m)—C-70  
ANTSCO CORP. (m)—C-70  
CABLE SERVICES CO. INC. (d & r)—C-74  
CABLE TV SUPPLY CO. INC. (d)—C-74  
CADCO INC. (m)—C-74  
CHANNEL MASTER (m)—C-76  
COLORMAX ELECTRONIC CORP. (d)—C-77  
G. C. ELECTRONICS CO. (m)—C-82  
GLOBAL SYSTEMS CORP. (m)—C-83  
**INTERCEPT COMMUNICATION PRODUCTS INC.** (m)—C-86  
KDI ELECTRONICS (m)—C-87  
KES INC. (d)—C-87  
LINDSAY SPECIALTY PRODUCTS (m)—C-89  
MAGNAVOX CATV SYSTEMS INC. (m)—C-90  
QUALITY VIDEO SUPPLY CORP. (d)—C-97  
**RMS ELECTRONICS INC./CATV DIVISION** (d)—C-98  
SATELLITE SIGNALS INC. (d)—C-99  
SPECTRUM MEGA HERTZ (d)—C-101  
TAIKAN CO. INC. (m)—C-102  
TELE-COMM SALES INC. (d)—C-102  
TONER CABLE EQUIPMENT INC. (d)—C-104  
WIDE BAND ENGINEERING CO. (m)—C-110

### 0100-1360

#### Standby Headend Power Supplies

ALPHA TECHNOLOGIES INC. (m)—C-68  
ANIXTER CANADA INC. (d)—C-69  
CABLE SERVICES CO. INC. (d)—C-74  
COIL AMERICAN TECHNOLOGY CO. (m)—C-77  
JERRY CONN ASSOCIATES INC. (d)—C-77  
dB COMMUNICATIONS INC. (m)—C-78  
DONLEY INTERNATIONAL INC. (d)—C-79  
LARSON ELECTRONICS (m)—C-88

LECTRO PRODUCTS (m)—C-89  
SANCHEZ COMMUNICATIONS (d)—C-99  
SATELLITE SIGNALS INC. (d)—C-99  
SOLA ELECTRIC (m)—C-100  
SPECTRUM MEGA HERTZ (d)—C-101  
TELE-COMM SALES INC. (d)—C-102  
TEXSCAN CORPORATION (m)—C-104  
TRIPLE CROWN ELECTRONICS INC. (m)—C-105

### 0100-1390

#### Strip Amplifiers

ANTRONIX INC. (m)—C-70  
BLONDER-TONGUE LABORATORIES INC. (m)—C-73  
CABLE SERVICES CO. INC. (d & r)—C-74  
CABLE TV SUPPLY CO. INC. (d)—C-74  
CATV SERVICES INC. (d)—C-75  
CHANNEL MASTER (m)—C-76  
dB COMMUNICATIONS INC. (d)—C-78  
DONLEY INTERNATIONAL INC. (d)—C-79  
THE DROP SHOP LTD. (d)—C-79  
EM ELECTRONICS INC. (d)—C-81  
GLOBAL SYSTEMS CORP. (m)—C-83  
KES INC. (d)—C-87  
QUALITY RF SERVICES INC. (r)—C-97  
SATELLITE SIGNALS INC. (d)—C-99  
SPECTRUM MEGA HERTZ (d)—C-101  
TELE-COMM SALES INC. (d)—C-102  
TONER CABLE EQUIPMENT INC. (d)—C-104

### 0100-1400

#### Towers, Lights & Accessories

ANDREW CORP. (m)—C-69  
ANDREWS TOWER INC. (m & d & r)—C-69  
CABLE SERVICES CO. INC. (d)—C-74  
CABLE TV SUPPLY CO. INC. (d)—C-74  
CENTRAL TOWER INC. (m)—C-75  
COMSE SALES/JOHN WEEKS ENTERPRISES (d)—C-77  
THE COSTELOW CO. INC. (m & d & r)—C-78  
DIELECTRIC COMMUNICATIONS (m)—C-79  
DONLEY INTERNATIONAL INC. (d)—C-79  
EG & G INC. STROBE GUARD (m)—C-80  
EXPRESS TOWER CO. INC. (m)—C-81  
E-Z WAY PRODUCTS INC. (m)—C-81  
FLASH TECHNOLOGY CORP. OF AMERICA (m)—C-82  
FORT WORTH TOWER CO. (m)—C-82  
HARRIS CORP. (Broadcast Division) (d)—C-84  
HUGHEY & PHILLIPS INC. (m)—C-85  
JAMPRO ANTENNAS INC. (d)—C-86  
KES INC. (d)—C-87  
KINTRONIC LABORATORIES INC. (d)—C-87  
KLJNE IRON & STEEL CO. INC. (m & d)—C-88  
L & R COMMUNICATIONS LTD. (m & r)—C-88  
LDL COMMUNICATIONS INC. (m)—C-88  
LIGHTING ELECTRIC OF PENNSYLVANIA INC. (d & r)—C-89  
MAGNUM TOWERS INC. (m)—C-90  
MARCONI COMMUNICATION SYSTEMS LTD. (m)—C-90  
MICROFLECT CO. INC. (m)—C-91  
MIDWEST CATV (d)—C-92  
**MIDWEST COMMUNICATIONS CORP.** (d)—C-92  
FRED A. NUDD CORP. (m & r)—C-94  
PACIFIC TOWER CO. (m & d & r)—C-94  
RADIO RESOURCES INC. (d)—C-97  
ROHN (m)—C-98  
SATELLITE SIGNALS INC. (d)—C-99  
STAINLESS INC. (m)—C-101  
STEVENS TOWER CO. INC. (d & r)—C-101  
SWAGER COMMUNICATIONS INC. (d & r)—C-101  
TWR LIGHTING INC. (m)—C-105  
WALTON TOWERS INC. (d & r)—C-108

### 0100-1420

#### —flashers

ANDREWS TOWER INC. (d)—C-69  
THE COSTELOW CO. INC. (d)—C-78  
EG & G INC. STROBE GUARD (m)—C-80  
EXPRESS TOWER CO. INC. (d)—C-81  
FLASH TECHNOLOGY CORP. OF AMERICA (m)—C-82  
HUGHEY & PHILLIPS INC. (m)—C-85  
JAMPRO ANTENNAS INC. (d)—C-86  
LDL COMMUNICATIONS INC. (m)—C-88  
FRED A. NUDD CORP. (r)—C-94  
PACIFIC TOWER CO. (d & r)—C-94  
ROHN (m)—C-98  
STEVENS TOWER CO. INC. (d & r)—C-101  
TWR LIGHTING INC. (m)—C-105  
WALTON TOWERS INC. (r)—C-108

### 0100-1440

#### —flashers-high intensity

EG & G INC. STROBE GUARD (m)—C-80  
EXPRESS TOWER CO. INC. (d)—C-81  
FLASH TECHNOLOGY CORP. OF AMERICA (m)—C-82  
JAMPRO ANTENNAS INC. (d)—C-86  
LDL COMMUNICATIONS INC. (m)—C-88  
MICROFLECT CO. INC. (d)—C-91  
ROHN (m)—C-98  
STAINLESS INC. (d)—C-101  
STEVENS TOWER CO. INC. (d & r)—C-101  
WALTON TOWERS INC. (r)—C-108

### 0100-1460

#### —guyed

ACRODYNE INDUSTRIES INC. (d)—C-67  
ADAPT COMMUNICATION SUPPLY CO. INC. (d)—C-67  
ANDREW CORP. (m)—C-69  
ANDREWS TOWER INC. (d & r)—C-69  
CENTRAL TOWER INC. (m)—C-75  
COMSE SALES/JOHN WEEKS ENTERPRISES (d)—C-77  
THE COSTELOW CO. INC. (m & r)—C-78  
EXPRESS TOWER CO. INC. (m)—C-81  
E-Z WAY PRODUCTS INC. (m)—C-81  
FORT WORTH TOWER CO. (m)—C-82  
JAMPRO ANTENNAS INC. (d)—C-86  
KES INC. (d)—C-87  
KINTRONIC LABORATORIES INC. (d)—C-87  
KLJNE IRON & STEEL CO. INC. (m)—C-88  
L & R COMMUNICATIONS LTD. (m & r)—C-88  
LDL COMMUNICATIONS INC. (m)—C-88  
MAGNUM TOWERS INC. (m)—C-90  
MICROFLECT CO. INC. (m)—C-91  
FRED A. NUDD CORP. (m & r)—C-94  
PACIFIC TOWER CO. (m & d & r)—C-94  
ROHN (m)—C-98  
STAINLESS INC. (m)—C-101  
STEVENS TOWER CO. INC. (d & r)—C-101  
SWAGER COMMUNICATIONS INC. (m & d & r)—C-101  
WALTON TOWERS INC. (r)—C-108

### 0100-1480

#### —hardware, construction equipment

ADAPT COMMUNICATION SUPPLY CO. INC. (d)—C-67  
ANDREWS TOWER INC. (d & r)—C-69  
ANIXTER CANADA INC. (d)—C-69  
CENTRAL TOWER INC. (m)—C-75  
COLORMAX ELECTRONIC CORP. (d)—C-77  
DIAMOND COMMUNICATION PRODUCTS INC. (m)—C-79  
EXPRESS TOWER CO. INC. (d)—C-81  
LDL COMMUNICATIONS INC. (m)—C-88  
MICROFLECT CO. INC. (m)—C-91  
FRED A. NUDD CORP. (d & r)—C-94  
PACIFIC TOWER CO. (r)—C-94  
ROHN (m)—C-98  
STAINLESS INC. (d)—C-101



STEVENS TOWER CO. INC. (d & r)—C-101  
 TRI-EX TOWER CORP. (m)—C-105  
 VIEWSONICS INC. (m)—C-108  
 WALTON TOWERS INC. (r)—C-108

**0100-1500**

—Isolation transformers

COIL AMERICAN TECHNOLOGY CO. (m)—C-77  
 EXPRESS TOWER CO. INC. (d)—C-81  
 HUGHEY & PHILLIPS INC. (m)—C-85  
 JAMPRO ANTENNAS INC. (d)—C-86  
 KINTRONIC LABORATORIES INC. (m & d)—C-87  
 PACIFIC TOWER CO. (r)—C-94  
 ROHN (m)—C-98  
 SOLA ELECTRIC (m)—C-100  
 STAINLESS INC. (d)—C-101  
 STEVENS TOWER CO. INC. (d & r)—C-101

**0100-1520**

—Lamps, replacement

ANDREWS TOWER INC. (d & r)—C-69  
 ANIXTER CANADA INC. (d)—C-69  
 THE COSTELOW CO. INC. (d & r)—C-78  
 EXPRESS TOWER CO. INC. (d)—C-81  
 HUGHEY & PHILLIPS INC. (m)—C-85  
 L & R COMMUNICATIONS LTD. (r)—C-88  
 LDL COMMUNICATIONS INC. (m)—C-88  
 PACIFIC TOWER CO. (d & r)—C-94  
 ROHN (m)—C-98  
 STEVENS TOWER CO. INC. (d & r)—C-101  
 TWR LIGHTING INC. (m)—C-105  
 WALTON TOWERS INC. (r)—C-108  
 EG & G INC. STROBEGUARD (m)—C-80

**0100-1540**

—Light failure alarms

ANDREW CORP. (m)—C-69  
 THE COSTELOW CO. INC. (m & d & r)—C-78  
 EG & G INC. STROBEGUARD (m)—C-80  
 EXPRESS TOWER CO. INC. (d)—C-81  
 HUGHEY & PHILLIPS INC. (m)—C-85  
 TWR LIGHTING INC. (m)—C-105

**0100-1560**

—Light indicator panels

THE COSTELOW CO. INC. (d & r)—C-78  
 EG & G INC. STROBEGUARD (m)—C-80  
 EXPRESS TOWER CO. INC. (d)—C-81  
 HUGHEY & PHILLIPS INC. (m)—C-85  
 LDL COMMUNICATIONS INC. (m)—C-88  
 ROHN (m)—C-98

**0100-1580**

—Lighting

ANDREWS TOWER INC. (d & r)—C-69  
 THE COSTELOW CO. INC. (m & r)—C-78  
 EG & G INC. STROBEGUARD (m)—C-80  
 EXPRESS TOWER CO. INC. (d)—C-81  
 HUGHEY & PHILLIPS INC. (m)—C-85  
 JAMESON CORP. (m)—C-86  
 KLINE IRON & STEEL CO. INC. (d)—C-88  
 LDL COMMUNICATIONS INC. (m)—C-88  
 MICROFLECT CO. INC. (d)—C-91  
 PACIFIC TOWER CO. (d & r)—C-94  
 ROHN (m)—C-98  
 TWR LIGHTING INC. (m)—C-105  
 WALTON TOWERS INC. (r)—C-108

**0100-1600**

—Masts

ANIXTER CANADA INC. (d)—C-69  
 CHANNEL MASTER (m)—C-76  
 THE COSTELOW CO. INC. (m & r)—C-78

DECIBEL PRODUCTS INC. (m)—C-78  
 DIAMOND COMMUNICATION PRODUCTS INC. (m)—C-79  
 EXPRESS TOWER CO. INC. (m)—C-81  
 GABRIEL ELECTRONICS INC. (m)—C-82  
 KLINE IRON & STEEL CO. INC. (m)—C-88  
 L & R COMMUNICATIONS LTD. (m & r)—C-88  
 LDL COMMUNICATIONS INC. (m)—C-88  
 LINGO INC. (m)—C-89  
 MAGNUM TOWERS INC. (m)—C-90  
 ROHN (m)—C-98  
 STAINLESS INC. (m)—C-101  
 TMD, A DIV. OF THE WILL-BURT CO. (m)—C-104  
 TRI-EX TOWER CORP. (m)—C-105  
 WALTON TOWERS INC. (r)—C-108

**0100-1620**

—Portable

ANDREW CORP. (m)—C-69  
 THE COSTELOW CO. INC. (m & r)—C-78  
 L & R COMMUNICATIONS LTD. (m & r)—C-88  
 MARCONI COMMUNICATION SYSTEMS LTD. (m)—C-90  
 TMD, A DIV. OF THE WILL-BURT CO. (m)—C-104  
 TRI-EX TOWER CORP. (m)—C-105

**0100-1640**

—Self-supporting

ACRODYNE INDUSTRIES INC. (d)—C-67  
 ANDREW CORP. (m)—C-69  
 CENTRAL TOWER INC. (m)—C-75  
 COMSE SALES/JOHN WEEKS ENTERPRISES (d)—C-77  
 THE COSTELOW CO. INC. (m & r)—C-78  
 EM ELECTRONICS INC. (d)—C-81  
 EXPRESS TOWER CO. INC. (m)—C-81  
 E-Z WAY PRODUCTS INC. (m)—C-81  
 FORT WORTH TOWER CO. (m)—C-82  
 KES INC. (d)—C-87  
 KINTRONIC LABORATORIES INC. (d)—C-87  
 KLINE IRON & STEEL CO. INC. (m)—C-88  
 L & R COMMUNICATIONS LTD. (m & r)—C-88  
 LDL COMMUNICATIONS INC. (m)—C-88  
 LIGHTING ELECTRIC OF PENNSYLVANIA INC. (d & r)—C-89  
 LINGO INC. (m)—C-89  
 MAGNUM TOWERS INC. (m)—C-90  
 MICROFLECT CO. INC. (m)—C-91  
 PACIFIC TOWER CO. (r)—C-94  
 ROHN (m)—C-98  
 SPECTRUM MEGA HERTZ (d)—C-101  
 STAINLESS INC. (m)—C-101  
 STEVENS TOWER CO. INC. (d & r)—C-101  
 SWAGER COMMUNICATIONS INC. (m & d & r)—C-101  
 TRI-EX TOWER CORP. (m)—C-105  
 WALTON TOWERS INC. (d & r)—C-108

**0100-1660**

Wire-Lashing

ABERDEEN CO. (m)—C-67  
 ADAPT COMMUNICATION SUPPLY CO. INC. (d)—C-67  
 ANIXTER CANADA INC. (d)—C-69  
 CABLE SERVICES CO. INC. (d)—C-74  
 CABLE TV SUPPLY CO. INC. (d)—C-74  
 COLORMAX ELECTRONIC CORP. (d)—C-77  
 MIDLAND METALS CORP. (d)—C-92  
 NATIONAL-STANDARD CO. (m)—C-93  
 STEVENS TOWER CO. INC. (d & r)—C-101

**0100-1680**

Wire-Strand

ADAPT COMMUNICATION SUPPLY CO. INC. (d)—C-67  
 ANIXTER CANADA INC. (d)—C-69  
 CABLE SERVICES CO. INC. (d)—C-74



PO Box 68 • White Haven, PA 18661 • 717-443-9575  
 1-800-233-6193  
 FAX 717-443-9257

**BROADCAST & STUDIO PRODUCTS**

UHF, VHF, MMDS and  
 ITFS equipment

Turnkey Systems Since 1960

CABLE TV SUPPLY CO. INC. (d)—C-74  
 COLORMAX ELECTRONIC CORP. (d)—C-77  
 THE COSTELOW CO. INC. (d & r)—C-78  
 EM ELECTRONICS INC. (d)—C-81  
 EXPRESS TOWER CO. INC. (d)—C-81  
 INDIANA STEEL & WIRE (m)—C-85  
 KLINE IRON & STEEL CO. INC. (d)—C-88  
 MIDLAND METALS CORP. (d)—C-92  
 NATIONAL-STANDARD CO. (m)—C-93  
 PACIFIC TOWER CO. (d & r)—C-94  
 STAINLESS INC. (d)—C-101  
 STEVENS TOWER CO. INC. (d & r)—C-101

**0110  
 SATELLITE EARTH  
 STATIONS**

**0110-0020  
 Amplifiers**

ANIXTER CANADA INC. (d)—C-69  
 ANTENNA TECHNOLOGY CORP. (m)—C-70  
 AVANTEK INC. (Telecommunications Div.) (m & r)—C-71  
 BLONDER-TONGUE LABORATORIES INC. (m)—C-73  
 BROADBAND ENGINEERING INC. (m)—C-73  
 CABLE SERVICES CO. INC. (d)—C-74  
 CABLE TV SUPPLY CO. INC. (d)—C-74  
 CHANNEL MASTER (m)—C-76  
 COLORMAX ELECTRONIC CORP. (d)—C-77  
 COMSE SALES/JOHN WEEKS ENTERPRISES (d)—C-77  
 CROWN INTERNATIONAL INC. (m)—C-78  
 DALSAT INC. (d)—C-78  
 dB COMMUNICATIONS INC. (d)—C-78  
 DONLEY INTERNATIONAL INC. (d)—C-79  
 EM ELECTRONICS INC. (d)—C-81  
 GARDINER COMMUNICATIONS CORP. (m)—C-82  
 GENERAL TELEVISION NETWORK (d)—C-83  
 HARRIS CORP. (Broadcast Division) (m)—C-84  
 INTERNATIONAL MICROWAVE CORP. (m)—C-86  
 KES INC. (d)—C-87  
 LNR COMMUNICATIONS INC. (m)—C-89  
 MARCONI COMMUNICATION SYSTEMS LTD. (m)—C-90  
 MICRODYNE CORP. (m)—C-91  
 PANASONIC INDUSTRIAL CO. (m)—C-95  
 PICO PRODUCTS INC. (m)—C-95  
 T. R. PITTS CO. (d)—C-96  
 RMT ENGINEERING INC. (d)—C-98  
 RODELCO ELECTRONICS CORP. (m)—C-98  
 SANCHEZ COMMUNICATIONS (d)—C-99  
 SATELLITE SIGNALS INC. (d)—C-99  
 SATELLITE SYSTEMS OF BREVARD (r)—C-99  
 SCIENTIFIC-ATLANTA INC. (m)—C-99  
 SPECTRUM MEGA HERTZ (d)—C-101  
 STANDARD COMMUNICATIONS CORP. (m)—C-101  
 TAIKAN CO. INC. (m)—C-102  
 THOMSON ELECTRONIC TUBE DIV. (m)—C-104  
 TONER CABLE EQUIPMENT INC. (d)—C-104

**0110-0040  
 Antennas**

ACRODYNE INDUSTRIES INC. (d)—C-67  
 AIRTRON (div. of Litton Systems Inc.) (m)—C-67  
 ANDREW CORP. (m)—C-69

ANIXTER CANADA INC. (d)—C-69  
 ANTENNA TECHNOLOGY CORP. (m & d & r)—C-70  
 ANTENNAS FOR COMMUNICATIONS (m)—C-70  
 AUTOMATION TECHNIQUES INC. (m)—C-71  
 BLONDER-TONGUE LABORATORIES INC. (m)—C-73  
 CABLE SERVICES CO. INC. (d)—C-74  
 CABLE TV SUPPLY CO. INC. (d)—C-74  
 CHANNEL MASTER (m)—C-76  
 COLORMAX ELECTRONIC CORP. (d)—C-77  
 COMSE SALES/JOHN WEEKS ENTERPRISES (d)—C-77  
 COMTECH ANTENNA DIV. (m)—C-77  
 JERRY CONN ASSOCIATES INC. (d)—C-77  
 DALSAT INC. (m & d)—C-78  
 dB COMMUNICATIONS INC. (d)—C-78  
 DONLEY INTERNATIONAL INC. (d)—C-79  
 EM ELECTRONICS INC. (d)—C-81  
 GENERAL TELEVISION NETWORK (d)—C-83  
 HARRIS CORP. (Broadcast Division) (m)—C-84  
 HARRIS CORP. (Business Communication Systems Div.) (m)—C-84  
 KES INC. (d)—C-87  
 LIGHTING ELECTRIC OF PENNSYLVANIA INC. (r)—C-89  
 LINDSAY SPECIALTY PRODUCTS (m)—C-89  
 MARCONI COMMUNICATION SYSTEMS LTD. (m)—C-90  
 MARK ANTENNA PRODUCTS INC. (m)—C-91  
 MICRODYNE CORP. (m)—C-91  
 FRED A. NUOD CORP. (d)—C-94  
 PACIFIC TOWER CO. (r)—C-94  
 PICO PRODUCTS INC. (m)—C-95  
 PINZONE COMMUNICATIONS (d)—C-95  
 T. R. PITTS CO. (d)—C-96  
 PRODELIN CORPORATION (m)—C-96  
 RADIATION SYSTEMS INC. (m)—C-97  
 RMT ENGINEERING INC. (d)—C-98  
 SANCHEZ COMMUNICATIONS (d)—C-99  
 SATELLITE SIGNALS INC. (d)—C-99  
 SATELLITE SYSTEMS OF BREVARD (r)—C-99  
 SCIENTIFIC-ATLANTA INC. (m)—C-99  
 SHAROUBIM INTERNATIONAL CO. (d)—C-99  
 SPECTRUM MEGA HERTZ (d)—C-101  
 STANDARD COMMUNICATIONS CORP. (m)—C-101  
 TELE-COMM SALES INC. (d)—C-102  
 TONER CABLE EQUIPMENT INC. (d)—C-104  
 VERTEX COMMUNICATIONS CORP. (m)—C-106  
 WALTON TOWERS INC. (r)—C-108  
 WESTERN TELE-COMMUNICATIONS INC. (r)—C-108  
 WSI CORP. (d)—C-110

**0110-0060  
 Automated Earth Station  
 Receiver Systems**

ALDEN ELECTRONICS INC. (m)—C-68  
 ANDREW CORP. (m)—C-69  
 ANTENNA TECHNOLOGY CORP. (m)—C-70  
 AUTOMATION TECHNIQUES INC. (m)—C-71  
 AVANTEK INC. (Telecommunications Div.) (m & r)—C-71  
 CABLE SERVICES CO. INC. (d)—C-74  
 CABLE TV SUPPLY CO. INC. (d)—C-74  
 DALSAT INC. (d)—C-78  
 dB COMMUNICATIONS INC. (d)—C-78  
 DONLEY INTERNATIONAL INC. (d)—C-79  
 GENERAL TELEVISION NETWORK (d)—C-83  
 HARRIS CORP. (Broadcast Division) (m)—C-84

## ANTENNAS, TOWERS & EQUIPMENT—0100

HARRIS CORP. (Business Communication Systems Div.) (m)—C-84  
K-TECH (r)—C-88  
LANDY ASSOCIATES INC. (d)—C-88  
MICRODYNE CORP. (m)—C-91  
PICO PRODUCTS INC. (m)—C-95  
PINZONE COMMUNICATIONS (m)—C-95  
T. R. PITTS CO. (d)—C-96  
RMT ENGINEERING INC. (d)—C-98  
SATELLITE SYSTEMS OF BREVARD (r)—C-99  
SCIENTIFIC-ATLANTA INC. (m)—C-99  
SHAROUBIM INTERNATIONAL CO. (d)—C-99  
STANDARD COMMUNICATIONS CORP. (m)—C-101  
VERTEX COMMUNICATIONS CORP. (m)—C-106  
WEGENER COMMUNICATIONS INC. (m)—C-108

### 0110-0080

#### Common Carriers

ANIXTER CANADA INC. (d)—C-69  
ANTENNA TECHNOLOGY CORP. (m & d & r)—C-70  
DALSAT INC. (d)—C-78  
K-TECH (r)—C-88  
WESTERN TELE-COMMUNICATIONS INC. (r)—C-108

### 0110-0100

#### Down Convertors

ANIXTER CANADA INC. (d)—C-69  
ANTENNA TECHNOLOGY CORP. (m & d & r)—C-70  
ANTRONIX INC. (m)—C-70  
AUTOMATION TECHNIQUES INC. (m)—C-71  
AVANTEK INC. (Telecommunications Div.) (m & r)—C-71  
BLONDER-TONGUE LABORATORIES INC. (m)—C-73  
CABLE SERVICES CO. INC. (d)—C-74  
CABLE TV SUPPLY CO. INC. (d)—C-74  
CATV SERVICES INC. (d)—C-75  
CHANNEL MASTER (m)—C-76  
COLORMAX ELECTRONIC CORP. (d)—C-77  
DALSAT INC. (d)—C-78  
DONLEY INTERNATIONAL INC. (d)—C-79  
R. L. DRAKE CO. (m)—C-79  
EM ELECTRONICS INC. (d)—C-81  
FAIRCHILD DATA CORP. (m)—C-81  
GARDINER COMMUNICATIONS CORP. (m)—C-82  
GLOBAL SYSTEMS CORP. (m)—C-83  
HARRIS CORP. (Business Communication Systems Div.) (m)—C-84  
KES INC. (d)—C-87  
LNR COMMUNICATIONS INC. (m)—C-89  
MAGNAVOX CATV SYSTEMS INC. (d)—C-90  
MARCONI COMMUNICATION SYSTEMS LTD. (m)—C-90  
MICRODYNE CORP. (m)—C-91  
PANASONIC INDUSTRIAL CO. (m)—C-95  
PESA AMERICA INC. (m)—C-95  
PICO PRODUCTS INC. (m)—C-95  
RMT ENGINEERING INC. (d)—C-98  
SANCHEZ COMMUNICATIONS (d)—C-99  
SATELLITE SIGNALS INC. (d)—C-99  
SATELLITE SYSTEMS OF BREVARD (r)—C-99  
SCIENTIFIC-ATLANTA INC. (m)—C-99  
SPECTRUM MEGA HERTZ (d)—C-101  
STANDARD COMMUNICATIONS CORP. (m)—C-101  
TELE-COMM SALES INC. (d)—C-102  
TONER CABLE EQUIPMENT INC. (d)—C-104

### 0110-0120

#### Low Noise Amplifiers

ACRODYNE INDUSTRIES INC. (d)—C-67  
ANIXTER CANADA INC. (d)—C-69  
ANTENNA TECHNOLOGY CORP. (m & d & r)—C-70

AUTOMATION TECHNIQUES INC. (m)—C-71  
AVANTEK INC. (Telecommunications Div.) (m & r)—C-71  
BLONDER-TONGUE LABORATORIES INC. (m)—C-73  
CABLE SERVICES CO. INC. (d)—C-74  
CABLE TV SUPPLY CO. INC. (d)—C-74  
CATV SERVICES INC. (d)—C-75  
CHANNEL MASTER (m)—C-76  
COLORMAX ELECTRONIC CORP. (d)—C-77  
COMSE SALES/JOHN WEEKS ENTERPRISES (d)—C-77  
JERRY CONN ASSOCIATES INC. (d)—C-77  
DALSAT INC. (d)—C-78  
DONLEY INTERNATIONAL INC. (d)—C-79  
R. L. DRAKE CO. (m)—C-79  
EM ELECTRONICS INC. (d)—C-81  
GARDINER COMMUNICATIONS CORP. (m)—C-82  
GLOBAL SYSTEMS CORP. (m)—C-83  
HARRIS CORP. (Broadcast Division) (m)—C-84  
HARRIS CORP. (Business Communication Systems Div.) (m)—C-84  
KES INC. (d)—C-87  
LNR COMMUNICATIONS INC. (m)—C-89  
MARCONI COMMUNICATION SYSTEMS LTD. (m)—C-90  
MICRODYNE CORP. (m)—C-91  
PANASONIC INDUSTRIAL CO. (m)—C-95  
PESA AMERICA INC. (m)—C-95  
PICO PRODUCTS INC. (m)—C-95  
PINZONE COMMUNICATIONS (d)—C-95  
RMT ENGINEERING INC. (d)—C-98  
SANCHEZ COMMUNICATIONS (d)—C-99  
SATELLITE SIGNALS INC. (d)—C-99  
SATELLITE SYSTEMS OF BREVARD (r)—C-99  
SCIENTIFIC-ATLANTA INC. (m)—C-99  
SPECTRUM MEGA HERTZ (d)—C-101  
STANDARD COMMUNICATIONS CORP. (m)—C-101  
TELE-COMM SALES INC. (d)—C-102  
TONER CABLE EQUIPMENT INC. (d)—C-104  
T.V.C. SUPPLY CO. INC. (d)—C-105  
WSI CORP. (d)—C-110

### 0110-0140

#### Multibeam Antennas

AIRTRON (div. of Litton Systems Inc.) (m)—C-67  
ANIXTER CANADA INC. (d)—C-69  
ANTENNA TECHNOLOGY CORP. (m & d & r)—C-70  
ANTENNAS FOR COMMUNICATIONS (m)—C-70  
CABLE TV SUPPLY CO. INC. (d)—C-74  
CHANNEL MASTER (m)—C-76  
COMSE SALES/JOHN WEEKS ENTERPRISES (d)—C-77  
COMTECH ANTENNA DIV. (m)—C-77  
JERRY CONN ASSOCIATES INC. (d)—C-77  
DALSAT INC. (d)—C-78  
DONLEY INTERNATIONAL INC. (d)—C-79  
MICRODYNE CORP. (m)—C-91  
RADIATION SYSTEMS INC. (m)—C-97  
SATELLITE SIGNALS INC. (d)—C-99  
SPECTRUM MEGA HERTZ (d)—C-101  
STANDARD COMMUNICATIONS CORP. (m)—C-101  
TELE-COMM SALES INC. (d)—C-102  
TONER CABLE EQUIPMENT INC. (d)—C-104

### 0110-0160

#### Portable Earth Stations

ALDEN ELECTRONICS INC. (m)—C-68  
ANDREW CORP. (m)—C-69  
ANIXTER CANADA INC. (d)—C-69  
ANTENNA TECHNOLOGY CORP. (m & d & r)—C-70  
CABLE TV SUPPLY CO. INC. (d)—C-74  
COMTECH ANTENNA DIV. (m)—C-77  
DALSAT INC. (m & r)—C-78  
dB COMMUNICATIONS INC. (d)—C-78

DONLEY INTERNATIONAL INC. (d)—C-79  
GENERAL TELEVISION NETWORK (d)—C-83  
HARRIS CORP. (Business Communication Systems Div.) (m)—C-84  
HARRIS FARINDON (m)—C-84  
MARCONI COMMUNICATION SYSTEMS LTD. (m)—C-90  
MICRODYNE CORP. (m)—C-91  
PINZONE COMMUNICATIONS (d)—C-95  
SATELLITE SIGNALS INC. (d)—C-99  
SATELLITE SYSTEMS OF BREVARD (r)—C-99  
SCIENTIFIC-ATLANTA INC. (m)—C-99  
SHAROUBIM INTERNATIONAL CO. (d)—C-99  
SPECTRUM MEGA HERTZ (d)—C-101  
VERTEX COMMUNICATIONS CORP. (m)—C-106  
WSI CORP. (d)—C-110

### 0110-0180

#### Preamplifiers

ANIXTER CANADA INC. (d)—C-69  
ANTENNA TECHNOLOGY CORP. (m & d & r)—C-70  
AVANTEK INC. (Telecommunications Div.) (m & r)—C-71  
CABLE SERVICES CO. INC. (d)—C-74  
CABLE TV SUPPLY CO. INC. (d)—C-74  
COLORMAX ELECTRONIC CORP. (d)—C-77  
DALSAT INC. (d)—C-78  
DONLEY INTERNATIONAL INC. (d)—C-79  
GLOBAL SYSTEMS CORP. (m)—C-83  
KES INC. (d)—C-87  
PICO PRODUCTS INC. (m)—C-95  
SANCHEZ COMMUNICATIONS (d)—C-99  
SATELLITE SIGNALS INC. (d)—C-99  
SATELLITE SYSTEMS OF BREVARD (r)—C-99  
SCIENTIFIC-ATLANTA INC. (m)—C-99  
SPECTRUM MEGA HERTZ (d)—C-101  
THOMSON ELECTRONIC TUBE DIV. (m)—C-104

### 0110-0200

#### Receivers

ACRODYNE INDUSTRIES INC. (d)—C-67  
ALDEN ELECTRONICS INC. (m)—C-68  
ANDREW CORP. (m)—C-69  
ANIXTER CANADA INC. (d)—C-69  
ANTENNA TECHNOLOGY CORP. (m & d & r)—C-70  
AUTOMATION TECHNIQUES INC. (m)—C-71  
BARCO INDUSTRIES (m)—C-72  
BLONDER-TONGUE LABORATORIES INC. (m)—C-73  
CABLE SERVICES CO. INC. (d)—C-74  
CABLE TV SUPPLY CO. INC. (d)—C-74  
CATV SERVICES INC. (d)—C-75  
CHANNEL MASTER (m)—C-76  
COLORMAX ELECTRONIC CORP. (d)—C-77  
COMSE SALES/JOHN WEEKS ENTERPRISES (d)—C-77  
JERRY CONN ASSOCIATES INC. (d)—C-77  
DALSAT INC. (d)—C-78  
dB COMMUNICATIONS INC. (d)—C-78  
DONLEY INTERNATIONAL INC. (d)—C-79  
R. L. DRAKE CO. (m)—C-79  
EM ELECTRONICS INC. (d)—C-81  
GARDINER COMMUNICATIONS CORP. (m)—C-82  
HARRIS CORP. (Broadcast Division) (m)—C-84  
HARRIS CORP. (Business Communication Systems Div.) (m)—C-84  
KES INC. (d)—C-87  
LNR COMMUNICATIONS INC. (m)—C-89  
MAGNAVOX CATV SYSTEMS INC. (d)—C-90  
MICRODYNE CORP. (m)—C-91  
MIOWEST COMMUNICATIONS CORP. (d)—C-92  
NEXUS ENGINEERING CORP. (m)—C-93  
PANASONIC INDUSTRIAL CO. (m)—C-95  
PESA AMERICA INC. (m)—C-95  
PINZONE COMMUNICATIONS (m)—C-95  
RMT ENGINEERING INC. (d)—C-98

SANCHEZ COMMUNICATIONS (d)—C-99  
SATELLITE SIGNALS INC. (d)—C-99  
SATELLITE SYSTEMS OF BREVARD (r)—C-99  
SCIENTIFIC-ATLANTA INC. (m)—C-99  
SHAROUBIM INTERNATIONAL CO. (d)—C-99  
SPECTRUM MEGA HERTZ (d)—C-101  
STANDARD COMMUNICATIONS CORP. (m)—C-101  
TELE-COMM SALES INC. (d)—C-102  
TONER CABLE EQUIPMENT INC. (d)—C-104  
TRIPLE CROWN ELECTRONICS INC. (m)—C-105  
T.V.C. SUPPLY CO. INC. (d)—C-105  
WEGENER COMMUNICATIONS INC. (m)—C-108

### 0110-0220

#### Receive-Only

ANDREW CORP. (m)—C-69  
ANIXTER CANADA INC. (d)—C-69  
ANTENNA TECHNOLOGY CORP. (m & d & r)—C-70  
ANTENNAS FOR COMMUNICATIONS (m)—C-70  
ANTRONIX INC. (m)—C-70  
CHANNEL MASTER (m)—C-76  
JERRY CONN ASSOCIATES INC. (d)—C-77  
DALSAT INC. (d)—C-78  
DONLEY INTERNATIONAL INC. (d)—C-79  
R. L. DRAKE CO. (m)—C-79  
FAIRCHILD DATA CORP. (m)—C-81  
GARDINER COMMUNICATIONS CORP. (m)—C-82  
HARRIS CORP. (Broadcast Division) (m)—C-84  
HARRIS CORP. (Business Communication Systems Div.) (m)—C-84  
MARCONI COMMUNICATION SYSTEMS LTD. (m)—C-90  
MICRODYNE CORP. (m)—C-91  
MIDWEST COMMUNICATIONS CORP. (d)—C-92  
PESA AMERICA INC. (m)—C-95  
PINZONE COMMUNICATIONS (d)—C-95  
PRODELIN CORPORATION (m)—C-96  
RADIATION SYSTEMS INC. (m)—C-97  
SATELLITE SIGNALS INC. (d)—C-99  
SATELLITE SYSTEMS OF BREVARD (r)—C-99  
SCIENTIFIC-ATLANTA INC. (m)—C-99  
SPECTRUM MEGA HERTZ (d)—C-101  
TONER CABLE EQUIPMENT INC. (d)—C-104  
TRIPLE CROWN ELECTRONICS INC. (m)—C-105  
VERTEX COMMUNICATIONS CORP. (m)—C-106  
WEGENER COMMUNICATIONS INC. (m)—C-108  
WSI CORP. (d)—C-110

### 0110-0240

#### Remote Control Equipment

AMX CORP. (m)—C-69  
ANDREW CORP. (m)—C-69  
ANTENNA TECHNOLOGY CORP. (m & d & r)—C-70  
CAT SYSTEMS INC. (m)—C-75  
CHANNELMATIC INC. (m)—C-76  
COLORMAX ELECTRONIC CORP. (d)—C-77  
DALSAT INC. (m & d)—C-78  
DONLEY INTERNATIONAL INC. (d)—C-79  
EM ELECTRONICS INC. (d)—C-81  
FAIRCHILD DATA CORP. (m)—C-81  
HARRIS CORP. (Broadcast Division) (m)—C-84  
HARRIS CORP. (Business Communication Systems Div.) (m)—C-84  
MARCONI COMMUNICATION SYSTEMS LTD. (m)—C-90  
MICRODYNE CORP. (m)—C-91  
MOSELEY ASSOCIATES INC. (m)—C-92  
PANASONIC INDUSTRIAL CO. (m)—C-95  
SATELLITE SIGNALS INC. (d)—C-99  
SATELLITE SYSTEMS OF BREVARD (r)—C-99

SCIENTIFIC-ATLANTA INC. (m)—C-99  
 SOLL INC. (m)—C-100  
 SPECTRUM MEGA HERTZ (d)—C-101  
 T.F.T. INC. (m)—C-104  
 VERTEX COMMUNICATIONS CORP.  
 (m)—C-106  
**WEGENER COMMUNICATIONS INC.**  
 (m)—C-108

## 0110-0200

**Transmit/Receive**

ANDREW CORP. (m)—C-69  
 ANTENNA TECHNOLOGY CORP. (m & d &  
 r)—C-70  
 ANTENNAS FOR COMMUNICATIONS  
 (m)—C-70  
 AVANTEK INC. (Telecommunications Div.) (m  
 & r)—C-71  
 CABLE TV SUPPLY CO. INC. (d)—C-74

COMTECH ANTENNA DIV. (m)—C-77  
 DALSAT INC. (d)—C-78  
 DONLEY INTERNATIONAL INC. (d)—C-79  
 FAIRCHILD DATA CORP. (m)—C-81  
 HARRIS CORP. (Broadcast Division)  
 (m)—C-84  
 HARRIS CORP. (Business Communication  
 Systems Div.) (m)—C-84  
 HARRIS FARINON (m)—C-84  
 K-TECH (r)—C-88  
 MARCONI COMMUNICATION SYSTEMS LTD.  
 (m)—C-90  
 MICRODYNE CORP. (m)—C-91  
**MIDWEST COMMUNICATIONS CORP.**  
 (d)—C-92  
 PINZONE COMMUNICATIONS (d)—C-95  
 PRODELIN CORPORATION (m)—C-96  
 RADIATION SYSTEMS INC. (m)—C-97  
 SATELLITE SIGNALS INC. (d)—C-99  
 SCIENTIFIC-ATLANTA INC. (m)—C-99  
 SHAROUBIM INTERNATIONAL CO. (d)—C-99

TIMES FIBER COMMUNICATIONS INC.  
 (m)—C-104  
 VERTEX COMMUNICATIONS CORP.  
 (m)—C-106  
**WEGENER COMMUNICATIONS INC.**  
 (m)—C-108

## 0110-0200

**Transportable**

ALDEN ELECTRONICS INC. (m)—C-68  
 ANDREW CORP. (m)—C-69  
 ANTENNA TECHNOLOGY CORP. (m)—C-70  
 ANTENNAS FOR COMMUNICATIONS  
 (m)—C-70  
 CABLE TV SUPPLY CO. INC. (d)—C-74  
 CHANNEL MASTER (m)—C-76  
 COMTECH ANTENNA DIV. (m)—C-77  
 JERRY CONN ASSOCIATES INC. (d)—C-77  
 DALSAT INC. (m & r)—C-78

DONLEY INTERNATIONAL INC. (d)—C-79  
 FAIRCHILD DATA CORP. (m)—C-81  
 HARRIS CORP. (Broadcast Division)  
 (m)—C-84  
 HARRIS CORP. (Business Communication  
 Systems Div.) (m)—C-84  
 HARRIS FARINON (m)—C-84  
 LNR COMMUNICATIONS INC. (m)—C-89  
 MARCONI COMMUNICATION SYSTEMS LTD.  
 (m)—C-90  
 MICRODYNE CORP. (m)—C-91  
**MIDWEST COMMUNICATIONS CORP.**  
 (m)—C-92  
 PINZONE COMMUNICATIONS (d)—C-95  
 RADIATION SYSTEMS INC. (m)—C-97  
 SATELLITE SIGNALS INC. (d)—C-99  
 SCIENTIFIC-ATLANTA INC. (m)—C-99  
 TONER CABLE EQUIPMENT INC. (d)—C-104  
 VERTEX COMMUNICATIONS CORP.  
 (m)—C-106

# 0200-BROADCAST EQUIPMENT

## 0210 RF, TRANSMITTING/ RECEIVING EQUIPMENT

### 0210-0020

#### AM Phasing & Branching Systems

CONTINENTAL ELECTRONICS (m)—C-77  
HARRIS CORP. (Broadcast Division) (m)—C-84  
HOLZBERG INC. (d)—C-85  
KINTRONIC LABORATORIES INC. (m)—C-87  
MARCOM (d)—C-90  
SHIVELY LABORATORIES INC. (d)—C-99  
VECTOR TECHNOLOGY INC. (m)—C-106

### 0210-0040

#### Amplifiers

ANIXTER CANADA INC. (d)—C-69  
BROADBAND ENGINEERING INC. (m)—C-73  
BROADCAST AUDIO CORP. (m)—C-73  
BROADCAST MICROWAVE SERVICES INC. (d)—C-73  
BRYSTONVERMONT LTD. (m & d)—C-73  
BSM SYSTEMS INC. (m & d)—C-73  
CABLE CONVERTER SERVICES CORP. (r)—C-74  
THE CAMERA MART INC. (d & r)—C-74  
CENTRAL DYNAMICS LTD. (m & r)—C-75  
JERRY CONN ASSOCIATES INC. (d)—C-77  
CROWN INTERNATIONAL INC. (m)—C-78  
dB COMMUNICATIONS INC. (d)—C-78  
DECIBEL PRODUCTS INC. (m)—C-78  
DYNAIR ELECTRONICS INC. (m)—C-80  
ELECTOR LTD. (d)—C-80  
ELECTRONICS, MISSILES & COMMUNICATIONS INC. (m)—C-81  
FM SYSTEMS INC. (m & d)—C-82  
FUTURE PRODUCTIONS INC. (m)—C-82  
GAMCO INDUSTRIES INC. (m)—C-82  
GLOBAL SYSTEMS CORP. (m)—C-83  
HEWLETT-PACKARD CO. (m)—C-84  
INTERNATIONAL MICROWAVE CORP. (m)—C-86  
INTERNATIONAL NUCLEAR CORP. (m)—C-86  
INTRATELLER ELECTRONICS (r)—C-86  
KES INC. (d)—C-87  
LOGITEK (m)—C-89  
MAGNAVOX CATV SYSTEMS INC. (m)—C-90  
MARCONI COMMUNICATION SYSTEMS LTD. (m)—C-90  
NEXUS ENGINEERING CORP. (m)—C-93  
OMICRON VIDEO (m)—C-94  
PICO PRODUCTS INC. (m)—C-95  
RUSSCO ELECTRONICS MANUFACTURING INC. (m)—C-98  
SESCOM INC. (m)—C-99  
TAKAN CO. INC. (m)—C-102  
TEPCO CORP. (m)—C-103  
TRIPLE CROWN ELECTRONICS INC. (m)—C-105  
TRW RF DEVICES DIVISION (m)—C-105  
UTAH SCIENTIFIC INC. (m)—C-106  
VIDEOTEK INC. (m)—C-108  
VIEWSONICS INC. (m)—C-108

### 0210-0060

#### —clamping/equalizing

BSM SYSTEMS INC. (m & d)—C-73  
CENTRAL DYNAMICS LTD. (m & r)—C-75  
DI-TECH INC. (m)—C-79

DYNAIR ELECTRONICS INC. (m)—C-80  
FM SYSTEMS INC. (m & d)—C-82  
HOLZBERG INC. (d)—C-85  
INTERNATIONAL MICROWAVE CORP. (m)—C-86  
INTERNATIONAL NUCLEAR CORP. (m)—C-86  
INTRATELLER ELECTRONICS (r)—C-86  
ITERA/BELMOOR (d)—C-86  
OMICRON VIDEO (m)—C-94  
SHINTRON CO. INC. (m)—C-99  
TELEMET (Div. of Geotel Inc.) (m)—C-103  
VIDEOTEK INC. (m)—C-108  
VIEWSONICS INC. (m)—C-108

### 0210-0080

#### —distribution

BLONDER-TONGUE LABORATORIES INC. (m)—C-73  
BROADBAND ENGINEERING INC. (m)—C-73  
BROADCAST AUDIO CORP. (m)—C-73  
BRYSTONVERMONT LTD. (m & d)—C-73  
BSM SYSTEMS INC. (m & d)—C-73  
CABLE CONVERTER SERVICES CORP. (r)—C-74  
CENTRAL DYNAMICS LTD. (m & r)—C-75  
CHANNEL MASTER (m)—C-76  
DYNAIR ELECTRONICS INC. (m)—C-80  
ESE (m)—C-81  
FM SYSTEMS INC. (m & d)—C-82  
GAMCO INDUSTRIES INC. (m)—C-82  
HOLZBERG INC. (d)—C-85  
INTERNATIONAL NUCLEAR CORP. (m)—C-86  
INTRATELLER ELECTRONICS (r)—C-86  
KES INC. (d)—C-87  
LAIRD TELEMEDIA INC. (m)—C-88  
LOGITEK (m)—C-89  
MAGNAVOX CATV SYSTEMS INC. (m)—C-90  
MARCONI COMMUNICATION SYSTEMS LTD. (m)—C-90  
OMICRON VIDEO (m)—C-94  
PICO PRODUCTS INC. (m)—C-95  
T. R. PITTS CO. (d)—C-96  
RUSSCO ELECTRONICS MANUFACTURING INC. (m)—C-98  
SESCOM INC. (m)—C-99  
SHINTRON CO. INC. (m)—C-99  
TELE-MEASUREMENTS INC. (d)—C-103  
TELEMET (Div. of Geotel Inc.) (m)—C-103  
TELEVISION EQUIPMENT ASSOCIATES INC. (m)—C-103  
TRIPLE CROWN ELECTRONICS INC. (m)—C-105  
UTAH SCIENTIFIC INC. (m)—C-106  
VIDEO ACCESSORY CORP. (m)—C-106  
VIDEOTEK INC. (m)—C-108  
VIEWSONICS INC. (m)—C-108

### 0210-0100

#### —line drive

BROADCAST MICROWAVE SERVICES INC. (d)—C-73  
BRYSTONVERMONT LTD. (m & d)—C-73  
BSM SYSTEMS INC. (m & d)—C-73  
CENTRAL DYNAMICS LTD. (m & r)—C-75  
HOLZBERG INC. (d)—C-85  
INTERNATIONAL NUCLEAR CORP. (m)—C-86  
INTRATELLER ELECTRONICS (r)—C-86  
OMICRON VIDEO (m)—C-94  
SHINTRON CO. INC. (m)—C-99  
TRW RF DEVICES DIVISION (m)—C-105  
VALLEY INTERNATIONAL INC. (m)—C-106

### 0210-0120

#### —pulse distribution

BSM SYSTEMS INC. (m & d)—C-73

CENTRAL DYNAMICS LTD. (m & r)—C-75  
CONTINENTAL ELECTRONICS (m)—C-77  
DI-TECH INC. (m)—C-79  
DYNAIR ELECTRONICS INC. (m)—C-80  
ELECTOR LTD. (d)—C-80  
HOLZBERG INC. (d)—C-85  
IMMAD BROADCAST SERVICES (d & r)—C-85  
INTRATELLER ELECTRONICS (r)—C-86  
OMICRON VIDEO (m)—C-94  
SHINTRON CO. INC. (m)—C-99  
TELE-MEASUREMENTS INC. (d)—C-103  
TELEMET (Div. of Geotel Inc.) (m)—C-103  
TELEVISION EQUIPMENT ASSOCIATES INC. (m)—C-103  
VIDEO ACCESSORY CORP. (m)—C-106  
VIDEOTEK INC. (m)—C-108  
VIEWSONICS INC. (m)—C-108

### 0210-0140

#### —RF-peak limiting

CONTINENTAL ELECTRONICS (m)—C-77  
INTRATELLER ELECTRONICS (r)—C-86  
VALLEY INTERNATIONAL INC. (m)—C-106

### 0210-0160

#### —RF-power

BROADCAST MICROWAVE SERVICES INC. (d)—C-73  
COAXIAL DYNAMICS INC. (m)—C-76  
COMARK COMMUNICATIONS INC. (m)—C-77  
COMWAVE (m & r)—C-77  
ELECTOR LTD. (d)—C-80  
ELECTRONICS, MISSILES & COMMUNICATIONS INC. (m)—C-81  
GLOBAL SYSTEMS CORP. (m)—C-83  
INTERNATIONAL MICROWAVE CORP. (m)—C-86  
INTRATELLER ELECTRONICS (r)—C-86  
MARCOM (m)—C-90  
MOSELEY ASSOCIATES INC. (m)—C-92  
T. R. PITTS CO. (d)—C-96  
RODELCO ELECTRONICS CORP. (m)—C-98  
TEPCO CORP. (m)—C-103  
TRW RF DEVICES DIVISION (m)—C-105  
VARIAN TVT (m)—C-106

### 0210-0180

#### —video/audio distribution

AMX CORP. (d)—C-69  
ARTEL COMMUNICATIONS CORP. (m)—C-70  
BSM SYSTEMS INC. (m & d)—C-73  
CROWN INTERNATIONAL INC. (m)—C-78  
DI-TECH INC. (m)—C-79  
DYNAIR ELECTRONICS INC. (m)—C-80  
ELECTOR LTD. (d)—C-80  
ESE (m)—C-81  
FM SYSTEMS INC. (m & d)—C-82  
GENERAL OPTRONICS CORP. (m)—C-83  
HOLZBERG INC. (d)—C-85  
IMAGE VIDEO LTD. (m)—C-85  
IMMAD BROADCAST SERVICES (d & r)—C-85  
INTERAND CORP. (m & d & r)—C-86  
INTERGROUP TECHNOLOGIES INC. (m)—C-86  
INTERNATIONAL NUCLEAR CORP. (m)—C-86  
LOGITEK (m)—C-89  
MOBILE-CAM PRODUCTS (m)—C-92  
OMICRON VIDEO (m)—C-94  
PICO PRODUCTS INC. (m)—C-95  
T. R. PITTS CO. (d)—C-96  
QUALITY VIDEO SUPPLY CORP. (d)—C-97  
RUSSCO ELECTRONICS MANUFACTURING INC. (m)—C-98

SESCOM INC. (m)—C-99  
SHINTRON CO. INC. (m)—C-99  
TELEMET (Div. of Geotel Inc.) (m)—C-103  
TELEVISION EQUIPMENT ASSOCIATES INC. (m)—C-103  
THOMSON-CSF BROADCAST INC. (m)—C-104  
UTAH SCIENTIFIC INC. (m)—C-106  
VIDEO ACCESSORY CORP. (m)—C-106  
VIDEOTEK INC. (m)—C-108  
VIEWSONICS INC. (m)—C-108

### 0210-0200

#### Bridger Stations

ANIXTER CANADA INC. (d)—C-69  
CABLE CONVERTER SERVICES CORP. (r)—C-74  
JERRY CONN ASSOCIATES INC. (d)—C-77  
GAMCO INDUSTRIES INC. (m)—C-82  
MAGNAVOX CATV SYSTEMS INC. (m)—C-90

### 0210-0220

#### Buzz Tone Eliminators

ADC TELECOMMUNICATIONS INC. (m)—C-67  
TELEVISION EQUIPMENT ASSOCIATES INC. (m)—C-103  
VIDEO ACCESSORY CORP. (m)—C-106

### 0210-0260

#### Coaxial Cable

ADAPT COMMUNICATION SUPPLY CO. INC. (d)—C-67  
ALPHA WIRE CORP. (m)—C-68  
ANDREW CORP. (m)—C-69  
ANIXTER CANADA INC. (d)—C-69  
ANTSCO CORP. (m)—C-70  
BELDEN ELECTRONIC WIRE & CABLE (m)—C-72  
CABLE SERVICES CO. INC. (d)—C-74  
CABLE TV SUPPLY CO. INC. (d)—C-74  
CABLEWAVE SYSTEMS (m)—C-74  
CAPSCAN CABLE CO. (m)—C-75  
CAROL CABLE CO. (m)—C-75  
CATV SERVICES INC. (d)—C-75  
CHANNEL MASTER (m)—C-76  
CHESTER CABLE (m)—C-76  
COMMUNICATION MARKETING & CONSULTING LTD. (m)—C-77  
COMWEST (d)—C-77  
JERRY CONN ASSOCIATES INC. (d)—C-77  
CONNECTRONICS CORP. (m)—C-77  
dB COMMUNICATIONS INC. (d)—C-78  
DECIBEL PRODUCTS INC. (m)—C-78  
DIELECTRIC COMMUNICATIONS (m)—C-79  
THE DROP SHOP LTD. (d)—C-79  
G. C. ELECTRONICS CO. (m)—C-82  
GENERAL INSTRUMENT CORP. (CABLE HOME GROUP) (m)—C-82  
HARRIS CORP. (Broadcast Division) (d)—C-84  
HOLZBERG INC. (d)—C-85  
IMMAD BROADCAST SERVICES (d & r)—C-85  
KINTRONIC LABORATORIES INC. (d)—C-87  
MAGNAVOX CATV SYSTEMS INC. (d)—C-90  
MARCOM (d)—C-90  
MARCONI COMMUNICATION SYSTEMS LTD. (m)—C-90  
MARTI ELECTRONICS INC. (d)—C-91  
MICRODYNE CORP. (m)—C-91  
PICO PRODUCTS INC. (m)—C-95  
PINZONE COMMUNICATIONS (d)—C-95  
QUALITY VIDEO SUPPLY CORP. (d)—C-97  
RADIO RESOURCES INC. (d)—C-97  
SANCHEZ COMMUNICATIONS (d)—C-99

SATELLITE SYSTEMS OF BREVARD (r)—C-99  
 SCALA ELECTRONIC CORP. (d)—C-99  
 SCIENTIFIC-ATLANTA INC. (m)—C-99  
 SHIVELY LABORATORIES INC. (m & d)—C-99  
 SPECTRUM MEGA HERTZ (d)—C-101  
 STEINBERG ELECTRONICS INC. (d)—C-101  
 STEVENS TOWER CO. INC. (d & r)—C-101  
 TECHNI-TOOL INC. (d)—C-102  
 TELE-MEASUREMENTS INC. (d)—C-103  
 TEPCO CORP. (d)—C-103  
 TIMES FIBER COMMUNICATIONS INC. (m)—C-104  
 TRILGY COMMUNICATIONS (m)—C-105  
 TRIMM INC. (m)—C-105  
 TROMPETER ELECTRONICS INC. (m)—C-105  
 VARIAN TVT (d)—C-106  
 VECTOR TECHNOLOGY INC. (d)—C-106  
 WIREWORKS CORP. (m)—C-110

**0210-0360****Coils, RF**

COIL AMERICAN TECHNOLOGY CO. (m)—C-77  
 COMMUNICATION MARKETING & CONSULTING LTD. (m)—C-77  
 DIELECTRIC COMMUNICATIONS (m)—C-79  
 KIMTRONIC LABORATORIES INC. (m)—C-87  
 MARCOM (d)—C-90  
 TAIKAN CO. INC. (m)—C-102  
 VECTOR TECHNOLOGY INC. (m)—C-106

**0210-0380****Communications Systems**

AMERICAN LIGHTWAVE SYSTEMS INC. (m)—C-88  
 ANIXTER CANADA INC. (d)—C-69  
 ARTEL COMMUNICATIONS CORP. (m)—C-70  
 CHANNEL MASTER (m)—C-76  
 COLORADO VIDEO INC. (m)—C-77  
 COMWAVE (m & d & r)—C-77  
 COMWEST (d)—C-77  
 DALSAT INC. (d)—C-78  
 DECIBEL PRODUCTS INC. (m)—C-78  
 DYNATECH COMMUNICATIONS (m)—C-80  
 EEG ENTERPRISES INC. (m)—C-80  
 FLUTURE PRODUCTIONS INC. (m)—C-82  
 GLOBAL SYSTEMS CORP. (m)—C-83  
 HARRIS CORP. (Broadcast Division) (m)—C-84  
 HARRIS FARINON (m & r)—C-84  
 HOLZBERG INC. (d)—C-85  
 INTERAND CORP. (m & d & r)—C-86  
 INTERNATIONAL MICROWAVE CORP. (m)—C-86  
 LIGHTING ELECTRIC OF PENNSYLVANIA INC. (r)—C-89  
 LNR COMMUNICATIONS INC. (m)—C-89  
 LORAL TERRACOM (m)—C-89  
 M/A-COM MAC (Microwave Assoc. Communications) INC. (m)—C-90  
 MARCOM (d)—C-90  
 MARTI ELECTRONICS INC. (m)—C-91  
 MICRODYNE CORP. (m)—C-91  
 MOTOROLA INC., COMMUNICATIONS SECTOR (m)—C-93  
 NUFAD INC. (m)—C-94  
 REACH ELECTRONICS, INC. (m)—C-97  
 RF TECHNOLOGY INC. (m)—C-98  
 TELE-MEASUREMENTS INC. (d)—C-103  
 TELEMET (Div. of Geotel Inc.) (m)—C-103  
 TELEVISION EQUIPMENT ASSOCIATES INC. (m)—C-103  
 TIMES FIBER COMMUNICATIONS INC. (m)—C-104  
 VARIAN TVT (d)—C-106  
 WALTON TOWERS INC. (r)—C-108

**0210-0400****—microwave**

ANDREW CORP. (m)—C-69  
 BROADCAST MICROWAVE SERVICES INC. (d)—C-73

COMWAVE (m & d & r)—C-77  
 GLOBAL SYSTEMS CORP. (m)—C-83  
 HARRIS FARINON (m & r)—C-84  
 IMMAD BROADCAST SERVICES (r)—C-85  
 INTERNATIONAL MICROWAVE CORP. (m)—C-86  
 LIGHTING ELECTRIC OF PENNSYLVANIA INC. (r)—C-89  
 LNR COMMUNICATIONS INC. (m)—C-89  
 LORAL TERRACOM (m)—C-89  
 M/A-COM MAC (Microwave Assoc. Communications) INC. (m)—C-90  
 MARK ANTENNA PRODUCTS INC. (m & d)—C-91  
 MARTI ELECTRONICS INC. (m)—C-91  
 MICRO-NOW INSTRUMENT CO. INC. (m)—C-91  
 MOTOROLA INC., COMMUNICATIONS SECTOR (m)—C-93  
 NURAD INC. (m)—C-94  
 RF TECHNOLOGY INC. (m)—C-98  
 T.F.T. INC. (m)—C-104  
 TRW RF DEVICES DIVISION (m)—C-105  
 VARIAN TVT (d)—C-106  
 WALTON TOWERS INC. (r)—C-108

**0210-0420****—multiplex**

AMERICAN LIGHTWAVE SYSTEMS INC. (m)—C-88  
 ARTEL COMMUNICATIONS CORP. (m)—C-70  
 COLORADO VIDEO INC. (m)—C-77  
 FM SYSTEMS INC. (m & d)—C-82  
 INTERNATIONAL MICROWAVE CORP. (m)—C-86  
 LORAL TERRACOM (m)—C-89  
 MICRO COMMUNICATIONS INC. (m)—C-91  
 NURAD INC. (m)—C-94  
 RF TECHNOLOGY INC. (m)—C-98  
 T.F.T. INC. (m)—C-104

**0210-0440****—STL**

ANDREW CORP. (m)—C-69  
 ARTEL COMMUNICATIONS CORP. (m)—C-70  
 BROADCAST MICROWAVE SERVICES INC. (d)—C-73  
 CONTINENTAL ELECTRONICS (d)—C-77  
 GLOBAL SYSTEMS CORP. (m)—C-83  
 HARRIS FARINON (m & r)—C-84  
 IMMAD BROADCAST SERVICES (r)—C-85  
 INTERNATIONAL MICROWAVE CORP. (m)—C-86  
 M/A-COM MAC (Microwave Assoc. Communications) INC. (m)—C-90  
 MARTI ELECTRONICS INC. (m)—C-91  
 MOSELEY ASSOCIATES INC. (m)—C-92  
 NURAD INC. (m)—C-94  
 RF TECHNOLOGY INC. (m)—C-98  
 SYNCHRONOUS COMMUNICATIONS INC. (m)—C-102  
 TELEMET (Div. of Geotel Inc.) (m)—C-103  
 T.F.T. INC. (m)—C-104  
 VARIAN TVT (d)—C-106  
 WEGENER COMMUNICATIONS INC. (m)—C-108

**0210-0460****—TSL**

ARTEL COMMUNICATIONS CORP. (m)—C-70  
 BROADCAST MICROWAVE SERVICES INC. (m)—C-73  
 HARRIS FARINON (m & r)—C-84  
 IMMAD BROADCAST SERVICES (r)—C-85  
 INTERNATIONAL MICROWAVE CORP. (m)—C-86  
 M/A-COM MAC (Microwave Assoc. Communications) INC. (m)—C-90  
 MARTI ELECTRONICS INC. (m)—C-91  
 MOSELEY ASSOCIATES INC. (m)—C-92  
 RF TECHNOLOGY INC. (m)—C-98

## TV TRANSMITTING ANTENNAS UHF VHF MDS ITFS

We make them smarter

# BOGNER®

603 Cantiague Rock Road  
 Westbury, NY 11590  
 (516) 997-7800

T.F.T. INC. (m)—C-104  
 VARIAN TVT (d)—C-106  
 WEGENER COMMUNICATIONS INC. (m)—C-108

**0210-0480****Connectors**

ADAPT COMMUNICATION SUPPLY CO. INC. (d)—C-67  
 ADC TELECOMMUNICATIONS INC. (m)—C-67  
 ALPHA WIRE CORP. (m)—C-68  
 ANDREW CORP. (m)—C-69  
 ANIXTER CANADA INC. (d)—C-69  
 AVA ELECTRONICS CORP. (m)—C-71  
 BIRD ELECTRONIC CORP. (m & d)—C-72  
 CABLE TV SUPPLY CO. INC. (d)—C-74  
 CABLE-LOCK CONNECTORS LTD. (m)—C-74  
 CABLETENNA CORP. (m)—C-74  
 CAM-LOK INC. (m)—C-75  
 CANARE CABLE INC. (m & d)—C-75  
 COLORMAX ELECTRONIC CORP. (d)—C-77  
 COMMUNICATION MARKETING & CONSULTING LTD. (m)—C-77  
 COMWEST (d)—C-77  
 JERRY CONN ASSOCIATES INC. (d)—C-77  
 CONNECTRONICS CORP. (m)—C-77  
 dB COMMUNICATIONS INC. (d)—C-78  
 DECIBEL PRODUCTS INC. (m)—C-78  
 THE DROP SHOP LTD. (m)—C-79  
 FUTURE PRODUCTIONS INC. (d)—C-82  
 G. C. ELECTRONICS CO. (m)—C-82  
 HOLZBERG INC. (d)—C-85  
 INTERNATIONAL MICROWAVE CORP. (m)—C-86  
 K-TECH (r)—C-88  
 KES INC. (d)—C-87  
 KINGS ELECTRONICS CO. INC. (m)—C-87  
 LEMO USA INC. (m & d)—C-89  
 LRC/VITEK (m)—C-90  
 MAGNAVOX CATV SYSTEMS INC. (d)—C-90  
 MARCOM (d)—C-90  
 MARK ANTENNA PRODUCTS INC. (d)—C-91  
 MICRODYNE CORP. (m)—C-91  
 PICO PRODUCTS INC. (m)—C-95  
 QUALITY VIDEO SUPPLY CORP. (m & d)—C-97  
 SANCHEZ COMMUNICATIONS (d)—C-99  
 SCALA ELECTRONIC CORP. (d)—C-99  
 SHIVELY LABORATORIES INC. (m)—C-99  
 STEINBERG ELECTRONICS INC. (d)—C-101  
 TAIKAN CO. INC. (m)—C-102  
 TELE-MEASUREMENTS INC. (d)—C-103  
 TEMTRON ELECTRONICS (d)—C-103  
 TRIMM INC. (m)—C-105  
 TROMPETER ELECTRONICS INC. (m)—C-105  
 VEAM (Division of Litton Systems Inc.) (m)—C-106  
 VIEWSONICS INC. (m)—C-108  
 WIREWORKS CORP. (m)—C-110

**0210-0500****Earth Terminals**

ANDREW CORP. (m)—C-69  
 ANIXTER CANADA INC. (d)—C-69  
 AVANTEK INC. (Telecommunications Div.) (m & r)—C-71  
 BCS (d)—C-72  
 CABLE SERVICES CO. INC. (d)—C-74  
 CABLE TV SUPPLY CO. INC. (d)—C-74  
 JERRY CONN ASSOCIATES INC. (d)—C-77  
 DALSAT INC. (m & d)—C-78  
 R. L. DRAKE CO. (m)—C-79

HARRIS CORP. (Broadcast Division) (m)—C-84  
 HARRIS CORP. (Business Communication Systems Div.) (m)—C-84  
 HOLZBERG INC. (d)—C-85  
 K-TECH (r)—C-88  
 MARCOM (d)—C-90  
 MARK ANTENNA PRODUCTS INC. (d)—C-91  
 MICRODYNE CORP. (m)—C-91  
 PINZONE COMMUNICATIONS (d)—C-95  
 SATELLITE SYSTEMS OF BREVARD (r)—C-99  
 SCIENTIFIC-ATLANTA INC. (m)—C-99  
 SPECTRUM MEGA HERTZ (d)—C-101  
 WEGENER COMMUNICATIONS INC. (m)—C-108  
 WESTERN TELE-COMMUNICATIONS INC. (r)—C-108

**0210-0600****—receive only**

ANDREW CORP. (m)—C-69  
 AVANTEK INC. (Telecommunications Div.) (m & r)—C-71  
 CHANNEL MASTER (m)—C-76  
 DALSAT INC. (m & d)—C-78  
 R. L. DRAKE CO. (m)—C-79  
 HARRIS CORP. (Business Communication Systems Div.) (m)—C-84  
 LINDSAY SPECIALTY PRODUCTS (m)—C-89  
 PINZONE COMMUNICATIONS (d)—C-95  
 SATELLITE SYSTEMS OF BREVARD (r)—C-99  
 WEGENER COMMUNICATIONS INC. (m)—C-108

**0210-0620****—receive/transmit**

ANDREW CORP. (m)—C-69  
 AVANTEK INC. (Telecommunications Div.) (m & r)—C-71  
 DALSAT INC. (m & d)—C-78  
 HARRIS CORP. (Business Communication Systems Div.) (m)—C-84  
 HARRIS FARINON (m & r)—C-84  
 K-TECH (r)—C-88  
 LNR COMMUNICATIONS INC. (m)—C-89  
 PINZONE COMMUNICATIONS (d)—C-95  
 SCIENTIFIC-ATLANTA INC. (m)—C-99  
 TELESCRIPT INDUSTRIES CORP. (m)—C-103  
 WEGENER COMMUNICATIONS INC. (m)—C-108

**0210-0640****FM Processors-FM Sub-Carrier Converters**

AMERICAN LIGHTWAVE SYSTEMS INC. (m)—C-88  
 ANIXTER CANADA INC. (d)—C-69  
 CABLE SERVICES CO. INC. (d & r)—C-74  
 CABLE TV SUPPLY CO. INC. (d)—C-74  
 CIRCUIT RESEARCH LABS INC. (m)—C-76  
 COMWEST (d)—C-77  
 JERRY CONN ASSOCIATES INC. (d)—C-77  
 CONTINENTAL ELECTRONICS (d)—C-77  
 FM SYSTEMS INC. (m & d)—C-82  
 HARRIS CORP. (Broadcast Division) (m)—C-84  
 HOLZBERG INC. (d)—C-85  
 INTERNATIONAL MICROWAVE CORP. (m)—C-86  
 MAGNAVOX CATV SYSTEMS INC. (d)—C-90



**BROADCAST & STUDIO PRODUCTS**

UHF, VHF, MMDS and  
ITFS equipment

Turnkey Systems Since 1960

PO Box 68 • White Haven, PA 18661 • 717-443-9575  
1-800-233-6193  
FAX 717-443-9257

MARCOM (d)—C-90  
MODULATION SCIENCES INC. (m)—C-92  
NEXUS ENGINEERING CORP. (m)—C-93  
SATELLITE SYSTEMS OF BREVARD (r)—C-99  
SPECTRUM MEGA HERTZ (d)—C-101  
SYNCHRONOUS COMMUNICATIONS INC. (m)—C-102  
TRIPLE CROWN ELECTRONICS INC. (m)—C-105  
VALLEY INTERNATIONAL INC. (m)—C-106  
**WEGENER COMMUNICATIONS INC.** (m)—C-108

**0210-0660**

**Fiber Optic Fctors**

AMERICAN LIGHTWAVE SYSTEMS INC. (m)—C-68  
ARTEL COMMUNICATIONS CORP. (m)—C-70  
HOLZBERG INC. (d)—C-85  
QUALITY VIDEO SUPPLY CORP. (d)—C-97  
SPECTRUM MEGA HERTZ (d)—C-101  
SYNCHRONOUS COMMUNICATIONS INC. (m)—C-102  
TELE-MEASUREMENTS INC. (d)—C-103  
TELEMET (Div. of Geotel Inc.) (m)—C-103

**0210-0680**

**Filters-Band Pass**

AIRTRON (div. of Litton Systems Inc.) (m)—C-67  
ALLEN AVIONICS INC. (m)—C-68  
ANTSCO CORP. (m)—C-70  
BIRD ELECTRONIC CORP. (m & d)—C-72  
CABLE SERVICES CO. INC. (d & r)—C-74  
CABLE TV SUPPLY CO. INC. (d)—C-74  
CHANNEL MASTER (m)—C-76  
COAXIAL DYNAMICS INC. (m)—C-76  
COLORMAX ELECTRONIC CORP. (d)—C-77  
dB COMMUNICATIONS INC. (d)—C-78  
DECIBEL PRODUCTS INC. (m)—C-78  
DONLEY INTERNATIONAL INC. (d)—C-79  
GAMCO INDUSTRIES INC. (m)—C-82  
KINTRONIC LABORATORIES INC. (m)—C-87  
LINDSAY SPECIALTY PRODUCTS (m)—C-89  
MARCOM (d)—C-90  
MICRO COMMUNICATIONS INC. (m)—C-91  
MICROWAVE FILTER CO. INC. (m)—C-92  
SATELLITE SIGNALS INC. (d)—C-99  
SATELLITE SYSTEMS OF BREVARD (r)—C-99  
SHIVELY LABORATORIES INC. (m)—C-99  
TELEVISION EQUIPMENT ASSOCIATES INC. (m)—C-103  
TEXSCAN CORPORATION (m)—C-104  
VECTOR TECHNOLOGY INC. (m)—C-106  
VIEWSONICS INC. (m)—C-108  
WIDE BAND ENGINEERING CO. (m)—C-110

**0210-0700**

**Gaskets**

AIRTRON (div. of Litton Systems Inc.) (m)—C-67  
ANDREW CORP. (m)—C-69  
CHOMERICS INC. (m)—C-76

**0210-0720**

**—RF**

AIRTRON (div. of Litton Systems Inc.) (m)—C-67  
BROADCAST MICROWAVE SERVICES INC. (m)—C-73

CHOMERICS INC. (m)—C-76  
COMARK COMMUNICATIONS INC. (m)—C-77  
CONTINENTAL ELECTRONICS (m)—C-77  
INTRATELLER ELECTRONICS (r)—C-86

**0210-0740**

**—waveguide**

AIRTRON (div. of Litton Systems Inc.) (m)—C-67  
ANDREW CORP. (m)—C-69  
CHOMERICS INC. (m)—C-76  
COMARK COMMUNICATIONS INC. (m)—C-77  
MARK ANTENNA PRODUCTS INC. (d)—C-91  
MICRO COMMUNICATIONS INC. (m)—C-91

**0210-0760**

**Generators-SCA**

ANIXTER CANADA INC. (d)—C-69  
BROADCAST ELECTRONICS INC. (m)—C-73  
CABLE TV SUPPLY CO. INC. (d)—C-74  
CIRCUIT RESEARCH LABS INC. (m)—C-76  
COMWEST (d)—C-77  
CONTINENTAL ELECTRONICS (d)—C-77  
HARRIS CORP. (Broadcast Division) (m)—C-84  
HOLZBERG INC. (d)—C-85  
MARCOM (m)—C-90  
MARTI ELECTRONICS INC. (m)—C-91  
MODULATION SCIENCES INC. (m)—C-92  
MOSELEY ASSOCIATES INC. (m)—C-92  
SPECTRUM MEGA HERTZ (d)—C-101  
T.F.T. INC. (m)—C-104

**0210-0780**

**Load Resistors, Coaxial**

ALTRONIC RESEARCH INC. (m & d & r)—C-68  
BIRD ELECTRONIC CORP. (m & d)—C-72  
COAXIAL DYNAMICS INC. (m)—C-76  
DECIBEL PRODUCTS INC. (m)—C-78  
GILBERT ENGINEERING CO. INC. (m)—C-83  
KINGS ELECTRONICS CO. INC. (m)—C-87

**0210-0800**

**Multiplexers**

AIRTRON (div. of Litton Systems Inc.) (m)—C-67  
AMERICAN LIGHTWAVE SYSTEMS INC. (m)—C-68  
BLONDER-TONGUE LABORATORIES INC. (m)—C-73  
THE CAMERA MART INC. (d & r)—C-74  
COLORADO VIDEO INC. (m)—C-77  
ELECTOR LTD. (d)—C-80  
FM SYSTEMS INC. (m & d)—C-82  
GLOBAL SYSTEMS CORP. (m)—C-83  
HARRIS CORP. (Broadcast Division) (m)—C-84  
IMMAD BROADCAST SERVICES (r)—C-85  
JAMPRO ANTENNAS INC. (m)—C-86  
KINTRONIC LABORATORIES INC. (m)—C-87  
LAIRD TELEMEDIA INC. (m)—C-88  
LORAL TERRACOM (m)—C-89  
MICRO COMMUNICATIONS INC. (m)—C-91  
NEC AMERICA INC. (Broadcast Equipment Div.) (m)—C-93  
ROCKWELL INTERNATIONAL CORP. (m)—C-98  
SHIVELY LABORATORIES INC. (m)—C-99

TELE-MEASUREMENTS INC. (d)—C-103  
VIEWSONICS INC. (m)—C-108  
**WEGENER COMMUNICATIONS INC.** (m)—C-108

**0210-0820**

**Quartz Crystals**

MOTOROLA INC., COMMUNICATIONS SECTION (m)—C-93  
PERROT ENGINEERING LABS INC. (d)—C-95  
TEMTRON ELECTRONICS (d)—C-103

**0210-0840**

**RF Power Equipment**

ANIXTER CANADA INC. (d)—C-69  
BROADCAST ELECTRONICS INC. (m)—C-73  
BROADCAST MICROWAVE SERVICES INC. (d)—C-73  
CHANNEL MASTER (m)—C-76  
COMWEST (d)—C-77  
CONTINENTAL ELECTRONICS (m)—C-77  
DECIBEL PRODUCTS INC. (m)—C-78  
ELECTOR LTD. (d)—C-80  
GLOBAL SYSTEMS CORP. (m)—C-83  
HARRIS CORP. (Broadcast Division) (m)—C-84  
HOLZBERG INC. (d)—C-85  
MARCOM (m & d)—C-90  
MARCONI COMMUNICATION SYSTEMS LTD. (m)—C-90  
MICRO COMMUNICATIONS INC. (m)—C-91  
NEXUS ENGINEERING CORP. (m)—C-93  
VARIAN TVT (m)—C-106

**0210-0860**

**—AM exciters**

CONTINENTAL ELECTRONICS (m)—C-77  
DELTA ELECTRONICS INC. (m)—C-78  
KAHN COMMUNICATIONS INC. (m)—C-87  
MARCONI COMMUNICATION SYSTEMS LTD. (m)—C-90  
RADIO RESOURCES INC. (d)—C-97

**0210-0880**

**—AM stereo exciters**

BROADCAST ELECTRONICS INC. (m & r)—C-73  
KAHN COMMUNICATIONS INC. (m)—C-87  
MARCONI COMMUNICATION SYSTEMS LTD. (m)—C-90

**0210-0900**

**—amplifiers** (see Audio Equipment under STUDIO EQUIPMENT & SUPPLIES—0700-0710)

**0210-0920**

**—attenuators**

ADAPT COMMUNICATION SUPPLY CO. INC. (d)—C-67  
AVA ELECTRONICS CORP. (m)—C-71  
BIRD ELECTRONIC CORP. (m & d)—C-72  
THE CAMERA MART INC. (d & r)—C-74  
COAXIAL DYNAMICS INC. (m)—C-76  
dB COMMUNICATIONS INC. (d)—C-78  
DONLEY INTERNATIONAL INC. (d)—C-79  
GAMCO INDUSTRIES INC. (m)—C-82  
KAY ELEMETRICS CORP. (m)—C-87  
KDI ELECTRONICS CO. INC. (m)—C-87  
KINGS ELECTRONICS CO. INC. (m)—C-87  
NARDA MICROWAVE CORP. (m)—C-93  
PICO PRODUCTS INC. (m)—C-95  
SESCOM INC. (m)—C-99  
TEXSCAN CORPORATION (m)—C-104

VIEWSONICS INC. (m)—C-108  
WAVETEK RF PRODUCTS INC. (m)—C-108

**0210-0960**

**—converters**

ALPHA WIRE CORP. (m)—C-68  
AMERICAN LIGHTWAVE SYSTEMS INC. (m)—C-68  
CABLE CONVERTER SERVICES CORP. (d & r)—C-74  
COLORMAX ELECTRONIC CORP. (d)—C-77  
COMWAVE (m & r)—C-77  
GLOBAL SYSTEMS CORP. (m)—C-83  
LNR COMMUNICATIONS INC. (m)—C-89  
SYNCHRONOUS COMMUNICATIONS INC. (m)—C-102

**0210-0980**

**—duplexers**

AIRTRON (div. of Litton Systems Inc.) (m)—C-67  
ANTSCO CORP. (m)—C-70  
BROADCAST MICROWAVE SERVICES INC. (m)—C-73  
**COMARK COMMUNICATIONS INC. (m)—C-77**  
CONTINENTAL ELECTRONICS (m)—C-77  
DIELECTRIC COMMUNICATIONS (m)—C-79  
GLOBAL SYSTEMS CORP. (m)—C-83  
IMMAD BROADCAST SERVICES (r)—C-85  
JAMPRO ANTENNAS INC. (m)—C-86  
MICRO COMMUNICATIONS INC. (m)—C-91  
SHIVELY LABORATORIES INC. (m)—C-99  
TRIPLE CROWN ELECTRONICS INC. (m)—C-105  
VECTOR TECHNOLOGY INC. (m)—C-106  
VIEWSONICS INC. (m)—C-108

**0210-1000**

**—filters**

AIRTRON (div. of Litton Systems Inc.) (m)—C-67  
ANTSCO CORP. (m)—C-70  
BIRD ELECTRONIC CORP. (m & d)—C-72  
BROADCAST MICROWAVE SERVICES INC. (m)—C-73  
COAXIAL DYNAMICS INC. (m)—C-76  
COLORMAX ELECTRONIC CORP. (d)—C-77  
CONTROL CONCEPTS CORP. (m)—C-77  
DECIBEL PRODUCTS INC. (m)—C-78  
DIELECTRIC COMMUNICATIONS (m)—C-79  
DONLEY INTERNATIONAL INC. (d)—C-79  
GAMCO INDUSTRIES INC. (m)—C-82  
GLOBAL SYSTEMS CORP. (m)—C-83  
IMMAD BROADCAST SERVICES (r)—C-85  
JAMPRO ANTENNAS INC. (m)—C-86  
MICRO COMMUNICATIONS INC. (m)—C-91  
MICROWAVE FILTER CO. INC. (m)—C-92  
PICO PRODUCTS INC. (m)—C-95  
SHIVELY LABORATORIES INC. (m)—C-99  
TEXSCAN CORPORATION (m)—C-104  
VECTOR TECHNOLOGY INC. (m)—C-106  
VIEWSONICS INC. (m)—C-108

**0210-1020**

**—FM exciters**

BROADCAST ELECTRONICS INC. (m & r)—C-73  
CONTINENTAL ELECTRONICS (m)—C-77  
FM SYSTEMS INC. (m & d)—C-82  
HARRIS FARINON (m & r)—C-84  
LARCAN COMMUNICATIONS EQUIPMENT INC. (m)—C-88  
LDL COMMUNICATIONS INC. (m)—C-88  
LNR COMMUNICATIONS INC. (m)—C-89  
MARCOM (m)—C-90  
MARTI ELECTRONICS INC. (m)—C-91  
MICRODYNE CORP. (m)—C-91  
NEXUS ENGINEERING CORP. (m)—C-93  
QEI CORP. (m)—C-97

RADIO RESOURCES INC. (d)—C-97  
 ROHDE & SCHWARZ POLARAD INC.  
 (m)—C-98  
 VECTOR TECHNOLOGY INC. (m)—C-106  
 WILKINSON ELECTRONICS INC. (m)—C-110

**0210-040****—loads**

AIRTRON (div. of Litton Systems Inc.)  
 (m)—C-67  
 BIRD ELECTRONIC CORP. (m & d)—C-72  
 COAXIAL DYNAMICS INC. (m)—C-76  
 CONTINENTAL ELECTRONICS (m)—C-77  
 DECIBEL PRODUCTS INC. (m)—C-78  
 DIELECTRIC COMMUNICATIONS (m)—C-79  
 NARDA MICROWAVE CORP. (m)—C-93  
 ROHDE & SCHWARZ POLARAD INC.  
 (m)—C-98  
 SHIVELY LABORATORIES INC. (m)—C-99  
 VECTOR TECHNOLOGY INC. (m)—C-106

**0210-1060****—modulators**

AMERICAN LIGHTWAVE SYSTEMS INC.  
 (m)—C-68  
 BARCO INDUSTRIES (m)—C-72  
 BLONDER-TONGUE LABORATORIES INC.  
 (m)—C-73  
 CATEL TELECOMMUNICATIONS (m)—C-75  
 CONTINENTAL ELECTRONICS (m)—C-77  
 DB COMMUNICATIONS INC. (d)—C-78  
 DONLEY INTERNATIONAL INC. (d)—C-79  
 GAMCO INDUSTRIES INC. (m)—C-82  
 G. C. ELECTRONICS CO. (m)—C-82  
 GLOBAL SYSTEMS CORP. (m)—C-83  
 IMMAD BROADCAST SERVICES (r)—C-85  
 INTRASTELLER ELECTRONICS (r)—C-86  
 LDL COMMUNICATIONS INC. (m)—C-88  
 MICRODYNE CORP. (m)—C-91  
 PASS VE DEVICES INC. (d)—C-95  
 PICO PRODUCTS INC. (m)—C-95  
 ROHDE & SCHWARZ POLARAD INC.  
 (m)—C-98  
 SYNCHRONOUS COMMUNICATIONS INC.  
 (m)—C-102  
 TRIPLE CROWN ELECTRONICS INC.  
 (m)—C-105

**0210-1080****—phasing networks**

CONTINENTAL ELECTRONICS (m)—C-77  
 ELECTOR LTD. (d)—C-80  
 KINTRONIC LABORATORIES INC. (m)—C-87  
 SHIVELY LABORATORIES INC. (m)—C-99  
 TOWNSEND BROADCAST SYSTEMS INC.  
 (d)—C-105  
 VECTOR TECHNOLOGY INC. (m)—C-106

**0210-1100****—power dividers**

AIRTRON (div. of Litton Systems Inc.)  
 (m)—C-67  
 COAXIAL DYNAMICS INC. (m)—C-76  
 COMARK COMMUNICATIONS INC. (m)—C-77  
 DECIBEL PRODUCTS INC. (m)—C-78  
 DIELECTRIC COMMUNICATIONS (m)—C-79  
 GAMCO INDUSTRIES INC. (m)—C-82  
 GLOEAL SYSTEMS CORP. (m)—C-83  
 INTRASTELLER ELECTRONICS (r)—C-86  
 JAMPRO ANTENNAS INC. (m)—C-86  
 KDI ELECTRONICS (m)—C-87  
 KINTRONIC LABORATORIES INC. (m)—C-87  
 LDL COMMUNICATIONS INC. (m)—C-88  
 MICRO COMMUNICATIONS INC. (m)—C-91  
 MICRODYNE CORP. (m)—C-91  
 NARDA MICROWAVE CORP. (m)—C-93  
 PASSIVE DEVICES INC. (d)—C-95  
 SCALA ELECTRONIC CORP. (m)—C-99  
 SHIVELY LABORATORIES INC. (m)—C-99

TOWNSEND BROADCAST SYSTEMS INC.  
 (d)—C-105  
 VECTOR TECHNOLOGY INC. (m)—C-106

**0210-1120****—power tubes**

CONTINENTAL ELECTRONICS (d)—C-77  
 EEV CANADA LTD. (m)—C-80  
 EEV INC. (m)—C-80  
 ELECTOR LTD. (d)—C-80  
 FREELAND PRODUCTS INC. (r)—C-82  
 LARCAN COMMUNICATIONS EQUIPMENT  
 INC. (d)—C-88  
 RICHARDSON ELECTRONICS LTD. (m &  
 d)—C-98  
 STEINBERG ELECTRONICS INC. (d)—C-101  
 TEMTRON ELECTRONICS (d)—C-103  
 THOMSON ELECTRONIC TUBE DIV.  
 (m)—C-104  
 TOWNSEND BROADCAST SYSTEMS INC.  
 (d)—C-105

**0210-1140****—program subcarriers**

COMWAVE (m)—C-77  
 HARRIS FARINON (m)—C-84  
 M/A-COM MAC (Microwave Assoc. Commu-  
 nications) INC. (m)—C-90  
 T.F.T. INC. (m)—C-104  
 TOWNSEND BROADCAST SYSTEMS INC.  
 (d)—C-105

**0210-1160****—stereo generators**

BROADCAST ELECTRONICS INC. (m &  
 r)—C-73  
 CATEL TELECOMMUNICATIONS (m)—C-75  
 CIRCUIT RESEARCH LABS INC. (m)—C-76  
 CONTINENTAL ELECTRONICS (d)—C-77  
 DELTA ELECTRONICS INC. (m)—C-78  
 DORROUGH ELECTRONICS (m)—C-79  
 FM SYSTEMS INC. (m & d)—C-82  
 INOVONICS INC. (m)—C-86  
 KAHN COMMUNICATIONS INC. (m)—C-87  
 LDL COMMUNICATIONS INC. (m)—C-88  
 MAGNAVOX CATV SYSTEMS INC. (d)—C-90  
 MOSELEY ASSOCIATES INC. (m)—C-92  
 NEXUS ENGINEERING CORP. (m)—C-93  
 ORBAN ASSOCIATES INC. (m)—C-94  
 QEI CORP. (m)—C-97  
 ROHDE & SCHWARZ POLARAD INC.  
 (m)—C-98  
 SCIENTIFIC-ATLANTA INC. (m)—C-99  
 TOWNSEND BROADCAST SYSTEMS INC.  
 (d)—C-105  
 TRIPLE CROWN ELECTRONICS INC.  
 (m)—C-105

**0210-1180****—switches**

ANTSCO CORP. (m)—C-70  
 BIRD ELECTRONIC CORP. (m & d)—C-72  
 COAXIAL DYNAMICS INC. (m)—C-76  
 COLORMAX ELECTRONIC CORP. (d)—C-77  
 DI-TECH INC. (m)—C-79  
 DIELECTRIC COMMUNICATIONS (m)—C-79  
 DOW-KEY MICROWAVE CORP. (m)—C-79  
 FUTURE PRODUCTIONS INC. (d)—C-82  
 IMMAD BROADCAST SERVICES (r)—C-85  
 KAY ELEMETRICS CORP. (m)—C-87  
 KDI ELECTRONICS (m)—C-87  
 KINTRONIC LABORATORIES INC. (m)—C-87  
 MICRO COMMUNICATIONS INC. (m)—C-91  
 SHIVELY LABORATORIES INC. (m & d)—C-99  
 STEINBERG ELECTRONICS INC. (d)—C-101  
 SYNCHRONOUS COMMUNICATIONS INC.  
 (m)—C-102

## TV TRANSMITTING ANTENNAS UHF VHF MDS ITFS

We make them smarter

# BOGNER®

603 Cantiague Rock Road  
 Westbury, NY 11590  
 (516) 997-7800

TELE-MEASUREMENTS INC. (d)—C-103  
 TOWNSEND BROADCAST SYSTEMS INC.  
 (d)—C-105

**0210-1200****—TV excitors**

BARCO INDUSTRIES (m)—C-72  
 COMARK COMMUNICATIONS INC. (m)—C-77  
 GLOBAL SYSTEMS CORP. (m)—C-83  
 ITS CORP. (m)—C-86  
 LARCAN COMMUNICATIONS EQUIPMENT  
 INC. (m)—C-88  
 LDL COMMUNICATIONS INC. (m)—C-88  
 MARCOM (d)—C-90  
 NEC AMERICA INC. (Broadcast Equipment  
 Div.) (m)—C-93  
 NEXUS ENGINEERING CORP. (m)—C-93  
 ROHDE & SCHWARZ POLARAD INC.  
 (m)—C-98  
 SCIENTIFIC-ATLANTA INC. (m)—C-99  
 TOWNSEND BROADCAST SYSTEMS INC.  
 (d)—C-105  
 TRIPLE CROWN ELECTRONICS INC.  
 (m)—C-105  
 VARIAN TVT (m)—C-106  
 WILKINSON ELECTRONICS INC. (m)—C-110

**0210-1220****Receivers**

AMERICAN LIGHTWAVE SYSTEMS INC.  
 (m)—C-68  
 ANIXTER CANADA INC. (d)—C-69  
 BCS (d)—C-72  
 BROADCAST ELECTRONICS INC. (m)—C-73  
 BROADCAST MICROWAVE SERVICES INC.  
 (m)—C-73  
 COLORMAX ELECTRONIC CORP. (d)—C-77  
 COMWEST (d)—C-77  
 EEG ENTERPRISES INC. (m)—C-80  
 GLOBAL SYSTEMS CORP. (m)—C-83  
 HARRIS FARINON (m & r)—C-84  
 HOLZBERG INC. (d)—C-85  
 KAHN COMMUNICATIONS INC. (m)—C-87  
 LNR COMMUNICATIONS INC. (m)—C-89  
 MICRODYNE CORP. (m)—C-91  
 NEXUS ENGINEERING CORP. (m)—C-93  
 NURAD INC. (m)—C-94  
 PASSIVE DEVICES INC. (d)—C-95  
 REACH ELECTRONICS, INC. (m)—C-97  
 ROHDE & SCHWARZ POLARAD INC.  
 (m)—C-98  
 SATELLITE SYSTEMS OF BREVARD (r)—C-99  
 SCIENTIFIC-ATLANTA INC. (m)—C-99  
 SPECTRUM MEGA HERTZ (d)—C-101  
 TRIPLE CROWN ELECTRONICS INC.  
 (m)—C-105

**0210-1240****—EBS**

GORMAN-REDLICH MANUFACTURING CO.  
 (m)—C-83  
 INTERNATIONAL MICROWAVE CORP.  
 (m)—C-86  
 INTERNATIONAL NUCLEAR CORP. (m)—C-86  
 JOHNSON ELECTRONICS INC. (m)—C-87  
 MARCOM (d)—C-90  
 RADIO RESOURCES INC. (d)—C-97  
 T.F.T. INC. (m)—C-104

**0210-1260****—FM**

AMERICAN LIGHTWAVE SYSTEMS INC.  
 (m)—C-68  
 BROADCAST MICROWAVE SERVICES INC.  
 (d)—C-73  
 CONTINENTAL ELECTRONICS (m)—C-77  
 INTERNATIONAL MICROWAVE CORP.  
 (m)—C-86  
 JOHNSON ELECTRONICS INC. (m)—C-87  
 LNR COMMUNICATIONS INC. (m)—C-89  
 MARCOM (d)—C-90  
 ROHDE & SCHWARZ POLARAD INC.  
 (m)—C-98  
 SYNCHRONOUS COMMUNICATIONS INC.  
 (m)—C-102  
 WILKINSON ELECTRONICS INC. (m)—C-110

**0210-1280****—receiver/generators**

CIRCUIT RESEARCH LABS INC. (m)—C-76  
 DELTA ELECTRONICS INC. (m)—C-78  
 MARCOM (d)—C-90  
 PASSIVE DEVICES INC. (d)—C-95

**0210-1300****—SCA**

BELAR ELECTRONICS LABORATORY INC.  
 (m)—C-72  
 CIRCUIT RESEARCH LABS INC. (m)—C-76  
 JOHNSON ELECTRONICS INC. (m)—C-87  
 MARCOM (d)—C-90  
 MARTI ELECTRONICS INC. (m)—C-91  
 MODULATION SCIENCES INC. (m)—C-92  
 REACH ELECTRONICS, INC. (m)—C-97  
 T.F.T. INC. (m)—C-104  
 TOA ELECTRONICS INC. (m)—C-104

**0210-1320****—STL**

ARTEL COMMUNICATIONS CORP. (m)—C-70  
 BROADCAST MICROWAVE SERVICES INC.  
 (d)—C-73  
 GLOBAL SYSTEMS CORP. (m)—C-83  
 HARRIS FARINON (m)—C-84  
 INTERNATIONAL MICROWAVE CORP.  
 (m)—C-86  
 M/A-COM MAC (Microwave Assoc. Commu-  
 nications) INC. (m)—C-90  
 MARCOM (d)—C-90  
 MARK ANTENNA PRODUCTS INC. (m)—C-91  
 MARTI ELECTRONICS INC. (m)—C-91  
 MODULATION SCIENCES INC. (m)—C-92  
 MOSELEY ASSOCIATES INC. (m)—C-92  
 NURAD INC. (m)—C-94  
 RF TECHNOLOGY INC. (m)—C-98  
 SYNCHRONOUS COMMUNICATIONS INC.  
 (m)—C-102  
 T.F.T. INC. (m)—C-104  
 WILKINSON ELECTRONICS INC. (m)—C-110

**0210-1340****—time (WWW)**

ROHDE & SCHWARZ POLARAD INC.  
 (m)—C-98

## BROADCAST EQUIPMENT—0200

0210-1360

—TSL

ARTEL COMMUNICATIONS CORP. (m)—C-70  
BROADCAST MICROWAVE SERVICES INC.  
(m)—C-73  
HARRIS FARINON (m & r)—C-84  
INTERNATIONAL MICROWAVE CORP.  
(m)—C-86  
M/A-COM MAC (Microwave Assoc. Commu-  
nications) INC. (m)—C-90  
MARCOM (d)—C-90  
MARTI ELECTRONICS INC. (m)—C-91  
MOSELEY ASSOCIATES INC. (m)—C-92  
RF TECHNOLOGY INC. (m)—C-98  
TEXSCAN CORPORATION (m)—C-104  
T.F.T. INC. (m)—C-104

0210-1380

—weather, VHF

TEXSCAN CORPORATION (m)—C-104

0210-1500

**Regulators, Voltage**

HIPOTRONICS INC. (m)—C-84  
LIGHTNING ELIMINATORS & CONSULTANTS  
INC. (m)—C-89  
SOLA ELECTRIC (m)—C-100  
STEINBERG ELECTRONICS INC. (d)—C-101

0210-1520

**STV Systems**

BLONDER-TONGUE LABORATORIES INC.  
(m)—C-73  
MARCOM (d)—C-90

0210-1560

**Slow Scan Transmitters, Receivers**

COLORADO VIDEO INC. (m)—C-77  
INTERAND CORP. (m)—C-86  
MARCOM (d)—C-90  
NEC AMERICA INC. (Broadcast Equipment  
Div.) (m)—C-93

0210-1580

**Surge Protectors**

ANIXTER CANADA INC. (d)—C-69  
ANTSCO CORP. (m)—C-70  
COLORMAX ELECTRONIC CORP. (d)—C-77  
COMWEST (d)—C-77  
CONTROL CONCEPTS CORP. (m)—C-77  
PETER W. DAHL CO. INC. (m)—C-78  
EEV CANADA LTD. (m)—C-80  
GENEVA GROUP OF COS. INC. (m)—C-83  
HIPOTRONICS INC. (d)—C-84  
LEA DYNATECH INC. (m)—C-89  
LECTRO PRODUCTS (m)—C-89  
LIGHTNING ELIMINATORS & CONSULTANTS  
INC. (m)—C-89  
RADIO RESOURCES INC. (d)—C-97  
SATELLITE SYSTEMS OF BREVARD (r)—C-99  
SOLA ELECTRIC (m)—C-100  
SPECTRUM MEGA HERTZ (d)—C-101  
STEINBERG ELECTRONICS INC. (d)—C-101  
VIEWSONICS INC. (m)—C-108  
WILKINSON ELECTRONICS INC. (m)—C-110

0210-1600

**Transformers**

ANIXTER CANADA INC. (d)—C-69  
COIL AMERICAN TECHNOLOGY CO.  
(m)—C-77  
COLORMAX ELECTRONIC CORP. (d)—C-77  
COMMUNICATION MARKETING & CONSULT-  
ING LTD. (m)—C-77

COMWEST (d)—C-77  
PETER W. DAHL CO. INC. (m)—C-78  
MARCOM (d)—C-90  
SESCOM INC. (m)—C-99  
SOLA ELECTRIC (m)—C-100  
SPECTRUM MEGA HERTZ (d)—C-101  
STEINBERG ELECTRONICS INC. (d)—C-101  
VIEWSONICS INC. (m)—C-108

0210-1620

—filament

PETER W. DAHL CO. INC. (m)—C-78

0210-1640

—modulation

PETER W. DAHL CO. INC. (m)—C-78

0210-1660

—plate

PETER W. DAHL CO. INC. (m)—C-78

0210-1680

—RF sampling

DELTA ELECTRONICS INC. (m)—C-78  
NARDA MICROWAVE CORP. (m)—C-93  
VECTOR TECHNOLOGY INC. (m)—C-106  
VIEWSONICS INC. (m)—C-108

0210-1700

—toroidal current

VECTOR TECHNOLOGY INC. (m)—C-106

0210-1820

**Translators**

COMWEST (d)—C-77  
ELECTRONICS, MISSILES & COMMUNICA-  
TIONS INC. (m)—C-81  
GLOBAL SYSTEMS CORP. (m)—C-83  
ITS CORP. (m)—C-86  
LARCAN COMMUNICATIONS EQUIPMENT  
INC. (m)—C-88  
MARCOM (d)—C-90  
NEXUS ENGINEERING CORP. (m)—C-93  
PESA AMERICA INC. (m)—C-95  
RADIO RESOURCES INC. (d)—C-97  
ROHDE & SCHWARZ POLARAD INC.  
(m)—C-98  
SHAROUBIM INTERNATIONAL CO. (d)—C-99  
TEPCO CORP. (m)—C-103  
THOMSON LGT (m)—C-104  
TOWNSEND BROADCAST SYSTEMS INC.  
(m)—C-105  
TRIPLE CROWN ELECTRONICS INC.  
(m)—C-105  
VARIAN TVT (m)—C-106  
VIEWSONICS INC. (m)—C-108  
WILKINSON ELECTRONICS INC. (m)—C-110

0210-1840

—UHF

ELECTRONICS, MISSILES & COMMUNICA-  
TIONS INC. (m)—C-81  
ITS CORP. (m)—C-86  
LARCAN COMMUNICATIONS EQUIPMENT  
INC. (m)—C-88  
MARCOM (d)—C-90  
NEXUS ENGINEERING CORP. (m)—C-93  
PESA AMERICA INC. (m)—C-95  
ROHDE & SCHWARZ POLARAD INC.  
(m)—C-98  
SHAROUBIM INTERNATIONAL CO. (d)—C-99  
TEPCO CORP. (m)—C-103

THOMSON LGT (m)—C-104  
TOWNSEND BROADCAST SYSTEMS INC.  
(m)—C-105  
TRIPLE CROWN ELECTRONICS INC.  
(m)—C-105  
VARIAN TVT (m)—C-106  
WILKINSON ELECTRONICS INC. (m)—C-110

0210-1860

—VHF

ELECTRONICS, MISSILES & COMMUNICA-  
TIONS INC. (m)—C-81  
ITS CORP. (m)—C-86  
LARCAN COMMUNICATIONS EQUIPMENT  
INC. (m)—C-88  
MARCOM (d)—C-90  
NEXUS ENGINEERING CORP. (m)—C-93  
PESA AMERICA INC. (m)—C-95  
ROHDE & SCHWARZ POLARAD INC.  
(m)—C-98  
SHAROUBIM INTERNATIONAL CO. (d)—C-99  
TEPCO CORP. (m)—C-103  
THOMSON LGT (m)—C-104  
TOWNSEND BROADCAST SYSTEMS INC.  
(m)—C-105  
TRIPLE CROWN ELECTRONICS INC.  
(m)—C-105  
VARIAN TVT (m)—C-106  
WILKINSON ELECTRONICS INC. (m)—C-110

0210-1880

**Waveguides**

AIRTRON (div. of Litton Systems Inc.)  
(m)—C-67  
ANIXTER CANADA INC. (d)—C-69  
CABLEWAVE SYSTEMS (m)—C-74  
COMARK COMMUNICATIONS INC. (m)—C-77  
COMWAVE (r)—C-77  
COMWEST (d)—C-77  
DIELECTRIC COMMUNICATIONS (m)—C-79  
HARRIS CORP. (Broadcast Division)  
(m)—C-84  
JAMPRO ANTENNAS INC. (d)—C-86  
MARCOM (d)—C-90  
MARK ANTENNA PRODUCTS INC. (d)—C-91  
MICRO COMMUNICATIONS INC. (m)—C-91  
MICRODYNE CORP. (m)—C-91  
MIDWEST COMMUNICATIONS CORP.  
(d)—C-92  
PINZONE COMMUNICATIONS (d)—C-95  
RF TECHNOLOGY INC. (d)—C-98  
SPECTRUM MEGA HERTZ (d)—C-101  
TEPCO CORP. (d)—C-103  
TOWNSEND BROADCAST SYSTEMS INC.  
(d)—C-105

0210-1900

—circular

AIRTRON (div. of Litton Systems Inc.)  
(m)—C-67  
ANDREW CORP. (m)—C-69  
CABLEWAVE SYSTEMS (m)—C-74  
DIELECTRIC COMMUNICATIONS (m)—C-79  
JAMPRO ANTENNAS INC. (d)—C-86  
MARK ANTENNA PRODUCTS INC. (d)—C-91  
MICRO COMMUNICATIONS INC. (m)—C-91  
PINZONE COMMUNICATIONS (d)—C-95  
RF TECHNOLOGY INC. (d)—C-98  
TEPCO CORP. (d)—C-103

0210-1920

—elliptical

ANDREW CORP. (m)—C-69  
CABLEWAVE SYSTEMS (m)—C-74  
COMARK COMMUNICATIONS INC. (m)—C-77  
COMWAVE (r)—C-77  
IMMAD BROADCAST SERVICES (r)—C-85  
JAMPRO ANTENNAS INC. (d)—C-86

MARK ANTENNA PRODUCTS INC. (d)—C-91  
PINZONE COMMUNICATIONS (d)—C-95  
RF TECHNOLOGY INC. (d)—C-98  
TEPCO CORP. (d)—C-103

0210-1940

—rectangular

AIRTRON (div. of Litton Systems Inc.)  
(m)—C-67  
ANDREW CORP. (m)—C-69  
CABLEWAVE SYSTEMS (m)—C-74  
COMARK COMMUNICATIONS INC. (m)—C-77  
DIELECTRIC COMMUNICATIONS (m)—C-79  
EATON CORP. (m)—C-80  
IMMAD BROADCAST SERVICES (r)—C-85  
JAMPRO ANTENNAS INC. (d)—C-86  
MARK ANTENNA PRODUCTS INC. (d)—C-91  
MICRO COMMUNICATIONS INC. (m)—C-91  
PINZONE COMMUNICATIONS (d)—C-95  
RF TECHNOLOGY INC. (d)—C-98  
TEPCO CORP. (d)—C-103

## 0220

### TRANSMITTERS & ACCESSORIES

0220-0020

**Automated Remote Controls**

AMX CORP. (m)—C-69  
ELECTOR LTD. (d)—C-80  
GENTNER ELECTRONICS CORP. (m)—C-83  
HALLIKAINEN & FRIENDS INC. (m)—C-84  
HARRIS CORP. (Broadcast Division)  
(m)—C-84  
IMMAD BROADCAST SERVICES (r)—C-85  
MARCONI COMMUNICATION SYSTEMS LTD.  
(m)—C-90  
MARTI ELECTRONICS INC. (m)—C-91  
POTOMAC INSTRUMENTS INC. (m)—C-96  
QEI CORP. (m)—C-97  
ROHDE & SCHWARZ POLARAD INC.  
(m)—C-98  
SATELLITE SYSTEMS OF BREVARD (r)—C-99  
T.F.T. INC. (m)—C-104  
WILKINSON ELECTRONICS INC. (d)—C-110

0220-0040

**Automation Controls & Systems-  
ATS Systems**

HALLIKAINEN & FRIENDS INC. (m)—C-84  
HARRIS CORP. (Broadcast Division)  
(m)—C-84  
HOLZBERG INC. (d)—C-85  
IMMAD BROADCAST SERVICES (r)—C-85  
ROHDE & SCHWARZ POLARAD INC.  
(m)—C-98

0220-0060

**Capacitors**

ANIXTER CANADA INC. (d)—C-69  
COIL AMERICAN TECHNOLOGY CO.  
(m)—C-77  
CONTINENTAL ELECTRONICS (m)—C-77  
JOHANSON MANUFACTURING CORP.  
(m)—C-87  
KINTRONIC LABORATORIES INC. (d)—C-87  
RICHARDSON ELECTRONICS LTD. (d)—C-98  
SHAROUBIM INTERNATIONAL CO. (d)—C-99  
STEINBERG ELECTRONICS INC. (d)—C-101  
VECTOR TECHNOLOGY INC. (d)—C-106

0220-0080

—cavity

DECIBEL PRODUCTS INC. (m)—C-78  
LDL COMMUNICATIONS INC. (m)—C-88  
SHAROUBIM INTERNATIONAL CO. (d)—C-99



**0220-0100**  
**Coaxial Cable**

ACRODYNE INDUSTRIES INC. (d)—C-67  
ADAPT COMMUNICATION SUPPLY CO. INC. (d)—C-67  
ALPHA WIRE CORP. (m)—C-68  
ANDREW CORP. (m)—C-69  
ANXTER CANADA INC. (d)—C-69  
BELDEN ELECTRONIC WIRE & CABLE (m)—C-72  
CABLE SERVICES CO. INC. (d)—C-74  
CANARE CABLE INC. (m & d)—C-75  
CAPSCAN CABLE CO. (m)—C-75  
CAROL CABLE CO. (m)—C-75  
CHANNELL COMMERCIAL CORP. (d)—C-76  
COLORMAX ELECTRONIC CORP. (d)—C-77  
COMMUNICATION MARKETING & CONSULTING LTD. (m)—C-77  
COMWEST (d)—C-77  
CONTINENTAL ELECTRONICS (d)—C-77  
dB COMMUNICATIONS INC. (d)—C-78  
DECIBEL PRODUCTS INC. (m)—C-78  
DIELECTRIC COMMUNICATIONS (m)—C-79  
DONLEY INTERNATIONAL INC. (d)—C-79  
THE DROP SHOP LTD. (d)—C-79  
G. C. ELECTRONICS CO. (m)—C-82  
GENERAL INSTRUMENT CORP. (CABLE HOME GROUP) (m)—C-82  
HARRIS CORP. (Broadcast Division) (d)—C-84  
HOLZBERG INC. (d)—C-85  
IMMAD BROADCAST SERVICES (r)—C-85  
JAMPRO ANTENNAS INC. (d)—C-86  
K-TECH (d)—C-88  
KES INC. (d)—C-87  
KINTRONIC LABORATORIES INC. (d)—C-87  
MARCOM (d)—C-90  
MARCONI COMMUNICATION SYSTEMS LTD. (m)—C-90  
T. R. PITTS CO. (d)—C-96  
SATELLITE SYSTEMS OF BREVARD (r)—C-99  
SCALA ELECTRONIC CORP. (d)—C-99  
SCIENTIFIC-ATLANTA INC. (m)—C-99  
SHAROUBIM INTERNATIONAL CO. (d)—C-99  
SHIVELY LABORATORIES INC. (m & d)—C-99  
SPECTRUM MEGA HERTZ (d)—C-101  
STEINBERG ELECTRONICS INC. (d)—C-101  
TEMTRON ELECTRONICS (d)—C-103  
TEPCO CORP. (d)—C-103  
TIMES FIBER COMMUNICATIONS INC. (m)—C-104  
VECTOR TECHNOLOGY INC. (d)—C-106  
WILKINSON ELECTRONICS INC. (d)—C-110  
WIREWORKS CORP. (m)—C-110

**0220-0120**  
**Crystals**

ANXTER CANADA INC. (d)—C-69  
HARRIS CORP. (Broadcast Division) (d)—C-84  
MOH-AWK WIRE & CABLE CORP. (m)—C-92  
SHAROUBIM INTERNATIONAL CO. (d)—C-99  
TEMTRON ELECTRONICS (d)—C-103

**0220-0140**  
**Diplexers**

AIRTRON (div. of Litton Systems Inc.) (m)—C-67  
ALFORD MANUFACTURING CO. (m)—C-68  
BROADCAST MICROWAVE SERVICES INC. (m)—C-73  
THE CAMERA MART INC. (d & r)—C-74  
COMARK COMMUNICATIONS INC. (m)—C-77  
DIELECTRIC COMMUNICATIONS (m)—C-79  
GLOBAL SYSTEMS CORP. (m)—C-83  
HARRIS CORP. (Broadcast Division) (m)—C-84  
HOLZBERG INC. (d)—C-85  
ITS CORP. (m)—C-86  
JAMPRO ANTENNAS INC. (m)—C-86  
KINTRONIC LABORATORIES INC. (m)—C-87  
LDL COMMUNICATIONS INC. (m)—C-88  
MARCOM (d)—C-90

MARCONI COMMUNICATION SYSTEMS LTD. (m)—C-90  
MICRO COMMUNICATIONS INC. (m)—C-91  
SHAROUBIM INTERNATIONAL CO. (d)—C-99  
SHIVELY LABORATORIES INC. (m)—C-99  
TRIPLE CROWN ELECTRONICS INC. (m)—C-105  
VECTOR TECHNOLOGY INC. (m)—C-106  
VIEWSONICS INC. (m)—C-108

**0220-0160**  
**FM Processors-FM Sub-Carrier Converters**

AMERICAN LIGHTWAVE SYSTEMS INC. (m)—C-68  
CABLE SERVICES CO. INC. (d & r)—C-74  
CATEL TELECOMMUNICATIONS (m)—C-75  
CIRCUIT RESEARCH LABS INC. (m)—C-76  
COMWEST (d)—C-77  
CONTINENTAL ELECTRONICS (d)—C-77  
DORROUGH ELECTRONICS (m)—C-79  
HARRIS CORP. (Broadcast Division) (m)—C-84  
HOLZBERG INC. (d)—C-85  
LDL COMMUNICATIONS INC. (m)—C-88  
MARCOM (d)—C-90  
MODULATION SCIENCES INC. (m)—C-92  
NEXUS ENGINEERING CORP. (m)—C-93  
T. R. PITTS CO. (d)—C-96  
SATELLITE SYSTEMS OF BREVARD (r)—C-99  
SPECTRUM MEGA HERTZ (d)—C-101  
SYNCHRONOUS COMMUNICATIONS INC. (m)—C-102  
WEGENER COMMUNICATIONS INC. (m)—C-108

**0220-0180**  
**Gaskets-Waveguide**

AIRTRON (div. of Litton Systems Inc.) (m)—C-67  
ANXTER CANADA INC. (d)—C-69  
CHOMERICS INC. (m)—C-76  
SPECTRUM MEGA HERTZ (d)—C-101

**0220-0200**  
**Heat Exchangers**

DIELECTRIC COMMUNICATIONS (d)—C-79  
HARRIS CORP. (Broadcast Division) (m)—C-84  
SHIVELY LABORATORIES INC. (m)—C-99

**0220-0220**  
**Remote Control Systems**

ACRODYNE INDUSTRIES INC. (d)—C-67  
THE CAMERA MART INC. (d & r)—C-74  
CAT SYSTEMS INC. (m)—C-75  
CETEC VEGA (m)—C-76  
COMWEST (d)—C-77  
CONTINENTAL ELECTRONICS (d)—C-77  
DELTA ELECTRONICS INC. (m)—C-78  
GENTNER ELECTRONICS CORP. (m)—C-83  
HALLIKAINEN & FRIENDS INC. (m)—C-84  
HARRIS CORP. (Broadcast Division) (m)—C-84  
HOLZBERG INC. (d)—C-85  
IMMAD BROADCAST SERVICES (r)—C-85  
MARCOM (d)—C-90  
MARTI ELECTRONICS INC. (m)—C-91  
MOSELEY ASSOCIATES INC. (m)—C-92  
SATELLITE SYSTEMS OF BREVARD (r)—C-99  
SOLL INC. (m)—C-100  
T.F.T. INC. (m)—C-104

**0220-0240**  
**SCA Equipment**

BELAR ELECTRONICS LABORATORY INC. (m)—C-72  
BROADCAST ELECTRONICS INC. (m)—C-73  
BSW (d)—C-74  
CHANNEL MASTER (m)—C-76



PO Box 68 • White Haven, PA 18661 • 717-443-9575  
1-800-233-6193  
FAX 717-443-9257

**BROADCAST & STUDIO PRODUCTS**

UHF, VHF, MMDS and  
ITFS equipment

Turnkey Systems Since 1960

CIRCUIT RESEARCH LABS INC. (m)—C-76  
COMARK COMMUNICATIONS INC. (d)—C-77  
COMWAVE (m & d & r)—C-77  
COMWEST (d)—C-77  
CONTINENTAL ELECTRONICS (d)—C-77  
HARRIS CORP. (Broadcast Division) (m)—C-84  
HOLZBERG INC. (d)—C-85  
MARCOM (d)—C-90  
MARTI ELECTRONICS INC. (m)—C-91  
MODULATION SCIENCES INC. (m)—C-92  
ROHDE & SCHWARZ POLARAD INC. (m)—C-98

**0220-0260**  
**—FM**

BROADCAST ELECTRONICS INC. (m)—C-73  
CHANNEL MASTER (m)—C-76  
CIRCUIT RESEARCH LABS INC. (m)—C-76  
CONTINENTAL ELECTRONICS (m)—C-77  
MARTI ELECTRONICS INC. (m)—C-91  
MODULATION SCIENCES INC. (m)—C-92  
ROHDE & SCHWARZ POLARAD INC. (m)—C-98  
SYNCHRONOUS COMMUNICATIONS INC. (m)—C-102  
T.F.T. INC. (m)—C-104  
WILKINSON ELECTRONICS INC. (d)—C-110

**0220-0280**  
**—terminals**

KLEIN TOOLS INC. (m)—C-87  
MARTI ELECTRONICS INC. (m)—C-91

**0220-0300**  
**—TV**

COMARK COMMUNICATIONS INC. (m)—C-77  
MODULATION SCIENCES INC. (m)—C-92  
TELE-MEASUREMENTS INC. (d)—C-103  
TRW RF DEVICES DIVISION (m)—C-105  
WILKINSON ELECTRONICS INC. (d)—C-110

**0220-0440**  
**MATV Distribution Equipment**

AMERICAN LIGHTWAVE SYSTEMS INC. (m)—C-68  
ANXTER CANADA INC. (d)—C-69  
BETA TECH COMMUNICATIONS INC. (r)—C-72  
BLONDER-TONGUE LABORATORIES INC. (m)—C-73  
BROADBAND ENGINEERING INC. (m)—C-73  
CABLE SERVICES CO. INC. (d & r)—C-74  
CABLETENNA CORP. (m)—C-74  
CATEL TELECOMMUNICATIONS (m)—C-75  
CHANNEL MASTER (m)—C-76  
COLORMAX ELECTRONIC CORP. (d)—C-77  
dB COMMUNICATIONS INC. (d)—C-78  
DONLEY INTERNATIONAL INC. (d)—C-79  
THE DROP SHOP LTD. (m)—C-79  
G. C. ELECTRONICS CO. (m)—C-82  
INTERCEPT COMMUNICATION PRODUCTS INC. (d)—C-86  
INTRASTELLER ELECTRONICS (r)—C-86  
K-TECH (d & r)—C-88  
KES INC. (d)—C-87  
LAKE SYSTEMS CORP. (d & r)—C-88  
LINDSAY SPECIALTY PRODUCTS (m)—C-89  
MAGNAVOX CATV SYSTEMS INC. (m)—C-90  
MARCOM (d)—C-90  
MIOWEST COMMUNICATIONS CORP. (d)—C-92  
NEXUS ENGINEERING CORP. (d)—C-93

PASSIVE DEVICES INC. (d)—C-95  
PICO PRODUCTS INC. (m)—C-95  
SATELLITE SIGNALS INC. (d)—C-99  
SCIENTIFIC-ATLANTA INC. (m)—C-99  
SPECTRUM MEGA HERTZ (d)—C-101  
TEMTRON ELECTRONICS (d)—C-103  
TRIPLE CROWN ELECTRONICS INC. (m)—C-105

**0220-0460**  
**Transmission Lines**

ACRODYNE INDUSTRIES INC. (d)—C-67  
ANDREW CORP. (m)—C-69  
COMARK COMMUNICATIONS INC. (m)—C-77  
COMWEST (d)—C-77  
CONTINENTAL ELECTRONICS (d)—C-77  
DECIBEL PRODUCTS INC. (m)—C-78  
DIELECTRIC COMMUNICATIONS (m)—C-79  
GLOBAL SYSTEMS CORP. (m)—C-83  
HARRIS CORP. (Broadcast Division) (d)—C-84  
HOLZBERG INC. (d)—C-85  
IMMAD BROADCAST SERVICES (r)—C-85  
JAMPRO ANTENNAS INC. (d)—C-86  
MAGNAVOX CATV SYSTEMS INC. (m)—C-90  
MICRO COMMUNICATIONS INC. (m)—C-91  
T. R. PITTS CO. (d)—C-96  
SCALA ELECTRONIC CORP. (d)—C-99  
SHIVELY LABORATORIES INC. (m)—C-99  
TEPCO CORP. (d)—C-103

**0220-0480**  
**—supervision systems**

DECIBEL PRODUCTS INC. (m)—C-78  
DIELECTRIC COMMUNICATIONS (m)—C-79  
SHIVELY LABORATORIES INC. (m)—C-99

**0220-0500**  
**Transmitter Modulation Controllers**

DORROUGH ELECTRONICS (m)—C-79  
LDL COMMUNICATIONS INC. (m)—C-88  
QEI CORP. (m)—C-97

**0220-0520**  
**Transmitter Output Controls**

CONTINENTAL ELECTRONICS (m)—C-77  
HALLIKAINEN & FRIENDS INC. (m)—C-84

**0220-0540**  
**Transmitters**

BCS (d)—C-72  
BROADCAST ELECTRONICS INC. (m)—C-73  
BSW (d)—C-74  
COMWEST (d)—C-77  
CONTINENTAL ELECTRONICS (m)—C-77  
ELECTRONICS, MISSILES & COMMUNICATIONS INC. (m)—C-81  
GLOBAL SYSTEMS CORP. (m)—C-83  
HOLZBERG INC. (d)—C-85  
LDL COMMUNICATIONS INC. (m)—C-88  
MARCOM (m & d)—C-90  
NEXUS ENGINEERING CORP. (m)—C-93  
NURAD INC. (m)—C-94  
PESA AMERICA INC. (m)—C-95  
RADIO RESOURCES INC. (d)—C-97  
ROHDE & SCHWARZ POLARAD INC. (m)—C-98  
TRIPLE CROWN ELECTRONICS INC. (m)—C-105  
VARIAN TVT (m)—C-106  
WILKINSON ELECTRONICS INC. (m)—C-110

## BROADCAST EQUIPMENT—0200

### 0220-0560

#### —AM

CONTINENTAL ELECTRONICS (m)—C-77  
GLOBAL SYSTEMS CORP. (m)—C-83  
HARRIS CORP. (Broadcast Division)  
(m)—C-84  
LANDY ASSOCIATES INC. (d)—C-88  
LINES VIDEO SYSTEMS (d)—C-89  
NAUTEL MAINE INC. (m)—C-93  
SHAROUBIM INTERNATIONAL CO. (d)—C-99  
VECTOR TECHNOLOGY INC. (m)—C-106  
WILKINSON ELECTRONICS INC. (m)—C-110

### 0220-0580

#### —AM transmitters—500 watts & under

GLOBAL SYSTEMS CORP. (m)—C-83  
IMMAD BROADCAST SERVICES (r)—C-85  
MARCONI COMMUNICATION SYSTEMS LTD.  
(m)—C-90  
NAUTEL MAINE INC. (m)—C-93  
VECTOR TECHNOLOGY INC. (m)—C-106  
WILKINSON ELECTRONICS INC. (m)—C-110

### 0220-0600

#### —AM transmitters—500 watts & over, solid state

CONTINENTAL ELECTRONICS (m)—C-77  
IMMAD BROADCAST SERVICES (r)—C-85  
MARCONI COMMUNICATION SYSTEMS LTD.  
(m)—C-90  
NAUTEL MAINE INC. (m)—C-93  
SHAROUBIM INTERNATIONAL CO. (d)—C-99  
VECTOR TECHNOLOGY INC. (m)—C-106

### 0220-0620

#### —AM transmitters—1,000 to 2,500 watts

CONTINENTAL ELECTRONICS (m)—C-77  
IMMAD BROADCAST SERVICES (r)—C-85  
NAUTEL MAINE INC. (m)—C-93  
SHAROUBIM INTERNATIONAL CO. (d)—C-99  
VECTOR TECHNOLOGY INC. (m)—C-106  
WILKINSON ELECTRONICS INC. (m)—C-110

### 0220-0640

#### —AM transmitters—5,000 to 7,500 watts

CONTINENTAL ELECTRONICS (m)—C-77  
IMMAD BROADCAST SERVICES (r)—C-85  
NAUTEL MAINE INC. (m)—C-93  
VECTOR TECHNOLOGY INC. (m)—C-106  
WILKINSON ELECTRONICS INC. (m)—C-110

### 0220-0660

#### —AM transmitters—10,000 to 20,000 watts

CONTINENTAL ELECTRONICS (m)—C-77  
IMMAD BROADCAST SERVICES (r)—C-85  
NAUTEL MAINE INC. (m)—C-93  
VECTOR TECHNOLOGY INC. (m)—C-106  
WILKINSON ELECTRONICS INC. (m)—C-110

### 0220-0680

#### —AM transmitters—over 20,000 watts

CONTINENTAL ELECTRONICS (m)—C-77  
IMMAD BROADCAST SERVICES (r)—C-85  
NAUTEL MAINE INC. (m)—C-93  
VECTOR TECHNOLOGY INC. (m)—C-106  
WILKINSON ELECTRONICS INC. (m)—C-110

### 0220-0700

#### —FM

BROADCAST ELECTRONICS INC. (m)—C-73  
CONTINENTAL ELECTRONICS (m)—C-77  
HARRIS CORP. (Broadcast Division)  
(m)—C-84  
IMMAD BROADCAST SERVICES (r)—C-85

LANDY ASSOCIATES INC. (d)—C-88  
LINES VIDEO SYSTEMS (d)—C-89  
MARCOM (m & d)—C-90  
NEXUS ENGINEERING CORP. (m)—C-93  
QEI CORP. (m)—C-97  
ROHDE & SCHWARZ POLARAD INC.  
(m)—C-98  
SHAROUBIM INTERNATIONAL CO. (d)—C-99  
THOMSON LGT (m)—C-104  
VECTOR TECHNOLOGY INC. (m)—C-106  
WILKINSON ELECTRONICS INC. (m)—C-110

### 0220-0720

#### —FM transmitters—500 watts & under

CONTINENTAL ELECTRONICS (m)—C-77  
DECIBEL PRODUCTS INC. (m)—C-78  
IMMAD BROADCAST SERVICES (r)—C-85  
MARTI ELECTRONICS INC. (m)—C-91  
NEXUS ENGINEERING CORP. (m)—C-93  
QEI CORP. (m)—C-97  
ROHDE & SCHWARZ POLARAD INC.  
(m)—C-98  
SHAROUBIM INTERNATIONAL CO. (d)—C-99  
THOMSON LGT (m)—C-104  
VECTOR TECHNOLOGY INC. (m)—C-106  
WILKINSON ELECTRONICS INC. (m)—C-110

### 0220-0740

#### —FM transmitters—500 watts & over, solid state

CONTINENTAL ELECTRONICS (m)—C-77  
IMMAD BROADCAST SERVICES (r)—C-85  
NEC AMERICA INC. (Broadcast Equipment  
Div.) (m)—C-93  
QEI CORP. (m)—C-97  
ROHDE & SCHWARZ POLARAD INC.  
(m)—C-98  
SHAROUBIM INTERNATIONAL CO. (d)—C-99  
THOMSON LGT (m)—C-104  
TRW RF DEVICES DIVISION (m)—C-105  
VECTOR TECHNOLOGY INC. (m)—C-106

### 0220-0760

#### —FM transmitters—1,000 to 2,500 watts

CONTINENTAL ELECTRONICS (m)—C-77  
IMMAD BROADCAST SERVICES (r)—C-85  
NEC AMERICA INC. (Broadcast Equipment  
Div.) (m)—C-93  
QEI CORP. (m)—C-97  
ROHDE & SCHWARZ POLARAD INC.  
(m)—C-98  
SHAROUBIM INTERNATIONAL CO. (d)—C-99  
THOMSON LGT (m)—C-104  
VECTOR TECHNOLOGY INC. (m)—C-106  
WILKINSON ELECTRONICS INC. (m)—C-110

### 0220-0780

#### —FM transmitters—5,000 to 7,500 watts

CONTINENTAL ELECTRONICS (m)—C-77  
IMMAD BROADCAST SERVICES (r)—C-85  
NEC AMERICA INC. (Broadcast Equipment  
Div.) (m)—C-93  
QEI CORP. (m)—C-97  
ROHDE & SCHWARZ POLARAD INC.  
(m)—C-98  
SHAROUBIM INTERNATIONAL CO. (d)—C-99  
THOMSON LGT (m)—C-104  
VECTOR TECHNOLOGY INC. (m)—C-106  
WILKINSON ELECTRONICS INC. (m)—C-110

### 0220-0800

#### —FM transmitters—10,000 to 20,000 watts

CONTINENTAL ELECTRONICS (m)—C-77  
ELECTOR LTD. (d)—C-80  
IMMAD BROADCAST SERVICES (r)—C-85  
LARCAN COMMUNICATIONS EQUIPMENT  
INC. (m)—C-88

NEC AMERICA INC. (Broadcast Equipment  
Div.) (m)—C-93  
QEI CORP. (m)—C-97  
ROHDE & SCHWARZ POLARAD INC.  
(m)—C-98  
VECTOR TECHNOLOGY INC. (m)—C-106  
WILKINSON ELECTRONICS INC. (m)—C-110

### 0220-0820

#### —FM transmitters—over 20,000 watts

CONTINENTAL ELECTRONICS (m)—C-77  
ELECTOR LTD. (d)—C-80  
IMMAD BROADCAST SERVICES (r)—C-85  
LARCAN COMMUNICATIONS EQUIPMENT  
INC. (m)—C-88  
LDL COMMUNICATIONS INC. (m)—C-88  
QEI CORP. (m)—C-97  
VECTOR TECHNOLOGY INC. (m)—C-106  
WILKINSON ELECTRONICS INC. (m)—C-110

### 0220-0860

#### —shortwave

CONTINENTAL ELECTRONICS (m)—C-77  
THOMSON ELECTRONIC TUBE DIV.  
(m)—C-104  
WILKINSON ELECTRONICS INC. (m)—C-110

### 0220-0880

#### —TV

ACRODYNE INDUSTRIES INC. (m)—C-67  
COMARK COMMUNICATIONS INC. (m)—C-77  
COMMVAE (m & r)—C-77  
CONTINENTAL ELECTRONICS (m)—C-77  
ELECTOR LTD. (d)—C-80  
**ELECTRONICS, MISSILES & COMMUNICA-  
TIONS INC.** (m)—C-81  
IMMAD BROADCAST SERVICES (r)—C-85  
ITS CORP. (m)—C-86  
LANDY ASSOCIATES INC. (d)—C-88  
LDL COMMUNICATIONS INC. (m)—C-88  
MARCOM (d)—C-90  
NEC AMERICA INC. (Broadcast Equipment  
Div.) (m)—C-93  
NEXUS ENGINEERING CORP. (m)—C-93  
PESA AMERICA INC. (m)—C-95  
ROHDE & SCHWARZ POLARAD INC.  
(m)—C-98  
SCIENTIFIC-ATLANTA INC. (m)—C-99  
THOMSON ELECTRONIC TUBE DIV.  
(m)—C-104  
THOMSON LGT (m)—C-104  
TOWNSEND BROADCAST SYSTEMS INC.  
(m)—C-105  
TRIPLE CROWN ELECTRONICS INC.  
(m)—C-105  
TRW RF DEVICES DIVISION (m)—C-105  
VARIAN TVT (m)—C-106  
WILKINSON ELECTRONICS INC. (m)—C-110

### 0220-0900

#### —UHF high power

ACRODYNE INDUSTRIES INC. (m)—C-67  
COMARK COMMUNICATIONS INC. (m)—C-77  
CONTINENTAL ELECTRONICS (m)—C-77  
IMMAD BROADCAST SERVICES (r)—C-85  
ITS CORP. (m)—C-86  
LINES VIDEO SYSTEMS (d)—C-89  
MARCOM (d)—C-90  
MARCONI COMMUNICATION SYSTEMS LTD.  
(m)—C-90  
NEC AMERICA INC. (Broadcast Equipment  
Div.) (m)—C-93  
NURAD INC. (m)—C-94  
THOMSON ELECTRONIC TUBE DIV.  
(m)—C-104  
THOMSON LGT (m)—C-104  
TOWNSEND BROADCAST SYSTEMS INC.  
(m)—C-105  
TRW RF DEVICES DIVISION (m)—C-105

VARIAN TVT (m)—C-106  
WILKINSON ELECTRONICS INC. (m)—C-110

### 0220-0920

#### —UHF low power

ACRODYNE INDUSTRIES INC. (m)—C-67  
DECIBEL PRODUCTS INC. (m)—C-78  
**ELECTRONICS, MISSILES & COMMUNICA-  
TIONS INC.** (m)—C-81  
IMMAD BROADCAST SERVICES (r)—C-85  
ITS CORP. (m)—C-86  
LINES VIDEO SYSTEMS (d)—C-89  
MARCOM (d)—C-90  
MARCONI COMMUNICATION SYSTEMS LTD.  
(m)—C-90  
NEXUS ENGINEERING CORP. (m)—C-93  
PESA AMERICA INC. (m)—C-95  
RODELCO ELECTRONICS CORP. (m)—C-98  
ROHDE & SCHWARZ POLARAD INC.  
(m)—C-98  
THOMSON ELECTRONIC TUBE DIV.  
(m)—C-104  
THOMSON LGT (m)—C-104  
TOWNSEND BROADCAST SYSTEMS INC.  
(m)—C-105  
TRIPLE CROWN ELECTRONICS INC.  
(m)—C-105  
TRW RF DEVICES DIVISION (m)—C-105  
VARIAN TVT (m)—C-106  
WILKINSON ELECTRONICS INC. (m)—C-110

### 0220-0940

#### —VHF high power

ACRODYNE INDUSTRIES INC. (m)—C-67  
IMMAD BROADCAST SERVICES (r)—C-85  
LARCAN COMMUNICATIONS EQUIPMENT  
INC. (m)—C-88  
LDL COMMUNICATIONS INC. (m)—C-88  
LINES VIDEO SYSTEMS (d)—C-89  
MARCOM (d)—C-90  
NEC AMERICA INC. (Broadcast Equipment  
Div.) (m)—C-93  
SCIENTIFIC-ATLANTA INC. (m)—C-99  
THOMSON ELECTRONIC TUBE DIV.  
(m)—C-104  
THOMSON LGT (m)—C-104  
TOWNSEND BROADCAST SYSTEMS INC.  
(m)—C-105  
TRW RF DEVICES DIVISION (m)—C-105  
VARIAN TVT (m)—C-106

### 0220-0960

#### —VHF low power

ACRODYNE INDUSTRIES INC. (m)—C-67  
DECIBEL PRODUCTS INC. (m)—C-78  
ELECTOR LTD. (d)—C-80  
**ELECTRONICS, MISSILES & COMMUNICA-  
TIONS INC.** (m)—C-81  
IMMAD BROADCAST SERVICES (r)—C-85  
LARCAN COMMUNICATIONS EQUIPMENT  
INC. (m)—C-88  
LDL COMMUNICATIONS INC. (m)—C-88  
MARCOM (d)—C-90  
NEXUS ENGINEERING CORP. (m)—C-93  
RODELCO ELECTRONICS CORP. (m)—C-98  
ROHDE & SCHWARZ POLARAD INC.  
(m)—C-98  
THOMSON ELECTRONIC TUBE DIV.  
(m)—C-104  
THOMSON LGT (m)—C-104  
TOWNSEND BROADCAST SYSTEMS INC.  
(m)—C-105  
TRIPLE CROWN ELECTRONICS INC.  
(m)—C-105  
TRW RF DEVICES DIVISION (m)—C-105  
VARIAN TVT (m)—C-106  
WILKINSON ELECTRONICS INC. (m)—C-110

# 0300-CABLE EQUIPMENT & SUPPLIES

## 0310 CABLECASTING EQUIP- MENT & ACCESSORIES

### 0310-0020 Amplifiers-CARS Band

ADAPT COMMUNICATION SUPPLY CO. INC. (d)—C-67  
AMATEK INC. (Telecommunications Div.) (m & r)—C-71  
CABLE TV SUPPLY CO. INC. (d)—C-74  
CATV SERVICES INC. (d)—C-75  
CHANNEL MASTER (m)—C-76  
INTRAPELLER ELECTRONICS (r)—C-86  
JERRCLD DIVISION (GENERAL INSTRUMENT CORP.) (m)—C-86  
T. R. PITTS CO. (d)—C-96  
TELE-MEASUREMENTS INC. (d)—C-103  
VIEWSONICS INC. (m)—C-108  
WEATHER SCAN INC. (d)—C-108

### 0310-0040 Cable & Accessories

ADAPT COMMUNICATION SUPPLY CO. INC. (d)—C-67  
ALLIED ELECTRONICS (a div. of Digitech Inc.) (d)—C-68  
ALPHA WIRE CORP. (m)—C-68  
ANIXTER CANADA INC. (d)—C-69  
ANTRONIX INC. (m)—C-70  
AUTOMATION TECHNIQUES INC. (d)—C-71  
BIW CABLE SYSTEMS INC. (m)—C-72  
BRINTEC CORP. (m & d)—C-73  
CABLE SERVICES CO. INC. (d)—C-74  
CABLE TV SUPPLY CO. INC. (d)—C-74  
CAM-LOK INC. (m)—C-75  
THE CAMERA MART INC. (d & r)—C-74  
CANARE CABLE INC. (m & d)—C-75  
CAPSCAN CABLE CO. (m)—C-75  
CATV SERVICES INC. (d)—C-75  
CHANNEL MASTER (m)—C-76  
CHESTER CABLE (m)—C-76  
COLORMAX ELECTRONIC CORP. (d)—C-77  
COMMUNICATION MARKETING & CONSULTING LTD. (m)—C-77  
COMPREHENSIVE VIDEO SUPPLY CORP. (d)—C-77  
COMSE SALES/JOHN WEEKS ENTERPRISES (d)—C-77  
DECIBEL PRODUCTS INC. (m)—C-78  
DONLEY INTERNATIONAL INC. (d)—C-79  
THE DROP SHOP LTD. (d)—C-79  
EM ELECTRONICS INC. (d)—C-81  
G. C. ELECTRONICS CO. (m)—C-82  
GENERAL CABLE CO. (A unit of the Penn Central Telecommunications Co.) (m)—C-82  
GENERAL INSTRUMENT CORP. (CABLE HOME GROUP) (m)—C-82  
GILBERT ENGINEERING CO. INC. (m)—C-83  
HARRIS CORP. (Broadcast Division) (d)—C-84  
ITERA/BELMOOR (m)—C-86  
KINTRONIC LABORATORIES INC. (d)—C-87  
LAKE SYSTEMS CORP. (d)—C-88  
LIGHTING ELECTRIC OF PENNSYLVANIA INC. (d)—C-89  
MEMTEK PRODUCTS/MEMOREX AUDIO & VIDEO (d)—C-91  
MICRO-SAT S/E INC. (d)—C-91  
MIDWEST CATV (d)—C-92  
MIDWEST COMMUNICATIONS CORP. (d)—C-92  
NALPAK VIDEO SALES INC. (m)—C-93

PICO PRODUCTS INC. (m)—C-95  
T. R. PITTS CO. (d)—C-96  
PLASTOID CORP. (m)—C-96  
QUALITY VIDEO SUPPLY CORP. (m & d)—C-97  
SATELLITE SIGNALS INC. (d)—C-99  
SHAROBIM INTERNATIONAL CO. (d)—C-99  
STEINBERG ELECTRONICS INC. (d)—C-101  
TELE-MEASUREMENTS INC. (d)—C-103  
TEPCO CORP. (d)—C-103  
UNITED AD LABEL CO. INC. (m)—C-106  
VALTEC CORP. (Communication Fiberoptics) (m)—C-108  
WEATHER SCAN INC. (d)—C-108  
WHITE SANDS CABLE CO. INC. (m)—C-110  
WIREWORKS CORP. (m & d)—C-110

### 0310-0060 —assemblies

ALPHA WIRE CORP. (m)—C-68  
ANTSCO CORP. (m)—C-70  
BIW CABLE SYSTEMS INC. (m)—C-72  
BRINTEC CORP. (m & d)—C-73  
CABLE-LOCK CONNECTORS LTD. (m)—C-74  
CAM-LOK INC. (m)—C-75  
CANARE CABLE INC. (m & d)—C-75  
COMPREHENSIVE VIDEO SUPPLY CORP. (d)—C-77  
dB COMMUNICATIONS INC. (d)—C-78  
DECIBEL PRODUCTS INC. (m)—C-78  
DONLEY INTERNATIONAL INC. (d)—C-79  
THE DROP SHOP LTD. (m & d)—C-79  
G. C. ELECTRONICS CO. (m)—C-82  
GENERAL CABLE CO. (A unit of the Penn Central Telecommunications Co.) (m)—C-82  
GILBERT ENGINEERING CO. INC. (m)—C-83  
LEMO USA INC. (m & d)—C-89  
PLASTOID CORP. (m)—C-96  
TELE-MEASUREMENTS INC. (d)—C-103  
TRIMM INC. (m)—C-105  
VEAM (Division of Litton Systems Inc.) (m)—C-106  
WHITE SANDS CABLE CO. INC. (m)—C-110  
WIREWORKS CORP. (m)—C-110

### 0310-0080 —audio cable

AKG ACOUSTICS INC. (d & r)—C-67  
ALLIED ELECTRONICS (a div. of Digitech Inc.) (d)—C-68  
ALPHA WIRE CORP. (m)—C-68  
BELDEN ELECTRONIC WIRE & CABLE (m)—C-72  
BIW CABLE SYSTEMS INC. (m)—C-72  
BRINTEC CORP. (m & d)—C-73  
CANARE CABLE INC. (m & d)—C-75  
CHESTER CABLE (m)—C-76  
COMPREHENSIVE VIDEO SUPPLY CORP. (d)—C-77  
COMSE SALES/JOHN WEEKS ENTERPRISES (d)—C-77  
dB COMMUNICATIONS INC. (d)—C-78  
G. C. ELECTRONICS CO. (m)—C-82  
ITERA/BELMOOR (m)—C-86  
MEMTEK PRODUCTS/MEMGREX AUDIO & VIDEO (d)—C-91  
MOHAWK WIRE & CABLE CORP. (m)—C-92  
PICO PRODUCTS INC. (m)—C-95  
PLASTOID CORP. (m)—C-96  
SHAROBIM INTERNATIONAL CO. (d)—C-99  
TRIMM INC. (m)—C-105  
WIREWORKS CORP. (m)—C-110

### 0310-0100 —camera cable

ALLIED ELECTRONICS (a div. of Digitech Inc.) (d)—C-68  
AUDIO-TECHNICA U. S. INC. (m)—C-71  
BELDEN ELECTRONIC WIRE & CABLE (m)—C-72  
BIW CABLE SYSTEMS INC. (m)—C-72  
BRINTEC CORP. (m & d)—C-73  
CANARE CABLE INC. (m & d)—C-75  
CHESTER CABLE (m)—C-76  
COMPREHENSIVE VIDEO SUPPLY CORP. (d)—C-77  
dB COMMUNICATIONS INC. (d)—C-78  
IMMAD BROADCAST SERVICES (r)—C-85  
MOHAWK WIRE & CABLE CORP. (m)—C-92  
PLASTOID CORP. (m)—C-96  
SHAROBIM INTERNATIONAL CO. (d)—C-99  
TEMTRON ELECTRONICS (d)—C-103  
WIREWORKS CORP. (m)—C-110

### 0310-0120 —coax, flexible

ALLIED ELECTRONICS (a div. of Digitech Inc.) (d)—C-68  
ALPHA WIRE CORP. (m)—C-68  
BELDEN ELECTRONIC WIRE & CABLE (m)—C-72  
BIW CABLE SYSTEMS INC. (m)—C-72  
BRINTEC CORP. (m & d)—C-73  
CANARE CABLE INC. (m & d)—C-75  
CHANNELL COMMERCIAL CORP. (d)—C-76  
CHESTER CABLE (m)—C-76  
COMPREHENSIVE VIDEO SUPPLY CORP. (d)—C-77  
COMSE SALES/JOHN WEEKS ENTERPRISES (d)—C-77  
DECIBEL PRODUCTS INC. (m)—C-78  
EM ELECTRONICS INC. (d)—C-81  
G. C. ELECTRONICS CO. (m)—C-82  
GENERAL INSTRUMENT CORP. (CABLE HOME GROUP) (m)—C-82  
GILBERT ENGINEERING CO. INC. (m)—C-83  
ITERA/BELMOOR (m)—C-86  
KINTRONIC LABORATORIES INC. (d)—C-87  
MEMTEK PRODUCTS/MEMOREX AUDIO & VIDEO (d)—C-91  
MICRO-SAT S/E INC. (d)—C-91  
MOHAWK WIRE & CABLE CORP. (m)—C-92  
PICO PRODUCTS INC. (m)—C-95  
PLASTOID CORP. (m)—C-96  
SCALA ELECTRONIC CORP. (d)—C-99  
SCIENTIFIC-ATLANTA INC. (m)—C-99  
SHAROBIM INTERNATIONAL CO. (d)—C-99  
SHIVELY LABORATORIES INC. (d)—C-99  
STEVENS TOWER CO. INC. (d & r)—C-101  
TEMTRON ELECTRONICS (d)—C-103  
TEPCO CORP. (d)—C-103  
TIMES FIBER COMMUNICATIONS INC. (m)—C-104  
TRILOGY COMMUNICATIONS (m)—C-105  
TROMPETER ELECTRONICS INC. (m)—C-105  
WEATHER SCAN INC. (d)—C-108  
WIREWORKS CORP. (m)—C-110

### 0310-0140 —connectors

ALLIED ELECTRONICS (a div. of Digitech Inc.) (d)—C-68  
ALPHA WIRE CORP. (m)—C-68  
ANTRONIX INC. (m)—C-70  
ANTRONIX SALES (m)—C-70  
ANTSCO CORP. (m)—C-70  
BIW CABLE SYSTEMS INC. (m)—C-72  
BRINTEC CORP. (m & d)—C-73  
CABLE-LOCK CONNECTORS LTD. (m)—C-74

CAM-LOK INC. (m)—C-75  
CANARE CABLE INC. (m & d)—C-75  
CATV SERVICES INC. (d)—C-75  
COLORMAX ELECTRONIC CORP. (d)—C-77  
COMPREHENSIVE VIDEO SUPPLY CORP. (d)—C-77  
COMSE SALES/JOHN WEEKS ENTERPRISES (d)—C-77  
dB COMMUNICATIONS INC. (d)—C-78  
DECIBEL PRODUCTS INC. (m)—C-78  
DONLEY INTERNATIONAL INC. (d)—C-79  
THE DROP SHOP LTD. (m)—C-79  
G. C. ELECTRONICS CO. (m)—C-82  
GILBERT ENGINEERING CO. INC. (m)—C-83  
ITERA/BELMOOR (m)—C-86  
KINGS ELECTRONICS CO. INC. (m)—C-87  
KINTRONIC LABORATORIES INC. (d)—C-87  
LEMO USA INC. (m & d)—C-89  
LRC/VITEK (m)—C-90  
MEMTEK PRODUCTS/MEMOREX AUDIO & VIDEO (d)—C-91  
MICRO-SAT S/E INC. (d)—C-91  
MICRODYNE CORP. (m)—C-91  
PICO PRODUCTS INC. (m)—C-95  
PYRAMID INDUSTRIES INC. (m)—C-96  
SCALA ELECTRONIC CORP. (d)—C-99  
SHAROBIM INTERNATIONAL CO. (d)—C-99  
SHIVELY LABORATORIES INC. (d)—C-99  
STEVENS TOWER CO. INC. (d & r)—C-101  
TAIKAN CO. INC. (m)—C-102  
TEMTRON ELECTRONICS (d)—C-103  
TEPCO CORP. (d)—C-103  
TIMES FIBER COMMUNICATIONS INC. (d)—C-104  
TRIMM INC. (m)—C-105  
TROMPETER ELECTRONICS INC. (m)—C-105  
VEAM (Division of Litton Systems Inc.) (m)—C-106  
VIEWSONICS INC. (m)—C-108  
WEATHER SCAN INC. (d)—C-108  
WIREWORKS CORP. (m)—C-110

### 0310-0160 —fiber optic cable

AMERICAN LIGHTWAVE SYSTEMS INC. (m)—C-68  
BELDEN ELECTRONIC WIRE & CABLE (m)—C-72  
BIW CABLE SYSTEMS INC. (m)—C-72  
BRINTEC CORP. (m & d)—C-73  
COMPREHENSIVE VIDEO SUPPLY CORP. (d)—C-77  
COMSE SALES/JOHN WEEKS ENTERPRISES (d)—C-77  
DECIBEL PRODUCTS INC. (m)—C-78  
DONLEY INTERNATIONAL INC. (d)—C-79  
EM ELECTRONICS INC. (d)—C-81  
GENERAL CABLE CO. (A unit of the Penn Central Telecommunications Co.) (m)—C-82  
GENERAL INSTRUMENT CORP. (CABLE HOME GROUP) (m)—C-82  
LIGHTING ELECTRIC OF PENNSYLVANIA INC. (r)—C-89  
MIDLAND METALS CORP. (d)—C-92  
MOHAWK WIRE & CABLE CORP. (m)—C-92  
SHAROBIM INTERNATIONAL CO. (d)—C-99  
TELE-MEASUREMENTS INC. (d)—C-103  
TEMTRON ELECTRONICS (d)—C-103  
VALTEC CORP. (Communication Fiberoptics) (m)—C-106  
VEAM (Division of Litton Systems Inc.) (m)—C-106

### 0310-0180 —heavy duty, ac/dc power

ALLIED ELECTRONICS (a div. of Digitech Inc.) (d)—C-68

## CABLE EQUIPMENT & SUPPLIES—0300

ALPHA TECHNOLOGIES INC. (m)—C-68  
BIW CABLE SYSTEMS INC. (m)—C-72  
CHESTER CABLE (m)—C-76  
COMPREHENSIVE VIDEO SUPPLY CORP.  
(d)—C-77  
DESISTI LIGHTING (d)—C-79  
EM ELECTRONICS INC. (d)—C-81  
INTRASTELLER ELECTRONICS (r)—C-86  
KINTRONIC LABORATORIES INC. (d)—C-87  
LIGHTING ELECTRIC OF PENNSYLVANIA INC.  
(r)—C-89  
PLASTOID CORP. (m)—C-96  
UNION CONNECTOR CO. INC. (m)—C-106  
WIREWORKS CORP. (m)—C-110

### 0310-0200

#### —microphone cable

AKG ACOUSTICS INC. (d)—C-67  
ALLIED ELECTRONICS (a div. of Digitech Inc.)  
(d)—C-68  
ALPHA WIRE CORP. (m)—C-88  
BELDEN ELECTRONIC WIRE & CABLE  
(m)—C-72  
CANARE CABLE INC. (m & d)—C-75  
CHESTER CABLE (m)—C-76  
COMPREHENSIVE VIDEO SUPPLY CORP.  
(d)—C-77  
dB COMMUNICATIONS INC. (d)—C-78  
ELECTRO-VOICE INC. (m)—C-81  
ITERA/BELMOOR (m)—C-86  
MOHAWK WIRE & CABLE CORP. (m)—C-92  
PLASTOID CORP. (m)—C-96  
TELE-MEASUREMENTS INC. (d)—C-103  
TEMTRON ELECTRONICS (d)—C-103  
WIREWORKS CORP. (m)—C-110

### 0310-0220

#### —transmission lines, pressurized

CHANNEL MASTER (m)—C-76  
DECIBEL PRODUCTS INC. (m)—C-78  
KINTRONIC LABORATORIES INC. (d)—C-87  
SHIVELY LABORATORIES INC. (m)—C-99  
STEVENS TOWER CO. INC. (d & r)—C-101  
TEPCO CORP. (d)—C-103

### 0310-0240

#### Crystals

ANIXTER CANADA INC. (d)—C-89  
HARRIS CORP. (Broadcast Division)  
(d)—C-84  
MICRODYNE CORP. (m)—C-91

### 0310-0260

#### Pay TV Equipment

AMERICAN LIGHTWAVE SYSTEMS INC.  
(m)—C-68  
ANIXTER CANADA INC. (d)—C-89  
ANTRONIX INC. (m)—C-70  
ARTEL SERVICE CORP. (m & d & r)—C-70  
BLONDER-TONGUE LABORATORIES INC.  
(m)—C-73  
CABLE SERVICES CO. INC. (d)—C-74  
CABLE TECHNOLOGIES INTERNATIONAL INC.  
(d)—C-74  
CABLE TV SUPPLY CO. INC. (d)—C-74  
CENTURY ELECTRONICS SERVICE LTD.  
(r)—C-75  
COLORMAX ELECTRONIC CORP. (d)—C-77  
COMSE SALES/JOHN WEEKS ENTERPRISES  
(d)—C-77  
THE DROP SHOP LTD. (d)—C-79  
EAGLE COMTRONICS INC. (m)—C-80  
ELECTROLINE TV EQUIPMENT INC.  
(m)—C-80  
EM ELECTRONICS INC. (m & d)—C-81  
INTERCEPT COMMUNICATION PRODUCTS  
INC. (m)—C-86  
INTRASTELLER ELECTRONICS (r)—C-86

JERROLD DIVISION (GENERAL INSTRUMENT  
CORP.) (m)—C-86  
JIT DISTRIBUTING INC. (m)—C-87  
KES INC. (d)—C-87  
MICRODYNE CORP. (m)—C-91  
MIDWEST CATV (d)—C-92  
PIONEER COMMUNICATIONS OF AMERICA  
INC. (m)—C-95  
SATELLITE SIGNALS INC. (d)—C-99  
SCIENTIFIC-ATLANTA INC. (m)—C-99  
SPECTRUM MEGA HERTZ (d)—C-101  
SYRCUITS INTERNATIONAL INC. (m)—C-102  
TRIPLE CROWN ELECTRONICS INC.  
(m)—C-105  
WEATHER SCAN INC. (d)—C-108  
ZENITH ELECTRONICS CORP. (m)—C-110

### 0310-0280

#### —decoders

ANTRONIX INC. (m)—C-70  
BLONDER-TONGUE LABORATORIES INC.  
(m)—C-73  
CABLE CONVERTER SERVICES CORP.  
(r)—C-74  
CABLE TECHNOLOGIES INTERNATIONAL INC.  
(d)—C-74  
CENTURY ELECTRONICS SERVICE LTD.  
(r)—C-75  
COLORMAX ELECTRONIC CORP. (d)—C-77  
COMSE SALES/JOHN WEEKS ENTERPRISES  
(d)—C-77  
EAGLE COMTRONICS INC. (m)—C-80  
ELECTROLINE TV EQUIPMENT INC.  
(m)—C-80  
INTERCEPT COMMUNICATION PRODUCTS  
INC. (m)—C-86  
INTRASTELLER ELECTRONICS (r)—C-86  
JERROLD DIVISION (GENERAL INSTRUMENT  
CORP.) (m)—C-86  
JIT DISTRIBUTING INC. (m)—C-87  
KES INC. (d)—C-87  
PAYVIEW LIMITED (m)—C-95  
PIONEER COMMUNICATIONS OF AMERICA  
INC. (m)—C-95  
SANCHEZ COMMUNICATIONS (d)—C-99  
SCIENTIFIC-ATLANTA INC. (m)—C-99  
SYRCUITS INTERNATIONAL INC. (m)—C-102  
ZENITH ELECTRONICS CORP. (m)—C-110

### 0310-0300

#### —encoders

ANTRONIX INC. (m)—C-70  
BLONDER-TONGUE LABORATORIES INC.  
(m)—C-73  
CABLE TECHNOLOGIES INTERNATIONAL INC.  
(d)—C-74  
CENTURY ELECTRONICS SERVICE LTD.  
(r)—C-75  
COMSE SALES/JOHN WEEKS ENTERPRISES  
(d)—C-77  
dB COMMUNICATIONS INC. (d)—C-78  
EAGLE COMTRONICS INC. (m)—C-80  
INTERCEPT COMMUNICATION PRODUCTS  
INC. (m)—C-86  
INTRASTELLER ELECTRONICS (r)—C-86  
JERROLD DIVISION (GENERAL INSTRUMENT  
CORP.) (m)—C-86  
JIT DISTRIBUTING INC. (m)—C-87  
KES INC. (d)—C-87  
PIONEER COMMUNICATIONS OF AMERICA  
INC. (m)—C-95  
SANCHEZ COMMUNICATIONS (d)—C-99  
SCIENTIFIC-ATLANTA INC. (m)—C-99  
SYRCUITS INTERNATIONAL INC. (m)—C-102  
ZENITH ELECTRONICS CORP. (m)—C-110

### 0310-0320

#### Pay-Per-View Systems

AMERICAN LIGHTWAVE SYSTEMS INC.  
(m)—C-68  
ANTENNA TECHNOLOGY CORP. (m)—C-70

ARTEL SERVICE CORP. (m & d & r)—C-70  
BLONDER-TONGUE LABORATORIES INC.  
(m)—C-73  
CABLE TECHNOLOGIES INTERNATIONAL INC.  
(d)—C-74  
CONTROL COM INC. (m)—C-77  
dB COMMUNICATIONS INC. (d)—C-78  
EAGLE COMTRONICS INC. (m)—C-80  
INTRASTELLER ELECTRONICS (r)—C-86  
JERROLD DIVISION (GENERAL INSTRUMENT  
CORP.) (m)—C-86  
LAKART CORP. (m)—C-88  
MICRODYNE CORP. (m)—C-91  
PIONEER COMMUNICATIONS OF AMERICA  
INC. (m)—C-95  
SATELLITE SIGNALS INC. (d)—C-99  
SCIENTIFIC-ATLANTA INC. (m)—C-99  
SPECTRUM MEGA HERTZ (d)—C-101  
SYRCUITS INTERNATIONAL INC. (m)—C-102  
TELEMINO CO. INC. (m & d)—C-103  
TEXSCAN CORPORATION (m)—C-104  
TOCOM DIV., GENERAL INSTRUMENT CORP.  
(m)—C-104  
TRIPLE CROWN ELECTRONICS INC.  
(m)—C-105  
ZENITH ELECTRONICS CORP. (m)—C-110

## 0320

## CONSTRUCTION EQUIPMENT & MATERIALS

### 0320-0020

#### Apartment Installation Equipment

ADAPT COMMUNICATION SUPPLY CO. INC.  
(d)—C-67  
ALFORD MANUFACTURING CO. (m)—C-68  
ANIXTER CANADA INC. (d)—C-69  
ANIXTER COMMUNICATIONS (d)—C-70  
ANITSCO CORP. (m)—C-70  
BENNER-NAWMAN INC. (m)—C-72  
BUDCO INC. (d)—C-74  
CABLE CONVERTER SERVICES CORP.  
(r)—C-74  
CABLE SERVICES CO. INC. (d)—C-74  
CABLE TV SUPPLY CO. INC. (d)—C-74  
CABLETEK CENTER PRODUCTS INC. (m &  
d)—C-74  
CATV SERVICES INC. (d)—C-75  
COIL AMERICAN TECHNOLOGY CO.  
(m)—C-77  
COMSE SALES/JOHN WEEKS ENTERPRISES  
(d)—C-77  
JERRY CONN ASSOCIATES INC. (d)—C-77  
dB COMMUNICATIONS INC. (d)—C-78  
DONLEY INTERNATIONAL INC. (d)—C-79  
THE DROP SHOP LTD. (d)—C-79  
EM ELECTRONICS INC. (d)—C-81  
IEC CO. (m)—C-85  
INDIANA PRESSED STEEL (m)—C-85  
INTERCEPT COMMUNICATION PRODUCTS  
INC. (d)—C-86  
KES INC. (d)—C-87  
LEMCO TOOL CORP. (m)—C-89  
MIDWEST CATV (m)—C-92  
T. R. PITTS CO. (d)—C-96  
RELIABLE ELECTRIC/UTILITY PRODUCTS  
(m)—C-97  
RMS ELECTRONICS INC./CATV DIVISION  
(d)—C-98  
SANCHEZ COMMUNICATIONS (d)—C-99  
SIGNAL VISION INC. (d)—C-100  
SPECTRUM MEGA HERTZ (d)—C-101  
TAIKAN CO. INC. (m)—C-102  
TELE-COMM SALES INC. (d)—C-102  
TELECRAFTER PRODUCTS CORP. (m &  
d)—C-103  
VIEWSONICS INC. (m)—C-108

### 0320-0040

#### —flush-mount service cells

CABLETEK CENTER PRODUCTS INC. (m &  
d)—C-74

DONLEY INTERNATIONAL INC. (d)—C-79  
EM ELECTRONICS INC. (d)—C-81  
SIGNAL VISION INC. (d)—C-100

### 0320-0060

#### —molding duct

BUDCO INC. (d)—C-74  
CABLE CONVERTER SERVICES CORP.  
(r)—C-74  
CABLETEK CENTER PRODUCTS INC. (m &  
d)—C-74  
CATV SERVICES INC. (d)—C-75  
dB COMMUNICATIONS INC. (d)—C-78  
DEK INC. (m)—C-78  
DONLEY INTERNATIONAL INC. (d)—C-79  
THE DROP SHOP LTD. (d)—C-79  
EM ELECTRONICS INC. (d)—C-81  
KES INC. (d)—C-87  
T. R. PITTS CO. (d)—C-96  
RMS ELECTRONICS INC./CATV DIVISION  
(d)—C-98  
SANCHEZ COMMUNICATIONS (d)—C-99  
SIGNAL VISION INC. (d)—C-100  
TELE-COMM SALES INC. (d)—C-102  
VIEWSONICS INC. (m)—C-108  
WINDERS & GEIST INC. (m)—C-110

### 0320-0080

#### —metal-trap enclosures

CABLETEK CENTER PRODUCTS INC. (m &  
d)—C-74  
CHANNELL COMMERCIAL CORP. (m)—C-76  
COIL AMERICAN TECHNOLOGY CO.  
(m)—C-77  
DONLEY INTERNATIONAL INC. (d)—C-79  
EAGLE COMTRONICS INC. (m)—C-80  
EM ELECTRONICS INC. (d)—C-81  
INDIANA PRESSED STEEL (m)—C-85  
PICO PRODUCTS INC. (m)—C-95  
PROPEL INC. (m)—C-96  
RELIABLE ELECTRIC/UTILITY PRODUCTS  
(m)—C-97  
RMS ELECTRONICS INC./CATV DIVISION  
(d)—C-98  
SANCHEZ COMMUNICATIONS (d)—C-99  
SATELLITE SIGNALS INC. (m)—C-99  
SIGNAL VISION INC. (d)—C-100  
TELECRAFTER PRODUCTS CORP. (m &  
d)—C-103  
VIEWSONICS INC. (m)—C-108  
WEATHER SCAN INC. (d)—C-108

### 0320-0100

#### —pre-wire boxes

BENNER-NAWMAN INC. (m)—C-72  
BUDCO INC. (d)—C-74  
CABLE CONVERTER SERVICES CORP.  
(r)—C-74  
CABLETEK CENTER PRODUCTS INC. (m &  
d)—C-74  
COIL AMERICAN TECHNOLOGY CO.  
(m)—C-77  
COMSE SALES/JOHN WEEKS ENTERPRISES  
(d)—C-77  
dB COMMUNICATIONS INC. (d)—C-78  
DONLEY INTERNATIONAL INC. (d)—C-79  
EM ELECTRONICS INC. (d)—C-81  
PROPEL INC. (m)—C-96  
RELIABLE ELECTRIC/UTILITY PRODUCTS  
(m)—C-97  
RMS ELECTRONICS INC./CATV DIVISION  
(d)—C-98  
SANCHEZ COMMUNICATIONS (d)—C-99  
SATELLITE SIGNALS INC. (m)—C-99  
SIGNAL VISION INC. (d)—C-100  
SPECTRUM MEGA HERTZ (d)—C-101  
TELE-COMM SALES INC. (d)—C-102  
TELECRAFTER PRODUCTS CORP. (m &  
d)—C-103  
TONER CABLE EQUIPMENT INC. (d)—C-104  
VIEWSONICS INC. (m)—C-108

## 0320-0120

**Cable Burial Equipment**

ADAPT COMMUNICATION SUPPLY CO. INC. (d)—C-67  
 ALFORD MANUFACTURING CO. (m)—C-68  
 ALPHA WIRE CORP. (m)—C-68  
 ANIXTER COMMUNICATIONS (d)—C-70  
 BUDDO INC. (d)—C-74  
 CABLE SERVICES CO. INC. (d)—C-74  
 CARLTON INTERNATIONAL MANUFACTURING CORP. (m & d)—C-75  
 J. I. CASE CO. (m)—C-75  
 THE CHARLES MACHINE WORKS INC. (m)—C-76  
 COIL AMERICAN TECHNOLOGY CO. (m)—C-77  
 dB COMMUNICATIONS INC. (d)—C-78  
 DONLEY INTERNATIONAL INC. (d)—C-79  
 IEC CO. (m & d & r)—C-85  
 KES INC. (d)—C-87  
 PIPE-PIPER, TURFCO MFG. INC. (m)—C-95  
 PYRAMID INDUSTRIES INC. (m)—C-96  
 SANCHEZ COMMUNICATIONS (d)—C-99  
 SATELLITE SIGNALS INC. (d)—C-99  
 SEAMAN-PARSONS CO. (m)—C-99  
 SIGNAL VISION INC. (d)—C-100  
 TELE-COMM SALES INC. (d)—C-102  
 UNDERGROUND EQUIPMENT & SUPPLY (m)—C-105  
 VERMEER MANUFACTURING CO. (m)—C-106

## 0320-0140

**Construction Tools & Equipment**

ADAPT COMMUNICATION SUPPLY CO. INC. (d)—C-67  
 ADRIAN STEEL CO. (m)—C-67  
 ALCESTIS DISTRIBUTION CO. (d)—C-68  
 ALFORD MANUFACTURING CO. (m)—C-68  
 ANIXTER COMMUNICATIONS (d)—C-70  
 BENNER-NAWMAN INC. (m)—C-72  
 BISHOP GROUP (subsidiary of Plymouth Rubber Co. Inc.) (m)—C-72  
 LARRY BORSON CO. (d)—C-73  
 BUDDO INC. (d)—C-74  
 CABLE SERVICES CO. INC. (d)—C-74  
 CABLE TV SUPPLY CO. INC. (d)—C-74  
 CABLETEK CENTER PRODUCTS INC. (m & d)—C-74  
 CARLTON INTERNATIONAL MANUFACTURING CORP. (m)—C-75  
 J. I. CASE CO. (m)—C-75  
 CATV SERVICES INC. (d)—C-75  
 THE CHARLES MACHINE WORKS INC. (m)—C-76  
 COMSE SALES/JOHN WEEKS ENTERPRISES (d)—C-77  
 JERRY CONN ASSOCIATES INC. (d)—C-77  
 CSE TECHNOLOGIES (m)—C-78  
 dB COMMUNICATIONS INC. (d)—C-78  
 DEVINE'S MACHINE & DESIGN INC. (d & m)—C-79  
 EM ELECTRONICS INC. (d)—C-81  
 GENERAL MACHINE PRODUCTS CO. INC. (m & d & r)—C-83  
 THE GEORGE-INGRAHAM CORP. (m)—C-83  
 GILBERT ENGINEERING CO. INC. (m)—C-83  
 BEN HUGHES COMMUNICATION PRODUCTS INC. (m)—C-85  
 IEC CO. (m & d & r)—C-85  
 JAMESON CORP. (m)—C-86  
 KES INC. (d)—C-87  
 KLEIN TOOLS INC. (m)—C-87  
 LEMCO TOOL CORP. (m)—C-89  
 MIDWEST CATV (m)—C-92  
 RIPLEY CO. INC. (m)—C-98  
 SEAMAN-PARSONS CO. (m)—C-99  
 SIGNAL VISION INC. (d)—C-100  
 SPECTRUM MEGA HERTZ (d)—C-101  
 STELCO INC. (m)—C-101  
 TECHNI-TOOL INC. (d)—C-102  
 TELE-COMM SALES INC. (d)—C-102  
 UNDERGROUND EQUIPMENT & SUPPLY (m)—C-105  
 VERMEER MANUFACTURING CO. (m)—C-106  
 VIEWSONICS INC. (m)—C-108

## 0320-0160

**Underground Boring Equipment**

ADAPT COMMUNICATION SUPPLY CO. INC. (d)—C-67  
 ALFORD MANUFACTURING CO. (m)—C-68  
 ANIXTER COMMUNICATIONS (d)—C-70  
 CARLTON INTERNATIONAL MANUFACTURING CORP. (m)—C-75  
 J. I. CASE CO. (m)—C-75  
 THE CHARLES MACHINE WORKS INC. (m)—C-76  
 dB COMMUNICATIONS INC. (d)—C-78  
 ELEPHANT INDUSTRIES (m)—C-81  
 THE GEORGE-INGRAHAM CORP. (m)—C-83  
 IEC CO. (m & d & r)—C-85  
 PIPE-PIPER, TURFCO MFG. INC. (m)—C-95  
 SEAMAN-PARSONS CO. (m)—C-99  
 SPECTRUM MEGA HERTZ (d)—C-101  
 TELE-COMM SALES INC. (d)—C-102  
 UNDERGROUND EQUIPMENT & SUPPLY (m)—C-105  
 VERMEER MANUFACTURING CO. (m)—C-106

## 0330 DISTRIBUTION EQUIPMENT

## 0330-0020

**AGC Units**

ALFORD MANUFACTURING CO. (m)—C-68  
 ANIXTER COMMUNICATIONS (d)—C-70  
 BETA TECH COMMUNICATIONS INC. (r)—C-72  
 BRADPTS (r)—C-73  
 CABLE SERVICES CO. INC. (d & r)—C-74  
 CABLE TV SUPPLY CO. INC. (d)—C-74  
 C-COR ELECTRONICS INC. (m)—C-75  
 CENTURY ELECTRONICS SERVICE LTD. (d & r)—C-75  
 CHANNEL MASTER (m)—C-76  
 CIRCUIT RESEARCH LABS INC. (m)—C-76  
 COMSE SALES/JOHN WEEKS ENTERPRISES (d)—C-77  
 EM ELECTRONICS INC. (d)—C-81  
 GAMCO INDUSTRIES INC. (m)—C-82  
 GLOBAL SYSTEMS CORP. (m)—C-83  
 HARRIS CORP. (Broadcast Division) (d)—C-84  
 HOLZBERG INC. (d)—C-85  
 INTRASTELLER ELECTRONICS (r)—C-86  
 KES INC. (d)—C-87  
 LIGHTING ELECTRIC OF PENNSYLVANIA INC. (r)—C-89  
 LINDSAY SPECIALTY PRODUCTS (m)—C-89  
 MAGNAVOX CATV SYSTEMS INC. (m)—C-90  
 MICRO-SAT S/E INC. (d)—C-91  
 MIDWEST CATV (d)—C-92  
 PERFORMANCE CABLE TV PRODUCTS (r)—C-95  
 T. R. PITTS CO. (d)—C-96  
 PROTECH AUDIO CORP. (m)—C-96  
 QUALITY RF SERVICES INC. (m & d & r)—C-97  
 RMT ENGINEERING INC. (d & r)—C-98  
 ROH/ANCHOR AUDIO (m)—C-98  
 SCIENTIFIC-ATLANTA INC. (m)—C-99  
 TRIPLE CROWN ELECTRONICS INC. (m)—C-105  
 VALLEY INTERNATIONAL INC. (m)—C-106

0330-0040  
**Addressable Taps**

ADAPT COMMUNICATION SUPPLY CO. INC. (d)—C-67  
 ALFORD MANUFACTURING CO. (m)—C-68  
 AM COMMUNICATIONS INC. (m)—C-68  
 AMERICAN LIGHTWAVE SYSTEMS INC. (m)—C-68  
 BETA TECH COMMUNICATIONS INC. (r)—C-72  
 CABLE TV SUPPLY CO. INC. (d)—C-74  
 JERRY CONN ASSOCIATES INC. (d)—C-77

## TV TRANSMITTING ANTENNAS UHF VHF MDS ITFS

We make them smarter

## BOGNER®

603 Cantiague Rock Road  
 Westbury, NY 11590  
 (516) 997-7800

dB COMMUNICATIONS INC. (d)—C-78  
 DONLEY INTERNATIONAL INC. (d)—C-79  
 EM ELECTRONICS INC. (d)—C-81  
 JTT DISTRIBUTING INC. (m)—C-87  
 LIGHTING ELECTRIC OF PENNSYLVANIA INC. (r)—C-89  
 MICRODYNE CORP. (m)—C-91  
 T. R. PITTS CO. (d)—C-96  
 SPECTRUM MEGA HERTZ (d)—C-101  
 SYRCLITS INTERNATIONAL INC. (m)—C-102  
 TONER CABLE EQUIPMENT INC. (d)—C-104  
 TRIPLE CROWN ELECTRONICS INC. (m)—C-105  
 VIEWSONICS INC. (m)—C-108

## 0330-0060

**Amplifiers**

ADAPT COMMUNICATION SUPPLY CO. INC. (d)—C-67  
 ALFORD MANUFACTURING CO. (m)—C-68  
 ALLEN AVIONICS INC. (m)—C-68  
 ANIXTER CANADA INC. (d)—C-69  
 ANIXTER COMMUNICATIONS (d)—C-70  
 ANTRONIX INC. (m)—C-70  
 ANTRONIX SALES (m)—C-70  
 ANTSCO CORP. (m)—C-70  
 BETA TECH COMMUNICATIONS INC. (r)—C-72  
 BLONDER-TONGUE LABORATORIES INC. (m)—C-73  
 BRADPTS (r)—C-73  
 BROADBAND ENGINEERING INC. (m)—C-73  
 BSM SYSTEMS INC. (m & d)—C-73  
 CABLE SERVICES CO. INC. (d & r)—C-74  
 CABLE TV SUPPLY CO. INC. (d)—C-74  
 CABLETENNA CORP. (m)—C-74  
 CATV SERVICES INC. (d)—C-75  
 C-COR ELECTRONICS INC. (m)—C-75  
 CENTRAL DYNAMICS LTD. (m & r)—C-75  
 CENTURY ELECTRONICS SERVICE LTD. (d & r)—C-75  
 CHANNEL MASTER (m)—C-76  
 COLORMAX ELECTRONIC CORP. (d)—C-77  
 COMPREHENSIVE VIDEO SUPPLY CORP. (d)—C-77  
 COMSE SALES/JOHN WEEKS ENTERPRISES (d)—C-77  
 JERRY CONN ASSOCIATES INC. (d)—C-77  
 dB COMMUNICATIONS INC. (d)—C-78  
 DECIBEL PRODUCTS INC. (m)—C-78  
 DONLEY INTERNATIONAL INC. (d)—C-79  
 THE DROP SHOP LTD. (d)—C-79  
 ELECTROLINE TV EQUIPMENT INC. (m)—C-80  
 EM ELECTRONICS INC. (m & d)—C-81  
 GAMCO INDUSTRIES INC. (m)—C-82  
 G. C. ELECTRONICS CO. (m)—C-82  
 GENERAL ELECTRIC CO. (CCTV Operation) (m)—C-82  
 GENTNER ELECTRONICS CORP. (m)—C-83  
 GLOBAL SYSTEMS CORP. (m)—C-83  
 IMMAD BROADCAST SERVICES (d & r)—C-85  
 INTERCEPT COMMUNICATION PRODUCTS INC. (m)—C-86  
 INTERNATIONAL NUCLEAR CORP. (m)—C-86  
 INTRASTELLER ELECTRONICS (r)—C-86  
 JERROLD DIVISION (GENERAL INSTRUMENT CORP.) (m)—C-86  
 KES INC. (d)—C-87  
 Lenco INC. (Electronics Div.) (m)—C-89  
 LIGHTING ELECTRIC OF PENNSYLVANIA INC. (r)—C-89  
 LINDSAY SPECIALTY PRODUCTS (m)—C-89  
 MAGNAVOX CATV SYSTEMS INC. (m)—C-90  
 MICRO-SAT S/E INC. (d)—C-91  
 MICRO-TRAK CORP. (m)—C-91

MIDWEST CATV (d)—C-92  
 NEXUS ENGINEERING CORP. (d)—C-93  
 PASSIVE DEVICES INC. (d)—C-95  
 PERFORMANCE CABLE TV PRODUCTS (r)—C-95  
 PHILIPS TEST & MEASURING INSTRUMENTS (m)—C-95  
 PICO PRODUCTS INC. (m)—C-95  
 PROTECH AUDIO CORP. (m)—C-96  
 QUALITY RF SERVICES INC. (m & d & r)—C-97  
 RMT ENGINEERING INC. (d & r)—C-98  
 RTS SYSTEMS INC. (m)—C-98  
 SATELLITE SIGNALS INC. (d)—C-99  
 SCIENTIFIC-ATLANTA INC. (m)—C-99  
 SIGNAL VISION INC. (d)—C-100  
 SPECTRUM MEGA HERTZ (d)—C-101  
 TELE-COMM SALES INC. (d)—C-102  
 TELEVISION EQUIPMENT ASSOCIATES INC. (m)—C-103  
 TEXSCAN CORPORATION (m)—C-104  
 TONER CABLE EQUIPMENT INC. (d)—C-104  
 TRIPLE CROWN ELECTRONICS INC. (m)—C-105  
 UTAH SCIENTIFIC INC. (m)—C-106  
 VIEWSONICS INC. (m)—C-108  
 WEATHER SCAN INC. (d)—C-108

## 0330-0080

**—apartment**

ANTRONIX INC. (m)—C-70  
 ANTRONIX SALES (m)—C-70  
 ANTSCO CORP. (m)—C-70  
 BETA TECH COMMUNICATIONS INC. (r)—C-72  
 BLONDER-TONGUE LABORATORIES INC. (m)—C-73  
 BROADBAND ENGINEERING INC. (m)—C-73  
 CABLETENNA CORP. (m)—C-74  
 C-COR ELECTRONICS INC. (m)—C-75  
 CENTURY ELECTRONICS SERVICE LTD. (d & r)—C-75  
 COMSE SALES/JOHN WEEKS ENTERPRISES (d)—C-77  
 dB COMMUNICATIONS INC. (d)—C-78  
 DONLEY INTERNATIONAL INC. (d)—C-79  
 THE DROP SHOP LTD. (d)—C-79  
 ELECTROLINE TV EQUIPMENT INC. (m)—C-80  
 EM ELECTRONICS INC. (d)—C-81  
 GAMCO INDUSTRIES INC. (m)—C-82  
 IMMAD BROADCAST SERVICES (d & r)—C-85  
 INTERCEPT COMMUNICATION PRODUCTS INC. (m)—C-86  
 INTRASTELLER ELECTRONICS (r)—C-86  
 JERROLD DIVISION (GENERAL INSTRUMENT CORP.) (m)—C-86  
 KES INC. (d)—C-87  
 LINDSAY SPECIALTY PRODUCTS (m)—C-89  
 MAGNAVOX CATV SYSTEMS INC. (m)—C-90  
 MICRO-SAT S/E INC. (d)—C-91  
 MICRODYNE CORP. (m)—C-91  
 NEXUS ENGINEERING CORP. (d)—C-93  
 PASSIVE DEVICES INC. (d)—C-95  
 QUALITY RF SERVICES INC. (r)—C-97  
 RMT ENGINEERING INC. (d & r)—C-98  
 SCIENTIFIC-ATLANTA INC. (m)—C-99  
 SIGNAL VISION INC. (d)—C-100  
 TONER CABLE EQUIPMENT INC. (d)—C-104  
 TRANS-USA CORP. (m)—C-105  
 TRIPLE CROWN ELECTRONICS INC. (m)—C-105  
 VIEWSONICS INC. (m)—C-108

## CABLE EQUIPMENT & SUPPLIES—0300

### 0330-0100

#### —bridging

BETA TECH COMMUNICATIONS INC. (r)—C-72  
BROADBAND ENGINEERING INC. (m)—C-73  
C-COR ELECTRONICS INC. (m)—C-75  
CENTURY ELECTRONICS SERVICE LTD. (d & r)—C-75  
COMSE SALES/JOHN WEEKS ENTERPRISES (d)—C-77  
dB COMMUNICATIONS INC. (d)—C-78  
EM ELECTRONICS INC. (d)—C-81  
GAMCO INDUSTRIES INC. (m)—C-82  
INTERNATIONAL NUCLEAR CORP. (m)—C-86  
INTRASTELLER ELECTRONICS (r)—C-86  
JERROLD DIVISION (GENERAL INSTRUMENT CORP.) (m)—C-86  
KES INC. (d)—C-87  
LINDSAY SPECIALTY PRODUCTS (m)—C-89  
MAGNAVOX CATV SYSTEMS INC. (m)—C-90  
MICRO-SAT S/E INC. (d)—C-91  
NEXUS ENGINEERING CORP. (d)—C-93  
PROTECH AUDIO CORP. (m)—C-96  
QUALITY RF SERVICES INC. (m & d & r)—C-97  
ROH/ANCHOR AUDIO (m)—C-98  
SCIENTIFIC-ATLANTA INC. (m)—C-99  
TONER CABLE EQUIPMENT INC. (d)—C-104

### 0330-0120

#### Attenuators

ADAPT COMMUNICATION SUPPLY CO. INC. (d)—C-67  
ALFORD MANUFACTURING CO. (m)—C-68  
ALLEN AVIONICS INC. (m)—C-68  
ANIXTER CANADA INC. (d)—C-69  
ANIXTER COMMUNICATIONS (d)—C-70  
ANTRONIX INC. (m)—C-70  
ANTRONIX SALES (m)—C-70  
ANTSCO CORP. (m)—C-70  
ATLAS/SOUNDOLIER (m)—C-71  
BIRD ELECTRONIC CORP. (m & d)—C-72  
BLONDER-TONGUE LABORATORIES INC. (m)—C-73  
CABLE SERVICES CO. INC. (d & r)—C-74  
CABLE TV SUPPLY CO. INC. (d)—C-74  
CABLETENNA CORP. (m)—C-74  
C-COR ELECTRONICS INC. (m)—C-75  
COAXIAL DYNAMICS INC. (m)—C-76  
COLORMAX ELECTRONIC CORP. (d)—C-77  
COMSE SALES/JOHN WEEKS ENTERPRISES (d)—C-77  
JERRY CONN ASSOCIATES INC. (d)—C-77  
DONLEY INTERNATIONAL INC. (d)—C-79  
THE DROP SHOP LTD. (d)—C-79  
ELECTROLINE TV EQUIPMENT INC. (m)—C-80  
EM ELECTRONICS INC. (d)—C-81  
GAMCO INDUSTRIES INC. (m)—C-82  
G. C. ELECTRONICS CO. (m)—C-82  
HARRIS CORP. (Broadcast Division) (d)—C-84  
INTERCEPT COMMUNICATION PRODUCTS INC. (m)—C-86  
KAY ELEMETRICS CORP. (m)—C-87  
KES INC. (d)—C-87  
KINGS ELECTRONICS CO. INC. (m)—C-87  
LIGHTING ELECTRIC OF PENNSYLVANIA INC. (r)—C-89  
LINDSAY SPECIALTY PRODUCTS (m)—C-89  
LRC/VITEK (m)—C-90  
MAGNAVOX CATV SYSTEMS INC. (m)—C-90  
MULTI PRODUCTS INTERNATIONAL (m)—C-93  
NARDA MICROWAVE CORP. (m)—C-93  
PASSIVE DEVICES INC. (d)—C-95  
PERFORMANCE CABLE TV PRODUCTS (m & d & r)—C-95  
PICO PRODUCTS INC. (m)—C-95  
RMS ELECTRONICS INC./CATV DIVISION (d)—C-98  
RMT ENGINEERING INC. (d & r)—C-98  
ROH/ANCHOR AUDIO (m)—C-98  
ROHDE & SCHWARZ POLARAD INC. (m)—C-98  
SANCHEZ COMMUNICATIONS (d)—C-99

SATELLITE SIGNALS INC. (d)—C-99  
SCIENTIFIC-ATLANTA INC. (m)—C-99  
SIGNAL VISION INC. (d)—C-100  
SPECTRUM MEGA HERTZ (d)—C-101  
TELE-COMM SALES INC. (d)—C-102  
TEXSCAN CORPORATION (m)—C-104  
TONER CABLE EQUIPMENT INC. (d)—C-104  
TRANS-USA CORP. (m)—C-105  
TRIPLE CROWN ELECTRONICS INC. (m)—C-105  
VIEWSONICS INC. (m)—C-108  
WEATHER SCAN INC. (d)—C-108

### 0330-0140

#### Buried Plant Accessories

ADAPT COMMUNICATION SUPPLY CO. INC. (d)—C-67  
ALFORD MANUFACTURING CO. (m)—C-68  
ANIXTER COMMUNICATIONS (d)—C-70  
ANTRONIX SALES (m)—C-70  
CABLE SERVICES CO. INC. (d & r)—C-74  
CABLE TV SUPPLY CO. INC. (d)—C-74  
COIL AMERICAN TECHNOLOGY CO. (m)—C-77  
COLORMAX ELECTRONIC CORP. (d)—C-77  
dB COMMUNICATIONS INC. (d)—C-78  
EM ELECTRONICS INC. (d)—C-81  
GENERAL MACHINE PRODUCTS CO. INC. (m & d)—C-83  
IEC CO. (m & d & r)—C-85  
INDIANA PRESSED STEEL (m)—C-85  
KES INC. (d)—C-87  
LIGHTING ELECTRIC OF PENNSYLVANIA INC. (r)—C-89  
MIDWEST CATV (d)—C-92  
PASSIVE DEVICES INC. (d)—C-95  
PLYMOUTH RUBBER CO. INC. (m)—C-96  
SATELLITE SIGNALS INC. (d)—C-99  
SIGNAL VISION INC. (d)—C-100  
TELE-COMM SALES INC. (d)—C-102  
TONER CABLE EQUIPMENT INC. (d)—C-104

### 0330-0160

#### Cable Clips

ABERDEEN CO. (m)—C-67  
ADAPT COMMUNICATION SUPPLY CO. INC. (d)—C-67  
ALFORD MANUFACTURING CO. (m)—C-68  
ANIXTER COMMUNICATIONS (d)—C-70  
ANTRONIX INC. (m)—C-70  
ANTSCO CORP. (m)—C-70  
CABLE SERVICES CO. INC. (d)—C-74  
CABLE TV SUPPLY CO. INC. (d)—C-74  
CABLETEK CENTER PRODUCTS INC. (m & d)—C-74  
CABLETENNA CORP. (m)—C-74  
COLORMAX ELECTRONIC CORP. (d)—C-77  
COMSE SALES/JOHN WEEKS ENTERPRISES (d)—C-77  
JERRY CONN ASSOCIATES INC. (d)—C-77  
DEK INC. (m)—C-78  
DIAMOND COMMUNICATION PRODUCTS INC. (m)—C-79  
DONLEY INTERNATIONAL INC. (d)—C-79  
EM ELECTRONICS INC. (d)—C-81  
GAMCO INDUSTRIES INC. (m)—C-82  
ITW LINX (m)—C-86  
KES INC. (d)—C-87  
LIGHTING ELECTRIC OF PENNSYLVANIA INC. (r)—C-89  
MIDWEST CATV (d)—C-92  
PASSIVE DEVICES INC. (d)—C-95  
PICO PRODUCTS INC. (m)—C-95  
QUALITY VIDEO SUPPLY CORP. (d)—C-97  
RMS ELECTRONICS INC./CATV DIVISION (d)—C-98  
RMT ENGINEERING INC. (d)—C-98  
SANCHEZ COMMUNICATIONS (d)—C-99  
SATELLITE SIGNALS INC. (d)—C-99  
SIGNAL VISION INC. (d)—C-100  
SPECTRUM MEGA HERTZ (d)—C-101  
TELE-COMM SALES INC. (d)—C-102  
TONER CABLE EQUIPMENT INC. (d)—C-104

TRANS-USA CORP. (m)—C-105  
T.V.C. SUPPLY CO. INC. (d)—C-105  
VEAM (Division of Litton Systems Inc.) (m)—C-106  
VIEWSONICS INC. (m)—C-108  
WEATHER SCAN INC. (d)—C-108  
WELDONE TRADING CO. INC. (m)—C-108

### 0330-0180

#### Cable Tuners

ALFORD MANUFACTURING CO. (m)—C-68  
ANIXTER COMMUNICATIONS (d)—C-70  
BETA TECH COMMUNICATIONS INC. (r)—C-72  
CABLE SERVICES CO. INC. (d)—C-74  
CABLE TV SUPPLY CO. INC. (d)—C-74  
CENTURY ELECTRONICS SERVICE LTD. (d & r)—C-75  
DONLEY INTERNATIONAL INC. (d)—C-79  
EM ELECTRONICS INC. (d)—C-81  
JIT DISTRIBUTING INC. (m)—C-87  
LIGHTING ELECTRIC OF PENNSYLVANIA INC. (r)—C-89  
MIDWEST CATV (d)—C-92  
ROHDE & SCHWARZ POLARAD INC. (m)—C-98  
SPECTRUM MEGA HERTZ (d)—C-101  
TONER CABLE EQUIPMENT INC. (d)—C-104

### 0330-0200

#### Coaxial Cable

ADAPT COMMUNICATION SUPPLY CO. INC. (d)—C-67  
ALFORD MANUFACTURING CO. (m)—C-68  
ALPHA WIRE CORP. (m)—C-68  
ANIXTER COMMUNICATIONS (d)—C-70  
ANTRONIX INC. (m)—C-70  
ANTSCO CORP. (m)—C-70  
BELDEN ELECTRONIC WIRE & CABLE (m)—C-72  
BLONDER-TONGUE LABORATORIES INC. (d)—C-73  
CABLE SERVICES CO. INC. (d)—C-74  
CABLE TV SUPPLY CO. INC. (d)—C-74  
CANARE CABLE INC. (m & d)—C-75  
CAPSCAN CABLE CO. (m)—C-75  
CATV SERVICES INC. (d)—C-75  
CHANNELL COMMERCIAL CORP. (d)—C-76  
CHESTER CABLE (m)—C-76  
COLORMAX ELECTRONIC CORP. (d)—C-77  
COMMUNICATION MARKETING & CONSULTING LTD. (m)—C-77  
COMPREHENSIVE VIDEO SUPPLY CORP. (d)—C-77  
COMSE SALES/JOHN WEEKS ENTERPRISES (d)—C-77  
JERRY CONN ASSOCIATES INC. (d)—C-77  
dB COMMUNICATIONS INC. (d)—C-78  
DECIBEL PRODUCTS INC. (m)—C-78  
DONLEY INTERNATIONAL INC. (d)—C-79  
THE DROP SHOP LTD. (d)—C-79  
EM ELECTRONICS INC. (d)—C-81  
GENERAL INSTRUMENT CORP. (CABLE HOME GROUP) (m)—C-82  
HARRIS CORP. (Broadcast Division) (d)—C-84  
KES INC. (d)—C-87  
KINTRONIC LABORATORIES INC. (d)—C-87  
LIGHTING ELECTRIC OF PENNSYLVANIA INC. (r)—C-89  
MAGNAVOX CATV SYSTEMS INC. (d)—C-90  
MICRO-SAT S/E INC. (d)—C-91  
MOHAWK WIRE & CABLE CORP. (m)—C-92  
NEXUS ENGINEERING CORP. (d)—C-93  
PASSIVE DEVICES INC. (d)—C-95  
PICO PRODUCTS INC. (m)—C-95  
RMS ELECTRONICS INC./CATV DIVISION (d)—C-98  
RMT ENGINEERING INC. (d)—C-98  
SANCHEZ COMMUNICATIONS (d)—C-99  
SATELLITE SIGNALS INC. (d)—C-99  
SIGNAL VISION INC. (d)—C-99  
SPECTRUM MEGA HERTZ (d)—C-101  
TAIKAN CO. INC. (m)—C-102  
TELE-COMM SALES INC. (d)—C-102  
TEXSCAN CORPORATION (m)—C-104  
TONER CABLE EQUIPMENT INC. (d)—C-104  
TRANS-USA CORP. (m)—C-105  
T.V.C. SUPPLY CO. INC. (d)—C-105  
VIEWSONICS INC. (m)—C-108  
WEATHER SCAN INC. (d)—C-108  
WIDE BAND ENGINEERING CO. (m)—C-110

TEPCO CORP. (d)—C-103  
TIMES FIBER COMMUNICATIONS INC. (m)—C-104  
TONER CABLE EQUIPMENT INC. (d)—C-104  
TRILOGY COMMUNICATIONS (m)—C-105  
TROMPETER ELECTRONICS INC. (m)—C-105  
T.V.C. SUPPLY CO. INC. (d)—C-105  
WEATHER SCAN INC. (d)—C-108  
WIREWORKS CORP. (d)—C-110  
WSI CORP. (d)—C-110

### 0330-0220

#### Directional Couplers

ADAPT COMMUNICATION SUPPLY CO. INC. (d)—C-67  
ALFORD MANUFACTURING CO. (m)—C-68  
ANIXTER COMMUNICATIONS (d)—C-70  
ANTRONIX INC. (m)—C-70  
ANTRONIX SALES (m)—C-70  
ANTSCO CORP. (m)—C-70  
BLONDER-TONGUE LABORATORIES INC. (m)—C-73  
CABLE SERVICES CO. INC. (d & r)—C-74  
CABLE TV SUPPLY CO. INC. (d)—C-74  
CABLETENNA CORP. (m)—C-74  
C-COR ELECTRONICS INC. (m)—C-75  
COAXIAL DYNAMICS INC. (m)—C-76  
COIL AMERICAN TECHNOLOGY CO. (m)—C-77  
COLORMAX ELECTRONIC CORP. (d)—C-77  
COMSE SALES/JOHN WEEKS ENTERPRISES (d)—C-77  
JERRY CONN ASSOCIATES INC. (d)—C-77  
DECIBEL PRODUCTS INC. (m)—C-78  
DONLEY INTERNATIONAL INC. (d)—C-79  
THE DROP SHOP LTD. (m)—C-79  
EAGLE COMTRONICS INC. (m)—C-80  
ELECTROLINE TV EQUIPMENT INC. (m)—C-80  
EM ELECTRONICS INC. (m & d)—C-81  
GAMCO INDUSTRIES INC. (m)—C-82  
INTERCEPT COMMUNICATION PRODUCTS INC. (m)—C-86  
JERROLD DIVISION (GENERAL INSTRUMENT CORP.) (m)—C-86  
KDI ELECTRONICS (m)—C-87  
KES INC. (d)—C-87  
LIGHTING ELECTRIC OF PENNSYLVANIA INC. (r)—C-89  
LINDSAY SPECIALTY PRODUCTS (m)—C-89  
MAGNAVOX CATV SYSTEMS INC. (m)—C-90  
MICRO COMMUNICATIONS INC. (m)—C-91  
MICROWAVE FILTER CO. INC. (m)—C-92  
MIDWEST CATV (d)—C-92  
MULTI PRODUCTS INTERNATIONAL (m)—C-93  
NARDA MICROWAVE CORP. (m)—C-93  
NEXUS ENGINEERING CORP. (d)—C-93  
PECA INC. (m)—C-95  
PHILIPS TEST & MEASURING INSTRUMENTS (m)—C-95  
PICO PRODUCTS INC. (m)—C-95  
RMS ELECTRONICS INC./CATV DIVISION (d)—C-98  
RMT ENGINEERING INC. (d)—C-98  
ROHDE & SCHWARZ POLARAD INC. (m)—C-98  
SANCHEZ COMMUNICATIONS (d)—C-99  
SATELLITE SIGNALS INC. (d)—C-99  
SCIENTIFIC-ATLANTA INC. (m)—C-99  
SHIVELY LABORATORIES INC. (m)—C-99  
SIGNAL VISION INC. (d)—C-100  
SPECTRUM MEGA HERTZ (d)—C-101  
TAIKAN CO. INC. (m)—C-102  
TELE-COMM SALES INC. (d)—C-102  
TEXSCAN CORPORATION (m)—C-104  
TONER CABLE EQUIPMENT INC. (d)—C-104  
TRANS-USA CORP. (m)—C-105  
T.V.C. SUPPLY CO. INC. (d)—C-105  
VIEWSONICS INC. (m)—C-108  
WEATHER SCAN INC. (d)—C-108  
WIDE BAND ENGINEERING CO. (m)—C-110

0330-0240

**Drop Connectors**

ADAPT COMMUNICATION SUPPLY CO. INC. (c)—C-67  
 ALFORD MANUFACTURING CO. (m)—C-68  
 ANIXTER COMMUNICATIONS (d)—C-70  
 ANTRONIX INC. (m)—C-70  
 ANTSCO CORP. (m)—C-70  
 ARCOM LABS (d)—C-70  
 CABLE SERVICES CO. INC. (d)—C-74  
**CABLE TV SUPPLY CO. INC. (d)—C-74**  
 CABLE-LOCK CONNECTORS LTD. (m)—C-74  
 COLORMAX ELECTRONIC CORP. (d)—C-77  
 COMSE SALES/JOHN WEEKS ENTERPRISES (d)—C-77  
 JERRY CONN ASSOCIATES INC. (d)—C-77  
 dB COMMUNICATIONS INC. (d)—C-78  
 DONLEY INTERNATIONAL INC. (d)—C-79  
 THE DROP SHOP LTD. (m)—C-79  
 EM ELECTRONICS INC. (d)—C-81  
 GAMCO INDUSTRIES INC. (m)—C-82  
 GILBERT ENGINEERING CO. INC. (m)—C-83  
**INTERCEPT COMMUNICATION PRODUCTS INC. (m)—C-86**  
 KES INC. (d)—C-87  
 LIGHTING ELECTRIC OF PENNSYLVANIA INC. (r)—C-89  
 LINDSAY SPECIALTY PRODUCTS (m)—C-89  
 LRC/ATEK (m)—C-90  
 MAGNAVOX CATV SYSTEMS INC. (m)—C-90  
 MIDWEST CATV (d)—C-92  
 NEXUS ENGINEERING CORP. (d)—C-93  
 NORTHERN CATV SALES & DISTRIBUTORS INC (d)—C-94  
 PICD PRODUCTS INC. (m)—C-95  
 PREFORMED LINE PRODUCTS CO. (m)—C-96  
 PYRAMID INDUSTRIES INC. (m)—C-96  
 RAYCHEM CORP. (m)—C-97  
**RMS ELECTRONICS INC./CATV DIVISION (d)—C-98**  
**RMT ENGINEERING INC. (d)—C-98**  
 SANCHEZ COMMUNICATIONS (d)—C-99  
 SATELLITE SIGNALS INC. (d)—C-99  
 SCIENTIFIC-ATLANTA INC. (m)—C-99  
 SIGNAL VISION INC. (d)—C-100  
 SPECTRUM MEGA HERTZ (d)—C-101  
 TAIKAN CO. INC. (m)—C-102  
 TELE-COMM SALES INC. (d)—C-102  
 TONER CABLE EQUIPMENT INC. (d)—C-104  
 TRANS-USA CORP. (m)—C-105  
 TROMPETER ELECTRONICS INC. (m)—C-105  
 UNION CONNECTOR CO. INC. (m)—C-106  
 VEAM (Division of Litton Systems Inc.) (m)—C-106  
 VIEWSONICS INC. (m)—C-108  
 WEATHER SCAN INC. (d)—C-108

0330-0260

**Drop Equipment**

ADAPT COMMUNICATION SUPPLY CO. INC. (d)—C-67  
 ALFORD MANUFACTURING CO. (m)—C-68  
 ANIXTER COMMUNICATIONS (d)—C-70  
 ANTRONIX INC. (m)—C-70  
 ANTRONIX SALES (m)—C-70  
 CABLE SERVICES CO. INC. (d)—C-74  
**CABLE TV SUPPLY CO. INC. (d)—C-74**  
 CABLETEK CENTER PRODUCTS INC. (m & d)—C-74  
**CATV SERVICES INC. (d)—C-75**  
 CHANNEL MASTER (m)—C-76  
 COLORMAX ELECTRONIC CORP. (d)—C-77  
 COMSE SALES/JOHN WEEKS ENTERPRISES (d)—C-77  
 JERRY CONN ASSOCIATES INC. (d)—C-77  
 DIAMOND COMMUNICATION PRODUCTS INC. (m)—C-79  
 DONLEY INTERNATIONAL INC. (d)—C-79  
 THE DROP SHOP LTD. (m)—C-79  
 EM ELECTRONICS INC. (m & d)—C-81  
 GAMCO INDUSTRIES INC. (m)—C-82  
 GENERAL MACHINE PRODUCTS CO. INC. (m & d)—C-83  
 GILBERT ENGINEERING CO. INC. (m)—C-83  
 IEC CO. (m & d & r)—C-85

**INTERCEPT COMMUNICATION PRODUCTS**

INC. (m)—C-86  
 KES INC. (d)—C-87  
 LEMCO TOOL CORP. (m)—C-89  
 LIGHTING ELECTRIC OF PENNSYLVANIA INC. (r)—C-89  
 LINDSAY SPECIALTY PRODUCTS (m)—C-89  
 MAGNAVOX CATV SYSTEMS INC. (m)—C-90  
 MIDWEST CATV (d)—C-92  
 NEXUS ENGINEERING CORP. (d)—C-93  
**RMT ENGINEERING INC. (d)—C-98**  
 SANCHEZ COMMUNICATIONS (d)—C-99  
 SATELLITE SIGNALS INC. (d)—C-99  
 SIGNAL VISION INC. (d)—C-100  
 SPECTRUM MEGA HERTZ (d)—C-101  
 TELE-COMM SALES INC. (d)—C-102  
 TONER CABLE EQUIPMENT INC. (d)—C-104  
 TRANS-USA CORP. (m)—C-105  
 TRILOGY COMMUNICATIONS (m)—C-105  
 UNDERGROUND EQUIPMENT & SUPPLY (m)—C-105  
 VIEWSONICS INC. (m)—C-108  
 WEATHER SCAN INC. (d)—C-108  
**WHITE SANDS CABLE CO. INC. (m)—C-110**

0330-0280

**—one-way**

ANTRONIX INC. (m)—C-70  
 ANTRONIX SALES (m)—C-70  
 THE DROP SHOP LTD. (m)—C-79  
 EM ELECTRONICS INC. (d)—C-81  
 GAMCO INDUSTRIES INC. (m)—C-82  
**INTERCEPT COMMUNICATION PRODUCTS INC. (m)—C-86**  
 LINDSAY SPECIALTY PRODUCTS (m)—C-89  
 MAGNAVOX CATV SYSTEMS INC. (m)—C-90  
 NEXUS ENGINEERING CORP. (d)—C-93  
**RMT ENGINEERING INC. (d)—C-98**  
 SIGNAL VISION INC. (d)—C-100  
 TONER CABLE EQUIPMENT INC. (d)—C-104  
 TRANS-USA CORP. (m)—C-105  
 VIEWSONICS INC. (m)—C-108

0330-0300

**—two-way**

ANTRONIX INC. (m)—C-70  
 ANTRONIX SALES (m)—C-70  
 THE DROP SHOP LTD. (m)—C-79  
 EM ELECTRONICS INC. (d)—C-81  
 GAMCO INDUSTRIES INC. (m)—C-82  
**INTERCEPT COMMUNICATION PRODUCTS INC. (m)—C-86**  
 LINDSAY SPECIALTY PRODUCTS (m)—C-89  
 MAGNAVOX CATV SYSTEMS INC. (m)—C-90  
 MIDWEST CATV (d)—C-92  
 NEXUS ENGINEERING CORP. (d)—C-93  
 SIGNAL VISION INC. (d)—C-100  
 TONER CABLE EQUIPMENT INC. (d)—C-104  
 TRANS-USA CORP. (m)—C-105  
 VIEWSONICS INC. (m)—C-108

0330-0320

**Drop Grips**

ADAPT COMMUNICATION SUPPLY CO. INC. (d)—C-67  
 ALFORD MANUFACTURING CO. (m)—C-68  
 ANIXTER COMMUNICATIONS (d)—C-70  
 CABLE SERVICES CO. INC. (d)—C-74  
**CABLE TV SUPPLY CO. INC. (d)—C-74**  
 COMSE SALES/JOHN WEEKS ENTERPRISES (d)—C-77  
 JERRY CONN ASSOCIATES INC. (d)—C-77  
 DIAMOND COMMUNICATION PRODUCTS INC. (m)—C-79  
 EM ELECTRONICS INC. (d)—C-81  
 GAMCO INDUSTRIES INC. (m)—C-82  
 ITW LINX (m)—C-86  
 LIGHTING ELECTRIC OF PENNSYLVANIA INC. (r)—C-89  
 NEXUS ENGINEERING CORP. (d)—C-93  
 PREFORMED LINE PRODUCTS CO. (m)—C-96



PO Box 68 • White Haven, PA 18661 • 717-443-9575  
 1-800-233-6193  
 FAX 717-443-9257

**BROADCAST & STUDIO PRODUCTS**

UHF, VHF, MMDS and  
 ITFS equipment

Turnkey Systems Since 1960

SANCHEZ COMMUNICATIONS (d)—C-99  
 SATELLITE SIGNALS INC. (d)—C-99  
 SIGNAL VISION INC. (d)—C-100  
 SPECTRUM MEGA HERTZ (d)—C-101  
 TAIKAN CO. INC. (m)—C-102  
 TONER CABLE EQUIPMENT INC. (d)—C-104  
 WEATHER SCAN INC. (d)—C-108

0330-0340

**Equalizers**

ALFORD MANUFACTURING CO. (m)—C-68  
 ALLEN AVIONICS INC. (m)—C-68  
 ANIXTER COMMUNICATIONS (d)—C-70  
 ANTRONIX INC. (m)—C-70  
 ANTSCO CORP. (m)—C-70  
 BETA TECH COMMUNICATIONS INC. (r)—C-72  
 CABLE SERVICES CO. INC. (d)—C-74  
**CABLE TV SUPPLY CO. INC. (d)—C-74**  
 THE CAMERA MART INC. (d & r)—C-74  
 C-COR ELECTRONICS INC. (m)—C-75  
 CHANNEL MASTER (m)—C-76  
 DONLEY INTERNATIONAL INC. (d)—C-79  
 ELECTROLINE TV EQUIPMENT INC. (m)—C-80  
 EM ELECTRONICS INC. (d)—C-81  
 GAMCO INDUSTRIES INC. (m)—C-82  
 HARRIS CORP. (Broadcast Division) (d)—C-84  
**INTERCEPT COMMUNICATION PRODUCTS INC. (m)—C-86**

INTERNATIONAL NUCLEAR CORP. (m)—C-86  
 INTRASTELLER ELECTRONICS (r)—C-86  
**JERROLD DIVISION (GENERAL INSTRUMENT CORP.) (m)—C-86**  
 KES INC. (d)—C-87  
 LEMCO INC. (Electronics Div.) (m)—C-89  
 LIGHTING ELECTRIC OF PENNSYLVANIA INC. (r)—C-89  
 LINDSAY SPECIALTY PRODUCTS (m)—C-89  
 MAGNAVOX CATV SYSTEMS INC. (m)—C-90  
 MIDWEST CATV (d)—C-92  
 PHILIPS TEST & MEASURING INSTRUMENTS (m)—C-95  
 QUALITY RF SERVICES INC. (m & d & r)—C-97  
**RMT ENGINEERING INC. (d)—C-98**  
 SATELLITE SIGNALS INC. (d)—C-99  
 SCIENTIFIC-ATLANTA INC. (m)—C-99  
 SPECTRUM MEGA HERTZ (d)—C-101  
 TEMTRON ELECTRONICS (d)—C-103  
 TEXSCAN CORPORATION (m)—C-104  
 TONER CABLE EQUIPMENT INC. (d)—C-104  
 TRIPLE CROWN ELECTRONICS INC. (m)—C-105  
 VALLEY INTERNATIONAL INC. (m)—C-106  
 VIEWSONICS INC. (m)—C-108  
 WEATHER SCAN INC. (d)—C-108

**CABLE TV SUPPLY CO. INC. (d)—C-74**  
 THE CAMERA MART INC. (d & r)—C-74  
**CATV SERVICES INC. (d)—C-75**  
 C-COR ELECTRONICS INC. (m)—C-75  
 CENTURY ELECTRONICS SERVICE LTD. (d & r)—C-75  
 CHANNEL MASTER (m)—C-76  
 COMPREHENSIVE VIDEO SUPPLY CORP. (d)—C-77  
 COMSE SALES/JOHN WEEKS ENTERPRISES (d)—C-77

JERRY CONN ASSOCIATES INC. (d)—C-77  
 dB COMMUNICATIONS INC. (d)—C-78  
 ELECTROLINE TV EQUIPMENT INC. (m)—C-80  
 EM ELECTRONICS INC. (d)—C-81  
 GAMCO INDUSTRIES INC. (m)—C-82  
 HARRIS CORP. (Broadcast Division) (d)—C-84  
 INTRASTELLER ELECTRONICS (r)—C-86  
**JERROLD DIVISION (GENERAL INSTRUMENT CORP.) (m)—C-86**  
 KES INC. (d)—C-87  
 LIGHTING ELECTRIC OF PENNSYLVANIA INC. (r)—C-89  
 LINDSAY SPECIALTY PRODUCTS (m)—C-89  
 MAGNAVOX CATV SYSTEMS INC. (m)—C-90  
 MICRO-SAT S/E INC. (d)—C-91  
 MICRODYNE CORP. (m)—C-91  
 NEXUS ENGINEERING CORP. (d)—C-93  
 PERFORMANCE CABLE TV PRODUCTS (r)—C-95  
 PHILIPS TEST & MEASURING INSTRUMENTS (m)—C-95  
 QUALITY RF SERVICES INC. (r)—C-97  
**RMT ENGINEERING INC. (d & r)—C-98**  
 ROH/ANCHOR AUDIO (m)—C-98  
 SATELLITE SIGNALS INC. (d)—C-99  
 SCIENTIFIC-ATLANTA INC. (m)—C-99  
 SIGNAL VISION INC. (d)—C-100  
 SPECTRUM MEGA HERTZ (d)—C-101  
 TELE-COMM SALES INC. (d)—C-102  
 TEMTRON ELECTRONICS (d)—C-103  
 TEXSCAN CORPORATION (m)—C-104  
 TONER CABLE EQUIPMENT INC. (d)—C-104  
 TRIPLE CROWN ELECTRONICS INC. (m)—C-105  
 T.V.C. SUPPLY CO. INC. (d)—C-105  
 VIEWSONICS INC. (m)—C-108  
 WEATHER SCAN INC. (d)—C-108

0330-0380

**Matching Transformers**

ADAPT COMMUNICATION SUPPLY CO. INC. (d)—C-67  
 ALFORD MANUFACTURING CO. (m)—C-68  
 ANIXTER CANADA INC. (d)—C-69  
 ANIXTER COMMUNICATIONS (d)—C-70  
 ANTRONIX INC. (m)—C-70  
 ANTRONIX SALES (m)—C-70  
 ANTSCO CORP. (m)—C-70  
 ARCOM LABS (d)—C-70  
 ATLAS/SOUNDOLIER (m)—C-71  
 BLONDER-TONGUE LABORATORIES INC. (m)—C-73  
 CABLE SERVICES CO. INC. (d)—C-74  
**CABLE TV SUPPLY CO. INC. (d)—C-74**  
 CABLETENNA CORP. (m)—C-74  
 CHANNEL MASTER (m)—C-76  
 COLORMAX ELECTRONIC CORP. (d)—C-77  
 COMMUNICATION MARKETING & CONSULTING LTD. (m)—C-77  
 COMSE SALES/JOHN WEEKS ENTERPRISES (d)—C-77  
 JERRY CONN ASSOCIATES INC. (d)—C-77

## CABLE EQUIPMENT & SUPPLIES—0300

DECIBEL PRODUCTS INC. (m)—C-78  
THE DROP SHOP LTD. (m)—C-79  
ELECTROLINE TV EQUIPMENT INC.  
(m)—C-80  
EM ELECTRONICS INC. (m & d)—C-81  
GAMCO INDUSTRIES INC. (m)—C-82  
G. C. ELECTRONICS CO. (m)—C-82  
HARRIS CORP. (Broadcast Division)  
(d)—C-84  
**INTERCEPT COMMUNICATION PRODUCTS  
INC.** (m)—C-86  
KES INC. (d)—C-87  
LIGHTING ELECTRIC OF PENNSYLVANIA INC.  
(r)—C-89  
LINDSAY SPECIALTY PRODUCTS (m)—C-89  
MAGNAVOX CATV SYSTEMS INC. (m)—C-90  
MULTI PRODUCTS INTERNATIONAL  
(m)—C-93  
NORTHERN CATV SALES & DISTRIBUTORS  
INC. (d)—C-94  
QUALITY VIDEO SUPPLY CORP. (d)—C-97  
**RMS ELECTRONICS INC./CATV DIVISION**  
(m)—C-98  
**RMT ENGINEERING INC.** (d)—C-98  
SANCHEZ COMMUNICATIONS (d)—C-99  
SATELLITE SIGNALS INC. (d)—C-99  
SHIVELY LABORATORIES INC. (m)—C-99  
SIGNAL VISION INC. (d)—C-100  
SPECTRUM MEGA HERTZ (d)—C-101  
TELE-COMM SALES INC. (d)—C-102  
TONER CABLE EQUIPMENT INC. (d)—C-104  
TRANS-USA CORP. (m)—C-105  
T.V.C. SUPPLY CO. INC. (d)—C-105  
VIEWSONICS INC. (m)—C-108  
WEATHER SCAN INC. (d)—C-108

### 0330-0400

#### Modular Amplifier Stations

ALFORD MANUFACTURING CO. (m)—C-68  
ANIXTER COMMUNICATIONS (d)—C-70  
BETA TECH COMMUNICATIONS INC. (r)—C-72  
BRADPTS (r)—C-73  
CABLE SERVICES CO. INC. (d & r)—C-74  
**CABLE TV SUPPLY CO. INC.** (d)—C-74  
**CATV SERVICES INC.** (d)—C-75  
C-COR ELECTRONICS INC. (m)—C-75  
CENTURY ELECTRONICS SERVICE LTD. (d & r)—C-75  
JERRY CONN ASSOCIATES INC. (d)—C-77  
EM ELECTRONICS INC. (d)—C-81  
GAMCO INDUSTRIES INC. (m)—C-82  
HARRIS CORP. (Broadcast Division)  
(d)—C-84  
INTRASTELLER ELECTRONICS (r)—C-86  
LIGHTING ELECTRIC OF PENNSYLVANIA INC.  
(r)—C-89  
LINDSAY SPECIALTY PRODUCTS (m)—C-89  
MAGNAVOX CATV SYSTEMS INC. (m)—C-90  
QUALITY RF SERVICES INC. (r)—C-97  
**RMT ENGINEERING INC.** (d & r)—C-98  
SATELLITE SIGNALS INC. (d)—C-99  
SCIENTIFIC-ATLANTA INC. (m)—C-99  
TONER CABLE EQUIPMENT INC. (d)—C-104  
TRIPLE CROWN ELECTRONICS INC.  
(m)—C-105

### 0330-0420

#### Power Couplers

ADAPT COMMUNICATION SUPPLY CO. INC.  
(d)—C-67  
ALFORD MANUFACTURING CO. (m)—C-68  
ANIXTER CANADA INC. (d)—C-69  
ANIXTER COMMUNICATIONS (d)—C-70  
ANTRONIX INC. (m)—C-70  
CABLE SERVICES CO. INC. (d)—C-74  
**CABLE TV SUPPLY CO. INC.** (d)—C-74  
C-COR ELECTRONICS INC. (m)—C-75  
COAXIAL DYNAMICS INC. (m)—C-76  
COLORMAX ELECTRONIC CORP. (d)—C-77  
EM ELECTRONICS INC. (d)—C-81  
GAMCO INDUSTRIES INC. (m)—C-82  
**INTERCEPT COMMUNICATION PRODUCTS  
INC.** (m)—C-86

KES INC. (d)—C-87  
LIGHTING ELECTRIC OF PENNSYLVANIA INC.  
(r)—C-89  
LINDSAY SPECIALTY PRODUCTS (m)—C-89  
NEXUS ENGINEERING CORP. (d)—C-93  
**PASSIVE DEVICES INC.** (d)—C-95  
**RMS ELECTRONICS INC./CATV DIVISION**  
(m)—C-98  
**RMT ENGINEERING INC.** (d)—C-98  
SATELLITE SIGNALS INC. (d)—C-99  
SIGNAL VISION INC. (d)—C-100  
SPECTRUM MEGA HERTZ (d)—C-101  
TELE-COMM SALES INC. (d)—C-102  
TONER CABLE EQUIPMENT INC. (d)—C-104  
WEATHER SCAN INC. (d)—C-108

### 0330-0440

#### Power Supplies

ADAPT COMMUNICATION SUPPLY CO. INC.  
(d)—C-67  
ALEXANDER BATTERIES (m)—C-68  
ALFORD MANUFACTURING CO. (m)—C-68  
ALPHA TECHNOLOGIES INC. (m)—C-68  
ANIXTER CANADA INC. (d)—C-69  
ANIXTER COMMUNICATIONS (d)—C-70  
BETA TECH COMMUNICATIONS INC. (r)—C-72  
BRADPTS (r)—C-73  
CABLE POWER INC. (m)—C-74  
CABLE SERVICES CO. INC. (d & r)—C-74  
**CABLE TV SUPPLY CO. INC.** (d)—C-74  
CAM-LOK INC. (m)—C-75  
C-COR ELECTRONICS INC. (m)—C-75  
CENTURY ELECTRONICS SERVICE LTD.  
(r)—C-75  
COIL AMERICAN TECHNOLOGY CO.  
(m)—C-77  
COLORMAX ELECTRONIC CORP. (d)—C-77  
COMSE SALES/JOHN WEEKS ENTERPRISES  
(d)—C-77  
JERRY CONN ASSOCIATES INC. (d)—C-77  
CONTROL TECHNOLOGY INC. (m)—C-77  
dB COMMUNICATIONS INC. (d)—C-78  
DECIBEL PRODUCTS INC. (m)—C-78  
EM ELECTRONICS INC. (d)—C-81  
GAMCO INDUSTRIES INC. (m)—C-82  
HARRIS CORP. (Broadcast Division)  
(d)—C-84  
HEWLETT-PACKARD CO. (m)—C-84  
**INTERCEPT COMMUNICATION PRODUCTS  
INC.** (m)—C-86  
INTRASTELLER ELECTRONICS (r)—C-86  
ITERA/BELMOOR (m)—C-86  
KES INC. (d)—C-87  
LARSON ELECTRONICS (m)—C-88  
LECTRO PRODUCTS (m)—C-89  
LIGHTING ELECTRIC OF PENNSYLVANIA INC.  
(r)—C-89  
MAGNAVOX CATV SYSTEMS INC. (m)—C-90  
MICRO-SAT S/E INC. (d & r)—C-91  
NEXUS ENGINEERING CORP. (d)—C-93  
**PASSIVE DEVICES INC.** (d)—C-95  
PERFORMANCE CABLE TV PRODUCTS (m & d & r)—C-95  
PERROT ENGINEERING LABS INC. (m)—C-95  
POWER CONVERSION PRODUCTS INC.  
(m)—C-96  
PRECISE POWER CORP. (m)—C-96  
**RMS ELECTRONICS INC./CATV DIVISION** (m & d)—C-98  
**RMT ENGINEERING INC.** (d & r)—C-98  
SANCHEZ COMMUNICATIONS (d)—C-99  
SATELLITE SIGNALS INC. (d)—C-99  
SIGNAL VISION INC. (d)—C-100  
SL WABER INC. (m)—C-100  
SOLA ELECTRIC (m)—C-100  
SPECTRUM MEGA HERTZ (d)—C-101  
TELE-COMM SALES INC. (d)—C-102  
TEXSCAN CORPORATION (m)—C-104  
TONER CABLE EQUIPMENT INC. (d)—C-104  
TRIPLE CROWN ELECTRONICS INC.  
(m)—C-105  
T.V.C. SUPPLY CO. INC. (d)—C-105  
VIEWSONICS INC. (m)—C-108  
WEATHER SCAN INC. (d)—C-108  
WILMORE ELECTRONICS CO. INC.  
(m)—C-110

### 0330-0460

#### Set-top Converters

ADAPT COMMUNICATION SUPPLY CO. INC.  
(d)—C-67  
ALFORD MANUFACTURING CO. (m)—C-68  
AMERICAN LIGHTWAVE SYSTEMS INC.  
(m)—C-68  
ANIXTER CANADA INC. (d)—C-69  
ANIXTER COMMUNICATIONS (d)—C-70  
ANTRONIX INC. (m)—C-70  
ANTRONIX SALES (m)—C-70  
ANTSCO CORP. (m)—C-70  
BETA TECH COMMUNICATIONS INC. (r)—C-72  
BRADPTS (d & r)—C-73  
CABLE CONVERTER SERVICES CORP. (d & r)—C-74  
CABLE SERVICES CO. INC. (d)—C-74  
CABLE TECHNOLOGIES INTERNATIONAL INC.  
(d)—C-74  
**CABLE TV SUPPLY CO. INC.** (d)—C-74  
CABLETENNA CORP. (m)—C-74  
CENTURY ELECTRONICS SERVICE LTD. (d & r)—C-75  
COLORMAX ELECTRONIC CORP. (d)—C-77  
CONTROL COM INC. (m)—C-77  
dB COMMUNICATIONS INC. (d)—C-78  
DIGITRACE INC. (d & r)—C-79  
DONLEY INTERNATIONAL INC. (d)—C-79  
EM ELECTRONICS INC. (m & d)—C-81  
**INTERCEPT COMMUNICATION PRODUCTS  
INC.** (m)—C-86  
INTRASTELLER ELECTRONICS (r)—C-86  
**JERROLD DIVISION** (GENERAL INSTRUMENT CORP.) (m)—C-86  
JJT DISTRIBUTING INC. (m)—C-87  
KES INC. (d)—C-87  
LIGHTING ELECTRIC OF PENNSYLVANIA INC.  
(r)—C-89  
MAI CATV INC. (d & r)—C-90  
MICRO-SAT S/E INC. (d & r)—C-91  
MIDWEST CATV (d)—C-92  
PANASONIC INDUSTRIAL CO. (m)—C-95  
**PASSIVE DEVICES INC.** (d)—C-95  
PIONEER COMMUNICATIONS OF AMERICA  
INC. (m & s)—C-95  
SATELLITE SIGNALS INC. (d)—C-99  
SCIENTIFIC-ATLANTA INC. (m)—C-99  
SIGNAL VISION INC. (d)—C-100  
SPECTRUM MEGA HERTZ (d)—C-101  
SYRCUITS INTERNATIONAL INC. (m)—C-102  
TOCOM DIV., GENERAL INSTRUMENT CORP.  
(m)—C-104  
TONER CABLE EQUIPMENT INC. (d)—C-104  
TRANS-USA CORP. (m)—C-105  
WEATHER SCAN INC. (d)—C-108

### 0330-0480

#### —addressable

AMERICAN LIGHTWAVE SYSTEMS INC.  
(m)—C-68  
ARTEL SERVICE CORP. (m & d & r)—C-70  
BETA TECH COMMUNICATIONS INC. (r)—C-72  
CABLE CONVERTER SERVICES CORP.  
(r)—C-74  
CABLE TECHNOLOGIES INTERNATIONAL INC.  
(d)—C-74  
CENTURY ELECTRONICS SERVICE LTD.  
(r)—C-75  
CONTROL COM INC. (m)—C-77  
DIGITRACE INC. (r)—C-79  
DONLEY INTERNATIONAL INC. (d)—C-79  
EM ELECTRONICS INC. (d)—C-81  
INTRASTELLER ELECTRONICS (r)—C-86  
**JERROLD DIVISION** (GENERAL INSTRUMENT CORP.) (m)—C-86  
JJT DISTRIBUTING INC. (m)—C-87  
MAI CATV INC. (d & r)—C-90  
PANASONIC INDUSTRIAL CO. (m)—C-95  
**PASSIVE DEVICES INC.** (d)—C-95  
PIONEER COMMUNICATIONS OF AMERICA  
INC. (m & s)—C-95  
SCIENTIFIC-ATLANTA INC. (m)—C-99  
SYRCUITS INTERNATIONAL INC. (m)—C-102

TOCOM DIV., GENERAL INSTRUMENT CORP.  
(m)—C-104  
TONER CABLE EQUIPMENT INC. (d)—C-104

### 0330-0500

#### —non-addressable

ANTRONIX INC. (m)—C-70  
ANTRONIX SALES (m)—C-70  
BETA TECH COMMUNICATIONS INC. (r)—C-72  
CABLE CONVERTER SERVICES CORP. (d & r)—C-74  
CABLE TECHNOLOGIES INTERNATIONAL INC.  
(d)—C-74  
CENTURY ELECTRONICS SERVICE LTD.  
(r)—C-75  
COLORMAX ELECTRONIC CORP. (d)—C-77  
DIGITRACE INC. (r)—C-79  
DONLEY INTERNATIONAL INC. (d)—C-79  
EM ELECTRONICS INC. (m & d)—C-81  
**INTERCEPT COMMUNICATION PRODUCTS  
INC.** (m)—C-86  
INTRASTELLER ELECTRONICS (r)—C-86  
**JERROLD DIVISION** (GENERAL INSTRUMENT CORP.) (m)—C-86  
JJT DISTRIBUTING INC. (m)—C-87  
MAI CATV INC. (d & r)—C-90  
PANASONIC INDUSTRIAL CO. (m)—C-95  
**PASSIVE DEVICES INC.** (d)—C-95  
PIONEER COMMUNICATIONS OF AMERICA  
INC. (m & s)—C-95  
SCIENTIFIC-ATLANTA INC. (m)—C-99  
TONER CABLE EQUIPMENT INC. (d)—C-104  
TRANS-USA CORP. (m)—C-105

### 0330-0520

#### —off-premise

AMERICAN LIGHTWAVE SYSTEMS INC.  
(m)—C-68  
ARCOM LABS (m)—C-70  
CABLE TECHNOLOGIES INTERNATIONAL INC.  
(d)—C-74  
CONTROL COM INC. (m)—C-77  
JJT DISTRIBUTING INC. (m)—C-87  
MAI CATV INC. (d & r)—C-90  
QUALITY VIDEO SUPPLY CORP. (d)—C-97  
SCIENTIFIC-ATLANTA INC. (m)—C-99  
SPECTRUM MEGA HERTZ (d)—C-101  
TEXSCAN CORPORATION (m)—C-104  
TIMES FIBER COMMUNICATIONS INC.  
(m)—C-104  
TONER CABLE EQUIPMENT INC. (d)—C-104

### 0330-0540

#### Splitters

ADAPT COMMUNICATION SUPPLY CO. INC.  
(d)—C-67  
ALFORD MANUFACTURING CO. (m)—C-68  
ANIXTER CANADA INC. (d)—C-69  
ANIXTER COMMUNICATIONS (d)—C-70  
ANTRONIX INC. (m)—C-70  
ANTRONIX SALES (m)—C-70  
ANTSCO CORP. (m)—C-70  
ARCOM LABS (d)—C-70  
BLONDER-TONGUE LABORATORIES INC.  
(m)—C-73  
CABLE SERVICES CO. INC. (d)—C-74  
**CABLE TV SUPPLY CO. INC.** (d)—C-74  
CABLETENNA CORP. (m)—C-74  
C-COR ELECTRONICS INC. (m)—C-75  
CHANNEL MASTER (m)—C-76  
COAXIAL DYNAMICS INC. (m)—C-76  
COIL AMERICAN TECHNOLOGY CO.  
(m)—C-77  
COLORMAX ELECTRONIC CORP. (d)—C-77  
COMSE SALES/JOHN WEEKS ENTERPRISES  
(d)—C-77  
JERRY CONN ASSOCIATES INC. (d)—C-77  
DECIBEL PRODUCTS INC. (m)—C-78  
DONLEY INTERNATIONAL INC. (d)—C-79  
THE DROP SHOP LTD. (m)—C-79



ELECTROLINE TV EQUIPMENT INC. (m)—C-80  
 EM ELECTRONICS INC. (m & d)—C-81  
 GAMCO INDUSTRIES INC. (m)—C-82  
 G. C. ELECTRONICS CO. (m)—C-82  
**INTERCEPT COMMUNICATION PRODUCTS INC.** (m)—C-86  
 KDI ELECTRONICS (m)—C-87  
 KES INC. (d)—C-87  
 LIGHTING ELECTRIC OF PENNSYLVANIA INC. (r)—C-89  
 LINDSAY SPECIALTY PRODUCTS (m)—C-89  
 MAGNAVOX CATV SYSTEMS INC. (m)—C-90  
 MARCONI COMMUNICATION SYSTEMS LTD. (m)—C-90  
 MICRO COMMUNICATIONS INC. (m)—C-91  
 MICRO-SAT S/E INC. (d)—C-91  
 MICRODYNE CORP. (m)—C-91  
 MICROWAVE FILTER CO. INC. (m)—C-92  
 MULTI PRODUCTS INTERNATIONAL (m)—C-93  
 NARDA MICROWAVE CORP. (m)—C-93  
 NEXUS ENGINEERING CORP. (d)—C-93  
 NORTHERN CATV SALES & DISTRIBUTORS INC. (d)—C-94  
**PASSIVE DEVICES INC.** (d)—C-95  
 PECA INC. (m)—C-95  
 PHILIPS TEST & MEASURING INSTRUMENTS (m)—C-95  
**RMS ELECTRONICS INC./CATV DIVISION** (d)—C-96  
**RMT ENGINEERING INC.** (d)—C-96  
 SANCHEZ COMMUNICATIONS (d)—C-99  
 SATELLITE SIGNALS INC. (d)—C-99  
 SCIENTIFIC-ATLANTA INC. (m)—C-99  
 SHIVELY LABORATORIES INC. (m)—C-99  
 SIGNAL VISION INC. (d)—C-100  
 SPECTRUM MEGA HERTZ (d)—C-101  
 TELE-COMM SALES INC. (d)—C-102  
 TONER CABLE EQUIPMENT INC. (d)—C-104  
 TRANS-USA CORP. (m)—C-105  
 T.V.C. SUPPLY CO. INC. (d)—C-105  
 UNION CONNECTOR CO. INC. (m)—C-106  
 VIEWSONICS INC. (m)—C-106  
 WEATHER SCAN INC. (d)—C-106  
 WIDE BAND ENGINEERING CO. (m)—C-110  
 WIREWORKS CORP. (m)—C-110

### 0330-0500 Standby Power Supplies

ADAPT COMMUNICATION SUPPLY CO. INC. (d)—C-67  
 ALFORD MANUFACTURING CO. (m)—C-68  
 ALPHA TECHNOLOGIES INC. (m)—C-68  
 ANIXTER CANADA INC. (d)—C-69  
 ANIXTER COMMUNICATIONS (d)—C-70  
 BETA TECH COMMUNICATIONS INC. (r)—C-72  
 BRADPTS (r)—C-73  
 CABLE POWER INC. (m)—C-74  
 CABLE SERVICES CO. INC. (d)—C-74  
**CABLE TV SUPPLY CO. INC.** (d)—C-74  
 C-COR ELECTRONICS INC. (m)—C-75  
 CENTURY ELECTRONICS SERVICE LTD. (r)—C-75  
 COIL AMERICAN TECHNOLOGY CO. (m)—C-77  
 COMSE SALES/JOHN WEEKS ENTERPRISES (d)—C-77  
 JERRY CONN ASSOCIATES INC. (d)—C-77  
 CONTROL TECHNOLOGY INC. (m)—C-77  
 CURRENT TECHNOLOGY INC. (m & d)—C-78  
 dB COMMUNICATIONS INC. (d)—C-78  
 EM ELECTRONICS INC. (d)—C-81  
 KES INC. (d)—C-87  
 LARSON ELECTRONICS (m)—C-88  
 LECTRO PRODUCTS (m)—C-89  
 LIGHTING ELECTRIC OF PENNSYLVANIA INC. (r)—C-89  
 MAGNAVOX CATV SYSTEMS INC. (m)—C-90  
 MICRO-SAT S/E INC. (d & r)—C-91  
 PERFORMANCE CABLE TV PRODUCTS (r)—C-95  
 POWER CONVERSION PRODUCTS INC. (m)—C-96

**RMS ELECTRONICS INC./CATV DIVISION** (m)—C-98  
 SATELLITE SIGNALS INC. (d)—C-99  
 SIGNAL VISION INC. (d)—C-100  
 SOLA ELECTRIC (m)—C-100  
 SPECTRUM MEGA HERTZ (d)—C-101  
 TELE-COMM SALES INC. (d)—C-102  
 TERADO CORP. (m)—C-103  
 TEXSCAN CORPORATION (m)—C-104  
 TONER CABLE EQUIPMENT INC. (d)—C-104  
 TRIPLE CROWN ELECTRONICS INC. (m)—C-105  
 T.V.C. SUPPLY CO. INC. (d)—C-105  
 VIEWSONICS INC. (m)—C-106  
 WILMORE ELECTRONICS CO. INC. (m)—C-110

### 0330-0500 Sub-VHF Equipment & In-System Converters

ALFORD MANUFACTURING CO. (m)—C-68  
 ANIXTER COMMUNICATIONS (d)—C-70  
 ARTEL COMMUNICATIONS CORP. (m)—C-70  
 BLONDER-TONGUE LABORATORIES INC. (m)—C-73  
**CABLE TV SUPPLY CO. INC.** (d)—C-74  
 EM ELECTRONICS INC. (d)—C-81  
 LIGHTING ELECTRIC OF PENNSYLVANIA INC. (r)—C-89  
**RMT ENGINEERING INC.** (d)—C-96  
 SATELLITE SIGNALS INC. (d)—C-99  
 SYNCHRONOUS COMMUNICATIONS INC. (m)—C-102  
 TONER CABLE EQUIPMENT INC. (d)—C-104  
 TRIPLE CROWN ELECTRONICS INC. (m)—C-105

### 0330-0600 Tap-Offs

ADAPT COMMUNICATION SUPPLY CO. INC. (d)—C-67  
 ALFORD MANUFACTURING CO. (m)—C-68  
 ANIXTER COMMUNICATIONS (d)—C-70  
 ANTRONIX INC. (m)—C-70  
 ANTRONIX SALES (m)—C-70  
 BLONDER-TONGUE LABORATORIES INC. (m)—C-73  
 CABLE SERVICES CO. INC. (d)—C-74  
**CABLE TV SUPPLY CO. INC.** (d)—C-74  
 CHANNEL MASTER (m)—C-76  
 COAXIAL DYNAMICS INC. (m)—C-76  
 COIL AMERICAN TECHNOLOGY CO. (m)—C-77  
 COLORMAX ELECTRONIC CORP. (d)—C-77  
 COMSE SALES/JOHN WEEKS ENTERPRISES (d)—C-77  
 EM ELECTRONICS INC. (d)—C-81  
 GAMCO INDUSTRIES INC. (m)—C-82  
**INTERCEPT COMMUNICATION PRODUCTS INC.** (m)—C-86  
**JERROLD DIVISION** (GENERAL INSTRUMENT CORP.) (m)—C-86  
 KES INC. (d)—C-87  
 LIGHTING ELECTRIC OF PENNSYLVANIA INC. (r)—C-89  
 LINDSAY SPECIALTY PRODUCTS (m)—C-89  
 MAGNAVOX CATV SYSTEMS INC. (m)—C-90  
 NEXUS ENGINEERING CORP. (d)—C-93  
**PASSIVE DEVICES INC.** (d)—C-95  
 PECA INC. (m)—C-95  
 PHILIPS TEST & MEASURING INSTRUMENTS (m)—C-95  
**RMT ENGINEERING INC.** (d)—C-96  
 SATELLITE SIGNALS INC. (d)—C-99  
 SIGNAL VISION INC. (d)—C-100  
 SPECTRUM MEGA HERTZ (d)—C-101  
 TONER CABLE EQUIPMENT INC. (m)—C-104  
 TRANS-USA CORP. (m)—C-105  
 VIEWSONICS INC. (m)—C-106



PO Box 68 • White Haven, PA 18661 • 717-443-9575  
 1-800-233-6193  
 FAX 717-443-9257

## BROADCAST & STUDIO PRODUCTS

UHF, VHF, MMDS and  
 ITFS equipment  
 Turnkey Systems Since 1960

### 0330-0620 Trunk Amplifiers

ADAPT COMMUNICATION SUPPLY CO. INC. (d)—C-67  
 ALFORD MANUFACTURING CO. (m)—C-68  
 ANIXTER CANADA INC. (d)—C-69  
 ANIXTER COMMUNICATIONS (d)—C-70  
 BETA TECH COMMUNICATIONS INC. (r)—C-72  
 BLONDER-TONGUE LABORATORIES INC. (m)—C-73  
 BRADPTS (r)—C-73  
 BROADBAND ENGINEERING INC. (m)—C-73  
 CABLE SERVICES CO. INC. (d & r)—C-74  
**CABLE TV SUPPLY CO. INC.** (d)—C-74  
**CATV SERVICES INC.** (d)—C-75  
 C-COR ELECTRONICS INC. (m)—C-75  
 CENTURY ELECTRONICS SERVICE LTD. (d & r)—C-75  
 CHANNEL MASTER (m)—C-76  
 COMSE SALES/JOHN WEEKS ENTERPRISES (d)—C-77  
 JERRY CONN ASSOCIATES INC. (d)—C-77  
 EM ELECTRONICS INC. (d)—C-81  
 GAMCO INDUSTRIES INC. (m)—C-82  
 INTRASTELLER ELECTRONICS (r)—C-86  
**JERROLD DIVISION** (GENERAL INSTRUMENT CORP.) (m)—C-86  
 KES INC. (d)—C-87  
 LIGHTING ELECTRIC OF PENNSYLVANIA INC. (r)—C-89  
 LINDSAY SPECIALTY PRODUCTS (m)—C-89  
 MAGNAVOX CATV SYSTEMS INC. (m)—C-90  
 MICRO-SAT S/E INC. (d)—C-91  
 MICRODYNE CORP. (m)—C-91  
 NEXUS ENGINEERING CORP. (d)—C-93  
 PERFORMANCE CABLE TV PRODUCTS (r)—C-95  
 PHILIPS TEST & MEASURING INSTRUMENTS (m)—C-95  
 QUALITY RF SERVICES INC. (m & d & r)—C-97  
**RMT ENGINEERING INC.** (d & r)—C-96  
 SATELLITE SIGNALS INC. (d)—C-99  
 SCIENTIFIC-ATLANTA INC. (m)—C-99  
 SPECTRUM MEGA HERTZ (d)—C-101  
 TELE-COMM SALES INC. (d)—C-102  
 TEXSCAN CORPORATION (m)—C-104  
 TONER CABLE EQUIPMENT INC. (d)—C-104  
 TRIPLE CROWN ELECTRONICS INC. (m)—C-105  
 T.V.C. SUPPLY CO. INC. (d)—C-105  
 VIEWSONICS INC. (m)—C-106  
 WEATHER SCAN INC. (d)—C-106

### 0330-0640 Two-Way & Special Equipment

ALEXANDER BATTERIES (m)—C-68  
 ALFORD MANUFACTURING CO. (m)—C-68  
 AMERICAN LIGHTWAVE SYSTEMS INC. (m)—C-68  
 ANIXTER COMMUNICATIONS (d)—C-70  
 ARTEL COMMUNICATIONS CORP. (m)—C-70  
 ARTEL SERVICE CORP. (m & d & r)—C-70  
 BETA TECH COMMUNICATIONS INC. (r)—C-72  
 BRADPTS (r)—C-73  
 BROADBAND ENGINEERING INC. (m)—C-73  
 CABLE SERVICES CO. INC. (d)—C-74  
**CABLE TV SUPPLY CO. INC.** (d)—C-74  
 C-COR ELECTRONICS INC. (m)—C-75  
 CENTURY ELECTRONICS SERVICE LTD. (d & r)—C-75  
 JERRY CONN ASSOCIATES INC. (d)—C-77  
 DECIBEL PRODUCTS INC. (m)—C-78  
 EM ELECTRONICS INC. (d)—C-81

IMMAD BROADCAST SERVICES (d & r)—C-85  
**INTERCEPT COMMUNICATION PRODUCTS INC.** (m)—C-86  
 INTRASTELLER ELECTRONICS (r)—C-86  
**JERROLD DIVISION** (GENERAL INSTRUMENT CORP.) (m)—C-86  
 LIGHTING ELECTRIC OF PENNSYLVANIA INC. (r)—C-89  
 LINDSAY SPECIALTY PRODUCTS (m)—C-89  
 MAGNAVOX CATV SYSTEMS INC. (m)—C-90  
 MOTOROLA INC., COMMUNICATIONS SECTOR (m)—C-93  
 PERFORMANCE CABLE TV PRODUCTS (r)—C-95  
 QUALITY RF SERVICES INC. (m & d & r)—C-97  
**RMT ENGINEERING INC.** (d & r)—C-96  
 SATELLITE SIGNALS INC. (d)—C-99  
 SCIENTIFIC-ATLANTA INC. (m)—C-99  
 SPECTRUM MEGA HERTZ (d)—C-101  
 SWINTEK ENTERPRISES INC. (m)—C-102  
 TONER CABLE EQUIPMENT INC. (d)—C-104  
 TRANS-USA CORP. (m)—C-105  
 TRIPLE CROWN ELECTRONICS INC. (m)—C-105  
 VIEWSONICS INC. (m)—C-106

## 0340 EQUIPMENT HOUSING

### 0340-0020 Grade Level Housings

ADAPT COMMUNICATION SUPPLY CO. INC. (d)—C-67  
 ALFORD MANUFACTURING CO. (m)—C-68  
 ANIXTER COMMUNICATIONS (d)—C-70  
 ATLAS/SOUNDOLIER (m)—C-71  
 BROADBAND ENGINEERING INC. (m)—C-73  
 CABLE SERVICES CO. INC. (d)—C-74  
**CABLE TV SUPPLY CO. INC.** (d)—C-74  
 CABLETEK CENTER PRODUCTS INC. (m & d)—C-74  
 CHANNELL COMMERCIAL CORP. (m)—C-76  
 COIL AMERICAN TECHNOLOGY CO. (m)—C-77  
 COMSE SALES/JOHN WEEKS ENTERPRISES (d)—C-77  
 DONLEY INTERNATIONAL INC. (d)—C-79  
 LIGHTING ELECTRIC OF PENNSYLVANIA INC. (d & r)—C-89  
 T. R. PITTS CO. (d)—C-96  
 PYRAMID INDUSTRIES INC. (m)—C-96  
 SIGNAL VISION INC. (d)—C-100  
 TELE-COMM SALES INC. (d)—C-102

### 0340-0040 Meter Boxes-Electrical Pull Boxes

ADAPT COMMUNICATION SUPPLY CO. INC. (d)—C-67  
 ALFORD MANUFACTURING CO. (m)—C-68  
 CABLETEK CENTER PRODUCTS INC. (m & d)—C-74  
 CARSON INDUSTRIES INC. (m & d)—C-75  
 LIGHTING ELECTRIC OF PENNSYLVANIA INC. (d & r)—C-89  
**PASSIVE DEVICES INC.** (d)—C-95  
 T. R. PITTS CO. (d)—C-96  
 SATELLITE SIGNALS INC. (m)—C-99  
 SIGNAL VISION INC. (d)—C-100

## CABLE EQUIPMENT & SUPPLIES—0300

0340-0060

### Pedestal Housings

ABERDEEN CO. (m)—C-67  
ADAPT COMMUNICATION SUPPLY CO. INC. (d)—C-67  
ALFORD MANUFACTURING CO. (m)—C-68  
ANIXTER CANADA INC. (d)—C-69  
ANIXTER COMMUNICATIONS (d)—C-70  
ATLAS/SOUNDOLIER (m)—C-71  
BROADBAND ENGINEERING INC. (m)—C-73  
CABLE POWER INC. (m)—C-74  
CABLE SERVICES CO. INC. (d)—C-74  
CABLE TV SUPPLY CO. INC. (d)—C-74  
CABLETEK CENTER PRODUCTS INC. (m & d)—C-74  
CHANNELL COMMERCIAL CORP. (m)—C-76  
COIL AMERICAN TECHNOLOGY CO. (m)—C-77  
dB COMMUNICATIONS INC. (d)—C-78  
DIAMOND COMMUNICATION PRODUCTS INC. (m)—C-79  
DONLEY INTERNATIONAL INC. (d)—C-79  
THE DROP SHOP LTD. (d)—C-79  
EM ELECTRONICS INC. (d)—C-81  
INDIANA PRESSED STEEL (m)—C-85  
INTERCEPT COMMUNICATION PRODUCTS INC. (d)—C-86  
KES INC. (d)—C-87  
LIGHTING ELECTRIC OF PENNSYLVANIA INC. (d & r)—C-89  
MICRO-SAT S/E INC. (d)—C-91  
MIDWEST CATV (m)—C-92  
PASSIVE DEVICES INC. (d)—C-95  
PERFORMANCE CABLE TV PRODUCTS (d)—C-95  
PROPED INC. (m)—C-96  
PYRAMID INDUSTRIES INC. (m)—C-96  
RELIABLE ELECTRIC/UTILITY PRODUCTS (m)—C-97  
RMS ELECTRONICS INC./CATV DIVISION (d)—C-98  
SANCHEZ COMMUNICATIONS (d)—C-99  
SATELLITE SIGNALS INC. (d)—C-99  
SIGNAL VISION INC. (d)—C-100  
SPECTRUM MEGA HERTZ (d)—C-101  
TAKAN CO. INC. (m)—C-102  
TELE-COMM SALES INC. (d)—C-102  
TONER CABLE EQUIPMENT INC. (d)—C-104  
T.V.C. SUPPLY CO. INC. (d)—C-105  
VIEWSONICS INC. (m)—C-108  
WEATHER SCAN INC. (d)—C-108

CHANNELL COMMERCIAL CORP. (m)—C-76  
COIL AMERICAN TECHNOLOGY CO. (m)—C-77  
DIAMOND COMMUNICATION PRODUCTS INC. (m)—C-79  
KES INC. (d)—C-87  
LIGHTING ELECTRIC OF PENNSYLVANIA INC. (d & r)—C-89  
MIDWEST CATV (m)—C-92  
PASSIVE DEVICES INC. (d)—C-95  
PERFORMANCE CABLE TV PRODUCTS (d)—C-95  
SIGNAL VISION INC. (d)—C-100  
VIEWSONICS INC. (m)—C-108

0340-0120

### Valve Boxes-CATV Boxes

ADAPT COMMUNICATION SUPPLY CO. INC. (d)—C-67  
ALFORD MANUFACTURING CO. (m)—C-68  
ANIXTER CANADA INC. (d)—C-69  
ANIXTER COMMUNICATIONS (d)—C-70  
CABLE SERVICES CO. INC. (d)—C-74  
CABLE TV SUPPLY CO. INC. (d)—C-74  
CABLETEK CENTER PRODUCTS INC. (m & d)—C-74  
CARSON INDUSTRIES INC. (m & d)—C-75  
COIL AMERICAN TECHNOLOGY CO. (m)—C-77  
DONLEY INTERNATIONAL INC. (d)—C-79  
INDIANA PRESSED STEEL (m)—C-85  
LIGHTING ELECTRIC OF PENNSYLVANIA INC. (d & r)—C-89  
PASSIVE DEVICES INC. (d)—C-95  
T. R. PITTS CO. (d)—C-96  
PROPED INC. (m)—C-96  
PYRAMID INDUSTRIES INC. (m)—C-96  
RELIABLE ELECTRIC/UTILITY PRODUCTS (m)—C-97  
SATELLITE SIGNALS INC. (m)—C-99  
SIGNAL VISION INC. (d)—C-100  
VIEWSONICS INC. (m)—C-108

## 0350 HEADEND BUILDINGS & EQUIPMENT

0350-0040

### Cable Management/ Operating Systems

ALFORD MANUFACTURING CO. (m)—C-68  
DEK INC. (d)—C-78  
LIGHTING ELECTRIC OF PENNSYLVANIA INC. (r)—C-89  
T. R. PITTS CO. (d)—C-96  
SATELLITE SIGNALS INC. (m)—C-99  
SCIENTIFIC-ATLANTA INC. (m)—C-99  
TOCOM DIV., GENERAL INSTRUMENT CORP. (m)—C-104  
TONER CABLE EQUIPMENT INC. (d)—C-104

0350-0060

### Equipment Buildings, Prefabricated

ALFORD MANUFACTURING CO. (m)—C-68  
ANDREW CORP. (m)—C-69  
FORT WORTH TOWER CO. (m)—C-82  
L & R COMMUNICATIONS LTD. (m)—C-88  
LIGHTING ELECTRIC OF PENNSYLVANIA INC. (r)—C-89  
MIDWEST CATV (m)—C-92  
ROHN (m)—C-98  
SATELLITE SIGNALS INC. (d)—C-99

0350-0080

### Headend Equipment

ALFORD MANUFACTURING CO. (m)—C-68  
ANIXTER CANADA INC. (d)—C-69  
ATI (m)—C-71

BETA TECH COMMUNICATIONS INC. (r)—C-72  
BRADPTS (r)—C-73  
BROADBAND ENGINEERING INC. (m)—C-73  
CABLE SERVICES CO. INC. (d & r)—C-74  
CABLE TV SUPPLY CO. INC. (d)—C-74  
CATEL TELECOMMUNICATIONS (m)—C-75  
CATV SERVICES INC. (d)—C-75  
C-COR ELECTRONICS INC. (m)—C-75  
CHANNEL MASTER (m)—C-76  
CHANNELMATIC INC. (m)—C-76  
dB COMMUNICATIONS INC. (d)—C-78  
DONLEY INTERNATIONAL INC. (d)—C-79  
EM ELECTRONICS INC. (d)—C-81  
FM SYSTEMS INC. (m & d)—C-82  
IEC CO. (m & d & r)—C-85  
IMMAD BROADCAST SERVICES (d & r)—C-85  
JERROLD DIVISION (GENERAL INSTRUMENT CORP.) (m)—C-86

K-TECH (d & r)—C-88  
L & R COMMUNICATIONS LTD. (m)—C-88  
LIGHTING ELECTRIC OF PENNSYLVANIA INC. (r)—C-89  
MAGNAVOX CATV SYSTEMS INC. (m)—C-90  
MICRO-SAT S/E INC. (d)—C-91  
MICRODYNE CORP. (m)—C-91  
MIDWEST CATV (d)—C-92  
NEXUS ENGINEERING CORP. (m)—C-93  
PASSIVE DEVICES INC. (d)—C-95  
PICO PRODUCTS INC. (m)—C-95  
PIONEER COMMUNICATIONS OF AMERICA INC. (m)—C-95  
T. R. PITTS CO. (d)—C-96  
RMT ENGINEERING INC. (d & r)—C-98  
SATELLITE SIGNALS INC. (d)—C-99  
SCIENTIFIC-ATLANTA INC. (m)—C-99  
SPECTRUM MEGA HERTZ (d)—C-101  
TONER CABLE EQUIPMENT INC. (d)—C-104  
WEATHER SCAN INC. (d)—C-108  
WEGENER COMMUNICATIONS INC. (m)—C-108

0350-0100

### —buildings

FORT WORTH TOWER CO. (m)—C-82  
K-TECH (r)—C-88  
L & R COMMUNICATIONS LTD. (m)—C-88  
NEXUS ENGINEERING CORP. (m)—C-93  
PICO PRODUCTS INC. (m)—C-95  
ROHN (m)—C-98

0350-0120

### —control units

BROADBAND ENGINEERING INC. (m)—C-73  
CHANNELMATIC INC. (m)—C-76  
HALLIKAINEN & FRIENDS INC. (m)—C-84  
JERROLD DIVISION (GENERAL INSTRUMENT CORP.) (m)—C-86  
PICO PRODUCTS INC. (m)—C-95  
RMT ENGINEERING INC. (d & r)—C-98  
TELE-ENGINEERING CORP. (m)—C-103

0350-0140

### —equipment-turnkey systems

A. F. ASSOCIATES INC. (m)—C-67  
IEC CO. (m & d & r)—C-85  
IMMAD BROADCAST SERVICES (d & r)—C-85  
JERROLD DIVISION (GENERAL INSTRUMENT CORP.) (m)—C-86  
K-TECH (d & r)—C-88  
LAKE SYSTEMS CORP. (d)—C-88  
NEXUS ENGINEERING CORP. (m)—C-93  
POWER CONVERSION PRODUCTS INC. (m)—C-96  
RMT ENGINEERING INC. (d & r)—C-98  
SCIENTIFIC-ATLANTA INC. (m)—C-99  
TELE-ENGINEERING CORP. (m)—C-103  
WEATHER SCAN INC. (d)—C-108

0350-0180

### —power supplies

ALPHA TECHNOLOGIES INC. (m & d)—C-68  
ANIXTER COMMUNICATIONS (d)—C-70

BETA TECH COMMUNICATIONS INC. (r)—C-72  
CABLE POWER INC. (m)—C-74  
CATEL TELECOMMUNICATIONS (m)—C-75  
COIL AMERICAN TECHNOLOGY CO. (m)—C-77  
EM ELECTRONICS INC. (d)—C-81  
LECTRO PRODUCTS (m)—C-89  
MAGNAVOX CATV SYSTEMS INC. (m)—C-90  
MICRO-SAT S/E INC. (d)—C-91  
NEXUS ENGINEERING CORP. (m)—C-93  
PASSIVE DEVICES INC. (d)—C-95  
POWER CONVERSION PRODUCTS INC. (m)—C-96  
PRECISE POWER CORP. (m)—C-96  
RMT ENGINEERING INC. (d & r)—C-98  
SOLA ELECTRIC (m)—C-100  
WEATHER SCAN INC. (d)—C-108

## 0360 SECURITY EQUIPMENT

0360-0020

### Converters & Scramblers

AMERICAN LIGHTWAVE SYSTEMS INC. (m)—C-68  
ANIXTER CANADA INC. (d)—C-69  
ANIXTER COMMUNICATIONS (d)—C-70  
ANTRONIX INC. (m)—C-70  
BRADPTS (d & r)—C-73  
BUDCO INC. (d)—C-74  
CABLE CONVERTER SERVICES CORP. (r)—C-74  
CABLE SERVICES CO. INC. (d)—C-74  
CABLE TECHNOLOGIES INTERNATIONAL INC. (d)—C-74  
CABLE TV SUPPLY CO. INC. (d)—C-74  
CABLETENNA CORP. (m)—C-74  
CENTURY ELECTRONICS SERVICE LTD. (r)—C-75  
COLORMAX ELECTRONIC CORP. (d)—C-77  
dB COMMUNICATIONS INC. (d)—C-78  
EAGLE COMTRONICS INC. (m)—C-80  
EM ELECTRONICS INC. (d)—C-81  
INTERCEPT COMMUNICATION PRODUCTS INC. (d)—C-86  
INTRATELLER ELECTRONICS (r)—C-86  
JERROLD DIVISION (GENERAL INSTRUMENT CORP.) (m)—C-86  
JJT DISTRIBUTING INC. (m)—C-87  
KES INC. (d)—C-87  
MICRODYNE CORP. (m)—C-91  
MIDWEST CATV (d)—C-92  
MOTOROLA INC., COMMUNICATIONS SECTION (m)—C-93  
PASSIVE DEVICES INC. (d)—C-95  
PICO PRODUCTS INC. (m)—C-95  
PIONEER COMMUNICATIONS OF AMERICA INC. (m)—C-95  
T. R. PITTS CO. (d)—C-96  
SCIENTIFIC-ATLANTA INC. (m)—C-99  
SPECTRUM MEGA HERTZ (d)—C-101  
SYRCAITS INTERNATIONAL INC. (m)—C-102  
TELE-MEASUREMENTS INC. (d)—C-103  
TOCOM DIV., GENERAL INSTRUMENT CORP. (m)—C-104  
TONER CABLE EQUIPMENT INC. (d)—C-104  
T.V.C. SUPPLY CO. INC. (d)—C-105  
WEATHER SCAN INC. (d)—C-108

0360-0040

### Decoders

ANIXTER CANADA INC. (d)—C-69  
ANIXTER COMMUNICATIONS (d)—C-70  
ANTRONIX INC. (m)—C-70  
BRADPTS (d & r)—C-73  
CABLE CONVERTER SERVICES CORP. (r)—C-74  
CABLE SERVICES CO. INC. (d)—C-74  
CABLE TECHNOLOGIES INTERNATIONAL INC. (d)—C-74  
CABLE TV SUPPLY CO. INC. (d)—C-74

0340-0080

### Pre-Assembled

ACOUSTIC SYSTEMS (m)—C-67  
ADAPT COMMUNICATION SUPPLY CO. INC. (d)—C-67  
ALFORD MANUFACTURING CO. (m)—C-68  
BROADBAND ENGINEERING INC. (m)—C-73  
CABLE SERVICES CO. INC. (d)—C-74  
CABLE TV SUPPLY CO. INC. (d)—C-74  
CABLETEK CENTER PRODUCTS INC. (m & d)—C-74  
L & R COMMUNICATIONS LTD. (m)—C-88  
LIGHTING ELECTRIC OF PENNSYLVANIA INC. (d & r)—C-89  
SATELLITE SIGNALS INC. (m)—C-99  
SIGNAL VISION INC. (d)—C-100  
TELSTA (m)—C-103

0340-0100

### Underground, Flush-Mount Boxes

ADAPT COMMUNICATION SUPPLY CO. INC. (d)—C-67  
ALFORD MANUFACTURING CO. (m)—C-68  
ANIXTER CANADA INC. (d)—C-69  
ANIXTER COMMUNICATIONS (d)—C-70  
CABLE SERVICES CO. INC. (d)—C-74  
CABLE TV SUPPLY CO. INC. (d)—C-74  
CABLETEK CENTER PRODUCTS INC. (m & d)—C-74  
CARSON INDUSTRIES INC. (m & d)—C-75

CENTURY ELECTRONICS SERVICE LTD. (r)—C-75  
 COLORMAX ELECTRONIC CORP. (d)—C-77  
 THE DROP SHOP LTD. (d)—C-79  
 EAGLE COMTRONICS INC. (m)—C-80  
 EM ELECTRONICS INC. (d)—C-81  
**INTERCEPT COMMUNICATION PRODUCTS INC.** (m)—C-86  
 INTRASTELLER ELECTRONICS (r)—C-86  
**JERROLD DIVISION** (GENERAL INSTRUMENT CORP.) (m)—C-86  
 JTT D-DISTRIBUTING INC. (m)—C-87  
 KES INC. (d)—C-87  
 MICRODYNE CORP. (m)—C-91  
 MIDWEST CATV (d)—C-92  
 MOTOROLA INC., COMMUNICATIONS SECTOR (m)—C-93  
**PASSIVE DEVICES INC.** (d)—C-95  
 PICO PRODUCTS INC. (m)—C-95  
 PIONEER COMMUNICATIONS OF AMERICA INC. (m)—C-95  
 T. R. PITTS CO. (d)—C-96  
**RMT ENGINEERING INC.** (d)—C-98  
 SANCHEZ COMMUNICATIONS (d)—C-99  
 SCIENTIFIC-ATLANTA INC. (m)—C-99  
 SPECTRUM MEGA HERTZ (d)—C-101  
 SYRCSITS INTERNATIONAL INC. (m)—C-102  
 TELE-MEASUREMENTS INC. (d)—C-103  
 TELE-COMM SALES INC. (d)—C-102  
 TONER CABLE EQUIPMENT INC. (d)—C-104  
 WEATHER SCAN INC. (d)—C-108

**0360-8060****Drop Security & Identification Equipment**

ADAPT COMMUNICATION SUPPLY CO. INC. (d)—C-67  
 ANIXTER COMMUNICATIONS (d)—C-70  
 BUDDO INC. (d)—C-74  
**CABLE TV SUPPLY CO. INC.** (d)—C-74  
 CABLETEK CENTER PRODUCTS INC. (m & d)—C-74  
 JERRY CONN ASSOCIATES INC. (d)—C-77  
 dB COMMUNICATIONS INC. (d)—C-78  
 THE DROP SHOP LTD. (d)—C-79  
 EAGLE COMTRONICS INC. (m)—C-80  
 EM ELECTRONICS INC. (d)—C-81  
 GAMCO INDUSTRIES INC. (m)—C-82  
 KES INC. (d)—C-87  
**PASSIVE DEVICES INC.** (d)—C-95  
 RELIABLE ELECTRIC/UTILITY PRODUCTS (m)—C-97  
**RMT ENGINEERING INC.** (d)—C-98  
 SANCHEZ COMMUNICATIONS (d)—C-99  
 SIGNAL VISION INC. (d)—C-100  
 SPECTRUM MEGA HERTZ (d)—C-101  
 TELE-MEASUREMENTS INC. (d)—C-103  
 TONER CABLE EQUIPMENT INC. (d)—C-104  
 VIEWSONICS INC. (m)—C-108

**0360-3000****Filters**

ADAPT COMMUNICATION SUPPLY CO. INC. (d)—C-67  
 ALLEN AMONICS INC. (m)—C-68  
 ANIXTER COMMUNICATIONS (d)—C-70  
 ANTRONIX INC. (m)—C-70  
 ANTSCO CORP. (m)—C-70  
 ARCOM LABS (m)—C-70  
**CABLE TV SUPPLY CO. INC.** (d)—C-74  
 CABLE-LOCK CONNECTORS LTD. (m)—C-74  
 COAXIAL DYNAMICS INC. (m)—C-76  
 COLORMAX ELECTRONIC CORP. (d)—C-77  
 JERRY CONN ASSOCIATES INC. (d)—C-77  
 dB COMMUNICATIONS INC. (d)—C-78  
 EAGLE COMTRONICS INC. (m)—C-80  
 EM ELECTRONICS INC. (d)—C-81  
 GAMCO INDUSTRIES INC. (m)—C-82  
**INTERCEPT COMMUNICATION PRODUCTS INC.** (m)—C-86  
 KES INC. (d)—C-87  
 MICROLAB/FXR (m)—C-91  
 MICROWAVE FILTER CO. INC. (m)—C-92

NORTHERN CATV SALES & DISTRIBUTORS INC. (d)—C-94  
**PASSIVE DEVICES INC.** (d)—C-95  
 PICO PRODUCTS INC. (m)—C-95  
**RMS ELECTRONICS INC./CATV DIVISION** (d)—C-98  
**RMT ENGINEERING INC.** (d)—C-98  
 SIGNAL VISION INC. (d)—C-100  
 SPECTRUM MEGA HERTZ (d)—C-101  
 VIEWSONICS INC. (m)—C-108  
 WEATHER SCAN INC. (d)—C-108

**0360-0100****Hardware**

ADAPT COMMUNICATION SUPPLY CO. INC. (d)—C-67  
 ANIXTER CANADA INC. (d)—C-69  
 ANIXTER COMMUNICATIONS (d)—C-70  
 ANTRONIX INC. (m)—C-70  
 CABLE SERVICES CO. INC. (d)—C-74  
**CABLE TV SUPPLY CO. INC.** (d)—C-74  
 CABLE-LOCK CONNECTORS LTD. (m)—C-74  
 CABLETEK CENTER PRODUCTS INC. (m & d)—C-74  
 COLORMAX ELECTRONIC CORP. (d)—C-77  
 DIAMOND COMMUNICATION PRODUCTS INC. (m)—C-79  
 THE DROP SHOP LTD. (d)—C-79  
 EM ELECTRONICS INC. (d)—C-81  
 GAMCO INDUSTRIES INC. (m)—C-82  
**INTERCEPT COMMUNICATION PRODUCTS INC.** (m)—C-86  
 SANCHEZ COMMUNICATIONS (d)—C-99  
 SIGNAL VISION INC. (d)—C-100  
 SPECTRUM MEGA HERTZ (d)—C-101  
 TELECRAFTER PRODUCTS CORP. (m & d)—C-103  
 VIEWSONICS INC. (m)—C-108

**0360-0120****—Identification devices**

ADAPT COMMUNICATION SUPPLY CO. INC. (d)—C-67  
 BUDDO INC. (d)—C-74  
 CABLETEK CENTER PRODUCTS INC. (m & d)—C-74  
 COHU INC. (m & r)—C-76  
 THE DROP SHOP LTD. (d)—C-79  
 EM ELECTRONICS INC. (d)—C-81  
 GENERAL MACHINE PRODUCTS CO. INC. (m & d)—C-83  
**PASSIVE DEVICES INC.** (m)—C-95  
 QUALITY VIDEO SUPPLY CORP. (d)—C-97  
 SANCHEZ COMMUNICATIONS (d)—C-99  
 SIGNAL VISION INC. (d)—C-100  
 TELE-MEASUREMENTS INC. (d)—C-103  
 TELECRAFTER PRODUCTS CORP. (m & d)—C-103  
 VIEWSONICS INC. (m)—C-108

**0360-0140****—Taplocks**

ADAPT COMMUNICATION SUPPLY CO. INC. (d)—C-67  
 ANTRONIX INC. (m)—C-70  
 ARCOM LABS (d)—C-70  
 BUDDO INC. (d)—C-74  
 CABLE-LOCK CONNECTORS LTD. (m)—C-74  
 CABLETEK CENTER PRODUCTS INC. (m & d)—C-74  
 EM ELECTRONICS INC. (d)—C-81  
**INTERCEPT COMMUNICATION PRODUCTS INC.** (d)—C-86  
 KES INC. (d)—C-87  
 MICRO-SAT S/E INC. (d)—C-91  
 SANCHEZ COMMUNICATIONS (d)—C-99  
 SATELLITE SIGNALS INC. (d)—C-99  
 SIGNAL VISION INC. (d)—C-100  
 TELECRAFTER PRODUCTS CORP. (m & d)—C-103  
 VIEWSONICS INC. (m)—C-108

**0360-0160****Locks**

ADAPT COMMUNICATION SUPPLY CO. INC. (d)—C-67  
 ANIXTER COMMUNICATIONS (d)—C-70  
 ANTRONIX INC. (m)—C-70  
 BUDDO INC. (d)—C-74  
 CABLE SERVICES CO. INC. (d)—C-74  
**CABLE TV SUPPLY CO. INC.** (d)—C-74  
 CABLETEK CENTER PRODUCTS INC. (m & d)—C-74  
 CHANNELL COMMERCIAL CORP. (m)—C-76  
 COLORMAX ELECTRONIC CORP. (d)—C-77  
 COMPREHENSIVE VIDEO SUPPLY CORP. (d)—C-77  
 THE DROP SHOP LTD. (d)—C-79  
 EEG ENTERPRISES INC. (m)—C-80  
 EM ELECTRONICS INC. (d)—C-81  
 GAMCO INDUSTRIES INC. (m)—C-82  
**INTERCEPT COMMUNICATION PRODUCTS INC.** (d)—C-86  
 KES INC. (d)—C-87  
 MICRO-SAT S/E INC. (d)—C-91  
**PASSIVE DEVICES INC.** (d)—C-95  
 PROPEL INC. (m)—C-96  
 PYRAMID INDUSTRIES INC. (m)—C-96  
 RELIABLE ELECTRIC/UTILITY PRODUCTS (m)—C-97  
 SANCHEZ COMMUNICATIONS (d)—C-99  
 SATELLITE SIGNALS INC. (d)—C-99  
 SIGNAL VISION INC. (d)—C-100  
 SPECTRUM MEGA HERTZ (d)—C-101  
 TONER CABLE EQUIPMENT INC. (d)—C-104  
 VIEWSONICS INC. (m)—C-108

**0360-0180****Parental Control Devices**

ADAPT COMMUNICATION SUPPLY CO. INC. (d)—C-67  
 AMERICAN LIGHTWAVE SYSTEMS INC. (m)—C-68  
 ANIXTER COMMUNICATIONS (d)—C-70  
 ANTRONIX INC. (m)—C-70  
 ARCOM LABS (d)—C-70  
 BRADPTS (d)—C-73  
 CABLE SERVICES CO. INC. (d)—C-74  
**CABLE TV SUPPLY CO. INC.** (d)—C-74  
**CATV SERVICES INC.** (d)—C-75  
 COLORMAX ELECTRONIC CORP. (d)—C-77  
 JERRY CONN ASSOCIATES INC. (d)—C-77  
 EAGLE COMTRONICS INC. (m)—C-80  
 EEG ENTERPRISES INC. (m)—C-80  
 EM ELECTRONICS INC. (m & d)—C-81  
 GAMCO INDUSTRIES INC. (m)—C-82  
**INTERCEPT COMMUNICATION PRODUCTS INC.** (m)—C-86  
 INTRASTELLER ELECTRONICS (r)—C-86  
**JERROLD DIVISION** (GENERAL INSTRUMENT CORP.) (m)—C-86  
 KES INC. (d)—C-87  
 MICRO-SAT S/E INC. (d)—C-91  
 MICROWAVE FILTER CO. INC. (m)—C-92  
 MIDWEST CATV (d)—C-92  
 NORTHERN CATV SALES & DISTRIBUTORS INC. (d)—C-94  
**PASSIVE DEVICES INC.** (d)—C-95  
 PICO PRODUCTS INC. (m)—C-95  
**RMT ENGINEERING INC.** (d)—C-98  
 SANCHEZ COMMUNICATIONS (d)—C-99  
 SCIENTIFIC-ATLANTA INC. (m)—C-99  
 SIGNAL VISION INC. (d)—C-100  
 SPECTRUM MEGA HERTZ (d)—C-101  
 WEATHER SCAN INC. (d)—C-108

**0360-0200****Pay Cable Systems**

ADAPT COMMUNICATION SUPPLY CO. INC. (d)—C-67  
 AMERICAN LIGHTWAVE SYSTEMS INC. (m)—C-68  
 BLONDER-TONGUE LABORATORIES INC. (m)—C-73

CABLE SERVICES CO. INC. (d)—C-74  
 CABLE TECHNOLOGIES INTERNATIONAL INC. (d)—C-74  
**CABLE TV SUPPLY CO. INC.** (d)—C-74  
 CENTURY ELECTRONICS SERVICE LTD. (r)—C-75  
 EAGLE COMTRONICS INC. (m)—C-80  
 IMMAD BROADCAST SERVICES (d & r)—C-85  
**INTERCEPT COMMUNICATION PRODUCTS INC.** (m)—C-86  
 INTRASTELLER ELECTRONICS (r)—C-86  
**JERROLD DIVISION** (GENERAL INSTRUMENT CORP.) (m)—C-86  
 JTT DISTRIBUTING INC. (m)—C-87  
 MIDWEST CATV (d)—C-92  
 SCIENTIFIC-ATLANTA INC. (m)—C-99  
 SPECTRUM MEGA HERTZ (d)—C-101  
 SYRCSITS INTERNATIONAL INC. (m)—C-102

**0360-0220****Switches**

ADAPT COMMUNICATION SUPPLY CO. INC. (d)—C-67  
 ANIXTER COMMUNICATIONS (d)—C-70  
 ANTRONIX INC. (m)—C-70  
 ANTSCO CORP. (m)—C-70  
 ARCOM LABS (d)—C-70  
 CABLE TECHNOLOGIES INTERNATIONAL INC. (d)—C-74  
**CABLE TV SUPPLY CO. INC.** (d)—C-74  
 CHANNEL MASTER (m)—C-76  
 COLORMAX ELECTRONIC CORP. (d)—C-77  
 EM ELECTRONICS INC. (m & d)—C-81  
 GAMCO INDUSTRIES INC. (m)—C-82  
 G. C. ELECTRONICS CO. (m)—C-82  
**INTERCEPT COMMUNICATION PRODUCTS INC.** (d)—C-86  
 MICRO-SAT S/E INC. (d)—C-91  
 MULTI PRODUCTS INTERNATIONAL (m)—C-93  
 PICO PRODUCTS INC. (m)—C-95  
 SIGNAL VISION INC. (d)—C-100  
 SPECTRUM MEGA HERTZ (d)—C-101  
 TELE-ENGINEERING CORP. (m)—C-103  
 TELE-MEASUREMENTS INC. (d)—C-103  
 VIEWSONICS INC. (m)—C-108  
 WEATHER SCAN INC. (d)—C-108

**0360-0240****Traps**

ADAPT COMMUNICATION SUPPLY CO. INC. (d)—C-67  
 ANIXTER COMMUNICATIONS (d)—C-70  
 ANTRONIX INC. (m)—C-70  
 ANTSCO CORP. (m)—C-70  
 ARCOM LABS (m)—C-70  
 BLONDER-TONGUE LABORATORIES INC. (m)—C-73  
 CABLE SERVICES CO. INC. (d)—C-74  
**CABLE TV SUPPLY CO. INC.** (d)—C-74  
 CABLETENNA CORP. (m)—C-74  
 COLORMAX ELECTRONIC CORP. (d)—C-77  
 JERRY CONN ASSOCIATES INC. (d)—C-77  
 dB COMMUNICATIONS INC. (d)—C-78  
 DEK INC. (d)—C-78  
 THE DROP SHOP LTD. (d)—C-79  
 EAGLE COMTRONICS INC. (m)—C-80  
 EM ELECTRONICS INC. (d)—C-81  
 GAMCO INDUSTRIES INC. (m)—C-82  
**INTERCEPT COMMUNICATION PRODUCTS INC.** (m)—C-86  
**JERROLD DIVISION** (GENERAL INSTRUMENT CORP.) (m)—C-86  
 LRC/VITEK (m)—C-90  
 MICRO-SAT S/E INC. (d)—C-91  
 MICROWAVE FILTER CO. INC. (m)—C-92  
 NORTHERN CATV SALES & DISTRIBUTORS INC. (d)—C-94  
**RMS ELECTRONICS INC./CATV DIVISION** (d)—C-98  
**RMT ENGINEERING INC.** (d)—C-98  
 SANCHEZ COMMUNICATIONS (d)—C-99  
 SIGNAL VISION INC. (d)—C-100

## CABLE EQUIPMENT & SUPPLIES—0300

SPECTRUM MEGA HERTZ (d)—C-101  
TELE-COMM SALES INC. (d)—C-102  
T.V.C. SUPPLY CO. INC. (d)—C-105  
VIEWSONICS INC. (m)—C-108  
WEATHER SCAN INC. (d)—C-108

### 0360-0260

#### Wall Plates

ABERDEEN CO. (m)—C-67  
ADAPT COMMUNICATION SUPPLY CO. INC. (d)—C-67  
ANIXTER CANADA INC. (d)—C-69  
ANIXTER COMMUNICATIONS (d)—C-70  
ANTRONIX INC. (m)—C-70  
ANTSCO CORP. (m)—C-70  
BENNER-NAWMAN INC. (m)—C-72  
CABLE SERVICES CO. INC. (d)—C-74  
CABLE TV SUPPLY CO. INC. (d)—C-74  
CABLETEK CENTER PRODUCTS INC. (m & d)—C-74  
COLORMAX ELECTRONIC CORP. (d)—C-77  
JERRY CONN ASSOCIATES INC. (d)—C-77  
THE DROP SHOP LTD. (m)—C-79  
EM ELECTRONICS INC. (d)—C-81  
GAMCO INDUSTRIES INC. (m)—C-82  
G. C. ELECTRONICS CO. (m)—C-82  
GILBERT ENGINEERING CO. INC. (m)—C-83  
INTERCEPT COMMUNICATION PRODUCTS INC. (d)—C-86  
KES INC. (d)—C-87  
MAGNAVOX CATV SYSTEMS INC. (m)—C-90  
MULTI PRODUCTS INTERNATIONAL (m)—C-93  
RMS ELECTRONICS INC./CATV DIVISION (d)—C-98  
RMT ENGINEERING INC. (d)—C-98  
SANCHEZ COMMUNICATIONS (d)—C-99  
SATELLITE SIGNALS INC. (d)—C-99  
SIGNAL VISION INC. (d)—C-100  
SPECTRUM MEGA HERTZ (d)—C-101  
TROMPETER ELECTRONICS INC. (m)—C-105  
VIEWSONICS INC. (m)—C-108  
WEATHER SCAN INC. (d)—C-108

## 0370 TRANSMISSION LINES & ACCESSORIES

### 0370-0020

#### Cable Sealant

ADAPT COMMUNICATION SUPPLY CO. INC. (d)—C-67  
ALPHA WIRE CORP. (m)—C-68  
ANIXTER CANADA INC. (d)—C-69  
ANIXTER COMMUNICATIONS (d)—C-70  
CABLE SERVICES CO. INC. (d)—C-74  
CABLE TV SUPPLY CO. INC. (d)—C-74  
CABLETEK CENTER PRODUCTS INC. (m & d)—C-74  
DECIBEL PRODUCTS INC. (m)—C-78  
THE DROP SHOP LTD. (d)—C-79  
EM ELECTRONICS INC. (d)—C-81  
HOLZBERG INC. (d)—C-85  
KES INC. (d)—C-87  
LIGHTING ELECTRIC OF PENNSYLVANIA INC. (r)—C-89  
MIDWEST CATV (d)—C-92  
FRED A. NUDD CORP. (r)—C-94  
PASSIVE DEVICES INC. (d)—C-95  
PICO PRODUCTS INC. (m)—C-95  
T. R. PITTS CO. (d)—C-96  
PLYMOUTH RUBBER CO. INC. (m)—C-96  
RMS ELECTRONICS INC./CATV DIVISION (d)—C-98  
SANCHEZ COMMUNICATIONS (d)—C-99  
SIGNAL VISION INC. (d)—C-100  
STEVENS TOWER CO. INC. (d & r)—C-101  
WEATHER SCAN INC. (d)—C-108

### 0370-0040

#### Coaxial Cable, Trunk & Feeder

ADAPT COMMUNICATION SUPPLY CO. INC. (d)—C-67  
ALPHA WIRE CORP. (m)—C-68  
ANDREW CORP. (m)—C-69  
ANIXTER CANADA INC. (d)—C-69  
ANIXTER COMMUNICATIONS (d)—C-70  
BELDEN ELECTRONIC WIRE & CABLE (m)—C-72  
CABLE SERVICES CO. INC. (d)—C-74  
CABLE TV SUPPLY CO. INC. (d)—C-74  
CAPSCAN CABLE CO. (m)—C-75  
CATV SERVICES INC. (d)—C-75  
CHANNEL MASTER (m)—C-76  
CHANNELL COMMERCIAL CORP. (d)—C-75  
JERRY CONN ASSOCIATES INC. (d)—C-77  
dB COMMUNICATIONS INC. (d)—C-78  
DECIBEL PRODUCTS INC. (m)—C-78  
DEK INC. (d)—C-78  
DIELECTRIC COMMUNICATIONS (m)—C-79  
DONLEY INTERNATIONAL INC. (d)—C-79  
THE DROP SHOP LTD. (d)—C-79  
ELECTRONICS, MISSILES & COMMUNICATIONS INC. (d)—C-81  
EM ELECTRONICS INC. (d)—C-81  
GENERAL INSTRUMENT CORP. (CABLE HOME GROUP) (m)—C-82  
HARRIS CORP. (Broadcast Division) (d)—C-84  
HOLZBERG INC. (d)—C-85  
IMMAD BROADCAST SERVICES (d & r)—C-85  
KES INC. (d)—C-87  
LIGHTING ELECTRIC OF PENNSYLVANIA INC. (r)—C-89  
MAGNAVOX CATV SYSTEMS INC. (d)—C-90  
MARK ANTENNA PRODUCTS INC. (d)—C-91  
MIDLAND METALS CORP. (d)—C-92  
MOHAWK WIRE & CABLE CORP. (m)—C-92  
FRED A. NUDD CORP. (r)—C-94  
PASSIVE DEVICES INC. (d)—C-95  
PICO PRODUCTS INC. (m)—C-95  
T. R. PITTS CO. (d)—C-96  
PLASTOID CORP. (m)—C-96  
SANCHEZ COMMUNICATIONS (d)—C-99  
SATELLITE SIGNALS INC. (d)—C-99  
SCIENTIFIC-ATLANTA INC. (m)—C-99  
SHIVELY LABORATORIES INC. (m)—C-99  
SIGNAL VISION INC. (d)—C-100  
SPECTRUM MEGA HERTZ (d)—C-101  
STEVENS TOWER CO. INC. (d & r)—C-101  
SWR INC. (m & d & r)—C-102  
TAMAQUA CABLE PRODUCTS CORP. (d)—C-102  
TELE-COMM SALES INC. (d)—C-102  
TEPCO CORP. (d)—C-103  
TIMES FIBER COMMUNICATIONS INC. (m)—C-104  
TONER CABLE EQUIPMENT INC. (d)—C-104  
TRILOGY COMMUNICATIONS (m)—C-105  
TROMPETER ELECTRONICS INC. (m)—C-105  
T.V.C. SUPPLY CO. INC. (d)—C-105  
WEATHER SCAN INC. (d)—C-108

### 0370-0060

#### Coaxial Relays

ANTSCO CORP. (m)—C-70  
DECIBEL PRODUCTS INC. (m)—C-78  
DOW-KEY MICROWAVE CORP. (m)—C-79  
HARRIS CORP. (Broadcast Division) (d)—C-84  
IMMAD BROADCAST SERVICES (r)—C-85  
KES INC. (d)—C-87  
LIGHTING ELECTRIC OF PENNSYLVANIA INC. (r)—C-89  
MIDWEST CATV (d)—C-92  
NARDA MICROWAVE CORP. (m)—C-93  
PECA INC. (m)—C-95  
SPECTRUM MEGA HERTZ (d)—C-101  
STEVENS TOWER CO. INC. (r)—C-101  
WEATHER SCAN INC. (d)—C-108

### 0370-0080

#### —RF/IF sensing

DOW-KEY MICROWAVE CORP. (m)—C-79  
SPECTRUM MEGA HERTZ (d)—C-101

### 0370-0100

#### —standard

CHANNELMATIC INC. (m)—C-76  
DOW-KEY MICROWAVE CORP. (m)—C-79  
FRED A. NUDD CORP. (r)—C-94  
TONER CABLE EQUIPMENT INC. (d)—C-104

### 0370-0120

#### —video sensing

COLORMAX ELECTRONIC CORP. (d)—C-77

### 0370-0140

#### Connectors & Fittings

ADAPT COMMUNICATION SUPPLY CO. INC. (d)—C-67  
ALPHA WIRE CORP. (m)—C-68  
ANDREW CORP. (m)—C-69  
ANIXTER CANADA INC. (d)—C-69  
ANIXTER COMMUNICATIONS (d)—C-70  
ANTSCO CORP. (m)—C-70  
CABLE SERVICES CO. INC. (d)—C-74  
CABLE TV SUPPLY CO. INC. (d)—C-74  
CABLE-LOCK CONNECTORS LTD. (m)—C-74  
CABLEWAVE SYSTEMS (m)—C-74  
CAM-LOK INC. (m)—C-75  
CANARE CABLE INC. (m & d)—C-75  
CATV SERVICES INC. (d)—C-75  
CHANNEL MASTER (m)—C-76  
JERRY CONN ASSOCIATES INC. (d)—C-77  
dB COMMUNICATIONS INC. (d)—C-78  
DECIBEL PRODUCTS INC. (m)—C-78  
DEK INC. (d)—C-78  
DIELECTRIC COMMUNICATIONS (m)—C-79  
DONLEY INTERNATIONAL INC. (d)—C-79  
THE DROP SHOP LTD. (d)—C-79  
ELECTROLINE TV EQUIPMENT INC. (m)—C-80  
GILBERT ENGINEERING CO. INC. (m)—C-83  
HARRIS CORP. (Broadcast Division) (d)—C-84  
JAMPRO ANTENNAS INC. (d)—C-86  
KES INC. (d)—C-87  
KINGS ELECTRONICS CO. INC. (m)—C-87  
KINTRONIC LABORATORIES INC. (d)—C-87  
LEMO USA INC. (m & d)—C-89  
LIGHTING ELECTRIC OF PENNSYLVANIA INC. (r)—C-89  
LINDSAY SPECIALTY PRODUCTS (m)—C-89  
LRC/VITEK (m)—C-90  
MAGNAVOX CATV SYSTEMS INC. (d)—C-90  
MARK ANTENNA PRODUCTS INC. (d)—C-91  
MICRO-SAT S/E INC. (d)—C-91  
MIDWEST CATV (m)—C-92  
FRED A. NUDD CORP. (d & r)—C-94  
PASSIVE DEVICES INC. (d)—C-95  
PYRAMID INDUSTRIES INC. (m)—C-96  
QUALITY VIDEO SUPPLY CORP. (m & d)—C-97  
RAYCHEM CORP. (m)—C-97  
RMS ELECTRONICS INC./CATV DIVISION (d)—C-98  
SANCHEZ COMMUNICATIONS (d)—C-99  
SATELLITE SIGNALS INC. (d)—C-99  
SHIVELY LABORATORIES INC. (m & d)—C-99  
SIGNAL VISION INC. (d)—C-100  
SPECTRUM MEGA HERTZ (d)—C-101  
STEVENS TOWER CO. INC. (d & r)—C-101  
SWR INC. (m & d)—C-102  
TELE-COMM SALES INC. (d)—C-102  
TEPCO CORP. (d)—C-103  
TONER CABLE EQUIPMENT INC. (d)—C-104  
TROMPETER ELECTRONICS INC. (m)—C-105  
VEAM (Division of Litton Systems Inc.) (m)—C-106  
VIEWSONICS INC. (m)—C-108  
WEATHER SCAN INC. (d)—C-108

### 0370-0160

#### —beam dielectric

ADAPT COMMUNICATION SUPPLY CO. INC. (d)—C-67  
ANDREW CORP. (m)—C-69  
CABLEWAVE SYSTEMS (m)—C-74  
DECIBEL PRODUCTS INC. (m)—C-78  
GILBERT ENGINEERING CO. INC. (m)—C-83  
JAMPRO ANTENNAS INC. (d)—C-86  
KES INC. (d)—C-87  
KINGS ELECTRONICS CO. INC. (m)—C-87  
KINTRONIC LABORATORIES INC. (d)—C-87  
MAGNAVOX CATV SYSTEMS INC. (d)—C-90  
MICRO-SAT S/E INC. (d)—C-91  
FRED A. NUDD CORP. (d & r)—C-94  
PLASTOID CORP. (m)—C-96  
RMS ELECTRONICS INC./CATV DIVISION (d)—C-98  
SANCHEZ COMMUNICATIONS (d)—C-99  
SHIVELY LABORATORIES INC. (m & d)—C-99  
STEVENS TOWER CO. INC. (d & r)—C-101  
TEPCO CORP. (d)—C-103  
TONER CABLE EQUIPMENT INC. (d)—C-104  
WEATHER SCAN INC. (d)—C-108

### 0370-0180

#### —optical fiber

ADAPT COMMUNICATION SUPPLY CO. INC. (d)—C-67  
ARTEL COMMUNICATIONS CORP. (m)—C-70  
DECIBEL PRODUCTS INC. (m)—C-78  
SANCHEZ COMMUNICATIONS (d)—C-99  
STEVENS TOWER CO. INC. (d & r)—C-101  
VEAM (Division of Litton Systems Inc.) (m)—C-106

### 0370-0200

#### —solid core

ADAPT COMMUNICATION SUPPLY CO. INC. (d)—C-67  
DECIBEL PRODUCTS INC. (m)—C-78  
GILBERT ENGINEERING CO. INC. (m)—C-83  
KINGS ELECTRONICS CO. INC. (m)—C-87  
MIDLAND METALS CORP. (d)—C-92  
PLASTOID CORP. (m)—C-96  
SANCHEZ COMMUNICATIONS (d)—C-99  
STEVENS TOWER CO. INC. (d & r)—C-101  
TEPCO CORP. (d)—C-103  
TONER CABLE EQUIPMENT INC. (d)—C-104

### 0370-0220

#### Drop Cable

ADAPT COMMUNICATION SUPPLY CO. INC. (d)—C-67  
ANIXTER CANADA INC. (d)—C-69  
ANIXTER COMMUNICATIONS (d)—C-70  
ANTSCO CORP. (m)—C-70  
BELDEN ELECTRONIC WIRE & CABLE (m)—C-72  
CABLE SERVICES CO. INC. (d)—C-74  
CABLE TV SUPPLY CO. INC. (d)—C-74  
JERRY CONN ASSOCIATES INC. (d)—C-77  
dB COMMUNICATIONS INC. (d)—C-78  
DECIBEL PRODUCTS INC. (m)—C-78  
DEK INC. (d)—C-78  
DONLEY INTERNATIONAL INC. (d)—C-79  
THE DROP SHOP LTD. (d)—C-79  
EM ELECTRONICS INC. (d)—C-81  
GENERAL INSTRUMENT CORP. (CABLE HOME GROUP) (m)—C-82  
HEWLETT-PACKARD CO. (m)—C-84  
KES INC. (d)—C-87  
LIGHTING ELECTRIC OF PENNSYLVANIA INC. (r)—C-89  
MAGNAVOX CATV SYSTEMS INC. (d)—C-90  
MIDLAND METALS CORP. (d)—C-92  
MIDWEST CATV (d)—C-92  
MOHAWK WIRE & CABLE CORP. (m)—C-92  
NATIONAL STANDARD CO. (m)—C-93  
PASSIVE DEVICES INC. (d)—C-95

PLASTOID CORP. (m)—C-86  
**RMS ELECTRONICS INC./CATV DIVISION**  
 (d)—C-98  
**RMT ENGINEERING INC.** (d)—C-98  
 SANCHEZ COMMUNICATIONS (d)—C-99  
 SCIENTIFIC-ATLANTA INC. (m)—C-99  
 SIGNAL VISION INC. (d)—C-100  
 SPECTRUM MEGA HERTZ (d)—C-101  
 TAMAQUA CABLE PRODUCTS CORP.  
 (d)—C-102  
 TELE-COMM SALES INC. (d)—C-102  
 TIMES FIBER COMMUNICATIONS INC.  
 (m)—C-104  
 TONER CABLE EQUIPMENT INC. (d)—C-104  
 TRILOGY COMMUNICATIONS (m)—C-105  
 T.V.C. SUPPLY CO. INC. (d)—C-105  
 WEATHER SCAN INC. (d)—C-108

#### 0370-0240 Fiber Optic Equipment

AMERICAN LIGHTWAVE SYSTEMS INC.  
 (m)—C-68  
 AMERICAN PHOTONICS INC. (m)—C-68  
 ARTEL COMMUNICATIONS CORP. (m)—C-70  
 CA TEL TELECOMMUNICATIONS (m)—C-75  
 A. B. CHANCE CO. (m)—C-76  
 DONLEY INTERNATIONAL INC. (d)—C-79  
 EM ELECTRONICS INC. (d)—C-81  
 GENERAL ELECTRIC CO. (CCTV Operation)  
 (m)—C-82  
**GENERAL INSTRUMENT CORP. (CABLE  
 HOME GROUP)** (m)—C-82  
 GENERAL OPTRONICS CORP. (m)—C-83  
 THE GRASS VALLEY GROUP (m)—C-83  
 HOLZBERG INC. (d)—C-85  
 BEM HUGHES COMMUNICATION PRODUCTS  
 INC. (m)—C-85  
 LAKE SYSTEMS CORP. (d)—C-88  
 LANDY ASSOCIATES INC. (d)—C-88  
 LIGHTING ELECTRIC OF PENNSYLVANIA INC.  
 (r)—C-89  
 MEGA HERTZ COMMUNICATIONS (m)—C-91  
 PREFORMED LINE PRODUCTS CO. (m)—C-96  
 QUALITY VIDEO SUPPLY CORP. (d)—C-97  
 SPECTRUM MEGA HERTZ (d)—C-101  
 SYNCHRONOUS COMMUNICATIONS INC.  
 (m)—C-102  
 VEAM (Division of Litton Systems Inc.)  
 (m)—C-106

#### 0370-0200 —fitters

AMERICAN LIGHTWAVE SYSTEMS INC.  
 (m)—C-68  
 ARTEL COMMUNICATIONS CORP. (m)—C-70  
 FRED A. NUDD CORP. (d & r)—C-94

#### 0370-0200 —transmission systems

AMERICAN LIGHTWAVE SYSTEMS INC.  
 (m)—C-68  
 AMERICAN PHOTONICS INC. (m)—C-68  
 ARTEL COMMUNICATIONS CORP. (m)—C-70  
 CABLEWAVE SYSTEMS (m)—C-74  
 CA TEL TELECOMMUNICATIONS (m)—C-75  
 COMPREHENSIVE VIDEO SUPPLY CORP.  
 (d)—C-77  
**GENERAL INSTRUMENT CORP. (CABLE  
 HOME GROUP)** (m)—C-82  
 GENERAL OPTRONICS CORP. (m)—C-83  
 MARK ANTENNA PRODUCTS INC. (d)—C-91  
 FRED A. NUDD CORP. (r)—C-94  
 PREFORMED LINE PRODUCTS CO. (m)—C-96  
**SWR INC.** (m & d)—C-102  
 TELESCRIPT INDUSTRIES CORP. (m)—C-103  
 TIMES FIBER COMMUNICATIONS INC.  
 (m)—C-104

#### 0370-0300 —transmission links

AMERICAN LIGHTWAVE SYSTEMS INC.  
 (m)—C-68

AMERICAN PHOTONICS INC. (m)—C-68  
 ARTEL COMMUNICATIONS CORP. (m)—C-70  
 GENERAL OPTRONICS CORP. (m)—C-83  
 PREFORMED LINE PRODUCTS CO. (m)—C-96  
 TELESCRIPT INDUSTRIES CORP. (m)—C-103  
 TIMES FIBER COMMUNICATIONS INC.  
 (m)—C-104

#### 0370-0320 Optical Fiber Cable

AMERICAN LIGHTWAVE SYSTEMS INC.  
 (m)—C-68  
 AMERICAN PHOTONICS INC. (m)—C-68  
 ANIXTER COMMUNICATIONS (d)—C-70  
 ARTEL COMMUNICATIONS CORP. (m)—C-70  
 BELDEN ELECTRONIC WIRE & CABLE  
 (m)—C-72  
 BIW CABLE SYSTEMS INC. (m)—C-72  
 CABLEWAVE SYSTEMS (m)—C-74  
 DECIBEL PRODUCTS INC. (m)—C-78  
 GENERAL INSTRUMENT CORP. (CABLE  
 HOME GROUP) (m)—C-82  
 HEWLETT-PACKARD CO. (m)—C-84  
 LIGHTING ELECTRIC OF PENNSYLVANIA INC.  
 (r)—C-89  
 MEGA HERTZ COMMUNICATIONS (d)—C-91  
 MIDLAND METALS CORP. (d)—C-92  
 MOHAWK WIRE & CABLE CORP. (m)—C-92  
 QUALITY VIDEO SUPPLY CORP. (d)—C-97  
 SPECTRUM MEGA HERTZ (d)—C-101  
 TAMAQUA CABLE PRODUCTS CORP.  
 (d)—C-102  
 VEAM (Division of Litton Systems Inc.)  
 (m)—C-106

#### 0370-0340 Pressurization Equipment

ANDREW CORP. (m)—C-69  
 DECIBEL PRODUCTS INC. (m)—C-78  
 GENERAL MACHINE PRODUCTS CO. INC. (m  
 & d)—C-83  
 HARRIS CORP. (Broadcast Division)  
 (d)—C-84  
 JAMPRO ANTENNAS INC. (d)—C-86  
 LIGHTING ELECTRIC OF PENNSYLVANIA INC.  
 (r)—C-89  
 SHIVELY LABORATORIES INC. (m)—C-99  
 TEPCO CORP. (d)—C-103

#### 0370-0360 Security Seals & Fasteners

ANTSCO CORP. (m)—C-70  
**CABLE TV SUPPLY CO. INC.** (d)—C-74  
 CABLETEK CENTER PRODUCTS INC. (m &  
 d)—C-74  
 THE DROP SHOP LTD. (d)—C-79  
 LIGHTING ELECTRIC OF PENNSYLVANIA INC.  
 (r)—C-89  
 SIGNAL VISION INC. (d)—C-100  
 VIEWSONICS INC. (m)—C-108

#### 0370-0380 Special Applications Cable

ANDREW CORP. (m)—C-69  
 ANIXTER COMMUNICATIONS (d)—C-70  
 COMPREHENSIVE VIDEO SUPPLY CORP.  
 (d)—C-77  
 DECIBEL PRODUCTS INC. (m)—C-78  
 LIGHTING ELECTRIC OF PENNSYLVANIA INC.  
 (r)—C-89  
 MIDWEST CATV (d)—C-92  
 PLASTOID CORP. (m)—C-96  
 QUALITY VIDEO SUPPLY CORP. (d)—C-97  
 TRILOGY COMMUNICATIONS (m)—C-105

**0370-0400  
Splitters**  
 ADAPT COMMUNICATION SUPPLY CO. INC.  
 (d)—C-67  
 ANIXTER CANADA INC. (d)—C-69  
 ANIXTER COMMUNICATIONS (d)—C-70  
 ANTRONIX INC. (m)—C-70  
 ANTSCO CORP. (m)—C-70  
 BLONDER-TONGUE LABORATORIES INC.  
 (m)—C-73

CABLE SERVICES CO. INC. (d)—C-74  
**CABLE TV SUPPLY CO. INC.** (d)—C-74  
 CHANNEL MASTER (m)—C-76  
 COIL AMERICAN TECHNOLOGY CO.  
 (m)—C-77  
 COLORMAX ELECTRONIC CORP. (d)—C-77  
 DONLEY INTERNATIONAL INC. (d)—C-79  
 ELECTROLINE TV EQUIPMENT INC.  
 (m)—C-80

**INTERCEPT COMMUNICATION PRODUCTS  
 INC.** (m)—C-86  
 KDI ELECTRONICS (m)—C-87  
 KES INC. (d)—C-87  
 LIGHTING ELECTRIC OF PENNSYLVANIA INC.  
 (r)—C-89

LINDSAY SPECIALTY PRODUCTS (m)—C-89  
 MAGNAVOX CATV SYSTEMS INC. (m)—C-90  
 MICRO COMMUNICATIONS INC. (m)—C-91  
 MICRO-SAT S/E INC. (d)—C-91  
 MICROWAVE FILTER CO. INC. (m)—C-92  
 MIDWEST CATV (d)—C-92  
 FRED A. NUDD CORP. (d & r)—C-94  
 PASSIVE DEVICES INC. (m & d)—C-95  
 PECA INC. (m)—C-95  
 PICO PRODUCTS INC. (m)—C-95  
 QUALITY VIDEO SUPPLY CORP. (d)—C-97  
**RMS ELECTRONICS INC./CATV DIVISION**  
 (d)—C-98

SANCHEZ COMMUNICATIONS (d)—C-99  
 SCIENTIFIC-ATLANTA INC. (m)—C-99  
 SHIVELY LABORATORIES INC. (m)—C-99  
 SIGNAL VISION INC. (d)—C-100  
 SPECTRUM MEGA HERTZ (d)—C-101  
 TEPCO CORP. (d)—C-103  
 VIEWSONICS INC. (m)—C-108  
 WEATHER SCAN INC. (d)—C-108  
 WIDE BAND ENGINEERING CO. (m)—C-110

#### 0370-0420 Taps

ADAPT COMMUNICATION SUPPLY CO. INC.  
 (d)—C-67  
 ANIXTER CANADA INC. (d)—C-69  
 ANIXTER COMMUNICATIONS (d)—C-70  
 ANTRONIX INC. (m)—C-70  
 ANTSCO CORP. (m)—C-70  
 BLONDER-TONGUE LABORATORIES INC.  
 (m)—C-73

CABLE SERVICES CO. INC. (d)—C-74  
**CABLE TV SUPPLY CO. INC.** (d)—C-74  
 CHANNEL MASTER (m)—C-76  
 COIL AMERICAN TECHNOLOGY CO.  
 (m)—C-77  
 COLORMAX ELECTRONIC CORP. (d)—C-77  
 DONLEY INTERNATIONAL INC. (d)—C-79  
 EAGLE COMTRONICS INC. (m)—C-80  
 ELECTROLINE TV EQUIPMENT INC.  
 (m)—C-80

EM ELECTRONICS INC. (d)—C-81  
**INTERCEPT COMMUNICATION PRODUCTS  
 INC.** (m)—C-86  
 JERROLD DIVISION (GENERAL INSTRU-  
 MENT CORP.) (m)—C-86  
 KES INC. (d)—C-87

LIGHTING ELECTRIC OF PENNSYLVANIA INC.  
 (r)—C-89  
 LINDSAY SPECIALTY PRODUCTS (m)—C-89  
 MAGNAVOX CATV SYSTEMS INC. (m)—C-90  
 MICRO-SAT S/E INC. (d)—C-91  
 MIDWEST CATV (d)—C-92  
 PASSIVE DEVICES INC. (m)—C-95  
 PECA INC. (m)—C-95  
 PICO PRODUCTS INC. (m)—C-95  
**RMS ELECTRONICS INC./CATV DIVISION**  
 (d)—C-98

**RMT ENGINEERING INC.** (d)—C-98  
 SANCHEZ COMMUNICATIONS (d)—C-99  
 SATELLITE SIGNALS INC. (d)—C-99  
 SCIENTIFIC-ATLANTA INC. (m)—C-99  
 SIGNAL VISION INC. (d)—C-100  
 SPECTRUM MEGA HERTZ (d)—C-101  
 TELE-COMM SALES INC. (d)—C-102  
 TONER CABLE EQUIPMENT INC. (d)—C-104  
 VIEWSONICS INC. (m)—C-108  
 WEATHER SCAN INC. (d)—C-108  
 WIDE BAND ENGINEERING CO. (m)—C-110

#### 0370-0440 —aerial

ADAPT COMMUNICATION SUPPLY CO. INC.  
 (d)—C-67  
 COIL AMERICAN TECHNOLOGY CO.  
 (m)—C-77  
 COLORMAX ELECTRONIC CORP. (d)—C-77  
 EAGLE COMTRONICS INC. (m)—C-80  
**INTERCEPT COMMUNICATION PRODUCTS  
 INC.** (m)—C-86  
 JERROLD DIVISION (GENERAL INSTRU-  
 MENT CORP.) (m)—C-86

KES INC. (d)—C-87  
 LINDSAY SPECIALTY PRODUCTS (m)—C-89  
 MAGNAVOX CATV SYSTEMS INC. (m)—C-90  
 PASSIVE DEVICES INC. (d)—C-95  
**RMS ELECTRONICS INC./CATV DIVISION**  
 (d)—C-98  
**RMT ENGINEERING INC.** (d)—C-98  
 SCIENTIFIC-ATLANTA INC. (m)—C-99  
 SIGNAL VISION INC. (d)—C-100  
 TONER CABLE EQUIPMENT INC. (d)—C-104

#### 0370-0460 —directional

ADAPT COMMUNICATION SUPPLY CO. INC.  
 (d)—C-67  
 ANTRONIX INC. (m)—C-70  
 ANTSCO CORP. (m)—C-70  
 BLONDER-TONGUE LABORATORIES INC.  
 (m)—C-73  
 COAXIAL DYNAMICS INC. (m)—C-76  
 COIL AMERICAN TECHNOLOGY CO.  
 (m)—C-77

COLORMAX ELECTRONIC CORP. (d)—C-77  
 EAGLE COMTRONICS INC. (m)—C-80  
 ELECTROLINE TV EQUIPMENT INC.  
 (m)—C-80

**INTERCEPT COMMUNICATION PRODUCTS  
 INC.** (m)—C-86  
 JERROLD DIVISION (GENERAL INSTRU-  
 MENT CORP.) (m)—C-86

KES INC. (d)—C-87  
 LINDSAY SPECIALTY PRODUCTS (m)—C-89  
 MAGNAVOX CATV SYSTEMS INC. (m)—C-90  
 MICRO-SAT S/E INC. (d)—C-91  
 PASSIVE DEVICES INC. (d)—C-95  
 PECA INC. (m)—C-95  
**RMS ELECTRONICS INC./CATV DIVISION**  
 (d)—C-98

**RMT ENGINEERING INC.** (d)—C-98  
 SANCHEZ COMMUNICATIONS (d)—C-99  
 SCIENTIFIC-ATLANTA INC. (m)—C-99  
 SHIVELY LABORATORIES INC. (m)—C-99  
 SIGNAL VISION INC. (d)—C-100  
 TONER CABLE EQUIPMENT INC. (d)—C-104  
 VIEWSONICS INC. (m)—C-108  
 WEATHER SCAN INC. (d)—C-108  
 WIDE BAND ENGINEERING CO. (m)—C-110

#### 0370-0480 —multitap

ANTRONIX INC. (m)—C-70  
 ANTSCO CORP. (m)—C-70  
 BLONDER-TONGUE LABORATORIES INC.  
 (m)—C-73  
 COIL AMERICAN TECHNOLOGY CO.  
 (m)—C-77  
 COLORMAX ELECTRONIC CORP. (d)—C-77

## CABLE EQUIPMENT & SUPPLIES—0300

EAGLE COMTRONICS INC. (m)—C-80  
ELECTROLINE TV EQUIPMENT INC. (m)—C-80  
**INTERCEPT COMMUNICATION PRODUCTS INC.** (m)—C-86  
JERROLD DIVISION (GENERAL INSTRUMENT CORP.) (m)—C-86  
KES INC. (d)—C-87  
LINDSAY SPECIALTY PRODUCTS (m)—C-89  
MAGNAVOX CATV SYSTEMS INC. (m)—C-90  
**RMS ELECTRONICS INC./CATV DIVISION** (d)—C-98  
**RMT ENGINEERING INC.** (d)—C-98  
SCIENTIFIC-ATLANTA INC. (m)—C-99  
SIGNAL VISION INC. (d)—C-100  
TONER CABLE EQUIPMENT INC. (d)—C-104  
T.V.C. SUPPLY CO. INC. (d)—C-105  
VIEWSONICS INC. (m)—C-108

### 0370-0500

#### —pedestal

ANTRONIX INC. (m)—C-70  
ANTSCO CORP. (m)—C-70  
CHANNELL COMMERCIAL CORP. (m)—C-76  
COIL AMERICAN TECHNOLOGY CO. (m)—C-77  
COLORMAX ELECTRONIC CORP. (d)—C-77  
EAGLE COMTRONICS INC. (m)—C-80  
ELECTROLINE TV EQUIPMENT INC. (m)—C-80  
**INTERCEPT COMMUNICATION PRODUCTS INC.** (m)—C-86  
JERROLD DIVISION (GENERAL INSTRUMENT CORP.) (m)—C-86  
KES INC. (d)—C-87  
LINDSAY SPECIALTY PRODUCTS (m)—C-89  
MAGNAVOX CATV SYSTEMS INC. (m)—C-90  
MICRO-SAT S/E INC. (d)—C-91  
PYRAMID INDUSTRIES INC. (m)—C-96  
**RMS ELECTRONICS INC./CATV DIVISION** (d)—C-98  
**RMT ENGINEERING INC.** (d)—C-98  
SANCHEZ COMMUNICATIONS (d)—C-99  
SIGNAL VISION INC. (d)—C-100  
TONER CABLE EQUIPMENT INC. (d)—C-104  
VIEWSONICS INC. (m)—C-108

### 0370-0520

#### Terminal Equipment

ADAPT COMMUNICATION SUPPLY CO. INC. (d)—C-67  
ADC TELECOMMUNICATIONS INC. (m)—C-67  
ANIXTER CANADA INC. (d)—C-89  
ANIXTER COMMUNICATIONS (d)—C-70  
CABLE SERVICES CO. INC. (d)—C-74  
**CABLE TV SUPPLY CO. INC.** (d)—C-74  
CABLETEK CENTER PRODUCTS INC. (m & d)—C-74  
COIL AMERICAN TECHNOLOGY CO. (m)—C-77  
JERRY CONN ASSOCIATES INC. (d)—C-77  
HOFFMAN ENGINEERING CO. (m)—C-85  
INDIANA PRESSED STEEL (m)—C-85  
LIGHTING ELECTRIC OF PENNSYLVANIA INC. (r)—C-89

MIDWEST CATV (d)—C-92  
FRED A. NUDD CORP. (r)—C-94  
SATELLITE SIGNALS INC. (m)—C-99  
SPECTRUM MEGA HERTZ (d)—C-101  
SYNCHRONOUS COMMUNICATIONS INC. (m)—C-102  
TONER CABLE EQUIPMENT INC. (d)—C-104

### 0370-0540

#### —service boxes

ADAPT COMMUNICATION SUPPLY CO. INC. (d)—C-67  
BENNER-NAWMAN INC. (m)—C-72  
CABLETEK CENTER PRODUCTS INC. (m & d)—C-74  
CHANNELL COMMERCIAL CORP. (m)—C-76  
COIL AMERICAN TECHNOLOGY CO. (m)—C-77  
THE DROP SHOP LTD. (m)—C-79  
HOFFMAN ENGINEERING CO. (m)—C-85  
INDIANA PRESSED STEEL (m)—C-85  
LIGHTING ELECTRIC OF PENNSYLVANIA INC. (r)—C-89  
FRED A. NUDD CORP. (r)—C-94  
PROPED INC. (m)—C-96  
**RMS ELECTRONICS INC./CATV DIVISION** (d)—C-98  
SANCHEZ COMMUNICATIONS (d)—C-99  
SIGNAL VISION INC. (d)—C-100  
TONER CABLE EQUIPMENT INC. (d)—C-104

### 0370-0580

#### —service boxes—exterior

ADAPT COMMUNICATION SUPPLY CO. INC. (d)—C-67  
BENNER-NAWMAN INC. (m)—C-72  
CABLETEK CENTER PRODUCTS INC. (m & d)—C-74  
COIL AMERICAN TECHNOLOGY CO. (m)—C-77  
HOFFMAN ENGINEERING CO. (m)—C-85  
INDIANA PRESSED STEEL (m)—C-85  
FRED A. NUDD CORP. (r)—C-94  
PROPED INC. (m)—C-96  
**RMS ELECTRONICS INC./CATV DIVISION** (d)—C-98  
SANCHEZ COMMUNICATIONS (d)—C-99  
SIGNAL VISION INC. (d)—C-100  
TONER CABLE EQUIPMENT INC. (d)—C-104

### 0370-0580

#### —service boxes—interior

ADAPT COMMUNICATION SUPPLY CO. INC. (d)—C-67  
BCS (d)—C-72  
BENNER-NAWMAN INC. (m)—C-72  
CABLETEK CENTER PRODUCTS INC. (m & d)—C-74  
COIL AMERICAN TECHNOLOGY CO. (m)—C-77  
HOFFMAN ENGINEERING CO. (m)—C-85  
INDIANA PRESSED STEEL (m)—C-85  
MICRO-NOW INSTRUMENT CO. INC. (m)—C-91

PROPED INC. (m)—C-96

### RMS ELECTRONICS INC./CATV DIVISION

(d)—C-98  
SANCHEZ COMMUNICATIONS (d)—C-99  
SIGNAL VISION INC. (d)—C-100  
TECHNI-TOOL INC. (d)—C-102  
TONER CABLE EQUIPMENT INC. (d)—C-104

### 0370-0590

**Test Equipment** (see TEST & MEASUREMENT EQUIPMENT)

### 0370-0600

#### Transmission Line Equipment

ANIXTER CANADA INC. (d)—C-89  
ANIXTER COMMUNICATIONS (d)—C-70  
**CABLE TV SUPPLY CO. INC.** (d)—C-74  
CABLEWAVE SYSTEMS (m)—C-74  
CELWAVE (m & d)—C-75  
DIELECTRIC COMMUNICATIONS (m)—C-79  
**ELECTRONICS, MISSILES & COMMUNICATIONS INC.** (d)—C-81  
LEAR SIEGLER INC. (m & d & r)—C-89  
LIGHTING ELECTRIC OF PENNSYLVANIA INC. (r)—C-89  
MAGNAVOX CATV SYSTEMS INC. (m)—C-90  
MARK ANTENNA PRODUCTS INC. (d)—C-91  
MICRO COMMUNICATIONS INC. (m)—C-91  
QUALITY RF SERVICES INC. (m & r)—C-97  
**RMT ENGINEERING INC.** (d & r)—C-98  
SATELLITE SIGNALS INC. (d)—C-99  
SHIVELY LABORATORIES INC. (m)—C-99  
SPECTRUM MEGA HERTZ (d)—C-101  
SWR INC. (m & d & r)—C-102  
VIEWSONICS INC. (m)—C-108

### 0370-0620

#### —line extenders

ADAPT COMMUNICATION SUPPLY CO. INC. (d)—C-67  
BROADBAND ENGINEERING INC. (m)—C-73  
CABLE-LOCK CONNECTORS LTD. (m)—C-74  
JERRY CONN ASSOCIATES INC. (d)—C-77  
dB COMMUNICATIONS INC. (d)—C-78  
DEK INC. (d)—C-78  
ELECTROLINE TV EQUIPMENT INC. (m)—C-80  
LIGHTING ELECTRIC OF PENNSYLVANIA INC. (r)—C-89  
LINDSAY SPECIALTY PRODUCTS (m)—C-89  
MAGNAVOX CATV SYSTEMS INC. (m)—C-90  
MICRO-SAT S/E INC. (d)—C-91  
QUALITY RF SERVICES INC. (m & d & r)—C-97  
**RMT ENGINEERING INC.** (d & r)—C-98  
SCIENTIFIC-ATLANTA INC. (m)—C-99  
SWR INC. (m & d & r)—C-102  
VIEWSONICS INC. (m)—C-108

### 0370-0640

#### —splice shields

ADAPT COMMUNICATION SUPPLY CO. INC. (d)—C-67  
LIGHTING ELECTRIC OF PENNSYLVANIA INC. (r)—C-89  
PLASTOID CORP. (m)—C-96  
**RMT ENGINEERING INC.** (d)—C-98  
VIEWSONICS INC. (m)—C-108

### 0370-0650

**Trunk & Feeder Cable** (see Coaxial Cable in this category)

## 0380 TWO-WAY SYSTEMS

### 0380-0020

#### Coaxial Relays

ANTENNA TECHNOLOGY CORP. (m)—C-70  
CABLE SERVICES CO. INC. (d)—C-74  
DECIBEL PRODUCTS INC. (m)—C-78  
DOW-KEY MICROWAVE CORP. (m)—C-79  
PECA INC. (m)—C-95  
T. R. PITTS CO. (d)—C-96  
SPECTRUM MEGA HERTZ (d)—C-101  
WIDE BAND ENGINEERING CO. (m)—C-110

### 0380-0040

#### —RF/IF sensing

DECIBEL PRODUCTS INC. (m)—C-78  
DOW-KEY MICROWAVE CORP. (m)—C-79  
NARDA MICROWAVE CORP. (m)—C-93  
T. R. PITTS CO. (d)—C-96

### 0380-0060

#### —standard

AMERICAN LIGHTWAVE SYSTEMS INC. (m)—C-68  
DOW-KEY MICROWAVE CORP. (m)—C-79

### 0380-0100

#### RF Equipment-PTV Scramblers

BLONDER-TONGUE LABORATORIES INC. (m)—C-73  
CABLE SERVICES CO. INC. (d)—C-74  
**CABLE TV SUPPLY CO. INC.** (d)—C-74  
EAGLE COMTRONICS INC. (m)—C-80  
**INTERCEPT COMMUNICATION PRODUCTS INC.** (m)—C-86  
ITS CORP. (m)—C-86  
JERROLD DIVISION (GENERAL INSTRUMENT CORP.) (m)—C-86  
**PASSIVE DEVICES INC.** (d)—C-95  
SCIENTIFIC-ATLANTA INC. (m)—C-99  
SPECTRUM MEGA HERTZ (d)—C-101  
SWINTEK ENTERPRISES INC. (m)—C-102  
TRIPLE CROWN ELECTRONICS INC. (m)—C-105

# 0400-COMPUTER SYSTEMS & ACCESSORIES

## 0400-0020

### Computer Systems

ADAMS-RUSSELL ELECTRONICS CO. INC. (Arvis Div.) (m)—C-67  
 ADVANCED MUSIC SYSTEMS (m & d & r)—C-67  
 ALIAS RESEARCH INC. (m)—C-68  
 ALLIED ELECTRONICS (a div. of Digtch Inc.) (d)—C-68  
 ALPHA TECHNOLOGIES INC. (d)—C-68  
 BASYS INTERNATIONAL LTD. (m & d)—C-72  
 CABLE TECHNOLOGIES INTERNATIONAL INC. (d)—C-74  
 CABLEDATA (d)—C-74  
 CABLETEK (m & d & r)—C-74  
 CAT SYSTEMS INC. (m)—C-75  
 CIPHER DIGITAL INC. (m)—C-76  
 COMPREHENSIVE VIDEO SUPPLY CORP. (d)—C-77  
 COMPUTER PROMPTING CORP. (m & d)—C-77  
 CONTROL TECHNOLOGY INC. (d)—C-77  
 DATA CENTER MANAGEMENT INC. (m)—C-78  
 DIALOGIC COMMUNICATIONS CORP. (m & d & r)—C-79  
 DIGITAL ARTS (m)—C-79  
 ELECTRONIC PUBLISHERS INC. (m)—C-81  
 HEWLETT-PACKARD CO. (m)—C-84  
 IGM COMMUNICATIONS (m)—C-85  
 MEDIA COMPUTING INC. (m)—C-91  
 MPB TECHNOLOGIES INC. (m & d)—C-93  
 T. R. PITTS CO. (d)—C-96  
 ROHDE & SCHWARZ POLARAD INC. (m)—C-98  
 SATELLITE SIGNALS INC. (d)—C-99  
 SECAGRAPHS INC. (s)—C-46  
 SOLL INC. (m & d)—C-100  
 TAPSCAN INC., TVSCAN DIV. (m)—C-102  
 TELECOMMUNICATIONS PRODUCTS CORP. (c)—C-102  
 TOCOM DIV., GENERAL INSTRUMENT CORP. (m)—C-104  
 TONER CABLE COMPUTER SYSTEMS (m)—C-104  
 TONER CABLE EQUIPMENT INC. (d)—C-104  
 TRANSFORMATIONS (r)—C-105  
 VIDEO DESIGN PRO (d)—C-108  
 VIDEO MEDIA (m)—C-108

## 0400-0040

### —business/accounting

ADAMS-RUSSELL ELECTRONICS CO. INC. (Arvis Div.) (m)—C-67  
 CABLEDATA (d)—C-74  
 CABLETEK (m & d & r)—C-74  
 COMPUTER PROMPTING CORP. (d)—C-77  
 HEWLETT-PACKARD CO. (m)—C-84  
 SATELLITE SIGNALS INC. (m)—C-99

## TELECOMMUNICATIONS PRODUCTS CORP.

(m)—C-102  
 TONER CABLE COMPUTER SYSTEMS (m)—C-104  
 TONER CABLE EQUIPMENT INC. (d)—C-104  
 VIDEO DESIGN PRO (m)—C-108  
 VIDEO MEDIA (m)—C-108

## 0400-0060

### —broadcast mono

ADAMS-RUSSELL ELECTRONICS CO. INC. (Arvis Div.) (m)—C-67  
 BROADCAST AUTOMATION INC. (d & r)—C-73  
 COMPUTER PROMPTING CORP. (d)—C-77  
 IGM COMMUNICATIONS (m)—C-85  
 ROHDE & SCHWARZ POLARAD INC. (m)—C-98  
 VIDEO MEDIA (m)—C-108  
 VITAL INDUSTRIES INC. ( )—C-108

## 0400-0080

### —broadcast mono—modular

COMPUTER PROMPTING CORP. (m & d)—C-77

## 0400-0100

### —broadcast stereo

ADAMS-RUSSELL ELECTRONICS CO. INC. (Arvis Div.) (m)—C-67  
 BROADCAST AUTOMATION INC. (d & r)—C-73  
 IGM COMMUNICATIONS (m)—C-85  
 ROHDE & SCHWARZ POLARAD INC. (m)—C-98  
 SPECTRUM MEGA HERTZ (d)—C-101  
 VIDEO MEDIA (m)—C-108  
 VITAL INDUSTRIES INC. (m)—C-108

## 0400-0140

### —newsroom

BASYS INTERNATIONAL LTD. (m & d)—C-72  
 COMPUTER PROMPTING CORP. (m & d)—C-77  
 DATA CENTER MANAGEMENT INC. (m)—C-78  
 EEG ENTERPRISES INC. (m)—C-80  
 IGM COMMUNICATIONS (m)—C-85  
 MEDIA COMPUTING INC. (m)—C-91  
 VIDEO DATA SYSTEMS (m)—C-108

## 0400-0160

### —portable for remotes

BASYS INTERNATIONAL LTD. (m & d)—C-72  
 COMPUTER PROMPTING CORP. (m & d)—C-77  
 THE GRASS VALLEY GROUP (m)—C-83

## 0400-0180

### —recording studio

AUDIO KINETICS LTD. (m)—C-71  
 BASYS INTERNATIONAL LTD. (m & d)—C-72  
 CIPHER DIGITAL INC. (m)—C-76  
 COMPUTER PROMPTING CORP. (m & d)—C-77  
 THE GRASS VALLEY GROUP (m)—C-83

## 0400-0200

### —routing

ADAMS-RUSSELL ELECTRONICS CO. INC. (Arvis Div.) (m)—C-67  
 CABLEDATA (d)—C-74  
 CATEL TELECOMMUNICATIONS (m)—C-75  
 CENTRAL DYNAMICS LTD. (m & r)—C-75  
 CIPHER DIGITAL INC. (m)—C-76  
 THE GRASS VALLEY GROUP (m)—C-83  
 3M CO. (Broadcast & Related Products Div.) (m)—C-92

## 0400-0220

### —traffic/programming

A. F. ASSOCIATES INC. (m)—C-67  
 ADAMS-RUSSELL ELECTRONICS CO. INC. (Arvis Div.) (m)—C-67  
 ALAMAR ELECTRONICS USA INC. (m)—C-67  
 BASYS INTERNATIONAL LTD. (m & d)—C-72  
 CHANNELMATIC INC. (m)—C-78  
 THE GRASS VALLEY GROUP (m)—C-83  
 ODETICS INC. (Broadcast Division) (m)—C-94  
 TELECOMMUNICATIONS PRODUCTS CORP. (m)—C-102  
 VITAL INDUSTRIES INC. (m)—C-108

## 0400-0240

### —TV production

A. F. ASSOCIATES INC. (m)—C-67  
 ALIAS RESEARCH INC. (m)—C-68  
 BASYS INTERNATIONAL LTD. (m & d)—C-72  
 CENTRAL DYNAMICS LTD. (m & r)—C-75  
 COMPUTER PROMPTING CORP. (m & d)—C-77  
 THE GRASS VALLEY GROUP (m)—C-83

## INTERAND CORP. (m)—C-86

LENCO INC. (Electronics Div.) (m)—C-89  
 3M CO. (Broadcast & Related Products Div.) (m)—C-92  
 PHOTOGRAPHIC EQUIPMENT SERVICE INC. (m)—C-95  
 T. R. PITTS CO. (d)—C-96  
 SYMBOLICS GRAPHICS DIVISION (m)—C-102  
 TELESCRIPT INC. (m)—C-103  
 TRANSFORMATIONS (r)—C-105  
 VERTIGO SYSTEMS INTERNATIONAL INC. (m)—C-106  
 VIDEO ASSOCIATES LABS INC. (m)—C-108  
 VIDEO DATA SYSTEMS (m)—C-108

## 0400-0260

### —weather

ALDEN ELECTRONICS INC. (m)—C-68  
 VIDEO ASSOCIATES LABS INC. (m)—C-108

## 0400-0280

### Modems

ALPHA TECHNOLOGIES INC. (d)—C-68  
 AM COMMUNICATIONS INC. (m)—C-68  
 AMERICAN LIGHTWAVE SYSTEMS INC. (m)—C-68  
 CABLEDATA (d)—C-74  
 CAT SYSTEMS INC. (m)—C-75  
 COLORMAX ELECTRONIC CORP. (d)—C-77  
 ELECTROHOME LTD. (m)—C-80  
 FAIRCHILD DATA CORP. (m)—C-81  
 FM SYSTEMS INC. (m & d)—C-82  
 MEGA HERTZ COMMUNICATIONS (d)—C-91  
 SOLL INC. (d)—C-100  
 SPECTRUM MEGA HERTZ (d)—C-101  
 TELECOMMUNICATIONS PRODUCTS CORP. (d)—C-102

## 0400-0300

### —analog

AMERICAN LIGHTWAVE SYSTEMS INC. (m)—C-68  
 CABLEDATA (d)—C-74  
 MEGA HERTZ COMMUNICATIONS (d)—C-91  
 MICRODYNE CORP. (m)—C-91

## 0400-0320

### —digital

ADVANCED MUSIC SYSTEMS (m & d & r)—C-67  
 CABLEDATA (d)—C-74

# VIDEO WEEK

The *only* information source you need to catch up with and keep up with the booming, dynamic, risk-filled home video/VCR/videocassette industry.

For information, call (202) 872-9200.

## COMPUTER SYSTEMS & ACCESSORIES—0400

DIALOGIC COMMUNICATIONS CORP. (m & d & r)—C-79  
IGM COMMUNICATIONS (m)—C-85  
MEGA HERTZ COMMUNICATIONS (d)—C-91

### 0400-0340

#### Software (see also SERVICES)

A. F. ASSOCIATES INC. (m)—C-67  
ADAMS-RUSSELL ELECTRONICS CO. INC. (Arvis Div.) (m)—C-67  
ADVANCED MUSIC SYSTEMS (m & d & r)—C-67  
ALAMAR ELECTRONICS USA INC. (m)—C-67  
BASYS INTERNATIONAL LTD. (m & d)—C-72  
CABLE TECHNOLOGIES INTERNATIONAL INC. (m)—C-74  
CABLEDATA (m & d)—C-74  
CABLETEK (m & d & r)—C-74  
CAT SYSTEMS INC. (m)—C-75  
CIPHER DIGITAL INC. (m)—C-76  
COMPREHENSIVE VIDEO SUPPLY CORP. (m & d)—C-77  
COMPUTER PROMPTING CORP. (m & d)—C-77  
CUBICOMP CORP. (m)—C-78  
DATA CENTER MANAGEMENT INC. (m)—C-78

DIGITAL ARTS (m)—C-79  
ELECTROHOME LTD. (m)—C-80  
ELECTRONIC PUBLISHERS INC. (m)—C-81  
HEWLETT-PACKARD CO. (m)—C-84  
MEDIA COMPUTING INC. (m)—C-91  
MPB TECHNOLOGIES INC. (m & d)—C-93  
SATELLITE SIGNALS INC. (d)—C-99  
SECAGRAPHS INC. (s)—C-46  
SOLL INC. (d)—C-100  
STRATA MARKETING (d)—C-101  
TAPSCAN INC., TVSCAN DIV. (m)—C-102  
TELE-ENGINEERING CORP. (m)—C-103  
TELECOMMUNICATIONS PRODUCTS CORP. (m & d)—C-102  
TOCOM DIV., GENERAL INSTRUMENT CORP. (m)—C-104  
UNITED AD LABEL CO. INC. (d)—C-106  
VERTIGO SYSTEMS INTERNATIONAL INC. (m)—C-106  
VIDEO DESIGN PRO (m)—C-108  
WAV/ETEK RF PRODUCTS INC. (m)—C-108

### 0400-0360

#### —prepackaged

ADAMS-RUSSELL ELECTRONICS CO. INC. (Arvis Div.) (m)—C-67

ALIAS RESEARCH INC. (m)—C-68  
BASYS INTERNATIONAL LTD. (m & d)—C-72  
CABLEDATA (m & d)—C-74  
CABLETEK (m & d & r)—C-74  
COMPUTER PROMPTING CORP. (m & d)—C-77  
CUBICOMP CORP. (m)—C-78  
DATA CENTER MANAGEMENT INC. (m)—C-78  
DIALOGIC COMMUNICATIONS CORP. (m & d & r)—C-79  
MEDIA COMPUTING INC. (m)—C-91  
3M CO. (Broadcast & Related Products Div.) (m)—C-92  
RDHDE & SCHWARZ POLARAD INC. (m)—C-98  
SECAGRAPHS INC. (s)—C-46  
SYMBOLICS GRAPHICS DIVISION (m)—C-102  
TAPSCAN INC., TVSCAN DIV. (m)—C-102  
TELE-ENGINEERING CORP. (m)—C-103  
TELECOMMUNICATIONS PRODUCTS CORP. (d)—C-102  
TOCOM DIV., GENERAL INSTRUMENT CORP. (m)—C-104  
TRANSFORMATIONS (r)—C-105  
UNITED AD LABEL CO. INC. (d)—C-106  
VIDEO DESIGN PRO (m)—C-108  
WAV/ETEK RF PRODUCTS INC. (m)—C-108

### 0400-0380

#### —customized

ALIAS RESEARCH INC. (m)—C-68  
BASYS INTERNATIONAL LTD. (m & d)—C-72  
CABLE TECHNOLOGIES INTERNATIONAL INC. (m)—C-74  
CAT SYSTEMS INC. (m)—C-75  
CIPHER DIGITAL INC. (m)—C-76  
COMPUTER PROMPTING CORP. (m & d)—C-77  
CUBICOMP CORP. (m)—C-78  
DATA CENTER MANAGEMENT INC. (m)—C-78  
IMMAD BROADCAST SERVICES (d & r)—C-85  
MEDIA COMPUTING INC. (m)—C-91  
ODETICS INC. (Broadcast Division) (m)—C-94  
RDHDE & SCHWARZ POLARAD INC. (m)—C-98  
SOLL INC. (d)—C-100  
TAPSCAN INC., TVSCAN DIV. (m)—C-102  
TELE-ENGINEERING CORP. (m)—C-103  
TELECOMMUNICATIONS PRODUCTS CORP. (m)—C-102  
TELESCRIPT INC. (m)—C-103  
VERTIGO SYSTEMS INTERNATIONAL INC. (m)—C-106  
VIDEO DESIGN PRO (m)—C-108



# 0500-MDS/MICROWAVE EQUIPMENT & SUPPLIES

## 0500-0010

### Communications Systems

ANTENNA TECHNOLOGY CORP. (m)—C-70  
THE CAMERA MART INC. (d & r)—C-74  
CHANNEL MASTER (m)—C-76  
COMWAVE (m & d & r)—C-77  
DECIBEL PRODUCTS INC. (m)—C-78  
GLOBAL SYSTEMS CORP. (m)—C-83  
HARRIS FARINON (m & r)—C-84  
HEWLETT-PACKARD CO. (m)—C-84  
INTERNATIONAL MICROWAVE CORP. (m)—C-86  
ITS CORP. (m)—C-86  
LAKE SYSTEMS CORP. (d)—C-88  
LIGHTING ELECTRIC OF PENNSYLVANIA INC. (r)—C-89  
LORA TERRACOM (m)—C-89  
M/A-COM MAC (Microwave Assoc. Communications) INC. (m)—C-90  
MARCONI COMMUNICATION SYSTEMS LTD. (m)—C-90  
MIDWEST COMMUNICATIONS CORP. (d)—C-92  
MOTOROLA INC., COMMUNICATIONS SECTION (m)—C-93  
NEXUS ENGINEERING CORP. (m & d)—C-93  
NURAD INC. (m)—C-94  
T. R. PITTS CO. (d)—C-96  
ROCKWELL INTERNATIONAL CORP. (m)—C-98  
WALTON TOWERS INC. (r)—C-108  
WEGENER COMMUNICATIONS INC. (m)—C-108

## 0500-0020

### Connectors

ADAFT COMMUNICATION SUPPLY CO. INC. (d)—C-67  
ALPHA WIRE CORP. (m)—C-68  
CABLE TV SUPPLY CO. INC. (d)—C-74  
CABLE-LOCK CONNECTORS LTD. (m)—C-74  
CAM-LOK INC. (m)—C-75  
COLORMAX ELECTRONIC CORP. (d)—C-77  
DECIBEL PRODUCTS INC. (m)—C-78  
THE DROP SHOP LTD. (m)—C-79  
GILBERT ENGINEERING CO. INC. (m)—C-83  
HEWLETT-PACKARD CO. (m)—C-84  
INTERNATIONAL MICROWAVE CORP. (m)—C-86  
KINGS ELECTRONICS CO. INC. (m)—C-87  
LEMO USA INC. (m & d)—C-89  
LRC/VITEK (m)—C-90  
PASSIVE DEVICES INC. (d)—C-95  
T. R. PITTS CO. (d)—C-96  
PYRAMID INDUSTRIES INC. (m)—C-96  
RMS ELECTRONICS INC./CATV DIVISION (m)—C-98  
TEMTRON ELECTRONICS (d)—C-103  
TRIMM INC. (m)—C-105  
TROMPETER ELECTRONICS INC. (m)—C-105  
VEAM (Division of Litton Systems Inc.) (m)—C-106  
VIEWSONICS INC. (m)—C-108

## 0500-0040

### Frequency Coordination Equipment

INTERNATIONAL MICROWAVE CORP. (m)—C-86

## 0500-0060

### MDS Equipment

ANTENNA TECHNOLOGY CORP. (m)—C-70  
BETA TECH COMMUNICATIONS INC. (r)—C-72

BRADPTS (r)—C-73  
CHANNEL MASTER (m)—C-76  
COMWAVE (m & d & r)—C-77  
DONLEY INTERNATIONAL INC. (d)—C-79  
THE DROP SHOP LTD. (m)—C-79  
EAGLE COMTRONICS INC. (m)—C-80  
ELECTRONICS, MISSILES & COMMUNICATIONS INC. (m)—C-81  
GLOBAL SYSTEMS CORP. (m)—C-83  
INTERNATIONAL MICROWAVE CORP. (m)—C-86  
ITS CORP. (m)—C-86  
LANDY ASSOCIATES INC. (d)—C-88  
MICRO COMMUNICATIONS INC. (m)—C-91  
SYRSCITS INTERNATIONAL INC. (m)—C-102  
VIEWSONICS INC. (m)—C-108  
ZENITH ELECTRONICS CORP. (m)—C-110

## 0500-0080

### —AML Systems

DONLEY INTERNATIONAL INC. (d)—C-79  
GLOBAL SYSTEMS CORP. (m)—C-83  
INTERNATIONAL MICROWAVE CORP. (m)—C-86  
LIGHTING ELECTRIC OF PENNSYLVANIA INC. (r)—C-89

## 0500-0100

### —downconverters

CABLE TV SUPPLY CO. INC. (d)—C-74  
GLOBAL SYSTEMS CORP. (m)—C-83  
INTERNATIONAL MICROWAVE CORP. (m)—C-86

## 0500-0120

### MDS Systems

BETA TECH COMMUNICATIONS INC. (r)—C-72  
COMWAVE (m & d & r)—C-77  
ELECTRONICS, MISSILES & COMMUNICATIONS INC. (m)—C-81  
GLOBAL SYSTEMS CORP. (m)—C-83  
HARRIS FARINON (m & r)—C-84  
HOLZBERG INC. (d)—C-85  
INTERNATIONAL MICROWAVE CORP. (m)—C-86  
ITS CORP. (m)—C-86  
MICRO COMMUNICATIONS INC. (m)—C-91  
MICRO-NOW INSTRUMENT CO. INC. (m)—C-91  
NURAD INC. (m)—C-94  
ZENITH ELECTRONICS CORP. (m)—C-110

## 0500-0140

### Microwave Equipment

AIRTRON (div. of Litton Systems Inc.) (m)—C-67  
BCS (d)—C-72  
BRADPTS (r)—C-73  
BROADCAST MICROWAVE SERVICES INC. (m)—C-73  
CATEL TELECOMMUNICATIONS (m)—C-75  
COMWAVE (m & d & r)—C-77  
FAIRCHILD DATA CORP. (m)—C-81  
GENERAL ELECTRIC CO. (CCTV Operation) (m)—C-82  
GLOBAL SYSTEMS CORP. (m)—C-83  
HARRIS CORP. (Broadcast Division) (m)—C-84  
HARRIS FARINON (m & r)—C-84  
HUGHES MICROWAVE COMMUNICATIONS PRODUCTS (m)—C-85

## INTERNATIONAL MICROWAVE CORP.

(m)—C-86  
ITS CORP. (m)—C-86  
LANDY ASSOCIATES INC. (d)—C-88  
LIGHTING ELECTRIC OF PENNSYLVANIA INC. (r)—C-89  
LINES VIDEO SYSTEMS (d)—C-89  
LORAL TERRACOM (m)—C-89  
M/A-COM MAC (Microwave Assoc. Communications) INC. (m)—C-90  
MARK ANTENNA PRODUCTS INC. (m)—C-91  
MARTI ELECTRONICS INC. (m)—C-91  
MAZE BROADCAST INC. (d)—C-91  
MICRO-NOW INSTRUMENT CO. INC. (m)—C-91  
MIDWEST COMMUNICATIONS CORP. (d)—C-92  
NURAD INC. (m)—C-94  
RF TECHNOLOGY INC. (m)—C-98  
ROCKWELL INTERNATIONAL CORP. (m)—C-98  
TEPCO CORP. (d)—C-103  
TOWNSEND BROADCAST SYSTEMS INC. (d)—C-105  
WALTON TOWERS INC. (r)—C-108

## 0500-0160

### —airborne

BROADCAST MICROWAVE SERVICES INC. (m)—C-73  
LIGHTING ELECTRIC OF PENNSYLVANIA INC. (r)—C-89  
NURAD INC. (m)—C-94  
RF TECHNOLOGY INC. (m)—C-98

## 0500-0180

### —antennas

AIRTRON (div. of Litton Systems Inc.) (m)—C-67  
ANDREW CORP. (m)—C-69  
ANTENNAS FOR COMMUNICATIONS (m)—C-70  
BROADCAST MICROWAVE SERVICES INC. (d)—C-73  
CHANNEL MASTER (m)—C-76  
COMWAVE (d)—C-77  
COMWEST (d)—C-77  
DECIBEL PRODUCTS INC. (m)—C-78  
GLOBAL SYSTEMS CORP. (m)—C-83  
HOLZBERG INC. (d)—C-85  
LANCE INDUSTRIES (m)—C-88  
LIGHTING ELECTRIC OF PENNSYLVANIA INC. (r)—C-89  
LINDSAY SPECIALTY PRODUCTS (m)—C-89  
MARK ANTENNA PRODUCTS INC. (m)—C-91  
FRED A. NUDD CORP. (r)—C-94  
NURAD INC. (m)—C-94  
RADIATION SYSTEMS INC. (m)—C-97  
RF TECHNOLOGY INC. (m)—C-98  
SCALA ELECTRONIC CORP. (m)—C-99  
STEVENS TOWER CO. INC. (d & r)—C-101  
TEPCO CORP. (d)—C-103  
TEXSCAN CORPORATION (m)—C-104  
TOWNSEND BROADCAST SYSTEMS INC. (d)—C-105  
WALTON TOWERS INC. (r)—C-108

## 0500-0200

### —central receivers

BROADCAST MICROWAVE SERVICES INC. (d)—C-73  
GLOBAL SYSTEMS CORP. (m)—C-83

## LIGHTING ELECTRIC OF PENNSYLVANIA INC.

(r)—C-89  
NURAD INC. (m)—C-94  
RF TECHNOLOGY INC. (m)—C-98

## 0500-0220

### —downconverters

AVCOM OF VIRGINIA INC. (m)—C-71  
BROADCAST MICROWAVE SERVICES INC. (m)—C-73  
GLOBAL SYSTEMS CORP. (m)—C-83  
ITS CORP. (m)—C-86  
LIGHTING ELECTRIC OF PENNSYLVANIA INC. (r)—C-89  
MARCONI COMMUNICATION SYSTEMS LTD. (m)—C-90  
NEXUS ENGINEERING CORP. (m & d)—C-93  
TEXSCAN CORPORATION (m)—C-104

## 0500-0240

### —feed systems

BROADCAST MICROWAVE SERVICES INC. (d)—C-73  
LIGHTING ELECTRIC OF PENNSYLVANIA INC. (r)—C-89  
MARK ANTENNA PRODUCTS INC. (m)—C-91  
FRED A. NUDD CORP. (r)—C-94

## 0500-0260

### —filters

AIRTRON (div. of Litton Systems Inc.) (m)—C-67  
ANTENNAS FOR COMMUNICATIONS (m)—C-70  
BIRD ELECTRONIC CORP. (m & d)—C-72  
BROADCAST MICROWAVE SERVICES INC. (m)—C-73  
COAXIAL DYNAMICS INC. (m)—C-76  
THE DROP SHOP LTD. (d)—C-79  
GLOBAL SYSTEMS CORP. (m)—C-83  
ITS CORP. (m)—C-86  
LEA DYNATECH INC. (m)—C-89  
LIGHTING ELECTRIC OF PENNSYLVANIA INC. (r)—C-89  
MICROLAB/FXR (m)—C-91  
MICROWAVE FILTER CO. INC. (m)—C-92  
RF TECHNOLOGY INC. (d)—C-98  
TELEVISION EQUIPMENT ASSOCIATES INC. (m)—C-103  
TEPCO CORP. (m)—C-103

## 0500-0280

### —integrity

BROADCAST MICROWAVE SERVICES INC. (m)—C-73  
HARRIS FARINON (m & r)—C-84  
INTERNATIONAL MICROWAVE CORP. (m)—C-86  
NURAD INC. (m)—C-94  
RF TECHNOLOGY INC. (m)—C-98  
ROCKWELL INTERNATIONAL CORP. (m)—C-98

## 0500-0300

### —portable ENG

BROADCAST MICROWAVE SERVICES INC. (d)—C-73  
HARRIS FARINON (m & r)—C-84

## MDS/MICROWAVE EQUIPMENT & SUPPLIES—0500

IKEGAMI ELECTRONICS (U.S.A.) INC.  
(m)—C-85  
INTERNATIONAL MICROWAVE CORP.  
(m)—C-86  
LANDY ASSOCIATES INC. (d)—C-88  
LINES VIDEO SYSTEMS (d)—C-89  
MARTI ELECTRONICS INC. (m)—C-91  
**MIDWEST COMMUNICATIONS CORP.**  
(d)—C-92  
NURAD INC. (m)—C-94  
**RF TECHNOLOGY INC.** (m)—C-98  
TOWNSEND BROADCAST SYSTEMS INC.  
(d)—C-105

### 0500-0320

#### —preamplifiers

AVANTEK INC. (Telecommunications Div.) (m  
& r)—C-71  
BROADCAST MICROWAVE SERVICES INC.  
(d)—C-73  
GLOBAL SYSTEMS CORP. (m)—C-83  
HARRIS FARINON (m & r)—C-84  
HEWLETT-PACKARD CO. (m)—C-84  
NURAD INC. (m)—C-94  
**RF TECHNOLOGY INC.** (m)—C-98

### 0500-0340

#### —radomes

ANDREW CORP. (m)—C-69  
BROADCAST MICROWAVE SERVICES INC.  
(d)—C-73  
CABLEWAVE SYSTEMS (m)—C-74  
CABLEWAVE SYSTEMS (m)—C-74  
NURAD INC. (m)—C-94  
**RF TECHNOLOGY INC.** (d)—C-98  
TEPCO CORP. (d)—C-103  
WALTON TOWERS INC. (r)—C-108

### 0500-0360

#### —radomes—heated

ANDREW CORP. (m)—C-69  
BROADCAST MICROWAVE SERVICES INC.  
(d)—C-73  
CABLEWAVE SYSTEMS (m)—C-74  
CABLEWAVE SYSTEMS (m)—C-74  
**RF TECHNOLOGY INC.** (d)—C-98  
TEPCO CORP. (d)—C-103  
WALTON TOWERS INC. (r)—C-108

### 0500-0380

#### —radomes—unheated

ANDREW CORP. (m)—C-69  
BROADCAST MICROWAVE SERVICES INC.  
(d)—C-73  
CABLEWAVE SYSTEMS (m)—C-74  
CABLEWAVE SYSTEMS (m)—C-74  
NURAD INC. (m)—C-94  
**RF TECHNOLOGY INC.** (d)—C-98  
TEPCO CORP. (d)—C-103  
WALTON TOWERS INC. (r)—C-108

### 0500-0400

#### —receivers

AVCOM OF VIRGINIA INC. (m)—C-71  
BROADCAST MICROWAVE SERVICES INC.  
(d)—C-73  
CATEL TELECOMMUNICATIONS (m)—C-75  
CHANNEL MASTER (m)—C-76  
GLOBAL SYSTEMS CORP. (m)—C-83  
HARRIS FARINON (m & r)—C-84  
HUGHES MICROWAVE COMMUNICATIONS  
PRODUCTS (m)—C-85  
INTERNATIONAL MICROWAVE CORP.  
(m)—C-86  
LORAL TERRACOM (m)—C-89  
M/A-COM MAC (Microwave Assoc. Commu-  
nications) INC. (m)—C-90  
NEXUS ENGINEERING CORP. (m & d)—C-93  
NURAD INC. (m)—C-94  
**RF TECHNOLOGY INC.** (d)—C-98  
ROCKWELL INTERNATIONAL CORP.  
(m)—C-98  
TEXSCAN CORPORATION (m)—C-104  
T.F.T. INC. (m)—C-104  
TOWNSEND BROADCAST SYSTEMS INC.  
(d)—C-105  
TRIPLE CROWN ELECTRONICS INC.  
(m)—C-105

### 0500-0420

#### —towers

ANDREW CORP. (m)—C-69  
ANDREWS TOWER INC. (m & d & r)—C-69  
B & B TOWERS (m)—C-72  
COMWEST (d)—C-77  
THE COSTELOW CO. INC. (m & r)—C-78  
FORT WORTH TOWER CO. (m)—C-82  
L & R COMMUNICATIONS LTD. (m & r)—C-88  
MICROFLECT CO. INC. (r)—C-91

FRED A. NUDD CORP. (m & d & r)—C-94  
ROHN (m)—C-98  
SATELLITE SIGNALS INC. (d)—C-99  
STEVENS TOWER CO. INC. (m & d &  
r)—C-101  
TRI-EX TOWER CORP. (m)—C-105  
WALTON TOWERS INC. (d & r)—C-108

### 0500-0440

#### —transceivers

HARRIS FARINON (m & r)—C-84  
INTERNATIONAL MICROWAVE CORP.  
(m)—C-86  
NEXUS ENGINEERING CORP. (m & d)—C-93  
ROCKWELL INTERNATIONAL CORP.  
(m)—C-98

### 0500-0460

#### —transmitters

BROADCAST MICROWAVE SERVICES INC.  
(d)—C-73  
CATEL TELECOMMUNICATIONS (m)—C-75  
CHANNEL MASTER (m)—C-76  
COMWAVE (m & d & r)—C-77  
GLOBAL SYSTEMS CORP. (m)—C-83  
HARRIS FARINON (m & r)—C-84  
HUGHES MICROWAVE COMMUNICATIONS  
PRODUCTS (m)—C-85  
INTERNATIONAL MICROWAVE CORP.  
(m)—C-86  
ITS CORP. (m)—C-86  
LORAL TERRACOM (m)—C-89  
M/A-COM MAC (Microwave Assoc. Commu-  
nications) INC. (m)—C-90  
MARTI ELECTRONICS INC. (m)—C-91  
NEXUS ENGINEERING CORP. (m & d)—C-93  
NURAD INC. (m)—C-94  
ROCKWELL INTERNATIONAL CORP.  
(m)—C-98  
T.F.T. INC. (m)—C-104  
TOWNSEND BROADCAST SYSTEMS INC.  
(d)—C-105  
TRW RF DEVICES DIVISION (m)—C-105

### 0500-0480

#### Microwave Subcarrier Equipment

BROADCAST MICROWAVE SERVICES INC.  
(d)—C-73

COMWAVE (m & d & r)—C-77  
FAIRCHILD DATA CORP. (m)—C-81  
FM SYSTEMS INC. (m & d)—C-82  
GLOBAL SYSTEMS CORP. (m)—C-83  
HARRIS CORP. (Broadcast Division)  
(m)—C-84  
HARRIS FARINON (m & r)—C-84  
INTERNATIONAL MICROWAVE CORP.  
(m)—C-86  
M/A-COM MAC (Microwave Assoc. Commu-  
nications) INC. (m)—C-90  
MICRO-NOW INSTRUMENT CO. INC.  
(m)—C-91  
NEXUS ENGINEERING CORP. (m & d)—C-93  
NURAD INC. (m)—C-94  
TEPCO CORP. (m)—C-103  
T.F.T. INC. (m)—C-104  
TOWNSEND BROADCAST SYSTEMS INC.  
(d)—C-105  
**WEGENER COMMUNICATIONS INC.**  
(m)—C-108

### 0500-0490

#### Microwave Test Equipment (see TEST & MEASUREMENT EQUIPMENT)

### 0500-0520

#### Power Meters

BIRD ELECTRONIC CORP. (m & d)—C-72  
BRADPTS (r)—C-73  
COAXIAL DYNAMICS INC. (m)—C-76  
HEWLETT-PACKARD CO. (m)—C-84  
NARDA MICROWAVE CORP. (m)—C-93  
TECHNI-TOOL INC. (d)—C-102  
WAVETEK RF PRODUCTS INC. (m)—C-108

### 0500-0540

#### Sweep Systems

BRADPTS (d & r)—C-73  
WAVETEK RF PRODUCTS INC. (m)—C-108

# 0600-SERVICES

## 0600-0020

### Accounting

ADAMS-RUSSELL ELECTRONICS CO. INC. (Arvis Div.) (s)—C-67  
 ALLIED CAPITAL CORP. (s)—C-53  
 CABLE MANAGEMENT SERVICES (s)—C-39  
 CABLEDATA (d)—C-74  
 CABLETEK (s)—C-39  
 CABLETEK (s)—C-74  
 GRACE, RUETZ & CO. P.C. (s)—C-42  
 HOLLYWOOD VAULTS INC. (s)—C-15  
 INTERACTIVE MARKET SYSTEMS (s)—C-43  
 JEFFERSON-PILOT DATA SERVICES INC. (s)—C-43  
 PARALLEX (s)—C-45  
 T-C SPECIALTIES CO. INC. (s)—C-47  
 TONER CABLE COMPUTERS INC. (s)—C-47  
 VIDECC COMMUNICATIONS INC. (s)—C-48

## 0600-3040

### Advertising

ADAMS-RUSSELL ELECTRONICS CO. INC. (Arvis Div.) (s)—C-67  
 AILES COMMUNICATIONS INC. (s)—C-3  
 ALEXANDER & ASSOCIATES INC. (s)—C-38  
 ALLIED CAPITAL CORP. (s)—C-53  
 ASN TELEVISION NETWORK (s)—C-4  
 AUDIENCE RESEARCH & DEVELOPMENT (s)—C-38  
 BONNEVILLE MEDIA COMMUNICATIONS (s)—C-6  
 THE HERBERT BOYER CO. (s)—C-39  
 CABLE MARKETING SERVICES INC. (s)—C-39  
 CABLE TECHNOLOGIES INTERNATIONAL INC. (s)—C-39  
 CABLEDATA (d)—C-74  
 CATV SUBSCRIBER SERVICES INC. (s)—C-40  
 CATZEL, THOMAS & ASSOCIATES (s)—C-7  
 CAV COMMUNICATIONS CORP. (s)—C-40  
 CB COMMUNICATION INC. (s)—C-40  
 COMMUNICATIONS FINANCE INC. (s)—C-57  
 COMMUNICATIONS RESOURCES L.P. (s)—C-8  
 CTV TELEVISION NETWORK (s)—C-9  
 DEST NATION TELEVISION (s)—C-9  
 DIRECT VIDEO MARKETING INC. (s)—C-41  
 ELECTRONIC PUBLISHERS INC. (s)—C-81  
 EUE/SCREEN GEMS (s)—C-11  
 EYE CONTACT INC. (s)—C-11  
 FILMACK STUDIOS (s)—C-11  
 FISHING THE WEST (s)—C-12  
 FRANK GARI PRODUCTIONS INC. (s)—C-13  
 JEFF GOLD PRODUCTIONS INC. (s)—C-13  
 GOODWAY MARKETING INC. (s)—C-42  
 HARMONY GOLD USA INC. (s)—C-14  
 JAMES C. HIRSCH COMMUNICATIONS SERVICES (s)—C-43  
 HOLLYWOOD NEWSREEL SYNDICATE INC. (s)—C-37  
 JOHN ILTIS ASSOCIATES (s)—C-43  
 IMAGICOM PRODUCTIONS INC. (s)—C-15  
 THE INDEPENDENT GROUP OF COS. INC. (s)—C-43  
 INFO/SOFT (s)—C-85  
 INTERACTIVE MARKET SYSTEMS (s)—C-43  
 JEFFERSON-PILOT DATA SERVICES INC. (s)—C-43  
 JIM JOHNSON & ASSOCIATES INC. (s)—C-44  
 ROBERT KEITH & CO. INC. (s)—C-67  
 ROBERT KEITH & CO. INC. (s)—C-44  
 KINETIC DESIGN SYSTEMS LTD. (s)—C-16  
 LBS COMMUNICATIONS (s)—C-17  
 LIGHTSCAPE PRODUCTIONS INC. (s)—C-17  
 LOOK & CO. (s)—C-18  
 MARKETING RESEARCH CONSULTANTS INC. (s)—C-44

JACK MYERS COMMUNICATIONS INC. (s)—C-45  
 NATIONAL COLLEGE TELEVISION (s)—C-21  
 OGLETREE PRODUCTIONS (s)—C-22  
 PARROT COMMUNICATIONS INC. (s)—C-23  
 THE RESEACH GROUP (s)—C-46  
 RICHMER PRODUCTIONS LTD. (s)—C-25  
 GEORGE T. RODMAN INC. (s)—C-46  
 RICHARD H. ROFFMAN ASSOCIATES (s)—C-25  
 GLENN ROLAND FILMS (s)—C-26  
 SAGE ENTERTAINMENT ENTERPRISES CORP. (s)—C-26  
 RICK SPALLA VIDEO PRODUCTIONS (s)—C-27  
 RICHARD STEIN & ASSOCIATES (s)—C-47  
 STERLING PRODUCTIONS LTD. (s)—C-27  
 TAILFORD ASSOCIATES CABLE GROUP (s)—C-47  
 TELEVISION SYNDICATIONS (s)—C-29  
 TONER CABLE COMPUTERS INC. (s)—C-47  
 TRACO ADVERTISING INC. (s)—C-29  
 TRIO VISUAL EFFECTS (s)—C-30  
 TV DECISIONS (s)—C-105  
 VIDEO PROBE IN FOCUS (s)—C-48  
 WLM CONSULTANTS (s)—C-64  
 Y&R PROGRAM SERVICES (s)—C-35

## 0600-0080

### Applications Preparation

ANIXTER CANADA INC. (s)—C-69  
 BROADCAST ENGINEERING INC. (s)—C-39  
 CABLE MANAGEMENT SERVICES (s)—C-39  
 WILLIAM B. CARR & ASSOCIATES INC. (s)—C-40  
 CHANNEL MASTER (s)—C-76  
 COMMUNICATIONS ENGINEERING SERVICES LTD. (s)—C-40  
 COMSEARCH INC. (s)—C-40  
 COOPER-RUTTER ASSOCIATES INC. (s)—C-41  
 DECIBEL PRODUCTS INC. (s)—C-78  
 THE DEER RIVER GROUP (s)—C-41  
 EDM & ASSOCIATES INC. (s)—C-41  
 PAUL DEAN FORD (s)—C-42  
 GILL & ASSOCIATES (s)—C-59  
 FREDERICK G. GRIFFIN, P.C. (s)—C-43  
 HAMILTON COMMUNICATIONS CONSULTANTS INC. (s)—C-43  
 INTERNATIONAL MICROWAVE CORP. (s)—C-86  
 KALBA INTERNATIONAL INC. (s)—C-44  
 KINETIC DESIGN SYSTEMS LTD. (s)—C-16  
 KOMPAS/BIEL & ASSOCIATES INC. (s)—C-44  
 LECHMAN & JOHNSON INC. (s)—C-44  
 LAWRENCE L. MORTON ASSOCIATES (s)—C-45  
 O. D. PAGE, PROFESSIONAL ENGINEERS & CONSULTANTS (s)—C-45  
 PENN STATE CABLE COMMUNICATIONS (s)—C-45  
 PHASE ONE COMMUNICATIONS INC. (s)—C-46  
 SECAGRAPHICS INC. (s)—C-46  
 BILL SIMS PARTNERS (s)—C-47  
 TANNEBRINGROSE ASSOC. INC. (s)—C-28  
 TELE-ENGINEERING CORP. (s)—C-47  
 TEPCO CORP. (s)—C-103  
 TRANSCOMM INC. (s)—C-48  
 WALTER S. WYDRO CONSULTANTS (s)—C-50

## 0600-0100

### Appraisals

ALEXANDER & ASSOCIATES INC. (s)—C-38  
 HENRY ANSBACHER INC. (s)—C-53

BECKERMAN ASSOCIATES INC. (s)—C-53  
 BILL-DAVID ASSOCIATES INC. (s)—C-38  
 BILL-DAVID ASSOCIATES INC. (s)—C-54  
 BROAD STREET VENTURES (s)—C-39  
 BROAD STREET VENTURES (s)—C-54  
 BROADCAST INVESTMENT ANALYSTS, INC. (s)—C-39  
 STUART N. BROTMAN (s)—C-39  
 BROWNE, BORTZ & CODDINGTON INC. (s)—C-39  
 CABLE INVESTMENTS INC. (s)—C-55  
 CABLE MARKETING SERVICES INC. (s)—C-39  
 CABLE MEDIA ASSOCIATES INC. (s)—C-55  
 WILLIAM B. CARR & ASSOCIATES INC. (s)—C-40  
 ROBERT A. CHAISSON INC. (s)—C-55  
 CHAPMAN ASSOCIATES (s)—C-55  
 CLS2 (s)—C-40  
 COMCAPITAL GROUP (s)—C-55  
 COMMUNICATIONS CAPITAL CORP. (s)—C-55  
 COMMUNICATIONS EQUITY ASSOCIATES (s)—C-40  
 COMMUNICATIONS EQUITY ASSOCIATES (s)—C-55  
 COMMUNICATIONS FINANCE INC. (s)—C-57  
 COMMUNICATIONS FINANCIAL SERVICES INC. (s)—C-57  
 CONLEY & ASSOCIATES (s)—C-40  
 CONLEY & ASSOCIATES (s)—C-57  
 COOPER-RUTTER ASSOCIATES INC. (s)—C-41  
 DECIBEL PRODUCTS INC. (s)—C-78  
 THE DEER RIVER GROUP (s)—C-41  
 THE DEER RIVER GROUP (s)—C-57  
 DeHART BROADCAST BROKERS (s)—C-58  
 LINCOLN DELLAR (s)—C-58  
 DES ASSOCIATES (s)—C-41  
 DES ASSOCIATES (s)—C-58  
 E & M CABLE ASSOCIATES INC. (s)—C-41  
 EDEN BROADCAST SERVICES INC. (s)—C-58  
 EDM & ASSOCIATES INC. (s)—C-41  
 WILLIAM A. EXLINE INC. (s)—C-58  
 FIRST BANK OF MINNEAPOLIS (s)—C-58  
 NORMAN FISCHER & ASSOCIATES (s)—C-58  
 NORMAN FISCHER & ASSOCIATES INC. (s)—C-42  
 LIONEL L. FRAY & ASSOC. INC. (s)—C-42  
 FRAZIER, GROSS & KADLEC INC. (s)—C-42  
 GAMMON & NINOWSKI MEDIA INVESTMENTS INC. (s)—C-42  
 CLIFTON GARDINER & ASSOCIATES INC. (s)—C-59  
 GILL & ASSOCIATES (s)—C-59  
 CHARLES GREENE ASSOCIATES (s)—C-59  
 WILT GUNZENDORFER & ASSOCIATES (s)—C-43  
 HANSON & ASSOCIATES (s)—C-59  
 HARMON & CO. INC. (s)—C-59  
 HARRISON, BOND & PECARO (s)—C-43  
 HARRISON, BOND & PECARO (s)—C-59  
 THE TED HEPBURN CO. (s)—C-59  
 THE HOARTY CORP. (s)—C-43  
 HOGAN-FELDMANN INC. (s)—C-59  
 THE HOLT CORPORATION (s)—C-60  
 JAMAR-RICE CO. (s)—C-60  
 THE JONES GROUP (s)—C-60  
 BOB KIMEL'S NEW ENGLAND MEDIA INC. (s)—C-60  
 KOMPAS/BIEL & ASSOCIATES INC. (s)—C-44  
 KOZACKO-HORTON CO. (s)—C-60  
 H. B. LA RUE, MEDIA BROKERS (s)—C-60  
 MALARKEY-TAYLOR ASSOCIATES INC. (s)—C-44  
 THE JACK MALONEY CO. (s)—C-60  
 R. A. MARSHALL & CO. (s)—C-60  
 MAZE BROADCAST INC. (d)—C-91  
 R. E. MEADOR & ASSOCIATES (s)—C-60  
 MEDIA TECHNOLOGY ASSOCIATES LTD. (s)—C-44

MERION ASSOCIATES (s)—C-45  
 MERION ASSOCIATES (s)—C-61  
 MERLIN ENGINEERING WORKS INC. (s)—C-91  
 MITCHELL & ASSOCIATES INC. (s)—C-61  
 O. D. PAGE, PROFESSIONAL ENGINEERS & CONSULTANTS (s)—C-45  
 PENN STATE CABLE COMMUNICATIONS (s)—C-45  
 A. PERRY & ASSOCIATES INC. (s)—C-46  
 JOHN L. PIERCE ASSOCIATES (s)—C-61  
 CECIL L. RICHARDS INC., MEDIA BROKERS (s)—C-63  
 RITZEL COMMUNICATIONS INC. (m)—C-63  
 SANDLER CAPITAL MANAGEMENT (s)—C-63  
 SECAGRAPHICS INC. (s)—C-46  
 BARRY SHERMAN & ASSOCIATES INC. (s)—C-63  
 GORDON SHERMAN & ASSOCIATES INC. (s)—C-63  
 BURT SHERWOOD INC. (s)—C-63  
 TELCOM APPRAISAL (s)—C-47  
 TELEVISION CABLE COMMUNICATIONS (s)—C-47  
 TELEVISION CABLE COMMUNICATIONS (s)—C-64  
 PAT THOMPSON CO. (s)—C-64  
 THE THORBURN CO. (s)—C-64  
 EDWIN TORNBURG & CO. INC. (s)—C-47  
 EDWIN TORNBURG & CO. INC. (s)—C-64  
 VALUATION RESEARCH CORP. (s)—C-64  
 VONDELL & CO. (s)—C-64  
 WALKER MEDIA INC. (s)—C-64  
 WALLER CAPITAL CORP. (s)—C-64  
 J. N. WELLS & COMPANY INC. (s)—C-64  
 WESTERN TELE-COMMUNICATIONS INC. (s)—C-108  
 WALTER S. WYDRO CONSULTANTS (s)—C-50

## 0600-0120

### Architectural/Acoustic Design & Construction

ACOUSTIC SYSTEMS (s)—C-67  
 THE AUSTIN CO. (s)—C-38  
 BOWERS DESIGN ASSOCIATES (s)—C-39  
 CORNWALL ASSOCIATES INC. (s)—C-41  
 DESISTI LIGHTING (s)—C-79  
 GROUP 3 DEVELOPMENT (s)—C-43  
 HAMILTON COMMUNICATIONS CONSULTANTS INC. (s)—C-43  
 RPG DIFFUSOR SYSTEMS (s)—C-98  
 VICKERMAN-ZACHARY-MILLER (s)—C-48

## 0600-0130

### Artists Representative

BROADCAST PERSONNEL INC. (s)—C-39  
 INTERMEDIA ARTS MINNESOTA (s)—C-15  
 INTERNATIONAL CREATIVE MANAGEMENT INC. (s)—C-43  
 NAVY OFFICES OF INFORMATION (OI-03) (s)—C-21  
 PRODUCER SERVICES GROUP INC. (s)—C-24  
 RICHARD H. ROFFMAN ASSOCIATES (s)—C-25  
 JOSEPH SIEGMAN INC. (s)—C-26  
 CARTER WRIGHT ENTERPRISES (s)—C-35

## 0600-0140

### Ascertainment

ATI VIDEO ENTERPRISES INC. (s)—C-4  
 CONLEY & ASSOCIATES (s)—C-40  
 CONLEY & ASSOCIATES (s)—C-57

## SERVICES—0600

COOPER-RUTTER ASSOCIATES INC. (s)—C-41  
JIM JOHNSON & ASSOCIATES INC. (s)—C-44  
KOMPAS/BIEL & ASSOCIATES INC. (s)—C-44  
FRANK N. MAGID ASSOCIATES (s)—C-44  
MEDIALINK (s)—C-37  
MERION ASSOCIATES (s)—C-45  
MERION ASSOCIATES (s)—C-61  
O. D. PAGE, PROFESSIONAL ENGINEERS & CONSULTANTS (s)—C-45  
ROCK SOLID PRODUCTIONS (s)—C-25  
BILL SIMS PARTNERS (s)—C-47  
CLAIRE STERN ASSOCIATES INC. (s)—C-47  
PARRY D. TEASDALE, STATION DEVELOPMENT CONSULTANT (s)—C-47  
TRANSCOMM INC. (s)—C-48  
VIDEO PROBE IN FOCUS (s)—C-48

### 0600-0160 Attorneys

WARREN MILLER FILMS (p & d)—C-20  
RICHARD H. ROFFMAN ASSOCIATES (s)—C-25  
TELCOM APPRAISAL (s)—C-47  
TRANSCOMM INC. (s)—C-48

### 0600-0180 Audience Measurement

AGB/INFORMATION & ANALYSIS INC. (s)—C-38  
AUDIENCE RESEARCH & DEVELOPMENT (s)—C-38  
CB COMMUNICATION INC. (s)—C-40  
CTV TELEVISION NETWORK (s)—C-9  
DONNELLEY MARKETING INFORMATION SERVICES (s)—C-41  
INTERACTIVE MARKET SYSTEMS (s)—C-43  
KOMPAS/BIEL & ASSOCIATES INC. (s)—C-44  
FRANK N. MAGID ASSOCIATES (s)—C-44  
McHUGH & HOFFMAN INC. (s)—C-44  
NORMAN HECHT & ASSOCIATES (s)—C-43  
TAPSCAN INC., TVSCAN DIV. (s)—C-102  
VIDEO PROBE IN FOCUS (s)—C-48

### 0600-0200 Audio Tape Editing

ABN/FOCAL POINT TV NEWS NETWORK (s)—C-35  
ADS AUDIO VISUAL PRODUCTIONS INC. (s)—C-3  
ASN TELEVISION NETWORK (s)—C-4  
AUDIO-TV FEATURES INC. (s)—C-4  
BERNARD ASSOCIATES (s)—C-38  
BONNEVILLE MEDIA COMMUNICATIONS (s)—C-6  
CATZEL, THOMAS & ASSOCIATES (s)—C-7  
CINECRAFT INC. (s)—C-7  
COMPRO PRODUCTIONS (s)—C-8  
CONTINENTAL FILM PRODUCTIONS CORP. (s)—C-8  
WILLIAM L. COOPER PRODUCTIONS INC. (s)—C-8  
CTV TELEVISION NETWORK (s)—C-9  
BERT ELLIOTT SOUND INC. (s)—C-10  
FRANK GARI PRODUCTIONS INC. (s)—C-13  
HOLLYWOOD NEWSREEL SYNDICATE INC. (s)—C-37  
INTERMEDIA ARTS MINNESOTA (s)—C-15  
KAMEN AUDIO PRODUCTIONS INC. (s)—C-16  
KINETIC DESIGN SYSTEMS LTD. (s)—C-16  
KLUGE COMMUNICATIONS INC. (s)—C-17  
LASER EDIT INC. (s)—C-17  
LIGHTSCAPE PRODUCTIONS INC. (s)—C-17  
MAJOR LEAGUE BASEBALL PRODUCTIONS (s)—C-18  
KENNETH R. MEADES (s)—C-44  
THE MEDIA EXCHANGE INC. (s)—C-19  
METROWEST COMMUNICATIONS GROUP (s)—C-19  
MILNER-FENWICK INC. (s)—C-20  
MINCEY VIDEO & FILM/MINCEY PRODUCTIONS INC. (s)—C-20  
MUSIFEX INC. (s)—C-21

NFL FILMS INC. (s)—C-22  
PILOT PRODUCTIONS INC. (s)—C-23  
T. R. PITTS CO. (s)—C-96  
62nd STREET PRODUCTIONS (s)—C-27  
SKAGGS TELECOMMUNICATIONS SERVICES (s)—C-27  
STEENBECK INC. (s)—C-101  
TAPE-FILM INDUSTRIES (s)—C-28  
TECHNISONIC STUDIOS INC. (s)—C-28  
TELEVISION SYNDICATIONS (s)—C-29  
TRANS-AMERICAN VIDEO INC. (s)—C-29  
VALENTINO MUSIC LIBRARY (s)—C-31  
VSI/GLOBAL VIDEO INC. (s)—C-32  
SID WOLOSHEIN INC. (s)—C-34

### 0600-0220 Audio Post-Production

ABN/FOCAL POINT TV NEWS NETWORK (s)—C-35  
ADS AUDIO VISUAL PRODUCTIONS INC. (s)—C-3  
ASN TELEVISION NETWORK (s)—C-4  
BAJUS-JONES FILM CORP. (s)—C-4  
BEXEL CORP. (s)—C-5  
BONNEVILLE MEDIA COMMUNICATIONS (s)—C-6  
CAPITOL VIDEO COMMUNICATIONS INC. (s)—C-6  
CATZEL, THOMAS & ASSOCIATES (s)—C-7  
CIANI/MUSICA INC. & C/M STUDIOS (s)—C-7  
CINECRAFT INC. (s)—C-7  
CINEMA SERVICES INC. (s)—C-7  
COMPRO PRODUCTIONS (s)—C-8  
CONTINENTAL FILM PRODUCTIONS CORP. (s)—C-8  
WILLIAM L. COOPER PRODUCTIONS INC. (s)—C-8  
THOMAS CRAVEN FILM CORP. (s)—C-9  
BERT ELLIOTT SOUND INC. (s)—C-10  
FILMS FOR EDUCATORS/FILMS FOR TELEVISION (s)—C-12  
HOLLYWOOD NEWSREEL SYNDICATE INC. (s)—C-37  
HOLLYWOOD VAULTS INC. (s)—C-15  
THE INDEPENDENT GROUP OF COS. INC. (s)—C-43  
JMP VIDEOCONFERENCE GROUP (s)—C-16  
KAMEN AUDIO PRODUCTIONS INC. (s)—C-16  
KINETIC DESIGN SYSTEMS LTD. (s)—C-16  
KLUGE COMMUNICATIONS INC. (s)—C-17  
LASER EDIT INC. (s)—C-17  
LIGHTSCAPE PRODUCTIONS INC. (s)—C-17  
KENNETH R. MEADES (s)—C-44  
MEDIA TECHNOLOGY ASSOCIATES LTD. (s)—C-44  
METROWEST COMMUNICATIONS GROUP (s)—C-45  
METROWEST COMMUNICATIONS GROUP (s)—C-19  
MILNER-FENWICK INC. (s)—C-20  
MINCEY VIDEO & FILM/MINCEY PRODUCTIONS INC. (s)—C-20  
MUSIFEX INC. (s)—C-21  
NFL FILMS INC. (s)—C-22  
T. R. PITTS CO. (s)—C-96  
RALEIGH STUDIOS (s)—C-25  
ROCK SOLID PRODUCTIONS (s)—C-25  
GLENN ROLAND FILMS (s)—C-26  
62nd STREET PRODUCTIONS (s)—C-27  
SKAGGS TELECOMMUNICATIONS SERVICES (s)—C-27  
TAPE-FILM INDUSTRIES (s)—C-28  
TECHNISONIC STUDIOS INC. (s)—C-28  
TELEVISION SYNDICATIONS (s)—C-29  
TRANS-AMERICAN VIDEO INC. (s)—C-29  
VALENTINO MUSIC LIBRARY (s)—C-31  
VSI/GLOBAL VIDEO INC. (s)—C-32  
WARNER/LEVINSON CORP. (s)—C-34  
W.R.S. MOTION PICTURE & VIDEO LABS (s)—C-35

### 0600-0240 Auditing

ALLIED CAPITAL CORP. (s)—C-53  
CABLE ENGINEERING INC. (s)—C-39

CABLE MARKETING SERVICES INC. (s)—C-39  
CATV AMIC CO. (s)—C-40  
CATV/GROUP I (s)—C-40  
E & M CABLE ASSOCIATES INC. (s)—C-41  
INTERACTIVE MARKET SYSTEMS (s)—C-43  
SEMO COMMUNICATIONS CORP. (s)—C-46  
TELECRAFTER SERVICES CORP. (s)—C-47

### 0600-0260 Billing

ALAMAR ELECTRONICS USA INC. (m)—C-67  
BUSINESS SYSTEMS (s)—C-39  
CABLEDATA (d)—C-74  
CABLEDATA (s)—C-39  
CABLETEK (s)—C-74  
COAXIAL ANALYSTS INC. (s)—C-40  
CUMMINS-ALLISON CORP. (s)—C-41  
DAN HAYSLETT & ASSOCIATES INC. (s)—C-59  
INTERACTIVE MARKET SYSTEMS (s)—C-43  
LBS COMMUNICATIONS (s)—C-17  
MICR DATA SYSTEMS (s)—C-45  
PARALLEX (s)—C-45  
PARALLEX (s)—C-95  
SATELLITE SIGNALS INC. (s)—C-99  
T-C SPECIALTIES CO. INC. (s)—C-47  
TONER CABLE COMPUTERS INC. (s)—C-47  
VIDEO COMMUNICATIONS INC. (s)—C-48  
VIDEOMEDIA (s)—C-108

### 0600-0280 Brokerage

ALEXANDER & ASSOCIATES INC. (s)—C-38  
HENRY ANSBACHER INC. (s)—C-53  
ANTENNA TECHNOLOGY CORP. (s)—C-70  
A/PRO INC. (s)—C-53  
BECKERMAN ASSOCIATES INC. (s)—C-53  
MICHAEL S. BERKOWITZ & ASSOCIATES (s)—C-38  
BILL-DAVID ASSOCIATES INC. (s)—C-38  
BILL-DAVID ASSOCIATES INC. (s)—C-54  
BLACKBURN & CO. INC. (s)—C-54  
BLACKBURN CAPITAL MARKETS GROUP (s)—C-54  
FRANK BOYLE & CO. (s)—C-54  
BRALEY/MORROW INC. (s)—C-54  
ROBERT W. BRECKNER (s)—C-54  
BROADCAST PROPERTIES WEST INC. (s)—C-54  
BUSINESS BROKER ASSOCIATES (s)—C-55  
CABLE INVESTMENTS INC. (s)—C-55  
CABLE MEDIA ASSOCIATES INC. (s)—C-55  
ROBERT A. CHAISSON INC. (s)—C-55  
DONALD K. CLARK INC. (s)—C-55  
COMMUNICATION RESOURCES UNLIMITED INC. (s)—C-40  
COMMUNICATION RESOURCES UNLIMITED INC. (s)—C-55  
COMMUNICATIONS BROKERS INC. (s)—C-55  
COMMUNICATIONS CAPITAL CORP. (s)—C-55  
COMMUNICATIONS EQUITY ASSOCIATES (s)—C-55  
COMMUNICATIONS MARKETING INC. (s)—C-40  
R. C. CRISLER & CO. INC. (s)—C-57  
THE DEER RIVER GROUP (s)—C-41  
THE DEER RIVER GROUP (s)—C-57  
DeHART BROADCAST BROKERS (s)—C-58  
LINCOLN DELLAR (s)—C-58  
EDEN BROADCAST SERVICES INC. (s)—C-58  
WILLIAM A. EXLINE INC. (s)—C-58  
FIRST BANK OF MINNEAPOLIS (s)—C-58  
NORMAN FISCHER & ASSOCIATES (s)—C-58  
NORMAN FISCHER & ASSOCIATES INC. (s)—C-42  
MILTON Q. FORD ASSOCIATES (s)—C-58  
RICHARD A. FOREMAN ASSOCIATES INC. (s)—C-58  
GAMMON & NINOWSKI MEDIA INVESTMENTS INC. (s)—C-42  
GAMMON & NINOWSKI MEDIA INVESTMENTS INC. (s)—C-58

CLIFTON GARDINER & ASSOCIATES INC. (s)—C-59  
GILL & ASSOCIATES (s)—C-59  
W. JOHN GRANDY (s)—C-59  
CHARLES GREENE ASSOCIATES (s)—C-59  
HANSON & ASSOCIATES (s)—C-59  
HARDESTY, PUCKETT & CO. (s)—C-59  
HARMON & CO. INC. (s)—C-59  
THE TED HEPBURN CO. (s)—C-59  
THE HOARTY CORP. (s)—C-59  
HOGAN-FELDMANN INC. (s)—C-59  
THE HOLT CORPORATION (s)—C-60  
HUDSON INVESTMENT CORP. (s)—C-60  
JAMAR-RICE CO. (s)—C-60  
THE JONES GROUP (s)—C-60  
KALBA INTERNATIONAL INC. (s)—C-44  
KALIL & CO. INC. (s)—C-60  
LESTER KAMIN & COMPANY (s)—C-60  
KEPPER, TUPPER & CO. INC. (s)—C-60  
BOB KIMEL'S NEW ENGLAND MEDIA INC. (s)—C-60  
KOZACKO-HORTON CO. (s)—C-60  
H. B. LA RUE, MEDIA BROKERS (s)—C-60  
MAURY LONG & ASSOCIATES (s)—C-60  
THE MAHLMAN CO. (s)—C-60  
THE JACK MALONEY CO. (s)—C-60  
R. A. MARSHALL & CO. (s)—C-60  
MAZE BROADCAST INC. (d)—C-91  
R. E. MEADOR & ASSOCIATES (s)—C-60  
MEDIA ACQUISITIONS INC. (s)—C-60  
MEDIA SALES (s)—C-61  
MERION ASSOCIATES (s)—C-45  
MERION ASSOCIATES (s)—C-61  
MITCHELL & ASSOCIATES INC. (s)—C-61  
MONEY FINANCIAL SERVICES (s)—C-61  
GEORGE MOORE & ASSOCIATES INC. (s)—C-61  
ORNSTEIN COMMUNICATIONS ASSOCIATES INC. (s)—C-61  
A. PERRY & ASSOCIATES INC. (s)—C-46  
JOHN L. PIERCE ASSOCIATES (s)—C-61  
PYMS CABLE BROKERAGE INC. (m)—C-61  
RADIO'S RELIABLE RESOURCES (s)—C-46  
RADIO'S RELIABLE RESOURCES (s)—C-61  
STAN RAYMOND & ASSOCIATES INC. (s)—C-61  
PAUL E. REID CO. (s)—C-63  
CECIL L. RICHARDS INC., MEDIA BROKERS (s)—C-63  
RITZEL COMMUNICATIONS INC. (m)—C-63  
RMT ENGINEERING INC. (s)—C-98  
ROBERT W. ROUNSAVILLE & ASSOCIATES (s)—C-63  
RUNKLE, NILSON & CO. INC. (s)—C-63  
SANDLER CAPITAL MANAGEMENT (s)—C-63  
BARRY SHERMAN & ASSOCIATES INC. (s)—C-63  
GORDON SHERMAN & ASSOCIATES INC. (s)—C-63  
BURT SHERWOOD INC. (s)—C-63  
HOWARD E. STARK (s)—C-64  
JOHN D. STEBBINS CO. (s)—C-64  
SYSTEM ASSOCIATES (s)—C-102  
PARRY D. TEASDALE, STATION DEVELOPMENT CONSULTANT (s)—C-47  
TELCOM APPRAISAL (s)—C-47  
TELEVISION CABLE COMMUNICATIONS (s)—C-47  
TELEVISION CABLE COMMUNICATIONS (s)—C-64  
THOBEN-VANHUSS & ASSOCIATES INC. (s)—C-64  
H. ERWIN THOMPSON ASSOC. (s)—C-64  
PAT THOMPSON CO. (s)—C-64  
THE THORNBURG CO. (s)—C-64  
EDWIN TORNBURG & CO. INC. (s)—C-47  
EDWIN TORNBURG & CO. INC. (s)—C-64  
VERONIS, SUHLER & ASSOCIATES INC. (s)—C-64  
VIDEO MANAGEMENT CONSULTANTS (s)—C-48  
VONDELL & CO. (s)—C-64  
WALKER MEDIA INC. (s)—C-64  
WALLER CAPITAL CORP. (s)—C-64  
J. N. WELLS & COMPANY INC. (s)—C-64  
WLM CONSULTANTS (s)—C-64

## 0600-0263

## —cable systems

ALEXANDER & ASSOCIATES INC. (s)—C-38  
 AVPRO INC. (s)—C-53  
 FRANK BOYLE & CO. (s)—C-54  
 ROBERT W. BRECKNER (s)—C-54  
 CABLE MEDIA ASSOCIATES INC. (s)—C-55  
 R. C. CRISLER & CO. INC. (s)—C-57  
 CLIFTON GARDINER & ASSOCIATES INC. (s)—C-59  
 LESTER KAMIN & COMPANY (s)—C-60  
 MITCHELL & ASSOCIATES INC. (s)—C-61  
 PYMS CABLE BROKERAGE INC. (m)—C-61  
 RITZEL COMMUNICATIONS INC. (m)—C-63  
 SANDLER CAPITAL MANAGEMENT (s)—C-63  
 GORDON SHERMAN & ASSOCIATES INC. (s)—C-63  
 THOBEN-VANHUSS & ASSOCIATES INC. (s)—C-64  
 PAT THOMPSON CO. (s)—C-64

## 0600-0286

## —media

AVPRO INC. (s)—C-53  
 CABLE MEDIA ASSOCIATES INC. (s)—C-55  
 CHAPMAN ASSOCIATES (s)—C-55  
 R. C. CRISLER & CO. INC. (s)—C-57  
 CLIFTON GARDINER & ASSOCIATES INC. (s)—C-59  
 LESTER KAMIN & COMPANY (s)—C-60  
 MITCHELL & ASSOCIATES INC. (s)—C-61  
 SANDLER CAPITAL MANAGEMENT (s)—C-63  
 PAT THOMPSON CO. (s)—C-64

## 0600-0289

## —newspaper

R. C. CRISLER & CO. INC. (s)—C-57  
 CLIFTON GARDINER & ASSOCIATES INC. (s)—C-59  
 SANDLER CAPITAL MANAGEMENT (s)—C-63  
 PAT THOMPSON CO. (s)—C-64

## 0600-0292

## —radio

AVPRO INC. (s)—C-53  
 FRANK BOYLE & CO. (s)—C-54  
 ROBERT W. BRECKNER (s)—C-54  
 CABLE MEDIA ASSOCIATES INC. (s)—C-55  
 CHAPMAN ASSOCIATES (s)—C-55  
 R. C. CRISLER & CO. INC. (s)—C-57  
 CLIFTON GARDINER & ASSOCIATES INC. (s)—C-59  
 LESTER KAMIN & COMPANY (s)—C-60  
 MITCHELL & ASSOCIATES INC. (s)—C-61  
 PYMS CABLE BROKERAGE INC. (m)—C-61  
 SANDLER CAPITAL MANAGEMENT (s)—C-63  
 GORDON SHERMAN & ASSOCIATES INC. (s)—C-63  
 JOE SULLIVAN & ASSOCIATES INC. (s)—C-47  
 THOBEN-VANHUSS & ASSOCIATES INC. (s)—C-64  
 PAT THOMPSON CO. (s)—C-64

## 0600-0295

## —television

AVPRO INC. (s)—C-53  
 FRANK BOYLE & CO. (s)—C-54  
 ROBERT W. BRECKNER (s)—C-54  
 CHAPMAN ASSOCIATES (s)—C-55  
 R. C. CRISLER & CO. INC. (s)—C-57  
 CLIFTON GARDINER & ASSOCIATES INC. (s)—C-59  
 LESTER KAMIN & COMPANY (s)—C-60  
 LASER EDIT INC. (s)—C-17  
 MITCHELL & ASSOCIATES INC. (s)—C-61  
 SANDLER CAPITAL MANAGEMENT (s)—C-63  
 GORDON SHERMAN & ASSOCIATES INC. (s)—C-63

JOE SULLIVAN & ASSOCIATES INC. (s)—C-47  
 THOBEN-VANHUSS & ASSOCIATES INC. (s)—C-64  
 PAT THOMPSON CO. (s)—C-64

## 0600-0300

## Cabling &amp; Wiring

ALEXANDER & ASSOCIATES INC. (s)—C-38  
 ALLIED CAPITAL CORP. (s)—C-53  
 ALPHA WIRE CORP. (s)—C-68  
 ANIXTER CANADA INC. (s)—C-69  
 BERNARD ASSOCIATES (s)—C-38  
 BIW CABLE SYSTEMS INC. (s)—C-72  
 CABLE SERVICES CO. INC. (s)—C-74  
 CABLEMASTERS CORP. (s)—C-39  
 CAM-LOK INC. (s)—C-75  
 COAXIAL ANALYSTS INC. (s)—C-40  
 CONTEL FEDERAL SYSTEMS INC. (s)—C-41  
 CORNWALL ASSOCIATES INC. (s)—C-41  
 EOM & ASSOCIATES INC. (s)—C-41  
 GENERAL OPTRONICS CORP. (s)—C-83  
 HAMILTON COMMUNICATIONS CONSULTANTS INC. (s)—C-43  
 J. C. HUMKE ASSOCIATES INC. (s)—C-43  
 IEC CO. (s)—C-85  
 IMMAD BROADCAST SERVICES (s)—C-43  
 IMMAD BROADCAST SERVICES (s)—C-85  
 IRWIN/SUPERIOR COMMUNICATIONS CONSTRUCTION INC. (s)—C-86  
 K-TECH (s)—C-88  
 LIGHTING ELECTRIC OF PENNSYLVANIA INC. (s)—C-89  
 O. D. PAGE, PROFESSIONAL ENGINEERS & CONSULTANTS (s)—C-45  
 SECAGRAPHS INC. (s)—C-46  
 TELE-ENGINEERING CORP. (s)—C-103  
 TELECRATER SERVICES CORP. (s)—C-47  
 TELE-ENGINEERING CORP. (s)—C-47  
 UNION CONNECTOR CO. INC. (s)—C-106  
 VAUGHN COMMUNICATIONS GROUP (s)—C-106  
 VEAM (Division of Litton Systems Inc.) (s)—C-106  
 VIDEO DESIGN PRO (s)—C-108

## 0600-0340

## Calibration

BRADPTS (s)—C-73  
 COMSONICS INC. (s)—C-40  
 COMWAVE (s)—C-77  
 DECIBEL PRODUCTS INC. (s)—C-78  
 IMMAD BROADCAST SERVICES (s)—C-85  
 PECA INC. (s)—C-95

## 0600-0360

## Computer

ADAMS-RUSSELL ELECTRONICS CO. INC. (Arvis Div.) (s)—C-67  
 ALLIED CAPITAL CORP. (s)—C-53  
 BROADCAST DATA SERVICES (s)—C-39  
 BUSINESS SYSTEMS (s)—C-39  
 CABLE TECHNOLOGIES INTERNATIONAL INC. (s)—C-74  
 CABLEDATA (d)—C-74  
 CABLEDATA (s)—C-39  
 CABLETEK (s)—C-39  
 CABLETEK (s)—C-74  
 COMPUTER PROMPTING CORP. (s)—C-77  
 COOPER-RUTTER ASSOCIATES INC. (s)—C-41  
 DATAWORLD (s)—C-41  
 FORMAN PRODUCTIONS INC. (s)—C-12  
 HOLLYWOOD NEWSREEL SYNDICATE INC. (s)—C-37  
 HOLLYWOOD VAULTS INC. (s)—C-15  
 IMMAD BROADCAST SERVICES (s)—C-85  
 JEFFERSON-PILOT DATA SERVICES INC. (s)—C-43  
 MEDIA TECHNOLOGY ASSOCIATES LTD. (s)—C-44



PO Box 68 • White Haven, PA 18661 • 717-443-9575  
 1-800-233-6193  
 FAX 717-443-9257

## BROADCAST &amp; STUDIO PRODUCTS

UHF, VHF, MMDS and  
 ITFS equipment

Turnkey Systems Since 1960

NEW ENGLAND DIGITAL (s)—C-93  
 PARALLEX (s)—C-45  
 PARALLEX (s)—C-95  
 PARROT COMMUNICATIONS INC. (s)—C-23  
 SATELLITE SIGNALS INC. (s)—C-99  
 SECAGRAPHS INC. (s)—C-46  
 TELETECH COMMUNICATIONS (s)—C-47  
 TONER CABLE COMPUTERS INC. (s)—C-47  
 TONER CABLE EQUIPMENT INC. (s)—C-104  
 UNITED PRESS INTERNATIONAL (s)—C-37  
 VIDEO COMMUNICATIONS INC. (s)—C-48  
 VIDEO DESIGN PRO (s)—C-108  
 VIDEO MEDIA (s)—C-108  
 RADIO TOWER CO. INC. (s)—C-97

## 0600-0360

## Computer Software (see also COMPUTER SYSTEMS &amp; ACCESSORIES)

ADAMS-RUSSELL ELECTRONICS CO. INC. (Arvis Div.) (s)—C-67  
 ALAMAR ELECTRONICS USA INC. (m)—C-67  
 ALIAS RESEARCH INC. (s)—C-68  
 ALLIED CAPITAL CORP. (s)—C-53  
 BRADPTS (s)—C-73  
 BROADCAST DATA SERVICES (s)—C-39  
 BROWNE, BORTZ & CODDINGTON INC. (s)—C-39  
 BUSINESS SYSTEMS (s)—C-39  
 CABLE TECHNOLOGIES INTERNATIONAL INC. (s)—C-74  
 CABLE TECHNOLOGIES INTERNATIONAL INC. (s)—C-39  
 CABLEDATA (d)—C-74  
 CABLEDATA (s)—C-39  
 CABLETEK (s)—C-39  
 CABLETEK (s)—C-74  
 STEVE CAMPUS PRODUCTIONS INC. (s)—C-6  
 CAT SYSTEMS INC. (s)—C-75  
 CIPHER DIGITAL INC. (s)—C-76  
 COAXIAL ANALYSTS INC. (s)—C-40  
 COMMUNICATIONS ENGINEERING SERVICES LTD. (s)—C-40  
 COMPREHENSIVE VIDEO SUPPLY CORP. (s)—C-77  
 COMPUTER PROMPTING CORP. (s)—C-77  
 COMSONICS INC. (s)—C-40  
 COOLEY ASSOCIATES INC. (s)—C-41  
 CUBICOMP CORP. (s)—C-78  
 DATA CENTER MANAGEMENT INC. (s)—C-78  
 DESIGN AUTOMATION INC. (s)—C-41  
 DONNELLEY MARKETING INFORMATION SERVICES (s)—C-41

ELECTRONIC PUBLISHERS INC. (s)—C-81  
 FIRST DATA RESOURCES INC. (s)—C-42  
 GENERIC COMPUTER SYSTEMS (s)—C-42  
 THE HOARTY CORP. (s)—C-43  
 HOLLYWOOD VAULTS INC. (s)—C-15  
 IMMAD BROADCAST SERVICES (s)—C-85  
 INTERACTIVE MARKET SYSTEMS (s)—C-43  
 JEFFERSON-PILOT DATA SERVICES INC. (s)—C-43  
 LONG SYSTEMS INC. (s)—C-44  
 MEDIA COMPUTING INC. (s)—C-91  
 MEDIA TECHNOLOGY ASSOCIATES LTD. (s)—C-44  
 LAWRENCE L. MORTON ASSOCIATES (s)—C-45  
 MPB TECHNOLOGIES INC. (s)—C-93  
 MPB TECHNOLOGIES INC. (s)—C-45  
 ROBERT R. NATHAN ASSOCIATES INC. (s)—C-45  
 NEW ENGLAND DIGITAL (s)—C-93  
 PARALLEX (s)—C-45  
 PARALLEX (s)—C-95  
 SECAGRAPHS INC. (s)—C-46

SOLL INC. (s)—C-100  
 TAPSCAN INC., TVSCAN DIV. (s)—C-102  
 T-C SPECIALTIES CO. INC. (s)—C-47  
 TELE-ENGINEERING CORP. (s)—C-103  
 TELECOMMUNICATIONS PRODUCTS CORP. (s)—C-102  
 TELE-ENGINEERING CORP. (s)—C-47  
 TELESCRIPT INC. (s)—C-103  
 TELETECH COMMUNICATIONS (s)—C-47  
 TONER CABLE COMPUTERS INC. (s)—C-47  
 TONER CABLE EQUIPMENT INC. (s)—C-104  
 TV DECISIONS (s)—C-105  
 UNITED AD LABEL CO. INC. (s)—C-106  
 VIDEO COMMUNICATIONS INC. (s)—C-48  
 VIDEO DESIGN PRO (s)—C-108  
 WAVETEK RF PRODUCTS INC. (s)—C-108  
 WESTERN INSTRUCTIONAL TELEVISION (s)—C-34

## 0600-0400

## Construction

ALLIED CAPITAL CORP. (s)—C-53  
 AM COMMUNICATIONS INC. (s)—C-68  
 ARBEN DESIGN (s)—C-70  
 BERNARD ASSOCIATES (s)—C-38  
 CABLE SERVICES CO. INC. (s)—C-74  
 CABLEMASTERS CORP. (s)—C-39  
 CABLETEK CENTER PRODUCTS INC. (s)—C-74  
 CATV AMIC CO. (s)—C-40  
 CATV SUBSCRIBER SERVICES INC. (s)—C-40  
 CORNWALL ASSOCIATES INC. (s)—C-41  
 EDM & ASSOCIATES INC. (s)—C-41  
 GABRIEL ELECTRONICS INC. (s)—C-82  
 GROUP 3 DEVELOPMENT (s)—C-43  
 IEC CO. (s)—C-85  
 IMMAD BROADCAST SERVICES (s)—C-85  
 IRWIN/SUPERIOR COMMUNICATIONS CONSTRUCTION INC. (s)—C-86  
 MCCOOL INC. (s)—C-44  
 O. D. PAGE, PROFESSIONAL ENGINEERS & CONSULTANTS (s)—C-45  
 SECAGRAPHS INC. (s)—C-46  
 TELE-ENGINEERING CORP. (s)—C-103  
 TELE-ENGINEERING CORP. (s)—C-47  
 TRIPLE C COMMUNICATIONS (s)—C-105  
 VARIAN TVT (s)—C-106  
 VERMEER MANUFACTURING CO. (s)—C-106  
 VIDEOPHILE INC. (s)—C-48  
 WESTERN TELECOMMUNICATIONS INC. (s)—C-108

## 0600-0420

## —apartment pre-wiring

ADDERLY INDUSTRIES (s)—C-38  
 AM COMMUNICATIONS INC. (s)—C-68  
 CABLEMASTERS CORP. (s)—C-39  
 CABLETEK CENTER PRODUCTS INC. (s)—C-74  
 CATV AMIC CO. (s)—C-40  
 CATV SUBSCRIBER SERVICES INC. (s)—C-40  
 EDM & ASSOCIATES INC. (s)—C-41  
 IEC CO. (s)—C-85  
 IMMAD BROADCAST SERVICES (s)—C-85  
 IRWIN/SUPERIOR COMMUNICATIONS CONSTRUCTION INC. (s)—C-86  
 K-TECH (s)—C-88  
 CHARLES MICHELSON INC. (d)—C-20  
 O. D. PAGE, PROFESSIONAL ENGINEERS & CONSULTANTS (s)—C-45  
 TELECRATER SERVICES CORP. (s)—C-47  
 TRIPLE C COMMUNICATIONS (s)—C-105  
 VIDEOPHILE INC. (s)—C-48

## SERVICES—0600

### 0600-0440

#### —cable installation

ADDERLY INDUSTRIES (s)—C-38  
AM COMMUNICATIONS INC. (s)—C-68  
BERNARD ASSOCIATES (s)—C-38  
CABLEMASTERS CORP. (s)—C-39  
CABLETEK CENTER PRODUCTS INC. (s)—C-74  
CATV AMIC CO. (s)—C-40  
CATV SUBSCRIBER SERVICES INC. (s)—C-40  
CATV/GROUP I (s)—C-40  
COMTEL VIDEO SERVICES INC. (s)—C-8  
CORNWALL ASSOCIATES INC. (s)—C-41  
EDM & ASSOCIATES INC. (s)—C-41  
GABRIEL ELECTRONICS INC. (s)—C-82  
IEC CO. (s)—C-85  
IMMAD BROADCAST SERVICES (s)—C-85  
IRWIN/SUPERIOR COMMUNICATIONS CONSTRUCTION INC. (s)—C-86  
LIGHTING ELECTRIC OF PENNSYLVANIA INC. (s)—C-89  
MEDIA SALES (s)—C-61  
O. D. PAGE, PROFESSIONAL ENGINEERS & CONSULTANTS (s)—C-45  
RICHSER PRODUCTIONS LTD. (s)—C-25  
TELE-ENGINEERING CORP. (s)—C-103  
TELECRAFTER SERVICES CORP. (s)—C-47  
TELE-ENGINEERING CORP. (s)—C-47  
TRIPLE C COMMUNICATIONS (s)—C-105  
UTILITY SYSTEMS DEVELOPMENT (s)—C-48  
VAUGHN COMMUNICATIONS GROUP (s)—C-106  
VIACOM INTERNATIONAL INC. (s)—C-31  
VIDEOPHILE INC. (s)—C-48

### 0600-0460

#### —contractors

ADDERLY INDUSTRIES (s)—C-38  
AM COMMUNICATIONS INC. (s)—C-68  
THE AUSTIN CO. (s)—C-38  
BERNARD ASSOCIATES (s)—C-38  
CABLEMASTERS CORP. (s)—C-39  
CATV AMIC CO. (s)—C-40  
CATV SUBSCRIBER SERVICES INC. (s)—C-40  
CORNWALL ASSOCIATES INC. (s)—C-41  
IEC CO. (s)—C-85  
SEMO COMMUNICATIONS CORP. (s)—C-46  
TELE-ENGINEERING CORP. (s)—C-103  
TELE-ENGINEERING CORP. (s)—C-47  
TRIPLE C COMMUNICATIONS (s)—C-105  
UTILITY SYSTEMS DEVELOPMENT (s)—C-48  
VIDEOPHILE INC. (s)—C-48

### 0600-0480

#### —contractors—airial

AM COMMUNICATIONS INC. (s)—C-68  
CABLEMASTERS CORP. (s)—C-39  
CABLETEK CENTER PRODUCTS INC. (s)—C-74  
CATV AMIC CO. (s)—C-40  
CATV SUBSCRIBER SERVICES INC. (s)—C-40  
EDM & ASSOCIATES INC. (s)—C-41  
IEC CO. (s)—C-85  
IRWIN/SUPERIOR COMMUNICATIONS CONSTRUCTION INC. (s)—C-86  
LIGHTING ELECTRIC OF PENNSYLVANIA INC. (s)—C-89  
SEMO COMMUNICATIONS CORP. (s)—C-46  
TELE-ENGINEERING CORP. (s)—C-103  
TELE-ENGINEERING CORP. (s)—C-47  
TRIPLE C COMMUNICATIONS (s)—C-105  
UNITED PRESS INTERNATIONAL (d)—C-37  
UTILITY SYSTEMS DEVELOPMENT (s)—C-48  
VIDEOPHILE INC. (s)—C-48

### 0600-0500

#### —contractors—drop

ADDERLY INDUSTRIES (s)—C-38  
CABLEMASTERS CORP. (s)—C-39  
CABLETEK CENTER PRODUCTS INC. (s)—C-74

CATV AMIC CO. (s)—C-40  
CATV SUBSCRIBER SERVICES INC. (s)—C-40  
EDM & ASSOCIATES INC. (s)—C-41  
IEC CO. (s)—C-85  
IRWIN/SUPERIOR COMMUNICATIONS CONSTRUCTION INC. (s)—C-86  
LIGHTING ELECTRIC OF PENNSYLVANIA INC. (s)—C-89  
SEMO COMMUNICATIONS CORP. (s)—C-46  
TELECRAFTER SERVICES CORP. (s)—C-47  
TELE-ENGINEERING CORP. (s)—C-47  
TRIPLE C COMMUNICATIONS (s)—C-105  
UTILITY SYSTEMS DEVELOPMENT (s)—C-48  
VIDEOPHILE INC. (s)—C-48

### 0600-0520

#### —contractors—underground

AM COMMUNICATIONS INC. (s)—C-68  
CABLEMASTERS CORP. (s)—C-39  
CABLETEK CENTER PRODUCTS INC. (s)—C-74  
CATV AMIC CO. (s)—C-40  
CATV SUBSCRIBER SERVICES INC. (s)—C-40  
IEC CO. (s)—C-85  
IRWIN/SUPERIOR COMMUNICATIONS CONSTRUCTION INC. (s)—C-86  
LIGHTING ELECTRIC OF PENNSYLVANIA INC. (s)—C-89  
MCCOOL INC. (s)—C-44  
SEMO COMMUNICATIONS CORP. (s)—C-46  
SUBMARINE CONTRACTORS INC. (s)—C-101  
TELE-ENGINEERING CORP. (s)—C-103  
TELE-ENGINEERING CORP. (s)—C-47  
TRIPLE C COMMUNICATIONS (s)—C-105  
UTILITY SYSTEMS DEVELOPMENT (s)—C-48  
VERMEER MANUFACTURING CO. (s)—C-106  
VIDEOPHILE INC. (s)—C-48

### 0600-0540

#### —enclosures

ACOUSTIC SYSTEMS (s)—C-67  
CABLETEK CENTER PRODUCTS INC. (s)—C-74  
CORNWALL ASSOCIATES INC. (s)—C-41  
PROSTAR (s)—C-46  
TELE-ENGINEERING CORP. (s)—C-47  
VIDEOPHILE INC. (s)—C-48

### 0600-0560

#### —satellite earth station installation

ALDEN ELECTRONICS INC. (s)—C-68  
ANDREW CORP. (s)—C-69  
COMMUNICATION TECHNOLOGIES INC. (s)—C-40  
COMMUNICATIONS ENGINEERING SERVICES LTD. (s)—C-40  
COMSAT VIDEO ENTERPRISES (s)—C-40  
CORNWALL ASSOCIATES INC. (s)—C-41  
EDM & ASSOCIATES INC. (s)—C-41  
GE AMERICAN COMMUNICATIONS (s)—C-13  
HAMILTON COMMUNICATIONS CONSULTANTS INC. (s)—C-43  
HARRIS CORP. (Broadcast Division) (s)—C-84  
HARRIS CORP. (Business Communication Systems Div.) (s)—C-84  
IEC CO. (s)—C-85  
IMMAD BROADCAST SERVICE (s)—C-85  
IMMAD BROADCAST SERVICES (s)—C-85  
IRWIN/SUPERIOR COMMUNICATIONS CONSTRUCTION INC. (s)—C-86  
K-TECH (s)—C-88  
LIGHTING ELECTRIC OF PENNSYLVANIA INC. (s)—C-89  
MARCONI COMMUNICATION SYSTEMS LTD. (s)—C-90  
MCCOOL INC. (s)—C-44  
MICRODYNE CORP. (s)—C-91  
O. D. PAGE, PROFESSIONAL ENGINEERS & CONSULTANTS (s)—C-45  
PENN STATE CABLE COMMUNICATIONS (s)—C-45

ROSNER TELEVISION SYSTEMS INC. (s)—C-46  
SATELLITE NETWORK SYSTEMS (s)—C-26  
SKAGGS TELECOMMUNICATIONS SERVICES (s)—C-27  
TELE-ENGINEERING CORP. (s)—C-103  
TELE-ENGINEERING CORP. (s)—C-47  
TRIPLE C COMMUNICATIONS (s)—C-105  
VERTEX COMMUNICATIONS CORP. (s)—C-106  
VIDEO MANAGEMENT CONSULTANTS (s)—C-48  
VIDEOPHILE INC. (s)—C-48  
WASHINGTON INTERNATIONAL TELEPORT (s)—C-48  
WESTERN TELE-COMMUNICATIONS INC. (s)—C-108

### 0600-0570

#### —supervision

CATV SUBSCRIBER SERVICES INC. (s)—C-40  
SWR INC. (s)—C-102  
VARIAN TVT (s)—C-106

### 0600-0580

#### Consulting

ABN/FOCAL POINT TV NEWS NETWORK (s)—C-35  
ADDERLY INDUSTRIES (s)—C-38  
AGB/INFORMATION & ANALYSIS INC. (s)—C-38  
AILES COMMUNICATIONS INC. (s)—C-3  
ALEXANDER & ASSOCIATES INC. (s)—C-38  
ALLIED CAPITAL CORP. (s)—C-53  
ANTENNA TECHNOLOGY CORP. (s)—C-70  
ARBEN DESIGN (s)—C-70  
ATI VIDEO ENTERPRISES INC. (s)—C-4  
ATLANTIC RESEARCH GROUP (s)—C-38  
AUDIENCE RESEARCH & DEVELOPMENT (s)—C-38  
AVPRO INC. (s)—C-53  
AWM COMMUNICATIONS CONSULTANTS INC. (s)—C-53  
ELIZABETH BAIN ASSOCIATES (s)—C-38  
BCI INC. (s)—C-38  
MICHAEL S. BERKOWITZ & ASSOCIATES (s)—C-38  
BERNARD ASSOCIATES (s)—C-38  
BILL-DAVID ASSOCIATES INC. (s)—C-38  
BMC COMMUNICATIONS (s)—C-38  
BOOZ, ALLEN & HAMILTON INC. (s)—C-38  
THE HERBERT BOYER CO. (s)—C-39  
BROAD STREET VENTURES (s)—C-39  
BROAD STREET VENTURES (s)—C-54  
BROADCAST INVESTMENT ANALYSTS, INC. (s)—C-39  
BROADCAST-CABLE ASSOCIATES (s)—C-39  
STUART N. BROTMAN (s)—C-39  
BROWNE, BORTZ & CODDINGTON INC. (s)—C-39  
CABLE ENGINEERING INC. (s)—C-39  
CABLE INVESTMENTS INC. (s)—C-55  
CABLE MANAGEMENT SERVICES (s)—C-39  
CABLE MARKETING SERVICES INC. (s)—C-39  
CABLE TECHNOLOGIES INTERNATIONAL INC. (s)—C-74  
CABLE TECHNOLOGIES INTERNATIONAL INC. (s)—C-39  
CABLETEK (s)—C-74  
CALIFORNIA CABLE LETTER (s)—C-40  
THE CAMERA MART INC. (s)—C-74  
CAPITOL VIDEO COMMUNICATIONS INC. (s)—C-6  
WILLIAM B. CARR & ASSOCIATES INC. (s)—C-40  
CATV DESIGN ASSOCIATES INC. (s)—C-40  
CATV SUBSCRIBER SERVICES INC. (s)—C-40  
CATZEL, THOMAS & ASSOCIATES (s)—C-7  
CB COMMUNICATION INC. (s)—C-40  
ROBERT A. CHAISSON INC. (s)—C-55  
CHANNEL MASTER (s)—C-76  
CHAPMAN ASSOCIATES (s)—C-55  
BRUCE CHAPMAN CO. (s)—C-7  
COAXIAL ANALYSTS INC. (s)—C-40  
COMARK COMMUNICATIONS INC. (s)—C-77  
COMCAPITAL GROUP (s)—C-55  
COMMUNICATION MARKETING & CONSULTING LTD. (s)—C-77  
COMMUNICATION RESOURCES UNLIMITED INC. (s)—C-55  
COMMUNICATION TECHNOLOGIES INC. (s)—C-40  
COMMUNICATIONS CAPITAL CORP. (s)—C-55  
COMMUNICATIONS EQUITY ASSOCIATES (s)—C-40  
COMMUNICATIONS MARKETING INC. (s)—C-40  
COMMUNICATIONS RESOURCES L.P. (s)—C-8  
COMMUNICATIONS STUDIES & PLANNING INTERNATIONAL INC. (s)—C-40  
COMSAT VIDEO ENTERPRISES (s)—C-40  
COMSEARCH INC. (s)—C-40  
COMSONICS INC. (s)—C-40  
CONLEY & ASSOCIATES (s)—C-40  
CONLEY & ASSOCIATES (s)—C-57  
CONTEL FEDERAL SYSTEMS INC. (s)—C-41  
COOLEY ASSOCIATES INC. (s)—C-41  
WILLIAM L. COOPER PRODUCTIONS INC. (s)—C-8  
COOPER-RUTTER ASSOCIATES INC. (s)—C-41  
SOL CORNBURG (s)—C-41  
CORNWALL ASSOCIATES INC. (s)—C-41  
CTIC ASSOCIATES (s)—C-41  
WILLIAM KENNETH CUMMING & ASSOCIATES (s)—C-41  
DAP TV ASSOCIATES (s)—C-9  
DECIBEL PRODUCTS INC. (s)—C-78  
THE DEER RIVER GROUP (s)—C-41  
THE DEER RIVER GROUP (s)—C-57  
DeHART BROADCAST BROKERS (s)—C-58  
LINCOLN DELLAR (s)—C-58  
DES ASSOCIATES (s)—C-58  
DESIGN AUTOMATION INC. (s)—C-41  
DESTINATION TELEVISION (s)—C-9  
DIRECT VIDEO MARKETING INC. (s)—C-41  
DONNELLEY MARKETING INFORMATION SERVICES (s)—C-41  
E & M CABLE ASSOCIATES INC. (s)—C-41  
EDEN BROADCAST SERVICES INC. (s)—C-58  
EDM & ASSOCIATES INC. (s)—C-41  
WILLIAM A. EXLINE INC. (s)—C-58  
FILM SERVICE (s)—C-42  
IMERO FIORENTINO ASSOCIATES INC. (s)—C-42  
FIRST CHICAGO TELEMEDIA SERVICES (s)—C-12  
NORMAN FISCHER & ASSOCIATES (s)—C-58  
NORMAN FISCHER & ASSOCIATES INC. (s)—C-42  
PAUL DEAN FORD (s)—C-42  
RICHARD A. FOREMAN ASSOCIATES INC. (s)—C-58  
LIONEL L. FRAY & ASSOC. INC. (s)—C-42  
FRAZIER, GROSS & KADLEC INC. (s)—C-42  
FUTURE PRODUCTIONS INC. (s)—C-82  
GAMMON & NINOWSKI MEDIA INVESTMENTS INC. (s)—C-42  
GAMMON & NINOWSKI MEDIA INVESTMENTS INC. (s)—C-58  
CLIFTON GARDINER & ASSOCIATES INC. (s)—C-59  
GE AMERICAN COMMUNICATIONS (s)—C-13  
GENERAL TELEVISION NETWORK (s)—C-83  
GILL & ASSOCIATES (s)—C-59  
RUDOLF F. GRAF (s)—C-42  
GRAY COMMUNICATIONS CONSULTANTS INC. (s)—C-42  
CHARLES GREENE ASSOCIATES (s)—C-59  
FREDERICK G. GRIFFIN, P.C. (s)—C-43  
WILT GUNZENDORFER & ASSOCIATES (s)—C-43  
HAGUE & CO. (s)—C-59  
HANSON & ASSOCIATES (s)—C-59  
HARRISON, BOND & PECARO (s)—C-43  
HARRISON, BOND & PECARO (s)—C-59  
JAMES C. HIRSCH COMMUNICATIONS SERVICES (s)—C-43  
THE HOARTY CORP. (s)—C-43

HOGAN-FELDMANN INC. (s)—C-59  
 THE HOLT CORPORATION (s)—C-60  
 J. C. HUMKE ASSOCIATES INC. (s)—C-43  
 IEC CO. (s)—C-85  
 IMAG.COM PRODUCTIONS INC. (s)—C-15  
 IMMAD BROADCAST SERVICE (s)—C-43  
 IMMAD BROADCAST SERVICES (s)—C-85  
 INTERMEDIA ARTS MINNESOTA (s)—C-15  
 INTERNATIONAL CREATIVE MANAGEMENT INC. (s)—C-43  
 JMP VIDEOCONFERENCE GROUP (s)—C-16  
 JIM JOHNSON & ASSOCIATES INC. (s)—C-44  
 JRD PRODUCTIONS (s)—C-16  
 KALBA INTERNATIONAL INC. (s)—C-44  
 KALIL & CO. INC. (s)—C-60  
 MEL KAMPMANN ASSOCIATES (s)—C-44  
 KEPPEL, TUPPER & CO. INC. (s)—C-60  
 BOB KIMEL'S NEW ENGLAND MEDIA INC. (s)—C-60  
 T. F. KIRKMAN INC. (s)—C-44  
 KOMPAS/BIEL & ASSOCIATES INC. (s)—C-44  
 KOZACKO-HORTON CO. (s)—C-60  
 H. B. LA RUE, MEDIA BROKERS (s)—C-60  
 LAKE SYSTEMS CORP. (s)—C-88  
 LECHMAN & JOHNSON INC. (s)—C-44  
 LIGHTING ELECTRIC OF PENNSYLVANIA INC. (s)—C-89  
 LIGHTNING ELIMINATORS & CONSULTANTS INC. (s)—C-89  
 FRANK N. MAGID ASSOCIATES (s)—C-44  
 MALARKEY-TAYLOR ASSOCIATES INC. (s)—C-44  
 MALARKEY-TAYLOR RESEARCH (s)—C-44  
 THE JACK MALONEY CO. (s)—C-60  
 MCCOOL INC. (s)—C-44  
 McHUGH & HOFFMAN INC. (s)—C-44  
 MCM COMMUNICATIONS (s)—C-19  
 KENNETH R. MEADES (s)—C-44  
 MEDIA COMPUTING INC. (s)—C-91  
 MEDIA TECHNOLOGY ASSOCIATES LTD. (s)—C-44  
 MERIDON ASSOCIATES (s)—C-45  
 MERIDON ASSOCIATES (s)—C-61  
 METROWEST COMMUNICATIONS GROUP (s)—C-45  
 MICRO COMMUNICATIONS INC. (s)—C-91  
 WARREN MILLER FILMS (s)—C-20  
 MITCHELL & ASSOCIATES INC. (s)—C-61  
 MCRROOM SYSTEMS INC. (s)—C-45  
 LAWRENCE L. MORTON ASSOCIATES (s)—C-45  
 MFB TECHNOLOGIES INC. (s)—C-45  
 MSI TELECOM CONSULTANTS GROUP (s)—C-45  
 MULTICOMM SCIENCES INTERNATIONAL INC. (s)—C-45  
 ROBERT MURPHY ASSOCIATES (s)—C-45  
 JACK MYERS COMMUNICATIONS INC. (s)—C-45  
 ROBERT R. NATHAN ASSOCIATES INC. (s)—C-45  
 NATIONAL ECONOMIC RESEARCH ASSOCIATES INC. (s)—C-45  
 NAVY OFFICES OF INFORMATION (OI-03) (s)—C-21  
 L. E. NELSON SALES CORP. (s)—C-93  
 NORMAN HECHT & ASSOCIATES (s)—C-43  
 NURAD INC. (s)—C-94  
 OGLETREE PRODUCTIONS (s)—C-22  
 ORNSTEIN COMMUNICATIONS ASSOCIATES INC. (s)—C-61  
 O. D. PAGE, PROFESSIONAL ENGINEERS & CONSULTANTS (s)—C-45  
 PECA INC. (s)—C-95  
 PENN STATE CABLE COMMUNICATIONS (s)—C-45  
 PERFORMANCE CABLE TV PRODUCTS (s)—C-95  
 A. PERRY & ASSOCIATES INC. (s)—C-48  
 PHASE ONE COMMUNICATIONS INC. (s)—C-48  
 PRODUCER SERVICES GROUP INC. (s)—C-24  
 THE R CORP. (s)—C-46  
 RADIO'S RELIABLE RESOURCES (s)—C-46  
 RADIO'S RELIABLE RESOURCES (s)—C-61  
 STAN RAYMOND & ASSOCIATES INC. (s)—C-61  
 PAUL E. REID CO. (s)—C-63

THE RESEACH GROUP (s)—C-46  
 RICHSER PRODUCTIONS LTD. (s)—C-25  
 ROCK SOLID PRODUCTIONS (s)—C-25  
 GEORGE T. RODMAN INC. (s)—C-46  
 RODRIGUEZ ENTERPRISES INC. (s)—C-46  
 ROSNER TELEVISION SYSTEMS INC. (s)—C-46  
 RUNKLE, NILSON & CO. INC. (s)—C-63  
 SANDLER CAPITAL MANAGEMENT (s)—C-63  
 SCHIFF-JONES LTD. (s)—C-46  
 SCIENTIFIC-ATLANTA INC. (s)—C-99  
 SCOTT & CO. (s)—C-46  
 M. H. SEIDEN & ASSOCIATES INC. (s)—C-46  
 SEMO COMMUNICATIONS CORP. (s)—C-46  
 SHARUBIM INTERNATIONAL CO. (s)—C-99  
 BARRY SHERMAN & ASSOCIATES INC. (s)—C-63  
 SHOOSHAN & JACKSON INC. (s)—C-46  
 BILL SIMS PARTNERS (s)—C-47  
 SJOJOM INC. (s)—C-47  
 SPECTRUM PLANNING INC. (s)—C-47  
 STERLING INSTITUTE INC. (s)—C-47  
 STERLING PRODUCTIONS LTD. (s)—C-27  
 CLAIRE STERN ASSOCIATES INC. (s)—C-47  
 STERN TELECOMMUNICATIONS CORP. (s)—C-47  
 SWR INC. (s)—C-102  
 TAILFORD ASSOCIATES CABLE GROUP (s)—C-47  
 TAPE-FILM INDUSTRIES (s)—C-28  
 TAPSCAN INC., TVSCAN DIV. (s)—C-102  
 PARRY D. TEASDALE, STATION DEVELOPMENT CONSULTANT (s)—C-47  
 TELCOM APPRAISAL (s)—C-47  
 TELE-ENGINEERING CORP. (s)—C-103  
 TELE-ENGINEERING CORP. (s)—C-47  
 TELESTRATEGIES (s)—C-47  
 TELEVISION CABLE COMMUNICATIONS (s)—C-47  
 TELEVISION CABLE COMMUNICATIONS (s)—C-64  
 TEMPLE, BARKER & SLOANE INC. (s)—C-47  
 E. ERWIN THOMPSON ASSOC. (s)—C-64  
 THE THORBURN CO. (s)—C-64  
 EDWIN TORNERG & CO. INC. (s)—C-47  
 EDWIN TORNERG & CO. INC. (s)—C-64  
 TRAINING DELIVERY SERVICES INC. (s)—C-47  
 TRANSCOMM INC. (s)—C-48  
 UTILITY SYSTEMS DEVELOPMENT (s)—C-48  
 VALUATION RESEARCH CORP. (s)—C-64  
 T. J. VAUGHAN & ASSOCIATES (s)—C-48  
 VAUGHN COMMUNICATIONS GROUP (s)—C-106  
 VEGA ASSOCIATES INC. (s)—C-48  
 VERONIS, SUHLER & ASSOCIATES INC. (s)—C-64  
 VIDEO DESIGN PRO (s)—C-108  
 VIDEO MANAGEMENT CONSULTANTS (s)—C-48  
 VIDEO PROBE IN FOCUS (s)—C-48  
 VONDELL & CO. (s)—C-64  
 VSI/GLOBAL VIDEO INC. (s)—C-32  
 WALKER MEDIA INC. (s)—C-64  
 WALLER CAPITAL CORP. (s)—C-64  
 WASHINGTON INTERNATIONAL TELEPORT (s)—C-48  
 WESTERN TELE-COMMUNICATIONS INC. (s)—C-108  
 WILKIN CONSULTING SERVICES (s)—C-48  
 WORLD WIDE INFORMATION SERVICES INC. (s)—C-50  
 WALTER S. WYDRO CONSULTANTS (s)—C-50

**0600-0583****—cable**

ALEXANDER & ASSOCIATES INC. (s)—C-38  
 ATI VIDEO ENTERPRISES INC. (s)—C-4  
 AWM COMMUNICATIONS CONSULTANTS INC. (s)—C-53  
 BROADCAST-CABLE ASSOCIATES (s)—C-39  
 CABLE ENGINEERING INC. (s)—C-39  
 CABLE MEDIA ASSOCIATES INC. (s)—C-55  
 CABLE TECHNOLOGIES INTERNATIONAL INC. (s)—C-74

CABLEMEDIA ADVERTISING INC. (s)—C-39  
 CALIFORNIA CABLE LETTER (s)—C-40  
 CATV SUBSCRIBER SERVICES INC. (s)—C-40  
 COMMUNICATION TECHNOLOGIES INC. (s)—C-40  
 COMSONICS INC. (s)—C-40  
 GE AMERICAN COMMUNICATIONS (s)—C-13  
 HARRISON, BOND & PECARO (s)—C-43  
 HARRISON, BOND & PECARO (s)—C-59  
 MCCOOL INC. (s)—C-44  
 MITCHELL & ASSOCIATES INC. (s)—C-61  
 NATIONAL ECONOMIC RESEARCH ASSOCIATES INC. (s)—C-45  
 NORMAN HECHT & ASSOCIATES (s)—C-43  
 THE R CORP. (s)—C-48  
 SANDLER CAPITAL MANAGEMENT (s)—C-63  
 UTILITY SYSTEMS DEVELOPMENT (s)—C-48

**0600-0586****—expert testimony**

ALEXANDER & ASSOCIATES INC. (s)—C-38  
 CABLE MEDIA ASSOCIATES INC. (s)—C-55  
 COMSONICS INC. (s)—C-40  
 DESIGN AUTOMATION INC. (s)—C-41  
 GE AMERICAN COMMUNICATIONS (s)—C-13  
 HARRISON, BOND & PECARO (s)—C-43  
 HARRISON, BOND & PECARO (s)—C-59  
 MITCHELL & ASSOCIATES INC. (s)—C-61  
 NATIONAL ECONOMIC RESEARCH ASSOCIATES INC. (s)—C-45  
 NORMAN HECHT & ASSOCIATES (s)—C-43  
 SHOOSHAN & JACKSON INC. (s)—C-48  
 WALTER S. WYDRO CONSULTANTS (s)—C-50

**0600-0589****—radio**

AWM COMMUNICATIONS CONSULTANTS INC. (s)—C-53  
 CHAPMAN ASSOCIATES (s)—C-55  
 DESIGN AUTOMATION INC. (s)—C-41  
 GE AMERICAN COMMUNICATIONS (s)—C-13  
 HARRISON, BOND & PECARO (s)—C-43  
 HARRISON, BOND & PECARO (s)—C-59  
 LAKE SYSTEMS CORP. (s)—C-88  
 KENNETH R. MEADES (s)—C-44  
 CHARLES MICHELSON INC. (s)—C-20  
 MITCHELL & ASSOCIATES INC. (s)—C-61  
 NATIONAL ECONOMIC RESEARCH ASSOCIATES INC. (s)—C-45  
 NORMAN HECHT & ASSOCIATES (s)—C-43  
 SANDLER CAPITAL MANAGEMENT (s)—C-63  
 SID WOLOSIN INC. (s)—C-34

**0600-0592****—telecommunications**

CABLE ENGINEERING INC. (s)—C-39  
 COMMUNICATION TECHNOLOGIES INC. (s)—C-40  
 COMSONICS INC. (s)—C-40  
 DESIGN AUTOMATION INC. (s)—C-41  
 IMERO FIORENTINO ASSOCIATES (s)—C-42  
 GE AMERICAN COMMUNICATIONS (s)—C-13  
 HARRISON, BOND & PECARO (s)—C-43  
 HARRISON, BOND & PECARO (s)—C-59  
 LASER EDIT INC. (s)—C-17  
 KENNETH R. MEADES (s)—C-44  
 NATIONAL ECONOMIC RESEARCH ASSOCIATES INC. (s)—C-45  
 SANDLER CAPITAL MANAGEMENT (s)—C-63  
 SATELLITE NETWORK SYSTEMS (s)—C-26  
 SHOOSHAN & JACKSON INC. (s)—C-46  
 WALTER S. WYDRO CONSULTANTS (s)—C-50

**0600-0595****—television**

AWM COMMUNICATIONS CONSULTANTS INC. (s)—C-53  
 BROADCAST-CABLE ASSOCIATES (s)—C-39  
 CHAPMAN ASSOCIATES (s)—C-55

COMMUNICATION TECHNOLOGIES INC. (s)—C-40  
 DESIGN AUTOMATION INC. (s)—C-41  
 IMERO FIORENTINO ASSOCIATES (s)—C-42  
 GE AMERICAN COMMUNICATIONS (s)—C-13  
 HARRISON, BOND & PECARO (s)—C-43  
 HARRISON, BOND & PECARO (s)—C-59  
 KOMPAS/BIEL & ASSOCIATES INC. (s)—C-44  
 LAKE SYSTEMS CORP. (s)—C-88  
 LASER EDIT INC. (s)—C-17  
 MCM COMMUNICATIONS (s)—C-19  
 KENNETH R. MEADES (s)—C-44  
 MITCHELL & ASSOCIATES INC. (s)—C-61  
 JACK MYERS COMMUNICATIONS INC. (s)—C-45  
 NATIONAL ECONOMIC RESEARCH ASSOCIATES INC. (s)—C-45  
 NORMAN HECHT & ASSOCIATES (s)—C-43  
 SID WOLOSIN INC. (s)—C-34

**0600-0600****Credit Agencies**

THE BANK OF NEW YORK (s)—C-53  
 CATV/GROUP I (s)—C-40  
 CREDIT PROTECTION ASSOCIATION INC. (s)—C-41  
 INTERMEDIA ARTS MINNESOTA (s)—C-15  
 KINETIC DESIGN SYSTEMS LTD. (s)—C-16  
 MARINE MIDLAND BANK N.A. (s)—C-60  
 SZABO ASSOCIATES INC., MEDIA COLLECTION SPECIALISTS (s)—C-64  
 WALLER CAPITAL CORP. (s)—C-64

**0600-0620****Database/Information Management**

ABN/FOCAL POINT TV NEWS NETWORK (s)—C-35  
 ADAMS-RUSSELL ELECTRONICS CO. INC. (Arvis Div.) (s)—C-67  
 ALLIED CAPITAL CORP. (s)—C-53  
 BROADCAST DATA SERVICES (s)—C-39  
 BROWNE, BORTZ & CODDINGTON INC. (s)—C-39  
 CABLE TECHNOLOGIES INTERNATIONAL INC. (s)—C-74  
 CABLE TECHNOLOGIES INTERNATIONAL INC. (s)—C-39  
 CABLEDATA (d)—C-74  
 CABLEDATA (s)—C-39  
 CABLETEK (s)—C-74  
 CB COMMUNICATION INC. (s)—C-40  
 COAXIAL ANALYSTS INC. (s)—C-40  
 COMMUNICATIONS STUDIES & PLANNING INTERNATIONAL INC. (s)—C-40  
 CONTEL FEDERAL SYSTEMS INC. (s)—C-41  
 COOLEY ASSOCIATES INC. (s)—C-41  
 DATAWORLD (s)—C-41  
 OONNELLY MARKETING INFORMATION SERVICES (s)—C-41  
 FIRST DATA RESOURCES INC. (s)—C-42  
 HOLLYWOOD VAULTS INC. (s)—C-15  
 INTERACTIVE MARKET SYSTEMS (s)—C-43  
 JEFFERSON-PILOT DATA SERVICES INC. (s)—C-43  
 KLUGE COMMUNICATIONS INC. (s)—C-17  
 KOMPAS/BIEL & ASSOCIATES INC. (s)—C-44  
 MEDIA TECHNOLOGY ASSOCIATES LTD. (s)—C-44  
 MORCOM SYSTEMS INC. (s)—C-45  
 LAWRENCE L. MORTON ASSOCIATES (s)—C-45  
 ROBERT R. NATHAN ASSOCIATES INC. (s)—C-45  
 NORMAN HECHT & ASSOCIATES (s)—C-43  
 PARALLEX (s)—C-45  
 PARALLEX (s)—C-95  
 PARROT COMMUNICATIONS INC. (s)—C-23  
 SATELLITE SIGNALS INC. (s)—C-99  
 SECAGRAPHICS INC. (s)—C-46  
 CLAIRE STERN ASSOCIATES INC. (s)—C-47  
 TAPSCAN INC., TVSCAN DIV. (s)—C-102  
 T-C SPECIALTIES CO. INC. (s)—C-47  
 TELETECH COMMUNICATIONS (s)—C-47

## SERVICES—0600

TONER CABLE COMPUTERS INC. (s)—C-47  
UNITED PRESS INTERNATIONAL (s)—C-37  
VIDEO COMMUNICATIONS INC. (s)—C-48  
VIDEO DESIGN PRO (s)—C-108  
VIDEOMEDIA (s)—C-108  
WARREN PUBLISHING INC. (s)—C-48

### 0600-0640

#### Design Services, Two-Way Systems

AM COMMUNICATIONS INC. (s)—C-68  
ARTEL SERVICE CORP. (s)—C-70  
CABLE ENGINEERING INC. (s)—C-39  
CABLE SERVICES CO. INC. (s)—C-74  
WILLIAM B. CARR & ASSOCIATES INC. (s)—C-40  
CATV DESIGN ASSOCIATES INC. (s)—C-40  
CATV SUBSCRIBER SERVICES INC. (s)—C-40  
C-COR ELECTRONICS INC. (s)—C-75  
CLS2 (s)—C-40  
COAXIAL ANALYSTS INC. (s)—C-40  
COMMUNICATION TECHNOLOGIES INC. (s)—C-40  
COMMUNICATIONS STUDIES & PLANNING INTERNATIONAL INC. (s)—C-40  
COMSAT VIDEO ENTERPRISES (s)—C-40  
COMSEARCH INC. (s)—C-40  
CONLEY & ASSOCIATES (s)—C-40  
COOLEY ASSOCIATES INC. (s)—C-41  
COOPER-RUTTER ASSOCIATES INC. (s)—C-41  
DECIBEL PRODUCTS INC. (s)—C-78  
DONLEY INTERNATIONAL INC. (s)—C-79  
EDM & ASSOCIATES INC. (s)—C-41  
FUTURE PRODUCTIONS INC. (s)—C-82  
GENERAL OPTRONICS CORP. (s)—C-83  
FREDERICK G. GRIFFIN, P.C. (s)—C-43  
J. C. HUMKE ASSOCIATES INC. (s)—C-43  
JEFFERSON-PILOT DATA SERVICES INC. (s)—C-43  
KINETIC DESIGN SYSTEMS LTD. (s)—C-16  
LIGHTING ELECTRIC OF PENNSYLVANIA INC. (s)—C-89  
MAGNAVOX CATV SYSTEMS INC. (s)—C-90  
MALARKEY-TAYLOR ASSOCIATES INC. (s)—C-44  
MCCOOL INC. (s)—C-44  
MEDIA TECHNOLOGY ASSOCIATES LTD. (s)—C-44  
MORCOM SYSTEMS INC. (s)—C-45  
O. D. PAGE, PROFESSIONAL ENGINEERS & CONSULTANTS (s)—C-45  
PARAMOUNT DESIGNS INC. (s)—C-45  
PECA INC. (s)—C-95  
GEORGE T. RODMAN INC. (s)—C-46  
ROSNER TELEVISION SYSTEMS INC. (s)—C-46  
SECAGRAPHS INC. (s)—C-46  
STERN TELECOMMUNICATIONS CORP. (s)—C-47  
TELE-ENGINEERING CORP. (s)—C-103  
TELE-ENGINEERING CORP. (s)—C-47  
VICKERMAN-ZACHARY-MILLER (s)—C-48  
VIDEOPHILE INC. (s)—C-48  
WASHINGTON INTERNATIONAL TELEPORT (s)—C-48  
WESTERN TELE-COMMUNICATIONS INC. (s)—C-108  
WALTER S. WYDRO CONSULTANTS (s)—C-50

### 0600-0645

#### Divestitures

ALEXANDER & ASSOCIATES INC. (s)—C-38  
CHAPMAN ASSOCIATES (s)—C-55  
RITZEL COMMUNICATIONS INC. (m)—C-83

### 0600-0660

#### Earth Station Site Selection

ALDEN ELECTRONICS INC. (s)—C-88  
ANTENNA TECHNOLOGY CORP. (s)—C-70  
CABLE SERVICES CO. INC. (s)—C-74

WILLIAM B. CARR & ASSOCIATES INC. (s)—C-40  
COMMUNICATION TECHNOLOGIES INC. (s)—C-40  
COMMUNICATIONS ENGINEERING SERVICES LTD. (s)—C-40  
COMSAT VIDEO ENTERPRISES (s)—C-40  
COMSEARCH INC. (s)—C-40  
COMSONICS INC. (s)—C-40  
CONLEY & ASSOCIATES (s)—C-40  
COOLEY ASSOCIATES INC. (s)—C-41  
CTV TELEVISION NETWORK (s)—C-9  
EDM & ASSOCIATES INC. (s)—C-41  
FUTURE PRODUCTIONS INC. (s)—C-82  
GE AMERICAN COMMUNICATIONS (s)—C-13  
GENERAL TELEVISION NETWORK (s)—C-83  
FREDERICK G. GRIFFIN, P.C. (s)—C-43  
HAMILTON COMMUNICATIONS CONSULTANTS INC. (s)—C-43  
J. C. HUMKE ASSOCIATES INC. (s)—C-43  
LIGHTING ELECTRIC OF PENNSYLVANIA INC. (s)—C-89  
MEDIA TECHNOLOGY ASSOCIATES LTD. (s)—C-44  
MORCOM SYSTEMS INC. (s)—C-45  
MULTICOMM SCIENCES INTERNATIONAL INC. (s)—C-45  
O. D. PAGE, PROFESSIONAL ENGINEERS & CONSULTANTS (s)—C-45  
PENN STATE CABLE COMMUNICATIONS (s)—C-45  
PHASE ONE COMMUNICATIONS INC. (s)—C-46  
RADIO TOWER CO. INC. (s)—C-97  
SATELLITE NETWORK SYSTEMS (s)—C-26  
SCIENTIFIC-ATLANTA INC. (s)—C-99  
SKAGGS TELECOMMUNICATIONS SERVICES (s)—C-27  
SPECTRUM PLANNING INC. (s)—C-47  
STERN TELECOMMUNICATIONS CORP. (s)—C-47  
TELE-ENGINEERING CORP. (s)—C-103  
TELE-ENGINEERING CORP. (s)—C-47  
VERTEX COMMUNICATIONS CORP. (s)—C-106  
VIDEOPHILE INC. (s)—C-48  
WASHINGTON INTERNATIONAL TELEPORT (s)—C-48  
WESTERN TELE-COMMUNICATIONS INC. (s)—C-108  
WALTER S. WYDRO CONSULTANTS (s)—C-50

### 0600-0670

**Editing** (see Videotape Editing and Audio Tape Editing in this category)

### 0600-0700

#### Engineering

ALLIED CAPITAL CORP. (s)—C-53  
AM COMMUNICATIONS INC. (s)—C-68  
ANTENNA TECHNOLOGY CORP. (s)—C-70  
ATLANTIC RESEARCH GROUP (s)—C-38  
BERNARD ASSOCIATES (s)—C-38  
BROADCAST ENGINEERING INC. (s)—C-39  
CABLE ENGINEERING INC. (s)—C-39  
CABLE SERVICES CO. INC. (s)—C-74  
CABLEMASTERS CORP. (s)—C-39  
THE CAMERA MART INC. (s)—C-74  
WILLIAM B. CARR & ASSOCIATES INC. (s)—C-40  
CATV DESIGN ASSOCIATES INC. (s)—C-40  
CATV SUBSCRIBER SERVICES INC. (s)—C-40  
CATZEL, THOMAS & ASSOCIATES (s)—C-7  
CHANNEL MASTER (s)—C-76  
CLS2 (s)—C-40  
COAXIAL ANALYSTS INC. (s)—C-40  
COMARK COMMUNICATIONS INC. (s)—C-77  
COMMUNICATION TECHNOLOGIES INC. (s)—C-40  
COMMUNICATIONS ENGINEERING SERVICES LTD. (s)—C-40  
COMSAT VIDEO ENTERPRISES (s)—C-40  
COMSEARCH INC. (s)—C-40

COMSONICS INC. (s)—C-40  
COMWAVE (s)—C-77  
CONLEY & ASSOCIATES (s)—C-40  
CONTEL FEDERAL SYSTEMS INC. (s)—C-41  
COOLEY ASSOCIATES INC. (s)—C-41  
COOPER-RUTTER ASSOCIATES INC. (s)—C-41  
CTV TELEVISION NETWORK (s)—C-9  
DESIGN AUTOMATION INC. (s)—C-41  
EDM & ASSOCIATES INC. (s)—C-41  
FUTURE PRODUCTIONS INC. (s)—C-82  
GE AMERICAN COMMUNICATIONS (s)—C-13  
GENERAL OPTRONICS CORP. (s)—C-83  
GENERAL TELEVISION NETWORK (s)—C-83  
GLOBAL SYSTEMS CORP. (s)—C-83  
RUDOLF F. GRAF (s)—C-42  
GRAY COMMUNICATIONS CONSULTANTS INC. (s)—C-42  
FREDERICK G. GRIFFIN, P.C. (s)—C-43  
HAMILTON COMMUNICATIONS CONSULTANTS INC. (s)—C-43  
IEC CO. (s)—C-85  
IMMAD BROADCAST SERVICE (s)—C-43  
IMMAD BROADCAST SERVICES (s)—C-85  
IRWIN/SUPERIOR COMMUNICATIONS CONSTRUCTION INC. (s)—C-86  
ITW LINX (s)—C-86  
M. A. KEMPNER INC. (s)—C-16  
KOMPAS/BIEL & ASSOCIATES INC. (s)—C-44  
LECHMAN & JOHNSON INC. (s)—C-44  
LIGHTING ELECTRIC OF PENNSYLVANIA INC. (s)—C-89  
MAGNAVOX CATV SYSTEMS INC. (s)—C-90  
MALARKEY-TAYLOR ASSOCIATES INC. (s)—C-60  
MALARKEY-TAYLOR ASSOCIATES INC. (s)—C-44  
MARCONI COMMUNICATION SYSTEMS LTD. (s)—C-90  
MCCOOL INC. (s)—C-44  
KENNETH R. MEADES (s)—C-44  
MEDIA TECHNOLOGY ASSOCIATES LTD. (s)—C-44  
MICRO COMMUNICATIONS INC. (s)—C-91  
LAWRENCE L. MORTON ASSOCIATES (s)—C-45  
MPB TECHNOLOGIES INC. (s)—C-93  
MPB TECHNOLOGIES INC. (s)—C-45  
MULTICOMM SCIENCES INTERNATIONAL INC. (s)—C-45  
NAC INC. (s)—C-93  
NORTHWEST MOBILE TELEVISION (s)—C-22  
FRED A. NUDD CORP. (s)—C-94  
NURAD INC. (s)—C-94  
O. D. PAGE, PROFESSIONAL ENGINEERS & CONSULTANTS (s)—C-45  
PARAMOUNT DESIGNS INC. (s)—C-45  
PASSIVE DEVICES INC. (s)—C-85  
PECA INC. (s)—C-95  
PENN STATE CABLE COMMUNICATIONS (s)—C-45  
PERFORMANCE CABLE TV PRODUCTS (s)—C-95  
RADIO TOWER CO. INC. (s)—C-97  
REACH ELECTRONICS, INC. (s)—C-97  
ROCKWELL INTERNATIONAL CORP. (s)—C-98  
ROSNER TELEVISION SYSTEMS INC. (s)—C-46  
SATELLITE SIGNALS INC. (s)—C-99  
SECAGRAPHS INC. (s)—C-46  
SPECTRUM PLANNING INC. (s)—C-47  
STERN TELECOMMUNICATIONS CORP. (s)—C-47  
STRUCTURAL SYSTEMS TECHNOLOGY INC. (s)—C-47  
TELE-ENGINEERING CORP. (s)—C-103  
TELE-MEASUREMENTS INC. (s)—C-47  
TELE-ENGINEERING CORP. (s)—C-47  
THOMSON LGT (s)—C-104  
UNITED PRESS INTERNATIONAL (d)—C-37  
T. J. VAUGHAN & ASSOCIATES (s)—C-48  
VAUGHN COMMUNICATIONS GROUP (s)—C-106  
VERTEX COMMUNICATIONS CORP. (s)—C-106  
VICKERMAN-ZACHARY-MILLER (s)—C-48

VIDEO MANAGEMENT CONSULTANTS (s)—C-48  
VSI/GLOBAL VIDEO INC. (s)—C-32  
WASHINGTON INTERNATIONAL TELEPORT (s)—C-48  
WESTERN TELE-COMMUNICATIONS INC. (s)—C-108  
WALTER S. WYDRO CONSULTANTS (s)—C-50  
JIM YOUNG & ASSOCIATES INC. (s)—C-50

### 0600-0720

#### Engineering Consulting

A. F. ASSOCIATES INC. (s)—C-67  
ALFORD ENGINEERING INC. (s)—C-38  
ALLIED CAPITAL CORP. (s)—C-53  
ANTENNA TECHNOLOGY CORP. (s)—C-70  
BERNARD ASSOCIATES (s)—C-38  
BOOZ, ALLEN & HAMILTON INC. (s)—C-38  
THE HERBERT BOYER CO. (s)—C-39  
BROADBAND ENGINEERING INC. (s)—C-73  
BROADCAST ENGINEERING INC. (s)—C-39  
CABLE ENGINEERING INC. (s)—C-39  
CABLE TECHNOLOGIES INTERNATIONAL INC. (s)—C-39  
CABLE TV SUPPLY CO. INC. (s)—C-74  
CABLEMASTERS CORP. (s)—C-39  
CAPITOL VIDEO COMMUNICATIONS INC. (s)—C-6  
WILLIAM B. CARR & ASSOCIATES INC. (s)—C-40  
CATALYST PRODUCTION SERVICES (s)—C-7  
CATV DESIGN ASSOCIATES INC. (s)—C-40  
CATV SUBSCRIBER SERVICES INC. (s)—C-40  
C-COR ELECTRONICS INC. (s)—C-75  
CLS2 (s)—C-40  
COAXIAL ANALYSTS INC. (s)—C-40  
COMMUNICATION MARKETING & CONSULTING LTD. (s)—C-77  
COMMUNICATION TECHNOLOGIES INC. (s)—C-40  
COMMUNICATIONS ENGINEERING SERVICES LTD. (s)—C-40  
COMMUNICATIONS STUDIES & PLANNING INTERNATIONAL INC. (s)—C-40  
COMSEARCH INC. (s)—C-40  
COMSONICS INC. (s)—C-40  
CONLEY & ASSOCIATES (s)—C-40  
CONTEL FEDERAL SYSTEMS INC. (s)—C-41  
COOLEY ASSOCIATES INC. (s)—C-41  
COOPER-RUTTER ASSOCIATES INC. (s)—C-41  
CTIC ASSOCIATES (s)—C-41  
CTV TELEVISION NETWORK (s)—C-9  
DECIBEL PRODUCTS INC. (s)—C-78  
DeHART BROADCAST BROKERS (s)—C-58  
DESIGN AUTOMATION INC. (s)—C-41  
EDM & ASSOCIATES INC. (s)—C-41  
PAUL DEAN FORD (s)—C-42  
FUTURE PRODUCTIONS INC. (s)—C-82  
GILL & ASSOCIATES (s)—C-59  
GLOBAL SYSTEMS CORP. (s)—C-83  
RUDOLF F. GRAF (s)—C-42  
GRAY COMMUNICATIONS CONSULTANTS INC. (s)—C-42  
FREDERICK G. GRIFFIN, P.C. (s)—C-43  
HAMILTON COMMUNICATIONS CONSULTANTS INC. (s)—C-43  
HANSON & ASSOCIATES (s)—C-59  
HARRIS CORP. (Broadcast Division) (s)—C-84  
J. C. HUMKE ASSOCIATES INC. (s)—C-43  
IEC CO. (s)—C-85  
IMMAD BROADCAST SERVICE (s)—C-43  
IMMAD BROADCAST SERVICES (s)—C-85  
M. A. KEMPNER INC. (s)—C-16  
KEY SYSTEMS (s)—C-44  
KOMPAS/BIEL & ASSOCIATES INC. (s)—C-44  
LAKE SYSTEMS CORP. (s)—C-88  
LECHMAN & JOHNSON INC. (s)—C-44  
LIGHTING ELECTRIC OF PENNSYLVANIA INC. (s)—C-89  
LIGHTNING ELIMINATORS & CONSULTANTS INC. (s)—C-89  
MALARKEY-TAYLOR ASSOCIATES INC. (s)—C-60  
MCCOOL INC. (s)—C-44



KENNETH R. MEADES (s)—C-44  
 MEDIA SALES (s)—C-61  
 MEDIA TECHNOLOGY ASSOCIATES LTD.  
 (s)—C-44  
 MICRO COMMUNICATIONS INC. (s)—C-91  
 MORCOM SYSTEMS INC. (s)—C-45  
 LAWRENCE L. MORTON ASSOCIATES  
 (s)—C-45  
 MP8 TECHNOLOGIES INC. (s)—C-93  
 MP8 TECHNOLOGIES INC. (s)—C-45  
 MS: TELECOM CONSULTANTS GROUP  
 (s)—C-45  
 MULTICOMM SCIENCES INTERNATIONAL  
 INC. (s)—C-45  
 ROBERT R. NATHAN ASSOCIATES INC.  
 (s)—C-45  
 NORTHWEST MOBILE TELEVISION (s)—C-22  
 FRED A. NUOD CORP. (s)—C-94  
 O. D. PAGE, PROFESSIONAL ENGINEERS &  
 CONSULTANTS (s)—C-45  
 PARAMOUNT DESIGNS INC. (s)—C-45  
 PENN STATE CABLE COMMUNICATIONS  
 (s)—C-45  
 PERFORMANCE CABLE TV PRODUCTS  
 (s)—C-95  
 A. PERRY & ASSOCIATES INC. (s)—C-46  
 PHASE ONE COMMUNICATIONS INC.  
 (s)—C-46  
 RADIO TOWER CO. INC. (s)—C-97  
 REACH ELECTRONICS, INC. (s)—C-97  
 ROSNER TELEVISION SYSTEMS INC.  
 (s)—C-46  
 SEMO COMMUNICATIONS CORP. (s)—C-46  
 SHOOSHAN & JACKSON INC. (s)—C-46  
 SKAGGS TELECOMMUNICATIONS SERVICES  
 (s)—C-27  
 SPECTRUM PLANNING INC. (s)—C-47  
 STERN TELECOMMUNICATIONS CORP.  
 (s)—C-47  
 SWR INC. (s)—C-102  
 TELCOM APPRAISAL (s)—C-47  
 TELE-ENGINEERING CORP. (s)—C-103  
 TELE-MEASUREMENTS INC. (s)—C-47  
 TELE-MEASUREMENTS INC. (s)—C-103  
 TELE-ENGINEERING CORP. (s)—C-47  
 THOMSON LIT (s)—C-104  
 TRAINING DELIVERY SERVICES INC.  
 (s)—C-47  
 TRANSCOMM INC. (s)—C-48  
 UTILITY SYSTEMS DEVELOPMENT (s)—C-48  
 T. J. VAUGHAN & ASSOCIATES (s)—C-48  
 VAUGHN COMMUNICATIONS GROUP  
 (s)—C-106  
 VERTEX COMMUNICATIONS CORP.  
 (s)—C-106  
 VICKERMAN-ZACHARY-MILLER (s)—C-48  
 VIDEO DESIGN PRO (s)—C-108  
 VIDEO MANAGEMENT CONSULTANTS  
 (s)—C-48  
 VSI/GLOBAL VIDEO INC. (s)—C-32  
 WASHINGTON INTERNATIONAL TELEPORT  
 (s)—C-48  
 WESTERN TELE-COMMUNICATIONS INC.  
 (s)—C-108  
 WOLD COMMUNICATIONS INC. (s)—C-48  
 LOWELL R. WRIGHT (s)—C-50  
 WALTER S. WYDRO CONSULTANTS (s)—C-50

## 0600-0740

## Entertainment &amp; Booking

AILES COMMUNICATIONS INC. (s)—C-3  
 CATZEL, THOMAS & ASSOCIATES (s)—C-7  
 FILMS INC. (div. of Public Media Inc.)  
 (s)—C-12  
 LARRY HARMON PICTURES CORP. (s)—C-14  
 JOHN ILLTIS ASSOCIATES (s)—C-43  
 INTERNATIONAL HOME ENTERTAINMENT  
 INC. (s)—C-15  
 JMP VIDEOCONFERENCE GROUP (s)—C-16  
 LBS COMMUNICATIONS (s)—C-17  
 MCA TV (div. of MCA Inc.) (s)—C-19  
 NATIONAL COLLEGE TELEVISION (s)—C-21  
 RICHARD H. ROFFMAN ASSOCIATES  
 (s)—C-25  
 SAGE ENTERTAINMENT ENTERPRISES CORP.  
 (s)—C-26

1989 Edition

JOSEPH SIEGMAN INC. (s)—C-26  
 WARNER BROS. TELEVISION DISTRIBUTION  
 (s)—C-32

## 0600-0760

## Equipment Rental

ALLIED CAPITAL CORP. (s)—C-53  
 ASN TELEVISION NETWORK (s)—C-4  
 BAY AREA MOBILETAPE INC. (s)—C-5  
 BESTWEST GRIP & LIGHTING INC. (s)—C-72  
 BEXEL CORP. (s)—C-5  
 CABLETEK (s)—C-74  
 THE CAMERA MART INC. (s)—C-74  
 STEVE CAMPUS PRODUCTIONS INC. (s)—C-6  
 CATALYST PRODUCTION SERVICES (s)—C-7  
 CATZEL, THOMAS & ASSOCIATES (s)—C-7  
 CENTER VIDEO INDUSTRIAL CO. INC.  
 (s)—C-75  
 CINECRAFT INC. (s)—C-7  
 COMMUNICATION MARKETING & CONSULT-  
 ING LTD. (s)—C-77  
 CONUS COMMUNICATIONS (s)—C-35  
 CONUS-TV DIRECT (s)—C-35  
 CUSTOM FILMS/VIDEO INC. (s)—C-9  
 HAL DENNIS PRODUCTIONS (s)—C-9  
 FUTURE PRODUCTIONS INC. (s)—C-82  
 GENERAL TELEVISION NETWORK (s)—C-83  
 GLEN ROCK GRAPHICS (s)—C-83  
 HARRIS FARINON (s)—C-84  
 IEC CO. (s)—C-85  
 INTERCONTINENTAL TELEVIDEO INC.  
 (s)—C-15  
 INTERMEDIA ARTS MINNESOTA (s)—C-15  
 LANDY ASSOCIATES INC. (s)—C-88  
 LASER EDIT INC. (s)—C-17  
 MIDWEST COMMUNICATIONS CORP.  
 (s)—C-92  
 MILNER-FENWICK INC. (s)—C-20  
 MINCEY VIDEO & FILM/MINCEY PRODUC-  
 TIONS INC. (s)—C-20  
 MODE 2 PRODUCTIONS INC. (s)—C-20  
 MOLE-RICHARDSON CO. (s)—C-92  
 MOTION PICTURE SERVICE CO. (s)—C-20  
 NAC INC. (s)—C-83  
 NORTHWEST MOBILE TELEVISION (s)—C-22  
 PARALLEX (s)—C-45  
 PARALLEX (s)—C-95  
 PARROT COMMUNICATIONS INC. (s)—C-23  
 PHOTO-SONICS INC. (s)—C-95  
 PROSTAR (s)—C-46  
 ROCK SOLID PRODUCTIONS (s)—C-25  
 WARREN ROSENBERG VIDEO SERVICES INC.  
 (s)—C-26  
 SCIENTIFIC-ATLANTA INC. (s)—C-99  
 STEENBECK INC. (s)—C-101  
 TCS (TOTAL COMMUNICATION SYSTEMS)  
 (s)—C-28  
 TELE-MEASUREMENTS INC. (s)—C-47  
 VIDEO MANAGEMENT CONSULTANTS  
 (s)—C-48  
 VSI/GLOBAL VIDEO INC. (s)—C-32  
 WINDSOR VIDEO (s)—C-34  
 WTTW CHANNEL 11/ENTERPRISES GROUP  
 (s)—C-35

## 0600-0780

## Equipment Resale

ALLIED CAPITAL CORP. (s)—C-53  
 BESTWEST GRIP & LIGHTING INC. (s)—C-72  
 BEXEL CORP. (s)—C-5  
 BRADPTS (s)—C-73  
 CABLE TECHNOLOGIES INTERNATIONAL INC.  
 (s)—C-39  
 CABLETEK (s)—C-74  
 THE CAMERA MART INC. (s)—C-74  
 CENTER VIDEO INDUSTRIAL CO. INC.  
 (s)—C-75  
 CINEMA SERVICES INC. (s)—C-7  
 COMSONICS INC. (s)—C-40  
 COMTEL VIDEO SERVICES INC. (s)—C-40  
 COMTEL VIDEO SERVICES INC. (s)—C-8  
 HAL DENNIS PRODUCTIONS (s)—C-9  
 DIGITRACE INC. (s)—C-79

FUTURE PRODUCTIONS INC. (s)—C-82  
 GENERAL TELEVISION NETWORK (s)—C-83  
 HARRIS CORP. (Broadcast Division) (s)—C-84  
 THE HOLT CORPORATION (s)—C-60  
 IEC CO. (s)—C-85  
 INTERCONTINENTAL TELEVIDEO INC.  
 (s)—C-15  
 LANDY ASSOCIATES INC. (s)—C-88  
 MAZE BROADCAST INC. (d)—C-91  
 PARALLEX (s)—C-45  
 PARALLEX (s)—C-95  
 PARROT COMMUNICATIONS INC. (s)—C-23  
 PERFORMANCE CABLE TV PRODUCTS  
 (s)—C-95  
 RMT ENGINEERING INC. (s)—C-98  
 SCIENTIFIC-ATLANTA INC. (s)—C-99  
 STEENBECK INC. (s)—C-101  
 SYSTEM ASSOCIATES (s)—C-102  
 VIDEO MANAGEMENT CONSULTANTS  
 (s)—C-48  
 VSI/GLOBAL VIDEO INC. (s)—C-32

## 0600-0800

## Facility Design &amp; Engineering

A. F. ASSOCIATES INC. (s)—C-67  
 ACOUSTIC SYSTEMS (s)—C-67  
 BROADCAST ENGINEERING INC. (s)—C-39  
 CAPITOL VIDEO COMMUNICATIONS INC.  
 (s)—C-8  
 WILLIAM B. CARR & ASSOCIATES INC.  
 (s)—C-40  
 CATALYST PRODUCTION SERVICES (s)—C-7  
 CLS2 (s)—C-40  
 COMMUNICATION TECHNOLOGIES INC.  
 (s)—C-40  
 COMSAT VIDEO ENTERPRISES (s)—C-40  
 COMSEARCH INC. (s)—C-40  
 COOLEY ASSOCIATES INC. (s)—C-41  
 COOPER-RUTTER ASSOCIATES INC.  
 (s)—C-41  
 SOL CORNBERG (s)—C-41  
 CORNWALL ASSOCIATES INC. (s)—C-41  
 DESISTI LIGHTING (s)—C-79  
 EDM & ASSOCIATES INC. (s)—C-41  
 IMERO FIORENTINO ASSOCIATES INC.  
 (s)—C-42  
 FUTURE PRODUCTIONS INC. (s)—C-82  
 GE AMERICAN COMMUNICATIONS (s)—C-13  
 GENERAL TELEVISION NETWORK (s)—C-83  
 GRAY COMMUNICATIONS CONSULTANTS  
 INC. (s)—C-42  
 FREDERICK G. GRIFFIN, P.C. (s)—C-43  
 HAMILTON COMMUNICATIONS CONSUL-  
 TANTS INC. (s)—C-43  
 HARRIS CORP. (Broadcast Division) (s)—C-84  
 J. C. HUMKE ASSOCIATES INC. (s)—C-43  
 IEC CO. (s)—C-85  
 IMMAD BROADCAST SERVICE (s)—C-43  
 IMMAD BROADCAST SERVICES (s)—C-85  
 KTECH (s)—C-88  
 LAKE SYSTEMS CORP. (s)—C-88  
 LANDY ASSOCIATES INC. (s)—C-88  
 KENNETH R. MEADES (s)—C-44  
 LAWRENCE L. MORTON ASSOCIATES  
 (s)—C-45  
 O. D. PAGE, PROFESSIONAL ENGINEERS &  
 CONSULTANTS (s)—C-45  
 PENN STATE CABLE COMMUNICATIONS  
 (s)—C-45  
 RADIO TOWER CO. INC. (s)—C-97  
 ROCK SOLID PRODUCTIONS (s)—C-25  
 ROCKWELL INTERNATIONAL CORP.  
 (s)—C-98  
 ROSNER TELEVISION SYSTEMS INC.  
 (s)—C-46  
 SATELLITE NETWORK SYSTEMS (s)—C-26  
 SPECTRUM PLANNING INC. (s)—C-47  
 STERN TELECOMMUNICATIONS CORP.  
 (s)—C-47  
 TELCOM APPRAISAL (s)—C-47  
 TELE-MEASUREMENTS INC. (s)—C-47  
 TELE-ENGINEERING CORP. (s)—C-47  
 T. J. VAUGHAN & ASSOCIATES (s)—C-48  
 VAUGHN COMMUNICATIONS GROUP  
 (s)—C-106

WASHINGTON INTERNATIONAL TELEPORT  
 (s)—C-48  
 WALTER S. WYDRO CONSULTANTS (s)—C-50  
 JIM YOUNG & ASSOCIATES INC. (s)—C-50

## 0600-0801

## Feasibility Studies

ALEXANDER & ASSOCIATES INC. (s)—C-38  
 COMSEARCH INC. (s)—C-40  
 GE AMERICAN COMMUNICATIONS (s)—C-13  
 HARRISON, BOND & PECARO (s)—C-43  
 HARRISON, BOND & PECARO (s)—C-59  
 KALBA INTERNATIONAL INC. (s)—C-44  
 KOMPAS/BIEL & ASSOCIATES INC. (s)—C-44  
 MCCOOL INC. (s)—C-44  
 NORMAN HECHT & ASSOCIATES (s)—C-43  
 WALTER S. WYDRO CONSULTANTS (s)—C-50

## 0600-0802

## Film

ABN/FOCAL POINT TV NEWS NETWORK  
 (s)—C-35  
 ALLEGRO PRODUCTIONS INC. (s)—C-3  
 ANIFORMS INC. (s)—C-4  
 ROBERT BARON & ASSOCIATES (s)—C-5  
 BAUMAN BIBLE TELECASTS (s)—C-5  
 THE BIG FIGHTS INC. (s)—C-5  
 BIJOU PRODUCTIONS (s)—C-5  
 CABLE FILMS & CABLE VIDEO (s)—C-6  
 STEVE CAMPUS PRODUCTIONS INC. (s)—C-6  
 CATHEDRAL FILMS (s)—C-7  
 CATZEL, THOMAS & ASSOCIATES (s)—C-7  
 CINE MAGNETICS VIDEO & FILM LABORA-  
 TORIES (s)—C-7  
 CINEMA SERVICES INC. (s)—C-7  
 CINETUDES FILM PRODUCTIONS LTD.  
 (s)—C-8  
 CONSULATE GENERAL OF THE NETHER-  
 LANDS (s)—C-8  
 CONTINENTAL FILM PRODUCTIONS CORP.  
 (s)—C-8  
 WILLIAM L. COOPER PRODUCTIONS INC.  
 (s)—C-8  
 CORAL PICTURES CORP. (s)—C-8  
 DINER+ALLIED FILM & VIDEO SERVICES  
 (s)—C-10  
 CAL DUNN STUDIOS INC. (s)—C-10  
 ENCYCLOPAEDIA BRITANNICA EDUCATIONAL  
 CORP. (s)—C-11  
 ENTERTAINMENT PROGRAMMING SERVICES  
 LTD. (s)—C-11  
 EXCEL TELEMEDIA INTERNATIONAL CORP.  
 (s)—C-11  
 EYE CONTACT INC. (s)—C-11  
 FAMILY FILMS (s)—C-11  
 FILM TREAT INTERNATIONAL CORP.  
 (s)—C-12  
 FILM/BACK STUDIOS (s)—C-11  
 FILMS FOR EDUCATORS/FILMS FOR TELEVI-  
 SION (s)—C-12  
 FORMAN PRODUCTIONS INC. (s)—C-12  
 FOX/LORBER ASSOCIATES (s)—C-12  
 JEFF GOLD PRODUCTIONS INC. (s)—C-13  
 GOULD ENTERTAINMENT CORP. (s)—C-14  
 LARRY HARMON PICTURES CORP. (s)—C-14  
 HARMONY GOLD USA INC. (s)—C-14  
 HERITAGE ENTERTAINMENT INC. (s)—C-15  
 HOLLYWOOD VAULTS INC. (s)—C-15  
 THOMAS HORTON ASSOCIATES (s)—C-15  
 INTER-GLOBAL COMMUNICATIONS (s)—C-15  
 INTERNATIONAL TELE-FILM ENTERPRISES  
 LTD. (s)—C-16  
 INTERNATIONAL TELEVISION FILM DIS-  
 TRIBUTING CO. INC. (s)—C-16  
 JRD PRODUCTIONS (s)—C-16  
 KLUGE COMMUNICATIONS INC. (s)—C-17  
 LASER EDIT INC. (s)—C-17  
 THE LATHAM FOUNDATION (s)—C-17  
 LINSMAN FILM (s)—C-18  
 LOS ANGELES TELEVISION GROUP (s)—C-18  
 MADISON PACIFIC INC. (s)—C-18  
 MEDIA HOME ENTERTAINMENT INC.  
 (s)—C-19

## SERVICES—0600

METROWEST COMMUNICATIONS GROUP (s)—C-45  
WARREN MILLER FILMS (s)—C-20  
MOGULL FILM CO. (s)—C-20  
MSS (MODERN SATELLITE SERVICES) (s)—C-21  
NATIONAL COLLEGE TELEVISION (s)—C-21  
NEW CENTURY TELECOMMUNICATIONS (s)—C-21  
NEW VISIONS INC. (s)—C-21  
NFL FILMS INC. (s)—C-22  
TOM PARKER MOTION PICTURE DISTRIBUTION & PRODUCTION (s)—C-23  
PHOENIX/BFA FILMS & VIDEO INC (s)—C-23  
PICTURE MUSIC INTERNATIONAL (s)—C-23  
PYRAMID FILMS CORP. (s)—C-24  
RADIO & TELEVISION PACKAGERS INC. (s)—C-25  
RAYMOND INTERNATIONAL (s)—C-25  
REELTIME DISTRIBUTING CORP. (s)—C-25  
REPUBLIC PICTURES CORP. (s)—C-25  
RIVIERA PRODUCTIONS (s)—C-25  
RICHARD H. ROFFMAN ASSOCIATES (s)—C-25  
GLENN ROLAND FILMS (s)—C-26  
SFM MEDIA CORP. (s)—C-26  
SILVERBACH-LAZARUS GROUP (s)—C-26  
SKAGGS TELECOMMUNICATIONS SERVICES (s)—C-27  
SOUTHWEST FILM LABORATORY INC. (s)—C-27  
MARTHA STUART COMMUNICATIONS INC. (s)—C-27  
SUNBURY MUSIC CANADA LTD. (CAPAC), DUNBAR MUSIC CANADA LTD. (PRO) (s)—C-28  
TANNEBRINGROSE ASSOC. INC. (s)—C-28  
TAPE-FILM INDUSTRIES (s)—C-28  
TELE-MISSIONS INTERNATIONAL INC. (s)—C-28  
TRAV (Television, Radio & Audio-Visuals) (s)—C-29  
TWENTY-FIRST CENTURY DISTRIBUTION (s)—C-30  
UNIFILM INTERNATIONAL CO. (s)—C-30  
UPA PRODUCTIONS OF AMERICA (s)—C-31  
VORKAPICH/LIPSON INC. (s)—C-32  
WESTON WOODS STUDIOS INC. (s)—C-34  
W.R.S. MOTION PICTURE & VIDEO LABS (s)—C-35

### 0600-0804

#### —buyer

ACAMA FILMS (s)—C-3  
ALLEGRO PRODUCTIONS INC. (s)—C-3  
ATI VIDEO ENTERPRISES INC. (s)—C-4  
JEROME BALSAM FILMS INC. (s)—C-5  
CINACO FILM & TV CO. INC. (s)—C-7  
CINEMA SERVICES INC. (s)—C-7  
WILLIAM L. COOPER PRODUCTIONS INC. (s)—C-8  
CORAL PICTURES CORP. (s)—C-8  
CRYSTAL PICTURES INC. (s)—C-9  
ENTERPRISES PRODUCTIONS INC. (s)—C-11  
ENTERTAINMENT PROGRAMMING SERVICES LTD. (s)—C-11  
EURAMCO INTERNATIONAL INC. (s)—C-11  
EXCEL TELEMEDIA INTERNATIONAL CORP. (s)—C-11  
FOX/LORBER ASSOCIATES (s)—C-12  
THE SAMUEL GOLDWYN TELEVISION CO. (s)—C-13  
HARMONY GOLD USA INC. (s)—C-14  
HERITAGE ENTERTAINMENT INC. (s)—C-15  
INTERCONTINENTAL RELEASING CORP. (s)—C-15  
INTER-GLOBAL COMMUNICATIONS (s)—C-15  
JRD PRODUCTIONS (s)—C-16  
LBS COMMUNICATIONS (s)—C-17  
MEDALLION TELEVISION ENTERPRISES INC. (s)—C-19  
MEDIA HOME ENTERTAINMENT INC. (s)—C-19  
CHARLES MICHELSON INC. (s)—C-20  
MULLER MEDIA INC. (s)—C-21

NEW CENTURY TELECOMMUNICATIONS (s)—C-21  
TOM PARKER MOTION PICTURE DISTRIBUTION & PRODUCTION (s)—C-23  
REPUBLIC PICTURES CORP. (s)—C-25  
NEW NETWORK AUSTRALIA INC. (s)—C-26  
SILVERBACH-LAZARUS GROUP (s)—C-26  
SIMCOM INTERNATIONAL (s)—C-27  
UNIFILM INTERNATIONAL CO. (s)—C-30  
UNITED PRESS INTERNATIONAL (s)—C-37  
UPA PRODUCTIONS OF AMERICA (s)—C-31  
WILKIN CONSULTING SERVICES (s)—C-48  
WORLD EVENTS PRODUCTIONS LTD. (s)—C-34

### 0600-0805

#### —distributor

ABN/FOCAL POINT TV NEWS NETWORK (s)—C-35  
ACAMA FILMS (s)—C-3  
AGENCY FOR INSTRUCTIONAL TECHNOLOGY (s)—C-3  
ALDEN FILMS/FILMS OF THE NATIONS (s)—C-3  
ALMI TELEVISION PRODUCTIONS (s)—C-4  
ARP FILMS INC. (s)—C-4  
ATLANTIC ENTERTAINMENT GROUP (s)—C-4  
AZTECA FILMS INC. (s)—C-4  
BARR FILMS (s)—C-5  
BAJMAN BIBLE TELECASTS (s)—C-5  
THE BIG FIGHTS INC. (s)—C-5  
BIJOU PRODUCTIONS (s)—C-5  
CABLE FILMS & CABLE VIDEO (s)—C-6  
STEVE CAMPUS PRODUCTIONS INC. (s)—C-6  
CASTLE HILL TELEVISION (s)—C-7  
CATHEDRAL FILMS (s)—C-7  
CINACO FILM & TV CO. INC. (s)—C-7  
CINE MAGNETICS VIDEO & FILM LABORATORIES (s)—C-7  
CINEMA SERVICES INC. (s)—C-7  
COE FILM ASSOCIATES INC. (s)—C-8  
COLUMBIA PICTURES INTERNATIONAL CORP. (s)—C-8  
COMMUNICATIONS RESOURCES L.P. (s)—C-8  
WILLIAM L. COOPER PRODUCTIONS INC. (s)—C-8  
CORAL PICTURES CORP. (s)—C-8  
CORI FILMS INTERNATIONAL (s)—C-9  
CTV TELEVISION NETWORK (s)—C-9  
ENCYCLOPAEDIA BRITANNICA EDUCATIONAL CORP. (s)—C-11  
ENTERPRISES PRODUCTIONS INC. (s)—C-11  
ENTERTAINMENT PROGRAMMING SERVICES LTD. (s)—C-11  
EURAMCO INTERNATIONAL INC. (s)—C-11  
EXCEL TELEMEDIA INTERNATIONAL CORP. (s)—C-11  
FILM TREAT INTERNATIONAL CORP. (s)—C-12  
FILMATION STUDIOS (Div. of Group W Productions) (s)—C-11  
FILMFAIR COMMUNICATIONS (s)—C-11  
FILMS FOR EDUCATORS/FILMS FOR TELEVISION (s)—C-12  
FILMS INC. (div. of Public Media Inc.) (s)—C-12  
FILMS OF INDIA (s)—C-12  
FISHING THE WEST (s)—C-12  
FOX/LORBER ASSOCIATES (s)—C-12  
GALAXY COMMUNICATIONS INC. (s)—C-82  
G. G. COMMUNICATIONS INC. (s)—C-13  
THE SAMUEL GOLDWYN TELEVISION CO. (s)—C-13  
GOULD ENTERTAINMENT CORP. (s)—C-14  
ALFRED HABER INC. (s)—C-14  
LARRY HARMON PICTURES CORP. (s)—C-14  
HARMONY GOLD USA INC. (s)—C-14  
HARRISCOPE (s)—C-15  
HARTLEY FILM FOUNDATION INC. (s)—C-15  
HERITAGE ENTERTAINMENT INC. (s)—C-15  
THOMAS HORTON ASSOCIATES (s)—C-15  
INTERCONTINENTAL RELEASING CORP. (s)—C-15  
INTERMEDIA ARTS MINNESOTA (s)—C-15

INTERNATIONAL TELE-FILM ENTERPRISES LTD. (s)—C-16  
INTERNATIONAL TELEVISION FILM DISTRIBUTING CO. INC. (s)—C-16  
INTERNATIONAL TREASURES (s)—C-16  
JMP VIDEOCONFERENCE GROUP (s)—C-16  
GORDON JONES PROGRAMMING (s)—C-16  
JRD PRODUCTIONS (s)—C-16  
WALTER J. KLEIN CO. LTD. (s)—C-17  
THE LATHAM FOUNDATION (s)—C-17  
LBS COMMUNICATIONS (s)—C-17  
LEARN INCORPORATED (s)—C-17  
LIONHEART TELEVISION INTERNATIONAL (s)—C-18  
LONDON TELEVISION SERVICE (s)—C-18  
LOS ANGELES TELEVISION GROUP (s)—C-18  
MANBECK PICTURES CORP. (s)—C-18  
MEDALLION TELEVISION ENTERPRISES INC. (s)—C-19  
METROWEST COMMUNICATIONS GROUP (s)—C-45  
WARREN MILLER FILMS (s)—C-20  
MILNER-FENWICK INC. (s)—C-20  
MR. WIZARD STUDIO (s)—C-20  
MSS (MODERN SATELLITE SERVICES) (s)—C-21  
MULLER MEDIA INC. (s)—C-21  
NAC INC. (s)—C-93  
NATIONAL AUDIOVISUAL CENTER (s)—C-21  
NATIONAL COLLEGE TELEVISION (s)—C-21  
NEW CENTURY TELECOMMUNICATIONS (s)—C-21  
NEW VISIONS INC. (s)—C-21  
NFL FILMS INC. (s)—C-22  
NIPPON ANIMATION CO. (s)—C-22  
OLYMPUS TELEVISION INC. (s)—C-22  
OZMA BROADCAST SALES (s)—C-22  
TOM PARKER MOTION PICTURE DISTRIBUTION & PRODUCTION (s)—C-23  
PBS VIDEO (s)—C-23  
PEARSON INTERNATIONAL INC. (s)—C-23  
PHOENIX/BFA FILMS & VIDEO INC (s)—C-23  
PICTURE MUSIC INTERNATIONAL (s)—C-23  
POINT OF VIEW PRODUCTIONS (s)—C-23  
PRODUCER SERVICES GROUP INC. (s)—C-24  
PYRAMID FILMS CORP. (s)—C-24  
RADIO & TELEVISION PACKAGERS INC. (s)—C-25  
RAYMOND INTERNATIONAL (s)—C-25  
REELTIME DISTRIBUTING CORP. (s)—C-25  
REPUBLIC PICTURES CORP. (s)—C-25  
ROBERT ROSENHEIM ASSOCIATES (s)—C-26  
DAN ROBINSON BROADCASTING (s)—C-25  
GLENN ROLAND FILMS (s)—C-26  
SACRED HEART PROGRAM INC. (s)—C-26  
SFM MEDIA CORP. (s)—C-26  
SILVERBACH-LAZARUS GROUP (s)—C-26  
SIMCOM INTERNATIONAL (s)—C-27  
MARTHA STUART COMMUNICATIONS INC. (s)—C-27  
D. L. TAFFNER LTD. (s)—C-28  
TAPE-FILM INDUSTRIES (s)—C-28  
TELE-MEASUREMENTS INC. (s)—C-47  
TELE-MISSIONS INTERNATIONAL INC. (s)—C-28  
TELEVISION LATINA INC. (s)—C-29  
THE PROGRAM EXCHANGE (s)—C-24  
TV SPORTS SCENE INC. (s)—C-30  
UNIFILM INTERNATIONAL CO. (s)—C-30  
UPA PRODUCTIONS OF AMERICA (s)—C-31  
VIACOM INTERNATIONAL INC. (s)—C-31  
VIDEO-CINEMA FILMS INC. (s)—C-31  
WARNER BROS. TELEVISION DISTRIBUTION (s)—C-32  
WEST GLEN COMMUNICATIONS (s)—C-34  
WESTON WOODS STUDIOS INC. (s)—C-34  
WILKIN CONSULTING SERVICES (s)—C-48  
WORLD EVENTS PRODUCTIONS LTD. (s)—C-34  
WORLDVISION ENTERPRISES INC. (s)—C-34

### 0600-0806

#### —exporter

ACAMA FILMS (s)—C-3  
AGENCY FOR INSTRUCTIONAL TECHNOLOGY (s)—C-3

JEROME BALSAM FILMS INC. (s)—C-5  
THE BIG FIGHTS INC. (s)—C-5  
CABLE FILMS & CABLE VIDEO (s)—C-6  
WILLIAM L. COOPER PRODUCTIONS INC. (s)—C-8  
CORAL PICTURES CORP. (s)—C-8  
CORI FILMS INTERNATIONAL (s)—C-9  
HAL DENNIS PRODUCTIONS (s)—C-9  
ENTERPRISES PRODUCTIONS INC. (s)—C-11  
EXCEL TELEMEDIA INTERNATIONAL CORP. (s)—C-11  
FOX/LORBER ASSOCIATES (s)—C-12  
GOULD ENTERTAINMENT CORP. (s)—C-14  
HERITAGE ENTERTAINMENT INC. (s)—C-15  
INTERNATIONAL TELE-FILM ENTERPRISES LTD. (s)—C-16  
INTERNATIONAL TREASURES (s)—C-16  
GORDON JONES PROGRAMMING (s)—C-16  
LEARN INCORPORATED (s)—C-17  
LOS ANGELES TELEVISION GROUP (s)—C-18  
NAC INC. (s)—C-93  
NEW CENTURY TELECOMMUNICATIONS (s)—C-21  
OLYMPUS TELEVISION INC. (s)—C-22  
TOM PARKER MOTION PICTURE DISTRIBUTION & PRODUCTION (s)—C-23  
POINT OF VIEW PRODUCTIONS (s)—C-23  
PRODUCER SERVICES GROUP INC. (s)—C-24  
RADIO & TELEVISION PACKAGERS INC. (s)—C-25  
SILVERBACH-LAZARUS GROUP (s)—C-26  
TAPE-FILM INDUSTRIES (s)—C-28  
TV SPORTS SCENE INC. (s)—C-30  
TWENTIETH CENTURY-FOX TV INTERNATIONAL INC. (s)—C-30  
UNIFILM INTERNATIONAL CO. (s)—C-30  
WARNER BROS. TELEVISION DISTRIBUTION (s)—C-32  
WORLDVISION ENTERPRISES INC. (s)—C-34

### 0600-0808

#### —handler for ad agency, stations, sponsors, etc.

ABN/FOCAL POINT TV NEWS NETWORK (s)—C-35  
ALDEN FILMS/FILMS OF THE NATIONS (s)—C-3  
ATI VIDEO ENTERPRISES INC. (s)—C-4  
CAMELOT ENTERTAINMENT (s)—C-6  
CATZEL, THOMAS & ASSOCIATES (s)—C-7  
CTV TELEVISION NETWORK (s)—C-9  
EUE/SCREEN GEMS (s)—C-11  
EYE CONTACT INC. (s)—C-11  
FILMLIFE INC. (s)—C-12  
FISHING THE WEST (s)—C-12  
GANNETT PRODUCTION SERVICES/KUSA-TV (s)—C-13  
LARRY HARMON PICTURES CORP. (s)—C-14  
GORDON JONES PROGRAMMING (s)—C-16  
LBS COMMUNICATIONS (s)—C-17  
JACK MYERS COMMUNICATIONS INC. (s)—C-45  
PRODUCER SERVICES GROUP INC. (s)—C-24  
GLENN ROLAND FILMS (s)—C-26  
TAPE-FILM INDUSTRIES (s)—C-28  
TV SPORTS SCENE INC. (s)—C-30  
VIDISTRIIB INC. (s)—C-32  
VSI/GLOBAL VIDEO INC. (s)—C-32

### 0600-0810

#### —importer

JEROME BALSAM FILMS INC. (s)—C-5  
WILLIAM L. COOPER PRODUCTIONS INC. (s)—C-8  
CORI FILMS INTERNATIONAL (s)—C-9  
CRYSTAL PICTURES INC. (s)—C-9  
ENTERTAINMENT PROGRAMMING SERVICES LTD. (s)—C-11  
EXCEL TELEMEDIA INTERNATIONAL CORP. (s)—C-11  
FILMS OF INDIA (s)—C-12  
GOULD ENTERTAINMENT CORP. (s)—C-14  
HERITAGE ENTERTAINMENT INC. (s)—C-15

INTERNATIONAL TELE-FILM ENTERPRISES LTD. (s)—C-16  
 INTERNATIONAL TREASURES (s)—C-16  
 GORDON JONES PROGRAMMING (s)—C-16  
 LIONHEART TELEVISION INTERNATIONAL (s)—C-18  
 MEDALLION TELEVISION ENTERPRISES INC. (s)—C-19  
 NAC INC. (s)—C-93  
 TOM PARKER MOTION PICTURE DISTRIBUTION & PRODUCTION (s)—C-23  
 PRODUCER SERVICES GROUP INC. (s)—C-24  
 RICSHER PRODUCTIONS LTD. (s)—C-25  
 SAGE ENTERTAINMENT ENTERPRISES CORP. (s)—C-26  
 SILVERBACH-LAZARUS GROUP (s)—C-26  
 TV SPORTS SCENE INC. (s)—C-30  
 UNIFILM INTERNATIONAL CO. (s)—C-30

**0600-0612****—processor**

CINE MAGNETICS VIDEO & FILM LABORATORIES (s)—C-7  
 DINER+ALLIED FILM & VIDEO SERVICES (s)—C-10  
 FILMS FOR EDUCATORS/FILMS FOR TELEVISION (s)—C-12  
 KLUGE COMMUNICATIONS INC. (s)—C-17  
 NFL FILMS INC. (s)—C-22  
 SOUTHWEST FILM LABORATORY INC. (s)—C-27  
 TAPE-FILM INDUSTRIES (s)—C-28  
 VSI/GLOBAL VIDEO INC. (s)—C-32  
 W.R.S. MOTION PICTURE & VIDEO LABS (s)—C-35

**0600-0613****—producer**

ABN/FOCAL POINT TV NEWS NETWORK (s)—C-35  
 ADVERTISERS BROADCASTING CO. (s)—C-3  
 AGENCY FOR INSTRUCTIONAL TECHNOLOGY (s)—C-3  
 ALLEGRO PRODUCTIONS INC. (s)—C-3  
 ANIFORMS INC. (s)—C-4  
 ROBERT BARON & ASSOCIATES (s)—C-5  
 BARR FILMS (s)—C-5  
 BAUMAN BIBLE TELECASTS (s)—C-5  
 THE BIG FIGHTS INC. (s)—C-5  
 BIJOU PRODUCTIONS (s)—C-5  
 BONNEVILLE MEDIA COMMUNICATIONS (s)—C-6  
 STEVE CAMPUS PRODUCTIONS INC. (s)—C-6  
 CATHEDRAL FILMS (s)—C-7  
 CATZEL, THOMAS & ASSOCIATES (s)—C-7  
 CHURCH OF THE NAZARENE (s)—C-7  
 CINACO FILM & TV CO. INC. (s)—C-7  
 CINECAST INC. (s)—C-7  
 CINETUDES FILM PRODUCTIONS LTD. (s)—C-8  
 DICK CLARK CO. INC. (s)—C-8  
 COLUMBIA PICTURES INTERNATIONAL CORP. (s)—C-8  
 COMMUNICATIONS RESOURCES L.P. (s)—C-8  
 COMMUNICREATIONS INC. (s)—C-8  
 CONTINENTAL FILM PRODUCTIONS CORP. (s)—C-8  
 WILLIAM L. COOPER PRODUCTIONS INC. (s)—C-8  
 THOMAS CRAVEN FILM CORP. (s)—C-9  
 CRAWLEYS ANIMATION INC. (s)—C-9  
 CRYSTAL PICTURES INC. (s)—C-9  
 DESTINATION TELEVISION (s)—C-9  
 D4 FILM STUDIOS INC. (s)—C-10  
 CAL DUINN STUDIOS INC. (s)—C-10  
 BERT ELLIOTT SOUND INC. (s)—C-10  
 ENCYCLOPEDIA BRITANNICA EDUCATIONAL CORP. (s)—C-11  
 ENTERPRISES PRODUCTIONS INC. (s)—C-11  
 EUE/SCREEN GEMS (s)—C-11  
 EURAMCO INTERNATIONAL INC. (s)—C-11  
 EXCEL TELEMEDIA INTERNATIONAL CORP. (s)—C-11

EYE CONTACT INC. (s)—C-11  
 FILMFAIR COMMUNICATIONS (s)—C-11  
 FILMS AFIELD (s)—C-12  
 FILMS FOR EDUCATORS/FILMS FOR TELEVISION (s)—C-12  
 FORMAN PRODUCTIONS INC. (s)—C-12  
 FOX/LORBER ASSOCIATES (s)—C-12  
 GANNETT PRODUCTION SERVICES/KUSATV (s)—C-13  
 G. G. COMMUNICATIONS INC. (s)—C-13  
 JEFF GOLD PRODUCTIONS INC. (s)—C-13  
 LARRY HARMON PICTURES CORP. (s)—C-14  
 HARMONY GOLD USA INC. (s)—C-14  
 HARTLEY FILM FOUNDATION INC. (s)—C-15  
 HERITAGE ENTERTAINMENT INC. (s)—C-15  
 HOLLYWOOD NEWSREEL SYNDICATE INC. (s)—C-37  
 THOMAS HORTON ASSOCIATES (s)—C-15  
 JMP VIDEOCONFERENCE GROUP (s)—C-16  
 JRD PRODUCTIONS (s)—C-16  
 K & H PRODUCTIONS INC. (s)—C-16  
 WALTER J. KLEIN CO. LTD. (s)—C-17  
 THE LATHAM FOUNDATION (s)—C-17  
 GENE LESTER PRODUCTIONS (s)—C-17  
 L.I. TV-NEWS (s)—C-37  
 LIGHTSCAPE PRODUCTIONS INC. (s)—C-17  
 LINSMAN FILM (s)—C-18  
 LIONHEART TELEVISION INTERNATIONAL (s)—C-18  
 LONDON TELEVISION SERVICE (s)—C-18  
 MADISON PACIFIC INC. (s)—C-18  
 THE MEDIA EXCHANGE INC. (s)—C-19  
 METROWEST COMMUNICATIONS GROUP (s)—C-45  
 WARREN MILLER FILMS (s)—C-20  
 MILNER-FENWICK INC. (s)—C-20  
 MINCEY VIDEO & FILM/MINCEY PRODUCTIONS INC. (s)—C-20  
 MR. WIZARD STUDIO (s)—C-20  
 MODE 2 PRODUCTIONS INC. (s)—C-20  
 MULLER MEDIA INC. (s)—C-21  
 NEW VISIONS INC. (s)—C-21  
 NFL FILMS INC. (s)—C-22  
 NIPPON ANIMATION CO. (s)—C-22  
 TOM PARKER MOTION PICTURE DISTRIBUTION & PRODUCTION (s)—C-23  
 PAULIST PRODUCTIONS (s)—C-23  
 PICTURE MUSIC INTERNATIONAL (s)—C-23  
 PILOT PRODUCTIONS INC. (s)—C-23  
 POINT OF VIEW PRODUCTIONS (s)—C-23  
 PRODUCTION & SATELLITE SERVICES INC. (s)—C-46  
 PUNCH FILMS INC. (s)—C-24  
 RADIO & TELEVISION PACKAGERS INC. (s)—C-25  
 RAYMOND INTERNATIONAL (s)—C-25  
 REELTIME DISTRIBUTING CORP. (s)—C-25  
 REPUBLIC PICTURES CORP. (s)—C-25  
 RIVIERA PRODUCTIONS (s)—C-25  
 RICHARD H. ROFFMAN ASSOCIATES (s)—C-25  
 GLENN ROLAND FILMS (s)—C-26  
 SACRED HEART PROGRAM INC. (s)—C-26  
 SHIELD PRODUCTIONS INC. (s)—C-26  
 JOSEPH SIEGMAN INC. (s)—C-26  
 SIMCOM INTERNATIONAL (s)—C-27  
 62nd STREET PRODUCTIONS (s)—C-27  
 RICK SPALLA VIDEO PRODUCTIONS (s)—C-27  
 HAL STEIN'S COMPASS PRODUCTIONS (s)—C-27  
 MARTHA STUART COMMUNICATIONS INC. (s)—C-27  
 SUDBOROUGH PRODUCTIONS (s)—C-27  
 THE SUSSKIND CO. (s)—C-28  
 HACK SWAIN PRODUCTIONS INC. (s)—C-28  
 D. L. TAFFNER LTD. (s)—C-28  
 TANNEBRINGROSE ASSOC. INC. (s)—C-28  
 TCS SPORTS (s)—C-28  
 TECHNISONIC STUDIOS INC. (s)—C-28  
 TELE-MISSIONS INTERNATIONAL INC. (s)—C-28  
 TELEVISION PROGRAM ENTERPRISES (s)—C-29  
 TRAV (Television, Radio & Audio-Visuals) (s)—C-29  
 TV SPORTS SCENE INC. (s)—C-30  
 UNIFILM INTERNATIONAL CO. (s)—C-30

UNUSUAL FILMS (s)—C-31  
 UPA PRODUCTIONS OF AMERICA (s)—C-31  
 VIACOM INTERNATIONAL INC. (s)—C-31  
 VORKAPICH/LIPSON INC. (s)—C-32  
 ROGER WADE PRODUCTIONS INC. (s)—C-32  
 WCN PRODUCTIONS (s)—C-34  
 WEST GLEN COMMUNICATIONS (s)—C-34  
 WESTON WOODS STUDIOS INC. (s)—C-34  
 WNET/THIRTEEN (Educational Bcstg. Corp.) (s)—C-34  
**WORLD EVENTS PRODUCTIONS LTD.** (s)—C-34  
 WORLDWIDE BINGO INC. (s)—C-110

**0600-0614****—service—picking up for ad agency, stations, sponsors, etc.**

CAMELOT ENTERTAINMENT (s)—C-6  
 FILMLIFE INC. (s)—C-12  
 TAPE-FILM INDUSTRIES (s)—C-28  
 TV SPORTS SCENE INC. (s)—C-30  
 VSI/GLOBAL VIDEO INC. (s)—C-32

**0600-0616****—shipper for ad agency, stations, sponsors, etc.**

FILMLIFE INC. (s)—C-12  
 THE MEDIA EXCHANGE INC. (s)—C-19  
 GLENN ROLAND FILMS (s)—C-26  
 SKAGGS TELECOMMUNICATIONS SERVICES (s)—C-27  
 TAPE-FILM INDUSTRIES (s)—C-28  
 TECHNISONIC STUDIOS INC. (s)—C-28  
 TV SPORTS SCENE INC. (s)—C-30  
 VIACOM INTERNATIONAL INC. (s)—C-31  
 VSI/GLOBAL VIDEO INC. (s)—C-32  
 WOLD COMMUNICATIONS INC. (s)—C-48

**0600-0618****—storage**

ALDEN FILMS/FILMS OF THE NATIONS (s)—C-3  
 CINEMA SERVICES INC. (s)—C-7  
 CTV TELEVISION NETWORK (s)—C-9  
 FILM TREAT INTERNATIONAL CORP. (s)—C-12  
 FILMLIFE INC. (s)—C-12  
 HOLLYWOOD VAULTS INC. (s)—C-15  
 MOTION PICTURE ENTERPRISES INC. (s)—C-20  
 MSS (MODERN SATELLITE SERVICES) (s)—C-21  
 TAPE-FILM INDUSTRIES (s)—C-28  
 VSI/GLOBAL VIDEO INC. (s)—C-32

**0600-0620****Film Laboratories**

CINE MAGNETICS VIDEO & FILM LABORATORIES (s)—C-7  
 CINEMA SERVICES INC. (s)—C-7  
 CONSOLIDATED FILM INDUSTRIES (s)—C-8  
 CTV TELEVISION NETWORK (s)—C-9  
 DINER+ALLIED FILM & VIDEO SERVICES (s)—C-10  
 DU ART VIDEO (s)—C-10  
 THE DURAFILM CO. (s)—C-10  
 FILMACK STUDIOS (s)—C-11  
 FILMLIFE INC. (s)—C-12  
 FILMS FOR EDUCATORS/FILMS FOR TELEVISION (s)—C-12  
 FUTURE PRODUCTIONS INC. (s)—C-82  
 KLUGE COMMUNICATIONS INC. (s)—C-17  
 NFL FILMS INC. (s)—C-22  
 SOUTHWEST FILM LABORATORY INC. (s)—C-27  
 SPECTRUM MOTION PICTURE LABORATORY (s)—C-27  
 TANNEBRINGROSE ASSOC. INC. (s)—C-28

TAPE-FILM INDUSTRIES (s)—C-28  
 VSI/GLOBAL VIDEO INC. (s)—C-32  
 WINDSOR VIDEO (s)—C-34  
 W.R.S. MOTION PICTURE & VIDEO LABS (s)—C-35

**0600-0640****Financial Services**

AETNA BOND INVESTMENT (s)—C-53  
 ALEXANDER & ASSOCIATES INC. (s)—C-38  
 ALLIED CAPITAL CORP. (s)—C-53  
 AMERICAN SECURITY BANK N.A. (s)—C-53  
 BANK OF AMERICA N.T. & S.A. (s)—C-53  
 BANK OF MONTREAL (s)—C-53  
 THE BANK OF NEW YORK (s)—C-53  
 BARCLAYS AMERICAN/BUSINESS CREDIT INC. (s)—C-53  
 BECKERMAN ASSOCIATES INC. (s)—C-53  
 MICHAEL S. BERKOWITZ & ASSOCIATES (s)—C-38  
 BLACKBURN CAPITAL MARKETS GROUP (s)—C-54  
 BOSTON VENTURES MANAGEMENT INC. (s)—C-54  
 BRALEY/MORROW INC. (s)—C-54  
 CABLE INVESTMENTS INC. (s)—C-55  
 CABLETEK (s)—C-74  
 ROBERT A. CHAISSON INC. (s)—C-55  
 CHAPMAN ASSOCIATES (s)—C-55  
 CHEMICAL BANK (s)—C-55  
 CIGNA INVESTMENTS INC. (s)—C-55  
 COMCAPITAL GROUP (s)—C-55  
 COMERICA BANK-DETROIT (s)—C-55  
 COMMUNICATION RESOURCES UNLIMITED INC. (s)—C-40  
 COMMUNICATION RESOURCES UNLIMITED INC. (s)—C-55  
 COMMUNICATIONS EQUITY ASSOCIATES (s)—C-55  
 CONLEY & ASSOCIATES (s)—C-40  
 CONLEY & ASSOCIATES (s)—C-57  
 CONNECTICUT MUTUAL LIFE INSURANCE CO. (s)—C-57  
 CONNECTICUT NATIONAL BANK (s)—C-57  
 CONTINENTAL ILLINOIS NATIONAL BANK & TRUST CO. OF CHICAGO (s)—C-57  
 COOPER-RUTTER ASSOCIATES INC. (s)—C-41  
 R. C. CRISLER & CO. INC. (s)—C-57  
 DANIELS & ASSOCIATES INC. (s)—C-57  
 THE DEER RIVER GROUP (s)—C-41  
 THE DEER RIVER GROUP (s)—C-57  
 DES ASSOCIATES (s)—C-41  
 EQUIBANK (s)—C-58  
 EQUITABLE CAPITAL MANAGEMENT CORP. (s)—C-58  
 FIDELITY BANK (s)—C-58  
 FIRST BANK OF MINNEAPOLIS (s)—C-58  
 FIRST CHICAGO VENTURE CAPITAL (s)—C-58  
 THE FIRST NATIONAL BANK OF CHICAGO (Communications Companies Division) (s)—C-58  
 FIRST REPUBLICBANK DALLAS (s)—C-58  
 FIRST UNION NATIONAL BANK (s)—C-58  
 RICHARD A. FOREMAN ASSOCIATES INC. (s)—C-58  
 GAMMON & NINOWSKI MEDIA INVESTMENTS INC. (s)—C-58  
**CLIFTON GARDINER & ASSOCIATES INC.** (s)—C-59  
 GENERAL ELECTRIC CAPITAL CORP. (s)—C-59  
 GILL & ASSOCIATES (s)—C-59  
 CHARLES GREENE ASSOCIATES (s)—C-59  
 HANSON & ASSOCIATES (s)—C-59  
 HARDESTY, PUCKETT & CO. (s)—C-59  
 HARRISON, BOND & PECARO (s)—C-43  
 HARRISON, BOND & PECARO (s)—C-59  
 HAVAS LEASING CO. (s)—C-84  
 HELLER FINANCIAL INC. (s)—C-59  
 IKEGAMI ELECTRONICS (U.S.A.) INC. (s)—C-85  
 INDIANA NATIONAL BANK (s)—C-60  
 INTERFIRST BANK OF DALLAS N.A. (s)—C-60

## SERVICES—0600

KALBA INTERNATIONAL INC. (s)—C-44  
KALIL & CO. INC. (s)—C-60  
LESTER KAMIN & COMPANY (s)—C-60  
MAGNA/VOX CATV SYSTEMS INC. (s)—C-90  
MALARKEY-TAYLOR ASSOCIATES INC. (s)—C-60  
MALARKEY-TAYLOR ASSOCIATES INC. (s)—C-44  
MARINE MIDLAND BANK N.A. (s)—C-60  
MERCHANTS NATIONAL BANK & TRUST CO. OF INDIANAPOLIS (s)—C-61  
MERION ASSOCIATES (s)—C-45  
MERION ASSOCIATES (s)—C-61  
MINORITY BROADCAST INVESTMENT CORP. (s)—C-61  
MONEY FINANCIAL SERVICES (s)—C-61  
NATIONAL WESTMINSTER BANK USA (s)—C-61  
NORMAN HECHT & ASSOCIATES (s)—C-43  
ORNSTEIN COMMUNICATIONS ASSOCIATES INC. (s)—C-61  
A. PERRY & ASSOCIATES INC. (s)—C-46  
PHILIPS CREDIT CORP. (s)—C-61  
RADIO'S RELIABLE RESOURCES (s)—C-46  
RADIO'S RELIABLE RESOURCES (s)—C-61  
PAUL E. REID CO. (s)—C-63  
CECIL L. RICHARDS INC., MEDIA BROKERS (s)—C-63  
RITZEL COMMUNICATIONS INC. (m)—C-63  
RICHARD H. ROFFMAN ASSOCIATES (s)—C-25  
SANDERS & CO. (s)—C-63  
SANDLER CAPITAL MANAGEMENT (s)—C-63  
SHAWMUT BANK OF BOSTON N.A. (s)—C-63  
BARRY SHERMAN & ASSOCIATES INC. (s)—C-63  
SILLERMAN-MAGEE COMMUNICATIONS MANAGEMENT CORP. (s)—C-63  
SOCIETY NATIONAL BANK (s)—C-64  
SZABO ASSOCIATES INC., MEDIA COLLECTION SPECIALISTS (s)—C-64  
T-C SPECIALTIES CO. INC. (s)—C-47  
TELEVISION CABLE COMMUNICATIONS (s)—C-64  
TEMPLE, BARKER & SLOANE INC. (s)—C-47  
THE THORBURN CO. (s)—C-64  
TRANSCOMM INC. (s)—C-48  
VIDEO COMMUNICATIONS INC. (s)—C-48  
VONDELL & CO. (s)—C-64  
WALLER CAPITAL CORP. (s)—C-64  
J. N. WELLS & COMPANY INC. (s)—C-64  
WALTER S. WYDRO CONSULTANTS (s)—C-50

### 0600-0845

#### —asset appraisals

ALEXANDER & ASSOCIATES INC. (s)—C-38  
CABLE MEDIA ASSOCIATES INC. (s)—C-55  
CLIFTON GARDINER & ASSOCIATES INC. (s)—C-59  
HARRISON, BOND & PECARO (s)—C-43  
HARRISON, BOND & PECARO (s)—C-59  
LESTER KAMIN & COMPANY (s)—C-60  
THOBEN-VANHUSS & ASSOCIATES INC. (s)—C-64  
WALTER S. WYDRO CONSULTANTS (s)—C-50  
WALTER S. WYDRO CONSULTANTS (s)—C-64

### 0600-0847

#### —cost/benefit analysis

CHAPMAN ASSOCIATES (s)—C-55  
HARRISON, BOND & PECARO (s)—C-43  
HARRISON, BOND & PECARO (s)—C-59  
LESTER KAMIN & COMPANY (s)—C-60  
NATIONAL ECONOMIC RESEARCH ASSOCIATES INC. (s)—C-45  
WALTER S. WYDRO CONSULTANTS (s)—C-50

### 0600-0850

#### —debt & equity financing

THE BANK OF NEW YORK (s)—C-53  
BURR, EGAN, DELEAGE & CO. (s)—C-54

CABLE MEDIA ASSOCIATES INC. (s)—C-55  
CHAPMAN ASSOCIATES (s)—C-55  
FIRSTMARK FINANCIAL CORP. (s)—C-58  
FLEET NATIONAL BANK (s)—C-58  
CLIFTON GARDINER & ASSOCIATES INC. (s)—C-59  
LESTER KAMIN & COMPANY (s)—C-60  
PHILIPS CREDIT CORP. (s)—C-61  
PHOENIX CABLE INC. (m)—C-61  
SANDERS & CO. (s)—C-63  
SOCIETY NATIONAL BANK (s)—C-64  
WALTER S. WYDRO CONSULTANTS (s)—C-50  
WALTER S. WYDRO CONSULTANTS (s)—C-64

### 0600-0855

#### —fair market valuations

ALEXANDER & ASSOCIATES INC. (s)—C-38  
CABLE MEDIA ASSOCIATES INC. (s)—C-55  
CHAPMAN ASSOCIATES (s)—C-55  
R. C. CRISLER & CO. INC. (s)—C-57  
CLIFTON GARDINER & ASSOCIATES INC. (s)—C-59  
HARRISON, BOND & PECARO (s)—C-43  
HARRISON, BOND & PECARO (s)—C-59  
LESTER KAMIN & COMPANY (s)—C-60  
MITCHELL & ASSOCIATES INC. (s)—C-61  
RITZEL COMMUNICATIONS INC. (m)—C-63  
GORDON SHERMAN & ASSOCIATES INC. (s)—C-63  
THOBEN-VANHUSS & ASSOCIATES INC. (s)—C-64  
WALTER S. WYDRO CONSULTANTS (s)—C-50

### 0600-0857

#### —financial analysis

ALEXANDER & ASSOCIATES INC. (s)—C-38  
THE BANK OF NEW YORK (s)—C-53  
CHAPMAN ASSOCIATES (s)—C-55  
CLIFTON GARDINER & ASSOCIATES INC. (s)—C-59  
HARRISON, BOND & PECARO (s)—C-43  
HARRISON, BOND & PECARO (s)—C-59  
NATIONAL ECONOMIC RESEARCH ASSOCIATES INC. (s)—C-45  
RITZEL COMMUNICATIONS INC. (m)—C-63  
SANDLER CAPITAL MANAGEMENT (s)—C-63  
SOCIETY NATIONAL BANK (s)—C-64  
WALTER S. WYDRO CONSULTANTS (s)—C-50  
WALTER S. WYDRO CONSULTANTS (s)—C-64

### 0600-0860

#### —financial consulting

ALEXANDER & ASSOCIATES INC. (s)—C-38  
ALLIED CAPITAL CORP. (s)—C-53  
AMERICAN SECURITY BANK N.A. (s)—C-53  
HENRY ANSBACHER INC. (s)—C-53  
AVPRO INC. (s)—C-53  
BANK OF AMERICA N.T. & S.A. (s)—C-53  
THE BANK OF NEW YORK (s)—C-53  
MICHAEL S. BERKOWITZ & ASSOCIATES (s)—C-38  
BOOZ, ALLEN & HAMILTON INC. (s)—C-38  
THE HERBERT BOYER CO. (s)—C-39  
ROBERT W. BRECKNER (s)—C-54  
BROAD STREET VENTURES (s)—C-39  
BROAD STREET VENTURES (s)—C-54  
BROADCAST INVESTMENT ANALYSTS, INC. (s)—C-39  
STUART N. BROTMAN (s)—C-39  
BROWNE, BORTZ & CODDINGTON INC. (s)—C-39  
CABLE INVESTMENTS INC. (s)—C-55  
CABLE MANAGEMENT SERVICES (s)—C-39  
CABLE MEDIA ASSOCIATES INC. (s)—C-55  
CABLETEK (s)—C-74  
CB COMMUNICATION INC. (s)—C-40  
ROBERT A. CHAISSON INC. (s)—C-55  
CHAPMAN ASSOCIATES (s)—C-55  
CHEMICAL BANK (s)—C-55  
CIGNA INVESTMENTS INC. (s)—C-55  
COMCAPITAL GROUP (s)—C-55

COMMUNICATION RESOURCES UNLIMITED INC. (s)—C-40  
COMMUNICATION RESOURCES UNLIMITED INC. (s)—C-55  
COMMUNICATIONS CAPITAL CORP. (s)—C-55  
COMMUNICATIONS EQUITY ASSOCIATES (s)—C-40  
COMMUNICATIONS EQUITY ASSOCIATES (s)—C-55  
COMMUNICATIONS STUDIES & PLANNING INTERNATIONAL INC. (s)—C-40  
CONLEY & ASSOCIATES (s)—C-40  
CONLEY & ASSOCIATES (s)—C-57  
COOPER-RUTTER ASSOCIATES INC. (s)—C-41  
CTIC ASSOCIATES (s)—C-41  
DANIELS & ASSOCIATES INC. (s)—C-57  
THE DEER RIVER GROUP (s)—C-41  
THE DEER RIVER GROUP (s)—C-57  
DeHART BROADCAST BROKERS (s)—C-58  
DES ASSOCIATES (s)—C-41  
DES ASSOCIATES (s)—C-58  
EQUIBANK (s)—C-58  
FIRST ATLANTIC GROUP INC. (s)—C-58  
FIRST BANK OF MINNEAPOLIS (s)—C-58  
THE FIRST NATIONAL BANK OF CHICAGO (Communications Companies Division) (s)—C-58  
NORMAN FISCHER & ASSOCIATES (s)—C-58  
NORMAN FISCHER & ASSOCIATES INC. (s)—C-42  
LIONEL L. FRAY & ASSOC. INC. (s)—C-42  
FRAZIER, GROSS & KADLEC INC. (s)—C-42  
GAMMON & NINOWSKI MEDIA INVESTMENTS INC. (s)—C-42  
GAMMON & NINOWSKI MEDIA INVESTMENTS INC. (s)—C-58  
CLIFTON GARDINER & ASSOCIATES INC. (s)—C-59  
GILL & ASSOCIATES (s)—C-59  
GRACE, RUETZ & CO. P.C. (s)—C-42  
CHARLES GREENE ASSOCIATES (s)—C-59  
WILT GUNZENDORFER & ASSOCIATES (s)—C-43  
HANSON & ASSOCIATES (s)—C-59  
HARRISON, BOND & PECARO (s)—C-43  
HARRISON, BOND & PECARO (s)—C-59  
THE HOARTY CORP. (s)—C-59  
THE HOLT CORPORATION (s)—C-60  
KALIL & CO. INC. (s)—C-60  
BOB KIMEL'S NEW ENGLAND MEDIA INC. (s)—C-60  
MAURY LONG & ASSOCIATES (s)—C-60  
FRANK N. MAGID ASSOCIATES (s)—C-44  
MALARKEY-TAYLOR ASSOCIATES INC. (s)—C-60  
MALARKEY-TAYLOR ASSOCIATES INC. (s)—C-44  
R. E. MEADOR & ASSOCIATES (s)—C-60  
MERION ASSOCIATES (s)—C-45  
MERION ASSOCIATES (s)—C-61  
ROBERT R. NATHAN ASSOCIATES INC. (s)—C-45  
NORMAN HECHT & ASSOCIATES (s)—C-43  
ORNSTEIN COMMUNICATIONS ASSOCIATES INC. (s)—C-61  
A. PERRY & ASSOCIATES INC. (s)—C-46  
PRODUCER SERVICES GROUP INC. (s)—C-24  
RADIO'S RELIABLE RESOURCES (s)—C-46  
RADIO'S RELIABLE RESOURCES (s)—C-61  
CECIL L. RICHARDS INC., MEDIA BROKERS (s)—C-63  
RITZEL COMMUNICATIONS INC. (m)—C-63  
RICHARD H. ROFFMAN ASSOCIATES (s)—C-25  
GLENN ROLAND FILMS (s)—C-26  
M. H. SEIDEN & ASSOCIATES INC. (s)—C-46  
BARRY SHERMAN & ASSOCIATES INC. (s)—C-63  
GORDON SHERMAN & ASSOCIATES INC. (s)—C-63  
SILLERMAN-MAGEE COMMUNICATIONS MANAGEMENT CORP. (s)—C-63  
BILL SIMS PARTNERS (s)—C-47  
SOCIETY NATIONAL BANK (s)—C-64  
PARRY D. TEASDALE, STATION DEVELOPMENT CONSULTANT (s)—C-47  
TELCOM APPRAISAL (s)—C-47

TELEVISION CABLE COMMUNICATIONS (s)—C-64  
TEMPLE, BARKER & SLOANE INC. (s)—C-47  
THOBEN-VANHUSS & ASSOCIATES INC. (s)—C-64  
H. ERWIN THOMPSON ASSOC. (s)—C-64  
THE THORBURN CO. (s)—C-64  
EDWIN TORNBURG & CO. INC. (s)—C-47  
TRANSCOMM INC. (s)—C-48  
VALUATION RESEARCH CORP. (s)—C-64  
VERONIS, SUHLER & ASSOCIATES INC. (s)—C-64  
VIDEO MANAGEMENT CONSULTANTS (s)—C-48  
VONDELL & CO. (s)—C-64  
WALKER MEDIA INC. (s)—C-64  
WALLER CAPITAL CORP. (s)—C-64  
J. N. WELLS & COMPANY INC. (s)—C-64  
WILKIN CONSULTING SERVICES (s)—C-48  
WALTER S. WYDRO CONSULTANTS (s)—C-50

### 0600-0865

#### —financial projections

ALEXANDER & ASSOCIATES INC. (s)—C-38  
THE BANK OF NEW YORK (s)—C-53  
CABLE MEDIA ASSOCIATES INC. (s)—C-55  
CHAPMAN ASSOCIATES (s)—C-55  
CLIFTON GARDINER & ASSOCIATES INC. (s)—C-59  
HARRISON, BOND & PECARO (s)—C-43  
HARRISON, BOND & PECARO (s)—C-59  
KOMPAS/BIEL & ASSOCIATES INC. (s)—C-44  
JACK MYERS COMMUNICATIONS INC. (s)—C-45  
NATIONAL ECONOMIC RESEARCH ASSOCIATES INC. (s)—C-45  
RITZEL COMMUNICATIONS INC. (m)—C-63  
SANDLER CAPITAL MANAGEMENT (s)—C-63  
SOCIETY NATIONAL BANK (s)—C-64  
WALTER S. WYDRO CONSULTANTS (s)—C-50  
WALTER S. WYDRO CONSULTANTS (s)—C-64

### 0600-0870

#### —refinancing

THE BANK OF NEW YORK (s)—C-53  
BURR, EGAN, DELEAGE & CO. (s)—C-54  
CABLE MEDIA ASSOCIATES INC. (s)—C-55  
CHAPMAN ASSOCIATES (s)—C-55  
FIRSTMARK FINANCIAL CORP. (s)—C-58  
FLEET NATIONAL BANK (s)—C-58  
CLIFTON GARDINER & ASSOCIATES INC. (s)—C-59  
PHILIPS CREDIT CORP. (s)—C-61  
PHOENIX CABLE INC. (m)—C-61  
RITZEL COMMUNICATIONS INC. (m)—C-63  
SOCIETY NATIONAL BANK (s)—C-64  
WALTER S. WYDRO CONSULTANTS (s)—C-50  
WALTER S. WYDRO CONSULTANTS (s)—C-64

### 0600-0880

#### Franchising

ALEXANDER & ASSOCIATES INC. (s)—C-38  
ALLIED CAPITAL CORP. (s)—C-53  
MICHAEL S. BERKOWITZ & ASSOCIATES (s)—C-38  
COMMUNICATIONS ENGINEERING SERVICES LTD. (s)—C-40  
COMSONICS INC. (s)—C-40  
CONLEY & ASSOCIATES (s)—C-40  
CONLEY & ASSOCIATES (s)—C-57  
COOPER-RUTTER ASSOCIATES INC. (s)—C-41  
CTIC ASSOCIATES (s)—C-41  
E & M CABLE ASSOCIATES INC. (s)—C-41  
EDM & ASSOCIATES INC. (s)—C-41  
GILL & ASSOCIATES (s)—C-59  
FREDERICK G. GRIFFIN, P.C. (s)—C-43  
THE HOARTY CORP. (s)—C-43  
IEC CO. (s)—C-85  
MALARKEY-TAYLOR ASSOCIATES INC. (s)—C-44

MERION ASSOCIATES (s)—C-45  
 MERION ASSOCIATES (s)—C-61  
 NAY/BROADCASTING SERVICE/NEWS THIS WEEK (s)—C-21  
 O. D. PAGE, PROFESSIONAL ENGINEERS & CONSULTANTS (s)—C-45  
 A. PERRY & ASSOCIATES INC. (s)—C-48  
 SEMO COMMUNICATIONS CORP. (s)—C-46  
 STERN TELECOMMUNICATIONS CORP. (s)—C-47  
 TELE-ENGINEERING CORP. (s)—C-47  
 VALUATION RESEARCH CORP. (s)—C-64  
 VIACOM INTERNATIONAL INC. (s)—C-31  
 WALTER S. WYDRO CONSULTANTS (s)—C-50

**0600-0690****Importer of TV Film Series**

ABN/FOCAL POINT TV NEWS NETWORK (s)—C-35  
 ALAM ENTERPRISES INC. (s)—C-3  
 ASN TELEVISION NETWORK (s)—C-4  
 ATI VIDEO ENTERPRISES INC. (s)—C-4  
 JEROME BALSAM FILMS INC. (s)—C-5  
 ROBERT BARON & ASSOCIATES (s)—C-5  
 CB COMMUNICATION INC. (s)—C-40  
 COE FILM ASSOCIATES INC. (s)—C-8  
 WILLIAM L. COOPER PRODUCTIONS INC. (s)—C-8  
 CORI FILMS INTERNATIONAL (s)—C-9  
 CTV TELEVISION NETWORK (s)—C-9  
 HAL DENNIS PRODUCTIONS (s)—C-9  
 ENTERTAINMENT PROGRAMMING SERVICES LTD. (s)—C-11  
 EXCEL TELEMEDIA INTERNATIONAL CORP. (s)—C-11  
 FILMS FOR EDUCATORS/FILMS FOR TELEVISION (s)—C-12  
 FILMWORLD TELEVISION INC. (s)—C-12  
 FOX/LORBER ASSOCIATES (s)—C-12  
 HARMONY GOLD USA INC. (s)—C-14  
 HER/TAGE ENTERTAINMENT INC. (s)—C-15  
 INTERNATIONAL TELE-FILM ENTERPRISES LTD. (s)—C-16  
 INTERNATIONAL TREASURES (s)—C-16  
 GORDON JONES PROGRAMMING (s)—C-16  
 LBS COMMUNICATIONS (s)—C-17  
 LIONHEART TELEVISION INTERNATIONAL (s)—C-18  
 LOS ANGELES TELEVISION GROUP (s)—C-18  
 NEW CENTURY TELECOMMUNICATIONS (s)—C-21  
 PRODUCER SERVICES GROUP INC. (s)—C-24  
 RAYMOND INTERNATIONAL (s)—C-25  
 RICHSHER PRODUCTIONS LTD. (s)—C-25  
 SAGE ENTERTAINMENT ENTERPRISES CORP. (s)—C-26  
 D. L. TAFFNER LTD. (s)—C-28  
 TV SPORTS SCENE INC. (s)—C-30  
 UNIVISION (s)—C-31  
 WESTON WOODS STUDIOS INC. (s)—C-34  
 WILKIN CONSULTING SERVICES (s)—C-48

**0600-0900****Insurance**

FRANNEY & PARR (s)—C-42  
 RICHARD H. ROFFMAN ASSOCIATES (s)—C-25  
 TELCOM APPRAISAL (s)—C-47

**0600-0920****Investment Banking**

AMERICAN SECURITY BANK N.A. (s)—C-53  
 HENRY ANSBACHER INC. (s)—C-53  
 BANK OF AMERICA N.T. & S.A. (s)—C-53  
 THE BANK OF NEW YORK (s)—C-53  
 BOSTON VENTURES MANAGEMENT INC. (s)—C-54  
 BROADCAST INVESTMENT ANALYSTS, INC. (s)—C-39  
 CABLE INVESTMENTS INC. (s)—C-55

CHAPMAN ASSOCIATES (s)—C-55  
 COMCAPITAL GROUP (s)—C-55  
 COMMUNICATIONS CAPITAL CORP. (s)—C-55  
 COMMUNICATIONS FINANCIAL SERVICES INC. (s)—C-57  
 THE DEER RIVER GROUP (s)—C-41  
 THE DEER RIVER GROUP (s)—C-57  
 DES ASSOCIATES (s)—C-58  
 EQUIBANK (s)—C-58  
 FIRST BANK OF MINNEAPOLIS (s)—C-58  
 FIRST CHICAGO VENTURE CAPITAL (s)—C-58  
 LIONEL L. FRAY & ASSOC. INC. (s)—C-42  
 GAMMON & NINOWSKI MEDIA INVESTMENTS INC. (s)—C-58  
 CLIFTON GARDINER & ASSOCIATES INC. (s)—C-59  
 CHARLES GREENE ASSOCIATES (s)—C-59  
 HAGUE & CO. (s)—C-59  
 HARDESTY, PUCKETT & CO. (s)—C-59  
 HARTSTONE & DICKSTEIN (s)—C-59  
 KALIL & CO. INC. (s)—C-60  
 MALARKY-TAYLOR ASSOCIATES INC. (s)—C-44  
 A. PERRY & ASSOCIATES INC. (s)—C-46  
 RICHARD H. ROFFMAN ASSOCIATES (s)—C-25  
 SANDERS & CO. (s)—C-63  
 SANDLER CAPITAL MANAGEMENT (s)—C-63  
 SILLERMAN-MAGEE COMMUNICATIONS MANAGEMENT CORP. (s)—C-63  
 SOCIETY NATIONAL BANK (s)—C-64  
 TELCOM APPRAISAL (s)—C-47  
 THOMSON MCKINNON SECURITIES INC. (m)—C-64  
 VERONIS, SUHLER & ASSOCIATES INC. (s)—C-64  
 VONDELL & CO. (s)—C-64  
 WALLER CAPITAL CORP. (s)—C-64

**0600-0930****Laboratory Facilities**

CINEMA SERVICES INC. (s)—C-7  
 CONSOLIDATED FILM INDUSTRIES (s)—C-9  
 DU ART VIDEO (s)—C-10  
 FILMLIFE INC. (s)—C-12  
 FILMS FOR EDUCATORS/FILMS FOR TELEVISION (s)—C-12  
 WALTER J. KLEIN CO. LTD. (s)—C-17  
 KLJGE COMMUNICATIONS INC. (s)—C-17  
 MPB TECHNOLOGIES INC. (s)—C-45  
 PERFORMANCE CABLE TV PRODUCTS (s)—C-95  
 QUALITY RF SERVICES INC. (s)—C-97  
 RMT ENGINEERING INC. (s)—C-98  
 SOUTHWEST FILM LABORATORY INC. (s)—C-27  
 SPECTRUM MOTION PICTURE LABORATORY (s)—C-27  
 TAPE-FILM INDUSTRIES (s)—C-28  
 VSI/GLOBAL VIDEO INC. (s)—C-32  
 WALTER S. WYDRO CONSULTANTS (s)—C-50

**0600-0940****Legal**

STUART N. BROTMAN (s)—C-39  
 CLS2 (s)—C-40  
 COOPER-RUTTER ASSOCIATES INC. (s)—C-41  
 CTC ASSOCIATES (s)—C-41  
 CTV TELEVISION NETWORK (s)—C-9  
 NORMAN HECHT & ASSOCIATES (s)—C-43  
 RICHARD H. ROFFMAN ASSOCIATES (s)—C-25

**0600-0960****Licensing**

THE BIG FIGHTS INC. (s)—C-5  
 WILLIAM B. CARR & ASSOCIATES INC. (s)—C-40  
 DICK CLARK CO. INC. (s)—C-8

COMMUNICATION TECHNOLOGIES INC. (s)—C-40  
 CTV TELEVISION NETWORK (s)—C-9  
 FILMATION STUDIOS (Div. of Group W Productions) (s)—C-11  
 SHERMAN GRINBERG FILM LIBRARIES INC. (s)—C-14  
 ALFRED HABER INC. (s)—C-14  
 HAMILTON COMMUNICATIONS CONSULTANTS INC. (s)—C-43  
 LARRY HARMON PICTURES CORP. (s)—C-14  
 HARMONY GOLD USA INC. (s)—C-14  
 KALBA INTERNATIONAL INC. (s)—C-44  
 LBS COMMUNICATIONS (s)—C-17  
 MAJOR LEAGUE BASEBALL PRODUCTIONS (s)—C-18  
 MULTICOMM SCIENCES INTERNATIONAL INC. (s)—C-45  
 NAVY OFFICES OF INFORMATION (OI-03) (s)—C-21  
 NFL FILMS INC. (s)—C-22  
 PBS VIDEO (s)—C-23  
 RADIO & TELEVISION PACKAGERS INC. (s)—C-25  
 RICHSHER PRODUCTIONS LTD. (s)—C-25  
 RYDER ENTERPRISES INC. (s)—C-26  
 SESAC INC (s)—C-26  
 TAPE-FILM INDUSTRIES (s)—C-28  
 TV SPORTS SCENE INC. (s)—C-30  
 UPA PRODUCTIONS OF AMERICA (s)—C-31  
 VIACOM INTERNATIONAL INC. (s)—C-31  
 VIDEO-CINEMA FILMS INC. (s)—C-31  
 WASHINGTON INTERNATIONAL TELEPORT (s)—C-48  
 WESTERN TELE-COMMUNICATIONS INC. (s)—C-106

**0600-0980****Maintenance**

ALLIED CAPITAL CORP. (s)—C-53  
 BERNARD ASSOCIATES (s)—C-38  
 BROADCAST ENGINEERING INC. (s)—C-39  
 COMWAVE (s)—C-77  
 CONTEL FEDERAL SYSTEMS INC. (s)—C-41  
 HAL DENNIS PRODUCTIONS (s)—C-9  
 E & M CABLE ASSOCIATES INC. (s)—C-41  
 PAUL DEAN FORD (s)—C-42  
 J. C. HUMKE ASSOCIATES INC. (s)—C-43  
 IEC CO. (s)—C-85  
 IMMAD BROADCAST SERVICE (s)—C-43  
 IMMAD BROADCAST SERVICES (s)—C-85  
 IRWIN/SUPERIOR COMMUNICATIONS CONSTRUCTION INC. (s)—C-86  
 KINTRONIC LABORATORIES INC. (s)—C-87  
 L & R COMMUNICATIONS LTD. (s)—C-88  
 LIGHTING ELECTRIC OF PENNSYLVANIA INC. (s)—C-89  
 MARCONI COMMUNICATION SYSTEMS LTD. (s)—C-90  
 FRED A. NUDD CORP. (s)—C-94  
 PARALLEX (s)—C-45  
 PARALLEX (s)—C-95  
 PENN STATE CABLE COMMUNICATIONS (s)—C-45  
 PERFORMANCE CABLE TV PRODUCTS (s)—C-95  
 RADIO TOWER CO. INC. (s)—C-97  
 SCIENTIFIC-ATLANTA INC. (s)—C-99  
 SECAGRAPHICS INC. (s)—C-46  
 STEVENS TOWER CO. INC. (s)—C-101  
 TELE-MEASUREMENTS INC. (s)—C-103  
 VARIAN TVT (s)—C-106  
 T. J. VAUGHAN & ASSOCIATES (s)—C-48  
 VIDEOPHILE INC. (s)—C-48  
 WESTERN TELE-COMMUNICATIONS INC. (s)—C-108  
 WALTER S. WYDRO CONSULTANTS (s)—C-50  
 JIM YOUNG & ASSOCIATES INC. (s)—C-50

**0600-1000****—AM equipment**

BERNARD ASSOCIATES (s)—C-38  
 BROADCAST ENGINEERING INC. (s)—C-39

CONTEL FEDERAL SYSTEMS INC. (s)—C-41  
 CONTINENTAL ELECTRONICS (s)—C-77  
 PAUL DEAN FORD (s)—C-42  
 J. C. HUMKE ASSOCIATES INC. (s)—C-43  
 IMMAD BROADCAST SERVICE (s)—C-43  
 IMMAD BROADCAST SERVICES (s)—C-85  
 KINTRONIC LABORATORIES INC. (s)—C-87  
 LIGHTING ELECTRIC OF PENNSYLVANIA INC. (s)—C-89  
 FRED A. NUDD CORP. (s)—C-94  
 RADIO TOWER CO. INC. (s)—C-97  
 STEVENS TOWER CO. INC. (s)—C-101  
 WALTER S. WYDRO CONSULTANTS (s)—C-50

**0600-1020****—FM equipment**

BERNARD ASSOCIATES (s)—C-38  
 BROADCAST ENGINEERING INC. (s)—C-39  
 CONTEL FEDERAL SYSTEMS INC. (s)—C-41  
 CONTINENTAL ELECTRONICS (s)—C-77  
 PAUL DEAN FORD (s)—C-42  
 J. C. HUMKE ASSOCIATES INC. (s)—C-43  
 IMMAD BROADCAST SERVICE (s)—C-43  
 IMMAD BROADCAST SERVICES (s)—C-85  
 LIGHTING ELECTRIC OF PENNSYLVANIA INC. (s)—C-89  
 FRED A. NUDD CORP. (s)—C-94  
 RADIO TOWER CO. INC. (s)—C-97  
 STEVENS TOWER CO. INC. (s)—C-101  
 WALTER S. WYDRO CONSULTANTS (s)—C-50

**0600-1040****—microwave equipment**

AIRTRON (div. of Litton Systems Inc.) (s)—C-67  
 ANTENNA TECHNOLOGY CORP. (s)—C-70  
 BROADCAST ENGINEERING INC. (s)—C-39  
 CHANNEL MASTER (s)—C-76  
 COMMUNICATION TECHNOLOGIES INC. (s)—C-40  
 CONTEL FEDERAL SYSTEMS INC. (s)—C-41  
 GANNETT PRODUCTION SERVICES/KUSA-TV (s)—C-13  
 IEC CO. (s)—C-85  
 IMMAD BROADCAST SERVICE (s)—C-43  
 IMMAD BROADCAST SERVICES (s)—C-85  
 INTERNATIONAL MICROWAVE CORP. (s)—C-86  
 LIGHTING ELECTRIC OF PENNSYLVANIA INC. (s)—C-89  
 FRED A. NUDD CORP. (s)—C-94  
 RADIO TOWER CO. INC. (s)—C-97  
 STEVENS TOWER CO. INC. (s)—C-101  
 WASHINGTON INTERNATIONAL TELEPORT (s)—C-48  
 WESTERN TELE-COMMUNICATIONS INC. (s)—C-108  
 WALTER S. WYDRO CONSULTANTS (s)—C-50

**0600-1060****—lower equipment**

CONTEL FEDERAL SYSTEMS INC. (s)—C-41  
 THE COSTELOW CO. INC. (s)—C-78  
 FLASH TECHNOLOGY CORP. OF AMERICA (s)—C-82  
 FORT WORTH TOWER CO. (s)—C-82  
 IEC CO. (s)—C-85  
 IMMAD BROADCAST SERVICE (s)—C-43  
 IMMAD BROADCAST SERVICES (s)—C-85  
 T. F. KIRKMAN INC. (s)—C-44  
 L & R COMMUNICATIONS LTD. (s)—C-88  
 LIGHTING ELECTRIC OF PENNSYLVANIA INC. (s)—C-89  
 FRED A. NUDD CORP. (s)—C-94  
 RADIO TOWER CO. INC. (s)—C-97  
 ROHN (s)—C-96  
 STEVENS TOWER CO. INC. (s)—C-101  
 WALTON TOWERS INC. (s)—C-108

## SERVICES—0600

### 0600-1000

#### —TV equipment

BERNARD ASSOCIATES (s)—C-38  
BROADCAST ENGINEERING INC. (s)—C-39  
COMMUNICATION TECHNOLOGIES INC. (s)—C-40  
COMWAVE (s)—C-77  
CONTINENTAL ELECTRONICS (s)—C-77  
EVE/SCREEN GEMS (s)—C-11  
GENERAL TELEVISION NETWORK (s)—C-83  
J. C. HUMKE ASSOCIATES INC. (s)—C-43  
IEC CO. (s)—C-85  
IMMAD BROADCAST SERVICE (s)—C-43  
IMMAD BROADCAST SERVICES (s)—C-85  
LIGHTING ELECTRIC OF PENNSYLVANIA INC. (s)—C-89  
MICRODYNE CORP. (s)—C-91  
PENN STATE CABLE COMMUNICATIONS (s)—C-45  
PERROT ENGINEERING LABS INC. (s)—C-95  
QUALITY RF SERVICES INC. (s)—C-97  
GLENN ROLAND FILMS (s)—C-26  
STERLING PRODUCTIONS LTD. (s)—C-27  
STEVENS TOWER CO. INC. (s)—C-101  
TELE-MEASUREMENTS INC. (s)—C-47  
TELE-MEASUREMENTS INC. (s)—C-103  
VARIAN TVT (s)—C-106  
VAUGHN COMMUNICATIONS GROUP (s)—C-106  
VIDEO MANAGEMENT CONSULTANTS (s)—C-48  
WALTER S. WYDRO CONSULTANTS (s)—C-50

### 0600-1100

#### Management

AILES COMMUNICATIONS INC. (s)—C-3  
MICHAEL S. BERKOWITZ & ASSOCIATES (s)—C-38  
BERNARD ASSOCIATES (s)—C-38  
BILL-DAVID ASSOCIATES INC. (s)—C-54  
BMC COMMUNICATIONS (s)—C-38  
BROAD STREET VENTURES (s)—C-39  
BROAD STREET VENTURES (s)—C-54  
STUART N. BROTMAN (s)—C-39  
BUSINESS SYSTEMS (s)—C-39  
CABLE MANAGEMENT SERVICES (s)—C-39  
CABLE TECHNOLOGIES INTERNATIONAL INC. (s)—C-39  
CABLEDATA (d)—C-74  
CB COMMUNICATION INC. (s)—C-40  
CHRISTIAN TELEVISION NETWORK (s)—C-7  
COAXIAL ANALYSTS INC. (s)—C-40  
COMSAT VIDEO ENTERPRISES (s)—C-40  
CONLEY & ASSOCIATES (s)—C-40  
CONLEY & ASSOCIATES (s)—C-57  
COOLEY ASSOCIATES INC. (s)—C-41  
COOPER-RUTTER ASSOCIATES INC. (s)—C-41  
CTV TELEVISION NETWORK (s)—C-9  
WILLIAM KENNETH CUMMING & ASSOCIATES (s)—C-41  
THE DEER RIVER GROUP (s)—C-41  
THE DEER RIVER GROUP (s)—C-57  
DeHART BROADCAST BROKERS (s)—C-58  
DES ASSOCIATES (s)—C-58  
DONNELLEY MARKETING INFORMATION SERVICES (s)—C-41  
E & M CABLE ASSOCIATES INC. (s)—C-41  
NORMAN FISCHER & ASSOCIATES (s)—C-58  
NORMAN FISCHER & ASSOCIATES INC. (s)—C-42  
CLIFTON GARDINER & ASSOCIATES INC. (s)—C-59  
GILL & ASSOCIATES (s)—C-59  
JEFF GOLD PRODUCTIONS INC. (s)—C-13  
GRACE, RUETZ & CO. P.C. (s)—C-42  
HARRISON, BOND & PECARD (s)—C-43  
HARRISON, BOND & PECARD (s)—C-59  
JAMES C. HIRSCH COMMUNICATIONS SERVICES (s)—C-43  
THE HOARTY CORP. (s)—C-43  
IMMAD BROADCAST SERVICES (s)—C-85  
INTERNATIONAL CREATIVE MANAGEMENT INC. (s)—C-43  
INTERNATIONAL HOME ENTERTAINMENT INC. (s)—C-15

JIM JOHNSON & ASSOCIATES INC. (s)—C-44  
JRD PRODUCTIONS (s)—C-16  
MEL KAMPMANN ASSOCIATES (s)—C-44  
LEVINSON ENTERTAINMENT VENTURES INTERNATIONAL INC. (s)—C-17  
MALARKEY-TAYLOR ASSOCIATES INC. (s)—C-60  
MALARKEY-TAYLOR ASSOCIATES INC. (s)—C-44  
MCCOOL INC. (s)—C-44  
KENNETH R. MEADES (s)—C-44  
MERION ASSOCIATES (s)—C-45  
MERION ASSOCIATES (s)—C-61  
WARREN MILLER FILMS (s)—C-20  
PARALLEX (s)—C-45  
PARALLEX (s)—C-95  
A. PERRY & ASSOCIATES INC. (s)—C-46  
PETERS PRODUCTIONS (s)—C-23  
RADIO'S RELIABLE RESOURCES (s)—C-46  
RADIO'S RELIABLE RESOURCES (s)—C-61  
RICHARD H. ROFFMAN ASSOCIATES (s)—C-25  
SHELDON SATIN ASSOCIATES INC. (s)—C-46  
SHOOSHAN & JACKSON INC. (s)—C-46  
BILL SIMS PARTNERS (s)—C-47  
SPECTRUM PLANNING INC. (s)—C-47  
STERLING PRODUCTIONS LTD. (s)—C-27  
JOE SULLMAN & ASSOCIATES INC. (s)—C-47  
TELEVISION CABLE COMMUNICATIONS (s)—C-47  
TELEVISION CABLE COMMUNICATIONS (s)—C-64  
TRAINING DELIVERY SERVICES INC. (s)—C-47  
TRANSCOMM INC. (s)—C-48  
VIACOM INTERNATIONAL INC. (s)—C-31  
VIDEO MANAGEMENT CONSULTANTS (s)—C-48  
VSI/GLOBAL VIDEO INC. (s)—C-32  
WASHINGTON INTERNATIONAL TELEPORT (s)—C-48  
WILKIN CONSULTING SERVICES (s)—C-48  
MARY LOU WRIGHT (s)—C-50  
WALTER S. WYDRO CONSULTANTS (s)—C-50  
JIM YOUNG & ASSOCIATES INC. (s)—C-50

### 0600-1120

#### Management Systems Consulting

ALEXANDER & ASSOCIATES INC. (s)—C-38  
AUDIENCE RESEARCH & DEVELOPMENT (s)—C-38  
BCI INC. (s)—C-38  
MICHAEL S. BERKOWITZ & ASSOCIATES (s)—C-38  
BERNARD ASSOCIATES (s)—C-38  
BOOZ, ALLEN & HAMILTON INC. (s)—C-38  
THE HERBERT BOYER CO. (s)—C-39  
STUART N. BROTMAN (s)—C-39  
BROWNE, BORTZ & CODDINGTON INC. (s)—C-39  
BUSINESS SYSTEMS (s)—C-39  
CABLE TECHNOLOGIES INTERNATIONAL INC. (s)—C-74  
CABLEDATA (m & d)—C-74  
CAPITOL VIDEO COMMUNICATIONS INC. (s)—C-6  
CB COMMUNICATION INC. (s)—C-40  
COAXIAL ANALYSTS INC. (s)—C-40  
COMMUNICATIONS ENGINEERING SERVICES LTD. (s)—C-40  
COMMUNICATIONS MARKETING INC. (s)—C-40  
COMMUNICATIONS STUDIES & PLANNING INTERNATIONAL INC. (s)—C-40  
COMSAT VIDEO ENTERPRISES (s)—C-40  
CONLEY & ASSOCIATES (s)—C-40  
CONLEY & ASSOCIATES (s)—C-57  
COOLEY ASSOCIATES INC. (s)—C-41  
COOPER-RUTTER ASSOCIATES INC. (s)—C-41  
DONNELLEY MARKETING INFORMATION SERVICES (s)—C-41  
E & M CABLE ASSOCIATES INC. (s)—C-41  
FIRST DATA RESOURCES INC. (s)—C-42  
NORMAN FISCHER & ASSOCIATES (s)—C-58

NORMAN FISCHER & ASSOCIATES INC. (s)—C-42  
GILL & ASSOCIATES (s)—C-59  
GRACE, RUETZ & CO. P.C. (s)—C-42  
FREDERICK G. GRIFFIN, P.C. (s)—C-43  
HAMILTON COMMUNICATIONS CONSULTANTS INC. (s)—C-43  
HANSON & ASSOCIATES (s)—C-59  
THE HOLT CORPORATION (s)—C-60  
IMMAD BROADCAST SERVICES (s)—C-85  
JAMAR-RICE CO. (s)—C-60  
JEFFERSON-PILOT DATA SERVICES INC. (s)—C-43  
KOMPAS/BIEL & ASSOCIATES INC. (s)—C-44  
FRANK N. MAGID ASSOCIATES (s)—C-44  
MALARKEY-TAYLOR ASSOCIATES INC. (s)—C-44  
KENNETH R. MEADES (s)—C-44  
MERION ASSOCIATES (s)—C-45  
MERION ASSOCIATES (s)—C-61  
METROWEST COMMUNICATIONS GROUP (s)—C-45  
MORCOM SYSTEMS INC. (s)—C-45  
MSI TELECOM CONSULTANTS GROUP (s)—C-45  
MULTICOMM SCIENCES INTERNATIONAL INC. (s)—C-45  
ROBERT R. NATHAN ASSOCIATES INC. (s)—C-45  
NORMAN HECHT & ASSOCIATES (s)—C-43  
O. D. PAGE, PROFESSIONAL ENGINEERS & CONSULTANTS (s)—C-45  
A. PERRY & ASSOCIATES INC. (s)—C-46  
THE WARD L. QUAAAL CO. (s)—C-48  
RADIO'S RELIABLE RESOURCES (s)—C-46  
RADIO'S RELIABLE RESOURCES (s)—C-61  
ROSNER TELEVISION SYSTEMS INC. (s)—C-46  
SATELLITE NETWORK SYSTEMS (s)—C-26  
SHELDON SATIN ASSOCIATES INC. (s)—C-46  
SCOTT & CO. (s)—C-46  
SEMO COMMUNICATIONS CORP. (s)—C-46  
SPECTRUM PLANNING INC. (s)—C-47  
STERN TELECOMMUNICATIONS CORP. (s)—C-47  
TAPSCAN INC., TVSCAN DIV. (s)—C-102  
TELEVISION CABLE COMMUNICATIONS (s)—C-64  
TRAINING DELIVERY SERVICES INC. (s)—C-47  
VIDEO COMMUNICATIONS INC. (s)—C-48  
VIDEO DESIGN PRO (s)—C-108  
VIDEO MANAGEMENT CONSULTANTS (s)—C-48  
WALKER MEDIA INC. (s)—C-64  
WASHINGTON INTERNATIONAL TELEPORT (s)—C-48  
WORLD WIDE INFORMATION SERVICES INC. (s)—C-50  
MARY LOU WRIGHT (s)—C-50  
WALTER S. WYDRO CONSULTANTS (s)—C-50

### 0600-1140

#### Market Research

AGB/INFORMATION & ANALYSIS INC. (s)—C-38  
ALEXANDER & ASSOCIATES INC. (s)—C-38  
AUDIENCE RESEARCH & DEVELOPMENT (s)—C-38  
MICHAEL S. BERKOWITZ & ASSOCIATES (s)—C-38  
THE HERBERT BOYER CO. (s)—C-39  
BROADCAST DATA SERVICES (s)—C-39  
BROADCAST INVESTMENT ANALYSTS, INC. (s)—C-39  
STUART N. BROTMAN (s)—C-39  
BROWNE, BORTZ & CODDINGTON INC. (s)—C-39  
CABLE MARKETING SERVICES INC. (s)—C-39  
CABLE TECHNOLOGIES INTERNATIONAL INC. (s)—C-74  
CABLE TECHNOLOGIES INTERNATIONAL INC. (s)—C-39  
CATV/GROUP I (s)—C-40  
CATZEL, THOMAS & ASSOCIATES (s)—C-7

CB COMMUNICATION INC. (s)—C-40  
CLS2 (s)—C-40  
COMMUNICATIONS MARKETING INC. (s)—C-40  
COMMUNICATIONS STUDIES & PLANNING INTERNATIONAL INC. (s)—C-40  
CONLEY & ASSOCIATES (s)—C-40  
CONLEY & ASSOCIATES (s)—C-57  
CTV TELEVISION NETWORK (s)—C-9  
DATAWORLD (s)—C-41  
THE DEER RIVER GROUP (s)—C-41  
DIRECT VIDEO MARKETING INC. (s)—C-41  
DONNELLEY MARKETING INFORMATION SERVICES (s)—C-41  
EDM & ASSOCIATES INC. (s)—C-41  
NORMAN FISCHER & ASSOCIATES (s)—C-58  
NORMAN FISCHER & ASSOCIATES INC. (s)—C-42  
FRAZIER, GROSS & KADLEC INC. (s)—C-42  
HARRISON, BOND & PECARD (s)—C-43  
HARRISON, BOND & PECARD (s)—C-59  
JAMES C. HIRSCH COMMUNICATIONS SERVICES (s)—C-43  
THE HOLT CORPORATION (s)—C-60  
IEC CO. (s)—C-85  
INTERACTIVE MARKET SYSTEMS (s)—C-43  
INTERNATIONAL TREASURES (s)—C-16  
JIM JOHNSON & ASSOCIATES INC. (s)—C-44  
KALBA INTERNATIONAL INC. (s)—C-44  
MEL KAMPMANN ASSOCIATES (s)—C-44  
KOMPAS/BIEL & ASSOCIATES INC. (s)—C-44  
FRANK N. MAGID ASSOCIATES (s)—C-44  
MALARKEY-TAYLOR ASSOCIATES INC. (s)—C-60  
MALARKEY-TAYLOR ASSOCIATES INC. (s)—C-44  
MALARKEY-TAYLOR RESEARCH (s)—C-44  
MARCONI COMMUNICATION SYSTEMS LTD. (s)—C-90  
MARKETING RESEARCH CONSULTANTS INC. (s)—C-44  
McHUGH & HOFFMAN INC. (s)—C-44  
MSI TELECOM CONSULTANTS GROUP (s)—C-45  
MULTICOMM SCIENCES INTERNATIONAL INC. (s)—C-45  
JACK MYERS COMMUNICATIONS INC. (s)—C-45  
ROBERT R. NATHAN ASSOCIATES INC. (s)—C-45  
NORMAN HECHT & ASSOCIATES (s)—C-43  
PARALLEX (s)—C-45  
PARALLEX (s)—C-95  
PETERS PRODUCTIONS (s)—C-23  
RADIO'S RELIABLE RESOURCES (s)—C-46  
RADIO'S RELIABLE RESOURCES (s)—C-61  
RESEARCH COUNSEL OF WASHINGTON (s)—C-46  
THE RESEACH GROUP (s)—C-46  
RICHSER PRODUCTIONS LTD. (s)—C-25  
RICHARD H. ROFFMAN ASSOCIATES (s)—C-25  
SCHIFF-JONES LTD. (s)—C-46  
SCHIFF-JONES LTD. (s)—C-26  
SCOTT & CO. (s)—C-46  
M. H. SEIDEN & ASSOCIATES INC. (s)—C-46  
SPECTRUM PLANNING INC. (s)—C-47  
CLAIRE STERN ASSOCIATES INC. (s)—C-47  
TAPSCAN INC., TVSCAN DIV. (s)—C-102  
PARRY D. TEASDALE (s)—C-28  
TELETECH COMMUNICATIONS (s)—C-47  
TEMPLE, BARKER & SLOANE INC. (s)—C-47  
TOCOM DIV., GENERAL INSTRUMENT CORP. (s)—C-104  
TRANSCOMM INC. (s)—C-48  
TV SPORTS SCENE INC. (s)—C-30  
VIDEO MANAGEMENT CONSULTANTS (s)—C-48  
VIDEO PROBE IN FOCUS (s)—C-48  
VIDEO RESEARCH SYSTEMS (s)—C-48  
WARREN PUBLISHING INC. (s)—C-48  
WILKIN CONSULTING SERVICES (s)—C-48  
WORLD WIDE INFORMATION SERVICES INC. (s)—C-50

## 0600-1160

## Marketing

ADS AUDIO VISUAL PRODUCTIONS INC. (s)—C-3  
 AGB/INFORMATION & ANALYSIS INC. (s)—C-38  
 AUDIENCE RESEARCH & DEVELOPMENT (s)—C-38  
 BARUCH TELEVISION GROUP (s)—C-5  
 MICHAEL S. BERKOWITZ & ASSOCIATES (s)—C-38  
 THE HERBERT BOYER CO. (s)—C-39  
 BROADCAST-CABLE ASSOCIATES (s)—C-39  
 STUART N. BROTMAN (s)—C-39  
 CABLE MANAGEMENT SERVICES (s)—C-39  
 CABLE MARKETING SERVICES INC. (s)—C-39  
 CABLE TECHNOLOGIES INTERNATIONAL INC. (s)—C-39  
 CATV AMIC CO. (s)—C-40  
 CATV SUBSCRIBER SERVICES INC. (s)—C-40  
 CATV/GROUP I (s)—C-40  
 CATZEL, THOMAS & ASSOCIATES (s)—C-7  
 CB COMMUNICATION INC. (s)—C-40  
 COAXIAL ANALYSTS INC. (s)—C-40  
 COMMUNICATION MARKETING & CONSULTING LTD. (s)—C-77  
 COMMUNICATIONS RESOURCES L.P. (s)—C-8  
 CONLEY & ASSOCIATES (s)—C-40  
 COOPER-RUTTER ASSOCIATES INC. (s)—C-41  
 CTV TELEVISION NETWORK (s)—C-9  
 DECIBEL PRODUCTS INC. (s)—C-78  
 THE DEER RIVER GROUP (s)—C-41  
 DeHART BROADCAST BROKERS (s)—C-58  
 DIRECT VIDEO MARKETING INC. (s)—C-41  
 DONNELLEY MARKETING INFORMATION SERVICES (s)—C-41  
 E & M CABLE ASSOCIATES INC. (s)—C-41  
 FISHING THE WEST (s)—C-12  
 FRANK GARI PRODUCTIONS INC. (s)—C-13  
 JEFF GOLD PRODUCTIONS INC. (s)—C-13  
 HANSON & ASSOCIATES (s)—C-59  
 HARMONY GOLD USA INC. (s)—C-14  
 JAMES C. HIRSCH COMMUNICATIONS SERVICES (s)—C-43  
 THOMAS HORTON ASSOCIATES (s)—C-15  
 JOHN ILTIS ASSOCIATES (s)—C-43  
 THE INDEPENDENT GROUP OF COS. INC. (s)—C-43  
 INTERACTIVE MARKET SYSTEMS (s)—C-43  
 JIM O'HNSON & ASSOCIATES INC. (s)—C-44  
 JRD PRODUCTIONS (s)—C-16  
 ROBERT KEITH & CO. INC. (s)—C-87  
 ROBERT KEITH & CO. INC. (s)—C-44  
 LBS COMMUNICATIONS (s)—C-17  
 LEARN INCORPORATED (s)—C-17  
 LEVINSON ENTERTAINMENT VENTURES INTERNATIONAL INC. (s)—C-17  
 FRANK N. MAGID ASSOCIATES (s)—C-44  
 MALARKEY-TAYLOR ASSOCIATES INC. (s)—C-44  
 MALARKEY-TAYLOR RESEARCH (s)—C-44  
 MARCONI COMMUNICATION SYSTEMS LTD. (s)—C-90  
 MARKETING RESEARCH CONSULTANTS INC. (s)—C-44  
 McHUGH & HOFFMAN INC. (s)—C-44  
 KENNETH R. MEADES (s)—C-44  
 MERION ASSOCIATES (s)—C-45  
 MERION ASSOCIATES (s)—C-61  
 METROWEST COMMUNICATIONS GROUP (s)—C-45  
 METROWEST COMMUNICATIONS GROUP (s)—C-19  
 WARREN MILLER FILMS (s)—C-20  
 MSS (MODERN SATELLITE SERVICES) (s)—C-21  
 JACK MYERS COMMUNICATIONS INC. (s)—C-45  
 NATIONAL COLLEGE TELEVISION (s)—C-21  
 NEW VISIONS INC. (s)—C-21  
 NFL FILMS INC. (s)—C-22  
 NORMAN HECHT & ASSOCIATES (s)—C-43  
 PARALLEX (s)—C-45  
 PARALLEX (s)—C-95

PARROT COMMUNICATIONS INC. (s)—C-23  
 PETERS PRODUCTIONS (s)—C-23  
 PICTURE MUSIC INTERNATIONAL (s)—C-23  
 THE R CORP. (s)—C-46  
 THE RESEACH GROUP (s)—C-46  
 GEORGE T. RODMAN INC. (s)—C-46  
 RICHARD H. ROFFMAN ASSOCIATES (s)—C-25  
 GLENN ROLAND FILMS (s)—C-26  
 SACRED HEART PROGRAM INC. (s)—C-26  
 SAGE ENTERTAINMENT ENTERPRISES CORP. (s)—C-26  
 SATELLITE NETWORK SYSTEMS (s)—C-26  
 SCHIFF-JONES LTD. (s)—C-46  
 SCHIFF-JONES LTD. (s)—C-26  
 SEMO COMMUNICATIONS CORP. (s)—C-46  
 SHIELD PRODUCTIONS INC. (s)—C-26  
 BILL SIMS PARTNERS (s)—C-47  
 SJOCOM INC. (s)—C-47  
 STERLING PRODUCTIONS LTD. (s)—C-27  
 TAILFORD ASSOCIATES CABLE GROUP (s)—C-47  
 TAPSCAN INC., TVSCAN DIV. (s)—C-102  
 TELECRAFTER SERVICES CORP. (s)—C-47  
 TELETECH COMMUNICATIONS (s)—C-47  
 TRAINING DELIVERY SERVICES INC. (s)—C-47  
 TRANSCOMM INC. (s)—C-48  
 TV SPORTS SCENE INC. (s)—C-30  
 UNITED PRESS INTERNATIONAL (s)—C-37  
 VIDEO RESEARCH SYSTEMS (s)—C-48  
 VSI/GLOBAL VIDEO INC. (s)—C-32  
 WLM CONSULTANTS (s)—C-64  
 WORLD EVENTS PRODUCTIONS LTD. (s)—C-34  
 WALTER S. WYDRO CONSULTANTS (s)—C-50  
 JIM YOUNG & ASSOCIATES INC. (s)—C-50

## 0600-1165

## Mergers/Acquisitions

ALEXANDER & ASSOCIATES INC. (s)—C-38  
 THE BANK OF NEW YORK (s)—C-53  
 THE HERBERT BOYER CO. (s)—C-39  
 ROBERT W. BRECKNER (s)—C-54  
 CABLE MEDIA ASSOCIATES INC. (s)—C-55  
 CHAPMAN ASSOCIATES (s)—C-55  
 FLEET NATIONAL BANK (s)—C-58  
 CLIFTON GARDINER & ASSOCIATES INC. (s)—C-59  
 KALBA INTERNATIONAL INC. (s)—C-44  
 LESTER KAMIN & COMPANY (s)—C-60  
 MITCHELL & ASSOCIATES INC. (s)—C-61  
 ROBERT MURPHY ASSOCIATES (s)—C-45  
 NORMAN HECHT & ASSOCIATES (s)—C-43  
 PHILIPS CREDIT CORP. (s)—C-61  
 RITZEL COMMUNICATIONS INC. (m)—C-63  
 THOMSON MCKINNON SECURITIES INC. (m)—C-64  
 EDWIN TORNBORG & CO. INC. (s)—C-64  
 WALTER S. WYDRO CONSULTANTS (s)—C-50  
 WALTER S. WYDRO CONSULTANTS (s)—C-64

## 0600-1180

## Mobile Vehicle Construction

ASN TELEVISION NETWORK (s)—C-4  
 BAY AREA MOBILETAPE INC. (s)—C-5  
 THE CAMERA MART INC. (s)—C-74  
 DALSAT INC. (s)—C-78  
 EDM & ASSOCIATES INC. (s)—C-41  
 GENERAL MACHINE PRODUCTS CO. INC. (s)—C-83  
 GENERAL TELEVISION NETWORK (s)—C-83  
 GRAY COMMUNICATIONS CONSULTANTS INC. (s)—C-42  
 HARRIS CORP. (Broadcast Division) (s)—C-84  
 IMMAD BROADCAST SERVICE (s)—C-43  
 IMMAD BROADCAST SERVICES (s)—C-85  
 LIGHTING ELECTRIC OF PENNSYLVANIA INC. (s)—C-89  
 LINES VIDEO SYSTEMS (s)—C-89  
 MOBILE-CAM PRODUCTS (s)—C-92  
 NORTHWEST MOBILE TELEVISION (s)—C-22  
 ROSNER TELEVISION SYSTEMS INC. (s)—C-46

TELE-MEASUREMENTS INC. (s)—C-103  
 VAUGHN COMMUNICATIONS GROUP (s)—C-106  
 VERTEX COMMUNICATIONS CORP. (s)—C-106  
 VIDEO MANAGEMENT CONSULTANTS (s)—C-48

## 0600-1200

## Music Library

BOOSEY & HAWKES INC. (s)—C-6  
 CAPITOL PRODUCTION MUSIC (s)—C-6  
 COMMUNICREATIONS INC. (s)—C-8  
 COMPRO PRODUCTIONS (s)—C-8  
 CORELLI-JACOBS RECORDING INC. (s)—C-9  
 CRAWLEYS ANIMATION INC. (s)—C-9  
 DE WOLFE MUSIC LIBRARY INC. (s)—C-9  
 BERT ELLIOTT SOUND INC. (s)—C-10  
 GANNETT PRODUCTION SERVICES/KUSA-TV (s)—C-13  
 HOLLYWOOD VAULTS INC. (s)—C-15  
 THE INDEPENDENT GROUP OF COS. INC. (s)—C-43  
 KAMEN AUDIO PRODUCTIONS INC. (s)—C-16  
 LBS COMMUNICATIONS (s)—C-17  
 EDDY MANSON PRODUCTIONS INC./MARGERY MUSIC INC. (s)—C-18  
 MINCEY VIDEO & FILM/MINCEY PRODUCTIONS INC. (s)—C-20  
 NFL FILMS INC. (s)—C-22  
 SHIELD PRODUCTIONS INC. (s)—C-26  
 62ND STREET PRODUCTIONS (s)—C-27  
 STOREEL CORP. (s)—C-101  
 SUNBURY MUSIC CANADA LTD. (CAPAC), DUNBAR MUSIC CANADA LTD. (PRO) (s)—C-28  
 TAPE-ATHON CORP. (s)—C-102  
 W.R.S. MOTION PICTURE & VIDEO LABS (s)—C-35

## 0600-1250

## Operations Analysis

CABLEDATA (m & d)—C-74  
 HARRISON, BOND & PECARO (s)—C-43  
 HARRISON, BOND & PECARO (s)—C-59

## 0600-1320

## Personnel Recruiting/Search

AUDIENCE RESEARCH & DEVELOPMENT (s)—C-38  
 BMC COMMUNICATIONS (s)—C-38  
 THE HERBERT BOYER CO. (s)—C-39  
 STUART N. BROTMAN (s)—C-39  
 CABLE MARKETING SERVICES INC. (s)—C-39  
 CABLE SEARCH ASSOCIATES (s)—C-39  
 CONLEY & ASSOCIATES (s)—C-40  
 CONLEY & ASSOCIATES (s)—C-57  
 CTV TELEVISION NETWORK (s)—C-9  
 EDEN BROADCAST SERVICES INC. (s)—C-58  
 NORMAN FISCHER & ASSOCIATES (s)—C-58  
 NORMAN FISCHER & ASSOCIATES INC. (s)—C-42  
 JEFF GOLD PRODUCTIONS INC. (s)—C-13  
 J. C. HUMKE ASSOCIATES INC. (s)—C-43  
 INTERNATIONAL CREATIVE MANAGEMENT INC. (s)—C-43  
 KEY SYSTEMS (s)—C-44  
 FRANK N. MAGID ASSOCIATES (s)—C-44  
 ROBERT MURPHY ASSOCIATES (s)—C-45  
 PYRAMID VIDEO INC. (s)—C-25  
 RADIO'S RELIABLE RESOURCES (s)—C-46  
 RADIO'S RELIABLE RESOURCES (s)—C-61  
 RICHARD H. ROFFMAN ASSOCIATES (s)—C-25  
 RICHARD STEIN & ASSOCIATES (s)—C-47  
 JOE SULLIVAN & ASSOCIATES INC. (s)—C-47  
 PARRY D. TEASDALE, STATION DEVELOPMENT CONSULTANT (s)—C-47

TRAINING DELIVERY SERVICES INC. (s)—C-47  
 VIDEO MANAGEMENT CONSULTANTS (s)—C-48  
 VSI/GLOBAL VIDEO INC. (s)—C-32  
 WILKIN CONSULTING SERVICES (s)—C-48  
 CARTER WRIGHT ENTERPRISES (s)—C-35  
 MARY LOU WRIGHT (s)—C-50

## 0600-1340

## Production/Post-Production

ABN/FOCAL POINT TV NEWS NETWORK (s)—C-35  
 AILES COMMUNICATIONS INC. (s)—C-3  
 ALLEGRO PRODUCTIONS INC. (s)—C-3  
 ANIFORMS INC. (s)—C-4  
 ASN TELEVISION NETWORK (s)—C-4  
 ATLANTIC VIDEO INC. (s)—C-4  
 ROBERT BARON & ASSOCIATES (s)—C-5  
 BAY AREA MOBILETAPE INC. (s)—C-5  
 BEXEL CORP. (s)—C-5  
 BIJOU PRODUCTIONS (s)—C-5  
 BRAVERMAN PRODUCTIONS INC. (s)—C-6  
 BILL BURRUD PRODUCTIONS (s)—C-6  
 STEVE CAMPUS PRODUCTIONS INC. (s)—C-6  
 CAMRAC STUDIOS (s)—C-6  
 STEPHEN J. CANNELL PRODUCTIONS (s)—C-6  
 CAPITOL VIDEO COMMUNICATIONS INC. (s)—C-6  
 CATALYST PRODUCTION SERVICES (s)—C-7  
 CATZEL, THOMAS & ASSOCIATES (s)—C-7  
 CAV COMMUNICATIONS CORP. (s)—C-40  
 CB COMMUNICATION INC. (s)—C-40  
 CENTER VIDEO INDUSTRIAL CO. INC. (s)—C-75  
 CINECRAFT INC. (s)—C-7  
 COLUMBIA PICTURES INTERNATIONAL CORP. (s)—C-8  
 COMPRO PRODUCTIONS (s)—C-8  
 COMSAT VIDEO ENTERPRISES (s)—C-40  
 COMTEL VIDEO SERVICES INC. (s)—C-40  
 COMTEL VIDEO SERVICES INC. (s)—C-8  
 WILLIAM L. COOPER PRODUCTIONS INC. (s)—C-8  
 CRAWLEYS ANIMATION INC. (s)—C-9  
 CREATIVE PROGRAMMING INC. (s)—C-9  
 CTV TELEVISION NETWORK (s)—C-9  
 CYCLE SAT (s)—C-9  
 DAL TV ASSOCIATES (s)—C-9  
 HAP DENNIS PRODUCTIONS (s)—C-9  
 DESTINATION TELEVISION (s)—C-9  
 JERRY DEXTER PRODUCTIONS INC. (s)—C-10  
 DEXTER, DRYER & LAI (s)—C-9  
 D4 FILM STUDIOS INC. (s)—C-10  
 DIRECT VIDEO MARKETING INC. (s)—C-41  
 DREW ASSOCIATES INC. (s)—C-10  
 DU ART VIDEO (s)—C-10  
 MICHAEL DUNN PRODUCTIONS (s)—C-10  
 BERT ELLIOTT SOUND INC. (s)—C-10  
 EYE CONTACT INC. (s)—C-11  
 FILMLIFE INC. (s)—C-12  
 FILMS FOR EDUCATORS/FILMS FOR TELEVISION (s)—C-12  
 FIRST CHICAGO TELEMEDIA SERVICES (s)—C-12  
 FISHING THE WEST (s)—C-12  
 FORMAN PRODUCTIONS INC. (s)—C-12  
 FUTURE PRODUCTIONS INC. (s)—C-82  
 GANNETT PRODUCTION SERVICES/KUSA-TV (s)—C-13  
 FRANK GARI PRODUCTIONS INC. (s)—C-42  
 JEFF GOLD PRODUCTIONS INC. (s)—C-13  
 GOODWAY MARKETING INC. (s)—C-42  
 HARMONY GOLD USA INC. (s)—C-14  
 HBO STUDIO PRODUCTIONS (s)—C-15  
 HOLLYWOOD VAULTS INC. (s)—C-15  
 THOMAS HORTON ASSOCIATES (s)—C-15  
 INTERMEDIA ARTS MINNESOTA (s)—C-15  
 JUMP VIDEOCONFERENCE GROUP (s)—C-16  
 KINETIC DESIGN SYSTEMS LTD. (s)—C-16  
 WALTER J. KLEIN CO. LTD. (s)—C-17  
 KLUGE COMMUNICATIONS INC. (s)—C-17  
 LASER EDIT INC. (s)—C-17

## SERVICES—0600

LBS COMMUNICATIONS (s)—C-17  
LeSEA BROADCASTING NETWORK (s)—C-17  
GENE LESTER PRODUCTIONS (s)—C-17  
L.I. TV-NEWS (s)—C-37  
LIGHTSCAPE PRODUCTIONS INC. (s)—C-17  
MAJOR LEAGUE BASEBALL PRODUCTIONS (s)—C-18  
McGUANE STUDIO INC. (s)—C-19  
THE MEDIA EXCHANGE INC. (s)—C-19  
METROWEST COMMUNICATIONS GROUP (s)—C-45  
METROWEST COMMUNICATIONS GROUP (s)—C-19  
WARREN MILLER FILMS (s)—C-20  
MILNER-FENWICK INC. (s)—C-20  
MINCEY VIDEO & FILM/MINCEY PRODUCTIONS INC. (s)—C-20  
MODE 2 PRODUCTIONS INC. (s)—C-20  
MOTION PICTURE SERVICE CO. (s)—C-20  
L. E. NELSON SALES CORP. (s)—C-93  
NEW VISIONS INC. (s)—C-21  
NFL FILMS INC. (s)—C-22  
NORTHWEST MOBILE TELEVISION (s)—C-22  
OGLETREE PRODUCTIONS (s)—C-22  
ONE PASS INC. (s)—C-22  
PICTURE MUSIC INTERNATIONAL (s)—C-23  
PILOT PRODUCTIONS INC. (s)—C-23  
POINT OF VIEW PRODUCTIONS (s)—C-23  
PRODUCTION & SATELLITE SERVICES INC. (s)—C-46  
PYRAMID VIDEO INC. (s)—C-25  
RIVIERA PRODUCTIONS (s)—C-25  
ROCK SOLID PRODUCTIONS (s)—C-25  
GLENN ROLAND FILMS (s)—C-26  
WARREN ROSENBERG VIDEO SERVICES INC. (s)—C-26  
62nd STREET PRODUCTIONS (s)—C-27  
SKAGGS TELECOMMUNICATIONS SERVICES (s)—C-27  
**S.K.S. PRODUCTIONS INC. (s)—C-27**  
SOUTHWEST FILM LABORATORY INC. (s)—C-27  
SUDBOROUGH PRODUCTIONS (s)—C-27  
SUNBURY MUSIC CANADA LTD. (CAPAC), DUNBAR MUSIC CANADA LTD. (PRO) (s)—C-28  
TAILFORD ASSOCIATES CABLE GROUP (s)—C-47  
TANNEBRINGROSE ASSOC. INC. (s)—C-28  
TCS (TOTAL COMMUNICATION SYSTEMS) (s)—C-28  
TECHNISONIC STUDIOS INC. (s)—C-28  
TRANS-AMERICAN VIDEO INC. (s)—C-29  
TRIO VISUAL EFFECTS (s)—C-30  
TVC VIDEO INC. (s)—C-30  
U.S. CHAMBER OF COMMERCE (s)—C-31  
VIACOM INTERNATIONAL INC. (s)—C-31  
VIDEO MARKETING SERVICES INC. (s)—C-48  
VIDEOTELECOM (s)—C-108  
VIDEOWORKS (s)—C-32  
VISNEWS INTERNATIONAL (s)—C-32  
VSI/GLOBAL VIDEO INC. (s)—C-32  
WARNER BROS. TELEVISION DISTRIBUTION (s)—C-32  
WARNER/LEVINSON CORP. (s)—C-34  
WINDSOR VIDEO (s)—C-34  
WNET/THIRTEEN (Educational Bcstg. Corp.) (s)—C-34  
**SIO WOLOSHIN INC. (s)—C-34**  
WORLDWIDE BINGO INC. (s)—C-110  
WORLDWIDE TELEVISION NEWS (s)—C-37

### 0600-1550

#### Projection Room

ABN/FOCAL POINT TV NEWS NETWORK (s)—C-35  
ROBERT BARON & ASSOCIATES (s)—C-5  
BERNARD ASSOCIATES (s)—C-38  
CATZEL, THOMAS & ASSOCIATES (s)—C-7  
CINEMA SERVICES INC. (s)—C-7  
CINETUDES FILM PRODUCTIONS LTD. (s)—C-8  
CONSOLIDATED FILM INDUSTRIES (s)—C-8  
CTV TELEVISION NETWORK (s)—C-9

DINER+ALLIED FILM & VIDEO SERVICES (s)—C-10  
FIRST CHICAGO TELEMEDIA SERVICES (s)—C-12  
FORMAN PRODUCTIONS INC. (s)—C-12  
KLUGE COMMUNICATIONS INC. (s)—C-17  
WARREN MILLER FILMS (s)—C-20  
MODE 2 PRODUCTIONS INC. (s)—C-20  
MOTION PICTURE ENTERPRISES INC. (s)—C-20  
RALEIGH STUDIOS (s)—C-25  
GLENN ROLAND FILMS (s)—C-26  
SPECTRUM MOTION PICTURE LABORATORY (s)—C-27  
TANNEBRINGROSE ASSOC. INC. (s)—C-28  
VSI/GLOBAL VIDEO INC. (s)—C-32

### 0600-1560

#### Promotion

ANIFORMS INC. (s)—C-4  
ASN TELEVISION NETWORK (s)—C-4  
AUDIENCE RESEARCH & DEVELOPMENT (s)—C-38  
BROADCAST-CABLE ASSOCIATES (s)—C-39  
CABLE MARKETING SERVICES INC. (s)—C-39  
CATZEL, THOMAS & ASSOCIATES (s)—C-7  
CB COMMUNICATION INC. (s)—C-40  
COLUMBIA PICTURES INTERNATIONAL CORP. (s)—C-8  
CTV TELEVISION NETWORK (s)—C-9  
WILLIAM KENNETH CUMMING & ASSOCIATES (s)—C-41  
DeHART BROADCAST BROKERS (s)—C-58  
DIRECT VIDEO MARKETING INC. (s)—C-41  
DONNELLEY MARKETING INFORMATION SERVICES (s)—C-41  
EYE CONTACT INC. (s)—C-11  
FORMAN PRODUCTIONS INC. (s)—C-12  
FRANK GARI PRODUCTIONS INC. (s)—C-42  
JEFF GOLD PRODUCTIONS INC. (s)—C-13  
GOODWAY MARKETING INC. (s)—C-42  
HARMONY GOLD USA INC. (s)—C-14  
JAMES C. HIRSCH COMMUNICATIONS SERVICES (s)—C-43  
JOHN ILTIS ASSOCIATES (s)—C-43  
IMAGICOM PRODUCTIONS INC. (s)—C-15  
THE INDEPENDENT GROUP OF COS. INC. (s)—C-43  
INTERNATIONAL TREASURES (s)—C-16  
JIM JOHNSON & ASSOCIATES INC. (s)—C-44  
ROBERT KEITH & CO. INC. (s)—C-87  
ROBERT KEITH & CO. INC. (s)—C-44  
KINETIC DESIGN SYSTEMS LTD. (s)—C-16  
KING WORLD PRODUCTIONS (s)—C-17  
LBS COMMUNICATIONS (s)—C-17  
LEVINSON ENTERTAINMENT VENTURES INTERNATIONAL INC. (s)—C-17  
FRANK N. MAGID ASSOCIATES (s)—C-44  
MAJOR LEAGUE BASEBALL PRODUCTIONS (s)—C-18  
MCM COMMUNICATIONS (s)—C-19  
METROWEST COMMUNICATIONS GROUP (s)—C-45  
METROWEST COMMUNICATIONS GROUP (s)—C-19  
WARREN MILLER FILMS (s)—C-20  
MSS (MODERN SATELLITE SERVICES) (s)—C-21  
JACK MYERS COMMUNICATIONS INC. (s)—C-45  
NATIONAL COLLEGE TELEVISION (s)—C-21  
**NORMAN HECHT & ASSOCIATES (s)—C-43**  
PARROT COMMUNICATIONS INC. (s)—C-23  
THE R CORP. (s)—C-46  
THE RESEACH GROUP (s)—C-46  
RICHSHER PRODUCTIONS LTD. (s)—C-25  
GEORGE T. RODMAN INC. (s)—C-46  
RICHARD H. ROFFMAN ASSOCIATES (s)—C-25  
GLENN ROLAND FILMS (s)—C-26  
BILL SIMS PARTNERS (s)—C-47  
SJOCOM INC. (s)—C-47  
TAILFORD ASSOCIATES CABLE GROUP (s)—C-47

TELECOM PRODUCTIONS INC. (s)—C-28  
TRAINING DELIVERY SERVICES INC. (s)—C-47  
UNITED PRESS INTERNATIONAL (s)—C-37

### 0600-1570

#### Properties For Lease

FILMS FOR EDUCATORS/FILMS FOR TELEVISION (s)—C-12  
FILMS OF INDIA (s)—C-12  
FOX/LORBER ASSOCIATES (s)—C-12  
METROWEST COMMUNICATIONS GROUP (s)—C-45  
POINT OF VIEW PRODUCTIONS (s)—C-23  
PUNCH FILMS INC. (s)—C-24  
HAL STEIN'S COMPASS PRODUCTIONS (s)—C-27

### 0600-1575

#### Public Relations

ALEXANDER & ASSOCIATES INC. (s)—C-38  
THE AMERICAN JEWISH COMMITTEE (s)—C-4  
BARUCH TELEVISION GROUP (s)—C-5  
JOHN ILTIS ASSOCIATES (s)—C-43  
THE INDEPENDENT GROUP OF COS. INC. (s)—C-43  
LBS COMMUNICATIONS (s)—C-17  
LEVINSON ENTERTAINMENT VENTURES INTERNATIONAL INC. (s)—C-17  
MEDIALINK (s)—C-37  
JACK MYERS COMMUNICATIONS INC. (s)—C-45  
**SATELLITE NETWORK SYSTEMS (s)—C-26**

### 0600-1600

#### Rate Research

STUART N. BROTMAN (s)—C-39  
CABLE TECHNOLOGIES INTERNATIONAL INC. (s)—C-74  
CB COMMUNICATION INC. (s)—C-40  
COMMUNICATIONS MARKETING INC. (s)—C-40  
COOPER-RUTTER ASSOCIATES INC. (s)—C-41  
E & M CABLE ASSOCIATES INC. (s)—C-41  
EDM & ASSOCIATES INC. (s)—C-41  
INTERACTIVE MARKET SYSTEMS (s)—C-43  
MALARKEY-TAYLOR ASSOCIATES INC. (s)—C-44  
MALARKEY-TAYLOR RESEARCH (s)—C-44  
ROBERT R. NATHAN ASSOCIATES INC. (s)—C-45  
**NORMAN HECHT & ASSOCIATES (s)—C-43**  
TAPSCAN INC., TVSCAN DIV. (s)—C-102  
TELEVISION CABLE COMMUNICATIONS (s)—C-47  
WILKIN CONSULTING SERVICES (s)—C-48

### 0600-1640

#### Recording Studios

ABN/FOCAL POINT TV NEWS NETWORK (s)—C-35  
ACOUSTIC SYSTEMS (s)—C-67  
ADS AUDIO VISUAL PRODUCTIONS INC. (s)—C-3  
ADVERTISERS BROADCASTING CO. (s)—C-3  
ASN TELEVISION NETWORK (s)—C-4  
BAJUS-JONES FILM CORP. (s)—C-4  
ROBERT BARON & ASSOCIATES (s)—C-5  
BERNARD ASSOCIATES (s)—C-38  
BONNEVILLE MEDIA COMMUNICATIONS (s)—C-6  
CAPITOL VIDEO COMMUNICATIONS INC. (s)—C-6  
CATZEL, THOMAS & ASSOCIATES (s)—C-7  
CIANI/MUSICA INC. & C/M STUDIOS (s)—C-7  
CINECRAFT INC. (s)—C-7

CINEMA SERVICES INC. (s)—C-7  
COMMUNICATIONS INC. (s)—C-8  
COMPRO PRODUCTIONS (s)—C-8  
CONTINENTAL FILM PRODUCTIONS CORP. (s)—C-8  
CTV TELEVISION NETWORK (s)—C-9  
BERT ELLIOTT SOUND INC. (s)—C-10  
DON ELLIOTT PRODUCTIONS (s)—C-10  
FUTURE PRODUCTIONS INC. (s)—C-82  
J. C. HUMKE ASSOCIATES INC. (s)—C-43  
IMMAD BROADCAST SERVICE (s)—C-43  
INTERSOUND (s)—C-16  
K & H PRODUCTIONS INC. (s)—C-16  
KAMEN AUDIO PRODUCTIONS INC. (s)—C-16  
KINETIC DESIGN SYSTEMS LTD. (s)—C-16  
KLUGE COMMUNICATIONS INC. (s)—C-17  
LIGHTSCAPE PRODUCTIONS INC. (s)—C-17  
METROWEST COMMUNICATIONS GROUP (s)—C-45  
METROWEST COMMUNICATIONS GROUP (s)—C-19  
MINCEY VIDEO & FILM/MINCEY PRODUCTIONS INC. (s)—C-20  
MODE 2 PRODUCTIONS INC. (s)—C-20  
MOTION PICTURE ENTERPRISES INC. (s)—C-20  
MUSIFEX INC. (s)—C-21  
NFL FILMS INC. (s)—C-22  
PETERS PRODUCTIONS (s)—C-23  
PILOT PRODUCTIONS INC. (s)—C-23  
GLENN ROLAND FILMS (s)—C-26  
SEAR SOUND (s)—C-26  
SHIELD PRODUCTIONS INC. (s)—C-26  
62nd STREET PRODUCTIONS (s)—C-27  
SKAGGS TELECOMMUNICATIONS SERVICES (s)—C-27  
SOUTHWEST FILM LABORATORY INC. (s)—C-27  
SPECTRUM MOTION PICTURE LABORATORY (s)—C-27  
SUDBOROUGH PRODUCTIONS (s)—C-27  
SUNBURY MUSIC CANADA LTD. (CAPAC), DUNBAR MUSIC CANADA LTD. (PRO) (s)—C-28  
TECHNISONIC STUDIOS INC. (s)—C-28  
TRANS-AMERICAN VIDEO INC. (s)—C-29  
U.S. CHAMBER OF COMMERCE (s)—C-31  
WARNER/LEVINSON CORP. (s)—C-34  
WESTON WOODS STUDIOS INC. (s)—C-34  
**SIO WOLOSHIN INC. (s)—C-34**  
CARTER WRIGHT ENTERPRISES (s)—C-35  
W.R.S. MOTION PICTURE & VIDEO LABS (s)—C-35

### 0600-1660

#### Research

AGB/INFORMATION & ANALYSIS INC. (s)—C-38  
ALLIED CAPITAL CORP. (s)—C-53  
AUDIENCE RESEARCH & DEVELOPMENT (s)—C-38  
MICHAEL S. BERKOWITZ & ASSOCIATES (s)—C-38  
BROADCAST DATA SERVICES (s)—C-39  
**BROADCAST INVESTMENT ANALYSTS, INC. (s)—C-39**  
BROADCAST-CABLE ASSOCIATES (s)—C-39  
STUART N. BROTMAN (s)—C-39  
BROWNE, BORTZ & CODDINGTON INC. (s)—C-39  
CABLE TECHNOLOGIES INTERNATIONAL INC. (s)—C-74  
CABLE TECHNOLOGIES INTERNATIONAL INC. (s)—C-39  
CALIFORNIA CABLE LETTER (s)—C-40  
CB COMMUNICATION INC. (s)—C-40  
COMMUNICATIONS MARKETING INC. (s)—C-40  
COMMUNICATIONS STUDIES & PLANNING INTERNATIONAL INC. (s)—C-40  
COMWAVE (s)—C-77  
COOPER-RUTTER ASSOCIATES INC. (s)—C-41  
CTIC ASSOCIATES (s)—C-41  
CTV TELEVISION NETWORK (s)—C-9



DATAWORLD (s)—C-41  
 THE DEER RIVER GROUP (s)—C-41  
 DES ASSOCIATES (s)—C-58  
 DESIGN AUTOMATION INC. (s)—C-41  
 DONNELLEY MARKETING INFORMATION SERVICES (s)—C-41  
 EDM & ASSOCIATES INC. (s)—C-41  
 NORMAN FISCHER & ASSOCIATES (s)—C-58  
 NORMAN FISCHER & ASSOCIATES INC. (s)—C-42  
 FRAZIER, GROSS & KADLEC INC. (s)—C-42  
 FREDERICK G. GRIFFIN, P.C. (s)—C-43  
 SHERMAN GRINBERG FILM LIBRARIES INC. (s)—C-14  
 HARRISON, BOND & PECARO (s)—C-43  
 HARRISON, BOND & PECARO (s)—C-59  
 JAMES C. HIRSCH COMMUNICATIONS SERVICES (s)—C-43  
 THE HOLT CORPORATION (s)—C-60  
 JIM JOHNSON & ASSOCIATES INC. (s)—C-44  
 KALBA INTERNATIONAL INC. (s)—C-44  
 M. A. KEMPNER INC. (s)—C-16  
 KOMPAS/BIEL & ASSOCIATES INC. (s)—C-44  
 LBS COMMUNICATIONS (s)—C-17  
 LECHMAN & JOHNSON INC. (s)—C-44  
 LIGHTSCAPE PRODUCTIONS INC. (s)—C-17  
 FRANK N. MAGID ASSOCIATES (s)—C-44  
 MALARKEY-TAYLOR ASSOCIATES INC. (s)—C-44  
 MALARKEY-TAYLOR RESEARCH (s)—C-44  
 MARKETING RESEARCH CONSULTANTS INC. (s)—C-44  
 MCHUGH & HOFFMAN INC. (s)—C-44  
 KENNETH R. MEADES (s)—C-44  
 MEDIA TECHNOLOGY ASSOCIATES LTD. (s)—C-44  
 MPB TECHNOLOGIES INC. (s)—C-45  
 JACK MYERS COMMUNICATIONS INC. (s)—C-45  
 ROBERT R. NATHAN ASSOCIATES INC. (s)—C-45  
 NAVY OFFICES OF INFORMATION (OI-03) (s)—C-21  
 NFL FILMS INC. (s)—C-22  
 PARALLEX (s)—C-95  
 PARROT COMMUNICATIONS INC. (s)—C-23  
 PETERS PRODUCTIONS (s)—C-23  
 POINT OF VIEW PRODUCTIONS (s)—C-23  
 RADIO'S RELIABLE RESOURCES (s)—C-46  
 RADIO'S RELIABLE RESOURCES (s)—C-61  
 THE RESEACH GROUP (s)—C-46  
 M. H. SEIDEN & ASSOCIATES INC. (s)—C-46  
 CLAIRE STERN ASSOCIATES INC. (s)—C-47  
 STERN TELECOMMUNICATIONS CORP. (s)—C-47  
 PARRY D. TEASDALE, STATION DEVELOPMENT CONSULTANT (s)—C-47  
 TELESTRATEGIES (s)—C-47  
 TEMPLE, BARKER & SLOANE INC. (s)—C-47  
 VIDEO PROBE IN FOCUS (s)—C-48  
 VIDEO RESEARCH SYSTEMS (s)—C-48  
 WARREN PUBLISHING INC. (s)—C-48  
 WILKIN CONSULTING SERVICES (s)—C-48  
 WLM CONSULTANTS (s)—C-64

**0600-1670**  
**Sales Representative**

JEROME BALSAM FILMS INC. (s)—C-5  
 CABLE MARKETING SERVICES INC. (s)—C-39  
 CABLE TECHNOLOGIES INTERNATIONAL INC. (s)—C-74  
 CABLE TECHNOLOGIES INTERNATIONAL INC. (s)—C-39  
 CABLEMEDIA ADVERTISING INC. (s)—C-39  
 CAMELOT ENTERTAINMENT (s)—C-6  
 CATV/GROUP I (s)—C-40  
 COMMUNICATION MARKETING & CONSULTING LTD. (s)—C-77  
 WILLIAM L. COOPER PRODUCTIONS INC. (s)—C-8  
 CRYSTAL PICTURES INC. (s)—C-9  
 CTV TELEVISION NETWORK (s)—C-9  
 FILMS FOR EDUCATORS/FILMS FOR TELEVISION (s)—C-12

FOX/LORBER ASSOCIATES (s)—C-12  
 GANNETT PRODUCTION SERVICES/KUSATV (s)—C-13  
 GRAY COMMUNICATIONS CONSULTANTS INC. (s)—C-42  
 GRAY-SCHWARTZ ENTERPRISES INC. (s)—C-14  
 GORDON JONES PROGRAMMING (s)—C-16  
 JRD PRODUCTIONS (s)—C-16  
 LBS COMMUNICATIONS (s)—C-17  
 LOS ANGELES TELEVISION GROUP (s)—C-18  
 MICRO-SAT S/E INC. (s)—C-91  
 MICRODYNE CORP. (s)—C-91  
 WARREN MILLER FILMS (s)—C-20  
 JACK MYERS COMMUNICATIONS INC. (s)—C-45  
 OZMA BROADCAST SALES (s)—C-22  
 PRODUCER SERVICES GROUP INC. (s)—C-24  
 RICHARD H. ROFFMAN ASSOCIATES (s)—C-25  
 D. L. TAFFNER LTD. (s)—C-28  
 UNITED PRESS INTERNATIONAL (s)—C-37  
 VAUGHN COMMUNICATIONS GROUP (s)—C-106  
 VIDEO-CINEMA FILMS INC. (s)—C-31  
 VIDISTRIE INC. (s)—C-32  
 VSI/GLOBAL VIDEO INC. (s)—C-32  
 WARNER BROS. TELEVISION DISTRIBUTION (s)—C-32  
 WORLDWIDE BINGO INC. (s)—C-110

**0600-1680**  
**Satellite Time Brokers**

ABN/FOCAL POINT TV NEWS NETWORK (s)—C-35  
 COMSAT VIDEO ENTERPRISES (s)—C-40  
 CONUS COMMUNICATIONS (s)—C-35  
 CONUS-TV DIRECT (s)—C-35  
 CTV TELEVISION NETWORK (s)—C-9  
 GE AMERICAN COMMUNICATIONS (s)—C-13  
 GOODWAY MARKETING INC. (s)—C-42  
 INTERNATIONAL TREASURES (s)—C-16  
 MEDIALINK (s)—C-37  
 MSS (MODERN SATELLITE SERVICES) (s)—C-21  
 PYRAMID VIDEO INC. (s)—C-25  
 SATELLITE NETWORK SYSTEMS (s)—C-26  
 TAPE-FILM INDUSTRIES (s)—C-28  
 TAPSCAN INC., TVSCAN DIV. (s)—C-102  
 TCS (TOTAL COMMUNICATION SYSTEMS) (s)—C-28  
 VIDEO MANAGEMENT CONSULTANTS (s)—C-48  
 THE VIDEO TAPE CO. (VTC) (s)—C-108  
 WASHINGTON INTERNATIONAL TELEPORT (s)—C-48  
 WOLD COMMUNICATIONS (s)—C-34

**0600-1700**  
**Satellite Transmission Brokers**

ABN/FOCAL POINT TV NEWS NETWORK (s)—C-35  
 CATZEL, THOMAS & ASSOCIATES (s)—C-7  
 COMSAT VIDEO ENTERPRISES (s)—C-40  
 CONUS COMMUNICATIONS (s)—C-35  
 CONUS-TV DIRECT (s)—C-35  
 CTV TELEVISION NETWORK (s)—C-9  
 CYCLE SAT (s)—C-9  
 GE AMERICAN COMMUNICATIONS (s)—C-13  
 MEDIALINK (s)—C-37  
 PRODUCTION & SATELLITE SERVICES INC. (s)—C-46  
 PROSTAR (s)—C-46  
 PYRAMID VIDEO INC. (s)—C-25  
 SATELLITE NETWORK SYSTEMS (s)—C-26  
 TAPE-FILM INDUSTRIES (s)—C-28  
 TCS (TOTAL COMMUNICATION SYSTEMS) (s)—C-28  
 VIDEO MANAGEMENT CONSULTANTS (s)—C-48  
 WASHINGTON INTERNATIONAL TELEPORT (s)—C-48  
 WOLD COMMUNICATIONS (s)—C-34

**0600-1720**  
**Satellite Distribution**

ABN/FOCAL POINT TV NEWS NETWORK (s)—C-35  
 ANTENNA TECHNOLOGY CORP. (s)—C-70  
 ASN TELEVISION NETWORK (s)—C-4  
 ATLANTIC VIDEO INC. (s)—C-4  
 AUDIO-TV FEATURES INC. (s)—C-4  
 BROADCAST NEWS LTD. (s)—C-35  
 STUART N. BROTMAN (s)—C-39  
 STEVE CAMPUS PRODUCTIONS INC. (s)—C-6  
 CATZEL, THOMAS & ASSOCIATES (s)—C-7  
 COMMUNICATIONS STUDIES & PLANNING INTERNATIONAL INC. (s)—C-40  
 COMSAT VIDEO ENTERPRISES (s)—C-40  
 CONUS COMMUNICATIONS (s)—C-35  
 CONUS-TV DIRECT (s)—C-35  
 CTV TELEVISION NETWORK (s)—C-9  
 CYCLE SAT (s)—C-9  
 GE AMERICAN COMMUNICATIONS (s)—C-13  
 GENERAL OPTRONICS CORP. (s)—C-83  
 GROUP W PRODUCTIONS (s)—C-14  
 GTE SPACENET CORP. (s)—C-84  
 HAMILTON COMMUNICATIONS CONSULTANTS INC. (s)—C-43  
 LARRY HARMON PICTURES CORP. (s)—C-14  
 INTERNATIONAL TREASURES (s)—C-16  
 JMP VIDEOCONFERENCE GROUP (s)—C-16  
 KTECH (s)—C-88  
 LBS COMMUNICATIONS (s)—C-17  
 LeSEA BROADCASTING NETWORK (s)—C-17  
 LIGHTSCAPE PRODUCTIONS INC. (s)—C-17  
 LIONHEART TELEVISION INTERNATIONAL (s)—C-18  
 MAJOR LEAGUE BASEBALL PRODUCTIONS (s)—C-18  
 MEDIA TECHNOLOGY ASSOCIATES LTD. (s)—C-44  
 MEDIALINK (s)—C-37  
 MSS (MODERN SATELLITE SERVICES) (s)—C-21  
 NATIONAL COLLEGE TELEVISION (s)—C-21  
 THE NEWSFEED NETWORK (s)—C-37  
 PRODUCTION & SATELLITE SERVICES INC. (s)—C-46  
 PROSTAR (s)—C-46  
 PYRAMID VIDEO INC. (s)—C-25  
 SATELLITE NETWORK SYSTEMS (s)—C-26  
 SKAGGS TELECOMMUNICATIONS SERVICES (s)—C-27  
 TCS (TOTAL COMMUNICATION SYSTEMS) (s)—C-28  
 TEMPO ENTERPRISES INC. (s)—C-29  
 TRACO ADVERTISING INC. (s)—C-29  
 TRANSCOMM INC. (s)—C-48  
 U.S. CHAMBER OF COMMERCE (s)—C-31  
 U.S. DEPARTMENT OF AGRICULTURE (Radio & TV Div.) (s)—C-31  
 VIDEO MANAGEMENT CONSULTANTS (s)—C-48  
 THE VIDEO TAPE CO. (VTC) (s)—C-108  
 VIDEOPHILE INC. (s)—C-48  
 VISNEWS INTERNATIONAL (s)—C-32  
 WASHINGTON INTERNATIONAL TELEPORT (s)—C-48  
 WESTERN-WORLD TELEVISION (s)—C-34  
 WNET/THIRTEEN (Educational Bcstg. Corp.) (s)—C-34  
 WOLD COMMUNICATIONS (s)—C-34  
 WORLDWIDE TELEVISION NEWS (s)—C-37

**0600-1740**  
**Set Design**

ANIFORMS INC. (s)—C-4  
 ARBEN DESIGN (s)—C-70  
 ATLANTIC VIDEO INC. (s)—C-4  
 ROBERT BARON & ASSOCIATES (s)—C-5  
 BEXEL CORP. (s)—C-5  
 CTV TELEVISION NETWORK (s)—C-9  
 EUE/SCREEN GEMS (s)—C-11  
 IMERO FIORENTINO ASSOCIATES INC. (s)—C-42  
 FUTURE PRODUCTIONS INC. (s)—C-82  
 JMP VIDEOCONFERENCE GROUP (s)—C-16

MINCEY VIDEO & FILM/MINCEY PRODUCTIONS INC. (s)—C-20  
 POINT OF VIEW PRODUCTIONS (s)—C-23  
 RICHSHER PRODUCTIONS LTD. (s)—C-25  
 RPG DIFFUSOR SYSTEMS (s)—C-98  
 SKAGGS TELECOMMUNICATIONS SERVICES (s)—C-27  
 TRIO VISUAL EFFECTS (s)—C-30  
 TVI (s)—C-105  
 WORLDWIDE BINGO INC. (s)—C-110

**0600-1760**  
**—modular news, studio sets**

ARBEN DESIGN (s)—C-70  
 ATLANTIC VIDEO INC. (s)—C-4  
 COMMUNICATIONS ENGINEERING SERVICES LTD. (s)—C-40  
 CTV TELEVISION NETWORK (s)—C-9  
 IMERO FIORENTINO ASSOCIATES INC. (s)—C-42  
 FUTURE PRODUCTIONS INC. (s)—C-82  
 METROWEST COMMUNICATIONS GROUP (s)—C-19  
 MINCEY VIDEO & FILM/MINCEY PRODUCTIONS INC. (s)—C-20  
 QUALITY VIDEO SUPPLY CORP. (s)—C-97  
 TVI (s)—C-105

**0600-1780**  
**—preps, materials**

ARBEN DESIGN (s)—C-70  
 ATLANTIC VIDEO INC. (s)—C-4  
 CTV TELEVISION NETWORK (s)—C-9  
 EUE/SCREEN GEMS (s)—C-11  
 ROBERT KEITH & CO. INC. (s)—C-87  
 ROBERT KEITH & CO. INC. (s)—C-44  
 MINCEY VIDEO & FILM/MINCEY PRODUCTIONS INC. (s)—C-20  
 POINT OF VIEW PRODUCTIONS (s)—C-23

**0600-1800**  
**—scenery construction**

ARBEN DESIGN (s)—C-70  
 ATLANTIC VIDEO INC. (s)—C-4  
 CTV TELEVISION NETWORK (s)—C-9  
 EUE/SCREEN GEMS (s)—C-11  
 MINCEY VIDEO & FILM/MINCEY PRODUCTIONS INC. (s)—C-20  
 TECHNISONIC STUDIOS INC. (s)—C-28  
 TIFFIN SCENIC STUDIOS INC. (s)—C-104  
 TRIO VISUAL EFFECTS (s)—C-30  
 TVI (s)—C-105

**0600-1820**  
**—scenery rigging**

ARBEN DESIGN (s)—C-70  
 ATLANTIC VIDEO INC. (s)—C-4  
 CTV TELEVISION NETWORK (s)—C-9  
 EUE/SCREEN GEMS (s)—C-11  
 MINCEY VIDEO & FILM/MINCEY PRODUCTIONS INC. (s)—C-20  
 TIFFIN SCENIC STUDIOS INC. (s)—C-104  
 TRIO VISUAL EFFECTS (s)—C-30

**0600-1840**  
**Site Analysis**

ANDREWS TOWER INC. (s)—C-69  
 THE AUSTIN CO. (s)—C-38  
 BROADCAST ENGINEERING INC. (s)—C-39  
 WILLIAM B. CARR & ASSOCIATES INC. (s)—C-40  
 CHANNEL MASTER (s)—C-76  
 CLS2 (s)—C-40  
 COMMUNICATION TECHNOLOGIES INC. (s)—C-40  
 COMMUNICATIONS ENGINEERING SERVICES LTD. (s)—C-40

## SERVICES—0600

COMSEARCH INC. (s)—C-40  
COMSONICS INC. (s)—C-40  
CONLEY & ASSOCIATES (s)—C-40  
COOLEY ASSOCIATES INC. (s)—C-41  
CORNWALL ASSOCIATES INC. (s)—C-41  
DATAWORLD (s)—C-41  
DECIBEL PRODUCTS INC. (s)—C-78  
DONNELLEY MARKETING INFORMATION SERVICES (s)—C-41  
EDM & ASSOCIATES INC. (s)—C-41  
PAUL DEAN FORD (s)—C-42  
GE AMERICAN COMMUNICATIONS (s)—C-13  
FREDERICK G. GRIFFIN, P.C. (s)—C-43  
HARRIS CORP. (Broadcast Division) (s)—C-84  
JMP VIDEOCONFERENCE GROUP (s)—C-16  
KOMPAS/BIEL & ASSOCIATES INC. (s)—C-44  
LDL COMMUNICATIONS INC. (s)—C-88  
MARKETING RESEARCH CONSULTANTS INC. (s)—C-44  
MCCOOL INC. (s)—C-44  
MEDIA TECHNOLOGY ASSOCIATES LTD. (s)—C-44  
MICRODYNE CORP. (s)—C-91  
MICROWAVE FILTER CO. INC. (s)—C-92  
MORCOM SYSTEMS INC. (s)—C-45  
LAWRENCE L. MORTON ASSOCIATES (s)—C-45  
MULTICOMM SCIENCES INTERNATIONAL INC. (s)—C-45  
NORMAN HECHT & ASSOCIATES (s)—C-43  
NORTHWEST MOBILE TELEVISION (s)—C-22  
O. D. PAGE, PROFESSIONAL ENGINEERS & CONSULTANTS (s)—C-45  
PHASE ONE COMMUNICATIONS INC. (s)—C-46  
RADIO TOWER CO. INC. (s)—C-97  
SKAGGS TELECOMMUNICATIONS SERVICES (s)—C-27  
SPECTRUM PLANNING INC. (s)—C-47  
STERN TELECOMMUNICATIONS CORP. (s)—C-47  
TCS (TOTAL COMMUNICATION SYSTEMS) (s)—C-28  
PARRY D. TEASDALE, STATION DEVELOPMENT CONSULTANT (s)—C-47  
TECHNISONIC STUDIOS INC. (s)—C-28  
TELE-ENGINEERING CORP. (s)—C-103  
THOMSON LGT (s)—C-104  
VIDEO MANAGEMENT CONSULTANTS (s)—C-48  
VIDEOPHILE INC. (s)—C-48  
WASHINGTON INTERNATIONAL TELEPORT (s)—C-48  
WESTERN TELE-COMMUNICATIONS INC. (s)—C-108  
WINDSOR VIDEO (s)—C-34  
WOLD COMMUNICATIONS INC. (s)—C-48  
WALTER S. WYDRO CONSULTANTS (s)—C-50

### 0600-1800

#### Strand Mapping

AM COMMUNICATIONS INC. (s)—C-68  
BETA TECH COMMUNICATIONS INC. (s)—C-72  
CABLE ENGINEERING INC. (s)—C-39  
CABLE SERVICES CO. INC. (s)—C-74  
CABLEMASTERS CORP. (s)—C-39  
CATV DESIGN ASSOCIATES INC. (s)—C-40  
CATV SUBSCRIBER SERVICES INC. (s)—C-40  
COAXIAL ANALYSTS INC. (s)—C-40  
COOLEY ASSOCIATES INC. (s)—C-41  
EDM & ASSOCIATES INC. (s)—C-41  
FREDERICK G. GRIFFIN, P.C. (s)—C-43  
IEC CO. (s)—C-85  
IRWIN/SUPERIOR COMMUNICATIONS CONSTRUCTION INC. (s)—C-86  
MCCOOL INC. (s)—C-44  
MORCOM SYSTEMS INC. (s)—C-45  
O. D. PAGE, PROFESSIONAL ENGINEERS & CONSULTANTS (s)—C-45  
SECAGRAPHS INC. (s)—C-46  
TELE-ENGINEERING CORP. (s)—C-103

### 0600-1900

#### Studio Design

A. F. ASSOCIATES INC. (s)—C-67  
ACOUSTIC SYSTEMS (s)—C-67

BCS (d & r)—C-72  
BERNARD ASSOCIATES (s)—C-38  
BSM SYSTEMS INC. (m & d)—C-73  
CAPITOL VIDEO COMMUNICATIONS INC. (s)—C-6  
WILLIAM B. CARR & ASSOCIATES INC. (s)—C-40  
CINETUDES FILM PRODUCTIONS LTD. (s)—C-8  
COMMUNICATION TECHNOLOGIES INC. (s)—C-40  
COMMUNICATIONS ENGINEERING SERVICES LTD. (s)—C-40  
SOL CORNBERG (s)—C-41  
CORNWALL ASSOCIATES INC. (s)—C-41  
CTV TELEVISION NETWORK (s)—C-9  
DESISTI LIGHTING (s)—C-79  
EDM & ASSOCIATES INC. (s)—C-41  
IMERO FIORENTINO ASSOCIATES INC. (s)—C-42  
FUTURE PRODUCTIONS INC. (s)—C-82  
GRAY COMMUNICATIONS CONSULTANTS INC. (s)—C-42  
HAMILTON COMMUNICATIONS CONSULTANTS INC. (s)—C-43  
IMMAD BROADCAST SERVICE (s)—C-43  
IMMAD BROADCAST SERVICES (s)—C-85  
LAKE SYSTEMS CORP. (s)—C-88  
KENNETH R. MEADES (s)—C-44  
MILNER-FENWICK INC. (s)—C-20  
MORCOM SYSTEMS INC. (s)—C-45  
QUALITY VIDEO SUPPLY CORP. (s)—C-97  
ROCK SOLID PRODUCTIONS (s)—C-25  
GLENN ROLAND FILMS (s)—C-26  
SKAGGS TELECOMMUNICATIONS SERVICES (s)—C-27  
STERN TELECOMMUNICATIONS CORP. (s)—C-47  
PARRY D. TEASDALE, STATION DEVELOPMENT CONSULTANT (s)—C-47  
TELE-MEASUREMENTS INC. (s)—C-47  
VIDEO DESIGN PRO (s)—C-108  
VIDEO MANAGEMENT CONSULTANTS (s)—C-48

### 0600-1910

#### Studio Facilities For Rent

ABN/FOCAL POINT TV NEWS NETWORK (s)—C-35  
ADS AUDIO VISUAL PRODUCTIONS INC. (s)—C-3  
ARBEN DESIGN (s)—C-70  
ASN TELEVISION NETWORK (s)—C-4  
ATLANTIC VIDEO INC. (s)—C-4  
BEXEL CORP. (s)—C-5  
CAPITOL VIDEO COMMUNICATIONS INC. (s)—C-6  
CARTHAY STUDIOS INC. (s)—C-7  
CATALYST PRODUCTION SERVICES (s)—C-7  
CATZEL, THOMAS & ASSOCIATES (s)—C-7  
CINECRAFT INC. (s)—C-7  
COMMUNICREATIONS INC. (s)—C-8  
COMPRO PRODUCTIONS (s)—C-8  
COMSAT VIDEO ENTERPRISES (s)—C-40  
CONSOLIDATED FILM INDUSTRIES (s)—C-8  
CYCLE SAT (s)—C-9  
BERT ELLIOTT SOUND INC. (s)—C-10  
EUE/SCREEN GEMS (s)—C-11  
EYE CONTACT INC. (s)—C-11  
FIRST CHICAGO TELEMEDIA SERVICES (s)—C-12  
FUTURE PRODUCTIONS INC. (s)—C-82  
GANNETT PRODUCTION SERVICES/KUSA-TV (s)—C-13  
GOODWAY MARKETING INC. (s)—C-42  
HOLLYWOOD VAULTS INC. (s)—C-15  
KINETIC DESIGN SYSTEMS LTD. (s)—C-16  
LeSEA BROADCASTING NETWORK (s)—C-17  
LIGHTSCAPE PRODUCTIONS INC. (s)—C-17  
LTM PRODUCTION SERVICES (s)—C-18  
METROWEST COMMUNICATIONS GROUP (s)—C-45  
METROWEST COMMUNICATIONS GROUP (s)—C-19  
MILNER-FENWICK INC. (s)—C-20

MINCEY VIDEO & FILM/MINCEY PRODUCTIONS INC. (s)—C-20  
NFL FILMS INC. (s)—C-22  
ONE PASS INC. (s)—C-22  
PICTURE MUSIC INTERNATIONAL (s)—C-23  
PILOT PRODUCTIONS INC. (s)—C-23  
RALEIGH STUDIOS (s)—C-25  
ROCK SOLID PRODUCTIONS (s)—C-25  
GLENN ROLAND FILMS (s)—C-26  
SEAR SOUND (s)—C-26  
SHIELD PRODUCTIONS INC. (s)—C-26  
62nd STREET PRODUCTIONS (s)—C-27  
SKAGGS TELECOMMUNICATIONS SERVICES (s)—C-27  
RICK SPALLA VIDEO PRODUCTIONS (s)—C-27  
TRANS-AMERICAN VIDEO INC. (s)—C-29  
VIDEO WEST (s)—C-32  
VISNEWS INTERNATIONAL (s)—C-32  
VSI/GLOBAL VIDEO INC. (s)—C-32  
WINDSOR VIDEO (s)—C-34  
WNET/THIRTEEN (Educational Bcstg. Corp.) (s)—C-34  
WORLDWIDE TELEVISION NEWS (s)—C-37

### 0600-1920

#### Studio Set Design

ARBEN DESIGN (s)—C-70  
ATLANTIC VIDEO INC. (s)—C-4  
BEXEL CORP. (s)—C-5  
CARTHAY STUDIOS INC. (s)—C-7  
CTV TELEVISION NETWORK (s)—C-9  
EUE/SCREEN GEMS (s)—C-11  
IMERO FIORENTINO ASSOCIATES INC. (s)—C-42  
FUTURE PRODUCTIONS INC. (s)—C-82  
METROWEST COMMUNICATIONS GROUP (s)—C-45  
MINCEY VIDEO & FILM/MINCEY PRODUCTIONS INC. (s)—C-20  
SKAGGS TELECOMMUNICATIONS SERVICES (s)—C-27  
TECHNISONIC STUDIOS INC. (s)—C-28  
TVI (s)—C-105  
VIDEO WEST (s)—C-32  
WORLDWIDE BINGO INC. (s)—C-110

### 0600-1940

#### Subscriber Promotion

STUART N. BROTMAN (s)—C-39  
CABLE MARKETING SERVICES INC. (s)—C-39  
CABLE TECHNOLOGIES INTERNATIONAL INC. (s)—C-74  
CABLE TECHNOLOGIES INTERNATIONAL INC. (s)—C-39  
CABLETEK CENTER PRODUCTS INC. (s)—C-74  
CATV SUBSCRIBER SERVICES INC. (s)—C-40  
CATV SUBSCRIBER SERVICES INC. (s)—C-40  
CB COMMUNICATION INC. (s)—C-40  
COAXIAL ANALYSTS INC. (s)—C-40  
CONLEY & ASSOCIATES (s)—C-40  
CONLEY & ASSOCIATES (s)—C-57  
CTV TELEVISION NETWORK (s)—C-9  
DONNELLEY MARKETING INFORMATION SERVICES (s)—C-41  
GOODWAY MARKETING INC. (s)—C-42  
IEC CO. (s)—C-85  
MALARKEY-TAYLOR ASSOCIATES INC. (s)—C-44  
MALARKEY-TAYLOR RESEARCH (s)—C-44  
JACK MYERS COMMUNICATIONS INC. (s)—C-45  
PARALLEX (s)—C-95  
THE R CORP. (s)—C-46  
SJOJCOM INC. (s)—C-47  
TELECRAFTER SERVICES CORP. (s)—C-47  
TELETECH COMMUNICATIONS (s)—C-47  
TOCOM DIV., GENERAL INSTRUMENT CORP. (s)—C-104  
TRAINING DELIVERY SERVICES INC. (s)—C-47

### 0600-1960

#### System Auditing

CABLE ENGINEERING INC. (s)—C-39  
CABLE MARKETING SERVICES INC. (s)—C-39  
CABLEMASTERS CORP. (s)—C-39  
CABLETEK CENTER PRODUCTS INC. (s)—C-74  
CATV SUBSCRIBER SERVICES INC. (s)—C-40  
COAXIAL ANALYSTS INC. (s)—C-40  
CONLEY & ASSOCIATES (s)—C-40  
CONLEY & ASSOCIATES (s)—C-57  
IEC CO. (s)—C-85  
IRWIN/SUPERIOR COMMUNICATIONS CONSTRUCTION INC. (s)—C-86  
MALARKEY-TAYLOR ASSOCIATES INC. (s)—C-44  
MCCOOL INC. (s)—C-44  
SEMO COMMUNICATIONS CORP. (s)—C-46  
T-C SPECIALTIES CO. INC. (s)—C-47  
TELECRAFTER SERVICES CORP. (s)—C-47  
TELE-ENGINEERING CORP. (s)—C-47  
TRIPLE C COMMUNICATIONS (s)—C-105  
WALTER S. WYDRO CONSULTANTS (s)—C-50

### 0600-1980

#### System Design

A. F. ASSOCIATES INC. (s)—C-67  
ALLIED CAPITAL CORP. (s)—C-53  
AM COMMUNICATIONS INC. (s)—C-68  
BSM SYSTEMS INC. (m & d)—C-73  
BURLINGTON AUDIO/VIDEO TAPES INC. (s)—C-74  
CABLE ENGINEERING INC. (s)—C-39  
CABLE SERVICES CO. INC. (s)—C-74  
CABLEMASTERS CORP. (s)—C-39  
CAPITOL VIDEO COMMUNICATIONS INC. (s)—C-6  
WILLIAM B. CARR & ASSOCIATES INC. (s)—C-40  
CATV DESIGN ASSOCIATES INC. (s)—C-40  
CATV SUBSCRIBER SERVICES INC. (s)—C-40  
C-COR ELECTRONICS INC. (s)—C-75  
CINETUDES FILM PRODUCTIONS LTD. (s)—C-8  
COAXIAL ANALYSTS INC. (s)—C-40  
COMMUNICATION TECHNOLOGIES INC. (s)—C-40  
COMMUNICATIONS ENGINEERING SERVICES LTD. (s)—C-40  
COMMUNICATIONS STUDIES & PLANNING INTERNATIONAL INC. (s)—C-40  
COMSAT VIDEO ENTERPRISES (s)—C-40  
COMSEARCH INC. (s)—C-40  
CONTEL FEDERAL SYSTEMS INC. (s)—C-41  
COOPER-RUTTER ASSOCIATES INC. (s)—C-41  
CORNWALL ASSOCIATES INC. (s)—C-41  
EDM & ASSOCIATES INC. (s)—C-41  
FUTURE PRODUCTIONS INC. (s)—C-82  
GE AMERICAN COMMUNICATIONS (s)—C-13  
RUDOLF F. GRAF (s)—C-42  
GRAY COMMUNICATIONS CONSULTANTS INC. (s)—C-42  
FREDERICK G. GRIFFIN, P.C. (s)—C-43  
HAMILTON COMMUNICATIONS CONSULTANTS INC. (s)—C-43  
HARRIS CORP. (Broadcast Division) (s)—C-84  
IEC CO. (s)—C-85  
IMMAD BROADCAST SERVICE (s)—C-43  
IMMAD BROADCAST SERVICES (s)—C-85  
INFORMATION DISPLAY SYSTEMS (s)—C-85  
IRWIN/SUPERIOR COMMUNICATIONS CONSTRUCTION INC. (s)—C-86  
JERROLD DIVISION (GENERAL INSTRUMENT CORP.) (s)—C-86  
LAKE SYSTEMS CORP. (s)—C-88  
LANDY ASSOCIATES INC. (s)—C-88  
LINES VIDEO SYSTEMS (s)—C-89  
MAGNAVOX CATV SYSTEMS INC. (s)—C-90  
MARCONI COMMUNICATION SYSTEMS LTD. (s)—C-90  
MCCOOL INC. (s)—C-44  
KENNETH R. MEADES (s)—C-44  
MICRODYNE CORP. (s)—C-91

MORCOM SYSTEMS INC. (s)—C-45  
 MPE TECHNOLOGIES INC. (s)—C-45  
 O. D. PAGE, PROFESSIONAL ENGINEERS & CONSULTANTS (s)—C-45  
 PECA INC. (s)—C-95  
 PHASE ONE COMMUNICATIONS INC. (s)—C-46  
 GLENN ROLAND FILMS (s)—C-26  
 ROSNER TELEVISION SYSTEMS INC. (s)—C-46  
**SATELLITE NETWORK SYSTEMS** (s)—C-26  
 SECAGRAPHS INC. (s)—C-46  
 SKAGGS TELECOMMUNICATIONS SERVICES (s)—C-27  
 STERN TELECOMMUNICATIONS CORP. (s)—C-47  
 TCS (TOTAL COMMUNICATION SYSTEMS) (s)—C-28  
 TELE-ENGINEERING CORP. (s)—C-103  
 TELE-MEASUREMENTS INC. (s)—C-47  
 TELE-MEASUREMENTS INC. (s)—C-103  
 TELE-ENGINEERING CORP. (s)—C-47  
 TEXSCAN CORPORATION (s)—C-104  
 VAUGHN COMMUNICATIONS GROUP (s)—C-106  
 VIDEO DESIGN PRO (s)—C-108  
 VIDEO MANAGEMENT CONSULTANTS (s)—C-48  
 WASHINGTON INTERNATIONAL TELEPORT (s)—C-48  
 WALTER S. WYDRO CONSULTANTS (s)—C-50  
 JIM YOUNG & ASSOCIATES INC. (s)—C-50

**0600-2000****—audio**

BROADCAST AUTOMATION INC. (s)—C-73  
 BSM SYSTEMS INC. (m & d)—C-73  
 CAPITOL VIDEO COMMUNICATIONS INC. (s)—C-6  
 CINETUDES FILM PRODUCTIONS LTD. (s)—C-8  
 COMMUNICATION TECHNOLOGIES INC. (s)—C-40  
 CTV TELEVISION NETWORK (s)—C-9  
 EDM & ASSOCIATES INC. (s)—C-41  
 BEFT ELLIOTT SOUND INC. (s)—C-10  
 FUTURE PRODUCTIONS INC. (s)—C-82  
 GE AMERICAN COMMUNICATIONS (s)—C-13  
 RUDOLF F. GRAF (s)—C-42  
 GRAY COMMUNICATIONS CONSULTANTS INC (s)—C-42  
 HAMILTON COMMUNICATIONS CONSULTANTS INC. (s)—C-43  
 HOLLYWOOD VAULTS INC. (s)—C-15  
 IMMAD BROADCAST SERVICE (s)—C-43  
 IMMAD BROADCAST SERVICES (s)—C-85  
 KAMEN AUDIO PRODUCTIONS INC. (s)—C-16  
 LAKE SYSTEMS CORP. (s)—C-88  
 McHUGH & HOFFMAN INC. (s)—C-44  
 KENNETH R. MEADES (s)—C-44  
 MEDIA TECHNOLOGY ASSOCIATES LTD. (s)—C-44  
 NFL FILMS INC. (s)—C-22  
 ROSNER TELEVISION SYSTEMS INC. (s)—C-46  
 SKAGGS TELECOMMUNICATIONS SERVICES (s)—C-27  
 STERN TELECOMMUNICATIONS CORP. (s)—C-47  
 SUNBURY MUSIC CANADA LTD. (CAPAC), OUNBAR MUSIC CANADA LTD. (PRO) (s)—C-28  
 TCS (TOTAL COMMUNICATION SYSTEMS) (s)—C-28  
 TELE-MEASUREMENTS INC. (s)—C-47  
 VIDEO MANAGEMENT CONSULTANTS (s)—C-48

**0600-2020****—video**

BERNARD ASSOCIATES (s)—C-38  
 BSM SYSTEMS INC. (m & d)—C-73  
 CAPITOL VIDEO COMMUNICATIONS INC. (s)—C-6

CATALYST PRODUCTION SERVICES (s)—C-7  
 COMMUNICATION TECHNOLOGIES INC. (s)—C-40  
 COMSAT VIDEO ENTERPRISES (s)—C-40  
 CTV TELEVISION NETWORK (s)—C-9  
 CYCLE SAT (s)—C-9  
 EDM & ASSOCIATES INC. (s)—C-41  
 BERT ELLIOTT SOUND INC. (s)—C-10  
 EYE CONTACT INC. (s)—C-11  
 FILMS INC. (div. of Public Media Inc.) (s)—C-12  
 IMERO FIORENTINO ASSOCIATES INC. (s)—C-42  
 FUTURE PRODUCTIONS INC. (s)—C-82  
 GE AMERICAN COMMUNICATIONS (s)—C-13  
 GENERAL OPTRONICS CORP. (s)—C-83  
 RUDOLF F. GRAF (s)—C-42  
 GRAY COMMUNICATIONS CONSULTANTS INC. (s)—C-42  
 HAMILTON COMMUNICATIONS CONSULTANTS INC. (s)—C-43  
 HARRIS FARINON (s)—C-84  
 IMMAD BROADCAST SERVICE (s)—C-43  
 IMMAD BROADCAST SERVICES (s)—C-85  
 KOMPAS/BIEL & ASSOCIATES INC. (s)—C-44  
 LAKE SYSTEMS CORP. (s)—C-88  
 LINES VIDEO SYSTEMS (s)—C-89  
 McHUGH & HOFFMAN INC. (s)—C-44  
 KENNETH R. MEADES (s)—C-44  
 MEDIA TECHNOLOGY ASSOCIATES LTD. (s)—C-44  
 MPB TECHNOLOGIES INC. (s)—C-45  
 NATIONAL COLLEGE TELEVISION (s)—C-21  
 NFL FILMS INC. (s)—C-22  
 ROCK SOLID PRODUCTIONS (s)—C-25  
 GLENN ROLAND FILMS (s)—C-26  
 ROSNER TELEVISION SYSTEMS INC. (s)—C-46  
**SATELLITE NETWORK SYSTEMS** (s)—C-26  
 SKAGGS TELECOMMUNICATIONS SERVICES (s)—C-27  
 STERN TELECOMMUNICATIONS CORP. (s)—C-47  
 TCS (TOTAL COMMUNICATION SYSTEMS) (s)—C-28  
 TELE-MEASUREMENTS INC. (s)—C-47  
 VAUGHN COMMUNICATIONS GROUP (s)—C-106  
 VIDEO MANAGEMENT CONSULTANTS (s)—C-48  
 WASHINGTON INTERNATIONAL TELEPORT (s)—C-48

**0600-2040****Systems Management**

ALLIED CAPITAL CORP. (s)—C-53  
 BERNARD ASSOCIATES (s)—C-38  
 STUART N. BROTMAN (s)—C-39  
 COAXIAL ANALYSTS INC. (s)—C-40  
 COMMUNICATIONS EQUITY ASSOCIATES (s)—C-40  
 COMMUNICATIONS STUDIES & PLANNING INTERNATIONAL INC. (s)—C-40  
 COMSAT VIDEO ENTERPRISES (s)—C-40  
 CONLEY & ASSOCIATES (s)—C-40  
 CONLEY & ASSOCIATES (s)—C-57  
 CONTEL FEDERAL SYSTEMS INC. (s)—C-41  
 COOPER-RUTTER ASSOCIATES INC. (s)—C-41  
 CTV TELEVISION NETWORK (s)—C-9  
 FIRST DATA RESOURCES INC. (s)—C-42  
**CLIFTON GARDINER & ASSOCIATES INC.** (s)—C-59  
 GENERIC COMPUTER SYSTEMS (s)—C-42  
 GRACE, RUETZ & CO. P.C. (s)—C-42  
 THE HOARTY CORP. (s)—C-43  
 MALARKY-TAYLOR ASSOCIATES INC. (s)—C-44  
 MCCOOL INC. (s)—C-44  
 KENNETH R. MEADES (s)—C-44  
 MORCOM SYSTEMS INC. (s)—C-45  
 PARALLEX (s)—C-45  
 PARALLEX (s)—C-95  
 RADIO'S RELIABLE RESOURCES (s)—C-48  
 RADIO'S RELIABLE RESOURCES (s)—C-61

SECAGRAPHS INC. (s)—C-46  
 SEMO COMMUNICATIONS CORP. (s)—C-46  
 TELEVISION CABLE COMMUNICATIONS (s)—C-47  
 TELEVISION CABLE COMMUNICATIONS (s)—C-64  
 TONER CABLE COMPUTER SYSTEMS (s)—C-104  
 TRIPLE C COMMUNICATIONS (s)—C-105  
 VIDEO COMMUNICATIONS INC. (s)—C-48  
 VIDEO MANAGEMENT CONSULTANTS (s)—C-48  
 WASHINGTON INTERNATIONAL TELEPORT (s)—C-48  
 WSI CORP. (s)—C-110  
 WALTER S. WYDRO CONSULTANTS (s)—C-50

**0600-2060****Systems Analysis**

ALLIED CAPITAL CORP. (s)—C-53  
 AUDIENCE RESEARCH & DEVELOPMENT (s)—C-38  
 STUART N. BROTMAN (s)—C-39  
 CABLE INVESTMENTS INC. (s)—C-55  
 CATV DESIGN ASSOCIATES INC. (s)—C-40  
 CLS2 (s)—C-40  
 COAXIAL ANALYSTS INC. (s)—C-40  
 COMMUNICATIONS ENGINEERING SERVICES LTD. (s)—C-40  
 COMMUNICATIONS STUDIES & PLANNING INTERNATIONAL INC. (s)—C-40  
 COMSAT VIDEO ENTERPRISES (s)—C-40  
 COMSEARCH INC. (s)—C-40  
 COMSONICS INC. (s)—C-40  
 CONLEY & ASSOCIATES (s)—C-40  
 CONLEY & ASSOCIATES (s)—C-57  
 CONTEL FEDERAL SYSTEMS INC. (s)—C-41  
 COOLEY ASSOCIATES INC. (s)—C-41  
 COOPER-RUTTER ASSOCIATES INC. (s)—C-41  
 CTV TELEVISION NETWORK (s)—C-9  
 EDM & ASSOCIATES INC. (s)—C-41  
 ELECTOR LTD. (s)—C-80  
 PAUL DEAN FORD (s)—C-42  
 GENERIC COMPUTER SYSTEMS (s)—C-42  
 RUDOLF F. GRAF (s)—C-42  
 GRAY COMMUNICATIONS CONSULTANTS INC. (s)—C-42  
 FREDERICK G. GRIFFIN, P.C. (s)—C-43  
 THE HOARTY CORP. (s)—C-43  
 J. C. HUMKE ASSOCIATES INC. (s)—C-43  
 IMMAD BROADCAST SERVICE (s)—C-43  
 MAGNA/OX CATV SYSTEMS INC. (s)—C-90  
 MCCOOL INC. (s)—C-44  
 KENNETH R. MEADES (s)—C-44  
 MICRODYNE CORP. (s)—C-91  
 MORCOM SYSTEMS INC. (s)—C-45  
 MSI TELECOM CONSULTANTS GROUP (s)—C-45  
 MULTICOMM SCIENCES INTERNATIONAL INC. (s)—C-45  
 O. D. PAGE, PROFESSIONAL ENGINEERS & CONSULTANTS (s)—C-45  
 PENN STATE CABLE COMMUNICATIONS (s)—C-45  
 ROSNER TELEVISION SYSTEMS INC. (s)—C-46  
 SECAGRAPHS INC. (s)—C-46  
 SPECTRUM PLANNING INC. (s)—C-47  
 STERN TELECOMMUNICATIONS CORP. (s)—C-47  
 TRANSCOMM INC. (s)—C-48  
 T. J. VAUGHN & ASSOCIATES (s)—C-48  
 VIDEO MANAGEMENT CONSULTANTS (s)—C-48  
 WESTERN TELE-COMMUNICATIONS INC. (s)—C-108  
 WALTER S. WYDRO CONSULTANTS (s)—C-50

**0600-2080****Television Production**

ABN/FOCAL POINT TV NEWS NETWORK (s)—C-35

ADS AUDIO VISUAL PRODUCTIONS INC. (s)—C-3  
 ASN TELEVISION NETWORK (s)—C-4  
 BAY AREA MOBILETAPE INC. (s)—C-5  
 BEXEL CORP. (s)—C-5  
 BONNEVILLE MEDIA COMMUNICATIONS (s)—C-6  
 STUART N. BROTMAN (s)—C-39  
 CAPITOL VIDEO COMMUNICATIONS INC. (s)—C-6  
 CATALYST PRODUCTION SERVICES (s)—C-7  
 CATZEL, THOMAS & ASSOCIATES (s)—C-7  
 CAV COMMUNICATIONS CORP. (s)—C-40  
 CHRISTIAN TELEVISION NETWORK (s)—C-7  
 CINECRAFT INC. (s)—C-7  
 CINETUDES FILM PRODUCTIONS LTD. (s)—C-8  
 WILLIAM L. COOPER PRODUCTIONS INC. (s)—C-8  
 JOHN CROWE PRODUCTIONS (s)—C-9  
 CTV TELEVISION NETWORK (s)—C-9  
 DIRECT VIDEO MARKETING INC. (s)—C-41  
 MICHAEL DUNN PRODUCTIONS (s)—C-10  
 EYE/SCREEN GEMS (s)—C-11  
 EYE CONTACT INC. (s)—C-11  
 FILMS FOR EDUCATORS/FILMS FOR TELEVISION (s)—C-12  
 IMERO FIORENTINO ASSOCIATES INC. (s)—C-42  
 FIRST CHICAGO TELEMEDIA SERVICES (s)—C-12  
 FORMAN PRODUCTIONS INC. (s)—C-12  
 GANNETT PRODUCTION SERVICES/KUSA-TV (s)—C-13  
 JEFF GOLD PRODUCTIONS INC. (s)—C-13  
 GOODWAY MARKETING INC. (s)—C-42  
 HARTLEY FILM FOUNDATION INC. (s)—C-15  
 HOLLYWOOD NEWSREEL SYNDICATE INC. (s)—C-37  
 THOMAS HORTON ASSOCIATES (s)—C-15  
 JMP VIDEOCONFERENCE GROUP (s)—C-16  
 KINETIC DESIGN SYSTEMS LTD. (s)—C-16  
 LaSEA BROADCASTING NETWORK (s)—C-17  
 LIONHEART TELEVISION INTERNATIONAL (s)—C-18  
 MAJOR LEAGUE BASEBALL PRODUCTIONS (s)—C-18  
 MCA TV (div. of MCA Inc.) (s)—C-19  
 MCM COMMUNICATIONS (s)—C-19  
 MEADOWLANE ENTERPRISES INC. (s)—C-19  
 MEDIA TECHNOLOGY ASSOCIATES LTD. (s)—C-44  
 MEDIACAST TELEVISION ENTERTAINMENT (s)—C-19  
 METROWEST COMMUNICATIONS GROUP (s)—C-45  
 MILNER-FENWICK INC. (s)—C-20  
 MINCEY VIDEO & FILM/MINCEY PRODUCTIONS INC. (s)—C-20  
 MODE 2 PRODUCTIONS INC. (s)—C-20  
 NFL FILMS INC. (s)—C-22  
 NORTHWEST MOBILE TELEVISION (s)—C-22  
 OGLETREE PRODUCTIONS (s)—C-22  
 ONE PASS INC. (s)—C-22  
 ONE PASS MOBILE SERVICES (s)—C-22  
 POINT OF VIEW PRODUCTIONS (s)—C-23  
 PYRAMID VIDEO INC. (s)—C-25  
 RICHHER PRODUCTIONS LTD. (s)—C-25  
 ROCK SOLID PRODUCTIONS (s)—C-25  
 GLENN ROLAND FILMS (s)—C-26  
 WARREN ROSENBERG VIDEO SERVICES INC. (s)—C-26  
**S.K.S. PRODUCTIONS INC.** (s)—C-27  
 RICK SPALLA VIDEO PRODUCTIONS (s)—C-27  
 HAL STEIN'S COMPASS PRODUCTIONS (s)—C-27  
 SUDBOROUGH PRODUCTIONS (s)—C-27  
 THE SUSSKIND CO. (s)—C-28  
 TAPE-FILM INDUSTRIES (s)—C-28  
 TRAV (Television, Radio & Audio-Visuals) (s)—C-29  
 UPA PRODUCTIONS OF AMERICA (s)—C-31  
 U.S. CHAMBER OF COMMERCE (s)—C-31  
 VEGA ASSOCIATES INC. (s)—C-48  
 VIDEO MANAGEMENT CONSULTANTS (s)—C-31  
 VIDEO MARKETING SERVICES INC. (s)—C-48

## SERVICES—0600

VIDEO WEST (s)—C-32  
VISNEWS INTERNATIONAL (s)—C-32  
WARNER BROS. TELEVISION DISTRIBUTION (s)—C-32  
WINDSOR VIDEO (s)—C-34  
WORLDWIDE BINGO INC. (s)—C-110  
WORLDWIDE TELEVISION NEWS (s)—C-37  
CARTER WRIGHT ENTERPRISES (s)—C-35

### 0600-2110 TV Rights

ALAN ENTERPRISES INC. (s)—C-3  
JEROME BALSAM FILMS INC. (s)—C-5  
BARUCH TELEVISION GROUP (s)—C-5  
THE BIG FIGHTS INC. (s)—C-5  
BROWNE, BORTZ & CODDINGTON INC. (s)—C-39  
COMMUNICATIONS RESOURCES L.P. (s)—C-8  
CORI FILMS INTERNATIONAL (s)—C-9  
CTV TELEVISION NETWORK (s)—C-9  
DAP TV ASSOCIATES (s)—C-9  
ENTERPRISES PRODUCTIONS INC. (s)—C-11  
ENTERTAINMENT PROGRAMMING SERVICES LTD. (s)—C-11  
FILMS FOR EDUCATORS/FILMS FOR TELEVISION (s)—C-12  
FILMS OF INDIA (s)—C-12  
FILMWORLD TELEVISION INC. (s)—C-12  
THE SAMUEL GOLDWYN TELEVISION CO. (s)—C-13  
ALFRED HABER INC. (s)—C-14  
LARRY HARMON PICTURES CORP. (s)—C-14  
THOMAS HORTON ASSOCIATES (s)—C-15  
INTERNATIONAL TELE-FILM ENTERPRISES LTD. (s)—C-16  
INTERNATIONAL TREASURES (s)—C-16  
LOS ANGELES TELEVISION GROUP (s)—C-18  
CHARLES MICHELSON INC. (s)—C-20  
WARREN MILLER FILMS (s)—C-20  
MULLER MEDIA INC. (s)—C-21  
NAVY OFFICES OF INFORMATION (OI-03) (s)—C-21  
NEW CENTURY TELECOMMUNICATIONS (s)—C-21  
NFL FILMS INC. (s)—C-22  
PRODUCER SERVICES GROUP INC. (s)—C-24  
RADIO & TELEVISION PACKAGERS INC. (s)—C-25  
RADIO'S RELIABLE RESOURCES (s)—C-25  
RYDER ENTERPRISES INC. (s)—C-26  
SCHIFF-JONES LTD. (s)—C-46  
SILVERBACH-LAZARUS GROUP (s)—C-26  
HAL STEIN'S COMPASS PRODUCTIONS (s)—C-27  
TCS SPORTS (s)—C-28  
TELEVISION INTERAMERICANA S.A. (s)—C-47  
TELEVISION INTERAMERICANA S.A. (s)—C-29  
TV SPORTS SCENE INC. (s)—C-30  
UPA PRODUCTIONS OF AMERICA (s)—C-31  
VIDEO-CINEMA FILMS INC. (s)—C-31  
VSI/GLOBAL VIDEO INC. (s)—C-32  
WESTON WOODS STUDIOS INC. (s)—C-34  
WILKIN CONSULTING SERVICES (s)—C-48

### 0600-2120 Tower Services

ANDREW CORP. (s)—C-69  
ANDREWS TOWER INC. (s)—C-69  
CABLE SERVICES CO. INC. (s)—C-74  
THE COSTELOW CO. INC. (s)—C-78  
ELECTRONICS, MISSILES & COMMUNICATIONS INC. (s)—C-81  
PAUL DEAN FORD (s)—C-42  
FORT WORTH TOWER CO. (s)—C-82  
T. F. KIRKMAN INC. (s)—C-44  
L & R COMMUNICATIONS LTD. (s)—C-88  
LDL COMMUNICATIONS INC. (s)—C-88  
LIGHTING ELECTRIC OF PENNSYLVANIA INC. (s)—C-89  
MICROFLECT CO. INC. (s)—C-91

RADIO TOWER CO. INC. (s)—C-97  
ROHN (s)—C-98  
STEVENS TOWER CO. INC. (s)—C-101  
TRI-EX TOWER CORP. (s)—C-105  
T. J. VAUGHAN & ASSOCIATES (s)—C-48  
WALTON TOWERS INC. (s)—C-108

### 0600-2140 Training

ABN/FOCAL POINT TV NEWS NETWORK (s)—C-35  
ALLIED CAPITAL CORP. (s)—C-53  
AUDIENCE RESEARCH & DEVELOPMENT (s)—C-38  
BMC COMMUNICATIONS (s)—C-38  
CABLE MARKETING SERVICES INC. (s)—C-39  
CABLE TECHNOLOGIES INTERNATIONAL INC. (s)—C-39  
CATZEL, THOMAS & ASSOCIATES (s)—C-7  
CINECRAFT INC. (s)—C-7  
COAXIAL ANALYSTS INC. (s)—C-40  
COMSONICS INC. (s)—C-40  
CONLEY & ASSOCIATES (s)—C-40  
CONLEY & ASSOCIATES (s)—C-57  
CONTEL FEDERAL SYSTEMS INC. (s)—C-41  
COOLLEY ASSOCIATES INC. (s)—C-41  
DeHART BROADCAST BROKERS (s)—C-58  
MICHAEL DUNN PRODUCTIONS (s)—C-10  
EDM & ASSOCIATES INC. (s)—C-41  
ELECTRONICS, MISSILES & COMMUNICATIONS INC. (s)—C-81  
EYE CONTACT INC. (s)—C-11  
JEFF GOLD PRODUCTIONS INC. (s)—C-13  
RUDOLF F. GRAF (s)—C-42  
J. C. HUMKE ASSOCIATES INC. (s)—C-43  
INTERACTIVE MARKET SYSTEMS (s)—C-43  
INTERMEDIA ARTS MINNESOTA (s)—C-15  
INTERNATIONAL TELE-FILM ENTERPRISES LTD. (s)—C-16  
LEARN INCORPORATED (s)—C-17  
LIGHTING ELECTRIC OF PENNSYLVANIA INC. (s)—C-89  
FRANK N. MAGID ASSOCIATES (s)—C-44  
MAGNAVOX CATV SYSTEMS INC. (s)—C-90  
MCHUGH & HOFFMAN INC. (s)—C-44  
MEDIA TECHNOLOGY ASSOCIATES LTD. (s)—C-44  
METROWEST COMMUNICATIONS GROUP (s)—C-19  
MICRODYNE CORP. (s)—C-91  
O. D. PAGE, PROFESSIONAL ENGINEERS & CONSULTANTS (s)—C-45  
PARALLEX (d)—C-95  
PARALLEX (s)—C-45  
PECA INC. (s)—C-95  
PENN STATE CABLE COMMUNICATIONS (s)—C-45  
GLENN ROLAND FILMS (s)—C-26  
SHELDON SATIN ASSOCIATES INC. (s)—C-46  
SEAMAN-PARSONS CO. (s)—C-99  
SECAGRAPHS INC. (s)—C-46  
BILL SIMS PARTNERS (s)—C-47  
STERLING INSTITUTE INC. (s)—C-47  
CLAIRE STERN ASSOCIATES INC. (s)—C-47  
STERN TELECOMMUNICATIONS CORP. (s)—C-47  
TANNEBRINGROSE ASSOC. INC. (s)—C-28  
PARRY D. TEASDALE, STATION DEVELOPMENT CONSULTANT (s)—C-47  
TELESTRATEGIES (s)—C-47  
TONER CABLE COMPUTER SYSTEMS (s)—C-104  
TRAINING DELIVERY SERVICES INC. (s)—C-47  
VIDEO WEST (s)—C-32  
VSI/GLOBAL VIDEO INC. (s)—C-32

### 0600-2160 Turnkey Construction

AM COMMUNICATIONS INC. (s)—C-68  
ANDREW CORP. (s)—C-69  
ANTENNA TECHNOLOGY CORP. (s)—C-70

BERNARD ASSOCIATES (s)—C-38  
CABLE SERVICES CO. INC. (s)—C-74  
CATV SUBSCRIBER SERVICES INC. (s)—C-40  
COMMUNICATION TECHNOLOGIES INC. (s)—C-40  
COMWAVE (s)—C-77  
CONTEL FEDERAL SYSTEMS INC. (s)—C-41  
CORNWALL ASSOCIATES INC. (s)—C-41  
THE COSTELOW CO. INC. (s)—C-78  
FORT WORTH TOWER CO. (s)—C-82  
FUTURE PRODUCTIONS INC. (s)—C-82  
GENERAL TELEVISION NETWORK (s)—C-83  
GILL & ASSOCIATES (s)—C-59  
GRAY COMMUNICATIONS CONSULTANTS INC. (s)—C-42  
GROUP 3 DEVELOPMENT (s)—C-43  
HAMILTON COMMUNICATIONS CONSULTANTS INC. (s)—C-43  
HARRIS CORP. (Broadcast Division) (s)—C-84  
THE HOLT CORPORATION (s)—C-60  
J. C. HUMKE ASSOCIATES INC. (s)—C-43  
IEC CO. (s)—C-85  
IMMAD BROADCAST SERVICE (s)—C-43  
IMMAD BROADCAST SERVICES (s)—C-85  
IRWIN/SUPERIOR COMMUNICATIONS CONSTRUCTION INC. (s)—C-86  
JERROLD DIVISION (GENERAL INSTRUMENT CORP.) (s)—C-86  
KTECH (s)—C-88  
T. F. KIRKMAN INC. (s)—C-44  
LAKE SYSTEMS CORP. (s)—C-88  
LDL COMMUNICATIONS INC. (s)—C-88  
LIGHTING ELECTRIC OF PENNSYLVANIA INC. (s)—C-89  
LINES VIDEO SYSTEMS (s)—C-89  
MAGNAVOX CATV SYSTEMS INC. (s)—C-90  
RADIO TOWER CO. INC. (s)—C-97  
ROCKWELL INTERNATIONAL CORP. (s)—C-98  
ROSNER TELEVISION SYSTEMS INC. (s)—C-46  
SEMO COMMUNICATIONS CORP. (s)—C-46  
SPECTRUM PLANNING INC. (s)—C-47  
TELE-ENGINEERING CORP. (s)—C-103  
TELE-ENGINEERING CORP. (s)—C-47  
TRIPLE C COMMUNICATIONS (s)—C-105  
UTILITY SYSTEMS DEVELOPMENT (s)—C-48  
VARIAN TVT (s)—C-106  
T. J. VAUGHAN & ASSOCIATES (s)—C-48  
VERTEX COMMUNICATIONS CORP. (s)—C-106  
VIDEO MANAGEMENT CONSULTANTS (s)—C-48  
VIDEOPHILE INC. (s)—C-48  
WESTERN TELECOMMUNICATIONS INC. (s)—C-108  
WALTER S. WYDRO CONSULTANTS (s)—C-50

### 0600-2180 Turnkey Installation

ADDERLY INDUSTRIES (s)—C-38  
AM COMMUNICATIONS INC. (s)—C-68  
ANDREW CORP. (s)—C-69  
ANTENNA TECHNOLOGY CORP. (s)—C-70  
BERNARD ASSOCIATES (s)—C-38  
CABLE SERVICES CO. INC. (s)—C-74  
CABLETEK CENTER PRODUCTS INC. (s)—C-74  
CATV SUBSCRIBER SERVICES INC. (s)—C-40  
CHANNEL MASTER (s)—C-76  
COMARK COMMUNICATIONS INC. (s)—C-77  
COMMUNICATION TECHNOLOGIES INC. (s)—C-40  
COMSAT VIDEO ENTERPRISES (s)—C-40  
COMSEARCH INC. (s)—C-40  
COMWAVE (s)—C-77  
CONTEL FEDERAL SYSTEMS INC. (s)—C-41  
CORNWALL ASSOCIATES INC. (s)—C-41  
ELECTRONICS, MISSILES & COMMUNICATIONS INC. (s)—C-81  
FORT WORTH TOWER CO. (s)—C-82  
FUTURE PRODUCTIONS INC. (s)—C-82  
GABRIEL ELECTRONICS INC. (s)—C-82  
GE AMERICAN COMMUNICATIONS (s)—C-13  
GENERAL TELEVISION NETWORK (s)—C-83

GILL & ASSOCIATES (s)—C-59  
GRAY COMMUNICATIONS CONSULTANTS INC. (s)—C-42  
HAMILTON COMMUNICATIONS CONSULTANTS INC. (s)—C-43  
HARRIS CORP. (Broadcast Division) (s)—C-84  
THE HOLT CORPORATION (s)—C-60  
J. C. HUMKE ASSOCIATES INC. (s)—C-43  
IEC CO. (s)—C-85  
IMMAD BROADCAST SERVICE (s)—C-43  
IMMAD BROADCAST SERVICES (s)—C-85  
INFORMATION DISPLAY SYSTEMS (s)—C-85  
INTERNATIONAL MICROWAVE CORP. (s)—C-86  
IRWIN/SUPERIOR COMMUNICATIONS CONSTRUCTION INC. (s)—C-86  
JERROLD DIVISION (GENERAL INSTRUMENT CORP.) (s)—C-86  
KTECH (s)—C-88  
LAKE SYSTEMS CORP. (s)—C-88  
LANDY ASSOCIATES INC. (s)—C-88  
LARGAN COMMUNICATIONS EQUIPMENT INC. (s)—C-88  
LDL COMMUNICATIONS INC. (s)—C-88  
LIGHTING ELECTRIC OF PENNSYLVANIA INC. (s)—C-89  
LINES VIDEO SYSTEMS (s)—C-89  
MICRODYNE CORP. (s)—C-91  
NURAD INC. (s)—C-94  
ROCKWELL INTERNATIONAL CORP. (s)—C-98  
ROSNER TELEVISION SYSTEMS INC. (s)—C-46  
SATELLITE NETWORK SYSTEMS (s)—C-26  
SCIENTIFIC-ATLANTA INC. (s)—C-99  
BILL SIMS PARTNERS (s)—C-47  
SPECTRUM PLANNING INC. (s)—C-47  
TELE-ENGINEERING CORP. (s)—C-103  
TELE-MEASUREMENTS INC. (s)—C-47  
TELE-ENGINEERING CORP. (s)—C-47  
TRIPLE C COMMUNICATIONS (s)—C-105  
TVI (s)—C-105  
VARIAN TVT (s)—C-106  
T. J. VAUGHAN & ASSOCIATES (s)—C-48  
VERTEX COMMUNICATIONS CORP. (s)—C-106  
VIDEO MANAGEMENT CONSULTANTS (s)—C-48  
VIDEOPHILE INC. (s)—C-48  
WASHINGTON INTERNATIONAL TELEPORT (s)—C-48  
WESTERN TELECOMMUNICATIONS INC. (s)—C-108  
WILKINSON ELECTRONICS INC. (s)—C-110  
WSI CORP. (s)—C-110

### 0600-2200 Turnkey Studios

A. F. ASSOCIATES INC. (s)—C-67  
COMMUNICATION TECHNOLOGIES INC. (s)—C-40  
CORNWALL ASSOCIATES INC. (s)—C-41  
FUTURE PRODUCTIONS INC. (s)—C-82  
GANNETT PRODUCTION SERVICES/KUSATV (s)—C-13  
GROUP 3 DEVELOPMENT (s)—C-43  
HAMILTON COMMUNICATIONS CONSULTANTS INC. (s)—C-43  
HARRIS CORP. (Broadcast Division) (s)—C-84  
J. C. HUMKE ASSOCIATES INC. (s)—C-43  
IMMAD BROADCAST SERVICE (s)—C-43  
IMMAD BROADCAST SERVICES (s)—C-85  
WALTER J. KLEIN CO. LTD. (s)—C-17  
LANDY ASSOCIATES INC. (s)—C-88  
LINES VIDEO SYSTEMS (s)—C-89  
MILNER-FENWICK INC. (s)—C-20  
GLENN ROLAND FILMS (s)—C-26  
ROSNER TELEVISION SYSTEMS INC. (s)—C-46  
U.S. CHAMBER OF COMMERCE (s)—C-31  
VIDEO MANAGEMENT CONSULTANTS (s)—C-48  
VIDEOMEDIA (s)—C-108

## 0600-2220

**Video Post-Production Facilities**

A. F. ASSOCIATES INC. (s)—C-67  
 ABN/FOCAL POINT TV NEWS NETWORK (s)—C-35  
 ACOUSTIC SYSTEMS (s)—C-67  
 ALLEGRO PRODUCTIONS INC. (s)—C-3  
 ALLIED CAPITAL CORP. (s)—C-53  
 ASN TELEVISION NETWORK (s)—C-4  
 ATLANTIC VIDEO INC. (s)—C-4  
 ROBERT BARON & ASSOCIATES (s)—C-5  
 BEXEL CORP. (s)—C-5  
 STEVE CAMPUS PRODUCTIONS INC. (s)—C-6  
 CAMPRAC STUDIOS (s)—C-6  
 CAPITOL VIDEO COMMUNICATIONS INC. (s)—C-6  
 CATALYST PRODUCTION SERVICES (s)—C-7  
 CATZEL, THOMAS & ASSOCIATES (s)—C-7  
 CENTER VIDEO INDUSTRIAL CO. INC. (s)—C-75  
 CHRISTIAN TELEVISION NETWORK (s)—C-7  
 CINECRAFT INC. (s)—C-7  
 CINEMA SERVICES INC. (s)—C-7  
 COMMUNICATIONS INC. (s)—C-8  
 COMPRO PRODUCTIONS (s)—C-8  
 COMTEL VIDEO SERVICES INC. (s)—C-40  
 COMTEL VIDEO SERVICES INC. (s)—C-8  
 CONSOLIDATED FILM INDUSTRIES (s)—C-8  
 CONTINENTAL FILM PRODUCTIONS CORP. (s)—C-8  
 CORNWALL ASSOCIATES INC. (s)—C-41  
 CTY TELEVISION NETWORK (s)—C-9  
 CUSTOM FILMS/VIDEO INC. (s)—C-9  
 CYCLE SAT (s)—C-9  
 HAL DENNIS PRODUCTIONS (s)—C-9  
 DESTINATION TELEVISION (s)—C-9  
 DINER+ALLIED FILM & VIDEO SERVICES (s)—C-10  
 DREW ASSOCIATES INC. (s)—C-10  
 DU ART VIDEO (s)—C-10  
 BERT ELLIOTT SOUND INC. (s)—C-10  
 EYE CONTACT INC. (s)—C-11  
 FIRST CHICAGO TELEMEDIA SERVICES (s)—C-12  
 FORMAN PRODUCTIONS INC. (s)—C-12  
 FUTURE PRODUCTIONS INC. (s)—C-82  
 GANNETT PRODUCTION SERVICES/KUSA-TV (s)—C-13  
 GOODWAY MARKETING INC. (s)—C-42  
 GRAY COMMUNICATIONS CONSULTANTS INC. (s)—C-42  
 HBO STUDIO PRODUCTIONS (s)—C-15  
 HOLLYWOOD NEWSREEL SYNDICATE INC. (s)—C-37  
 HOLLYWOOD VAULTS INC. (s)—C-15  
 THOMAS HORTON ASSOCIATES (s)—C-15  
 IMMAD BROADCAST SERVICE (s)—C-43  
 IMMAD BROADCAST SERVICES (s)—C-85  
 INTERCONTINENTAL TELEVIDEO INC. (s)—C-15  
 INTERMEDIA ARTS MINNESOTA (s)—C-15  
 INTERSOUND (s)—C-16  
 KINETIC DESIGN SYSTEMS LTD. (s)—C-18  
 KLUGE COMMUNICATIONS INC. (s)—C-17  
 LAKE SYSTEMS CORP. (s)—C-88  
 LASER EDIT INC. (s)—C-17  
 LBS COMMUNICATIONS (s)—C-17  
 LeSEA BROADCASTING NETWORK (s)—C-17  
 L.I. TV-NEWS (s)—C-37  
 LIGHTSCAPE PRODUCTIONS INC. (s)—C-17  
 MAJOR LEAGUE BASEBALL PRODUCTIONS (s)—C-18  
 McHUGH & HOFFMAN INC. (s)—C-44  
 THE MEDIA EXCHANGE INC. (s)—C-19  
 MEDIA TECHNOLOGY ASSOCIATES LTD. (s)—C-44  
 METROWEST COMMUNICATIONS GROUP (s)—C-45  
 METROWEST COMMUNICATIONS GROUP (s)—C-19  
 MINCEY VIDEO & FILM/MINCEY PRODUCTIONS INC. (s)—C-20  
 NFL FILMS INC. (s)—C-22  
 OGLETREE PRODUCTIONS (s)—C-22  
 ONE PASS INC. (s)—C-22  
 PICTURE MUSIC INTERNATIONAL (s)—C-23  
 PILOT PRODUCTIONS INC. (s)—C-23

POINT OF VIEW PRODUCTIONS (s)—C-23  
 PYRAMID VIDEO INC. (s)—C-25  
 ROCK SOLID PRODUCTIONS (s)—C-25  
 GLENN ROLAND FILMS (s)—C-26  
 WARREN ROSENBERG VIDEO SERVICES INC. (s)—C-26  
 ROSNER TELEVISION SYSTEMS INC. (s)—C-46  
 62nd STREET PRODUCTIONS (s)—C-27  
 SKAGGS TELECOMMUNICATIONS SERVICES (s)—C-27  
 RICK SPALLA VIDEO PRODUCTIONS (s)—C-27  
 TAILFORD ASSOCIATES CABLE GROUP (s)—C-47  
 TAPE-FILM INDUSTRIES (s)—C-28  
 TECHNISONIC STUDIOS INC. (s)—C-28  
 TRANS-AMERICAN VIDEO INC. (s)—C-29  
 TVC VIDEO INC. (s)—C-30  
 U.S. CHAMBER OF COMMERCE (s)—C-31  
 VIDEO MANAGEMENT CONSULTANTS (s)—C-31  
 VIDEO MARKETING SERVICES INC. (s)—C-48  
 THE VIDEO TAPE CO. (VTC) (s)—C-108  
 VIDEO WEST (s)—C-32  
 VIDEOMEDIA (s)—C-108  
 VIDEOWORKS (s)—C-32  
 VISNEWS INTERNATIONAL (s)—C-32  
 VSI/GLOBAL VIDEO INC. (s)—C-32  
 WINDSOR VIDEO (s)—C-34  
 WNET/THIRTEEN (Educational Bcstg. Corp.) (s)—C-34  
 WORLDWIDE TELEVISION NEWS (s)—C-37  
 WTTW CHANNEL 11/ENTERPRISES GROUP (s)—C-35  
 Z-AXIS CORP. (s)—C-35

## 0600-2240

**Video Equipment Refurbishing**

THE CAMERA MART INC. (s)—C-74  
 CENTER VIDEO INDUSTRIAL CO. INC. (s)—C-75  
 FUTURE PRODUCTIONS INC. (s)—C-82  
 GRAY COMMUNICATIONS CONSULTANTS INC. (s)—C-42  
 IMMAD BROADCAST SERVICE (s)—C-43  
 TELE-MEASUREMENTS INC. (s)—C-47  
 VIDEO MANAGEMENT CONSULTANTS (s)—C-48

## 0600-2260

**Video Cartridge Reloading**

AUDICO INC. (s)—C-71  
 BURLINGTON AUDIO/VIDEO TAPES INC. (s)—C-74

## 0600-2280

**Videotape Duplication**

ABN/FOCAL POINT TV NEWS NETWORK (s)—C-35  
 ADS AUDIO VISUAL PRODUCTIONS INC. (s)—C-3  
 ALLEGRO PRODUCTIONS INC. (s)—C-3  
 ATLANTIC VIDEO INC. (s)—C-4  
 BCS (d & r)—C-72  
 BEXEL CORP. (s)—C-5  
 CABLE FILMS & CABLE VIDEO (s)—C-6  
 CAPITOL VIDEO COMMUNICATIONS INC. (s)—C-6  
 CATALYST PRODUCTION SERVICES (s)—C-7  
 CATZEL, THOMAS & ASSOCIATES (s)—C-7  
 CENTER VIDEO INDUSTRIAL CO. INC. (s)—C-75  
 CENTERCOM (s)—C-7  
 CHRISTIAN TELEVISION NETWORK (s)—C-7  
 CHURCH OF THE NAZARENE (s)—C-7  
 CINE MAGNETICS VIDEO & FILM LABORATORIES (s)—C-7  
 CINECRAFT INC. (s)—C-7  
 CINEMA SERVICES INC. (s)—C-7

CINETUDES FILM PRODUCTIONS LTD. (s)—C-8  
 COMMUNICATIONS INC. (s)—C-8  
 COMPRO PRODUCTIONS (s)—C-8  
 COMTEL VIDEO SERVICES INC. (s)—C-40  
 COMTEL VIDEO SERVICES INC. (s)—C-8  
 CONSOLIDATED FILM INDUSTRIES (s)—C-8  
 CONTINENTAL FILM PRODUCTIONS CORP. (s)—C-8  
 CTY TELEVISION NETWORK (s)—C-9  
 CYCLE SAT (s)—C-9  
 DESTINATION TELEVISION (s)—C-9  
 DINER+ALLIED FILM & VIDEO SERVICES (s)—C-10  
 DU ART VIDEO (s)—C-10  
 EYE CONTACT INC. (s)—C-11  
 FILM CORE (s)—C-11  
 FILMACK STUDIOS (s)—C-11  
 FILMS FOR EDUCATORS/FILMS FOR TELEVISION (s)—C-12  
 FISHING THE WEST (s)—C-12  
 FORMAN PRODUCTIONS INC. (s)—C-12  
 FUTURE PRODUCTIONS INC. (s)—C-82  
 GANNETT PRODUCTION SERVICES/KUSA-TV (s)—C-13  
 JEFF GOLD PRODUCTIONS INC. (s)—C-13  
 HBO STUDIO PRODUCTIONS (s)—C-15  
 HOLLYWOOD NEWSREEL SYNDICATE INC. (s)—C-37  
 INTERCONTINENTAL TELEVIDEO INC. (s)—C-15  
 INTERMEDIA ARTS MINNESOTA (s)—C-15  
 M. A. KEMPNER INC. (s)—C-16  
 KINETIC DESIGN SYSTEMS LTD. (s)—C-16  
 KLUGE COMMUNICATIONS INC. (s)—C-17  
 LASER EDIT INC. (s)—C-17  
 LBS COMMUNICATIONS (s)—C-17  
 L.I. TV-NEWS (s)—C-37  
 LIGHTSCAPE PRODUCTIONS INC. (s)—C-17  
 MAJOR LEAGUE BASEBALL PRODUCTIONS (s)—C-18  
 McHUGH & HOFFMAN INC. (s)—C-44  
 THE MEDIA EXCHANGE INC. (s)—C-19  
 MEDIA HOME ENTERTAINMENT INC. (s)—C-19  
 METROWEST COMMUNICATIONS GROUP (s)—C-45  
 METROWEST COMMUNICATIONS GROUP (s)—C-19  
 MILNER-FENWICK INC. (s)—C-20  
 MINCEY VIDEO & FILM/MINCEY PRODUCTIONS INC. (s)—C-20  
 MSS (MODERN SATELLITE SERVICES) (s)—C-21  
 NFL FILMS INC. (s)—C-22  
 OGLETREE PRODUCTIONS (s)—C-22  
 PARROT COMMUNICATIONS INC. (s)—C-23  
 PICTURE MUSIC INTERNATIONAL (s)—C-23  
 PYRAMID VIDEO INC. (s)—C-25  
 ROCK SOLID PRODUCTIONS (s)—C-25  
 GLENN ROLAND FILMS (s)—C-26  
 WARREN ROSENBERG VIDEO SERVICES INC. (s)—C-26  
 62nd STREET PRODUCTIONS (s)—C-27  
 SKAGGS TELECOMMUNICATIONS SERVICES (s)—C-27  
 RICK SPALLA VIDEO PRODUCTIONS (s)—C-27  
 STERLING PRODUCTIONS LTD. (s)—C-27  
 SUDBOROUGH PRODUCTIONS (s)—C-27  
 TAPE-FILM INDUSTRIES (s)—C-28  
 TECHNISONIC STUDIOS INC. (s)—C-28  
 TVC VIDEO INC. (s)—C-30  
 VAUGHN COMMUNICATIONS GROUP (s)—C-106  
 VIDEO MANAGEMENT CONSULTANTS (s)—C-31  
 THE VIDEO TAPE CO. (VTC) (s)—C-108  
 VIDEO WEST (s)—C-32  
 VIDEOWORKS (s)—C-32  
 VISNEWS INTERNATIONAL (s)—C-32  
 VSI/GLOBAL VIDEO INC. (s)—C-32  
 WINDSOR VIDEO (s)—C-34  
 WOLD COMMUNICATIONS (s)—C-34  
 WORLDWIDE TELEVISION NEWS (s)—C-37  
 W.R.S. MOTION PICTURE & VIDEO LABS (s)—C-35

## 0600-2300

**Videotape Editing**

ABN/FOCAL POINT TV NEWS NETWORK (s)—C-35  
 ADS AUDIO VISUAL PRODUCTIONS INC. (s)—C-3  
 ALLEGRO PRODUCTIONS INC. (s)—C-3  
 ASN TELEVISION NETWORK (s)—C-4  
 ATLANTIC VIDEO INC. (s)—C-4  
 BCS (d & r)—C-72  
 BEXEL CORP. (s)—C-5  
 STEVE CAMPUS PRODUCTIONS INC. (s)—C-6  
 CAPITOL VIDEO COMMUNICATIONS INC. (s)—C-6  
 CATALYST PRODUCTION SERVICES (s)—C-7  
 CATZEL, THOMAS & ASSOCIATES (s)—C-7  
 CENTER VIDEO INDUSTRIAL CO. INC. (s)—C-75  
 CHURCH OF THE NAZARENE (s)—C-7  
 CINECRAFT INC. (s)—C-7  
 COMMUNICATIONS INC. (s)—C-8  
 COMPRO PRODUCTIONS (s)—C-8  
 CONSOLIDATED FILM INDUSTRIES (s)—C-8  
 CONTINENTAL FILM PRODUCTIONS CORP. (s)—C-8  
 WILLIAM L. COOPER PRODUCTIONS INC. (s)—C-8  
 CTY TELEVISION NETWORK (s)—C-9  
 CUSTOM FILMS/VIDEO INC. (s)—C-9  
 CYCLE SAT (s)—C-9  
 DESTINATION TELEVISION (s)—C-9  
 DINER+ALLIED FILM & VIDEO SERVICES (s)—C-10  
 DREW ASSOCIATES INC. (s)—C-10  
 DU ART VIDEO (s)—C-10  
 EYE CONTACT INC. (s)—C-11  
 FILM CORE (s)—C-11  
 FIRST CHICAGO TELEMEDIA SERVICES (s)—C-12  
 FORMAN PRODUCTIONS INC. (s)—C-12  
 FUTURE PRODUCTIONS INC. (s)—C-82  
 GANNETT PRODUCTION SERVICES/KUSA-TV (s)—C-13  
 JEFF GOLD PRODUCTIONS INC. (s)—C-13  
 GOODWAY MARKETING INC. (s)—C-42  
 HBO STUDIO PRODUCTIONS (s)—C-15  
 HOLLYWOOD NEWSREEL SYNDICATE INC. (s)—C-37  
 THOMAS HORTON ASSOCIATES (s)—C-15  
 INTERCONTINENTAL TELEVIDEO INC. (s)—C-15  
 INTERMEDIA ARTS MINNESOTA (s)—C-15  
 INTERSOUND (s)—C-16  
 KINETIC DESIGN SYSTEMS LTD. (s)—C-16  
 KLUGE COMMUNICATIONS INC. (s)—C-17  
 LASER EDIT INC. (s)—C-17  
 LBS COMMUNICATIONS (s)—C-17  
 LeSEA BROADCASTING NETWORK (s)—C-17  
 L.I. TV-NEWS (s)—C-37  
 LIGHTSCAPE PRODUCTIONS INC. (s)—C-17  
 MAJOR LEAGUE BASEBALL PRODUCTIONS (s)—C-18  
 McHUGH & HOFFMAN INC. (s)—C-44  
 MEDALLION TELEVISION ENTERPRISES INC. (s)—C-19  
 THE MEDIA EXCHANGE INC. (s)—C-19  
 METROWEST COMMUNICATIONS GROUP (s)—C-45  
 METROWEST COMMUNICATIONS GROUP (s)—C-19  
 MILNER-FENWICK INC. (s)—C-20  
 MINCEY VIDEO & FILM/MINCEY PRODUCTIONS INC. (s)—C-20  
 MOTION PICTURE ENTERPRISES INC. (s)—C-20  
 MSS (MODERN SATELLITE SERVICES) (s)—C-21  
 NFL FILMS INC. (s)—C-22  
 ONE PASS INC. (s)—C-22  
 PICTURE MUSIC INTERNATIONAL (s)—C-23  
 PILOT PRODUCTIONS INC. (s)—C-23  
 POINT OF VIEW PRODUCTIONS (s)—C-23  
 PYRAMID VIDEO INC. (s)—C-25  
 ROCK SOLID PRODUCTIONS (s)—C-25  
 GLENN ROLAND FILMS (s)—C-26  
 WARREN ROSENBERG VIDEO SERVICES INC. (s)—C-26

BROADCAST DESIGN CONSULTANTS

**GRIFFITH AND TEKUSHAN, INC.**  
630 NINTH AVENUE, SUITE 1000  
NEW YORK, N.Y. 10036  
FAX: (212) 581-4827  
(212) 246-0154



62nd STREET PRODUCTIONS (s)—C-27  
SKAGGS TELECOMMUNICATIONS SERVICES (s)—C-27  
RICK SPALLA VIDEO PRODUCTIONS (s)—C-27  
**STERLING PRODUCTIONS LTD.** (s)—C-27  
SUDBOROUGH PRODUCTIONS (s)—C-27  
TAILFORD ASSOCIATES CABLE GROUP (s)—C-47  
TANNEBRINGROSE ASSOC. INC. (s)—C-28  
TAPE-FILM INDUSTRIES (s)—C-28  
TECHNISONIC STUDIOS INC. (s)—C-28  
TRANS-AMERICAN VIDEO INC. (s)—C-29  
TVC VIDEO INC. (s)—C-30  
U.S. CHAMBER OF COMMERCE (s)—C-31  
VIDEO MANAGEMENT CONSULTANTS (s)—C-31  
VIDEO MARKETING SERVICES INC. (s)—C-48  
VIDEO WEST (s)—C-32  
VIDEOMEDIA (s)—C-108  
VIDEOWORKS (s)—C-32  
VISNEWS INTERNATIONAL (s)—C-32  
VSI/GLOBAL VIDEO INC. (s)—C-32  
WESTON WOODS STUDIOS INC. (s)—C-34  
WINDSOR VIDEO (s)—C-34  
WNET/THIRTEEN (Educational Bcstg. Corp.) (s)—C-34  
WORLDWIDE TELEVISION NEWS (s)—C-37  
WTTW CHANNEL 11/ENTERPRISES GROUP (s)—C-35  
Z-AXIS CORP (s)—C-35

ATI VIDEO ENTERPRISES INC. (p)—C-4  
ATLANTIC ENTERTAINMENT GROUP (p & d)—C-4  
ATLANTIC VIDEO INC. (p)—C-4  
BAJUS-JONES FILM CORP. (p)—C-4  
BANDELIER INC. (p & d)—C-5  
BARR FILMS (p & d)—C-5  
BRAVERMAN PRODUCTIONS INC. (p)—C-6  
BUZZCO ASSOCIATES INC. (p)—C-6  
STEVE CAMPUS PRODUCTIONS INC. (p)—C-6  
CAPITOL VIDEO COMMUNICATIONS INC. (p)—C-6  
CATALYST PRODUCTION SERVICES (p)—C-7  
CATZEL, THOMAS & ASSOCIATES (p)—C-7  
CINECRAFT INC. (p)—C-7  
COE FILM ASSOCIATES INC. (d)—C-8  
COLUMBIA PICTURES INTERNATIONAL CORP. (p & d)—C-8  
COMMUNICATIONS RESOURCES L.P. (p & d)—C-8  
CONTINENTAL FILM PRODUCTIONS CORP. (p)—C-8  
CORAL PICTURES CORP. (d)—C-8  
CORI FILMS INTERNATIONAL (d)—C-9  
CRAWLEYS ANIMATION INC. (p & d)—C-9  
CTV TELEVISION NETWORK (d)—C-9  
CUBICOMP CORP. (p)—C-78  
D & R ANIMATION (p)—C-9  
DIGITAL ARTS (d)—C-79  
WALT DISNEY PICTURES (p & d)—C-10  
MICHAEL DUNN PRODUCTIONS (p)—C-10  
ENTERTAINMENT PROGRAMMING SERVICES LTD. (d)—C-11  
EYE CONTACT INC. (p)—C-11  
FILMACK STUDIOS (p)—C-11  
FILMATION STUDIOS (Div. of Group W Productions) (p)—C-11  
FILMFAIR (p)—C-11  
FILMFAIR COMMUNICATIONS (p & d)—C-11  
FILMS FOR EDUCATORS/FILMS FOR TELEVISION (p)—C-12  
FILMWORLD TELEVISION INC. (d)—C-12  
FORMAN PRODUCTIONS INC. (p)—C-12  
FOX/LORBER ASSOCIATES (d)—C-12  
FREMANTLE INTERNATIONAL INC. (d)—C-12  
GLOBAL VISION GROUP INC. (d)—C-13  
JEFF GOLD PRODUCTIONS INC. (p)—C-13  
GOULD ENTERTAINMENT CORP. (d)—C-14  
GRANADA TELEVISION INTERNATIONAL LTD. (d)—C-14  
SHERRY GRANT ENTERPRISES INC. (p & d)—C-14  
THE ART GREENFIELD CO. (d)—C-14  
**GRIFFITH & TEKUSHAN INC.** (d)—C-14  
GROUP W PRODUCTIONS (p & d)—C-14  
LARRY HARMON PICTURES CORP. (d)—C-14  
HARMONY GOLD USA INC. (p & d)—C-14  
THOMAS HORTON ASSOCIATES (p & d)—C-15  
INTERNATIONAL TELE-FILM ENTERPRISES LTD. (d)—C-16  
INTERNATIONAL TELEVISION FILM DISTRIBUTING CO. INC. (d)—C-16  
ITC ENTERTAINMENT (d)—C-16  
JMP VIDEOCONFERENCE GROUP (p)—C-16  
GORDON JONES PROGRAMMING (d)—C-16  
JRD PRODUCTIONS (p)—C-16  
K & H PRODUCTIONS INC. (p)—C-16  
M. A. KEMPNER INC. (p & d)—C-16  
KINETIC DESIGN SYSTEMS LTD. (p)—C-16  
**KING FEATURES ENTERTAINMENT** (p & d)—C-17  
KING WORLD PRODUCTIONS (d)—C-17  
WALTER J. KLEIN CO. LTD. (p)—C-17  
LBS COMMUNICATIONS (d)—C-17  
LIONHEART TELEVISION INTERNATIONAL (d)—C-18

MCA TV INTERNATIONAL (d)—C-19  
MG/PERIN INC. (p & d)—C-20  
MILNER-FENWICK INC. (p & d)—C-20  
MULLER MEDIA INC. (d)—C-21  
NATIONAL COLLEGE TELEVISION (p & d)—C-21  
NBC ENTERPRISES INC. (p & d)—C-21  
NBC INTERNATIONAL LTD. (d)—C-21  
NEW CENTURY TELECOMMUNICATIONS (d)—C-21  
NIPPON ANIMATION CO. (p & d)—C-22  
ORBIS COMMUNICATIONS INC. (d)—C-22  
PANTOMIME PICTURES INC. (p)—C-22  
PEARSON INTERNATIONAL INC. (d)—C-23  
PETERS PRODUCTIONS (p & d)—C-23  
PHOENIX/BFA FILMS & VIDEO INC (d)—C-23  
PRODUCER SERVICES GROUP INC. (d)—C-24  
PUNCH FILMS INC. (p)—C-24  
QUARTET FILMS INC. (p)—C-25  
RADIO & TELEVISION PACKAGERS INC. (p & d)—C-25  
RAYMOND INTERNATIONAL (d)—C-25  
REPUBLIC PICTURES CORP. (d)—C-25  
GLENN ROLAND FILMS (p & d)—C-26  
SFM MEDIA CORP. (d)—C-26  
SKAGGS TELECOMMUNICATIONS SERVICES (p)—C-27  
SYNDICAST SERVICES INC (d)—C-28  
TAPE-FILM INDUSTRIES (d)—C-28  
TELETRIB (d)—C-29  
THE TELEVISION DISTRIBUTION CO. INC. (p & d)—C-29  
TELEVISION INTERAMERICANA S.A. (d)—C-47  
TELEVISION INTERAMERICANA S.A. (d)—C-29  
TELEVISION SYNDICATIONS (p)—C-29  
TEXSCAN CORPORATION (p)—C-104  
THE PROGRAM EXCHANGE (d)—C-24  
TRIO VISUAL EFFECTS (p)—C-30  
UNUSUAL FILMS (p & d)—C-31  
UPA PRODUCTIONS OF AMERICA (p & d)—C-31  
**VIACOM INTERNATIONAL INC.** (d)—C-31  
VIDEO WEST (p)—C-32  
VIDEOWORKS (p)—C-32  
VITT MEDIA INTERNATIONAL INC. (d)—C-32  
VSI/GLOBAL VIDEO INC. (p & d)—C-32  
WARNER BROS. TELEVISION DISTRIBUTION (p & d)—C-32  
WESTON WOODS STUDIOS INC. (p & d)—C-34  
WINDSOR VIDEO (p)—C-34  
WOLD COMMUNICATIONS INC. (d)—C-48  
**WORLD EVENTS PRODUCTIONS LTD.** (p & d)—C-34  
WORLDOVISION ENTERPRISES INC. (d)—C-34  
WSI CORP. (d)—C-110  
Y&R PROGRAM SERVICES (d)—C-35  
Z-AXIS (p & d)—C-35

EYE CONTACT INC. (p)—C-11  
FORMAN PRODUCTIONS INC. (p)—C-12  
FOX/LORBER ASSOCIATES (d)—C-12  
FRANK GARI PRODUCTIONS INC. (p & d)—C-13  
SHERRY GRANT ENTERPRISES INC. (p & d)—C-14  
SHERMAN GRINBERG FILM LIBRARIES INC. (p)—C-14  
HOLLYWOOD NEWSREEL SYNDICATE INC. (p & d)—C-37  
M. A. KEMPNER INC. (p & d)—C-16  
KINETIC DESIGN SYSTEMS LTD. (p)—C-16  
LBS COMMUNICATIONS (d)—C-17  
L.I. TV-NEWS (d)—C-37  
LIGHTSCAPE PRODUCTIONS INC. (p & d)—C-17  
LIONHEART TELEVISION INTERNATIONAL (d)—C-18  
MAJOR LEAGUE BASEBALL PRODUCTIONS (p)—C-18  
MARATHON INTERNATIONAL PRODUCTIONS (p & d)—C-18  
MEDIALINK (d)—C-37  
MIGHTY MINUTE PROGRAMS (p & d)—C-20  
MR. WIZARD STUDIO (p & d)—C-20  
MSS (MODERN SATELLITE SERVICES) (d)—C-21  
NATIONAL BROADCASTING CO. (p)—C-37  
NATIONAL COLLEGE TELEVISION (p & d)—C-21  
NAVY BROADCASTING SERVICE/NEWS THIS WEEK (p & d)—C-21  
NAVY OFFICES OF INFORMATION (OI-03) (d)—C-21  
NBC ENTERPRISES INC. (p & d)—C-21  
NBC INTERNATIONAL LTD. (d)—C-21  
THE NEWSFEED NETWORK (p & d)—C-37  
NOVA COMMUNICATIONS (p)—C-22  
JIM OWENS & ASSOCIATES INC. (p)—C-22  
PARROT COMMUNICATIONS INC. (p)—C-23  
PYRAMID VIDEO INC. (p)—C-25  
REUTERS LTD. (p & d)—C-37  
RICHARD H. ROFFMAN ASSOCIATES (p)—C-25  
GLENN ROLAND FILMS (d)—C-26  
SCOTT COMMUNICATIONS INC. (p)—C-26  
SEVEN NETWORK AUSTRALIA INC. (p)—C-26  
RICK SPALLA VIDEO PRODUCTIONS (p & d)—C-27  
SUDBOROUGH PRODUCTIONS (p)—C-27  
TAPE-FILM INDUSTRIES (d)—C-28  
THE TELEVISION DISTRIBUTION CO. INC. (p & d)—C-29  
TELEVISION INTERAMERICANA S.A. (d)—C-47  
TELEVISION INTERAMERICANA S.A. (d)—C-29  
TRANSATLANTIC VIDEO (p)—C-29  
TURNER PROGRAM SERVICES (d)—C-30  
TV SPORTS SCENE INC. (p & d)—C-30  
UNITED PRESS INTERNATIONAL (d)—C-37  
U.S. CHAMBER OF COMMERCE (p & d)—C-31  
VISNEWS INTERNATIONAL (p & d)—C-32  
WOLD COMMUNICATIONS INC. (d)—C-48  
WORLDWIDE TELEVISION NEWS (d)—C-37

0600-2360

**Wiring**

BERNARD ASSOCIATES (s)—C-38  
CABLE SERVICES CO. INC. (s)—C-74  
CABLEMASTERS CORP. (s)—C-39  
CABLETEK CENTER PRODUCTS INC. (s)—C-74  
J. C. HUMKE ASSOCIATES INC. (s)—C-43  
IEC CO. (s)—C-85  
IMMAD BROADCAST SERVICE (s)—C-43  
IMMAD BROADCAST SERVICES (s)—C-85  
IRWIN/SUPERIOR COMMUNICATIONS CONSTRUCTION INC. (s)—C-86  
LAKE SYSTEMS CORP. (s)—C-88  
McHUGH & HOFFMAN INC. (s)—C-44  
**METROPOLITAN ELECTRIC MANUFACTURING CO.**  
TELE-MEASUREMENTS INC. (s)—C-103  
VIDEOPHILE INC. (s)—C-48

**0610  
PROGRAM PRODUCTION/  
DISTRIBUTION**

0610-0020

**Animation**

ABN/FOCAL POINT TV NEWS NETWORK (p)—C-35  
ACAMA FILMS (d)—C-3  
ACCESS SYNDICATION (d)—C-3  
ADS AUDIO VISUAL PRODUCTIONS INC. (p & d)—C-3  
ALAN ENTERPRISES INC. (d)—C-3  
ALDEN FILMS/FILMS OF THE NATIONS (p & d)—C-3  
ALLEGRO PRODUCTIONS INC. (p)—C-3  
ANIFORMS INC. (p)—C-4  
ANIMART FX (p)—C-4

0610-0040

**News**

ABN/FOCAL POINT TV NEWS NETWORK (p & d)—C-35  
ALLEGRO PRODUCTIONS INC. (p)—C-3  
THE AMERICAN JEWISH COMMITTEE (p)—C-4  
AP NEWS PLUS (p & d)—C-35  
ARMY & AIR FORCE HOMETOWN NEWS CENTER (p & d)—C-35  
ASSOCIATED PRESS (p & d)—C-35  
AUDIENCE RESEARCH & DEVELOPMENT (p)—C-38  
AUDIO-TV FEATURES INC. (p & d)—C-4  
BROADCAST NEWS LTD. (p & d)—C-35  
CATZEL, THOMAS & ASSOCIATES (p)—C-7  
CHURCH FEDERATION OF GREATER INDIANAPOLIS INC. (d)—C-7  
**CONUS COMMUNICATIONS** (p & d)—C-35  
CTV TELEVISION NETWORK (d)—C-9  
WILLIAM KENNETH CUMMING & ASSOCIATES (p)—C-41  
CYCLE SAT (d)—C-9  
ENTERTAINMENT PROGRAMMING SERVICES LTD. (d)—C-11

0610-0060

**Program Guides**

CTV TELEVISION NETWORK (d)—C-9  
CYCLE SAT (d)—C-9  
GOODWAY MARKETING INC. (p & d)—C-42  
MEDALLION TELEVISION ENTERPRISES INC. (p & d)—C-19  
NATIONAL COLLEGE TELEVISION (p & d)—C-21  
TAPE-FILM INDUSTRIES (d)—C-28  
WOLD COMMUNICATIONS INC. (d)—C-48

0610-0080

**Programming**

ABN/FOCAL POINT TV NEWS NETWORK (p & d)—C-35

- ACCESS SYNDICATION (d)—C-3  
 AD-ANSWERS (p & d)—C-3  
 ADS AUDIO VISUAL PRODUCTIONS INC. (p)—C-3  
 THE AMERICAN JEWISH COMMITTEE (p & d)—C-4  
 ANIMART FX (p)—C-4  
 ASN TELEVISION NETWORK (p)—C-4  
 ATI VIDEO ENTERPRISES INC. (p & d)—C-4  
 ATLANTIC VIDEO INC. (p)—C-4  
 AUDIENCE RESEARCH & DEVELOPMENT (p)—C-38  
 BARIUCH TELEVISION GROUP (p & d)—C-5  
 BEST FILM & VIDEO CORP. (p & d)—C-5  
 BIJOU PRODUCTIONS (p & d)—C-5  
 BONNEVILLE MEDIA COMMUNICATIONS (p & d)—C-6  
 BRAVERMAN PRODUCTIONS INC. (p)—C-6  
 STUART N. BROTMAN (p & d)—C-39  
 BILL BURRUD PRODUCTIONS (p)—C-6  
 BUZZCO ASSOCIATES INC. (p)—C-8  
 CABLE FILMS & CABLE VIDEO (d)—C-6  
 CAMRAC STUDIOS (p & d)—C-6  
 CASABLANCA IV (p & d)—C-7  
 CATZEL, THOMAS & ASSOCIATES (p)—C-7  
 CBC ENTERPRISES (d)—C-7  
 THE CHRISTOPHERS INC. (p & d)—C-7  
 DICK CLARK CO. INC. (p)—C-8  
 COLUMBIA PICTURES INTERNATIONAL CORP. (p & d)—C-8  
 CORAL PICTURES CORP. (d)—C-8  
 THOMAS CRAVEN FILM CORP. (p)—C-9  
 CRAWLEYS ANIMATION INC. (p)—C-9  
 CTV TELEVISION NETWORK (d)—C-9  
 WILLIAM KENNETH CUMMING & ASSOCIATES (p)—C-41  
 CUSTOM FILMS/VIDEO INC. (p)—C-9  
 CYCLE SAT (d)—C-9  
 DAP TV ASSOCIATES (p)—C-9  
 DAY OF DISCOVERY (p & d)—C-9  
 DREW ASSOCIATES INC. (p)—C-10  
 MICHAEL DUNN PRODUCTIONS (p)—C-10  
 EBONY/JET SHOWCASE (p & d)—C-10  
 ELECTRA PICTURES INC. (d)—C-10  
 ENTERTAINMENT PROGRAMMING SERVICES LTD. (d)—C-11  
 EXCEL TELEMEDIA INTERNATIONAL CORP. (p & d)—C-11  
 EYE CONTACT INC. (p)—C-11  
 FILMS FOR EDUCATORS/FILMS FOR TELEVISION (p & d)—C-12  
 FILMWORLD TELEVISION INC. (d)—C-12  
 FIRST CHICAGO TELEMEDIA SERVICES (s)—C-12  
 FORMAN PRODUCTIONS INC. (p)—C-12  
 FOX/LORBER ASSOCIATES (p & d)—C-12  
 FREMANTLE INTERNATIONAL INC. (d)—C-12  
 FRIES DISTRIBUTION CO. (p & d)—C-12  
 GARNETT PRODUCTION SERVICES/KUSA-TV (d)—C-13  
 GAYLORD SYNDICOM (p)—C-13  
 GE AMERICAN COMMUNICATIONS (d)—C-13  
 THE SAMUEL GOLDWYN TELEVISION CO. (d)—C-13  
 GOTHAM COMMUNICATIONS (p)—C-13  
 GOULD ENTERTAINMENT CORP. (d)—C-14  
 GRANADA TELEVISION INTERNATIONAL LTD. (d)—C-14  
 THE ART GREENFIELD CO. (d)—C-14  
 GROUP W PRODUCTIONS (p & d)—C-14  
 THOMAS HORTON ASSOCIATES (p & d)—C-15  
 IMAGICOM PRODUCTIONS INC. (p)—C-15  
 INTERNATIONAL HOME ENTERTAINMENT INC. (p)—C-15  
 INTERNATIONAL TELE-FILM ENTERPRISES LTD. (d)—C-16  
 ITC ENTERTAINMENT (d)—C-16  
 JEFFERSON PILOT TELEPRODUCTIONS (p & d)—C-16  
 JMP VIDEOCONFERENCE GROUP (p)—C-16  
 GORDON JONES PROGRAMMING (d)—C-16  
 JRD PRODUCTIONS (p & d)—C-16  
 KINETIC DESIGN SYSTEMS LTD. (p)—C-16  
 KING FEATURES ENTERTAINMENT (p & d)—C-17  
 KING WORLD PRODUCTIONS (d)—C-17  
 WALTER J. KLEIN CO. LTD. (p)—C-17  
 THE LATHAM FOUNDATION (p & d)—C-17
- LBS COMMUNICATIONS (p & d)—C-17  
 LEARN INCORPORATED (d)—C-17  
 LOS ANGELES TELEVISION GROUP (d)—C-18  
 MADISON PACIFIC INC. (p)—C-18  
 MANBECK PICTURES CORP. (d)—C-18  
 MARATHON INTERNATIONAL PRODUCTIONS (p)—C-18  
 MCA TV (div. of MCA Inc.) (p)—C-19  
 MCA TV INTERNATIONAL (d)—C-19  
 MCM COMMUNICATIONS (p & d)—C-19  
 MEDIA HOME ENTERTAINMENT INC. (p & d)—C-19  
 MEDIACAST TELEVISION ENTERTAINMENT (p)—C-19  
 METROWEST COMMUNICATIONS GROUP (p)—C-19  
 MG/PERIN INC. (p & d)—C-20  
 MIGHTY MINUTE PROGRAMS (p)—C-20  
 WARREN MILLER FILMS (p & d)—C-20  
 MILNER-FENWICK INC. (p & d)—C-20  
 MINCEY VIDEO & FILM/MINCEY PRODUCTIONS INC. (p)—C-20  
 MSS (MODERN SATELLITE SERVICES) (d)—C-21  
 MULLER MEDIA INC. (p & d)—C-21  
 MULTIMEDIA ENTERTAINMENT (p & d)—C-21  
 NATIONAL COLLEGE TELEVISION (p & d)—C-21  
 NBC INTERNATIONAL LTD. (d)—C-21  
 NEW CENTURY TELECOMMUNICATIONS (d)—C-21  
 NEW VISIONS INC. (p & d)—C-21  
 NFL FILMS INC. (p & d)—C-22  
 NICHOLSON-MUIR PRODUCTIONS INC. (p)—C-22  
 NOVA COMMUNICATIONS (p)—C-22  
 ORBIS COMMUNICATIONS INC. (d)—C-22  
 JIM OWENS & ASSOCIATES INC. (p)—C-22  
 TOM PARKER MOTION PICTURE DISTRIBUTION & PRODUCTION (d)—C-23  
 PARROT COMMUNICATIONS INC. (p)—C-23  
 PHOENIX/BFA FILMS & VIDEO INC. (d)—C-23  
 T. R. PITTS CO. (d)—C-96  
 PRECISION MARKETING ASSOCIATES (p & d)—C-24  
 PROGRAM SYNDICATION SERVICES INC. (d)—C-24  
 RADIO & TELEVISION PACKAGERS INC. (p & d)—C-25  
 RAYMOND INTERNATIONAL (p & d)—C-25  
 RIVIERA PRODUCTIONS (p)—C-25  
 RICHARD H. ROFFMAN ASSOCIATES (p)—C-25  
 GLENN ROLAND FILMS (p & d)—C-26  
 SACRED HEART PROGRAM INC. (p & d)—C-26  
 SATELLITE NETWORK SYSTEMS (p & d)—C-26  
 SCOTT COMMUNICATIONS INC. (p)—C-26  
 SFM MEDIA CORP. (d)—C-26  
 SILVERBACH-LAZARUS GROUP (p & d)—C-26  
 BILL SIMS PARTNERS (p)—C-47  
 SPIRITUAL WORLD NETWORK (p & d)—C-27  
 HAL STEIN'S COMPASS PRODUCTIONS (p)—C-27  
 STERLING PRODUCTIONS LTD. (p)—C-27  
 SUNBURY MUSIC CANADA LTD. (CAPAC), DUNBAR MUSIC CANADA LTD. (PRO) (p)—C-28  
 SYNDICAST SERVICES INC. (p & d)—C-28  
 TAPE-FILM INDUSTRIES (d)—C-28  
 TELE-A-CAST INC. (p & d)—C-28  
 TELEMOUNT PICTURES INC. (p & d)—C-28  
 THE TELEVISION DISTRIBUTION CO. INC. (p & d)—C-29  
 TELEVISION PROGRAM ENTERPRISES (p)—C-29  
 TELEVISION SYNDICATIONS (p & d)—C-29  
 TEMPO ENTERPRISES INC. (p & d)—C-29  
 THE PROGRAM EXCHANGE (d)—C-24  
 TRACO ADVERTISING INC. (d)—C-29  
 TRANS-AMERICAN VIDEO INC. (p)—C-29  
 TRAV (Television, Radio & Audio-Visuals) (p)—C-29  
 TURNER PROGRAM SERVICES (d)—C-30  
 TV SPORTS SCENE INC. (p & d)—C-30
- TWENTY-FIRST CENTURY DISTRIBUTION (d)—C-30  
 UNIVERSAL TELEVISION (p)—C-31  
 UPA PRODUCTIONS OF AMERICA (d)—C-31  
 U.S. CHAMBER OF COMMERCE (p & d)—C-31  
 VIACOM INTERNATIONAL INC. (p & d)—C-31  
 VIDEO WEST (p & d)—C-32  
 VIDEOFASHION (p & d)—C-31  
 VITT MEDIA INTERNATIONAL INC. (d)—C-32  
 WARNER BROS. TELEVISION DISTRIBUTION (p & d)—C-32  
 WCN PRODUCTIONS (p & d)—C-34  
 WEISS GLOBAL ENTERPRISES (p & d)—C-34  
 WHITE JANSSEN INC. (p & d)—C-34  
 WINDSOR VIDEO (p)—C-34  
 WOLD COMMUNICATIONS INC. (d)—C-48  
 WORLD EVENTS PRODUCTIONS LTD. (p & d)—C-34  
 WORLD WRESTLING FEDERATION (p & d)—C-35  
 WORLDVISION ENTERPRISES INC. (d)—C-34  
 WORLDWIDE BINGO INC. (p & d)—C-110  
 WTTW CHANNEL 11/ENTERPRISES GROUP (p & d)—C-35  
 WW ENTERTAINMENT (p & d)—C-35  
 Z-AXIS (d)—C-35
- 0610-0100**  
 —adult  
 ABN/FOCAL POINT TV NEWS NETWORK (p & d)—C-35  
 ACCESS SYNDICATION (d)—C-3  
 ADS AUDIO VISUAL PRODUCTIONS INC. (p & d)—C-3  
 ALLEGRO PRODUCTIONS INC. (p)—C-3  
 ANIMART FX (p)—C-4  
 ASN TELEVISION NETWORK (p)—C-4  
 ASSOCIATED PRESS (p & d)—C-35  
 ATI VIDEO ENTERPRISES INC. (p)—C-4  
 ATLANTIC ENTERTAINMENT GROUP (p & d)—C-4  
 ATLANTIC VIDEO INC. (p)—C-4  
 BARR FILMS (p & d)—C-5  
 THE BIG FIGHTS INC. (p & d)—C-5  
 CATZEL, THOMAS & ASSOCIATES (p)—C-7  
 CHRISTIAN TELEVISION NETWORK (p & d)—C-7  
 THE CHRISTOPHERS INC. (p & d)—C-7  
 CHURCH OF THE NAZARENE (p & d)—C-7  
 COE FILM ASSOCIATES INC. (d)—C-8  
 COLUMBIA PICTURES INTERNATIONAL CORP. (p & d)—C-8  
 COMSAT VIDEO ENTERPRISES (d)—C-40  
 WILLIAM L. COOPER PRODUCTIONS INC. (p)—C-8  
 CORAL PICTURES CORP. (d)—C-8  
 CORI FILMS INTERNATIONAL (d)—C-9  
 THOMAS CRAVEN FILM CORP. (p)—C-9  
 CRAWLEYS ANIMATION INC. (p)—C-9  
 CREATIVE PROGRAMMING INC. (p)—C-9  
 CTV TELEVISION NETWORK (d)—C-9  
 DAP TV ASSOCIATES (p)—C-9  
 MICHAEL DUNN PRODUCTIONS (p)—C-10  
 FILMS AFIELD (p & d)—C-12  
 FILMS FOR EDUCATORS/FILMS FOR TELEVISION (p & d)—C-12  
 FILMWORLD TELEVISION INC. (d)—C-12  
 FORMAN PRODUCTIONS INC. (p)—C-12  
 FOUR STAR INTERNATIONAL INC. (p & d)—C-12  
 GE AMERICAN COMMUNICATIONS (d)—C-13  
 THE ART GREENFIELD CO. (d)—C-14  
 GROUP W PRODUCTIONS (p & d)—C-14  
 M. A. KEMPNER INC. (d)—C-16  
 WALTER J. KLEIN CO. LTD. (p)—C-17  
 THE LATHAM FOUNDATION (p & d)—C-17  
 LBS COMMUNICATIONS (d)—C-17  
 MADISON PACIFIC INC. (p)—C-18  
 MCA TV (div. of MCA Inc.) (p)—C-19  
 MCM COMMUNICATIONS (p & d)—C-19  
 MEDIA HOME ENTERTAINMENT INC. (d)—C-19  
 MENNONITE MEDIA SERVICES (d)—C-19  
 MSS (MODERN SATELLITE SERVICES) (d)—C-21
- MULTIMEDIA ENTERTAINMENT (p & d)—C-21  
 JACK MYERS COMMUNICATIONS INC. (d)—C-45  
 NATIONAL COLLEGE TELEVISION (p & d)—C-21  
 NEW CENTURY TELECOMMUNICATIONS (d)—C-21  
 NOVA COMMUNICATIONS (p)—C-22  
 ORBIS COMMUNICATIONS INC. (d)—C-22  
 PANTOMIME PICTURES INC. (p)—C-22  
 TOM PARKER MOTION PICTURE DISTRIBUTION & PRODUCTION (p & d)—C-23  
 PEARSON INTERNATIONAL INC. (d)—C-23  
 PRECISION MARKETING ASSOCIATES (p & d)—C-24  
 PROGRAM SYNDICATION SERVICES INC. (d)—C-24  
 REELTIME DISTRIBUTING CORP. (d)—C-25  
 RIVIERA PRODUCTIONS (p)—C-25  
 DAN ROBINSON BROADCASTING (d)—C-25  
 ROCK SOLID PRODUCTIONS (p)—C-25  
 RICHARD H. ROFFMAN ASSOCIATES (p)—C-25  
 GLENN ROLAND FILMS (p & d)—C-26  
 SATELLITE NETWORK SYSTEMS (p & d)—C-26  
 SCOTT COMMUNICATIONS INC. (p)—C-26  
 SFM MEDIA CORP. (d)—C-26  
 STERLING PRODUCTIONS LTD. (p)—C-27  
 MARTHA STUART COMMUNICATIONS INC. (p & d)—C-27  
 SUDBOROUGH PRODUCTIONS (p)—C-27  
 SUNBURY MUSIC CANADA LTD. (CAPAC), DUNBAR MUSIC CANADA LTD. (PRO) (p)—C-28  
 TAPE-FILM INDUSTRIES (d)—C-28  
 TELETRIB (d)—C-29  
 TELEVISION PROGRAM ENTERPRISES (p)—C-29  
 THE PROGRAM EXCHANGE (d)—C-24  
 TRAV (Television, Radio & Audio-Visuals) (p)—C-29  
 TURNER PROGRAM SERVICES (d)—C-30  
 UNIVERSAL TELEVISION (p)—C-31  
 UPA PRODUCTIONS OF AMERICA (d)—C-31  
 U.S. CHAMBER OF COMMERCE (p & d)—C-31  
 VITT MEDIA INTERNATIONAL INC. (d)—C-32  
 WCN PRODUCTIONS (p & d)—C-34  
 WNET/THIRTEEN (Educational Bcstg. Corp.) (p)—C-34  
 WOLD COMMUNICATIONS INC. (d)—C-48  
 WORLDVISION ENTERPRISES INC. (d)—C-34
- 0610-0120**  
 —audio  
 ABN/FOCAL POINT TV NEWS NETWORK (p & d)—C-35  
 ADS AUDIO VISUAL PRODUCTIONS INC. (p & d)—C-3  
 ADVERTISERS BROADCASTING CO. (p)—C-3  
 ASSOCIATED PRESS (p & d)—C-35  
 BONNEVILLE MEDIA COMMUNICATIONS (p & d)—C-6  
 BROADCAST AUTOMATION INC. (p & d)—C-73  
 BROADCAST NEWS LTD. (p & d)—C-35  
 CATZEL, THOMAS & ASSOCIATES (p)—C-7  
 THE CHRISTOPHERS INC. (p & d)—C-7  
 CHURCH FEDERATION OF GREATER INDIANAPOLIS INC. (d)—C-7  
 CHURCH OF THE NAZARENE (p & d)—C-7  
 THOMAS CRAVEN FILM CORP. (p)—C-9  
 CTV TELEVISION NETWORK (d)—C-9  
 DAP TV ASSOCIATES (p)—C-9  
 BERT ELLIOTT SOUND INC. (p)—C-10  
 GE AMERICAN COMMUNICATIONS (d)—C-13  
 INTERNATIONAL TELE-FILM ENTERPRISES LTD. (d)—C-16  
 KAMEN AUDIO PRODUCTIONS INC. (p)—C-16  
 M. A. KEMPNER INC. (p)—C-16  
 WALTER J. KLEIN CO. LTD. (p)—C-17  
 LBS COMMUNICATIONS (d)—C-17  
 LIGHTSCAPE PRODUCTIONS INC. (p & d)—C-17  
 THE MEDIA EXCHANGE INC. (d)—C-19

## SERVICES—0600

NAVY OFFICES OF INFORMATION (OI-03) (d)—C-21  
 NBC ENTERPRISES INC. (p & d)—C-21  
 PUNCH FILMS INC. (p)—C-24  
 ROCK SOLID PRODUCTIONS (p)—C-25  
 RICHARD H. ROFFMAN ASSOCIATES (p)—C-25  
 GLENN ROLAND FILMS (p & d)—C-26  
 SACRED HEART PROGRAM INC. (p & d)—C-26  
 SHIELD PRODUCTIONS INC. (p)—C-26  
 SUDBOROUGH PRODUCTIONS (p)—C-27  
 SUNBURY MUSIC CANADA LTD. (CAPAC), DUNBAR MUSIC CANADA LTD. (PRO) (p)—C-28  
 TANNEBRINGROSE ASSOC. INC. (p)—C-28  
 TAPE-FILM INDUSTRIES (d)—C-28  
 TECHNISONIC STUDIOS INC. (p)—C-28  
 TEMPO ENTERPRISES INC. (p & d)—C-29  
 TRAV (Television, Radio & Audio-Visuals) (p)—C-29  
 TURNER PROGRAM SERVICES (d)—C-30  
 TV SPORTS SCENE INC. (p & d)—C-30  
 U.S. DEPARTMENT OF AGRICULTURE (Radio & TV Div.) (p & d)—C-31  
 VIACOM INTERNATIONAL INC. (d)—C-31  
 WESTON WOODS STUDIOS INC. (p & d)—C-34  
 WOLD COMMUNICATIONS INC. (d)—C-48

### 0610-0140

#### —children's

ABN/FOCAL POINT TV NEWS NETWORK (p & d)—C-35  
 ACAMA FILMS (d)—C-3  
 ACCESS SYNDICATION (d)—C-3  
 ADS AUDIO VISUAL PRODUCTIONS INC. (p & d)—C-3  
 AGENCY FOR INSTRUCTIONAL TECHNOLOGY (p & d)—C-3  
 ALAN ENTERPRISES INC. (d)—C-3  
 ALDEN FILMS/FILMS OF THE NATIONS (p & d)—C-3  
 AMERICAN MOTION PICTURES (p & d)—C-4  
 ANIMART FX (p)—C-4  
 ASN TELEVISION NETWORK (p)—C-4  
 ATI VIDEO ENTERPRISES INC. (p & d)—C-4  
 ATLANTIC ENTERTAINMENT GROUP (p & d)—C-4  
 BANDELIER INC. (p & d)—C-5  
 BARR FILMS (p & d)—C-5  
 BEST FILM & VIDEO CORP. (p & d)—C-5  
 BIJOU PRODUCTIONS (p & d)—C-5  
 BONNEVILLE MEDIA COMMUNICATIONS (p & d)—C-6  
 BRAVERMAN PRODUCTIONS INC. (p)—C-6  
 BUZZCO ASSOCIATES INC. (p)—C-6  
 CABLE FILMS & CABLE VIDEO (d)—C-6  
 CATZEL, THOMAS & ASSOCIATES (p)—C-7  
 CB COMMUNICATION INC. (d)—C-40  
 CBC ENTERPRISES (d)—C-7  
 CHRISTIAN TELEVISION NETWORK (p & d)—C-7  
 THE CHRISTOPHERS INC. (p & d)—C-7  
 CHURCH FEDERATION OF GREATER INDIANAPOLIS INC. (d)—C-7  
 DICK CLARK CO. INC. (p)—C-8  
 COE FILM ASSOCIATES INC. (d)—C-8  
 COLUMBIA PICTURES INTERNATIONAL CORP. (p & d)—C-8  
 COMMUNICATIONS RESOURCES L.P. (p & d)—C-8  
 COMSAT VIDEO ENTERPRISES (d)—C-40  
 WILLIAM L. COOPER PRODUCTIONS INC. (p)—C-8  
 CORAL PICTURES CORP. (d)—C-8  
 CORI FILMS INTERNATIONAL (d)—C-9  
 THOMAS CRAVEN FILM CORP. (p)—C-9  
 CRAWLEYS ANIMATION INC. (p & d)—C-9  
 CREATIVE PROGRAMMING INC. (p)—C-9  
 CTV TELEVISION NETWORK (d)—C-9  
 D & R ANIMATION (p)—C-9  
 DAP TV ASSOCIATES (p)—C-9  
 WALT DISNEY PICTURES (p & d)—C-10  
 ELECTRA PICTURES INC. (d)—C-10

ENTERTAINMENT PROGRAMMING SERVICES LTD. (d)—C-11  
 EXCEL TELEMEDIA INTERNATIONAL CORP. (p & d)—C-11  
 FILMATION STUDIOS (Div. of Group W Productions) (p & d)—C-11  
 FILMFAIR (p)—C-11  
 FILMS AFIELD (p & d)—C-12  
 FILMS FOR EDUCATORS/FILMS FOR TELEVISION (p & d)—C-12  
 FILMS INC. (div. of Public Media Inc.) (d)—C-12  
 FILMWORLD TELEVISION INC. (d)—C-12  
 FORMAN PRODUCTIONS INC. (p)—C-12  
 FOUR STAR INTERNATIONAL INC. (d)—C-12  
 FOX/LORBER ASSOCIATES (p & d)—C-12  
 FREMANTLE INTERNATIONAL INC. (d)—C-12  
 GE AMERICAN COMMUNICATIONS (d)—C-13  
 GRANADA TELEVISION INTERNATIONAL LTD. (d)—C-14  
 SHERRY GRANT ENTERPRISES INC. (p & d)—C-14  
 THE ART GREENFIELD CO. (d)—C-14  
 GROUP W PRODUCTIONS (p & d)—C-14  
 LARRY HARMON PICTURES CORP. (p & d)—C-14  
 HARMONY GOLD USA INC. (p)—C-14  
 THOMAS HORTON ASSOCIATES (p & d)—C-15  
 IMAGICOM PRODUCTIONS INC. (p)—C-15  
 INTERNATIONAL TELE-FILM ENTERPRISES LTD. (d)—C-16  
 ITC ENTERTAINMENT (d)—C-16  
 J.E.D. PRODUCTIONS CORP. (p & d)—C-16  
 GORDON JONES PROGRAMMING (d)—C-16  
 JRD PRODUCTIONS (p)—C-16  
 M. A. KEMPNER INC. (d)—C-16  
 KING FEATURES ENTERTAINMENT (p & d)—C-17  
 KING WORLD PRODUCTIONS (d)—C-17  
 WALTER J. KLEIN CO. LTD. (p)—C-17  
 THE LATHAM FOUNDATION (p & d)—C-17  
 LBS COMMUNICATIONS (d)—C-17  
 LeSEA BROADCASTING NETWORK (p)—C-17  
 MADISON PACIFIC INC. (p)—C-18  
 MAJOR LEAGUE BASEBALL PRODUCTIONS (p)—C-18  
 MCA TV INTERNATIONAL (d)—C-19  
 MCM COMMUNICATIONS (p & d)—C-19  
 MEDIA HOME ENTERTAINMENT INC. (d)—C-19  
 MEDIACAST TELEVISION ENTERTAINMENT (p)—C-19  
 METROWEST COMMUNICATIONS GROUP (p & d)—C-45  
 METROWEST COMMUNICATIONS GROUP (p & d)—C-19  
 MG/PERIN INC. (p & d)—C-20  
 MINCEY VIDEO & FILM/MINCEY PRODUCTIONS INC. (p)—C-20  
 MR. WIZARD STUDIO (p & d)—C-20  
 MSS (MODERN SATELLITE SERVICES) (d)—C-21  
 MULLER MEDIA INC. (d)—C-21  
 MULTIMEDIA ENTERTAINMENT (p & d)—C-21  
 NBC ENTERPRISES INC. (p & d)—C-21  
 NBC INTERNATIONAL LTD. (d)—C-21  
 NEW CENTURY TELECOMMUNICATIONS (d)—C-21  
 NEW ZOO REVUE (p)—C-22  
 NIPPON ANIMATION CO. (p & d)—C-22  
 NOVA COMMUNICATIONS (p)—C-22  
 ORBIS COMMUNICATIONS INC. (d)—C-22  
 TOM PARKER MOTION PICTURE DISTRIBUTION & PRODUCTION (p)—C-23  
 PEARSON INTERNATIONAL INC. (d)—C-23  
 PHOENIX/BFA FILMS & VIDEO INC (p & d)—C-23  
 PRODUCER SERVICES GROUP INC. (d)—C-24  
 PUNCH FILMS INC. (p)—C-24  
 PYRAMID FILMS CORP. (p & d)—C-24  
 RADIO & TELEVISION PACKAGERS INC. (p & d)—C-25  
 RAYMOND INTERNATIONAL (d)—C-25  
 REPUBLIC PICTURES CORP. (d)—C-25  
 RICHSHER PRODUCTIONS LTD. (p)—C-25  
 ROCK SOLID PRODUCTIONS (p)—C-25  
 RICHARD H. ROFFMAN ASSOCIATES (p)—C-25

GLENN ROLAND FILMS (p & d)—C-26  
 SCANLINE VIDEO (p)—C-26  
 SCOTT COMMUNICATIONS INC. (p)—C-26  
 SFM MEDIA CORP. (d)—C-26  
 SILVERBACH-LAZARUS GROUP (d)—C-26  
 STERLING PRODUCTIONS LTD. (p)—C-27  
 MARTHA STUART COMMUNICATIONS INC. (p & d)—C-27  
 SUDBOROUGH PRODUCTIONS (p)—C-27  
 SUNBURY MUSIC CANADA LTD. (CAPAC), DUNBAR MUSIC CANADA LTD. (PRO) (p)—C-28  
 SYNDICAST SERVICES INC (p & d)—C-28  
 D. L. TAFFNER LTD. (d)—C-28  
 TAPE-FILM INDUSTRIES (d)—C-28  
 TECHNISONIC STUDIOS INC. (p)—C-28  
 TELEVISION INTERAMERICANA S.A. (d)—C-47  
 TELEVISION INTERAMERICANA S.A. (d)—C-29  
 THE PROGRAM EXCHANGE (d)—C-24  
 TRAV (Television, Radio & Audio-Visuals) (p)—C-29  
 TV SPORTS SCENE INC. (p & d)—C-30  
 TWENTIETH CENTURY-FOX TV INTERNATIONAL INC. (d)—C-30  
 TWENTY-FIRST CENTURY DISTRIBUTION (d)—C-30  
 UNIVERSAL TELEVISION (p)—C-31  
 UPA PRODUCTIONS OF AMERICA (p & d)—C-31  
 VIACOM INTERNATIONAL INC. (d)—C-31  
 VIDEO WEST (p & d)—C-32  
 VISUAL PRODUCTIONS '80 LTD. (p & d)—C-32  
 VITT MEDIA INTERNATIONAL INC. (d)—C-32  
 VSI/GLOBAL VIDEO INC. (p & d)—C-32  
 WARNER BROS. TELEVISION DISTRIBUTION (p & d)—C-32  
 WEISS GLOBAL ENTERPRISES (p & d)—C-34  
 WESTERN INSTRUCTIONAL TELEVISION (p & d)—C-34  
 WESTON WOODS STUDIOS INC. (p & d)—C-34  
 WHITE JANSEN INC. (p & d)—C-34  
 WINDSOR VIDEO (p)—C-34  
 WNET/THIRTEEN (Educational Bcstg. Corp.) (p)—C-34  
 WOLD COMMUNICATIONS INC. (d)—C-48  
 WORLD EVENTS PRODUCTIONS LTD. (p & d)—C-34  
 WORLDVISION ENTERPRISES INC. (d)—C-34  
 WORLDWIDE BINGO INC. (p & d)—C-110  
 Y&R PROGRAM SERVICES (p & d)—C-35

### 0610-0160

#### —commercials

ABN/FOCAL POINT TV NEWS NETWORK (p & d)—C-35  
 ACADEMY FILM PRODUCTIONS INC. (p)—C-3  
 ADS AUDIO VISUAL PRODUCTIONS INC. (p & d)—C-3  
 ADVERTISERS BROADCASTING CO. (p)—C-3  
 AILES COMMUNICATIONS INC. (p)—C-3  
 ALLEGRO PRODUCTIONS INC. (p)—C-3  
 AMERICAN MOTION PICTURES (p)—C-4  
 ANIMART FX (p)—C-4  
 ASN TELEVISION NETWORK (p)—C-4  
 ATI VIDEO ENTERPRISES INC. (p)—C-4  
 ATLANTIC VIDEO INC. (p)—C-4  
 AUDIO-TV FEATURES INC. (p & d)—C-4  
 BANDELIER INC. (p & d)—C-5  
 BONNEVILLE MEDIA COMMUNICATIONS (p & d)—C-6  
 BRAVERMAN PRODUCTIONS INC. (p)—C-6  
 BILL BURRUD PRODUCTIONS (p)—C-6  
 BUZZCO ASSOCIATES INC. (p)—C-6  
 CATALYST PRODUCTION SERVICES (p)—C-7  
 CATZEL, THOMAS & ASSOCIATES (p)—C-7  
 CHRISTIAN TELEVISION NETWORK (p)—C-7  
 CINECRAFT INC. (p & d)—C-7  
 COMMUNICATIONS RESOURCES L.P. (p & d)—C-8  
 COMMUNICATIONS INC. (p)—C-8  
 COMPRO PRODUCTIONS (p)—C-8

CONTINENTAL FILM PRODUCTIONS CORP. (p)—C-8  
 THOMAS CRAVEN FILM CORP. (p)—C-9  
 CREATIVE PROGRAMMING INC. (p)—C-9  
 CTV TELEVISION NETWORK (d)—C-9  
 CUSTOM FILMS/VIDEO INC. (p)—C-9  
 CYCLE SAT (p & d)—C-9  
 HAL DENNIS PRODUCTIONS (d)—C-9  
 JERRY DEXTER PRODUCTIONS INC. (p)—C-10  
 DEXTER, DRYER & LAI (p)—C-9  
 MICHAEL DUNN PRODUCTIONS (p)—C-10  
 EUE/SCREEN GEMS (p)—C-11  
 EYE CONTACT INC. (p)—C-11  
 FILMACK STUDIOS (p)—C-11  
 FILMFAIR (p)—C-11  
 FILMS FOR EDUCATORS/FILMS FOR TELEVISION (p)—C-12  
 FIRST CHICAGO TELEMEDIA SERVICES (s)—C-12  
 FORMAN PRODUCTIONS INC. (p)—C-12  
 GANNETT PRODUCTION SERVICES/KUSA-TV (d)—C-13  
 FRANK GARI PRODUCTIONS INC. (p)—C-13  
 GE AMERICAN COMMUNICATIONS (d)—C-13  
 JEFF GOLD PRODUCTIONS INC. (p & d)—C-13  
 GROUP ONE (p)—C-14  
 LARRY HARMON PICTURES CORP. (p & d)—C-14  
 IMAGICOM PRODUCTIONS INC. (p)—C-15  
 JRD PRODUCTIONS (p)—C-16  
 K & H PRODUCTIONS INC. (p)—C-16  
 KAMEN AUDIO PRODUCTIONS INC. (p)—C-16  
 KINETIC DESIGN SYSTEMS LTD. (p)—C-16  
 LBS COMMUNICATIONS (d)—C-17  
 GENE LESTER PRODUCTIONS (d)—C-17  
 LIGHTSCAPE PRODUCTIONS INC. (p & d)—C-17  
 LINSMAN FILM (p)—C-18  
 LOEBEL PRODUCTIONS (p)—C-18  
 LOOK & CO. (p)—C-18  
 MAJOR LEAGUE BASEBALL PRODUCTIONS (p)—C-18  
 EDDY MANSON PRODUCTIONS INC./MARGERY MUSIC INC. (p)—C-18  
 MAYSLER FILMS INC. (p)—C-18  
 McGUANE STUDIO INC. (p)—C-19  
 METROWEST COMMUNICATIONS GROUP (p & d)—C-45  
 MINCEY VIDEO & FILM/MINCEY PRODUCTIONS INC. (p)—C-20  
 JACK MYERS COMMUNICATIONS INC. (p)—C-45  
 NEW VISIONS INC. (p & d)—C-21  
 NFL FILMS INC. (p & d)—C-22  
 NORTHWEST MOBILE TELEVISION (p)—C-22  
 PANTOMIME PICTURES INC. (p)—C-22  
 PICTURE MUSIC INTERNATIONAL (p & d)—C-23  
 QUARTET FILMS INC. (p)—C-25  
 ROCK SOLID PRODUCTIONS (p)—C-25  
 RICHARD H. ROFFMAN ASSOCIATES (p)—C-25  
 GLENN ROLAND FILMS (p & d)—C-26  
 SAGE ENTERTAINMENT ENTERPRISES CORP. (p)—C-26  
 SCANLINE VIDEO (p)—C-26  
 SCOTT COMMUNICATIONS INC. (p)—C-26  
 SHIELD PRODUCTIONS INC. (p)—C-26  
 62nd STREET PRODUCTIONS (p)—C-27  
 SJOCCOM INC. (p)—C-27  
 SKAGGS TELECOMMUNICATIONS SERVICES (p)—C-27  
 HAL STEIN'S COMPASS PRODUCTIONS (p)—C-27  
 STERLING PRODUCTIONS LTD. (p)—C-27  
 STONE/MANSFIELD (p & d)—C-27  
 SUDBOROUGH PRODUCTIONS (p)—C-27  
 SUNBURY MUSIC CANADA LTD. (CAPAC), DUNBAR MUSIC CANADA LTD. (PRO) (p)—C-28  
 HACK SWAIN PRODUCTIONS INC. (p)—C-28  
 TANNEBRINGROSE ASSOC. INC. (p)—C-28  
 TAPE-FILM INDUSTRIES (d)—C-28  
 TECHNISONIC STUDIOS INC. (p)—C-28  
 TELE-CAST INC. (p & d)—C-28  
 THE TELEVISION DISTRIBUTION CO. INC. (p)—C-29



- TELEVISION SYNDICATIONS (p)—C-29  
 TRANSATLANTIC VIDEO (p)—C-29  
 TRAV (Television, Radio & Audio-Visuals) (p)—C-29  
 TRIO VISUAL EFFECTS (p)—C-30  
 TV SPORTS SCENE INC. (p & d)—C-30  
 UPA PRODUCTIONS OF AMERICA (p & d)—C-31  
**VIACOM INTERNATIONAL INC.** (d)—C-31  
 VIDEO MARKETING SERVICES INC. (p)—C-48  
 VIDEO WEST (p & d)—C-32  
 VIDEOWORKS (p & d)—C-32  
 VISUAL PRODUCTIONS '80 LTD. (p)—C-32  
 VORKAPICH/LIPSON INC. (p)—C-32  
 VSI/GLOBAL VIDEO INC. (p)—C-32  
 WHITE JANSSEN INC. (p & d)—C-34  
 WINDSOR VIDEO (p)—C-34  
 WOLD COMMUNICATIONS INC. (d)—C-48
- 0610-0100**  
 —documentaries
- ABNF/FOCAL POINT TV NEWS NETWORK (p & d)—C-35  
 ACADEMY FILM PRODUCTIONS INC. (p)—C-3  
 ACAMA FILMS (d)—C-3  
 ACCESS SYNDICATION (d)—C-3  
 AILES COMMUNICATIONS INC. (p)—C-3  
 ALAN ENTERPRISES INC. (d)—C-3  
 ALLEGRO PRODUCTIONS INC. (p)—C-3  
 ANIFORMS INC. (p)—C-4  
 ANIMART FX (p & d)—C-4  
 ARMY & AIR FORCE HOMETOWN NEWS CENTER (p & d)—C-35  
 ASN TELEVISION NETWORK (p)—C-4  
 AUDIO-TV FEATURES INC. (p)—C-4  
 BARR FILMS (p & d)—C-5  
 THE BIG FIGHTS INC. (p & d)—C-5  
 BIJOU PRODUCTIONS (p & d)—C-5  
 BONNEVILLE MEDIA COMMUNICATIONS (p & d)—C-6  
 BRAUERMAN PRODUCTIONS INC. (p)—C-6  
 BILL BURRUOD PRODUCTIONS (p)—C-6  
 CABLE FILMS & CABLE VIDEO (d)—C-6  
 STEVE CAMPUS PRODUCTIONS INC. (p)—C-6  
 CATALYST PRODUCTION SERVICES (p)—C-7  
 CATZEL, THOMAS & ASSOCIATES (p)—C-7  
 CB COMMUNICATION INC. (d)—C-40  
 CBC ENTERPRISES (d)—C-7  
 CINECRAFT INC. (p & d)—C-7  
 COE FILM ASSOCIATES INC. (d)—C-8  
 COMMUNICATIONS RESOURCES L.P. (p & d)—C-8  
 COMMUNICATIONS INC. (p)—C-8  
 CONSOLE GENERAL OF THE NETHERLANDS (d)—C-8  
 CONTINENTAL FILM PRODUCTIONS CORP. (p)—C-8  
 WILLIAM L. COOPER PRODUCTIONS INC. (p)—C-8  
 CORAL PICTURES CORP. (d)—C-8  
 CORI FILMS INTERNATIONAL (d)—C-9  
 THOMAS CRAVEN FILM CORP. (p)—C-9  
 CREATIVE PROGRAMMING INC. (p)—C-9  
 CTV TELEVISION NETWORK (d)—C-9  
 CUSTOM FILMS/VIDEO INC. (p)—C-9  
 CYCLE SAT (p & d)—C-9  
 DAP TV ASSOCIATES (p)—C-9  
 HAL DENNIS PRODUCTIONS (d)—C-9  
 DREW ASSOCIATES INC. (p)—C-10  
 MICHAEL DUNN PRODUCTIONS (p)—C-10  
 ELECTRA PICTURES INC. (d)—C-10  
 ENTERTAINMENT PROGRAMMING SERVICES LTD. (d)—C-11  
 EXCEL TELEMEDIA INTERNATIONAL CORP. (d)—C-11  
 EYE CONTACT INC. (p)—C-11  
 FILMFAIR COMMUNICATIONS (p & d)—C-11  
 FILMS AFIELD (p & d)—C-12  
 FILMS FOR EDUCATORS/FILMS FOR TELEVISION (p & d)—C-12  
 FILMS INC. (div. of Public Media Inc.) (d)—C-12  
 FILMS OF INDIA (p & d)—C-12  
 FILMWORLD TELEVISION INC. (d)—C-12
- FIRST CHICAGO TELEMEDIA SERVICES (s)—C-12  
 FORMAN PRODUCTIONS INC. (p)—C-12  
 FOUR STAR INTERNATIONAL INC. (p & d)—C-12  
 FOX/LORBER ASSOCIATES (p & d)—C-12  
 FREMANTLE INTERNATIONAL INC. (d)—C-12  
 GANNETT PRODUCTION SERVICES/KUSA-TV (d)—C-13  
 GE AMERICAN COMMUNICATIONS (d)—C-13  
 JEFF GOLD PRODUCTIONS INC. (p & d)—C-13  
 GOTHAM COMMUNICATIONS (p)—C-13  
 GOULD ENTERTAINMENT CORP. (p & d)—C-14  
 GRANADA TELEVISION INTERNATIONAL LTD. (d)—C-14  
 SHERRY GRANT ENTERPRISES INC. (p & d)—C-14  
 GRAY-SCHWARTZ ENTERPRISES INC. (d)—C-14  
 THE ART GREENFIELD CO. (d)—C-14  
 SHERMAN GRINBERG FILM LIBRARIES INC. (p)—C-14  
 GROUP W PRODUCTIONS (p & d)—C-14  
 LARRY HARMON PICTURES CORP. (d)—C-14  
 THOMAS HORTON ASSOCIATES (p & d)—C-15  
 INTERMEDIA ARTS MINNESOTA (p)—C-15  
 INTERNATIONAL TELE-FILM ENTERPRISES LTD. (d)—C-16  
 INTERNATIONAL TREASURES (d)—C-16  
 ITC ENTERTAINMENT (d)—C-16  
 J.E.D. PRODUCTIONS CORP. (p & d)—C-16  
 GORDON JONES PROGRAMMING (d)—C-16  
 K & H PRODUCTIONS INC. (p)—C-16  
 KAMEN AUDIO PRODUCTIONS INC. (p)—C-16  
 M. A. KEMPNER INC. (d)—C-16  
 KINETIC DESIGN SYSTEMS LTD. (p)—C-16  
 KING WORLD PRODUCTIONS (d)—C-17  
 WALTER J. KLEIN CO. LTD. (p)—C-17  
 THE LATHAM FOUNDATION (p & d)—C-17  
 LAWREN PRODUCTIONS INC. (d)—C-17  
 LBS COMMUNICATIONS (d)—C-17  
 GENE LESTER PRODUCTIONS (d)—C-17  
 L.I. TV-NEWS (d)—C-37  
 HAL LINKER PRODUCTIONS (p)—C-18  
 LIONHEART TELEVISION INTERNATIONAL (p & d)—C-18  
 LOEBEL PRODUCTIONS (p)—C-18  
 LONDON TELEVISION SERVICE (p & d)—C-18  
 LOS ANGELES TELEVISION GROUP (d)—C-18  
 MADISON PACIFIC INC. (p)—C-18  
 MAJOR LEAGUE BASEBALL PRODUCTIONS (p)—C-18  
 EDDY MANSON PRODUCTIONS INC./MARGERY MUSIC INC. (p)—C-18  
 MARATHON INTERNATIONAL PRODUCTIONS (p & d)—C-18  
 MAYSLES FILMS INC. (p & d)—C-18  
 MCGUANE STUDIO INC. (p)—C-19  
 MCM COMMUNICATIONS (p & d)—C-19  
 THE MEDIA EXCHANGE INC. (d)—C-19  
 MEDIA HOME ENTERTAINMENT INC. (d)—C-19  
 MEDIACAST TELEVISION ENTERTAINMENT (p)—C-19  
 WARREN MILLER FILMS (p & d)—C-20  
 MINCEY VIDEO & FILM/MINCEY PRODUCTIONS INC. (p)—C-20  
 MSS (MODERN SATELLITE SERVICES) (d)—C-21  
 MULLER MEDIA INC. (p & d)—C-21  
 NBC ENTERPRISES INC. (p & d)—C-21  
 NBC INTERNATIONAL LTD. (d)—C-21  
 NEW CENTURY TELECOMMUNICATIONS (d)—C-21  
 NEW VISIONS INC. (p & d)—C-21  
 THE NEWSFEED NETWORK (p)—C-37  
 NFL FILMS INC. (p & d)—C-22  
 NOVA COMMUNICATIONS (p)—C-22  
 ORBIS COMMUNICATIONS INC. (d)—C-22  
 PARROT COMMUNICATIONS INC. (p)—C-23  
 PBS VIDEO (d)—C-23  
 PEARSON INTERNATIONAL INC. (d)—C-23  
 PHOENIX/BFA FILMS & VIDEO INC (d)—C-23  
 POINT OF VIEW PRODUCTIONS (p & d)—C-23  
 PRODUCER SERVICES GROUP INC. (d)—C-24  
 PYRAMID FILMS CORP. (p & d)—C-24
- RAYMOND INTERNATIONAL (d)—C-25  
 RICHSER PRODUCTIONS LTD. (p)—C-25  
 ROCK SOLID PRODUCTIONS (p)—C-25  
 RICHARD H. ROFFMAN ASSOCIATES (p)—C-25  
 GLENN ROLAND FILMS (p & d)—C-26  
 SACRED HEART PROGRAM INC. (p & d)—C-26  
 SAGE ENTERTAINMENT ENTERPRISES CORP. (p)—C-26  
 SCANLINE VIDEO (d)—C-26  
 SCOTT COMMUNICATIONS INC. (p)—C-26  
 SFM MEDIA CORP. (d)—C-26  
 SILVERBACH-LAZARUS GROUP (p & d)—C-26  
 SKAGGS TELECOMMUNICATIONS SERVICES (p)—C-27  
**STERLING PRODUCTIONS LTD.** (p)—C-27  
 MARTHA STUART COMMUNICATIONS INC. (p & d)—C-27  
 SUDBOROUGH PRODUCTIONS (p)—C-27  
 SUNBURY MUSIC CANADA LTD. (CAPAC), DUNBAR MUSIC CANADA LTD. (PRO) (p)—C-28  
 HACK SWAIN PRODUCTIONS INC. (p)—C-28  
 SYNDICAT SERVICES INC (p & d)—C-28  
 TAPE-FILM INDUSTRIES (d)—C-28  
 TECHNISONIC STUDIOS INC. (p)—C-28  
 TELE-MISSIONS INTERNATIONAL INC. (p & d)—C-28  
 TELEVISION INTERAMERICANA S.A. (d)—C-47  
 TELEVISION INTERAMERICANA S.A. (d)—C-29  
 TRANSATLANTIC VIDEO (p)—C-29  
 TRAV (Television, Radio & Audio-Visuals) (p)—C-29  
 TURNER PROGRAM SERVICES (d)—C-30  
 TV SPORTS SCENE INC. (p & d)—C-30  
 TWENTIETH CENTURY-FOX TV INTERNATIONAL INC. (d)—C-30  
 UPA PRODUCTIONS OF AMERICA (d)—C-31  
 U.S. DEPARTMENT OF AGRICULTURE (Radio & TV Div.) (p & d)—C-31  
 VIDEO WEST (p)—C-32  
 VIDEOFASHION (p & d)—C-31  
 VIDEOWORKS (p & d)—C-32  
 VITT MEDIA INTERNATIONAL INC. (d)—C-32  
 VORKAPICH/LIPSON INC. (p)—C-32  
 VSI/GLOBAL VIDEO INC. (p)—C-32  
 WARNER BROS. TELEVISION DISTRIBUTION (p & d)—C-32  
 WCN PRODUCTIONS (p & d)—C-34  
 WEISS GLOBAL ENTERPRISES (p & d)—C-34  
 WESTON WOODS STUDIOS INC. (p & d)—C-34  
 WHITE JANSSEN INC. (p & d)—C-34  
 WINDSOR VIDEO (p)—C-34  
 WOLD COMMUNICATIONS INC. (d)—C-48  
 WORLDVISION ENTERPRISES INC. (d)—C-34  
 WORLDWIDE TELEVISION NEWS (p)—C-37  
 WTTW CHANNEL 11/ENTERPRISES GROUP (p & d)—C-35  
 Y&R PROGRAM SERVICES (p & d)—C-35
- 0610-0200**  
 —educational
- ABNF/FOCAL POINT TV NEWS NETWORK (p & d)—C-35  
 ACADEMY FILM PRODUCTIONS INC. (p)—C-3  
 ADS AUDIO VISUAL PRODUCTIONS INC. (p & d)—C-3  
 AGENCY FOR INSTRUCTIONAL TECHNOLOGY (p & d)—C-3  
 ALLEGRO PRODUCTIONS INC. (p)—C-3  
 ANIFORMS INC. (p)—C-4  
 ANIMART FX (p)—C-4  
 ASN TELEVISION NETWORK (p)—C-4  
 ASSOCIATED PRESS (p & d)—C-35  
 ATLANTIC VIDEO INC. (p)—C-4  
 AUSTRALIAN FILM COMMISSION (d)—C-4  
 BARR FILMS (p & d)—C-5  
 BEST FILM & VIDEO CORP. (p & d)—C-5  
 BIJOU PRODUCTIONS (p & d)—C-5  
 BONNEVILLE MEDIA COMMUNICATIONS (p & d)—C-6
- BILL BURRUOD PRODUCTIONS (p)—C-6  
 BUZZCO ASSOCIATES INC. (p)—C-6  
 CABLE FILMS & CABLE VIDEO (d)—C-6  
 STEVE CAMPUS PRODUCTIONS INC. (p)—C-6  
 CATALYST PRODUCTION SERVICES (p)—C-7  
 CATZEL, THOMAS & ASSOCIATES (p)—C-7  
 CB COMMUNICATION INC. (d)—C-40  
 CBC ENTERPRISES (d)—C-7  
 THE CHRISTOPHERS INC. (p & d)—C-7  
 CINECRAFT INC. (p & d)—C-7  
 COE FILM ASSOCIATES INC. (d)—C-8  
 COLUMBIA PICTURES INTERNATIONAL CORP. (p & d)—C-8  
 COMMUNICATIONS RESOURCES L.P. (p & d)—C-8  
 COMMUNICATIONS INC. (p)—C-8  
 WILLIAM L. COOPER PRODUCTIONS INC. (p)—C-8  
 CORAL PICTURES CORP. (d)—C-8  
 THOMAS CRAVEN FILM CORP. (p)—C-9  
 CREATIVE PROGRAMMING INC. (p)—C-9  
**CRYSTAL PICTURES INC.** (p)—C-9  
 CTV TELEVISION NETWORK (d)—C-9  
 WILLIAM KENNETH CUMMING & ASSOCIATES (p)—C-41  
 CUSTOM FILMS/VIDEO INC. (p)—C-9  
 CYCLE SAT (p & d)—C-9  
 D & R ANIMATION (p)—C-9  
 DAP TV ASSOCIATES (p)—C-9  
 HAL DENNIS PRODUCTIONS (d)—C-9  
 D4 FILM STUDIOS INC. (p)—C-10  
 DREW ASSOCIATES INC. (p)—C-10  
 CAL DUNN STUDIOS INC. (p)—C-10  
 MICHAEL DUNN PRODUCTIONS (p)—C-10  
 ENTERTAINMENT PROGRAMMING SERVICES LTD. (d)—C-11  
 EXCEL TELEMEDIA INTERNATIONAL CORP. (d)—C-11  
 EYE CONTACT INC. (p)—C-11  
 FILMACK STUDIOS (p)—C-11  
 FILMFAIR (p & d)—C-11  
 FILMFAIR COMMUNICATIONS (p & d)—C-11  
 FILMS FOR EDUCATORS/FILMS FOR TELEVISION (p & d)—C-12  
 FILMS INC. (div. of Public Media Inc.) (d)—C-12  
 FILMWORLD TELEVISION INC. (d)—C-12  
 FORMAN PRODUCTIONS INC. (p)—C-12  
 FOX/LORBER ASSOCIATES (d)—C-12  
 FREMANTLE INTERNATIONAL INC. (d)—C-12  
 GANNETT PRODUCTION SERVICES/KUSA-TV (d)—C-13  
 GE AMERICAN COMMUNICATIONS (d)—C-13  
 JEFF GOLD PRODUCTIONS INC. (p & d)—C-13  
 GOTHAM COMMUNICATIONS (p)—C-13  
 GOULD ENTERTAINMENT CORP. (d)—C-14  
 GRANADA TELEVISION INTERNATIONAL LTD. (d)—C-14  
 SHERRY GRANT ENTERPRISES INC. (p & d)—C-14  
 HARTLEY FILM FOUNDATION INC. (p & d)—C-15  
 HOLLYWOOD NEWSREEL SYNDICATE INC. (p & d)—C-37  
 THOMAS HORTON ASSOCIATES (d)—C-15  
 IMAGICOM PRODUCTIONS INC. (p)—C-15  
 INTERMEDIA ARTS MINNESOTA (p)—C-15  
 INTERNATIONAL TELE-FILM ENTERPRISES LTD. (d)—C-16  
 K & H PRODUCTIONS INC. (p)—C-16  
 KINETIC DESIGN SYSTEMS LTD. (p)—C-16  
 WALTER J. KLEIN CO. LTD. (p)—C-17  
 THE LATHAM FOUNDATION (p & d)—C-17  
 LAWREN PRODUCTIONS INC. (d)—C-17  
 LBS COMMUNICATIONS (d)—C-17  
 LEARN INCORPORATED (d)—C-17  
 LeSEA BROADCASTING NETWORK (p)—C-17  
 LIGHTSCAPE PRODUCTIONS INC. (p & d)—C-17  
 LONDON TELEVISION SERVICE (p & d)—C-18  
 MADISON PACIFIC INC. (p)—C-18  
 MAJOR LEAGUE BASEBALL PRODUCTIONS (p)—C-18  
 EDDY MANSON PRODUCTIONS INC./MARGERY MUSIC INC. (p)—C-18

MARATHON INTERNATIONAL PRODUCTIONS (p & d)—C-18  
 MAYSLES FILMS INC. (d)—C-18  
 McGUANE STUDIO INC. (p)—C-19  
 MCM COMMUNICATIONS (p & d)—C-19  
 THE MEDIA EXCHANGE INC. (d)—C-19  
 MEDIA HOME ENTERTAINMENT INC. (d)—C-19  
 MEDIACAST TELEVISION ENTERTAINMENT (p)—C-19  
 METROWEST COMMUNICATIONS GROUP (p & d)—C-45  
 METROWEST COMMUNICATIONS GROUP (p & d)—C-19  
 MIGHTY MINUTE PROGRAMS (d)—C-20  
 WARREN MILLER FILMS (p & d)—C-20  
 MILNER-FENWICK INC. (p & d)—C-20  
 MINCEY VIDEO & FILM/MINCEY PRODUCTIONS INC. (p)—C-20  
 MINCEY VIDEO & FILM/MINCEY PRODUCTIONS INC. (p)—C-20  
 MR. WIZARD STUDIO (p & d)—C-20  
 MODE 2 PRODUCTIONS INC. (p)—C-20  
 MSS (MODERN SATELLITE SERVICES) (d)—C-21  
 NAVY OFFICES OF INFORMATION (OI-03) (d)—C-21  
 NBC ENTERPRISES INC. (p & d)—C-21  
 NBC INTERNATIONAL LTD. (d)—C-21  
 NEW VISIONS INC. (p & d)—C-21  
 NIPPON ANIMATION CO. (p & d)—C-22  
 NOVA COMMUNICATIONS (p)—C-22  
 PANTOMIME PICTURES INC. (p)—C-22  
 PBS VIDEO (d)—C-23  
 PEARSON INTERNATIONAL INC. (d)—C-23  
 PHENIX/BFA FILMS & VIDEO INC (p & d)—C-23  
 POINT OF VIEW PRODUCTIONS (p & d)—C-23  
 PYRAMIO FILMS CORP. (p & d)—C-24  
 RADIO & TELEVISION PACKAGERS INC. (p & d)—C-25  
 RAYMOND INTERNATIONAL (d)—C-25  
 RIVIERA PRODUCTIONS (p)—C-25  
 DAN ROBINSON BROADCASTING (d)—C-25  
 RICHARD H. ROFFMAN ASSOCIATES (p)—C-25  
 GLENN ROLAND FILMS (p & d)—C-26  
 SACRED HEART PROGRAM INC. (p & d)—C-26  
 SCANLINE VIDEO (p)—C-26  
 SCOTT COMMUNICATIONS INC. (p)—C-26  
 SILVERBACH-LAZARUS GROUP (p & d)—C-26  
 SIMCOM INTERNATIONAL (p)—C-27  
 SKAGGS TELECOMMUNICATIONS SERVICES (p)—C-27  
 SPIRITUAL WORLD NETWORK (p & d)—C-27  
 STERLING PRODUCTIONS LTD. (p)—C-27  
 MARTHA STUART COMMUNICATIONS INC. (p & d)—C-27  
 SUNBURY MUSIC CANADA LTD. (CAPAC), DUNBAR MUSIC CANADA LTD. (PRO) (p)—C-28  
 HACK SWAIN PRODUCTIONS INC. (p)—C-28  
 TAPE-FILM INDUSTRIES (d)—C-28  
 TECHNISONIC STUDIOS INC. (p)—C-28  
 TELE-MISSIONS INTERNATIONAL INC. (p)—C-28  
 TELEVISION INTERAMERICANA S.A. (d)—C-47  
 TELEVISION INTERAMERICANA S.A. (d)—C-29  
 TELEVISION LATINA INC. (d)—C-29  
 TEMPO ENTERPRISES INC. (d)—C-29  
 TRAV (Television, Radio & Audio-Visuals) (p)—C-29  
 TV SPORTS SCENE INC. (p & d)—C-30  
 UPA PRODUCTIONS OF AMERICA (p & d)—C-31  
 U.S. DEPARTMENT OF AGRICULTURE (Radio & TV Div.) (p & d)—C-31  
 VIDEO MARKETING SERVICES INC. (p)—C-48  
 VIDEO WEST (p & d)—C-32  
 VIDEOfASHION (p & d)—C-31  
 VIDEOWORKS (p & d)—C-32  
 VITT MEDIA INTERNATIONAL INC. (d)—C-32  
 VSGLOBAL VIDEO INC. (p)—C-32

WCN PRODUCTIONS (p & d)—C-34  
 WEST GLEN COMMUNICATIONS (p & d)—C-34  
 WESTERN INSTRUCTIONAL TELEVISION (p & d)—C-34  
 WESTON WOODS STUDIOS INC. (p & d)—C-34  
 WHITE JANSSEN INC. (p & d)—C-34  
 WINDSOR VIDEO (p)—C-34  
 WNET/THIRTEEN (Educational Bcstg. Corp.) (p)—C-34  
 WOLD COMMUNICATIONS INC. (d)—C-48  
 WORLDVISION ENTERPRISES INC. (d)—C-34  
 WORLDWIDE TELEVISION NEWS (p)—C-37  
 WTTW CHANNEL 11/ENTERPRISES GROUP (p & d)—C-35

**0610-0220**

—film programs on order

ABN/FOCAL POINT TV NEWS NETWORK (p & d)—C-35  
 ADVERTISERS BROADCASTING CO. (p)—C-3  
 ANIFORMS INC. (p)—C-4  
 ATLANTIC ENTERTAINMENT GROUP (p & d)—C-4  
 BIJOU PRODUCTIONS (p & d)—C-5  
 BUZZCO ASSOCIATES INC. (p)—C-6  
 CAMRAC STUDIOS (p & d)—C-6  
 CATZEL, THOMAS & ASSOCIATES (p)—C-7  
 CINECRAFT INC. (d)—C-7  
 COMMUNICATIONS RESOURCES L.P. (p & d)—C-8  
 CONSULATE GENERAL OF THE NETHERLANDS (d)—C-8  
 CONTINENTAL FILM PRODUCTIONS CORP. (p)—C-8  
 WILLIAM L. COOPER PRODUCTIONS INC. (p)—C-8  
 THOMAS CRAVEN FILM CORP. (p)—C-9  
 CRYSTAL PICTURES INC. (p)—C-9  
 CTV TELEVISION NETWORK (d)—C-9  
 CUSTOM FILMS/VIDEO INC. (p)—C-9  
 DAP TV ASSOCIATES (p)—C-9  
 DREW ASSOCIATES INC. (p)—C-10  
 MICHAEL OUNN PRODUCTIONS (p)—C-10  
 FILMFAIR (p)—C-11  
 FILMS AFIELD (p & d)—C-12  
 FILMS FOR EDUCATORS/FILMS FOR TELEVISION (p & d)—C-12  
 FILMS INC. (div. of Public Media Inc.) (d)—C-12  
 FILMWORLD TELEVISION INC. (d)—C-12  
 GE AMERICAN COMMUNICATIONS (d)—C-13  
 HARTLEY FILM FOUNDATION INC. (d)—C-15  
 HOLLYWOOD NEWSREEL SYNDICATE INC. (p & d)—C-37  
 THOMAS HORTON ASSOCIATES (p & d)—C-15  
 JMP VIDEOCONFERENCE GROUP (p)—C-16  
 JRD PRODUCTIONS (p)—C-16  
 WALTER J. KLEIN CO. LTD. (p)—C-17  
 GENE LESTER PRODUCTIONS (d)—C-17  
 L.I. TV-NEWS (d)—C-37  
 LIGHTSCAPE PRODUCTIONS INC. (p & d)—C-17  
 LONDON TELEVISION SERVICE (p & d)—C-18  
 MARATHON INTERNATIONAL PRODUCTIONS (p & d)—C-18  
 McGUANE STUDIO INC. (p)—C-19  
 METROWEST COMMUNICATIONS GROUP (p & d)—C-45  
 METROWEST COMMUNICATIONS GROUP (p)—C-19  
 CHARLES MICHELSON INC. (p)—C-20  
 WARREN MILLER FILMS (p & d)—C-20  
 MILNER-FENWICK INC. (p & d)—C-20  
 MINCEY VIDEO & FILM/MINCEY PRODUCTIONS INC. (p)—C-20  
 MULLER MEDIA INC. (p & d)—C-21  
 JACK MYERS COMMUNICATIONS INC. (d)—C-45  
 NEW VISIONS INC. (p & d)—C-21  
 NOVA COMMUNICATIONS (p)—C-22  
 PANTOMIME PICTURES INC. (p)—C-22  
 RIVIERA PRODUCTIONS (p)—C-25  
 GLENN ROLAND FILMS (p & d)—C-26

HAL STEIN'S COMPASS PRODUCTIONS (p)—C-27  
 SUNBURY MUSIC CANADA LTD. (CAPAC), DUNBAR MUSIC CANADA LTD. (PRO) (p)—C-28  
 TAPE-FILM INDUSTRIES (d)—C-28  
 TELE-MISSIONS INTERNATIONAL INC. (p)—C-28  
 TV SPORTS SCENE INC. (p & d)—C-30  
 TWENTIETH CENTURY-FOX TV INTERNATIONAL INC. (p)—C-30  
 VIACOM INTERNATIONAL INC. (d)—C-31  
 ROGER WADE PRODUCTIONS INC. (p)—C-32  
 WARNER BROS. TELEVISION DISTRIBUTION (p & d)—C-32  
 WCN PRODUCTIONS (p & d)—C-34  
 WEISS GLOBAL ENTERPRISES (p & d)—C-34  
 WHITE JANSSEN INC. (p & d)—C-34  
 WOLD COMMUNICATIONS INC. (d)—C-48  
 WORLDVISION ENTERPRISES INC. (d)—C-34

**0610-0240**

—film/tape spots

ABN/FOCAL POINT TV NEWS NETWORK (p & d)—C-35  
 ACADEMY FILM PRODUCTIONS INC. (p)—C-3  
 ADS AUDIO VISUAL PRODUCTIONS INC. (p & d)—C-3  
 ADVERTISERS BROADCASTING CO. (p)—C-3  
 AILES COMMUNICATIONS INC. (p)—C-3  
 AMERICAN MOTION PICTURES (p)—C-4  
 ANIMART FX (p)—C-4  
 ASN TELEVISION NETWORK (p)—C-4  
 ATLANTIC VIDEO INC. (p)—C-4  
 AUDIO-TV FEATURES INC. (p & d)—C-4  
 BAJUS-JONES FILM CORP. (p)—C-4  
 BANDELIER INC. (p & d)—C-5  
 ROBERT BARON & ASSOCIATES (p & d)—C-5  
 BONNEVILLE MEDIA COMMUNICATIONS (p & d)—C-6  
 BRAVERMAN PRODUCTIONS INC. (p)—C-6  
 BILL BURRUD PRODUCTIONS (p)—C-6  
 BUZZCO ASSOCIATES INC. (p)—C-6  
 CAMRAC STUDIOS (p & d)—C-6  
 CATALYST PRODUCTION SERVICES (p)—C-7  
 CATZEL, THOMAS & ASSOCIATES (p)—C-7  
 CHRISTIAN TELEVISION NETWORK (p & d)—C-7  
 CINECRAFT INC. (p & d)—C-7  
 CINETUDES FILM PRODUCTIONS LTD. (d)—C-8  
 COMMUNICREATIONS INC. (p)—C-8  
 COMPRO PRODUCTIONS (p)—C-8  
 CONTINENTAL FILM PRODUCTIONS CORP. (p)—C-8  
 THOMAS CRAVEN FILM CORP. (p)—C-9  
 CREATIVE PROGRAMMING INC. (p)—C-9  
 CTV TELEVISION NETWORK (d)—C-9  
 CUSTOM FILMS/VIDEO INC. (p)—C-9  
 DREW ASSOCIATES INC. (p)—C-10  
 CAL DUNN STUDIOS INC. (p)—C-10  
 MICHAEL DUNN PRODUCTIONS (p)—C-10  
 EYE CONTACT INC. (p)—C-11  
 FILMACK STUDIOS (p)—C-11  
 FILMFAIR (p)—C-11  
 FILMS FIVE INC. (p & d)—C-12  
 FILMS FOR EDUCATORS/FILMS FOR TELEVISION (p & d)—C-12  
 FORMAN PRODUCTIONS INC. (p)—C-12  
 GANNETT PRODUCTION SERVICES/KUSA-TV (d)—C-13  
 GE AMERICAN COMMUNICATIONS (d)—C-13  
 JEFF GOLD PRODUCTIONS INC. (p & d)—C-13  
 SHERRY GRANT ENTERPRISES INC. (p & d)—C-14  
 LARRY HARMON PICTURES CORP. (d)—C-14  
 KAMEN AUDIO PRODUCTIONS INC. (p)—C-16  
 THE LATHAM FOUNDATION (p & d)—C-17  
 LaSEA BROADCASTING NETWORK (p)—C-17  
 GENE LESTER PRODUCTIONS (d)—C-17  
 L.I. TV-NEWS (d)—C-37  
 LIGHTSCAPE PRODUCTIONS INC. (p & d)—C-17  
 LINSMAN FILM (p)—C-18  
 LOEBEL PRODUCTIONS (p)—C-18

McGUANE STUDIO INC. (p)—C-19  
 METROWEST COMMUNICATIONS GROUP (p & d)—C-45  
 METROWEST COMMUNICATIONS GROUP (p)—C-19  
 CHARLES MICHELSON INC. (p)—C-20  
 WARREN MILLER FILMS (p & d)—C-20  
 MINCEY VIDEO & FILM/MINCEY PRODUCTIONS INC. (p)—C-20  
 MSS (MODERN SATELLITE SERVICES) (d)—C-21  
 PANTOMIME PICTURES INC. (p)—C-22  
 POINT OF VIEW PRODUCTIONS (p)—C-23  
 ROCK SOLID PRODUCTIONS (p)—C-25  
 GLENN ROLAND FILMS (p & d)—C-26  
 82nd STREET PRODUCTIONS (p)—C-27  
 SKOGOM INC. (p)—C-27  
 SKAGGS TELECOMMUNICATIONS SERVICES (p)—C-27  
 HAL STEIN'S COMPASS PRODUCTIONS (p)—C-27  
 STERLING PRODUCTIONS LTD. (p)—C-27  
 SUBBOROUGH PRODUCTIONS (p)—C-27  
 SUNBURY MUSIC CANADA LTD. (CAPAC), DUNBAR MUSIC CANADA LTD. (PRO) (p)—C-28  
 HACK SWAIN PRODUCTIONS INC. (p)—C-28  
 TANNEBRINGROSE ASSOC. INC. (p)—C-28  
 TAPE-FILM INDUSTRIES (d)—C-28  
 TECHNISONIC STUDIOS INC. (p)—C-28  
 TELEVISION SYNDICATIONS (p)—C-29  
 TRANSATLANTIC VIDEO (p)—C-29  
 TRIO VISUAL EFFECTS (p)—C-30  
 VIACOM INTERNATIONAL INC. (p & d)—C-31  
 VIDEO WEST (p & d)—C-32  
 VIDEOWORKS (p & d)—C-32  
 VIDISTRIB INC. (p)—C-32  
 WARNER BROS. TELEVISION DISTRIBUTION (p & d)—C-32  
 WHITE JANSSEN INC. (p & d)—C-34  
 WINDSOR VIDEO (p)—C-34  
 WOLD COMMUNICATIONS INC. (d)—C-48

**0610-0260**

—foreign language films

ABN/FOCAL POINT TV NEWS NETWORK (p & d)—C-35  
 ADS AUDIO VISUAL PRODUCTIONS INC. (p & d)—C-3  
 ALDEN FILMS/FILMS OF THE NATIONS (d)—C-3  
 AZTECA FILMS INC. (d)—C-4  
 THE BIG FIGHTS INC. (d)—C-5  
 BONNEVILLE MEDIA COMMUNICATIONS (p & d)—C-6  
 CABLE FILMS & CABLE VIDEO (d)—C-6  
 CATALYST PRODUCTION SERVICES (p)—C-7  
 CATZEL, THOMAS & ASSOCIATES (p)—C-7  
 CB COMMUNICATION INC. (d)—C-40  
 CBC ENTERPRISES (d)—C-7  
 CORAL PICTURES CORP. (d)—C-8  
 CORI FILMS INTERNATIONAL (d)—C-9  
 THOMAS CRAVEN FILM CORP. (p)—C-9  
 CRYSTAL PICTURES INC. (p)—C-9  
 CTV TELEVISION NETWORK (d)—C-9  
 ELECTRA PICTURES INC. (d)—C-10  
 ENTERTAINMENT PROGRAMMING SERVICES LTD. (d)—C-11  
 EYE CONTACT INC. (p)—C-11  
 FAMILY THEATER INC. (p & d)—C-11  
 FILMFAIR COMMUNICATIONS (p & d)—C-11  
 FILMS AFIELD (p & d)—C-12  
 FILMS INC. (div. of Public Media Inc.) (d)—C-12  
 FILMS OF INDIA (p & d)—C-12  
 FILMWORLD TELEVISION INC. (d)—C-12  
 FORMAN PRODUCTIONS INC. (p)—C-12  
 FOX/LORBER ASSOCIATES (d)—C-12  
 FREMANTLE INTERNATIONAL INC. (d)—C-12  
 GE AMERICAN COMMUNICATIONS (d)—C-13  
 GLOBAL VISION GROUP INC. (d)—C-13  
 THE SAMUEL GOLDWYN TELEVISION CO. (d)—C-13  
 THE ART GREENFIELD CO. (d)—C-14  
 LARRY HARMON PICTURES CORP. (d)—C-14

INTERNATIONAL TELE-FILM ENTERPRISES LTD. (d)—C-16  
 INTERNATIONAL TREASURES (d)—C-16  
 J.E.D. PRODUCTIONS CORP. (p & d)—C-16  
 WALTER J. KLEIN CO. LTD. (p)—C-17  
 THE LATHAM FOUNDATION (p & d)—C-17  
 LONDON TELEVISION SERVICE (p & d)—C-18  
 LOS ANGELES TELEVISION GROUP (d)—C-18  
 MARATHON INTERNATIONAL PRODUCTIONS (p & d)—C-18  
 MEDIA HOME ENTERTAINMENT INC. (d)—C-19  
 MILNER-FENWICK INC. (p & d)—C-20  
 PRODUCER SERVICES GROUP INC. (d)—C-24  
 RADIO & TELEVISION PACKAGERS INC. (d)—C-25  
 RAYMOND INTERNATIONAL (d)—C-25  
 GLENN ROLAND FILMS (p & d)—C-26  
 SKAGGS TELECOMMUNICATIONS SERVICES (p)—C-27  
 SUNBURY MUSIC CANADA LTD. (CAPAC), DUNBAR MUSIC CANADA LTD. (PRO) (p)—C-28  
 TAPE-FILM INDUSTRIES (d)—C-28  
 TELEVISION INTERAMERICANA S.A. (d)—C-47  
 TELEVISION INTERAMERICANA S.A. (d)—C-29  
 TRANSATLANTIC VIDEO (p)—C-29  
 TWENTY-FIRST CENTURY DISTRIBUTION (d)—C-30  
 UNIFILM INTERNATIONAL CO. (d)—C-30  
 UNIVISION (p & d)—C-31  
 UNUSUAL FILMS (p & d)—C-31  
 WARNER BROS. TELEVISION DISTRIBUTION (p & d)—C-32  
 WESTON WOODS STUDIOS INC. (p & d)—C-34  
 WOLD COMMUNICATIONS INC. (d)—C-48  
 WORLD EVENTS PRODUCTIONS LTD. (d)—C-34

**0610-C200**

—industrial & educational films (lease or loan)

ACADEMY FILM PRODUCTIONS INC. (p)—C-3  
 ADVERTISERS BROADCASTING CO. (p)—C-3  
 AGENCY FOR INSTRUCTIONAL TECHNOLOGY (p & d)—C-3  
 ALDEN FILMS/FILMS OF THE NATIONS (d)—C-3  
 ALLEGRO PRODUCTIONS INC. (p & d)—C-3  
 AMERICAN MOTION PICTURES (p)—C-4  
 ANIFORMS INC. (p)—C-4  
 ASN TELEVISION NETWORK (p)—C-4  
 ATLANTIC VIDEO INC. (p)—C-4  
 AUDIO-TV FEATURES INC. (p)—C-4  
 ROBERT BARON & ASSOCIATES (p)—C-5  
 BARR FILMS (p & d)—C-5  
 BRAVERMAN PRODUCTIONS INC. (p)—C-6  
 BUZZCO ASSOCIATES INC. (p)—C-6  
 STEVE CAMPUS PRODUCTIONS INC. (d)—C-6  
 CATALYST PRODUCTION SERVICES (p)—C-7  
 CATZEL, THOMAS & ASSOCIATES (p)—C-7  
 CBC ENTERPRISES (d)—C-7  
 CINECRAFT INC. (p & d)—C-7  
 CINETUDES FILM PRODUCTIONS LTD. (p)—C-8  
 COMMUNICATIONS RESOURCES L.P. (p & d)—C-8  
 COMMUNICREATIONS INC. (p)—C-8  
 THOMAS CRAVEN FILM CORP. (p)—C-9  
 CRYSTAL PICTURES INC. (p)—C-9  
 CTV TELEVISION NETWORK (d)—C-9  
 CUSTOM FILMS/VIDEO INC. (p)—C-9  
 CYCLE SAT (p & d)—C-9  
 DAP TV ASSOCIATES (p)—C-9  
 ENCYCLOPAEDIA BRITANNICA EDUCATIONAL CORP. (d)—C-11  
 EYE CONTACT INC. (p)—C-11  
 FILMFAIR (p & d)—C-11  
 FILMFAIR COMMUNICATIONS (p & d)—C-11  
 FILMS FOR EDUCATORS/FILMS FOR TELEVISION (p & d)—C-12

FILMS INC. (div. of Public Media Inc.) (d)—C-12  
 FILMS OF INDIA (p & d)—C-12  
 FILMWORLD TELEVISION INC. (d)—C-12  
 IMERO FIORENTINO ASSOCIATES INC. (p)—C-42  
 FORMAN PRODUCTIONS INC. (p)—C-12  
 GANNETT PRODUCTION SERVICES/KUSATV (d)—C-13  
 GE AMERICAN COMMUNICATIONS (d)—C-13  
 JEFF GOLD PRODUCTIONS INC. (p & d)—C-13  
 HARTLEY FILM FOUNDATION INC. (p & d)—C-15  
 THOMAS HORTON ASSOCIATES (p)—C-15  
 INTERMEDIA ARTS MINNESOTA (p)—C-15  
 INTERNATIONAL TELE-FILM ENTERPRISES LTD. (d)—C-16  
 WALTER J. KLEIN CO. LTD. (p)—C-17  
 THE LATHAM FOUNDATION (p & d)—C-17  
 LEARN INCORPORATED (d)—C-17  
 LOEBEL PRODUCTIONS (p)—C-18  
 LONDON TELEVISION SERVICE (p & d)—C-18  
 MAJOR LEAGUE BASEBALL PRODUCTIONS (p)—C-18  
 MARATHON INTERNATIONAL PRODUCTIONS (p & d)—C-18  
 MAYSLES FILMS INC. (p & d)—C-18  
 MCGUANE STUDIO INC. (p)—C-19  
 THE MEDIA EXCHANGE INC. (d)—C-19  
 METROWEST COMMUNICATIONS GROUP (p & d)—C-45  
 METROWEST COMMUNICATIONS GROUP (p & d)—C-19  
 MILNER-FENWICK INC. (p & d)—C-20  
 MINCEY VIDEO & FILM/MINCEY PRODUCTIONS INC. (p)—C-20  
 MSS (MODERN SATELLITE SERVICES) (d)—C-21  
 NBC ENTERPRISES INC. (p & d)—C-21  
 NEW VISIONS INC. (p & d)—C-21  
 NOVA COMMUNICATIONS (p)—C-22  
 PBS VIDEO (d)—C-23  
 PEARSON INTERNATIONAL INC. (d)—C-23  
 GLENN ROLAND FILMS (p & d)—C-26  
 SHIELD PRODUCTIONS INC. (p)—C-26  
 SKAGGS TELECOMMUNICATIONS SERVICES (p)—C-27  
 MARTHA STUART COMMUNICATIONS INC. (p & d)—C-27  
 SUDBOROUGH PRODUCTIONS (p)—C-27  
 TAPE-FILM INDUSTRIES (d)—C-28  
 TRANSATLANTIC VIDEO (p)—C-29  
 TRIBUNE FILMS INC. (d)—C-30  
 TV SPORTS SCENE INC. (p & d)—C-30  
 UNUSUAL FILMS (p & d)—C-31  
 UPA PRODUCTIONS OF AMERICA (p & d)—C-31  
 VIDISTRIE INC. (p & d)—C-32  
 VSI/GLOBAL VIDEO INC. (p)—C-32  
 WEST GLEN COMMUNICATIONS (p & d)—C-34  
 WESTON WOODS STUDIOS INC. (p & d)—C-34  
 WHITE JANSSEN INC. (p & d)—C-34  
 WOLD COMMUNICATIONS INC. (d)—C-48

**0610-0340**

—motion picture features

ACAMA FILMS (d)—C-3  
 ALAN ENTERPRISES INC. (d)—C-3  
 ALMI TELEVISION PRODUCTIONS (d)—C-4  
 ASN TELEVISION NETWORK (p)—C-4  
 ATLANTIC ENTERTAINMENT GROUP (p & d)—C-4  
 AUSTRALIAN FILM COMMISSION (d)—C-4  
 BAJUS-JONES FILM CORP. (p)—C-4  
 JEROME BALSAM FILMS INC. (d)—C-5  
 ROBERT BARON & ASSOCIATES (p)—C-5  
 BEST FILM & VIDEO CORP. (p & d)—C-5  
 THE BIG FIGHTS INC. (p & d)—C-5  
 BRAVERMAN PRODUCTIONS INC. (p)—C-6  
 CABLE FILMS & CABLE VIDEO (d)—C-6  
 CASABLANCA IV (d)—C-7  
 CASTLE HILL TELEVISION (d)—C-7  
 CBC ENTERPRISES (d)—C-7  
 CINACO FILM & TV CO. INC. (d)—C-7  
 CINEMA SHARES INTERNATIONAL TELEVISION (d)—C-7  
 CINETUDES FILM PRODUCTIONS LTD. (p)—C-8  
 DICK CLARK CO. INC. (p)—C-8  
 COLUMBIA PICTURES INTERNATIONAL CORP. (p & d)—C-8  
 COMSAT VIDEO ENTERPRISES (d)—C-40  
 WILLIAM L. COOPER PRODUCTIONS INC. (p)—C-8  
 CORAL PICTURES CORP. (d)—C-8  
 CORI FILMS INTERNATIONAL (d)—C-9  
 CRAWLEYS ANIMATION INC. (p)—C-9  
 CROWN INTERNATIONAL PAY TV INC. (d)—C-9  
 CRYSTAL PICTURES INC. (p)—C-9  
 CTV TELEVISION NETWORK (d)—C-9  
 D & R ANIMATION (p)—C-9  
 HAL DENNIS PRODUCTIONS (p & d)—C-9  
 WALT DISNEY COMPANY (p & d)—C-10  
 WALT DISNEY PICTURES (p & d)—C-10  
 ELECTRA PICTURES INC. (d)—C-10  
 ENTERPRISES PRODUCTIONS INC. (p & d)—C-11  
 ENTERTAINMENT PROGRAMMING SERVICES LTD. (d)—C-11  
 EXCEL TELEMEDIA INTERNATIONAL CORP. (p & d)—C-11  
 FILMACK STUDIOS (p)—C-11  
 FILMLIFE INC. (p & d)—C-12

**0610-0320**

—meritry

ADS AUDIO VISUAL PRODUCTIONS INC. (p & d)—C-3

ASN TELEVISION NETWORK (p)—C-4  
 CATZEL, THOMAS & ASSOCIATES (p)—C-7  
 CBC ENTERPRISES (d)—C-7  
 CHURCH FEDERATION OF GREATER INDIANAPOLIS INC. (d)—C-7  
 ANAPOLIS INC. (d)—C-7  
 COE FILM ASSOCIATES INC. (d)—C-8  
 CTV TELEVISION NETWORK (d)—C-9  
 EBONY/JET SHOWCASE (p & d)—C-10  
 ESSENCE TELEVISION PRODUCTIONS INC. (p & d)—C-11  
 FILMS INC. (div. of Public Media Inc.) (d)—C-12  
 FILMWORLD TELEVISION INC. (d)—C-12  
 THE ART GREENFIELD CO. (d)—C-14  
 INTERNATIONAL TELE-FILM ENTERPRISES LTD. (d)—C-16  
 INTERNATIONAL TREASURES (d)—C-16  
 WALTER J. KLEIN CO. LTD. (p)—C-17  
 NATIONAL COLLEGE TELEVISION (p & d)—C-21  
 NOVA COMMUNICATIONS (p)—C-22  
 PARROT COMMUNICATIONS INC. (p)—C-23  
 POINT OF VIEW PRODUCTIONS (p & d)—C-23  
 PRODUCER SERVICES GROUP INC. (d)—C-24  
 MARTHA STUART COMMUNICATIONS INC. (p & d)—C-27  
 TV SPORTS SCENE INC. (d)—C-30  
 UPA PRODUCTIONS OF AMERICA (p & d)—C-31  
 WNET/THIRTEEN (Educational Bestg. Corp.) (p)—C-34  
 WOLD COMMUNICATIONS INC. (d)—C-48

FILMS FOR EDUCATORS/FILMS FOR TELEVISION (p & d)—C-12  
 FILMS INC. (div. of Public Media Inc.) (d)—C-12  
 FILMS OF INDIA (p & d)—C-12  
 FILMWORLD TELEVISION INC. (d)—C-12  
 FORMAN PRODUCTIONS INC. (p)—C-12  
 FOUR STAR INTERNATIONAL INC. (d)—C-12  
 FOX/LORBER ASSOCIATES (p & d)—C-12  
 FREMANTLE INTERNATIONAL INC. (d)—C-12  
 FRIES DISTRIBUTION CO. (p & d)—C-12  
 GE AMERICAN COMMUNICATIONS (d)—C-13  
 GLOBAL VISION GROUP INC. (d)—C-13  
 JEFF GOLD PRODUCTIONS INC. (p)—C-13  
 THE SAMUEL GOLDWYN TELEVISION CO. (d)—C-13  
 GOULD ENTERTAINMENT CORP. (d)—C-14  
 GRANADA TELEVISION INTERNATIONAL LTD. (d)—C-14  
 GRAY-SCHWARTZ ENTERPRISES INC. (d)—C-14  
 THE ART GREENFIELD CO. (d)—C-14  
 GUTMAN & GUTMAN INC. (d)—C-14  
 LARRY HARMON PICTURES CORP. (d)—C-14  
 HARMONY GOLD USA INC. (p & d)—C-14  
 HEMDALE FILM CORP. (p & d)—C-15  
 INTERCONTINENTAL RELEASING CORP. (p)—C-15  
 INTERMEDIA ARTS MINNESOTA (p)—C-15  
 INTERNATIONAL TELE-FILM ENTERPRISES LTD. (d)—C-16  
 INTERNATIONAL TELEVISION FILM DISTRIBUTING CO. INC. (d)—C-16  
 INTERNATIONAL TREASURES (d)—C-16  
 ITC ENTERTAINMENT (d)—C-16  
 J.E.D. PRODUCTIONS CORP. (p & d)—C-16  
 GORDON JONES PROGRAMMING (d)—C-16  
 JRD PRODUCTIONS (p)—C-16  
 KAMEN AUDIO PRODUCTIONS INC. (p)—C-16  
 M. A. KEMPNER INC. (d)—C-16  
 KING FEATURES ENTERTAINMENT (d)—C-17  
 KING WORLD PRODUCTIONS (d)—C-17  
 LBS COMMUNICATIONS (d)—C-17  
 LOS ANGELES TELEVISION GROUP (d)—C-18  
 MADISON PACIFIC INC. (p)—C-18  
 MANBECK PICTURES CORP. (d)—C-18  
 EDDY MANSON PRODUCTIONS INC./MARGERY MUSIC INC. (p)—C-18  
 MAYSLES FILMS INC. (p & d)—C-18  
 MCA TV INTERNATIONAL (d)—C-19  
 MEDIA HOME ENTERTAINMENT INC. (d)—C-19  
 MG/PERIN INC. (d)—C-20  
 WARREN MILLER FILMS (p & d)—C-20  
 MINCEY VIDEO & FILM/MINCEY PRODUCTIONS INC. (p)—C-20  
 MULLER MEDIA INC. (d)—C-21  
 NBC ENTERPRISES INC. (p & d)—C-21  
 NEW CENTURY TELECOMMUNICATIONS (d)—C-21  
 NIPPON ANIMATION CO. (p)—C-22  
 OLYMPUS TELEVISION INC. (d)—C-22  
 ORBIS COMMUNICATIONS INC. (d)—C-22  
 TOM PARKER MOTION PICTURE DISTRIBUTION & PRODUCTION (p & d)—C-23  
 PEARSON INTERNATIONAL INC. (d)—C-23  
 POWDERMOON PRODUCTIONS (d)—C-24  
 PRODUCER SERVICES GROUP INC. (d)—C-24  
 PUNCH FILMS INC. (p)—C-24  
 QUARTET INTERNATIONAL INC. (p & d)—C-25  
 RADIO & TELEVISION PACKAGERS INC. (p & d)—C-25  
 RAYMOND INTERNATIONAL (p & d)—C-25  
 REALTIME DISTRIBUTING CORP. (p & d)—C-25  
 RIVIERA PRODUCTIONS (p)—C-25  
 RKO PICTURES (p)—C-25  
 DAN ROBINSON BROADCASTING (d)—C-25  
 ROCK SOLID PRODUCTIONS (p)—C-25  
 RICHARD H. ROFFMAN ASSOCIATES (p)—C-25  
 GLENN ROLAND FILMS (p & d)—C-26  
 SAGE ENTERTAINMENT ENTERPRISES CORP. (p & d)—C-26  
 SFM MEDIA CORP. (d)—C-26  
 SIMCOM INTERNATIONAL (p & d)—C-27  
 SUDBOROUGH PRODUCTIONS (p)—C-27

## SERVICES—0600

TAPE-FILM INDUSTRIES (d)—C-28  
TELEVISION INTERAMERICANA S.A. (d)—C-47  
TELEVISION INTERAMERICANA S.A. (d)—C-29  
TELEVISION SYNDICATIONS (d)—C-29  
TV SPORTS SCENE INC. (p & d)—C-30  
TWENTIETH CENTURY-FOX TELEVISION (p & d)—C-30  
TWENTIETH CENTURY-FOX TV INTERNATIONAL INC. (d)—C-30  
TWENTY-FIRST CENTURY DISTRIBUTION (d)—C-30  
UNIFILM INTERNATIONAL CO. (p & d)—C-30  
UNUSUAL FILMS (p & d)—C-31  
UPA PRODUCTIONS OF AMERICA (d)—C-31  
VIACOM INTERNATIONAL INC. (d)—C-31  
VIDEO-CINEMA FILMS INC. (d)—C-31  
VIDISTRIK INC. (d)—C-32  
VISUAL PRODUCTIONS '80 LTD. (p & d)—C-32  
VORKAPICH/LIPSON INC. (p)—C-32  
VSI/GLOBAL VIDEO INC. (p)—C-32  
WARNER BROS. TELEVISION DISTRIBUTION (p & d)—C-32  
WEISS GLOBAL ENTERPRISES (p & d)—C-34  
WOLD COMMUNICATIONS INC. (d)—C-48  
WORLDVISION ENTERPRISES INC. (d)—C-34  
WW ENTERTAINMENT (d)—C-35

### 0610-0360

#### —motion picture shorts

BAJUS-JONES FILM CORP. (p)—C-4  
ROBERT BARON & ASSOCIATES (p)—C-5  
THE BIG FIGHTS INC. (p & d)—C-5  
BJOU PRODUCTIONS (p & d)—C-5  
BUZZCO ASSOCIATES INC. (p)—C-6  
CABLE FILMS & CABLE VIDEO (d)—C-6  
CATALYST PRODUCTION SERVICES (p)—C-7  
CATZEL, THOMAS & ASSOCIATES (p)—C-7  
CBC ENTERPRISES (d)—C-7  
COE FILM ASSOCIATES INC. (d)—C-8  
COMMUNICATIONS RESOURCES L.P. (p & d)—C-8  
THOMAS CRAVEN FILM CORP. (p)—C-9  
CTV TELEVISION NETWORK (d)—C-9  
D & R ANIMATION (p)—C-9  
DAP TV ASSOCIATES (p)—C-9  
HAL DENNIS PRODUCTIONS (p & d)—C-9  
WALT DISNEY PICTURES (p & d)—C-10  
MICHAEL DUNN PRODUCTIONS (p)—C-10  
BERT ELLIOTT SOUND INC. (p)—C-10  
EXCEL TELEMEDIA INTERNATIONAL CORP. (p & d)—C-11  
FILMACK STUDIOS (p)—C-11  
FILMFAIR COMMUNICATIONS (p & d)—C-11  
FILMLIFE INC. (p & d)—C-12  
FILMS FOR EDUCATORS/FILMS FOR TELEVISION (p & d)—C-12  
FILMS INC. (div. of Public Media Inc.) (d)—C-12  
FILMS OF INDIA (p & d)—C-12  
FILMWORLD TELEVISION INC. (d)—C-12  
FORMAN PRODUCTIONS INC. (p)—C-12  
FOX/LORBER ASSOCIATES (d)—C-12  
FREMANTLE INTERNATIONAL INC. (d)—C-12  
GE AMERICAN COMMUNICATIONS (d)—C-13  
JEFF GOLD PRODUCTIONS INC. (p)—C-13  
GRAY-SCHWARTZ ENTERPRISES INC. (d)—C-14  
THE ART GREENFIELD CO. (d)—C-14  
LARRY HARMON PICTURES CORP. (d)—C-14  
HOLLYWOOD NEWSREEL SYNDICATE INC. (p & d)—C-37  
THOMAS HORTON ASSOCIATES (d)—C-15  
INTERNATIONAL TELE-FILM ENTERPRISES LTD. (d)—C-16  
INTERNATIONAL TREASURES (d)—C-16  
JRD PRODUCTIONS (d)—C-16  
KAMEN AUDIO PRODUCTIONS INC. (p)—C-16  
WALTER J. KLEIN CO. LTD. (p)—C-17  
GENE LESTER PRODUCTIONS (d)—C-17  
LINSMAN FILM (p)—C-18  
EDDY MANSON PRODUCTIONS INC./MARGERY MUSIC INC. (p)—C-18

MARATHON INTERNATIONAL PRODUCTIONS (p)—C-18  
McGUANE STUDIO INC. (p)—C-19  
MEDIA HOME ENTERTAINMENT INC. (d)—C-19  
METROWEST COMMUNICATIONS GROUP (p & d)—C-45  
WARREN MILLER FILMS (p & d)—C-20  
MINCEY VIDEO & FILM/MINCEY PRODUCTIONS INC. (p)—C-20  
MSS (MODERN SATELLITE SERVICES) (d)—C-21  
MULLER MEDIA INC. (p & d)—C-21  
NEW VISIONS INC. (p & d)—C-21  
NFL FILMS INC. (p)—C-22  
PANTOMIME PICTURES INC. (p)—C-22  
TOM PARKER MOTION PICTURE DISTRIBUTION & PRODUCTION (d)—C-23  
POINT OF VIEW PRODUCTIONS (p & d)—C-23  
PRODUCER SERVICES GROUP INC. (d)—C-24  
PUNCH FILMS INC. (p)—C-24  
PYRAMID FILMS CORP. (p & d)—C-24  
RADIO & TELEVISION PACKAGERS INC. (p & d)—C-25  
REPUBLIC PICTURES CORP. (d)—C-25  
ROCK SOLID PRODUCTIONS (p)—C-25  
RICHARD H. ROFFMAN ASSOCIATES (p)—C-25  
GLENN ROLAND FILMS (p & d)—C-26  
SAGE ENTERTAINMENT ENTERPRISES CORP. (p & d)—C-26  
SUDBOROUGH PRODUCTIONS (p)—C-27  
TAPE-FILM INDUSTRIES (d)—C-28  
TELEVISION INTERAMERICANA S.A. (d)—C-47  
TELEVISION INTERAMERICANA S.A. (d)—C-29  
TRAV (Television, Radio & Audio-Visuals) (p)—C-29  
TV SPORTS SCENE INC. (p & d)—C-30  
UNUSUAL FILMS (p & d)—C-31  
UPA PRODUCTIONS OF AMERICA (p & d)—C-31  
VORKAPICH/LIPSON INC. (p)—C-32  
VSI/GLOBAL VIDEO INC. (p)—C-32  
WARNER BROS. TELEVISION DISTRIBUTION (p & d)—C-32  
WEISS GLOBAL ENTERPRISES (p & d)—C-34  
WESTON WOODS STUDIOS INC. (p & d)—C-34  
WOLD COMMUNICATIONS INC. (d)—C-48

### 0610-0380

#### —music

ACCESS SYNDICATION (d)—C-3  
ADS AUDIO VISUAL PRODUCTIONS INC. (p)—C-3  
ALL AMERICAN TELEVISION (d)—C-3  
AMERICAN MOTION PICTURES (p)—C-4  
ANIFORMS INC. (p)—C-4  
ATI VIDEO ENTERPRISES INC. (p & d)—C-4  
BAJUS-JONES FILM CORP. (p)—C-4  
BONNEVILLE MEDIA COMMUNICATIONS (p)—C-6  
BRAVERMAN PRODUCTIONS INC. (p)—C-6  
CATALYST PRODUCTION SERVICES (p)—C-7  
CATZEL, THOMAS & ASSOCIATES (p)—C-7  
CBC ENTERPRISES (d)—C-7  
CIANI/MUSICA INC. & C/M STUDIOS (p)—C-7  
DICK CLARK CO. INC. (p)—C-8  
COE FILM ASSOCIATES INC. (d)—C-8  
COMMUNICREATIONS INC. (p)—C-8  
COMPRO PRODUCTIONS (p)—C-8  
COMSAT VIDEO ENTERPRISES (d)—C-40  
CORAL PICTURES CORP. (d)—C-8  
CORELLI-JACOBS RECORDING INC. (d)—C-9  
CRAWLEYS ANIMATION INC. (p)—C-9  
CTV TELEVISION NETWORK (d)—C-9  
CYCLE SAT (p & d)—C-9  
DE WOLFE MUSIC LIBRARY INC. (d)—C-9  
BERT ELLIOTT SOUND INC. (p)—C-10  
ENTERTAINMENT PROGRAMMING SERVICES LTD. (d)—C-11  
EXCEL TELEMEDIA INTERNATIONAL CORP. (d)—C-11

FILMWORLD TELEVISION INC. (d)—C-12  
FORMAN PRODUCTIONS INC. (p)—C-12  
FOX/LORBER ASSOCIATES (d)—C-12  
FRANK GARI PRODUCTIONS INC. (p & d)—C-13  
FRANK GARI PRODUCTIONS INC. (p & d)—C-42  
GE AMERICAN COMMUNICATIONS (d)—C-13  
GRANADA TELEVISION INTERNATIONAL LTD. (d)—C-14  
THE ART GREENFIELD CO. (d)—C-14  
HARMONY GOLD USA INC. (p)—C-14  
THE INDEPENDENT GROUP OF COS. INC. (p & d)—C-43  
INTERNATIONAL TELE-FILM ENTERPRISES LTD. (d)—C-16  
JRD PRODUCTIONS (p & d)—C-16  
KAMEN AUDIO PRODUCTIONS INC. (p & d)—C-16  
WALTER J. KLEIN CO. LTD. (p)—C-17  
LBS COMMUNICATIONS (d)—C-17  
LoSEA BROADCASTING NETWORK (p)—C-17  
LIONHEART TELEVISION INTERNATIONAL (d)—C-18  
LOOK & CO. (p)—C-18  
LOS ANGELES TELEVISION GROUP (d)—C-18  
EDDY MANSON PRODUCTIONS INC./MARGERY MUSIC INC. (p & d)—C-18  
MARATHON INTERNATIONAL PRODUCTIONS (p)—C-18  
McGUANE STUDIO INC. (p)—C-19  
MEDIA HOME ENTERTAINMENT INC. (d)—C-19  
METROWEST COMMUNICATIONS GROUP (p)—C-19  
MULLER MEDIA INC. (d)—C-21  
NATIONAL COLLEGE TELEVISION (p & d)—C-21  
NBC ENTERPRISES INC. (p & d)—C-21  
NORTHWESTERN INC. (p)—C-22  
ORBIS COMMUNICATIONS INC. (d)—C-22  
JIM OWENS & ASSOCIATES INC. (p)—C-22  
TOM PARKER MOTION PICTURE DISTRIBUTION & PRODUCTION (d)—C-23  
PEARSON INTERNATIONAL INC. (d)—C-23  
PETERS PRODUCTIONS (p & d)—C-23  
PICTURE MUSIC INTERNATIONAL (p & d)—C-23  
PRODUCER SERVICES GROUP INC. (d)—C-24  
RICHARD H. ROFFMAN ASSOCIATES (p)—C-25  
GLENN ROLAND FILMS (p & d)—C-26  
SCANLINE VIDEO (p)—C-26  
RAYMOND SCOTT ENTERPRISES (p)—C-26  
SHIELD PRODUCTIONS INC. (p)—C-26  
SILVERBACH-LAZARUS GROUP (p & d)—C-26  
62nd STREET PRODUCTIONS (p)—C-27  
SKOGOM INC. (p & d)—C-27  
JACQUES TELECOMMUNICATIONS SERVICES (p)—C-27  
SUDBOROUGH PRODUCTIONS (p)—C-27  
SUNBURY MUSIC CANADA LTD. (CAPAC), DUNBAR MUSIC CANADA LTD. (PRO) (p)—C-28  
TAPE-FILM INDUSTRIES (d)—C-28  
TELEVISION INTERAMERICANA S.A. (d)—C-47  
TELEVISION INTERAMERICANA S.A. (d)—C-29  
TELEVISION LATINA INC. (d)—C-29  
TELEVISION SYNDICATIONS (p & d)—C-29  
VALENTINO MUSIC LIBRARY (p & d)—C-31  
VIDEOWORKS (p & d)—C-32  
VISUAL PRODUCTIONS '80 LTD. (p & d)—C-32  
VSI/GLOBAL VIDEO INC. (p)—C-32  
WARNER/LEVINSON CORP. (p & d)—C-34  
WESTON WOODS STUDIOS INC. (p)—C-34  
WHITE JANSSEN INC. (p & d)—C-34  
WOLD COMMUNICATIONS INC. (d)—C-48  
SID WOLOSIN INC. (p)—C-34  
WTTW CHANNEL 11/ENTERPRISES GROUP (p & d)—C-35

### 0610-0400

#### —newsreels

ABN/FOCAL POINT TV NEWS NETWORK (p & d)—C-35  
ADS AUDIO VISUAL PRODUCTIONS INC. (p & d)—C-3  
CABLE FILMS & CABLE VIDEO (d)—C-6  
CATALYST PRODUCTION SERVICES (p)—C-7  
CATZEL, THOMAS & ASSOCIATES (p)—C-7  
CTV TELEVISION NETWORK (d)—C-9  
CYCLE SAT (p & d)—C-9  
ENTERTAINMENT PROGRAMMING SERVICES LTD. (d)—C-11  
EYE CONTACT INC. (p & d)—C-11  
FILMLIFE INC. (p & d)—C-12  
FOX/LORBER ASSOCIATES (d)—C-12  
GANNETT PRODUCTION SERVICES/KUSA-TV (d)—C-13  
GRAY-SCHWARTZ ENTERPRISES INC. (d)—C-14  
INTER-GLOBAL NEWS (p & d)—C-37  
KING FEATURES ENTERTAINMENT (d)—C-17  
WALTER J. KLEIN CO. LTD. (p)—C-17  
GENE LESTER PRODUCTIONS (d)—C-17  
LIONHEART TELEVISION INTERNATIONAL (d)—C-18  
MARATHON INTERNATIONAL PRODUCTIONS (p)—C-18  
MEDIALINK (d)—C-37  
NAVY BROADCASTING SERVICE/NEWS THIS WEEK (p)—C-21  
NAVY OFFICES OF INFORMATION (O1-03) (d)—C-21  
NBC ENTERPRISES INC. (p & d)—C-21  
ROCK SOLID PRODUCTIONS (p)—C-25  
STERLING PRODUCTIONS LTD. (p)—C-27  
T.FE-FILM INDUSTRIES (d)—C-28  
VSI/GLOBAL VIDEO INC. (p)—C-32  
WEST GLEN COMMUNICATIONS (p & d)—C-34  
WOLD COMMUNICATIONS INC. (d)—C-48

### 0610-0420

#### —open-end film commercials (made for TV)

ABN/FOCAL POINT TV NEWS NETWORK (p & d)—C-35  
ACADEMY FILM PRODUCTIONS INC. (p)—C-3  
ADS AUDIO VISUAL PRODUCTIONS INC. (p & d)—C-3  
ADVERTISERS BROADCASTING CO. (p)—C-3  
ANIMART FX (p & d)—C-4  
ASN TELEVISION NETWORK (p)—C-4  
BAJUS-JONES FILM CORP. (p)—C-4  
BANDELIER INC. (p & d)—C-5  
BONNEVILLE MEDIA COMMUNICATIONS (p & d)—C-6  
BRAVERMAN PRODUCTIONS INC. (p)—C-6  
BUZZCO ASSOCIATES INC. (p)—C-6  
CAMRAC STUDIOS (p & d)—C-6  
CATALYST PRODUCTION SERVICES (p)—C-7  
CATZEL, THOMAS & ASSOCIATES (p)—C-7  
CHRISTIAN TELEVISION NETWORK (p & d)—C-7  
CINECRAFT INC. (p & d)—C-7  
COMMUNICREATIONS INC. (p)—C-8  
CROWN INTERNATIONAL PAY TV INC. (d)—C-9  
CTV TELEVISION NETWORK (d)—C-9  
MICHAEL DUNN PRODUCTIONS (p)—C-10  
BERT ELLIOTT SOUND INC. (p)—C-10  
FILMACK STUDIOS (p)—C-11  
FORMAN PRODUCTIONS INC. (p)—C-12  
GANNETT PRODUCTION SERVICES/KUSA-TV (d)—C-13  
FRANK GARI PRODUCTIONS INC. (p)—C-13  
GE AMERICAN COMMUNICATIONS (d)—C-13  
JEFF GOLD PRODUCTIONS INC. (p)—C-13  
K & H PRODUCTIONS INC. (p)—C-16  
KAMEN AUDIO PRODUCTIONS INC. (p)—C-16  
KINETIC DESIGN SYSTEMS LTD. (p)—C-16  
LoSEA BROADCASTING NETWORK (p)—C-17  
LIGHTSCAPE PRODUCTIONS INC. (p & d)—C-17  
LOEBEL PRODUCTIONS (p)—C-18

EDDY MANSON PRODUCTIONS INC./MARGERY MUSIC INC. (p)—C-18  
 MAYSLES FILMS INC. (p)—C-18  
 McGLANE STUDIO INC. (p)—C-19  
 METROWEST COMMUNICATIONS GROUP (p & d)—C-45  
 METROWEST COMMUNICATIONS GROUP (p & d)—C-19  
 MINCEY VIDEO & FILM/MINCEY PRODUCTIONS INC. (p)—C-20  
 NATIONAL COLLEGE TELEVISION (p & d)—C-21  
 NEW VISIONS INC. (p & d)—C-21  
 PANTOMIME PICTURES INC. (p)—C-22  
 ROCK SOLID PRODUCTIONS (p)—C-25  
 GLENN ROLAND FILMS (p & d)—C-26  
 82nd STREET PRODUCTIONS (p)—C-27  
 SKAGGS TELECOMMUNICATIONS SERVICES (p)—C-27  
 SUDBOROUGH PRODUCTIONS (p)—C-27  
 SUNBURY MUSIC CANADA LTD. (CAPAC), DUNBAR MUSIC CANADA LTD. (PRO) (p)—C-28  
 TANNERBRINGROSE ASSOC. INC. (p)—C-28  
 TAPE-FILM INDUSTRIES (d)—C-28  
 TECHNISONIC STUDIOS INC. (p)—C-28  
 TRANSLANTIC VIDEO (p)—C-29  
 TRIO VISUAL EFFECTS (p)—C-30  
 VIDEO WEST (p)—C-32  
 VISUAL PRODUCTIONS '80 LTD. (p & d)—C-32  
 WOLD COMMUNICATIONS INC. (d)—C-48

**0610-0440**—*pay cable*

ABN/FOCAL POINT TV NEWS NETWORK (p & c)—C-35  
 ACANA FILMS (d)—C-3  
 ALAN ENTERPRISES INC. (d)—C-3  
 ANTENNA TECHNOLOGY CORP. (p)—C-70  
 ASN TELEVISION NETWORK (p & d)—C-4  
 ATI VIDEO ENTERPRISES INC. (p & d)—C-4  
 ATLANTIC ENTERTAINMENT GROUP (p & d)—C-4  
 AZTECA FILMS INC. (d)—C-4  
 BEST FILM & VIDEO CORP. (p & d)—C-5  
 BRAVERMAN PRODUCTIONS INC. (p)—C-6  
 CABLE FILMS & CABLE VIDEO (d)—C-6  
 CASABLANCA IV (d)—C-7  
 CATZEL, THOMAS & ASSOCIATES (p)—C-7  
 CBC ENTERPRISES (d)—C-7  
 DICK CLARK CO. INC. (p)—C-8  
 COE FILM ASSOCIATES INC. (d)—C-8  
 COMMUNICATIONS RESOURCES L.P. (p & d)—C-8  
 COMSAT VIDEO ENTERPRISES (d)—C-40  
 CORAL PICTURES CORP. (d)—C-8  
 CORI FILMS INTERNATIONAL (d)—C-9  
 CREATIVE PROGRAMMING INC. (p)—C-9  
 CTV TELEVISION NETWORK (d)—C-9  
 DAP TV ASSOCIATES (p)—C-9  
 EXCEL TELEMEDIA INTERNATIONAL CORP. (p & d)—C-11  
 FILMWORLD TELEVISION INC. (d)—C-12  
 FORMAN PRODUCTIONS INC. (p)—C-12  
 FOUR STAR INTERNATIONAL INC. (d)—C-12  
 FOX/LORBER ASSOCIATES (d)—C-12  
 FREMANTLE INTERNATIONAL INC. (d)—C-12  
 GANNETT PRODUCTION SERVICES/KUSA-TV (d)—C-13  
 GE AMERICAN COMMUNICATIONS (d)—C-13  
 JEFF GOLD PRODUCTIONS INC. (p)—C-13  
 THE SAMUEL GOLDWYN TELEVISION CO. (d)—C-13  
 GOULD ENTERTAINMENT CORP. (d)—C-14  
 GRANADA TELEVISION INTERNATIONAL LTD. (d)—C-14  
 THE ART GREENFIELD CO. (d)—C-14  
 THOMAS HORTON ASSOCIATES (d)—C-15  
 INTERCONTINENTAL RELEASING CORP. (p)—C-15  
 INTERNATIONAL TELE-FILM ENTERPRISES LTD. (d)—C-16  
 JERRARD DIVISION (GENERAL INSTRUMENT CORP.) (d)—C-86

JRD PRODUCTIONS (p & d)—C-16  
 KAMEN AUDIO PRODUCTIONS INC. (p)—C-16  
 M. A. KEMPNER INC. (d)—C-16  
 KING FEATURES ENTERTAINMENT (d)—C-17  
 LOS ANGELES TELEVISION GROUP (d)—C-18  
 MAJOR LEAGUE BASEBALL PRODUCTIONS (p)—C-18  
 McGUIANE STUDIO INC. (p)—C-19  
 MEDIACAST TELEVISION ENTERTAINMENT (p)—C-19  
 MG/PERIN INC. (d)—C-20  
 WARREN MILLER FILMS (p & d)—C-20  
 MINCEY VIDEO & FILM/MINCEY PRODUCTIONS INC. (p)—C-20  
 MULLER MEDIA INC. (d)—C-21  
 NBC ENTERPRISES INC. (p & d)—C-21  
 NEW CENTURY TELECOMMUNICATIONS (d)—C-21  
 NEW VISIONS INC. (p & d)—C-21  
 NFL FILMS INC. (p)—C-22  
 NOVA COMMUNICATIONS (p)—C-22  
 PANTOMIME PICTURES INC. (p)—C-22  
 TOM PARKER MOTION PICTURE DISTRIBUTION & PRODUCTION (d)—C-23  
 PEARSON INTERNATIONAL INC. (d)—C-23  
 PHOENIX/BFA FILMS & VIDEO INC. (d)—C-23  
 POINT OF VIEW PRODUCTIONS (p & d)—C-23  
 PRODUCER SERVICES GROUP INC. (d)—C-24  
 ROCK SOLID PRODUCTIONS (p)—C-25  
 GLENN ROLAND FILMS (p & d)—C-26  
 SCANLINE VIDEO (p)—C-26  
 SCHIFF-JONES LTD. (p & d)—C-26  
 SILVERBACH-LAZARUS GROUP (p & d)—C-26

SIMCOM INTERNATIONAL (p & d)—C-27  
 STERLING PRODUCTIONS LTD. (p)—C-27  
 SYNDICAST SERVICES INC. (d)—C-28  
 D. L. TAFFNER LTD. (d)—C-28  
 TAPE-FILM INDUSTRIES (d)—C-28  
 TELEMOUNT PICTURES INC. (p & d)—C-28  
 THE TELEVISION DISTRIBUTION CO. INC. (p & d)—C-29  
 TELEVISION INTERAMERICANA S.A. (d)—C-47  
 TELEVISION INTERAMERICANA S.A. (d)—C-29  
 TRANSLANTIC VIDEO (p)—C-29  
 TWENTIETH CENTURY-FOX TELEVISION (p & d)—C-30  
 TWENTY-FIRST CENTURY DISTRIBUTION (d)—C-30  
 UNIFIL INTERNATIONAL CO. (d)—C-30  
 UPA PRODUCTIONS OF AMERICA (d)—C-31  
 VEGA ASSOCIATES INC. (p)—C-48  
 VIACOM INTERNATIONAL INC. (p & d)—C-31  
 VIDEO WEST (p)—C-32  
 VIDEOWORKS (p & d)—C-32  
 WARNER BROS. TELEVISION DISTRIBUTION (p & d)—C-32  
 WEISS GLOBAL ENTERPRISES (p & d)—C-34  
 WHITE JANSSEN INC. (p & d)—C-34  
 WOLD COMMUNICATIONS INC. (d)—C-48  
 WORLD WRESTLING FEDERATION (p & d)—C-35  
 WORLDVISION ENTERPRISES INC. (d)—C-34  
 WTTW CHANNEL 11/ENTERPRISES GROUP (p & d)—C-35  
 WW ENTERTAINMENT (p & d)—C-35

**0610-0460**—*radio, syndicated*

ABN/FOCAL POINT TV NEWS NETWORK (p & d)—C-35  
 ADS AUDIO VISUAL PRODUCTIONS INC. (p & d)—C-3  
 THE AMERICAN JEWISH COMMITTEE (p & d)—C-4  
 ASSOCIATED PRESS (p & d)—C-35  
 AUDIO-TV FEATURES INC. (p & d)—C-4  
 BONNEVILLE MEDIA COMMUNICATIONS (p & d)—C-6  
 BROADCAST NEWS LTD. (p & d)—C-35  
 CATZEL, THOMAS & ASSOCIATES (p)—C-7  
 THE CHRISTOPHERS INC. (p & d)—C-7

CHURCH FEDERATION OF GREATER INDIANAPOLIS INC. (d)—C-7  
 DICK CLARK CO. INC. (p)—C-8  
 CTV TELEVISION NETWORK (d)—C-9  
 DAP TV ASSOCIATES (p)—C-9  
 DAY OF DISCOVERY (p & d)—C-9  
 FILMWORLD TELEVISION INC. (d)—C-12  
 JEFF GOLD PRODUCTIONS INC. (p)—C-13  
 THE INDEPENDENT GROUP OF COS. INC. (p & d)—C-43  
 JRD PRODUCTIONS (p & d)—C-16  
 LBS COMMUNICATIONS (p & d)—C-17  
 LIGHTSCAPE PRODUCTIONS INC. (p & d)—C-17  
 MAJOR LEAGUE BASEBALL PRODUCTIONS (p)—C-18  
 CHARLES MICHELSON INC. (p & d)—C-20  
 MIGHTY MINUTE PROGRAMS (d)—C-20  
 NAVY OFFICES OF INFORMATION (01-03) (d)—C-21  
 NBC ENTERPRISES INC. (p & d)—C-21  
 JIM OWENS & ASSOCIATES INC. (p & d)—C-22  
 PETERS PRODUCTIONS (p & d)—C-23  
 GLENN ROLAND FILMS (p & d)—C-26  
 SACRED HEART PROGRAM INC. (p & d)—C-26  
 SHIELD PRODUCTIONS INC. (p)—C-26  
 SUDBOROUGH PRODUCTIONS (p)—C-27  
 TAPE-FILM INDUSTRIES (d)—C-28  
 TECHNISONIC STUDIOS INC. (p)—C-28  
 TELEVISION BUSINESS INC. (p & d)—C-29  
 TRACO ADVERTISING INC. (d)—C-29  
 TRAV (Television, Radio & Audio-Visuals) (p)—C-29  
 TV SPORTS SCENE INC. (p & d)—C-30  
 UNITEO PRESS INTERNATIONAL (d)—C-37  
 U.S. CHAMBER OF COMMERCE (p & d)—C-31  
 WOLD COMMUNICATIONS INC. (d)—C-48  
 WORLDWIDE BINGO INC. (p & d)—C-110

**0610-0480**—*religious*

ADS AUDIO VISUAL PRODUCTIONS INC. (p & d)—C-3  
 ASN TELEVISION NETWORK (p)—C-4  
 BAUMAN BIBLE TELECASTS (p & d)—C-5  
 BONNEVILLE MEDIA COMMUNICATIONS (p & d)—C-6  
 CATHEDRAL FILMS (p & d)—C-7  
 CATZEL, THOMAS & ASSOCIATES (p)—C-7  
 CHRISTIAN TELEVISION NETWORK (p & d)—C-7  
 THE CHRISTOPHERS INC. (p & d)—C-7  
 CHURCH FEDERATION OF GREATER INDIANAPOLIS INC. (d)—C-7  
 THOMAS CRAVEN FILM CORP. (p)—C-9  
 CRYSTAL PICTURES INC. (p)—C-9  
 WILLIAM KENNETH CUMMING & ASSOCIATES (p)—C-41  
 DAP TV ASSOCIATES (p)—C-9  
 DAY OF DISCOVERY (p & d)—C-9  
 FAMILY FILMS (p & d)—C-11  
 FAMILY THEATER INC. (p & d)—C-11  
 FILMS AFIELD (p & d)—C-12  
 GE AMERICAN COMMUNICATIONS (d)—C-13  
 JEFF GOLD PRODUCTIONS INC. (p)—C-13  
 THE ART GREENFIELD CO. (d)—C-14  
 INTERNATIONAL TELE-FILM ENTERPRISES LTD. (d)—C-16  
 JRD PRODUCTIONS (p & d)—C-16  
 WALTER J. KLEIN CO. LTD. (p)—C-17  
 LoSEA BROADCASTING NETWORK (p)—C-17  
 L.I. TV-NEWS (d)—C-37  
 MADISON PACIFIC INC. (p)—C-18  
 MENNONITE MEDIA SERVICES (d)—C-19  
 METROWEST COMMUNICATIONS GROUP (p)—C-19  
 MINCEY VIDEO & FILM/MINCEY PRODUCTIONS INC. (p)—C-20  
 MODE 2 PRODUCTIONS INC. (p)—C-20  
 NBC ENTERPRISES INC. (p & d)—C-21  
 NBC INTERNATIONAL LTD. (d)—C-21  
 NOVA COMMUNICATIONS (p)—C-22  
 PANTOMIME PICTURES INC. (p)—C-22

PAULIST PRODUCTIONS (p & d)—C-23  
 PEARSON INTERNATIONAL INC. (d)—C-23  
 PRESBYTERIAN CHURCH (USA) (p & d)—C-24  
 RICHARD H. ROFFMAN ASSOCIATES (p)—C-25  
 SACRED HEART PROGRAM INC. (p & d)—C-26  
 SATELLITE NETWORK SYSTEMS (d)—C-26  
 ROBERT SCHULLER MINISTRIES (p)—C-26  
 SCOTT COMMUNICATIONS INC. (p)—C-26  
 SPIRITUAL WORLD NETWORK (p & d)—C-27  
 STERLING PRODUCTIONS LTD. (p)—C-27  
 SUDBOROUGH PRODUCTIONS (p)—C-27  
 TECHNISONIC STUDIOS INC. (p)—C-28  
 TELEMISSIONS INTERNATIONAL INC. (p & d)—C-28  
 TELEVISION INTERAMERICANA S.A. (d)—C-47  
 TELEVISION INTERAMERICANA S.A. (d)—C-29  
 TEMPO ENTERPRISES INC. (d)—C-29  
 TRACO ADVERTISING INC. (d)—C-29  
 TRAV (Television, Radio & Audio-Visuals) (p)—C-29  
 TV SPORTS SCENE INC. (d)—C-30  
 UNUSUAL FILMS (p & d)—C-31  
 WEISS GLOBAL ENTERPRISES (p & d)—C-34  
 WOLD COMMUNICATIONS INC. (d)—C-48  
 WORLDVISION ENTERPRISES INC. (d)—C-34

**0610-0500**—*slide film commercials*

ABN/FOCAL POINT TV NEWS NETWORK (p & d)—C-35  
 ADS AUDIO VISUAL PRODUCTIONS INC. (p & d)—C-3  
 ALLEGRO PRODUCTIONS INC. (p)—C-3  
 CATZEL, THOMAS & ASSOCIATES (p)—C-7  
 CINECRAFT INC. (p & d)—C-7  
 CTV TELEVISION NETWORK (d)—C-9  
 CAL OUNN STUDIOS INC. (p)—C-10  
 BERT ELLIOTT SOUND INC. (p)—C-10  
 EYE CONTACT INC. (p)—C-11  
 FILMACK STUDIOS (p)—C-11  
 FILMS FOR EDUCATORS/FILMS FOR TELEVISION (p & d)—C-12  
 JEFF GOLD PRODUCTIONS INC. (p)—C-13  
 METROWEST COMMUNICATIONS GROUP (p & d)—C-45  
 MINCEY VIDEO & FILM/MINCEY PRODUCTIONS INC. (p)—C-20  
 JACK MYERS COMMUNICATIONS INC. (p)—C-45  
 NORTHWESTERN INC. (p)—C-22  
 GLENN ROLAND FILMS (p & d)—C-26  
 HACK SWAIN PRODUCTIONS INC. (p)—C-28  
 TAPE-FILM INDUSTRIES (d)—C-28  
 TECHNISONIC STUDIOS INC. (p)—C-28  
 WINDSOR VIDEO (p)—C-34  
 WOLD COMMUNICATIONS INC. (d)—C-48

**0610-0520**—*slides & balloons (teletop)*

ABN/FOCAL POINT TV NEWS NETWORK (p & d)—C-35  
 ADS AUDIO VISUAL PRODUCTIONS INC. (p & d)—C-3  
 ANIFORMS INC. (p)—C-4  
 CATZEL, THOMAS & ASSOCIATES (p)—C-7  
 CINECRAFT INC. (p & d)—C-7  
 CTV TELEVISION NETWORK (d)—C-9  
 FILMACK STUDIOS (p)—C-11  
 FILMS FOR EDUCATORS/FILMS FOR TELEVISION (p & d)—C-12  
 JMP VIDEOCONFERENCE GROUP (p)—C-16  
 NAVY OFFICES OF INFORMATION (01-03) (d)—C-21  
 TAPE-FILM INDUSTRIES (d)—C-28  
 WOLD COMMUNICATIONS INC. (d)—C-48

## SERVICES—0600

### 0610-0640

#### —stand-alone pay

BRAVERMAN PRODUCTIONS INC. (p)—C-6  
CABLE FILMS & CABLE VIDEO (d)—C-6  
CATZEL, THOMAS & ASSOCIATES (p)—C-7  
COE FILM ASSOCIATES INC. (d)—C-8  
COMSAT VIDEO ENTERPRISES (d)—C-40  
EXCEL TELEMEDIA INTERNATIONAL CORP. (d)—C-11  
FILMWORLD TELEVISION INC. (d)—C-12  
FOX/LORBER ASSOCIATES (d)—C-12  
GE AMERICAN COMMUNICATIONS (d)—C-13  
LBS COMMUNICATIONS (d)—C-17  
MEDIACAST TELEVISION ENTERTAINMENT (p)—C-19  
WARREN MILLER FILMS (p)—C-20  
NEW CENTURY TELECOMMUNICATIONS (d)—C-21  
PEARSON INTERNATIONAL INC. (d)—C-23  
PRODUCER SERVICES GROUP INC. (d)—C-24  
GLENN ROLAND FILMS (p & d)—C-26  
VIACOM INTERNATIONAL INC. (p & d)—C-31  
WOLD COMMUNICATIONS INC. (p)—C-48

### 0610-0660

#### —TV film/tape series

ABN/FOCAL POINT TV NEWS NETWORK (p & d)—C-35  
ACAMA FILMS (d)—C-3  
ADS AUDIO VISUAL PRODUCTIONS INC. (p & d)—C-3  
ALAN ENTERPRISES INC. (d)—C-3  
ASN TELEVISION NETWORK (p)—C-4  
ATI VIDEO ENTERPRISES INC. (p & d)—C-4  
ATLANTIC ENTERTAINMENT GROUP (p & d)—C-4  
AZTECA FILMS INC. (d)—C-4  
JEROME BALSAM FILMS INC. (d)—C-5  
BANDELIER INC. (p & d)—C-5  
ROBERT BARON & ASSOCIATES (p)—C-5  
BEST FILM & VIDEO CORP. (p & d)—C-5  
BIJOU PRODUCTIONS (p & d)—C-5  
BRAVERMAN PRODUCTIONS INC. (p)—C-6  
CASABLANCA IV (d)—C-7  
CATALYST PRODUCTION SERVICES (p)—C-7  
CATZEL, THOMAS & ASSOCIATES (p)—C-7  
CB COMMUNICATION INC. (d)—C-40  
C. B. DISTRIBUTION (d)—C-7  
CBC ENTERPRISES (d)—C-7  
THE CHRISTOPHERS INC. (p & d)—C-7  
CHURCH FEDERATION OF GREATER INDIANAPOLIS INC. (d)—C-7  
DICK CLARK CO. INC. (p)—C-8  
COE FILM ASSOCIATES INC. (d)—C-8  
COLLEGE BOWL CO. INC. (p)—C-8  
COLUMBIA PICTURES INTERNATIONAL CORP. (p & d)—C-8  
COMMUNICATIONS RESOURCES L.P. (p & d)—C-8  
CORAL PICTURES CORP. (d)—C-8  
CRAWLEYS ANIMATION INC. (p)—C-9  
CREATIVE PROGRAMMING INC. (p)—C-9  
CTV TELEVISION NETWORK (d)—C-9  
DAP TV ASSOCIATES (p)—C-9  
WALT DISNEY PICTURES (p & d)—C-10  
DON FEDDERSON PRODUCTIONS (p)—C-11  
ELECTRA PICTURES INC. (d)—C-10  
BERT ELLIOTT SOUND INC. (p)—C-10  
ENTERTAINMENT PROGRAMMING SERVICES LTD. (d)—C-11  
EXCEL TELEMEDIA INTERNATIONAL CORP. (d)—C-11  
EYE CONTACT INC. (p)—C-11  
FILMACK STUDIOS (p)—C-11  
FILMATION STUDIOS (Div. of Group W Productions) (p & d)—C-11  
FILMS FOR EDUCATORS/FILMS FOR TELEVISION (p & d)—C-12  
FILMS INC. (div. of Public Media Inc.) (d)—C-12  
FILMWORLD TELEVISION INC. (d)—C-12  
FOX/LORBER ASSOCIATES (d)—C-12  
FREMANTLE INTERNATIONAL INC. (d)—C-12  
FRIES DISTRIBUTION CO. (p & d)—C-12

FUNNYWORLD PRODUCTIONS INC. (p & d)—C-12  
GAYNES PRODUCTIONS LTD. (p)—C-13  
JEFF GOLD PRODUCTIONS INC. (p)—C-13  
GOULD ENTERTAINMENT CORP. (d)—C-14  
GRANADA TELEVISION INTERNATIONAL LTD. (d)—C-14  
GRAY-SCHWARTZ ENTERPRISES INC. (d)—C-14  
THE ART GREENFIELD CO. (d)—C-14  
GUTMAN & GUTMAN INC. (d)—C-14  
LARRY HARMON PICTURES CORP. (p & d)—C-14  
HARMONY GOLD USA INC. (p & d)—C-14  
INTERNATIONAL TELE-FILM ENTERPRISES LTD. (d)—C-16  
INTERNATIONAL TREASURES (d)—C-16  
ITC ENTERTAINMENT (d)—C-16  
J.E.D. PRODUCTIONS CORP. (p & d)—C-16  
GORDON JONES PROGRAMMING (d)—C-16  
JRD PRODUCTIONS (p & d)—C-16  
KING FEATURES ENTERTAINMENT (d)—C-17  
WALTER J. KLEIN CO. LTD. (p)—C-17  
THE LATHAM FOUNDATION (p & d)—C-17  
LBS COMMUNICATIONS (d)—C-17  
LIONHEART TELEVISION INTERNATIONAL (d)—C-18  
LONDON TELEVISION SERVICE (p & d)—C-18  
LOS ANGELES TELEVISION GROUP (d)—C-18  
MADISON PACIFIC INC. (p)—C-18  
MAJOR LEAGUE BASEBALL PRODUCTIONS (p)—C-18  
MARATHON INTERNATIONAL PRODUCTIONS (p & d)—C-18  
MCA TV INTERNATIONAL (d)—C-19  
McGUANE STUDIO INC. (p)—C-19  
METROWEST COMMUNICATIONS GROUP (p & d)—C-45  
METROWEST COMMUNICATIONS GROUP (p & d)—C-19  
MG/PERIN INC. (d)—C-20  
MIGHTY MINUTE PROGRAMS (d)—C-20  
WARREN MILLER FILMS (p & d)—C-20  
MINCEY VIDEO & FILM/MINCEY PRODUCTIONS INC. (p)—C-20  
MOFFITT-LEE PRODUCTIONS (p)—C-20  
MSS (MODERN SATELLITE SERVICES) (d)—C-21  
MULLER MEDIA INC. (p & d)—C-21  
MULTIMEDIA ENTERTAINMENT (p & d)—C-21  
NATIONAL COLLEGE TELEVISION (p & d)—C-21  
NBC ENTERPRISES INC. (p & d)—C-21  
NBC INTERNATIONAL LTD. (d)—C-21  
NEW VISIONS INC. (p & d)—C-21  
NFL FILMS INC. (p & d)—C-22  
NOVA COMMUNICATIONS (p)—C-22  
OLYMPUS TELEVISION INC. (d)—C-22  
JIM OWENS & ASSOCIATES INC. (p & d)—C-22  
PANTOMIME PICTURES INC. (p)—C-22  
PEARSON INTERNATIONAL INC. (d)—C-23  
PRODUCER SERVICES GROUP INC. (d)—C-24  
QUARTET INTERNATIONAL INC. (p & d)—C-25  
RAYMOND INTERNATIONAL (d)—C-25  
REPUBLIC PICTURES CORP. (d)—C-25  
RICHSHER PRODUCTIONS LTD. (p)—C-25  
RKO PICTURES (p & d)—C-25  
DAN ROBINSON BROADCASTING (d)—C-25  
ROCK SOLID PRODUCTIONS (p)—C-25  
GLENN ROLAND FILMS (p & d)—C-26  
SACRED HEART PROGRAM INC. (p & d)—C-26  
SEVEN NETWORK AUSTRALIA INC. (d)—C-26  
SFM MEDIA CORP. (d)—C-26  
JOSEPH SIEGMAN INC. (p)—C-26  
SILVERBACH-LAZARUS GROUP (p & d)—C-26  
SKAGGS TELECOMMUNICATIONS SERVICES (p)—C-27  
HAL STEIN'S COMPASS PRODUCTIONS (p)—C-27  
STERLING PRODUCTIONS LTD. (p)—C-27  
MARTHA STUART COMMUNICATIONS INC. (p & d)—C-27  
SYNDICAST SERVICES INC (p & d)—C-28

D. L. TAFFNER LTD. (p & d)—C-28  
TAPE-FILM INDUSTRIES (d)—C-28  
TELE-A-CAST INC. (p & d)—C-28  
TELE-MISSIONS INTERNATIONAL INC. (p & d)—C-28  
TELEMOUNT PICTURES INC. (p & d)—C-28  
TELEVISION BUSINESS INC. (d)—C-29  
THE TELEVISION DISTRIBUTION CO. INC. (p & d)—C-29  
TELEVISION LATINA INC. (d)—C-29  
TRANSATLANTIC VIDEO (p)—C-29  
TRAV (Television, Radio & Audio-Visuals) (p)—C-29  
TV SPORTS SCENE INC. (p & d)—C-30  
TWENTIETH CENTURY-FOX TELEVISION (p & d)—C-30  
TWENTIETH CENTURY-FOX TV INTERNATIONAL INC. (p & d)—C-30  
UNIVERSAL TELEVISION (p)—C-31  
UNUSUAL FILMS (p & d)—C-31  
UPA PRODUCTIONS OF AMERICA (d)—C-31  
VIACOM INTERNATIONAL INC. (d)—C-31  
VIDEO WEST (p)—C-32  
VIDEOWORKS (p & d)—C-32  
VISUAL PRODUCTIONS '80 LTD. (p & d)—C-32  
VSI/GLOBAL VIDEO INC. (p)—C-32  
WARNER BROS. TELEVISION DISTRIBUTION (p & d)—C-32  
WCN PRODUCTIONS (p & d)—C-34  
WEISS GLOBAL ENTERPRISES (p & d)—C-34  
WESTON WOODS STUDIOS INC. (p)—C-34  
WINDSOR VIDEO (p)—C-34  
WOLD COMMUNICATIONS INC. (p)—C-48  
WORLD EVENTS PRODUCTIONS LTD. (p & d)—C-34  
WORLD WRESTLING FEDERATION (p & d)—C-35  
WORLDVISION ENTERPRISES INC. (d)—C-34  
WTTW CHANNEL 11/ENTERPRISES GROUP (p & d)—C-35  
WW ENTERTAINMENT (p & d)—C-35  
Y&R PROGRAM SERVICES (p & d)—C-35  
Z-AXIS (p & d)—C-35

### 0610-0680

#### —theatrical shorts

ADS AUDIO VISUAL PRODUCTIONS INC. (p & d)—C-3  
BUZZCO ASSOCIATES INC. (p)—C-6  
CABLE FILMS & CABLE VIDEO (d)—C-6  
CATZEL, THOMAS & ASSOCIATES (p)—C-7  
COE FILM ASSOCIATES INC. (d)—C-8  
THOMAS CRAVEN FILM CORP. (p)—C-9  
CREATIVE PROGRAMMING INC. (p)—C-9  
CTV TELEVISION NETWORK (d)—C-9  
D & R ANIMATION (p)—C-9  
DAP TV ASSOCIATES (p)—C-9  
BERT ELLIOTT SOUND INC. (p)—C-10  
ENTERTAINMENT PROGRAMMING SERVICES LTD. (d)—C-11  
FILMACK STUDIOS (p)—C-11  
FILMS FOR EDUCATORS/FILMS FOR TELEVISION (p & d)—C-12  
FILMS OF INDIA (p & d)—C-12  
FOX/LORBER ASSOCIATES (d)—C-12  
FREMANTLE INTERNATIONAL INC. (d)—C-12  
GANNETT PRODUCTION SERVICES/KUSA-TV (d)—C-13  
JEFF GOLD PRODUCTIONS INC. (p)—C-13  
INTERNATIONAL TELE-FILM ENTERPRISES LTD. (d)—C-16  
INTERNATIONAL TREASURES (d)—C-16  
GENE LESTER PRODUCTIONS (d)—C-17  
LONDON TELEVISION SERVICE (p & d)—C-18  
MARATHON INTERNATIONAL PRODUCTIONS (p)—C-18  
McGUANE STUDIO INC. (p)—C-19  
MEDIA HOME ENTERTAINMENT INC. (d)—C-19  
MSS (MODERN SATELLITE SERVICES) (d)—C-21  
NEW VISIONS INC. (p & d)—C-21  
PANTOMIME PICTURES INC. (p)—C-22

POINT OF VIEW PRODUCTIONS (p & d)—C-23  
PUNCH FILMS INC. (p)—C-24  
PYRAMID FILMS CORP. (p & d)—C-24  
QUARTET INTERNATIONAL INC. (p & d)—C-25  
REPUBLIC PICTURES CORP. (d)—C-25  
ROCK SOLID PRODUCTIONS (p)—C-25  
GLENN ROLAND FILMS (p & d)—C-26  
SAGE ENTERTAINMENT ENTERPRISES CORP. (p & d)—C-26  
SUDBOROUGH PRODUCTIONS (p)—C-27  
TRIO VISUAL EFFECTS (p)—C-30  
TV SPORTS SCENE INC. (p & d)—C-30  
UNUSUAL FILMS (p & d)—C-31  
UPA PRODUCTIONS OF AMERICA (p & d)—C-31  
VIDEOWORKS (p & d)—C-32  
VSI/GLOBAL VIDEO INC. (p)—C-32  
WEISS GLOBAL ENTERPRISES (p & d)—C-34  
WEST GLEN COMMUNICATIONS (p & d)—C-34  
WOLD COMMUNICATIONS INC. (p)—C-48

### 0610-0600

#### Publications

THE AMERICAN JEWISH COMMITTEE (p & d)—C-4  
BMC COMMUNICATIONS (p)—C-38  
CALIFORNIA CABLE LETTER (p & d)—C-40  
CB COMMUNICATION INC. (d)—C-40  
THE CHRISTOPHERS INC. (p & d)—C-7  
COMMUNICATIONS RESOURCES L.P. (p)—C-8  
CTV TELEVISION NETWORK (d)—C-9  
WILLIAM KENNETH CUMMING & ASSOCIATES (p)—C-41  
DAY OF DISCOVERY (p & d)—C-9  
EBONY/JET SHOWCASE (p & d)—C-10  
ENCYCLOPAEDIA BRITANNICA EDUCATIONAL CORP. (d)—C-11  
FAMILY FILMS (p)—C-11  
FAMILY THEATER INC. (p & d)—C-11  
GOODWAY MARKETING INC. (p & d)—C-42  
INTERMEDIA ARTS MINNESOTA (p)—C-15  
M. A. KEMPNER INC. (d)—C-16  
MAJOR LEAGUE BASEBALL PRODUCTIONS (p)—C-18  
EDDY MANSON PRODUCTIONS INC./MARGERY MUSIC INC. (p & d)—C-18  
THE MEDIA EXCHANGE INC. (d)—C-19  
MICROWAVE FILTER CO. INC. (p & d)—C-92  
WARREN MILLER FILMS (p & d)—C-20  
NAVY OFFICES OF INFORMATION (01-03) (d)—C-21  
PARROT COMMUNICATIONS INC. (p)—C-23  
RICHARD H. ROFFMAN ASSOCIATES (p)—C-25  
TELESTRATEGIES (p & d)—C-47  
TVSM INC. (p & d)—C-48  
VIDEO DESIGN PRO (p)—C-108  
VSI/GLOBAL VIDEO INC. (p)—C-32

### 0610-0620

#### Recording, Audio

ABN/FOCAL POINT TV NEWS NETWORK (p & d)—C-35  
ADS AUDIO VISUAL PRODUCTIONS INC. (p & d)—C-3  
AILES COMMUNICATIONS INC. (p)—C-3  
AMERICAN MOTION PICTURES (p)—C-4  
ASN TELEVISION NETWORK (p)—C-4  
AUDIO-TV FEATURES INC. (p)—C-4  
BAJUS-JONES FILM CORP. (p)—C-4  
BONNEVILLE MEDIA COMMUNICATIONS (p)—C-6  
BROADCAST AUTOMATION INC. (p & d)—C-73  
CATZEL, THOMAS & ASSOCIATES (p)—C-7  
CHURCH OF THE NAZARENE (p & d)—C-7  
CIANI/MUSICA INC. & C/M STUDIOS (p & d)—C-7  
CINECRAFT INC. (p)—C-7  
COMMUNICREATIONS INC. (p)—C-8

COMPRO PRODUCTIONS (p)—C-8  
 CONTINENTAL FILM PRODUCTIONS CORP.  
 (p)—C-8  
 CORELLI-JACOBS RECORDING INC. (d)—C-9  
 CTV TELEVISION NETWORK (d)—C-9  
 DE WOLFE MUSIC LIBRARY INC. (p & d)—C-9  
 BERT ELLIOTT SOUND INC. (p)—C-10  
 FAMILY FILMS (p)—C-11  
 FRANK GARI PRODUCTIONS INC. (p &  
 d)—C-13  
 FRANK GARI PRODUCTIONS INC. (p &  
 d)—C-42  
 JEFF GOLD PRODUCTIONS INC. (p)—C-13  
 THE INDEPENDENT GROUP OF COS. INC. (p  
 & d)—C-43  
 INTERNATIONAL TELE-FILM ENTERPRISES  
 LTD. (d)—C-16  
 KAMEN AUDIO PRODUCTIONS INC. (d)—C-16  
 KINETIC DESIGN SYSTEMS LTD. (p)—C-16  
 WALTER J. KLEIN CO. LTD. (p)—C-17  
 KLUGE COMMUNICATIONS INC. (p)—C-17  
 LIGHTSCAPE PRODUCTIONS INC. (p)—C-17  
 METROWEST COMMUNICATIONS GROUP  
 (p)—C-19  
 MINCEY VIDEO & FILM/MINCEY PRODUC-  
 TIONS INC. (p)—C-20  
 NEW ENGLAND DIGITAL (p & d)—C-93  
 NFL FILMS INC. (p & d)—C-22  
 NORTHWESTERN INC. (p)—C-22  
 PETERS PRODUCTIONS (p & d)—C-23  
 REELTIME DISTRIBUTING CDRP. (p &  
 d)—C-25  
 GLENN ROLAND FILMS (p & d)—C-26  
 SEAR SOUND (p)—C-26  
 SHIELD PRODUCTIONS INC. (p)—C-26  
 62nd STREET PRODUCTIONS (p)—C-27  
 SKAGGS TELECOMMUNICATIONS SERVICES  
 (p)—C-27

SUDBOROUGH PRODUCTIONS (p)—C-27  
 SUNBURY MUSIC CANADA LTD. (CAPAC),  
 DUNBAR MUSIC CANADA LTD. (PRO)  
 (p)—C-28  
 HACK SWAIN PRODUCTIONS INC. (p)—C-28  
 TANNEBRINGROSE ASSOC. INC. (p)—C-28  
 TECHNISONIC STUDIOS INC. (p)—C-28  
 TRANS-AMERICAN VIDEO INC. (p)—C-29  
 TV SPORTS SCENE INC. (d)—C-30  
 VALENTINO MUSIC LIBRARY (p & d)—C-31  
 WARNER/LEVINSON CORP. (p & d)—C-34  
 WESTON WOODS STUDIOS INC. (p &  
 d)—C-34  
 WINDSOR VIDED (p)—C-34

**0610-0640****Stock Footage**

AMERICAN MOTION PICTURES (p)—C-4  
 BIJOU PRODUCTIONS (p & d)—C-5  
 BILL BURRUD PRODUCTIONS (p)—C-6  
 CAMRAC STUDIOS (p)—C-6  
 CINEMA SERVICES INC. (d)—C-7  
 DICK CLARK CO. INC. (p)—C-8  
 COE FILM ASSOCIATES INC. (d)—C-8  
 COMPRO PRODUCTIONS (p)—C-8  
 THOMAS CRAWEN FILM CORP. (p)—C-9  
 CTV TELEVISION NETWORK (d)—C-9  
 DAP TV ASSOCIATES (p)—C-9  
 ENCYCLOPAEDIA BRITANNICA EDUCATIONAL  
 CORP. (d)—C-11  
 EYE CONTACT INC. (p & d)—C-11  
 FILMS OF INDIA (p & d)—C-12  
 FOX/LORBER ASSOCIATES (d)—C-12  
 FREMANTLE INTERNATIONAL INC. (d)—C-12  
 GRANADA TELEVISION INTERNATIONAL LTD.  
 (d)—C-14

HARTLEY FILM FOUNDATION INC. (p &  
 d)—C-15  
 THOMAS HORTON ASSOCIATES (p & d)—C-15  
 INTERNATIONAL TELE-FILM ENTERPRISES  
 LTD. (d)—C-16  
 KINETIC DESIGN SYSTEMS LTD. (p)—C-16  
 WALTER J. KLEIN CO. LTD. (p)—C-17  
 THE LATHAM FOUNDATION (p & d)—C-17  
 LIGHTSCAPE PRODUCTIONS INC. (d)—C-17  
 LIONHEART TELEVISION INTERNATIONAL  
 (d)—C-18  
 METROWEST COMMUNICATIONS GROUP (p  
 & d)—C-45  
 WARREN MILLER FILMS (p & d)—C-20  
 MILNER-FENWICK INC. (p & d)—C-20  
 NAVY OFFICES OF INFORMATION (O1-03)  
 (d)—C-21  
 NBC ENTERPRISES INC. (p & d)—C-21  
 NEW VISIONS INC. (p & d)—C-21  
 THE NEWSFEED NETWORK (p & d)—C-37  
 NFL FILMS INC. (p & d)—C-22  
 POINT OF VIEW PRODUCTIONS (p &  
 d)—C-23  
 PYRAMID FILMS CORP. (p & d)—C-24  
 ROCK SOLID PRODUCTIONS (p)—C-25  
 GLENN ROLAND FILMS (p & d)—C-26  
 HACK SWAIN PRODUCTIONS INC. (p)—C-28  
 TURNER PROGRAM SERVICES (d)—C-30  
 VIDEO-CINEMA FILMS INC. (d)—C-31  
 WEISS GLOBAL ENTERPRISES (p & d)—C-34  
 WHITE JANSSEN INC. (p & d)—C-34  
 WORLDWIDE TELEVISION NEWS (d)—C-37

**0610-0660****Teletext**

AP NEWS PLUS (p)—C-35  
 ASSOCIATED PRESS (p & d)—C-35

STUART N. BROTMAN (p & d)—C-39  
 CTV TELEVISION NETWORK (d)—C-9  
 PARROT COMMUNICATIONS INC. (p)—C-23  
 REUTERS LTD. (p & d)—C-37  
 TELETECH COMMUNICATIONS (d)—C-47  
 TEMPO ENTERPRISES INC. (d)—C-29  
 TEXSCAN CORPORATION (p)—C-104

**0610-0680****Videotext**

AP NEWS PLUS (p)—C-35  
 ASSOCIATED PRESS (p & d)—C-35  
 STUART N. BROTMAN (p & d)—C-39  
 CB COMMUNICATION INC. (d)—C-40  
 K-TECH (d)—C-88  
 PARROT COMMUNICATIONS INC. (p)—C-23  
 REUTERS LTD. (p & d)—C-37  
 GLENN ROLAND FILMS (p & d)—C-26  
 TELETECH COMMUNICATIONS (d)—C-47  
 TEXSCAN CORPORATION (p)—C-104

**0610-0700****Weather Information**

AUDICHRON (p)—C-71  
 CTV TELEVISION NETWORK (d)—C-9  
 FOX/LORBER ASSOCIATES (p & d)—C-12  
 GE AMERICAN COMMUNICATIONS (d)—C-13  
 KAVOURAS INC. (p & d)—C-87  
 TEXAS ELECTRONICS INC. (p)—C-104  
 TEXSCAN CORPORATION (p)—C-104  
 WOLD COMMUNICATIONS INC. (p)—C-48  
 WSI CORP. (p & d)—C-110

# 0700-STUDIO EQUIPMENT & SUPPLIES

## 0710 AUDIO EQUIPMENT

### 0710-0020

#### Amplifiers

ADM TECHNOLOGY INC. (m)—C-67  
AUDITRONICS INC. (m)—C-71  
BROADCAST AUDIO CORP. (m)—C-73  
BROADCAST AUTOMATION INC. (d & r)—C-73  
BROADCAST ELECTRONICS INC. (m)—C-73  
BSM SYSTEMS INC. (m & d)—C-73  
BSW (d)—C-74  
CENTER VIDEO INDUSTRIAL CO. INC. (d)—C-75  
COMWEST (d)—C-77  
CROWN INTERNATIONAL INC. (m)—C-78  
VICTOR DUNCAN INC. (d)—C-79  
DYNAIR ELECTRONICS INC. (m)—C-80  
FM SYSTEMS INC. (m & d)—C-82  
FUTURE PRODUCTIONS INC. (m)—C-82  
THE GRASS VALLEY GROUP (m)—C-83  
HARRIS CORP. (Broadcast Division) (m)—C-84  
HEWLETT-PACKARD CO. (m)—C-84  
HOLZBERG INC. (d)—C-85  
IMMAD BROADCAST SERVICES (r)—C-85  
INTERNATIONAL NUCLEAR CORP. (m)—C-86  
INTRASTELLER ELECTRONICS (r)—C-86  
JOHNSON ELECTRONICS INC. (m)—C-87  
LAKE SYSTEMS CORP. (d)—C-88  
LANDY ASSOCIATES INC. (d)—C-88  
LENCO INC. (Electronics Div.) (m)—C-89  
LINES VIDEO SYSTEMS (d)—C-89  
LOGITEK (m)—C-89  
MICRO-TRAK CORP. (m)—C-91  
**MIDWEST COMMUNICATIONS CORP.** (d)—C-92  
MODULATION SCIENCES INC. (m)—C-92  
MULTI-TRAK MAGNETICS/RANGERTONE (m & d)—C-93  
OMICRON VIDEO (m)—C-94  
ORION RESEARCH INC. (m)—C-94  
PACIFIC RECORDERS & EQUIPMENT CORP. (m)—C-94  
PANASONIC INDUSTRIAL CO. (m)—C-95  
PEIRCE-PHELPS INC. (d)—C-95  
PESA AMERICA INC. (m)—C-95  
PROTECH AUDIO CORP. (m)—C-96  
**RMT ENGINEERING INC.** (d & r)—C-98  
ROH/ANCHOR AUDIO (m)—C-98  
ROHDE & SCHWARZ POLARAD INC. (m)—C-98  
RUSSCO ELECTRONICS MANUFACTURING INC. (m)—C-98  
SESCOM INC. (m)—C-99  
SHINTRON CO. INC. (m)—C-99  
SHURE BROTHERS INC. (m)—C-99  
SONY PROFESSIONAL AUDIO (m)—C-100  
STEINBERG ELECTRONICS INC. (d)—C-101  
STUDER REVOX AMERICA INC. (m)—C-101  
STUDIO TECHNOLOGIES INC. (m)—C-101  
SYMETRIX INC. (m)—C-102  
TAPE-ATHON CORP. (m)—C-102  
TELE-MEASUREMENTS INC. (d)—C-103  
TELEVISION EQUIPMENT ASSOCIATES INC. (m)—C-103  
TOA ELECTRONICS INC. (m)—C-104  
UTAH SCIENTIFIC INC. (m)—C-106  
VAUGHN COMMUNICATIONS GROUP (m & d & r)—C-106  
VIDEO ACCESSORY CORP. (m)—C-106  
VIDEOTEK INC. (m)—C-108  
WARD-BECK SYSTEMS LTD. (m)—C-108

### 0710-0040

#### —audio DAs

A. F. ASSOCIATES INC. (d)—C-67  
ADM TECHNOLOGY INC. (m)—C-67  
AUDITRONICS INC. (m)—C-71  
BENCHMARK MEDIA SYSTEMS (m)—C-72  
BROADCAST AUDIO CORP. (m)—C-73  
BROADCAST AUTOMATION INC. (d)—C-73  
BSM SYSTEMS INC. (m & d)—C-73  
BSW (d)—C-74  
CENTRAL DYNAMICS LTD. (m & r)—C-75  
CHANNELMATIC INC. (m)—C-76  
COMPREHENSIVE VIDEO SUPPLY CORP. (d)—C-77  
dB COMMUNICATIONS INC. (d)—C-78  
DI-TECH INC. (m)—C-79  
DYNAIR ELECTRONICS INC. (m)—C-80  
ELECTOR LTD. (d)—C-80  
ESE (m)—C-81  
FM SYSTEMS INC. (m & d)—C-82  
FOR-A CORPORATION OF AMERICA (m)—C-82  
FUTURE PRODUCTIONS INC. (m)—C-82  
GENERAL TELEVISION NETWORK (d & r)—C-83  
GENTNER ELECTRONICS CORP. (m)—C-83  
THE GRASS VALLEY GROUP (m)—C-83  
IMAGE VIDEO LTD. (m)—C-85  
IMMAD BROADCAST SERVICES (r)—C-85  
INTERGROUP TECHNOLOGIES INC. (m)—C-86  
INTERNATIONAL NUCLEAR CORP. (m)—C-86  
LAIRD TELEMEDIA INC. (m)—C-88  
LEITCH VIDEO OF AMERICA INC. (m)—C-89  
LENCO INC. (Electronics Div.) (m)—C-89  
LOGITEK (m)—C-89  
MARCONI COMMUNICATION SYSTEMS LTD. (m)—C-90  
OMICRON VIDEO (m)—C-94  
PACIFIC RECORDERS & EQUIPMENT CORP. (m)—C-94  
PESA AMERICA INC. (m)—C-95  
T. R. PITTS CO. (d)—C-96  
PROTECH AUDIO CORP. (m)—C-96  
**RMT ENGINEERING INC.** (d)—C-98  
ROH/ANCHOR AUDIO (m)—C-98  
RTS SYSTEMS INC. (m)—C-98  
RUSSCO ELECTRONICS MANUFACTURING INC. (m)—C-98  
SESCOM INC. (m)—C-99  
SHINTRON CO. INC. (m)—C-99  
SHURE BROTHERS INC. (m)—C-99  
SIGMA ELECTRONICS INC. (m)—C-100  
SOLID STATE LOGIC INC. (d)—C-100  
H. A. SOLUTEK LTD. (m)—C-100  
TELE-MEASUREMENTS INC. (d)—C-103  
TELEVISION EQUIPMENT ASSOCIATES INC. (m)—C-103  
THOMSON-CSF BROADCAST INC. (m)—C-104  
TOWNSEND BROADCAST SYSTEMS INC. (d)—C-105  
UTAH SCIENTIFIC INC. (m)—C-106  
VIDEO ACCESSORY CORP. (m)—C-106  
VIDEOTEK INC. (m)—C-108  
VITAL INDUSTRIES INC. (m)—C-108  
WARD-BECK SYSTEMS LTD. (m)—C-108

### 0710-0060

#### —clamping

APHEX SYSTEMS LTD. (m)—C-70  
BSM SYSTEMS INC. (m & d)—C-73  
FM SYSTEMS INC. (m & d)—C-82  
IMMAD BROADCAST SERVICES (r)—C-85  
INTERNATIONAL NUCLEAR CORP. (m)—C-86  
OMICRON VIDEO (m)—C-94  
RTS SYSTEMS INC. (m)—C-98  
SHINTRON CO. INC. (m)—C-99  
VIDEOTEK INC. (m)—C-108

### 0710-0080

#### —compressing

ADM TECHNOLOGY INC. (m)—C-67  
APHEX SYSTEMS LTD. (m)—C-70  
dbx (m)—C-78  
**DORROUGH ELECTRONICS** (m)—C-79  
FM SYSTEMS INC. (m & d)—C-82  
IMMAD BROADCAST SERVICES (r)—C-85  
INOVONICS INC. (m)—C-86  
MODULATION SCIENCES INC. (m)—C-92  
ORBAN ASSOCIATES INC. (m)—C-94  
PROTECH AUDIO CORP. (m)—C-96  
SESCOM INC. (m)—C-99  
SHURE BROTHERS INC. (m)—C-99  
SYMETRIX INC. (m)—C-102  
TELE-MEASUREMENTS INC. (d)—C-103  
THOMSON-CSF BROADCAST INC. (m)—C-104  
VALLEY INTERNATIONAL INC. (m)—C-106  
WARD-BECK SYSTEMS LTD. (m)—C-108

### 0710-0100

#### —distribution

ADM TECHNOLOGY INC. (m)—C-67  
ALLEN AVIONICS INC. (m)—C-68  
AUDITRONICS INC. (m)—C-71  
BENCHMARK MEDIA SYSTEMS (m)—C-72  
BROADCAST AUDIO CORP. (m)—C-73  
BRYSTONVERMONT LTD. (m & d)—C-73  
BSM SYSTEMS INC. (m & d)—C-73  
BSW (d)—C-74  
CENTRAL DYNAMICS LTD. (m & r)—C-75  
CHANNELMATIC INC. (m)—C-76  
COMPREHENSIVE VIDEO SUPPLY CORP. (d)—C-77  
DYNAIR ELECTRONICS INC. (m)—C-80  
ESE (m)—C-81  
FOR-A CORPORATION OF AMERICA (m)—C-82  
THE GRASS VALLEY GROUP (m)—C-83  
IMMAD BROADCAST SERVICES (r)—C-85  
INTERNATIONAL NUCLEAR CORP. (m)—C-86  
INTRASTELLER ELECTRONICS (r)—C-86  
LAIRD TELEMEDIA INC. (m)—C-88  
LENCO INC. (Electronics Div.) (m)—C-89  
LOGITEK (m)—C-89  
MARTI ELECTRONICS INC. (m)—C-91  
MICRO-TRAK CORP. (m)—C-91  
MOBILE-CAM PRODUCTS (m)—C-92  
OMICRON VIDEO (m)—C-94  
PACIFIC RECORDERS & EQUIPMENT CORP. (m)—C-94  
T. R. PITTS CO. (d)—C-96  
PROTECH AUDIO CORP. (m)—C-96  
**RMT ENGINEERING INC.** (d & r)—C-98  
ROH/ANCHOR AUDIO (m)—C-98  
ROHDE & SCHWARZ POLARAD INC. (m)—C-98  
RUSSCO ELECTRONICS MANUFACTURING INC. (m)—C-98  
SESCOM INC. (m)—C-99  
SHINTRON CO. INC. (m)—C-99  
SHURE BROTHERS INC. (m)—C-99  
SOLID STATE LOGIC INC. (d)—C-100  
TELEVISION EQUIPMENT ASSOCIATES INC. (m)—C-103  
THOMSON-CSF BROADCAST INC. (m)—C-104  
TOWNSEND BROADCAST SYSTEMS INC. (d)—C-105  
UTAH SCIENTIFIC INC. (m)—C-106  
VIDEO ACCESSORY CORP. (m)—C-106  
VIDEOTEK INC. (m)—C-108  
WARD-BECK SYSTEMS LTD. (m)—C-108

### 0710-0120

#### —line

ADM TECHNOLOGY INC. (m)—C-67  
BENCHMARK MEDIA SYSTEMS (m)—C-72  
BRYSTONVERMONT LTD. (m & d)—C-73

BSM SYSTEMS INC. (m & d)—C-73  
FOR-A CORPORATION OF AMERICA (m)—C-82  
IMMAD BROADCAST SERVICES (r)—C-85  
INTERNATIONAL NUCLEAR CORP. (m)—C-86  
INTRASTELLER ELECTRONICS (r)—C-86  
LOGITEK (m)—C-89  
MARTI ELECTRONICS INC. (m)—C-91  
MICRO-TRAK CORP. (m)—C-91  
OMICRON VIDEO (m)—C-94  
PROTECH AUDIO CORP. (m)—C-96  
ROH/ANCHOR AUDIO (m)—C-98  
ROHDE & SCHWARZ POLARAD INC. (m)—C-98  
RTS SYSTEMS INC. (m)—C-98  
SESCOM INC. (m)—C-99  
SHURE BROTHERS INC. (m)—C-99  
VALLEY INTERNATIONAL INC. (m)—C-106  
WARD-BECK SYSTEMS LTD. (m)—C-108

### 0710-0140

#### —monitor, power

BENCHMARK MEDIA SYSTEMS (m)—C-72  
BRYSTONVERMONT LTD. (m & d)—C-73  
BSM SYSTEMS INC. (m & d)—C-73  
BSW (d)—C-74  
ELECTRO-VOICE INC. (m)—C-81  
FUTURE PRODUCTIONS INC. (m)—C-82  
LENCO INC. (Electronics Div.) (m)—C-89  
LOGITEK (m)—C-89  
MARTI ELECTRONICS INC. (m)—C-91  
MICRO-TRAK CORP. (m)—C-91  
PROTECH AUDIO CORP. (m)—C-96  
ROH/ANCHOR AUDIO (m)—C-98  
ROHDE & SCHWARZ POLARAD INC. (m)—C-98  
RTS SYSTEMS INC. (m)—C-98  
RUSSCO ELECTRONICS MANUFACTURING INC. (m)—C-98  
SESCOM INC. (m)—C-99  
SOLA ELECTRIC (m)—C-100  
SOLID STATE LOGIC INC. (d)—C-100  
STUDER REVOX AMERICA INC. (m)—C-101  
SYMETRIX INC. (m)—C-102  
TOWNSEND BROADCAST SYSTEMS INC. (d)—C-105

### 0710-0160

#### —mixer

BSM SYSTEMS INC. (m & d)—C-73  
**THE CAMERA MART INC.** (d)—C-74  
COMPREHENSIVE VIDEO SUPPLY CORP. (d)—C-77  
HARRISON SYSTEMS INC. (m)—C-84  
JVC CO. OF AMERICA (m & d)—C-87  
LOGITEK (m)—C-89  
MICRO-TRAK CORP. (m)—C-91  
PROTECH AUDIO CORP. (m)—C-96  
ROH/ANCHOR AUDIO (s)—C-98  
RTS SYSTEMS INC. (m)—C-98  
RUSSCO ELECTRONICS MANUFACTURING INC. (m)—C-98  
SESCOM INC. (m)—C-99  
SHURE BROTHERS INC. (m)—C-99  
SOLID STATE LOGIC INC. (d)—C-100  
SONY COMMUNICATIONS PRODUCTS CO. (m)—C-100  
VALLEY INTERNATIONAL INC. (m)—C-106

### 0710-0180

#### —mixer

ADM TECHNOLOGY INC. (m)—C-67  
AUDIO DEVELOPMENTS LTD. (m)—C-71



BENCHMARK MEDIA SYSTEMS (m)—C-72  
 BEYER DYNAMIC INC. (m & d)—C-72  
 BSM SYSTEMS INC. (m & d)—C-73  
 THE CAMERA MART INC. (d)—C-74  
 COMPREHENSIVE VIDEO SUPPLY CORP.  
 (d)—C-77  
 GRAHAM-PATTEN SYSTEMS INC. (m &  
 d)—C-83  
 HALLIKAINEN & FRIENDS INC. (m)—C-84  
 JVC CO. OF AMERICA (m & d)—C-87  
 LOGITEK (m)—C-89  
 LTM CORP. OF AMERICA (m)—C-90  
 MICRO-TRAK CORP. (m)—C-91  
 PACIFIC RECORDERS & EQUIPMENT CORP.  
 (m)—C-94  
 PANASONIC INDUSTRIAL CO. (m)—C-95  
 PROTECH AUDIO CORP. (m)—C-96  
 QUALITY VIDEO SUPPLY CORP. (d)—C-97  
 QUANTUM AUDIO LABS INC. (m)—C-97  
 ROH/ANCHOR AUDIO (s)—C-98  
 RUSSCO ELECTRONICS MANUFACTURING  
 INC. (m)—C-98  
 SESCOM INC. (m)—C-99  
 SHURE BROTHERS INC. (m)—C-99  
 SOLID STATE LOGIC INC. (m & d)—C-100  
 SONY COMMUNICATIONS PRODUCTS CO.  
 (m)—C-100

**0710-0200****—peak limiting, AM**

APHEX SYSTEMS LTD. (m)—C-70  
 BSW (d)—C-74  
 CIRCUIT RESEARCH LABS INC. (m)—C-76  
 CONTINENTAL ELECTRONICS (d)—C-77  
 dbx (m)—C-78  
 DORROUGH ELECTRONICS (m)—C-79  
 INOVONICS INC. (m)—C-86  
 KAHN COMMUNICATIONS INC. (m)—C-87  
 MARTI ELECTRONICS INC. (m)—C-91  
 ORBAN ASSOCIATES INC. (m)—C-94  
 PROTECH AUDIO CORP. (m)—C-96  
 THOMSON-CSF BROADCAST INC. (m)—C-104  
 VALLEY INTERNATIONAL INC. (m)—C-106

**0710-0220****—peak limiting, FM**

APHEX SYSTEMS LTD. (m)—C-70  
 BSW (d)—C-74  
 CIRCUIT RESEARCH LABS INC. (m)—C-76  
 CONTINENTAL ELECTRONICS (d)—C-77  
 dbx (m)—C-78  
 DORROUGH ELECTRONICS (m)—C-79  
 INOVONICS INC. (m)—C-86  
 MARTI ELECTRONICS INC. (m)—C-91  
 MODULATION SCIENCES INC. (m)—C-92  
 ORBAN ASSOCIATES INC. (m)—C-94  
 PROTECH AUDIO CORP. (m)—C-96  
 THOMSON-CSF BROADCAST INC. (m)—C-104  
 VALLEY INTERNATIONAL INC. (m)—C-106

**0710-0240****—power**

CROWN INTERNATIONAL INC. (m)—C-78  
 FUTURE PRODUCTIONS INC. (d)—C-82  
 INTRATELLER ELECTRONICS (r)—C-86  
 Lenco INC. (Electronics Div.) (m)—C-89  
 LOGITEK (m)—C-89  
 MARTI ELECTRONICS INC. (m)—C-91  
 MICRO-TRAK CORP. (m)—C-91  
 MOLE-RICHARDSON CO. (m)—C-92  
 PROTECH AUDIO CORP. (m)—C-96  
 RCH/ANCHOR AUDIO (s)—C-98  
 RTS SYSTEMS INC. (m)—C-98  
 SONY PROFESSIONAL AUDIO (m)—C-100  
 SYMETRIX INC. (m)—C-102  
 TOWNSEND BROADCAST SYSTEMS INC.  
 (d)—C-105

**0710-0260****—power supplies**

ALEXANDER BATTERIES (m)—C-68  
 ALPHA TECHNOLOGIES INC. (m)—C-68  
 ATLAS/SOUNDOLIER (m)—C-71  
 BEYER DYNAMIC INC. (m & d & r)—C-72  
 THE CAMERA MART INC. (d)—C-74  
 COMPREHENSIVE VIDEO SUPPLY CORP.  
 (d)—C-77  
 FUTURE PRODUCTIONS INC. (d)—C-82  
 G. C. ELECTRONICS CO. (m)—C-82  
 HEWLETT-PACKARD CO. (m)—C-84  
 INTRATELLER ELECTRONICS (r)—C-86  
 MOLE-RICHARDSON CO. (m)—C-92  
 MULTI-TRACK MAGNETICS/RANGERTONE (m  
 & d)—C-93  
 POWER CONVERSION PRODUCTS INC.  
 (m)—C-96  
 PROTECH AUDIO CORP. (m)—C-96  
 RTS SYSTEMS INC. (m)—C-98  
 SOLA ELECTRIC (m)—C-100  
 WARD-BECK SYSTEMS LTD. (m)—C-108  
 WILMORE ELECTRONICS CO. INC.  
 (m)—C-110  
 WINDERS & GEIST INC. (m)—C-110

**0710-0280****—preamps**

ADM TECHNOLOGY INC. (m)—C-67  
 AUDITRONICS INC. (m)—C-71  
 BENCHMARK MEDIA SYSTEMS (m)—C-72  
 BEYER DYNAMIC INC. (m & d & r)—C-72  
 BROADCAST AUDIO CORP. (m)—C-73  
 BROADCAST ELECTRONICS INC. (m)—C-73  
 BRYSTONVERMONT LTD. (m & d)—C-73  
 BSM SYSTEMS INC. (m & d)—C-73  
 COMWEST (d)—C-77  
 CROWN INTERNATIONAL INC. (m)—C-78  
 FUTURE PRODUCTIONS INC. (d)—C-82  
 HAMMOND INDUSTRIES INC. (m)—C-84  
 HARRISON SYSTEMS INC. (m)—C-84  
 HEWLETT-PACKARD CO. (m)—C-84  
 INTRATELLER ELECTRONICS (r)—C-86  
 LOGITEK (m)—C-89  
 PACIFIC RECORDERS & EQUIPMENT CORP.  
 (m)—C-94  
 PROTECH AUDIO CORP. (m)—C-96  
 ROH/ANCHOR AUDIO (s)—C-98  
 RTS SYSTEMS INC. (m)—C-98  
 RUSSCO ELECTRONICS MANUFACTURING  
 INC. (m)—C-98  
 SESCOM INC. (m)—C-99  
 SHURE BROTHERS INC. (m)—C-99  
 STANTON MAGNETICS INC. (m)—C-101  
 STEINBERG ELECTRONICS INC. (d)—C-101  
 STUDIO TECHNOLOGIES INC. (m)—C-101  
 SYMETRIX INC. (m)—C-102  
 TOWNSEND BROADCAST SYSTEMS INC.  
 (d)—C-105  
 VALLEY INTERNATIONAL INC. (m)—C-106  
 WARD-BECK SYSTEMS LTD. (m)—C-108

**0710-0300****—preamps—microphone**

ADM TECHNOLOGY INC. (m)—C-67  
 AMS INDUSTRIES INC. (AMS-CALREC) (m &  
 d & r)—C-69  
 AUDITRONICS INC. (m)—C-71  
 BENCHMARK MEDIA SYSTEMS (m)—C-72  
 BEYER DYNAMIC INC. (m & d & r)—C-72  
 THE CAMERA MART INC. (d)—C-74  
 CROWN INTERNATIONAL INC. (m)—C-78  
 FUTURE PRODUCTIONS INC. (d)—C-82  
 HARRISON SYSTEMS INC. (m)—C-84  
 HM ELECTRONICS INC. (m)—C-84  
 JVC CO. OF AMERICA (m & d)—C-87  
 LOGITEK (m)—C-89  
 MICRO-TRAK CORP. (m)—C-91  
 PROTECH AUDIO CORP. (m)—C-96  
 ROH/ANCHOR AUDIO (s)—C-98  
 RTS SYSTEMS INC. (m)—C-98  
 RUSSCO ELECTRONICS MANUFACTURING  
 INC. (m)—C-98

**SESCOM INC. (m)—C-99**

SHURE BROTHERS INC. (m)—C-99  
 SOLID STATE LOGIC INC. (m & d)—C-100  
 STUDIO TECHNOLOGIES INC. (m)—C-101  
 SWINTEK ENTERPRISES INC. (m)—C-102  
 TELEX COMMUNICATIONS INC. (m)—C-103  
 VALLEY INTERNATIONAL INC. (m)—C-106  
 WARD-BECK SYSTEMS LTD. (m)—C-108

**0710-0320****—preamps—modules for consoles**

ADM TECHNOLOGY INC. (m)—C-67  
 AMS INDUSTRIES INC. (AMS-CALREC) (m &  
 d & r)—C-69  
 AUDITRONICS INC. (m)—C-71  
 BROADCAST AUDIO CORP. (m)—C-73  
 FUTURE PRODUCTIONS INC. (d)—C-82  
 HARRISON SYSTEMS INC. (m)—C-84  
 PACIFIC RECORDERS & EQUIPMENT CORP.  
 (m)—C-94  
 RUSSCO ELECTRONICS MANUFACTURING  
 INC. (m)—C-98  
 SESCOM INC. (m)—C-99  
 SOLID STATE LOGIC INC. (m & d)—C-100  
 TELE-MEASUREMENTS INC. (d)—C-103

**0710-0340****—preamps—phone**

AUDIO-TECHNICA U. S. INC. (m)—C-71  
 BROADCAST ELECTRONICS INC. (m &  
 r)—C-73  
 BRYSTONVERMONT LTD. (m & d)—C-73  
 FUTURE PRODUCTIONS INC. (d)—C-82  
 G. C. ELECTRONICS CO. (m)—C-82  
 HAMMOND INDUSTRIES INC. (m)—C-84  
 LOGITEK (m)—C-89  
 MICRO-TRAK CORP. (m)—C-91  
 PACIFIC RECORDERS & EQUIPMENT CORP.  
 (m)—C-94  
 RTS SYSTEMS INC. (m)—C-98  
 RUSSCO ELECTRONICS MANUFACTURING  
 INC. (m)—C-98  
 SESCOM INC. (m)—C-99  
 SHURE BROTHERS INC. (m)—C-99  
 STANDARD TAPE LABORATORY INC.  
 (m)—C-101

**0710-0360****—preamps—stereo**

ADM TECHNOLOGY INC. (m)—C-67  
 BRYSTONVERMONT LTD. (m & d)—C-73  
 FUTURE PRODUCTIONS INC. (d)—C-82  
 KARL HEITZ INC. (d)—C-84  
 LOGITEK (m)—C-89  
 MICRO-TRAK CORP. (m)—C-91  
 PACIFIC RECORDERS & EQUIPMENT CORP.  
 (m)—C-94  
 RTS SYSTEMS INC. (m)—C-98  
 RUSSCO ELECTRONICS MANUFACTURING  
 INC. (m)—C-98  
 SHURE BROTHERS INC. (m)—C-99  
 SOLID STATE LOGIC INC. (m & d)—C-100

**0710-0380****—preamps—turntable**

BRYSTONVERMONT LTD. (m & d)—C-73  
 BSW (s)—C-74  
 FUTURE PRODUCTIONS INC. (d)—C-82  
 HAMMOND INDUSTRIES INC. (m)—C-84  
 LOGITEK (m)—C-89  
 PACIFIC RECORDERS & EQUIPMENT CORP.  
 (m)—C-94  
 RTS SYSTEMS INC. (m)—C-98  
 RUSSCO ELECTRONICS MANUFACTURING  
 INC. (m)—C-98  
 SHURE BROTHERS INC. (m)—C-99

**0710-0400****—processing**

ADM TECHNOLOGY INC. (m)—C-67  
 APHEX SYSTEMS LTD. (m)—C-70  
 BENCHMARK MEDIA SYSTEMS (m)—C-72  
 BSW (d)—C-74  
 CIRCUIT RESEARCH LABS INC. (m)—C-76  
 dbx (m)—C-78  
 FUTURE PRODUCTIONS INC. (d)—C-82  
 INOVONICS INC. (m)—C-86  
 Lenco INC. (Electronics Div.) (m)—C-89  
 ORBAN ASSOCIATES INC. (m)—C-94  
 PACIFIC RECORDERS & EQUIPMENT CORP.  
 (m)—C-94  
 PROTECH AUDIO CORP. (m)—C-96  
 RTS SYSTEMS INC. (m)—C-98  
 VALLEY INTERNATIONAL INC. (m)—C-106

**0710-0420****—remote audio**

ADM TECHNOLOGY INC. (m)—C-67  
 BENCHMARK MEDIA SYSTEMS (m)—C-72  
 FUTURE PRODUCTIONS INC. (d)—C-82  
 MICRO-TRAK CORP. (m)—C-91  
 PACIFIC RECORDERS & EQUIPMENT CORP.  
 (m)—C-94  
 PROTECH AUDIO CORP. (m)—C-96  
 ROH/ANCHOR AUDIO (m)—C-98  
 RTS SYSTEMS INC. (m)—C-98  
 RUSSCO ELECTRONICS MANUFACTURING  
 INC. (m)—C-98  
 SHURE BROTHERS INC. (m)—C-99

**0710-0440****ATRs**

BCS (d)—C-72  
 BSW (s)—C-74  
 VICTOR DUNCAN INC. (d)—C-79  
 FUTURE PRODUCTIONS INC. (d)—C-82  
 GENERAL TELEVISION NETWORK (d &  
 r)—C-83  
 HOLZBERG INC. (d)—C-85  
 LAKE SYSTEMS CORP. (d)—C-88  
 MIDWEST COMMUNICATIONS CORP.  
 (d)—C-92  
 3M CO. (Broadcast & Related Products Div.)  
 (m)—C-92  
 OTARI CORP. (m)—C-94  
 PEIRCE-PHELPS INC. (d)—C-95  
 SONY COMMUNICATIONS PRODUCTS CO.  
 (m)—C-100  
 SONY PROFESSIONAL AUDIO (m)—C-100  
 STUDER REVOK AMERICA INC. (m)—C-101  
 TOWNSEND BROADCAST SYSTEMS INC.  
 (d)—C-105

**0710-0460****Audio Consoles**

A. F. ASSOCIATES INC. (d)—C-67  
 ADM TECHNOLOGY INC. (m)—C-67  
 AMS INDUSTRIES INC. (AMS-CALREC) (m &  
 d & r)—C-69  
 ATLAS/SOUNDOLIER (m)—C-71  
 AUDITRONICS INC. (m)—C-71  
 AUTOGRAM CORP. (m)—C-71  
 BROADCAST AUDIO CORP. (m)—C-73  
 BROADCAST ELECTRONICS INC. (m)—C-73  
 BSW (s)—C-74  
 THE CAMERA MART INC. (d)—C-74  
 COMWEST (d)—C-77  
 CONNECTRONICS CORP. (d)—C-77  
 DORROUGH ELECTRONICS (m)—C-79  
 VICTOR DUNCAN INC. (d)—C-79  
 EECO INC. (m)—C-80  
 FUTURE PRODUCTIONS INC. (d)—C-82  
 GENERAL TELEVISION NETWORK (d &  
 r)—C-83  
 THE GRASS VALLEY GRDUP (m)—C-83  
 HALLIKAINEN & FRIENDS INC. (m)—C-84

## STUDIO EQUIPMENT & SUPPLIES—0700

HARRIS CORP. (Broadcast Division) (m)—C-84  
HARRISON SYSTEMS INC. (m)—C-84  
HOLZBERG INC. (d)—C-85  
HOWE TECHNOLOGIES CORP. (m)—C-85  
INTERNATIONAL NUCLEAR CORP. (m)—C-86  
LAKE SYSTEMS CORP. (d)—C-88  
LANDY ASSOCIATES INC. (d)—C-88  
LINES VIDEO SYSTEMS (d)—C-89  
LOGITEK (m)—C-89  
MICRO-TRAK CORP. (m)—C-91  
NEOTEK CORP. (m)—C-93  
RUPERT NEVE INC. (m)—C-93  
ORION RESEARCH INC. (m)—C-94  
PACIFIC RECORDERS & EQUIPMENT CORP. (m)—C-94  
PANASONIC INDUSTRIAL CO. (m)—C-95  
PEIRCE-PHELPS INC. (d)—C-95  
QUALITY VIDEO SUPPLY CORP. (d)—C-97  
QUANTUM AUDIO LABS INC. (m)—C-97  
RADIO RESOURCES INC. (d)—C-97  
RUSSCO ELECTRONICS MANUFACTURING INC. (m)—C-98  
SOLID STATE LOGIC INC. (m & d)—C-100  
SONY COMMUNICATIONS PRODUCTS CO. (m)—C-100  
SONY PROFESSIONAL AUDIO (m)—C-100  
STUDER REVOX AMERICA INC. (m)—C-101  
TOA ELECTRONICS INC. (m)—C-104  
WARD-BECK SYSTEMS LTD. (m)—C-108  
WHEATSTONE CORP. (m)—C-108  
WILKINSON ELECTRONICS INC. (m)—C-110  
WINSTED CORP. (m)—C-110

### 0710-0480

#### —monaural

ADM TECHNOLOGY INC. (m)—C-67  
AUTOGRAM CORP. (m)—C-71  
BROADCAST ELECTRONICS INC. (m & r)—C-73  
DORROUGH ELECTRONICS (m)—C-79  
FUTURE PRODUCTIONS INC. (d)—C-82  
THE GRASS VALLEY GROUP (m)—C-83  
HALLIKAINEN & FRIENDS INC. (m)—C-84  
HOWE TECHNOLOGIES CORP. (m)—C-85  
LINES VIDEO SYSTEMS (d)—C-89  
LOGITEK (m)—C-89  
MICRO-TRAK CORP. (m)—C-91  
RUPERT NEVE INC. (m)—C-93  
ORION RESEARCH INC. (m)—C-94  
PACIFIC RECORDERS & EQUIPMENT CORP. (m)—C-94  
PANASONIC INDUSTRIAL CO. (m)—C-95  
RUSSCO ELECTRONICS MANUFACTURING INC. (m)—C-98  
SENNHEISER ELECTRONIC CORP. (m)—C-99  
SOLID STATE LOGIC INC. (m & d)—C-100  
STUDER REVOX AMERICA INC. (m)—C-101  
TOA ELECTRONICS INC. (m)—C-104  
TOWNSEND BROADCAST SYSTEMS INC. (d)—C-105  
WARD-BECK SYSTEMS LTD. (m)—C-108  
WILKINSON ELECTRONICS INC. (m)—C-110

### 0710-0500

#### —stereo

ADM TECHNOLOGY INC. (m)—C-67  
AUDIO DEVELOPMENTS LTD. (m)—C-71  
AUDIO-TECHNICA U. S. INC. (m)—C-71  
AUDITRONICS INC. (m)—C-71  
AUTOGRAM CORP. (m)—C-71  
BROADCAST AUDIO CORP. (m)—C-73  
BROADCAST ELECTRONICS INC. (m & r)—C-73  
CONNECTRONICS CORP. (d)—C-77  
FUTURE PRODUCTIONS INC. (d)—C-82  
THE GRASS VALLEY GROUP (m)—C-83  
HALLIKAINEN & FRIENDS INC. (m)—C-84  
HARRISON SYSTEMS INC. (m)—C-84  
HOWE TECHNOLOGIES CORP. (m)—C-85  
IMMAD BROADCAST SERVICES (r)—C-85  
LINES VIDEO SYSTEMS (d)—C-89  
LOGITEK (m)—C-89

MICRO-TRAK CORP. (m)—C-91  
RUPERT NEVE INC. (m)—C-93  
ORION RESEARCH INC. (m)—C-94  
PACIFIC RECORDERS & EQUIPMENT CORP. (m)—C-94  
PANASONIC INDUSTRIAL CO. (m)—C-95  
RUSSCO ELECTRONICS MANUFACTURING INC. (m)—C-98  
SOLID STATE LOGIC INC. (m & d)—C-100  
SONY PROFESSIONAL AUDIO (m)—C-100  
STUDER REVOX AMERICA INC. (m)—C-101  
TOWNSEND BROADCAST SYSTEMS INC. (d)—C-105  
WARD-BECK SYSTEMS LTD. (m)—C-108  
WHEATSTONE CORP. (m)—C-108  
WILKINSON ELECTRONICS INC. (m)—C-110

### 0710-0520

#### Audio Controls

AMCO ENGINEERING CO. (m)—C-68  
ATLAS/SOUNDOLIER (m)—C-71  
VICTOR DUNCAN INC. (d)—C-79  
FUTURE PRODUCTIONS INC. (m & d)—C-82  
HARRIS CORP. (Broadcast Division) (d)—C-84  
HOLZBERG INC. (d)—C-85  
INTERNATIONAL NUCLEAR CORP. (m)—C-86

### 0710-0540

#### —rotary attenuators

ATLAS/SOUNDOLIER (m)—C-71  
BEYER DYNAMIC INC. (m & d & r)—C-72

### 0710-0560

#### —slide attenuators

BEYER DYNAMIC INC. (m & d & r)—C-72

### 0710-0580

#### Audio Level Indicators

THE CAMERA MART INC. (d & r)—C-74  
DORROUGH ELECTRONICS (m)—C-79  
VICTOR DUNCAN INC. (d)—C-79  
ESE (m)—C-81  
FUTURE PRODUCTIONS INC. (m)—C-82  
HARRIS CORP. (Broadcast Division) (d)—C-84  
HOLZBERG INC. (d)—C-85  
INOVOONICS INC. (m)—C-86  
LAKE SYSTEMS CORP. (d)—C-88  
LOGITEK (m)—C-89  
RADIO RESOURCES INC. (d)—C-97  
ROH/ANCHOR AUDIO (m)—C-98  
ROHDE & SCHWARZ POLARAD INC. (m)—C-98  
SESCOM INC. (m)—C-99  
SIMPSON ELECTRIC CO. (m)—C-100  
H. A. SOLUTEK LTD. (m)—C-100  
TOWNSEND BROADCAST SYSTEMS INC. (d)—C-105  
VIDEOTEK INC. (m)—C-108  
WARD-BECK SYSTEMS LTD. (m)—C-108

### 0710-0600

#### —LED

DORROUGH ELECTRONICS (m)—C-79  
ESE (m)—C-81  
HARRISON SYSTEMS INC. (m)—C-84  
LOGITEK (m)—C-89  
PROTECH AUDIO CORP. (m)—C-96  
ROHDE & SCHWARZ POLARAD INC. (m)—C-98  
STANDARD TAPE LABORATORY INC. (m)—C-101  
VIDEOTEK INC. (m)—C-108

### 0710-0620

#### —PPM

AUDITRONICS INC. (d)—C-71  
BENCHMARK MEDIA SYSTEMS (m)—C-72  
HARRISON SYSTEMS INC. (m)—C-84  
INOVOONICS INC. (m)—C-86  
SIMPSON ELECTRIC CO. (m)—C-100  
H. A. SOLUTEK LTD. (m & d)—C-100  
VIDEOTEK INC. (m)—C-108  
WARD-BECK SYSTEMS LTD. (m)—C-108

### 0710-0640

#### —video monitor display

FUTURE PRODUCTIONS INC. (m)—C-82  
INOVOONICS INC. (m)—C-86

### 0710-0660

#### —VU

A. F. ASSOCIATES INC. (m)—C-67  
ATLAS/SOUNDOLIER (m)—C-71  
BENCHMARK MEDIA SYSTEMS (m)—C-72  
ESE (m)—C-81  
FUTURE PRODUCTIONS INC. (m)—C-82  
ROH/ANCHOR AUDIO (m)—C-98  
ROHDE & SCHWARZ POLARAD INC. (m)—C-98  
SIMPSON ELECTRIC CO. (m)—C-100  
H. A. SOLUTEK LTD. (d)—C-100  
VIDEOTEK INC. (m)—C-108  
WARD-BECK SYSTEMS LTD. (m)—C-108

### 0710-0680

#### Audio Monitors

AKG ACOUSTICS INC. (d)—C-67  
AUDIO-TECHNICA U. S. INC. (m)—C-71  
BEYER DYNAMIC INC. (m & d & r)—C-72  
BSW (d)—C-74  
THE CAMERA MART INC. (d & r)—C-74  
CETEC GAUSS (m)—C-76  
COMWEST (d)—C-77  
dB COMMUNICATIONS INC. (d)—C-78  
VICTOR DUNCAN INC. (d)—C-79  
FUTURE PRODUCTIONS INC. (m)—C-82  
HARRIS CORP. (Broadcast Division) (d)—C-84  
HOLZBERG INC. (d)—C-85  
LAKE SYSTEMS CORP. (d)—C-88  
LANDY ASSOCIATES INC. (d)—C-88  
LINES VIDEO SYSTEMS (d)—C-89  
LOGITEK (m)—C-89  
MERLIN ENGINEERING WORKS INC. (m)—C-91  
MIDWEST COMMUNICATIONS CORP. (d)—C-92  
PANASONIC INDUSTRIAL CO. (m)—C-95  
PEIRCE-PHELPS INC. (d)—C-95  
QUALITY VIDEO SUPPLY CORP. (d)—C-97  
RADIO RESOURCES INC. (d)—C-97  
ROH/ANCHOR AUDIO (m)—C-98  
ROHDE & SCHWARZ POLARAD INC. (m)—C-98  
RTS SYSTEMS INC. (m)—C-98  
RUSSCO ELECTRONICS MANUFACTURING INC. (m)—C-98  
SONY COMMUNICATIONS PRODUCTS CO. (m)—C-100  
SONY PROFESSIONAL AUDIO (m)—C-100  
STUDER REVOX AMERICA INC. (m)—C-101  
VIDEOTEK INC. (m)—C-108  
WORLD VIDEO INC. (m)—C-110

### 0710-0700

#### —headphones

AKG ACOUSTICS INC. (d)—C-67  
AUDIO-TECHNICA U. S. INC. (m)—C-71  
BEYER DYNAMIC INC. (m & d & r)—C-72

BROADCAST ELECTRONICS INC. (d)—C-73  
BSW (d)—C-74  
FUTURE PRODUCTIONS INC. (d)—C-82  
ALAN GORDON ENTERPRISES INC. (d)—C-83  
LINES VIDEO SYSTEMS (d)—C-89  
MICRO-TRAK CORP. (d)—C-91  
NAKAMICHI AMERICA CORP. (m)—C-93  
ROH/ANCHOR AUDIO (m)—C-98  
RTS SYSTEMS INC. (m)—C-98  
SENNHEISER ELECTRONIC CORP. (m)—C-99  
SONY PROFESSIONAL AUDIO (m)—C-100  
STANTON MAGNETICS INC. (m & d)—C-101  
STEINBERG ELECTRONICS INC. (d)—C-101  
TELEVISION EQUIPMENT ASSOCIATES INC. (m)—C-103  
TELEX COMMUNICATIONS INC. (m)—C-103

### 0710-0720

#### —speakers

BROADCAST ELECTRONICS INC. (d)—C-73  
BSW (d)—C-74  
CETEC GAUSS (m)—C-76  
FUTURE PRODUCTIONS INC. (d)—C-82  
LINES VIDEO SYSTEMS (d)—C-89  
LOGITEK (m)—C-89  
MICRO-TRAK CORP. (d)—C-91  
PANASONIC INDUSTRIAL CO. (m)—C-95  
ROH/ANCHOR AUDIO (m)—C-98  
RUSSCO ELECTRONICS MANUFACTURING INC. (m)—C-98  
SONY PROFESSIONAL AUDIO (m)—C-100  
STEINBERG ELECTRONICS INC. (d)—C-101  
STUDER REVOX AMERICA INC. (m)—C-101  
SWINTEK ENTERPRISES INC. (m)—C-102  
VIDEOTEK INC. (m)—C-108

### 0710-0740

#### Audio Patch Panels

A. F. ASSOCIATES INC. (m)—C-67  
ADC TELECOMMUNICATIONS INC. (m)—C-67  
ADM TECHNOLOGY INC. (m)—C-67  
AUDIO ACCESSORIES INC. (m)—C-71  
AUDITRONICS INC. (m)—C-71  
BROADCAST ELECTRONICS INC. (d)—C-73  
THE CAMERA MART INC. (d)—C-74  
CANARE CABLE INC. (m & d)—C-75  
COMPREHENSIVE VIDEO SUPPLY CORP. (d)—C-77  
CONNECTRONICS CORP. (m)—C-77  
VICTOR DUNCAN INC. (d)—C-79  
DYNATECH COMMUNICATIONS (m)—C-80  
FUTURE PRODUCTIONS INC. (m)—C-82  
GENTNER ELECTRONICS CORP. (m)—C-83  
HARRIS CORP. (Broadcast Division) (d)—C-84  
HOLZBERG INC. (d)—C-85  
KINGS ELECTRONICS CO. INC. (m)—C-87  
LAKE SYSTEMS CORP. (m & d)—C-88  
LINES VIDEO SYSTEMS (d)—C-89  
METROPOLITAN ELECTRIC MANUFACTURING CO.  
PACIFIC RECORDERS & EQUIPMENT CORP. (m)—C-94  
PEIRCE-PHELPS INC. (d)—C-95  
QUALITY VIDEO SUPPLY CORP. (d)—C-97  
RADIO RESOURCES INC. (d)—C-97  
RMT ENGINEERING INC. (d)—C-98  
ROHDE & SCHWARZ POLARAD INC. (m)—C-98  
SESCOM INC. (m)—C-99  
SOLID STATE LOGIC INC. (m & d)—C-100  
SWITCHCRAFT INC. (m)—C-102  
SYMETRIX INC. (m)—C-102  
TELE-MEASUREMENTS INC. (d)—C-103  
TOWNSEND BROADCAST SYSTEMS INC. (m)—C-105  
TRIMM INC. (m)—C-105  
TROMPETER ELECTRONICS INC. (m)—C-105  
WARD-BECK SYSTEMS LTD. (m)—C-108  
WIREWORKS CORP. (m)—C-110

0710-0760

**Audio Processing**

ADM TECHNOLOGY INC. (m)—C-67  
 ADVANCED MUSIC SYSTEMS (m & d & r)—C-67  
 APHEX SYSTEMS LTD. (m)—C-70  
 CIRCUIT RESEARCH LABS INC. (m)—C-76 dbx (m)—C-78  
 EVENTIDE INC. (m)—C-81  
 FUTURE PRODUCTIONS INC. (m)—C-82  
 HARRIS CORP. (Broadcast Division) (m)—C-84  
 HOLZBERG INC. (d)—C-85  
 HOWE TECHNOLOGIES CORP. (m)—C-85  
 INOVONICS INC. (m)—C-86  
 KAHN COMMUNICATIONS INC. (m)—C-87  
 LAKE SYSTEMS CORP. (d)—C-88  
 LEXICON INC. (m)—C-89  
 LINES VIDEO SYSTEMS (d)—C-89  
 LOGITEK (m)—C-89  
**MIDWEST COMMUNICATIONS CORP.** (c)—C-92  
 ORBAN ASSOCIATES INC. (m)—C-94  
 PACIFIC RECORDERS & EQUIPMENT CORP. (m)—C-94  
 RADIO RESOURCES INC. (d)—C-97  
 SONY PROFESSIONAL AUDIO (m)—C-100  
 SWINTEK ENTERPRISES INC. (m)—C-102  
 SYMETRIX INC. (m)—C-102  
 TELE-MEASUREMENTS INC. (d)—C-103  
 THOMSON-CSF BROADCAST INC. (m)—C-104  
 TOWNSEND BROADCAST SYSTEMS INC. (d)—C-105  
 VALLEY INTERNATIONAL INC. (m)—C-106  
**WEGENER COMMUNICATIONS INC.** (m)—C-108  
 WHEATSTONE CORP. (m)—C-108

0710-0780

**—effects equipment**

ADVANCED MUSIC SYSTEMS (m & d & r)—C-67  
 APHEX SYSTEMS LTD. (m)—C-70  
 CIRCUIT RESEARCH LABS INC. (m)—C-76 dbx (m)—C-78  
 EVENTIDE INC. (m)—C-81  
 FAIRLIGHT INSTRUMENTS INC. (m & d)—C-81  
 LEXICON INC. (m)—C-89  
 MACKENZIE LABORATORIES INC. (m)—C-90  
 MODULATION SCIENCES INC. (m)—C-92  
 ORBAN ASSOCIATES INC. (m)—C-94

0710-0800

**—effects equipment—ALC, AGC amplifiers**

APHEX SYSTEMS LTD. (m)—C-70  
 CIRCUIT RESEARCH LABS INC. (m)—C-76  
**DORROUGH ELECTRONICS** (m)—C-79  
 FM SYSTEMS INC. (m & d)—C-82  
 INOVONICS INC. (m)—C-86  
 KINTRONIC LABORATORIES INC. (d)—C-87  
 LOGITEK (m)—C-89  
 MARTI ELECTRONICS INC. (m)—C-91  
 MODULATION SCIENCES INC. (m)—C-92  
 ORBAN ASSOCIATES INC. (m)—C-94  
 PROTECH AUDIO CORP. (m)—C-98  
 RCH/ANCHOR AUDIO (m)—C-98  
 SESCOM INC. (m)—C-99  
 SOLID STATE LOGIC INC. (m & d)—C-100  
 THOMSON-CSF BROADCAST INC. (m)—C-104  
 VALLEY INTERNATIONAL INC. (m)—C-106

0710-0820

**—effects equipment—AM compressor/limiters**

APHEX SYSTEMS LTD. (m)—C-70  
 AUDIO DEVELOPMENTS LTD. (m)—C-71  
 BSM SYSTEMS INC. (m & d)—C-73  
 CIRCUIT RESEARCH LABS INC. (m)—C-76 dbx (m)—C-78  
**DORROUGH ELECTRONICS** (m)—C-79  
 EVENTIDE INC. (m)—C-81  
 INOVONICS INC. (m)—C-86  
 KAHN COMMUNICATIONS INC. (m)—C-87  
 MARTI ELECTRONICS INC. (m)—C-91  
 MOSELEY ASSOCIATES INC. (m)—C-92  
 ORBAN ASSOCIATES INC. (m)—C-94  
 PROTECH AUDIO CORP. (m)—C-98  
 SYMETRIX INC. (m)—C-102  
 THOMSON-CSF BROADCAST INC. (m)—C-104  
 VALLEY INTERNATIONAL INC. (m)—C-106  
 WHEATSTONE CORP. (m)—C-108

0710-0840

**—effects equipment—analog special effects, reverb**

EVENTIDE INC. (m)—C-81  
 ORBAN ASSOCIATES INC. (m)—C-94

0710-0860

**—effects equipment—audio/video sync delay**

ADVANCED MUSIC SYSTEMS (m & d & r)—C-67  
 LEXICON INC. (m)—C-89

0710-0880

**—effects equipment—de-essers**

ADM TECHNOLOGY INC. (m)—C-67  
 CIRCUIT RESEARCH LABS INC. (m)—C-76  
 ORBAN ASSOCIATES INC. (m)—C-94  
 SYMETRIX INC. (m)—C-102  
 VALLEY INTERNATIONAL INC. (m)—C-106

0710-0900

**—effects equipment—digital delay, reverb**

A. F. ASSOCIATES INC. (d)—C-67  
 ADVANCED MUSIC SYSTEMS (m & d & r)—C-67  
 APHEX SYSTEMS LTD. (m)—C-70  
 CIRCUIT RESEARCH LABS INC. (m)—C-76 dbx (m)—C-78  
 EVENTIDE INC. (m)—C-81  
 FAIRLIGHT INSTRUMENTS INC. (m & d)—C-81  
 LEXICON INC. (m)—C-89  
 MACKENZIE LABORATORIES INC. (m)—C-90  
 MODULATION SCIENCES INC. (m)—C-92  
 ORBAN ASSOCIATES INC. (m)—C-94

0710-0920

**—effects equipment—digital special effects**

ADVANCED MUSIC SYSTEMS (m & d & r)—C-67  
**AMS INDUSTRIES INC.** (AMS-CALREC) (m & d & r)—C-69  
 EVENTIDE INC. (m)—C-81  
 FAIRLIGHT INSTRUMENTS INC. (m & d)—C-81  
 LEXICON INC. (m)—C-89

0710-0940

**—effects equipment—FM compressor/limiters**

APHEX SYSTEMS LTD. (m)—C-70  
 CIRCUIT RESEARCH LABS INC. (m)—C-76  
 COMWEST (d)—C-77  
 dbx (m)—C-78  
**DORROUGH ELECTRONICS** (m)—C-79  
 EVENTIDE INC. (m)—C-81

INOVONICS INC. (m)—C-86  
 MODULATION SCIENCES INC. (m)—C-92  
 MOSELEY ASSOCIATES INC. (m)—C-92  
 ORBAN ASSOCIATES INC. (m)—C-94  
 SYMETRIX INC. (m)—C-102  
 THOMSON-CSF BROADCAST INC. (m)—C-104  
 VALLEY INTERNATIONAL INC. (m)—C-106  
 WHEATSTONE CORP. (m)—C-108

0710-0960

**—effects equipment—graphic equalizers**

CIRCUIT RESEARCH LABS INC. (m)—C-76  
 EECO INC. (m)—C-80  
 ELECTRO-VOICE INC. (m)—C-81  
 MICRO-TRAK CORP. (d)—C-91  
 ORBAN ASSOCIATES INC. (m)—C-94  
 SESCOM INC. (m)—C-99  
 WHEATSTONE CORP. (m)—C-108

0710-0980

**—effects equipment—mechanical reverb**

ORBAN ASSOCIATES INC. (m)—C-94

0710-1000

**—effects equipment—music synthesizers**

FAIRLIGHT INSTRUMENTS INC. (m & d)—C-81  
 NEW ENGLAND DIGITAL (m & d)—C-93

0710-1020

**—effects equipment—noise reduction**

ADM TECHNOLOGY INC. (m)—C-67  
 CIRCUIT RESEARCH LABS INC. (m)—C-76 dbx (m)—C-78  
 PACIFIC RECORDERS & EQUIPMENT CORP. (m)—C-94  
 SYMETRIX INC. (m)—C-102  
 VALLEY INTERNATIONAL INC. (m)—C-106

0710-1040

**—effects equipment—parametric equalizers**

AUDIO DEVELOPMENTS LTD. (m)—C-71  
 dbx (m)—C-78  
 KINTRONIC LABORATORIES INC. (d)—C-87  
 ORBAN ASSOCIATES INC. (m)—C-94  
 SESCOM INC. (m)—C-99  
 SOLID STATE LOGIC INC. (m & d)—C-100  
 SYMETRIX INC. (m)—C-102  
 VALLEY INTERNATIONAL INC. (m)—C-106  
 WARD-BECK SYSTEMS LTD. (m)—C-108  
 WHEATSTONE CORP. (m)—C-108

0710-1060

**—effects equipment—time compression/expansion**

ADVANCED MUSIC SYSTEMS (m & d & r)—C-67  
 EVENTIDE INC. (m)—C-81  
 LEXICON INC. (m)—C-89  
 SYMETRIX INC. (m)—C-102

0710-1080

**Audio Tape Equipment & Accessories**

AGFA-GEVAERT INC. (Magnetic Tape Division) (m)—C-67  
 AMPEX CORP. (m)—C-69  
 AUDICHRON (m)—C-71  
 AVSC INC. (m & d)—C-72  
 BROADCAST ELECTRONICS INC. (m)—C-73  
 BSW (d)—C-74

BURLINGTON AUDIO/VIDEO TAPES INC.

(d)—C-74  
**THE CAMERA MART INC.** (d)—C-74  
 CAPITOL MAGNETIC PRODUCTS (m)—C-75  
 VICTOR DUNCAN INC. (d)—C-79  
 FIDELIPAC CORP. (m)—C-81  
 FUJI PHOTO FILM USA INC. (m)—C-82  
 FUTURE PRODUCTIONS INC. (d)—C-82  
 G. C. ELECTRONICS CO. (m)—C-82  
 GENEVA GROUP OF COS. INC. (m)—C-83  
 HARRIS CORP. (Broadcast Division) (d)—C-84  
 HOLZBERG INC. (d)—C-85  
 INOVONICS INC. (m)—C-86  
 INTERNATIONAL TAPETRONICS CORP./3M (m)—C-86  
 KINTRONIC LABORATORIES INC. (d)—C-87  
 LAKE SYSTEMS CORP. (d)—C-88  
 LANDY ASSOCIATES INC. (d)—C-88  
 LINES VIDEO SYSTEMS (d)—C-89  
 MEMTEK PRODUCTS/MEMOREX AUDIO & VIDEO (d)—C-91  
**MIDWEST COMMUNICATIONS CORP.** (d)—C-92  
 NEUMADE PRODUCTS CORP. (m)—C-93  
 OTARI CORP. (m)—C-94  
 PEIRCE-PHELPS INC. (d)—C-95  
 QUALITY VIDEO SUPPLY CORP. (d)—C-97  
 QUANTUM AUDIO LABS INC. (m)—C-97  
 RADIO RESOURCES INC. (d)—C-97  
**RMS ELECTRONICS INC./CATV DIVISION** (m)—C-98  
 SHARP ELECTRONICS CORP., PROFESSIONAL PRODUCTS DIV. (m)—C-99  
 SONO-MAG CORP. (m & d)—C-100  
 SONY MAGNETIC PRODUCTS CO. (m)—C-100  
 STEINBERG ELECTRONICS INC. (d)—C-101  
 STUDER REVOX AMERICA INC. (m)—C-101  
 TABER MANUFACTURING & ENGINEERING CO. (m & d)—C-102  
 TELCO AMERICAN (m)—C-102  
 TELE-MEASUREMENTS INC. (d)—C-103  
 TOWNSEND BROADCAST SYSTEMS INC. (d)—C-105  
 UNITED AD LABEL CO. INC. (m)—C-106  
 VAUGHN COMMUNICATIONS GROUP (d & r)—C-106  
 WILKINSON ELECTRONICS INC. (m)—C-110

0710-1100

**—bulk erasers**

AVSC INC. (m)—C-72  
**THE CAMERA MART INC.** (d)—C-74  
 CHRISTIE ELECTRIC CORP. (m)—C-76  
 COMMUNICATION MARKETING & CONSULTING LTD. (m)—C-77  
 COMWEST (d)—C-77  
 FIDELIPAC CORP. (m)—C-81  
 FUTURE PRODUCTIONS INC. (d)—C-82  
 GARNER INDUSTRIES (m)—C-82  
 G. C. ELECTRONICS CO. (m)—C-82  
 GENEVA GROUP OF COS. INC. (m)—C-83  
 ALAN GORDON ENTERPRISES INC. (d)—C-83  
 INTERNATIONAL TAPETRONICS CORP./3M (m)—C-86  
 MAGNASYNC/MOVIOLA CORP. (m)—C-90  
 MULTI-TRACK MAGNETICS/RANGERTONE (m)—C-93  
 PALTEX (m)—C-95  
 QUANTUM AUDIO LABS INC. (m)—C-97  
 TABER MANUFACTURING & ENGINEERING CO. (m)—C-102  
 TEK MEDIA SUPPLY CO. (d)—C-102  
 TELEX COMMUNICATIONS INC. (m)—C-103

0710-1120

**—cartridges**

BURLINGTON AUDIO/VIDEO TAPES INC. (d)—C-74  
 CAPITOL MAGNETIC PRODUCTS (m)—C-75  
 FIDELIPAC CORP. (m)—C-81  
 FUTURE PRODUCTIONS INC. (d)—C-82

## STUDIO EQUIPMENT & SUPPLIES—0700

INTERNATIONAL TAPETRONICS CORP./3M  
(m)—C-86  
3M BROADCASTING PRODUCTS DIVISION  
(m)—C-92  
3M CO. (Broadcast & Related Products Div.)  
(m)—C-92  
TEK MEDIA SUPPLY CO. (d)—C-102  
TELCO AMERICAN (d)—C-102

### 0710-1140

#### —carts

BURLINGTON AUDIO/VIDEO TAPES INC.  
(d)—C-74  
COMMUNICATION MARKETING & CONSULT-  
ING LTD. (m)—C-77  
COMWEST (d)—C-77  
FIDELIPAC CORP. (m)—C-81  
FUTURE PRODUCTIONS INC. (d)—C-82  
LIBERTY INDUSTRIES INC. (m & d)—C-89  
3M BROADCASTING PRODUCTS DIVISION  
(m)—C-92  
3M CO. (Broadcast & Related Products Div.)  
(m)—C-92  
3M CO. (Magnetic Media Division) (m)—C-92  
TEK MEDIA SUPPLY CO. (d)—C-102  
TELCO AMERICAN (d)—C-102

### 0710-1160

#### —cassettes

BURLINGTON AUDIO/VIDEO TAPES INC. (m  
& d)—C-74  
FUJI PHOTO FILM USA INC. (m)—C-82  
FUTURE PRODUCTIONS INC. (d)—C-82  
ITERA/BELMOOR (m)—C-86  
MEMTEK PRODUCTS/MEMOREX AUDIO &  
VIDEO (d)—C-91  
3M CO. (Magnetic Media Division) (m)—C-92  
NAKAMICHI AMERICA CORP. (m)—C-93  
SONY MAGNETIC PRODUCTS CO. (m)—C-100  
STEINBERG ELECTRONICS INC. (d)—C-101  
STUDIO FILM & TAPE (LA) INC. (d)—C-101  
TAPE-ATHON CORP. (m)—C-102  
TEK MEDIA SUPPLY CO. (d)—C-102  
ZONAL LTD. (m & d)—C-110

### 0710-1180

#### —cleaners

AUDIO-TECHNICA U. S. INC. (m)—C-71  
BURLINGTON AUDIO/VIDEO TAPES INC.  
(d)—C-74  
FUTURE PRODUCTIONS INC. (d)—C-82  
G. C. ELECTRONICS CO. (m)—C-82  
GENEVA GROUP OF COS. INC. (m)—C-83  
HOLT LLOYD CORP./LPS PRODUCTS  
(m)—C-85  
ITERA/BELMOOR (m)—C-86  
LIBERTY INDUSTRIES INC. (m & d)—C-89  
MEMTEK PRODUCTS/MEMOREX AUDIO &  
VIDEO (d)—C-91  
3M BROADCASTING PRODUCTS DIVISION  
(m)—C-92  
3M CO. (Magnetic Media Division) (m)—C-92  
RMS ELECTRONICS INC./CATV DIVISION  
(m)—C-98  
TEK MEDIA SUPPLY CO. (d)—C-102

### 0710-1200

#### —conveyor erasers

AVSC INC. (m)—C-72  
FUTURE PRODUCTIONS INC. (d)—C-82  
MULTI-TRACK MAGNETICS/RANGERTONE  
(d)—C-93  
QUANTUM AUDIO LABS INC. (m)—C-97  
TABER MANUFACTURING & ENGINEERING  
CO. (m)—C-102

### 0710-1220

#### —demagnetizers

BROADCAST ELECTRONICS INC. (m &  
r)—C-73  
CHRISTIE ELECTRIC CORP. (m)—C-76  
FIDELIPAC CORP. (m)—C-81  
FUTURE PRODUCTIONS INC. (d)—C-82  
GARNER INDUSTRIES (m)—C-82  
G. C. ELECTRONICS CO. (m)—C-82  
GENEVA GROUP OF COS. INC. (m)—C-83  
MAGNASYNC/MOVIOLA CORP. (m)—C-90  
MEMTEK PRODUCTS/MEMOREX AUDIO &  
VIDEO (m)—C-91  
QUANTUM AUDIO LABS INC. (m)—C-97  
TEK MEDIA SUPPLY CO. (d)—C-102

### 0710-1240

#### —dubbers

FUTURE PRODUCTIONS INC. (m)—C-82  
MULTI-TRACK MAGNETICS/RANGERTONE  
(m)—C-93  
STEENBECK INC. (m & d)—C-101

### 0710-1260

#### —duplicators

CETEC GAUSS (m)—C-76  
FUTURE PRODUCTIONS INC. (m)—C-82  
OTARI CORP. (m)—C-94  
TELEX COMMUNICATIONS INC. (m)—C-103

### 0710-1280

#### —evaluators

FUTURE PRODUCTIONS INC. (d)—C-82

### 0710-1300

#### —leader tape

BURLINGTON AUDIO/VIDEO TAPES INC.  
(d)—C-74  
FUTURE PRODUCTIONS INC. (d)—C-82  
G. C. ELECTRONICS CO. (m)—C-82  
3M CO. (Magnetic Media Division) (m)—C-92  
RMS ELECTRONICS INC./CATV DIVISION  
(m)—C-98  
TEK MEDIA SUPPLY CO. (d)—C-102  
ZONAL LTD. (m & d)—C-110

### 0710-1320

#### —loaders

AUDICO INC. (m)—C-71  
FUTURE PRODUCTIONS INC. (d)—C-82  
OTARI CORP. (m)—C-94

### 0710-1340

#### —logging equipment

MAGNASYNC/MOVIOLA CORP. (m)—C-90

### 0710-1380

#### —open reels

BURLINGTON AUDIO/VIDEO TAPES INC.  
(d)—C-74  
FIDELIPAC CORP. (m)—C-81  
G. C. ELECTRONICS CO. (m)—C-82  
MAGNASYNC/MOVIOLA CORP. (m)—C-90  
3M CO. (Magnetic Media Division) (m)—C-92  
OTARI CORP. (m)—C-94  
STUDER REVOX AMERICA INC. (m)—C-101  
TAPE-ATHON CORP. (m)—C-102  
TEK MEDIA SUPPLY CO. (d)—C-102

### 0710-1400

#### —rewinders

AUDICO INC. (m)—C-71  
MAGNASYNC/MOVIOLA CORP. (m)—C-90  
STEENBECK INC. (m & d)—C-101  
TEK MEDIA SUPPLY CO. (d)—C-102

### 0710-1420

#### —splice finders

FIDELIPAC CORP. (m)—C-81  
INTERNATIONAL TAPETRONICS CORP./3M  
(m)—C-86  
3M BROADCASTING PRODUCTS DIVISION  
(m)—C-92  
TEK MEDIA SUPPLY CO. (d)—C-102

### 0710-1440

#### —splicers

BURLINGTON AUDIO/VIDEO TAPES INC.  
(d)—C-74  
G. C. ELECTRONICS CO. (m)—C-82  
GENEVA GROUP OF COS. INC. (m)—C-83  
MAGNASYNC/MOVIOLA CORP. (m)—C-90  
3M BROADCASTING PRODUCTS DIVISION  
(m)—C-92  
MULTI-TRACK MAGNETICS/RANGERTONE  
(d)—C-93  
RMS ELECTRONICS INC./CATV DIVISION  
(m)—C-98  
TEK MEDIA SUPPLY CO. (d)—C-102

### 0710-1460

#### —sprocketed magnetic film

BURLINGTON AUDIO/VIDEO TAPES INC.  
(d)—C-74  
MAGNASYNC/MOVIOLA CORP. (d)—C-90  
MULTI-TRACK MAGNETICS/RANGERTONE  
(m)—C-93  
ZONAL LTD. (m & d)—C-110

### 0710-1480

#### —sprocketed magnetic film—transports

TELCO AMERICAN (m)—C-102

### 0710-1500

#### —tape decks

AVSC INC. (d)—C-72  
BSW (d)—C-74  
MULTI-TRACK MAGNETICS/RANGERTONE  
(d)—C-93  
NAKAMICHI AMERICA CORP. (m)—C-93  
OTARI CORP. (m)—C-94  
SHARP ELECTRONICS CORP., PROFESSION-  
AL PRODUCTS DIV. (m)—C-99  
SONO-MAG CORP. (m & d)—C-100  
SONY PROFESSIONAL AUDIO (m)—C-100  
STUDER REVOX AMERICA INC. (m)—C-101  
TABER MANUFACTURING & ENGINEERING  
CO. (d)—C-102  
TAPE-ATHON CORP. (m)—C-102  
TELCO AMERICAN (m)—C-102  
WILKINSON ELECTRONICS INC. (m)—C-110

### 0710-1520

#### —tape decks—ATR

FUTURE PRODUCTIONS INC. (m)—C-82  
MULTI-TRACK MAGNETICS/RANGERTONE  
(d)—C-93  
OTARI CORP. (m)—C-94  
SHARP ELECTRONICS CORP., PROFESSION-  
AL PRODUCTS DIV. (m)—C-99  
SONY COMMUNICATIONS PRODUCTS CO.  
(m)—C-100  
SONY PROFESSIONAL AUDIO (m)—C-100

STUDER REVOX AMERICA INC. (m)—C-101  
TELCO AMERICAN (m)—C-102

### 0710-1540

#### —tape decks—multitrack (8+) ATR

MULTI-TRACK MAGNETICS/RANGERTONE  
(d)—C-93  
OTARI CORP. (m)—C-94  
SONY COMMUNICATIONS PRODUCTS CO.  
(m)—C-100  
SONY PROFESSIONAL AUDIO (m)—C-100  
STUDER REVOX AMERICA INC. (m)—C-101  
WILKINSON ELECTRONICS INC. (m)—C-110

### 0710-1560

#### —tape decks—portable ATR

ALAN GORDON ENTERPRISES INC. (d)—C-83  
MICRO-TRAK CORP. (d)—C-91  
MULTI-TRACK MAGNETICS/RANGERTONE  
(d)—C-93  
SHARP ELECTRONICS CORP., PROFESSION-  
AL PRODUCTS DIV. (m)—C-99  
SONY COMMUNICATIONS PRODUCTS CO.  
(m)—C-100  
SONY PROFESSIONAL AUDIO (m)—C-100  
STUDER REVOX AMERICA INC. (m)—C-101  
TAPE-ATHON CORP. (m)—C-102

### 0710-1580

#### —tape decks—4-track

AUDIO-TECHNICA U. S. INC. (m)—C-71  
MULTI-TRACK MAGNETICS/RANGERTONE  
(d)—C-93  
OTARI CORP. (m)—C-94  
SONY COMMUNICATIONS PRODUCTS CO.  
(m)—C-100  
SONY PROFESSIONAL AUDIO (m)—C-100  
STUDER REVOX AMERICA INC. (m)—C-101  
TAPE-ATHON CORP. (m)—C-102  
WILKINSON ELECTRONICS INC. (m)—C-110

### 0710-1620

#### —test tape

FIDELIPAC CORP. (m)—C-81  
G. C. ELECTRONICS CO. (m)—C-82  
STANDARD TAPE LABORATORY INC.  
(m)—C-101

### 0710-1640

#### —timers

AUDICO INC. (m)—C-71  
AUTOGRAM CORP. (m)—C-71  
ESE (m)—C-81  
LOGITEK (m)—C-89  
ROHDE & SCHWARZ POLARAD INC.  
(m)—C-98

### 0710-1650

#### Audio Test Equipment (see TEST & MEASUREMENT EQUIPMENT)

### 0710-1660

#### Automation Controls & Systems

ADVANCED MUSIC SYSTEMS (m & d &  
r)—C-67  
ALAMAR ELECTRONICS USA INC. (m)—C-67  
AMS INDUSTRIES INC. (AMS-CALREC) (m &  
d & r)—C-69  
ARTEL SERVICE CORP. (m & d & r)—C-70  
AUDIO KINETICS LTD. (m)—C-71  
BROADCAST ELECTRONICS INC. (m)—C-73  
dB COMMUNICATIONS INC. (d)—C-78

VICTOR DUNCAN INC. (d)—C-79  
ESE (m)—C-81  
HARRIS CORP. (Broadcast Division) (m)—C-84  
HARRISON SYSTEMS INC. (m)—C-84  
HEWLETT-PACKARD CO. (m)—C-84  
HOLZBERG INC. (d)—C-85  
IGM COMMUNICATIONS (m)—C-85  
IMMAC BROADCAST SERVICES (r)—C-85  
MEI ELECTRONICS INC. (m)—C-91  
MULTI-TRACK MAGNETICS/RANGERTONE (m)—C-93  
H. A. SOLUTECH LTD. (d)—C-100  
SONO-MAG CORP. (m & d & r)—C-100  
TAPE-ATHON CORP. (m)—C-102  
UTAH SCIENTIFIC INC. (m)—C-106  
VAUGHN COMMUNICATIONS GROUP (d & r)—C-106

**0710-1680**

—custom master controls

ALAMAR ELECTRONICS USA INC. (m)—C-67  
AMS INDUSTRIES INC. (AMS-CALREC) (m & d & r)—C-89  
BSM SYSTEMS INC. (m & d)—C-73  
TAPE-ATHON CORP. (m)—C-102  
UTAH SCIENTIFIC INC. (m)—C-106

**0710-1700**

—program controls

ALAMAR ELECTRONICS USA INC. (m)—C-67  
AUTOGRAM CORP. (m)—C-71  
IGM COMMUNICATIONS (m)—C-85  
TAPE-ATHON CORP. (m)—C-102

**0710-1720**

—random select cart systems

ADVANCED MUSIC SYSTEMS (m & d & r)—C-67  
ALAMAR ELECTRONICS USA INC. (m)—C-67  
IGM COMMUNICATIONS (m)—C-85  
MEI ELECTRONICS INC. (m)—C-91  
SONO-MAG CORP. (m & d & r)—C-100

**0710-1740**

—real-to-reel controllers

ALAMAR ELECTRONICS USA INC. (m)—C-67  
AMX CORP. (m)—C-89  
IGM COMMUNICATIONS (m)—C-85  
TAPE-ATHON CORP. (m)—C-102

**0710-1760****Cart Machines**

BCS (d)—C-72  
BROADCAST AUTOMATION INC. (d & r)—C-73  
BROADCAST ELECTRONICS INC. (m)—C-73  
BSW (d)—C-74  
COMWEST (d)—C-77  
dB COMMUNICATIONS INC. (d)—C-78  
VICTOR DUNCAN INC. (d)—C-79  
FIDELIPAC CORP. (m)—C-81  
HARRIS CORP. (Broadcast Division) (c)—C-84  
HOLZBERG INC. (d)—C-85  
IGM COMMUNICATIONS (m)—C-85  
INTERNATIONAL TAPETRONICS CORP./3M (m)—C-86  
LAKE SYSTEMS CORP. (d)—C-88  
LANDY ASSOCIATES INC. (d)—C-88  
LINES VIDEO SYSTEMS (d)—C-89  
3M BROADCASTING PRODUCTS DIVISION (m)—C-92  
3M CO. (Broadcast & Related Products Div.) (m)—C-92  
OTARI CORP. (m)—C-94

PACIFIC RECORDERS & EQUIPMENT CORP. (m)—C-94  
RADIO RESOURCES INC. (d)—C-97  
H. A. SOLUTECH LTD. (d)—C-100  
SONO-MAG CORP. (m & d & r)—C-100  
TELCO AMERICAN (m)—C-102  
VAUGHN COMMUNICATIONS GROUP (d & r)—C-106  
WILKINSON ELECTRONICS INC. (m)—C-110

**0710-1780**

—dual deck

BROADCAST AUTOMATION INC. (d & r)—C-73  
BROADCAST ELECTRONICS INC. (m & r)—C-73  
3M BROADCASTING PRODUCTS DIVISION (m)—C-92  
3M CO. (Broadcast & Related Products Div.) (m)—C-92  
SONO-MAG CORP. (m & d & r)—C-100

**0710-1800**

—multiple deck

BROADCAST AUTOMATION INC. (d & r)—C-73  
BROADCAST ELECTRONICS INC. (m & r)—C-73  
FIDELIPAC CORP. (m)—C-81  
IGM COMMUNICATIONS (m)—C-85  
INTERNATIONAL TAPETRONICS CORP./3M (m)—C-86  
3M BROADCASTING PRODUCTS DIVISION (m)—C-92  
3M CO. (Broadcast & Related Products Div.) (m)—C-92  
SONO-MAG CORP. (m & d & r)—C-100  
WILKINSON ELECTRONICS INC. (m)—C-110

**0710-1820**

—random access

ADVANCED MUSIC SYSTEMS (m & d & r)—C-67  
BROADCAST AUTOMATION INC. (d & r)—C-73  
IGM COMMUNICATIONS (m)—C-85  
3M BROADCASTING PRODUCTS DIVISION (m)—C-92  
3M CO. (Broadcast & Related Products Div.) (m)—C-92  
SONO-MAG CORP. (m & d & r)—C-100

**0710-1840**

—record only

BROADCAST AUTOMATION INC. (d & r)—C-73  
FIDELIPAC CORP. (m)—C-81  
3M BROADCASTING PRODUCTS DIVISION (m)—C-92  
3M CO. (Broadcast & Related Products Div.) (m)—C-92  
OTARI CORP. (m)—C-94  
PACIFIC RECORDERS & EQUIPMENT CORP. (m)—C-94  
SONO-MAG CORP. (m & d & r)—C-100

**0710-1860**

—single deck

BROADCAST AUTOMATION INC. (d & r)—C-73  
BROADCAST ELECTRONICS INC. (m & r)—C-73  
FIDELIPAC CORP. (m)—C-81  
INTERNATIONAL TAPETRONICS CORP./3M (m)—C-86  
3M BROADCASTING PRODUCTS DIVISION (m)—C-92  
3M CO. (Broadcast & Related Products Div.) (m)—C-92  
OTARI CORP. (m)—C-94

PACIFIC RECORDERS & EQUIPMENT CORP. (m)—C-94  
SONO-MAG CORP. (m & d & r)—C-100

**0710-1880**

—stereo

BROADCAST AUTOMATION INC. (d & r)—C-73  
FIDELIPAC CORP. (m)—C-81  
IGM COMMUNICATIONS (m)—C-85  
INTERNATIONAL TAPETRONICS CORP./3M (m)—C-86  
3M BROADCASTING PRODUCTS DIVISION (m)—C-92  
3M CO. (Broadcast & Related Products Div.) (m)—C-92  
OTARI CORP. (m)—C-94  
PACIFIC RECORDERS & EQUIPMENT CORP. (m)—C-94  
SONO-MAG CORP. (m & d & r)—C-100

**0710-1900**

—triple deck

BROADCAST AUTOMATION INC. (d & r)—C-73  
FIDELIPAC CORP. (m)—C-81  
INTERNATIONAL TAPETRONICS CORP./3M (m)—C-86  
3M BROADCASTING PRODUCTS DIVISION (m)—C-92  
PACIFIC RECORDERS & EQUIPMENT CORP. (m)—C-94  
SONO-MAG CORP. (m & d & r)—C-100  
WILKINSON ELECTRONICS INC. (m)—C-110

**0710-1920****Cartridge Systems & Accessories**

BCS (d)—C-72  
BROADCAST AUTOMATION INC. (d & r)—C-73  
VICTOR DUNCAN INC. (d)—C-79  
FIDELIPAC CORP. (m)—C-81  
HARRIS CORP. (Broadcast Division) (d)—C-84  
HOLZBERG INC. (d)—C-85  
IGM COMMUNICATIONS (m)—C-85  
MIDWEST COMMUNICATIONS CORP. (d)—C-92  
3M BROADCASTING PRODUCTS DIVISION (m)—C-92  
RADIO RESOURCES INC. (d)—C-97  
SONO-MAG CORP. (m & d & r)—C-100  
UNITED AD LABEL CO. INC. (m)—C-106  
VAUGHN COMMUNICATIONS GROUP (d & r)—C-106

**0710-1940**

—automatic sequencing

ARTEL SERVICE CORP. (m & d & r)—C-70  
BROADCAST AUTOMATION INC. (d & r)—C-73  
FIDELIPAC CORP. (m)—C-81  
IGM COMMUNICATIONS (m)—C-85  
MEI ELECTRONICS INC. (m)—C-91  
3M BROADCASTING PRODUCTS DIVISION (m)—C-92  
PACIFIC RECORDERS & EQUIPMENT CORP. (m)—C-94  
H. A. SOLUTECH LTD. (s)—C-100  
SONO-MAG CORP. (m & d & r)—C-100

**0710-1960**

—delay

BROADCAST AUTOMATION INC. (d & r)—C-73  
3M BROADCASTING PRODUCTS DIVISION (m)—C-92

**0710-1980**

—erasers

BROADCAST AUTOMATION INC. (d)—C-73  
CHRISTIE ELECTRIC CORP. (m)—C-76  
FIDELIPAC CORP. (m)—C-81  
INTERNATIONAL TAPETRONICS CORP./3M (m)—C-86  
3M BROADCASTING PRODUCTS DIVISION (m)—C-92  
PALTEX (m)—C-95

**0710-2000**

—monaural

FIDELIPAC CORP. (m)—C-81  
3M BROADCASTING PRODUCTS DIVISION (m)—C-92

**0710-2020**

—remote-control

AMX CORP. (m)—C-89  
FIDELIPAC CORP. (m)—C-81  
FUTURE PRODUCTIONS INC. (m)—C-82  
MEMTEK PRODUCTS/MEMOREX AUDIO & VIDEO (d)—C-91  
3M BROADCASTING PRODUCTS DIVISION (m)—C-92  
MULTI-TRACK MAGNETICS/RANGERTONE (m)—C-93  
PACIFIC RECORDERS & EQUIPMENT CORP. (m)—C-94  
SATELLITE SYSTEMS OF BREVARD (r)—C-99  
SONO-MAG CORP. (m & d & r)—C-100

**0710-2040**

—stereo

FIDELIPAC CORP. (m)—C-81  
FUTURE PRODUCTIONS INC. (m)—C-82  
3M BROADCASTING PRODUCTS DIVISION (m)—C-92  
SATELLITE SYSTEMS OF BREVARD (r)—C-99  
SONO-MAG CORP. (m & d & r)—C-100

**0710-2060**

—winding equipment

AUDICO INC. (m)—C-71  
BROADCAST ELECTRONICS INC. (d)—C-73  
FUTURE PRODUCTIONS INC. (m)—C-82  
3M BROADCASTING PRODUCTS DIVISION (m)—C-92

**0710-2080****Converters**

VICTOR DUNCAN INC. (d)—C-79  
HEWLETT-PACKARD CO. (m)—C-84  
MEI ELECTRONICS INC. (m)—C-91

**0710-2100****Cart Players/Recorders**

BROADCAST ELECTRONICS INC. (m)—C-73  
BSW (d)—C-74  
COMWEST (d)—C-77  
VICTOR DUNCAN INC. (d)—C-79  
FIDELIPAC CORP. (m)—C-81  
HOLZBERG INC. (d)—C-85  
INTERNATIONAL TAPETRONICS CORP./3M (m)—C-86  
LAKE SYSTEMS CORP. (d)—C-88  
LINES VIDEO SYSTEMS (d)—C-89  
MACKENZIE LABORATORIES INC. (m)—C-90  
3M BROADCASTING PRODUCTS DIVISION (m)—C-92  
3M CO. (Broadcast & Related Products Div.) (m)—C-92

## STUDIO EQUIPMENT & SUPPLIES—0700

OTARI CORP. (m)—C-94  
PACIFIC RECORDERS & EQUIPMENT CORP. (m)—C-94  
RADIO RESOURCES INC. (d)—C-97  
SONO-MAG CORP. (m & d & r)—C-100  
TELCO AMERICAN (m)—C-102  
VAUGHN COMMUNICATIONS GROUP (d & r)—C-106

### 0710-2120

#### —dual/triple deck

FIDELIPAC CORP. (m)—C-81  
HARRIS CORP. (Broadcast Division) (d)—C-84  
INTERNATIONAL TAPETRONICS CORP./3M (m)—C-86  
3M CO. (Broadcast & Related Products Div.) (m)—C-92  
SONO-MAG CORP. (m & d & r)—C-100

### 0710-2140

#### —multideck

BROADCAST ELECTRONICS INC. (m & r)—C-73  
FIDELIPAC CORP. (m)—C-81  
IGM COMMUNICATIONS (m)—C-85  
INTERNATIONAL TAPETRONICS CORP./3M (m)—C-86  
MACKENZIE LABORATORIES INC. (m)—C-90  
3M CO. (Broadcast & Related Products Div.) (m)—C-92  
SONO-MAG CORP. (m & d & r)—C-100

### 0710-2160

#### —phase control matrixing

FIDELIPAC CORP. (m)—C-81

### 0710-2180

#### —single deck

BROADCAST ELECTRONICS INC. (m & r)—C-73  
FIDELIPAC CORP. (m)—C-81  
INTERNATIONAL TAPETRONICS CORP./3M (m)—C-86  
MACKENZIE LABORATORIES INC. (m)—C-90  
OTARI CORP. (m)—C-94  
SONO-MAG CORP. (m & d & r)—C-100

### 0710-2200

#### —time delay

MICRO-TRAK CORP. (d)—C-91

### 0710-2210

**Cartridges, Phono** (see Disc Playing Equipment in this category)

### 0710-2220

#### Cassette Players/Recorders

AUDIO-TECHNICA U. S. INC. (m)—C-71  
BSW (d)—C-74  
THE CAMERA MART INC. (d & r)—C-74  
VICTOR DUNCAN INC. (d)—C-79  
HOLZBERG INC. (d)—C-85  
ITERA/BELMOOR (m)—C-86  
KINTRONIC LABORATORIES INC. (d)—C-87  
LAKE SYSTEMS CORP. (d)—C-88  
LANDY ASSOCIATES INC. (d)—C-88  
MICRO-TRAK CORP. (d)—C-91  
PACIFIC RECORDERS & EQUIPMENT CORP. (d)—C-94  
PEIRCE-PHELPS INC. (d)—C-95  
RADIO RESOURCES INC. (d)—C-97

SHARP ELECTRONICS CORP., PROFESSIONAL PRODUCTS DIV. (m)—C-99  
SONY PROFESSIONAL AUDIO (m)—C-100  
STUDER REVOX AMERICA INC. (m)—C-101  
TOWNSEND BROADCAST SYSTEMS INC. (d)—C-105  
VAUGHN COMMUNICATIONS GROUP (d & r)—C-106

### 0710-2240

#### —dual deck

ITERA/BELMOOR (m)—C-86  
KINTRONIC LABORATORIES INC. (d)—C-87  
MICRO-TRAK CORP. (d)—C-91  
TAPE-ATHON CORP. (m)—C-102

### 0710-2260

#### —duplication machine

FUTURE PRODUCTIONS INC. (m)—C-82  
INOVONICS INC. (m)—C-86  
OTARI CORP. (m)—C-94

### 0710-2280

#### —multiple deck

MICRO-TRAK CORP. (d)—C-91  
TAPE-ATHON CORP. (m)—C-102

### 0710-2300

#### —single deck

HOWE TECHNOLOGIES CORP. (m)—C-85  
MICRO-TRAK CORP. (d)—C-91  
SHARP ELECTRONICS CORP., PROFESSIONAL PRODUCTS DIV. (m)—C-99  
STUDER REVOX AMERICA INC. (m)—C-101  
TAPE-ATHON CORP. (m)—C-102

### 0710-2320

#### Consoles

ADM TECHNOLOGY INC. (m)—C-67  
AMCO ENGINEERING CO. (m)—C-68  
AMS INDUSTRIES INC. (AMS-CALREC) (m & d & r)—C-69  
AUTOGRAM CORP. (m)—C-71  
BROADCAST AUTOMATION INC. (d & r)—C-73  
BROADCAST ELECTRONICS INC. (m)—C-73  
BSW (d)—C-74  
COMWEST (d)—C-77  
CONNECTRONICS CORP. (d)—C-77  
VICTOR DUNCAN INC. (d)—C-79  
EMCOR PRODUCTS/CRENLO INC. (m)—C-81  
HALLIKAINEN & FRIENDS INC. (m)—C-84  
HARRIS CORP. (Broadcast Division) (m)—C-84  
HARRISON SYSTEMS INC. (m)—C-84  
HOLZBERG INC. (d)—C-85  
LAKE SYSTEMS CORP. (d)—C-88  
LANDY ASSOCIATES INC. (d)—C-88  
LOGITEK (m)—C-89  
MICRO-TRAK CORP. (m)—C-91  
MULTI-TRACK MAGNETICS/RANGERTONE (d)—C-93  
NEOTEK CORP. (m)—C-93  
PACIFIC RECORDERS & EQUIPMENT CORP. (m)—C-94  
PALTEX (m)—C-95  
PANASONIC INDUSTRIAL CO. (m)—C-95  
PEIRCE-PHELPS INC. (d)—C-95  
QUALITY VIDEO SUPPLY CORP. (d)—C-97  
QUANTUM AUDIO LABS INC. (m)—C-97  
RADIO RESOURCES INC. (d)—C-97  
RUSSCO ELECTRONICS MANUFACTURING INC. (m)—C-98  
SHURE BROTHERS INC. (m)—C-99  
SOLID STATE LOGIC INC. (m & d)—C-100  
SONY COMMUNICATIONS PRODUCTS CO. (m)—C-100

SONY PROFESSIONAL AUDIO (m)—C-100  
SOUNDTRACS (d & r)—C-100  
STANTRON UNIT OF ZERO CORP. (m)—C-101  
STUDER REVOX AMERICA INC. (m)—C-101  
TOWNSEND BROADCAST SYSTEMS INC. (d)—C-105  
VAUGHN COMMUNICATIONS GROUP (d & r)—C-106  
WARD-BECK SYSTEMS LTD. (m)—C-108  
WHEATSTONE CORP. (m)—C-108

### 0710-2340

#### —automated

ADM TECHNOLOGY INC. (m)—C-67  
AMS INDUSTRIES INC. (AMS-CALREC) (m & d & r)—C-69  
AUTOGRAM CORP. (m)—C-71  
HARRISON SYSTEMS INC. (m)—C-84  
KINTRONIC LABORATORIES INC. (d)—C-87  
LOGITEK (m)—C-89  
SHURE BROTHERS INC. (m)—C-99  
SOLID STATE LOGIC INC. (m & d)—C-100  
SONY PROFESSIONAL AUDIO (m)—C-100  
SOUNDTRACS (d & r)—C-100  
STUDER REVOX AMERICA INC. (m)—C-101

### 0710-2360

#### —mic mixers (1 output)

ADM TECHNOLOGY INC. (m)—C-67  
BEYER DYNAMIC INC. (m & d & r)—C-72  
THE CAMERA MART INC. (d & r)—C-74  
GENERAL TELEVISION NETWORK (d & r)—C-83  
HARRISON SYSTEMS INC. (m)—C-84  
INTERNATIONAL NUCLEAR CORP. (m)—C-86  
PANASONIC INDUSTRIAL CO. (m)—C-95  
RUSSCO ELECTRONICS MANUFACTURING INC. (m)—C-98  
SHURE BROTHERS INC. (m)—C-99  
SOUNDTRACS (d & r)—C-100

### 0710-2380

#### —portable

ADM TECHNOLOGY INC. (m)—C-67  
AUDIO-TECHNICA U. S. INC. (m)—C-71  
COMREX CORP. (m)—C-77  
CONNECTRONICS CORP. (d)—C-77  
HAMMOND INDUSTRIES INC. (m)—C-84  
HARRISON SYSTEMS INC. (m)—C-84  
LOGITEK (m)—C-89  
MICRO-TRAK CORP. (m)—C-91  
PACIFIC RECORDERS & EQUIPMENT CORP. (m)—C-94  
RUSSCO ELECTRONICS MANUFACTURING INC. (m)—C-98  
SENNHEISER ELECTRONIC CORP. (m)—C-99  
SHURE BROTHERS INC. (m)—C-99  
SONY PROFESSIONAL AUDIO (m)—C-100  
SOUNDTRACS (d & r)—C-100  
STUDER REVOX AMERICA INC. (m)—C-101  
WARD-BECK SYSTEMS LTD. (m)—C-108

### 0710-2400

#### —studio (3+ outputs)—mono

ADM TECHNOLOGY INC. (m)—C-67  
AUTOGRAM CORP. (m)—C-71  
GENERAL TELEVISION NETWORK (d & r)—C-83  
HARRISON SYSTEMS INC. (m)—C-84  
INTERNATIONAL NUCLEAR CORP. (m)—C-86  
LOGITEK (m)—C-89  
MICRO-TRAK CORP. (m)—C-91  
PALTEX (m)—C-95  
PANASONIC INDUSTRIAL CO. (m)—C-95  
RUSSCO ELECTRONICS MANUFACTURING INC. (m)—C-98  
SOLID STATE LOGIC INC. (m & d)—C-100  
SOUNDTRACS (d & r)—C-100  
STUDER REVOX AMERICA INC. (m)—C-101

WARD-BECK SYSTEMS LTD. (m)—C-108  
WHEATSTONE CORP. (m)—C-108

### 0710-2420

#### —studio—stereo

ADM TECHNOLOGY INC. (m)—C-67  
AUTOGRAM CORP. (m)—C-71  
CIRCUIT RESEARCH LABS INC. (m)—C-76  
CONNECTRONICS CORP. (d)—C-77  
GENERAL TELEVISION NETWORK (d & r)—C-83  
HARRISON SYSTEMS INC. (m)—C-84  
HOWE TECHNOLOGIES CORP. (m)—C-85  
LOGITEK (m)—C-89  
MICRO-TRAK CORP. (m)—C-91  
PACIFIC RECORDERS & EQUIPMENT CORP. (m)—C-94  
PALTEX (m)—C-95  
PANASONIC INDUSTRIAL CO. (m)—C-95  
QUANTUM AUDIO LABS INC. (m)—C-97  
RUSSCO ELECTRONICS MANUFACTURING INC. (m)—C-98  
SOLID STATE LOGIC INC. (m & d)—C-100  
SONY PROFESSIONAL AUDIO (m)—C-100  
SOUNDTRACS (d & r)—C-100  
STUDER REVOX AMERICA INC. (m)—C-101  
WARD-BECK SYSTEMS LTD. (m)—C-108  
WHEATSTONE CORP. (m)—C-108

### 0710-2440

#### —TV audio

ADM TECHNOLOGY INC. (m)—C-67  
AUTOGRAM CORP. (m)—C-71  
CIRCUIT RESEARCH LABS INC. (m)—C-76  
GENERAL TELEVISION NETWORK (d & r)—C-83  
HALLIKAINEN & FRIENDS INC. (m)—C-84  
HARRISON SYSTEMS INC. (m)—C-84  
HOWE TECHNOLOGIES CORP. (m)—C-85  
INTERNATIONAL NUCLEAR CORP. (m)—C-86  
LOGITEK (m)—C-89  
MICRO-TRAK CORP. (m)—C-91  
MODULATION SCIENCES INC. (m)—C-92  
PACIFIC RECORDERS & EQUIPMENT CORP. (m)—C-94  
PALTEX (m)—C-95  
SENNHEISER ELECTRONIC CORP. (m)—C-99  
SOLID STATE LOGIC INC. (m & d)—C-100  
SONY PROFESSIONAL AUDIO (m)—C-100  
SOUNDTRACS (d & r)—C-100  
STUDER REVOX AMERICA INC. (m)—C-101  
WARD-BECK SYSTEMS LTD. (m)—C-108  
WHEATSTONE CORP. (m)—C-108

### 0710-2460

#### Decoders—stereo

BELAR ELECTRONICS LABORATORY INC. (m)—C-72  
BENCHMARK MEDIA SYSTEMS (m)—C-72  
COMPREHENSIVE VIDEO SUPPLY CORP. (d)—C-77  
VICTOR DUNCAN INC. (d)—C-79  
KAHN COMMUNICATIONS INC. (m)—C-87  
MODULATION SCIENCES INC. (m)—C-92  
SATELLITE SIGNALS INC. (d)—C-99  
SATELLITE SYSTEMS OF BREVARD (r)—C-99  
T.F.T. INC. (m)—C-104  
VAUGHN COMMUNICATIONS GROUP (d & r)—C-106

### 0710-2480

#### Delay, Audio Tape

VICTOR DUNCAN INC. (d)—C-79  
FIDELIPAC CORP. (m)—C-81  
JAMES GRUNDER & ASSOCIATES INC. (d)—C-84  
HARRIS CORP. (Broadcast Division) (d)—C-84

INTERNATIONAL TAPETRONICS CORP./3M  
(m)—C-86

**0710-2500****Delay Lines, Audio**

ADVANCED MUSIC SYSTEMS (m & d & r)—C-67  
ALLEN AVIONICS INC. (m)—C-88  
AMS INDUSTRIES INC. (AMS-CALREC) (m & d & r)—C-69  
VICTOR DUNCAN INC. (d)—C-79  
HARRIS CORP. (Broadcast Division) (d)—C-84  
LEXICON INC. (m)—C-89  
PEIRCE-PHELPS INC. (d)—C-95  
VAUGHN COMMUNICATIONS GROUP (d & r)—C-106

**0710-2520****Delay Machines, Talk Show**

BSW (d)—C-74  
VICTOR DUNCAN INC. (d)—C-79  
HARRIS CORP. (Broadcast Division) (d)—C-84  
HOLZBERG INC. (d)—C-85  
INTERNATIONAL TAPETRONICS CORP./3M (m)—C-86  
RADIO RESOURCES INC. (d)—C-97

**0710-2540****Digital Audio Recorders**

ADVANCED MUSIC SYSTEMS (m & d & r)—C-67  
AMS INDUSTRIES INC. (AMS-CALREC) (m & d & r)—C-69  
AUDICHRON (m)—C-71  
BROADCAST ELECTRONICS INC. (m & r)—C-73  
BSW (d)—C-74  
VICTOR DUNCAN INC. (d)—C-79  
FAIRLIGHT INSTRUMENTS INC. (m & d)—C-81  
HARRIS CORP. (Broadcast Division) (d)—C-84  
INTERNATIONAL TAPETRONICS CORP./3M (m)—C-86  
LAKE SYSTEMS CORP. (d)—C-88  
LEXICON INC. (m)—C-89  
MEI ELECTRONICS INC. (m)—C-91  
NEW ENGLAND DIGITAL (m & d)—C-93  
PANASONIC INDUSTRIAL CO. (m)—C-95  
PEIRCE-PHELPS INC. (d)—C-95  
SHAFF ELECTRONICS CORP., PROFESSIONAL PRODUCTS DIV. (m)—C-99  
SONY COMMUNICATIONS PRODUCTS CO. (m)—C-100  
SONY PROFESSIONAL AUDIO (m)—C-100  
STUDER REVEX AMERICA INC. (m)—C-101

**0710-2560****Disc Playing Equipment**

BROADCAST ELECTRONICS INC. (d)—C-73  
VICTOR DUNCAN INC. (d)—C-79  
JAMES GRUNDER & ASSOCIATES INC. (d)—C-84  
HARRIS CORP. (Broadcast Division) (d)—C-84  
MICRO-TRAK CORP. (m)—C-91  
OPTICAL DISC CORP. (m)—C-94  
PEIRCE-PHELPS INC. (d)—C-95  
SHARP ELECTRONICS CORP., PROFESSIONAL PRODUCTS DIV. (m)—C-99  
SHURE BROTHERS INC. (m)—C-99  
SONO-MAG CORP. (m & d)—C-100  
SONY COMMUNICATIONS PRODUCTS CO. (m)—C-100

**0710-2580****—complete disc playing consoles**

MICRO-TRAK CORP. (m)—C-91

**0710-2600****—phone cartridges**

AUDIO-TECHNICA U. S. INC. (m)—C-71  
MICRO-TRAK CORP. (d)—C-91  
SHURE BROTHERS INC. (m)—C-99  
STANTON MAGNETICS INC. (m)—C-101

**0710-2610****—phone preamps (See Amplifiers in this category)****0710-2620****—pickup arms**

HAMMOND INDUSTRIES INC. (m)—C-84  
MICRO-TRAK CORP. (m)—C-91

**0710-2640****—record cleaning, care**

AUDIO-TECHNICA U. S. INC. (m)—C-71  
JAMES GRUNDER & ASSOCIATES INC. (d)—C-84  
HAMMOND INDUSTRIES INC. (m)—C-84  
ITERA/BELMOOR (m)—C-86  
STANTON MAGNETICS INC. (m)—C-101

**0710-2660****—turntables**

JAMES GRUNDER & ASSOCIATES INC. (d)—C-84  
HAMMOND INDUSTRIES INC. (m)—C-84  
MICRO-TRAK CORP. (d)—C-91

**0710-2680****EBS Two-Tone Systems**

BSW (d)—C-74  
COMWEST (d)—C-77  
VICTOR DUNCAN INC. (d)—C-79  
GORMAN-REDLICH MANUFACTURING CO. (m)—C-83  
JAMES GRUNDER & ASSOCIATES INC. (d)—C-84  
HOLZBERG INC. (d)—C-85  
INTERNATIONAL NUCLEAR CORP. (m)—C-86  
JOHNSON ELECTRONICS INC. (m)—C-87  
TELCO AMERICAN (m & d)—C-102  
T.F.T. INC. (m)—C-104  
TOWNSEND BROADCAST SYSTEMS INC. (d)—C-105

**0710-2700****Editing Equipment**

ADAMS-SMITH (m)—C-67  
AMS INDUSTRIES INC. (AMS-CALREC) (m & d & r)—C-69  
BCS (d)—C-72  
CIPHER DIGITAL INC. (m)—C-76  
VICTOR DUNCAN INC. (d)—C-79  
GRAY ENGINEERING LABORATORIES INC. (m)—C-83  
JAMES GRUNDER & ASSOCIATES INC. (d)—C-84  
HARRIS CORP. (Broadcast Division) (d)—C-84  
LAKE SYSTEMS CORP. (d)—C-88  
PEIRCE-PHELPS INC. (d)—C-95  
SONY PROFESSIONAL AUDIO (m)—C-100  
TEK MEDIA SUPPLY CO. (d)—C-102

**0710-2720****—digital audio editors**

ADVANCED MUSIC SYSTEMS (m & d & r)—C-67  
AMS INDUSTRIES INC. (AMS-CALREC) (m & d & r)—C-69  
CIPHER DIGITAL INC. (m)—C-76  
CMX CORP. (m)—C-76  
FAIRLIGHT INSTRUMENTS INC. (m & d)—C-81  
SOLID STATE LOGIC INC. (m & d)—C-100  
SONY PROFESSIONAL AUDIO (m)—C-100  
STUDER REVEX AMERICA INC. (m)—C-101

**0710-2740****—electronic editors**

ADAMS-SMITH (m)—C-67  
ADVANCED MUSIC SYSTEMS (m & d & r)—C-67  
AMS INDUSTRIES INC. (AMS-CALREC) (m & d & r)—C-69  
CIPHER DIGITAL INC. (m)—C-76  
CMX CORP. (m)—C-76  
GENERAL TELEVISION NETWORK (d & r)—C-83

**0710-2760****—SMPTE time code synchronizers**

ADAMS-SMITH (m)—C-67  
ADVANCED MUSIC SYSTEMS (m & d & r)—C-67  
AMS INDUSTRIES INC. (AMS-CALREC) (m & d & r)—C-69  
CIPHER DIGITAL INC. (m)—C-76  
EVERTS MICROSYSTEMS (m)—C-81  
FUTURE PRODUCTIONS INC. (m)—C-82  
GENERAL TELEVISION NETWORK (d & r)—C-83  
MULTI-TRACK MAGNETICS/RANGERTONE (d)—C-93  
OTARI CORP. (m)—C-94  
SONY PROFESSIONAL AUDIO (m)—C-100  
STUDER REVEX AMERICA INC. (m)—C-101

**0710-2780****—splicing blocks, tape**

AUDICO INC. (d)—C-71  
BURLINGTON AUDIO/VIDEO TAPES INC. (d)—C-74  
FIDELIPAC CORP. (m)—C-81  
MAGNASYNC/MOVIOLA CORP. (d)—C-90  
MULTI-TRACK MAGNETICS/RANGERTONE (d)—C-93  
TEK MEDIA SUPPLY CO. (d)—C-102

**0710-2800****—editing systems**

ADAMS-SMITH (m)—C-67  
AMS INDUSTRIES INC. (AMS-CALREC) (m & d & r)—C-69  
THE CAMERA MART INC. (d)—C-74  
CIPHER DIGITAL INC. (m)—C-76  
CMX CORP. (m)—C-76  
FOR-A CORPORATION OF AMERICA (m)—C-82  
LEXICON INC. (m)—C-89  
STEENBECK INC. (m & d)—C-101  
STUDER REVEX AMERICA INC. (m)—C-101

**0710-2820****—editing systems—audio**

ADAMS-SMITH (m)—C-67  
ADM TECHNOLOGY INC. (m)—C-67  
AMS INDUSTRIES INC. (AMS-CALREC) (m & d & r)—C-69  
CMX CORP. (m)—C-76

LEXICON INC. (m)—C-89  
SOLID STATE LOGIC INC. (m & d)—C-100  
STUDER REVEX AMERICA INC. (m)—C-101

**0710-2830**

—editing systems—video (see Editing Systems, Video Equipment & Supplies 0770-2800)

**0710-2840****—editor**

ADAMS-SMITH (m)—C-67  
ADVANCED MUSIC SYSTEMS (m & d & r)—C-67  
AMS INDUSTRIES INC. (AMS-CALREC) (m & d & r)—C-69  
CMX CORP. (m)—C-76  
GENERAL TELEVISION NETWORK (d & r)—C-83  
JAMES GRUNDER & ASSOCIATES INC. (d)—C-84  
LEXICON INC. (m)—C-89  
TEK MEDIA SUPPLY CO. (d)—C-102

**0710-2860****—effects processing**

ADVANCED MUSIC SYSTEMS (m & d & r)—C-67  
AMS INDUSTRIES INC. (AMS-CALREC) (m & d & r)—C-69  
JAMES GRUNDER & ASSOCIATES INC. (d)—C-84  
LEXICON INC. (m)—C-89  
VALLEY INTERNATIONAL INC. (m)—C-106

**0710-2880****Encoders**

THE CAMERA MART INC. (d)—C-74  
CENTRAL DYNAMICS LTD. (m & r)—C-75  
CETEC VEGA (m)—C-76  
VICTOR DUNCAN INC. (d)—C-79  
GORMAN-REDLICH MANUFACTURING CO. (m)—C-83  
HOLZBERG INC. (d)—C-85  
MULTI-TRACK MAGNETICS/RANGERTONE (m)—C-93  
QUANTA CORP. (m)—C-97  
TELCO AMERICAN (m)—C-102

**0710-2900****—EBS**

GORMAN-REDLICH MANUFACTURING CO. (m)—C-83  
HARRIS CORP. (Broadcast Division) (d)—C-84  
HOLZBERG INC. (d)—C-85  
INTERNATIONAL NUCLEAR CORP. (m)—C-86  
TELCO AMERICAN (m)—C-102  
T.F.T. INC. (m)—C-104

**0710-2920****—tone**

CETEC VEGA (m)—C-76  
CHANNELMATIC INC. (m)—C-76  
GORMAN-REDLICH MANUFACTURING CO. (m)—C-83  
HARRIS CORP. (Broadcast Division) (d)—C-84

**0710-2940****Enhancers, Stereo Phase**

THE CAMERA MART INC. (d)—C-74  
CIRCUIT RESEARCH LABS INC. (m)—C-76

## STUDIO EQUIPMENT & SUPPLIES—0700

VICTOR DUNCAN INC. (d)—C-79  
HOLZBERG INC. (d)—C-85  
TOWNSEND BROADCAST SYSTEMS INC.  
(d)—C-105

### 0710-2960 Equalizers

ADM TECHNOLOGY INC. (m)—C-67  
ALLEN AVIONICS INC. (m)—C-68  
BSM SYSTEMS INC. (m & d)—C-73  
THE CAMERA MART INC. (d)—C-74  
VICTOR DUNCAN INC. (d)—C-79  
HOLZBERG INC. (d)—C-85  
LAKE SYSTEMS CORP. (d)—C-88  
MICRO-TRAK CORP. (d)—C-91  
ORBAN ASSOCIATES INC. (m)—C-94  
PEIRCE-PHELPS INC. (d)—C-95  
TOA ELECTRONICS INC. (m)—C-104  
VALLEY INTERNATIONAL INC. (m)—C-106

### 0710-2980 —audio

ADM TECHNOLOGY INC. (m)—C-67  
ALLEN AVIONICS INC. (m)—C-68  
BSM SYSTEMS INC. (m & d)—C-73  
CIRCUIT RESEARCH LABS INC. (m)—C-76  
MICRO-TRAK CORP. (d)—C-91  
ORBAN ASSOCIATES INC. (m)—C-94  
PACIFIC RECORDERS & EQUIPMENT CORP.  
(m)—C-94  
VALLEY INTERNATIONAL INC. (m)—C-106

### 0710-3000 —vertical aperture

THOMSON-CSF BROADCAST INC. (m)—C-104

### 0710-3020 Exciters

BROADCAST ELECTRONICS INC. (m)—C-73  
BSW (d)—C-74  
THE CAMERA MART INC. (d)—C-74  
COMWEST (d)—C-77  
VICTOR DUNCAN INC. (d)—C-79  
FM SYSTEMS INC. (m & d)—C-82  
GLOBAL SYSTEMS CORP. (m)—C-83  
HARRIS CORP. (Broadcast Division)  
(m)—C-84  
HOLZBERG INC. (d)—C-85  
RADIO RESOURCES INC. (d)—C-97  
ROHDE & SCHWARZ POLARAD INC.  
(m)—C-98

### 0710-3040 —AM

CIRCUIT RESEARCH LABS INC. (m)—C-76  
CONTINENTAL ELECTRONICS (m)—C-77  
GLOBAL SYSTEMS CORP. (m)—C-83  
KAHN COMMUNICATIONS INC. (m)—C-87

### 0710-3060 —AM stereo

CIRCUIT RESEARCH LABS INC. (m)—C-76  
CONTINENTAL ELECTRONICS (d)—C-77  
GLOBAL SYSTEMS CORP. (m)—C-83  
KAHN COMMUNICATIONS INC. (m)—C-87

### 0710-3080 —FM

CIRCUIT RESEARCH LABS INC. (m)—C-76  
CONTINENTAL ELECTRONICS (m)—C-77  
ROHDE & SCHWARZ POLARAD INC.  
(m)—C-98

### 0710-3100 —FM stereo

BSW (d)—C-74  
CIRCUIT RESEARCH LABS INC. (m)—C-76  
CONTINENTAL ELECTRONICS (m)—C-77  
FM SYSTEMS INC. (m & d)—C-82  
ROHDE & SCHWARZ POLARAD INC.  
(m)—C-98

### 0710-3120 —SCA

BSW (d)—C-74  
CIRCUIT RESEARCH LABS INC. (m)—C-76  
CONTINENTAL ELECTRONICS (d)—C-77  
ROHDE & SCHWARZ POLARAD INC.  
(m)—C-98  
TOA ELECTRONICS INC. (m)—C-104

### 0710-3140 Generators

ADAMS-SMITH (m)—C-67  
BROADCAST ELECTRONICS INC. (m)—C-73  
CETEC VEGA (m)—C-76  
VICTOR DUNCAN INC. (d)—C-79  
GLOBAL SYSTEMS CORP. (m)—C-83  
HEWLETT-PACKARD CO. (m)—C-84  
HOLZBERG INC. (d)—C-85  
MODULATION SCIENCES INC. (m)—C-92  
MULTI-TRACK MAGNETICS/RANGERTONE  
(m)—C-93  
ROHDE & SCHWARZ POLARAD INC.  
(m)—C-98  
TOWNSEND BROADCAST SYSTEMS INC.  
(d)—C-105  
WAVETEK RF PRODUCTS INC. (m)—C-108

### 0710-3160 —AF

ATLAS/SOUNDOLIER (m)—C-71  
CETEC VEGA (m)—C-76  
HARRIS CORP. (Broadcast Division)  
(d)—C-84  
ROHDE & SCHWARZ POLARAD INC.  
(m)—C-98  
WAVETEK RF PRODUCTS INC. (m)—C-108

### 0710-3180 —subcarrier, FM

COMWEST (d)—C-77  
CONTINENTAL ELECTRONICS (d)—C-77  
FM SYSTEMS INC. (m & d)—C-82  
GLOBAL SYSTEMS CORP. (m)—C-83  
HARRIS CORP. (Broadcast Division)  
(d)—C-84  
MODULATION SCIENCES INC. (m)—C-92  
MOSELEY ASSOCIATES INC. (m)—C-92  
SYNCHRONOUS COMMUNICATIONS INC.  
(m)—C-102  
T.F.T. INC. (m)—C-104  
WEGENER COMMUNICATIONS INC.  
(m)—C-108

### 0710-3200 Headphones

AKG ACOUSTICS INC. (d)—C-67  
ALLIED ELECTRONICS (a div. of Digitech Inc.)  
(d)—C-68  
AUDIO-TECHNICA U. S. INC. (m)—C-71  
BEYER DYNAMIC INC. (m & d & r)—C-72  
BROADCAST ELECTRONICS INC. (d)—C-73  
THE CAMERA MART INC. (d)—C-74  
COMPREHENSIVE VIDEO SUPPLY CORP.  
(d)—C-77  
VICTOR DUNCAN INC. (d)—C-79  
G. C. ELECTRONICS CO. (m)—C-82  
HOLZBERG INC. (d)—C-85

ITERA/BELMOOR (m)—C-86  
LINES VIDEO SYSTEMS (d)—C-89  
MAGNASYNC/MOVIOLA CORP. (d)—C-90  
PEIRCE-PHELPS INC. (d)—C-95  
QUALITY VIDEO SUPPLY CORP. (d)—C-97  
RADIO RESOURCES INC. (d)—C-97  
ROH/ANCHOR AUDIO (s)—C-98  
SENNHEISER ELECTRONIC CORP. (m)—C-99  
SHURE BROTHERS INC. (m)—C-99  
SWINTEK ENTERPRISES INC. (m)—C-102  
TELEVISION EQUIPMENT ASSOCIATES INC.  
(m)—C-103  
TELEX COMMUNICATIONS INC. (m)—C-103

### 0710-3220 —announcers earpiece

AUDIO-TECHNICA U. S. INC. (m)—C-71  
BEYER DYNAMIC INC. (m & d & r)—C-72  
HARRIS CORP. (Broadcast Division)  
(d)—C-84  
ROH/ANCHOR AUDIO (s)—C-98  
STANTON MAGNETICS INC. (m)—C-101  
TELEX COMMUNICATIONS INC. (m)—C-103

### 0710-3240 —mono

AKG ACOUSTICS INC. (d)—C-67  
AUDIO-TECHNICA U. S. INC. (m)—C-71  
BEYER DYNAMIC INC. (m & d & r)—C-72  
ALAN GORDON ENTERPRISES INC. (d)—C-83  
HARRIS CORP. (Broadcast Division)  
(d)—C-84  
ITERA/BELMOOR (m)—C-86  
TELEVISION EQUIPMENT ASSOCIATES INC.  
(m)—C-103  
TELEX COMMUNICATIONS INC. (m)—C-103  
TVI (d)—C-105

### 0710-3260 —stereo

AKG ACOUSTICS INC. (d)—C-67  
AUDIO-TECHNICA U. S. INC. (m)—C-71  
BEYER DYNAMIC INC. (m & d & r)—C-72  
G. C. ELECTRONICS CO. (m)—C-82  
ALAN GORDON ENTERPRISES INC. (d)—C-83  
HARRIS CORP. (Broadcast Division)  
(d)—C-84  
ITERA/BELMOOR (m)—C-86  
SENNHEISER ELECTRONIC CORP. (m)—C-99  
STANTON MAGNETICS INC. (m)—C-101  
TELEVISION EQUIPMENT ASSOCIATES INC.  
(m)—C-103  
TELEX COMMUNICATIONS INC. (m)—C-103  
TVI (d)—C-105

### 0710-3280 —headphones with announcers mike

AKG ACOUSTICS INC. (d)—C-67  
AUDIO-TECHNICA U. S. INC. (m)—C-71  
BEYER DYNAMIC INC. (m & d & r)—C-72  
HAMMOND INDUSTRIES INC. (d)—C-84  
ROH/ANCHOR AUDIO (s)—C-98  
SENNHEISER ELECTRONIC CORP. (m)—C-99  
SHURE BROTHERS INC. (m)—C-99  
TELEVISION EQUIPMENT ASSOCIATES INC.  
(m)—C-103  
TELEX COMMUNICATIONS INC. (m)—C-103  
TVI (d)—C-105

### 0710-3300 Heads, Audio & Accessories

AVSC INC. (m & d)—C-72  
BROADCAST ELECTRONICS INC. (d)—C-73  
BSW (d)—C-74  
THE CAMERA MART INC. (d)—C-74  
CMC TECHNOLOGY (m)—C-76

VICTOR DUNCAN INC. (d)—C-79  
GENEVA GROUP OF COS. INC. (m)—C-83  
HOLZBERG INC. (d)—C-85  
NORTRONICS CO. INC. (m)—C-94  
OTARI CORP. (m)—C-94  
QUALITY VIDEO SUPPLY CORP. (d)—C-97  
RMS ELECTRONICS INC./CATV DIVISION  
(m)—C-98  
TABER MANUFACTURING & ENGINEERING  
CO. (m & d)—C-102

### 0710-3320 —alignment gauges

FIDELIPAC CORP. (m)—C-81

### 0710-3360 —cleaners

AVSC INC. (d)—C-72  
G. C. ELECTRONICS CO. (m)—C-82  
GENEVA GROUP OF COS. INC. (m)—C-83  
HOLT LLOYD CORP./LPS PRODUCTS  
(m)—C-85  
LIBERTY INDUSTRIES INC. (m & d)—C-89  
RMS ELECTRONICS INC./CATV DIVISION  
(m)—C-98  
TABER MANUFACTURING & ENGINEERING  
CO. (d)—C-102  
TEK MEDIA SUPPLY CO. (d)—C-102

### 0710-3380 —degaussers

AUDIO-TECHNICA U. S. INC. (m)—C-71  
AVSC INC. (m & d)—C-72  
GARNER INDUSTRIES (m)—C-82  
G. C. ELECTRONICS CO. (m)—C-82  
GENEVA GROUP OF COS. INC. (m)—C-83  
TABER MANUFACTURING & ENGINEERING  
CO. (m & d)—C-102  
TEK MEDIA SUPPLY CO. (d)—C-102

### 0710-3400 —eraser

AVSC INC. (m & d)—C-72  
GENEVA GROUP OF COS. INC. (m)—C-83  
NORTRONICS CO. INC. (m)—C-94  
OTARI CORP. (m)—C-94  
TABER MANUFACTURING & ENGINEERING  
CO. (m & d)—C-102

### 0710-3420 —film stripe

BURLINGTON AUDIO/VIDEO TAPES INC.  
(d)—C-74  
NORTRONICS CO. INC. (m)—C-94

### 0710-3440 —playback

AVSC INC. (m & d)—C-72  
NORTRONICS CO. INC. (m)—C-94  
OTARI CORP. (m)—C-94  
TABER MANUFACTURING & ENGINEERING  
CO. (m & d)—C-102

### 0710-3460 —rebuilt

NORTRONICS CO. INC. (m)—C-94



**0710-3480**

—record

AV&E INC. (m & d)—C-72  
 NORTRONICS CO. INC. (m)—C-94  
 OTARI CORP. (m)—C-84  
 TABER MANUFACTURING & ENGINEERING CO. (m & d)—C-102

**0710-3500**

—replacement

AV&E INC. (m & d)—C-72  
 NORTRONICS CO. INC. (m)—C-94  
 OTARI CORP. (m)—C-94  
 TABER MANUFACTURING & ENGINEERING CO. (m & d)—C-102

**0710-3520****Intercom Systems**

A. F. ASSOCIATES INC. (d)—C-67  
 ATLAS/SOUNDOLIER (m)—C-71  
 THE CAMERA MART INC. (d)—C-74  
 CETEC VEGA (m)—C-76  
 COMPREHENSIVE VIDEO SUPPLY CORP. (d)—C-77  
 VICTOR DUNCAN INC. (d)—C-79  
 HM ELECTRONICS INC. (m)—C-84  
 HOLZBERG INC. (d)—C-85  
 IMMAD BROADCAST SERVICES (r)—C-85  
 LINES VIDEO SYSTEMS (d)—C-89  
 PACIFIC RECORDERS & EQUIPMENT CORP. (d)—C-94  
 PESA AMERICA INC. (m)—C-95  
 QUALITY VIDEO SUPPLY CORP. (d)—C-97  
 ROY/ANCHOR AUDIO (s)—C-98  
 STEINBERG ELECTRONICS INC. (d)—C-101  
 SWINTEK ENTERPRISES INC. (m)—C-102  
 TELEVISION EQUIPMENT ASSOCIATES INC. (m)—C-103  
 TELEX COMMUNICATIONS INC. (m)—C-103  
 TOA ELECTRONICS INC. (m)—C-104  
 TOWNSEND BROADCAST SYSTEMS INC. (d)—C-105  
 TVI (d)—C-105  
 WARD-BECK SYSTEMS LTD. (m)—C-108

**0710-3540**

—hardwired

ATLAS/SOUNDOLIER (m)—C-71  
 HM ELECTRONICS INC. (m)—C-84  
 PACIFIC RECORDERS & EQUIPMENT CORP. (d)—C-94  
 PESA AMERICA INC. (m)—C-95  
 ROY/ANCHOR AUDIO (s)—C-98  
 RTS SYSTEMS INC. (m)—C-98  
 SWINTEK ENTERPRISES INC. (m)—C-102  
 TELEVISION EQUIPMENT ASSOCIATES INC. (m)—C-103  
 TVI (d)—C-105  
 WARD-BECK SYSTEMS LTD. (m)—C-108

**0710-3560**

—RF

CETEC VEGA (m)—C-76  
 COMREX CORP. (m)—C-77  
 HM ELECTRONICS INC. (m)—C-84  
 SWINTEK ENTERPRISES INC. (m)—C-102  
 TVI (d)—C-105

**0710-3580****Limiters/Compressors**

COMTEK INC. (m)—C-77  
 HARRIS CORP. (Broadcast Division) (d)—C-84

**0710-3660****Low Frequency Extenders**

COMREX CORP. (m)—C-77  
 VICTOR DUNCAN INC. (d)—C-79

**0710-3680****Meters**

DORROUGH ELECTRONICS (m)—C-79  
 VICTOR DUNCAN INC. (d)—C-79  
 HEWLETT-PACKARD CO. (m)—C-84

**0710-3700****Microphones & Accessories**

AKG ACOUSTICS INC. (d)—C-67  
 AMS INDUSTRIES INC. (AMS-CALREC) (m & d & r)—C-69  
 AUDIO-TECHNICA U. S. INC. (m)—C-71  
 AV&E INC. (d)—C-72  
 BCS (d)—C-72  
 BEYER DYNAMIC INC. (m & d & r)—C-72  
 BROADCAST ELECTRONICS INC. (d)—C-73  
 BRUEL & KJAER INSTRUMENTS INC. (m & d & r)—C-73  
 BSW (d)—C-74  
 THE CAMERA MART INC. (d)—C-74  
 CETEC VEGA (m)—C-76  
 COMMUNICATION MARKETING & CONSULTING LTD. (m)—C-77  
 COMPREHENSIVE VIDEO SUPPLY CORP. (d)—C-77  
 CROWN INTERNATIONAL INC. (m)—C-78  
 VICTOR DUNCAN INC. (d)—C-79  
 G. C. ELECTRONICS CO. (m)—C-82  
 HM ELECTRONICS INC. (m)—C-84  
 HOLZBERG INC. (d)—C-85  
 LAKE SYSTEMS CORP. (d)—C-88  
 LANDY ASSOCIATES INC. (d)—C-88  
 LINES VIDEO SYSTEMS (d)—C-89  
 MPSC VIDEO INDUSTRIES INC. (d)—C-93  
 MULTI-TRACK MAGNETICS/RANGERTONE (d)—C-93  
 PEIRCE-PHELPS INC. (d)—C-95  
 QUALITY VIDEO SUPPLY CORP. (d)—C-97  
 SENNHEISER ELECTRONIC CORP. (m)—C-99  
 SHARP ELECTRONICS CORP., PROFESSIONAL PRODUCTS DIV. (m)—C-99  
 SHURE BROTHERS INC. (m)—C-99  
 SONY COMMUNICATIONS PRODUCTS CO. (m)—C-100  
 SONY PROFESSIONAL AUDIO (m)—C-100  
 STEINBERG ELECTRONICS INC. (d)—C-101  
 TABER MANUFACTURING & ENGINEERING CO. (d)—C-102  
 TELEX COMMUNICATIONS INC. (m)—C-103  
 TEMTRON ELECTRONICS (d)—C-103  
 TOWNSEND BROADCAST SYSTEMS INC. (d)—C-105

**0710-3720**

—booms &amp; stands

AKG ACOUSTICS INC. (d)—C-67  
 AUDIO-TECHNICA U. S. INC. (m)—C-71  
 BEYER DYNAMIC INC. (m & d & r)—C-72  
 CINEMA PRODUCTS CORP. (m)—C-76  
 COMPREHENSIVE VIDEO SUPPLY CORP. (d)—C-77  
 G. C. ELECTRONICS CO. (m)—C-82  
 HARRIS CORP. (Broadcast Division) (d)—C-84  
 KARL HEITZ INC. (d)—C-84  
 MOLE-RICHARDSON CO. (m)—C-92  
 MULTI-TRACK MAGNETICS/RANGERTONE (d)—C-93  
 SHURE BROTHERS INC. (m)—C-99  
 TEMTRON ELECTRONICS (d)—C-103

**0710-3740**

—cable

ADAPT COMMUNICATION SUPPLY CO. INC. (d)—C-67  
 ALPHA WIRE CORP. (m)—C-68  
 AUDIO-TECHNICA U. S. INC. (m)—C-71  
 BELDEN ELECTRONIC WIRE & CABLE (m)—C-72  
 BEYER DYNAMIC INC. (d)—C-72  
 CANARE CABLE INC. (m & d)—C-75  
 CHESTER CABLE (m)—C-76  
 COMPREHENSIVE VIDEO SUPPLY CORP. (d)—C-77  
 ELECTRO-VOICE INC. (m)—C-81  
 HARRIS CORP. (Broadcast Division) (d)—C-84  
 HM ELECTRONICS INC. (m)—C-84  
 ITERA/BELMOOR (m)—C-86  
 SHURE BROTHERS INC. (m)—C-99  
 WIREWORKS CORP. (m)—C-110

**0710-3760**

—cable—reels

ADAPT COMMUNICATION SUPPLY CO. INC. (d)—C-67  
 BURLINGTON AUDIO/VIDEO TAPES INC. (d)—C-74  
 CANARE CABLE INC. (m & d)—C-75  
 WIREWORKS CORP. (m)—C-110

**0710-3780**

—dollies

DAVIS & SANFORD CO. INC. (m)—C-78

**0710-3820**

—microphones

AKG ACOUSTICS INC. (d)—C-67  
 ALLIED ELECTRONICS (a div. of Digitech Inc.) (d)—C-68  
 AMS INDUSTRIES INC. (AMS-CALREC) (m & d & r)—C-69  
 AUDIO-TECHNICA U. S. INC. (m)—C-71  
 AV&E INC. (d)—C-72  
 BEYER DYNAMIC INC. (m & d & r)—C-72  
 BRUEL & KJAER INSTRUMENTS INC. (m & d & r)—C-73  
 BSW (d)—C-74  
 CETEC VEGA (m)—C-76  
 COMPREHENSIVE VIDEO SUPPLY CORP. (d)—C-77  
 CROWN INTERNATIONAL INC. (m)—C-78  
 G. C. ELECTRONICS CO. (m)—C-82  
 ALAN GORDON ENTERPRISES INC. (d)—C-83  
 HARRIS CORP. (Broadcast Division) (d)—C-84  
 HM ELECTRONICS INC. (m)—C-84  
 MULTI-TRACK MAGNETICS/RANGERTONE (d)—C-93  
 RADIO RESOURCES INC. (d)—C-97  
 SENNHEISER ELECTRONIC CORP. (m)—C-99  
 SHARP ELECTRONICS CORP., PROFESSIONAL PRODUCTS DIV. (m)—C-99  
 SHURE BROTHERS INC. (m)—C-99  
 SONY PROFESSIONAL AUDIO (m)—C-100  
 STEINBERG ELECTRONICS INC. (d)—C-101  
 TABER MANUFACTURING & ENGINEERING CO. (d)—C-102  
 TELEX COMMUNICATIONS INC. (m)—C-103  
 TEMTRON ELECTRONICS (d)—C-103  
 TOA ELECTRONICS INC. (m)—C-104

**0710-3840**

—microphones—condenser

AKG ACOUSTICS INC. (d)—C-67  
 ALLIED ELECTRONICS (a div. of Digitech Inc.) (d)—C-68  
 AMS INDUSTRIES INC. (AMS-CALREC) (m & d & r)—C-69

AUDIO-TECHNICA U. S. INC. (m)—C-71  
 BEYER DYNAMIC INC. (m & d & r)—C-72  
 BRUEL & KJAER INSTRUMENTS INC. (m & d & r)—C-73  
 COMPREHENSIVE VIDEO SUPPLY CORP. (d)—C-77  
 CROWN INTERNATIONAL INC. (m)—C-78  
 dB COMMUNICATIONS INC. (d)—C-78  
 G. C. ELECTRONICS CO. (m)—C-82  
 ALAN GORDON ENTERPRISES INC. (d)—C-83  
 HM ELECTRONICS INC. (m)—C-84  
 SENNHEISER ELECTRONIC CORP. (m)—C-99  
 SHURE BROTHERS INC. (m)—C-99  
 SONY PROFESSIONAL AUDIO (m)—C-100  
 STEINBERG ELECTRONICS INC. (d)—C-101  
 TELEX COMMUNICATIONS INC. (m)—C-103  
 TEMTRON ELECTRONICS (d)—C-103  
 TOA ELECTRONICS INC. (m)—C-104

**0710-3860**

—microphones—dynamic

AKG ACOUSTICS INC. (d)—C-67  
 ALLIED ELECTRONICS (a div. of Digitech Inc.) (d)—C-68  
 AUDIO-TECHNICA U. S. INC. (m)—C-71  
 BEYER DYNAMIC INC. (m & d & r)—C-72  
 COMPREHENSIVE VIDEO SUPPLY CORP. (d)—C-77  
 ELECTRO-VOICE INC. (m)—C-81  
 G. C. ELECTRONICS CO. (m)—C-82  
 ALAN GORDON ENTERPRISES INC. (d)—C-83  
 HM ELECTRONICS INC. (m)—C-84  
 SENNHEISER ELECTRONIC CORP. (m)—C-99  
 SHARP ELECTRONICS CORP., PROFESSIONAL PRODUCTS DIV. (m)—C-99  
 SHURE BROTHERS INC. (m)—C-99  
 SONY PROFESSIONAL AUDIO (m)—C-100  
 STEINBERG ELECTRONICS INC. (d)—C-101  
 TELEX COMMUNICATIONS INC. (m)—C-103  
 TOA ELECTRONICS INC. (m)—C-104

**0710-3880**

—microphones—electret/condenser

AKG ACOUSTICS INC. (d)—C-67  
 ALLIED ELECTRONICS (a div. of Digitech Inc.) (d)—C-68  
 AUDIO-TECHNICA U. S. INC. (m)—C-71  
 BEYER DYNAMIC INC. (m & d & r)—C-72  
 BRUEL & KJAER INSTRUMENTS INC. (m & d & r)—C-73  
 COMPREHENSIVE VIDEO SUPPLY CORP. (d)—C-77  
 CROWN INTERNATIONAL INC. (m)—C-78  
 ELECTRO-VOICE INC. (m)—C-81  
 G. C. ELECTRONICS CO. (m)—C-82  
 ALAN GORDON ENTERPRISES INC. (d)—C-83  
 HM ELECTRONICS INC. (m)—C-84  
 SENNHEISER ELECTRONIC CORP. (m)—C-99  
 SHURE BROTHERS INC. (m)—C-99  
 SONY PROFESSIONAL AUDIO (m)—C-100  
 STEINBERG ELECTRONICS INC. (d)—C-101  
 TELEX COMMUNICATIONS INC. (m)—C-103

**0710-3900**

—microphones—hand held

AKG ACOUSTICS INC. (d)—C-67  
 ALLIED ELECTRONICS (a div. of Digitech Inc.) (d)—C-68  
 AMS INDUSTRIES INC. (AMS-CALREC) (m & d & r)—C-69  
 AUDIO-TECHNICA U. S. INC. (m)—C-71  
 BEYER DYNAMIC INC. (m & d & r)—C-72  
 BRUEL & KJAER INSTRUMENTS INC. (m & d & r)—C-73  
 CETEC VEGA (m)—C-76  
 COMPREHENSIVE VIDEO SUPPLY CORP. (d)—C-77  
 CROWN INTERNATIONAL INC. (m)—C-78  
 ELECTRO-VOICE INC. (m)—C-81  
 G. C. ELECTRONICS CO. (m)—C-82

## STUDIO EQUIPMENT & SUPPLIES—0700

ALAN GORDON ENTERPRISES INC. (d)—  
CHM ELECTRONICS INC. (m)—C-84  
SENNHEISER ELECTRONIC CORP. (m)—C-99  
SHARP ELECTRONICS CORP., PROFESSION-  
AL PRODUCTS DIV. (m)—C-99  
SHURE BROTHERS INC. (m)—C-99  
SONY PROFESSIONAL AUDIO (m)—C-100  
STEINBERG ELECTRONICS INC. (d)—C-101  
TELEX COMMUNICATIONS INC. (m)—C-103  
TEMTRON ELECTRONICS (d)—C-103

### 0710-3920

—microphones—lapel mike

AKG ACOUSTICS INC. (d)—C-67  
AUDIO-TECHNICA U. S. INC. (m)—C-71  
BEYER DYNAMIC INC. (m & d & r)—C-72  
CETEC VEGA (m)—C-76  
COMPREHENSIVE VIDEO SUPPLY CORP.  
(d)—C-77  
ELECTRO-VOICE INC. (m)—C-81  
G. C. ELECTRONICS CO. (m)—C-82  
ALAN GORDON ENTERPRISES INC. (d)—C-83  
HM ELECTRONICS INC. (m)—C-84  
SENNHEISER ELECTRONIC CORP. (m)—C-99  
SHURE BROTHERS INC. (m)—C-99  
SONY PROFESSIONAL AUDIO (d)—C-100  
STEINBERG ELECTRONICS INC. (d)—C-101  
TELEX COMMUNICATIONS INC. (m)—C-103

### 0710-3940

—microphones—lavaliere mike

AKG ACOUSTICS INC. (d)—C-67  
AUDIO-TECHNICA U. S. INC. (m)—C-71  
BEYER DYNAMIC INC. (m & d & r)—C-72  
CETEC VEGA (m)—C-76  
COMPREHENSIVE VIDEO SUPPLY CORP.  
(d)—C-77  
CROWN INTERNATIONAL INC. (m)—C-78  
ELECTRO-VOICE INC. (m)—C-81  
G. C. ELECTRONICS CO. (m)—C-82  
ALAN GORDON ENTERPRISES INC. (d)—C-83  
HM ELECTRONICS INC. (m)—C-84  
SENNHEISER ELECTRONIC CORP. (m)—C-99  
SHURE BROTHERS INC. (m)—C-99  
SONY PROFESSIONAL AUDIO (m)—C-100  
TELEX COMMUNICATIONS INC. (m)—C-103  
TEMTRON ELECTRONICS (d)—C-103

### 0710-3960

—microphones—modular, capsule

AKG ACOUSTICS INC. (d)—C-67  
AMS INDUSTRIES INC. (AMS-CALREC) (m &  
d & r)—C-69  
AUDIO-TECHNICA U. S. INC. (m)—C-71  
BEYER DYNAMIC INC. (m & d & r)—C-72  
BRUEL & KJAER INSTRUMENTS INC. (m &  
d & r)—C-73  
CROWN INTERNATIONAL INC. (m)—C-78  
ELECTRO-VOICE INC. (m)—C-81  
SENNHEISER ELECTRONIC CORP. (m)—C-99

### 0710-3980

—microphones—ps:abofic

AUDIO-TECHNICA U. S. INC. (m)—C-71

### 0710-4000

—microphones—PZM

AKG ACOUSTICS INC. (d)—C-67  
BEYER DYNAMIC INC. (m & d & r)—C-72  
CROWN INTERNATIONAL INC. (m)—C-78  
ALAN GORDON ENTERPRISES INC. (d)—C-83  
SHURE BROTHERS INC. (m)—C-99

### 0710-4020

—microphones—ribbon

BEYER DYNAMIC INC. (m & d & r)—C-72

### 0710-4040

—microphones—RF

BEYER DYNAMIC INC. (m & d & r)—C-72  
CETEC VEGA (m)—C-76  
COMTEK INC. (m)—C-77  
ALAN GORDON ENTERPRISES INC. (d)—C-83  
RF TECHNOLOGY INC. (m)—C-98  
SENNHEISER ELECTRONIC CORP. (m)—C-99  
SHURE BROTHERS INC. (m)—C-99  
SWINTEK ENTERPRISES INC. (m)—C-102

### 0710-4060

—microphones—shotgun

AKG ACOUSTICS INC. (d)—C-67  
AUDIO-TECHNICA U. S. INC. (m)—C-71  
BEYER DYNAMIC INC. (m & d & r)—C-72  
COMPREHENSIVE VIDEO SUPPLY CORP.  
(d)—C-77  
ELECTRO-VOICE INC. (m)—C-81  
ALAN GORDON ENTERPRISES INC. (d)—C-83  
SENNHEISER ELECTRONIC CORP. (m)—C-99  
SHURE BROTHERS INC. (m)—C-99  
SONY PROFESSIONAL AUDIO (m)—C-100  
STEINBERG ELECTRONICS INC. (d)—C-101  
SWINTEK ENTERPRISES INC. (m)—C-102  
TEMTRON ELECTRONICS (d)—C-103

### 0710-4080

—microphones—wireless

AKG ACOUSTICS INC. (d)—C-67  
BEYER DYNAMIC INC. (m & d & r)—C-72  
CETEC VEGA (m)—C-76  
COMPREHENSIVE VIDEO SUPPLY CORP.  
(d)—C-77  
ALAN GORDON ENTERPRISES INC. (d)—C-83  
HM ELECTRONICS INC. (m)—C-84  
RF TECHNOLOGY INC. (m)—C-98  
SENNHEISER ELECTRONIC CORP. (m)—C-99  
SHURE BROTHERS INC. (m)—C-99  
SONY PROFESSIONAL AUDIO (m)—C-100  
STEINBERG ELECTRONICS INC. (d)—C-101  
SWINTEK ENTERPRISES INC. (m)—C-102  
TELEX COMMUNICATIONS INC. (m)—C-103  
TEMTRON ELECTRONICS (d)—C-103

### 0710-4100

—mixers

ADM TECHNOLOGY INC. (m)—C-67  
AUDIO-TECHNICA U. S. INC. (m)—C-71  
BEYER DYNAMIC INC. (m & d & r)—C-72  
COMPREHENSIVE VIDEO SUPPLY CORP.  
(d)—C-77  
ELECTRO-VOICE INC. (m)—C-81  
G. C. ELECTRONICS CO. (m)—C-82  
ALAN GORDON ENTERPRISES INC. (d)—C-83  
HM ELECTRONICS INC. (m)—C-84  
PROTECH AUDIO CORP. (m)—C-96  
QUANTUM AUDIO LABS INC. (m)—C-97  
SHURE BROTHERS INC. (m)—C-99  
SOUNDTRACS (d & r)—C-100

### 0710-4120

—splitters

ADAPT COMMUNICATION SUPPLY CO. INC.  
(d)—C-67  
BENCHMARK MEDIA SYSTEMS (m)—C-72  
COMPREHENSIVE VIDEO SUPPLY CORP.  
(d)—C-77

### 0710-4140

Modulation Controllers

CIRCUIT RESEARCH LABS INC. (m)—C-76  
VICTOR DUNCAN INC. (d)—C-79  
INOVONICS INC. (m)—C-86  
KAHN COMMUNICATIONS INC. (m)—C-87  
MODULATION SCIENCES INC. (m)—C-92  
ORBAN ASSOCIATES INC. (m)—C-94  
ROHDE & SCHWARZ POLARAD INC.  
(m)—C-98  
TOWNSEND BROADCAST SYSTEMS INC.  
(d)—C-105

### 0710-4160

Modulation Density Processing  
Equipment

CIRCUIT RESEARCH LABS INC. (m)—C-76  
DORROUGH ELECTRONICS (m)—C-79  
VICTOR DUNCAN INC. (d)—C-79  
INOVONICS INC. (m)—C-86  
KAHN COMMUNICATIONS INC. (m)—C-87  
MODULATION SCIENCES INC. (m)—C-92  
ORBAN ASSOCIATES INC. (m)—C-94

### 0710-4240

—TV

QUALITY VIDEO SUPPLY CORP. (d)—C-97

### 0710-4260

Molding/Duct Systems-underwater

VICTOR DUNCAN INC. (d)—C-79

### 0710-4280

Monitors-Audio & RF

BELAR ELECTRONICS LABORATORY INC.  
(m)—C-72  
BIRD ELECTRONIC CORP. (m & d)—C-72  
BSW (d)—C-74  
COMMUNICATION MARKETING & CONSULT-  
ING LTD. (m)—C-77  
COMWEST (d)—C-77  
VICTOR DUNCAN INC. (d)—C-79  
HOLZBERG INC. (d)—C-85  
KAHN COMMUNICATIONS INC. (m)—C-87  
KINTRONIC LABORATORIES INC. (d)—C-87  
MODULATION SCIENCES INC. (m)—C-92  
ROH/ANCHOR AUDIO (m)—C-98  
ROHDE & SCHWARZ POLARAD INC.  
(m)—C-98  
T.F.T. INC. (m)—C-104  
VIDEOTEK INC. (m)—C-108

### 0710-4300

—AM system

BELAR ELECTRONICS LABORATORY INC.  
(m)—C-72  
GORMAN-REDLICH MANUFACTURING CO.  
(m)—C-83  
KAHN COMMUNICATIONS INC. (m)—C-87  
KINTRONIC LABORATORIES INC. (d)—C-87  
T.F.T. INC. (m)—C-104

### 0710-4320

—antenna

CHANNEL MASTER (m)—C-76  
GORMAN-REDLICH MANUFACTURING CO.  
(m)—C-83  
KINTRONIC LABORATORIES INC. (d)—C-87

### 0710-4340

—base current/ant sampling

GORMAN-REDLICH MANUFACTURING CO.  
(m)—C-83  
KINTRONIC LABORATORIES INC. (d)—C-87

### 0710-4360

—directional

BIRD ELECTRONIC CORP. (m & d)—C-72  
GORMAN-REDLICH MANUFACTURING CO.  
(m)—C-83  
KINTRONIC LABORATORIES INC. (d)—C-87

### 0710-4380

—frequency

BELAR ELECTRONICS LABORATORY INC.  
(m)—C-72  
BIRD ELECTRONIC CORP. (m & d)—C-72  
T.F.T. INC. (m)—C-104

### 0710-4400

—FM

BELAR ELECTRONICS LABORATORY INC.  
(m)—C-72  
ROHDE & SCHWARZ POLARAD INC.  
(m)—C-98  
T.F.T. INC. (m)—C-104

### 0710-4420

—modulation

BELAR ELECTRONICS LABORATORY INC.  
(m)—C-72  
KAHN COMMUNICATIONS INC. (m)—C-87  
MODULATION SCIENCES INC. (m)—C-92  
ROHDE & SCHWARZ POLARAD INC.  
(m)—C-98  
T.F.T. INC. (m)—C-104

### 0710-4440

—phase

GORMAN-REDLICH MANUFACTURING CO.  
(m)—C-83  
KINTEK INC. (m & d)—C-87  
KINTRONIC LABORATORIES INC. (d)—C-87

### 0710-4460

—power

BIRD ELECTRONIC CORP. (m & d)—C-72  
KINTRONIC LABORATORIES INC. (d)—C-87  
ROH/ANCHOR AUDIO (m)—C-98  
ROHDE & SCHWARZ POLARAD INC.  
(m)—C-98

### 0710-4480

—program

ROH/ANCHOR AUDIO (m)—C-98  
VIDEOTEK INC. (m)—C-108

### 0710-4500

—RF level

BELAR ELECTRONICS LABORATORY INC.  
(m)—C-72  
BIRD ELECTRONIC CORP. (m & d)—C-72  
NARDA MICROWAVE CORP. (m)—C-93  
WAVETEK RF PRODUCTS INC. (m)—C-108

0710-4520

—SCA

BELAR ELECTRONICS LABORATORY INC. (m)—C-72  
 JOHNSON ELECTRONICS INC. (m)—C-87  
 T.F.T. INC. (m)—C-104

0710-4540

—TV aural

BELAR ELECTRONICS LABORATORY INC. (m)—C-72  
 COMREX CORP. (m)—C-77  
 MODULATION SCIENCES INC. (m)—C-92  
 RCH/ANCHOR AUDIO (m)—C-98  
 RÖHDE & SCHWARZ POLARAD INC. (m)—C-98  
 T.F.T. INC. (m)—C-104

0710-4560

**Multicarrier Systems**

ARTEL COMMUNICATIONS CORP. (m)—C-70  
 MODULATION SCIENCES INC. (m)—C-92

0710-4600

**Networks**

SHURE BROTHERS INC. (m)—C-99  
 VALLEY INTERNATIONAL INC. (m)—C-106

0710-4620

—audio matching

BENCHMARK MEDIA SYSTEMS (m)—C-72  
 SHURE BROTHERS INC. (m)—C-99  
 VALLEY INTERNATIONAL INC. (m)—C-106

0710-4640

—mixing

BENCHMARK MEDIA SYSTEMS (m)—C-72

0710-4660

—phasing

KINTRONIC LABORATORIES INC. (m)—C-87

0710-4680

—RF matching

KINTRONIC LABORATORIES INC. (m)—C-87  
 SWINTEK ENTERPRISES INC. (m)—C-102  
 SWR INC. (m & d)—C-102  
 WAVETEK RF PRODUCTS INC. (m)—C-108

0710-4700

**Noise Reduction Equipment**

BCE (d)—C-72  
 CIRCUIT RESEARCH LABS INC. (m)—C-76  
 FM SYSTEMS INC. (m & d)—C-82  
 HOLZBERG INC. (d)—C-85  
 KINTEK INC. (m & d)—C-87  
 PACIFIC RECORDERS & EQUIPMENT CORP. (d)—C-94  
 RADIO RESOURCES INC. (d)—C-97  
 SYMETRIX INC. (m)—C-102

0710-4720

**Noise Reduction Systems**

CIRCUIT RESEARCH LABS INC. (m)—C-76  
 HOLZBERG INC. (d)—C-85

PACIFIC RECORDERS &amp; EQUIPMENT CORP.

(d)—C-94

SWINTEK ENTERPRISES INC. (m)—C-102

0710-4730

**Open-Reel Tape Decks** (see Audio Tape Equipment in this category)

0710-4740

**Oscillators, Tone**

THE CAMERA MART INC. (d)—C-74  
 CETEC VEGA (m)—C-76  
 CHANNELMATIC INC. (m)—C-76  
 VICTOR DUNCAN INC. (d)—C-79  
 QUALITY VIDEO SUPPLY CORP. (d)—C-97  
 SHURE BROTHERS INC. (m)—C-99  
 SYMETRIX INC. (m)—C-102  
 TOWNSEND BROADCAST SYSTEMS INC. (d)—C-105

0710-4800

**Phase Corrector, Cart**

HOWE TECHNOLOGIES CORP. (m)—C-85

0710-4810

**Preamplifiers** (see Amplifiers in this category)

0710-4820

**Processors**

AMS INDUSTRIES INC. (AMS-CALREC) (m & d & r)—C-69  
 BSW (d)—C-74  
 CIRCUIT RESEARCH LABS INC. (m)—C-76  
 COMWEST (d)—C-77  
 DORROUGH ELECTRONICS (m)—C-79  
 VICTOR DUNCAN INC. (d)—C-79  
 HARRIS CORP. (Broadcast Division) (m)—C-84  
 HOLZBERG INC. (d)—C-85  
 INOVONICS INC. (m)—C-86  
 LEXICON INC. (m)—C-89  
 ORBAN ASSOCIATES INC. (m)—C-94  
 PACIFIC RECORDERS & EQUIPMENT CORP. (m)—C-94  
 VALLEY INTERNATIONAL INC. (m)—C-106

0710-4840

**Program Equipment (Business Automation)**

ADAMS-RUSSELL ELECTRONICS CO. INC. (Arvis Div.) (m)—C-67  
 VICTOR DUNCAN INC. (d)—C-79  
 HARRIS CORP. (Broadcast Division) (m)—C-84

0710-4880

—controllers, computer

ADAMS-RUSSELL ELECTRONICS CO. INC. (Arvis Div.) (m)—C-67  
 ALAMAR ELECTRONICS USA INC. (m)—C-67  
 AMX CORP. (m)—C-69  
 IGM COMMUNICATIONS (m)—C-85  
 LYON LAMB VIDEO ANIMATION SYSTEMS INC. (m)—C-90  
 MEI ELECTRONICS INC. (m)—C-91

0710-4900

—program automation systems

ADAMS-RUSSELL ELECTRONICS CO. INC. (Arvis Div.) (m)—C-67  
 ALAMAR ELECTRONICS USA INC. (m)—C-67  
 BROADCAST ELECTRONICS INC. (m & r)—C-73  
 MEI ELECTRONICS INC. (m)—C-91  
 TAPE-ATHON CORP. (m)—C-102  
 TELE-ENGINEERING CORP. (m)—C-103

0710-4940

—sequencers

ARTEL SERVICE CORP. (m & d & r)—C-70  
 BSM SYSTEMS INC. (m & d)—C-73  
 IGM COMMUNICATIONS (m)—C-85

0710-4960

—sequencers—relay

AMX CORP. (m)—C-69  
 ESE (m)—C-81  
 IGM COMMUNICATIONS (m)—C-85

0710-4980

—sequencers—time insertion

IGM COMMUNICATIONS (m)—C-85

0710-5000

**Prompters**

THE CAMERA MART INC. (d)—C-74  
 CINEMA PRODUCTS CORP. (m)—C-76  
 COMPREHENSIVE VIDEO SUPPLY CORP. (d)—C-77  
 COMPU-PROMPT (m & d & r)—C-77  
 COMPUTER PROMPTING CORP. (m & d)—C-77  
 VICTOR DUNCAN INC. (d)—C-79  
 GENERAL TELEVISION NETWORK (d & r)—C-83  
 TELESCRIPT INC. (m)—C-103  
 VIDEO DATA SYSTEMS (m)—C-108

0710-5010

**Recorders (Audio Tape) Equipment & Accessories** (see Audio Tape Equipment & Accessories in this category)

0710-5100

**Records**

VICTOR DUNCAN INC. (d)—C-79  
 HARRIS CORP. (Broadcast Division) (d)—C-84  
 QUALITY VIDEO SUPPLY CORP. (d)—C-97  
 SHURE BROTHERS INC. (m)—C-99

0710-5120

—audio test

AVSC INC. (d)—C-72  
 SHURE BROTHERS INC. (m)—C-99  
 TABER MANUFACTURING & ENGINEERING CO. (d)—C-102

0710-5150

**Reels** (see Audio Tape Equipment & Accessories in this category)

0710-5180

**Remote Control Systems, AM-FM**

HALLIKAINEN & FRIENDS INC. (m)—C-84  
 HARRIS CORP. (Broadcast Division) (m)—C-84  
 HOLZBERG INC. (d)—C-85  
 MARTI ELECTRONICS INC. (m)—C-91  
 MOSELEY ASSOCIATES INC. (m)—C-92  
 T.F.T. INC. (m)—C-104

0710-5190

**Remote Pickup Systems**

COMWEST (d)—C-77  
 HOLZBERG INC. (d)—C-85  
 MARTI ELECTRONICS INC. (m)—C-91  
 MICRO-TRAK CORP. (m)—C-91  
 MOSELEY ASSOCIATES INC. (m)—C-92  
 RADIO RESOURCES INC. (d)—C-97  
 T.F.T. INC. (m)—C-104

0710-5200

**Remote Pickup Equipment**

BSW (d)—C-74  
 VICTOR DUNCAN INC. (d)—C-79  
 HOLZBERG INC. (d)—C-85  
 MARTI ELECTRONICS INC. (m)—C-91  
 SWINTEK ENTERPRISES INC. (m)—C-102  
 T.F.T. INC. (m)—C-104

0710-5220

**Reverberation Units** (see Audio Processing Effects Equipment in this category)

0710-5230

**Rewinders, Tape** (see Audio Tape Equipment & Accessories in this category)

0710-5240

**Routing Switchers & DAs**

ADAMS-RUSSELL ELECTRONICS CO. INC. (Arvis Div.) (m)—C-67  
 BENCHMARK MEDIA SYSTEMS (m)—C-72  
 BSM SYSTEMS INC. (m & d)—C-73  
 THE CAMERA MART INC. (d)—C-74  
 CENTRAL DYNAMICS LTD. (m & r)—C-75  
 CHANNELMATIC INC. (m)—C-76  
 CIPHER DIGITAL INC. (m)—C-76  
 VICTOR DUNCAN INC. (d)—C-79  
 DYNAR ELECTRONICS INC. (m)—C-80  
 GENERAL TELEVISION NETWORK (d & r)—C-83  
 HARRISON SYSTEMS INC. (m)—C-84  
 HOLZBERG INC. (d)—C-85  
 IMAGE VIDEO LTD. (m)—C-85  
 INTERNATIONAL NUCLEAR CORP. (m)—C-86  
 INTERNATIONAL TAPETRONICS CORP./3M (m)—C-86  
 LAIRD TELEMEDIA INC. (m)—C-88  
 LAKE SYSTEMS CORP. (d)—C-88  
 LANDY ASSOCIATES INC. (d)—C-88  
 3M BROADCASTING PRODUCTS DIVISION (m)—C-92  
 3M CO. (Broadcast & Related Products Div.) (m)—C-92  
 PACIFIC RECORDERS & EQUIPMENT CORP. (m)—C-94  
 ROH/ANCHOR AUDIO (m)—C-98  
 SHURE BROTHERS INC. (m)—C-99  
 TELEMET (Div. of Geotel Inc.) (m)—C-103  
 UTAH SCIENTIFIC INC. (m)—C-106  
 VAUGHN COMMUNICATIONS GROUP (d & r)—C-106  
 VERSATECH INDUSTRIES INC. (m)—C-106  
 VIDEOTEK INC. (m)—C-108  
 VITAL INDUSTRIES INC. (m)—C-108  
 WARD-BECK SYSTEMS LTD. (m)—C-108

## STUDIO EQUIPMENT & SUPPLIES—0700

0710-5260

### Sensors

VICTOR DUNCAN INC. (d)—C-79  
HOLZBERG INC. (d)—C-85  
VAUGHN COMMUNICATIONS GROUP (d & r)—C-106

0710-5280

### Simulcasting Equipment

VICTOR DUNCAN INC. (d)—C-79  
FM SYSTEMS INC. (m & d)—C-82

0710-5300

### Sound Systems

ALLIED ELECTRONICS (a div. of Digitech Inc.) (d)—C-68  
VICTOR DUNCAN INC. (d)—C-79  
FM SYSTEMS INC. (m & d)—C-82  
LAKE SYSTEMS CORP. (d)—C-88  
PROTECH AUDIO CORP. (m)—C-96  
ROH/ANCHOR AUDIO (m)—C-98  
SHARP ELECTRONICS CORP., PROFESSIONAL PRODUCTS DIV. (m)—C-99  
SHURE BROTHERS INC. (m)—C-99

0710-5320

### —level control

AMX CORP. (m)—C-69  
CIRCUIT RESEARCH LABS INC. (m)—C-76  
GRAHAM-PATTEN SYSTEMS INC. (m)—C-96  
ROH/ANCHOR AUDIO (m)—C-98

0710-5340

### —portable

AMX CORP. (m)—C-69  
ELECTRO-VOICE INC. (m)—C-81  
PACIFIC RECORDERS & EQUIPMENT CORP. (m)—C-94  
ROH/ANCHOR AUDIO (m)—C-98  
SHARP ELECTRONICS CORP., PROFESSIONAL PRODUCTS DIV. (m)—C-99  
SHURE BROTHERS INC. (m)—C-99

0710-5360

### —studio

ELECTRO-VOICE INC. (m)—C-81  
PACIFIC RECORDERS & EQUIPMENT CORP. (m)—C-94  
ROH/ANCHOR AUDIO (m)—C-98

0710-5380

### Speech Recognition Systems

VICTOR DUNCAN INC. (d)—C-79  
SWINTEK ENTERPRISES INC. (m)—C-102  
VAUGHN COMMUNICATIONS GROUP (d & r)—C-106

0710-5400

### Speech Synthesis Systems

VICTOR DUNCAN INC. (d)—C-79  
SWINTEK ENTERPRISES INC. (m)—C-102

0710-5410

**Sprocketed Magnetic Film Transports, Dubbers** (see Audio Tape Equipment & Accessories in this category)

C-192

0710-5420

### Switchers

ADAMS-RUSSELL ELECTRONICS CO. INC. (Arvis Div.) (m)—C-87  
BSM SYSTEMS INC. (m & d)—C-73  
THE CAMERA MART INC. (d)—C-74  
CENTRAL DYNAMICS LTD. (m & r)—C-75  
CIPHER DIGITAL INC. (m)—C-76  
VICTOR DUNCAN INC. (d)—C-79  
HOLZBERG INC. (d)—C-85  
IKEGAMI ELECTRONICS (U.S.A.) INC. (m)—C-85  
IMAGE VIDEO LTD. (m)—C-85  
INTERNATIONAL NUCLEAR CORP. (m)—C-86  
INTERNATIONAL TAPETRONICS CORP./3M (m)—C-86  
MARCONI COMMUNICATION SYSTEMS LTD. (m)—C-90  
3M CO. (Broadcast & Related Products Div.) (m)—C-92  
PACIFIC RECORDERS & EQUIPMENT CORP. (m)—C-94  
ROH/ANCHOR AUDIO (m)—C-98  
TELE-ENGINEERING CORP. (m)—C-103  
TELEMET (Div. of Geotel Inc.) (m)—C-103  
TOWNSEND BROADCAST SYSTEMS INC. (d)—C-105  
UTAH SCIENTIFIC INC. (m)—C-106  
VERSATECH INDUSTRIES INC. (m)—C-106  
VIDEOTEK INC. (m)—C-108

0710-5440

### Synthesizers, Stereo

VICTOR DUNCAN INC. (d)—C-79  
FAIRLIGHT INSTRUMENTS INC. (m & d)—C-81  
HOLZBERG INC. (d)—C-85  
KINTEK INC. (m & d)—C-87  
ORBAN ASSOCIATES INC. (m)—C-94  
STUDIO TECHNOLOGIES INC. (m)—C-101  
VAUGHN COMMUNICATIONS GROUP (d & r)—C-106  
WEGENER COMMUNICATIONS INC. (m)—C-108

0710-5460

**Tape Decks** (see Audio Tape Equipment in this category)

0710-5480

**Tape Equipment & Supplies** (see also Audio Tape Equipment in this category)

AUDICO INC. (m)—C-71  
BROADCAST ELECTRONICS INC. (m)—C-73  
THE CAMERA MART INC. (d)—C-74  
VICTOR DUNCAN INC. (d)—C-79  
FIDELIPAC CORP. (m)—C-81  
HOLZBERG INC. (d)—C-85  
LAKE SYSTEMS CORP. (d)—C-88  
LANDY ASSOCIATES INC. (d)—C-88  
MEMTEK PRODUCTS/MEMOREX AUDIO & VIDEO (m)—C-91  
OTARI CORP. (m)—C-94  
PEIRCE-PHELPS INC. (d)—C-95  
QUALITY VIDEO SUPPLY CORP. (d)—C-97  
QUANTUM AUDIO LABS INC. (m)—C-97  
SHARP ELECTRONICS CORP., PROFESSIONAL PRODUCTS DIV. (m)—C-99  
VAUGHN COMMUNICATIONS GROUP (d & r)—C-106

0710-5500

### Tape Recorders & Accessories

AVSC INC. (d)—C-72  
BROADCAST ELECTRONICS INC. (m)—C-73  
BSW (d)—C-74  
BURLINGTON AUDIO/VIDEO TAPES INC. (d)—C-74

THE CAMERA MART INC. (d)—C-74

VICTOR DUNCAN INC. (d)—C-79  
FUJI PHOTO FILM USA INC. (m)—C-82  
HARRIS CORP. (Broadcast Division) (d)—C-84  
HOLZBERG INC. (d)—C-85  
INOVONICS INC. (m)—C-86  
INTERNATIONAL TAPETRONICS CORP./3M (m)—C-86  
LAKE SYSTEMS CORP. (d)—C-88  
OTARI CORP. (m)—C-94  
PEIRCE-PHELPS INC. (d)—C-95  
SHARP ELECTRONICS CORP., PROFESSIONAL PRODUCTS DIV. (m)—C-99  
SONY COMMUNICATIONS PRODUCTS CO. (m)—C-100  
SONY PROFESSIONAL AUDIO (m)—C-100  
STANCIL CORP. (m)—C-101  
STUDER REVOX AMERICA INC. (m)—C-101  
TABER MANUFACTURING & ENGINEERING CO. (d)—C-102  
TELE-MEASUREMENTS INC. (d)—C-103  
TOWNSEND BROADCAST SYSTEMS INC. (d)—C-105  
VAUGHN COMMUNICATIONS GROUP (d & r)—C-106

0710-5520

### —cartridge

BROADCAST AUTOMATION INC. (d & r)—C-73  
BROADCAST ELECTRONICS INC. (m & r)—C-73  
BSW (d)—C-74  
FIDELIPAC CORP. (m)—C-81  
INTERNATIONAL TAPETRONICS CORP./3M (m)—C-86  
MACKENZIE LABORATORIES INC. (m)—C-90  
PACIFIC RECORDERS & EQUIPMENT CORP. (m)—C-94

0710-5540

### —cassette

BSW (d)—C-74  
FUJI PHOTO FILM USA INC. (m)—C-82  
MEMTEK PRODUCTS/MEMOREX AUDIO & VIDEO (m)—C-91  
SHARP ELECTRONICS CORP., PROFESSIONAL PRODUCTS DIV. (m)—C-99  
SONY PROFESSIONAL AUDIO (m)—C-100  
STUDER REVOX AMERICA INC. (m)—C-101  
TAPE-ATHON CORP. (m)—C-102

0710-5560

### —digital

INTERNATIONAL TAPETRONICS CORP./3M (m)—C-86  
LEXICON INC. (m)—C-89  
OTARI CORP. (m)—C-94  
SHARP ELECTRONICS CORP., PROFESSIONAL PRODUCTS DIV. (m)—C-99  
SONY PROFESSIONAL AUDIO (m)—C-100  
STUDER REVOX AMERICA INC. (m)—C-101

0710-5580

### —film recorders

INOVONICS INC. (m)—C-86  
NAC INC. (m & d & r)—C-93

0710-5600

### —logging

OTARI CORP. (m)—C-94  
STANCIL CORP. (m)—C-101

0710-5620

### —parts & accessories

OTARI CORP. (m)—C-94  
STEINBERG ELECTRONICS INC. (d)—C-101

0710-5640

### —parts & accessories—cabinets

EMCOR PRODUCTS/CRENLO INC. (m)—C-81  
PACIFIC RECORDERS & EQUIPMENT CORP. (m)—C-94

0710-5660

### —parts & accessories—capstan assemblies

G. C. ELECTRONICS CO. (m)—C-82

0710-5680

### —parts & accessories—care kits

G. C. ELECTRONICS CO. (m)—C-82  
GENEVA GROUP OF COS. INC. (m)—C-83  
MEMTEK PRODUCTS/MEMOREX AUDIO & VIDEO (m)—C-91  
THE TEXWIPE CO. (m)—C-104

0710-5700

### —parts & accessories—drive motor power supplies

GRAHAM-PATTEN SYSTEMS INC. (m & d)—C-83

0710-5720

### —parts & accessories—electronics

GENEVA GROUP OF COS. INC. (m)—C-83  
INOVONICS INC. (m)—C-86

0710-5740

### —parts & accessories—heads

MAGNASYNC/MOVIOLA CORP. (m)—C-90  
NORTRONICS CO. INC. (m)—C-94  
OTARI CORP. (m)—C-94

0710-5760

### —parts & accessories—motors

OTARI CORP. (m)—C-94

0710-5820

### —parts & accessories—synchronizers

CIPHER DIGITAL INC. (m)—C-76  
EVERTS MICROSYSTEMS (m)—C-81  
OTARI CORP. (m)—C-94

0710-5840

### —parts & accessories—tension controls

INOVONICS INC. (m)—C-86  
TENDEL CORP. (m & d & r)—C-103

0710-5880

### —reels

3M CO. (Magnetic Media Division) (m)—C-92  
TAPE-ATHON CORP. (m)—C-102

**0710-5909**

—reels—4-track

3M CO. (Magnetic Media Division) (m)—C-92  
 OTARI CORP. (m)—C-94  
 TAPE-ATHON CORP. (m)—C-102

**0710-5920**

—reels—multi-track

3M CO. (Magnetic Media Division) (m)—C-92  
 OTARI CORP. (m)—C-94  
 STANCIL CORP. (m)—C-101

**0710-5940**

—reels—1 &amp; 2 track

BROADCAST AUTOMATION INC. (d & r)—C-73  
 3M CO. (Magnetic Media Division) (m)—C-92  
 OTAFI CORP. (m)—C-94  
 TAPE-ATHON CORP. (m)—C-102

**0710-5960****Telco Interface Equipment**

BROADCAST ELECTRONICS INC. (m)—C-73  
 BSW (d)—C-74  
 CETEC VEGA (m)—C-76  
 CHANNELMATIC INC. (m)—C-76  
 COMPLEX CORP. (m)—C-77  
 VICTOR DUNCAN INC. (d)—C-79  
 ESE (m)—C-81  
 PACIFIC RECORDERS & EQUIPMENT CORP. (d)—C-94  
 ROH/ANCHOR AUDIO (s)—C-98  
 SHURE BROTHERS INC. (m)—C-99  
 STUDER REVOX AMERICA INC. (m)—C-101  
 SYMETRIX INC. (m)—C-102

**0710-5980****Time Compressors**

AMS INDUSTRIES INC. (AMS-CALREC) (m & d & r)—C-69  
 VICTOR DUNCAN INC. (d)—C-79  
 LEXICON INC. (m)—C-89  
 LINES VIDEO SYSTEMS (d)—C-89  
 PEIRCE-PHELPS INC. (d)—C-95  
 SYMETRIX INC. (m)—C-102

**0710-6000****Transformers**

ATLAS/SOUNDOLIER (m)—C-71  
 VICTOR DUNCAN INC. (d)—C-79  
 HARRIS CORP. (Broadcast Division) (d)—C-84  
 SHURE BROTHERS INC. (m)—C-99  
 SOLA ELECTRIC (m)—C-100  
 VAUGHN COMMUNICATIONS GROUP (d & r)—C-106

**0710-6020****Tuners**

BSW (d)—C-74  
 GATEL TELECOMMUNICATIONS (m)—C-75  
 VICTOR DUNCAN INC. (d)—C-79  
 HOLZBERG INC. (d)—C-85  
 JOHNSON ELECTRONICS INC. (m)—C-87

**0710-6040****Turntables & Accessories**

BROADCAST ELECTRONICS INC. (m)—C-73  
 BSW (d)—C-74  
 VICTOR DUNCAN INC. (d)—C-79  
 HARRIS CORP. (Broadcast Division) (d)—C-84

LAKE SYSTEMS CORP. (d)—C-88  
 LANDY ASSOCIATES INC. (d)—C-88  
 MICRO-TRAK CORP. (d)—C-91  
 PEIRCE-PHELPS INC. (d)—C-95  
 RADIO RESOURCES INC. (d)—C-97  
 RUSSCO ELECTRONICS MANUFACTURING INC. (m)—C-98  
 SHURE BROTHERS INC. (m)—C-99  
 TOWNSEND BROADCAST SYSTEMS INC. (d)—C-105  
 VAUGHN COMMUNICATIONS GROUP (d & r)—C-106

**0710-6060****—needles**

AUDIO-TECHNICA U. S. INC. (m)—C-71  
 MICRO-TRAK CORP. (d)—C-91  
 SHURE BROTHERS INC. (m)—C-99

**0710-6080****—phono cartridges**

AUDIO-TECHNICA U. S. INC. (m)—C-71  
 MICRO-TRAK CORP. (d)—C-91  
 SHURE BROTHERS INC. (m)—C-99

**0710-6100****—speed controls**

MULTI-TRACK MAGNETICS/RANGERTONE (m)—C-93

**0710-6120****—tone arms**

BROADCAST ELECTRONICS INC. (m & r)—C-73  
 MICRO-TRAK CORP. (m)—C-91  
 RUSSCO ELECTRONICS MANUFACTURING INC. (m)—C-98

**0710-6140****—turntables**

BROADCAST ELECTRONICS INC. (m & r)—C-73  
 MICRO-TRAK CORP. (d)—C-91  
 RUSSCO ELECTRONICS MANUFACTURING INC. (m)—C-98

**0710-6160****Wire**

ADAPT COMMUNICATION SUPPLY CO. INC. (d)—C-67  
 ALLIED ELECTRONICS (a div. of Digitech Inc.) (d)—C-68  
 ALPHA WIRE CORP. (m)—C-68  
 AUDIO-TECHNICA U. S. INC. (m)—C-71  
 BELDEN ELECTRONIC WIRE & CABLE (m)—C-72  
 BSW (d)—C-74  
 CANARE CABLE INC. (m & d)—C-75  
 CAROL CABLE CO. (m)—C-75  
 CHESTER CABLE (m)—C-76  
 CONNECTRONICS CORP. (m)—C-77  
 VICTOR DUNCAN INC. (d)—C-79  
 G. C. ELECTRONICS CO. (m)—C-82  
 ITERA/BELMOOR (m)—C-86  
 LAKE SYSTEMS CORP. (d)—C-88  
 NATIONAL STANDARD CO. (m)—C-93  
 PEIRCE-PHELPS INC. (d)—C-95  
 QUALITY VIDEO SUPPLY CORP. (d)—C-97  
 TOWNSEND BROADCAST SYSTEMS INC. (m)—C-105  
 VAUGHN COMMUNICATIONS GROUP (d & r)—C-106  
 WIREWORKS CORP. (m)—C-110

**0720****CAPTIONING EQUIPMENT****0720-0020****Character Generators**

ASTON ELECTRONICS INC. (m)—C-71  
 BCS (d & r)—C-72  
 THE CAMERA MART INC. (d)—C-74  
 CHYRON CORP. (m & d & r)—C-76  
 CIPHER DIGITAL INC. (m)—C-76  
 COMPREHENSIVE VIDEO SUPPLY CORP. (d)—C-77  
 COMPUTER PROMPTING CORP. (m & d)—C-77  
 dB COMMUNICATIONS INC. (d)—C-78  
 DEK INC. (d)—C-78  
 DEL COMPU-CABLE SYSTEMS INC. (m)—C-78  
 ESE (m)—C-81  
 EVERTS MICROSYSTEMS (m)—C-81  
 FAIRLIGHT INSTRUMENTS INC. (m & d)—C-81  
 FOR-A CORPORATION OF AMERICA (m)—C-82  
 GLEN ROCK GRAPHICS (d)—C-83  
 THE GRASS VALLEY GROUP (m)—C-83  
 HARRIS CORP. (Broadcast Division) (d)—C-84  
 HOLZBERG INC. (d)—C-85  
 INFO/SOFT (m)—C-85  
 KES INC. (d)—C-87  
 KNOX VIDEO (m)—C-88  
 KODE INC. (m)—C-88  
 LAIRD TELEMEDIA INC. (m)—C-88  
 LAKE SYSTEMS CORP. (d)—C-88  
 LANDY ASSOCIATES INC. (d)—C-88  
 MIDWEST CATV (d)—C-92  
 MIDWEST COMMUNICATIONS CORP. (d)—C-92  
 3M BROADCASTING PRODUCTS DIVISION (m)—C-92  
 3M CO. (Broadcast & Related Products Div.) (m)—C-92  
 MPB TECHNOLOGIES INC. (m & d)—C-93  
 PEIRCE-PHELPS INC. (d)—C-95  
 PESA AMERICA INC. (m)—C-95  
 T. R. PITTS CO. (d)—C-96  
 PORTAC INC. (m)—C-96  
 QUALITY VIDEO SUPPLY CORP. (d)—C-97  
 QUANTA CORP. (m)—C-97  
 QUANTEL INC. (m)—C-97  
 SPECTRUM MEGA HERTZ (d)—C-101  
 TELEDAC INC. (m & d)—C-103  
 TEXSCAN CORPORATION (m)—C-104  
 THOMSON-CSF BROADCAST INC. (m)—C-104  
 VIDEO DATA SYSTEMS (m)—C-108

**0720-0040****Decoders, Closed Captioning**

BCS (d & r)—C-72  
 THE CAMERA MART INC. (d)—C-74  
 COLORMAX ELECTRONIC CORP. (d)—C-77  
 dB COMMUNICATIONS INC. (d)—C-78  
 DEK INC. (d)—C-78  
 EEG ENTERPRISES INC. (m)—C-80  
 VIDEO DATA SYSTEMS (m)—C-108

**0720-0060****Encoders, Closed Captioning**

THE CAMERA MART INC. (d)—C-74  
 COLORMAX ELECTRONIC CORP. (d)—C-77  
 COMPUTER PROMPTING CORP. (d)—C-77  
 dB COMMUNICATIONS INC. (d)—C-78  
 DEK INC. (d)—C-78  
 EEG ENTERPRISES INC. (m)—C-80  
 VIDEO DATA SYSTEMS (m)—C-108

**0720-0080****Message Generators**

THE CAMERA MART INC. (d)—C-74  
 CHANNELMATIC INC. (m)—C-76  
 dB COMMUNICATIONS INC. (d)—C-78  
 DEK INC. (d)—C-78  
 DEL COMPU-CABLE SYSTEMS INC. (m)—C-78  
 FAIRLIGHT INSTRUMENTS INC. (m & d)—C-81  
 GLEN ROCK GRAPHICS (d)—C-83  
 INFO/SOFT (m)—C-85  
 T. R. PITTS CO. (d)—C-96  
 PORTAC INC. (m)—C-96  
 SALESCASTER DISPLAYS CORP. (m)—C-98  
 SPECTRUM MEGA HERTZ (d)—C-101  
 TELEDAC INC. (m & d)—C-103  
 TEXSCAN CORPORATION (m)—C-104  
 VIDEO DATA SYSTEMS (m)—C-108

**0720-0100****Special Effects Title Keyers**

ASTON ELECTRONICS INC. (m)—C-71  
 BCS (d)—C-72  
 BROADCAST VIDEO SYSTEMS LTD. (m)—C-73  
 THE CAMERA MART INC. (d)—C-74  
 CENTRAL DYNAMICS LTD. (m & r)—C-75  
 COMPREHENSIVE VIDEO SUPPLY CORP. (d)—C-77  
 dB COMMUNICATIONS INC. (d)—C-78  
 DEK INC. (d)—C-78  
 DEL COMPU-CABLE SYSTEMS INC. (m)—C-78  
 DIGITAL FX INC. (m)—C-79  
 FAIRLIGHT INSTRUMENTS INC. (m & d)—C-81  
 FOR-A CORPORATION OF AMERICA (m)—C-82  
 THE GRASS VALLEY GROUP (m)—C-83  
 HARRIS CORP. (Broadcast Division) (d)—C-84  
 KNOX VIDEO (m)—C-88  
 PEIRCE-PHELPS INC. (d)—C-95  
 QUANTA CORP. (m)—C-97  
 QUANTEL INC. (m)—C-97  
 SPECTRUM MEGA HERTZ (d)—C-101  
 TEXSCAN CORPORATION (m)—C-104

**0720-0120****Teleprompters**

THE CAMERA MART INC. (d)—C-74  
 COMPREHENSIVE VIDEO SUPPLY CORP. (d)—C-77  
 COMPU-PROMPT (m & d & r)—C-77  
 COMPUTER PROMPTING CORP. (m & d)—C-77  
 ALAN GORDON ENTERPRISES INC. (d)—C-83  
 INFO/SOFT (m)—C-85  
 LANDY ASSOCIATES INC. (d)—C-88  
 MEDIA COMPUTING INC. (m)—C-91  
 PEIRCE-PHELPS INC. (d)—C-95  
 Q-TV (div. of Q-CO Industries Inc.) (m & d)—C-97  
 TELESCRIPT INC. (m)—C-103  
 VIDEO DATA SYSTEMS (m)—C-108

**0720-0140****—ENG/EFP portable**

COMPU-PROMPT (m & d & r)—C-77  
 COMPUTER PROMPTING CORP. (m & d)—C-77  
 HOLZBERG INC. (d)—C-85  
 TELE-MEASUREMENTS INC. (d)—C-103  
 TELESCRIPT INC. (m)—C-103  
 VIDEO DATA SYSTEMS (m)—C-108

## STUDIO EQUIPMENT & SUPPLIES—0700

### 0720-0160

#### —keyboard entry

BROADCAST VIDEO SYSTEMS LTD. (m)—C-73  
COMPU-PROMPT (m & d & r)—C-77  
COMPUTER PROMPTING CORP. (m & d)—C-77  
KNOX VIDEO (m)—C-88  
MEDIA COMPUTING INC. (m)—C-91  
TELESCRIPT INC. (m)—C-103  
VIDEO DATA SYSTEMS (m)—C-108

### 0720-0180

#### —monitor-based

COMPU-PROMPT (m & d & r)—C-77  
COMPUTER PROMPTING CORP. (m & d)—C-77  
TELESCRIPT INC. (m)—C-103  
VIDEO DATA SYSTEMS (m)—C-108

### 0720-0200

#### —scroll entry

COMPU-PROMPT (m & d & r)—C-77  
COMPUTER PROMPTING CORP. (m & d)—C-77  
ALAN GORDON ENTERPRISES INC. (d)—C-83  
TELESCRIPT INC. (m)—C-103  
VIDEO DATA SYSTEMS (m)—C-108

## 0730 FILM EQUIPMENT

### 0730-0020

#### Automation Controls & Systems

ALAMAR ELECTRONICS USA INC. (m)—C-67  
CIPHER DIGITAL INC. (m)—C-76  
ESE (m)—C-81  
3M CO. (Broadcast & Related Products Div.) (m)—C-92  
MULTI-TRACK MAGNETICS/RANGERTONE (m)—C-93  
PHOTOGRAPHIC EQUIPMENT SERVICE INC. (m)—C-95

### 0730-0040

#### —projector/film chain controls

ALAMAR ELECTRONICS USA INC. (m)—C-67  
L-W ANTENNA INC. (m & d)—C-90  
3M CO. (Broadcast & Related Products Div.) (m)—C-92  
MULTI-TRACK MAGNETICS/RANGERTONE (m)—C-93

### 0730-0060

#### Camera Mounts, Carrying Systems & Accessories

A. F. ASSOCIATES INC. (d)—C-67  
ARRIFLEX CORP. (d & r)—C-70  
BESTWEST GRIP & LIGHTING INC. (d)—C-72  
THE CAMERA MART INC. (d & r)—C-74  
CENTURY PRECISION OPTICS (d)—C-75  
CINEMA PRODUCTS CORP. (m)—C-76  
COMMUNICATION MARKETING & CONSULTING LTD. (m)—C-77  
COMPU-PROMPT (m & d & r)—C-77  
DAVIS & SANFORD CO. INC. (m)—C-78  
VICTOR DUNCAN INC. (d)—C-79  
ALAN GORDON ENTERPRISES INC. (d)—C-83  
KARL HEITZ INC. (d)—C-84  
HOLZBERG INC. (d)—C-85  
INTERACTIVE MOTION CONTROL (m)—C-86  
MATTHEWS STUDIO EQUIPMENT INC. (m)—C-91  
MILLER FLUID HEADS INC. (m & d & r)—C-92  
NALPAK VIDEO SALES INC. (m)—C-93

N.C.E. of FLORIDA INC. (m & d & r)—C-93  
O'CONNOR ENGINEERING LABS (m & r)—C-94  
QUALITY VIDEO SUPPLY CORP. (d)—C-97  
QUICK-SET INC. (m)—C-97  
SACHTLER CORP. OF AMERICA (m & d & r)—C-98  
TAMRON INDUSTRIES INC. (m)—C-102  
TELESCRIPT INC. (m)—C-103

### 0730-0080

#### —airborne mounting/stabilizing

ARRIFLEX CORP. (d & r)—C-70  
BESTWEST GRIP & LIGHTING INC. (d)—C-72  
CINEMA PRODUCTS CORP. (m)—C-76

### 0730-0100

#### —carrying systems

BESTWEST GRIP & LIGHTING INC. (d)—C-72  
dB COMMUNICATIONS INC. (d)—C-78  
VICTOR DUNCAN INC. (d)—C-79  
ALAN GORDON ENTERPRISES INC. (d)—C-83  
NALPAK VIDEO SALES INC. (m)—C-93

### 0730-0120

#### —cranes

ARRIFLEX CORP. (d & r)—C-70  
BESTWEST GRIP & LIGHTING INC. (d)—C-72  
VICTOR DUNCAN INC. (d)—C-79  
MATTHEWS STUDIO EQUIPMENT INC. (m)—C-91  
N.C.E. of FLORIDA INC. (m & d & r)—C-93  
VINTEN EQUIPMENT INC. (m)—C-108

### 0730-0140

#### —dollies & tripods

ARRIFLEX CORP. (d & r)—C-70  
BESTWEST GRIP & LIGHTING INC. (d)—C-72  
CENTURY PRECISION OPTICS (d)—C-75  
CINEMA PRODUCTS CORP. (m)—C-76  
DAVIS & SANFORD CO. INC. (m)—C-78  
VICTOR DUNCAN INC. (d)—C-79  
FERNO-WASHINGTON INC. (m)—C-81  
ALAN GORDON ENTERPRISES INC. (d)—C-83  
KARL HEITZ INC. (d)—C-84  
MATTHEWS STUDIO EQUIPMENT INC. (m)—C-91  
MILLER FLUID HEADS INC. (m & d & r)—C-92  
NALPAK VIDEO SALES INC. (m)—C-93  
N.C.E. of FLORIDA INC. (m & d & r)—C-93  
O'CONNOR ENGINEERING LABS (m & r)—C-94  
QUICK-SET INC. (m)—C-97  
SACHTLER CORP. OF AMERICA (m & d & r)—C-98  
TELESCRIPT INC. (m & d)—C-103  
VINTEN EQUIPMENT INC. (m)—C-108

### 0730-0160

#### —ENG braces

BESTWEST GRIP & LIGHTING INC. (d)—C-72  
CENTURY PRECISION OPTICS (d)—C-75  
CINE 60 INC. (m)—C-76  
VICTOR DUNCAN INC. (d)—C-79  
TELESCRIPT INC. (d)—C-103

### 0730-0180

#### —heads

ARRIFLEX CORP. (d & r)—C-70  
BESTWEST GRIP & LIGHTING INC. (d)—C-72  
CENTURY PRECISION OPTICS (d)—C-75  
CINEMA PRODUCTS CORP. (m)—C-76  
ALAN GORDON ENTERPRISES INC. (d)—C-83  
KARL HEITZ INC. (d)—C-84

### NAC INC. (d & r)—C-93

N.C.E. of FLORIDA INC. (m & d & r)—C-93  
O'CONNOR ENGINEERING LABS (m & r)—C-94  
SACHTLER CORP. OF AMERICA (m & d & r)—C-98

### 0730-0200

#### —helicopter rigs

BESTWEST GRIP & LIGHTING INC. (d)—C-72  
CINEMA PRODUCTS CORP. (m)—C-76

### 0730-0220

#### —lens stabilizing systems

ARRIFLEX CORP. (d & r)—C-70  
BESTWEST GRIP & LIGHTING INC. (d)—C-72  
ALAN GORDON ENTERPRISES INC. (d)—C-83

### 0730-0240

#### —pan & tilt heads

ARRIFLEX CORP. (d & r)—C-70  
BESTWEST GRIP & LIGHTING INC. (d)—C-72  
CINEMA PRODUCTS CORP. (m)—C-76  
DAVIS & SANFORD CO. INC. (m)—C-78  
ALAN GORDON ENTERPRISES INC. (d)—C-83  
KARL HEITZ INC. (d)—C-84  
INTERACTIVE MOTION CONTROL (m)—C-86  
MATTHEWS STUDIO EQUIPMENT INC. (m)—C-91  
MILLER FLUID HEADS INC. (m & d & r)—C-92  
MITCHELL CAMERA CORP. (m)—C-92  
NAC INC. (d & r)—C-93  
N.C.E. of FLORIDA INC. (m & d & r)—C-93  
O'CONNOR ENGINEERING LABS (m & r)—C-94  
PHOTOGRAPHIC EQUIPMENT SERVICE INC. (m)—C-95  
QUICK-SET INC. (m)—C-97  
TELEMETRICS INC. (m & r)—C-103  
TELESCRIPT INC. (d)—C-103  
VINTEN EQUIPMENT INC. (m)—C-108

### 0730-0260

#### —pan & tilt heads—remote systems

AMX CORP. (m)—C-69  
CINEMA PRODUCTS CORP. (m)—C-76  
MATTHEWS STUDIO EQUIPMENT INC. (m)—C-91  
N.C.E. of FLORIDA INC. (r)—C-93  
PHOTOGRAPHIC EQUIPMENT SERVICE INC. (m)—C-95  
QUICK-SET INC. (m)—C-97  
TELEMETRICS INC. (m & r)—C-103  
VINTEN EQUIPMENT INC. (m)—C-108

### 0730-0280

#### —pedestals

DAVIS & SANFORD CO. INC. (m)—C-78  
ALAN GORDON ENTERPRISES INC. (d)—C-83  
N.C.E. of FLORIDA INC. (r)—C-93  
O'CONNOR ENGINEERING LABS (m & r)—C-94  
QUICK-SET INC. (m)—C-97  
RANGERTONE RESEARCH INC. (m)—C-97  
SACHTLER CORP. OF AMERICA (m & d & r)—C-98  
VINTEN EQUIPMENT INC. (m)—C-108

### 0730-0300

#### —remote controls

AMX CORP. (m)—C-69  
CINEMA PRODUCTS CORP. (m)—C-76  
PHOTOGRAPHIC EQUIPMENT SERVICE INC. (m)—C-95

### QUICK-SET INC. (m)—C-97

TAMRON INDUSTRIES INC. (m)—C-102  
TELEMETRICS INC. (m & r)—C-103

### 0730-0320

#### —stabilized carrying systems

CINEMA PRODUCTS CORP. (m)—C-76

### 0730-0340

#### —test charts

CENTURY PRECISION OPTICS (m)—C-75  
ALAN GORDON ENTERPRISES INC. (d)—C-83  
NALPAK VIDEO SALES INC. (m)—C-93

### 0730-0360

#### —tripods

A. F. ASSOCIATES INC. (d)—C-67  
ARRIFLEX CORP. (d & r)—C-70  
BESTWEST GRIP & LIGHTING INC. (d)—C-72  
CENTURY PRECISION OPTICS (d)—C-75  
CINEMA PRODUCTS CORP. (d)—C-76  
COMPREHENSIVE VIDEO SUPPLY CORP. (d)—C-77  
DAVIS & SANFORD CO. INC. (m)—C-78  
dB COMMUNICATIONS INC. (d)—C-78  
ALAN GORDON ENTERPRISES INC. (d)—C-83  
KARL HEITZ INC. (d)—C-84  
INTERACTIVE MOTION CONTROL (m)—C-86  
MILLER FLUID HEADS INC. (m & d & r)—C-92  
NALPAK VIDEO SALES INC. (m)—C-93  
N.C.E. of FLORIDA INC. (m & d & r)—C-93  
O'CONNOR ENGINEERING LABS (m & r)—C-94  
QUICK-SET INC. (m)—C-97  
TEK MEDIA SUPPLY CO. (d)—C-102  
TELESCRIPT INC. (m & d)—C-103  
ULTIMATE CORP. (m)—C-105

### 0730-0370

**Cameras, Film** (see Motion Picture Cameras in this category)

### 0730-0380

#### Editing Systems & Accessories

ADAMS-SMITH (m)—C-67  
ARRIFLEX CORP. (d & r)—C-70  
BHP INC. (m)—C-72  
THE CAMERA MART INC. (d & r)—C-74  
CIPHER DIGITAL INC. (m)—C-76  
COMPREHENSIVE VIDEO SUPPLY CORP. (d)—C-77  
VICTOR DUNCAN INC. (d)—C-79  
HOLZBERG INC. (d)—C-85  
KALART VICTOR CORP. (m)—C-87  
LIPSNER-SMITH CO. (m)—C-89  
MULTI-TRACK MAGNETICS/RANGERTONE (d)—C-93  
N.C.E. of FLORIDA INC. (m & d & r)—C-93  
NEUMADE PRODUCTS CORP. (m)—C-93  
STEENBECK INC. (m & d)—C-101  
TEK MEDIA SUPPLY CO. (d)—C-102  
TOWNSEND BROADCAST SYSTEMS INC. (d)—C-105  
UNITED AD LABEL CO. INC. (m)—C-106  
VIDEOLAB (m)—C-108

### 0730-0400

#### —dubbing systems

ADAMS-SMITH (m)—C-67  
ARRIFLEX CORP. (d & r)—C-70  
MULTI-TRACK MAGNETICS/RANGERTONE (m)—C-93  
RANGERTONE RESEARCH INC. (m)—C-97

0730-0420

—8mm/16mm

KALART VICTOR CORP. (m)—C-87  
 NEUMADE PRODUCTS CORP. (m)—C-93  
 RANGERTONE RESEARCH INC. (m)—C-97  
 TEK MEDIA SUPPLY CO. (d)—C-102

0730-0440

—rewinders

ARRIFLEX CORP. (d & r)—C-70  
 KALART VICTOR CORP. (m)—C-87  
 LIPSNER-SMITH CO. (m)—C-89  
 MAGNASYNC/MOVIOLA CORP. (m)—C-90  
 N.C.E. of FLORIDA INC. (d & r)—C-93  
 NEUMADE PRODUCTS CORP. (m)—C-93  
 RANGERTONE RESEARCH INC. (m)—C-97  
 STEENBECK INC. (m & d)—C-101  
 TEK MEDIA SUPPLY CO. (d)—C-102

0730-0460

—sound transfer equipment

ARRIFLEX CORP. (d & r)—C-70  
 NAC INC. (m & d & r)—C-93  
 N.C.E. of FLORIDA INC. (d & r)—C-93  
 RANGERTONE RESEARCH INC. (m)—C-97  
 RANK CINTEL INC. (d & r)—C-97

0730-0480

—videotape transfer equipment

A. F. ASSOCIATES INC. (d)—C-67  
 MULTI-TRACK MAGNETICS/RANGERTONE (m)—C-93  
 NAC INC. (m & d & r)—C-93  
 RANGERTONE RESEARCH INC. (m)—C-97  
 SKOTEL CORP. (m)—C-100  
 TAMRON INDUSTRIES INC. (m)—C-102  
 TEK MEDIA SUPPLY CO. (d)—C-102  
 TELEDYNE CAMERA SYSTEMS (m)—C-103

0730-0500

Film

BESTWEST GRIP & LIGHTING INC. (d)—C-72  
 THE CAMERA MART INC. (d & r)—C-74  
 VICTOR DUNCAN INC. (d)—C-79  
 EASTMAN KODAK CO. (m & d)—C-80  
 3M CO. (Magnetic Media Division) (m)—C-92  
 N.C.E. of FLORIDA INC. (d)—C-93  
 TAMRON INDUSTRIES INC. (m)—C-102

0730-0520

—8mm

TEK MEDIA SUPPLY CO. (d)—C-102

0730-0540

—16mm

BESTWEST GRIP & LIGHTING INC. (d)—C-72  
 EASTMAN KODAK CO. (m & d)—C-80  
 FREZZOLINI ELECTRONICS INC. (m & r & d)—C-82  
 3M CO. (Magnetic Media Division) (m)—C-92  
 N.C.E. of FLORIDA INC. (d)—C-93

0730-0560

—35mm

BESTWEST GRIP & LIGHTING INC. (d)—C-72  
 EASTMAN KODAK CO. (m & d)—C-80  
 3M CO. (Magnetic Media Division) (m)—C-92  
 N.C.E. of FLORIDA INC. (d)—C-93  
 TAMRON INDUSTRIES INC. (m)—C-102

0730-0580

Film Chains, Projectors & Multiplexers

THE CAMERA MART INC. (d & r)—C-74  
 CENTER VIDEO INDUSTRIAL CO. INC. (d)—C-75  
 COMMUNICATION MARKETING & CONSULTING LTD. (m)—C-77  
 VICTOR DUNCAN INC. (d)—C-79  
 GALAXY COMMUNICATIONS INC. (d)—C-82  
 IKEGAMI ELECTRONICS (U.S.A.) INC. (m)—C-85  
 KALART VICTOR CORP. (m)—C-87  
 L-W ANTENNA INC. (m & d)—C-90  
 LAIRD TELEMEDIA INC. (m)—C-88  
 LAKE SYSTEMS CORP. (d)—C-88  
 LANDY ASSOCIATES INC. (d)—C-88  
 MULTI-TRACK MAGNETICS/RANGERTONE (m)—C-93  
 RANGERTONE RESEARCH INC. (m)—C-97  
 RANK CINTEL INC. (d & r)—C-97  
 TAMRON INDUSTRIES INC. (m)—C-102  
 TOWNSEND BROADCAST SYSTEMS INC. (d)—C-105

0730-0590

Film to Video Processor

NAC INC. (m & d & r)—C-93

0730-0600

—light control

CINEMILLS CORP. (d)—C-76  
 L-W ANTENNA INC. (m & d)—C-90  
 N.C.E. of FLORIDA INC. (m & d & r)—C-93  
 QUALITY VIDEO SUPPLY CORP. (d)—C-97  
 RANGERTONE RESEARCH INC. (m)—C-97  
 TOWNSEND BROADCAST SYSTEMS INC. (d)—C-105

0730-0610

Lenses, Motion Picture (see Motion Picture Cameras & Accessories C-204)

0730-0620

Motion Picture Cameras & Supplies

BESTWEST GRIP & LIGHTING INC. (d)—C-72  
 THE CAMERA MART INC. (d & r)—C-74  
 CEI TECHNOLOGY (m & d)—C-75  
 CENTURY PRECISION OPTICS (d & r)—C-75  
 VICTOR DUNCAN INC. (d)—C-79  
 ALAN GORDON ENTERPRISES INC. (d)—C-83  
 MITCHELL CAMERA CORP. (m & r)—C-92  
 NAC INC. (m & d & r)—C-93  
 N.C.E. of FLORIDA INC. (d & r)—C-93  
 NEUMADE PRODUCTS CORP. (m)—C-93  
 QUALITY VIDEO SUPPLY CORP. (d)—C-97

0730-0640

—8mm

CENTURY PRECISION OPTICS (m & d & r)—C-75  
 COMMUNICATION MARKETING & CONSULTING LTD. (m)—C-77

0730-0660

—8mm—lenses

CENTURY PRECISION OPTICS (m & d & r)—C-75  
 COMMUNICATION MARKETING & CONSULTING LTD. (m)—C-77  
 KARL HEITZ INC. (d)—C-84

0730-0680

—16mm

ARRIFLEX CORP. (d & r)—C-70  
 BESTWEST GRIP & LIGHTING INC. (d)—C-72  
 CANON U.S.A. INC. (Optics Div.) (m)—C-75  
 CENTURY PRECISION OPTICS (m & d & r)—C-75  
 CINEMA PRODUCTS CORP. (m)—C-76  
 FREZZOLINI ELECTRONICS INC. (r & d)—C-82  
 ALAN GORDON ENTERPRISES INC. (d)—C-83  
 NAC INC. (m & d & r)—C-93  
 N.C.E. of FLORIDA INC. (m & d & r)—C-93  
 PHOTO-SONICS INC. (m & d)—C-95  
 TELEDYNE CAMERA SYSTEMS (m)—C-103

0730-0700

—16mm—lenses

ANGENIEUX CORP. OF AMERICA (m & r)—C-69  
 ARRIFLEX CORP. (d & r)—C-70  
 BESTWEST GRIP & LIGHTING INC. (d)—C-72  
 CENTURY PRECISION OPTICS (m & d & r)—C-75  
 CINEMA PRODUCTS CORP. (m & d)—C-76  
 FREZZOLINI ELECTRONICS INC. (r & d)—C-82  
 ALAN GORDON ENTERPRISES INC. (d)—C-83  
 KARL HEITZ INC. (d)—C-84  
 NAC INC. (d & r)—C-93  
 N.C.E. of FLORIDA INC. (m & d & r)—C-93  
 PHOTO-SONICS INC. (m & d)—C-95  
 RANK PRECISION INDUSTRIES INC. (m & d & r)—C-97

0730-0720

—35mm

ARRIFLEX CORP. (d & r)—C-70  
 BESTWEST GRIP & LIGHTING INC. (d)—C-72  
 CENTURY PRECISION OPTICS (m & d & r)—C-75  
 CINEMA PRODUCTS CORP. (m & d)—C-76  
 ALAN GORDON ENTERPRISES INC. (d)—C-83  
 MITCHELL CAMERA CORP. (d)—C-92  
 NAC INC. (m & d & r)—C-93  
 N.C.E. of FLORIDA INC. (m & d & r)—C-93  
 PHOTO-SONICS INC. (m & d)—C-95  
 TAMRON INDUSTRIES INC. (m)—C-102

0730-0740

—35mm—lenses

ANGENIEUX CORP. OF AMERICA (m & r)—C-69  
 ARRIFLEX CORP. (d & r)—C-70  
 BESTWEST GRIP & LIGHTING INC. (d)—C-72  
 CENTURY PRECISION OPTICS (m & d & r)—C-75  
 CINEMA PRODUCTS CORP. (m & d)—C-76  
 ALAN GORDON ENTERPRISES INC. (d)—C-83  
 KARL HEITZ INC. (d)—C-84  
 NAC INC. (d & r)—C-93  
 N.C.E. of FLORIDA INC. (m & d & r)—C-93  
 PHOTO-SONICS INC. (m & d)—C-95  
 RANK PRECISION INDUSTRIES INC. (m & d & r)—C-97  
 TAMRON INDUSTRIES INC. (m)—C-102

0730-0760

—cans

LIPSNER-SMITH CO. (m)—C-89  
 MAGNASYNC/MOVIOLA CORP. (m)—C-90  
 N.C.E. of FLORIDA INC. (d)—C-93  
 NEUMADE PRODUCTS CORP. (m)—C-93  
 SCHUESSLER CASE CO. INC. (d)—C-99  
 STUDIO FILM & TAPE (LA) INC. (d)—C-101

0730-0780

—reels

ALAN GORDON ENTERPRISES INC. (d)—C-83  
 LIPSNER-SMITH CO. (m)—C-89  
 MAGNASYNC/MOVIOLA CORP. (m)—C-90  
 N.C.E. of FLORIDA INC. (d)—C-93  
 NEUMADE PRODUCTS CORP. (m)—C-93  
 SCHUESSLER CASE CO. INC. (d)—C-99  
 STUDIO FILM & TAPE (LA) INC. (d)—C-101

0730-0800

Motion Picture Projectors

ARRIFLEX CORP. (d & r)—C-70  
 THE CAMERA MART INC. (d & r)—C-74  
 ALAN GORDON ENTERPRISES INC. (d)—C-83  
 KALART VICTOR CORP. (m)—C-87  
 L-W ANTENNA INC. (m & d)—C-90  
 MAZE BROADCAST INC. (d)—C-91  
 MULTI-TRACK MAGNETICS/RANGERTONE (m & d)—C-93  
 N.C.E. of FLORIDA INC. (d)—C-93  
 RANGERTONE RESEARCH INC. (m)—C-97  
 TOWNSEND BROADCAST SYSTEMS INC. (d)—C-105

0730-0820

—8mm

MULTI-TRACK MAGNETICS/RANGERTONE (d)—C-93  
 RANGERTONE RESEARCH INC. (m)—C-97

0730-0840

—16mm

ARRIFLEX CORP. (d & r)—C-70  
 EASTMAN KODAK CO. (m & d)—C-80  
 GALAXY COMMUNICATIONS INC. (d)—C-82  
 ALAN GORDON ENTERPRISES INC. (d)—C-83  
 KALART VICTOR CORP. (m)—C-87  
 L-W ANTENNA INC. (m & d)—C-90  
 MAZE BROADCAST INC. (d)—C-91  
 MULTI-TRACK MAGNETICS/RANGERTONE (m & d)—C-93  
 N.C.E. of FLORIDA INC. (d & r)—C-93  
 RANGERTONE RESEARCH INC. (m)—C-97  
 TEK MEDIA SUPPLY CO. (d)—C-102

0730-0860

—35mm

ARRIFLEX CORP. (d & r)—C-70  
 GALAXY COMMUNICATIONS INC. (d)—C-82  
 ALAN GORDON ENTERPRISES INC. (d)—C-83  
 MULTI-TRACK MAGNETICS/RANGERTONE (m & d)—C-93  
 N.C.E. of FLORIDA INC. (d & r)—C-93  
 RANGERTONE RESEARCH INC. (m)—C-97

0730-0880

—forward throw

ARRIFLEX CORP. (d & r)—C-70  
 MULTI-TRACK MAGNETICS/RANGERTONE (d)—C-93  
 RANGERTONE RESEARCH INC. (m)—C-97

0730-0900

—rear screen

LIPSNER-SMITH CO. (m)—C-89  
 RANGERTONE RESEARCH INC. (m)—C-97

## STUDIO EQUIPMENT & SUPPLIES—0700

### 0730-0920

#### Projectors

ARRIFLEX CORP. (d & r)—C-70  
THE CAMERA MART INC. (d & r)—C-74  
CENTER VIDEO INDUSTRIAL CO. INC.  
(d)—C-75  
ALAN GORDON ENTERPRISES INC. (d)—C-83  
KALART VICTOR CORP. (m)—C-87  
L-W ANTENNA INC. (m & d)—C-90  
MULTI-TRACK MAGNETICS/RANGERTONE (m  
& d)—C-93  
RANGERTONE RESEARCH INC. (m)—C-97  
TAMRON INDUSTRIES INC. (m)—C-102  
TEK MEDIA SUPPLY CO. (d)—C-102  
TELEX COMMUNICATIONS INC. (m)—C-103

### 0730-0940

#### —film chain

ARRIFLEX CORP. (d & r)—C-70  
KALART VICTOR CORP. (m)—C-87  
L-W ANTENNA INC. (m & d)—C-90  
RANGERTONE RESEARCH INC. (m)—C-97  
STEENBECK INC. (m & d)—C-101  
TAMRON INDUSTRIES INC. (m)—C-102

### 0730-0960

#### —large screen TV

ELECTROHOME LTD. (m)—C-80  
IKEGAMI ELECTRONICS (U.S.A.) INC.  
(d)—C-85

### 0730-0980

#### —slide

EASTMAN KODAK CO. (m & d)—C-80  
MAST DEVELOPMENT CO. (m)—C-91  
MULTI-TRACK MAGNETICS/RANGERTONE  
(d)—C-93  
RANGERTONE RESEARCH INC. (m)—C-97  
SAUPPE MEDIA INC. (m & d & r)—C-99

### 0730-1000

#### Tape-Film Interlock

ADAMS-SMITH (m)—C-67  
THE CAMERA MART INC. (d & r)—C-74  
ALAN GORDON ENTERPRISES INC. (d)—C-83  
RANGERTONE RESEARCH INC. (m)—C-97

### 0730-1020

#### Titling Systems

THE CAMERA MART INC. (d & r)—C-74  
dB COMMUNICATIONS INC. (d)—C-78  
N.C.E. of FLORIDA INC. (d & r)—C-93  
OXBERRY (Div. of Richmark Camera Service  
Inc.) (m)—C-94  
T. R. PITTS CO. (d)—C-96  
QUALITY VIDEO SUPPLY CORP. (d)—C-97

## 0740 LIGHTING & POWER EQUIPMENT & SUPPLIES

### 0740-0020

#### Controls, Fixtures, Lamps

ARRIFLEX CORP. (d & r)—C-70  
BARDWELL & McALISTER INC. (d)—C-72  
BESTWEST GRIP & LIGHTING INC. (d)—C-72  
WALTER BREWER CORP. (d)—C-73  
THE CAMERA MART INC. (d & r)—C-74  
CENTER VIDEO INDUSTRIAL CO. INC.  
(d)—C-75  
CINEMILLS CORP. (d)—C-76

### COMPREHENSIVE VIDED SUPPLY CORP.

(d)—C-77  
DESISTI LIGHTING (m)—C-79  
VICTOR DUNCAN INC. (d)—C-79  
EM ELECTRONICS INC. (d)—C-81  
THE GREAT AMERICAN MARKET (m)—C-83  
HARRIS CORP. (Broadcast Division)  
(d)—C-84  
KLI EGL BROS. UNIVERSAL ELECTRIC STAGE  
LIGHTING CO. INC. (m)—C-87  
LAKE SYSTEMS CORP. (d)—C-88  
LANDY ASSOCIATES INC. (d)—C-88  
LEE COLORTRAN INC. (m)—C-89  
LIGHTING METHODS INC. (m)—C-89  
LINES VIDEO SYSTEMS (d)—C-89  
LOWEL-LIGHT MANUFACTURING INC. (m &  
d & r)—C-90  
LTM CORP. OF AMERICA (m)—C-90  
**MIOWEST COMMUNICATIONS CORP.**  
(d)—C-92  
MOLE-RICHARDSON CO. (m)—C-92  
MPCS VIDEO INDUSTRIES INC. (d)—C-93  
L. E. NELSON SALES CORP. (d)—C-93  
PACKAGED LIGHTING SYSTEMS INC.  
(m)—C-94  
PEIRCE-PHELPS INC. (d)—C-95  
QUALITY VIDEO SUPPLY CORP. (d)—C-97  
STRAND LIGHTING INC. (m)—C-101  
TEATRONICS INC. (m)—C-102  
TECHNI-TOOL INC. (d)—C-102  
TEKNO/BALCAR (d)—C-102  
TEMTRON ELECTRONICS (d)—C-103  
THEATRE SERVICE & SUPPLY CORP. (d &  
r)—C-104  
TOWNSEND BROADCAST SYSTEMS INC.  
(d)—C-105  
TVI (d)—C-105

### 0740-0040

#### —hangers, studio

ARRIFLEX CORP. (d & r)—C-70  
BARDWELL & McALISTER INC. (m)—C-72  
BESTWEST GRIP & LIGHTING INC. (d)—C-72  
WALTER BREWER CORP. (m)—C-73  
DESISTI LIGHTING (m)—C-79  
HOFFEND & SONS INC. (m)—C-84  
KLI EGL BROS. UNIVERSAL ELECTRIC STAGE  
LIGHTING CO. INC. (m)—C-87  
LIGHTING METHODS INC. (d)—C-89  
MATTHEWS STUDIO EQUIPMENT INC.  
(m)—C-91  
MOLE-RICHARDSON CO. (m)—C-92  
L. E. NELSON SALES CORP. (d)—C-93  
PACKAGED LIGHTING SYSTEMS INC.  
(m)—C-94  
STRAND LIGHTING INC. (m)—C-101  
TEKNO/BALCAR (d)—C-102  
THEATRE SERVICE & SUPPLY CORP.  
(d)—C-104  
TVI (d)—C-105

### 0740-0060

#### —lights, HMI

ARRIFLEX CORP. (d & r)—C-70  
BESTWEST GRIP & LIGHTING INC. (d)—C-72  
WALTER BREWER CORP. (d)—C-73  
CINEMILLS CORP. (m)—C-76  
DESISTI LIGHTING (m)—C-79  
GENERAL TELEVISION NETWORK (d &  
r)—C-83  
THE GREAT AMERICAN MARKET (m)—C-83  
LEE COLORTRAN INC. (m)—C-89  
LIGHTING METHODS INC. (d)—C-89  
LTM CORP. OF AMERICA (m)—C-90  
MOLE-RICHARDSON CO. (m)—C-92  
NAC INC. (d & r)—C-93  
L. E. NELSON SALES CORP. (d)—C-93  
PROVISIONAL BATTERY CO. INC. (d)—C-96  
STRAND LIGHTING INC. (m & d)—C-101  
TEATRONICS INC. (d)—C-102  
THEATRE SERVICE & SUPPLY CORP.  
(d)—C-104  
TVI (d)—C-105

### 0740-0080

#### —lights, portable/ENG

ARRIFLEX CORP. (d & r)—C-70  
BARDWELL & McALISTER INC. (m &  
d)—C-72  
BESTWEST GRIP & LIGHTING INC. (d)—C-72  
WALTER BREWER CORP. (d)—C-73  
CINE 60 INC. (m)—C-76  
CINEMILLS CORP. (d)—C-76  
COMPREHENSIVE VIDEO SUPPLY CORP.  
(d)—C-77  
DESISTI LIGHTING (m)—C-79  
EM ELECTRONICS INC. (d)—C-81  
FREZZOLINI ELECTRONICS INC. (m & r &  
d)—C-82  
GENERAL TELEVISION NETWORK (d &  
r)—C-83  
THE GREAT AMERICAN MARKET (m)—C-83  
KLI EGL BROS. UNIVERSAL ELECTRIC STAGE  
LIGHTING CO. INC. (m)—C-87  
LEE COLORTRAN INC. (m)—C-89  
LIGHTING METHODS INC. (d)—C-89  
LOWEL-LIGHT MANUFACTURING INC. (m &  
d & r)—C-90  
LTM CORP. OF AMERICA (m)—C-90  
MOLE-RICHARDSON CO. (m)—C-92  
NAC INC. (d & r)—C-93  
N.C.E. of FLORIDA INC. (d & r)—C-93  
L. E. NELSON SALES CORP. (d)—C-93  
PACKAGED LIGHTING SYSTEMS INC.  
(m)—C-94  
PERROT ENGINEERING LABS INC. (m)—C-95  
PROVISIONAL BATTERY CO. INC. (d)—C-96  
STRAND LIGHTING INC. (m & d)—C-101  
TECHNI-TOOL INC. (d)—C-102  
THEATRE SERVICE & SUPPLY CORP.  
(d)—C-104  
TVI (d)—C-105

### 0740-0100

#### —lights, studio

ARRIFLEX CORP. (d & r)—C-70  
BARDWELL & McALISTER INC. (m)—C-72  
WALTER BREWER CORP. (m)—C-73  
CINEMILLS CORP. (d)—C-76  
COMPREHENSIVE VIDEO SUPPLY CORP.  
(d)—C-77  
DESISTI LIGHTING (m)—C-79  
FREZZOLINI ELECTRONICS INC. (m & r &  
d)—C-82  
THE GREAT AMERICAN MARKET (m)—C-83  
KLI EGL BROS. UNIVERSAL ELECTRIC STAGE  
LIGHTING CO. INC. (m)—C-87  
LEE COLORTRAN INC. (m)—C-89  
LIGHTING METHODS INC. (d)—C-89  
LOWEL-LIGHT MANUFACTURING INC. (m &  
d & r)—C-90  
LTM CORP. OF AMERICA (m)—C-90  
MOLE-RICHARDSON CO. (m)—C-92  
NAC INC. (d & r)—C-93  
N.C.E. of FLORIDA INC. (d & r)—C-93  
L. E. NELSON SALES CORP. (d)—C-93  
PACKAGED LIGHTING SYSTEMS INC.  
(m)—C-94  
PROVISIONAL BATTERY CO. INC. (d)—C-96  
SHAROUBIM INTERNATIONAL CO. (d)—C-99  
STRAND LIGHTING INC. (m & d)—C-101  
TEATRONICS INC. (d)—C-102  
TECHNI-TOOL INC. (d)—C-102  
TEKNO/BALCAR (d)—C-102  
TEMTRON ELECTRONICS (d)—C-103  
THEATRE SERVICE & SUPPLY CORP. (d &  
r)—C-104  
TVI (d)—C-105

### 0740-0120

#### —patch panel

WALTER BREWER CORP. (d)—C-73  
KLI EGL BROS. UNIVERSAL ELECTRIC STAGE  
LIGHTING CO. INC. (m)—C-87  
LEE COLORTRAN INC. (m)—C-89  
LIGHTING METHODS INC. (d)—C-89  
L. E. NELSON SALES CORP. (d)—C-93

### PACKAGED LIGHTING SYSTEMS INC.

(m)—C-94  
STRAND LIGHTING INC. (m)—C-101  
TEATRONICS INC. (d)—C-102  
THEATRE SERVICE & SUPPLY CORP. (d &  
r)—C-104  
TVI (d)—C-105  
UNION CONNECTOR CO. INC. (m)—C-106

### 0740-0140

#### —replacement

BESTWEST GRIP & LIGHTING INC. (d)—C-72  
LIGHTING METHODS INC. (d)—C-89  
MOLE-RICHARDSON CO. (m)—C-92  
L. E. NELSON SALES CORP. (d)—C-93  
STRAND LIGHTING INC. (m)—C-101  
THEATRE SERVICE & SUPPLY CORP. (d &  
r)—C-104  
TVI (d)—C-105

### 0740-0160

#### Fixtures

BARDWELL & McALISTER INC. (m)—C-72  
BESTWEST GRIP & LIGHTING INC. (d)—C-72  
WALTER BREWER CORP. (d)—C-73  
THE CAMERA MART INC. (d & r)—C-74  
CINEMILLS CORP. (d)—C-76  
COMPREHENSIVE VIDEO SUPPLY CORP.  
(d)—C-77  
DESISTI LIGHTING (m)—C-79  
VICTOR DUNCAN INC. (d)—C-79  
EM ELECTRONICS INC. (d)—C-81  
THE GREAT AMERICAN MARKET (m)—C-83  
KLI EGL BROS. UNIVERSAL ELECTRIC STAGE  
LIGHTING CO. INC. (m)—C-87  
LEE COLORTRAN INC. (m)—C-89  
LIGHTING METHODS INC. (d)—C-89  
LINES VIDEO SYSTEMS (d)—C-89  
LTM CORP. OF AMERICA (m)—C-90  
MOLE-RICHARDSON CO. (m)—C-92  
L. E. NELSON SALES CORP. (d)—C-93  
PACKAGED LIGHTING SYSTEMS INC.  
(m)—C-94  
PEIRCE-PHELPS INC. (d)—C-95  
PROVISIONAL BATTERY CO. INC. (d)—C-96  
QUALITY VIDEO SUPPLY CORP. (d)—C-97  
STRAND LIGHTING INC. (m)—C-101  
TEATRONICS INC. (d)—C-102  
TECHNI-TOOL INC. (d)—C-102  
THEATRE SERVICE & SUPPLY CORP. (d &  
r)—C-104  
TVI (d)—C-105

### 0740-0180

#### Grip Equipment

ARRIFLEX CORP. (d & r)—C-70  
BARDWELL & McALISTER INC. (m)—C-72  
BESTWEST GRIP & LIGHTING INC. (d)—C-72  
WALTER BREWER CORP. (m)—C-73  
THE CAMERA MART INC. (d & r)—C-74  
CINEMILLS CORP. (d)—C-76  
COMPREHENSIVE VIDEO SUPPLY CORP.  
(d)—C-77  
DESISTI LIGHTING (m)—C-79  
VICTOR DUNCAN INC. (d)—C-79  
ALAN GORDON ENTERPRISES INC. (d)—C-83  
INNOVATIVE TELEVISION EQUIPMENT  
(m)—C-86  
KLI EGL BROS. UNIVERSAL ELECTRIC STAGE  
LIGHTING CO. INC. (m)—C-87  
LEE COLORTRAN INC. (m)—C-89  
LIGHTING METHODS INC. (d)—C-89  
LINES VIDEO SYSTEMS (d)—C-89  
LOWEL-LIGHT MANUFACTURING INC. (m &  
d & r)—C-90  
LTM CORP. OF AMERICA (m)—C-90  
MATTHEWS STUDIO EQUIPMENT INC.  
(m)—C-91  
MOLE-RICHARDSON CO. (m)—C-92  
N.C.E. of FLORIDA INC. (d)—C-93  
L. E. NELSON SALES CORP. (d)—C-93



PEIRCE-PHELPS INC. (d)—C-95  
 PROVISIONAL BATTERY CO. INC. (d)—C-96  
 QUALITY VIDEO SUPPLY CORP. (d)—C-97  
 THEATRE SERVICE & SUPPLY CORP. (d & r)—C-104  
 TVI (d)—C-105

#### 0740-0200 Lighting Accessories

ARRIFLEX CORP. (d & r)—C-70  
 BARDWELL & McALISTER INC. (m)—C-72  
 BESTWEST GRIP & LIGHTING INC. (d)—C-72  
 WALTER BREWER CORP. (m)—C-73  
 THE CAMERA MART INC. (d & r)—C-74  
 CENTER VIDEO INDUSTRIAL CO. INC. (d)—C-75  
 CINEMILLS CORP. (d)—C-76  
 COMMUNICATION MARKETING & CONSULTING LTD. (m)—C-77  
 COMPREHENSIVE VIDEO SUPPLY CORP. (d)—C-77  
 DESISTI LIGHTING (m)—C-79  
 VICTOR DUNCAN INC. (d)—C-79  
 EM ELECTRONICS INC. (d)—C-81  
 GENERAL TELEVISION NETWORK (d & r)—C-83  
 HARRIS CORP. (Broadcast Division) (d)—C-84  
 KLIEGL BROS. UNIVERSAL ELECTRIC STAGE LIGHTING CO. INC. (m)—C-87  
 LEE COLORTRAN INC. (m)—C-89  
 LIGHTING METHODS INC. (d)—C-89  
 LINES VIDEO SYSTEMS (d)—C-89  
 LOWEL-LIGHT MANUFACTURING INC. (m & d & r)—C-90  
 LTM CORP. OF AMERICA (m)—C-90  
 MATTHEWS STUDIO EQUIPMENT INC. (m)—C-91  
 MOLE-RICHARDSON CO. (m)—C-92  
 NAC INC. (d & r)—C-93  
 NALPAK VIDEO SALES INC. (m)—C-93  
 N.C.E. OF FLORIDA INC. (d & r)—C-93  
 L. E. NELSON SALES CORP. (d)—C-93  
 PACKAGED LIGHTING SYSTEMS INC. (m)—C-94  
 PEIRCE-PHELPS INC. (d)—C-95  
 PROVISIONAL BATTERY CO. INC. (d)—C-96  
 QUALITY VIDEO SUPPLY CORP. (d)—C-97  
 STEVENS TOWER CO. INC. (d & r)—C-101  
 STRAND LIGHTING INC. (m)—C-101  
 TEATRONICS INC. (d)—C-102  
 TEKNO/BALCAR (d)—C-102  
 THEATRE SERVICE & SUPPLY CORP. (d)—C-104  
 TVI (d)—C-105

#### 0740-0220 —connector plugs

ALPHA WIRE CORP. (m)—C-68  
 BARDWELL & McALISTER INC. (m & d)—C-72  
 BESTWEST GRIP & LIGHTING INC. (d)—C-72  
 WALTER BREWER CORP. (d)—C-73  
 CINEMILLS CORP. (d)—C-76  
 DESISTI LIGHTING (m)—C-79  
 EM ELECTRONICS INC. (d)—C-81  
 KLIEGL BROS. UNIVERSAL ELECTRIC STAGE LIGHTING CO. INC. (m)—C-87  
 LEMO USA INC. (m & d)—C-89  
 LIGHTING METHODS INC. (d)—C-89  
 MOLE-RICHARDSON CO. (m)—C-92  
 L. E. NELSON SALES CORP. (d)—C-93  
 STRAND LIGHTING INC. (m)—C-101  
 THEATRE SERVICE & SUPPLY CORP. (d)—C-104  
 TVI (d)—C-105  
 UNION CONNECTOR CO. INC. (m)—C-106  
 VEAM (Division of Litton Systems Inc.) (m)—C-106

#### 0740-0240 —control boards

AMX CORP. (m)—C-69  
 WALTER BREWER CORP. (d)—C-73  
 DESISTI LIGHTING (m)—C-79  
 EM ELECTRONICS INC. (d)—C-81  
 THE GREAT AMERICAN MARKET (m)—C-83  
 KLIEGL BROS. UNIVERSAL ELECTRIC STAGE LIGHTING CO. INC. (m)—C-87  
 LEE COLORTRAN INC. (m)—C-89  
 LIGHTING METHODS INC. (m)—C-89  
 MOLE-RICHARDSON CO. (m)—C-92  
 L. E. NELSON SALES CORP. (d)—C-93  
 PACKAGED LIGHTING SYSTEMS INC. (m)—C-94  
 STRAND LIGHTING INC. (m)—C-101  
 THEATRE SERVICE & SUPPLY CORP. (d & r)—C-104  
 TVI (d)—C-105

#### 0740-0260 —eye lighting

BARDWELL & McALISTER INC. (m)—C-72  
 WALTER BREWER CORP. (d)—C-73  
 CINEMILLS CORP. (d)—C-76  
 DESISTI LIGHTING (m)—C-79  
 THE GREAT AMERICAN MARKET (m)—C-83  
 KLIEGL BROS. UNIVERSAL ELECTRIC STAGE LIGHTING CO. INC. (m)—C-87  
 LEE COLORTRAN INC. (m)—C-89  
 LIGHTING METHODS INC. (d)—C-89  
 LTM CORP. OF AMERICA (m)—C-90  
 MOLE-RICHARDSON CO. (m)—C-92  
 L. E. NELSON SALES CORP. (d)—C-93  
 PACKAGED LIGHTING SYSTEMS INC. (m)—C-94  
 STRAND LIGHTING INC. (m & d)—C-101  
 TEATRONICS INC. (d)—C-102  
 THEATRE SERVICE & SUPPLY CORP. (d & r)—C-104  
 TVI (d)—C-105

#### 0740-0280 —diffusion, opt material

BARDWELL & McALISTER INC. (d)—C-72  
 BESTWEST GRIP & LIGHTING INC. (d)—C-72  
 WALTER BREWER CORP. (d)—C-73  
 CINEMILLS CORP. (d)—C-76  
 DESISTI LIGHTING (d)—C-79  
 KLIEGL BROS. UNIVERSAL ELECTRIC STAGE LIGHTING CO. INC. (m)—C-87  
 LEE COLORTRAN INC. (m)—C-89  
 LIGHTING METHODS INC. (d)—C-89  
 MATTHEWS STUDIO EQUIPMENT INC. (m)—C-91  
 MOLE-RICHARDSON CO. (m)—C-92  
 L. E. NELSON SALES CORP. (d)—C-93  
 PACKAGED LIGHTING SYSTEMS INC. (d)—C-94  
 PROVISIONAL BATTERY CO. INC. (d)—C-96  
 THEATRE SERVICE & SUPPLY CORP. (d)—C-104  
 TVI (d)—C-105

#### 0740-0300 —dimmer packs

BESTWEST GRIP & LIGHTING INC. (d)—C-72  
 WALTER BREWER CORP. (d)—C-73  
 CINEMILLS CORP. (d)—C-76  
 DESISTI LIGHTING (m & d)—C-79  
 KLIEGL BROS. UNIVERSAL ELECTRIC STAGE LIGHTING CO. INC. (m)—C-87  
 LEE COLORTRAN INC. (m)—C-89  
 LIGHTING METHODS INC. (m)—C-89  
 MOLE-RICHARDSON CO. (m)—C-92  
 L. E. NELSON SALES CORP. (d)—C-93  
 PACKAGED LIGHTING SYSTEMS INC. (m)—C-94  
 STRAND LIGHTING INC. (m)—C-101  
 TEATRONICS INC. (m)—C-102

TEKNO/BALCAR (d)—C-102  
 THEATRE SERVICE & SUPPLY CORP. (d & r)—C-104  
 TVI (d)—C-105  
 UNION CONNECTOR CO. INC. (m)—C-106

#### 0740-0320 —fader controls

BESTWEST GRIP & LIGHTING INC. (d)—C-72  
 WALTER BREWER CORP. (d)—C-73  
 DESISTI LIGHTING (m & d)—C-79  
 THE GREAT AMERICAN MARKET (m)—C-83  
 KLIEGL BROS. UNIVERSAL ELECTRIC STAGE LIGHTING CO. INC. (m)—C-87  
 LEE COLORTRAN INC. (m)—C-89  
 LIGHTING METHODS INC. (m)—C-89  
 MOLE-RICHARDSON CO. (m)—C-92  
 L. E. NELSON SALES CORP. (d)—C-93  
 PACKAGED LIGHTING SYSTEMS INC. (m)—C-94  
 STRAND LIGHTING INC. (m)—C-101  
 TEATRONICS INC. (m)—C-102  
 THEATRE SERVICE & SUPPLY CORP. (d)—C-104  
 TVI (d)—C-105

#### 0740-0340 —fill

BARDWELL & McALISTER INC. (m)—C-72  
 BESTWEST GRIP & LIGHTING INC. (d)—C-72  
 WALTER BREWER CORP. (d)—C-73  
 DESISTI LIGHTING (m)—C-79  
 ALAN GORDON ENTERPRISES INC. (d)—C-83  
 KLIEGL BROS. UNIVERSAL ELECTRIC STAGE LIGHTING CO. INC. (m)—C-87  
 LIGHTING METHODS INC. (d)—C-89  
 LOWEL-LIGHT MANUFACTURING INC. (m & d & r)—C-90  
 LTM CORP. OF AMERICA (m)—C-90  
 MOLE-RICHARDSON CO. (m)—C-92  
 L. E. NELSON SALES CORP. (d)—C-93  
 PACKAGED LIGHTING SYSTEMS INC. (m)—C-94  
 STRAND LIGHTING INC. (m)—C-101  
 THEATRE SERVICE & SUPPLY CORP. (d & r)—C-104  
 TVI (d)—C-105

#### 0740-0360 —filters

BARDWELL & McALISTER INC. (d)—C-72  
 BESTWEST GRIP & LIGHTING INC. (d)—C-72  
 WALTER BREWER CORP. (d)—C-73  
 CINEMILLS CORP. (d)—C-76  
 CONTROL CONCEPTS CORP. (m)—C-77  
 DESISTI LIGHTING (d)—C-79  
 ALAN GORDON ENTERPRISES INC. (d)—C-83  
 KLIEGL BROS. UNIVERSAL ELECTRIC STAGE LIGHTING CO. INC. (m)—C-87  
 LEE COLORTRAN INC. (m)—C-89  
 LIGHTING METHODS INC. (d)—C-89  
 MOLE-RICHARDSON CO. (m)—C-92  
 L. E. NELSON SALES CORP. (d)—C-93  
 PACKAGED LIGHTING SYSTEMS INC. (d)—C-94  
 PERROT ENGINEERING LABS INC. (d)—C-95  
 T. R. PITTS CO. (d)—C-96  
 PROVISIONAL BATTERY CO. INC. (d)—C-96  
 THEATRE SERVICE & SUPPLY CORP. (d)—C-104  
 TVI (d)—C-105

#### 0740-0380 —fixtures

BARDWELL & McALISTER INC. (m)—C-72  
 BESTWEST GRIP & LIGHTING INC. (d)—C-72  
 WALTER BREWER CORP. (d)—C-73  
 CINEMILLS CORP. (d)—C-76

COMPREHENSIVE VIDEO SUPPLY CORP. (d)—C-77  
 DESISTI LIGHTING (m)—C-79  
 EM ELECTRONICS INC. (d)—C-81  
 ALAN GORDON ENTERPRISES INC. (d)—C-83  
 KLIEGL BROS. UNIVERSAL ELECTRIC STAGE LIGHTING CO. INC. (m)—C-87  
 LEE COLORTRAN INC. (m)—C-89  
 LIGHTING METHODS INC. (d)—C-89  
 LOWEL-LIGHT MANUFACTURING INC. (m & d & r)—C-90  
 MOLE-RICHARDSON CO. (m)—C-92  
 L. E. NELSON SALES CORP. (d)—C-93  
 PACKAGED LIGHTING SYSTEMS INC. (m)—C-94  
 PROVISIONAL BATTERY CO. INC. (d)—C-96  
 STRAND LIGHTING INC. (m)—C-101  
 TEATRONICS INC. (d)—C-102  
 THEATRE SERVICE & SUPPLY CORP. (d & r)—C-104  
 TVI (d)—C-105

#### 0740-0400 —gels

BARDWELL & McALISTER INC. (d)—C-72  
 BESTWEST GRIP & LIGHTING INC. (d)—C-72  
 WALTER BREWER CORP. (d)—C-73  
 CINEMILLS CORP. (d)—C-76  
 COMPREHENSIVE VIDEO SUPPLY CORP. (d)—C-77  
 DESISTI LIGHTING (d)—C-79  
 ALAN GORDON ENTERPRISES INC. (d)—C-83  
 THE GREAT AMERICAN MARKET (m)—C-83  
 KLIEGL BROS. UNIVERSAL ELECTRIC STAGE LIGHTING CO. INC. (m)—C-87  
 LEE COLORTRAN INC. (m)—C-89  
 LIGHTING METHODS INC. (d)—C-89  
 LOWEL-LIGHT MANUFACTURING INC. (m & d & r)—C-90  
 MOLE-RICHARDSON CO. (m)—C-92  
 L. E. NELSON SALES CORP. (d)—C-93  
 PACKAGED LIGHTING SYSTEMS INC. (m)—C-94  
 STRAND LIGHTING INC. (d)—C-101  
 THEATRE SERVICE & SUPPLY CORP. (d)—C-104  
 TVI (d)—C-105

#### 0740-0420 —HMI, S1 fixtures

ARRIFLEX CORP. (d & r)—C-70  
 BESTWEST GRIP & LIGHTING INC. (d)—C-72  
 WALTER BREWER CORP. (d)—C-73  
 CINEMILLS CORP. (d)—C-76  
 DESISTI LIGHTING (m)—C-79  
 ALAN GORDON ENTERPRISES INC. (d)—C-83  
 THE GREAT AMERICAN MARKET (m)—C-83  
 LEE COLORTRAN INC. (m)—C-89  
 LIGHTING METHODS INC. (d)—C-89  
 LTM CORP. OF AMERICA (m)—C-90  
 MOLE-RICHARDSON CO. (m)—C-92  
 L. E. NELSON SALES CORP. (d)—C-93  
 PROVISIONAL BATTERY CO. INC. (d)—C-96  
 STRAND LIGHTING INC. (m)—C-101  
 THEATRE SERVICE & SUPPLY CORP. (d)—C-104  
 TVI (d)—C-105

#### 0740-0440 —key

BARDWELL & McALISTER INC. (m)—C-72  
 BESTWEST GRIP & LIGHTING INC. (d)—C-72  
 WALTER BREWER CORP. (d)—C-73  
 DESISTI LIGHTING (m)—C-79  
 ALAN GORDON ENTERPRISES INC. (d)—C-83  
 KLIEGL BROS. UNIVERSAL ELECTRIC STAGE LIGHTING CO. INC. (m)—C-87  
 LIGHTING METHODS INC. (d)—C-89  
 LOWEL-LIGHT MANUFACTURING INC. (m & d & r)—C-90  
 LTM CORP. OF AMERICA (m)—C-90

## STUDIO EQUIPMENT & SUPPLIES—0700

MOLE-RICHARDSON CO. (m)—C-92  
L. E. NELSON SALES CORP. (d)—C-93  
PACKAGED LIGHTING SYSTEMS INC.  
(m)—C-94  
STRAND LIGHTING INC. (m)—C-101  
THEATRE SERVICE & SUPPLY CORP. (d &  
r)—C-104  
TVI (d)—C-105

### 0740-0460

#### —lamps

ANTON/BAUER INC. (m)—C-70  
BARDWELL & McALISTER INC. (d)—C-72  
BESTWEST GRIP & LIGHTING INC. (d)—C-72  
WALTER BREWER CORP. (d)—C-73  
CINEMILLS CORP. (d)—C-76  
COMPREHENSIVE VIDEO SUPPLY CORP.  
(d)—C-77  
DESISTI LIGHTING (d)—C-79  
EM ELECTRONICS INC. (d)—C-81  
ALAN GORDON ENTERPRISES INC. (d)—C-83  
KLI E GL BROS. UNIVERSAL ELECTRIC STAGE  
LIGHTING CO. INC. (m)—C-87  
LEE COLORTRAN INC. (m)—C-89  
LIGHTING METHODS INC. (d)—C-89  
LOWEL-LIGHT MANUFACTURING INC. (m &  
d & r)—C-90  
LTM CORP. OF AMERICA (m)—C-90  
MOLE-RICHARDSON CO. (m)—C-92  
L. E. NELSON SALES CORP. (d)—C-93  
PACKAGED LIGHTING SYSTEMS INC.  
(d)—C-94  
PERROT ENGINEERING LABS INC. (d)—C-95  
PROVISIONAL BATTERY CO. INC. (d)—C-96  
TEATRONICS INC. (d)—C-102  
TEKNO/BALCAR (d)—C-102  
TEMTRON ELECTRONICS (d)—C-103  
THEATRE SERVICE & SUPPLY CORP.  
(d)—C-104  
TVI (d)—C-105

### 0740-0480

#### —lighting control boards

MOLE-RICHARDSON CO. (m)—C-92

### 0740-0500

#### —quartz fixtures

ARRIFLEX CORP. (d & r)—C-70  
BARDWELL & McALISTER INC. (m)—C-72  
BESTWEST GRIP & LIGHTING INC. (d)—C-72  
WALTER BREWER CORP. (d)—C-73  
CINEMILLS CORP. (d)—C-76  
DESISTI LIGHTING (m)—C-79  
EM ELECTRONICS INC. (d)—C-81  
FREZZOLINI ELECTRONICS INC. (d)—C-82  
ALAN GORDON ENTERPRISES INC. (d)—C-83  
THE GREAT AMERICAN MARKET (m)—C-83  
KLI E GL BROS. UNIVERSAL ELECTRIC STAGE  
LIGHTING CO. INC. (m)—C-87  
LEE COLORTRAN INC. (m)—C-89  
LIGHTING METHODS INC. (d)—C-89  
LOWEL-LIGHT MANUFACTURING INC. (m &  
d & r)—C-90  
LTM CORP. OF AMERICA (m)—C-90  
L. E. NELSON SALES CORP. (d)—C-93  
PACKAGED LIGHTING SYSTEMS INC.  
(m)—C-94  
PROVISIONAL BATTERY CO. INC. (d)—C-96  
STRAND LIGHTING INC. (m)—C-101  
TEATRONICS INC. (d)—C-102  
THEATRE SERVICE & SUPPLY CORP.  
(d)—C-104  
TVI (d)—C-105

### 0740-0520

#### —stands, rigging

ARRIFLEX CORP. (d & r)—C-70  
BARDWELL & McALISTER INC. (m)—C-72  
BESTWEST GRIP & LIGHTING INC. (d)—C-72

WALTER BREWER CORP. (d)—C-73  
CINEMILLS CORP. (d)—C-76  
DESISTI LIGHTING (m)—C-79  
ALAN GORDON ENTERPRISES INC. (d)—C-83  
KLI E GL BROS. UNIVERSAL ELECTRIC STAGE  
LIGHTING CO. INC. (m)—C-87  
LEE COLORTRAN INC. (m)—C-89  
LIGHTING METHODS INC. (d)—C-89  
LOWEL-LIGHT MANUFACTURING INC. (m &  
d & r)—C-90  
LTM CORP. OF AMERICA (m)—C-90  
MATTHEWS STUDIO EQUIPMENT INC.  
(m)—C-91  
L. E. NELSON SALES CORP. (d)—C-93  
PACKAGED LIGHTING SYSTEMS INC.  
(m)—C-94  
STRAND LIGHTING INC. (m)—C-101  
THEATRE SERVICE & SUPPLY CORP. (d &  
r)—C-104  
TVI (d)—C-105

### 0740-0540

#### —transformers

ALPHA TECHNOLOGIES INC. (m)—C-68  
CINEMILLS CORP. (d)—C-76  
COIL AMERICAN TECHNOLOGY CO.  
(m)—C-77  
DESISTI LIGHTING (d)—C-79  
EM ELECTRONICS INC. (d)—C-81  
PACKAGED LIGHTING SYSTEMS INC.  
(m)—C-94  
SOLA ELECTRIC (m)—C-100

### 0740-0560

#### Lights, Studio Warning

COMMUNICATION MARKETING & CONSULT-  
ING LTD. (m)—C-77  
COMPREHENSIVE VIDEO SUPPLY CORP.  
(d)—C-77  
FIDELIPAC CORP. (m)—C-81  
PEIRCE-PHELPS INC. (d)—C-95  
QUALITY VIDEO SUPPLY CORP. (m &  
d)—C-97

### 0740-0580

#### Rectifiers

COIL AMERICAN TECHNOLOGY CO.  
(m)—C-77  
DESISTI LIGHTING (d)—C-79  
EEV CANADA LTD. (m)—C-80  
MATTHEWS STUDIO EQUIPMENT INC.  
(m)—C-91  
PEIRCE-PHELPS INC. (d)—C-95  
POWER CONVERSION PRODUCTS INC.  
(m)—C-96  
QUALITY RF SERVICES INC. (d)—C-97  
QUALITY VIDEO SUPPLY CORP. (m &  
d)—C-97  
RICHARDSON ELECTRONICS LTD. (m &  
d)—C-98

### 0740-0600

#### —SCR

DESISTI LIGHTING (d)—C-79  
EEV CANADA LTD. (m)—C-80  
KLI E GL BROS. UNIVERSAL ELECTRIC STAGE  
LIGHTING CO. INC. (m)—C-87  
QUALITY RF SERVICES INC. (d)—C-97  
RICHARDSON ELECTRONICS LTD. (m & d &  
r)—C-98  
TEATRONICS INC. (d)—C-102

### 0740-0620

#### —power (semiconductor)

EEV CANADA LTD. (m)—C-80  
QUALITY RF SERVICES INC. (d)—C-97

RICHARDSON ELECTRONICS LTD. (m &  
d)—C-98

### 0740-0640

#### Switcher Lighting Kits

DESISTI LIGHTING (d)—C-79  
PEIRCE-PHELPS INC. (d)—C-95  
QUALITY VIDEO SUPPLY CORP. (d)—C-97  
THEATRE SERVICE & SUPPLY CORP.  
(d)—C-104  
TVI (d)—C-105

## 0750 MOBILE EQUIPMENT & SUPPLIES

### 0750-0020

#### Aerial Lift Buckets

ADAPT COMMUNICATION SUPPLY CO. INC.  
(d)—C-67  
VICTOR DUNCAN INC. (d)—C-79  
ALAN GORDON ENTERPRISES INC. (d)—C-83  
HOLAN EQUIPMENT (m & r)—C-85  
IEC CO. (m & d & r)—C-85  
KLEIN TOOLS INC. (m)—C-87  
QUALITY VIDEO SUPPLY CORP. (d)—C-97  
SERVICE MANUFACTURING CO. (m)—C-99  
STELCO INC. (m)—C-101  
TELSTA (m)—C-103  
TIME MANUFACTURING CO. (m)—C-104  
UEC SKYVAN (m)—C-105  
UTILITY BODY CO. (m)—C-106

### 0750-0040

#### Batteries & Accessories

ADAPT COMMUNICATION SUPPLY CO. INC.  
(d)—C-67  
ALEXANDER BATTERIES (m)—C-68  
ANTON/BAUER INC. (m)—C-70  
THE CAMERA MART INC. (d)—C-74  
CENTER VIDEO INDUSTRIAL CO. INC.  
(d)—C-75  
CHRISTIE ELECTRIC CORP. (m)—C-76  
CINE 60 INC. (m)—C-76  
CINEMA PRODUCTS CORP. (m & d)—C-76  
COMMUNICATION MARKETING & CONSULT-  
ING LTD. (m)—C-77  
DESISTI LIGHTING (d)—C-79  
VICTOR DUNCAN INC. (d)—C-79  
FREZZOLINI ELECTRONICS INC. (m & r &  
d)—C-82  
G & M POWER PRODUCTS (m & d & r)—C-82  
GLOBE BATTERY DIVISION (Johnson Controls  
Inc.) (m)—C-83  
HARRIS CORP. (Broadcast Division)  
(d)—C-84  
HOLZBERG INC. (d)—C-85  
JOHNSON CONTROLS INC. (Battery Group)  
(m)—C-87  
LANDY ASSOCIATES INC. (d)—C-88  
MEMTEK PRODUCTS/MEMOREX AUDIO &  
VIDEO (d)—C-91  
MOLE-RICHARDSON CO. (m)—C-92  
PEIRCE-PHELPS INC. (d)—C-95  
PERROT ENGINEERING LABS INC. (m)—C-95  
T. R. PITTS CO. (d)—C-96  
POWER CONVERSION PRODUCTS INC.  
(m)—C-96  
PROVISIONAL BATTERY CO. INC. (m & d &  
r)—C-96  
QUALITY VIDEO SUPPLY CORP. (d)—C-97  
RMS ELECTRONICS INC./CATV DIVISION  
(m)—C-98

### 0750-0060

#### —batteries

ADAPT COMMUNICATION SUPPLY CO. INC.  
(d)—C-67  
ALEXANDER BATTERIES (m)—C-68  
ANTON/BAUER INC. (m)—C-70  
CENTURY PRECISION OPTICS (d)—C-75  
CHRISTIE ELECTRIC CORP. (m)—C-76  
CINEMA PRODUCTS CORP. (m & d)—C-76  
DESISTI LIGHTING (d)—C-79  
EM ELECTRONICS INC. (d)—C-81  
FREZZOLINI ELECTRONICS INC. (m & r &  
d)—C-82  
G & M POWER PRODUCTS (m & d & r)—C-82  
GLOBE BATTERY DIVISION (Johnson Controls  
Inc.) (m)—C-83  
JOHNSON CONTROLS INC. (Battery Group)  
(m)—C-87  
MEMTEK PRODUCTS/MEMOREX AUDIO &  
VIDEO (d)—C-91  
MOLE-RICHARDSON CO. (m)—C-92  
PERROT ENGINEERING LABS INC. (m)—C-95  
T. R. PITTS CO. (d)—C-96  
POWER CONVERSION PRODUCTS INC.  
(m)—C-96  
PRO BATTERY INC. (m)—C-96  
PROVISIONAL BATTERY CO. INC. (m & d &  
r)—C-96  
RMS ELECTRONICS INC./CATV DIVISION  
(m)—C-98  
STEINBERG ELECTRONICS INC. (d)—C-101

### 0750-0080

#### —batteries—lead-acid

ALEXANDER BATTERIES (m)—C-68  
CENTURY PRECISION OPTICS (d)—C-75  
DESISTI LIGHTING (d)—C-79  
EM ELECTRONICS INC. (d)—C-81  
GLOBE BATTERY DIVISION (Johnson Controls  
Inc.) (m)—C-83  
JOHNSON CONTROLS INC. (Battery Group)  
(m)—C-87  
MEMTEK PRODUCTS/MEMOREX AUDIO &  
VIDEO (d)—C-91  
PERROT ENGINEERING LABS INC. (s)—C-95  
POWER CONVERSION PRODUCTS INC.  
(m)—C-96  
PRO BATTERY INC. (d)—C-96  
PROVISIONAL BATTERY CO. INC. (m & d &  
r)—C-96  
SOLA ELECTRIC (d)—C-100  
STEINBERG ELECTRONICS INC. (d)—C-101

### 0750-0100

#### —batteries—nicad

ALEXANDER BATTERIES (m)—C-68  
ANTON/BAUER INC. (m)—C-70  
CENTURY PRECISION OPTICS (d)—C-75  
CHRISTIE ELECTRIC CORP. (m)—C-76  
CINE 60 INC. (m)—C-76  
CINEMA PRODUCTS CORP. (m)—C-76  
DESISTI LIGHTING (d)—C-79  
EM ELECTRONICS INC. (d)—C-81  
FREZZOLINI ELECTRONICS INC. (m & r &  
d)—C-82  
G & M POWER PRODUCTS (d & r)—C-82  
ALAN GORDON ENTERPRISES INC. (d)—C-83  
MEMTEK PRODUCTS/MEMOREX AUDIO &  
VIDEO (d)—C-91  
PERROT ENGINEERING LABS INC. (m)—C-95  
PRO BATTERY INC. (m)—C-96  
PROVISIONAL BATTERY CO. INC. (m & d &  
r)—C-96  
STEINBERG ELECTRONICS INC. (d)—C-101

### 0750-0120

#### —batteries—silver-zinc

ANTON/BAUER INC. (m)—C-70  
CENTURY PRECISION OPTICS (d)—C-75  
EM ELECTRONICS INC. (d)—C-81

PERROT ENGINEERING LABS INC. (m)—C-95  
 PRO BATTERY INC. (d)—C-96  
 PROVISIONAL BATTERY CO. INC. (m & d)—C-96  
 STEINBERG ELECTRONICS INC. (d)—C-101

**0750-0140**

**—belts**

ADAPT COMMUNICATION SUPPLY CO. INC. (d)—C-67  
 ALEXANDER BATTERIES (m)—C-68  
 ANTON/BAUER INC. (m)—C-70  
 CENTURY PRECISION OPTICS (d)—C-75  
 CHRISTIE ELECTRIC CORP. (m)—C-76  
 CINEMA PRODUCTS CORP. (d)—C-76  
 FREZZOLINI ELECTRONICS INC. (m & r & d)—C-82  
 G & M POWER PRODUCTS (m & d & r)—C-82  
 ALAN GORDON ENTERPRISES INC. (d)—C-83  
 MOLE-RICHARDSON CO. (m)—C-92  
 PERROT ENGINEERING LABS INC. (m)—C-95  
 PRC BATTERY INC. (d)—C-96  
 PROVISIONAL BATTERY CO. INC. (d & r)—C-96  
 RF TECHNOLOGY INC. (d)—C-98

**0750-0160**

**—chargers**

ADAPT COMMUNICATION SUPPLY CO. INC. (d)—C-67  
 ALEXANDER BATTERIES (m)—C-68  
 ANTON/BAUER INC. (m)—C-70  
 CENTURY PRECISION OPTICS (d)—C-75  
 CHRISTIE ELECTRIC CORP. (m)—C-76  
 CINE 60 INC. (m)—C-76  
 DESISTI LIGHTING (d)—C-79  
 FREZZOLINI ELECTRONICS INC. (m & r & d)—C-82  
 G & M POWER PRODUCTS (m & d & r)—C-82  
 ALAN GORDON ENTERPRISES INC. (d)—C-83  
 MOLE-RICHARDSON CO. (m)—C-92  
 PERROT ENGINEERING LABS INC. (m)—C-95  
 POWER CONVERSION PRODUCTS INC. (m)—C-96  
 PRO BATTERY INC. (m)—C-96  
 PROVISIONAL BATTERY CO. INC. (m & d & r)—C-96  
 RF TECHNOLOGY INC. (d)—C-98  
 RMS ELECTRONICS INC./CATV DIVISION (m)—C-98  
 TERADO CORP. (m)—C-103

**0750-0180**

**—checker**

ALEXANDER BATTERIES (m)—C-68  
 G & M POWER PRODUCTS (m & d & r)—C-82  
 ALAN GORDON ENTERPRISES INC. (d)—C-83

**0750-3200**

**—packs/eng**

ALEXANDER BATTERIES (m)—C-68  
 BEYER DYNAMIC INC. (m & d & r)—C-72  
 CHRISTIE ELECTRIC CORP. (m)—C-76  
 CINE 60 INC. (m)—C-76  
 CINEMA PRODUCTS CORP. (m)—C-76  
 E-N-G CORP. (m & d)—C-81  
 FREZZOLINI ELECTRONICS INC. (m & r & d)—C-82  
 G & M POWER PRODUCTS (m & d & r)—C-82  
 ALAN GORDON ENTERPRISES INC. (d)—C-83  
 MOLE-RICHARDSON CO. (m)—C-92  
 NURAD INC. (d)—C-94  
 PERROT ENGINEERING LABS INC. (m)—C-95  
 PRO BATTERY INC. (m)—C-96  
 PROVISIONAL BATTERY CO. INC. (m & d & r)—C-96  
 RF TECHNOLOGY INC. (d)—C-98

**0750-0220**

**—packs/lighting**

ALEXANDER BATTERIES (m)—C-68  
 CHRISTIE ELECTRIC CORP. (m)—C-76  
 CINE 60 INC. (m)—C-76  
 DESISTI LIGHTING (m & d)—C-79  
 FREZZOLINI ELECTRONICS INC. (m & r & d)—C-82  
 G & M POWER PRODUCTS (m & d & r)—C-82  
 THE GREAT AMERICAN MARKET (m)—C-83  
 MOLE-RICHARDSON CO. (m)—C-92  
 PERROT ENGINEERING LABS INC. (m)—C-95  
 PRO BATTERY INC. (d)—C-96  
 PROVISIONAL BATTERY CO. INC. (m & d & r)—C-96  
 STRAND LIGHTING INC. (m)—C-101

**0750-0240**

**—pack/test instruments**

ALEXANDER BATTERIES (m)—C-68  
 PERROT ENGINEERING LABS INC. (m)—C-95

**0750-0260**

**Bucket Lifts & Platforms**

BESTWEST GRIP & LIGHTING INC. (d)—C-72  
 VICTOR DUNCAN INC. (d)—C-79  
 HOLAN EQUIPMENT (m & r)—C-85  
 IEC CO. (m & d & r)—C-85  
 QUALITY VIDEO SUPPLY CORP. (d)—C-97  
 STELCO INC. (m)—C-101  
 TELSTA (m)—C-103  
 THEATRE SERVICE & SUPPLY CORP. (d & r)—C-104  
 TIME MANUFACTURING CO. (m)—C-104  
 TVI (d)—C-105  
 UEC SKYVAN (m)—C-105  
 UTILITY BODY CO. (m)—C-106

**0750-0280**

**Cases, Portable Equipment**

AARMOR CASE (m)—C-67  
 BESTWEST GRIP & LIGHTING INC. (d)—C-72  
 CALZONE CASE CO. (m)—C-74  
 THE CAMERA MART INC. (d)—C-74  
 CENTER VIDEO INDUSTRIAL CO. INC. (d)—C-75  
 COMMUNICATION MARKETING & CONSULTING LTD. (m)—C-77  
 FERNO-WASHINGTON INC. (m)—C-81  
 GENERAL TELEVISION NETWORK (d & r)—C-83  
 JENSEN TOOLS INC. (m & d)—C-86  
 KLEIN TOOLS INC. (m)—C-87  
 KLIIEGL BROS. UNIVERSAL ELECTRIC STAGE LIGHTING CO. INC. (m)—C-87  
 LANDY ASSOCIATES INC. (d)—C-88  
 MOLE-RICHARDSON CO. (m)—C-92  
 O'CONNOR ENGINEERING LABS (d)—C-94  
 PEIRCE-PHELPS INC. (d)—C-95  
 QUALITY VIDEO SUPPLY CORP. (d)—C-97  
 SCHUESSLER CASE CO. INC. (m)—C-99  
 STAR CASE MANUFACTURING CO. (m)—C-101  
 TECHNI-TOOL INC. (d)—C-102  
 THEATRE SERVICE & SUPPLY CORP. (d)—C-104  
 VIKING CASES (m)—C-108

**0750-0300**

**Consoles & Mobile Studios**

ADM TECHNOLOGY INC. (m)—C-67  
 VICTOR DUNCAN INC. (d)—C-79  
 EMCOR PRODUCTS/CRENLOINC. (m)—C-81  
 GENERAL TELEVISION NETWORK (d & r)—C-83  
 THE GRASS VALLEY GROUP (m)—C-83  
 HARRIS CORP. (Broadcast Division) (m)—C-84

LAKE SYSTEMS CORP. (d)—C-88  
 MICRO-TRAK CORP. (m)—C-91  
 MOLE-RICHARDSON CO. (m)—C-92  
 PEIRCE-PHELPS INC. (d)—C-95  
 QUANTUM AUDIO LABS INC. (m)—C-97  
 STAR CASE MANUFACTURING CO. (m)—C-101  
 TELE-MEASUREMENTS INC. (d)—C-103  
 WHEATSTONE CORP. (m)—C-108  
 WINSTED CORP. (m)—C-110

**0750-0340**

**Helicopters**

BROADCAST MICROWAVE SERVICES INC. (d)—C-73

**0750-0360**

**—ENG systems**

BROADCAST MICROWAVE SERVICES INC. (d)—C-73  
 THE CAMERA MART INC. (d)—C-74  
 DESISTI LIGHTING (m & d)—C-79  
 E-N-G CORP. (m & d)—C-81  
 LEADER INSTRUMENTS CORP. (m)—C-89  
 MARTI ELECTRONICS INC. (m)—C-91  
 NURAD INC. (m)—C-94  
 PANASONIC BROADCAST SYSTEMS CO. (m)—C-95  
 PANASONIC INDUSTRIAL CO. (m)—C-95  
 RF TECHNOLOGY INC. (m)—C-98  
 ROSCOR CORP. (d)—C-98  
 SHOOK ELECTRONICS USA INC. (m)—C-99  
 TELE-MEASUREMENTS INC. (d)—C-103

**0750-0380**

**—stabilizers**

CINEMA PRODUCTS CORP. (d)—C-76  
 SCHWEM TECHNOLOGY (m)—C-99

**0750-0400**

**Mobile Units**

A. F. ASSOCIATES INC. (m)—C-67  
 ALEXANDER BATTERIES (m)—C-68  
 THE CAMERA MART INC. (d)—C-74  
 E-N-G CORP. (m & d)—C-81  
 GENERAL TELEVISION NETWORK (d & r)—C-83  
 LINES VIDEO SYSTEMS (d)—C-89  
**MIDWEST COMMUNICATIONS CORP.** (d)—C-92  
 MOBILE-CAM PRODUCTS (m)—C-92  
 PESA AMERICA INC. (m)—C-95  
 SHOOK ELECTRONICS USA INC. (m)—C-99

**0750-0420**

**—Portable Production Consoles**

THE GRASS VALLEY GROUP (m)—C-83  
 MOBILE-CAM PRODUCTS (m)—C-92  
 PANASONIC INDUSTRIAL CO. (m)—C-95  
 PEIRCE-PHELPS INC. (m & d)—C-95  
 QUANTUM AUDIO LABS INC. (m)—C-97  
 WINSTED CORP. (m)—C-110

**0750-0430**

**Power Belts** (see Batteries & Accessories in this category)

**0750-0440**

**Production Trucks**

BESTWEST GRIP & LIGHTING INC. (d)—C-72  
 VICTOR DUNCAN INC. (d)—C-79  
 E-N-G CORP. (m & d)—C-81

HOLAN EQUIPMENT (m & r)—C-85  
 LAKE SYSTEMS CORP. (d)—C-88  
 LINES VIDEO SYSTEMS (m)—C-89  
**MIDWEST COMMUNICATIONS CORP.** (d)—C-92  
 MOBILE-CAM PRODUCTS (m)—C-92  
 PESA AMERICA INC. (m)—C-95  
 ROSCOR CORP. (m & d)—C-98  
 SHOOK ELECTRONICS USA INC. (m)—C-99  
 TELE-MEASUREMENTS INC. (d)—C-103  
 TELEVISION ENGINEERING CORP. (m)—C-103  
 WOLF COACH INC. (m)—C-110

**0750-0460**

**Radio Communications Equipment**

BESTWEST GRIP & LIGHTING INC. (d)—C-72  
 COMWEST (d)—C-77  
 DECIBEL PRODUCTS INC. (s)—C-78  
 VICTOR DUNCAN INC. (d)—C-79  
 HARRIS FARINON (m & r)—C-84  
 HOLZBERG INC. (d)—C-85  
 ITERA/BELMOOR (m)—C-86  
 JENSEN TOOLS INC. (m)—C-86  
 MOTOROLA INC., COMMUNICATIONS SECTOR (m)—C-93  
 REACH ELECTRONICS, INC. (m)—C-97  
 ROHDE & SCHWARZ POLARAD INC. (d)—C-98  
 SCALA ELECTRONIC CORP. (m)—C-99  
 SWINTEK ENTERPRISES INC. (m)—C-102  
 TELE-MEASUREMENTS INC. (d)—C-103  
 T.F.T. INC. (m)—C-104  
 TRIMM INC. (m)—C-105

**0750-0480**

**—receivers**

DECIBEL PRODUCTS INC. (s)—C-78  
 HARRIS FARINON (m & r)—C-84  
 MARTI ELECTRONICS INC. (m)—C-91  
 MOTOROLA INC., COMMUNICATIONS SECTOR (m)—C-93  
 ROHDE & SCHWARZ POLARAD INC. (d)—C-98  
 SWINTEK ENTERPRISES INC. (m)—C-102  
 T.F.T. INC. (m)—C-104

**0750-0500**

**—transmitters**

DECIBEL PRODUCTS INC. (s)—C-78  
 HARRIS FARINON (m & r)—C-84  
 MARTI ELECTRONICS INC. (m)—C-91  
 MOTOROLA INC., COMMUNICATIONS SECTOR (m)—C-93  
 SWINTEK ENTERPRISES INC. (m)—C-102  
 T.F.T. INC. (m)—C-104

**0750-0520**

**STLs**

BROADCAST MICROWAVE SERVICES INC. (d)—C-73  
 THE GRASS VALLEY GROUP (m)—C-83  
 HOLZBERG INC. (d)—C-85  
 LANDY ASSOCIATES INC. (d)—C-88  
 MARTI ELECTRONICS INC. (m)—C-91  
 NURAD INC. (m)—C-94  
 RF TECHNOLOGY INC. (m)—C-98  
 SATELLITE SIGNALS INC. (d)—C-99  
 T.F.T. INC. (m)—C-104  
**WEGENER COMMUNICATIONS INC.** (m)—C-108

**0750-0540**

**—fiberoptic**

THE GRASS VALLEY GROUP (m)—C-83  
 PREFORMED LINE PRODUCTS CO. (m)—C-96

## STUDIO EQUIPMENT & SUPPLIES—0700

TELE-MEASUREMENTS INC. (d)—C-103  
**WEGENER COMMUNICATIONS INC.**  
(m)—C-108

### 0750-0580

—microwave

**BROADCAST MICROWAVE SERVICES INC.**  
(d)—C-73  
**HARRIS FARINON** (m & r)—C-84  
**MOTOROLA INC., COMMUNICATIONS SEC-**  
**TOR** (m)—C-93  
**NURAD INC.** (m)—C-94  
**RF TECHNOLOGY INC.** (m)—C-98  
**T.F.T. INC.** (m)—C-104  
**WEGENER COMMUNICATIONS INC.**  
(m)—C-108

### 0750-0580

—satellite

**COMTECH ANTENNA DIV.** (m)—C-77  
**DALSAT INC.** (m & d & r)—C-78  
**HARRIS FARINON** (m & r)—C-84  
**SCIENTIFIC-ATLANTA INC.** (m)—C-99  
**WEGENER COMMUNICATIONS INC.**  
(m)—C-108

### 0750-0620

—waveguide

**RF TECHNOLOGY INC.** (m)—C-98

### 0750-0640

**Trailers**

**ALCESTIS DISTRIBUTION CO.** (d)—C-68  
**LARRY BORSON CO.** (d)—C-73  
**DALSAT INC.** (m & d & r)—C-78  
**DEVINE'S MACHINE & DESIGN INC.** (d &  
m)—C-79  
**KES INC.** (d)—C-87  
**PESA AMERICA INC.** (m)—C-95  
**SHOOK ELECTRONICS USA INC.** (m)—C-99  
**TELSTA** (m)—C-103  
**WOLF COACH INC.** (m)—C-110

### 0750-0660

**Truck Bodies & Accessories**

**ADRIAN STEEL CO.** (m)—C-67  
**GENERAL MACHINE PRODUCTS CO. INC.** (m  
& r)—C-83  
**GENERAL TELEVISION NETWORK** (d &  
r)—C-83  
**HOLAN EQUIPMENT** (m & r)—C-85  
**HOLZBERG INC.** (d)—C-85  
**MOBILE-CAM PRODUCTS** (m)—C-92  
**SERVICE MANUFACTURING CO.** (m)—C-99  
**STAHL** (m)—C-101  
**TELSTA** (m)—C-103  
**UTILITY BODY CO.** (m)—C-106

### 0750-0700

**Vans & Mobile Units**

**ADRIAN STEEL CO.** (m)—C-67  
**BCS** (d)—C-72  
**BESTWEST GRIP & LIGHTING INC.** (d)—C-72  
**VICTOR DUNCAN SEC.** (d)—C-79  
**E-N-G CORP.** (m & d)—C-81  
**GENERAL TELEVISION NETWORK** (d &  
r)—C-83  
**HARRIS CORP.** (Broadcast Division)  
(m)—C-84  
**HOLZBERG INC.** (d)—C-85  
**LAKE SYSTEMS CORP.** (d)—C-88  
**LINES VIDEO SYSTEMS** (m)—C-89  
**MOBILE-CAM PRODUCTS** (m)—C-92  
**NURAD INC.** (m)—C-94

**PEIRCE-PHELPS INC.** (d)—C-95  
**PESA AMERICA INC.** (m)—C-95  
**ROSCOR CORP.** (m & d)—C-98  
**SHOOK ELECTRONICS USA INC.** (d)—C-99  
**TELE-MEASUREMENTS INC.** (d)—C-103  
**TELEVISION ENGINEERING CORP.**  
(m)—C-103  
**TELSTA** (m)—C-103  
**UEC SKYVAN** (m)—C-105  
**WOLF COACH INC.** (m)—C-110

### 0750-0720

—eng/trng remote

**E-N-G CORP.** (m & d)—C-81  
**LINES VIDEO SYSTEMS** (m)—C-89  
**MARTI ELECTRONICS INC.** (m)—C-91  
**MOBILE-CAM PRODUCTS** (m)—C-92  
**NURAD INC.** (m)—C-94  
**PESA AMERICA INC.** (m)—C-95  
**SHOOK ELECTRONICS USA INC.** (m)—C-99  
**TELEVISION ENGINEERING CORP.**  
(m)—C-103  
**WOLF COACH INC.** (m)—C-110

### 0750-0740

—vans with ladders

**ADRIAN STEEL CO.** (m)—C-67  
**E-N-G CORP.** (m & d)—C-81  
**PESA AMERICA INC.** (m)—C-95  
**STAHL** (m)—C-101  
**TELEVISION ENGINEERING CORP.**  
(m)—C-103  
**UTILITY BODY CO.** (m)—C-106

### 0750-0760

—video production

**A. F. ASSOCIATES INC.** (m)—C-67  
**CENTRAL DYNAMICS LTD.** (m & r)—C-75  
**FOR-A CORPORATION OF AMERICA**  
(m)—C-82  
**LINES VIDEO SYSTEMS** (m)—C-89  
**MIOWEST COMMUNICATIONS CORP.**  
(d)—C-92  
**PESA AMERICA INC.** (m)—C-95  
**SHOOK ELECTRONICS USA INC.** (m)—C-99  
**TELEVISION ENGINEERING CORP.**  
(m)—C-103

## 0760 STUDIO SUPPORT EQUIPMENT

### 0760-0020

**Alarms**

**ATLAS/SOUNDOLIER** (m)—C-71  
**BIRD ELECTRONIC CORP.** (m & d)—C-72  
**COMMUNICATION MARKETING & CONSULT-**  
**ING LTD.** (m)—C-77  
**MOTOROLA INC., COMMUNICATIONS SEC-**  
**TOR** (m)—C-93  
**ROHN** (m)—C-98  
**VIDEO ACCESSORY CORP.** (m)—C-106

### 0760-0040

—carrier

**BIRD ELECTRONIC CORP.** (m & d)—C-72  
**T.F.T. INC.** (m)—C-104

### 0760-0060

—fault

**BIRD ELECTRONIC CORP.** (m & d)—C-72  
**QUALITY VIDEO SUPPLY CORP.** (d)—C-97  
**VIDEO ACCESSORY CORP.** (m)—C-106

### 0760-0080

—tower light

**T. R. PITTS CO.** (d)—C-96  
**ROHN** (m)—C-98  
**STEVENS TOWER CO. INC.** (d & r)—C-101

### 0760-0100

—warning systems

**ATLAS/SOUNDOLIER** (m)—C-71  
**MOTOROLA INC., COMMUNICATIONS SEC-**  
**TOR** (m)—C-93  
**ROHN** (m)—C-98  
**VIDEO ACCESSORY CORP.** (m)—C-106

### 0760-0120

**Automatic Programming  
Equipment**

**ADAMS-RUSSELL ELECTRONICS CO. INC.**  
(Arvis Div.) (m)—C-67  
**ALAMAR ELECTRONICS USA INC.** (m)—C-67  
**VICTOR DUNCAN INC.** (d)—C-79  
**ESE** (m)—C-81  
**HARRIS CORP.** (Broadcast Division)  
(m)—C-84  
**IGM COMMUNICATIONS** (m)—C-85  
**3M CO.** (Broadcast & Related Products Div.)  
(m)—C-92  
**T. R. PITTS CO.** (m)—C-96  
**SCHAFFER WORLD COMMUNICATIONS**  
(m)—C-99  
**TAPE-ATHON CORP.** (m)—C-102  
**TELE-ENGINEERING CORP.** (m)—C-103  
**TELEDAC INC.** (m & d)—C-103  
**TEXSCAN CORPORATION** (m)—C-104  
**VIDEO DATA SYSTEMS** (m)—C-108

### 0760-0140

—news

**ALAMAR ELECTRONICS USA INC.** (m)—C-67  
**TELEDAC INC.** (m & d)—C-103

### 0760-0160

—weather

**TELEDAC INC.** (m & d)—C-103  
**TEXAS ELECTRONICS INC.** (m)—C-104

### 0760-0180

**Automation Controls & Systems**

**ALAMAR ELECTRONICS USA INC.** (m)—C-67  
**ESE** (m)—C-81  
**HALLIKAINEN & FRIENDS INC.** (m)—C-84  
**HARRIS CORP.** (Broadcast Division)  
(m)—C-84  
**IGM COMMUNICATIONS** (m)—C-85  
**3M CO.** (Broadcast & Related Products Div.)  
(m)—C-92  
**MOTOROLA INC., COMMUNICATIONS SEC-**  
**TOR** (m)—C-93  
**PHOTOGRAPHIC EQUIPMENT SERVICE INC.**  
(m)—C-95

### 0760-0200

—lighting

**CINEMILLS CORP.** (d)—C-76  
**MOLE-RICHARDSON CO.** (m)—C-92

### 0760-0220

—logging

**ALAMAR ELECTRONICS USA INC.** (m)—C-67  
**HALLIKAINEN & FRIENDS INC.** (m)—C-84  
**IGM COMMUNICATIONS** (m)—C-85  
**VIDEO DATA SYSTEMS** (m)—C-108

### 0760-0240

**Blowers & Fans**

**ALLIED ELECTRONICS** (a div. of Digitech Inc.)  
(d)—C-68  
**AMCO ENGINEERING CO.** (m)—C-68  
**ATLAS/SOUNDOLIER** (m)—C-71  
**EMCOR PRODUCTS/CRENLO INC.** (m)—C-81  
**KES INC.** (d)—C-87  
**MOLE-RICHARDSON CO.** (m)—C-92

### 0760-0260

**Cabinets, Consoles & Equipment  
Racks**

**AARMOR CASE** (m)—C-67  
**ALLIED ELECTRONICS** (a div. of Digitech Inc.)  
(d)—C-68  
**AMCO ENGINEERING CO.** (m)—C-68  
**ARBEN DESIGN** (m)—C-70  
**ATLAS/SOUNDOLIER** (m)—C-71  
**BROADCAST ELECTRONICS INC.** (m &  
r)—C-73  
**CALZONE CASE CO.** (m)—C-74  
**THE CAMERA MART INC.** (d)—C-74  
**CENTER VIDEO INDUSTRIAL CO. INC.**  
(d)—C-75  
**COMMUNICATION MARKETING & CONSULT-**  
**ING LTD.** (m)—C-77  
**EMCOR PRODUCTS/CRENLO INC.** (m)—C-81  
**HARRIS CORP.** (Broadcast Division)  
(m)—C-84  
**KES INC.** (d)—C-87  
**KLEIN TOOLS INC.** (m)—C-87  
**LAKE SYSTEMS CORP.** (d)—C-88  
**MOBILE-CAM PRODUCTS** (m)—C-92  
**NALPAK VIDEO SALES INC.** (m)—C-93  
**NEUMADE PRODUCTS CORP.** (m)—C-93  
**PEERLESS SALES CO.** (m)—C-95  
**PEIRCE-PHELPS INC.** (d)—C-95  
**SATELLITE SYSTEMS OF BREVARD** (r)—C-99  
**STAR CASE MANUFACTURING CO.**  
(m)—C-101  
**STOREEL CORP.** (m & d)—C-101  
**TEK MEDIA SUPPLY CO.** (d)—C-102  
**UNI-SET CORP.** (m)—C-106  
**VIKING CASES** (m)—C-108  
**WINSTED CORP.** (m)—C-110

### 0760-0280

**Color Weather Displays**

**ALDEN ELECTRONICS INC.** (m)—C-68  
**VICTOR DUNCAN INC.** (d)—C-79  
**KES INC.** (d)—C-87

### 0760-0300

**De-Essers**

**ADM TECHNOLOGY INC.** (m)—C-67  
**BROADCAST VIDEO SYSTEMS LTD.** (m)—C-73  
**LINES VIDEO SYSTEMS** (d)—C-89  
**ORBAN ASSOCIATES INC.** (m)—C-94  
**PEIRCE-PHELPS INC.** (d)—C-95  
**VALLEY INTERNATIONAL INC.** (m)—C-106

### 0760-0320

**Display Units, (Time Temp, ID)**

**BROADCAST VIDEO SYSTEMS LTD.** (m)—C-73  
**ESE** (m)—C-81  
**EVERTS MICROSYSTEMS** (m)—C-81

TORPEY CONTROLS (m)—C-104  
VIDEO DATA SYSTEMS (m)—C-108

**0760-0340**

**Edit Code Generators**

ADAMS-SMITH (m)—C-67  
THE CAMERA MART INC. (d)—C-74  
CIPHER DIGITAL INC. (m)—C-76  
VICTOR DUNCAN INC. (d)—C-79  
ELECTOR LTD. (m)—C-80  
ESE (m)—C-81  
EVERTS MICROSYSTEMS (m)—C-81  
GENERAL TELEVISION NETWORK (d & r)—C-83  
LANDY ASSOCIATES INC. (d)—C-88  
LINES VIDEO SYSTEMS (d)—C-89  
OTARI CORP. (m)—C-94  
PEIRCE-PHELPS INC. (d)—C-95  
SHINTRON CO. INC. (m)—C-99

**0760-0360**

**Edit Code Receivers**

ADAMS-SMITH (m)—C-67  
THE CAMERA MART INC. (d)—C-74  
CIPHER DIGITAL INC. (m)—C-76  
VICTOR DUNCAN INC. (d)—C-79  
ESE (m)—C-81  
EVERTS MICROSYSTEMS (m)—C-81  
LINES VIDEO SYSTEMS (d)—C-89  
OTARI CORP. (m)—C-94  
SHINTRON CO. INC. (m)—C-99

**0760-0380**

**Electromagnetics for Klystron Tubes**

EEV INC. (m)—C-80  
ITT ELECTRON TECHNOLOGY DIVISION (m)—C-86

**0760-0400**

**Equipment Carrying Systems**

THE CAMERA MART INC. (d)—C-74  
CENTER VIDEO INDUSTRIAL CO. INC. (d)—C-75  
COMMUNICATION MARKETING & CONSULTING LTD. (m)—C-77  
FERNOWASHINGTON INC. (m)—C-81  
GENERAL TELEVISION NETWORK (d & r)—C-83  
LAKE SYSTEMS CORP. (d)—C-88  
LANDY ASSOCIATES INC. (d)—C-88  
MOLE-RICHARDSON CO. (m)—C-92  
NALPAK VIDEO SALES INC. (m)—C-93  
QUALITY VIDEO SUPPLY CORP. (d)—C-97  
VIKING CASES (m)—C-108

**0760-0420**

**—cases**

AARMOR CASE (m)—C-67  
CALZONE CASE CO. (m)—C-74  
GENERAL TELEVISION NETWORK (d & r)—C-83  
INNOVATIVE TELEVISION EQUIPMENT (d)—C-86  
MOLE-RICHARDSON CO. (m)—C-92  
NALPAK VIDEO SALES INC. (m)—C-93  
NEUMADE PRODUCTS CORP. (m)—C-93  
QUICK-SET INC. (m)—C-97  
SCHUESSLER CASE CO. INC. (m)—C-99  
TEKNO/BALCAR (d)—C-102  
VIKING CASES (m)—C-108

**0760-0440**

**—cases with wheels**

AARMOR CASE (m)—C-67  
CALZONE CASE CO. (m)—C-74  
MOBILE-CAM PRODUCTS (m)—C-92  
MOLE-RICHARDSON CO. (m)—C-92  
NALPAK VIDEO SALES INC. (m)—C-93  
SCHUESSLER CASE CO. INC. (m)—C-99  
VIKING CASES (m)—C-108

**0760-0460**

**—dellies**

FERNOWASHINGTON INC. (m)—C-81  
INNOVATIVE TELEVISION EQUIPMENT (d)—C-86  
MOLE-RICHARDSON CO. (m)—C-92  
QUICK-SET INC. (m)—C-97  
TEK MEDIA SUPPLY CO. (d)—C-102

**0760-0480**

**Facsimile Communications Systems**

ALDEN ELECTRONICS INC. (m)—C-68  
IMAGEERING LASER DISC SYSTEMS INC. (m)—C-85  
TRANS-LUX CORP. (d & r)—C-105

**0760-0500**

**Frames & Racks**

ALLIED ELECTRONICS (a div. of Digitech Inc.) (d)—C-68  
COMMUNICATION MARKETING & CONSULTING LTD. (m)—C-77  
ELECTROHOME LTD. (m)—C-80  
EMCOR PRODUCTS/CRENLO INC. (m)—C-81  
MOBILE-CAM PRODUCTS (m)—C-92  
NEUMADE PRODUCTS CORP. (m)—C-93  
STANTRON UNIT OF ZERO CORP. (m)—C-101  
STOREEL CORP. (m & d)—C-101  
TEK MEDIA SUPPLY CO. (d)—C-102  
WINSTED CORP. (m)—C-110

**0760-0520**

**Furniture & Cabinetry, Studio**

A. F. ASSOCIATES INC. (m)—C-67  
AMCO ENGINEERING CO. (m)—C-68  
ARBEN DESIGN (m)—C-70  
COMMUNICATION MARKETING & CONSULTING LTD. (m)—C-77  
GENERAL TELEVISION NETWORK (d & r)—C-83  
HOLZBERG INC. (d)—C-85  
LAKE SYSTEMS CORP. (d)—C-88  
LINES VIDEO SYSTEMS (d)—C-89  
MICRO-TRAK CORP. (m)—C-91  
NEUMADE PRODUCTS CORP. (m)—C-93  
PEIRCE-PHELPS INC. (d)—C-95  
QUALITY VIDEO SUPPLY CORP. (d)—C-97  
RADIO RESOURCES INC. (d)—C-97  
STANTRON UNIT OF ZERO CORP. (m)—C-101  
STOREEL CORP. (m & d)—C-101  
UNI-SET CORP. (m)—C-106  
WINSTED CORP. (m)—C-110

**0760-0540**

**—consoles**

ARBEN DESIGN (m)—C-70  
ATLAS/SOUNDOLIER (m)—C-71  
COMPREHENSIVE VIDEO SUPPLY CORP. (d)—C-77  
EMCOR PRODUCTS/CRENLO INC. (m)—C-81

MICRO-TRAK CORP. (m)—C-91

PACIFIC RECORDERS & EQUIPMENT CORP. (m)—C-94  
STANTRON UNIT OF ZERO CORP. (m)—C-101  
WINSTED CORP. (m)—C-110

**0760-0560**

**—19" equipment racks**

AARMOR CASE (m)—C-67  
ALLIED ELECTRONICS (a div. of Digitech Inc.) (d)—C-68  
ATLAS/SOUNDOLIER (m)—C-71  
CALZONE CASE CO. (m)—C-74  
EMCOR PRODUCTS/CRENLO INC. (m)—C-81  
MICRO-TRAK CORP. (m)—C-91  
MOBILE-CAM PRODUCTS (m)—C-92  
PACIFIC RECORDERS & EQUIPMENT CORP. (m)—C-94  
PACKAGED LIGHTING SYSTEMS INC. (m)—C-94  
SPECTRUM MEGA HERTZ (d)—C-101  
STANTRON UNIT OF ZERO CORP. (m)—C-101  
TEK MEDIA SUPPLY CO. (d)—C-102  
TELECOMMUNICATIONS PRODUCTS CORP. (d)—C-102  
WINSTED CORP. (m)—C-110

**0760-0580**

**—tape storage units**

MICRO-TRAK CORP. (m)—C-91  
MOBILE-CAM PRODUCTS (m)—C-92  
NEUMADE PRODUCTS CORP. (m)—C-93  
STOREEL CORP. (m & d)—C-101  
TEK MEDIA SUPPLY CO. (d)—C-102  
WINSTED CORP. (m)—C-110

**0760-0600**

**Generators, Electric Power**

BESTWEST GRIP & LIGHTING INC. (d)—C-72  
THE CAMERA MART INC. (d)—C-74  
VICTOR DUNCAN INC. (d)—C-79  
MOBILE-CAM PRODUCTS (m)—C-92  
MOLE-RICHARDSON CO. (m)—C-92  
SPECTRUM MEGA HERTZ (d)—C-101

**0760-0620**

**Graphic Aids**

INFO/SOFT (m)—C-85  
PHOTOGRAPHIC EQUIPMENT SERVICE INC. (m)—C-95

**0760-0640**

**Jack Panels**

ADC TELECOMMUNICATIONS INC. (m)—C-67  
ADM TECHNOLOGY INC. (m)—C-67  
CANARE CABLE INC. (m & d)—C-75  
HARRIS CORP. (Broadcast Division) (d)—C-84  
HOLZBERG INC. (d)—C-85  
LAKE SYSTEMS CORP. (m & d)—C-88  
LANDY ASSOCIATES INC. (d)—C-88  
QUALITY VIDEO SUPPLY CORP. (d)—C-97  
SWITCHCRAFT INC. (m)—C-102  
SYMETRIX INC. (m)—C-102  
TRIMM INC. (m)—C-105  
TROMPETER ELECTRONICS INC. (m)—C-105  
WARD-BECK SYSTEMS LTD. (m)—C-108

**0760-0660**

**—wired**

ADC TELECOMMUNICATIONS INC. (m)—C-67  
ADM TECHNOLOGY INC. (m)—C-67  
CANARE CABLE INC. (m & d)—C-75  
LAKE SYSTEMS CORP. (m & d)—C-88

SWITCHCRAFT INC. (m)—C-102

TRIMM INC. (m)—C-105  
WARD-BECK SYSTEMS LTD. (m)—C-108

**0760-0680**

**Knobs, Control**

ALLIED ELECTRONICS (a div. of Digitech Inc.) (d)—C-68  
MOLE-RICHARDSON CO. (m)—C-92

**0760-0700**

**Ladders**

ADAPT COMMUNICATION SUPPLY CO. INC. (d)—C-67  
KES INC. (d)—C-87  
MATTHEWS STUDIO EQUIPMENT INC. (m)—C-91  
MOLE-RICHARDSON CO. (m)—C-92  
SPECTRUM MEGA HERTZ (d)—C-101  
STOREEL CORP. (m & d)—C-101  
THEATRE SERVICE & SUPPLY CORP. (d)—C-104  
R. D. WERNER CO. INC. (m)—C-108

**0760-0720**

**Lashing Wire**

ABERDEEN CO. (m)—C-67  
ADAPT COMMUNICATION SUPPLY CO. INC. (d)—C-67  
KES INC. (d)—C-87  
THEATRE SERVICE & SUPPLY CORP. (d)—C-104

**0760-0740**

**Line Surge Protectors**

COMWEST (d)—C-77  
CURRENT TECHNOLOGY INC. (m & d)—C-78  
LEA DYNATECH INC. (m)—C-89  
LIGHTNING ELIMINATORS & CONSULTANTS INC. (m)—C-89  
SL WABER INC. (m)—C-100  
SOLA ELECTRIC (m)—C-100  
SPECTRUM MEGA HERTZ (d)—C-101  
WINDERS & GEIST INC. (m)—C-110

**0760-0760**

**Loudspeakers**

ALLIED ELECTRONICS (a div. of Digitech Inc.) (d)—C-68  
ATLAS/SOUNDOLIER (m)—C-71  
AUDIO-TECHNICA U. S. INC. (m)—C-71  
COMWEST (d)—C-77  
VICTOR DUNCAN INC. (d)—C-79  
ELECTRO-VOICE INC. (m)—C-81  
HARRIS CORP. (Broadcast Division) (d)—C-84  
LAKE SYSTEMS CORP. (d)—C-88  
LANDY ASSOCIATES INC. (d)—C-88  
LOGITEK (m)—C-89  
PANASONIC INDUSTRIAL CO. (m)—C-95  
ROH/ANCHOR AUDIO (s)—C-98  
TOA ELECTRONICS INC. (m)—C-104

**0760-0780**

**—control room**

AUDIO-TECHNICA U. S. INC. (m)—C-71  
ELECTRO-VOICE INC. (m)—C-81  
LOGITEK (m)—C-89  
MICRO-TRAK CORP. (d)—C-91  
PANASONIC INDUSTRIAL CO. (m)—C-95  
ROH/ANCHOR AUDIO (s)—C-98  
TOA ELECTRONICS INC. (m)—C-104

## STUDIO EQUIPMENT & SUPPLIES—0700

### 0760-0800

#### —record studio

ELECTRO-VOICE INC. (m)—C-81  
LOGITEK (m)—C-89  
MICRO-TRAK CORP. (d)—C-91  
PANASONIC INDUSTRIAL CO. (m)—C-95  
ROH/ANCHOR AUDIO (s)—C-98  
TOA ELECTRONICS INC. (m)—C-104

### 0760-0840

#### Pedestals

ABERDEEN CO. (m)—C-67  
ADAPT COMMUNICATION SUPPLY CO. INC. (d)—C-67  
THE CAMERA MART INC. (d)—C-74  
CANON U.S.A. INC. (Optics Div.) (m & d)—C-75  
COIL AMERICAN TECHNOLOGY CO. (m)—C-77  
COMMUNICATION MARKETING & CONSULTING LTD. (m)—C-77  
DAVIS & SANFORD CO. INC. (m)—C-78  
DIAMOND COMMUNICATION PRODUCTS INC. (m)—C-79  
THE DROP SHOP LTD. (d)—C-79  
HARRIS CORP. (Broadcast Division) (d)—C-84  
INNOVATIVE TELEVISION EQUIPMENT (m)—C-86  
MOLE-RICHARDSON CO. (m)—C-92  
QUICK-SET INC. (m)—C-97  
SACHTLER CORP. OF AMERICA (m & d & r)—C-98  
SPECTRUM MEGA HERTZ (d)—C-101  
TELESCRIPT INC. (d)—C-103

### 0760-0860

#### Power Controllers

AMX CORP. (m)—C-69  
THE CAMERA MART INC. (d)—C-74  
MOLE-RICHARDSON CO. (m)—C-92  
SOLA ELECTRIC (m)—C-100

### 0760-0880

#### Power Supplies

ADAPT COMMUNICATION SUPPLY CO. INC. (d)—C-67  
ALEXANDER BATTERIES (m)—C-68  
ALLIED ELECTRONICS (a div. of Digitech Inc.) (d)—C-68  
ALPHA TECHNOLOGIES INC. (m)—C-68  
ANTON/BAUER INC. (m)—C-70  
ATLAS/SOUNDOLIER (m)—C-71  
THE CAMERA MART INC. (d)—C-74  
COIL AMERICAN TECHNOLOGY CO. (m)—C-77  
CONTROL TECHNOLOGY INC. (m)—C-77  
VICTOR DUNCAN INC. (d)—C-79  
FREZZOLINI ELECTRONICS INC. (m & r & d)—C-82  
HARRIS CORP. (Broadcast Division) (d)—C-84  
HEWLETT-PACKARD CO. (m)—C-84  
LECTRO PRODUCTS (m)—C-89  
MOLE-RICHARDSON CO. (m)—C-92  
PRECISE POWER CORP. (m)—C-96  
PROVISIONAL BATTERY CO. INC. (m)—C-96  
QUALITY VIDEO SUPPLY CORP. (d)—C-97  
SOLA ELECTRIC (m)—C-100  
SPECTRUM MEGA HERTZ (d)—C-101  
WILMORE ELECTRONICS CO. INC. (m)—C-110

### 0760-0900

#### —AC power dividers

MOLE-RICHARDSON CO. (m)—C-92  
SPECTRUM MEGA HERTZ (d)—C-101

### 0760-0920

#### —batteries

ALEXANDER BATTERIES (m)—C-68  
ALLIED ELECTRONICS (a div. of Digitech Inc.) (d)—C-68  
ALPHA TECHNOLOGIES INC. (d)—C-68  
ANTON/BAUER INC. (m)—C-70  
CHRISTIE ELECTRIC CORP. (m)—C-76  
CINE 60 INC. (m)—C-76  
CONTROL TECHNOLOGY INC. (d)—C-77  
THE DROP SHOP LTD. (d)—C-79  
FREZZOLINI ELECTRONICS INC. (m & r & d)—C-82  
GLOBE BATTERY DIVISION (Johnson Controls Inc.) (m)—C-83  
JOHNSON CONTROLS INC. (Battery Group) (m)—C-87  
LECTRO PRODUCTS (m)—C-89  
MOLE-RICHARDSON CO. (m)—C-92  
PERROT ENGINEERING LABS INC. (m)—C-95  
PROVISIONAL BATTERY CO. INC. (m & d & r)—C-96  
SOLA ELECTRIC (m)—C-100

### 0760-0940

#### —batteries—lead acid

ALEXANDER BATTERIES (m)—C-68  
ALPHA TECHNOLOGIES INC. (d)—C-68  
GLOBE BATTERY DIVISION (Johnson Controls Inc.) (m)—C-83  
JOHNSON CONTROLS INC. (Battery Group) (m)—C-87  
PERROT ENGINEERING LABS INC. (m)—C-95  
PROVISIONAL BATTERY CO. INC. (m)—C-96  
SOLA ELECTRIC (m)—C-100

### 0760-0960

#### —batteries—nicad

ALEXANDER BATTERIES (m)—C-68  
ANTON/BAUER INC. (m)—C-70  
CHRISTIE ELECTRIC CORP. (m)—C-76  
CINE 60 INC. (m)—C-76  
FREZZOLINI ELECTRONICS INC. (m & r & d)—C-82  
PACO ELECTRONICS USA INC. (m & d & r)—C-94  
PERROT ENGINEERING LABS INC. (m)—C-95  
PROVISIONAL BATTERY CO. INC. (m)—C-96

### 0760-0980

#### —batteries—silver-zinc

ANTON/BAUER INC. (m)—C-70  
PERROT ENGINEERING LABS INC. (m)—C-95  
PROVISIONAL BATTERY CO. INC. (m & d & r)—C-96

### 0760-1000

#### —battery chargers

ALEXANDER BATTERIES (m)—C-68  
ALPHA TECHNOLOGIES INC. (m)—C-68  
ANTON/BAUER INC. (m)—C-70  
CHRISTIE ELECTRIC CORP. (m)—C-76  
CINE 60 INC. (m)—C-76  
COMMUNICATION MARKETING & CONSULTING LTD. (m)—C-77  
FREZZOLINI ELECTRONICS INC. (m & r & d)—C-82  
PACO ELECTRONICS USA INC. (m & d & r)—C-94  
PERROT ENGINEERING LABS INC. (m)—C-95  
PROVISIONAL BATTERY CO. INC. (m & d)—C-96  
SOLA ELECTRIC (m)—C-100  
TERADO CORP. (m)—C-103

### 0760-1020

#### —converters

SOLA ELECTRIC (m)—C-100  
TERADO CORP. (m)—C-103  
WILMORE ELECTRONICS CO. INC. (m)—C-110

### 0760-1040

#### —inverters

LECTRO PRODUCTS (m)—C-89  
SOLA ELECTRIC (m)—C-100  
TEKNO/BALCAR (d)—C-102  
TERADO CORP. (m)—C-103  
WILMORE ELECTRONICS CO. INC. (m)—C-110

### 0760-1060

#### —power generators

MOBILE-CAM PRODUCTS (d)—C-92  
PRECISE POWER CORP. (m)—C-96

### 0760-1080

#### Projection TV-Rear Screen

CENTER VIDEO INDUSTRIAL CO. INC. (d)—C-75  
ELECTOR USA INC. (d)—C-80  
ELECTROHOME LTD. (m)—C-80  
LAKE SYSTEMS CORP. (d)—C-88  
LINES VIDEO SYSTEMS (d)—C-89  
PANASONIC INDUSTRIAL CO. (m)—C-95

### 0760-1240

#### Safety Equipment

KLEIN TOOLS INC. (m)—C-87  
SPECTRUM MEGA HERTZ (d)—C-101

### 0760-1260

#### Scenery, Prefab

ARBEN DESIGN (m)—C-70  
THEATRE SERVICE & SUPPLY CORP. (d)—C-104  
TIFFIN SCENIC STUDIOS INC. (m)—C-104  
UNI-SET CORP. (m)—C-106

### 0760-1280

#### Screens

LAKE SYSTEMS CORP. (d)—C-88  
THEATRE SERVICE & SUPPLY CORP. (d)—C-104  
TVI (d)—C-105

### 0760-1300

#### —front projection

ELECTROHOME LTD. (m)—C-80  
TEK MEDIA SUPPLY CO. (d)—C-102  
TEKNO/BALCAR (d)—C-102  
THEATRE SERVICE & SUPPLY CORP. (d)—C-104  
TVI (d)—C-105

### 0760-1320

#### —rear projection

TEKNO/BALCAR (d)—C-102  
THEATRE SERVICE & SUPPLY CORP. (d)—C-104  
TVI (d)—C-105

### 0760-1340

#### Soundproofing Material

ACOUSTIC SYSTEMS (m)—C-87  
ALPHA AUDIO ACOUSTICS (d)—C-68  
MOBILE-CAM PRODUCTS (d)—C-92  
RPG DIFFUSOR SYSTEMS (m & d)—C-98

### 0760-1360

#### Surge Protectors

COMWEST (d)—C-77  
LEA DYNATECH INC. (m)—C-89  
LIGHTNING ELIMINATORS & CONSULTANTS INC. (m)—C-89  
SL WABER INC. (m)—C-100  
SOLA ELECTRIC (m)—C-100  
SPECTRUM MEGA HERTZ (d)—C-101  
WINDERS & GEIST INC. (m)—C-110

### 0760-1380

#### Tapes & Splice Materials

ADAPT COMMUNICATION SUPPLY CO. INC. (d)—C-67  
AVSC INC. (d)—C-72  
BISHOP GROUP (subsidiary of Plymouth Rubber Co. Inc.) (m)—C-72  
MAGNASYNC/MOVIOLA CORP. (d)—C-90  
3M CO. (Magnetic Media Division) (m)—C-92  
NEUMADE PRODUCTS CORP. (m)—C-83  
QUALITY VIDEO SUPPLY CORP. (d)—C-97  
TABER MANUFACTURING & ENGINEERING CO. (d)—C-102  
TEK MEDIA SUPPLY CO. (d)—C-102

### 0760-1400

#### Transportation Cases

AARMOR CASE (m)—C-67  
CALZONE CASE CO. (m)—C-74  
CENTER VIDEO INDUSTRIAL CO. INC. (d)—C-75  
JENSEN TOOLS INC. (m & d)—C-86  
LAKE SYSTEMS CORP. (d)—C-88  
LANDY ASSOCIATES INC. (d)—C-88  
LINES VIDEO SYSTEMS (d)—C-89  
MERLIN ENGINEERING WORKS INC. (m)—C-91  
NALPAK VIDEO SALES INC. (m)—C-93  
NEUMADE PRODUCTS CORP. (m)—C-83  
QUALITY VIDEO SUPPLY CORP. (d)—C-97  
SCHUESSLER CASE CO. INC. (m)—C-99  
TECHNI-TOOL INC. (d)—C-102  
TELESCRIPT INC. (d)—C-103

### 0760-1420

#### —editing, production consoles

CALZONE CASE CO. (m)—C-74  
MAGNASYNC/MOVIOLA CORP. (m)—C-90  
NEUMADE PRODUCTS CORP. (m)—C-83  
PANASONIC INDUSTRIAL CO. (m)—C-95  
WINSTED CORP. (m)—C-110

### 0760-1440

#### —foam insert

NALPAK VIDEO SALES INC. (m)—C-93  
TECHNI-TOOL INC. (d)—C-102

### 0760-1460

#### —rack configuration

AARMOR CASE (m)—C-67  
CALZONE CASE CO. (m)—C-74  
NALPAK VIDEO SALES INC. (m)—C-93  
NEUMADE PRODUCTS CORP. (m)—C-83

**0760-1480****Tubes**

ALLIED ELECTRONICS (a div. of Digtch Inc.)  
(d)—C-68  
COMWEST (d)—C-77  
VICTOR DUNCAN INC. (d)—C-79  
RADIO RESOURCES INC. (d)—C-97  
RICHARDSON ELECTRONICS LTD. (m &  
d)—C-98  
STEINBERG ELECTRONICS INC. (d)—C-101  
TEMTRON ELECTRONICS (d)—C-103

**0760-1500****—CRT monitor**

EEV INC. (m)—C-80  
ELECTROHOME LTD. (m)—C-80  
GBC-CCTV/WASHINGTON CORP. (m &  
d)—C-82  
HITACHI DENSHI AMERICA LTD. (m)—C-84  
RICHARDSON ELECTRONICS LTD. (m &  
d)—C-98  
STEINBERG ELECTRONICS INC. (d)—C-101  
TEKTRONIX INC. (m)—C-102

**0760-1620****—CRT oscilloscope**

EEV INC. (m)—C-80  
HITACHI DENSHI AMERICA LTD. (m)—C-84  
RICHARDSON ELECTRONICS LTD. (m &  
d)—C-98  
STEINBERG ELECTRONICS INC. (d)—C-101  
TEKTRONIX INC. (m)—C-102

**0760-1540****—receiver**

EEV INC. (m)—C-80  
RICHARDSON ELECTRONICS LTD. (m &  
d)—C-98

**0760-1580****—rectifier**

EEV INC. (m)—C-80  
RICHARDSON ELECTRONICS LTD. (m &  
d)—C-98

**0760-1500****—solid state replacement**

EEV INC. (m)—C-80  
RICHARDSON ELECTRONICS LTD. (m &  
d)—C-98

**0760-1600****—transmitter**

EEV INC. (m)—C-80  
ITT ELECTRON TECHNOLOGY DIVISION  
(m)—C-86  
RICHARDSON ELECTRONICS LTD. (m &  
d)—C-98  
STEINBERG ELECTRONICS INC. (d)—C-101

**0760-1620****—transmitter—am/fm**

AMPEREX ELECTRONIC CORP. (m)—C-68  
EEV INC. (m)—C-80  
LINES VIDEO SYSTEMS (d)—C-89  
RICHARDSON ELECTRONICS LTD. (m &  
d)—C-98  
STEINBERG ELECTRONICS INC. (d)—C-101

**0760-1640****—transmitter—klystron**

AMPEREX ELECTRONIC CORP. (m)—C-68  
EEV INC. (m)—C-80  
ITT ELECTRON TECHNOLOGY DIVISION  
(m)—C-86  
RICHARDSON ELECTRONICS LTD. (m &  
d)—C-98  
STEINBERG ELECTRONICS INC. (d)—C-101

**0760-1680****—transmitter—VHF**

AMPEREX ELECTRONIC CORP. (m)—C-68  
RICHARDSON ELECTRONICS LTD. (m &  
d)—C-98  
STEINBERG ELECTRONICS INC. (d)—C-101

**0760-1680****—video camera pickup**

AMPEREX ELECTRONIC CORP. (m)—C-68  
EEV INC. (m)—C-80  
GBC-CCTV/WASHINGTON CORP. (d)—C-82  
HARRIS CORP. (Broadcast Division)  
(d)—C-84  
LINES VIDEO SYSTEMS (d)—C-89  
RICHARDSON ELECTRONICS LTD. (m &  
d)—C-98  
STEINBERG ELECTRONICS INC. (d)—C-101

**0760-1700****Uniforms**

TECHNI-TOOL INC. (d)—C-102

**0770****VIDEO EQUIPMENT & SUPPLIES****0770-0020****Ad Insertion Equipment**

A. F. ASSOCIATES INC. (m)—C-67  
ADAMS-RUSSELL ELECTRONICS CO. INC.  
(Arvis Div.) (m)—C-67  
ALAMAR ELECTRONICS USA INC. (m)—C-67  
CHANNELMATIC INC. (m)—C-76  
JERRY CONN ASSOCIATES INC. (m &  
d)—C-77  
dB COMMUNICATIONS INC. (d)—C-78  
DEK INC. (d)—C-78  
VICTOR DUNCAN INC. (d)—C-79  
HOLZBERG INC. (d)—C-85  
INFO/SOFT (m)—C-85  
LAKART CORP. (m)—C-88  
LAKE SYSTEMS CORP. (d)—C-88  
LINES VIDEO SYSTEMS (d)—C-89  
MATCO CONTROL PRODUCTS (m)—C-91  
MPCS VIDEO INDUSTRIES INC. (d)—C-93  
ODETICS INC. (Broadcast Division) (m)—C-94  
OPTICAL DISC CORP. (m)—C-94  
PANASONIC BROADCAST SYSTEMS CO.  
(m)—C-95  
PEIRCE-PHELPS INC. (d)—C-95  
T. R. PITTS CO. (m)—C-96  
SATELLITE SIGNALS INC. (d)—C-99  
H. A. SOLUTECH LTD. (d)—C-100  
SPECTRUM MEGA HERTZ (d)—C-101  
TELE-ENGINEERING CORP. (m)—C-103  
TELECOMMUNICATIONS PRODUCTS CORP.  
(m)—C-102  
TEXSCAN CORPORATION (m)—C-104  
TV DECISIONS (m)—C-105  
VAUGHN COMMUNICATIONS GROUP (d &  
r)—C-106  
VIDEO DATA SYSTEMS (m)—C-108  
VIDEOMEDIA (m)—C-108

**0770-0040****—cartridge**

ALAMAR ELECTRONICS USA INC. (m)—C-67  
BURLINGTON AUDIO/VIDEO TAPES INC.  
(d)—C-74  
ODETICS INC. (Broadcast Division) (m)—C-94  
PANASONIC BROADCAST SYSTEMS CO.  
(m)—C-95

**0770-0060****—tone sensors**

ALAMAR ELECTRONICS USA INC. (m)—C-67  
CHANNELMATIC INC. (m)—C-76  
JERRY CONN ASSOCIATES INC. (m)—C-77  
dB COMMUNICATIONS INC. (d)—C-78  
DEK INC. (d)—C-78  
TEXSCAN CORPORATION (m)—C-104

**0770-0080****Amplifiers**

A. F. ASSOCIATES INC. (d)—C-67  
ALLEN A/ONICS INC. (m)—C-68  
BSM SYSTEMS INC. (m & d)—C-73  
CENTER VIDEO INDUSTRIAL CO. INC.  
(d)—C-75  
CENTRAL DYNAMICS LTD. (m & r)—C-75  
CHANNEL MASTER (m)—C-76  
CHANNELMATIC INC. (m)—C-76  
COLORMAX ELECTRONIC CORP. (d)—C-77  
COMPREHENSIVE VIDEO SUPPLY CORP.  
(d)—C-77  
CROWN INTERNATIONAL INC. (m)—C-78  
VICTOR DUNCAN INC. (d)—C-79  
DYNAIR ELECTRONICS INC. (m)—C-80  
ESE (m)—C-81  
FM SYSTEMS INC. (m & d)—C-82  
FOR-A CORPORATION OF AMERICA  
(m)—C-82  
GBC-CCTV/WASHINGTON CORP. (m &  
d)—C-82  
GBC CLOSED CIRCUIT TV CORP. (m)—C-82  
G. C. ELECTRONICS CO. (m)—C-82  
GRAHAM-PATTEN SYSTEMS INC. (m &  
d)—C-83  
THE GRASS VALLEY GROUP (m)—C-83  
HARRIS CORP. (Broadcast Division)  
(d)—C-84  
HARRIS FARINON (m & r)—C-84  
HEWLETT-PACKARD CO. (m)—C-84  
IMAGE VIDEO LTD. (m)—C-85  
IMMAD BROADCAST SERVICES (r)—C-85  
INTERNATIONAL NUCLEAR CORP. (m)—C-86  
JAVELIN ELECTRONICS (m)—C-86  
JVC CO. OF AMERICA (m & d)—C-87  
LAKE SYSTEMS CORP. (d)—C-88  
LANDY ASSOCIATES INC. (d)—C-88  
LENCO INC. (Electronics Div.) (m)—C-89  
LINES VIDEO SYSTEMS (d)—C-89  
3M CO. (Broadcast & Related Products Div.)  
(m)—C-92  
MPCS VIDEO INDUSTRIES INC. (d)—C-93  
OMICRON VIDEO (m)—C-94  
PESA AMERICA INC. (m)—C-95  
T. R. PITTS CO. (d)—C-96  
RMT ENGINEERING INC. (d & r)—C-98  
ROHDE & SCHWARZ POLARAD INC.  
(m)—C-98  
SHINTRON CO. INC. (m)—C-99  
H. A. SOLUTECH LTD. (d)—C-100  
SPECTRUM MEGA HERTZ (d)—C-101  
TAPE-ATHON CORP. (m)—C-102  
TELE-MEASUREMENTS INC. (d)—C-103  
TELEMET (Div. of Geotel Inc.) (m)—C-103  
TELEVISION EQUIPMENT ASSOCIATES INC.  
(m)—C-103  
TEXSCAN CORPORATION (m)—C-104  
UTAH SCIENTIFIC INC. (m)—C-106  
VAUGHN COMMUNICATIONS GROUP (d &  
r)—C-106  
VIDEO ACCESSORY CORP. (m)—C-106  
VIDEOTEK INC. (m)—C-108  
VITAL INDUSTRIES INC. (m)—C-108

**0770-0100**  
**—distribution**

ADWAR VIDEO CORP. (d)—C-67  
ALLEN A/ONICS INC. (m)—C-68  
BLONDER-TONGUE LABORATORIES INC.  
(m)—C-73  
BSM SYSTEMS INC. (m & d)—C-73  
CENTRAL DYNAMICS LTD. (m & r)—C-75  
CHANNELMATIC INC. (m)—C-76  
COLORMAX ELECTRONIC CORP. (d)—C-77  
COMPREHENSIVE VIDEO SUPPLY CORP.  
(d)—C-77  
DI-TECH INC. (m)—C-79  
DYNAIR ELECTRONICS INC. (m)—C-80  
ELECTOR LTD. (d)—C-80  
ESE (m)—C-81  
FOR-A CORPORATION OF AMERICA  
(m)—C-82  
GBC-CCTV/WASHINGTON CORP. (m &  
d)—C-82  
GBC CLOSED CIRCUIT TV CORP. (m)—C-82  
G. C. ELECTRONICS CO. (m)—C-82  
GENERAL TELEVISION NETWORK (d &  
r)—C-83  
GRAHAM-PATTEN SYSTEMS INC. (m &  
d)—C-83  
THE GRASS VALLEY GROUP (m)—C-83  
IMAGE VIDEO LTD. (m)—C-85  
INTERGROUP TECHNOLOGIES INC.  
(m)—C-86  
INTERNATIONAL NUCLEAR CORP. (m)—C-86  
JAVELIN ELECTRONICS (m)—C-86  
JVC CO. OF AMERICA (m & d)—C-87  
LAIRD TELEMEDIA INC. (m)—C-88  
LEITCH VIDEO OF AMERICA INC. (m)—C-89  
LENCO INC. (Electronics Div.) (m)—C-89  
MARCONI COMMUNICATION SYSTEMS LTD.  
(m)—C-90  
MATCO CONTROL PRODUCTS (m)—C-91  
3M CO. (Broadcast & Related Products Div.)  
(m)—C-92  
MOBILE-CAM PRODUCTS (m)—C-92  
OMICRON VIDEO (m)—C-94  
PANASONIC INDUSTRIAL CO. (m)—C-95  
PESA AMERICA INC. (m)—C-95  
QSI SYSTEMS INC. (m)—C-97  
RMS ELECTRONICS INC./CATV DIVISION  
(m)—C-98  
RMT ENGINEERING INC. (d & r)—C-98  
SHINTRON CO. INC. (m)—C-99  
SIGMA ELECTRONICS INC. (m)—C-100  
TELEMET (Div. of Geotel Inc.) (m)—C-103  
TELEVISION EQUIPMENT ASSOCIATES INC.  
(m)—C-103  
TEXSCAN CORPORATION (m)—C-104  
UTAH SCIENTIFIC INC. (m)—C-106  
VERSATECH INDUSTRIES INC. (m)—C-106  
VICON INDUSTRIES INC. (m)—C-106  
VIDEO ACCESSORY CORP. (m)—C-106  
VIDEOTEK INC. (m)—C-108  
VITAL INDUSTRIES INC. (m)—C-108

**0770-0120**  
**—isolation**

BSM SYSTEMS INC. (m & d)—C-73  
CABLE-LOCK CONNECTORS LTD. (m)—C-74  
COLORMAX ELECTRONIC CORP. (d)—C-77  
GBC-CCTV/WASHINGTON CORP. (m &  
d)—C-82  
INTERNATIONAL NUCLEAR CORP. (m)—C-86  
SHINTRON CO. INC. (m)—C-99  
TAPE-ATHON CORP. (m)—C-102  
TELEVISION EQUIPMENT ASSOCIATES INC.  
(m)—C-103  
VIDEO ACCESSORY CORP. (m)—C-106

**0770-0140**  
**—preamplifiers**

BLONDER-TONGUE LABORATORIES INC.  
(m)—C-73  
BSM SYSTEMS INC. (m & d)—C-73  
COLORMAX ELECTRONIC CORP. (d)—C-77  
CROWN INTERNATIONAL INC. (m)—C-78

## STUDIO EQUIPMENT & SUPPLIES—0700

HARRIS FARINON (m & r)—C-84  
INTERNATIONAL NUCLEAR CORP. (m)—C-86

### 0770-0160

#### —proc

ADWAR VIDEO CORP. (d)—C-87  
BROADCAST VIDEO SYSTEMS LTD. (m)—C-73  
CENTRAL DYNAMICS LTD. (m & r)—C-75  
ELECTOR LTD. (d)—C-80  
THE GRASS VALLEY GROUP (m)—C-83  
INTERGROUP TECHNOLOGIES INC. (m)—C-86  
INTERNATIONAL NUCLEAR CORP. (m)—C-86  
KNOX VIDEO (m)—C-88  
LAIRD TELEMEDIA INC. (m)—C-88  
LEITCH VIDEO OF AMERICA INC. (m)—C-89  
LENCO INC. (Electronics Div.) (m)—C-89  
3M CO. (Broadcast & Related Products Div.) (m)—C-92  
QSI SYSTEMS INC. (m)—C-97  
SHINTRON CO. INC. (m)—C-99  
SIGMA ELECTRONICS INC. (m)—C-100  
VITAL INDUSTRIES INC. (m)—C-108

### 0770-0200

#### —pulse

ADWAR VIDEO CORP. (d)—C-87  
BSM SYSTEMS INC. (m & d)—C-73  
CENTRAL DYNAMICS LTD. (m & r)—C-75  
CHANNELMATIC INC. (m)—C-76  
DYNAIR ELECTRONICS INC. (m)—C-80  
ELECTOR LTD. (d)—C-80  
GBC-CCTV/WASHINGTON CORP. (m & d)—C-82  
GBC CLOSED CIRCUIT TV CORP. (m)—C-82  
GRAHAM-PATTEN SYSTEMS INC. (m & d)—C-83  
THE GRASS VALLEY GROUP (m)—C-83  
INTERNATIONAL NUCLEAR CORP. (m)—C-86  
LEITCH VIDEO OF AMERICA INC. (m)—C-89  
LENCO INC. (Electronics Div.) (m)—C-89  
OMICRON VIDEO (m)—C-94  
PESA AMERICA INC. (m)—C-95  
SHINTRON CO. INC. (m)—C-99  
SIGMA ELECTRONICS INC. (m)—C-100  
TELEMET (Div. of Geotek Inc.) (m)—C-103  
TELEVISION EQUIPMENT ASSOCIATES INC. (m)—C-103  
VIDEO ACCESSORY CORP. (m)—C-106  
VIDEOTEK INC. (m)—C-108  
VITAL INDUSTRIES INC. (m)—C-108

### 0770-0220

#### —stabilizing

ADWAR VIDEO CORP. (d)—C-87  
BSM SYSTEMS INC. (m & d)—C-73  
INTERNATIONAL NUCLEAR CORP. (m)—C-86  
SIGMA ELECTRONICS INC. (m)—C-100

### 0770-0240

#### —subcarrier

BSM SYSTEMS INC. (m & d)—C-73  
DYNAIR ELECTRONICS INC. (m)—C-80  
ELECTOR LTD. (d)—C-80  
FM SYSTEMS INC. (m & d)—C-82  
GRAHAM-PATTEN SYSTEMS INC. (m & d)—C-83  
INTERGROUP TECHNOLOGIES INC. (m)—C-86  
INTERNATIONAL NUCLEAR CORP. (m)—C-86  
LEITCH VIDEO OF AMERICA INC. (m)—C-89  
OMICRON VIDEO (m)—C-94  
PESA AMERICA INC. (m)—C-95  
SHINTRON CO. INC. (m)—C-99  
SIGMA ELECTRONICS INC. (m)—C-100  
VIDEO ACCESSORY CORP. (m)—C-106  
VIDEOTEK INC. (m)—C-108

C-204

### 0770-0280

#### —video

ADWAR VIDEO CORP. (d)—C-87  
BCS (d & r)—C-72  
BLONDER-TONGUE LABORATORIES INC. (m)—C-73  
BROADCAST VIDEO SYSTEMS LTD. (m)—C-73  
BSM SYSTEMS INC. (m & d)—C-73  
BURLINGTON AUDIO/VIDEO TAPES INC. (d)—C-74  
CENTRAL DYNAMICS LTD. (m & r)—C-75  
CHANNELMATIC INC. (m)—C-76  
COMPREHENSIVE VIDEO SUPPLY CORP. (d)—C-77  
DI-TECH INC. (m)—C-79  
DYNAIR ELECTRONICS INC. (m)—C-80  
ELECTOR LTD. (d)—C-80  
GBC-CCTV/WASHINGTON CORP. (m & d)—C-82  
GBC CLOSED CIRCUIT TV CORP. (m)—C-82  
G. C. ELECTRONICS CO. (m)—C-82  
GRAHAM-PATTEN SYSTEMS INC. (m & d)—C-83  
THE GRASS VALLEY GROUP (m)—C-83  
INTERGROUP TECHNOLOGIES INC. (m)—C-86  
INTERNATIONAL NUCLEAR CORP. (m)—C-86  
JAVELIN ELECTRONICS (m)—C-86  
LEITCH VIDEO OF AMERICA INC. (m)—C-89  
LENCO INC. (Electronics Div.) (m)—C-89  
3M CO. (Broadcast & Related Products Div.) (m)—C-92  
OMICRON VIDEO (m)—C-94  
PANASONIC INDUSTRIAL CO. (m)—C-95  
PESA AMERICA INC. (m)—C-95  
RMS ELECTRONICS INC./CATV DIVISION (m)—C-98  
SHINTRON CO. INC. (m)—C-99  
TELEVISION EQUIPMENT ASSOCIATES INC. (m)—C-103  
UTAH SCIENTIFIC INC. (m)—C-106  
VERSATECH INDUSTRIES INC. (m)—C-106  
VICON INDUSTRIES INC. (m)—C-106  
VIDEO ACCESSORY CORP. (m)—C-106  
VIDEOTEK INC. (m)—C-108  
VITAL INDUSTRIES INC. (m)—C-108

### 0770-0300

#### —zero study delay

TELEVISION EQUIPMENT ASSOCIATES INC. (m)—C-103

### 0770-0320

#### Automation Controls & Systems

A. F. ASSOCIATES INC. (m)—C-67  
ADAMS-RUSSELL ELECTRONICS CO. INC. (Arvis Div.) (m)—C-67  
ADAMS-SMITH (m)—C-67  
ALAMAR ELECTRONICS USA INC. (m)—C-67  
AMS INDUSTRIES INC. (AMS-CALREC) (m & d & r)—C-69  
ARTEL SERVICE CORP. (m & d & r)—C-70  
CHANNELMATIC INC. (m)—C-76  
COMPREHENSIVE VIDEO SUPPLY CORP. (d)—C-77  
dB COMMUNICATIONS INC. (d)—C-78  
VICTOR DUNCAN INC. (d)—C-79  
THE GRASS VALLEY GROUP (m)—C-83  
HOLZBERG INC. (d)—C-85  
IMAGE VIDEO LTD. (m)—C-85  
IMMAD BROADCAST SERVICES (r)—C-85  
LAKART CORP. (m)—C-88  
LAKE SYSTEMS CORP. (d)—C-88  
LINES VIDEO SYSTEMS (d)—C-99  
MATCO CONTROL PRODUCTS (m)—C-91  
MERLIN ENGINEERING WORKS INC. (m)—C-91  
3M CO. (Broadcast & Related Products Div.) (m)—C-92  
ODETICS INC. (Broadcast Division) (m)—C-94  
PANASONIC BROADCAST SYSTEMS CO. (m)—C-95

PANASONIC INDUSTRIAL CO. (m)—C-95  
PEIRCE-PHELPS INC. (d)—C-95  
PHOTOGRAPHIC EQUIPMENT SERVICE INC. (m)—C-95  
PORTAC INC. (m)—C-96  
H. A. SOLUTEC LTD. (d)—C-100  
SONY COMMUNICATIONS PRODUCTS CO. (m)—C-100  
TAPE-ATHON CORP. (m)—C-102  
TELE-ENGINEERING CORP. (m)—C-103  
UTAH SCIENTIFIC INC. (m)—C-106  
VAUGHN COMMUNICATIONS GROUP (d & r)—C-106  
VIDEOMEDIA (m)—C-108  
VITAL INDUSTRIES INC. (m)—C-106

### 0770-0340

#### —cart systems, random select

A. F. ASSOCIATES INC. (m)—C-67  
ADAMS-RUSSELL ELECTRONICS CO. INC. (Arvis Div.) (m)—C-67  
ALAMAR ELECTRONICS USA INC. (m)—C-67  
CHANNELMATIC INC. (m)—C-76  
dB COMMUNICATIONS INC. (d)—C-78  
LAKART CORP. (m)—C-88  
LAKE SYSTEMS CORP. (d)—C-88  
LINES VIDEO SYSTEMS (d)—C-89  
MATCO CONTROL PRODUCTS (m)—C-91  
MERLIN ENGINEERING WORKS INC. (m)—C-91  
ODETICS INC. (Broadcast Division) (m)—C-94  
PANASONIC BROADCAST SYSTEMS CO. (m)—C-95  
H. A. SOLUTEC LTD. (d)—C-100  
SONY COMMUNICATIONS PRODUCTS CO. (m)—C-100

### 0770-0360

#### —master controls, custom

ADAMS-RUSSELL ELECTRONICS CO. INC. (Arvis Div.) (m)—C-67  
ALAMAR ELECTRONICS USA INC. (m)—C-67  
BSM SYSTEMS INC. (m & d)—C-73  
CHANNELMATIC INC. (m)—C-76  
THE GRASS VALLEY GROUP (m)—C-83  
IMAGE VIDEO LTD. (m)—C-85  
INTERGROUP TECHNOLOGIES INC. (m)—C-86  
UTAH SCIENTIFIC INC. (m)—C-106  
VITAL INDUSTRIES INC. (m)—C-108

### 0770-0380

#### —program controls

ADAMS-RUSSELL ELECTRONICS CO. INC. (Arvis Div.) (m)—C-67  
ALAMAR ELECTRONICS USA INC. (m)—C-67  
CHANNELMATIC INC. (m)—C-76  
THE GRASS VALLEY GROUP (m)—C-83  
ODETICS INC. (Broadcast Division) (m)—C-94  
PORTAC INC. (m)—C-96

### 0770-0400

#### —real-to-real controllers

ALAMAR ELECTRONICS USA INC. (m)—C-67  
TAPE-ATHON CORP. (m)—C-102

### 0770-0420

#### Automation Equipment

A. F. ASSOCIATES INC. (m)—C-67  
ADAMS-RUSSELL ELECTRONICS CO. INC. (Arvis Div.) (m)—C-67  
ADAMS-SMITH (m)—C-67  
ALAMAR ELECTRONICS USA INC. (m)—C-67  
AMS INDUSTRIES INC. (AMS-CALREC) (m & d & r)—C-69  
ARTEL SERVICE CORP. (m & d & r)—C-70

CENTRAL DYNAMICS LTD. (m & r)—C-75  
CHANNELMATIC INC. (m)—C-76  
COMPREHENSIVE VIDEO SUPPLY CORP. (d)—C-77  
dB COMMUNICATIONS INC. (d)—C-78  
DEK INC. (d)—C-78  
THE GRASS VALLEY GROUP (m)—C-83  
HARRIS CORP. (Broadcast Division) (d)—C-84  
HOLZBERG INC. (d)—C-85  
IMAGE VIDEO LTD. (m)—C-85  
IMMAD BROADCAST SERVICES (r)—C-85  
INNOVATIVE TELEVISION EQUIPMENT (m)—C-86  
LAKART CORP. (m)—C-88  
LAKE SYSTEMS CORP. (d)—C-88  
MATCO CONTROL PRODUCTS (m)—C-91  
MERLIN ENGINEERING WORKS INC. (m)—C-91  
3M CO. (Broadcast & Related Products Div.) (m)—C-92  
ODETICS INC. (Broadcast Division) (m)—C-94  
PANASONIC INDUSTRIAL CO. (m)—C-95  
PHOTOGRAPHIC EQUIPMENT SERVICE INC. (m)—C-95  
PORTAC INC. (m)—C-96  
H. A. SOLUTEC LTD. (d)—C-100  
TELE-ENGINEERING CORP. (m)—C-103  
TELECOMMUNICATIONS PRODUCTS CORP. (m)—C-102  
TELEMETRICS INC. (m)—C-103  
UTAH SCIENTIFIC INC. (m)—C-106  
VAUGHN COMMUNICATIONS GROUP (d & r)—C-106  
VIDEOMEDIA (m)—C-108

### 0770-0440

#### Cameras & Accessories

A. F. ASSOCIATES INC. (d)—C-67  
ADWAR VIDEO CORP. (d)—C-67  
BCS (d & r)—C-72  
THE CAMERA MART INC. (d)—C-74  
CEI TECHNOLOGY (d & r)—C-75  
CENTER VIDEO INDUSTRIAL CO. INC. (d & r)—C-75  
CINEMA PRODUCTS CORP. (d)—C-76  
COHU INC. (m & r)—C-76  
DAGE-MTI INC. (m)—C-78  
dB COMMUNICATIONS INC. (d)—C-78  
VICTOR DUNCAN INC. (d)—C-79  
FIRST CAMERA VIDEO (d)—C-81  
GBC-CCTV/WASHINGTON CORP. (m & d)—C-82  
GBC CLOSED CIRCUIT TV CORP. (m)—C-82  
GENERAL TELEVISION NETWORK (d & r)—C-83  
ALAN GORDON ENTERPRISES INC. (d)—C-83  
HARRIS CORP. (Broadcast Division) (m)—C-84  
HITACHI DENSHI AMERICA LTD. (m)—C-84  
HOLZBERG INC. (d)—C-85  
IKEGAMI ELECTRONICS (U.S.A.) INC. (m)—C-85  
IMMAD BROADCAST SERVICES (r)—C-85  
JAVELIN ELECTRONICS (m)—C-86  
JVC CO. OF AMERICA (m & d)—C-87  
LAKE SYSTEMS CORP. (d)—C-88  
LANDY ASSOCIATES INC. (d)—C-88  
LINES VIDEO SYSTEMS (d)—C-89  
MPCS VIDEO INDUSTRIES INC. (d & r)—C-93  
NALPAK VIDEO SALES INC. (m)—C-93  
PANASONIC BROADCAST SYSTEMS CO. (m)—C-95  
PANASONIC INDUSTRIAL CO. (m)—C-95  
PEIRCE-PHELPS INC. (d)—C-95  
PHOTO-SONICS INC. (m & d)—C-95  
PICO PRODUCTS INC. (m)—C-95  
QSI SYSTEMS INC. (d)—C-97  
SHARP ELECTRONICS CORP., PROFESSIONAL PRODUCTS DIV. (m)—C-99  
TELE-MEASUREMENTS INC. (d)—C-103  
TELEMETRICS INC. (d)—C-103  
THOMSON-CSF BROADCAST INC. (m)—C-104  
TOA ELECTRONICS INC. (m)—C-104  
VAUGHN COMMUNICATIONS GROUP (d & r)—C-106

TV & Cable Factbook No. 57



**0770-0480****—cameras**

ADWAR VIDEO CORP. (d)—C-87  
 AMPEX CORP. (m)—C-89  
 CEI TECHNOLOGY (d & r)—C-75  
 CINEMA PRODUCTS CORP. (d)—C-78  
 COHU INC. (m & r)—C-76  
 DAGE-MTI INC. (m)—C-78  
 dB COMMUNICATIONS INC. (d)—C-78  
 ELECTOR LTD. (d)—C-80  
 GBC-CCTV/WASHINGTON CORP. (m & d)—C-82  
 GBC CLOSED CIRCUIT TV CORP. (m)—C-82  
 HITACHI DENSHI AMERICA LTD. (m)—C-84  
 IKEGAMI ELECTRONICS (U.S.A.) INC. (m)—C-85  
 JAV'ELIN ELECTRONICS (m)—C-86  
 JVC CO. OF AMERICA (m & d)—C-87  
 MIDWEST COMMUNICATIONS CORP. (d)—C-92  
 PANASONIC BROADCAST SYSTEMS CO. (m)—C-95  
 PANASONIC INDUSTRIAL CO. (m)—C-95  
 PHOTO-SONICS INC. (m & d)—C-95  
 PICO PRODUCTS INC. (m)—C-95  
 SHARP ELECTRONICS CORP., PROFESSIONAL PRODUCTS DIV. (m)—C-99  
 THOMSON-CSF BROADCAST INC. (m)—C-104  
 VICON INDUSTRIES INC. (m)—C-106

**0770-0480****—cameras—b & w**

ADWAR VIDEO CORP. (d)—C-87  
 CEI TECHNOLOGY (m & d)—C-75  
 COHU INC. (m & r)—C-76  
 DAGE-MTI INC. (m)—C-78  
 dB COMMUNICATIONS INC. (d)—C-78  
 EEV INC. (m)—C-80  
 GBC-CCTV/WASHINGTON CORP. (m & d)—C-82  
 GBC CLOSED CIRCUIT TV CORP. (m)—C-82  
 HITACHI DENSHI AMERICA LTD. (m)—C-84  
 IKEGAMI ELECTRONICS (U.S.A.) INC. (m)—C-85  
 JAV'ELIN ELECTRONICS (m)—C-86  
 JVC CO. OF AMERICA (m & d)—C-87  
 LANDY ASSOCIATES INC. (d)—C-88  
 PANASONIC INDUSTRIAL CO. (m)—C-95  
 PHOTO-SONICS INC. (m & d)—C-95  
 PICO PRODUCTS INC. (m)—C-95  
 OSI SYSTEMS INC. (d)—C-97  
 TELESCRIPT INC. (d)—C-103  
 TEMTRON ELECTRONICS (d)—C-103  
 VICON INDUSTRIES INC. (m)—C-106

**0770-0500****—cameras—camera/recorder combination**

ADWAR VIDEO CORP. (d)—C-87  
 AMPEX CORP. (m)—C-89  
 CEI TECHNOLOGY (m & d)—C-75  
 dB COMMUNICATIONS INC. (d)—C-78  
 ELECTOR LTD. (d)—C-80  
 GBC-CCTV/WASHINGTON CORP. (m & d)—C-82  
 HITACHI DENSHI AMERICA LTD. (m)—C-84  
 IKEGAMI ELECTRONICS (U.S.A.) INC. (m)—C-85  
 JVC CO. OF AMERICA (m & d)—C-87  
 LANDY ASSOCIATES INC. (d)—C-88  
 NEC AMERICA INC. (Broadcast Equipment Div.) (m)—C-93  
 PANASONIC BROADCAST SYSTEMS CO. (m)—C-95  
 PANASONIC INDUSTRIAL CO. (m)—C-95  
 SHARP ELECTRONICS CORP., PROFESSIONAL PRODUCTS DIV. (m)—C-99  
 SONY COMMUNICATIONS PRODUCTS CO. (m)—C-100  
 THOMSON-CSF BROADCAST INC. (m)—C-104

**0770-0520****—cameras—CCD**

ADWAR VIDEO CORP. (d)—C-87  
 AMPEREX ELECTRONIC CORP. (m)—C-88  
 AMPEX CORP. (m)—C-89  
 CEI TECHNOLOGY (m & d)—C-75  
 COHU INC. (m & r)—C-76  
 dB COMMUNICATIONS INC. (d)—C-78  
 EEV INC. (m)—C-80  
 GBC-CCTV/WASHINGTON CORP. (m & d)—C-82  
 GBC CLOSED CIRCUIT TV CORP. (m)—C-82  
 HITACHI DENSHI AMERICA LTD. (m)—C-84  
 IKEGAMI ELECTRONICS (U.S.A.) INC. (m)—C-85  
 JAV'ELIN ELECTRONICS (m)—C-86  
 JVC CO. OF AMERICA (m & d)—C-87  
 NEC AMERICA INC. (Broadcast Equipment Div.) (m)—C-93  
 PANASONIC BROADCAST SYSTEMS CO. (m)—C-95  
 PANASONIC INDUSTRIAL CO. (m)—C-95  
 OSI SYSTEMS INC. (d)—C-97  
 SONY COMMUNICATIONS PRODUCTS CO. (m)—C-100  
 TELEDYNE CAMERA SYSTEMS (m)—C-103  
 TELEMETRICS INC. (d)—C-103  
 TEMTRON ELECTRONICS (d)—C-103  
 TOA ELECTRONICS INC. (m)—C-104  
 VICON INDUSTRIES INC. (m)—C-106

**0770-0540****—cameras—CCTV**

ADWAR VIDEO CORP. (d)—C-87  
 COHU INC. (m & r)—C-76  
 DAGE-MTI INC. (m)—C-78  
 DIAMOND ELECTRONICS INC. (m & d)—C-79  
 FUJINON INC. (m)—C-82  
 GBC-CCTV/WASHINGTON CORP. (m & d)—C-82  
 GBC CLOSED CIRCUIT TV CORP. (m)—C-82  
 HITACHI DENSHI AMERICA LTD. (m)—C-84  
 IKEGAMI ELECTRONICS (U.S.A.) INC. (m)—C-85  
 JAV'ELIN ELECTRONICS (m)—C-86  
 JVC CO. OF AMERICA (m & d)—C-87  
 PANASONIC INDUSTRIAL CO. (m)—C-95  
 PICO PRODUCTS INC. (m)—C-95  
 OSI SYSTEMS INC. (d)—C-97  
 RICHARDSON ELECTRONICS LTD. (m & d)—C-98  
 SHAROBIM INTERNATIONAL CO. (d)—C-99  
 TAMRON INDUSTRIES INC. (m)—C-102  
 TEMTRON ELECTRONICS (d)—C-103  
 THOMSON-CSF BROADCAST INC. (m)—C-104  
 TOA ELECTRONICS INC. (m)—C-104  
 VICON INDUSTRIES INC. (m)—C-106

**0770-0560****—cameras—cine**

ADWAR VIDEO CORP. (d)—C-87  
 CEI TECHNOLOGY (d & r)—C-75  
 CENTURY PRECISION OPTICS (d)—C-75  
 CINEMA PRODUCTS CORP. (m)—C-78  
 LANDY ASSOCIATES INC. (d)—C-88

**0770-0580****—cameras—color**

ADWAR VIDEO CORP. (d)—C-87  
 CEI TECHNOLOGY (d & r)—C-75  
 CINEMA PRODUCTS CORP. (d)—C-76  
 COHU INC. (m & r)—C-76  
 dB COMMUNICATIONS INC. (d)—C-78  
 ELECTOR LTD. (d)—C-80  
 HITACHI DENSHI AMERICA LTD. (m)—C-84  
 JAV'ELIN ELECTRONICS (m)—C-86  
 JVC CO. OF AMERICA (m & d)—C-87  
 PANASONIC BROADCAST SYSTEMS CO. (m)—C-95  
 PANASONIC INDUSTRIAL CO. (m)—C-95

SHARP ELECTRONICS CORP., PROFESSIONAL PRODUCTS DIV. (m)—C-99  
 SONY COMMUNICATIONS PRODUCTS CO. (m)—C-100  
 THOMSON-CSF BROADCAST INC. (m)—C-104  
 VICON INDUSTRIES INC. (m)—C-106

**0770-0600****—cameras—ENG, EFP (18mm tubes)**

ADWAR VIDEO CORP. (d)—C-87  
 AMPEX CORP. (m)—C-89  
 CEI TECHNOLOGY (d & r)—C-75  
 ELECTOR LTD. (d)—C-80  
 HITACHI DENSHI AMERICA LTD. (m)—C-84  
 IKEGAMI ELECTRONICS (U.S.A.) INC. (m)—C-85  
 LANDY ASSOCIATES INC. (d)—C-88  
 PANASONIC BROADCAST SYSTEMS CO. (m)—C-95  
 PANASONIC INDUSTRIAL CO. (m)—C-95  
 SHARP ELECTRONICS CORP., PROFESSIONAL PRODUCTS DIV. (m)—C-99  
 SONY COMMUNICATIONS PRODUCTS CO. (m)—C-100  
 STEINBERG ELECTRONICS INC. (d)—C-101  
 TAMRON INDUSTRIES INC. (m)—C-102  
 THOMSON-CSF BROADCAST INC. (m)—C-104

**0770-0620****—cameras—field**

CEI TECHNOLOGY (d & r)—C-75  
 ELECTOR LTD. (d)—C-80  
 HITACHI DENSHI AMERICA LTD. (m)—C-84  
 IKEGAMI ELECTRONICS (U.S.A.) INC. (m)—C-85  
 PANASONIC INDUSTRIAL CO. (m)—C-95  
 SHARP ELECTRONICS CORP., PROFESSIONAL PRODUCTS DIV. (m)—C-99  
 SONY COMMUNICATIONS PRODUCTS CO. (m)—C-100  
 THOMSON-CSF BROADCAST INC. (m)—C-104

**0770-0640****—cameras—field (25mm tubes)**

CEI TECHNOLOGY (d & r)—C-75  
 ELECTOR LTD. (d)—C-80  
 HITACHI DENSHI AMERICA LTD. (m)—C-84  
 IKEGAMI ELECTRONICS (U.S.A.) INC. (m)—C-85  
 PANASONIC BROADCAST SYSTEMS CO. (m)—C-95  
 STEINBERG ELECTRONICS INC. (d)—C-101  
 TEMTRON ELECTRONICS (d)—C-103  
 THOMSON-CSF BROADCAST INC. (m)—C-104

**0770-0660****—cameras—film chain**

ADWAR VIDEO CORP. (d)—C-87  
 CEI TECHNOLOGY (d & r)—C-75  
 HITACHI DENSHI AMERICA LTD. (m)—C-84  
 IKEGAMI ELECTRONICS (U.S.A.) INC. (m)—C-85  
 LANDY ASSOCIATES INC. (d)—C-88  
 SHARP ELECTRONICS CORP., PROFESSIONAL PRODUCTS DIV. (m)—C-99

**0770-0680****—cameras—handheld**

CEI TECHNOLOGY (d & r)—C-75  
 ELECTOR LTD. (d)—C-80  
 HITACHI DENSHI AMERICA LTD. (m)—C-84  
 IKEGAMI ELECTRONICS (U.S.A.) INC. (m)—C-85  
 JVC CO. OF AMERICA (m & d)—C-87  
 PANASONIC INDUSTRIAL CO. (m)—C-95  
 SHARP ELECTRONICS CORP., PROFESSIONAL PRODUCTS DIV. (m)—C-99

SONY COMMUNICATIONS PRODUCTS CO. (m)—C-100  
 THOMSON-CSF BROADCAST INC. (m)—C-104

**0770-0700****—cameras—lightweight (13mm tubes)**

AMPEREX ELECTRONIC CORP. (m)—C-88  
 CEI TECHNOLOGY (d & r)—C-75  
 HITACHI DENSHI AMERICA LTD. (m)—C-84  
 IKEGAMI ELECTRONICS (U.S.A.) INC. (m)—C-85  
 PANASONIC INDUSTRIAL CO. (m)—C-95  
 RMS ELECTRONICS INC./CATV DIVISION (m)—C-98  
 SHARP ELECTRONICS CORP., PROFESSIONAL PRODUCTS DIV. (m)—C-99  
 THOMSON-CSF BROADCAST INC. (m)—C-104

**0770-0720****—cameras—portable**

CEI TECHNOLOGY (d & r)—C-75  
 HITACHI DENSHI AMERICA LTD. (m)—C-84  
 IKEGAMI ELECTRONICS (U.S.A.) INC. (m)—C-85  
 PANASONIC BROADCAST SYSTEMS CO. (m)—C-95  
 PANASONIC INDUSTRIAL CO. (m)—C-95  
 ROSCOR CORP. (m & r)—C-98  
 SHARP ELECTRONICS CORP., PROFESSIONAL PRODUCTS DIV. (m)—C-99  
 SONY COMMUNICATIONS PRODUCTS CO. (m)—C-100  
 THOMSON-CSF BROADCAST INC. (m)—C-104  
 VICON INDUSTRIES INC. (m)—C-106

**0770-0740****—cameras—color**

AMPEX CORP. (m)—C-89  
 CEI TECHNOLOGY (d & r)—C-75  
 CINEMA PRODUCTS CORP. (d)—C-78  
 HITACHI DENSHI AMERICA LTD. (m)—C-84  
 IKEGAMI ELECTRONICS (U.S.A.) INC. (m)—C-85  
 LANDY ASSOCIATES INC. (d)—C-88  
 PANASONIC BROADCAST SYSTEMS CO. (m)—C-95  
 PANASONIC INDUSTRIAL CO. (m)—C-95  
 OSI SYSTEMS INC. (d)—C-97  
 ROSCOR CORP. (m & r)—C-98  
 SHARP ELECTRONICS CORP., PROFESSIONAL PRODUCTS DIV. (m)—C-99  
 SONY COMMUNICATIONS PRODUCTS CO. (m)—C-100  
 THOMSON-CSF BROADCAST INC. (m)—C-104  
 VICON INDUSTRIES INC. (m)—C-106

**0770-0760****—cameras—monochrome**

CEI TECHNOLOGY (d & r)—C-75  
 DAGE-MTI INC. (m)—C-78  
 GBC CLOSED CIRCUIT TV CORP. (m)—C-82  
 IKEGAMI ELECTRONICS (U.S.A.) INC. (m)—C-85  
 VEAM (Division of Litton Systems Inc.) (m)—C-106  
 VICON INDUSTRIES INC. (m)—C-106

**0770-0780****—cameras—single-tube**

CEI TECHNOLOGY (d & r)—C-75  
 HITACHI DENSHI AMERICA LTD. (m)—C-84  
 IKEGAMI ELECTRONICS (U.S.A.) INC. (m)—C-85  
 JVC CO. OF AMERICA (m & d)—C-87  
 PANASONIC INDUSTRIAL CO. (m)—C-95

## STUDIO EQUIPMENT & SUPPLIES—0700

ROSCOR CORP. (m & r)—C-98  
SONY COMMUNICATIONS PRODUCTS CO.  
(m)—C-100  
VICON INDUSTRIES INC. (m)—C-106

### 0770-0800

#### —cameras—solid state

AMPEREX ELECTRONIC CORP. (m)—C-68  
COHU INC. (m & r)—C-76  
FM SYSTEMS INC. (m & d)—C-82  
HITACHI DENSHI AMERICA LTD. (m)—C-84  
IKEGAMI ELECTRONICS (U.S.A.) INC.  
(m)—C-85  
JVC CO. OF AMERICA (m & d)—C-87  
PANASONIC BROADCAST SYSTEMS CO.  
(m)—C-95  
PANASONIC INDUSTRIAL CO. (m)—C-95  
RMS ELECTRONICS INC./CATV DIVISION  
(m)—C-98  
ROSCOR CORP. (m & r)—C-98  
TELEDYNE CAMERA SYSTEMS (m)—C-103  
VICON INDUSTRIES INC. (m)—C-106

### 0770-0820

#### —cameras—studio

CEI TECHNOLOGY (d & r)—C-75  
ELECTOR LTD. (d)—C-80  
HITACHI DENSHI AMERICA LTD. (m)—C-84  
IKEGAMI ELECTRONICS (U.S.A.) INC.  
(m)—C-85  
JVC CO. OF AMERICA (m & d)—C-87  
LANDY ASSOCIATES INC. (d)—C-88  
PANASONIC BROADCAST SYSTEMS CO.  
(m)—C-95  
PANASONIC INDUSTRIAL CO. (m)—C-95  
ROSCOR CORP. (m & r)—C-98  
SHARP ELECTRONICS CORP., PROFESSION-  
AL PRODUCTS DIV. (m)—C-99  
SONY COMMUNICATIONS PRODUCTS CO.  
(m)—C-100  
THOMSON-CSF BROADCAST INC. (m)—C-104

### 0770-0840

#### —cameras—color

CEI TECHNOLOGY (d & r)—C-75  
ELECTOR LTD. (d)—C-80  
HITACHI DENSHI AMERICA LTD. (m)—C-84  
IKEGAMI ELECTRONICS (U.S.A.) INC.  
(m)—C-85  
PANASONIC BROADCAST SYSTEMS CO.  
(m)—C-95  
PANASONIC INDUSTRIAL CO. (m)—C-95  
ROSCOR CORP. (m & r)—C-98  
SHARP ELECTRONICS CORP., PROFESSION-  
AL PRODUCTS DIV. (m)—C-99  
SONY COMMUNICATIONS PRODUCTS CO.  
(m)—C-100  
THOMSON-CSF BROADCAST INC. (m)—C-104

### 0770-0860

#### —cameras—monochrome

IKGAMI ELECTRONICS (U.S.A.) INC.  
(m)—C-85  
ROSCOR CORP. (m & r)—C-98

### 0770-0880

#### —components

ITERA/BELMOOR (d)—C-86  
QUALITY VIDEO SUPPLY CORP. (d)—C-97  
RICHARDSON ELECTRONICS LTD. (m &  
d)—C-98

### 0770-0900

#### —camera components—filters

CENTURY PRECISION OPTICS (d)—C-75  
CINEMILLS CORP. (d)—C-76  
TELEVISION EQUIPMENT ASSOCIATES INC.  
(m)—C-103  
TIFFIN MANUFACTURING CORP. (m)—C-104  
TROMPETER ELECTRONICS INC. (m)—C-105

### 0770-0920

#### —camera components—lenses

ANGENIEUX CORP. OF AMERICA (m &  
r)—C-69  
CANON U.S.A. INC. (Optics Div.) (m)—C-75  
CEI TECHNOLOGY (d & r)—C-75  
CENTURY PRECISION OPTICS (m & d &  
r)—C-75  
CINEMA PRODUCTS CORP. (m & d)—C-76  
ELECTOR LTD. (d)—C-80  
GBC-CCTV/WASHINGTON CORP. (d)—C-82  
GBC CLOSED CIRCUIT TV CORP. (m)—C-82  
GENERAL TELEVISION NETWORK (d &  
r)—C-83  
HITACHI DENSHI AMERICA LTD. (m)—C-84  
PANASONIC INDUSTRIAL CO. (m)—C-95  
SCHNEIDER CORP. OF AMERICA (m &  
r)—C-99  
SCHWEM TECHNOLOGY (m)—C-99  
TEMTRON ELECTRONICS (d)—C-103  
THOMSON-CSF BROADCAST INC. (m)—C-104  
VICON INDUSTRIES INC. (m)—C-106

### 0770-0940

#### —camera components—lens extenders

ANGENIEUX CORP. OF AMERICA (m &  
r)—C-69  
CANON U.S.A. INC. (Optics Div.) (m)—C-75  
CENTURY PRECISION OPTICS (m & d &  
r)—C-75  
COHU INC. (m & r)—C-76  
ELECTOR LTD. (d)—C-80  
FUJINON INC. (m)—C-82  
GBC-CCTV/WASHINGTON CORP. (d)—C-82  
GBC CLOSED CIRCUIT TV CORP. (m)—C-82  
SCHNEIDER CORP. OF AMERICA (m &  
r)—C-99  
TEMTRON ELECTRONICS (d)—C-103  
VICON INDUSTRIES INC. (m)—C-106

### 0770-0960

#### —camera components—pickup tubes

AMPEREX ELECTRONIC CORP. (m)—C-68  
CEI TECHNOLOGY (d & r)—C-75  
EEV INC. (m)—C-80  
ELECTOR LTD. (d)—C-80  
GBC-CCTV/WASHINGTON CORP. (d)—C-82  
GBC CLOSED CIRCUIT TV CORP. (m)—C-82  
HITACHI DENSHI AMERICA LTD. (m)—C-84  
RICHARDSON ELECTRONICS LTD. (m &  
d)—C-98  
SHAROUBIM INTERNATIONAL CO. (d)—C-99  
TEMTRON ELECTRONICS (d)—C-103  
VICON INDUSTRIES INC. (m)—C-106

### 0770-0980

#### —camera components—stand alone microprocessor CCUs

CEI TECHNOLOGY (d & r)—C-75  
PANASONIC INDUSTRIAL CO. (m)—C-95  
TELEMETRICS INC. (m)—C-103  
VICON INDUSTRIES INC. (m)—C-106

### 0770-1000

#### —lenses & accessories

ANGENIEUX CORP. OF AMERICA (m &  
r)—C-69  
BCS (d & r)—C-72  
CANON U.S.A. INC. (Optics Div.) (m)—C-75  
CEI TECHNOLOGY (d & r)—C-75  
CENTER VIDEO INDUSTRIAL CO. INC.  
(d)—C-75  
CENTURY PRECISION OPTICS (m & d &  
r)—C-75  
CINEMA PRODUCTS CORP. (m & d)—C-76  
COMMUNICATION MARKETING & CONSULT-  
ING LTD. (m)—C-77  
FUJINON INC. (m)—C-82  
GBC-CCTV/WASHINGTON CORP. (m)—C-82  
GBC CLOSED CIRCUIT TV CORP. (m)—C-82  
HITACHI DENSHI AMERICA LTD. (m)—C-84  
INTERACTIVE MOTION CONTROL (m)—C-86  
JAVELIN ELECTRONICS (m)—C-86  
LANDY ASSOCIATES INC. (d)—C-88  
LINES VIDEO SYSTEMS (d)—C-89  
MIDWEST COMMUNICATIONS CORP.  
(d)—C-92  
QUALITY VIDEO SUPPLY CORP. (d)—C-97  
QUICK-SET INC. (m)—C-97  
SCHNEIDER CORP. OF AMERICA (m &  
r)—C-99  
SCHWEM TECHNOLOGY (m)—C-99  
SHARP ELECTRONICS CORP., PROFESSION-  
AL PRODUCTS DIV. (m)—C-99  
TAMRON INDUSTRIES INC. (m)—C-102  
TEMTRON ELECTRONICS (d)—C-103  
THOMSON-CSF BROADCAST INC. (m)—C-104  
TIFFIN MANUFACTURING CORP. (m)—C-104  
VICON INDUSTRIES INC. (m)—C-106

### 0770-1020

#### —lenses & accessories—cable (for remote control)

ADAPT COMMUNICATION SUPPLY CO. INC.  
(d)—C-87  
BELDEN ELECTRONIC WIRE & CABLE  
(m)—C-72  
BIW CABLE SYSTEMS INC. (m)—C-72  
CAM-LOK INC. (m)—C-75  
CEI TECHNOLOGY (d & r)—C-75  
COLORMAX ELECTRONIC CORP. (d)—C-77  
COMPREHENSIVE VIDEO SUPPLY CORP.  
(d)—C-77  
GBC-CCTV/WASHINGTON CORP. (d)—C-82  
GBC CLOSED CIRCUIT TV CORP. (m)—C-82  
GILBERT ENGINEERING CO. INC. (m)—C-83  
HITACHI DENSHI AMERICA LTD. (m)—C-84  
ITERA/BELMOOR (m)—C-86  
LANDY ASSOCIATES INC. (d)—C-88  
TROMPETER ELECTRONICS INC. (m)—C-105

### 0770-1040

#### —lenses & accessories—connectors

ADAPT COMMUNICATION SUPPLY CO. INC.  
(d)—C-87  
BIW CABLE SYSTEMS INC. (m)—C-72  
CAM-LOK INC. (m)—C-75  
CEI TECHNOLOGY (d & r)—C-75  
COMPREHENSIVE VIDEO SUPPLY CORP.  
(d)—C-77  
FUJINON INC. (m)—C-82  
GBC-CCTV/WASHINGTON CORP. (m &  
d)—C-82  
GBC CLOSED CIRCUIT TV CORP. (m)—C-82  
GILBERT ENGINEERING CO. INC. (m)—C-83  
ITERA/BELMOOR (m)—C-86  
LEMO USA INC. (m & d)—C-89  
LRC/VITEK (m)—C-90  
TROMPETER ELECTRONICS INC. (m)—C-105

### 0770-1060

#### —lenses & accessories—lenses

ANGENIEUX CORP. OF AMERICA (m &  
r)—C-69

CANON U.S.A. INC. (Optics Div.) (m)—C-75  
CEI TECHNOLOGY (d & r)—C-75  
CENTURY PRECISION OPTICS (d)—C-75  
FUJINON INC. (m)—C-82  
GBC-CCTV/WASHINGTON CORP. (m &  
d)—C-82  
GBC CLOSED CIRCUIT TV CORP. (m)—C-82  
HITACHI DENSHI AMERICA LTD. (m)—C-84  
SCHNEIDER CORP. OF AMERICA (m &  
r)—C-99  
SCHWEM TECHNOLOGY (m)—C-99  
VICON INDUSTRIES INC. (m)—C-106  
ZOOMAR (m)—C-110

### 0770-1080

#### —lenses & accessories—fixed

ANGENIEUX CORP. OF AMERICA (m &  
r)—C-69  
CANON U.S.A. INC. (Optics Div.) (m)—C-75  
CENTURY PRECISION OPTICS (d)—C-75  
GBC-CCTV/WASHINGTON CORP. (d)—C-82  
GBC CLOSED CIRCUIT TV CORP. (m)—C-82  
HITACHI DENSHI AMERICA LTD. (m)—C-84  
JAVELIN ELECTRONICS (m)—C-86  
SCHNEIDER CORP. OF AMERICA (m &  
r)—C-99  
VICON INDUSTRIES INC. (m)—C-106

### 0770-1100

#### —lenses & accessories—projection

CENTURY PRECISION OPTICS (d)—C-75  
SCHNEIDER CORP. OF AMERICA (m &  
r)—C-99  
TAMRON INDUSTRIES INC. (m)—C-102

### 0770-1110

#### —lenses & accessories—pickup tubes

ALLIED ELECTRONICS (a div. of Digitech Inc.)  
(d)—C-68  
AMPEREX ELECTRONIC CORP. (m)—C-68  
COMWEST (d)—C-77  
EEV INC. (m)—C-80  
GBC CLOSED CIRCUIT TV CORP. (m)—C-82  
HITACHI DENSHI AMERICA LTD. (m)—C-84  
JAVELIN ELECTRONICS (d)—C-86  
RICHARDSON ELECTRONICS LTD. (m &  
d)—C-98  
VICON INDUSTRIES INC. (m)—C-106

### 0770-1120

#### —lenses & accessories—tubes

ALLIED ELECTRONICS (a div. of Digitech Inc.)  
(d)—C-68  
AMPEREX ELECTRONIC CORP. (m)—C-68  
CEI TECHNOLOGY (d & r)—C-75  
EEV INC. (m)—C-80  
GBC CLOSED CIRCUIT TV CORP. (m)—C-82  
HITACHI DENSHI AMERICA LTD. (m)—C-84  
RICHARDSON ELECTRONICS LTD. (m &  
d)—C-98  
TEMTRON ELECTRONICS (d)—C-103  
VICON INDUSTRIES INC. (m)—C-106

### 0770-1140

#### —lenses & accessories—zoom

ANGENIEUX CORP. OF AMERICA (m &  
r)—C-69  
CANON U.S.A. INC. (Optics Div.) (m)—C-75  
CENTURY PRECISION OPTICS (d & r)—C-75  
FUJINON INC. (m)—C-82  
GBC-CCTV/WASHINGTON CORP. (d)—C-82  
GBC CLOSED CIRCUIT TV CORP. (m)—C-82  
HITACHI DENSHI AMERICA LTD. (m)—C-84  
JAVELIN ELECTRONICS (m)—C-86  
SCHNEIDER CORP. OF AMERICA (m &  
r)—C-99

SCHWEM TECHNOLOGY (m)—C-99  
 VICON INDUSTRIES INC. (m)—C-106  
 ZOOMAR (m)—C-110

**0770-1160**

—remote control systems, digital

BROADCAST VIDEO SYSTEMS LTD. (m)—C-73  
 CINEMA PRODUCTS CORP. (m)—C-76  
 COMU INC. (m & r)—C-76  
 ESE (m)—C-81  
 EVERTS MICROSYSTEMS (m)—C-81  
 GBC-CCTV/WASHINGTON CORP. (d)—C-82  
 THE GRASS VALLEY GROUP (m)—C-83  
 HITACHI DENSHI AMERICA LTD. (m)—C-84  
 INTERACTIVE MOTION CONTROL (m)—C-86  
 PHOTOGRAPHIC EQUIPMENT SERVICE INC. (m)—C-95  
 QUICK-SET INC. (m)—C-97  
 SHARP ELECTRONICS CORP., PROFESSIONAL PRODUCTS DIV. (m)—C-99  
 TELEMETRICS INC. (m)—C-103  
 T.F.T. INC. (m)—C-104  
 VICON INDUSTRIES INC. (m)—C-106  
 VINTEN EQUIPMENT INC. (m)—C-108

**0770-1180**

—test charts

CENTURY PRECISION OPTICS (r)—C-75  
 COMPREHENSIVE VIDEO SUPPLY CORP. (d)—C-77  
 GENERAL TELEVISION NETWORK (d & r)—C-83  
 ALAN GORDON ENTERPRISES INC. (d)—C-83  
 HITACHI DENSHI AMERICA LTD. (m)—C-84  
 LANDY ASSOCIATES INC. (d)—C-88  
 LINES VIDEO SYSTEMS (d)—C-89  
 NALPAK VIDEO SALES INC. (m)—C-93  
 PORTA-PATTERN INC. (m)—C-96

**0770-200**

—mounts, carrying systems & accessories

CENTER VIDEO INDUSTRIAL CO. INC. (d)—C-75  
 CINEMA PRODUCTS CORP. (m)—C-76  
 DAVIS & SANFORD CO. INC. (m)—C-78  
 DB COMMUNICATIONS INC. (d)—C-78  
 FERNO-WASHINGTON INC. (m)—C-81  
 GBC-CCTV/WASHINGTON CORP. (m & d)—C-82  
 HITACHI DENSHI AMERICA LTD. (m)—C-84  
 INNOVATIVE TELEVISION EQUIPMENT (m)—C-86  
 INTERACTIVE MOTION CONTROL (m)—C-86  
 JAVELIN ELECTRONICS (m)—C-86  
 LINES VIDEO SYSTEMS (d)—C-89  
**MIDWEST COMMUNICATIONS CORP.** (d)—C-92  
 MILLER FLUID HEADS INC. (m & d & r)—C-92  
 MOBILE-CAM PRODUCTS (m)—C-92  
 NALPAK VIDEO SALES INC. (m)—C-93  
 PEERLESS SALES CO. (m)—C-95  
 QUALITY VIDEO SUPPLY CORP. (d)—C-97  
 QUICK-SET INC. (m)—C-97  
 SCHNEIDER CORP. OF AMERICA (m & r)—C-99  
 VICON INDUSTRIES INC. (m)—C-106

**0770-220**

—mounts, carrying systems & accessories—airborne mounting/stabilizing equipment

CINEMA PRODUCTS CORP. (m & d)—C-76  
 SCHWEM TECHNOLOGY (m)—C-99

**0770-1240**

—mounts, carrying systems & accessories—booms

ALAN GORDON ENTERPRISES INC. (d)—C-83  
 INNOVATIVE TELEVISION EQUIPMENT (m)—C-86  
 INTERACTIVE MOTION CONTROL (m)—C-86  
 QUALITY VIDEO SUPPLY CORP. (d)—C-97  
 VIDEOTELECOM (m & d)—C-108

**0770-1260**

—mounts, carrying systems & accessories—carrying systems

NALPAK VIDEO SALES INC. (m)—C-93  
 O'CONNOR ENGINEERING LABS (m & r)—C-94  
 QUALITY VIDEO SUPPLY CORP. (d)—C-97

**0770-1280**

—mounts, carrying systems & accessories—cranes

INNOVATIVE TELEVISION EQUIPMENT (m)—C-86  
 QUALITY VIDEO SUPPLY CORP. (d)—C-97  
 VINTEN EQUIPMENT INC. (m)—C-108

**0770-1300**

—mounts, carrying systems & accessories—dollies

CANON U.S.A. INC. (Optics Div.) (m & d)—C-75  
 DAVIS & SANFORD CO. INC. (m)—C-78  
 ALAN GORDON ENTERPRISES INC. (d)—C-83  
 INNOVATIVE TELEVISION EQUIPMENT (m)—C-86  
 MILLER FLUID HEADS INC. (m & d & r)—C-92  
 O'CONNOR ENGINEERING LABS (m & r)—C-94  
 QUALITY VIDEO SUPPLY CORP. (d)—C-97  
 QUICK-SET INC. (m)—C-97  
 TELE-MEASUREMENTS INC. (d)—C-103  
 VIDEOTELECOM (m & d)—C-108  
 VINTEN EQUIPMENT INC. (m)—C-108

**0770-1320**

—mounts, carrying systems & accessories—ENG braces

INNOVATIVE TELEVISION EQUIPMENT (m)—C-86  
 QUALITY VIDEO SUPPLY CORP. (d)—C-97  
 SACHTLER CORP. OF AMERICA (m & d & r)—C-98

**0770-1340**

—mounts, carrying systems & accessories—helicopter rigs

SCHWEM TECHNOLOGY (m)—C-99

**0770-1360**

—mounts, carrying systems & accessories—mounting heads

CANON U.S.A. INC. (Optics Div.) (m & d)—C-75  
 DAVIS & SANFORD CO. INC. (m)—C-78  
 GBC CLOSED CIRCUIT TV CORP. (m)—C-82  
 INNOVATIVE TELEVISION EQUIPMENT (m)—C-86  
 INTERACTIVE MOTION CONTROL (m)—C-86  
 QUALITY VIDEO SUPPLY CORP. (d)—C-97  
 QUICK-SET INC. (m)—C-97  
 SACHTLER CORP. OF AMERICA (m & d & r)—C-98  
 VICON INDUSTRIES INC. (m)—C-106

**0770-1380**

—mounts, carrying systems & accessories—pan & tilt heads

A. F. ASSOCIATES INC. (d)—C-67  
 CANON U.S.A. INC. (Optics Div.) (m)—C-75  
 CINEMA PRODUCTS CORP. (m)—C-76  
 DAVIS & SANFORD CO. INC. (m)—C-78  
 GBC-CCTV/WASHINGTON CORP. (m & d)—C-82  
 GBC CLOSED CIRCUIT TV CORP. (m)—C-82  
 INNOVATIVE TELEVISION EQUIPMENT (m)—C-86  
 INTERACTIVE MOTION CONTROL (m)—C-86  
 JAVELIN ELECTRONICS (d)—C-86  
 LANDY ASSOCIATES INC. (d)—C-88  
 MILLER FLUID HEADS INC. (m & d & r)—C-92  
 O'CONNOR ENGINEERING LABS (m & r)—C-94  
 QUALITY VIDEO SUPPLY CORP. (d)—C-97  
 QUICK-SET INC. (m)—C-97  
 ROSCOR CORP. (d)—C-98  
 SACHTLER CORP. OF AMERICA (m & d & r)—C-98  
 TELEMETRICS INC. (m)—C-103  
 TELESCRIPT INC. (m & d)—C-103  
 VICON INDUSTRIES INC. (m)—C-106  
 VINTEN EQUIPMENT INC. (m)—C-108

**0770-1400**

—mounts, carrying systems & accessories—stabilizing

SCHWEM TECHNOLOGY (m)—C-99

**0770-1420**

—mounts, carrying systems & accessories—pedestals

CANON U.S.A. INC. (Optics Div.) (m & d)—C-75  
 DAVIS & SANFORD CO. INC. (m)—C-78  
 INNOVATIVE TELEVISION EQUIPMENT (m)—C-86  
 LANDY ASSOCIATES INC. (d)—C-88  
 O'CONNOR ENGINEERING LABS (m & r)—C-94  
 QUICK-SET INC. (m)—C-97  
 ROSCOR CORP. (d)—C-98  
 SACHTLER CORP. OF AMERICA (m & d & r)—C-98  
 TELESCRIPT INC. (d)—C-103  
 VINTEN EQUIPMENT INC. (m)—C-108

**0770-1440**

—mounts, carrying systems & accessories—pods

CENTURY PRECISION OPTICS (d)—C-75  
 INNOVATIVE TELEVISION EQUIPMENT (m)—C-86  
 MILLER FLUID HEADS INC. (m & d & r)—C-92  
 ROSCOR CORP. (d)—C-98  
 TELESCRIPT INC. (m)—C-103

**0770-1460**

—mounts, carrying systems & accessories—tripods

BOGEN PHOTO CORP. (d)—C-73  
 CANON U.S.A. INC. (Optics Div.) (m & d)—C-75  
 CENTURY PRECISION OPTICS (d)—C-75  
 COMPREHENSIVE VIDEO SUPPLY CORP. (d)—C-77  
 DAVIS & SANFORD CO. INC. (m)—C-78  
 ALAN GORDON ENTERPRISES INC. (d)—C-83  
 INNOVATIVE TELEVISION EQUIPMENT (m)—C-86  
 LANDY ASSOCIATES INC. (d)—C-88  
 MILLER FLUID HEADS INC. (m & d & r)—C-92  
 NALPAK VIDEO SALES INC. (m)—C-93

O'CONNOR ENGINEERING LABS (m & r)—C-94  
 PROVISIONAL BATTERY CO. INC. (d)—C-96  
 QUICK-SET INC. (m)—C-97  
 ROSCOR CORP. (d)—C-98  
 SACHTLER CORP. OF AMERICA (m & d & r)—C-98  
 TELESCRIPT INC. (m & d)—C-103  
 ULTIMATTE CORP. (m)—C-105  
 VINTEN EQUIPMENT INC. (m)—C-108

**0770-1480**

—mounts, carrying systems & accessories—remote controls

A. F. ASSOCIATES INC. (d)—C-67  
 CINEMA PRODUCTS CORP. (m)—C-78  
 INTERACTIVE MOTION CONTROL (m)—C-86  
 QUICK-SET INC. (m)—C-97  
 ROSCOR CORP. (d)—C-98  
 TELEMETRICS INC. (m & r)—C-103  
 ULTIMATTE CORP. (m)—C-105  
 VICON INDUSTRIES INC. (m)—C-106

**0770-1500****Cart Machines**

ALAMAR ELECTRONICS USA INC. (m)—C-67  
 ASACA/SHIBASOKU CORP. OF AMERICA (m)—C-70  
 BCS (d & r)—C-72  
**THE CAMERA MART INC.** (d)—C-74  
 CHANNELMATIC INC. (m)—C-76  
 COMWEST (d)—C-77  
 VICTOR DUNCAN INC. (d)—C-79  
 HARRIS CORP. (Broadcast Division) (d)—C-84  
 INTERNATIONAL TAPETRONICS CORP./3M (m)—C-86  
 LAKE SYSTEMS CORP. (d)—C-88  
 LANDY ASSOCIATES INC. (d)—C-88  
 MAZE BROADCAST INC. (d)—C-91  
 MERLIN ENGINEERING WORKS INC. (m)—C-91  
 MPC'S VIDEO INDUSTRIES INC. (d)—C-93  
 ODETICS INC. (Broadcast Division) (m)—C-94  
 PACIFIC RECORDERS & EQUIPMENT CORP. (m)—C-94  
 PANASONIC BROADCAST SYSTEMS CO. (m)—C-95  
 ROSCOR CORP. (d)—C-98  
 SCHAFFER WORLD COMMUNICATIONS (m)—C-99  
 H. A. SOLUTEK LTD. (d)—C-100  
 SONY COMMUNICATIONS PRODUCTS CO. (m)—C-100

**0770-1540**

—multiple deck

ALAMAR ELECTRONICS USA INC. (m)—C-67  
 ASACA/SHIBASOKU CORP. OF AMERICA (m)—C-70  
 CHANNELMATIC INC. (m)—C-76  
 INTERNATIONAL TAPETRONICS CORP./3M (m)—C-86  
 MATCO CONTROL PRODUCTS (m)—C-91  
 MERLIN ENGINEERING WORKS INC. (m)—C-91  
 ODETICS INC. (Broadcast Division) (m)—C-94  
 PANASONIC BROADCAST SYSTEMS CO. (m)—C-95  
 SCHAFFER WORLD COMMUNICATIONS (m)—C-99  
 SONY COMMUNICATIONS PRODUCTS CO. (m)—C-100

**0770-1560**

—random access

ALAMAR ELECTRONICS USA INC. (m)—C-67  
 ASACA/SHIBASOKU CORP. OF AMERICA (m)—C-70

## STUDIO EQUIPMENT & SUPPLIES—0700

CHANNELMATIC INC. (m)—C-76  
MERLIN ENGINEERING WORKS  
INC. (m)—C-91  
ODETICS INC. (Broadcast Division) (m)—C-94  
PANASONIC BROADCAST SYSTEMS CO.  
(m)—C-95  
SCHAFFER WORLD COMMUNICATIONS  
(m)—C-99  
SONY COMMUNICATIONS PRODUCTS CO.  
(m)—C-100

### 0770-1500 —record only

ALAMAR ELECTRONICS USA INC. (m)—C-67  
ODETICS INC. (Broadcast Division) (m)—C-94

### 0770-1600 —single deck

INTERNATIONAL TAPETRONICS CORP./3M  
(m)—C-86  
PACIFIC RECORDERS & EQUIPMENT CORP.  
(m)—C-94

### 0770-1620 —triple deck

INTERNATIONAL TAPETRONICS CORP./3M  
(m)—C-86

### 0770-1640 Cartridge Systems

ALAMAR ELECTRONICS USA INC. (m)—C-67  
CHANNELMATIC INC. (m)—C-76  
LINES VIDEO SYSTEMS (d)—C-89  
MERLIN ENGINEERING WORKS  
INC. (m)—C-91  
MPCS VIDEO INDUSTRIES INC. (d)—C-93  
ODETICS INC. (Broadcast Division) (m)—C-94  
SCHAFFER WORLD COMMUNICATIONS  
(m)—C-99

### 0770-1660 —automatic sequencing

ALAMAR ELECTRONICS USA INC. (m)—C-67  
ARTEL SERVICE CORP. (m & d & r)—C-70  
CHANNELMATIC INC. (m)—C-76  
LINES VIDEO SYSTEMS (d)—C-89  
MERLIN ENGINEERING WORKS  
INC. (m)—C-91  
ODETICS INC. (Broadcast Division) (m)—C-94  
SCHAFFER WORLD COMMUNICATIONS  
(m)—C-99

### 0770-1680 —delay equipment-cartridges

ALAMAR ELECTRONICS USA INC. (m)—C-67  
CHANNELMATIC INC. (m)—C-76  
ODETICS INC. (Broadcast Division) (m)—C-94

### 0770-1700 —erasers

GARNER INDUSTRIES (m)—C-82  
INTERNATIONAL TAPETRONICS CORP./3M  
(m)—C-86

### 0770-1720 —remote-control

CHANNELMATIC INC. (m)—C-76

### 0770-1740 —winding equipment

AUDICO INC. (m)—C-71

### 0770-1760 Cartridges (Tape) & Accessories

BURLINGTON AUDIO/VIDEO TAPES INC.  
(d)—C-74  
G. C. ELECTRONICS CO. (m)—C-82  
HARRIS CORP. (Broadcast Division)  
(d)—C-84  
INTERNATIONAL TAPETRONICS CORP./3M  
(m)—C-86

### 0770-1780 —alignment

G. C. ELECTRONICS CO. (m)—C-82

### 0770-1800 —carts

INTERNATIONAL TAPETRONICS CORP./3M  
(m)—C-86  
ODETICS INC. (Broadcast Division) (d)—C-94

### 0770-1860 —storage

INTERNATIONAL TAPETRONICS CORP./3M  
(m)—C-86

### 0770-1870 —reloading services (see SERVICES)

### 0770-1890 —storage racks & cabinets

CALZONE CASE CO. (m)—C-74  
COMPREHENSIVE VIDEO SUPPLY CORP.  
(d)—C-77  
LINES VIDEO SYSTEMS (d)—C-89  
MPCS VIDEO INDUSTRIES INC. (r)—C-93  
NEUMADE PRODUCTS CORP. (m)—C-93  
PEERLESS SALES CO. (m)—C-95  
SPECTRUM MEGA HERTZ (d)—C-101  
STOREEL CORP. (m & d)—C-101  
TELE-MEASUREMENTS INC. (d)—C-103  
WINSTED CORP. (m)—C-110

### 0770-1890 Character Generators (see Generators in this category)

### 0770-1900 Chroma Keyer Decoder

BCS (d & r)—C-72  
BROADCAST VIDEO SYSTEMS LTD. (m)—C-73  
THE CAMERA MART INC. (d)—C-74  
VICTOR DUNCAN INC. (d)—C-79  
INTERNATIONAL NUCLEAR CORP. (m)—C-86  
LAKE SYSTEMS CORP. (d)—C-88  
LINES VIDEO SYSTEMS (d)—C-89  
MPCS VIDEO INDUSTRIES INC. (d)—C-93  
ROSCOR CORP. (d)—C-96  
TELE-MEASUREMENTS INC. (d)—C-103  
VITAL INDUSTRIES INC. (m)—C-108

### 0770-1920 Chroma Keyers

BROADCAST VIDEO SYSTEMS LTD. (m)—C-73  
THE CAMERA MART INC. (d)—C-74  
CENTER VIDEO INDUSTRIAL CO. INC.  
(d)—C-75  
CENTRAL DYNAMICS LTD. (m & r)—C-75  
GENERAL TELEVISION NETWORK (d &  
r)—C-83  
HARRIS CORP. (Broadcast Division)  
(d)—C-84  
INTERGROUP TECHNOLOGIES INC.  
(m)—C-86  
INTERNATIONAL NUCLEAR CORP. (m)—C-86  
LAKE SYSTEMS CORP. (d)—C-88  
LINES VIDEO SYSTEMS (d)—C-89  
NEC AMERICA INC. (Broadcast Equipment  
Div.) (m)—C-93  
ROSCOR CORP. (d)—C-96  
SHINTRON CO. INC. (m)—C-99  
THOMSON-CSF BROADCAST INC. (m)—C-104  
VITAL INDUSTRIES INC. (m)—C-108

### 0770-1940 Clocks & Counters

AUTOGRAM CORP. (m)—C-71  
BROADCAST VIDEO SYSTEMS LTD. (m)—C-73  
CHRONO-LOG CORP. (m)—C-76  
VICTOR DUNCAN INC. (d)—C-79  
ESE (m)—C-81  
EVERTS MICROSYSTEMS (m)—C-81  
HARRIS CORP. (Broadcast Division)  
(d)—C-84  
LAKE SYSTEMS CORP. (d)—C-88  
LANDY ASSOCIATES INC. (d)—C-88  
LEITCH VIDEO OF AMERICA INC. (m)—C-89  
LINES VIDEO SYSTEMS (d)—C-89  
LOGITEK (m)—C-89  
QUALITY VIDEO SUPPLY CORP. (d)—C-97  
ROSCOR CORP. (d)—C-96  
TORPEY CONTROLS (m)—C-104  
VICON INDUSTRIES INC. (m)—C-106

### 0770-1960 —counters

CHRONO-LOG CORP. (m)—C-76  
ESE (m)—C-81  
EVERTS MICROSYSTEMS (m)—C-81  
LOGITEK (m)—C-89  
TEMTRON ELECTRONICS (d)—C-103  
TORPEY CONTROLS (m)—C-104

### 0770-1980 —counters—down

CHRONO-LOG CORP. (m)—C-76  
ESE (m)—C-81  
EVERTS MICROSYSTEMS (m)—C-81  
TORPEY CONTROLS (m)—C-104

### 0770-2000 —counters—up

CHRONO-LOG CORP. (m)—C-76  
ESE (m)—C-81  
EVERTS MICROSYSTEMS (m)—C-81  
TORPEY CONTROLS (m)—C-104

### 0770-2020 —counters—up/down

CHRONO-LOG CORP. (m)—C-76  
ESE (m)—C-81  
EVERTS MICROSYSTEMS (m)—C-81  
LOGITEK (m)—C-89  
TORPEY CONTROLS (m)—C-104

### 0770-2040 —station clocks

CHRONO-LOG CORP. (m)—C-76  
ESE (m)—C-81  
EVERTS MICROSYSTEMS (m)—C-81  
LEITCH VIDEO OF AMERICA INC. (m)—C-89  
TORPEY CONTROLS (m)—C-104

### 0770-2060 Closed-Caption Systems (Studio)

VICTOR DUNCAN INC. (d)—C-79  
EEG ENTERPRISES INC. (m)—C-80  
G. C. ELECTRONICS CO. (m)—C-82  
KNOX VIDEO (m)—C-88  
MPCS VIDEO INDUSTRIES INC. (d)—C-93

### 0770-2070 Color Correctors (see Digital Processing Equipment in this category)

### 0770-2080 Communications Systems-ENG

CETEC VEGA (m)—C-76  
HARRIS FARINON (m & r)—C-84  
MARCONI COMMUNICATION SYSTEMS LTD.  
(m)—C-90  
MIOWEST COMMUNICATIONS CORP.  
(d)—C-92  
MPCS VIDEO INDUSTRIES INC. (d)—C-93  
NURAD INC. (m)—C-94  
ROSCOR CORP. (d)—C-96  
STUDIO FILM & TAPE (LA) INC. (d)—C-101  
SWINTEK ENTERPRISES INC. (m)—C-102  
TELE-MEASUREMENTS INC. (d)—C-103  
VAUGHN COMMUNICATIONS GROUP (d &  
r)—C-106

### 0770-2100 Comparators

COLORADO VIDEO INC. (m)—C-77  
ESE (m)—C-81  
MPCS VIDEO INDUSTRIES INC. (d)—C-93  
QUANTA CORP. (m)—C-97  
TELEVISION EQUIPMENT ASSOCIATES INC.  
(m)—C-103

### 0770-2120 —time

ESE (m)—C-81  
VICON INDUSTRIES INC. (m)—C-106

### 0770-2140 —video

BCS (d & r)—C-72  
COLORADO VIDEO INC. (m)—C-77  
COMPREHENSIVE VIDEO SUPPLY CORP.  
(d)—C-77  
VIDEO ASSOCIATES LABS INC. (m)—C-108

### 0770-2150 Computers, TV Newsroom (see COM- PUTERS & ACCESSORIES)

### 0770-2160 Consoles

AMCO ENGINEERING CO. (m)—C-68  
AMS INDUSTRIES INC. (AMS-CALREC) (m &  
d & r)—C-69  
ATLAS/SOUNDOLIE (m)—C-71  
VICTOR DUNCAN INC. (d)—C-79

EMCOR PRODUCTS/CRENLO INC. (m)—C-81  
 GENERAL TELEVISION NETWORK (d & r)—C-83  
 THE GRASS VALLEY GROUP (m)—C-83  
 INTERNATIONAL NUCLEAR CORP. (m)—C-86  
 LAKE SYSTEMS CORP. (d)—C-88  
 LANDY ASSOCIATES INC. (d)—C-88  
 LINES VIDEO SYSTEMS (d)—C-89  
**MIOWEST COMMUNICATIONS CORP.**  
 (d)—C-92  
 MPCS VIDEO INDUSTRIES INC. (d)—C-93  
 PACIFIC RECORDERS & EQUIPMENT CORP.  
 (m)—C-94  
 QUANTUM AUDIO LABS INC. (m)—C-97  
 ROSCOR CORP. (m & d)—C-98  
 TELE-MEASUREMENTS INC. (d)—C-103  
 VICON INDUSTRIES INC. (m)—C-106

**0770-2100****—CCTV/educational**

CATEL TELECOMMUNICATIONS (m)—C-75  
 GBC CLOSED CIRCUIT TV CORP. (m)—C-82  
 INTERNATIONAL NUCLEAR CORP. (m)—C-86  
 RICHARDSON ELECTRONICS LTD. (m & d)—C-98  
 TELE-MEASUREMENTS INC. (d)—C-103

**0770-2200****—master control**

ATLAS/SOUNDOLIER (m)—C-71  
 BSM SYSTEMS INC. (m & d)—C-73  
 CENTRAL DYNAMICS LTD. (m & r)—C-75  
 THE GRASS VALLEY GROUP (m)—C-83  
 INTERNATIONAL NUCLEAR CORP. (m)—C-86  
 LINES VIDEO SYSTEMS (d)—C-89  
 QUANTUM AUDIO LABS INC. (m)—C-97  
 SOUNDTRACS (d & r)—C-100  
 UTAH SCIENTIFIC INC. (m)—C-106  
 VITAL INDUSTRIES INC. (m)—C-108  
 WHEATSTONE CORP. (m)—C-108

**0770-2220****—portable production**

THE GRASS VALLEY GROUP (m)—C-83  
 INTERNATIONAL NUCLEAR CORP. (m)—C-86  
 LINES VIDEO SYSTEMS (d)—C-89  
 SENNHEISER ELECTRONIC CORP. (m)—C-99  
 SOUNDTRACS (d & r)—C-100  
 TELE-MEASUREMENTS INC. (d)—C-103

**0770-2240****—post production**

A. F. ASSOCIATES INC. (m)—C-87  
 CENTRAL DYNAMICS LTD. (m & r)—C-75  
 GRAHAM-PATTEN SYSTEMS INC. (m & d)—C-83  
 THE GRASS VALLEY GROUP (m)—C-83  
 INTERNATIONAL NUCLEAR CORP. (m)—C-86  
 LINES VIDEO SYSTEMS (d)—C-89  
 QUANTUM AUDIO LABS INC. (m)—C-97  
 SENNHEISER ELECTRONIC CORP. (m)—C-99  
 SOUNDTRACS (d & r)—C-100  
 UNITED MEDIA INC. (m & d)—C-106  
 VITAL INDUSTRIES INC. (m)—C-108  
 WHEATSTONE CORP. (m)—C-108

**0770-2260****—routing**

BSM SYSTEMS INC. (m & d)—C-73  
 CENTRAL DYNAMICS LTD. (m & r)—C-75  
 CIPHER DIGITAL INC. (m)—C-76  
 THE GRASS VALLEY GROUP (m)—C-83  
 INTERNATIONAL NUCLEAR CORP. (m)—C-86  
 LINES VIDEO SYSTEMS (d)—C-89  
 3M CO. (Broadcast & Related Products Div.)  
 (m)—C-92

UTAH SCIENTIFIC INC. (m)—C-106  
 VITAL INDUSTRIES INC. (m)—C-108

**0770-2280****—studio production**

CENTRAL DYNAMICS LTD. (m & r)—C-75  
 THE GRASS VALLEY GROUP (m)—C-83  
 INTERNATIONAL NUCLEAR CORP. (m)—C-86  
 LINES VIDEO SYSTEMS (d)—C-89  
 QUANTUM AUDIO LABS INC. (m)—C-97  
 SOUNDTRACS (d & r)—C-100  
 VITAL INDUSTRIES INC. (m)—C-108  
 WHEATSTONE CORP. (m)—C-108

**0770-2300****—studio production with digital effects**

THE GRASS VALLEY GROUP (m)—C-83  
 LINES VIDEO SYSTEMS (d)—C-89  
 VITAL INDUSTRIES INC. (m)—C-108

**0770-2320****Converters**

ADAPT COMMUNICATION SUPPLY CO. INC.  
 (d)—C-67  
 BROADCAST VIDEO SYSTEMS LTD. (d)—C-73  
 FUJINON INC. (m)—C-82  
 JAMES GRUNDER & ASSOCIATES INC.  
 (d)—C-84  
 MPCS VIDEO INDUSTRIES INC. (d)—C-93  
 QUANTEL INC. (m)—C-97  
 SPECTRUM MEGA HERTZ (d)—C-101  
 TEKTRONIX INC. (m)—C-102

**0770-2340****CRT Displays & Controllers**

ELECTOR LTD. (d)—C-80  
 ELECTROHOME LTD. (m)—C-80  
 MPCS VIDEO INDUSTRIES INC. (d)—C-93  
 TEKTRONIX INC. (m)—C-102  
 TELE-MEASUREMENTS INC. (d)—C-103  
 WORLD VIDEO INC. (m)—C-110

**0770-2360****Cue Systems**

ALAMAR ELECTRONICS USA INC. (m)—C-67  
 CHANNELMATIC INC. (m)—C-76  
 INFO/SOFT (m)—C-85  
 MPCS VIDEO INDUSTRIES INC. (d)—C-93  
 SALESCASTER DISPLAYS CORP. (m)—C-98

**0770-2380****Decoders-comb**

BROADCAST VIDEO SYSTEMS LTD. (m)—C-73  
 FARDUDJA LABORATORIES (m)—C-81  
 LAKE SYSTEMS CORP. (d)—C-88  
 Lenco INC. (Electronics Div.) (m)—C-89  
 MARCONI COMMUNICATION SYSTEMS LTD.  
 (m)—C-90  
 MERLIN ENGINEERING WORKS  
 INC. (m)—C-91  
 MPCS VIDEO INDUSTRIES INC. (d)—C-93  
 VIDEO INTERNATIONAL (m & d & r)—C-108

**0770-2400****Delay Lines, Video**

ALLEN AMONICS INC. (m)—C-68  
 BROADCAST VIDEO SYSTEMS LTD. (m)—C-73  
 LANDY ASSOCIATES INC. (d)—C-88  
 LEITCH VIDEO OF AMERICA INC. (m)—C-89  
 Lenco INC. (Electronics Div.) (m)—C-89  
 MPCS VIDEO INDUSTRIES INC. (d)—C-93

TELEVISION EQUIPMENT ASSOCIATES INC.  
 (m)—C-103  
 VAUGHN COMMUNICATIONS GROUP (d & r)—C-106

**0770-2420****Demodulators**

AMERICAN LIGHTWAVE SYSTEMS INC.  
 (m)—C-68  
 BARCO INDUSTRIES (m)—C-72  
 CATEL TELECOMMUNICATIONS (m)—C-75  
 VICTOR DUNCAN INC. (d)—C-79  
 ELECTOR LTD. (d)—C-80  
 ELECTOR USA INC. (d)—C-80  
**MIOWEST COMMUNICATIONS CORP.**  
 (d)—C-92  
 MPCS VIDEO INDUSTRIES INC. (d)—C-93  
 NURAD INC. (m)—C-94  
 PHILIPS TEST & MEASURING INSTRUMENTS  
 (m)—C-95  
 VAUGHN COMMUNICATIONS GROUP (d & r)—C-106  
 VICON INDUSTRIES INC. (m)—C-106  
 VIDEOTEK INC. (m)—C-108

**0770-2440****—optical**

AMERICAN LIGHTWAVE SYSTEMS INC.  
 (m)—C-68  
 CATEL TELECOMMUNICATIONS (m)—C-75  
 VICON INDUSTRIES INC. (m)—C-106

**0770-2460****—video**

AMERICAN LIGHTWAVE SYSTEMS INC.  
 (m)—C-68  
 BARCO INDUSTRIES (m)—C-72  
 CATEL TELECOMMUNICATIONS (m)—C-75  
 NURAD INC. (m)—C-94  
 PHILIPS TEST & MEASURING INSTRUMENTS  
 (m)—C-95  
 VICON INDUSTRIES INC. (m)—C-106  
 VIDEOTEK INC. (m)—C-108

**0770-2480****Digital Processing Equipment**

ALTA GROUP INC. (m)—C-68  
 BCS (d & r)—C-72  
 CENTER VIDEO INDUSTRIAL CO. INC.  
 (d)—C-75  
 VICTOR DUNCAN INC. (d)—C-79  
 ELECTOR LTD. (d)—C-80  
 FAIRLIGHT INSTRUMENTS INC. (m & d)—C-81  
 FORTEL INC. (m)—C-82  
 G. C. ELECTRONICS CO. (m)—C-82  
 PEIRCE-PHELPS INC. (d)—C-83  
 HARRIS CORP. (Broadcast Division) (m & d)—C-84  
 KNOX VIDEO (m)—C-88  
 LAKE SYSTEMS CORP. (d)—C-88  
 LANDY ASSOCIATES INC. (d)—C-88  
 LINES VIDEO SYSTEMS (d)—C-89  
 MICROTIME INC. (m)—C-91  
**MIOWEST COMMUNICATIONS CORP.**  
 (d)—C-92  
 MPCS VIDEO INDUSTRIES INC. (d)—C-93  
 NAC INC. (m & d & r)—C-93  
 PEIRCE-PHELPS INC. (d)—C-95  
 QUANTEL INC. (m)—C-97  
 ROSCOR CORP. (d)—C-98  
 SCIENTIFIC-ATLANTA INC. (m)—C-99  
 SONY COMMUNICATIONS PRODUCTS CO.  
 (m)—C-100  
 TELE-MEASUREMENTS INC. (d)—C-103

THOMSON-CSF BROADCAST INC. (m)—C-104  
 VAUGHN COMMUNICATIONS GROUP (d & r)—C-106  
 VIDEOTEK INC. (m)—C-108

**0770-2500****—color correctors**

BROADCAST VIDEO SYSTEMS LTD. (d)—C-73  
 FOR-A CORPORATION OF AMERICA  
 (m)—C-82  
 FORTEL INC. (m)—C-82  
 G. C. ELECTRONICS CO. (m)—C-82  
 KNOX VIDEO (m)—C-88  
 NAC INC. (m & d & r)—C-93  
 THOMSON-CSF BROADCAST INC. (m)—C-104  
 UTAH SCIENTIFIC INC. (m)—C-106

**0770-2520****—field synchronizers**

ALTA GROUP INC. (m)—C-68  
 FORTEL INC. (m)—C-82  
 MICROTIME INC. (m)—C-91  
 NEC AMERICA INC. (Broadcast Equipment  
 Div.) (m)—C-93  
 NOVA SYSTEMS INC. (m)—C-94  
 SCIENTIFIC-ATLANTA INC. (m)—C-99

**0770-2540****—frame synchronizers**

ALTA GROUP INC. (m)—C-68  
 COLORADO VIDEO INC. (m)—C-77  
 FOR-A CORPORATION OF AMERICA  
 (m)—C-82  
 FORTEL INC. (m)—C-82  
 GENERAL TELEVISION NETWORK (d & r)—C-83  
 GML AMERICA INC. (d)—C-83  
 LEITCH VIDEO OF AMERICA INC. (m)—C-89  
 MARCONI COMMUNICATION SYSTEMS LTD.  
 (m)—C-90  
 MICROTIME INC. (m)—C-91  
 NEC AMERICA INC. (Broadcast Equipment  
 Div.) (m)—C-93  
 NOVA SYSTEMS INC. (m)—C-94  
 QUANTEL INC. (m)—C-97  
 SCIENTIFIC-ATLANTA INC. (m)—C-99  
 TEKTRONIX INC. (m)—C-102  
 VIDEOTEK INC. (m)—C-108

**0770-2560****—framestores**

ALTA GROUP INC. (m)—C-68  
 COLORADO VIDEO INC. (m)—C-77  
 FOR-A CORPORATION OF AMERICA  
 (m)—C-82  
 GENERAL TELEVISION NETWORK (d & r)—C-83  
 LEITCH VIDEO OF AMERICA INC. (m)—C-89  
 MICROTIME INC. (m)—C-91  
 NOVA SYSTEMS INC. (m)—C-94  
 PINNACLE SYSTEMS INC. (m)—C-95  
 SCIENTIFIC-ATLANTA INC. (m)—C-99  
 THOMSON-CSF BROADCAST INC. (m)—C-104  
 VIDEOTEK INC. (m)—C-108

**0770-2580****—image enhancers**

ALTA GROUP INC. (m)—C-68  
 COLORADO VIDEO INC. (m)—C-77  
 FORTEL INC. (m)—C-82  
 G. C. ELECTRONICS CO. (m)—C-82  
 GENERAL TELEVISION NETWORK (d & r)—C-83  
 KNOX VIDEO (m)—C-88  
 MICROTIME INC. (m)—C-91  
 NAC INC. (m & d & r)—C-93

## STUDIO EQUIPMENT & SUPPLIES—0700

PINNACLE SYSTEMS INC. (m)—C-95  
THOMSON-CSF BROADCAST INC. (m)—C-104

### 0770-2800

#### —Image processors

DIGITAL FX INC. (m)—C-79  
DIGITAL SERVICES CORP. (m)—C-79  
FOR-A CORPORATION OF AMERICA (m)—C-82  
FORTEL INC. (m)—C-82  
G. C. ELECTRONICS CO. (m)—C-82  
MICROTIME INC. (m)—C-91  
NAC INC. (m & d & r)—C-93  
PINNACLE SYSTEMS INC. (m)—C-95  
THOMSON-CSF BROADCAST INC. (m)—C-104

### 0770-2620

#### —noise reducers

COLORADO VIDEO INC. (m)—C-77  
FORTEL INC. (m)—C-82  
GENERAL TELEVISION NETWORK (d & r)—C-83  
MICROTIME INC. (m)—C-91  
NAC INC. (m & d & r)—C-93

### 0770-2640

#### —standards converters

A. F. ASSOCIATES INC. (d)—C-67  
BROADCAST VIDEO SYSTEMS LTD. (d)—C-73  
MERLIN ENGINEERING WORKS INC. (m)—C-91  
QUANTEL INC. (m)—C-97  
SHINTRON CO. INC. (m)—C-99  
VIDEO INTERNATIONAL (m & d & r)—C-108

### 0770-2660

#### —TBC/framestore

ALTA GROUP INC. (m)—C-68  
AMPEX CORP. (m)—C-69  
AMX CORP. (m)—C-69  
FOR-A CORPORATION OF AMERICA (m)—C-82  
FORTEL INC. (m)—C-82  
GENERAL TELEVISION NETWORK (d & r)—C-83  
GML AMERICA INC. (d)—C-83  
HOTRONIC INC. (m)—C-85  
MICROTIME INC. (m)—C-91  
NOVA SYSTEMS INC. (m)—C-94  
SCIENTIFIC-ATLANTA INC. (m)—C-99  
SHINTRON CO. INC. (m)—C-99  
SHINTRON CO. INC. (m)—C-99  
VIDEO INTERNATIONAL (m & d & r)—C-108

### 0770-2680

#### —TBCs

ALTA GROUP INC. (m)—C-68  
AMPEX CORP. (m)—C-69  
AMX CORP. (d)—C-69  
CROSSPOINT LATCH CORP. (m)—C-78  
FOR-A CORPORATION OF AMERICA (m)—C-82  
FORTEL INC. (m)—C-82  
GENERAL TELEVISION NETWORK (d & r)—C-83  
GML AMERICA INC. (d)—C-83  
HARRIS CORP. (Broadcast Division) (m)—C-84  
HITACHI DENSHI AMERICA LTD. (m)—C-84  
HOTRONIC INC. (m)—C-85  
JVC CO. OF AMERICA (m & d)—C-87  
LENCO INC. (Electronics Div.) (m)—C-89  
MICROTIME INC. (m)—C-91  
NOVA SYSTEMS INC. (m)—C-94  
SCIENTIFIC-ATLANTA INC. (m)—C-99

SONY COMMUNICATIONS PRODUCTS CO. (m)—C-100  
UNITED MEDIA INC. (m & d)—C-106  
VIDEO INTERNATIONAL (m & d & r)—C-108

### 0770-2700

#### —TBCs—dual channel

ALTA GROUP INC. (m)—C-68  
CROSSPOINT LATCH CORP. (m)—C-78  
FOR-A CORPORATION OF AMERICA (m)—C-82  
FORTEL INC. (m)—C-82  
HOTRONIC INC. (m)—C-85  
MICROTIME INC. (m)—C-91  
SCIENTIFIC-ATLANTA INC. (m)—C-99

### 0770-2720

#### —video multiprocessors

DIGITAL SERVICES CORP. (m)—C-79  
FOR-A CORPORATION OF AMERICA (m)—C-82  
G. C. ELECTRONICS CO. (m)—C-82

### 0770-2740

#### Digitizers, Color

AURORA SYSTEMS (d)—C-71  
COLORADO VIDEO INC. (m)—C-77  
DEL COMPU-CABLE SYSTEMS INC. (d)—C-78  
ELECTOR LTD. (d)—C-80  
MIDWEST COMMUNICATIONS CORP. (d)—C-92  
MPCS VIDEO INDUSTRIES INC. (d)—C-93  
NORPAK CORP. (m)—C-94

### 0770-2760

#### Discs, Video

BURLINGTON AUDIO/VIDEO TAPES INC. (d)—C-74  
GENERAL TELEVISION NETWORK (d & r)—C-83  
MPCS VIDEO INDUSTRIES INC. (d)—C-93  
OPTICAL DISC CORP. (m)—C-94

### 0770-2780

#### Dropout Compensators

FORTEL INC. (m)—C-82  
HOTRONIC INC. (m)—C-85  
MICROTIME INC. (m)—C-91

### 0770-2800

#### Editing Systems

ADAMS-SMITH (m)—C-67  
AMPEX CORP. (m)—C-69  
BCS (d & r)—C-72  
BHP INC. (m)—C-72  
CENTER VIDEO INDUSTRIAL CO. INC. (d)—C-75  
CIPHER DIGITAL INC. (m)—C-76  
CMX CORP. (m)—C-76  
VICTOR DUNCAN INC. (d)—C-79  
EEOC INC. (m)—C-80  
ELECTOR LTD. (d)—C-80  
GENERAL TELEVISION NETWORK (d & r)—C-83  
THE GRASS VALLEY GROUP (m)—C-83  
JAMES GRUNDER & ASSOCIATES INC. (d)—C-84  
HARRIS CORP. (Broadcast Division) (d)—C-84  
JVC CO. OF AMERICA (m & d)—C-87  
LAKE SYSTEMS CORP. (d)—C-88  
LANDY ASSOCIATES INC. (d)—C-88  
MIDWEST COMMUNICATIONS CORP. (d)—C-92

MPCS VIDEO INDUSTRIES INC. (d)—C-93  
PALTEX (m)—C-95  
PANASONIC BROADCAST SYSTEMS CO. (m)—C-95  
QUANTA CORP. (m)—C-97  
QUANTEL INC. (m)—C-97  
ROSCOR CORP. (d & r)—C-98  
SONY COMMUNICATIONS PRODUCTS CO. (m)—C-100  
TELE-MEASUREMENTS INC. (d)—C-103  
UNITED MEDIA INC. (m & d)—C-106  
VIDEOMEDIA (m)—C-106

### 0770-2820

#### —CCTV/Industrial

BHP INC. (m)—C-72  
CATEL TELECOMMUNICATIONS (m)—C-75  
CMX CORP. (m)—C-76  
EEOC INC. (m)—C-80  
GBC CLOSED CIRCUIT TV CORP. (m)—C-82  
JAVELIN ELECTRONICS (m)—C-86  
JVC CO. OF AMERICA (m & d)—C-87  
LAKE SYSTEMS CORP. (d)—C-88  
PALTEX (m)—C-95  
QUANTA CORP. (m)—C-97  
TELE-MEASUREMENTS INC. (d)—C-103  
VIDEOMEDIA (m)—C-106

### 0770-2840

#### —computerized

ADAMS-SMITH (m)—C-67  
AMPEX CORP. (m)—C-69  
AUDIO KINETICS LTD. (m)—C-71  
BHP INC. (m)—C-72  
CIPHER DIGITAL INC. (m)—C-76  
CMX CORP. (m)—C-76  
EEOC INC. (m)—C-80  
THE GRASS VALLEY GROUP (m)—C-83  
LAKE SYSTEMS CORP. (d)—C-88  
PALTEX (m)—C-95  
QUANTA CORP. (m)—C-97  
QUANTEL INC. (m)—C-97  
SONY COMMUNICATIONS PRODUCTS CO. (m)—C-100  
VIDEOMEDIA (m)—C-106

### 0770-2860

#### —ENG/Field Production

CMX CORP. (m)—C-76  
EEOC INC. (m)—C-80  
THE GRASS VALLEY GROUP (m)—C-83  
JVC CO. OF AMERICA (m & d)—C-87  
LAKE SYSTEMS CORP. (d)—C-88  
LEADER INSTRUMENTS CORP. (m)—C-89  
PALTEX (m)—C-95  
PANASONIC BROADCAST SYSTEMS CO. (m)—C-95  
SONY COMMUNICATIONS PRODUCTS CO. (m)—C-100  
THOMSON-CSF BROADCAST INC. (m)—C-104  
VIDEOMEDIA (m)—C-106

### 0770-2880

#### —studio production

ADAMS-SMITH (m)—C-67  
AMPEX CORP. (m)—C-69  
AUDIO KINETICS LTD. (m)—C-71  
BHP INC. (m)—C-72  
CMX CORP. (m)—C-76  
EEOC INC. (m)—C-80  
THE GRASS VALLEY GROUP (m)—C-83  
JVC CO. OF AMERICA (m & d)—C-87  
LAKE SYSTEMS CORP. (d)—C-88  
PALTEX (m)—C-95  
QUANTA CORP. (m)—C-97  
SONY COMMUNICATIONS PRODUCTS CO. (m)—C-100  
TELE-MEASUREMENTS INC. (d)—C-103  
VIDEOMEDIA (m)—C-106

### 0770-2900

#### Electronic Art & Graphics Equipment

AMPEX CORP. (m)—C-69  
AURORA SYSTEMS (m)—C-71  
BCS (d & r)—C-72  
CHARLES BESELER CO. (m)—C-72  
DIGITAL FX INC. (m)—C-79  
VICTOR DUNCAN INC. (d)—C-79  
ELECTOR LTD. (d)—C-80  
FAIRLIGHT INSTRUMENTS INC. (m & d)—C-81  
THE GRASS VALLEY GROUP (m)—C-83  
IMAGEERING LASER DISC SYSTEMS INC. (m)—C-85  
INTERAND CORP. (m)—C-86  
LAKE SYSTEMS CORP. (d)—C-88  
LINES VIDEO SYSTEMS (d)—C-89  
MAGNI SYSTEMS INC. (m)—C-90  
MICROTIME INC. (m)—C-91  
MIDWEST COMMUNICATIONS CORP. (d)—C-92  
3M CO. (Broadcast & Related Products Div.) (m)—C-92  
MPCS VIDEO INDUSTRIES INC. (d)—C-93  
NORPAK CORP. (m)—C-94  
PHOTOGRAPHIC EQUIPMENT SERVICE INC. (m)—C-95  
PINNACLE SYSTEMS INC. (m)—C-95  
QUANTA CORP. (m)—C-97  
QUANTEL INC. (m)—C-97  
RANK CINTEL INC. (d & r)—C-97  
ROSCOR CORP. (d)—C-98  
SYMBOLICS GRAPHICS DIVISION (m)—C-102  
THOMSON-CSF BROADCAST INC. (m)—C-104  
VERTIGO SYSTEMS INTERNATIONAL INC. (m)—C-106

### 0770-2920

#### —bit pad digitizers

AURORA SYSTEMS (d)—C-71  
ELECTOR LTD. (d)—C-80  
IMAGEERING LASER DISC SYSTEMS INC. (m)—C-85  
3M CO. (Broadcast & Related Products Div.) (m)—C-92

### 0770-2940

#### —camera/VTR digitizers

DEL COMPU-CABLE SYSTEMS INC. (d)—C-78  
IMAGEERING LASER DISC SYSTEMS INC. (m)—C-85  
3M CO. (Broadcast & Related Products Div.) (m)—C-92  
SYMBOLICS GRAPHICS DIVISION (m)—C-102

### 0770-2960

#### —digital art/paint systems

AMPEX CORP. (m)—C-69  
AURORA SYSTEMS (m)—C-71  
CHYRON CORP. (m & d & r)—C-76  
DIGITAL FX INC. (m)—C-79  
DUBNER COMPUTER SYSTEMS INC. (m)—C-79  
ELECTOR LTD. (d)—C-80  
FAIRLIGHT INSTRUMENTS INC. (m & d)—C-81  
GLEN ROCK GRAPHICS (d)—C-83  
THE GRASS VALLEY GROUP (m)—C-83  
IMAGEERING LASER DISC SYSTEMS INC. (m)—C-85  
LAKE SYSTEMS CORP. (d)—C-88  
MICROTIME INC. (m)—C-91  
3M CO. (Broadcast & Related Products Div.) (m)—C-92  
NORPAK CORP. (m)—C-94  
PINNACLE SYSTEMS INC. (m)—C-95

QUANTA CORP. (m)—C-97  
 QUANTEL INC. (m)—C-97  
 RANK CINTEL INC. (d & r)—C-97  
 SYMBOLICS GRAPHICS DIVISION (m)—C-102

**0770-2980**

—digital still stores

ABEKAS VIDEO SYSTEMS INC. (m)—C-67  
 ALTA GROUP INC. (m)—C-68  
 AMPEX CORP. (m)—C-69  
 COLORADO VIDEO INC. (m)—C-77  
 DUBNER COMPUTER SYSTEMS INC. (m)—C-79  
 FOR-A CORPORATION OF AMERICA (m)—C-82  
 HARRIS CORP. (Broadcast Division) (m)—C-84  
 IMAGEERING LASER DISC SYSTEMS INC. (m)—C-85  
 INTERAND CORP. (m)—C-86  
 LAKE SYSTEMS CORP. (d)—C-88  
 LEITCH VIDEO OF AMERICA INC. (m)—C-89  
 PINNACLE SYSTEMS INC. (m)—C-95  
 QUANTEL INC. (m)—C-97  
 RANK CINTEL INC. (d & r)—C-97  
 SCIENTIFIC-ATLANTA INC. (m)—C-99  
 THOMSON-CSF BROADCAST INC. (m)—C-104

**0770-3000**

—"draw on screen" systems

ELECTOR LTD. (d)—C-80  
 FAIRLIGHT INSTRUMENTS INC. (m & c)—C-81  
 IMAGEERING LASER DISC SYSTEMS INC. (m)—C-85  
 INTERAND CORP. (m)—C-86  
 3M CO. (Broadcast & Related Products Div.) (m)—C-92  
 VIDEO ASSOCIATES LABS INC. (m)—C-108

**0770-3020**

—weather symbol inserters

FAIRLIGHT INSTRUMENTS INC. (m & d)—C-81

**0770-3040**

**Electronic Still Processing Systems (video image processor)**

AURORA SYSTEMS (m)—C-71  
 COLORADO VIDEO INC. (m)—C-77  
 VICTOR DUNCAN INC. (d)—C-79  
 HARRIS CORP. (Broadcast Division) (m)—C-84  
 IMAGEERING LASER DISC SYSTEMS INC. (m)—C-85  
 LAKE SYSTEMS CORP. (d)—C-88  
 LINES VIDEO SYSTEMS (d)—C-89  
 MPSCS VIDEO INDUSTRIES INC. (d)—C-93  
 PINNACLE SYSTEMS INC. (m)—C-95  
 RANK CINTEL INC. (d & r)—C-97  
 ROSCOR CORP. (d & r)—C-98  
 TAMRON INDUSTRIES INC. (m)—C-102  
 THOMSON-CSF BROADCAST INC. (m)—C-104

**0770-3060**

**Encoders, Color**

A. F. ASSOCIATES INC. (d)—C-67  
 AURORA SYSTEMS (d)—C-71  
 BROADCAST VIDEO SYSTEMS LTD. (m)—C-73  
 FAROUJIA LABORATORIES (m)—C-81  
 FOR-A CORPORATION OF AMERICA (m)—C-82  
 JAMES GRUNDER & ASSOCIATES INC. (d)—C-84  
 HITACHI DENSHI AMERICA LTD. (m)—C-84

IKEGAMI ELECTRONICS (U.S.A.) INC. (m)—C-85  
 LAKE SYSTEMS CORP. (d)—C-88  
 LANDY ASSOCIATES INC. (d)—C-88  
 Lenco INC. (Electronics Div.) (m)—C-89  
 LYON LAMB VIDEO ANIMATION SYSTEMS INC. (r)—C-90  
 MARCONI COMMUNICATION SYSTEMS LTD. (m)—C-90  
 MERLIN ENGINEERING WORKS INC. (m)—C-91  
 MPSCS VIDEO INDUSTRIES INC. (d)—C-93  
 PHILIPS TEST & MEASURING INSTRUMENTS (m)—C-95  
 QUANTA CORP. (m)—C-97  
 ROSCOR CORP. (d)—C-98  
 SHINTRON CO. INC. (m)—C-99  
 UNITED MEDIA INC. (m & d)—C-106

**0770-3080**

**Enhancers, Video Image**

CENTER VIDEO INDUSTRIAL CO. INC. (d)—C-75  
 COLORADO VIDEO INC. (m)—C-77  
 FAROUJIA LABORATORIES (m)—C-81  
 HITACHI DENSHI AMERICA LTD. (m)—C-84  
 KNOX VIDEO (m)—C-88  
 LAIRD TELEMEDIA INC. (m)—C-88  
 LINES VIDEO SYSTEMS (d)—C-89  
 RMT ENGINEERING INC. (d)—C-98  
 ROSCOR CORP. (d)—C-98  
 TELESCRIPT INC. (m)—C-103  
 THOMSON-CSF BROADCAST INC. (m)—C-104

**0770-3100**

**Equalizers**

ALLEN AVIONICS INC. (m)—C-68  
 DI-TECH INC. (m)—C-79  
 DYNAIR ELECTRONICS INC. (m)—C-80  
 INTERNATIONAL NUCLEAR CORP. (m)—C-86  
 Lenco INC. (Electronics Div.) (m)—C-89  
 PACIFIC RECORDERS & EQUIPMENT CORP. (m)—C-94  
 RMT ENGINEERING INC. (d)—C-98  
 VALLEY INTERNATIONAL INC. (m)—C-106  
 WHEATSTONE CORP. (m)—C-108

**0770-3120**

**Field Video Setup Module**

MPSCS VIDEO INDUSTRIES INC. (d)—C-93  
 PANASONIC BROADCAST SYSTEMS CO. (m)—C-95

**0770-3140**

**Filters-Video**

ALLEN AVIONICS INC. (m)—C-68  
 BROADCAST VIDEO SYSTEMS LTD. (m)—C-73  
 CINEMILLS CORP. (d)—C-76  
 MICROWAVE FILTER CO. INC. (p & d)—C-92  
 MPSCS VIDEO INDUSTRIES INC. (d)—C-93  
 TELEVISION EQUIPMENT ASSOCIATES INC. (m)—C-103  
 TIFFIN MANUFACTURING CORP. (m)—C-104

**0770-3160**

**Frame/Field Store, Digital**

ALTA GROUP INC. (m)—C-68  
 BCS (d & r)—C-72  
 CENTER VIDEO INDUSTRIAL CO. INC. (d)—C-75  
 COLORADO VIDEO INC. (m)—C-77  
 ELECTOR LTD. (d)—C-80  
 FOR-A CORPORATION OF AMERICA (m)—C-82  
 FORTEL INC. (m)—C-82

GENERAL TELEVISION NETWORK (d & r)—C-83  
 JAMES GRUNDER & ASSOCIATES INC. (d)—C-84  
 HARRIS CORP. (Broadcast Division) (m)—C-84  
 HOLZBERG INC. (d)—C-85  
 HOTRONIC INC. (m)—C-85  
 IMAGEERING LASER DISC SYSTEMS INC. (m)—C-85  
 LAKE SYSTEMS CORP. (d)—C-88  
 LANDY ASSOCIATES INC. (d)—C-88  
 LEITCH VIDEO OF AMERICA INC. (m)—C-89  
 LINES VIDEO SYSTEMS (d)—C-89  
 MERLIN ENGINEERING WORKS INC. (m)—C-91  
 MICROTIME INC. (m)—C-91  
 MPSCS VIDEO INDUSTRIES INC. (d)—C-93  
 PINNACLE SYSTEMS INC. (m)—C-95  
 QUANTEL INC. (m)—C-97  
 ROSCOR CORP. (d)—C-98  
 SYMBOLICS GRAPHICS DIVISION (m)—C-102

**0770-3180**

**Frame Store Synchronizers**

ALTA GROUP INC. (m)—C-68  
 BCS (d & r)—C-72  
 CENTER VIDEO INDUSTRIAL CO. INC. (d)—C-75  
 ELECTOR LTD. (d)—C-80  
 FOR-A CORPORATION OF AMERICA (m)—C-82  
 FORTEL INC. (m)—C-82  
 GENERAL TELEVISION NETWORK (d & r)—C-83  
 GML AMERICA INC. (d)—C-83  
 JAMES GRUNDER & ASSOCIATES INC. (d)—C-84  
 HOLZBERG INC. (d)—C-85  
 HOTRONIC INC. (m)—C-85  
 IMAGEERING LASER DISC SYSTEMS INC. (m)—C-85  
 LAKE SYSTEMS CORP. (d)—C-88  
 LANDY ASSOCIATES INC. (d)—C-88  
 LEITCH VIDEO OF AMERICA INC. (m)—C-89  
 LINES VIDEO SYSTEMS (d)—C-89  
 MARCONI COMMUNICATION SYSTEMS LTD. (m)—C-90  
 MERLIN ENGINEERING WORKS INC. (m)—C-91  
 MICROTIME INC. (m)—C-91  
 MPSCS VIDEO INDUSTRIES INC. (d)—C-93  
 ROSCOR CORP. (d)—C-98  
 SHINTRON CO. INC. (m)—C-99  
 TEKTRONIX INC. (m)—C-102  
 VIDEOTEK INC. (m)—C-108

**0770-3200**

**Generators**

ADAMS-SMITH (m)—C-67  
 ADAPT COMMUNICATION SUPPLY CO. INC. (d)—C-67  
 ALLIED ELECTRONICS (a div. of Digitech Inc.) (d)—C-68  
 AMX CORP. (d)—C-69  
 ASACA/SHIBASOKU CORP. OF AMERICA (m)—C-70  
 BCS (d & r)—C-72  
 CENTER VIDEO INDUSTRIAL CO. INC. (d)—C-75  
 CENTRAL DYNAMICS LTD. (m & r)—C-75  
 CETEC VEGA (m)—C-76  
 CHANNELMATIC INC. (m)—C-76  
 CIPHER DIGITAL INC. (m)—C-76  
 COMPREHENSIVE VIDEO SUPPLY CORP. (d)—C-77  
 VICTOR DUNCAN INC. (d)—C-79  
 EVERTS MICROSYSTEMS (m)—C-81  
 FAIRLIGHT INSTRUMENTS INC. (m & d)—C-81  
 GLEN ROCK GRAPHICS (d)—C-83  
 THE GRASS VALLEY GROUP (m)—C-83

JAMES GRUNDER & ASSOCIATES INC. (d)—C-84  
 HARRIS CORP. (Broadcast Division) (d)—C-84  
 INTERNATIONAL NUCLEAR CORP. (m)—C-86  
 JAVELIN ELECTRONICS (m)—C-86  
 KNOX VIDEO (m)—C-88  
 LAKE SYSTEMS CORP. (d)—C-88  
 LANDY ASSOCIATES INC. (d)—C-88  
 LINES VIDEO SYSTEMS (d)—C-89  
 MIDWEST COMMUNICATIONS CORP. (d)—C-92  
 3M CO. (Broadcast & Related Products Div.) (m)—C-92  
 MPSCS VIDEO INDUSTRIES INC. (d)—C-93  
 OMICRON VIDEO (m)—C-94  
 PEARCE-PHELPS INC. (d)—C-95  
 LANDY ASSOCIATES INC. (m)—C-95  
 PHILIPS TEST & MEASURING INSTRUMENTS (m)—C-95  
 PORTAC INC. (m)—C-96  
 RMT ENGINEERING INC. (d)—C-98  
 ROSCOR CORP. (d)—C-98  
 SATELLITE SIGNALS INC. (d)—C-99  
 SIGMA ELECTRONICS INC. (m)—C-100  
 SONY COMMUNICATIONS PRODUCTS CO. (m)—C-100  
 SPECTRUM MEGA HERTZ (d)—C-101  
 THOMSON-CSF BROADCAST INC. (m)—C-104  
 VIDEO ACCESSORY CORP. (m)—C-106  
 VIDEO DATA SYSTEMS (m)—C-106  
 VIDEOTEK INC. (m)—C-108  
 WAVETEK RF PRODUCTS INC. (m)—C-108

**0770-3220**

—background color

CENTRAL DYNAMICS LTD. (m & r)—C-75  
 FAIRLIGHT INSTRUMENTS INC. (m & d)—C-81  
 THE GRASS VALLEY GROUP (m)—C-83  
 INTERNATIONAL NUCLEAR CORP. (m)—C-86  
 KNOX VIDEO (m)—C-88  
 Lenco INC. (Electronics Div.) (m)—C-89  
 OMICRON VIDEO (m)—C-84  
 RMT ENGINEERING INC. (d)—C-98  
 SHINTRON CO. INC. (m)—C-99  
 SIGMA ELECTRONICS INC. (m)—C-100

**0770-3240**

—burst

ASACA/SHIBASOKU CORP. OF AMERICA (m)—C-70  
 BSM SYSTEMS INC. (m & d)—C-73  
 CENTRAL DYNAMICS LTD. (m & r)—C-75  
 THE GRASS VALLEY GROUP (m)—C-83  
 INTERNATIONAL NUCLEAR CORP. (m)—C-86  
 LEITCH VIDEO OF AMERICA INC. (m)—C-89  
 Lenco INC. (Electronics Div.) (m)—C-89  
 OMICRON VIDEO (m)—C-94  
 PHILIPS TEST & MEASURING INSTRUMENTS (m)—C-95  
 SHINTRON CO. INC. (m)—C-99  
 SIGMA ELECTRONICS INC. (m)—C-100  
 TEKTRONIX INC. (m)—C-102  
 VIDEO ACCESSORY CORP. (m)—C-106  
 VIDEOMEDIA (m)—C-108  
 VIDEOTEK INC. (m)—C-108

**0770-3260**

—character

ABEKAS VIDEO SYSTEMS INC. (m)—C-67  
 ASTON ELECTRONICS INC. (m)—C-71  
 CHANNELMATIC INC. (m)—C-76  
 CHRONO-LOG CORP. (m)—C-76  
 CHYRON CORP. (m & d & r)—C-76  
 COMPREHENSIVE VIDEO SUPPLY CORP. (d)—C-77  
 DEL COMPU-CABLE SYSTEMS INC. (m)—C-78  
 DUBNER COMPUTER SYSTEMS INC. (m)—C-79

## STUDIO EQUIPMENT & SUPPLIES—0700

ESE (m)—C-81  
EVERTS MICROSYSTEMS (m)—C-81  
FAIRLIGHT INSTRUMENTS INC. (m & d)—C-81  
FOR-A CORPORATION OF AMERICA (m)—C-82  
GLEN ROCK GRAPHICS (d)—C-83  
THE GRASS VALLEY GROUP (m)—C-83  
JAVELIN ELECTRONICS (m)—C-86  
KNOX VIDEO (m)—C-88  
LAIRD TELEMEDIA INC. (m)—C-88  
LANDY ASSOCIATES INC. (d)—C-88  
3M BROADCASTING PRODUCTS DIVISION (m)—C-92  
3M CO. (Broadcast & Related Products Div.) (m)—C-92  
MPB TECHNOLOGIES INC. (m & d)—C-93  
PESA AMERICA INC. (m)—C-95  
PORTAC INC. (m)—C-96  
QUANTA CORP. (m)—C-97  
QUANTEL INC. (m)—C-97  
RMT ENGINEERING INC. (d)—C-98  
TELEDAC INC. (m & d)—C-103  
TEXSCAN CORPORATION (m)—C-104  
THOMSON-CSF BROADCAST INC. (m)—C-104  
VICON INDUSTRIES INC. (m)—C-106  
VIDEO DATA SYSTEMS (m)—C-106

### 0770-3280

#### —color pattern

ASACA/SHIBASOKU CORP. OF AMERICA (m)—C-70  
BSM SYSTEMS INC. (m & d)—C-73  
LEITCH VIDEO OF AMERICA INC. (m)—C-89  
PHILIPS TEST & MEASURING INSTRUMENTS (m)—C-95  
SIGMA ELECTRONICS INC. (m)—C-100  
TEKTRONIX INC. (m)—C-102  
VIDEO ACCESSORY CORP. (m)—C-106

### 0770-3300

#### —color sync

ALLIEO ELECTRONICS (a div. of Digitech Inc.) (d)—C-68  
ASACA/SHIBASOKU CORP. OF AMERICA (m)—C-70  
BSM SYSTEMS INC. (m & d)—C-73  
CROSSPOINT LATCH CORP. (m)—C-78  
LANDY ASSOCIATES INC. (d)—C-88  
LEITCH VIDEO OF AMERICA INC. (m)—C-89  
LENCO INC. (Electronics Div.) (m)—C-89  
OMICRON VIDEO (m)—C-94  
PESA AMERICA INC. (m)—C-95  
PHILIPS TEST & MEASURING INSTRUMENTS (m)—C-95  
SHINTRON CO. INC. (m)—C-99  
SIGMA ELECTRONICS INC. (m)—C-100  
TEKTRONIX INC. (m)—C-102  
UNITED MEDIA INC. (m & d)—C-106  
VIDEO ACCESSORY CORP. (m)—C-106  
VIDEOTEK INC. (m)—C-108

### 0770-3320

#### —convergence

ASACA/SHIBASOKU CORP. OF AMERICA (m)—C-70  
LEITCH VIDEO OF AMERICA INC. (m)—C-89  
PHILIPS TEST & MEASURING INSTRUMENTS (m)—C-95

### 0770-3340

#### —RF

PHILIPS TEST & MEASURING INSTRUMENTS (m)—C-95  
WAVETEK RF PRODUCTS INC. (m)—C-108

### 0770-3360

#### —special effects

ABEKAS VIDEO SYSTEMS INC. (m)—C-67  
CENTRAL DYNAMICS LTD. (m & r)—C-75  
CHYRON CORP. (m & d & r)—C-76  
CROSSPOINT LATCH CORP. (m)—C-78  
DIGITAL FX INC. (m)—C-79  
DIGITAL SERVICES CORP. (m)—C-79  
DUBNER COMPUTER SYSTEMS INC. (m)—C-79  
ECHOLAB INC. (m)—C-80  
FAIRLIGHT INSTRUMENTS INC. (m & d)—C-81  
FOR-A CORPORATION OF AMERICA (m)—C-82  
THE GRASS VALLEY GROUP (m)—C-83  
INTERNATIONAL NUCLEAR CORP. (m)—C-86  
KNOX VIDEO (m)—C-88  
PINNACLE SYSTEMS INC. (m)—C-95  
QUANTEL INC. (m)—C-97  
SHINTRON CO. INC. (m)—C-99  
THOMSON-CSF BROADCAST INC. (m)—C-104  
VIDEOTEK INC. (m)—C-108  
VITAL INDUSTRIES INC. (m)—C-108

### 0770-3380

#### —stereo

LANDY ASSOCIATES INC. (d)—C-88  
MODULATION SCIENCES INC. (m)—C-92  
ORBAN ASSOCIATES INC. (m)—C-94  
PESA AMERICA INC. (m)—C-95

### 0770-3400

#### —sync

ADAMS-SMITH (m)—C-67  
ASACA/SHIBASOKU CORP. OF AMERICA (m)—C-70  
BSM SYSTEMS INC. (m & d)—C-73  
GBC CLOSED CIRCUIT TV CORP. (m)—C-82  
THE GRASS VALLEY GROUP (m)—C-83  
JAMES GRUNDER & ASSOCIATES INC. (d)—C-84  
JAVELIN ELECTRONICS (d)—C-86  
LEITCH VIDEO OF AMERICA INC. (m)—C-89  
LENCO INC. (Electronics Div.) (m)—C-89  
OMICRON VIDEO (m)—C-94  
PESA AMERICA INC. (m)—C-95  
PHILIPS TEST & MEASURING INSTRUMENTS (m)—C-95  
SHINTRON CO. INC. (m)—C-99  
SIGMA ELECTRONICS INC. (m)—C-100  
TEKTRONIX INC. (m)—C-102  
VIDEO ACCESSORY CORP. (m)—C-106  
VIDEOTEK INC. (m)—C-108

### 0770-3420

#### —synchronizing systems

ADAMS-SMITH (m)—C-67  
CIPHER DIGITAL INC. (m)—C-76  
EVERTS MICROSYSTEMS (m)—C-81  
THE GRASS VALLEY GROUP (m)—C-83  
JAMES GRUNDER & ASSOCIATES INC. (d)—C-84  
LEITCH VIDEO OF AMERICA INC. (m)—C-89  
LENCO INC. (Electronics Div.) (m)—C-89  
MULTI-TRACK MAGNETICS/RANGERTONE (d)—C-93  
OMICRON VIDEO (m)—C-94  
OTARI CORP. (m)—C-94  
VIDEOTEK INC. (m)—C-108

### 0770-3440

#### —time code

ADAMS-SMITH (m)—C-67  
AUDIO KINETICS LTD. (m)—C-71  
BSM SYSTEMS INC. (m & d)—C-73  
CHRONO-LOG CORP. (m)—C-76  
CIPHER DIGITAL INC. (m)—C-76

### EECO INC. (m)—C-80

#### ESE (m)—C-81

EVERTS MICROSYSTEMS (m)—C-81  
FOR-A CORPORATION OF AMERICA (m)—C-82  
HITACHI DENSHI AMERICA LTD. (m)—C-84  
LANDY ASSOCIATES INC. (d)—C-88  
MULTI-TRACK MAGNETICS/RANGERTONE (m)—C-93  
OTARI CORP. (m)—C-94  
PORTAC INC. (m)—C-96  
QUICK-SET INC. (m)—C-97  
SHINTRON CO. INC. (m)—C-99  
SKOTEL CORP. (m)—C-100  
SONY COMMUNICATIONS PRODUCTS CO. (m)—C-100  
UNITED MEDIA INC. (m & d)—C-106  
VIDEO DATA SYSTEMS (m)—C-108  
VIDEOLAB (m)—C-108

### 0770-3460

#### —time code—vertical interval

ADAMS-SMITH (m)—C-67  
BROADCAST VIDEO SYSTEMS LTD. (m)—C-73  
CIPHER DIGITAL INC. (m)—C-76  
EECO INC. (m)—C-80  
EVERTS MICROSYSTEMS (m)—C-81  
JAVELIN ELECTRONICS (d)—C-86  
LEITCH VIDEO OF AMERICA INC. (m)—C-89  
OTARI CORP. (m)—C-94  
PHILIPS TEST & MEASURING INSTRUMENTS (m)—C-95  
SHINTRON CO. INC. (m)—C-99  
SKOTEL CORP. (m)—C-100  
VIDEO DATA SYSTEMS (m)—C-108

### 0770-3480

#### —tone

CETEC VEGA (m)—C-76  
CHANNELMATIC INC. (m)—C-76  
LEITCH VIDEO OF AMERICA INC. (m)—C-89  
OMICRON VIDEO (m)—C-94  
VIDEO ACCESSORY CORP. (m)—C-106

### 0770-3500

#### —tone, EBS

GORMAN-REDLICH MANUFACTURING CO. (m)—C-83  
INTERNATIONAL NUCLEAR CORP. (m)—C-86  
T.F.T. INC. (m)—C-104

### 0770-3520

#### Graphic Equalizers

VICTOR DUNCAN INC. (d)—C-79  
GRAHAM-PATTEN SYSTEMS INC. (m & d)—C-83  
HARRIS CORP. (Broadcast Division) (d)—C-84  
MPCS VIDEO INDUSTRIES INC. (d)—C-93  
ORBAN ASSOCIATES INC. (m)—C-94  
WHEATSTONE CORP. (m)—C-108

### 0770-3540

#### Identification Systems, Video

BROADCAST VIDEO SYSTEMS LTD. (m)—C-73  
CHYRON CORP. (m & d & r)—C-76  
CIPHER DIGITAL INC. (m)—C-76  
GBC CLOSED CIRCUIT TV CORP. (m)—C-82  
LANDY ASSOCIATES INC. (d)—C-88  
QSI SYSTEMS INC. (m)—C-97  
VIDEO DATA SYSTEMS (m)—C-108

### 0770-3560

#### Image Repositioners (see Video Signal Processing Equipment in this category)

### 0770-3580

#### Image Synthesis

VICTOR DUNCAN INC. (d)—C-79  
SYMBOLICS GRAPHICS DIVISION (m)—C-102

### 0770-3580

#### Intercom Systems

A. F. ASSOCIATES INC. (d)—C-67  
ATLAS/SOUNDOLIER (m)—C-71  
CETEC VEGA (m)—C-76  
G. C. ELECTRONICS CO. (m)—C-82  
LAKE SYSTEMS CORP. (d)—C-88  
LANDY ASSOCIATES INC. (d)—C-88  
LINES VIDEO SYSTEMS (d)—C-89  
PESA AMERICA INC. (m)—C-95  
ROSCOR CORP. (d)—C-98  
SONY COMMUNICATIONS PRODUCTS CO. (m)—C-100  
TELEVISION EQUIPMENT ASSOCIATES INC. (m)—C-103

### 0770-3600

#### —hard-wire

G. C. ELECTRONICS CO. (m)—C-82  
PESA AMERICA INC. (m)—C-95  
TELEVISION EQUIPMENT ASSOCIATES INC. (m)—C-103

### 0770-3620

#### —wireless

CETEC VEGA (m)—C-76  
G. C. ELECTRONICS CO. (m)—C-82  
SHINTRON CO. INC. (m)—C-99  
SONY COMMUNICATIONS PRODUCTS CO. (m)—C-100

### 0770-3625

#### Keysers (see Special Effects Equipment in this category)

### 0770-3630

#### Lenses & Accessories (see Cameras & Supplies in this category)

### 0770-3640

#### Lighting (see LIGHTING & POWER EQUIPMENT—0740)

### 0770-3660

#### Limiter/Compressors, TV

APHEX SYSTEMS LTD. (m)—C-70  
DORROUGH ELECTRONICS (m)—C-79  
HOLZBERG INC. (d)—C-85  
MPCS VIDEO INDUSTRIES INC. (d)—C-93  
ORBAN ASSOCIATES INC. (m)—C-94  
ROSCOR CORP. (d & r)—C-98  
THOMSON-CSF BROADCAST INC. (m)—C-104  
VALLEY INTERNATIONAL INC. (m)—C-106



## 0770-3680

**Machine Assignment Systems**

ADAPT COMMUNICATION SUPPLY CO. INC.  
(d)—C-67  
VICTOR DUNCAN INC. (d)—C-79  
THE GRASS VALLEY GROUP (m)—C-83  
HOLZBERG INC. (d)—C-85  
LANDY ASSOCIATES INC. (d)—C-88  
3M CO. (Broadcast & Related Products Div.)  
(m)—C-92

## 0770-3700

**Machine Controls, Technical Automation**

A. F. ASSOCIATES INC. (d)—C-67  
ADAMS-RUSSELL ELECTRONICS CO. INC.  
(Arvis Div.) (m)—C-67  
ALAMAR ELECTRONICS USA INC. (m)—C-67  
AMS INDUSTRIES INC. (AMS-CALREC) (m &  
c & r)—C-69  
BSM SYSTEMS INC. (m & d)—C-73  
CIPHER DIGITAL INC. (m)—C-76  
VICTOR DUNCAN INC. (d)—C-79  
DYNAIR ELECTRONICS INC. (m)—C-80  
EVERTS MICROSYSTEMS (m)—C-81  
THE GRASS VALLEY GROUP (m)—C-83  
LAKE SYSTEMS CORP. (d)—C-88  
MATCO CONTROL PRODUCTS (m)—C-91  
MERLIN ENGINEERING WORKS  
INC. (m)—C-91  
3M BROADCASTING PRODUCTS DIVISION  
(m)—C-92  
3M CO. (Broadcast & Related Products Div.)  
(m)—C-92  
ODETICS INC. (Broadcast Division) (m)—C-94  
PHOTOGRAPHIC EQUIPMENT SERVICE INC.  
(m)—C-95  
H. A. SOLUTEK LTD. (d)—C-100  
UTAH SCIENTIFIC INC. (m)—C-106  
VIDEO DATA SYSTEMS (m)—C-108  
VITAL INDUSTRIES INC. (m)—C-108

## 0770-3720

**—parallel interface**

ALAMAR ELECTRONICS USA INC. (m)—C-67  
CENTRAL DYNAMICS LTD. (m & r)—C-75  
CIPHER DIGITAL INC. (m)—C-76  
DYNAIR ELECTRONICS INC. (m)—C-80  
EVERTS MICROSYSTEMS (m)—C-81  
THE GRASS VALLEY GROUP (m)—C-83  
MATCO CONTROL PRODUCTS (m)—C-91  
3M CO. (Broadcast & Related Products Div.)  
(m)—C-92  
H. A. SOLUTEK LTD. (d)—C-100  
UNITED MEDIA INC. (m & d)—C-106  
UTAH SCIENTIFIC INC. (m)—C-106  
VIDEO DATA SYSTEMS (m)—C-108

## 0770-3740

**—serial interface**

ALAMAR ELECTRONICS USA INC. (m)—C-67  
BSM SYSTEMS INC. (m & d)—C-73  
CENTRAL DYNAMICS LTD. (m & r)—C-75  
CIPHER DIGITAL INC. (m)—C-76  
DYNAIR ELECTRONICS INC. (m)—C-80  
EVERTS MICROSYSTEMS (m)—C-81  
THE GRASS VALLEY GROUP (m)—C-83  
MATCO CONTROL PRODUCTS (m)—C-91  
3M CO. (Broadcast & Related Products Div.)  
(m)—C-92  
H. A. SOLUTEK LTD. (d)—C-100  
UNITED MEDIA INC. (m & d)—C-106  
UTAH SCIENTIFIC INC. (m)—C-106  
VIDEO DATA SYSTEMS (m)—C-108  
VITAL INDUSTRIES INC. (m)—C-108

## 0770-3760

**—VI systems**

BROADCAST VIDEO SYSTEMS LTD. (m)—C-73  
DI-TECH INC. (m)—C-79  
VIDEO DATA SYSTEMS (m)—C-108

## 0770-3780

**Master Control Switchers**

AMX CORP. (d)—C-69  
BSM SYSTEMS INC. (m & d)—C-73  
CENTRAL DYNAMICS LTD. (m & r)—C-75  
GENERAL TELEVISION NETWORK (d &  
r)—C-83  
THE GRASS VALLEY GROUP (m)—C-83  
HOLZBERG INC. (d)—C-85  
IMAGE VIDEO LTD. (m)—C-85  
INTERGROUP TECHNOLOGIES INC.  
(m)—C-86  
INTERNATIONAL NUCLEAR CORP. (m)—C-86  
LAKART CORP. (m)—C-88  
LAKE SYSTEMS CORP. (d)—C-88  
LANDY ASSOCIATES INC. (d)—C-88  
LINES VIDEO SYSTEMS (d)—C-89  
MIOWEST COMMUNICATIONS CORP.  
(d)—C-92  
OMICRON VIDEO (m)—C-94  
TELE-MEASUREMENTS INC. (d)—C-103  
UTAH SCIENTIFIC INC. (m)—C-106  
VITAL INDUSTRIES INC. (m)—C-108

## 0770-3800

**—automated**

ALAMAR ELECTRONICS USA INC. (m)—C-67  
BSM SYSTEMS INC. (m & d)—C-73  
CENTRAL DYNAMICS LTD. (m & r)—C-75  
THE GRASS VALLEY GROUP (m)—C-83  
IMAGE VIDEO LTD. (m)—C-85  
INTERGROUP TECHNOLOGIES INC.  
(m)—C-86  
INTERNATIONAL NUCLEAR CORP. (m)—C-86  
LAKART CORP. (m)—C-88  
UTAH SCIENTIFIC INC. (m)—C-106

## 0770-3820

**—business automation interfaced**

ALAMAR ELECTRONICS USA INC. (m)—C-67  
THE GRASS VALLEY GROUP (m)—C-83  
LAKART CORP. (m)—C-88  
UTAH SCIENTIFIC INC. (m)—C-106  
VITAL INDUSTRIES INC. (m)—C-108

## 0770-3840

**—manual**

CENTRAL DYNAMICS LTD. (m & r)—C-75  
THE GRASS VALLEY GROUP (m)—C-83  
INTERGROUP TECHNOLOGIES INC.  
(m)—C-86  
OMICRON VIDEO (m)—C-94  
UTAH SCIENTIFIC INC. (m)—C-106  
VITAL INDUSTRIES INC. (m)—C-108

## 0770-3860

**Modulators, TV**

AMERICAN LIGHTWAVE SYSTEMS INC.  
(m)—C-68  
ANTENNA TECHNOLOGY CORP. (m)—C-70  
ASACA/SHIBASOKU CORP. OF AMERICA  
(m)—C-70  
BARCO INDUSTRIES (m)—C-72  
BLONDER-TONGUE LABORATORIES INC.  
(m)—C-73  
CATEL TELECOMMUNICATIONS (m)—C-75  
dB COMMUNICATIONS INC. (d)—C-78  
DEK INC. (d)—C-78  
ELECTOR LTD. (d)—C-80

HARRIS CORP. (Broadcast Division)  
(d)—C-84  
HOLZBERG INC. (d)—C-85  
LANDY ASSOCIATES INC. (d)—C-88  
MPCS VIDEO INDUSTRIES INC. (d)—C-93  
PHILIPS TEST & MEASURING INSTRUMENTS  
(m)—C-95  
RMT ENGINEERING INC. (d)—C-98  
SATELLITE SIGNALS INC. (d)—C-99  
TELE-MEASUREMENTS INC. (d)—C-103

## 0770-3880

**Monitors**

A. F. ASSOCIATES INC. (d)—C-67  
ASACA/SHIBASOKU CORP. OF AMERICA  
(m)—C-70  
BARCO INDUSTRIES (m)—C-72  
THE CAMERA MART INC. (d)—C-74  
CENTER VIDEO INDUSTRIAL CO. INC.  
(d)—C-75  
COHU INC. (m & r)—C-76  
dB COMMUNICATIONS INC. (d)—C-78  
DEK INC. (d)—C-78  
DISPLAY PRODUCTS GROUP (m)—C-79  
VICTOR DUNCAN INC. (d)—C-79  
ELECTOR LTD. (d)—C-80  
ELECTOR USA INC. (d)—C-80  
ELECTROHOME LTD. (m)—C-80  
GBC-CCTV/WASHINGTON CORP. (m &  
d)—C-82  
GBC CLOSED CIRCUIT TV CORP. (m)—C-82  
GENERAL TELEVISION NETWORK (d &  
r)—C-83  
HARRIS CORP. (Broadcast Division)  
(d)—C-84  
HITACHI DENSHI AMERICA LTD. (m)—C-84  
HOLZBERG INC. (d)—C-85  
IKEGAMI ELECTRONICS (U.S.A.) INC.  
(m)—C-85  
JAVELIN ELECTRONICS (m)—C-86  
JVC CO. OF AMERICA (m & d)—C-87  
LAKE SYSTEMS CORP. (d)—C-88  
LANDY ASSOCIATES INC. (d)—C-88  
LINES VIDEO SYSTEMS (d)—C-89  
MIOWEST COMMUNICATIONS CORP.  
(d)—C-92  
PESA AMERICA INC. (m)—C-95  
PHILIPS TEST & MEASURING INSTRUMENTS  
(m)—C-95  
QSI SYSTEMS INC. (d)—C-97  
RICHARDSON ELECTRONICS LTD. (m &  
d)—C-98  
ROSCOR CORP. (d & r)—C-98  
SHARP ELECTRONICS CORP., PROFESSION-  
AL PRODUCTS DIV. (m)—C-99  
SPECTRUM MEGA HERTZ (d)—C-101  
TELE-MEASUREMENTS INC. (d)—C-103  
TELECOMMUNICATIONS PRODUCTS CORP.  
(d)—C-102  
TELESCRIPT INC. (m & d)—C-103  
TOA ELECTRONICS INC. (m)—C-104  
VICON INDUSTRIES INC. (m)—C-106  
VIDEOTEK INC. (m)—C-108

## 0770-3900

**—b & w**

BARCO INDUSTRIES (m)—C-72  
COHU INC. (m & r)—C-76  
DISPLAY PRODUCTS GROUP (m)—C-79  
ELECTROHOME LTD. (m)—C-80  
GBC-CCTV/WASHINGTON CORP. (m &  
d)—C-82  
GBC CLOSED CIRCUIT TV CORP. (m)—C-82  
GENERAL TELEVISION NETWORK (d &  
r)—C-83  
HITACHI DENSHI AMERICA LTD. (m)—C-84  
IKEGAMI ELECTRONICS (U.S.A.) INC.  
(m)—C-85  
JAVELIN ELECTRONICS (m)—C-86  
JVC CO. OF AMERICA (m & d)—C-87  
LENCO INC. (Electronics Div.) (m)—C-89  
MERLIN ENGINEERING WORKS  
INC. (m)—C-91

PESA AMERICA INC. (m)—C-95  
QSI SYSTEMS INC. (d)—C-97  
RICHARDSON ELECTRONICS LTD. (m &  
d)—C-98  
TELESCRIPT INC. (m & d)—C-103  
TEMTRON ELECTRONICS (d)—C-103  
TOA ELECTRONICS INC. (m)—C-104  
VICON INDUSTRIES INC. (m)—C-106

## 0770-3920

**—b & w monitors—rack**

BARCO INDUSTRIES (m)—C-72  
COHU INC. (m & r)—C-76  
dB COMMUNICATIONS INC. (d)—C-78  
DEK INC. (d)—C-78  
DISPLAY PRODUCTS GROUP (m)—C-79  
ELECTROHOME LTD. (m)—C-80  
GBC-CCTV/WASHINGTON CORP. (m &  
d)—C-82  
GBC CLOSED CIRCUIT TV CORP. (m)—C-82  
HITACHI DENSHI AMERICA LTD. (m)—C-84  
IKEGAMI ELECTRONICS (U.S.A.) INC.  
(m)—C-85  
JAVELIN ELECTRONICS (m)—C-86  
JVC CO. OF AMERICA (m & d)—C-87  
PESA AMERICA INC. (m)—C-95  
QSI SYSTEMS INC. (d)—C-97  
RICHARDSON ELECTRONICS LTD. (m &  
d)—C-98  
TEMTRON ELECTRONICS (d)—C-103  
VICON INDUSTRIES INC. (m)—C-106

## 0770-3940

**—b & w monitors—standalone**

BARCO INDUSTRIES (m)—C-72  
COHU INC. (m & r)—C-76  
dB COMMUNICATIONS INC. (d)—C-78  
DEK INC. (d)—C-78  
DISPLAY PRODUCTS GROUP (m)—C-79  
ELECTOR USA INC. (d)—C-80  
ELECTROHOME LTD. (m)—C-80  
GBC-CCTV/WASHINGTON CORP. (m &  
d)—C-82  
GBC CLOSED CIRCUIT TV CORP. (m)—C-82  
IKEGAMI ELECTRONICS (U.S.A.) INC.  
(m)—C-85  
JAVELIN ELECTRONICS (m)—C-86  
JVC CO. OF AMERICA (m & d)—C-87  
PESA AMERICA INC. (m)—C-95  
QSI SYSTEMS INC. (d)—C-97  
RICHARDSON ELECTRONICS LTD. (m &  
d)—C-98  
VICON INDUSTRIES INC. (m)—C-106

## 0770-3960

**—color**

BARCO INDUSTRIES (m)—C-72  
COHU INC. (m & r)—C-76  
dB COMMUNICATIONS INC. (d)—C-78  
DEK INC. (d)—C-78  
DISPLAY PRODUCTS GROUP (m)—C-79  
ELECTOR USA INC. (d)—C-80  
ELECTROHOME LTD. (m)—C-80  
GENERAL TELEVISION NETWORK (d &  
r)—C-83  
HITACHI DENSHI AMERICA LTD. (m)—C-84  
IKEGAMI ELECTRONICS (U.S.A.) INC.  
(m)—C-85  
JAVELIN ELECTRONICS (m)—C-86  
JVC CO. OF AMERICA (m & d)—C-87  
MERLIN ENGINEERING WORKS  
INC. (m)—C-91  
PESA AMERICA INC. (m)—C-95  
PHILIPS TEST & MEASURING INSTRUMENTS  
(m)—C-95  
QSI SYSTEMS INC. (d)—C-97  
RICHARDSON ELECTRONICS LTD. (m &  
d)—C-98  
SHARP ELECTRONICS CORP., PROFESSION-  
AL PRODUCTS DIV. (m)—C-99

# STUDIO EQUIPMENT & SUPPLIES—0700

SONY COMMUNICATIONS PRODUCTS CO. (m)—C-100  
TEKTRONIX INC. (m)—C-102  
TEMTRON ELECTRONICS (d)—C-103  
VICON INDUSTRIES INC. (m)—C-108  
VIDEOTEK INC. (m)—C-108  
WORLD VIDEO INC. (m)—C-110

## 0770-3900

### —color monitors—rack

BARCO INDUSTRIES (m)—C-72  
dB COMMUNICATIONS INC. (d)—C-78  
DEK INC. (d)—C-78  
DISPLAY PRODUCTS GROUP (m)—C-79  
ELECTROHOME LTD. (m)—C-80  
IKEGAMI ELECTRONICS (U.S.A.) INC. (m)—C-85  
JAVELIN ELECTRONICS (m)—C-86  
JVC CO. OF AMERICA (m & d)—C-87  
PESA AMERICA INC. (m)—C-95  
PHILIPS TEST & MEASURING INSTRUMENTS (m)—C-95  
QSI SYSTEMS INC. (d)—C-97  
RICHARDSON ELECTRONICS LTD. (m & d)—C-98  
SHARP ELECTRONICS CORP., PROFESSIONAL PRODUCTS DIV. (m)—C-99  
SONY COMMUNICATIONS PRODUCTS CO. (m)—C-100  
TEKTRONIX INC. (m)—C-102  
VICON INDUSTRIES INC. (m)—C-108  
VIDEOTEK INC. (m)—C-108  
WORLD VIDEO INC. (m)—C-110

## 0770-4000

### —color monitors—standalone

BARCO INDUSTRIES (m)—C-72  
dB COMMUNICATIONS INC. (d)—C-78  
DEK INC. (d)—C-78  
DISPLAY PRODUCTS GROUP (m)—C-79  
ELECTOR USA INC. (d)—C-80  
ELECTROHOME LTD. (m)—C-80  
IKEGAMI ELECTRONICS (U.S.A.) INC. (m)—C-85  
JAVELIN ELECTRONICS (m)—C-86  
JVC CO. OF AMERICA (m & d)—C-87  
PESA AMERICA INC. (m)—C-95  
PHILIPS TEST & MEASURING INSTRUMENTS (m)—C-95  
QSI SYSTEMS INC. (d)—C-97  
RICHARDSON ELECTRONICS LTD. (m & d)—C-98  
SHARP ELECTRONICS CORP., PROFESSIONAL PRODUCTS DIV. (m)—C-99  
SONY COMMUNICATIONS PRODUCTS CO. (m)—C-100  
TEKTRONIX INC. (m)—C-102  
VICON INDUSTRIES INC. (m)—C-108  
VIDEOTEK INC. (m)—C-108  
WORLD VIDEO INC. (m)—C-110

## 0770-4020

### —pulse cross

dB COMMUNICATIONS INC. (d)—C-78  
DEK INC. (d)—C-78  
DISPLAY PRODUCTS GROUP (m)—C-79  
ELECTROHOME LTD. (m)—C-80  
GENERAL TELEVISION NETWORK (d & r)—C-83  
IKEGAMI ELECTRONICS (U.S.A.) INC. (m)—C-85  
QSI SYSTEMS INC. (d)—C-97  
SHARP ELECTRONICS CORP., PROFESSIONAL PRODUCTS DIV. (m)—C-99  
VIDEOTEK INC. (m)—C-108  
WORLD VIDEO INC. (m)—C-110

## 0770-4040

### —receiver/monitors

dB COMMUNICATIONS INC. (d)—C-78  
DEK INC. (d)—C-78  
ELECTOR USA INC. (d)—C-80  
ELECTROHOME LTD. (m)—C-80  
GENERAL TELEVISION NETWORK (d & r)—C-83  
SHARP ELECTRONICS CORP., PROFESSIONAL PRODUCTS DIV. (m)—C-99  
VIDEOTEK INC. (m)—C-108  
WORLD VIDEO INC. (m)—C-110

## 0770-4060

### —waveform

BROADCAST VIDEO SYSTEMS LTD. (d)—C-73  
dB COMMUNICATIONS INC. (d)—C-78  
DEK INC. (d)—C-78  
ELECTROHOME LTD. (m)—C-80  
GENERAL TELEVISION NETWORK (d & r)—C-83  
MERLIN ENGINEERING WORKS INC. (m)—C-91  
PHILIPS TEST & MEASURING INSTRUMENTS (m)—C-95  
TEKTRONIX INC. (m)—C-102  
VIDEOTEK INC. (m)—C-108

## 0770-4080

### Multiple Access Controllers

THE GRASS VALLEY GROUP (m)—C-83  
MPCS VIDEO INDUSTRIES INC. (d)—C-93  
ODETICS INC. (Broadcast Division) (m)—C-94  
TELE-MEASUREMENTS INC. (d)—C-103  
VALLEY INTERNATIONAL INC. (m)—C-108

## 0770-4090

### Noise Reduction Systems (see Digital Processing Equipment in this category)

## 0770-4100

### Phase Correctors, Cart

HOLZBERG INC. (d)—C-85  
HOWE TECHNOLOGIES CORP. (m)—C-85  
MPCS VIDEO INDUSTRIES INC. (d)—C-93

## 0770-4120

### Post-Production Equipment

ADAMS-SMITH (m)—C-67  
AMPEX CORP. (m)—C-69  
BCS (d & r)—C-72  
BENCHER INC. (m)—C-72  
CENTER VIDEO INDUSTRIAL CO. INC. (d)—C-75  
CENTRAL DYNAMICS LTD. (m & r)—C-75  
CIPHER DIGITAL INC. (m)—C-76  
CMX CORP. (m)—C-76  
CROSSPOINT LATCH CORP. (m)—C-78  
DIGITAL F/X INC. (m)—C-79  
VICTOR DUNCAN INC. (d)—C-79  
ECCO INC. (m)—C-80  
GENERAL TELEVISION NETWORK (d & r)—C-83  
THE GRASS VALLEY GROUP (m)—C-83  
JAMES GRUNDER & ASSOCIATES INC. (d)—C-84  
HARRIS CORP. (Broadcast Division) (d)—C-84  
HOLZBERG INC. (d)—C-85  
JVC CO. OF AMERICA (m & d)—C-87  
LAKE SYSTEMS CORP. (d)—C-88  
LANDY ASSOCIATES INC. (d)—C-88  
LINES VIDEO SYSTEMS (d)—C-89  
MIDWEST COMMUNICATIONS CORP. (d)—C-92

NEC AMERICA INC. (Broadcast Equipment Div.) (m)—C-93

OTARI CORP. (m)—C-94

PALTEX (m)—C-95

PHOTOGRAPHIC EQUIPMENT SERVICE INC. (m)—C-95

QUANTA CORP. (m)—C-97

ROSCOR CORP. (d & r)—C-98

SONY COMMUNICATIONS PRODUCTS CO. (m)—C-100

TELE-MEASUREMENTS INC. (d)—C-103

UNITED MEDIA INC. (m & d)—C-108

VIDEOMEDIA (m)—C-108

## 0770-4140

### —editor/controllers

ADAMS-SMITH (m)—C-67  
AMPEX CORP. (m)—C-69  
CIPHER DIGITAL INC. (m)—C-76  
CMX CORP. (m)—C-76  
COMPREHENSIVE VIDEO SUPPLY CORP. (d)—C-77  
ECCO INC. (m)—C-80  
GENERAL TELEVISION NETWORK (d & r)—C-83  
THE GRASS VALLEY GROUP (m)—C-83  
JVC CO. OF AMERICA (m & d)—C-87  
LAKE SYSTEMS CORP. (d)—C-88  
LYON LAMB VIDEO ANIMATION SYSTEMS INC. (m)—C-90  
OTARI CORP. (m)—C-94  
PALTEX (m)—C-95  
QUANTA CORP. (m)—C-97  
QUANTEL INC. (m)—C-97  
SONY COMMUNICATIONS PRODUCTS CO. (m)—C-100  
UNITED MEDIA INC. (m & d)—C-108  
VIDEOMEDIA (m)—C-108

## 0770-4160

### —multisource editors

ADAMS-SMITH (m)—C-67  
AMPEX CORP. (m)—C-69  
CIPHER DIGITAL INC. (m)—C-76  
CMX CORP. (m)—C-76  
ECCO INC. (m)—C-80  
GENERAL TELEVISION NETWORK (d & r)—C-83  
THE GRASS VALLEY GROUP (m)—C-83  
JVC CO. OF AMERICA (m & d)—C-87  
LAKE SYSTEMS CORP. (d)—C-88  
PALTEX (m)—C-95  
SONY COMMUNICATIONS PRODUCTS CO. (m)—C-100  
UNITED MEDIA INC. (m & d)—C-108  
VIDEOMEDIA (m)—C-108

## 0770-4180

### —proprietary time code systems

ADAMS-SMITH (m)—C-67  
CIPHER DIGITAL INC. (m)—C-76  
ESE (m)—C-81  
GENERAL TELEVISION NETWORK (d & r)—C-83  
TORPEY CONTROLS (m)—C-104  
UNITED MEDIA INC. (m & d)—C-108  
VIDEOMEDIA (m)—C-108

## 0770-4200

### —SMPTÉ time code generators, readers

ADAMS-SMITH (m)—C-67  
CIPHER DIGITAL INC. (m)—C-76  
ECCO INC. (m)—C-80  
ESE (m)—C-81  
EVERTS MICROSYSTEMS (m)—C-81  
FAIRLIGHT INSTRUMENTS INC. (d)—C-81  
FOR-A CORPORATION OF AMERICA (m)—C-82

GENERAL TELEVISION NETWORK (d & r)—C-83

LAKE SYSTEMS CORP. (d)—C-88

LANDY ASSOCIATES INC. (d)—C-88

MIDWEST COMMUNICATIONS CORP. (d)—C-92

MULTI-TRACK MAGNETICS/RANGERTONE (m)—C-93

OTARI CORP. (m)—C-94

SHINTRON CO. INC. (m)—C-99

SKOTEL CORP. (m)—C-100

SONY COMMUNICATIONS PRODUCTS CO. (m)—C-100

UNITED MEDIA INC. (m & d)—C-108

## 0770-4220

### —SMPTÉ time code synchronizers

ADAMS-SMITH (m)—C-87  
CIPHER DIGITAL INC. (m)—C-76  
EVERTS MICROSYSTEMS (m)—C-81  
GENERAL TELEVISION NETWORK (d & r)—C-83  
LAKE SYSTEMS CORP. (d)—C-88  
MULTI-TRACK MAGNETICS/RANGERTONE (m)—C-93  
OTARI CORP. (m)—C-94

## 0770-4240

### Power Supplies/Cases

ALLIED ELECTRONICS (a div. of Digttech Inc.) (d)—C-88  
ANTON/BAUER INC. (m)—C-70  
THE CAMERA MART INC. (d)—C-74  
MPCS VIDEO INDUSTRIES INC. (d)—C-93  
PRECISE POWER CORP. (m)—C-96  
SOLA ELECTRIC (m)—C-100  
SPECTRUM MEGA HERTZ (d)—C-101

## 0770-4260

### Production Switchers

ALTA GROUP INC. (m)—C-68  
AMPEX CORP. (m)—C-69  
BCS (d & r)—C-72  
CENTER VIDEO INDUSTRIAL CO. INC. (d)—C-75  
CENTRAL DYNAMICS LTD. (m & r)—C-75  
CROSSPOINT LATCH CORP. (m)—C-78  
VICTOR DUNCAN INC. (d)—C-79  
ECHOLAB INC. (m)—C-80  
FOR-A CORPORATION OF AMERICA (m)—C-82  
FORTEL INC. (d)—C-82  
GENERAL TELEVISION NETWORK (d & r)—C-83  
THE GRASS VALLEY GROUP (m)—C-83  
INTERGROUP TECHNOLOGIES INC. (m)—C-86  
INTERNATIONAL NUCLEAR CORP. (m)—C-88  
JVC CO. OF AMERICA (m & d)—C-87  
LAKE SYSTEMS CORP. (d)—C-88  
LINES VIDEO SYSTEMS (d)—C-89  
MIDWEST COMMUNICATIONS CORP. (d)—C-92  
MPCS VIDEO INDUSTRIES INC. (d)—C-93  
OMICRON VIDEO (m)—C-94  
ROSCOR CORP. (d)—C-98  
SHINTRON CO. INC. (m)—C-99  
SPECTRUM MEGA HERTZ (d)—C-101  
VIDEOTEK INC. (m)—C-108  
VITAL INDUSTRIES INC. (m)—C-108

## 0770-4280

### —special EFX

ALTA GROUP INC. (m)—C-68  
AMPEX CORP. (m)—C-69  
CENTRAL DYNAMICS LTD. (m & r)—C-75  
CROSSPOINT LATCH CORP. (m)—C-78  
DIGITAL SERVICES CORP. (m)—C-79

ECHOLAB INC. (m)—C-80  
 FAIRLIGHT INSTRUMENTS INC. (m & d)—C-81  
 FOR-A CORPORATION OF AMERICA (m)—C-82  
 THE GRASS VALLEY GROUP (m)—C-83  
 JAMES GRUNDER & ASSOCIATES INC. (d)—C-84  
 INTERGROUP TECHNOLOGIES INC. (m)—C-86  
 INTERNATIONAL NUCLEAR CORP. (m)—C-86  
 NEC AMERICA INC. (Broadcast Equipment Div.) (m)—C-93  
 OMICRON VIDEO (m)—C-94  
 PINNACLE SYSTEMS INC. (m)—C-95  
 SHINTRON CO. INC. (m)—C-99  
 VIDEOTEK INC. (m)—C-108  
 VITAL INDUSTRIES INC. (m)—C-108

**0770-4300**

—automated

CROSSPOINT LATCH CORP. (m)—C-78  
 THE GRASS VALLEY GROUP (m)—C-83  
 INTERGROUP TECHNOLOGIES INC. (m)—C-86  
 SHINTRON CO. INC. (m)—C-99  
 VITAL INDUSTRIES INC. (m)—C-108

**0770-4320**

—compact studio/mobile

AMPEX CORP. (m)—C-69  
 CROSSPOINT LATCH CORP. (m)—C-78  
 THE GRASS VALLEY GROUP (m)—C-83  
 IKEGAMI ELECTRONICS (U.S.A.) INC. (d)—C-85  
 INTERGROUP TECHNOLOGIES INC. (m)—C-86  
 INTERNATIONAL NUCLEAR CORP. (m)—C-86  
 SHINTRON CO. INC. (m)—C-99  
 VIDEOTEK INC. (m)—C-108  
 VITAL INDUSTRIES INC. (m)—C-108

**0770-4340**

—large studio

AMPEX CORP. (m)—C-69  
 CROSSPOINT LATCH CORP. (m)—C-78  
 THE GRASS VALLEY GROUP (m)—C-83  
 INTERGROUP TECHNOLOGIES INC. (m)—C-86  
 INTERNATIONAL NUCLEAR CORP. (m)—C-86  
 LAKE SYSTEMS CORP. (d)—C-88  
 VITAL INDUSTRIES INC. (m)—C-108

**0770-4360**

—portable

CROSSPOINT LATCH CORP. (m)—C-78  
 FORTEL INC. (d)—C-82  
 THE GRASS VALLEY GROUP (m)—C-83  
 IKEGAMI ELECTRONICS (U.S.A.) INC. (m)—C-85  
 INTERNATIONAL NUCLEAR CORP. (m)—C-86  
 OMICRON VIDEO (m)—C-94  
 QUALITY VIDEO SUPPLY CORP. (d)—C-97

**0770-4380**

—post-production

AMPEX CORP. (m)—C-69  
 CENTRAL DYNAMICS LTD. (m & r)—C-75  
 CROSSPOINT LATCH CORP. (m)—C-78  
 DIGITAL SERVICES CORP. (m)—C-79  
 ECHOLAB INC. (m)—C-80  
 FOR-A CORPORATION OF AMERICA (m)—C-82  
 FORTEL INC. (d)—C-82  
 THE GRASS VALLEY GROUP (m)—C-83

INTERGROUP TECHNOLOGIES INC. (m)—C-86  
 INTERNATIONAL NUCLEAR CORP. (m)—C-86  
 JVC CO. OF AMERICA (m & d)—C-87  
 LAKE SYSTEMS CORP. (d)—C-88  
 OMICRON VIDEO (m)—C-94  
 SHINTRON CO. INC. (m)—C-99  
 UNITED MEDIA INC. (m & d)—C-106  
 VIDEOTEK INC. (m)—C-108  
 VITAL INDUSTRIES INC. (m)—C-108

**0770-4400****Projection TV-Forward Throw**

CENTER VIDEO INDUSTRIAL CO. INC. (d)—C-75  
 VICTOR DUNCAN INC. (d)—C-79  
 ELECTOR LTD. (d)—C-80  
 ELECTOR USA INC. (d)—C-80  
 ELECTROHOME LTD. (m)—C-80  
 GENERAL TELEVISION NETWORK (d & r)—C-83  
 IKEGAMI ELECTRONICS (U.S.A.) INC. (d)—C-85  
 IMAGE MAGNIFICATION INC. (m & d)—C-85  
 LAKE SYSTEMS CORP. (d)—C-88  
 LINES VIDEO SYSTEMS (d)—C-89  
 MPSC VIDEO INDUSTRIES INC. (d)—C-93  
 QSI SYSTEMS INC. (d)—C-97  
 ROSCOR CORP. (d)—C-98  
 SONY COMMUNICATIONS PRODUCTS CO. (m)—C-100  
 VIDEO MEDIA (d)—C-108

**0770-4420****Reader For Time Code In Vertical Interval**

VICTOR DUNCAN INC. (d)—C-79  
 EECO INC. (m)—C-80  
 EVERTS MICROSYSTEMS (m)—C-81  
 FOR-A CORPORATION OF AMERICA (m)—C-82  
 GENERAL TELEVISION NETWORK (d & r)—C-83  
 LANDY ASSOCIATES INC. (d)—C-88  
 LINES VIDEO SYSTEMS (d)—C-89  
 ROSCOR CORP. (d)—C-98  
 SHINTRON CO. INC. (m)—C-99  
 UNITED MEDIA INC. (m & d)—C-106

**0770-4440****Receiver, TV Aural**

SHARP ELECTRONICS CORP., PROFESSIONAL PRODUCTS DIV. (m)—C-99  
 TELE-MEASUREMENTS INC. (d)—C-103  
 T.F.T. INC. (m)—C-104

**0770-4450****Recorder/Cameras** (see Cameras & Recorders in this category)**0770-4460****Recorders, Videotape**

A. F. ASSOCIATES INC. (d)—C-67  
 AMPEX CORP. (m)—C-69  
 CENTER VIDEO INDUSTRIAL CO. INC. (d & r)—C-75  
 dB COMMUNICATIONS INC. (d)—C-78  
 VICTOR DUNCAN INC. (d)—C-79  
 FIRST CAMERA VIDEO (d)—C-81  
 GENERAL TELEVISION NETWORK (d & r)—C-83  
 HARRIS CORP. (Broadcast Division) (d)—C-84  
 HITACHI DENSHI AMERICA LTD. (m)—C-84  
 JAVELIN ELECTRONICS (m)—C-86  
 JVC CO. OF AMERICA (m & d)—C-87

LAKE SYSTEMS CORP. (d)—C-88  
 LANDY ASSOCIATES INC. (d)—C-88  
 LINES VIDEO SYSTEMS (d)—C-89  
 MAZE BROADCAST INC. (d)—C-91  
 MERLIN ENGINEERING WORKS INC. (m)—C-91  
**MIDWEST COMMUNICATIONS CORP.** (d)—C-92  
 MPSC VIDEO INDUSTRIES INC. (d)—C-93  
 ODETICS INC. (Broadcast Division) (d)—C-94  
 PANASONIC BROADCAST SYSTEMS CO. (m)—C-95  
 PEIRCE-PHELPS INC. (d)—C-95  
 ROSCOR CORP. (d & r)—C-98  
 SHARP ELECTRONICS CORP., PROFESSIONAL PRODUCTS DIV. (m)—C-99  
 SONY COMMUNICATIONS PRODUCTS CO. (m)—C-100  
 STUDIO FILM & TAPE (LA) INC. (d)—C-101  
 TELE-MEASUREMENTS INC. (d)—C-103  
 VAUGHN COMMUNICATIONS GROUP (d & r)—C-106  
 VICON INDUSTRIES INC. (m)—C-106

**0770-4480**

—1/4 inch

BURLINGTON AUDIO/VIDEO TAPES INC. (d)—C-74  
 HITACHI DENSHI AMERICA LTD. (m)—C-84  
 LAKE SYSTEMS CORP. (d)—C-88  
 MAZE BROADCAST INC. (d)—C-91

**0770-4500**

—1/2 inch

A. F. ASSOCIATES INC. (d)—C-67  
 AMPEX CORP. (m)—C-69  
 BURLINGTON AUDIO/VIDEO TAPES INC. (d)—C-74  
 FIRST CAMERA VIDEO (d)—C-81  
 FREZZOLINI ELECTRONICS INC. (m & r & d)—C-82  
 HITACHI DENSHI AMERICA LTD. (m)—C-84  
 JAVELIN ELECTRONICS (m)—C-86  
 JVC CO. OF AMERICA (m & d)—C-87  
 LAKE SYSTEMS CORP. (d)—C-88  
 MAZE BROADCAST INC. (d)—C-91  
 PANASONIC BROADCAST SYSTEMS CO. (m)—C-95  
 SHARP ELECTRONICS CORP., PROFESSIONAL PRODUCTS DIV. (m)—C-99  
 SONY COMMUNICATIONS PRODUCTS CO. (m)—C-100  
 THOMSON-CSF BROADCAST INC. (m)—C-104  
 VICON INDUSTRIES INC. (m)—C-106

**0770-4520**

—3/4 inch

A. F. ASSOCIATES INC. (d)—C-67  
 BCS (d & r)—C-72  
 BURLINGTON AUDIO/VIDEO TAPES INC. (d)—C-74  
 dB COMMUNICATIONS INC. (d)—C-78  
 FIRST CAMERA VIDEO (d)—C-81  
 JVC CO. OF AMERICA (m & d)—C-87  
 LAKE SYSTEMS CORP. (d)—C-88  
 MAZE BROADCAST INC. (d)—C-91  
 SONY COMMUNICATIONS PRODUCTS CO. (m)—C-100

**0770-4540**

—1 inch

A. F. ASSOCIATES INC. (d)—C-67  
 AMPEX CORP. (m)—C-69  
 BCS (d & r)—C-72  
 BURLINGTON AUDIO/VIDEO TAPES INC. (d)—C-74  
 FIRST CAMERA VIDEO (d)—C-81  
 HITACHI DENSHI AMERICA LTD. (m)—C-84  
 LAKE SYSTEMS CORP. (d)—C-88

MAZE BROADCAST INC. (d)—C-91  
 SONY COMMUNICATIONS PRODUCTS CO. (m)—C-100

**0770-4560**

—cleaners

ASACA/SHIBASOKU CORP. OF AMERICA (m)—C-70  
 AUDIO-TECHNICA U. S. INC. (m)—C-71  
 BCS (d & r)—C-72  
 BURLINGTON AUDIO/VIDEO TAPES INC. (d)—C-74  
 G. C. ELECTRONICS CO. (m)—C-82  
 HOLT LLOYD CORP./LPS PRODUCTS (m)—C-85  
 LIBERTY INDUSTRIES INC. (m & d)—C-89  
 LIPSNER-SMITH CO. (m)—C-89  
 STEINBERG ELECTRONICS INC. (d)—C-101  
 STUDIO FILM & TAPE (LA) INC. (d)—C-101  
 TEK MEDIA SUPPLY CO. (d)—C-102  
 TELEVISION EQUIPMENT ASSOCIATES INC. (m)—C-103

**0770-4580**

—degaussers

A/SC INC. (m & d)—C-72  
 CMC TECHNOLOGY (m)—C-76  
 GARNER INDUSTRIES (m)—C-82  
 G. C. ELECTRONICS CO. (m)—C-82  
 GENERAL TELEVISION NETWORK (d & r)—C-83  
 MULTI-TRACK MAGNETIC/RANGERTONE (d)—C-93  
 PALTEX (m)—C-95  
 TABER MANUFACTURING & ENGINEERING CO. (m & d)—C-102  
 TEK MEDIA SUPPLY CO. (d)—C-102  
 TELEVISION EQUIPMENT ASSOCIATES INC. (m)—C-103

**0770-4600**

—extended play kit

MERLIN ENGINEERING WORKS INC. (m)—C-91

**0770-4620**

—logging

BURLINGTON AUDIO/VIDEO TAPES INC. (d)—C-74  
 COMPREHENSIVE VIDEO SUPPLY CORP. (d)—C-77  
 MERLIN ENGINEERING WORKS INC. (m)—C-91

**0770-4640**

—parts &amp; accessories

COMPREHENSIVE VIDEO SUPPLY CORP. (d)—C-77  
 HITACHI DENSHI AMERICA LTD. (m)—C-84  
 LAKE SYSTEMS CORP. (d)—C-88  
 LINES VIDEO SYSTEMS (d)—C-89  
 MERLIN ENGINEERING WORKS INC. (m)—C-91  
 RMS ELECTRONICS INC./CATV DIVISION (m)—C-98  
 STEINBERG ELECTRONICS INC. (d)—C-101  
 UNITED AD LABEL CO. INC. (m)—C-106

**0770-4660**

—parts &amp; accessories—capstan assemblies

MERLIN ENGINEERING WORKS INC. (m)—C-91

## STUDIO EQUIPMENT & SUPPLIES—0700

### 0770-4680

—parts & accessories—care kits

COMPREHENSIVE VIDEO SUPPLY CORP.  
(d)—C-77  
G. C. ELECTRONICS CO. (m)—C-82  
GENEVA GROUP OF COS. INC. (m)—C-83  
RMS ELECTRONICS INC./CATV DIVISION  
(m)—C-98  
THE TEXWIPE CO. (m)—C-104

### 0770-4740

—parts & accessories—heads

AMPEX CORP. (m)—C-69

### 0770-4760

—parts & accessories—alignment equipment

GENEVA GROUP OF COS. INC. (m)—C-83  
MERLIN ENGINEERING WORKS  
INC.(m)—C-91  
TENDEL CORP. (m)—C-103

### 0770-4780

—parts & accessories—rebuild

AMPEX CORP. (m)—C-69  
CMC TECHNOLOGY (m)—C-76

### 0770-4800

—parts & accessories—replacement

AMPEX CORP. (m)—C-69  
CMC TECHNOLOGY (m)—C-76

### 0770-4840

—parts & accessories—reels

BURLINGTON AUDIO/VIDEO TAPES INC.  
(d)—C-74  
STUDIO FILM & TAPE (LA) INC. (d)—C-101

### 0770-4860

—parts & accessories—rewinders

COLORMAX ELECTRONIC CORP. (d)—C-77  
LIPSNER-SMITH CO. (m)—C-89

### 0770-4920

—parts & accessories—synchronizers

CIPHER DIGITAL INC. (m)—C-76  
EVERTS MICROSYSTEMS (m)—C-81

### 0770-4980

—parts & accessories—tension controls

TENDEL CORP. (m)—C-103

### 0770-5000

—parts & accessories—tension gauges

G. C. ELECTRONICS CO. (m)—C-82  
STEADI-FILM CORP. (d)—C-101  
TENDEL CORP. (m & d & r)—C-103

### 0770-5020

—parts & accessories—transport services

MERLIN ENGINEERING WORKS  
INC.(m)—C-91

### 0770-5060

—quad

CENTRAL DYNAMICS LTD. (m & r)—C-75  
MERLIN ENGINEERING WORKS  
INC.(m)—C-91

### 0770-5080

—reconditioned machines

AMPEX CORP. (m)—C-69  
CENTER VIDEO INDUSTRIAL CO. INC.  
(d)—C-75  
MERLIN ENGINEERING WORKS  
INC.(m)—C-91

### 0770-5100

—slow motion replay

LAKE SYSTEMS CORP. (d)—C-88  
NEC AMERICA INC. (Broadcast Equipment  
Div.) (m)—C-93  
SONY COMMUNICATIONS PRODUCTS CO.  
(m)—C-100  
VICON INDUSTRIES INC. (m)—C-106

### 0770-5110

VCRs (see VTRs, VCRs in this category)

### 0770-5120

Remote Control Systems, Video

A. F. ASSOCIATES INC. (d)—C-67  
ALAMAR ELECTRONICS USA INC. (m)—C-67  
AMX CORP. (d)—C-69  
BROADCAST VIDEO SYSTEMS LTD. (m)—C-73  
CATEL TELECOMMUNICATIONS (m)—C-75  
CENTRAL DYNAMICS LTD. (m & r)—C-75  
COHU INC. (m & r)—C-76  
DI-TECH INC. (m)—C-79  
EVERTS MICROSYSTEMS (m)—C-81  
GENERAL TELEVISION NETWORK (d &  
r)—C-83  
THE GRASS VALLEY GROUP (m)—C-83  
HALLIKAINEN & FRIENOS INC. (m)—C-84  
HARRIS CORP. (Broadcast Division)  
(d)—C-84  
LAKE SYSTEMS CORP. (d)—C-88  
MPCS VIDEO INDUSTRIES INC. (d)—C-93  
NURAD INC. (m)—C-94  
ODETICS INC. (Broadcast Division) (m)—C-94  
PHOTOGRAPHIC EQUIPMENT SERVICE INC.  
(m)—C-95  
PORTAC INC. (m)—C-96  
QUICK-SET INC. (m)—C-97  
ULTIMATTE CORP. (m)—C-105  
VAUGHN COMMUNICATIONS GROUP (d &  
r)—C-106  
VICON INDUSTRIES INC. (m)—C-106  
VIDEOMEDIA (m)—C-108

### 0770-5140

Remote Pickup Equipment

HARRIS CORP. (Broadcast Division)  
(d)—C-84  
LANDY ASSOCIATES INC. (d)—C-88  
T.F.T. INC. (m)—C-104

### 0770-5160

Reticule Safe Area/Title

BROADCAST VIDEO SYSTEMS LTD. (m)—C-73  
PORTA-PATTERN INC. (m)—C-96

### 0770-5240

Safe Area Generators

ASACA/SHIBASOKU CORP. OF AMERICA  
(m)—C-70  
BROADCAST VIDEO SYSTEMS LTD. (m)—C-73  
LANDY ASSOCIATES INC. (d)—C-88  
LEITCH VIDEO OF AMERICA INC. (m)—C-89  
LENCO INC. (Electronics Div.) (m)—C-89  
MPCS VIDEO INDUSTRIES INC. (d)—C-93

### 0770-5260

Signal Processing Equipment

BROADCAST VIDEO SYSTEMS LTD. (m)—C-73  
CATEL TELECOMMUNICATIONS (m)—C-75  
DORROUGH ELECTRONICS (m)—C-79  
THE GRASS VALLEY GROUP (m)—C-83  
HARRIS CORP. (Broadcast Division)  
(d)—C-84  
INTERNATIONAL NUCLEAR CORP. (m)—C-86  
LAKE SYSTEMS CORP. (d)—C-88  
NEC AMERICA INC. (m)—C-89  
LENCO INC. (Electronics Div.) (m)—C-89  
MICROTIME INC. (m)—C-91  
ORBAN ASSOCIATES INC. (m)—C-94  
THOMSON-CSF BROADCAST INC. (m)—C-104  
VALLEY INTERNATIONAL INC. (m)—C-106  
VICON INDUSTRIES INC. (m)—C-106  
WHEATSTONE CORP. (m)—C-106

### 0770-5280

Signal Multiplexes

TELE-MEASUREMENTS INC. (d)—C-103  
THOMSON-CSF BROADCAST INC. (m)—C-104

### 0770-5300

Simulcasting Equipment

LINES VIDEO SYSTEMS (d)—C-89  
TELE-MEASUREMENTS INC. (d)—C-103

### 0770-5320

Slides, Test

LANDY ASSOCIATES INC. (d)—C-88  
PHOTOGRAPHIC EQUIPMENT SERVICE INC.  
(m)—C-95  
PORTA-PATTERN INC. (m)—C-96  
QUALITY VIDEO SUPPLY CORP. (d)—C-97

### 0770-5340

Slow Motion Recorders & Acces-  
sories

VICTOR DUNCAN INC. (d)—C-79  
LAKE SYSTEMS CORP. (d)—C-88  
LINES VIDEO SYSTEMS (d)—C-89  
NEC AMERICA INC. (Broadcast Equipment  
Div.) (m)—C-93  
SONY COMMUNICATIONS PRODUCTS CO.  
(m)—C-100

### 0770-5360

—disc action recorder

HITACHI DENSHI AMERICA LTD. (m)—C-84

### 0770-5380

—slo-mo controller

HITACHI DENSHI AMERICA LTD. (m)—C-84

### 0770-5420

—video animation controllers

LYON LAMB VIDEO ANIMATION SYSTEMS  
INC. (m)—C-90  
OXBERRY (Div. of Richmark Camera Service  
Inc.) (m)—C-94  
PINNACLE SYSTEMS INC. (m)—C-95  
STEADI-FILM CORP. (d)—C-101

### 0770-5440

Slow Scan TV Systems

COLORADO VIDEO INC. (m)—C-77  
NEC AMERICA INC. (Broadcast Equipment  
Div.) (m)—C-93  
QUICK-SET INC. (d)—C-97  
VICON INDUSTRIES INC. (m)—C-106

### 0770-5460

Sound Level Meters

DORROUGH ELECTRONICS (m)—C-79  
OMICRON VIDEO (m)—C-94

### 0770-5470

Special Effects Generators (see  
Generators in this category)

### 0770-5480

Special Effects Equipment

ABEKAS VIDEO SYSTEMS INC. (m)—C-67  
ALTA GROUP INC. (m)—C-68  
AMPEX CORP. (m)—C-69  
AURORA SYSTEMS (m)—C-71  
BENCHER INC. (m)—C-72  
CENTER VIDEO INDUSTRIAL CO. INC.  
(d)—C-75  
CENTRAL DYNAMICS LTD. (m & r)—C-75  
DIGITAL F/X INC. (m)—C-79  
DIGITAL SERVICES CORP. (m)—C-79  
VICTOR DUNCAN INC. (d)—C-79  
ELECTOR LTD. (d)—C-80  
FAIRLIGHT INSTRUMENTS INC. (m &  
d)—C-81  
FOR-A CORPORATION OF AMERICA  
(m)—C-82  
THE GRASS VALLEY GROUP (m)—C-83  
JAMES GRUNDER & ASSOCIATES INC.  
(d)—C-84  
HARRIS CORP. (Broadcast Division)  
(d)—C-84  
INTERAND CORP. (m)—C-86  
INTERNATIONAL NUCLEAR CORP. (m)—C-86  
KNOX VIDEO (m)—C-88  
LAKE SYSTEMS CORP. (d)—C-88  
LINES VIDEO SYSTEMS (d)—C-89  
MICROTIME INC. (m)—C-91 IG†  
MPCS VIDEO INDUSTRIES INC. (d)—C-93  
NEC AMERICA INC. (Broadcast Equipment  
Div.) (m)—C-93  
OMICRON VIDEO (m)—C-94  
PEIRCE-PHELPS INC. (d)—C-95  
PINNACLE SYSTEMS INC. (m)—C-95  
QUANTEL INC. (m)—C-97  
ROSCOR CORP. (d & r)—C-98  
STEADI-FILM CORP. (m & d)—C-101  
THOMSON-CSF BROADCAST INC. (m)—C-104  
ULTIMATTE CORP. (m)—C-105  
VAUGHN COMMUNICATIONS GROUP (d &  
r)—C-106  
VITAL INDUSTRIES INC. (m)—C-108

### 0770-5500

—colorizers

COLORADO VIDEO INC. (m)—C-77  
ELECTOR LTD. (d)—C-80  
FAIRLIGHT INSTRUMENTS INC. (m &  
d)—C-81

INTERNATIONAL NUCLEAR CORP. (m)—C-86  
KNOX VIDEO (m)—C-88  
OMICRON VIDEO (m)—C-94  
UTAH SCIENTIFIC INC. (m)—C-106

**0770-5520****—ccmpressor/positioners**

ALTA GROUP INC. (m)—C-68  
DIGITAL F/X INC. (m)—C-79  
ELECTOR LTD. (d)—C-80  
FOR-A CORPORATION OF AMERICA (m)—C-82  
RANK CINTEL INC. (d & r)—C-97  
VITAL INDUSTRIES INC. (m)—C-108

**0770-5540****—digital ftx processors**

ABEKAS VIDEO SYSTEMS INC. (m)—C-67  
ALTA GROUP INC. (m)—C-68  
DIGITAL F/X INC. (m)—C-79  
DIGITAL SERVICES CORP. (m)—C-79  
ELECTOR LTD. (d)—C-80  
FAIRLIGHT INSTRUMENTS INC. (m & d)—C-81  
FOR-A CORPORATION OF AMERICA (m)—C-82  
GML AMERICA INC. (d)—C-83  
THE GRASS VALLEY GROUP (m)—C-83  
MICROTIME INC. (m)—C-91  
NEC AMERICA INC. (Broadcast Equipment Div.) (m)—C-93  
PINNACLE SYSTEMS INC. (m)—C-95  
QUANTEL INC. (m)—C-97  
SHINTRON CO. INC. (m)—C-99  
VITAL INDUSTRIES INC. (m)—C-108

**0770-5560****—chromakeyers**

ABEKAS VIDEO SYSTEMS INC. (m)—C-67  
BROADCAST VIDEO SYSTEMS LTD. (m)—C-73  
CENTRAL DYNAMICS LTD. (m & r)—C-75  
CROSSPOINT LATCH CORP. (m)—C-78  
FAIRLIGHT INSTRUMENTS INC. (m & d)—C-81  
FOR-A CORPORATION OF AMERICA (m)—C-82  
FORTEL INC. (d)—C-82  
GENERAL TELEVISION NETWORK (d & r)—C-83  
INTERGROUP TECHNOLOGIES INC. (m)—C-86  
INTERNATIONAL NUCLEAR CORP. (m)—C-86  
NEC AMERICA INC. (Broadcast Equipment Div.) (m)—C-93  
OMICRON VIDEO (m)—C-94  
SHINTRON CO. INC. (m)—C-99  
THOMSON-CSF BROADCAST INC. (m)—C-104  
ULTIMATE CORP. (m)—C-105  
VITAL INDUSTRIES INC. (m)—C-108

**0770-5580****—chromakeyers—encoded**

ABEKAS VIDEO SYSTEMS INC. (m)—C-67  
BCS (d & r)—C-72  
CENTRAL DYNAMICS LTD. (m & r)—C-75  
CROSSPOINT LATCH CORP. (m)—C-78  
FAIRLIGHT INSTRUMENTS INC. (m & c)—C-81  
FOR-A CORPORATION OF AMERICA (m)—C-82  
GENERAL TELEVISION NETWORK (d & r)—C-83  
INTERGROUP TECHNOLOGIES INC. (m)—C-86  
INTERNATIONAL NUCLEAR CORP. (m)—C-86  
OMICRON VIDEO (m)—C-94  
SHINTRON CO. INC. (m)—C-99  
VITAL INDUSTRIES INC. (m)—C-108

**0770-5600****—chromakeyers—RGB**

ABEKAS VIDEO SYSTEMS INC. (m)—C-67  
BCS (d & r)—C-72  
BROADCAST VIDEO SYSTEMS LTD. (m)—C-73  
CENTRAL DYNAMICS LTD. (m & r)—C-75  
CROSSPOINT LATCH CORP. (m)—C-78  
ELECTOR LTD. (d)—C-80  
FAIRLIGHT INSTRUMENTS INC. (m & d)—C-81  
FOR-A CORPORATION OF AMERICA (m)—C-82  
GENERAL TELEVISION NETWORK (d & r)—C-83  
INTERGROUP TECHNOLOGIES INC. (m)—C-86  
OMICRON VIDEO (m)—C-94  
SHINTRON CO. INC. (m)—C-99  
THOMSON-CSF BROADCAST INC. (m)—C-104  
ULTIMATE CORP. (m)—C-105  
VITAL INDUSTRIES INC. (m)—C-108

**0770-5620****—keyers**

BROADCAST VIDEO SYSTEMS LTD. (m)—C-73  
CENTRAL DYNAMICS LTD. (m & r)—C-75  
CHANNELMATIC INC. (m)—C-76  
DEL COMPU-CABLE SYSTEMS INC. (m)—C-78  
DIGITAL F/X INC. (m)—C-79  
FOR-A CORPORATION OF AMERICA (m)—C-82  
GENERAL TELEVISION NETWORK (d & r)—C-83  
GRAHAM-PATTEN SYSTEMS INC. (m & d)—C-83  
IMAGE VIDEO LTD. (m)—C-85  
INTERGROUP TECHNOLOGIES INC. (m)—C-86  
INTERNATIONAL NUCLEAR CORP. (m)—C-86  
KNOX VIDEO (m)—C-88  
OMICRON VIDEO (m)—C-94  
SHINTRON CO. INC. (m)—C-99  
VITAL INDUSTRIES INC. (m)—C-108

**0770-5640****—keyers—downstream**

BROADCAST VIDEO SYSTEMS LTD. (m)—C-73  
CENTRAL DYNAMICS LTD. (m & r)—C-75  
DEL COMPU-CABLE SYSTEMS INC. (m)—C-78  
DIGITAL F/X INC. (m)—C-79  
FOR-A CORPORATION OF AMERICA (m)—C-82  
GENERAL TELEVISION NETWORK (d & r)—C-83  
GRAHAM-PATTEN SYSTEMS INC. (m & d)—C-83  
IMAGE VIDEO LTD. (m)—C-85  
INTERGROUP TECHNOLOGIES INC. (m)—C-86  
INTERNATIONAL NUCLEAR CORP. (m)—C-86  
KNOX VIDEO (m)—C-88  
OMICRON VIDEO (m)—C-94  
SHINTRON CO. INC. (m)—C-99  
VITAL INDUSTRIES INC. (m)—C-108

**0770-5660****—keyers—nonadditive**

BROADCAST VIDEO SYSTEMS LTD. (m)—C-73  
CENTRAL DYNAMICS LTD. (m & r)—C-75  
FOR-A CORPORATION OF AMERICA (m)—C-82  
GENERAL TELEVISION NETWORK (d & r)—C-83  
GRAHAM-PATTEN SYSTEMS INC. (m & d)—C-83

**INTERGROUP TECHNOLOGIES INC.**

(m)—C-86  
KNOX VIDEO (m)—C-88  
OMICRON VIDEO (m)—C-94

**0770-5680****—standalone ftx generators**

AMPEX CORP. (m)—C-69  
CENTRAL DYNAMICS LTD. (m & r)—C-75  
DIGITAL F/X INC. (m)—C-79  
ELECTOR LTD. (d)—C-80  
FAIRLIGHT INSTRUMENTS INC. (m & d)—C-81  
GENERAL TELEVISION NETWORK (d & r)—C-83  
THE GRASS VALLEY GROUP (m)—C-83  
MICROTIME INC. (m)—C-91  
OMICRON VIDEO (m)—C-94  
QUANTEL INC. (m)—C-97  
VIDEO ASSOCIATES LABS INC. (m)—C-108  
VITAL INDUSTRIES INC. (m)—C-108

**0770-5700****—video insert**

BROADCAST VIDEO SYSTEMS LTD. (m)—C-73  
CHANNELMATIC INC. (m)—C-76  
ELECTOR LTD. (d)—C-80  
KNOX VIDEO (m)—C-88

**0770-5720****Standards Converters/Services**

A. F. ASSOCIATES INC. (d)—C-67  
ELECTOR LTD. (d)—C-80  
THE GRASS VALLEY GROUP (m)—C-83  
MERLIN ENGINEERING WORKS INC. (m)—C-91  
MPCS VIDEO INDUSTRIES INC. (d)—C-93  
QUANTEL INC. (m)—C-97  
ROSCOR CORP. (d & r)—C-98  
VIDEO INTERNATIONAL (m)—C-108

**0770-5740****Still Stores, Slow Motion**

HARRIS CORP. (Broadcast Division) (m)—C-84  
LAKE SYSTEMS CORP. (d)—C-88  
NEC AMERICA INC. (Broadcast Equipment Div.) (m)—C-93  
OPTICAL DISC CORP. (m)—C-94  
PINNACLE SYSTEMS INC. (m)—C-95  
ROSCOR CORP. (d & r)—C-98

**0770-5760****Still/Slide Store, Electronic**

ALTA GROUP INC. (m)—C-68  
AMPEX CORP. (m)—C-69  
DUBNER COMPUTER SYSTEMS INC. (m)—C-79  
HARRIS CORP. (Broadcast Division) (m)—C-84  
LAKE SYSTEMS CORP. (d)—C-88  
LEITCH VIDEO OF AMERICA INC. (m)—C-89  
LINES VIDEO SYSTEMS (d)—C-89  
MAZE BROADCAST INC. (d)—C-91  
MPCS VIDEO INDUSTRIES INC. (d)—C-93  
PINNACLE SYSTEMS INC. (m)—C-95  
QUANTEL INC. (m)—C-97  
RANK CINTEL INC. (d & r)—C-97  
ROSCOR CORP. (d & r)—C-98  
THOMSON-CSF BROADCAST INC. (m)—C-104

**0770-5780****Switchers**

A. F. ASSOCIATES INC. (d)—C-67  
ADAMS-RUSSELL ELECTRONICS CO. INC. (Arvis Div.) (m)—C-67  
AMPEX CORP. (m)—C-69  
BSM SYSTEMS INC. (m & d)—C-73  
CENTRAL DYNAMICS LTD. (m & r)—C-75  
CHANNELMATIC INC. (m)—C-76  
CROSSPOINT LATCH CORP. (m)—C-78  
DI-TECH INC. (m)—C-79  
VICTOR DUNCAN INC. (d)—C-79  
DYNAIR ELECTRONICS INC. (m)—C-80  
FOR-A CORPORATION OF AMERICA (m)—C-82  
GBC CLOSED CIRCUIT TV CORP. (m)—C-82  
GENERAL TELEVISION NETWORK (d & r)—C-83  
THE GRASS VALLEY GROUP (m)—C-83  
HARRIS CORP. (Broadcast Division) (d)—C-84  
IMAGE VIDEO LTD. (m)—C-85  
INTERNATIONAL NUCLEAR CORP. (m)—C-86  
JVC CO. OF AMERICA (m & d)—C-87  
LAKE SYSTEMS CORP. (d)—C-88  
LANDY ASSOCIATES INC. (d)—C-88  
LENCO INC. (Electronics Div.) (m)—C-89  
LINES VIDEO SYSTEMS (d)—C-89  
MAZE BROADCAST INC. (d)—C-91  
3M CO. (Broadcast & Related Products Div.) (m)—C-92  
OMICRON VIDEO (m)—C-94  
PORTAC INC. (m)—C-96  
QUICK-SET INC. (m)—C-97  
RMS ELECTRONICS INC./CATV DIVISION (m)—C-98  
ROSCOR CORP. (d & r)—C-98  
SHINTRON CO. INC. (m)—C-99  
TELE-ENGINEERING CORP. (m)—C-103  
UTAH SCIENTIFIC INC. (m)—C-106  
VICOM INDUSTRIES INC. (m)—C-106  
VIDEO ACCESSORY CORP. (m)—C-106  
VITAL INDUSTRIES INC. (m)—C-108

**0770-5800****—crossbar**

INTERNATIONAL NUCLEAR CORP. (m)—C-86

**0770-5820****—routing**

ADAMS-RUSSELL ELECTRONICS CO. INC. (Arvis Div.) (m)—C-67  
BSM SYSTEMS INC. (m & d)—C-73  
CENTRAL DYNAMICS LTD. (m & r)—C-75  
CHANNELMATIC INC. (m)—C-76  
DI-TECH INC. (m)—C-79  
DYNAIR ELECTRONICS INC. (m)—C-80  
FOR-A CORPORATION OF AMERICA (m)—C-82  
THE GRASS VALLEY GROUP (m)—C-83  
IMAGE VIDEO LTD. (m)—C-85  
INTERGROUP TECHNOLOGIES INC. (m)—C-86  
INTERNATIONAL NUCLEAR CORP. (m)—C-86  
LAIRD TELEMEDIA INC. (m)—C-88  
LANDY ASSOCIATES INC. (d)—C-88  
LINES VIDEO SYSTEMS (d)—C-89  
MATCO CONTROL PRODUCTS (m)—C-91  
3M BROADCASTING PRODUCTS DIVISION (m)—C-92  
3M CO. (Broadcast & Related Products Div.) (m)—C-92  
NEC AMERICA INC. (Broadcast Equipment Div.) (m)—C-93  
OMICRON VIDEO (m)—C-94  
QUICK-SET INC. (m)—C-97  
SHINTRON CO. INC. (m)—C-99  
TELE-ENGINEERING CORP. (m)—C-103  
UTAH SCIENTIFIC INC. (m)—C-106  
VERSATECH INDUSTRIES INC. (m)—C-106

## STUDIO EQUIPMENT & SUPPLIES—0700

### 0770-5840

#### —video

ADAMS-RUSSELL ELECTRONICS CO. INC. (Arvis Div.) (m)—C-67  
AMPEX CORP. (m)—C-89  
BSM SYSTEMS INC. (m & d)—C-73  
BURLINGTON AUDIO/VIDEO TAPES INC. (d)—C-74  
CABLE TECHNOLOGIES INTERNATIONAL INC. (d)—C-74  
CENTRAL DYNAMICS LTD. (m & r)—C-75  
CHANNELMATIC INC. (m)—C-76  
CROSSPOINT LATCH CORP. (m)—C-78  
DI-TECH INC. (m)—C-79  
DIGITAL SERVICES CORP. (m)—C-79  
DYNAIR ELECTRONICS INC. (m)—C-80  
GBC-CCTV/WASHINGTON CORP. (m & d)—C-82  
GBC CLOSED CIRCUIT TV CORP. (m)—C-82  
THE GRASS VALLEY GROUP (m)—C-83  
JAMES GRUNDER & ASSOCIATES INC. (d)—C-84  
IMAGE VIDEO LTD. (m)—C-85  
INTERGROUP TECHNOLOGIES INC. (m)—C-86  
INTERNATIONAL NUCLEAR CORP. (m)—C-86  
JVC CO. OF AMERICA (m & d)—C-87  
LANDY ASSOCIATES INC. (d)—C-88  
LEITCH VIDEO OF AMERICA INC. (m)—C-89  
MATCO CONTROL PRODUCTS (m)—C-91  
MAZE BROADCAST INC. (d)—C-91  
3M BROADCASTING PRODUCTS DIVISION (m)—C-92  
3M CO. (Broadcast & Related Products Div.) (m)—C-92  
OMICRON VIDEO (m)—C-94  
PECA INC. (m)—C-95  
PORTAC INC. (m)—C-96  
QSI SYSTEMS INC. (m)—C-97  
QUICK-SET INC. (m)—C-97  
**RMS ELECTRONICS INC./CATV DIVISION** (m)—C-98  
ROSS VIDEO LTD. (m)—C-98  
TELE-ENGINEERING CORP. (m)—C-103  
UTAH SCIENTIFIC INC. (m)—C-106  
VERSATECH INDUSTRIES INC. (m)—C-106  
VICON INDUSTRIES INC. (m)—C-106  
VITAL INDUSTRIES INC. (m)—C-106

### 0770-5860

#### —video switchers—computerized

BSM SYSTEMS INC. (m & d)—C-73  
CROSSPOINT LATCH CORP. (m)—C-78  
THE GRASS VALLEY GROUP (m)—C-83  
INTERGROUP TECHNOLOGIES INC. (m)—C-86  
INTERNATIONAL NUCLEAR CORP. (m)—C-86  
MATCO CONTROL PRODUCTS (m)—C-91  
3M BROADCASTING PRODUCTS DIVISION (m)—C-92  
3M CO. (Broadcast & Related Products Div.) (m)—C-92  
ROSS VIDEO LTD. (m)—C-98  
TELE-ENGINEERING CORP. (m)—C-103  
UTAH SCIENTIFIC INC. (m)—C-106

### 0770-5880

#### —video switchers—local

BROADCAST VIDEO SYSTEMS LTD. (m)—C-73  
BSM SYSTEMS INC. (m & d)—C-73  
CENTRAL DYNAMICS LTD. (m & r)—C-75  
CHANNELMATIC INC. (m)—C-76  
DYNAIR ELECTRONICS INC. (m)—C-80  
THE GRASS VALLEY GROUP (m)—C-83  
INTERGROUP TECHNOLOGIES INC. (m)—C-86  
INTERNATIONAL NUCLEAR CORP. (m)—C-86  
MATCO CONTROL PRODUCTS (m)—C-91  
3M BROADCASTING PRODUCTS DIVISION (m)—C-92  
3M CO. (Broadcast & Related Products Div.) (m)—C-92  
ROSS VIDEO LTD. (m)—C-98

TELE-ENGINEERING CORP. (m)—C-103  
UTAH SCIENTIFIC INC. (m)—C-106  
VICON INDUSTRIES INC. (m)—C-106  
VITAL INDUSTRIES INC. (m)—C-108

### 0770-5900

#### —video switchers—remote controlled

AMX CORP. (d)—C-89  
BSM SYSTEMS INC. (m & d)—C-73  
CENTRAL DYNAMICS LTD. (m & r)—C-75  
CHANNELMATIC INC. (m)—C-76  
DYNAIR ELECTRONICS INC. (m)—C-80  
THE GRASS VALLEY GROUP (m)—C-83  
INTERGROUP TECHNOLOGIES INC. (m)—C-86  
INTERNATIONAL NUCLEAR CORP. (m)—C-86  
MATCO CONTROL PRODUCTS (m)—C-91  
3M BROADCASTING PRODUCTS DIVISION (m)—C-92  
3M CO. (Broadcast & Related Products Div.) (m)—C-92  
QUICK-SET INC. (m)—C-97  
SHINTRON CO. INC. (m)—C-99  
TELE-ENGINEERING CORP. (m)—C-103  
UTAH SCIENTIFIC INC. (m)—C-106  
VICON INDUSTRIES INC. (m)—C-106  
VIDEO ACCESSORY CORP. (m)—C-106  
VITAL INDUSTRIES INC. (m)—C-106

### 0770-5920

#### Switches

ALLIED ELECTRONICS (a div. of Digtch Inc.) (d)—C-68  
BIRD ELECTRONIC CORP. (m & d)—C-72  
CHANNELMATIC INC. (m)—C-76  
DOW-KEY MICROWAVE CORP. (m)—C-79  
THE DROP SHOP LTD. (d)—C-79  
GBC CLOSED CIRCUIT TV CORP. (m)—C-82  
G. C. ELECTRONICS CO. (m)—C-82  
**METROPOLITAN ELECTRIC MANUFACTURING CO.**  
MICRO COMMUNICATIONS INC. (m)—C-91  
PECA INC. (m)—C-95  
PICO PRODUCTS INC. (m)—C-95  
QUALITY VIDEO SUPPLY CORP. (d)—C-97  
QUICK-SET INC. (m)—C-97  
**RMS ELECTRONICS INC./CATV DIVISION** (m)—C-98  
SPECTRUM MEGA HERTZ (d)—C-101  
TRIMM INC. (m)—C-105  
VIDEO ACCESSORY CORP. (m)—C-106

### 0770-5940

#### —coaxial

BIRD ELECTRONIC CORP. (m & d)—C-72  
CHANNELMATIC INC. (m)—C-76  
DOW-KEY MICROWAVE CORP. (m)—C-79  
THE DROP SHOP LTD. (d)—C-79  
GBC CLOSED CIRCUIT TV CORP. (m)—C-82  
G. C. ELECTRONICS CO. (m)—C-82  
MICRO COMMUNICATIONS INC. (m)—C-91  
PECA INC. (m)—C-95  
QUICK-SET INC. (m)—C-97  
**RMS ELECTRONICS INC./CATV DIVISION** (m)—C-98  
TRIMM INC. (m)—C-105

### 0770-5960

#### —video activated

CHANNELMATIC INC. (m)—C-76  
GBC-CCTV/WASHINGTON CORP. (m & d)—C-82  
LENCO INC. (Electronics Div.) (m)—C-89  
3M CO. (Broadcast & Related Products Div.) (m)—C-92  
OMICRON VIDEO (m)—C-94  
VIDEO ACCESSORY CORP. (m)—C-106

### 0770-5970

#### Sync Generators (see Generators in this category)

### 0770-5980

#### Synchronizers

ADAMS-SMITH (d)—C-67  
AUDIO KINETICS LTD. (m)—C-71  
BCS (d & r)—C-72  
CIPHER DIGITAL INC. (m)—C-76  
EVERTS MICROSYSTEMS (m)—C-81  
JAMES GRUNDER & ASSOCIATES INC. (d)—C-84  
LAKE SYSTEMS CORP. (d)—C-88  
MARCONI COMMUNICATION SYSTEMS LTD. (m)—C-90  
MICROTIME INC. (m)—C-91  
MULTI-TRACK MAGNETICS/RANGERTONE (d)—C-93  
NEC AMERICA INC. (Broadcast Equipment Div.) (m)—C-93  
NOVA SYSTEMS INC. (m)—C-94  
OTARI CORP. (m)—C-94  
QUANTEL INC. (m)—C-97  
VIDEOTEK INC. (m)—C-108

### 0770-6000

#### —audio-video

ADAMS-SMITH (d)—C-67  
AUDIO KINETICS LTD. (m)—C-71  
EVERTS MICROSYSTEMS (m)—C-81  
LEXICON INC. (m)—C-89  
NEC AMERICA INC. (Broadcast Equipment Div.) (m)—C-93  
OTARI CORP. (m)—C-94

### 0770-6020

#### —digital video

MICROTIME INC. (m)—C-91  
NEC AMERICA INC. (Broadcast Equipment Div.) (m)—C-93  
NOVA SYSTEMS INC. (m)—C-94  
QUANTEL INC. (m)—C-97  
VIDEOTEK INC. (m)—C-108

### 0770-6040

#### Tape & Accessories

AGFA-GEVAERT INC. (Magnetic Tape Division) (m)—C-67  
AVSC INC. (d)—C-72  
BURLINGTON AUDIO/VIDEO TAPES INC. (d)—C-74  
CENTER VIDEO INDUSTRIAL CO. INC. (d)—C-75  
VICTOR DUNCAN INC. (d)—C-79  
FUJI PHOTO FILM USA INC. (m)—C-82  
G. C. ELECTRONICS CO. (m)—C-82  
JVC CO. OF AMERICA (m & d)—C-87  
MEMTEK PRODUCTS/MEMOREX AUDIO & VIDEO (m)—C-91  
**MIDWEST COMMUNICATIONS CORP.** (d)—C-92  
3M CO. (Magnetic Media Division) (m)—C-92  
MPCS VIDEO INDUSTRIES INC. (d)—C-93  
QUALITY VIDEO SUPPLY CORP. (d)—C-97  
QUANTUM AUDIO LABS INC. (m)—C-97  
**RMS ELECTRONICS INC./CATV DIVISION** (m)—C-98  
ROSCOR CORP. (d)—C-98  
SONY COMMUNICATIONS PRODUCTS CO. (m)—C-100  
SONY MAGNETIC PRODUCTS CO. (m)—C-100  
STEINBERG ELECTRONICS INC. (d)—C-101  
STUDIO FILM & TAPE (LA) INC. (m & d)—C-101  
TABER MANUFACTURING & ENGINEERING CO. (d)—C-102  
TEK MEDIA SUPPLY CO. (d)—C-102

TELE-MEASUREMENTS INC. (d)—C-103  
UNITED AD LABEL CO. INC. (m)—C-106  
THE VIDEO TAPE CO. (VTC) (d)—C-108

### 0770-6060

#### —carrying & shipping cases

CALZONE CASE CO. (m)—C-74  
FERNO-WASHINGTON INC. (m)—C-81  
LIPSNER-SMITH CO. (d)—C-89  
MAGNASYNC/MOVIOLA CORP. (m)—C-90  
MERLIN ENGINEERING WORKS INC. (m)—C-91  
3M CO. (Magnetic Media Division) (m)—C-92  
NALPAK VIDEO SALES INC. (m)—C-93  
NEUMADE PRODUCTS CORP. (m)—C-93  
QUALITY VIDEO SUPPLY CORP. (d)—C-97  
**RMS ELECTRONICS INC./CATV DIVISION** (m)—C-98  
SCHUESSLER CASE CO. INC. (m)—C-99  
STUDIO FILM & TAPE (LA) INC. (d)—C-101  
TEK MEDIA SUPPLY CO. (d)—C-102  
TELEPAK SD (m & d)—C-103

### 0770-6080

#### —demagnetizers

AVSC INC. (m & d)—C-72  
CHRISTIE ELECTRIC CORP. (m)—C-76  
CMC TECHNOLOGY (m)—C-76  
GARNER INDUSTRIES (m)—C-82  
G. C. ELECTRONICS CO. (m)—C-82  
GENEVA GROUP OF COS. INC. (m)—C-83  
LIPSNER-SMITH CO. (m)—C-89  
MEMTEK PRODUCTS/MEMOREX AUDIO & VIDEO (d)—C-91  
PALTEX (m)—C-95  
QUANTUM AUDIO LABS INC. (m)—C-97  
TABER MANUFACTURING & ENGINEERING CO. (m & d)—C-102  
TEK MEDIA SUPPLY CO. (d)—C-102

### 0770-6100

#### —evaluators

LIPSNER-SMITH CO. (m)—C-89  
RTI RESEARCH TECHNOLOGY INTERNATIONAL (m)—C-98  
TELEVISION EQUIPMENT ASSOCIATES INC. (m)—C-103

### 0770-6120

#### —rewinders

ADAPT COMMUNICATION SUPPLY CO. INC. (d)—C-67  
AUDICO INC. (m)—C-71  
COMMUNICATION MARKETING & CONSULTING LTD. (m)—C-77  
G. C. ELECTRONICS CO. (m)—C-82  
LIPSNER-SMITH CO. (m)—C-89  
RTI RESEARCH TECHNOLOGY INTERNATIONAL (m)—C-98  
TEK MEDIA SUPPLY CO. (d)—C-102  
TELEVISION EQUIPMENT ASSOCIATES INC. (m)—C-103

### 0770-6140

#### —spindle height gauges

G. C. ELECTRONICS CO. (m)—C-82  
TENTEL CORP. (m)—C-103

### 0770-6160

#### —tape cleaners

ADAPT COMMUNICATION SUPPLY CO. INC. (d)—C-67  
ASACA/SHIBASOKU CORP. OF AMERICA (m)—C-70

AUDICO INC. (m)—C-71  
 AUDIO-TECHNICA U. S. INC. (m)—C-71  
 BURLINGTON AUDIO/VIDEO TAPES INC.  
 (d)—C-74  
 COMMUNICATION MARKETING & CONSULT-  
 ING LTD. (m)—C-77  
 G. C. ELECTRONICS CO. (m)—C-82  
 HOLT LLOYD CORP./LPS PRODUCTS  
 (m)—C-85  
 LIPSNER-SMITH CO. (m)—C-89  
 MEMTEK PRODUCTS/MEMOREX AUDIO &  
 VIDEO (m)—C-91  
 SONY MAGNETIC PRODUCTS CO. (m)—C-100  
 TEK MEDIA SUPPLY CO. (d)—C-102  
 TELEVISION EQUIPMENT ASSOCIATES INC.  
 (m)—C-103

**0770-6180**

—tape  
 ADAP COMMUNICATION SUPPLY CO. INC.  
 (c)—C-67  
 AGFA-GEVAERT INC. (Magnetic Tape Division)  
 (m)—C-67  
 AMPEX CORP. (m)—C-69  
 AUDICO INC. (d)—C-71  
 BURLINGTON AUDIO/VIDEO TAPES INC.  
 (d)—C-74  
 FUJI PHOTO FILM USA INC. (m)—C-82  
 JVC CO. OF AMERICA (m & d)—C-87  
 LANDY ASSOCIATES INC. (d)—C-88  
 MEMTEK PRODUCTS/MEMOREX AUDIO &  
 VIDEO (m)—C-91  
 3M CO. (Magnetic Tape Division) (m)—C-92  
 SONY COMMUNICATIONS PRODUCTS CO.  
 (m)—C-100  
 SONY MAGNETIC PRODUCTS CO. (m)—C-100  
 STUDIO FILM & TAPE (LA) INC. (m &  
 d)—C-101  
 TEK MEDIA SUPPLY CO. (d)—C-102  
 THE VIDEO TAPE CO. (VTC) (d)—C-108

**0770-6200**

—tape—cartridges  
 BURLINGTON AUDIO/VIDEO TAPES INC.  
 (d)—C-74  
 3M CO. (Magnetic Media Division) (m)—C-92  
 SONY COMMUNICATIONS PRODUCTS CO.  
 (m)—C-100  
 STUDIO FILM & TAPE (LA) INC. (m &  
 c)—C-101  
 TEK MEDIA SUPPLY CO. (d)—C-102

**0770-6220**

—tape—cassettes  
 AGFA-GEVAERT INC. (Magnetic Tape Division)  
 (m)—C-67  
 ALLIED ELECTRONICS (a div. of Digitech Inc.)  
 (d)—C-68  
 BURLINGTON AUDIO/VIDEO TAPES INC. (m  
 & d)—C-74  
 CENTER VIDEO INDUSTRIAL CO. INC.  
 (d)—C-75  
 FUJI PHOTO FILM USA INC. (m)—C-82  
 MEMTEK PRODUCTS/MEMOREX AUDIO &  
 VIDEO (m)—C-91  
 3M CO. (Magnetic Media Division) (m)—C-92  
 SONY COMMUNICATIONS PRODUCTS CO.  
 (m)—C-100  
 SONY MAGNETIC PRODUCTS CO. (m)—C-100  
 STUDIO FILM & TAPE (LA) INC. (m &  
 d)—C-101  
 TEK MEDIA SUPPLY CO. (d)—C-102

**0770-6240**

—tape—open reel  
 AGFA-GEVAERT INC. (Magnetic Tape Division)  
 (m)—C-67  
 BURLINGTON AUDIO/VIDEO TAPES INC. (m  
 & d)—C-74

FUJI PHOTO FILM USA INC. (m)—C-82  
 3M CO. (Magnetic Media Division) (m)—C-92  
 SONY COMMUNICATIONS PRODUCTS CO.  
 (m)—C-100  
 SONY MAGNETIC PRODUCTS CO. (m)—C-100  
 STUDIO FILM & TAPE (LA) INC. (m &  
 d)—C-101

**0770-6260**

—tension gauges  
 TENTEL CORP. (m & d & r)—C-103

**0770-6280****Teletext Equipment & Accessories**

A. F. ASSOCIATES INC. (d)—C-67  
 BCS (d & r)—C-72  
 CENTER VIDEO INDUSTRIAL CO. INC.  
 (d)—C-75  
 VICTOR DUNCAN INC. (d)—C-79  
 GENERAL TELEVISION NETWORK (d &  
 r)—C-83  
 IKEGAMI ELECTRONICS (U.S.A.) INC.  
 (d)—C-85  
 LAIRD TELEMEDIA INC. (m)—C-88  
 LAKE SYSTEMS CORP. (d)—C-88  
 LANDY ASSOCIATES INC. (d)—C-88  
 MARCONI COMMUNICATION SYSTEMS LTD.  
 (m)—C-90  
 MPSC VIDEO INDUSTRIES INC. (d)—C-93  
 MULTI-TRACK MAGNETICS/RANGERTONE  
 (m)—C-93  
 NAC INC. (m & d & r)—C-93  
 RANK CINTEL INC. (d & r)—C-97  
 STEADI-FILM CORP. (m & d)—C-101  
 TELE-MEASUREMENTS INC. (d)—C-103  
 VIDEO MEDIA (d)—C-108

**0770-6300**

—16/35mm telecine projectors  
 IKEGAMI ELECTRONICS (U.S.A.) INC.  
 (m)—C-85  
 MULTI-TRACK MAGNETICS/RANGERTONE  
 (m)—C-93  
 RANK CINTEL INC. (d & r)—C-97  
 VIDEO MEDIA (d)—C-108

**0770-6320**

—35mm slide projectors  
 EASTMAN KODAK CO. (m & d)—C-80  
 MULTI-TRACK MAGNETICS/RANGERTONE  
 (m)—C-93  
 RANK CINTEL INC. (d & r)—C-97  
 THOMSON-CSF BROADCAST INC. (m)—C-104  
 VIDEO MEDIA (d)—C-108

**0770-6340**

—auto light control  
 VIDEO MEDIA (d)—C-108

**0770-6360**

—cameras  
 IKEGAMI ELECTRONICS (U.S.A.) INC.  
 (m)—C-85  
 LANDY ASSOCIATES INC. (d)—C-88  
 SHARP ELECTRONICS CORP., PROFESSION-  
 AL PRODUCTS DIV. (m)—C-99  
 STUDIO FILM & TAPE (LA) INC. (d)—C-101  
 VICON INDUSTRIES INC. (m)—C-106  
 VIDEO MEDIA (d)—C-108

**0770-6380**

—color correctors  
 BROADCAST VIDEO SYSTEMS LTD. (d)—C-73  
 FOR-A CORPORATION OF AMERICA  
 (m)—C-82  
 RANK CINTEL INC. (d & r)—C-97  
 TELEVISION EQUIPMENT ASSOCIATES INC.  
 (m)—C-103  
 THOMSON-CSF BROADCAST INC. (m)—C-104  
 VIDEO MEDIA (d)—C-108

**0770-6400**

—optical multiplexers  
 IKEGAMI ELECTRONICS (U.S.A.) INC.  
 (m)—C-85  
 VIDEO MEDIA (d)—C-108

**0770-6420**

—solid-state  
 VICON INDUSTRIES INC. (m)—C-106

**0770-6440**

—sprocketed film transports  
 STEADI-FILM CORP. (m & d)—C-101

**0770-6460**

Teletext Systems  
 THE CAMERA MART INC. (d)—C-74  
 VICTOR DUNCAN INC. (d)—C-79  
 HARRIS CORP. (Broadcast Division)  
 (d)—C-84  
 NORPAK CORP. (m)—C-94  
 QUALITY VIDEO SUPPLY CORP. (d)—C-97  
 SKOTEL CORP. (m)—C-100  
 VIDEO DATA SYSTEMS (m)—C-108

**0770-6465**

Test Charts, Slides (see Cameras & Ac-  
 cessories in this categories)

**0770-6470**

Test Equipment (see TEST & MEASURE-  
 MENT EQUIPMENT)

**0770-6475**

Time Code Generators, Vertical In-  
 terval (see Generators in this category)

**0770-6476**

Time Code/Synchronizing Systems  
 (see Generators in this category)

**0770-6480**

Timers  
 CHRONO-LOG CORP. (m)—C-76  
 ESE (m)—C-81  
 EVERTS MICROSYSTEMS (m)—C-81  
 FOR-A CORPORATION OF AMERICA  
 (m)—C-82  
 LOGITEK (m)—C-89  
 MIDWEST COMMUNICATIONS CORP.  
 (d)—C-92  
 MPSC VIDEO INDUSTRIES INC. (d)—C-93  
 QUALITY VIDEO SUPPLY CORP. (d)—C-97  
 TORPEY CONTROLS (m)—C-104  
 VIDEO DATA SYSTEMS (m)—C-108

**0770-6500**

—blanking interval  
 VIDEO DATA SYSTEMS (m)—C-108

**0770-6520**

—program  
 ARTEL SERVICE CORP. (m & d & r)—C-70  
 ESE (m)—C-81  
 LOGITEK (m)—C-89  
 TORPEY CONTROLS (m)—C-104

**0770-6540**

—video tape  
 AGFA-GEVAERT INC. (Magnetic Tape Division)  
 (m)—C-67  
 AUDICO INC. (m)—C-71  
 BURLINGTON AUDIO/VIDEO TAPES INC.  
 (d)—C-74  
 SHAROUBIM INTERNATIONAL CO. (d)—C-99  
 TEMTRON ELECTRONICS (d)—C-103

**0770-6550**

Tubes (see Cameras & Accessories in this  
 category)

**0770-6560**

Tuners, Video  
 ADWAR VIDEO CORP. (d)—C-67  
 ALFORD MANUFACTURING CO. (m)—C-68  
 GENERAL TELEVISION NETWORK (d &  
 r)—C-83  
 MPSC VIDEO INDUSTRIES INC. (d)—C-93  
 ROSCOR CORP. (d & r)—C-98

**0770-6580**

VTRs, VCRs  
 A. F. ASSOCIATES INC. (d)—C-67  
 ADWAR VIDEO CORP. (d)—C-67  
 AMPEX CORP. (m)—C-69  
 BCS (d & r)—C-72  
 CENTER VIDEO INDUSTRIAL CO. INC. (d &  
 r)—C-75  
 VICTOR DUNCAN INC. (d)—C-79  
 GENERAL TELEVISION NETWORK (d &  
 r)—C-83  
 HARRIS CORP. (Broadcast Division)  
 (d)—C-84  
 HITACHI DENSHI AMERICA LTD. (m)—C-84  
 LAKART CORP. (d)—C-88  
 LAKE SYSTEMS CORP. (d)—C-88  
 LANDY ASSOCIATES INC. (d)—C-88  
 LINES VIDEO SYSTEMS (d)—C-89  
 MERLIN ENGINEERING WORKS  
 INC. (m)—C-91  
 MIDWEST COMMUNICATIONS CORP.  
 (d)—C-92  
 ODETICS INC. (Broadcast Division) (m)—C-94  
 PANASONIC BROADCAST SYSTEMS CO.  
 (m)—C-95  
 PEIRCE-PHELPS INC. (d)—C-95  
 QUALITY VIDEO SUPPLY CORP. (d)—C-97  
 ROSCOR CORP. (d & r)—C-98  
 SHARP ELECTRONICS CORP., PROFESSION-  
 AL PRODUCTS DIV. (m)—C-99  
 SONY COMMUNICATIONS PRODUCTS CO.  
 (m)—C-100  
 TELECOMMUNICATIONS PRODUCTS CORP.  
 (d)—C-102  
 VAUGHN COMMUNICATIONS GROUP (d &  
 r)—C-106  
 VICON INDUSTRIES INC. (m)—C-106

## STUDIO EQUIPMENT & SUPPLIES—0700

### 0770-6600

#### —1/2 inch

ADWAR VIDEO CORP. (d)—C-67  
AMPEX CORP. (m)—C-69  
BCS (d & r)—C-72  
BURLINGTON AUDIO/VIDEO TAPES INC. (d)—C-74  
LAKART CORP. (d)—C-88  
LAKE SYSTEMS CORP. (d)—C-88  
ODETICS INC. (Broadcast Division) (d)—C-94  
PANASONIC BROADCAST SYSTEMS CO. (m)—C-95  
SHARP ELECTRONICS CORP., PROFESSIONAL PRODUCTS DIV. (m)—C-99  
SONY COMMUNICATIONS PRODUCTS CO. (m)—C-100  
VICON INDUSTRIES INC. (m)—C-106

### 0770-6620

#### —3/4 inch

ADWAR VIDEO CORP. (d)—C-67  
BURLINGTON AUDIO/VIDEO TAPES INC. (d)—C-74  
LAKART CORP. (d)—C-88  
LAKE SYSTEMS CORP. (d)—C-88  
SONY COMMUNICATIONS PRODUCTS CO. (m)—C-100

### 0770-6640

#### —1 inch

AMPEX CORP. (m)—C-69  
BURLINGTON AUDIO/VIDEO TAPES INC. (d)—C-74  
HITACHI DENSHI AMERICA LTD. (m)—C-84  
LAKART CORP. (d)—C-88  
LAKE SYSTEMS CORP. (d)—C-88  
MERLIN ENGINEERING WORKS INC. (m)—C-91  
SONY COMMUNICATIONS PRODUCTS CO. (m)—C-100

### 0770-6660

#### —2 inch

BURLINGTON AUDIO/VIDEO TAPES INC. (d)—C-74  
MERLIN ENGINEERING WORKS INC. (m)—C-91

### 0770-6680

#### —parts & accessories

ADAPT COMMUNICATION SUPPLY CO. INC. (d)—C-67  
ATI (d)—C-71  
COLORMAX ELECTRONIC CORP. (d)—C-77  
FUJII PHOTO FILM USA INC. (m)—C-82  
G. C. ELECTRONICS CO. (m)—C-82  
HOLT LLOYD CORP./LPS PRODUCTS (m)—C-85  
LIBERTY INDUSTRIES INC. (m & d)—C-89  
QUANTUM AUDIO LABS INC. (m)—C-97  
RMS ELECTRONICS INC./CATV DIVISION (m)—C-98  
STEINBERG ELECTRONICS INC. (d)—C-101  
UNITED AD LABEL CO. INC. (m)—C-106  
VIDEOLAB (m)—C-108

### 0770-6700

#### —parts & accessories—cleaners

ADAPT COMMUNICATION SUPPLY CO. INC. (d)—C-67  
ASACA/SHIBASOKU CORP. OF AMERICA (m)—C-70  
COLORMAX ELECTRONIC CORP. (d)—C-77  
G. C. ELECTRONICS CO. (m)—C-82  
HOLT LLOYD CORP./LPS PRODUCTS (m)—C-85

LIBERTY INDUSTRIES INC. (m & d)—C-89  
MEMTEK PRODUCTS/MEMOREX AUDIO & VIDEO (m)—C-91

### RMS ELECTRONICS INC./CATV DIVISION

(m)—C-98  
TEK MEDIA SUPPLY CO. (d)—C-102  
TELEVISION EQUIPMENT ASSOCIATES INC. (m)—C-103

### 0770-6720

#### —parts & accessories—degaussers

ADAPT COMMUNICATION SUPPLY CO. INC. (d)—C-67  
CHRISTIE ELECTRIC CORP. (m)—C-76  
GARNER INDUSTRIES (m)—C-82  
G. C. ELECTRONICS CO. (m)—C-82  
GENEVA GROUP OF COS. INC. (m)—C-83  
PALTEX (m)—C-95  
QUANTUM AUDIO LABS INC. (m)—C-97  
TEK MEDIA SUPPLY CO. (d)—C-102  
TELEVISION EQUIPMENT ASSOCIATES INC. (m)—C-103

### 0770-6740

#### —parts & accessories—erasers, bulk

ADAPT COMMUNICATION SUPPLY CO. INC. (d)—C-67  
CHRISTIE ELECTRIC CORP. (m)—C-76  
COLORMAX ELECTRONIC CORP. (d)—C-77  
GARNER INDUSTRIES (m)—C-82  
G. C. ELECTRONICS CO. (m)—C-82  
GENEVA GROUP OF COS. INC. (m)—C-83  
PALTEX (m)—C-95  
QUANTUM AUDIO LABS INC. (m)—C-97  
TEK MEDIA SUPPLY CO. (d)—C-102

### 0770-6760

#### —parts & accessories—evaluators

ASACA/SHIBASOKU CORP. OF AMERICA (m)—C-70  
TELEVISION EQUIPMENT ASSOCIATES INC. (m)—C-103

### 0770-6780

#### —parts & accessories—heads

AMPEX CORP. (m)—C-69

### 0770-6800

#### —parts & accessories—alignment equipment

GENEVA GROUP OF COS. INC. (m)—C-83  
MERLIN ENGINEERING WORKS INC. (m)—C-91  
TENDEL CORP. (m & d & r)—C-103

### 0770-6820

#### —parts & accessories—rebuild

AMPEX CORP. (m)—C-69

### 0770-6840

#### —parts & accessories—replacement

AMPEX CORP. (m)—C-69

### 0770-6860

#### —parts & accessories—tension gauges

TENDEL CORP. (m & d & r)—C-103

### 0770-6880

#### —parts & accessories—loaders

AUDICO INC. (m)—C-71

### 0770-6900

#### —parts & accessories—videotape

ADWAR VIDEO CORP. (d)—C-67  
AGFA-GEVAERT INC. (Magnetic Tape Division) (m)—C-67  
AMPEX CORP. (m)—C-69  
AUDICO INC. (d)—C-71  
BURLINGTON AUDIO/VIDEO TAPES INC. (d)—C-74  
EASTMAN KODAK CO. (m & d)—C-80  
FUJII PHOTO FILM USA INC. (m)—C-82  
MEMTEK PRODUCTS/MEMOREX AUDIO & VIDEO (m & d)—C-91  
3M CO. (Magnetic Media Division) (m)—C-92  
SONY COMMUNICATIONS PRODUCTS CO. (m)—C-100  
STUDIO FILM & TAPE (LA) INC. (d)—C-101  
THE VIDEO TAPE CO. (VTC) (d)—C-108

### 0770-6920

#### —parts & accessories—cassettes

ADWAR VIDEO CORP. (d)—C-67  
AGFA-GEVAERT INC. (Magnetic Tape Division) (m)—C-67  
AMPEX CORP. (m)—C-69  
BURLINGTON AUDIO/VIDEO TAPES INC. (d)—C-74  
EASTMAN KODAK CO. (m & d)—C-80  
FUJII PHOTO FILM USA INC. (m)—C-82  
MEMTEK PRODUCTS/MEMOREX AUDIO & VIDEO (m & d)—C-91  
3M CO. (Magnetic Media Division) (m)—C-92  
SONY COMMUNICATIONS PRODUCTS CO. (m)—C-100  
STUDIO FILM & TAPE (LA) INC. (d)—C-101  
TEK MEDIA SUPPLY CO. (d)—C-102

### 0770-6940

#### —pro VHS VCRs

ADWAR VIDEO CORP. (d)—C-67  
FREZZOLINI ELECTRONICS INC. (m & r & d)—C-82  
GENERAL TELEVISION NETWORK (d & r)—C-83  
LAKART CORP. (d)—C-88  
LAKE SYSTEMS CORP. (d)—C-88  
LANDY ASSOCIATES INC. (d)—C-88  
LINES VIDEO SYSTEMS (d)—C-89  
ROSCOR CORP. (d)—C-98  
SHARP ELECTRONICS CORP., PROFESSIONAL PRODUCTS DIV. (m)—C-99  
TELE-MEASUREMENTS INC. (d)—C-103  
VIDEOMEDIA (d)—C-108

### 0770-6960

#### —pro beta VCRs

ADWAR VIDEO CORP. (d)—C-67  
GENERAL TELEVISION NETWORK (d & r)—C-83  
LINES VIDEO SYSTEMS (d)—C-89  
SONY COMMUNICATIONS PRODUCTS CO. (m)—C-100  
THOMSON-CSF BROADCAST INC. (m)—C-104

### 0770-6980

#### —quad

MERLIN ENGINEERING WORKS INC. (m)—C-91

### 0770-7000

#### —recorder/camera combos

ADWAR VIDEO CORP. (d)—C-67  
AMPEX CORP. (m)—C-69  
CENTER VIDEO INDUSTRIAL CO. INC. (d & r)—C-75  
GENERAL TELEVISION NETWORK (d & r)—C-83  
LANDY ASSOCIATES INC. (d)—C-88  
LINES VIDEO SYSTEMS (d)—C-89  
PANASONIC BROADCAST SYSTEMS CO. (m)—C-95  
SHARP ELECTRONICS CORP., PROFESSIONAL PRODUCTS DIV. (m)—C-99  
SONY COMMUNICATIONS PRODUCTS CO. (m)—C-100  
TELE-MEASUREMENTS INC. (d)—C-103  
THOMSON-CSF BROADCAST INC. (m)—C-104

### 0770-7020

#### —U-type VCRs

BURLINGTON AUDIO/VIDEO TAPES INC. (d)—C-74  
GENERAL TELEVISION NETWORK (d & r)—C-83  
LAKART CORP. (d)—C-88  
LAKE SYSTEMS CORP. (d)—C-88  
LANDY ASSOCIATES INC. (d)—C-88  
LINES VIDEO SYSTEMS (d)—C-89  
SONY COMMUNICATIONS PRODUCTS CO. (m)—C-100  
TELE-MEASUREMENTS INC. (d)—C-103

### 0770-7040

#### —video carts, cassette automation systems

ALAMAR ELECTRONICS USA INC. (m)—C-67  
BURLINGTON AUDIO/VIDEO TAPES INC. (d)—C-74  
CHANNELMATIC INC. (m)—C-76  
LAKART CORP. (m)—C-88  
LAKE SYSTEMS CORP. (d)—C-88  
LANDY ASSOCIATES INC. (d)—C-88  
LINES VIDEO SYSTEMS (d)—C-89  
MERLIN ENGINEERING WORKS INC. (m)—C-91  
PANASONIC BROADCAST SYSTEMS CO. (m)—C-95  
PORTAC INC. (m)—C-96  
SONY COMMUNICATIONS PRODUCTS CO. (m)—C-100  
VIDEOMEDIA (m)—C-108

### 0770-7060

#### Video Controllers

THE CAMERA MART INC. (d)—C-74  
THE GRASS VALLEY GROUP (m)—C-83  
LINES VIDEO SYSTEMS (d)—C-89  
MEMTEK PRODUCTS/MEMOREX AUDIO & VIDEO (m & d)—C-91  
MPCS VIDEO INDUSTRIES INC. (d)—C-93  
PORTAC INC. (m)—C-96  
TELE-MEASUREMENTS INC. (d)—C-103  
VAUGHN COMMUNICATIONS GROUP (d & r)—C-106

### 0770-7080

#### Video Line Output Display

THE CAMERA MART INC. (d)—C-74  
VAUGHN COMMUNICATIONS GROUP (d & r)—C-106

### 0770-7100

#### Video Monitors

ALLIED ELECTRONICS (a div. of Digitech Inc.) (d)—C-68



DISPLAY PRODUCTS GROUP (m)—C-79  
ELECTOR LTD. (d)—C-80  
GBC CLOSED CIRCUIT TV CORP. (m)—C-82

**0770-7120**  
—calibrators

TELEVISION EQUIPMENT ASSOCIATES INC.  
(m)—C-103

**0770-7140**  
—color

DISPLAY PRODUCTS GROUP (m)—C-79  
ELECTOR LTD. (d)—C-80

**0770-7160**  
—DC portable

ELECTOR LTD. (d)—C-80

**0770-7180**  
—NTSC color

DISPLAY PRODUCTS GROUP (m)—C-79  
ELECTOR LTD. (d)—C-80

**0770-7200**  
—RGB

DISPLAY PRODUCTS GROUP (m)—C-79  
ELECTOR LTD. (d)—C-80

**0770-7220**  
—monochrome

DISPLAY PRODUCTS GROUP (m)—C-79  
ELECTOR LTD. (d)—C-80

**0770-7240**  
—video projectors

THE CAMERA MART INC. (d)—C-74  
CENTER VIDEO INDUSTRIAL CO. INC.  
(d)—C-75  
ELECTOR LTD. (d)—C-80  
ELECTOR USA INC. (d)—C-80  
ELECTROHOME LTD. (m)—C-80  
GENERAL TELEVISION NETWORK (d &  
r)—C-83  
INFORMATION DISPLAY SYSTEMS (m)—C-85  
LAKE SYSTEMS CORP. (d)—C-88  
QSI SYSTEMS INC. (d)—C-97  
ROSCOR CORP. (d & r)—C-98  
SHARP ELECTRONICS CORP., PROFESSION-  
AL PRODUCTS DIV. (m)—C-99  
SONY COMMUNICATIONS PRODUCTS CO.  
(m)—C-100  
VAUGHN COMMUNICATIONS GROUP (d &  
i)—C-106  
VIDEOMEDIA (d)—C-108

**0770-7260**  
Video Printer (Studio)

ADWAR VIDEO CORP. (d)—C-67  
THE CAMERA MART INC. (d)—C-74  
HITACHI DENSHI AMERICA LTD. (m)—C-84  
IMAGEERING LASER DISC SYSTEMS INC.  
(m)—C-85  
ROSCOR CORP. (d)—C-98

**0770-7280**  
Video Signal Processing  
Equipment

ADWAR VIDEO CORP. (d)—C-67  
BCS (d & r)—C-72  
THE CAMERA MART INC. (d)—C-74  
DIGITAL F/X INC. (m)—C-79  
VICTOR DUNCAN INC. (d)—C-79  
DYNAIR ELECTRONICS INC. (m)—C-80  
THE GRASS VALLEY GROUP (m)—C-83  
HARRIS CORP. (Broadcast Division)  
(d)—C-84  
HARRIS FARINON (m & r)—C-84  
INTERNATIONAL NUCLEAR CORP. (m)—C-86  
KNOX VIDEO (m)—C-88  
LAKE SYSTEMS CORP. (d)—C-88  
MAGNI SYSTEMS INC. (m)—C-90  
MIDWEST COMMUNICATIONS CORP.  
(d)—C-92  
ROSCOR CORP. (d)—C-98  
THOMSON-CSF BROADCAST INC. (m)—C-104  
VICON INDUSTRIES INC. (m)—C-106  
VITAL INDUSTRIES INC. (m)—C-108

**0770-7300**  
—cable equalizers

ALLEN AVIONICS INC. (m)—C-68  
DYNAIR ELECTRONICS INC. (m)—C-80  
THE GRASS VALLEY GROUP (m)—C-83  
INTERNATIONAL NUCLEAR CORP. (m)—C-86  
OMICRON VIDEO (m)—C-94  
TELEMET (Div. of Geotel Inc.) (m)—C-103  
VITAL INDUSTRIES INC. (m)—C-108

**0770-7320**  
—comb filter decoders

ASACA/SHIBASOKU CORP. OF AMERICA  
(m)—C-70  
BROADCAST VIDEO SYSTEMS LTD. (m)—C-73  
ELECTOR LTD. (d)—C-80  
FAROUDJA LABORATORIES (m)—C-81  
LENCO INC. (Electronics Div.) (m)—C-89

**0770-7360**  
—decoders

ASACA/SHIBASOKU CORP. OF AMERICA  
(m)—C-70  
BROADCAST VIDEO SYSTEMS LTD. (m)—C-73  
FAROUDJA LABORATORIES (m)—C-81  
FOR-A CORPORATION OF AMERICA  
(m)—C-82  
THE GRASS VALLEY GROUP (m)—C-83  
IKEGAMI ELECTRONICS (U.S.A.) INC.  
(m)—C-85  
LENCO INC. (Electronics Div.) (m)—C-89

**0770-7380**  
—dropout compensators

ASACA/SHIBASOKU CORP. OF AMERICA  
(m)—C-70  
ELECTOR LTD. (d)—C-80  
FOR-A CORPORATION OF AMERICA  
(m)—C-82  
NOVA SYSTEMS INC. (m)—C-94

**0770-7400**  
—image repositioners  
DIGITAL F/X INC. (m)—C-79  
ELECTOR LTD. (d)—C-80  
VITAL INDUSTRIES INC. (m)—C-108

**0770-7420**  
—NTSC encoders

ADAMS-SMITH (m)—C-67  
ASACA/SHIBASOKU CORP. OF AMERICA  
(m)—C-70  
AURORA SYSTEMS (d)—C-71  
BCS (d & r)—C-72  
BROADCAST VIDEO SYSTEMS LTD. (m)—C-73  
FAROUDJA LABORATORIES (m)—C-81  
FOR-A CORPORATION OF AMERICA  
(m)—C-82  
GENERAL TELEVISION NETWORK (d &  
r)—C-83  
THE GRASS VALLEY GROUP (m)—C-83  
IKEGAMI ELECTRONICS (U.S.A.) INC.  
(m)—C-85  
LENCO INC. (Electronics Div.) (m)—C-89  
LYON LAMB VIDEO ANIMATION SYSTEMS  
INC. (r)—C-90  
MPB TECHNOLOGIES INC. (m & d)—C-93  
PHILIPS TEST & MEASURING INSTRUMENTS  
(m)—C-95  
ROSCOR CORP. (d)—C-98  
SHINTRON CO. INC. (m)—C-99  
TELE-MEASUREMENTS INC. (d)—C-103

**0770-7440**  
—sync Generators

ADAMS-SMITH (m)—C-67  
ADWAR VIDEO CORP. (d)—C-67  
ASACA/SHIBASOKU CORP. OF AMERICA  
(m)—C-70  
AURORA SYSTEMS (d)—C-71  
BSM SYSTEMS INC. (m & d)—C-73  
CENTER VIDEO INDUSTRIAL CO. INC.  
(d)—C-75  
ELECTOR LTD. (d)—C-80  
GBC CLOSED CIRCUIT TV CORP. (m)—C-82  
GENERAL TELEVISION NETWORK (d &  
r)—C-83  
THE GRASS VALLEY GROUP (m)—C-83  
JAMES GRUNDER & ASSOCIATES INC.  
(d)—C-84  
LEITCH VIDEO OF AMERICA INC. (m)—C-89  
LENCO INC. (Electronics Div.) (m)—C-89  
LINES VIDEO SYSTEMS (d)—C-89  
LYON LAMB VIDEO ANIMATION SYSTEMS  
INC. (r)—C-90  
OMICRON VIDEO (m)—C-94  
PHILIPS TEST & MEASURING INSTRUMENTS  
(m)—C-95  
SHINTRON CO. INC. (m)—C-99  
SIGMA ELECTRONICS INC. (m)—C-100  
TELE-MEASUREMENTS INC. (d)—C-103  
VIDEO ACCESSORY CORP. (m)—C-106

**0770-7460**  
—sync generators-countdown

BSM SYSTEMS INC. (m & d)—C-73  
ELECTOR LTD. (d)—C-80  
QSI SYSTEMS INC. (m)—C-97  
SIGMA ELECTRONICS INC. (m)—C-100

**0770-7480**  
—sync generators-black burst

BCS (d & r)—C-72  
BSM SYSTEMS INC. (m & d)—C-73  
ELECTOR LTD. (d)—C-80  
GENERAL TELEVISION NETWORK (d &  
r)—C-83  
THE GRASS VALLEY GROUP (m)—C-83  
INTERNATIONAL NUCLEAR CORP. (m)—C-86  
LEITCH VIDEO OF AMERICA INC. (m)—C-89  
LENCO INC. (Electronics Div.) (m)—C-89  
PHILIPS TEST & MEASURING INSTRUMENTS  
(m)—C-95  
SHINTRON CO. INC. (m)—C-99  
SIGMA ELECTRONICS INC. (m)—C-100  
VIDEO ACCESSORY CORP. (m)—C-106  
VIDEOTEK INC. (m)—C-108

**0770-7500**  
—sync generators-color bar

BCS (d & r)—C-72  
BSM SYSTEMS INC. (m & d)—C-73  
COLORADO VIDEO INC. (m)—C-77  
ELECTOR LTD. (d)—C-80  
GENERAL TELEVISION NETWORK (d &  
r)—C-83  
THE GRASS VALLEY GROUP (m)—C-83  
LEITCH VIDEO OF AMERICA INC. (m)—C-89  
OMICRON VIDEO (m)—C-94  
PHILIPS TEST & MEASURING INSTRUMENTS  
(m)—C-95  
QSI SYSTEMS INC. (m)—C-97  
SIGMA ELECTRONICS INC. (m)—C-100  
VIDEO ACCESSORY CORP. (m)—C-106  
VIDEOTEK INC. (m)—C-108

**0770-7520**  
—sync generators-multiburst

BSM SYSTEMS INC. (m & d)—C-73  
GENERAL TELEVISION NETWORK (d &  
r)—C-83  
LEITCH VIDEO OF AMERICA INC. (m)—C-89  
LENCO INC. (Electronics Div.) (m)—C-89  
PHILIPS TEST & MEASURING INSTRUMENTS  
(m)—C-95  
SIGMA ELECTRONICS INC. (m)—C-100  
VIDEO ACCESSORY CORP. (m)—C-106

**0770-7540**  
—sync generators-safe title area

ASACA/SHIBASOKU CORP. OF AMERICA  
(m)—C-70  
BROADCAST VIDEO SYSTEMS LTD. (m)—C-73  
GENERAL TELEVISION NETWORK (d &  
r)—C-83  
LEITCH VIDEO OF AMERICA INC. (m)—C-89  
LENCO INC. (Electronics Div.) (m)—C-89  
SIGMA ELECTRONICS INC. (m)—C-100

**0770-7560**  
—sync generators-source identification

BROADCAST VIDEO SYSTEMS LTD. (m)—C-73  
BSM SYSTEMS INC. (m & d)—C-73  
GENERAL TELEVISION NETWORK (d &  
r)—C-83  
THE GRASS VALLEY GROUP (m)—C-83  
LEITCH VIDEO OF AMERICA INC. (m)—C-89  
QSI SYSTEMS INC. (m)—C-97  
SIGMA ELECTRONICS INC. (m)—C-100  
VIDEO ACCESSORY CORP. (m)—C-106

**0770-7580**  
—sync generators-staircase ramp

LEITCH VIDEO OF AMERICA INC. (m)—C-89  
LENCO INC. (Electronics Div.) (m)—C-89  
SIGMA ELECTRONICS INC. (m)—C-100  
VIDEO ACCESSORY CORP. (m)—C-106

**0770-7600**  
—sync generators-sync

BSM SYSTEMS INC. (m & d)—C-73  
CROSSPOINT LATCH CORP. (m)—C-78  
THE GRASS VALLEY GROUP (m)—C-83  
LEITCH VIDEO OF AMERICA INC. (m)—C-89  
LENCO INC. (Electronics Div.) (m)—C-89  
OMICRON VIDEO (m)—C-94  
SIGMA ELECTRONICS INC. (m)—C-100  
VIDEO ACCESSORY CORP. (m)—C-106  
VIDEOTEK INC. (m)—C-108

## STUDIO EQUIPMENT & SUPPLIES—0700

### 0770-7640

#### —video delay lines

ALLEN AVIONICS INC. (m)—C-68  
BCS (d & r)—C-72  
BROADCAST VIDEO SYSTEMS LTD. (m)—C-73  
LEITCH VIDEO OF AMERICA INC. (m)—C-89  
TELEVISION EQUIPMENT ASSOCIATES INC. (m)—C-103

### 0770-7680

#### —video filters

ALLEN AVIONICS INC. (m)—C-68  
BROADCAST VIDEO SYSTEMS LTD. (m)—C-73  
TELEVISION EQUIPMENT ASSOCIATES INC. (m)—C-103  
TIFFIN MANUFACTURING CORP. (m)—C-104  
VIDEO ACCESSORY CORP. (m)—C-106

### 0770-7690

#### Video Business Automation Hardware

ADAMS-RUSSELL ELECTRONICS CO. INC. (Arvis Div.) (m)—C-67  
LAKART CORP. (m)—C-88  
VITAL INDUSTRIES INC. (m)—C-108

### 0770-7700

#### Videocassette-Based Automation Systems

ADAMS-RUSSELL ELECTRONICS CO. INC. (Arvis Div.) (m)—C-67  
ALAMAR ELECTRONICS USA INC. (m)—C-67  
AMPEX CORP. (m)—C-69  
ARTEL SERVICE CORP. (m & d & r)—C-70  
THE CAMERA MART INC. (d)—C-74  
DWIGHT CAVENDISH CO. (m)—C-75  
CHANNELMATIC INC. (m)—C-76  
dB COMMUNICATIONS INC. (d)—C-78  
DEK INC. (d)—C-78  
VICTOR DUNCAN INC. (d)—C-79  
LAKART CORP. (m)—C-88  
LINES VIDEO SYSTEMS (d)—C-89

MERLIN ENGINEERING WORKS INC. (m)—C-91

MIDWEST COMMUNICATIONS CORP. (d)—C-92

PANASONIC BROADCAST SYSTEMS CO. (m)—C-95

PORTAC INC. (m)—C-96

SONY COMMUNICATIONS PRODUCTS CO. (m)—C-100

TELE-ENGINEERING CORP. (m)—C-103

UNITED AD LABEL CO. INC. (m)—C-106  
VIDEOMEDIA (m)—C-108

### 0770-7710

**Videotape & Accessories** (see VTRs, VCRs & Recorders, Videotape in this category)

### 0770-7720

#### Weather Equipment

ALDEN ELECTRONICS INC. (m)—C-68  
dB COMMUNICATIONS INC. (d)—C-78  
VICTOR DUNCAN INC. (d)—C-79  
TEXAS ELECTRONICS INC. (m)—C-104  
TORPEY CONTROLS (m)—C-104

### 0770-7740

#### —facsimile chart recorders

ALDEN ELECTRONICS INC. (m)—C-68

### 0770-7760

#### —facsimile chart recorders-marine radiotele- simile

ALDEN ELECTRONICS INC. (m)—C-68  
LAKE SYSTEMS CORP. (d)—C-88

### 0770-7780

#### —facsimile chart scanners

ALDEN ELECTRONICS INC. (m)—C-68

### 0770-7800

#### —facsimile chart scanners-analog

ALDEN ELECTRONICS INC. (m)—C-68  
BURLINGTON AUDIO/VIDEO TAPES INC. (d)—C-74

### 0770-7820

#### —facsimile chart scanners-digital

ALDEN ELECTRONICS INC. (m)—C-68  
BURLINGTON AUDIO/VIDEO TAPES INC. (d)—C-74

### 0770-7840

#### —remote radar recorders

ALDEN ELECTRONICS INC. (m)—C-68

### 0770-7860

#### —satellite receiving systems

ALDEN ELECTRONICS INC. (m)—C-68  
ANDREW CORP. (m)—C-69  
COMTECH ANTENNA DIV. (m)—C-77  
IEC CO. (m & d & r)—C-85

### 0770-7880

#### —satellite colorizer systems

ALDEN ELECTRONICS INC. (m)—C-68

### 0770-7900

#### Weather Graphic Systems

ADVANCED DESIGNS CORP. (m)—C-67  
ALDEN ELECTRONICS INC. (m)—C-68  
AURORA SYSTEMS (m)—C-71  
THE GRASS VALLEY GROUP (m)—C-83

INTERAND CORP. (m)—C-86

KAVOURAS INC. (m & d & r)—C-87

LINES VIDEO SYSTEMS (d)—C-89

THOMSON-CSF BROADCAST INC. (m)—C-104

VIDEO DATA SYSTEMS (m)—C-108

### 0770-7920

#### Weather Instruments

ADVANCED DESIGNS CORP. (m)—C-67  
dB COMMUNICATIONS INC. (d)—C-78  
DEK INC. (d)—C-78  
TEXAS ELECTRONICS INC. (m)—C-104  
TORPEY CONTROLS (m)—C-104

### 0770-7940

#### Weather Radar Systems

ADVANCED DESIGNS CORP. (m)—C-67  
ALDEN ELECTRONICS INC. (m)—C-68  
KAVOURAS INC. (m & d & r)—C-87  
TECHNOLOGY SERVICE CORP. (m)—C-102

### 0770-7960

#### Weather Receivers

ADVANCED DESIGNS CORP. (m)—C-67  
ALDEN ELECTRONICS INC. (m)—C-68

### 0770-7980

#### Wire

ADAPT COMMUNICATION SUPPLY CO. INC. (d)—C-67  
ALLIED ELECTRONICS (a div. of Digitech Inc.) (d)—C-68  
BELDEN ELECTRONIC WIRE & CABLE (m)—C-72  
CANARE CABLE INC. (m & d)—C-75  
CHESTER CABLE (m)—C-76  
THE DROP SHOP LTD. (d)—C-79  
G. C. ELECTRONICS CO. (m)—C-82  
VAUGHN COMMUNICATIONS GROUP (d & r)—C-106  
WIREWORKS CORP. (m)—C-110

# 0800-TEST & MEASUREMENT EQUIPMENT & SUPPLIES

## 0800-0020

### Acoustic Analyzers

AMBER ELECTRO DESIGN INC. (m)—C-68  
ANRITSU AMERICA, INC. (m)—C-71  
BRUEL & KJAER INSTRUMENTS INC. (m & d & r)—C-73  
GENRAD INC. (m)—C-83  
KAY ELEMETRICS CORP. (m)—C-87  
QUALITY VIDEO SUPPLY CORP. (d)—C-87

## 0800-0040

### Audio System Analyzers

AMEER ELECTRO DESIGN INC. (m)—C-68  
ANRITSU AMERICA, INC. (m)—C-70  
ASACA/SHIBASOKU CORP. OF AMERICA (m)—C-70  
AUDIO PRECISION INC. (m)—C-71  
BALD MOUNTAIN LAB (m)—C-72  
BRUEL & KJAER INSTRUMENTS INC. (m & d & r)—C-73  
COMWEST (d)—C-77  
CROWN INTERNATIONAL INC. (m)—C-78  
DOFROUGH ELECTRONICS (m)—C-79  
JENSEN TOOLS INC. (d)—C-86  
QUALITY VIDEO SUPPLY CORP. (d)—C-97  
RTS SYSTEMS INC. (m)—C-98  
SOUND TECHNOLOGY INC. (m)—C-100  
SYMETRIX INC. (m)—C-102

## 0800-0060

### Attenuators

ADAPT COMMUNICATION SUPPLY CO. INC. (c)—C-67  
AIRTRON (div. of Litton Systems Inc.) (m)—C-67  
ALFORD MANUFACTURING CO. (m)—C-68  
ANRITSU AMERICA, INC. (m)—C-70  
ASACA/SHIBASOKU CORP. OF AMERICA (m)—C-70  
ATLAS/SOUNDOLIER (m)—C-71  
AVA ELECTRONICS CORP. (m)—C-71  
BIRD ELECTRONIC CORP. (m & d)—C-72  
CABLE TV SUPPLY CO. INC. (d)—C-74  
COAXIAL DYNAMICS INC. (m)—C-76  
EM ELECTRONICS INC. (d)—C-81  
KAY ELEMETRICS CORP. (m)—C-87  
KDI ELECTRONICS (m)—C-87  
LRC/VITEK (m)—C-90  
NARDA MICROWAVE CORP. (m)—C-93  
T. R. PITTS CO. (d)—C-96  
QUALITY VIDEO SUPPLY CORP. (d)—C-97  
RMS ELECTRONICS INC./CATV DIVISION (m)—C-98  
ROHDE & SCHWARZ POLARAD INC. (m)—C-98  
SATELLITE SIGNALS INC. (d)—C-99  
SPECTRUM MEGA HERTZ (d)—C-101  
TEXSCAN CORPORATION (m)—C-104  
VIEWSONICS INC. (m)—C-108  
WAVETEK RF PRODUCTS INC. (m)—C-108

## 0800-0080

### —audio

ASACA/SHIBASOKU CORP. OF AMERICA (m)—C-70  
ATLAS/SOUNDOLIER (m)—C-71  
BURLINGTON AUDIO/VIDEO TAPES INC. (d)—C-74  
KAY ELEMETRICS CORP. (m)—C-87

## 0800-0100

### —fixed

BIRD ELECTRONIC CORP. (m & d)—C-72  
COAXIAL DYNAMICS INC. (m)—C-76  
EATON CORP. (m)—C-80  
GILBERT ENGINEERING CO. INC. (m)—C-83  
KAY ELEMETRICS CORP. (m)—C-87  
MICROLAB/FXR (m)—C-91  
T. R. PITTS CO. (d)—C-96  
RMS ELECTRONICS INC./CATV DIVISION (m)—C-98  
TEXSCAN CORPORATION (m)—C-104  
WIDE BAND ENGINEERING CO. (m)—C-110

## 0800-0120

### —impedance matching

ALFORD MANUFACTURING CO. (m)—C-68  
ATLAS/SOUNDOLIER (m)—C-71  
AVA ELECTRONICS CORP. (m)—C-71  
TEXSCAN CORPORATION (m)—C-104  
VIEWSONICS INC. (m)—C-108  
WAVETEK RF PRODUCTS INC. (m)—C-108  
WIDE BAND ENGINEERING CO. (m)—C-110

## 0800-0140

### —microwave

AIRTRON (div. of Litton Systems Inc.) (m)—C-67  
ANRITSU AMERICA, INC. (m)—C-70  
BIRD ELECTRONIC CORP. (m & d)—C-72  
COAXIAL DYNAMICS INC. (m)—C-76  
EATON CORP. (m)—C-80  
GILBERT ENGINEERING CO. INC. (m)—C-83  
KAY ELEMETRICS CORP. (m)—C-87  
MICROLAB/FXR (m)—C-91  
NARDA MICROWAVE CORP. (m)—C-93  
TEXSCAN CORPORATION (m)—C-104

## 0800-0160

### —radio frequency (RF)

ANRITSU AMERICA, INC. (m)—C-70  
AVA ELECTRONICS CORP. (m)—C-71  
BIRD ELECTRONIC CORP. (m & d)—C-72  
BRADPTS (r)—C-73  
COAXIAL DYNAMICS INC. (m)—C-76  
EATON CORP. (m)—C-80  
GILBERT ENGINEERING CO. INC. (m)—C-83  
KAY ELEMETRICS CORP. (m)—C-87  
NARDA MICROWAVE CORP. (m)—C-93  
RMT ENGINEERING INC. (d)—C-98  
TEXSCAN CORPORATION (m)—C-104  
VIEWSONICS INC. (m)—C-108  
WAVETEK RF PRODUCTS INC. (m)—C-108

## 0800-0180

### —video

ANRITSU AMERICA, INC. (m)—C-70  
BURLINGTON AUDIO/VIDEO TAPES INC. (d)—C-74

## 0800-0200

### Audio Test Equipment

ALLIED ELECTRONICS (a div. of Digttech Inc.) (d)—C-68  
AMBER ELECTRO DESIGN INC. (m)—C-68  
AUDIO PRECISION INC. (m)—C-71  
BALD MOUNTAIN LAB (m)—C-72  
BCS (d & r)—C-72

BOONTON ELECTRONICS CORP. (m)—C-73  
BRUEL & KJAER INSTRUMENTS INC. (m & d & r)—C-73  
COMPREHENSIVE VIDEO SUPPLY CORP. (d)—C-77  
COMWEST (d)—C-77  
HARRIS CORP. (Broadcast Division) (d)—C-84  
JENSEN TOOLS INC. (d)—C-86  
LANDY ASSOCIATES INC. (d)—C-88  
LEADER INSTRUMENTS CORP. (m)—C-89  
MIDWEST COMMUNICATIONS CORP. (d)—C-92  
PEIRCE-PHELPS INC. (d)—C-95  
POTOMAC INSTRUMENTS INC. (m)—C-96  
QUALITY VIDEO SUPPLY CORP. (d)—C-97  
RADIO RESOURCES INC. (d)—C-97  
ROHDE & SCHWARZ POLARAD INC. (m)—C-98  
RTS SYSTEMS INC. (m)—C-98  
SENCORE INC. (m & d)—C-99  
SENNHEISER ELECTRONIC CORP. (m)—C-99  
SESCOM INC. (m)—C-99  
SOUND TECHNOLOGY INC. (m)—C-100  
STEINBERG ELECTRONICS INC. (d)—C-101  
TELECOMMUNICATIONS PRODUCTS CORP. (m)—C-102

## 0800-0220

### —harmonic distortion meters

AMBER ELECTRO DESIGN INC. (m)—C-68  
ASACA/SHIBASOKU CORP. OF AMERICA (m)—C-70  
AUDIO PRECISION INC. (m)—C-71  
BOONTON ELECTRONICS CORP. (m)—C-73  
BRUEL & KJAER INSTRUMENTS INC. (m & d & r)—C-73  
LEADER INSTRUMENTS CORP. (m)—C-89  
POTOMAC INSTRUMENTS INC. (m)—C-96  
SESCOM INC. (m)—C-99  
SOUND TECHNOLOGY INC. (m)—C-100

## 0800-0240

### —IM meters

AMBER ELECTRO DESIGN INC. (m)—C-68  
ANRITSU AMERICA, INC. (m)—C-70  
AUDIO PRECISION INC. (m)—C-71  
BRADPTS (r)—C-73  
BRUEL & KJAER INSTRUMENTS INC. (m & d & r)—C-73  
POTOMAC INSTRUMENTS INC. (m)—C-96  
SOUND TECHNOLOGY INC. (m)—C-100  
TECHNI-TOOL INC. (d)—C-102

## 0800-0260

### —real time analyzers

AUDIO PRECISION INC. (m)—C-71  
BRUEL & KJAER INSTRUMENTS INC. (m & d & r)—C-73  
BSW (d)—C-74  
CROWN INTERNATIONAL INC. (m)—C-78  
KAY ELEMETRICS CORP. (m)—C-87

## 0800-0280

### —sideband analyzers

KAHN COMMUNICATIONS INC. (m)—C-87

## 0800-0300

### —signal generators

AUDIO PRECISION INC. (m)—C-71  
AVCOM OF VIRGINIA INC. (m)—C-71

BALD MOUNTAIN LAB (m)—C-72  
BOONTON ELECTRONICS CORP. (m)—C-73  
BRADPTS (r)—C-73  
BRUEL & KJAER INSTRUMENTS INC. (m & d & r)—C-73  
DELTA ELECTRONICS INC. (m)—C-78  
HEWLETT-PACKARD CO. (m)—C-84  
KAY ELEMETRICS CORP. (m)—C-87  
LEADER INSTRUMENTS CORP. (m)—C-89  
LEITCH VIDEO OF AMERICA INC. (m)—C-89  
POTOMAC INSTRUMENTS INC. (m)—C-96  
ROHDE & SCHWARZ POLARAD INC. (m)—C-98  
RTS SYSTEMS INC. (m)—C-98  
SENCORE INC. (m & d)—C-99  
SYMETRIX INC. (m)—C-102  
TEXSCAN CORPORATION (m)—C-104

## 0800-0320

### —spectrum analyzers

AMBER ELECTRO DESIGN INC. (m)—C-68  
ANRITSU AMERICA, INC. (m)—C-70  
AUDIO PRECISION INC. (m)—C-71  
AVCOM OF VIRGINIA INC. (m)—C-71  
BRADPTS (r)—C-73  
BRUEL & KJAER INSTRUMENTS INC. (m & d & r)—C-73  
CROWN INTERNATIONAL INC. (m)—C-78  
EM ELECTRONICS INC. (d)—C-81  
EVENTIDE INC. (m)—C-81  
HEWLETT-PACKARD CO. (m)—C-84  
KAY ELEMETRICS CORP. (m)—C-87  
ROHDE & SCHWARZ POLARAD INC. (m)—C-98  
TEXSCAN CORPORATION (m)—C-104

## 0800-0340

### —wow & flutter meters

ASACA/SHIBASOKU CORP. OF AMERICA (m)—C-70  
AUDIO PRECISION INC. (m)—C-71  
BRUEL & KJAER INSTRUMENTS INC. (m & d & r)—C-73  
LEADER INSTRUMENTS CORP. (m)—C-89  
POTOMAC INSTRUMENTS INC. (m)—C-96  
SOUND TECHNOLOGY INC. (m)—C-100

## 0800-0360

### Burst Phase Meter

BRUEL & KJAER INSTRUMENTS INC. (m & d & r)—C-73  
HOWE TECHNOLOGIES CORP. (m)—C-85  
LEITCH VIDEO OF AMERICA INC. (m)—C-89  
LENCO INC. (Electronics Div.) (m)—C-89  
QUALITY VIDEO SUPPLY CORP. (d)—C-97

## 0800-0380

### Cable Test Equipment

ADAPT COMMUNICATION SUPPLY CO. INC. (d)—C-67  
ALFORD MANUFACTURING CO. (m)—C-68  
ANTENNA TECHNOLOGY CORP. (m)—C-70  
BIW CABLE SYSTEMS INC. (m)—C-72  
BRADPTS (m & d & r)—C-73  
CABLE SERVICES CO. INC. (d)—C-74  
CABLE TV SUPPLY CO. INC. (d)—C-74  
CATV SERVICES INC. (d & r)—C-75  
COMPREHENSIVE VIDEO SUPPLY CORP. (d)—C-77  
dB COMMUNICATIONS INC. (d)—C-78

# TEST & MEASUREMENT EQUIPMENT & SUPPLIES—0800

DEK INC. (d)—C-78  
THE DROP SHOP LTD. (d)—C-79  
EM ELECTRONICS INC. (d)—C-81  
JENSEN TOOLS INC. (d)—C-86  
KES INC. (d)—C-87  
KES INC. (d)—C-87  
LEADER INSTRUMENTS CORP. (m)—C-89  
LEMCO TOOL CORP. (m)—C-89  
MIDWEST CATV (m)—C-92  
QUALITY VIDEO SUPPLY CORP. (d)—C-97  
SANCHEZ COMMUNICATIONS (d)—C-99  
SATELLITE SIGNALS INC. (d)—C-99  
SPECTRUM MEGA HERTZ (d)—C-101  
TEKTRONIX INC. (m)—C-102  
VAUGHN COMMUNICATIONS GROUP (d & r)—C-106  
VIEWSONICS INC. (m)—C-108  
WAVETEK RF PRODUCTS INC. (m)—C-108

## 0800-0400

### —automatic sweep systems

AVANTEK INC. (Telecommunications Div.) (m & r)—C-71  
BRADPTS (m & d & r)—C-73  
dB COMMUNICATIONS INC. (d)—C-78  
DEK INC. (d)—C-78  
MIDWEST CATV (d)—C-92  
TEXSCAN CORPORATION (m)—C-104  
WAVETEK RF PRODUCTS INC. (m)—C-108

## 0800-0420

### —cable analyzers

BIW CABLE SYSTEMS INC. (m)—C-72  
dB COMMUNICATIONS INC. (d)—C-78  
DEK INC. (d)—C-78  
JENSEN TOOLS INC. (d)—C-86  
MIDWEST CATV (m)—C-92  
SENCORE INC. (m & d)—C-99  
TEXSCAN CORPORATION (m)—C-104  
VIEWSONICS INC. (m)—C-108  
WAVETEK RF PRODUCTS INC. (m)—C-108

## 0800-0440

### —calibrators

JENSEN TOOLS INC. (d)—C-86  
MIDWEST CATV (d)—C-92  
SADELCO INC. (m)—C-98  
TECHNI-TOOL INC. (d)—C-102  
WAVETEK RF PRODUCTS INC. (m)—C-108

## 0800-0460

### —digital radar test sets

BIDDLE INSTRUMENTS (m)—C-72  
TONER CABLE EQUIPMENT INC. (d)—C-104

## 0800-0480

### —field intensity meters

AVANTEK INC. (Telecommunications Div.) (m & r)—C-71  
BIRD ELECTRONIC CORP. (m & d)—C-72  
BRADPTS (r)—C-73  
dB COMMUNICATIONS INC. (d)—C-78  
DEK INC. (d)—C-78  
MIDWEST CATV (d)—C-92  
NARDA MICROWAVE CORP. (m)—C-93  
POTOMAC INSTRUMENTS INC. (m)—C-96  
QUALITY RF SERVICES INC. (d)—C-97  
SADELCO INC. (m)—C-98  
TEXSCAN CORPORATION (m)—C-104  
TONER CABLE EQUIPMENT INC. (d)—C-104  
WAVETEK RF PRODUCTS INC. (m)—C-108

## 0800-0500

### —ground resistance testers

BIDDLE INSTRUMENTS (m)—C-72  
TONER CABLE EQUIPMENT INC. (d)—C-104  
VIEWSONICS INC. (m)—C-108

## 0800-0520

### —insulation testers

BIDDLE INSTRUMENTS (m)—C-72  
SIMPSON ELECTRIC CO. (m)—C-100  
TONER CABLE EQUIPMENT INC. (d)—C-104  
VIEWSONICS INC. (m)—C-108

## 0800-0540

### —return link transmitters

HALLIKAINEN & FRIENDS INC. (d)—C-84

## 0800-0560

### —RF leakage detection equipment

ANRITSU AMERICA, INC. (m)—C-70  
BRADPTS (m & d & r)—C-73  
JERRY CONN ASSOCIATES INC. (d)—C-77  
dB COMMUNICATIONS INC. (m)—C-78  
DEK INC. (m)—C-78  
HOLADAY INDUSTRIES INC. (m)—C-85  
LRC/VITEK (m)—C-90  
MIDWEST CATV (d)—C-92  
NARDA MICROWAVE CORP. (m)—C-93  
SPECTRUM MEGA HERTZ (d)—C-101  
TEXSCAN CORPORATION (m)—C-104  
VIEWSONICS INC. (m)—C-108

## 0800-0580

### —signal level meters

ANRITSU AMERICA, INC. (m)—C-70  
BRADPTS (r)—C-73  
JERRY CONN ASSOCIATES INC. (d)—C-77  
dB COMMUNICATIONS INC. (m)—C-78  
DEK INC. (m)—C-78  
LEADER INSTRUMENTS CORP. (m)—C-89  
MIDWEST CATV (d)—C-92  
SADELCO INC. (m)—C-98  
SANCHEZ COMMUNICATIONS (d)—C-99  
SENCORE INC. (m & d)—C-99  
TEXSCAN CORPORATION (m)—C-104  
VIEWSONICS INC. (m)—C-108

## 0800-0620

### Calibration Equipment (see also Cable Test Equipment)

BRADPTS (m & d & r)—C-73  
COMPREHENSIVE VIDEO SUPPLY CORP. (d)—C-77  
JERRY CONN ASSOCIATES INC. (d)—C-77  
GENRAD INC. (m)—C-83  
HARRIS CORP. (Broadcast Division) (d)—C-84  
JENSEN TOOLS INC. (d)—C-86  
LEADER INSTRUMENTS CORP. (m)—C-89  
MIDWEST CATV (d)—C-92  
NARDA MICROWAVE CORP. (m)—C-93  
PORTA-PATTERN INC. (m)—C-96  
QUALITY VIDEO SUPPLY CORP. (d)—C-97  
TRACOR INC. (Industrial Instruments Div.) (m)—C-105

## 0800-0640

### Clocks, Timing

BSW (d)—C-74  
CHRONO-LOG CORP. (m)—C-76  
ESE (m)—C-81  
EVERTS MICROSYSTEMS (m)—C-81  
KINEMATICS/TRUETIME (m)—C-87  
LANDY ASSOCIATES INC. (d)—C-88  
LEITCH VIDEO OF AMERICA INC. (m)—C-89  
QUALITY VIDEO SUPPLY CORP. (d)—C-97  
RADIO RESOURCES INC. (d)—C-97  
TORPEY CONTROLS (m)—C-104

## 0800-0660

### —digital

BROADCAST VIDEO SYSTEMS LTD. (d)—C-73  
CHRONO-LOG CORP. (m)—C-76

## ESE (m)—C-81

EVERTS MICROSYSTEMS (m)—C-81  
KINEMATICS/TRUETIME (m)—C-87  
LEITCH VIDEO OF AMERICA INC. (m)—C-89  
TORPEY CONTROLS (m)—C-104

## 0800-0680

### —master, slave clocks

CHRONO-LOG CORP. (m)—C-76  
ESE (m)—C-81  
EVERTS MICROSYSTEMS (m)—C-81  
KINEMATICS/TRUETIME (m)—C-87  
LEITCH VIDEO OF AMERICA INC. (m)—C-89  
TORPEY CONTROLS (m)—C-104

## 0800-0700

### —time distribution

ESE (m)—C-81  
KINEMATICS/TRUETIME (m)—C-87  
LEITCH VIDEO OF AMERICA INC. (m)—C-89  
TORPEY CONTROLS (m)—C-104

## 0800-0720

### —timers

ESE (m)—C-81  
EVERTS MICROSYSTEMS (m)—C-81  
LOGITEK (m)—C-89  
TELEVISION EQUIPMENT ASSOCIATES INC. (m)—C-103  
TORPEY CONTROLS (m)—C-104

## 0800-0740

### Color Analyzers

ASACA/SHIBASOKU CORP. OF AMERICA (m)—C-70  
JENSEN TOOLS INC. (d)—C-86  
PHILIPS TEST & MEASURING INSTRUMENTS (m)—C-95  
QUALITY VIDEO SUPPLY CORP. (d)—C-97

## 0800-0760

### Connectors

ADAPT COMMUNICATION SUPPLY CO. INC. (d)—C-87  
A/A ELECTRONICS CORP. (m)—C-71  
BIW CABLE SYSTEMS INC. (m)—C-72  
CABLE TV SUPPLY CO. INC. (d)—C-74  
CAM-LOK INC. (m)—C-75  
COLORMAX ELECTRONIC CORP. (d)—C-77  
DECIBEL PRODUCTS INC. (m)—C-78  
G. C. ELECTRONICS CO. (m)—C-82  
GILBERT ENGINEERING CO. INC. (m)—C-83  
ITERA/BELMOOR (m)—C-86  
JENSEN TOOLS INC. (d)—C-86  
KES INC. (d)—C-87  
KLEIN TOOLS INC. (m)—C-87  
LEMO USA INC. (m & d)—C-89  
LRC/VITEK (m)—C-90  
MICRO-SAT S/E INC. (d)—C-91  
PYRAMID INDUSTRIES INC. (m)—C-96  
QUALITY VIDEO SUPPLY CORP. (d)—C-97  
SPECTRUM MEGA HERTZ (d)—C-101  
TRIMM INC. (m)—C-105  
TROMPETER ELECTRONICS INC. (m)—C-105  
VIEWSONICS INC. (m)—C-108

## 0800-0780

### Converter Test Equipment

ANRITSU AMERICA, INC. (m)—C-70  
BRADPTS (m & d & r)—C-73  
CABLE TECHNOLOGIES INTERNATIONAL INC. (d)—C-74  
INTRATELLER ELECTRONICS (d & r)—C-86  
JENSEN TOOLS INC. (d)—C-86

TEMTRON ELECTRONICS (d)—C-103  
VIEWSONICS INC. (m)—C-108  
WAVETEK RF PRODUCTS INC. (m)—C-108

## 0800-0800

### dB Meters

AMBER ELECTRO DESIGN INC. (m)—C-88  
AUDIO PRECISION INC. (m)—C-71  
BALD MOUNTAIN LAB (m)—C-72  
BRADPTS (r)—C-73  
BRUEL & KJAER INSTRUMENTS INC. (m & d & r)—C-73  
dB COMMUNICATIONS INC. (m)—C-78  
DEK INC. (m)—C-78  
DORROUGH ELECTRONICS (m)—C-79  
EM ELECTRONICS INC. (d)—C-81  
LEADER INSTRUMENTS CORP. (m)—C-89  
QUALITY VIDEO SUPPLY CORP. (d)—C-97  
SATELLITE SIGNALS INC. (d)—C-99  
SENCORE INC. (m & d)—C-99  
SIMPSON ELECTRIC CO. (m)—C-100  
SOUND TECHNOLOGY INC. (m)—C-100  
SPECTRUM MEGA HERTZ (d)—C-101  
VIEWSONICS INC. (m)—C-108

## 0800-0820

### Delay Measuring Sets

ANRITSU AMERICA, INC. (m)—C-70  
ASACA/SHIBASOKU CORP. OF AMERICA (m)—C-70  
BRADPTS (r)—C-73  
TELEMET (Div. of Geotel Inc.) (m)—C-103  
TELEVISION EQUIPMENT ASSOCIATES INC. (m)—C-103  
VIDEO ASSOCIATES LABS INC. (m)—C-108

## 0800-0840

### Delayed Sweep Scopes

ANRITSU AMERICA, INC. (m)—C-70  
BRADPTS (r)—C-73  
LEADER INSTRUMENTS CORP. (m)—C-89  
QUALITY VIDEO SUPPLY CORP. (d)—C-97  
VIDEO ASSOCIATES LABS INC. (m)—C-108

## 0800-0860

### Demod Testers

ANRITSU AMERICA, INC. (m)—C-70  
PHILIPS TEST & MEASURING INSTRUMENTS (m)—C-95  
TELEMET (Div. of Geotel Inc.) (m)—C-103

## 0800-0880

### Detectors

COAXIAL DYNAMICS INC. (m)—C-76  
JENSEN TOOLS INC. (d)—C-86  
LEADER INSTRUMENTS CORP. (m)—C-89  
METROTECH CORP. (m)—C-91  
MIDWEST CATV (d)—C-92  
NARDA MICROWAVE CORP. (m)—C-93  
SHIVELY LABORATORIES INC. (m)—C-99  
TEXSCAN CORPORATION (m)—C-104  
VIDEO ACCESSORY CORP. (m)—C-106  
WAVETEK RF PRODUCTS INC. (m)—C-108  
WIDE BAND ENGINEERING CO. (m)—C-110

## 0800-0900

### —microwave

AIRTRON (div. of Litton Systems Inc.) (m)—C-67  
COAXIAL DYNAMICS INC. (m)—C-76  
MICRO-NOW INSTRUMENT CO. INC. (m)—C-91  
MICROLAB/FXR (m)—C-91

NARDA MICROWAVE CORP. (m)—C-93  
 SIMPSON ELECTRIC CO. (m)—C-100  
 VIDEO ASSOCIATES LABS INC. (m)—C-108

**0800-0940**

**—RF detectors**

COAXIAL DYNAMICS INC. (m)—C-76  
 LEADER INSTRUMENTS CORP. (m)—C-89  
 SHIVELY LABORATORIES INC. (m)—C-99  
 TEXSCAN CORPORATION (m)—C-104  
 VIEWSONICS INC. (m)—C-108  
 WAVETEK RF PRODUCTS INC. (m)—C-108  
 WIDE BAND ENGINEERING CO. (m)—C-110

**0800-0960**

**—video presence**

VIDEO ACCESSORY CORP. (m)—C-106

**0800-0980**

**Differential Phase/Gain Sets**

ANRITSU AMERICA, INC. (m)—C-70  
 ASACA/SHIBASOKU CORP. OF AMERICA (m)—C-70  
 HAFRIS CORP. (Broadcast Division) (d)—C-84  
 TELEMET (Div. of Geotel Inc.) (m)—C-103  
 TELEVISION EQUIPMENT ASSOCIATES INC. (m)—C-103

**0800-1000**

**Digital Video Analyzers**

ANRITSU AMERICA, INC. (m)—C-70  
 BRADPTS (r)—C-73  
 BROADCAST VIDEO SYSTEMS LTD. (d)—C-73  
 JENSEN TOOLS INC. (d)—C-86  
 THOMSON-CSF BROADCAST INC. (m)—C-104

**0800-1020**

**Field Strength Meters**

ADAPT COMMUNICATION SUPPLY CO. INC. (d)—C-67  
 ANRITSU AMERICA, INC. (m)—C-70  
 BETA TECH COMMUNICATIONS INC. (r)—C-72  
 BIRD ELECTRONIC CORP. (m & d)—C-72  
 BLONDER-TONGUE LABORATORIES INC. (m)—C-73  
 BRADPTS (r)—C-73  
 CABLE SERVICES CO. INC. (d)—C-74  
 CABLE TV SUPPLY CO. INC. (d)—C-74  
 CHANNEL MASTER (m)—C-76  
 COAXIAL DYNAMICS INC. (m)—C-76  
 COMWEST (d)—C-77  
 JERRY CONN ASSOCIATES INC. (d)—C-77  
 THE DROP SHOP LTD. (d)—C-79  
 EM ELECTRONICS INC. (d)—C-81  
 HARRIS CORP. (Broadcast Division) (d)—C-84  
 HOLLADAY INDUSTRIES INC. (m)—C-85  
 KES INC. (d)—C-87  
 LEADER INSTRUMENTS CORP. (m)—C-89  
 POTOMAC INSTRUMENTS INC. (m)—C-96  
 QUALITY RF SERVICES INC. (d)—C-97  
 ROHDE & SCHWARZ POLARAD INC. (m)—C-98  
 SADELCO INC. (m)—C-98  
 SANCHEZ COMMUNICATIONS (d)—C-99  
 SATELLITE SIGNALS INC. (d)—C-99  
 SENCORE INC. (m & d)—C-99  
 SPECTRUM MEGA HERTZ (d)—C-101  
 TEXSCAN CORPORATION (m)—C-104  
 TONER CABLE EQUIPMENT INC. (d)—C-104  
 WAVETEK RF PRODUCTS INC. (m)—C-108

**0800-1040**

**—am/fm**

FM SYSTEMS INC. (m & d)—C-82  
 POTOMAC INSTRUMENTS INC. (m)—C-96  
 SENCORE INC. (m & d)—C-99  
 TEMTRON ELECTRONICS (d)—C-103

**0800-1060**

**—TV**

BLONDER-TONGUE LABORATORIES INC. (m)—C-73  
 LEADER INSTRUMENTS CORP. (m)—C-89  
 PHILIPS TEST & MEASURING INSTRUMENTS (m)—C-95  
 POTOMAC INSTRUMENTS INC. (m)—C-96  
 SENCORE INC. (m & d)—C-99  
 TEMTRON ELECTRONICS (d)—C-103  
 TEXSCAN CORPORATION (m)—C-104  
 TONER CABLE EQUIPMENT INC. (d)—C-104  
 WAVETEK RF PRODUCTS INC. (m)—C-108

**0800-1080**

**Frequency Counters**

ALLIED ELECTRONICS (a div. of Digitech Inc.) (d)—C-68  
 ANRITSU AMERICA, INC. (m)—C-70  
 AUDIO PRECISION INC. (m)—C-71  
 BRADPTS (r)—C-73  
 CABLE SERVICES CO. INC. (d)—C-74  
 COAXIAL DYNAMICS INC. (m)—C-76  
 JENSEN TOOLS INC. (d)—C-86  
 LANDY ASSOCIATES INC. (d)—C-88  
 LEADER INSTRUMENTS CORP. (m)—C-89  
 MARCONI INSTRUMENTS INC. (m)—C-90  
 QUALITY VIDEO SUPPLY CORP. (d)—C-97  
 SATELLITE SIGNALS INC. (d)—C-99  
 SENCORE INC. (m & d)—C-99  
 SIMPSON ELECTRIC CO. (m)—C-100  
 SPECTRUM MEGA HERTZ (d)—C-101  
 TEKTRONIX INC. (m)—C-102  
 TEXSCAN CORPORATION (m)—C-104  
 TONER CABLE EQUIPMENT INC. (d)—C-104  
 WAVETEK RF PRODUCTS INC. (m)—C-108

**0800-1100**

**Generators**

ALLIED ELECTRONICS (a div. of Digitech Inc.) (d)—C-68  
 AMBER ELECTRO DESIGN INC. (m)—C-68  
 ANRITSU AMERICA, INC. (m)—C-70  
 AUDIO PRECISION INC. (m)—C-71  
 BOONTON ELECTRONICS CORP. (m)—C-73  
 BRUEL & KJAER INSTRUMENTS INC. (m & d & r)—C-73  
 CABLE SERVICES CO. INC. (d)—C-74  
 HARRIS CORP. (Broadcast Division) (d)—C-84  
 HOLZBERG INC. (d)—C-85  
 LANDY ASSOCIATES INC. (d)—C-88  
 LEADER INSTRUMENTS CORP. (m)—C-89  
 LINES VIDEO SYSTEMS (d)—C-89  
 MARCONI INSTRUMENTS INC. (m)—C-90  
 MICRO-SAT S/E INC. (d)—C-91  
 MIOWEST CATV (d)—C-92  
 MIDWEST COMMUNICATIONS CORP. (d)—C-92  
 POTOMAC INSTRUMENTS INC. (m)—C-96  
 QUALITY VIDEO SUPPLY CORP. (d)—C-97  
 ROHDE & SCHWARZ POLARAD INC. (m)—C-98  
 RTS SYSTEMS INC. (m)—C-98  
 SATELLITE SIGNALS INC. (d)—C-99  
 SCIENTIFIC-ATLANTA INC. (m)—C-99  
 SENCORE INC. (m & d)—C-99  
 SIMPSON ELECTRIC CO. (m)—C-100  
 SOUND TECHNOLOGY INC. (m)—C-100  
 STEINBERG ELECTRONICS INC. (d)—C-101  
 TEXSCAN CORPORATION (m)—C-104  
 VIDEO ACCESSORY CORP. (m)—C-106  
 VIDEO ASSOCIATES LABS INC. (m)—C-108  
 WAVETEK RF PRODUCTS INC. (m)—C-108

**0800-1120**

**—audio sine**

ALLIED ELECTRONICS (a div. of Digitech Inc.) (d)—C-68  
 AMBER ELECTRO DESIGN INC. (m)—C-68

AUDIO PRECISION INC. (m)—C-71  
 BALD MOUNTAIN LAB (m)—C-72  
 BOONTON ELECTRONICS CORP. (m)—C-73  
 BRUEL & KJAER INSTRUMENTS INC. (m & d & r)—C-73  
 GENRAD INC. (m)—C-83  
 LEADER INSTRUMENTS CORP. (m)—C-89  
 SENCORE INC. (m & d)—C-99  
 SOUND TECHNOLOGY INC. (m)—C-100

**0800-1140**

**—audio sweep**

AMBER ELECTRO DESIGN INC. (m)—C-68  
 AUDIO PRECISION INC. (m)—C-71  
 BALD MOUNTAIN LAB (m)—C-72  
 BOONTON ELECTRONICS CORP. (m)—C-73  
 LEADER INSTRUMENTS CORP. (m)—C-89  
 SOUND TECHNOLOGY INC. (m)—C-100

**0800-1160**

**—cross pulse**

ASACA/SHIBASOKU CORP. OF AMERICA (m)—C-70  
 LEADER INSTRUMENTS CORP. (m)—C-89  
 MAGNI SYSTEMS INC. (m)—C-90

**0800-1180**

**—dot/bar**

ASACA/SHIBASOKU CORP. OF AMERICA (m)—C-70  
 BCS (d & r)—C-72  
 LEADER INSTRUMENTS CORP. (m)—C-89  
 LEITCH VIDEO OF AMERICA INC. (m)—C-89  
 Lenco INC. (Electronics Div.) (m)—C-89  
 MAGNI SYSTEMS INC. (m)—C-90  
 PHILIPS TEST & MEASURING INSTRUMENTS (m)—C-95  
 SENCORE INC. (m & d)—C-99  
 TELEMET (Div. of Geotel Inc.) (m)—C-103

**0800-1200**

**—function**

ALLIED ELECTRONICS (a div. of Digitech Inc.) (d)—C-68  
 ANRITSU AMERICA, INC. (m)—C-70  
 KAY ELEMETRICS CORP. (m)—C-87  
 LEADER INSTRUMENTS CORP. (m)—C-89  
 MAGNI SYSTEMS INC. (m)—C-90  
 MARCONI INSTRUMENTS INC. (m)—C-90  
 ROHDE & SCHWARZ POLARAD INC. (m)—C-98  
 RTS SYSTEMS INC. (m)—C-98  
 SIMPSON ELECTRIC CO. (m)—C-100  
 TEKTRONIX INC. (m)—C-102  
 WAVETEK RF PRODUCTS INC. (m)—C-108

**0800-1220**

**—marker**

ALLIED ELECTRONICS (a div. of Digitech Inc.) (d)—C-68  
 LEADER INSTRUMENTS CORP. (m)—C-89  
 MAGNI SYSTEMS INC. (m)—C-90  
 PHILIPS TEST & MEASURING INSTRUMENTS (m)—C-95  
 SENCORE INC. (m & d)—C-99

**0800-1240**

**—NTSC signal test**

ALLIED ELECTRONICS (a div. of Digitech Inc.) (d)—C-68  
 ANRITSU AMERICA, INC. (m)—C-70  
 ASACA/SHIBASOKU CORP. OF AMERICA (m)—C-70  
 BCS (d & r)—C-72

LANDY ASSOCIATES INC. (d)—C-88  
 LEADER INSTRUMENTS CORP. (m)—C-89  
 LEITCH VIDEO OF AMERICA INC. (m)—C-89  
 Lenco INC. (Electronics Div.) (m)—C-89  
 MAGNI SYSTEMS INC. (m)—C-90  
 PHILIPS TEST & MEASURING INSTRUMENTS (m)—C-95  
 SCIENTIFIC-ATLANTA INC. (m)—C-99  
 SENCORE INC. (m & d)—C-99  
 TEKTRONIX INC. (m)—C-102  
 TEMTRON ELECTRONICS (d)—C-103  
 THOMSON-CSF BROADCAST INC. (m)—C-104  
 TONER CABLE EQUIPMENT INC. (d)—C-104  
 VIDEO ACCESSORY CORP. (m)—C-106

**0800-1260**

**—pulse**

ALLIED ELECTRONICS (a div. of Digitech Inc.) (d)—C-68  
 ANRITSU AMERICA, INC. (m)—C-70  
 ASACA/SHIBASOKU CORP. OF AMERICA (m)—C-70  
 BRADPTS (r)—C-73  
 KAY ELEMETRICS CORP. (m)—C-87  
 LEITCH VIDEO OF AMERICA INC. (m)—C-89  
 Lenco INC. (Electronics Div.) (m)—C-89  
 MAGNI SYSTEMS INC. (m)—C-90  
 MARCONI INSTRUMENTS INC. (m)—C-90  
 MICRO-SAT S/E INC. (d)—C-91  
 PHILIPS TEST & MEASURING INSTRUMENTS (m)—C-95  
 TEKTRONIX INC. (m)—C-102

**0800-1280**

**—RF signal**

ALLIED ELECTRONICS (a div. of Digitech Inc.) (d)—C-68  
 ANRITSU AMERICA, INC. (m)—C-70  
 ASACA/SHIBASOKU CORP. OF AMERICA (m)—C-70  
 BOONTON ELECTRONICS CORP. (m)—C-73  
 EATON CORP. (m)—C-80  
 LEADER INSTRUMENTS CORP. (m)—C-89  
 MARCONI INSTRUMENTS INC. (m)—C-90  
 MICRO-SAT S/E INC. (d)—C-91  
 PHILIPS TEST & MEASURING INSTRUMENTS (m)—C-95  
 SENCORE INC. (m & d)—C-99  
 TEKTRONIX INC. (m)—C-102  
 TELECOMMUNICATIONS PRODUCTS CORP. (m)—C-102  
 TEMTRON ELECTRONICS (d)—C-103  
 TEXSCAN CORPORATION (m)—C-104  
 WAVETEK RF PRODUCTS INC. (m)—C-108

**0800-1300**

**—square wave**

ASACA/SHIBASOKU CORP. OF AMERICA (m)—C-70  
 AUDIO PRECISION INC. (m)—C-71  
 LEADER INSTRUMENTS CORP. (m)—C-89  
 LEITCH VIDEO OF AMERICA INC. (m)—C-89  
 PHILIPS TEST & MEASURING INSTRUMENTS (m)—C-95  
 SOUND TECHNOLOGY INC. (m)—C-100  
 TEKTRONIX INC. (m)—C-102

**0800-1320**

**—staircase**

ASACA/SHIBASOKU CORP. OF AMERICA (m)—C-70  
 LEADER INSTRUMENTS CORP. (m)—C-89  
 LEITCH VIDEO OF AMERICA INC. (m)—C-89  
 Lenco INC. (Electronics Div.) (m)—C-89  
 MAGNI SYSTEMS INC. (m)—C-90  
 PHILIPS TEST & MEASURING INSTRUMENTS (m)—C-95  
 SENCORE INC. (m & d)—C-99  
 TEKTRONIX INC. (m)—C-102

## TEST & MEASUREMENT EQUIPMENT & SUPPLIES—0800

TELEMET (Div. of Geotel Inc.) (m)—C-103  
VIDEO ACCESSORY CORP. (m)—C-108

### 0800-1340

#### —storage

ASACA/SHIBASOKU CORP. OF AMERICA (m)—C-70  
AUDIO PRECISION INC. (m)—C-71  
KAHN COMMUNICATIONS INC. (m)—C-87  
LEADER INSTRUMENTS CORP. (m)—C-89  
RTS SYSTEMS INC. (m)—C-98  
SENCORE INC. (m & d)—C-99

### 0800-1360

#### —video sweep

ASACA/SHIBASOKU CORP. OF AMERICA (m)—C-70  
LEADER INSTRUMENTS CORP. (m)—C-89  
LENCO INC. (Electronics Div.) (m)—C-89  
MAGNI SYSTEMS INC. (m)—C-90  
SENCORE INC. (m & d)—C-99  
TEXSCAN CORPORATION (m)—C-104

### 0800-1380

#### —VITS

ANRITSU AMERICA, INC. (m)—C-70  
ASACA/SHIBASOKU CORP. OF AMERICA (m)—C-70  
LEADER INSTRUMENTS CORP. (m)—C-89  
LEITCH VIDEO OF AMERICA INC. (m)—C-89  
MAGNI SYSTEMS INC. (m)—C-90  
MARCONI INSTRUMENTS INC. (m)—C-90  
PHILIPS TEST & MEASURING INSTRUMENTS (m)—C-95  
SHINTRON CO. INC. (m)—C-99  
TEKTRONIX INC. (m)—C-102  
TELEMET (Div. of Geotel Inc.) (m)—C-103

### 0800-1400

#### —VITS inserter

ANRITSU AMERICA, INC. (m)—C-70  
ASACA/SHIBASOKU CORP. OF AMERICA (m)—C-70  
LEITCH VIDEO OF AMERICA INC. (m)—C-89  
MARCONI INSTRUMENTS INC. (m)—C-90  
PHILIPS TEST & MEASURING INSTRUMENTS (m)—C-95  
SHINTRON CO. INC. (m)—C-99  
TELEMET (Div. of Geotel Inc.) (m)—C-103

### 0800-1420

#### Harmonic Distortion Analyzers

AMBER ELECTRO DESIGN INC. (m)—C-68  
ANRITSU AMERICA, INC. (m)—C-70  
ASACA/SHIBASOKU CORP. OF AMERICA (m)—C-70  
AUDIO PRECISION INC. (m)—C-71  
BOONTON ELECTRONICS CORP. (m)—C-73  
BRUEL & KJAER INSTRUMENTS INC. (m & d & r)—C-73  
COMWEST (d)—C-77  
LEADER INSTRUMENTS CORP. (m)—C-89  
QUALITY VIDEO SUPPLY CORP. (d)—C-97  
SESCOM INC. (m)—C-99  
SOUND TECHNOLOGY INC. (m)—C-100

### 0800-1440

#### Inserter/Reader VIT

ASACA/SHIBASOKU CORP. OF AMERICA (m)—C-70  
QUALITY VIDEO SUPPLY CORP. (d)—C-97

### 0800-1460

#### Intermod Distortion Analyzers

AMBER ELECTRO DESIGN INC. (m)—C-68  
ANRITSU AMERICA, INC. (m)—C-70  
AUDIO PRECISION INC. (m)—C-71  
BRUEL & KJAER INSTRUMENTS INC. (m & d & r)—C-73  
QUALITY VIDEO SUPPLY CORP. (d)—C-97  
SOUND TECHNOLOGY INC. (m)—C-100

### 0800-1480

#### Interval Timers, V & H

QUALITY VIDEO SUPPLY CORP. (d)—C-97

### 0800-1500

#### Logic Analyzers

BRADPTS (r)—C-73  
JENSEN TOOLS INC. (d)—C-86  
PHILIPS TEST & MEASURING INSTRUMENTS (m)—C-95  
QUALITY VIDEO SUPPLY CORP. (d)—C-97  
ROHDE & SCHWARZ POLARAD INC. (m)—C-98  
TEKTRONIX INC. (m)—C-102

### 0800-1520

#### Logging, Monitoring Test Equipment

BELAR ELECTRONICS LABORATORY INC. (m)—C-72  
BRADPTS (m & d & r)—C-73  
CHANNELMATIC INC. (m)—C-76  
JENSEN TOOLS INC. (d)—C-86  
QUALITY VIDEO SUPPLY CORP. (d)—C-97  
SIMPSON ELECTRIC CO. (m)—C-100  
WAVETEK RF PRODUCTS INC. (m)—C-108

### 0800-1560

#### —chart recorders

ALLIED ELECTRONICS (a div. of Digitech Inc.) (d)—C-68  
BRUEL & KJAER INSTRUMENTS INC. (m & d & r)—C-73  
SIMPSON ELECTRIC CO. (m)—C-100

### 0800-1580

#### —log printers

HALLIKAINEN & FRIENDS INC. (d)—C-84

### 0800-1600

#### —radio monitors, automatic

HALLIKAINEN & FRIENDS INC. (m)—C-84

### 0800-1620

#### —status, alarm indicators

HALLIKAINEN & FRIENDS INC. (m)—C-84  
SWINTEK ENTERPRISES INC. (m)—C-102  
TEXSCAN CORPORATION (m)—C-104

### 0800-1640

#### —tape-based loggers

CHANNELMATIC INC. (m)—C-76

### 0800-1660

#### —TV monitors, automatic

ALLIED ELECTRONICS (a div. of Digitech Inc.) (d)—C-68

ASACA/SHIBASOKU CORP. OF AMERICA (m)—C-70  
HALLIKAINEN & FRIENDS INC. (m)—C-84

### 0800-1700

#### Measuring/Monitoring Meters

A. F. ASSOCIATES INC. (d)—C-87  
BELAR ELECTRONICS LABORATORY INC. (m)—C-72  
BENCHMARK MEDIA SYSTEMS (m)—C-72  
BIRD ELECTRONIC CORP. (m & d)—C-72  
COAXIAL DYNAMICS INC. (m)—C-76  
COMWEST (d)—C-77  
DELTA ELECTRONICS INC. (m)—C-78  
EM ELECTRONICS INC. (d)—C-81  
HARRIS CORP. (Broadcast Division) (d)—C-84  
JENSEN TOOLS INC. (d)—C-86  
LEADER INSTRUMENTS CORP. (m)—C-89  
MIDWEST CATV (m)—C-92  
MIDWEST COMMUNICATIONS CORP. (d)—C-92  
QUALITY VIDEO SUPPLY CORP. (d)—C-97  
SENCORE INC. (m & d)—C-99  
SIMPSON ELECTRIC CO. (m)—C-100  
TENDEL CORP. (m)—C-103

### 0800-1780

#### —digital multimeter

BIDDLE INSTRUMENTS (m)—C-72  
COAXIAL DYNAMICS INC. (m)—C-76  
G. C. ELECTRONICS CO. (m)—C-82  
LEADER INSTRUMENTS CORP. (m)—C-89  
PHILIPS TEST & MEASURING INSTRUMENTS (m)—C-95  
SENCORE INC. (m & d)—C-99  
SIMPSON ELECTRIC CO. (m)—C-100  
TECHNI-TOOL INC. (d)—C-102  
TEKTRONIX INC. (m)—C-102  
TEMTRON ELECTRONICS (d)—C-103  
VIEWSONICS INC. (m)—C-108

### 0800-1780

#### —digital panel meters

POTOMAC INSTRUMENTS INC. (m)—C-96  
SIMPSON ELECTRIC CO. (m)—C-100  
VIEWSONICS INC. (m)—C-108

### 0800-1820

#### —IC testers

ASACA/SHIBASOKU CORP. OF AMERICA (m)—C-70  
GENRAD INC. (m)—C-83  
INTRASTELLER ELECTRONICS (d)—C-86  
JENSEN TOOLS INC. (d)—C-86  
TECHNI-TOOL INC. (d)—C-102

### 0800-1860

#### —line voltage meter

ALLIED ELECTRONICS (a div. of Digitech Inc.) (d)—C-68  
JENSEN TOOLS INC. (d)—C-86  
SIMPSON ELECTRIC CO. (m)—C-100  
VIEWSONICS INC. (m)—C-108

### 0800-1880

#### —modular test sets

JENSEN TOOLS INC. (d)—C-86  
TECHNI-TOOL INC. (d)—C-102

### 0800-1900

#### —peak program

BENCHMARK MEDIA SYSTEMS (m)—C-72  
COAXIAL DYNAMICS INC. (m)—C-76

SIMPSON ELECTRIC CO. (m)—C-100  
WARD-BECK SYSTEMS LTD. (m)—C-108

### 0800-1940

#### —RF meters

ANRITSU AMERICA, INC. (m)—C-70  
BIRD ELECTRONIC CORP. (m & d)—C-72  
COAXIAL DYNAMICS INC. (m)—C-76  
DELTA ELECTRONICS INC. (m)—C-78  
DIELECTRIC COMMUNICATIONS (d)—C-79  
EATON CORP. (m)—C-80  
ELECTRO IMPULSE INC. (m)—C-80  
HOLADAY INDUSTRIES INC. (m)—C-85  
NARDA MICROWAVE CORP. (m)—C-93  
SHIVELY LABORATORIES INC. (m)—C-99  
SIMPSON ELECTRIC CO. (m)—C-100  
VIEWSONICS INC. (m)—C-108  
WAVETEK RF PRODUCTS INC. (m)—C-108

### 0800-1960

#### —semiconductor testers

ALLIED ELECTRONICS (a div. of Digitech Inc.) (d)—C-68  
LEADER INSTRUMENTS CORP. (m)—C-89  
SENCORE INC. (m & d)—C-99  
TEKTRONIX INC. (m)—C-102

### 0800-1980

#### —video level meters

MARCONI INSTRUMENTS INC. (m)—C-90  
PHILIPS TEST & MEASURING INSTRUMENTS (m)—C-95  
SENCORE INC. (m & d)—C-99

### 0800-2000

#### —video noise meters

ASACA/SHIBASOKU CORP. OF AMERICA (m)—C-70  
LEADER INSTRUMENTS CORP. (m)—C-89  
LENCO INC. (Electronics Div.) (m)—C-89  
MARCONI INSTRUMENTS INC. (m)—C-90  
SENCORE INC. (m & d)—C-99

### 0800-2020

#### —voltmeters, audio

ALLIED ELECTRONICS (a div. of Digitech Inc.) (d)—C-68  
AUDIO PRECISION INC. (m)—C-71  
BALD MOUNTAIN LAB (m)—C-72  
G. C. ELECTRONICS CO. (m)—C-82  
LEADER INSTRUMENTS CORP. (m)—C-89  
MARCONI INSTRUMENTS INC. (m)—C-90  
SENCORE INC. (m & d)—C-99  
SIMPSON ELECTRIC CO. (m)—C-100

### 0800-2040

#### —VTVMs

ALLIED ELECTRONICS (a div. of Digitech Inc.) (d)—C-68  
G. C. ELECTRONICS CO. (m)—C-82  
LEADER INSTRUMENTS CORP. (m)—C-89  
SIMPSON ELECTRIC CO. (m)—C-100

### 0800-2060

#### —Vu meter

ALLIED ELECTRONICS (a div. of Digitech Inc.) (d)—C-68  
BENCHMARK MEDIA SYSTEMS (m)—C-72  
G. C. ELECTRONICS CO. (m)—C-82  
ROH/ANCHOR AUDIO (m)—C-98  
SIMPSON ELECTRIC CO. (m)—C-100  
SPECTRUM MEGA HERTZ (d)—C-101  
WARD-BECK SYSTEMS LTD. (m)—C-108

**0800-2080**
**—wattmeters**

ALLIED ELECTRONICS (a div. of Digitech Inc.) (d)—C-68  
 BIRD ELECTRONIC CORP. (m & d)—C-72  
 COAXIAL DYNAMICS INC. (m)—C-76  
 DIELECTRIC COMMUNICATIONS (d)—C-79  
 G. C. ELECTRONICS CO. (m)—C-82  
 NARDA MICROWAVE CORP. (m)—C-93  
 SCALA ELECTRONIC CORP. (d)—C-99  
 SIMPSON ELECTRIC CO. (m)—C-100

**0800-2090**
**Microwave Test Equipment**

ANRITSU AMERICA, INC. (m)—C-70  
 AVCOM OF VIRGINIA INC. (m)—C-71  
 BIRD ELECTRONIC CORP. (m & d)—C-72  
 EATON CORP. (m)—C-80  
 JENSEN TOOLS INC. (d)—C-86  
**MIDWEST COMMUNICATIONS CORP.** (d)—C-92  
 MOTOROLA INC., COMMUNICATIONS SECTION (m)—C-93  
 NARDA MICROWAVE CORP. (m)—C-93  
 TEXSCAN CORPORATION (m)—C-104  
 WAVETEK RF PRODUCTS INC. (m)—C-108

**0800-2100**
**Monitors**

ALLIED ELECTRONICS (a div. of Digitech Inc.) (d)—C-68  
 CENTER VIDEO INDUSTRIAL CO. INC. (d)—C-75  
 COAXIAL DYNAMICS INC. (m)—C-76  
 DELTA ELECTRONICS INC. (m)—C-78  
 HOLZBERG INC. (d)—C-85  
 JENSEN TOOLS INC. (d)—C-86  
 LANDY ASSOCIATES INC. (d)—C-88  
 Lenco INC. (Electronics Div.) (m)—C-89  
 NARDA MICROWAVE CORP. (m)—C-93  
 PESA AMERICA INC. (m)—C-95  
 QEI CORP. (m)—C-97  
 ROH/ANCHOR AUDIO (m)—C-98  
 SHARP ELECTRONICS CORP., PROFESSIONAL PRODUCTS DIV. (m)—C-99  
 TEKTRONIX INC. (m)—C-102  
 T.F.T. INC. (m)—C-104  
 VICON INDUSTRIES INC. (m)—C-106  
 VIDEOTEK INC. (m)—C-108

**0800-2120**
**Multimeters**

ALLIED ELECTRONICS (a div. of Digitech Inc.) (d)—C-68  
 BIDDLE INSTRUMENTS (m)—C-72  
 G. C. ELECTRONICS CO. (m)—C-82  
 HARRIS CORP. (Broadcast Division) (d)—C-84  
 HOLZBERG INC. (d)—C-85  
 JENSEN TOOLS INC. (d)—C-86  
 MICRO-SAT S/E INC. (d)—C-91  
 PHILIPS TEST & MEASURING INSTRUMENTS (m)—C-95  
 QUALITY VIDEO SUPPLY CORP. (d)—C-97  
 ROHDE & SCHWARZ POLARAD INC. (m)—C-98  
 SATELLITE SIGNALS INC. (d)—C-99  
 SENCORE INC. (m & d)—C-99  
 SIMPSON ELECTRIC CO. (m)—C-100  
 SPECTRUM MEGA HERTZ (d)—C-101  
 TECHNI-TOOL INC. (d)—C-102  
 TEKTRONIX INC. (m)—C-102  
 TEMTRON ELECTRONICS (d)—C-103  
 VIEWSONICS INC. (m)—C-108

**0800-2180**
**Oscilloscopes**

ALLIED ELECTRONICS (a div. of Digitech Inc.) (d)—C-68  
 BRADPTS (r)—C-73

HARRIS CORP. (Broadcast Division) (d)—C-84  
 HITACHI DENSHI AMERICA LTD. (m)—C-84  
 JENSEN TOOLS INC. (d)—C-86  
 LANDY ASSOCIATES INC. (d)—C-88  
 LEADER INSTRUMENTS CORP. (m)—C-89  
 MOTOROLA INC., COMMUNICATIONS SECTION (m)—C-93  
 PHILIPS TEST & MEASURING INSTRUMENTS (m)—C-95  
 QUALITY VIDEO SUPPLY CORP. (d)—C-97  
 ROHDE & SCHWARZ POLARAD INC. (m)—C-98  
 SATELLITE SIGNALS INC. (d)—C-99  
 SENCORE INC. (m & d)—C-99  
 SESCO INC. (m)—C-99  
 SPECTRUM MEGA HERTZ (d)—C-101  
 TECHNI-TOOL INC. (d)—C-102  
 TEKTRONIX INC. (m)—C-102  
 TEXSCAN CORPORATION (m)—C-104  
 TONER CABLE EQUIPMENT INC. (d)—C-104  
 WAVETEK RF PRODUCTS INC. (m)—C-108

**0800-2180**
**Phase Angle Meters**

AUDIO PRECISION INC. (m)—C-71  
 BRADPTS (r)—C-73  
 BRUEL & KJAER INSTRUMENTS INC. (m & d & r)—C-73  
 THE GRASS VALLEY GROUP (m)—C-83  
 HOWE TECHNOLOGIES CORP. (m)—C-85

**0800-2200**
**RF Test Equipment**

ALFORD MANUFACTURING CO. (m)—C-68  
 ALLIED ELECTRONICS (a div. of Digitech Inc.) (d)—C-68  
 ANRITSU AMERICA, INC. (m & r)—C-70  
 ASACA/SHIBASOKU CORP. OF AMERICA (m)—C-70  
 AVCOM OF VIRGINIA INC. (m)—C-71  
 BIRD ELECTRONIC CORP. (m & d)—C-72  
 BOONTON ELECTRONICS CORP. (m)—C-73  
 BRADPTS (r)—C-73  
 COAXIAL DYNAMICS INC. (m)—C-76  
 dB COMMUNICATIONS INC. (d)—C-78  
 DEK INC. (d)—C-78  
 EATON CORP. (m)—C-80  
 HARRIS CORP. (Broadcast Division) (d)—C-84  
 HOLZBERG INC. (d)—C-85  
 JENSEN TOOLS INC. (d)—C-86  
 LANDY ASSOCIATES INC. (d)—C-88  
 LEADER INSTRUMENTS CORP. (m)—C-89  
 LINES VIDEO SYSTEMS (d)—C-89  
 MIDWEST CATV (d)—C-92  
 MOTOROLA INC., COMMUNICATIONS SECTION (m)—C-93  
 NARDA MICROWAVE CORP. (m)—C-93  
 POTOMAC INSTRUMENTS INC. (m)—C-96  
 TEKTRONIX INC. (m)—C-102  
 VIEWSONICS INC. (m)—C-108  
 WAVETEK RF PRODUCTS INC. (m)—C-108

**0800-2220**
**—AM field intensity meters**

ANRITSU AMERICA, INC. (r)—C-70  
 EATON CORP. (m)—C-80  
 HOLADAY INDUSTRIES INC. (m)—C-85  
 NARDA MICROWAVE CORP. (m)—C-93  
 POTOMAC INSTRUMENTS INC. (m)—C-96

**0800-2240**
**—antenna monitors**

ANRITSU AMERICA, INC. (r)—C-70  
 BIRD ELECTRONIC CORP. (m & d)—C-72  
 DELTA ELECTRONICS INC. (m)—C-78  
 GORMAN-REDLICH MANUFACTURING CO. (m)—C-83

POTOMAC INSTRUMENTS INC. (m)—C-96  
 SHIVELY LABORATORIES INC. (m)—C-99

**0800-2260**
**—calorimeters**

BIRD ELECTRONIC CORP. (m & d)—C-72  
 ELECTRO IMPULSE INC. (m)—C-80

**0800-2280**
**—demodulators**

BELAR ELECTRONICS LABORATORY INC. (m)—C-72  
 dB COMMUNICATIONS INC. (m)—C-78  
 DEK INC. (m)—C-78  
 KAHN COMMUNICATIONS INC. (m)—C-87  
 LANDY ASSOCIATES INC. (d)—C-88  
 PHILIPS TEST & MEASURING INSTRUMENTS (m)—C-95  
 TELEMET (Div. of Geotek Inc.) (m)—C-103

**0800-2300**
**—frequency monitors, controllers**

BELAR ELECTRONICS LABORATORY INC. (m)—C-72  
 DELTA ELECTRONICS INC. (m)—C-78  
 T.F.T. INC. (m)—C-104

**0800-2320**
**—fm field intensity meters**

ANRITSU AMERICA, INC. (r)—C-70  
 EATON CORP. (m)—C-80  
 HOLADAY INDUSTRIES INC. (m)—C-85  
 NARDA MICROWAVE CORP. (m)—C-93  
 POTOMAC INSTRUMENTS INC. (m)—C-96

**0800-2340**
**—impedance bridges**

DELTA ELECTRONICS INC. (m)—C-78  
 GENRAD INC. (m)—C-83  
 LEADER INSTRUMENTS CORP. (m)—C-89  
 WAVETEK RF PRODUCTS INC. (m)—C-108  
 WIDE BAND ENGINEERING CO. (m)—C-110

**0800-2360**
**—modulation monitors**

BELAR ELECTRONICS LABORATORY INC. (m)—C-72  
 BOONTON ELECTRONICS CORP. (m)—C-73  
 DELTA ELECTRONICS INC. (m)—C-78  
 KAHN COMMUNICATIONS INC. (m)—C-87  
 T.F.T. INC. (m)—C-104

**0800-2380**
**—phase meters**

GORMAN-REDLICH MANUFACTURING CO. (m)—C-83

**0800-2400**
**—power meters, wattmeters**

BIRD ELECTRONIC CORP. (m & d)—C-72  
 BOONTON ELECTRONICS CORP. (m)—C-73  
 COAXIAL DYNAMICS INC. (m)—C-76  
 EATON CORP. (m)—C-80  
 PERFORMANCE CABLE TV PRODUCTS (m)—C-95  
 SCALA ELECTRONIC CORP. (d)—C-99

**0800-2420**
**—test signal generators**

ANRITSU AMERICA, INC. (m)—C-70  
 DELTA ELECTRONICS INC. (m)—C-78  
 LEADER INSTRUMENTS CORP. (m)—C-89  
 MICRO-SAT S/E INC. (d)—C-91  
 PHILIPS TEST & MEASURING INSTRUMENTS (m)—C-95  
 QUALITY VIDEO SUPPLY CORP. (d)—C-97  
 SENCORE INC. (m & d)—C-99  
 WAVETEK RF PRODUCTS INC. (m)—C-108

**0800-2440**
**—TV field intensity meters**

ANRITSU AMERICA, INC. (m & r)—C-70  
 HOLADAY INDUSTRIES INC. (m)—C-85  
 POTOMAC INSTRUMENTS INC. (m)—C-96  
 SADELCO INC. (m)—C-96  
 SENCORE INC. (m & d)—C-99  
 WAVETEK RF PRODUCTS INC. (m)—C-108

**0800-2480**
**Sideband Analyzers**

ANRITSU AMERICA, INC. (m)—C-70  
 BRADPTS (r)—C-73  
 HOLZBERG INC. (d)—C-85  
 KAHN COMMUNICATIONS INC. (m)—C-87  
 TELEMET (Div. of Geotek Inc.) (m)—C-103

**0800-2480**
**Signal Level Meters**

BRADPTS (m & d & r)—C-73  
 dB COMMUNICATIONS INC. (d)—C-78  
 DEK INC. (d)—C-78  
 THE DROP SHOP LTD. (d)—C-79  
 LEADER INSTRUMENTS CORP. (m)—C-89  
 MICRO-SAT S/E INC. (d)—C-91  
 ROH/ANCHOR AUDIO (m)—C-98  
 SENCORE INC. (m & d)—C-99  
 SPECTRUM MEGA HERTZ (d)—C-101  
 TEMTRON ELECTRONICS (d)—C-103  
 TEXSCAN CORPORATION (m)—C-104  
 T.V.C. SUPPLY CO. INC. (d)—C-105  
 WAVETEK RF PRODUCTS INC. (m)—C-108

**0800-2500**
**Spectrum Analyzers**

ANRITSU AMERICA, INC. (m & r)—C-70  
 AVCOM OF VIRGINIA INC. (m)—C-71  
 BRADPTS (r)—C-73  
 BRUEL & KJAER INSTRUMENTS INC. (m & d & r)—C-73  
 CABLE SERVICES CO. INC. (d)—C-74  
 dbx (m)—C-78  
 EATON CORP. (m)—C-80  
 IMMAD BROADCAST SERVICES (r)—C-85  
 KAY ELEMETRICS CORP. (m)—C-87  
 MOTOROLA INC., COMMUNICATIONS SECTION (m)—C-93  
 QUALITY VIDEO SUPPLY CORP. (d)—C-97  
 ROHDE & SCHWARZ POLARAD INC. (m)—C-98  
 SPECTRUM MEGA HERTZ (d)—C-101  
 TEKTRONIX INC. (m)—C-102  
 TELEMET (Div. of Geotek Inc.) (m)—C-103  
 TEMTRON ELECTRONICS (d)—C-103  
 TEXSCAN CORPORATION (m)—C-104  
 WAVETEK RF PRODUCTS INC. (m)—C-108

**0800-2520**
**Sweep Generators**

ANRITSU AMERICA, INC. (m)—C-70  
 ASACA/SHIBASOKU CORP. OF AMERICA (m)—C-70  
 AVCOM OF VIRGINIA INC. (m)—C-71

## TEST & MEASUREMENT EQUIPMENT & SUPPLIES—0800

BRADPTS (r)—C-73  
BRUEL & KJAER INSTRUMENTS INC. (m & d & r)—C-73  
CABLE SERVICES CO. INC. (d)—C-74  
HARRIS CORP. (Broadcast Division) (d)—C-84  
LANDY ASSOCIATES INC. (d)—C-88  
LEADER INSTRUMENTS CORP. (m)—C-89  
QUALITY VIDEO SUPPLY CORP. (d)—C-97  
SCORRE INC. (m & d)—C-99  
SPECTRUM MEGA HERTZ (d)—C-101  
TELEMET (Div. of Geotel Inc.) (m)—C-103  
TEMTRON ELECTRONICS (d)—C-103  
TEXSCAN CORPORATION (m)—C-104  
WAVETEK RF PRODUCTS INC. (m)—C-108

### 0800-2540

#### Video Test Equipment

ALLIED ELECTRONICS (a div. of Digitech Inc.) (d)—C-68  
ANRITSU AMERICA, INC. (m & r)—C-70  
BCS (d & r)—C-72  
COMPREHENSIVE VIDEO SUPPLY CORP. (d)—C-77  
dB COMMUNICATIONS INC. (d)—C-78  
DEK INC. (d)—C-78  
HARRIS CORP. (Broadcast Division) (d)—C-84  
JENSEN TOOLS INC. (d)—C-86  
LANDY ASSOCIATES INC. (d)—C-88  
LEADER INSTRUMENTS CORP. (m)—C-89  
LEITCH VIDEO OF AMERICA INC. (m)—C-89  
MAGNI SYSTEMS INC. (m)—C-90  
MIDWEST CATV (d)—C-92  
PEIRCE-PHELPS INC. (d)—C-95  
PESA AMERICA INC. (m)—C-95  
PHILIPS TEST & MEASURING INSTRUMENTS (m)—C-95  
QUALITY VIDEO SUPPLY CORP. (d)—C-97  
ROHDE & SCHWARZ POLARAD INC. (m)—C-98  
SATELLITE SIGNALS INC. (d)—C-99  
SCORRE INC. (m & d)—C-99  
STEINBERG ELECTRONICS INC. (d)—C-101  
TEKTRONIX INC. (m)—C-102  
TELEMET (Div. of Geotel Inc.) (m)—C-103  
TEMTRON ELECTRONICS (d)—C-103  
TENDEL CORP. (m)—C-103  
TEXSCAN CORPORATION (m)—C-104  
THOMSON-CSF BROADCAST INC. (m)—C-104

VAUGHN COMMUNICATIONS GROUP (d & r)—C-106  
VIDEO ACCESSORY CORP. (m)—C-106  
VIDEOTEK INC. (m)—C-108

### 0800-2560

#### —analyzers

ANRITSU AMERICA, INC. (m & r)—C-70  
PESA AMERICA INC. (m)—C-95  
SCORRE INC. (m & d)—C-99  
SPECTRUM MEGA HERTZ (d)—C-101

### 0800-2600

#### —burst phase meters

HOWE TECHNOLOGIES CORP. (m)—C-85  
LEITCH VIDEO OF AMERICA INC. (m)—C-89  
LENCO INC. (Electronics Div.) (m)—C-89  
WORLD VIDEO INC. (m)—C-110

### 0800-2620

#### —diff. phase/gain meters

ANRITSU AMERICA, INC. (m)—C-70  
TELEMET (Div. of Geotel Inc.) (m)—C-103

### 0800-2660

#### —noise meters

ANRITSU AMERICA, INC. (m)—C-70  
ASACA/SHIBASOKU CORP. OF AMERICA (m)—C-70  
GENRAD INC. (m)—C-83  
LENCO INC. (Electronics Div.) (m)—C-89  
ROHDE & SCHWARZ POLARAD INC. (m)—C-98  
SCORRE INC. (m & d)—C-99

### 0800-2680

#### —signal generators

A. F. ASSOCIATES INC. (d)—C-67  
ANRITSU AMERICA, INC. (m)—C-70  
ASACA/SHIBASOKU CORP. OF AMERICA (m)—C-70  
BRADPTS (r)—C-73

COLORADO VIDEO INC. (m)—C-77  
LEADER INSTRUMENTS CORP. (m)—C-89  
LENCO INC. (Electronics Div.) (m)—C-89  
LINES VIDEO SYSTEMS (d)—C-89  
MAGNI SYSTEMS INC. (m)—C-90  
MICRO-SAT S/E INC. (d)—C-91  
PHILIPS TEST & MEASURING INSTRUMENTS (m)—C-95  
ROHDE & SCHWARZ POLARAD INC. (m)—C-98  
SCORRE INC. (m & d)—C-99  
TEMTRON ELECTRONICS (d)—C-103  
THOMSON-CSF BROADCAST INC. (m)—C-104  
VIDEO ACCESSORY CORP. (m)—C-106

### 0800-2700

#### —vectorscopes

A. F. ASSOCIATES INC. (d)—C-67  
ANRITSU AMERICA, INC. (m)—C-70  
BROADCAST VIDEO SYSTEMS LTD. (d)—C-73  
CENTER VIDEO INDUSTRIAL CO. INC. (d)—C-75  
dB COMMUNICATIONS INC. (d)—C-78  
DEK INC. (d)—C-78  
JAMES GRUNDER & ASSOCIATES INC. (d)—C-84  
HITACHI DENSHI AMERICA LTD. (m)—C-84  
LEADER INSTRUMENTS CORP. (m)—C-89  
LINES VIDEO SYSTEMS (d)—C-89  
MAGNI SYSTEMS INC. (m)—C-90  
MERLIN ENGINEERING WORKS INC. (m)—C-91  
TEKTRONIX INC. (m)—C-102  
TEMTRON ELECTRONICS (d)—C-103  
VIDEOTEK INC. (m)—C-108

### 0800-2720

#### —VITS analyzers

ANRITSU AMERICA, INC. (m)—C-70  
ASACA/SHIBASOKU CORP. OF AMERICA (m)—C-70  
THOMSON-CSF BROADCAST INC. (m)—C-104

### 0800-2740

#### —waveform monitors

A. F. ASSOCIATES INC. (d)—C-67  
ANRITSU AMERICA, INC. (m)—C-70  
ANRITSU AMERICA, INC. (m)—C-70  
BRADPTS (r)—C-73  
BROADCAST VIDEO SYSTEMS LTD. (d)—C-73

CENTER VIDEO INDUSTRIAL CO. INC. (d)—C-75  
dB COMMUNICATIONS INC. (d)—C-78  
DEK INC. (d)—C-78  
ELECTROHOME LTD. (m)—C-80  
JAMES GRUNDER & ASSOCIATES INC. (d)—C-84  
HARRIS CORP. (Broadcast Division) (d)—C-84  
HITACHI DENSHI AMERICA LTD. (m)—C-84  
LANDY ASSOCIATES INC. (d)—C-88  
LEADER INSTRUMENTS CORP. (m)—C-89  
LINES VIDEO SYSTEMS (d)—C-89  
MAGNI SYSTEMS INC. (m)—C-90  
MERLIN ENGINEERING WORKS INC. (m)—C-91  
QUALITY VIDEO SUPPLY CORP. (d)—C-97  
SATELLITE SIGNALS INC. (d)—C-99  
SPECTRUM MEGA HERTZ (d)—C-101  
TEKTRONIX INC. (m)—C-102  
TEMTRON ELECTRONICS (d)—C-103  
VIDEOTEK INC. (m)—C-108

### 0800-2760

#### Voltmeters

ALLIED ELECTRONICS (a div. of Digitech Inc.) (d)—C-68  
BOONTON ELECTRONICS CORP. (m)—C-73  
BRUEL & KJAER INSTRUMENTS INC. (m & d & r)—C-73  
CABLE TV SUPPLY CO. INC. (d)—C-74  
G. C. ELECTRONICS CO. (m)—C-82  
KES INC. (d)—C-87  
MICRO-SAT S/E INC. (d)—C-91  
QUALITY VIDEO SUPPLY CORP. (d)—C-97  
ROHDE & SCHWARZ POLARAD INC. (m)—C-98  
SATELLITE SIGNALS INC. (d)—C-99  
SCORRE INC. (m & d)—C-99  
SIMPSON ELECTRIC CO. (m)—C-100  
STEINBERG ELECTRONICS INC. (d)—C-101

### 0800-2780

#### VSWR & Power Meters

BIRD ELECTRONIC CORP. (m & d)—C-72  
COAXIAL DYNAMICS INC. (m)—C-76  
HARRIS CORP. (Broadcast Division) (d)—C-84  
NARDA MICROWAVE CORP. (m)—C-93  
SHIVELY LABORATORIES INC. (m)—C-99



# 0900-TOOLS & EQUIPMENT

## 0900-0020

### Cable Installation Tools & Accessories

ABERDEEN CO. (m)—C-67  
 ADAPT COMMUNICATION SUPPLY CO. INC. (d)—C-67  
 ADRIAN STEEL CO. (m)—C-67  
 ALCESTIS DISTRIBUTION CO. (d)—C-68  
 ALPHA WIRE CORP. (m)—C-68  
 ANIXTER CANADA INC. (d)—C-69  
 ANTSCO CORP. (m & d)—C-70  
 ARROW FASTENER CO. INC. (m)—C-70  
 BISHOP GROUP (subsidiary of Plymouth Rubber Co. Inc.) (m)—C-72  
 LARRY BORSON CO. (d)—C-73  
 BUDCO INC. (d)—C-74  
 CABLE SERVICES CO. INC. (d)—C-74  
 CABLE TV SUPPLY CO. INC. (d)—C-74  
 CABLETEK CENTER PRODUCTS INC. (m & d)—C-74  
 CANARE CABLE INC. (d)—C-75  
 CARLTON INTERNATIONAL MANUFACTURING CORP. (m)—C-75  
 CATV SERVICES INC. (d)—C-75  
 COLORMAX ELECTRONIC CORP. (d)—C-77  
 COMMUNICATION MARKETING & CONSULTING LTD. (m)—C-77  
 COMPREHENSIVE VIDEO SUPPLY CORP. (d)—C-77  
 JERRY CONN ASSOCIATES INC. (d)—C-77  
 CSE TECHNOLOGIES (m)—C-78  
 dB COMMUNICATIONS INC. (d)—C-78  
 DEK INC. (d)—C-78  
 DEVINE'S MACHINE & DESIGN INC. (d & m)—C-79  
 DONLEY INTERNATIONAL INC. (d)—C-79  
 THE DROP SHOP LTD. (d)—C-79  
 ELECTROLINE TV EQUIPMENT INC. (d)—C-80  
 EM ELECTRONICS INC. (d)—C-81  
 G. C. ELECTRONICS CO. (m)—C-82  
 GENERAL MACHINE PRODUCTS CO. INC. (m & d & r)—C-83  
 GILBERT ENGINEERING CO. INC. (m)—C-83  
 BEN HUGHES COMMUNICATION PRODUCTS INC. (m)—C-85  
 IEC CO. (m & d & r)—C-85  
 JAMESON CORP. (m)—C-86  
 JENSEN TOOLS INC. (d)—C-86  
 KES INC. (d)—C-87  
 KLEIN TOOLS INC. (m)—C-87  
 LEMCO TOOL CORP. (m)—C-89  
 MICRO-SAT S/E INC. (d)—C-91  
 MIDWEST CATV (d)—C-92  
 MIDWEST COMMUNICATIONS CORP. (d)—C-92  
 NALPAK VIDEO SALES INC. (m)—C-93  
 PICO PRODUCTS INC. (m)—C-95  
 T. R. PITTS CO. (d)—C-96  
 PLYMOUTH RUBBER CO. INC. (m)—C-96  
 QUALITY VIDEO SUPPLY CORP. (d)—C-97  
 RICHARDSON ELECTRONICS LTD. (m & d)—C-98  
 RMS ELECTRONICS INC./CATV DIVISION (d)—C-98

RMT ENGINEERING INC. (d)—C-98  
 SIGNAL VISION INC. (d)—C-100  
 SPECTRUM MEGA HERTZ (d)—C-101  
 STEINBERG ELECTRONICS INC. (d)—C-101  
 STELCO INC. (m)—C-101  
 STEVENS TOWER CO. INC. (d & r)—C-101  
 TELE-COMM SALES INC. (d)—C-102  
 TELECRATER PRODUCTS CORP. (m & d)—C-103  
 TONER CABLE EQUIPMENT INC. (d)—C-104  
 TROMPETER ELECTRONICS INC. (d)—C-105  
 T.V.C. SUPPLY CO. INC. (d)—C-105  
 VEAM (Division of Litton Systems Inc.) (m)—C-106  
 VIEWSONICS INC. (m)—C-108  
 WEATHER SCAN INC. (d)—C-108  
 WELDONE TRADING CO. INC. (m)—C-108

## 0900-0040

### Cable Tools

ADAPT COMMUNICATION SUPPLY CO. INC. (d)—C-67  
 ALPHA WIRE CORP. (m)—C-68  
 ANIXTER CANADA INC. (d)—C-69  
 ANTSCO CORP. (d)—C-70  
 BENNER-NAWMAN INC. (m)—C-72  
 LARRY BORSON CO. (d)—C-73  
 BUDCO INC. (d)—C-74  
 CABLE SERVICES CO. INC. (d)—C-74  
 CABLE TV SUPPLY CO. INC. (d)—C-74  
 CABLETEK CENTER PRODUCTS INC. (m & d)—C-74  
 COLORMAX ELECTRONIC CORP. (d)—C-77  
 COMPREHENSIVE VIDEO SUPPLY CORP. (d)—C-77  
 JERRY CONN ASSOCIATES INC. (d)—C-77  
 dB COMMUNICATIONS INC. (d)—C-78  
 DEK INC. (d)—C-78  
 DONLEY INTERNATIONAL INC. (d)—C-79  
 THE DROP SHOP LTD. (d)—C-79  
 EM ELECTRONICS INC. (d)—C-81  
 G. C. ELECTRONICS CO. (m)—C-82  
 GENERAL MACHINE PRODUCTS CO. INC. (m)—C-83  
 GILBERT ENGINEERING CO. INC. (m)—C-83  
 BEN HUGHES COMMUNICATION PRODUCTS INC. (m)—C-85  
 IEC CO. (m & d & r)—C-85  
 JAMESON CORP. (m)—C-86  
 KES INC. (d)—C-87  
 KLEIN TOOLS INC. (m)—C-87  
 LEMCO TOOL CORP. (m)—C-89  
 LRC/VITEK (m)—C-90  
 MICRO-SAT S/E INC. (d)—C-91  
 MIDWEST CATV (d)—C-92  
 PICO PRODUCTS INC. (m)—C-95  
 RIPLEY CO. INC. (m)—C-98  
 RMS ELECTRONICS INC./CATV DIVISION (d)—C-98  
 RMT ENGINEERING INC. (d)—C-98  
 SATELLITE SIGNALS INC. (d)—C-99  
 SIGNAL VISION INC. (d)—C-100

SPECTRUM MEGA HERTZ (d)—C-101  
 STEVENS TOWER CO. INC. (d & r)—C-101  
 T.V.C. SUPPLY CO. INC. (d)—C-105  
 VEAM (Division of Litton Systems Inc.) (m)—C-106  
 WEATHER SCAN INC. (d)—C-108

## 0900-0060

### —coring tools

ADAPT COMMUNICATION SUPPLY CO. INC. (d)—C-67  
 LARRY BORSON CO. (d)—C-73  
 BUDCO INC. (d)—C-74  
 CABLETEK CENTER PRODUCTS INC. (m & d)—C-74  
 CARLTON INTERNATIONAL MANUFACTURING CORP. (m)—C-75  
 CATV SERVICES INC. (d)—C-75  
 JERRY CONN ASSOCIATES INC. (d)—C-77  
 dB COMMUNICATIONS INC. (d)—C-78  
 DEK INC. (d)—C-78  
 EM ELECTRONICS INC. (d)—C-81  
 GILBERT ENGINEERING CO. INC. (m)—C-83  
 BEN HUGHES COMMUNICATION PRODUCTS INC. (m)—C-85  
 KES INC. (d)—C-87  
 LEMCO TOOL CORP. (m)—C-89  
 LRC/VITEK (m)—C-90  
 MICRO-SAT S/E INC. (d)—C-91  
 RIPLEY CO. INC. (m)—C-98  
 RMS ELECTRONICS INC./CATV DIVISION (d)—C-98  
 RMT ENGINEERING INC. (d)—C-98  
 SIGNAL VISION INC. (d)—C-100  
 TELE-COMM SALES INC. (d)—C-102  
 WEATHER SCAN INC. (d)—C-108

## 0900-0080

### —cutters

ADAPT COMMUNICATION SUPPLY CO. INC. (d)—C-67  
 BENNER-NAWMAN INC. (m)—C-72  
 CATV SERVICES INC. (d)—C-75  
 dB COMMUNICATIONS INC. (d)—C-78  
 DEK INC. (d)—C-78  
 EM ELECTRONICS INC. (d)—C-81  
 GENERAL MACHINE PRODUCTS CO. INC. (m & d)—C-83  
 KES INC. (d)—C-87  
 KLEIN TOOLS INC. (m)—C-87  
 RIPLEY CO. INC. (m)—C-98  
 RMT ENGINEERING INC. (d)—C-98  
 SIGNAL VISION INC. (d)—C-100  
 TELE-COMM SALES INC. (d)—C-102  
 WEATHER SCAN INC. (d)—C-108

## 0900-0100

### —earth anchors

ANTENNA TECHNOLOGY CORP. (m)—C-70  
 EM ELECTRONICS INC. (d)—C-81

EVERSTICK ANCHOR CO. (m)—C-81  
 IOWA MALLEABLE IRON CO. (m & d)—C-86  
 KES INC. (d)—C-87  
 ROHN (m)—C-98  
 STEVENS TOWER CO. INC. (m & d & r)—C-101  
 WEATHER SCAN INC. (d)—C-108

## 0900-0120

### —guy grips

COLORMAX ELECTRONIC CORP. (d)—C-77  
 EM ELECTRONICS INC. (d)—C-81  
 KES INC. (d)—C-87  
 PREFORMED LINE PRODUCTS CO. (m)—C-96  
 ROHN (m)—C-98  
 STEVENS TOWER CO. INC. (d & r)—C-101  
 TELE-COMM SALES INC. (d)—C-102  
 WEATHER SCAN INC. (d)—C-108

## 0900-0140

### —reverse spiral grips

CATV SERVICES INC. (d)—C-75  
 JERRY CONN ASSOCIATES INC. (d)—C-77  
 EM ELECTRONICS INC. (d)—C-81  
 KES INC. (d)—C-87  
 SIGNAL VISION INC. (d)—C-100  
 WEATHER SCAN INC. (d)—C-108

## 0900-0160

### Tool Kits

ADAPT COMMUNICATION SUPPLY CO. INC. (d)—C-67  
 ADRIAN STEEL CO. (m)—C-67  
 ALPHA WIRE CORP. (m)—C-68  
 CABLE SERVICES CO. INC. (d)—C-74  
 CABLETEK CENTER PRODUCTS INC. (m & d)—C-74  
 COLORMAX ELECTRONIC CORP. (d)—C-77  
 COMPREHENSIVE VIDEO SUPPLY CORP. (d)—C-77  
 DONLEY INTERNATIONAL INC. (d)—C-79  
 EM ELECTRONICS INC. (d)—C-81  
 G. C. ELECTRONICS CO. (m)—C-82  
 GENERAL MACHINE PRODUCTS CO. INC. (m & d)—C-83  
 BEN HUGHES COMMUNICATION PRODUCTS INC. (m)—C-85  
 ITERA/BELMOOR (m)—C-86  
 JAMESON CORP. (m)—C-86  
 JENSEN TOOLS INC. (m)—C-86  
 KES INC. (d)—C-87  
 KLEIN TOOLS INC. (m)—C-87  
 STEINBERG ELECTRONICS INC. (d)—C-101  
 STEVENS TOWER CO. INC. (d & r)—C-101  
 VEAM (Division of Litton Systems Inc.) (m)—C-106  
 VIEWSONICS INC. (m)—C-108

# BUYERS GUIDE PRODUCT INDEX

## A

- A-D, D-A Converters (0770-2320), STUDIO EQUIPMENT & SUPPLIES—C-209
- A-D, D-A, Converters (0710-2080), STUDIO EQUIPMENT & SUPPLIES—C-185
- AC Power Dividers, Power Supplies (0780-0900), STUDIO EQUIPMENT & SUPPLIES—C-202
- AC/DC Power Cable, Heavy Duty (0310-0180), CABLE EQUIPMENT & SUPPLIES—C-135
- AF, Generators (0710-3160), STUDIO EQUIPMENT & SUPPLIES—C-188
- AGC Amplifiers, Audio Processing Effects Equipment (0710-0800), STUDIO EQUIPMENT & SUPPLIES—C-183
- AGC Units, Distribution Equipment (0330-0020), CABLE EQUIPMENT & SUPPLIES—C-137
- AGC, ALC Amplifiers, Audio Processing Effects Equipment (0710-0800), STUDIO EQUIPMENT & SUPPLIES—C-183
- ALC, AGC Amplifiers, Audio Processing Effects Equipment (0710-0800), STUDIO EQUIPMENT & SUPPLIES—C-183
- AM Amplifiers, Peak Limiting (0710-0200), STUDIO EQUIPMENT & SUPPLIES—C-181
- AM Compressor/Limiters, Audio Processing Effects Equipment (0710-0820), STUDIO EQUIPMENT & SUPPLIES—C-183
- AM Directional Transmitting Antenna Systems (0100-0740), ANTENNAS, TOWERS & EQUIPMENT—C-121
- AM Equipment, Maintenance (0600-1000), SERVICES—C-161
- AM Exciters (0710-3040), STUDIO EQUIPMENT & SUPPLIES—C-188
- AM Exciters, RF Power Equipment (0210-0860), BROADCAST EQUIPMENT—C-130
- AM Field Intensity Meters, RF Test Equipment (0800-2220), TEST & MEASUREMENT EQUIPMENT & SUPPLIES—C-227
- AM Phasing & Branching Systems (0210-0020), BROADCAST EQUIPMENT—C-128
- AM Stereo Exciters (0710-3080), STUDIO EQUIPMENT & SUPPLIES—C-188
- AM Stereo Exciters, RF Power Equipment (0210-0880), BROADCAST EQUIPMENT—C-130
- AM System Monitors-Audio & RF (0710-4300), STUDIO EQUIPMENT & SUPPLIES—C-190
- AM Transmitters (0220-0560), BROADCAST EQUIPMENT—C-134
- AM Transmitters, 1,000 to 2,500 Watts (0220-0620), BROADCAST EQUIPMENT—C-134
- AM Transmitters, 10,000 to 20,000 Watts (0220-0660), BROADCAST EQUIPMENT—C-134
- AM Transmitters, 5,000 to 7,500 Watts (0220-0640), BROADCAST EQUIPMENT—C-134
- AM Transmitters, 500 Watts & under (0220-0580), BROADCAST EQUIPMENT—C-134
- AM Transmitters, 500 Watts & Over, Solid State (0220-0600), BROADCAST EQUIPMENT—C-134
- AM Transmitters, Over 20,000 Watts (0220-0680), BROADCAST EQUIPMENT—C-134
- AM Transmitting Antennas (0100-0720), ANTENNAS, TOWERS & EQUIPMENT—C-121
- AM-FM Remote Control Systems (0710-5160), STUDIO EQUIPMENT & SUPPLIES—C-191
- AM/FM Field Strength Meters (0800-1040), TEST & MEASUREMENT EQUIPMENT & SUPPLIES—C-225
- AM/FM Transmitter Tubes (0780-1620), STUDIO EQUIPMENT & SUPPLIES—C-203
- AML Systems, MDS EQUIPMENT & SUPPLIES—C-149
- ATR Tape Decks, Audio Tape Equipment & Accessories (0710-1520), STUDIO EQUIPMENT & SUPPLIES—C-184
- ATR Tape Decks, Multitrack (8+), Audio Tape Equipment & Accessories (0710-1540), STUDIO EQUIPMENT & SUPPLIES—C-184
- ATR Tape Decks, Portable, Audio Tape Equipment & Accessories (0710-1560), STUDIO EQUIPMENT & SUPPLIES—C-184
- ATRs (0710-0440), STUDIO EQUIPMENT & SUPPLIES—C-181
- ATS Systems, Automation Controls & Systems (0220-0040), BROADCAST EQUIPMENT—C-132
- Access Controllers, Multiple (0770-4080), STUDIO EQUIPMENT & SUPPLIES—C-214
- Accounting (0600-0020), SERVICES—C-151
- Accounting/Business Computer Systems (0400-0040), COMPUTER SYSTEMS & ACCESSORIES—C-147
- Acoustic Analyzers (0800-0020), TEST & MEASUREMENT EQUIPMENT & SUPPLIES—C-223
- Acoustic/Architectural Design & Construction (0600-0120), SERVICES—C-151
- Acquisition/Merger Services (0600-1165), SERVICES—C-163
- Ad Insertion Equipment (0770-0020), STUDIO EQUIPMENT & SUPPLIES—C-203
- Ad Insertion Equipment, Cartridge (0770-0040), STUDIO EQUIPMENT & SUPPLIES—C-203
- Ad Insertion Equipment, Tone Sensors (0770-0060), STUDIO EQUIPMENT & SUPPLIES—C-203
- Addressable Set-Top Converters (0330-0480), CABLE EQUIPMENT & SUPPLIES—C-140
- Addressable Taps, Distribution Equipment (0330-0040), CABLE EQUIPMENT & SUPPLIES—C-137
- Adult Programming (0610-0100), SERVICES—C-171
- Advertising (0600-0040), SERVICES—C-151
- Aerial Construction Contractors (0600-0480), SERVICES—C-154
- Aerial Lift Buckets (0750-0020), STUDIO EQUIPMENT & SUPPLIES—C-198
- Aerial Taps, Transmission Line (0370-0440), CABLE EQUIPMENT & SUPPLIES—C-145
- Airborne Microwave Equipment (0500-0160), MDS/MICROWAVE EQUIPMENT & SUPPLIES—C-149
- Airborne Mounting/Stabilizing, Film Equipment (0730-0080), STUDIO EQUIPMENT & SUPPLIES—C-194
- Airborne Mounting/Stabilizing Equipment, Camera Accessories (0770-1220), STUDIO EQUIPMENT & SUPPLIES—C-207
- Alarm Indicators, Status, Logging, Monitoring Test Equipment (0800-1620), TEST & MEASUREMENT EQUIPMENT & SUPPLIES—C-226
- Alarms (0760-0020), STUDIO EQUIPMENT & SUPPLIES—C-200
- Alarms, Carrier (0760-0040), STUDIO EQUIPMENT & SUPPLIES—C-200
- Alarms, Fault (0760-0060), STUDIO EQUIPMENT & SUPPLIES—C-200
- Alarms, Light Failure (0100-1540), ANTENNAS, TOWERS & EQUIPMENT—C-125
- Alarms, Tower Light (0760-0080), STUDIO EQUIPMENT & SUPPLIES—C-200
- Alarms, Warning Systems (0760-0100), STUDIO EQUIPMENT & SUPPLIES—C-200
- Alert Systems, Emergency (0100-1040), ANTENNAS, TOWERS & EQUIPMENT—C-123
- Alignment Cartridges (Tape) & Accessories (0770-1780), STUDIO EQUIPMENT & SUPPLIES—C-208
- Alignment Equipment, Heads, Videotape Recorders (0770-4760), STUDIO EQUIPMENT & SUPPLIES—C-216
- Alignment Equipment, Heads, VTRS & VCRs (0770-6800), STUDIO EQUIPMENT & SUPPLIES—C-220
- Alignment Gauges, Heads, Audio & Accessories (0710-3320), STUDIO EQUIPMENT & SUPPLIES—C-188
- Alignment Systems, Microwave Antenna (0100-0060), ANTENNAS, TOWERS & EQUIPMENT—C-119
- Amplifier Stations, Modular (0330-0400), CABLE EQUIPMENT & SUPPLIES—C-140
- Amplifiers (0100-0020), ANTENNAS, TOWERS & EQUIPMENT—C-119
- Amplifiers (0210-0040), BROADCAST EQUIPMENT—C-128
- Amplifiers (0710-0020), STUDIO EQUIPMENT & SUPPLIES—C-180
- Amplifiers (0770-0080), STUDIO EQUIPMENT & SUPPLIES—C-203
- Amplifiers, AM, Peak Limiting (0710-0200), STUDIO EQUIPMENT & SUPPLIES—C-181
- Amplifiers, Apartment, Distribution Equipment (0330-0080), CABLE EQUIPMENT & SUPPLIES—C-137
- Amplifiers, Audio DAs (0710-0040), STUDIO EQUIPMENT & SUPPLIES—C-180
- Amplifiers, Audio Remote (0710-0420), STUDIO EQUIPMENT & SUPPLIES—C-181
- Amplifiers, Audio/Video Distribution (0210-0180), BROADCAST EQUIPMENT—C-128
- Amplifiers, Bridging, Distribution Equipment (0330-0100), CABLE EQUIPMENT & SUPPLIES—C-138
- Amplifiers, CARS Band (0310-0020), CABLE EQUIPMENT & SUPPLIES—C-135
- Amplifiers, Clamping (0710-0080), STUDIO EQUIPMENT & SUPPLIES—C-180
- Amplifiers, Clamping/Equalizing (0210-0060), BROADCAST EQUIPMENT—C-128
- Amplifiers, Compressing (0710-0080), STUDIO EQUIPMENT & SUPPLIES—C-180
- Amplifiers, Console Modules, Preamp (0710-0320), STUDIO EQUIPMENT & SUPPLIES—C-181
- Amplifiers, Distribution (0210-0080), BROADCAST EQUIPMENT—C-128
- Amplifiers, Distribution Equipment (0330-0060), CABLE EQUIPMENT & SUPPLIES—C-137
- Amplifiers, Distribution (0710-0100), STUDIO EQUIPMENT & SUPPLIES—C-180
- Amplifiers, Distribution (0770-0100), STUDIO EQUIPMENT & SUPPLIES—C-203
- Amplifiers, Equalizing/Clamping (0210-0060), BROADCAST EQUIPMENT—C-128
- Amplifiers, FM, Peak Limiting (0710-0220), STUDIO EQUIPMENT & SUPPLIES—C-181
- Amplifiers, Isolation (0770-0120), STUDIO EQUIPMENT & SUPPLIES—C-203
- Amplifiers, Line (0710-0120), STUDIO EQUIPMENT & SUPPLIES—C-180
- Amplifiers, Line Drive (0210-0100), BROADCAST EQUIPMENT—C-128
- Amplifiers, Line Extender (0330-0360), CABLE EQUIPMENT & SUPPLIES—C-139
- Amplifiers, Mike (0710-0160), STUDIO EQUIPMENT & SUPPLIES—C-180
- Amplifiers, Mixer (0710-0180), STUDIO EQUIPMENT & SUPPLIES—C-180
- Amplifiers, Power (0710-0240), STUDIO EQUIPMENT & SUPPLIES—C-181
- Amplifiers, Power Supplies (0710-0260), STUDIO EQUIPMENT & SUPPLIES—C-181
- Amplifiers, Power, Monitor (0710-0140), STUDIO EQUIPMENT & SUPPLIES—C-180
- Amplifiers, Preampers (0770-0140), STUDIO EQUIPMENT & SUPPLIES—C-203
- Amplifiers, Preamps (0710-0280), STUDIO EQUIPMENT & SUPPLIES—C-181
- Amplifiers, Preamps, Microphone (0710-0300), STUDIO EQUIPMENT & SUPPLIES—C-181
- Amplifiers, Preamps, Phono (0710-0340), STUDIO EQUIPMENT & SUPPLIES—C-181
- Amplifiers, Preamps, Stereo (0710-0360), STUDIO EQUIPMENT & SUPPLIES—C-181
- Amplifiers, Preamps, Turntable (0710-0380), STUDIO EQUIPMENT & SUPPLIES—C-181

- Amplifiers, Proc (0770-0160), STUDIO EQUIPMENT & SUPPLIES—C-204**
- Amplifiers, Processing (0710-0400), STUDIO EQUIPMENT & SUPPLIES—C-181**
- Amplifiers, Pulse (0770-0200), STUDIO EQUIPMENT & SUPPLIES—C-204**
- Amplifiers, Pulse Distribution (0210-0120), BROADCAST EQUIPMENT—C-128**
- Amplifiers, RF Power (0210-0900), BROADCAST EQUIPMENT—C-130**
- Amplifiers, RF-Peak Limiting (0210-0140), BROADCAST EQUIPMENT—C-128**
- Amplifiers, RF-Power (0210-0160), BROADCAST EQUIPMENT—C-128**
- Amplifiers, Satellite Earth Station (0110-0020), ANTENNAS, TOWERS & EQUIPMENT—C-125**
- Amplifiers, Satellite Earth Station, Low Noise (0110-0120), ANTENNAS, TOWERS & EQUIPMENT—C-126**
- Amplifiers, Stabilizing (0770-0220), STUDIO EQUIPMENT & SUPPLIES—C-204**
- Amplifiers, Strip (0100-1380), ANTENNAS, TOWERS & EQUIPMENT—C-124**
- Amplifiers, Subcarrier (0770-0240), STUDIO EQUIPMENT & SUPPLIES—C-204**
- Amplifiers, Trunk (0330-0620), CABLE EQUIPMENT & SUPPLIES—C-141**
- Amplifiers, Video (0770-0280), STUDIO EQUIPMENT & SUPPLIES—C-204**
- Amplifiers, Video/Audio Distribution (0210-0180), BROADCAST EQUIPMENT—C-128**
- Amplifiers, Zero Study Delay (0770-0300), STUDIO EQUIPMENT & SUPPLIES—C-204**
- Analog Facsimile Chart Scanners, Weather Equipment (0770-7800), STUDIO EQUIPMENT & SUPPLIES—C-222**
- Analog Modems (0400-0300), COMPUTER SYSTEMS & ACCESSORIES—C-147**
- Analog Special Effects Equipment, Reverb, Audio Processing Effects Equipment (0710-0840), STUDIO EQUIPMENT & SUPPLIES—C-183**
- Analysis Services, Systems (0800-2080), SERVICES—C-167**
- Analysis, Site (0600-1840), SERVICES—C-165**
- Analizers, Acoustic (0800-0020), TEST & MEASUREMENT EQUIPMENT & SUPPLIES—C-223**
- Analizers, Audio Spectrum (0800-0320), TEST & MEASUREMENT EQUIPMENT & SUPPLIES—C-223**
- Analizers, Audio System (0800-0040), TEST & MEASUREMENT EQUIPMENT & SUPPLIES—C-223**
- Analizers, Audio, Real Time (0800-0260), TEST & MEASUREMENT EQUIPMENT & SUPPLIES—C-223**
- Analizers, Audio, Sideband (0800-0280), TEST & MEASUREMENT EQUIPMENT & SUPPLIES—C-223**
- Analizers, Cable (0800-0420), TEST & MEASUREMENT EQUIPMENT & SUPPLIES—C-224**
- Analizers, Color (0800-0740), TEST & MEASUREMENT EQUIPMENT & SUPPLIES—C-224**
- Analizers, Distortion, Intermod (0800-1460), TEST & MEASUREMENT EQUIPMENT & SUPPLIES—C-226**
- Analizers, Harmonic Distortion (0800-1420), TEST & MEASUREMENT EQUIPMENT & SUPPLIES—C-226**
- Analizers, Logic (0800-1500), TEST & MEASUREMENT EQUIPMENT & SUPPLIES—C-226**
- Analizers, Sideband (0800-2480), TEST & MEASUREMENT EQUIPMENT & SUPPLIES—C-227**
- Analizers, Spectrum (0800-2500), TEST & MEASUREMENT EQUIPMENT & SUPPLIES—C-227**
- Analizers, VITS, Video Test Equipment (0800-2720), TEST & MEASUREMENT EQUIPMENT & SUPPLIES—C-228**
- Analizers, Video Test Equipment (0800-2560), TEST & MEASUREMENT EQUIPMENT & SUPPLIES—C-228**
- Analizers, Video, Digital (0800-1000), TEST & MEASUREMENT EQUIPMENT & SUPPLIES—C-225**
- Anchors, Earth, Tools, Cable (0900-0100), TOOLS & EQUIPMENT—C-229**
- Animation (0810-0020), SERVICES—C-170**
- Announcers Earpiece, Headphones (0710-3220), STUDIO EQUIPMENT & SUPPLIES—C-188**
- Antenna Accessories (0100-0040), ANTENNAS, TOWERS & EQUIPMENT—C-119**
- Antenna Baluns (0100-0100), ANTENNAS, TOWERS & EQUIPMENT—C-119**
- Antenna Base Insulators (0100-0080), ANTENNAS, TOWERS & EQUIPMENT—C-119**
- Antenna Current Controllers (0100-0120), ANTENNAS, TOWERS & EQUIPMENT—C-119**
- Antenna Current Meters (0100-0140), ANTENNAS, TOWERS & EQUIPMENT—C-119**
- Antenna Dipoles (0100-0160), ANTENNAS, TOWERS & EQUIPMENT—C-119**
- Antenna Dummy Loads (0100-0180), ANTENNAS, TOWERS & EQUIPMENT—C-119**
- Antenna Earth Terminal Positioners (0100-0200), ANTENNAS, TOWERS & EQUIPMENT—C-119**
- Antenna Filters (0100-1080), ANTENNAS, TOWERS & EQUIPMENT—C-123**
- Antenna Guy Strain Insulators (0100-0220), ANTENNAS, TOWERS & EQUIPMENT—C-119**
- Antenna Heater Controls (0100-0240), ANTENNAS, TOWERS & EQUIPMENT—C-119**
- Antenna Ice Warning Systems (0100-0260), ANTENNAS, TOWERS & EQUIPMENT—C-119**
- Antenna Installation Services (see Services)**
- Antenna Masts, ENG (0100-0280), ANTENNAS, TOWERS & EQUIPMENT—C-119**
- Antenna Masts, Telescoping (0100-0400), ANTENNAS, TOWERS & EQUIPMENT—C-120**
- Antenna Monitors, RF Test Equipment (0800-2240), TEST & MEASUREMENT EQUIPMENT & SUPPLIES—C-227**
- Antenna Monitors-Audio & RF (0710-4320), STUDIO EQUIPMENT & SUPPLIES—C-190**
- Antenna Phasing/Branching Systems (0100-0300), ANTENNAS, TOWERS & EQUIPMENT—C-120**
- Antenna Radomes (0100-0320), ANTENNAS, TOWERS & EQUIPMENT—C-120**
- Antenna Remote Indicators (0100-0340), ANTENNAS, TOWERS & EQUIPMENT—C-120**
- Antenna Sampling Systems (0100-0360), ANTENNAS, TOWERS & EQUIPMENT—C-120**
- Antenna Static Drain Resistors (0100-0380), ANTENNAS, TOWERS & EQUIPMENT—C-120**
- Antenna Telescoping Masts (0100-0400), ANTENNAS, TOWERS & EQUIPMENT—C-120**
- Antenna Transfer Switches (0100-0420), ANTENNAS, TOWERS & EQUIPMENT—C-120**
- Antenna Tuning Units, Antenna Accessories (0100-0440), ANTENNAS, TOWERS & EQUIPMENT—C-120**
- Antenna VSWR Units (0100-0460), ANTENNAS, TOWERS & EQUIPMENT—C-120**
- Antenna Waveguides (0100-0480), ANTENNAS, TOWERS & EQUIPMENT—C-120**
- Antennas (0100-0500), ANTENNAS, TOWERS & EQUIPMENT—C-120**
- Antennas, AM Directional Transmitting Systems (0100-0740), ANTENNAS, TOWERS & EQUIPMENT—C-121**
- Antennas, AM Transmitting (0100-0720), ANTENNAS, TOWERS & EQUIPMENT—C-121**
- Antennas, Accessories (0100-0040), ANTENNAS, TOWERS & EQUIPMENT—C-119**
- Antennas, Alignment Systems, Microwave (0100-0060), ANTENNAS, TOWERS & EQUIPMENT—C-119**
- Antennas, Baluns (0100-0100), ANTENNAS, TOWERS & EQUIPMENT—C-119**
- Antennas, Circularly Polarized FM Transmitting (0100-0760), ANTENNAS, TOWERS & EQUIPMENT—C-121**
- Antennas, Circularly Polarized Transmitting (0100-0780), ANTENNAS, TOWERS & EQUIPMENT—C-122**
- Antennas, Current Controllers (0100-0120), ANTENNAS, TOWERS & EQUIPMENT—C-119**
- Antennas, Current Meters (0100-0140), ANTENNAS, TOWERS & EQUIPMENT—C-119**
- Antennas, Dipoles (0100-0160), ANTENNAS, TOWERS & EQUIPMENT—C-119**
- Antennas, Dummy Loads (0100-0180), ANTENNAS, TOWERS & EQUIPMENT—C-119**
- Antennas, Earth Terminal Positioners (0100-0200), ANTENNAS, TOWERS & EQUIPMENT—C-119**
- Antennas, Earth Terminal Dishes, Receiving Antennas (0100-0540), ANTENNAS, TOWERS & EQUIPMENT—C-120**
- Antennas, FM Receiving (0100-0560), ANTENNAS, TOWERS & EQUIPMENT—C-120**
- Antennas, Filters (0100-1060), ANTENNAS, TOWERS & EQUIPMENT—C-123**
- Antennas, Guy Strain Insulators (0100-0220), ANTENNAS, TOWERS & EQUIPMENT—C-119**
- Antennas, Heater Controls (0100-0240), ANTENNAS, TOWERS & EQUIPMENT—C-119**
- Antennas, Ice Warning Systems (0100-0260), ANTENNAS, TOWERS & EQUIPMENT—C-119**
- Antennas, Installation Services (see Services)**
- Antennas, Insulators, Base (0100-0080), ANTENNAS, TOWERS & EQUIPMENT—C-119**
- Antennas, MF Receiving (0100-0580), ANTENNAS, TOWERS & EQUIPMENT—C-121**
- Antennas, Microwave (0500-0180), MDS/MICROWAVE EQUIPMENT & SUPPLIES—C-149**
- Antennas, Microwave Portable Transmitting (0100-0820), ANTENNAS, TOWERS & EQUIPMENT—C-122**
- Antennas, Microwave Transmitting (0100-0800), ANTENNAS, TOWERS & EQUIPMENT—C-122**
- Antennas, Microwave, Receiving (0100-0600), ANTENNAS, TOWERS & EQUIPMENT—C-121**
- Antennas, Multibeam, Satellite Earth Station (0110-0140), ANTENNAS, TOWERS & EQUIPMENT—C-126**
- Antennas, Phasing/Branching Systems (0100-0300), ANTENNAS, TOWERS & EQUIPMENT—C-120**
- Antennas, Radomes (0100-0320), ANTENNAS, TOWERS & EQUIPMENT—C-120**
- Antennas, Receiving (0100-0520), ANTENNAS, TOWERS & EQUIPMENT—C-120**
- Antennas, Receiving, Earth Terminal Dishes (0100-0540), ANTENNAS, TOWERS & EQUIPMENT—C-120**
- Antennas, Receiving, FM (0100-0560), ANTENNAS, TOWERS & EQUIPMENT—C-120**
- Antennas, Receiving, MF (0100-0580), ANTENNAS, TOWERS & EQUIPMENT—C-121**
- Antennas, Receiving, Microwave (0100-0600), ANTENNAS, TOWERS & EQUIPMENT—C-121**
- Antennas, Receiving, Remote Pickup (0100-0620), ANTENNAS, TOWERS & EQUIPMENT—C-121**
- Antennas, Receiving, STL (0100-0640), ANTENNAS, TOWERS & EQUIPMENT—C-121**
- Antennas, Receiving, UHF (0100-0660), ANTENNAS, TOWERS & EQUIPMENT—C-121**
- Antennas, Receiving, VHF (0100-0680), AN-**

## BUYERS GUIDE PRODUCT INDEX

- TENNAS, TOWERS & EQUIPMENT—C-121
- Antennas, Remote For Radio Transmitting (0100-0840), ANTENNAS, TOWERS & EQUIPMENT—C-122
- Antennas, Remote Indicators (0100-0340), ANTENNAS, TOWERS & EQUIPMENT—C-120
- Antennas, Remote Pickup Receiving (0100-0620), ANTENNAS, TOWERS & EQUIPMENT—C-121
- Antennas, STL Receiving (0100-0640), ANTENNAS, TOWERS & EQUIPMENT—C-121
- Antennas, STL Transmitting (0100-0860), ANTENNAS, TOWERS & EQUIPMENT—C-122
- Antennas, Sampling Systems (0100-0360), ANTENNAS, TOWERS & EQUIPMENT—C-120
- Antennas, Satellite Earth Station (0110-0040), ANTENNAS, TOWERS & EQUIPMENT—C-125
- Antennas, Static Drain Resistors (0100-0380), ANTENNAS, TOWERS & EQUIPMENT—C-120
- Antennas, TV HP Transmitting (0100-0900), ANTENNAS, TOWERS & EQUIPMENT—C-122
- Antennas, TV UHF Transmitting (0100-0920), ANTENNAS, TOWERS & EQUIPMENT—C-122
- Antennas, TV VHF Transmitting (0100-0940), ANTENNAS, TOWERS & EQUIPMENT—C-122
- Antennas, Telescoping Masts (0100-0400), ANTENNAS, TOWERS & EQUIPMENT—C-120
- Antennas, Towers & Equipment (0100)—C-119
- Antennas, Transfer Switches (0100-0420), ANTENNAS, TOWERS & EQUIPMENT—C-120
- Antennas, Transmitting (0100-0700), ANTENNAS, TOWERS & EQUIPMENT—C-121
- Antennas, Transmitting, AM (0100-0720), ANTENNAS, TOWERS & EQUIPMENT—C-121
- Antennas, Transmitting, AM Directional Systems (0100-0740), ANTENNAS, TOWERS & EQUIPMENT—C-121
- Antennas, Transmitting, Circularly Polarized FM (0100-0760), ANTENNAS, TOWERS & EQUIPMENT—C-121
- Antennas, Transmitting, Circularly Polarized (0100-0780), ANTENNAS, TOWERS & EQUIPMENT—C-122
- Antennas, Transmitting, Circularly Polarized (0100-0780), ANTENNAS, TOWERS & EQUIPMENT—C-122
- Antennas, Transmitting, FM, Circularly Polarized (0100-0760), ANTENNAS, TOWERS & EQUIPMENT—C-121
- Antennas, Transmitting, FM (0100-0790), ANTENNAS, TOWERS & EQUIPMENT—C-122
- Antennas, Transmitting, Microwave (0100-0800), ANTENNAS, TOWERS & EQUIPMENT—C-122
- Antennas, Transmitting, Microwave Portable (0100-0820), ANTENNAS, TOWERS & EQUIPMENT—C-122
- Antennas, Transmitting, Remote For Radio (0100-0840), ANTENNAS, TOWERS & EQUIPMENT—C-122
- Antennas, Transmitting, STL (0100-0860), ANTENNAS, TOWERS & EQUIPMENT—C-122
- Antennas, Transmitting, TV HP (0100-0900), ANTENNAS, TOWERS & EQUIPMENT—C-122
- Antennas, Transmitting, TV UHF (0100-0920), ANTENNAS, TOWERS & EQUIPMENT—C-122
- Antennas, Transmitting, TV VHF (0100-0940), ANTENNAS, TOWERS & EQUIPMENT—C-122
- Antennas, Tuning Units, Antenna Accessories (0100-0440), ANTENNAS, TOWERS & EQUIPMENT—C-120
- Antennas, UHF Receiving (0100-0660), ANTENNAS, TOWERS & EQUIPMENT—C-121
- Antennas, VHF Receiving (0100-0680), ANTENNAS, TOWERS & EQUIPMENT—C-121
- Antennas, VSWR Units (0100-0460), ANTENNAS, TOWERS & EQUIPMENT—C-120
- Antennas, Waveguides (0100-0480), ANTENNAS, TOWERS & EQUIPMENT—C-120
- Apartment Installation Equipment (0320-0020), CABLE EQUIPMENT & SUPPLIES—C-136
- Apartment Installation Equipment, Flush Mount Service Cells (0320-0040), CABLE EQUIPMENT & SUPPLIES—C-136
- Apartment Installation Equipment, Molding Duct (0320-0060), CABLE EQUIPMENT & SUPPLIES—C-136
- Apartment Installation Equipment, Multi-Trap Enclosures (0320-0080), CABLE EQUIPMENT & SUPPLIES—C-136
- Apartment Pre-Wiring Construction (0600-0420), SERVICES—C-153
- Aperture, Vertical, Equalizers (0710-3000), STUDIO EQUIPMENT & SUPPLIES—C-188
- Applications Preparation (0600-0080), SERVICES—C-151
- Appraisals (0600-0100), SERVICES—C-151
- Appraisals, Asset, Financial Services (0600-0845), SERVICES—C-160
- Architectural/Acoustic Design & Construction (0600-0120), SERVICES—C-151
- Arrestors, Lightning (0100-1120), ANTENNAS, TOWERS & EQUIPMENT—C-123
- Art & Graphics Equipment, Electronic (0770-2900), STUDIO EQUIPMENT & SUPPLIES—C-210
- Art & Graphics Equipment, Bit Pad Digitizers (0770-2820), STUDIO EQUIPMENT & SUPPLIES—C-210
- Art & Graphics Equipment, Electronic, Camera/VTR Digitizers (0770-2940), STUDIO EQUIPMENT & SUPPLIES—C-210
- Art & Graphics Equipment, Electronic, Digital (0770-2960), STUDIO EQUIPMENT & SUPPLIES—C-210
- Art & Graphics Equipment, Electronic, Digital Still Stores (0770-2980), STUDIO EQUIPMENT & SUPPLIES—C-211
- Art & Graphics Equipment, Electronic, "Draw on Screen" Systems (0770-3000), STUDIO EQUIPMENT & SUPPLIES—C-211
- Art & Graphics Equipment, Electronic, Weather Symbol Inserters (0770-3020), STUDIO EQUIPMENT & SUPPLIES—C-211
- Artists Representative (0600-0130), SERVICES—C-151
- Ascertainment (0600-0140), SERVICES—C-151
- Assemblies, Cable (0310-0060), CABLE EQUIPMENT & SUPPLIES—C-135
- Asset Appraisals, Financial Services (0600-0845), SERVICES—C-160
- Assignment Systems, Machine (0770-3680), STUDIO EQUIPMENT & SUPPLIES—C-213
- Attenuators (0800-0060), TEST & MEASUREMENT EQUIPMENT & SUPPLIES—C-223
- Attenuators, Audio (0800-0080), TEST & MEASUREMENT EQUIPMENT & SUPPLIES—C-223
- Attenuators, Distribution Equipment (0330-0120), CABLE EQUIPMENT & SUPPLIES—C-138
- Attenuators, Fixed (0800-0100), TEST & MEASUREMENT EQUIPMENT & SUPPLIES—C-223
- Attenuators, Impedance Matching (0800-0120), TEST & MEASUREMENT EQUIPMENT & SUPPLIES—C-223
- Attenuators, Microwave (0800-0140), TEST & MEASUREMENT EQUIPMENT & SUPPLIES—C-223
- Attenuators, RF Power (0210-0920), BROADCAST EQUIPMENT—C-130
- Attenuators, Radio Frequency (RF) (0800-0160), TEST & MEASUREMENT EQUIPMENT & SUPPLIES—C-223
- Attenuators, Video (0800-0180), TEST & MEASUREMENT EQUIPMENT & SUPPLIES—C-223
- Attorneys (0600-0160), SERVICES—C-152
- Audience Measurement (0600-0180), SERVICES—C-152
- Audio & RF Monitors (0710-4260), STUDIO EQUIPMENT & SUPPLIES—C-190
- Audio & RF Monitors, AM System (0710-4300), STUDIO EQUIPMENT & SUPPLIES—C-190
- Audio & RF Monitors, Antenna (0710-4320), STUDIO EQUIPMENT & SUPPLIES—C-190
- Audio & RF Monitors, Base Current/Ant Sampling (0710-4340), STUDIO EQUIPMENT & SUPPLIES—C-190
- Audio & RF Monitors, Directional (0710-4360), STUDIO EQUIPMENT & SUPPLIES—C-190
- Audio & RF Monitors, Frequency (0710-4380), STUDIO EQUIPMENT & SUPPLIES—C-190
- Audio & RF Monitors, Modulation (0710-4420), STUDIO EQUIPMENT & SUPPLIES—C-190
- Audio & RF Monitors, Phase (0710-4440), STUDIO EQUIPMENT & SUPPLIES—C-190
- Audio & RF Monitors, Power (0710-4460), STUDIO EQUIPMENT & SUPPLIES—C-190
- Audio & RF Monitors, Program (0710-4480), STUDIO EQUIPMENT & SUPPLIES—C-190
- Audio & RF Monitors, RF Level (0710-4500), STUDIO EQUIPMENT & SUPPLIES—C-190
- Audio & RF Monitors, SCA (0710-4520), STUDIO EQUIPMENT & SUPPLIES—C-191
- Audio & RF Monitors, TV Aural (0710-4540), STUDIO EQUIPMENT & SUPPLIES—C-191
- Audio & RF, Monitors, FM (0710-4400), STUDIO EQUIPMENT & SUPPLIES—C-190
- Audio Amplifiers, Remote (0710-0420), STUDIO EQUIPMENT & SUPPLIES—C-181
- Audio Attenuators (0800-0080), TEST & MEASUREMENT EQUIPMENT & SUPPLIES—C-223
- Audio Cable (0310-0080), CABLE EQUIPMENT & SUPPLIES—C-135
- Audio Consoles (0710-0460), STUDIO EQUIPMENT & SUPPLIES—C-181
- Audio Consoles, Monaural (0710-0480), STUDIO EQUIPMENT & SUPPLIES—C-182
- Audio Consoles, Stereo (0710-0500), STUDIO EQUIPMENT & SUPPLIES—C-182
- Audio Controls (0710-0520), STUDIO EQUIPMENT & SUPPLIES—C-182
- Audio Controls, Rotary Attenuators (0710-0540), STUDIO EQUIPMENT & SUPPLIES—C-182
- Audio Controls, Slide Attenuators (0710-0560), STUDIO EQUIPMENT & SUPPLIES—C-182
- Audio DAs, Amplifiers (0710-0040), STUDIO EQUIPMENT & SUPPLIES—C-180
- Audio Delay Lines (0710-2500), STUDIO EQUIPMENT & SUPPLIES—C-187
- Audio Editors, Digital, Editing Equipment (0710-2720), STUDIO EQUIPMENT & SUPPLIES—C-187
- Audio Equalizers (0710-2980), STUDIO EQUIPMENT & SUPPLIES—C-188
- Audio Equipment (0710-0000), STUDIO EQUIPMENT & SUPPLIES—C-180
- Audio Heads & Accessories (0710-3300), STUDIO EQUIPMENT & SUPPLIES—C-188
- Audio Heads Cleaners (0710-3360), STUDIO EQUIPMENT & SUPPLIES—C-188
- Audio Heads Degaussers (0710-3380), STUDIO EQUIPMENT & SUPPLIES—C-188
- Audio Heads, Alignment Gauges (0710-3320), STUDIO EQUIPMENT & SUPPLIES—C-188
- Audio Heads, Erase (0710-3400), STUDIO EQUIPMENT & SUPPLIES—C-188
- Audio Heads, Film Stripe (0710-3420), STUDIO EQUIPMENT & SUPPLIES—C-188

- Audio Heads, Playback (0710-3440), STUDIO EQUIPMENT & SUPPLIES—C-188
- Audio Heads, Rebuilt (0710-3460), STUDIO EQUIPMENT & SUPPLIES—C-188
- Audio Heads, Record (0710-3480), STUDIO EQUIPMENT & SUPPLIES—C-189
- Audio Heads, Replacement (0710-3500), STUDIO EQUIPMENT & SUPPLIES—C-183
- Audio Level Indicators (0710-0580), STUDIO EQUIPMENT & SUPPLIES—C-182
- Audio Level Indicators, LED (0710-0600), STUDIO EQUIPMENT & SUPPLIES—C-182
- Audio Level Indicators, PPM (0710-0620), STUDIO EQUIPMENT & SUPPLIES—C-182
- Audio Level Indicators, Video Monitor Display (0710-0640), STUDIO EQUIPMENT & SUPPLIES—C-182
- Audio Level Indicators, VU (0710-0660), STUDIO EQUIPMENT & SUPPLIES—C-182
- Audio Matching Networks (0710-4620), STUDIO EQUIPMENT & SUPPLIES—C-191
- Audio Monitor Headphones (0710-0700), STUDIO EQUIPMENT & SUPPLIES—C-182
- Audio Monitor Speakers (0710-0720), STUDIO EQUIPMENT & SUPPLIES—C-182
- Audio Monitors (0710-0680), STUDIO EQUIPMENT & SUPPLIES—C-182
- Audio Patch Panels (0710-0740), STUDIO EQUIPMENT & SUPPLIES—C-182
- Audio Post-Production (0600-0220), SERVICES—C-152
- Audio Processing Effects Equipment (0710-0780), STUDIO EQUIPMENT & SUPPLIES—C-183
- Audio Processing Effects Equipment, ALC, AGC Amplifiers (0710-0800), STUDIO EQUIPMENT & SUPPLIES—C-183
- Audio Processing Effects Equipment, AM Compressor/Limiters (0710-0820), STUDIO EQUIPMENT & SUPPLIES—C-183
- Audio Processing Effects Equipment, Analog Special Effects Equipment, Reverb (0710-0840), STUDIO EQUIPMENT & SUPPLIES—C-183
- Audio Processing Effects Equipment, Video/Audio Sync Delay (0710-0860), STUDIO EQUIPMENT & SUPPLIES—C-183
- Audio Processing Effects Equipment, De-Essers (0710-0880), STUDIO EQUIPMENT & SUPPLIES—C-183
- Audio Processing Effects Equipment, Reverb, Digital Delay (0710-0900), STUDIO EQUIPMENT & SUPPLIES—C-183
- Audio Processing Effects Equipment, Digital Special Effects (0710-0920), STUDIO EQUIPMENT & SUPPLIES—C-183
- Audio Processing Effects Equipment, FM Compressor/Limiters (0710-0940), STUDIO EQUIPMENT & SUPPLIES—C-183
- Audio Processing Effects Equipment, Graphic Equalizers (0710-0960), STUDIO EQUIPMENT & SUPPLIES—C-183
- Audio Processing Effects Equipment, Mechanical Reverb (0710-0980), STUDIO EQUIPMENT & SUPPLIES—C-183
- Audio Processing Effects Equipment, Music Synthesizers (0710-1000), STUDIO EQUIPMENT & SUPPLIES—C-183
- Audio Processing Effects Equipment, Noise Reduction (0710-1020), STUDIO EQUIPMENT & SUPPLIES—C-183
- Audio Processing Effects Equipment, Parametric Equalizers (0710-1040), STUDIO EQUIPMENT & SUPPLIES—C-183
- Audio Processing Effects Equipment, Time Compression/Expansion(0710-1060),STUDIO EQUIPMENT & SUPPLIES—C-183
- Audio Processing Equipment (0710-0760), STUDIO EQUIPMENT & SUPPLIES—C-183
- Audio Processors (0710-4820), STUDIO EQUIPMENT & SUPPLIES—C-191
- Audio Programming (0610-0120), SERVICES—C-171
- Audio Recorders, Digital (0710-2540), STUDIO EQUIPMENT & SUPPLIES—C-187
- Audio Recording, Programming (0610-0620), SERVICES—C-178
- Audio Sine Generators (0800-1120), TEST & MEASUREMENT EQUIPMENT & SUPPLIES—C-225
- Audio Sweep Generators (0800-1140), TEST & MEASUREMENT EQUIPMENT & SUPPLIES—C-225
- Audio System Analyzers (0800-0040), TEST & MEASUREMENT EQUIPMENT & SUPPLIES—C-223
- Audio System Design Services (0600-2000), SERVICES—C-167
- Audio TV Consoles (0710-2440), STUDIO EQUIPMENT & SUPPLIES—C-186
- Audio Tape Editing (0600-0200), SERVICES—C-152
- Audio Tape Equipment & Accessories (0710-1080), STUDIO EQUIPMENT & SUPPLIES—C-183
- Audio Tape Equipment & Accessories, Bulk Erasers (0710-1100), STUDIO EQUIPMENT & SUPPLIES—C-183
- Audio Tape Equipment & Accessories, Cartridges (0710-1120), STUDIO EQUIPMENT & SUPPLIES—C-183
- Audio Tape Equipment & Accessories, Carts (0710-1140), STUDIO EQUIPMENT & SUPPLIES—C-184
- Audio Tape Equipment & Accessories, Cleaners (0710-1180), STUDIO EQUIPMENT & SUPPLIES—C-184
- Audio Tape Equipment & Accessories, Conveyor Erasers (0710-1200), STUDIO EQUIPMENT & SUPPLIES—C-184
- Audio Tape Equipment & Accessories, Demagnetizers (0710-1220), STUDIO EQUIPMENT & SUPPLIES—C-184
- Audio Tape Equipment & Accessories, Dubbers (0710-1240), STUDIO EQUIPMENT & SUPPLIES—C-184
- Audio Tape Equipment & Accessories, Duplicators (0710-1260), STUDIO EQUIPMENT & SUPPLIES—C-184
- Audio Tape Equipment & Accessories, Evaluators (0710-1280), STUDIO EQUIPMENT & SUPPLIES—C-184
- Audio Tape Equipment & Accessories, Leader Tape (0710-1300), STUDIO EQUIPMENT & SUPPLIES—C-184
- Audio Tape Equipment & Accessories, Loaders (0710-1320), STUDIO EQUIPMENT & SUPPLIES—C-184
- Audio Tape Equipment & Accessories, Logging Equipment (0710-1340), STUDIO EQUIPMENT & SUPPLIES—C-184
- Audio Tape Equipment & Accessories, Open Reels (0710-1380), STUDIO EQUIPMENT & SUPPLIES—C-184
- Audio Tape Equipment & Accessories, Rewinders (0710-1400), STUDIO EQUIPMENT & SUPPLIES—C-184
- Audio Tape Equipment & Accessories, Splice Finders (0710-1420), STUDIO EQUIPMENT & SUPPLIES—C-184
- Audio Tape Equipment & Accessories, Splicers (0710-1440), STUDIO EQUIPMENT & SUPPLIES—C-184
- Audio Tape Equipment & Accessories, Sprocketed Magnetic Film (0710-1460), STUDIO EQUIPMENT & SUPPLIES—C-184
- Audio Tape Equipment & Accessories, Sprocketed Magnetic Film Transports (0710-1480), STUDIO EQUIPMENT & SUPPLIES—84
- Audio Tape Equipment & Accessories, Tape Decks (0710-1500), STUDIO EQUIPMENT & SUPPLIES—C-184
- Audio Tape Equipment & Accessories, ATR Tape Decks (0710-1520), STUDIO EQUIPMENT & SUPPLIES—C-184
- Audio Tape Equipment & Accessories, Multitrack (8+) ATR Tape Decks (0710-1540), STUDIO EQUIPMENT & SUPPLIES—C-184
- Audio Tape Equipment & Accessories, Portable ATR Tape Decks (0710-1560), STUDIO EQUIPMENT & SUPPLIES—C-184
- Audio Tape Equipment & Accessories, 4-Track Tape Decks (0710-1580), STUDIO EQUIPMENT & SUPPLIES—C-184
- Audio Tape Equipment & Accessories, Test Tape (0710-1620), STUDIO EQUIPMENT & SUPPLIES—C-184
- Audio Tape Equipment & Accessories, Timers (0710-1640), STUDIO EQUIPMENT & SUPPLIES—C-184
- Audio Tape, Delay (0710-2480), STUDIO EQUIPMENT & SUPPLIES—C-186
- Audio Test Equipment (see TEST & MEASUREMENT EQUIPMENT) (0710-1650), STUDIO EQUIPMENT & SUPPLIES—C-184
- Audio Test Equipment (0800-0200), TEST & MEASUREMENT EQUIPMENT & SUPPLIES—C-223
- Audio Test Equipment, Harmonic Distortion Meters (0800-0220), TEST & MEASUREMENT EQUIPMENT & SUPPLIES—C-223
- Audio Test Equipment, IM Meters (0800-0240), TEST & MEASUREMENT EQUIPMENT & SUPPLIES—C-223
- Audio Test Equipment, Real Time Analyzers (0800-0260), TEST & MEASUREMENT EQUIPMENT & SUPPLIES—C-223
- Audio Test Equipment, Sideband Analyzers (0800-0280), TEST & MEASUREMENT EQUIPMENT & SUPPLIES—C-223
- Audio Test Equipment, Signal Generators (0800-0300), TEST & MEASUREMENT EQUIPMENT & SUPPLIES—C-223
- Audio Test Equipment, Spectrum Analyzers (0800-0320), TEST & MEASUREMENT EQUIPMENT & SUPPLIES—C-223
- Audio Test Equipment, Wow & Flutter Meters (0800-0340), TEST & MEASUREMENT EQUIPMENT & SUPPLIES—C-223
- Audio Test Records (0710-5120), STUDIO EQUIPMENT & SUPPLIES—C-191
- Audio Voltmeters, Measuring/Monitoring Meters (0800-2020), TEST & MEASUREMENT EQUIPMENT & SUPPLIES—C-226
- Audio, Editing Equipment (0710-2820), STUDIO EQUIPMENT & SUPPLIES—C-187
- Audio, Editor (0710-2840), STUDIO EQUIPMENT & SUPPLIES—C-187
- Audio-Video Synchronizers (0770-6000), STUDIO EQUIPMENT & SUPPLIES—C-218
- Audio/Video Distribution Amplifiers (0210-0180), BROADCAST EQUIPMENT—C-128
- Audio/Video Sync Delay, Audio Processing Effects Equipment (0710-0860), STUDIO EQUIPMENT & SUPPLIES—C-183
- Auditing (0600-0240), SERVICES—C-152
- Auditing Services, System (0600-1960), SERVICES—C-166
- Auto Light Control, Telecine Equipment & Accessories (0770-6340), STUDIO EQUIPMENT & SUPPLIES—C-219
- Automated Consoles (0710-2340), STUDIO EQUIPMENT & SUPPLIES—C-186
- Automated Earth Station Receiver Systems (0110-0060), ANTENNAS, TOWERS & EQUIPMENT—C-125
- Automated Master Control Switchers (0770-3800), STUDIO EQUIPMENT & SUPPLIES—C-213
- Automated Remote Controls (0220-0020), BROADCAST EQUIPMENT—C-132
- Automated, Microprocessor-Controlled Production Switchers (0770-4300), STUDIO EQUIPMENT & SUPPLIES—C-215
- Automatic Programming Equipment (0760-0120), STUDIO EQUIPMENT & SUPPLIES—C-200
- Automatic Programming Equipment, News (0760-0140), STUDIO EQUIPMENT & SUPPLIES—C-200
- Automatic Programming Equipment, Weather (0760-0160), STUDIO EQUIPMENT & SUPPLIES—C-200
- Automatic Sequencing Cartridge Systems (0710-1940), STUDIO EQUIPMENT & SUPPLIES—C-185
- Automatic Sequencing Cartridge Systems (0770-1660), STUDIO EQUIPMENT & SUPPLIES—C-208
- Automatic Sweep Systems, Cable Test Equipment (0800-0400), TEST & MEASUREMENT EQUIPMENT & SUPPLIES—C-224
- Automation Controls & Systems-ATS Systems (0220-0040), BROADCAST EQUIPMENT—C-132
- Automation Controls & Systems (0710-1660), STUDIO EQUIPMENT & SUPPLIES—C-184

## BUYERS GUIDE PRODUCT INDEX

- Automation Controls & Systems, Custom Master Controls (0710-1680), STUDIO EQUIPMENT & SUPPLIES—C-185
- Automation Controls & Systems, Program Controls (0710-1700), STUDIO EQUIPMENT & SUPPLIES—C-185
- Automation Controls & Systems, Random Select Cart Systems (0710-1720), STUDIO EQUIPMENT & SUPPLIES—C-185
- Automation Controls & Systems (0730-0020), STUDIO EQUIPMENT & SUPPLIES—C-194
- Automation Controls & Systems, Projector/Film Chain Controls (0730-0040), STUDIO EQUIPMENT & SUPPLIES—C-194
- Automation Controls & Systems (0760-0180), STUDIO EQUIPMENT & SUPPLIES—C-200
- Automation Controls & Systems, Lighting (0760-0200), STUDIO EQUIPMENT & SUPPLIES—C-200
- Automation Controls & Systems, Logging (0760-0220), STUDIO EQUIPMENT & SUPPLIES—C-200
- Automation Controls & Systems (0770-0320), STUDIO EQUIPMENT & SUPPLIES—C-204
- Automation Controls & Systems, Cart Systems, Random Select (0770-0340), STUDIO EQUIPMENT & SUPPLIES—C-204
- Automation Controls & Systems, Master Control, Custom (0770-0360), STUDIO EQUIPMENT & SUPPLIES—C-204
- Automation Controls & Systems, Program Controls (0770-0380), STUDIO EQUIPMENT & SUPPLIES—C-204
- Automation Controls & Systems, Reel-to-Reel Controllers (0770-0400), STUDIO EQUIPMENT & SUPPLIES—C-204
- Automation Equipment (0770-0420), STUDIO EQUIPMENT & SUPPLIES—C-204
- Automation Interfaced Business Master Control Switchers (0770-3820), STUDIO EQUIPMENT & SUPPLIES—C-213
- Automation Machine Controls, Technical (0770-3700), STUDIO EQUIPMENT & SUPPLIES—C-213
- Automation Systems, Program Equipment (Business Automation) (0710-4900), STUDIO EQUIPMENT & SUPPLIES—C-191
- Automation Systems, Videocassette-Based (0770-7700), STUDIO EQUIPMENT & SUPPLIES—C-222
- B**
- B & W Cameras (0770-0480), STUDIO EQUIPMENT & SUPPLIES—C-205
- B & W Monitors (0770-3900), STUDIO EQUIPMENT & SUPPLIES—C-213
- B & W Rack Monitors (0770-3920), STUDIO EQUIPMENT & SUPPLIES—C-213
- B & W Standalone Monitors (0770-3940), STUDIO EQUIPMENT & SUPPLIES—C-213
- Background Color Generators (0770-3220), STUDIO EQUIPMENT & SUPPLIES—C-211
- Balops & Slides (Telops), Programming (0610-0520), SERVICES—C-177
- Baluns, Antenna (0100-0100), ANTENNAS, TOWERS & EQUIPMENT—C-119
- Band Pass Filters (0210-0680), BROADCAST EQUIPMENT—C-130
- Banking, Investment (0800-0920), SERVICES—C-161
- Bar/Dot Generators (0800-1180), TEST & MEASUREMENT EQUIPMENT & SUPPLIES—C-225
- Base Current/Ant Sampling Monitors-Audio & RF (0710-4340), STUDIO EQUIPMENT & SUPPLIES—C-190
- Base Insulators, Antenna (0100-0080), ANTENNAS, TOWERS & EQUIPMENT—C-119
- Batteries & Accessories (0750-0040), STUDIO EQUIPMENT & SUPPLIES—C-198
- Batteries & Accessories, Belts (0750-0140), STUDIO EQUIPMENT & SUPPLIES—C-199
- Batteries & Accessories, Chargers (0750-0160), STUDIO EQUIPMENT & SUPPLIES—C-199
- Batteries & Accessories, Packs/Eng (0750-0200), STUDIO EQUIPMENT & SUPPLIES—C-199
- Batteries & Accessories, Packs/Lighting (0750-0220), STUDIO EQUIPMENT & SUPPLIES—C-199
- Batteries & Accessories, Pack/Test Instruments (0750-0240), STUDIO EQUIPMENT & SUPPLIES—C-199
- Batteries (0750-0060), STUDIO EQUIPMENT & SUPPLIES—C-198
- Batteries, Lead-Acid (0750-0080), STUDIO EQUIPMENT & SUPPLIES—C-198
- Batteries, Lead-Acid, Power Supplies (0760-0940), STUDIO EQUIPMENT & SUPPLIES—C-202
- Batteries, Nicad (0750-0100), STUDIO EQUIPMENT & SUPPLIES—C-198
- Batteries, Nicad, Power Supplies (0760-0960), STUDIO EQUIPMENT & SUPPLIES—C-202
- Batteries, Power Supplies (0760-0920), STUDIO EQUIPMENT & SUPPLIES—C-202
- Batteries, Silver-Zinc (0750-0120), STUDIO EQUIPMENT & SUPPLIES—C-198
- Batteries, Silver-Zinc, Power Supplies (0760-0980), STUDIO EQUIPMENT & SUPPLIES—C-202
- Battery Belts (0750-0140), STUDIO EQUIPMENT & SUPPLIES—C-199
- Battery Chargers (0750-0160), STUDIO EQUIPMENT & SUPPLIES—C-199
- Battery Chargers, Power Supplies (0760-1000), STUDIO EQUIPMENT & SUPPLIES—C-202
- Battery Checkers (0750-0180), STUDIO EQUIPMENT & SUPPLIES—C-199
- Battery Pack/Test Instruments (0750-0240), STUDIO EQUIPMENT & SUPPLIES—C-199
- Battery Packs/Eng (0750-0200), STUDIO EQUIPMENT & SUPPLIES—C-199
- Battery Packs/Lighting (0750-0220), STUDIO EQUIPMENT & SUPPLIES—C-199
- Belts, Batteries & Accessories (0750-0140), STUDIO EQUIPMENT & SUPPLIES—C-199
- Benefit/Cost Analysis, Financial Services (0600-0647), SERVICES—C-160
- Beta VCRs, Pro, VTRs & VCRs (0770-6960), STUDIO EQUIPMENT & SUPPLIES—C-220
- Billing (0600-0260), SERVICES—C-152
- Bit Pad Digitizers, Electronic Art & Graphics Equipment (0770-2920), STUDIO EQUIPMENT & SUPPLIES—C-210
- Black & White Cameras (0770-0480), STUDIO EQUIPMENT & SUPPLIES—C-205
- Black Burst Synce Generators, Video Signal Processing Equipment (0770-7480), STUDIO EQUIPMENT & SUPPLIES—C-221
- Blanking Interval Timers (0770-6500), STUDIO EQUIPMENT & SUPPLIES—C-219
- Blowers & Fans (0760-0240), STUDIO EQUIPMENT & SUPPLIES—C-200
- Booking & Entertainment (0600-0740), SERVICES—C-157
- Booms & Stands, Microphones & Accessories (0710-3720), STUDIO EQUIPMENT & SUPPLIES—C-189
- Booms, Mounts, Carrying Systems, Camera Accessories (0770-1240), STUDIO EQUIPMENT & SUPPLIES—C-207
- Boring Equipment, Underground (0320-0160), CABLE EQUIPMENT & SUPPLIES—C-137
- Boxes, Pre-Wire, Apartment Installation Equipment (0320-0100), CABLE EQUIPMENT & SUPPLIES—C-136
- Braces, ENG, Film Equipment (0730-0160), STUDIO EQUIPMENT & SUPPLIES—C-194
- Braces, ENG, Mounts, Carrying Systems, Camera Accessories (0770-1320), STUDIO EQUIPMENT & SUPPLIES—C-207
- Branching/Phasing Systems, Antenna Accessories (0100-0300), ANTENNAS, TOWERS & EQUIPMENT—C-120
- Bridger Stations (0210-0200), BROADCAST EQUIPMENT—C-128
- Broadband Preamplifiers (0100-0960), ANTENNAS, TOWERS & EQUIPMENT—C-122
- Broadcast Equipment (0200)—C-128
- Broadcast Mono Computer Systems (0400-0080), COMPUTER SYSTEMS & ACCESSORIES—C-147
- Broadcast Stereo Computer Systems (0400-0100), COMPUTER SYSTEMS & ACCESSORIES—C-147
- Brokerage (0600-0280), SERVICES—C-152
- Brokerage, Cable Systems (0600-0283), SERVICES—C-153
- Brokerage, Media (0600-0286), SERVICES—C-153
- Brokerage, Newspaper (0600-0289), SERVICES—C-153
- Brokerage, Radio (0600-0292), SERVICES—C-153
- Brokerage, Television (0600-0295), SERVICES—C-153
- Brokers, Satellite Time (0600-1680), SERVICES—C-165
- Brokers, Satellite Transmission (0600-1700), SERVICES—C-165
- Bucket Lifts & Platforms (0750-0260), STUDIO EQUIPMENT & SUPPLIES—C-199
- Buildings, Equipment, Prefabricated (0350-0080), CABLE EQUIPMENT & SUPPLIES—C-142
- Buildings, Headend (0350-0100), CABLE EQUIPMENT & SUPPLIES—C-142
- Bulk Erasers, Audio Tape Equipment & Accessories (0710-1100), STUDIO EQUIPMENT & SUPPLIES—C-183
- Bulk Erasers, VTRs & VCRs (0770-6740), STUDIO EQUIPMENT & SUPPLIES—C-220
- Burial Equipment, Cable (0320-0120), CABLE EQUIPMENT & SUPPLIES—C-137
- Buried Plant Accessories, Distribution Equipment (0330-0140), CABLE EQUIPMENT & SUPPLIES—C-138
- Burst Generators (0770-3240), STUDIO EQUIPMENT & SUPPLIES—C-211
- Burst Phase Meter (0800-0360), TEST & MEASUREMENT EQUIPMENT & SUPPLIES—C-223
- Burst Phase Meters, Video Test Equipment (0800-2600), TEST & MEASUREMENT EQUIPMENT & SUPPLIES—C-228
- Business Automation Hardware, Video (0770-7680), STUDIO EQUIPMENT & SUPPLIES—C-222
- Business Automation Interfaced Master Control Switchers (0770-3820), STUDIO EQUIPMENT & SUPPLIES—C-213
- Business Automation Program Equipment (0710-4840), STUDIO EQUIPMENT & SUPPLIES—C-191
- Business Automation Program Equipment, Computer Controllers (0710-4880), STUDIO EQUIPMENT & SUPPLIES—C-191
- Business Automation Program Automation Systems (0710-4900), STUDIO EQUIPMENT & SUPPLIES—C-191
- Business Automation Program-Equipment, Sequencers (0710-4940), STUDIO EQUIPMENT & SUPPLIES—C-191
- Business Automation, Program Equipment, Relay Sequencers (0710-4960), STUDIO EQUIPMENT & SUPPLIES—C-191
- Business Automation, Time Insertion Sequencers, Program Equipment (0710-4980), STUDIO EQUIPMENT & SUPPLIES—C-191
- Business/Accounting Computer Systems (0400-0040), COMPUTER SYSTEMS & ACCESSORIES—C-147
- Buzz Tone Eliminators (0210-0220), BROADCAST EQUIPMENT—C-128
- C**
- CARS Band Amplifiers (0310-0020), CABLE EQUIPMENT & SUPPLIES—C-135
- CATV Boxes-Valve Boxes (0340-0120), CABLE EQUIPMENT & SUPPLIES—C-142
- CCD Cameras (0770-0520), STUDIO EQUIPMENT & SUPPLIES—C-205
- CCTV Cameras (0770-0540), STUDIO EQUIPMENT & SUPPLIES—C-205
- CCTV/Industrial Editing Systems (0770-2820), STUDIO EQUIPMENT & SUPPLIES—C-210

- CCTV/Educational Consoles (0770-2180), STUDIO EQUIPMENT & SUPPLIES—C-209
- Clocks, Slave, Master (0800-0680), TEST & MEASUREMENT EQUIPMENT & SUPPLIES—C-224
- CRT Displays & Controllers (0770-2340), STUDIO EQUIPMENT & SUPPLIES—C-209
- CRT Monitor Tubes (0760-1500), STUDIO EQUIPMENT & SUPPLIES—C-203
- CRT Oscilloscope Tubes (0760-1520), STUDIO EQUIPMENT & SUPPLIES—C-203
- Cabinetry & Furniture, 19' Equipment Racks, Studio (0760-0560), STUDIO EQUIPMENT & SUPPLIES—C-201
- Cabinetry & Furniture, Consoles, Studio (0760-0540), STUDIO EQUIPMENT & SUPPLIES—C-201
- Cabinetry & Furniture, Studio (0760-0520), STUDIO EQUIPMENT & SUPPLIES—C-201
- Cabinetry & Furniture, Tape Storage Units, Studio (0760-0580), STUDIO EQUIPMENT & SUPPLIES—C-201
- Cabinets, Consoles, & Equipment Racks (0760-0260), STUDIO EQUIPMENT & SUPPLIES—C-200
- Cabinets, Tape Recorder (0710-5640), STUDIO EQUIPMENT & SUPPLIES—C-192
- Cable & Accessories (0310-0040), CABLE EQUIPMENT & SUPPLIES—C-135
- Cable Analyzers, Cable Test Equipment (0800-0420), TEST & MEASUREMENT EQUIPMENT & SUPPLIES—C-224
- Cable Assemblies (0310-0060), CABLE EQUIPMENT & SUPPLIES—C-135
- Cable Burial Equipment (0320-0120), CABLE EQUIPMENT & SUPPLIES—C-137
- Cable Buried Plant Accessories, Distribution Equipment (0330-0140), CABLE EQUIPMENT & SUPPLIES—C-138
- Cable Clips, Distribution Equipment (0330-0160), CABLE EQUIPMENT & SUPPLIES—C-138
- Cable Connectors (0310-0140), CABLE EQUIPMENT & SUPPLIES—C-135
- Cable Connectors, Drop (0330-0240), CABLE EQUIPMENT & SUPPLIES—C-139
- Cable Consulting (0800-0583), SERVICES—C-155
- Cable Couplers, Directional (0330-0220), CABLE EQUIPMENT & SUPPLIES—C-138
- Cable Drop Equipment (0330-0260), CABLE EQUIPMENT & SUPPLIES—C-139
- Cable Drop Equipment, Two-Way (0330-0300), CABLE EQUIPMENT & SUPPLIES—C-139
- Cable Drop Grips (0330-0320), CABLE EQUIPMENT & SUPPLIES—C-139
- Cable Equalizers, Video Signal Processing Equipment (0770-7300), STUDIO EQUIPMENT & SUPPLIES—C-221
- Cable Equipment & Supplies (0300)—C-135
- Cable Installation Construction (0800-0440), SERVICES—C-154
- Cable Installation Tools & Accessories (0900-0020), TOOLS & EQUIPMENT—C-229
- Cable Management/Operating Systems (0350-0040), CABLE EQUIPMENT & SUPPLIES—C-142
- Cable Reels, Microphone (0710-3760), STUDIO EQUIPMENT & SUPPLIES—C-189
- Cable Systems Brokerage (0800-0283), SERVICES—C-153
- Cable Test Equipment (0800-0380), TEST & MEASUREMENT EQUIPMENT & SUPPLIES—C-223
- Cable Test Equipment, Automatic Sweep Systems (0800-0400), TEST & MEASUREMENT EQUIPMENT & SUPPLIES—C-224
- Cable Test Equipment, Cable Analyzers (0800-0420), TEST & MEASUREMENT EQUIPMENT & SUPPLIES—C-224
- Cable Test Equipment, Calibrators (0800-0440), TEST & MEASUREMENT EQUIPMENT & SUPPLIES—C-224
- Cable Test Equipment, Calibrators (0800-0440), TEST & MEASUREMENT EQUIPMENT & SUPPLIES—C-224
- Cable Test Equipment, Digital Radar Test Sets (0800-0460), TEST & MEASUREMENT EQUIPMENT & SUPPLIES—C-224
- Cable Test Equipment, Field Intensity Meters (0800-0480), TEST & MEASUREMENT EQUIPMENT & SUPPLIES—C-224
- Cable Test Equipment, Ground Resistance Testers (0800-0500), TEST & MEASUREMENT EQUIPMENT & SUPPLIES—C-224
- Cable Test Equipment, Insulation Testers (0800-0520), TEST & MEASUREMENT EQUIPMENT & SUPPLIES—C-224
- Cable Test Equipment, Return Link Transmitters (0800-0540), TEST & MEASUREMENT EQUIPMENT & SUPPLIES—C-224
- Cable Test Equipment, RF Leakage Detection Equipment (0800-0560), TEST & MEASUREMENT EQUIPMENT & SUPPLIES—C-224
- Cable Test Equipment, Signal Level Meters (0800-0580), TEST & MEASUREMENT EQUIPMENT & SUPPLIES—C-224
- Cable Tools (0900-0040), TOOLS & EQUIPMENT—C-229
- Cable Tools, Coring (0800-0060), TOOLS & EQUIPMENT—C-229
- Cable Tools, Cutters (0800-0080), TOOLS & EQUIPMENT—C-229
- Cable Tools, Earth Anchors (0900-0100), TOOLS & EQUIPMENT—C-229
- Cable Tools, Guy Grips (0800-0120), TOOLS & EQUIPMENT—C-229
- Cable Tools, Reverse Spiral Grips (0900-0140), TOOLS & EQUIPMENT—C-229
- Cable Tools, Tool Kits (0900-0160), TOOLS & EQUIPMENT—C-229
- Cable Transmission Line Sealant (0370-0020), CABLE EQUIPMENT & SUPPLIES—C-144
- Cable Transmission Lines, Pressurized (0310-0220), CABLE EQUIPMENT & SUPPLIES—C-136
- Cable Tuners, Distribution Equipment (0330-0180), CABLE EQUIPMENT & SUPPLIES—C-138
- Cable, Audio (0310-0080), CABLE EQUIPMENT & SUPPLIES—C-135
- Cable, Camera (0310-0100), CABLE EQUIPMENT & SUPPLIES—C-135
- Cable, Camera Lenses & Accessories (0770-1020), STUDIO EQUIPMENT & SUPPLIES—C-206
- Cable, Coax, Flexible (0310-0120), CABLE EQUIPMENT & SUPPLIES—C-135
- Cable, Coaxial (0210-0260), BROADCAST EQUIPMENT—C-128
- Cable, Coaxial (0330-0200), CABLE EQUIPMENT & SUPPLIES—C-138
- Cable, Coaxial, Transmitters & Accessories (0220-0100), BROADCAST EQUIPMENT—C-133
- Cable, Coaxial, Trunk & Feeder (0370-0040), CABLE EQUIPMENT & SUPPLIES—C-144
- Cable, Drop (0370-0220), CABLE EQUIPMENT & SUPPLIES—C-144
- Cable, Fiber Optic (0310-0160), CABLE EQUIPMENT & SUPPLIES—C-135
- Cable, Heavy Duty AC/DC Power (0310-0180), CABLE EQUIPMENT & SUPPLIES—C-135
- Cable, Microphone (0310-0200), CABLE EQUIPMENT & SUPPLIES—C-136
- Cable, Microphones & Accessories (0710-3740), STUDIO EQUIPMENT & SUPPLIES—C-189
- Cable, One-Way Drop Equipment (0330-0260), CABLE EQUIPMENT & SUPPLIES—C-139
- Cable, Optical Fiber (0370-0320), CABLE EQUIPMENT & SUPPLIES—C-145
- Cable, Special Applications, Transmission Line (0370-0380), CABLE EQUIPMENT & SUPPLIES—C-145
- Cablecasting Equipment & Accessories (0310), CABLE EQUIPMENT & SUPPLIES—C-135
- Cabling & Wiring (0600-0300), SERVICES—C-153
- Calibration (0800-0340), SERVICES—C-153
- Calibration Equipment (see also Cable Test Equipment 0800-0620), TEST & MEASUREMENT EQUIPMENT & SUPPLIES—C-224
- Calibrators, Cable Test Equipment (0800-0440), TEST & MEASUREMENT EQUIPMENT & SUPPLIES—C-224
- Calibrators, Video Monitors (0770-7120), STUDIO EQUIPMENT & SUPPLIES—C-221
- Calorimeters, RF Test Equipment (0800-2260), TEST & MEASUREMENT EQUIPMENT & SUPPLIES—C-227
- Camera Accessories, Carrying Systems & Mounts (0770-1200), STUDIO EQUIPMENT & SUPPLIES—C-207
- Camera Cable (0310-0100), CABLE EQUIPMENT & SUPPLIES—C-135
- Camera Components (0770-0880), STUDIO EQUIPMENT & SUPPLIES—C-206
- Camera Lenses & Accessories, Cable (0770-1020), STUDIO EQUIPMENT & SUPPLIES—C-206
- Camera Lenses & Accessories, Connectors (0770-1040), STUDIO EQUIPMENT & SUPPLIES—C-206
- Camera Lenses & Accessories, Lenses (0770-1060), STUDIO EQUIPMENT & SUPPLIES—C-206
- Camera Lenses & Accessories, Lenses, Fixed (0770-1080), STUDIO EQUIPMENT & SUPPLIES—C-206
- Camera Lenses & Accessories, Lenses, Projection (0770-1100), STUDIO EQUIPMENT & SUPPLIES—C-206
- Camera Lenses & Accessories, Pickup Tubes (0770-1110), STUDIO EQUIPMENT & SUPPLIES—C-206
- Camera Lenses & Accessories, Tubes (0770-1120), STUDIO EQUIPMENT & SUPPLIES—C-206
- Camera Lenses & Accessories, Digital Remote Control Systems (0770-1160), STUDIO EQUIPMENT & SUPPLIES—C-207
- Camera Lenses & Accessories, Test Charts (0770-1180), STUDIO EQUIPMENT & SUPPLIES—C-207
- Camera Lenses, 16mm Motion Picture (0730-0700), STUDIO EQUIPMENT & SUPPLIES—C-195
- Camera Lenses, Zoom (0770-1140), STUDIO EQUIPMENT & SUPPLIES—C-206
- Camera Mounting/Stabilizing Equipment, Airborne (0770-1220), STUDIO EQUIPMENT & SUPPLIES—C-207
- Camera Mounts, Carrying Systems & Accessories (0730-0060), STUDIO EQUIPMENT & SUPPLIES—C-194
- Camera Mounts, Carrying Systems & Accessories (0770-1200), STUDIO EQUIPMENT & SUPPLIES—C-207
- Camera Pickup Tubes, Video (0760-1680), STUDIO EQUIPMENT & SUPPLIES—C-203
- Camera Supplies, Lenses, 35mm Motion Picture (0730-0740), STUDIO EQUIPMENT & SUPPLIES—C-195
- Camera Supplies, Motion Picture, Cans (0730-0760), STUDIO EQUIPMENT & SUPPLIES—C-195
- Camera Supplies, Motion Picture, Reels (0730-0780), STUDIO EQUIPMENT & SUPPLIES—C-195
- Camera/Recorder Combination (0770-0500), STUDIO EQUIPMENT & SUPPLIES—C-205
- Camera/Recorder Combos, VTRs & VCRs (0770-7000), STUDIO EQUIPMENT & SUPPLIES—C-220
- Camera/VTR Digitizers, Electronic Art & Graphics Equipment (0770-2940), STUDIO EQUIPMENT & SUPPLIES—C-210
- Cameras & Accessories (0770-0440), STUDIO EQUIPMENT & SUPPLIES—C-204
- Cameras & Accessories, Components (0770-0880), STUDIO EQUIPMENT & SUPPLIES—C-206
- Cameras & Accessories, Components, Filters (0770-0900), STUDIO EQUIPMENT & SUPPLIES—C-206
- Cameras & Accessories, Components, Lenses (0770-0920), STUDIO EQUIPMENT & SUPPLIES—C-206
- Cameras & Accessories, Components, Lens Extenders (0770-0940), STUDIO EQUIPMENT & SUPPLIES—C-206
- Cameras & Accessories, Pickup Tubes (0770-

# BUYERS GUIDE PRODUCT INDEX

- 0960), STUDIO EQUIPMENT & SUPPLIES—C-206
- Cameras & Accessories, Stand Alone Microprocessor CCUs (0770-0980), STUDIO EQUIPMENT & SUPPLIES—C-206
- Cameras & Accessories, Booms, Mounts, Carrying Systems (0770-1240), STUDIO EQUIPMENT & SUPPLIES—C-207
- Cameras & Accessories, Carrying Systems (0770-1260), STUDIO EQUIPMENT & SUPPLIES—C-207
- Cameras & Accessories, Carrying Systems, Mounts, Cranes (0770-1280), STUDIO EQUIPMENT & SUPPLIES—C-207
- Cameras & Accessories, Dollies, Mounts, Carrying Systems (0770-1300), STUDIO EQUIPMENT & SUPPLIES—C-207
- Cameras & Accessories, ENG Braces, Mounts, Carrying Systems (0770-1320), STUDIO EQUIPMENT & SUPPLIES—C-207
- Cameras & Accessories, Carrying Systems, Helicopter Rigs (0770-1340), STUDIO EQUIPMENT & SUPPLIES—C-207
- Cameras & Accessories, Mounting Heads, Mounts, Carrying Systems (0770-1360), STUDIO EQUIPMENT & SUPPLIES—C-207
- Cameras & Accessories, Pan & Tilt Heads, Mounts, Carrying Systems (0770-1380), STUDIO EQUIPMENT & SUPPLIES—C-207
- Cameras & Accessories, Stabilizing Pan & Tilt Heads, Mounts, Carrying Systems (0770-1400), STUDIO EQUIPMENT & SUPPLIES—C-207
- Cameras & Accessories, Pedestals, Mounts, Carrying Systems (0770-1420), STUDIO EQUIPMENT & SUPPLIES—C-207
- Cameras & Accessories, Pods, Mounts, Carrying Systems (0770-1440), STUDIO EQUIPMENT & SUPPLIES—C-207
- Cameras & Accessories, Tripods, Mounts, Carrying Systems (0770-1460), STUDIO EQUIPMENT & SUPPLIES—C-207
- Cameras & Accessories, Remote Controls, Mounts, Carrying Systems (0770-1480), STUDIO EQUIPMENT & SUPPLIES—C-207
- Cameras (0770-0460), STUDIO EQUIPMENT & SUPPLIES—C-205
- Cameras Lenses & Accessories (0770-1000), STUDIO EQUIPMENT & SUPPLIES—C-206
- Cameras Lenses, 8mm Motion Picture (0730-0660), STUDIO EQUIPMENT & SUPPLIES—C-195
- Cameras, B & W (0770-0480), STUDIO EQUIPMENT & SUPPLIES—C-205
- Cameras, CCD (0770-0520), STUDIO EQUIPMENT & SUPPLIES—C-205
- Cameras, CCTV (0770-0540), STUDIO EQUIPMENT & SUPPLIES—C-205
- Cameras, Cine (0770-0560), STUDIO EQUIPMENT & SUPPLIES—C-205
- Cameras, Color (0770-0580), STUDIO EQUIPMENT & SUPPLIES—C-205
- Cameras, EFP, ENG (8mm tubes) (0770-0600), STUDIO EQUIPMENT & SUPPLIES—C-205
- Cameras, Field (0770-0620), STUDIO EQUIPMENT & SUPPLIES—C-205
- Cameras, Field (25mm tubes) (0770-0640), STUDIO EQUIPMENT & SUPPLIES—C-205
- Cameras, Film Chain (0770-0660), STUDIO EQUIPMENT & SUPPLIES—C-205
- Cameras, Handheld (0770-0680), STUDIO EQUIPMENT & SUPPLIES—C-205
- Cameras, Lightweight (8mm tubes) (0770-0700), STUDIO EQUIPMENT & SUPPLIES—C-205
- Cameras, Motion Picture, 8mm (0730-0640), STUDIO EQUIPMENT & SUPPLIES—C-195
- Cameras, Motion Picture, 16mm (0730-0680), STUDIO EQUIPMENT & SUPPLIES—C-195
- Cameras, Motion Picture, 35mm (0730-0720), STUDIO EQUIPMENT & SUPPLIES—C-195
- Cameras, Portable (0770-0720), STUDIO EQUIPMENT & SUPPLIES—C-205
- Cameras, Portable, Color (0770-0740), STUDIO EQUIPMENT & SUPPLIES—C-205
- Cameras, Portable, Monochrome (0770-0760), STUDIO EQUIPMENT & SUPPLIES—C-205
- Cameras, Recorder/Camera Combination (0770-0500), STUDIO EQUIPMENT & SUPPLIES—C-205
- Cameras, Single-Tube (0770-0780), STUDIO EQUIPMENT & SUPPLIES—C-205
- Cameras, Solid State (0770-0800), STUDIO EQUIPMENT & SUPPLIES—C-206
- Cameras, Studio (0770-0820), STUDIO EQUIPMENT & SUPPLIES—C-206
- Cameras, Studio, Color (0770-0840), STUDIO EQUIPMENT & SUPPLIES—C-206
- Cameras, Studio, Monochrome (0770-0860), STUDIO EQUIPMENT & SUPPLIES—C-206
- Cameras, Telecine Equipment & Accessories (0770-6360), STUDIO EQUIPMENT & SUPPLIES—C-219
- Cans, Motion Picture Cameras & Supplies (0730-0760), STUDIO EQUIPMENT & SUPPLIES—C-195
- Capacitors, Transmitting (0220-0060), BROADCAST EQUIPMENT—C-132
- Capacitors, Transmitting, Cavity (0220-0080), BROADCAST EQUIPMENT—C-132
- Capstan Assemblies, Tape Recorder Parts & Accessories (0710-5680), STUDIO EQUIPMENT & SUPPLIES—C-192
- Capstan Assemblies, Videotape Recorders (0770-4660), STUDIO EQUIPMENT & SUPPLIES—C-215
- Capsule, Modular Microphones (0710-3960), STUDIO EQUIPMENT & SUPPLIES—C-190
- Captioning Equipment (0720-0000), STUDIO EQUIPMENT & SUPPLIES—C-193
- Care Kits, Recorders, Videotape (0770-4680), STUDIO EQUIPMENT & SUPPLIES—C-216
- Care Kits, Tape Recorders, Parts & Accessories (0710-5680), STUDIO EQUIPMENT & SUPPLIES—C-192
- Care, Record Cleaning, Disc Playing Equipment (0710-2840), STUDIO EQUIPMENT & SUPPLIES—C-187
- Carrier Alarms (0760-0040), STUDIO EQUIPMENT & SUPPLIES—C-200
- Carrier Generators (0100-0980), ANTENNAS, TOWERS & EQUIPMENT—C-122
- Carrying & Shipping Cases, Tape (0770-6060), STUDIO EQUIPMENT & SUPPLIES—C-218
- Carrying Systems, Camera Mounts & Accessories (0730-0080), STUDIO EQUIPMENT & SUPPLIES—C-194
- Carrying Systems, Camera Accessories (0770-1260), STUDIO EQUIPMENT & SUPPLIES—C-207
- Carrying Systems, Cases (0760-0420), STUDIO EQUIPMENT & SUPPLIES—C-201
- Carrying Systems, Cases With Wheels (0760-0440), STUDIO EQUIPMENT & SUPPLIES—C-201
- Carrying Systems, Dollies (0760-0460), STUDIO EQUIPMENT & SUPPLIES—C-201
- Carrying Systems, Equipment (0760-0400), STUDIO EQUIPMENT & SUPPLIES—C-201
- Carrying Systems, Film Equipment (0730-0100), STUDIO EQUIPMENT & SUPPLIES—C-194
- Carrying Systems, Helicopter Rigs, Camera Accessories (0770-1340), STUDIO EQUIPMENT & SUPPLIES—C-207
- Carrying Systems, Mounts & Accessories, Cameras (0770-1200), STUDIO EQUIPMENT & SUPPLIES—C-207
- Carrying Systems, Mounts, Cranes, Camera Accessories (0770-1280), STUDIO EQUIPMENT & SUPPLIES—C-207
- Carrying Systems, Mounts, Dollies, Camera Accessories (0770-1300), STUDIO EQUIPMENT & SUPPLIES—C-207
- Carrying Systems, Mounts, Mounting Heads, Camera Accessories (0770-1360), STUDIO EQUIPMENT & SUPPLIES—C-207
- Carrying Systems, Mounts, Pan & Tilt Heads, Camera Accessories (0770-1380), STUDIO EQUIPMENT & SUPPLIES—C-207
- Carrying Systems, Mounts, Stabilizing Pan & Tilt Heads, Camera Accessories (0770-1400), STUDIO EQUIPMENT & SUPPLIES—C-207
- Carrying Systems, Mounts, Pedestals, Camera Accessories (0770-1420), STUDIO EQUIPMENT & SUPPLIES—C-207
- Carrying Systems, Mounts, Pods, Camera Accessories (0770-1440), STUDIO EQUIPMENT & SUPPLIES—C-207
- Carrying Systems, Mounts, Tripods, Camera Accessories (0770-1460), STUDIO EQUIPMENT & SUPPLIES—C-207
- Carrying Systems, Mounts, Remote Controls, Camera Accessories (0770-1480), STUDIO EQUIPMENT & SUPPLIES—C-207
- Carrying Systems, Stabilized, Film Equipment (0730-0320), STUDIO EQUIPMENT & SUPPLIES—C-194
- Cart Machines (0770-1500), STUDIO EQUIPMENT & SUPPLIES—C-207
- Cart Machines, Dual Deck (0710-1780), STUDIO EQUIPMENT & SUPPLIES—C-185
- Cart Machines, Multiple Deck (0710-1800), STUDIO EQUIPMENT & SUPPLIES—C-185
- Cart Machines, Multiple Deck (0770-1540), STUDIO EQUIPMENT & SUPPLIES—C-207
- Cart Machines, Random Access (0710-1820), STUDIO EQUIPMENT & SUPPLIES—C-185
- Cart Machines, Random Access (0770-1560), STUDIO EQUIPMENT & SUPPLIES—C-207
- Cart Machines, Record Only (0710-1840), STUDIO EQUIPMENT & SUPPLIES—C-185
- Cart Machines, Record Only (0770-1580), STUDIO EQUIPMENT & SUPPLIES—C-208
- Cart Machines, Single Deck (0710-1860), STUDIO EQUIPMENT & SUPPLIES—C-185
- Cart Machines, Single Deck (0770-1600), STUDIO EQUIPMENT & SUPPLIES—C-208
- Cart Machines, Stereo (0710-1880), STUDIO EQUIPMENT & SUPPLIES—C-185
- Cart Machines, Triple Deck (0710-1900), STUDIO EQUIPMENT & SUPPLIES—C-185
- Cart Machines, Triple Deck (0770-1620), STUDIO EQUIPMENT & SUPPLIES—C-208
- Cart Phase Correctors (0770-4100), STUDIO EQUIPMENT & SUPPLIES—C-214
- Cart Players/Recorders (0710-2100), STUDIO EQUIPMENT & SUPPLIES—C-185
- Cart Players/Recorders, Dual/Triple Deck (0710-2120), STUDIO EQUIPMENT & SUPPLIES—C-186
- Cart Players/Recorders, Multideck (0710-2140), STUDIO EQUIPMENT & SUPPLIES—C-186
- Cart Players/Recorders, Phase Control Matrixing (0710-2160), STUDIO EQUIPMENT & SUPPLIES—C-186
- Cart Players/Recorders, Single Deck (0710-2180), STUDIO EQUIPMENT & SUPPLIES—C-186
- Cart Players/Recorders, Time Delay (0710-2200), STUDIO EQUIPMENT & SUPPLIES—C-186
- Cart Systems, Random Select, Automation Controls & Systems (0710-1720), STUDIO EQUIPMENT & SUPPLIES—C-185
- Cart Systems, Random Select, Automation Controls & Systems (0770-0340), STUDIO EQUIPMENT & SUPPLIES—C-204
- Cart, Phase Corrector (0710-4800), STUDIO EQUIPMENT & SUPPLIES—C-191
- Cartridge Ad Insertion Equipment (0770-0040), STUDIO EQUIPMENT & SUPPLIES—C-203
- Cartridge Reloading Services, Video (0600-2260), SERVICES—C-169



- Cartridge Systems & Accessories (0710-1920), STUDIO EQUIPMENT & SUPPLIES—C-185
- Cartridge Systems & Accessories, Winding Equipment (0710-2060), STUDIO EQUIPMENT & SUPPLIES—C-185
- Cartridge Systems (0770-1640), STUDIO EQUIPMENT & SUPPLIES—C-208
- Cartridge Systems, Automatic Sequencing (0710-1940), STUDIO EQUIPMENT & SUPPLIES—C-185
- Cartridge Systems, Automatic Sequencing (0770-1660), STUDIO EQUIPMENT & SUPPLIES—C-208
- Cartridge Systems, Delay (0710-1960), STUDIO EQUIPMENT & SUPPLIES—C-185
- Cartridge Systems, Delay Equipment (0770-1680), STUDIO EQUIPMENT & SUPPLIES—C-208
- Cartridge Systems, Erasers (0710-1980), STUDIO EQUIPMENT & SUPPLIES—C-185
- Cartridge Systems, Erasers (0770-1700), STUDIO EQUIPMENT & SUPPLIES—C-208
- Cartridge Systems, Monaural (0710-2000), STUDIO EQUIPMENT & SUPPLIES—C-185
- Cartridge Systems, Remote-Control (0710-2820), STUDIO EQUIPMENT & SUPPLIES—C-185
- Cartridge Systems, Remote-Control (0770-1720), STUDIO EQUIPMENT & SUPPLIES—C-208
- Cartridge Systems, Stereo (0710-2040), STUDIO EQUIPMENT & SUPPLIES—C-185
- Cartridge Systems, Winding Equipment (0770-1740), STUDIO EQUIPMENT & SUPPLIES—C-208
- Cartridge Tape Recorders (0710-5520), STUDIO EQUIPMENT & SUPPLIES—C-192
- Cartridges (Tape) & Accessories, Carts (0770-1800), STUDIO EQUIPMENT & SUPPLIES—C-208
- Cartridges (Tape) & Accessories, Stereo (0770-1860), STUDIO EQUIPMENT & SUPPLIES—C-208
- Cartridges (Tape) & Accessories, Storage Racks & Cabinets (0770-1880), STUDIO EQUIPMENT & SUPPLIES—C-208
- Cartridges (Tape), Alignment & Accessories (0770-1780), STUDIO EQUIPMENT & SUPPLIES—C-208
- Cartridges, Audio Tape Equipment & Accessories (0710-1120), STUDIO EQUIPMENT & SUPPLIES—C-183
- Cartridges, Phono (see Disc Playing Equipment in this category) (0710-2210), STUDIO EQUIPMENT & SUPPLIES—C-186
- Cartridges, Phono, Disc Playing Equipment (0710-2800), STUDIO EQUIPMENT & SUPPLIES—C-187
- Cartridges, Phono, Turntables (0710-6080), STUDIO EQUIPMENT & SUPPLIES—C-193
- Cartridges, Video Tape (0770-6200), STUDIO EQUIPMENT & SUPPLIES—C-219
- Carts, Audio Tape Equipment & Accessories (0710-1140), STUDIO EQUIPMENT & SUPPLIES—C-184
- Carts, Cartridges (Tape) & Accessories (0770-1800), STUDIO EQUIPMENT & SUPPLIES—C-208
- Cases With Wheels, Carrying Systems (0760-0440), STUDIO EQUIPMENT & SUPPLIES—C-201
- Cases, Carrying Systems (0760-0420), STUDIO EQUIPMENT & SUPPLIES—C-201
- Cases, Portable Equipment (0750-0280), STUDIO EQUIPMENT & SUPPLIES—C-199
- Cases, Power Supplies (0770-4240), STUDIO EQUIPMENT & SUPPLIES—C-214
- Cases, Transportation (0760-1400), STUDIO EQUIPMENT & SUPPLIES—C-202
- Cases, Transportation, Editing Production Consoles (0760-1420), STUDIO EQUIPMENT & SUPPLIES—C-202
- Cases, Transportation, Foam Insert (0760-1440), STUDIO EQUIPMENT & SUPPLIES—C-202
- Cases, Transportation, Rack Configuration (0760-1460), STUDIO EQUIPMENT & SUPPLIES—C-202
- Cassette Automation Systems, Video Carts, VTRs & VCRs (0770-7040), STUDIO EQUIPMENT & SUPPLIES—C-220
- Cassette Players/Recorders (0710-2220), STUDIO EQUIPMENT & SUPPLIES—C-186
- Cassette Players/Recorders, Dual Deck (0710-2240), STUDIO EQUIPMENT & SUPPLIES—C-186
- Cassette Players/Recorders, Duplication Machine (0710-2280), STUDIO EQUIPMENT & SUPPLIES—C-186
- Cassette Players/Recorders, Multiple Deck (0710-2280), STUDIO EQUIPMENT & SUPPLIES—C-186
- Cassette Players/Recorders, Single Deck (0710-2300), STUDIO EQUIPMENT & SUPPLIES—C-186
- Cassette Tape Recorders (0710-5540), STUDIO EQUIPMENT & SUPPLIES—C-192
- Cassettes, Audio Tape Equipment & Accessories (0710-1160), STUDIO EQUIPMENT & SUPPLIES—C-184
- Cassettes, Video Tape (0770-6220), STUDIO EQUIPMENT & SUPPLIES—C-219
- Cassettes, Videotape, VTRs & VCRs (0770-6920), STUDIO EQUIPMENT & SUPPLIES—C-220
- Cavity Transmitting Capacitors (0220-0080), BROADCAST EQUIPMENT—C-132
- Central Receivers, Microwave (0500-0200), MDS/MICROWAVE EQUIPMENT & SUPPLIES—C-149
- Character Generators (0720-0020), STUDIO EQUIPMENT & SUPPLIES—C-193
- Character Generators (0770-3260), STUDIO EQUIPMENT & SUPPLIES—C-211
- Character generators (see Generators 0770-3200)
- Chargers, Batteries & Accessories (0750-0160), STUDIO EQUIPMENT & SUPPLIES—C-199
- Chargers, Battery, Power Supplies (0760-1000), STUDIO EQUIPMENT & SUPPLIES—C-202
- Chart Recorders, Logging, Monitoring Test Equipment (0800-1560), TEST & MEASUREMENT EQUIPMENT & SUPPLIES—C-226
- Chart Recorders, Weather Equipment, Facsimile (0770-7740), STUDIO EQUIPMENT & SUPPLIES—C-222
- Charts, Test, Film Equipment (0730-0340), STUDIO EQUIPMENT & SUPPLIES—C-194
- Charts, Test, Lenses & Accessories (0770-1180), STUDIO EQUIPMENT & SUPPLIES—C-207
- Checkers, Batteries & Accessories (0750-0180), STUDIO EQUIPMENT & SUPPLIES—C-199
- Children's Programming (0610-0140), SERVICES—C-172
- Chroma Keyer Decoder (0770-1900), STUDIO EQUIPMENT & SUPPLIES—C-208
- Chroma Keyers (0770-1920), STUDIO EQUIPMENT & SUPPLIES—C-208
- Chromakeyers, Encoded, Special Effects Equipment (0770-5580), STUDIO EQUIPMENT & SUPPLIES—C-217
- Chromakeyers, RGB, Special Effects Equipment (0770-5600), STUDIO EQUIPMENT & SUPPLIES—C-217
- Chromakeyers, Special Effects Equipment (0770-5560), STUDIO EQUIPMENT & SUPPLIES—C-217
- Cine Cameras (0770-0560), STUDIO EQUIPMENT & SUPPLIES—C-205
- Circular Waveguides (0210-1900), BROADCAST EQUIPMENT—C-132
- Circularly Polarized FM Transmitting Antennas (0100-0760), ANTENNAS, TOWERS & EQUIPMENT—C-121
- Circularly Polarized Transmitting Antennas (0100-0780), ANTENNAS, TOWERS & EQUIPMENT—C-122
- Clamping Amplifiers (0710-0060), STUDIO EQUIPMENT & SUPPLIES—C-180
- Clamping/Equalizing Amplifiers (0210-0060), BROADCAST EQUIPMENT—C-128
- Cleaners, Audio Heads (0710-3360), STUDIO EQUIPMENT & SUPPLIES—C-188
- Cleaners, Audio Tape Equipment & Accessories (0710-1180), STUDIO EQUIPMENT & SUPPLIES—C-184
- Cleaners, Tape (0770-6160), STUDIO EQUIPMENT & SUPPLIES—C-218
- Cleaners, VTRs & VCRs Parts & Accessories (0770-6700), STUDIO EQUIPMENT & SUPPLIES—C-220
- Cleaners, Videotape Recorders, Videotape (0770-4560), STUDIO EQUIPMENT & SUPPLIES—C-215
- Clips, Cable, Distribution Equipment (0330-0160), CABLE EQUIPMENT & SUPPLIES—C-138
- Clocks & Counters (0770-1940), STUDIO EQUIPMENT & SUPPLIES—C-208
- Clocks & Counters, Down Counters (0770-1980), STUDIO EQUIPMENT & SUPPLIES—C-208
- Clocks & Counters, Station Clocks (0770-2040), STUDIO EQUIPMENT & SUPPLIES—C-208
- Clocks & Counters, Up Counters (0770-2000), STUDIO EQUIPMENT & SUPPLIES—C-208
- Clocks & Counters, Up/Down Counters (0770-2020), STUDIO EQUIPMENT & SUPPLIES—C-208
- Clocks, Station (0770-2040), STUDIO EQUIPMENT & SUPPLIES—C-208
- Clocks, Timing (0800-0840), TEST & MEASUREMENT EQUIPMENT & SUPPLIES—C-224
- Clocks, Timing, Digital (0800-0660), TEST & MEASUREMENT EQUIPMENT & SUPPLIES—C-224
- Closed Captioning Decoders (0720-0040), STUDIO EQUIPMENT & SUPPLIES—C-193
- Closed Captioning Encoders (0720-0060), STUDIO EQUIPMENT & SUPPLIES—C-193
- Closed-Caption Systems (Studio) (0770-2060), STUDIO EQUIPMENT & SUPPLIES—C-208
- Coax Cable, Flexible (0310-0120), CABLE EQUIPMENT & SUPPLIES—C-135
- Coaxial Cable (0210-0260), BROADCAST EQUIPMENT—C-128
- Coaxial Cable (0330-0200), CABLE EQUIPMENT & SUPPLIES—C-138
- Coaxial Cable, Transmitters & Accessories (0220-0100), BROADCAST EQUIPMENT—C-133
- Coaxial Cable, Trunk & Feeder (0370-0040), CABLE EQUIPMENT & SUPPLIES—C-144
- Coaxial Load Resistors (0210-0780), BROADCAST EQUIPMENT—C-130
- Coaxial Relays (0370-0080), CABLE EQUIPMENT & SUPPLIES—C-144
- Coaxial Relays, RF/IF Sensing (0370-0080), CABLE EQUIPMENT & SUPPLIES—C-144
- Coaxial Relays, RF/IF Sensing, Two-Way Systems (0380-0040), CABLE EQUIPMENT & SUPPLIES—C-146
- Coaxial Relays, Standard (0370-0100), CABLE EQUIPMENT & SUPPLIES—C-144
- Coaxial Relays, Standard, Two-Way Systems (0380-0060), CABLE EQUIPMENT & SUPPLIES—C-146
- Coaxial Relays, Two-Way Systems (0380-0020), CABLE EQUIPMENT & SUPPLIES—C-146
- Coaxial Relays, Video Sensing (0370-0120), CABLE EQUIPMENT & SUPPLIES—C-144
- Coaxial Switches (0770-5940), STUDIO EQUIPMENT & SUPPLIES—C-218
- Coils, RF (0210-0360), BROADCAST EQUIPMENT—C-129
- Color Analyzers (0800-0740), TEST & MEASUREMENT EQUIPMENT & SUPPLIES—C-224
- Color Bar Synch Generators, Video Signal Processing Equipment (0770-7500), STUDIO EQUIPMENT & SUPPLIES—C-221
- Color Cameras (0770-0580), STUDIO EQUIPMENT & SUPPLIES—C-205

## BUYERS GUIDE PRODUCT INDEX

- Color Correctors, Digital Processing Equipment (0770-2500), STUDIO EQUIPMENT & SUPPLIES—C-209
- Color Correctors, Telecine Equipment & Accessories (0770-6360), STUDIO EQUIPMENT & SUPPLIES—C-219
- Color Digitizers (0770-2740), STUDIO EQUIPMENT & SUPPLIES—C-210
- Color Encoders (0770-3060), STUDIO EQUIPMENT & SUPPLIES—C-211
- Color Generators, Background (0770-3220), STUDIO EQUIPMENT & SUPPLIES—C-211
- Color Monitors (0770-3960), STUDIO EQUIPMENT & SUPPLIES—C-213
- Color Monitors (0770-7140), STUDIO EQUIPMENT & SUPPLIES—C-221
- Color Monitors, NTSC (0770-7180), STUDIO EQUIPMENT & SUPPLIES—C-221
- Color Monitors, Standalone (0770-4000), STUDIO EQUIPMENT & SUPPLIES—C-214
- Color Pattern Generators (0770-3280), STUDIO EQUIPMENT & SUPPLIES—C-212
- Color Portable Cameras (0770-0740), STUDIO EQUIPMENT & SUPPLIES—C-205
- Color Rack Monitors (0770-3980), STUDIO EQUIPMENT & SUPPLIES—C-214
- Color Standalone Monitors (0770-4000), STUDIO EQUIPMENT & SUPPLIES—C-214
- Color Studio Cameras (0770-0840), STUDIO EQUIPMENT & SUPPLIES—C-206
- Color Sync Generators (0770-3300), STUDIO EQUIPMENT & SUPPLIES—C-212
- Color Weather Displays (0760-0280), STUDIO EQUIPMENT & SUPPLIES—C-200
- Colorizers, Special Effects Equipment (0770-5500), STUDIO EQUIPMENT & SUPPLIES—C-216
- Comb Filter Decoders, Video Signal Processing Equipment (0770-7320), STUDIO EQUIPMENT & SUPPLIES—C-221
- Comb-Decoders (0770-2380), STUDIO EQUIPMENT & SUPPLIES—C-209
- Commercials (0610-0160), SERVICES—C-172
- Commercials, Open-end film (made for TV), Programming (0610-0420), SERVICES—C-176
- Commercials, Slide Film, Programming (0610-0500), SERVICES—C-177
- Common Carriers, Satellite Earth Stations (0110-0080), ANTENNAS, TOWERS & EQUIPMENT—C-126
- Communications Equipment, Radio (0750-0460), STUDIO EQUIPMENT & SUPPLIES—C-199
- Communications Equipment, Radio Receivers (0750-0480), STUDIO EQUIPMENT & SUPPLIES—C-199
- Communications Equipment, Radio Transmitters (0750-0500), STUDIO EQUIPMENT & SUPPLIES—C-199
- Communications Systems (0210-0380), BROADCAST EQUIPMENT—C-129
- Communications Systems (0500), MDS/MICROWAVE EQUIPMENT & SUPPLIES—C-149
- Communications Systems, Microwave (0210-0400), BROADCAST EQUIPMENT—C-129
- Communications Systems, Multiplex (0210-0420), BROADCAST EQUIPMENT—C-129
- Communications Systems, STL (0210-0440), BROADCAST EQUIPMENT—C-129
- Communications Systems, TSL (0210-0460), BROADCAST EQUIPMENT—C-129
- Communications Systems, Facsimile (0760-0480), STUDIO EQUIPMENT & SUPPLIES—C-201
- Communications Systems-ENG (0770-2080), STUDIO EQUIPMENT & SUPPLIES—C-208
- Compact Studio/Mobile Production Switchers (0770-4320), STUDIO EQUIPMENT & SUPPLIES—C-215
- Comparators (0770-2100), STUDIO EQUIPMENT & SUPPLIES—C-208
- Comparators, Time (0770-2120), STUDIO EQUIPMENT & SUPPLIES—C-208
- Comparators, Video (0770-2140), STUDIO EQUIPMENT & SUPPLIES—C-208
- Compensators, Dropout (0770-2780), STUDIO EQUIPMENT & SUPPLIES—C-210
- Complete Disc Playing Consoles (0710-2580), STUDIO EQUIPMENT & SUPPLIES—C-187
- Components, Cameras & Accessories (0770-0880), STUDIO EQUIPMENT & SUPPLIES—C-206
- Components, Filters, Cameras & Accessories (0770-0900), STUDIO EQUIPMENT & SUPPLIES—C-206
- Components, Lenses, Cameras & Accessories (0770-0920), STUDIO EQUIPMENT & SUPPLIES—C-206
- Compressing Amplifiers (0710-0080), STUDIO EQUIPMENT & SUPPLIES—C-180
- Compression/Expansion, Time, Audio Processing Effects Equipment (0710-1080), STUDIO EQUIPMENT & SUPPLIES—C-183
- Compressor/Limiters (0710-3580), STUDIO EQUIPMENT & SUPPLIES—C-189
- Compressor/Limiters, AM, Audio Processing Effects Equipment (0710-0820), STUDIO EQUIPMENT & SUPPLIES—C-183
- Compressor/Limiters, FM, Audio Processing Effects Equipment (0710-0940), STUDIO EQUIPMENT & SUPPLIES—C-183
- Compressor/Limiters, TV (0770-3660), STUDIO EQUIPMENT & SUPPLIES—C-212
- Compressor/Positioners, Special Effects Equipment (0770-5520), STUDIO EQUIPMENT & SUPPLIES—C-217
- Compressors, Time (0710-5980), STUDIO EQUIPMENT & SUPPLIES—C-193
- Computer (0600-0360), SERVICES—C-153
- Computer Controllers, Program Equipment (Business Automation) (0710-4880), STUDIO EQUIPMENT & SUPPLIES—C-191
- Computer Modems (0400-0280), COMPUTER SYSTEMS & ACCESSORIES—C-147
- Computer Modems, Analog (0400-0300), COMPUTER SYSTEMS & ACCESSORIES—C-147
- Computer Modems, Digital (0400-0320), COMPUTER SYSTEMS & ACCESSORIES—C-147
- Computer Software (0600-0380), SERVICES—C-153
- Computer Systems & Accessories (0400)—C-147
- Computer Systems (0400-0020), COMPUTER SYSTEMS & ACCESSORIES—C-147
- Computer Systems, Broadcast Mono (0400-0060), COMPUTER SYSTEMS & ACCESSORIES—C-147
- Computer Systems, Broadcast Stereo (0400-0100), COMPUTER SYSTEMS & ACCESSORIES—C-147
- Computer Systems, Business/Accounting (0400-0040), COMPUTER SYSTEMS & ACCESSORIES—C-147
- Computer Systems, Modular Broadcast Mono (0400-0080), COMPUTER SYSTEMS & ACCESSORIES—C-147
- Computer Systems, Newsroom (0400-0140), COMPUTER SYSTEMS & ACCESSORIES—C-147
- Computer Systems, Portable For Remotes (0400-0160), COMPUTER SYSTEMS & ACCESSORIES—C-147
- Computer Systems, Recording Studio (0400-0180), COMPUTER SYSTEMS & ACCESSORIES—C-147
- Computer Systems, Routing (0400-0200), COMPUTER SYSTEMS & ACCESSORIES—C-147
- Computer Systems, TV Production (0400-0240), COMPUTER SYSTEMS & ACCESSORIES—C-147
- Computer Systems, Traffic/Programming (0400-0220), COMPUTER SYSTEMS & ACCESSORIES—C-147
- Computer Systems, Weather (0400-0260), COMPUTER SYSTEMS & ACCESSORIES—C-147
- Computerized Editing Systems (0770-2840), STUDIO EQUIPMENT & SUPPLIES—C-210
- Computerized Video Switchers (0770-5860), STUDIO EQUIPMENT & SUPPLIES—C-218
- Computers, TV Newsroom (see COMPUTERS & ACCESSORIES 0400-0000)
- Condenser Microphones (0710-3840), STUDIO EQUIPMENT & SUPPLIES—C-189
- Condenser/Electret Microphones (0710-3880), STUDIO EQUIPMENT & SUPPLIES—C-189
- Connector Plugs, Lighting Accessories (0740-0220), STUDIO EQUIPMENT & SUPPLIES—C-197
- Connectors & Fittings (0370-0140), CABLE EQUIPMENT & SUPPLIES—C-144
- Connectors & Fittings, Foam Dielectric (0370-0160), CABLE EQUIPMENT & SUPPLIES—C-144
- Connectors & Fittings, Optical Fiber (0370-0180), CABLE EQUIPMENT & SUPPLIES—C-144
- Connectors & Fittings, Solid Core (0370-0200), CABLE EQUIPMENT & SUPPLIES—C-144
- Connectors (0500-0020), MDS/MICROWAVE EQUIPMENT & SUPPLIES—C-149
- Connectors (0800-0760), TEST & MEASUREMENT EQUIPMENT & SUPPLIES—C-224
- Connectors, Cable (0310-0140), CABLE EQUIPMENT & SUPPLIES—C-135
- Connectors, Camera Lenses & Accessories (0770-1040), STUDIO EQUIPMENT & SUPPLIES—C-206
- Connectors, Drop (0330-0240), CABLE EQUIPMENT & SUPPLIES—C-139
- Console Modules, Preamp (0710-0320), STUDIO EQUIPMENT & SUPPLIES—C-181
- Consoles & Mobile Studios (0750-0300), STUDIO EQUIPMENT & SUPPLIES—C-199
- Consoles (0710-2320), STUDIO EQUIPMENT & SUPPLIES—C-186
- Consoles (0770-2160), STUDIO EQUIPMENT & SUPPLIES—C-208
- Consoles, Audio (0710-0460), STUDIO EQUIPMENT & SUPPLIES—C-181
- Consoles, Audio, Monaural (0710-0480), STUDIO EQUIPMENT & SUPPLIES—C-182
- Consoles, Audio, Stereo (0710-0500), STUDIO EQUIPMENT & SUPPLIES—C-182
- Consoles, Automated (0710-2340), STUDIO EQUIPMENT & SUPPLIES—C-186
- Consoles, CCTV/educational (0770-2180), STUDIO EQUIPMENT & SUPPLIES—C-209
- Consoles, Cabinets & Equipment Packs (0760-0260), STUDIO EQUIPMENT & SUPPLIES—C-200
- Consoles, Complete, Disc Playing Equipment (0710-2580), STUDIO EQUIPMENT & SUPPLIES—C-187
- Consoles, Furniture & Cabinetry, Studio (0760-0540), STUDIO EQUIPMENT & SUPPLIES—C-201
- Consoles, Master Control (0770-2200), STUDIO EQUIPMENT & SUPPLIES—C-209
- Consoles, Mic Mixers (1 output) (0710-2360), STUDIO EQUIPMENT & SUPPLIES—C-186
- Consoles, Portable (0710-2380), STUDIO EQUIPMENT & SUPPLIES—C-186
- Consoles, Production, Portable (0770-2220), STUDIO EQUIPMENT & SUPPLIES—C-209
- Consoles, Production, Post (0770-2240), STUDIO EQUIPMENT & SUPPLIES—C-209
- Consoles, Production, Studio (0770-2280), STUDIO EQUIPMENT & SUPPLIES—C-209
- Consoles, Routing (0770-2260), STUDIO EQUIPMENT & SUPPLIES—C-209
- Consoles, Studio (3+ outputs)-Mono (0710-2400), STUDIO EQUIPMENT & SUPPLIES—C-186
- Consoles, Studio Production, With Digital

- Effects (0770-2300), STUDIO EQUIPMENT & SUPPLIES—C-209
- Consoles, Studio-Stereo (0710-2420), STUDIO EQUIPMENT & SUPPLIES—C-186
- Consoles, TV Audio (0710-2440), STUDIO EQUIPMENT & SUPPLIES—C-186
- Construction & Design, Acoustic/Architectural (0600-0120), SERVICES—C-151
- Construction (0600-0400), SERVICES—C-153
- Construction Contractors (0600-0460), SERVICES—C-154
- Construction Contractors, Aerial (0600-0480), SERVICES—C-154
- Construction Contractors, Drop (0600-0500), SERVICES—C-154
- Construction Contractors, Underground (0600-0520), SERVICES—C-154
- Construction Equipment & Materials (0320-0000), CABLE EQUIPMENT & SUPPLIES—C-136
- Construction Equipment Hardware (0100-1480), ANTENNAS, TOWERS & EQUIPMENT—C-124
- Construction Services, Scenery, Set Design (0600-1800), SERVICES—C-165
- Construction Services, Turnkey (0600-2160), SERVICES—C-168
- Construction Supervision (0600-0570), SERVICES—C-154
- Construction Tools & Equipment (0320-0140), CABLE EQUIPMENT & SUPPLIES—C-137
- Construction, Apartment Pre-Wiring (0600-0420), SERVICES—C-153
- Construction, Cable Installation (0600-0440), SERVICES—C-154
- Construction, Enclosures (0600-0540), SERVICES—C-154
- Construction, Mobile Vehicle (0600-1180), SERVICES—C-163
- Construction, Satellite Earth Station Installation (0600-0560), SERVICES—C-154
- Consulting (0600-0580), SERVICES—C-154
- Consulting, Cable (0600-0583), SERVICES—C-155
- Consulting, Engineering (0600-0720), SERVICES—C-156
- Consulting, Expert Testimony (0600-0586), SERVICES—C-155
- Consulting, Financial (0600-0860), SERVICES—C-160
- Consulting, Management Systems (0600-1120), SERVICES—C-162
- Consulting, Radio (0600-0589), SERVICES—C-155
- Consulting, Telecommunications (0600-0592), SERVICES—C-155
- Consulting, Television (0600-0595), SERVICES—C-155
- Contractors, Construction (0600-0460), SERVICES—C-154
- Contractors, Construction, Aerial (0600-0480), SERVICES—C-154
- Contractors, Construction, Drop (0600-0500), SERVICES—C-154
- Contractors, Construction, Underground (0600-0520), SERVICES—C-154
- Control Board/Console, Lamps, Fixtures (0740-0160), STUDIO EQUIPMENT & SUPPLIES—C-196
- Control Boards, Lighting Accessories (0740-0240), STUDIO EQUIPMENT & SUPPLIES—C-197
- Control Knobs (0760-0680), STUDIO EQUIPMENT & SUPPLIES—C-201
- Control Room Loudspeakers (0760-0780), STUDIO EQUIPMENT & SUPPLIES—C-201
- Control Switchers, Master (0770-3780), STUDIO EQUIPMENT & SUPPLIES—C-213
- Control Switchers, Master, Automated (0770-3800), STUDIO EQUIPMENT & SUPPLIES—C-213
- Control Switchers, Master, Business Automation Interfaced (0770-3820), STUDIO EQUIPMENT & SUPPLIES—C-213
- Control Switchers, Master, Manual (0770-3840), STUDIO EQUIPMENT & SUPPLIES—C-213
- Control Units, Headend (0350-0120), CABLE EQUIPMENT & SUPPLIES—C-142
- Controller/Editors, Post-Production Equipment (0770-4140), STUDIO EQUIPMENT & SUPPLIES—C-214
- Controllers & Displays, CRT (0770-2340), STUDIO EQUIPMENT & SUPPLIES—C-209
- Controllers, Access, Multiple (0770-4080), STUDIO EQUIPMENT & SUPPLIES—C-214
- Controllers, Computer, Program Equipment (Business Automation) (0710-4880), STUDIO EQUIPMENT & SUPPLIES—C-191
- Controllers, Current, Antenna Accessories (0100-0120), ANTENNAS, TOWERS & EQUIPMENT—C-119
- Controllers, Frequency Monitors, RF Test Equipment (0800-2300), TEST & MEASUREMENT EQUIPMENT & SUPPLIES—C-227
- Controllers, Power (0760-0860), STUDIO EQUIPMENT & SUPPLIES—C-202
- Controllers, Reel-to-Reel (0710-1740), STUDIO EQUIPMENT & SUPPLIES—C-185
- Controllers, Video (0770-7060), STUDIO EQUIPMENT & SUPPLIES—C-220
- Controls & Systems, Automation (0770-0320), STUDIO EQUIPMENT & SUPPLIES—C-204
- Controls, Fixtures, Lamps (0740-0020), STUDIO EQUIPMENT & SUPPLIES—C-196
- Controls, Heater, Antenna Accessories (0100-0240), ANTENNAS, TOWERS & EQUIPMENT—C-119
- Controls, Program, Automation Controls & Systems (0710-1700), STUDIO EQUIPMENT & SUPPLIES—C-185
- Convergence Generators (0770-3320), STUDIO EQUIPMENT & SUPPLIES—C-212
- Converter Test Equipment (0800-0780), TEST & MEASUREMENT EQUIPMENT & SUPPLIES—C-224
- Converters & Scramblers, Security (0360-0020), CABLE EQUIPMENT & SUPPLIES—C-142
- Converters (0100-1000), ANTENNAS, TOWERS & EQUIPMENT—C-123
- Converters, A-D, D-A (0710-2080), STUDIO EQUIPMENT & SUPPLIES—C-185
- Converters, A-D, D-A (0770-2320), STUDIO EQUIPMENT & SUPPLIES—C-209
- Converters, FM Processors-FM Sub-Carrier (0210-0640), BROADCAST EQUIPMENT—C-129
- Converters, FM Sub-Carrier, Transmitters & Accessories (0220-0160), BROADCAST EQUIPMENT—C-133
- Converters, In-System, & Sub-VHF Equipment (0330-0580), CABLE EQUIPMENT & SUPPLIES—C-141
- Converters, Power Supplies (0760-1020), STUDIO EQUIPMENT & SUPPLIES—C-202
- Converters, RF Power Equipment (0210-0960), BROADCAST EQUIPMENT—C-130
- Converters, Set-Top (0330-0460), CABLE EQUIPMENT & SUPPLIES—C-140
- Converters, Set-Top, Non-Addressable (0330-0500), CABLE EQUIPMENT & SUPPLIES—C-140
- Converters, Set-Top, Off-Premise (0330-0520), CABLE EQUIPMENT & SUPPLIES—C-140
- Conveyor Erasers, Audio Tape Equipment & Accessories (0710-1200), STUDIO EQUIPMENT & SUPPLIES—C-184
- Coring Tools, Cable (0900-0060), TOOLS & EQUIPMENT—C-229
- Corrector, Phase, Cart (0710-4800), STUDIO EQUIPMENT & SUPPLIES—C-191
- Correctors, Color, Telecine Equipment & Accessories (0770-6380), STUDIO EQUIPMENT & SUPPLIES—C-219
- Cost/Benefit Analysis, Financial Services (0600-0847), SERVICES—C-160
- Countdown Synce Generators, Video Signal Processing Equipment (0770-7460), STUDIO EQUIPMENT & SUPPLIES—C-221
- Counters & Clocks (0770-1940), STUDIO EQUIPMENT & SUPPLIES—C-208
- Counters, Clocks & Counters (0770-1960), STUDIO EQUIPMENT & SUPPLIES—C-208
- Counters, Down, Clocks & Counters (0770-1980), STUDIO EQUIPMENT & SUPPLIES—C-208
- Counters, Frequency (0800-1080), TEST & MEASUREMENT EQUIPMENT & SUPPLIES—C-225
- Counters, Up, Clocks & Counters (0770-2000), STUDIO EQUIPMENT & SUPPLIES—C-208
- Counters, Up/Down, Clocks & Counters (0770-2020), STUDIO EQUIPMENT & SUPPLIES—C-208
- Couplers, Directional (0330-0220), CABLE EQUIPMENT & SUPPLIES—C-138
- Couplers, Power (0330-0420), CABLE EQUIPMENT & SUPPLIES—C-140
- Cranes, Film Equipment (0730-0120), STUDIO EQUIPMENT & SUPPLIES—C-194
- Cranes, Mounts, Carrying Systems, Camera Accessories (0770-1280), STUDIO EQUIPMENT & SUPPLIES—C-207
- Credit Agencies (0600-0600), SERVICES—C-155
- Cross Pulse Generators (0800-1160), TEST & MEASUREMENT EQUIPMENT & SUPPLIES—C-225
- Crossarms & Poles (0100-1280), ANTENNAS, TOWERS & EQUIPMENT—C-124
- Crossbar Switchers (0770-5800), STUDIO EQUIPMENT & SUPPLIES—C-217
- Crystals (0310-0240), CABLE EQUIPMENT & SUPPLIES—C-136
- Crystals, Quartz (0210-0820), BROADCAST EQUIPMENT—C-130
- Crystals, Transmitters & Accessories (0220-0120), BROADCAST EQUIPMENT—C-133
- Cue Systems, Remote (0770-2360), STUDIO EQUIPMENT & SUPPLIES—C-209
- Current Controllers, Antenna Accessories (0100-0120), ANTENNAS, TOWERS & EQUIPMENT—C-119
- Current Meters, Antenna Accessories (0100-0140), ANTENNAS, TOWERS & EQUIPMENT—C-119
- Custom Master Controls, Automation Controls & Systems (0710-1680), STUDIO EQUIPMENT & SUPPLIES—C-185
- Custom Master Controls, Automation Controls & Systems (0770-0360), STUDIO EQUIPMENT & SUPPLIES—C-204
- Cutters, Cable Tools (0900-0080), TOOLS & EQUIPMENT—C-229
- Cyc Lighting, Lighting Accessories (0740-0260), STUDIO EQUIPMENT & SUPPLIES—C-197

**D**

- D-A, A-D Converters (0770-2320), STUDIO EQUIPMENT & SUPPLIES—C-209
- D-A, A-O, Converters (0710-2080), STUDIO EQUIPMENT & SUPPLIES—C-185
- DAs & Routing Switchers (0710-5240), STUDIO EQUIPMENT & SUPPLIES—C-191
- DC Portable Monitors (0770-7160), STUDIO EQUIPMENT & SUPPLIES—C-221
- Database/Information Management (0600-0620), SERVICES—C-155
- Db Meters\*\*dB Meters (0800-0800), TEST & MEASUREMENT EQUIPMENT & SUPPLIES—C-224
- De-Essers (0760-0300), STUDIO EQUIPMENT & SUPPLIES—C-200
- De-Essers, Audio Processing Effects Equipment (0710-0880), STUDIO EQUIPMENT & SUPPLIES—C-183
- Debt & Equity Financing, Financial Services (0600-0850), SERVICES—C-160
- Decoders, Closed Captioning (0720-0040), STUDIO EQUIPMENT & SUPPLIES—C-193
- Decoders, Pay TV (0310-0280), CABLE EQUIPMENT & SUPPLIES—C-136
- Decoders, Security Equipment (0360-0040), CABLE EQUIPMENT & SUPPLIES—C-142
- Decoders, Video Comb Filter (0770-7320), STUDIO EQUIPMENT & SUPPLIES—C-221
- Decoders, Video Signal Processing Equipment (0770-7360), STUDIO EQUIPMENT & SUPPLIES—C-221

## BUYERS GUIDE PRODUCT INDEX

- Decoders-Comb (0770-2380), STUDIO EQUIPMENT & SUPPLIES—C-209
- Decoders-Stereo (0710-2460), STUDIO EQUIPMENT & SUPPLIES—C-186
- Degaussers, Audio Heads (0710-3380), STUDIO EQUIPMENT & SUPPLIES—C-188
- Degaussers, Recorders, Videotape (0770-4580), STUDIO EQUIPMENT & SUPPLIES—C-215
- Degaussers, VTRS & VCRs Parts & Accessories (0770-6720), STUDIO EQUIPMENT & SUPPLIES—C-220
- Delay Cartridge Systems (0710-1960), STUDIO EQUIPMENT & SUPPLIES—C-185
- Delay Equipment-Cartridges (0770-1680), STUDIO EQUIPMENT & SUPPLIES—C-208
- Delay Lines, Audio (0710-2500), STUDIO EQUIPMENT & SUPPLIES—C-187
- Delay Lines, Video (0770-2400), STUDIO EQUIPMENT & SUPPLIES—C-209
- Delay Lines, Video, Video Signal Processing Equipment (0770-7640), STUDIO EQUIPMENT & SUPPLIES—C-222
- Delay Machines, Talk Show (0710-2520), STUDIO EQUIPMENT & SUPPLIES—C-187
- Delay Measuring Sets (0800-0820), TEST & MEASUREMENT EQUIPMENT & SUPPLIES—C-224
- Delay, Audio Tape (0710-2480), STUDIO EQUIPMENT & SUPPLIES—C-186
- Delayed Sweep Scopes (0800-0840), TEST & MEASUREMENT EQUIPMENT & SUPPLIES—C-224
- Demagnetizers, Audio Tape Equipment & Accessories (0710-1220), STUDIO EQUIPMENT & SUPPLIES—C-184
- Demagnetizers, Tape (0770-6080), STUDIO EQUIPMENT & SUPPLIES—C-218
- Demod Testers (0800-0860), TEST & MEASUREMENT EQUIPMENT & SUPPLIES—C-224
- Demodulators (0100-1020), ANTENNAS, TOWERS & EQUIPMENT—C-123
- Demodulators (0770-2420), STUDIO EQUIPMENT & SUPPLIES—C-209
- Demodulators, Optical (0770-2440), STUDIO EQUIPMENT & SUPPLIES—C-209
- Demodulators, RF Test Equipment (0800-2280), TEST & MEASUREMENT EQUIPMENT & SUPPLIES—C-227
- Demodulators, Video (0770-2460), STUDIO EQUIPMENT & SUPPLIES—C-209
- Density Processing Equipment, Modulation (0710-4160), STUDIO EQUIPMENT & SUPPLIES—C-190
- Design & Construction, Acoustic/Architectural (0600-0120), SERVICES—C-151
- Design & Engineering, Facility (0600-0800), SERVICES—C-157
- Design Services, Audio System (0600-2000), SERVICES—C-167
- Design Services, Modular News Studio Set (0600-1760), SERVICES—C-165
- Design Services, Studio (0600-1900), SERVICES—C-166
- Design Services, Two-Way Systems (0600-0640), SERVICES—C-156
- Design Services, Video System (0600-2020), SERVICES—C-167
- Design, Set (0600-1740), SERVICES—C-165
- Design, Studio Set (0600-1920), SERVICES—C-166
- Detectors (0800-0880), TEST & MEASUREMENT EQUIPMENT & SUPPLIES—C-224
- Detectors, Microwave (0800-0900), TEST & MEASUREMENT EQUIPMENT & SUPPLIES—C-224
- Detectors, RF (0800-0940), TEST & MEASUREMENT EQUIPMENT & SUPPLIES—C-225
- Detectors, Video Presence (0800-0960), TEST & MEASUREMENT EQUIPMENT & SUPPLIES—C-225
- Diff. Phase/Gain Meters, Video Test Equipment (0800-2620), TEST & MEASUREMENT EQUIPMENT & SUPPLIES—C-228
- Differential Phase/Gain Sets (0800-0980), TEST & MEASUREMENT EQUIPMENT & SUPPLIES—C-225
- Diffusion, EFX Material, Lighting Accessories (0740-0280), STUDIO EQUIPMENT & SUPPLIES—C-197
- Digital Art/Paint Systems, Electronic Art & Graphics Equipment (0770-2960), STUDIO EQUIPMENT & SUPPLIES—C-210
- Digital Audio Editors, Editing Equipment (0710-2720), STUDIO EQUIPMENT & SUPPLIES—C-187
- Digital Audio Recorders (0710-2540), STUDIO EQUIPMENT & SUPPLIES—C-187
- Digital Clocks, Timing (0800-0660), TEST & MEASUREMENT EQUIPMENT & SUPPLIES—C-224
- Digital Delay, Reverb, Audio Processing Effects Equipment (0710-0900), STUDIO EQUIPMENT & SUPPLIES—C-183
- Digital EFX Processors, Special Effects Equipment (0770-5540), STUDIO EQUIPMENT & SUPPLIES—C-217
- Digital Effects Studio Production Consoles (0770-2300), STUDIO EQUIPMENT & SUPPLIES—C-209
- Digital Facsimile Chart Scanners, Weather Equipment (0770-7820), STUDIO EQUIPMENT & SUPPLIES—C-222
- Digital Frame/Field Store (0770-3160), STUDIO EQUIPMENT & SUPPLIES—C-211
- Digital Modems (0400-0320), COMPUTER SYSTEMS & ACCESSORIES—C-147
- Digital Multimeter, Measuring/Monitoring Meters (0800-1760), TEST & MEASUREMENT EQUIPMENT & SUPPLIES—C-226
- Digital Panel Meters, Measuring/Monitoring Meters (0800-1780), TEST & MEASUREMENT EQUIPMENT & SUPPLIES—C-226
- Digital Processing Equipment (0770-2480), STUDIO EQUIPMENT & SUPPLIES—C-209
- Digital Processing Equipment, Color Correctors (0770-2500), STUDIO EQUIPMENT & SUPPLIES—C-209
- Digital Processing Equipment, Field Synchronizers (0770-2520), STUDIO EQUIPMENT & SUPPLIES—C-209
- Digital Processing Equipment, Frame Synchronizers (0770-2540), STUDIO EQUIPMENT & SUPPLIES—C-209
- Digital Processing Equipment, Framestores (0770-2560), STUDIO EQUIPMENT & SUPPLIES—C-209
- Digital Processing Equipment, Image Enhancers (0770-2580), STUDIO EQUIPMENT & SUPPLIES—C-209
- Digital Processing Equipment, Image Processors (0770-2600), STUDIO EQUIPMENT & SUPPLIES—C-210
- Digital Processing Equipment, Noise Reducers (0770-2620), STUDIO EQUIPMENT & SUPPLIES—C-210
- Digital Processing Equipment, Standards Converters (0770-2640), STUDIO EQUIPMENT & SUPPLIES—C-210
- Digital Processing Equipment, TBC/Framestores (0770-2660), STUDIO EQUIPMENT & SUPPLIES—C-210
- Digital Processing Equipment, TBCs (0770-2680), STUDIO EQUIPMENT & SUPPLIES—C-210
- Digital Processing Equipment, Dual Channel TBCs (0770-2700), STUDIO EQUIPMENT & SUPPLIES—C-210
- Digital Processing Equipment, Video Multi-processors (0770-2720), STUDIO EQUIPMENT & SUPPLIES—C-210
- Digital Radar Test Sets, Cable Test Equipment (0800-0460), TEST & MEASUREMENT EQUIPMENT & SUPPLIES—C-224
- Digital Remote Control Systems, Lenses & Accessories (0770-1160), STUDIO EQUIPMENT & SUPPLIES—C-207
- Digital Special Effects, Audio Processing Effects Equipment (0710-0920), STUDIO EQUIPMENT & SUPPLIES—C-183
- Digital Still Stores, Electronic Art & Graphics Equipment (0770-2980), STUDIO EQUIPMENT & SUPPLIES—C-211
- Digital Tape Recorders (0710-5560), STUDIO EQUIPMENT & SUPPLIES—C-192
- Digital Video Analyzers (0800-1000), TEST & MEASUREMENT EQUIPMENT & SUPPLIES—C-225
- Digital Video Synchronizers (0770-6020), STUDIO EQUIPMENT & SUPPLIES—C-218
- Digitizers, Bit Pad, Electronic Art & Graphics Equipment (0770-2920), STUDIO EQUIPMENT & SUPPLIES—C-210
- Digitizers, Camera/VTR, Electronic Art & Graphics Equipment (0770-2940), STUDIO EQUIPMENT & SUPPLIES—C-210
- Digitizers, Color (0770-2740), STUDIO EQUIPMENT & SUPPLIES—C-210
- Dimmer Packs, Lighting Accessories (0740-0300), STUDIO EQUIPMENT & SUPPLIES—C-197
- Diplexers, Antenna Accessories (0100-0160), ANTENNAS, TOWERS & EQUIPMENT—C-119
- Diplexers, RF Power (0210-0980), BROADCAST EQUIPMENT—C-130
- Diplexers, Transmitters & Accessories (0220-0140), BROADCAST EQUIPMENT—C-133
- Directional Couplers (0330-0220), CABLE EQUIPMENT & SUPPLIES—C-138
- Directional Monitors-Audio & RF (0710-4360), STUDIO EQUIPMENT & SUPPLIES—C-190
- Directional Taps, Transmission Line (0370-0460), CABLE EQUIPMENT & SUPPLIES—C-145
- Disc Action Recorder, Slow Motion (0770-5360), STUDIO EQUIPMENT & SUPPLIES—C-216
- Disc Playing Consoles, Complete (0710-2580), STUDIO EQUIPMENT & SUPPLIES—C-187
- Disc Playing Equipment (0710-2560), STUDIO EQUIPMENT & SUPPLIES—C-187
- Disc Playing Equipment, Phono Cartridges (0710-2600), STUDIO EQUIPMENT & SUPPLIES—C-187
- Disc Playing Equipment, Pickup Arms (0710-2620), STUDIO EQUIPMENT & SUPPLIES—C-187
- Disc Playing Equipment, Record Cleaning, Care (0710-2640), STUDIO EQUIPMENT & SUPPLIES—C-187
- Disc Playing Equipment, Turntables (0710-2660), STUDIO EQUIPMENT & SUPPLIES—C-187
- Discs, Video (0770-2760), STUDIO EQUIPMENT & SUPPLIES—C-210
- Dishes, Earth Terminal, Receiving Antennas (0100-0540), ANTENNAS, TOWERS & EQUIPMENT—C-120
- Display Units, (Time Temp, ID) (0760-0320), STUDIO EQUIPMENT & SUPPLIES—C-200
- Display, Video Line Output (0770-7080), STUDIO EQUIPMENT & SUPPLIES—C-220
- Displays & Controllers, CRT (0770-2340), STUDIO EQUIPMENT & SUPPLIES—C-209
- Displays, Weather, Color (0760-0280), STUDIO EQUIPMENT & SUPPLIES—C-200
- Distortion Analyzers, Harmonic (0800-1420), TEST & MEASUREMENT EQUIPMENT & SUPPLIES—C-226
- Distortion Analyzers, Intermod (0800-1460), TEST & MEASUREMENT EQUIPMENT & SUPPLIES—C-226
- Distribution Amplifiers (0210-0080), BROADCAST EQUIPMENT—C-128
- Distribution Amplifiers (0710-0100), STUDIO EQUIPMENT & SUPPLIES—C-180
- Distribution Amplifiers (0770-0100), STUDIO EQUIPMENT & SUPPLIES—C-203
- Distribution Equipment (0330-0000), CABLE EQUIPMENT & SUPPLIES—C-137
- Distribution Equipment, MATV (0220-0440), BROADCAST EQUIPMENT—C-133
- Distributor, Film (0600-0805), SERVICES—C-158
- Divestitures (0600-0645), SERVICES—C-156
- Documentaries (0610-0180), SERVICES—C-173
- Dollies & Tripods, Film Equipment (0730-0140), STUDIO EQUIPMENT & SUPPLIES—C-194
- Dollies, Carrying Systems (0760-0460), STUDIO EQUIPMENT & SUPPLIES—C-201

Dollies, Microphones & Accessories (0710-3780), STUDIO EQUIPMENT & SUPPLIES—C-189, STUDIO EQUIPMENT & SUPPLIES—C-189

Dollies, Mounts, Carrying Systems, Camera Accessories (0770-1300), STUDIO EQUIPMENT & SUPPLIES—C-207

Dot/Bar Generators (0800-1180), TEST & MEASUREMENT EQUIPMENT & SUPPLIES—C-225

Down Convertors, Satellite Earth Station (C110-0100), ANTENNAS, TOWERS & EQUIPMENT—C-126

Down Counters, Clocks & Counters (0770-1960), STUDIO EQUIPMENT & SUPPLIES—C-208

Downconverters, MDS EQUIPMENT & SUPPLIES—C-149

Downconverters, Microwave (0500-0220), MDS/MICROWAVE EQUIPMENT & SUPPLIES—C-149

Downstream Keyers, Special Effects Equipment (0770-5640), STUDIO EQUIPMENT & SUPPLIES—C-217

Draw On\*\*\*"Draw on Screen" Systems, Electronic Art & Graphics Equipment (0770-3000), STUDIO EQUIPMENT & SUPPLIES—C-211

Drive Motor Power Supplies, Tape Recorders Parts & Accessories (0710-5700), STUDIO EQUIPMENT & SUPPLIES—C-192

Drop Cable (0370-0220), CABLE EQUIPMENT & SUPPLIES—C-144

Drop Construction Contractors (0600-0500), SERVICES—C-154

Drop Equipment (0330-0280), CABLE EQUIPMENT & SUPPLIES—C-139

Drop Equipment, One-Way (0330-0280), CABLE EQUIPMENT & SUPPLIES—C-139

Drop Grips (0330-0320), CABLE EQUIPMENT & SUPPLIES—C-139

Drop Security & Identification Equipment (0360-0060), CABLE EQUIPMENT & SUPPLIES—C-143

Dropout Compensators (0770-2780), STUDIO EQUIPMENT & SUPPLIES—C-210

Dropout Compensators, Video Signal Processing Equipment (0770-7380), STUDIO EQUIPMENT & SUPPLIES—C-221

Dual Channel TBCs, Digital Processing Equipment (0770-2700), STUDIO EQUIPMENT & SUPPLIES—C-210

Dual Deck Cart Machines (0710-1780), STUDIO EQUIPMENT & SUPPLIES—C-185

Dual Deck, Cassette Players/Recorders (0710-2240), STUDIO EQUIPMENT & SUPPLIES—C-186

Dual/Triple Deck Cart Players/Recorders (0710-2120), STUDIO EQUIPMENT & SUPPLIES—C-186

Dubbers, Audio Tape Equipment & Accessories (0710-1240), STUDIO EQUIPMENT & SUPPLIES—C-184

Dubbing Systems, Editing Systems & Accessories (0730-0400), STUDIO EQUIPMENT & SUPPLIES—C-194

Duct/Molding Systems—Underwater (0710-

4260), STUDIO EQUIPMENT & SUPPLIES—C-190

Dummy Loads, Antenna Accessories (0100-0180), ANTENNAS, TOWERS & EQUIPMENT—C-119

Duplication Machine, Cassette Players/Recorders (0710-2260), STUDIO EQUIPMENT & SUPPLIES—C-186

Duplication Services, Videotape (0600-2280), SERVICES—C-169

Duplicators, Audio Tape Equipment & Accessories (0710-1260), STUDIO EQUIPMENT & SUPPLIES—C-184

Dynamic Microphones (0710-3860), STUDIO EQUIPMENT & SUPPLIES—C-189

**E**

EBS Encoders (0710-2900), STUDIO EQUIPMENT & SUPPLIES—C-187

EBS Receivers (0210-1240), BROADCAST EQUIPMENT—C-131

EBS Tone Generators (0770-3500), STUDIO EQUIPMENT & SUPPLIES—C-212

EBS Two-Tone Systems (0710-2680), STUDIO EQUIPMENT & SUPPLIES—C-187

EFP, ENG (18mm tubes) Cameras (0770-0600), STUDIO EQUIPMENT & SUPPLIES—C-205

EFX Material, Diffusion, Lighting Accessories (0740-0280), STUDIO EQUIPMENT & SUPPLIES—C-197

EFX Processors, Digital, Special Effects Equipment (0770-5540), STUDIO EQUIPMENT & SUPPLIES—C-217

EFX Production Switchers (0770-4280), STUDIO EQUIPMENT & SUPPLIES—C-214

ENG Braces, Film Equipment (0730-0160), STUDIO EQUIPMENT & SUPPLIES—C-194

ENG Braces, Mounts, Carrying Systems, Camera Accessories (0770-1320), STUDIO EQUIPMENT & SUPPLIES—C-207

ENG Communications Systems (0770-2080), STUDIO EQUIPMENT & SUPPLIES—C-208

ENG Systems, Helicopters (0750-0360), STUDIO EQUIPMENT & SUPPLIES—C-199

ENG, EFP (18mm tubes) Cameras (0770-0600), STUDIO EQUIPMENT & SUPPLIES—C-205

ENG/EFP Portable Teleprompters (0720-0140), STUDIO EQUIPMENT & SUPPLIES—C-193

ENG/Field Production Editing Systems (0770-2860), STUDIO EQUIPMENT & SUPPLIES—C-210

Earpiece, Announcers, Headphones (0710-3220), STUDIO EQUIPMENT & SUPPLIES—C-188

Earth Anchors, Cable Tools (0900-0100), TOOLS & EQUIPMENT—C-229

Earth Station Receiver Systems, Automated (0110-0060), ANTENNAS, TOWERS & EQUIPMENT—C-125

Earth Station Site Selection (0600-0660), SERVICES—C-156

Earth Stations, Satellite (0110-0000), ANTENNAS, TOWERS & EQUIPMENT—C-125

Earth Stations, Satellite, Amplifiers (0110-0020), ANTENNAS, TOWERS & EQUIPMENT—C-125

Earth Stations, Satellite (0110-0040), Antennas, ANTENNAS, TOWERS & EQUIPMENT—C-125

Earth Stations, Satellite, Receiver Systems, Automated (0110-0060), ANTENNAS, TOWERS & EQUIPMENT—C-125

Earth Stations, Satellite, Common Carriers (0110-0080), ANTENNAS, TOWERS & EQUIPMENT—C-126

Earth Stations, Satellite, Down Convertors (0110-0100), ANTENNAS, TOWERS & EQUIPMENT—C-126

Earth Stations, Satellite, Amplifiers, Low-Noise (0110-0120), ANTENNAS, TOWERS & EQUIPMENT—C-126

Earth Stations, Satellite, Portable (0110-0160), ANTENNAS, TOWERS & EQUIPMENT—C-126

Earth Stations, Satellite, Preamplifiers (0110-0180), ANTENNAS, TOWERS & EQUIPMENT—C-126

Earth Stations, Satellite, Receivers (0110-0200), ANTENNAS, TOWERS & EQUIPMENT—C-126

Earth Stations, Satellite, Receive-Only (0110-0220), ANTENNAS, TOWERS & EQUIPMENT—C-126

Earth Stations, Satellite, Remote Control Equipment (0110-0240), ANTENNAS, TOWERS & EQUIPMENT—C-126

Earth Stations, Satellite, Receive/Transmit (0110-0260), ANTENNAS, TOWERS & EQUIPMENT—C-127

Earth Stations, Satellite, Transportable (0110-0280), ANTENNAS, TOWERS & EQUIPMENT—C-127

Earth Terminal Dishes, Receiving Antennas (0100-0540), ANTENNAS, TOWERS & EQUIPMENT—C-120

Earth Terminal Positioners, Antenna Accessories (0100-0200), ANTENNAS, TOWERS & EQUIPMENT—C-119

Earth Terminals (0210-0580), BROADCAST EQUIPMENT—C-129

Earth Terminals, Receive Only (0210-0600), BROADCAST EQUIPMENT—C-129

Earth Terminals, Receive/Transmit (0210-0620), BROADCAST EQUIPMENT—C-129

Earth Terminals, Transmit/Receive (0210-0620), BROADCAST EQUIPMENT—C-129

Edit Code Generators (0760-0340), STUDIO EQUIPMENT & SUPPLIES—C-201

Edit Code Receivers (0760-0360), STUDIO EQUIPMENT & SUPPLIES—C-201

Editing Equipment (0710-2700), STUDIO EQUIPMENT & SUPPLIES—C-187

Editing Equipment, Audio (0710-2820), STUDIO EQUIPMENT & SUPPLIES—C-187

Editing Equipment, Audio, Editor (0710-2840), STUDIO EQUIPMENT & SUPPLIES—C-187

Editing Equipment, Digital Audio Editors (0710-2720), STUDIO EQUIPMENT & SUPPLIES—C-187

Editing Equipment, Effects Processing (0710-2860), STUDIO EQUIPMENT & SUPPLIES—C-187

Editing Equipment, Electronic Editors (0710-2740), STUDIO EQUIPMENT & SUPPLIES—C-187

Editing Equipment, SMPTE Time Code Synchronizers (0710-2760), STUDIO EQUIPMENT & SUPPLIES—C-187

Editing Equipment, Splicing Blocks, Tape (0710-2780), STUDIO EQUIPMENT & SUPPLIES—C-187

Editing Services (see Videotape Editing and Audio Tape Editing in SERVICES Category)

Editing Services, Videotape (0600-2300), SERVICES—C-169

Editing Systems & Accessories (0730-0380), STUDIO EQUIPMENT & SUPPLIES—C-194

Editing Systems & Accessories, Dubbing Systems (0730-0400), STUDIO EQUIPMENT & SUPPLIES—C-194

Editing Systems & Accessories, 8mm/16mm (0730-0420), STUDIO EQUIPMENT & SUPPLIES—C-195

Editing Systems & Accessories, Rewinders (0730-0440), STUDIO EQUIPMENT & SUPPLIES—C-195

Editing Systems & Accessories, Sound Transfer Equipment (0730-0460), STUDIO EQUIPMENT & SUPPLIES—C-195

Editing Systems & Accessories, Videotape Transfer Equipment (0730-0480), STUDIO EQUIPMENT & SUPPLIES—C-195

Editing Systems (0710-2800), STUDIO EQUIPMENT & SUPPLIES—C-187

Editing Systems (0770-2800), STUDIO EQUIPMENT & SUPPLIES—C-210

Editing Systems, Audio (0710-2820), STUDIO EQUIPMENT & SUPPLIES—C-187

Editing Systems, CCTV/Industrial (0770-2820), STUDIO EQUIPMENT & SUPPLIES—C-210

Editing Systems, Computerized (0770-2840), STUDIO EQUIPMENT & SUPPLIES—C-210

Editing Systems, ENG/Field Production (0770-2860), STUDIO EQUIPMENT & SUPPLIES—C-210

Editing Systems, Studio Production (0770-2880), STUDIO EQUIPMENT & SUPPLIES—C-210

Editing, Production Console Transportation Cases (0760-1420), STUDIO EQUIPMENT & SUPPLIES—C-202

Editing, Tape, Audio (0600-0200), SERVICES—C-152

Editor, Audio (0710-2840), STUDIO EQUIPMENT & SUPPLIES—C-187

Editor/Controllers, Post-Production Equipment (0770-4140), STUDIO EQUIPMENT & SUPPLIES—C-214

Editors, Electronic, Editing Equipment (0710-2740), STUDIO EQUIPMENT & SUPPLIES—C-187

Editors, Multisource, Post-Production Equipment (0770-4160), STUDIO EQUIPMENT & SUPPLIES—C-214

Earth Stations, Satellite, Amplifiers (0110-0020), ANTENNAS, TOWERS & EQUIPMENT—C-125

Earth Stations, Satellite (0110-0040), Antennas, ANTENNAS, TOWERS & EQUIPMENT—C-125

Earth Stations, Satellite, Receiver Systems, Automated (0110-0060), ANTENNAS, TOWERS & EQUIPMENT—C-125

Earth Stations, Satellite, Common Carriers (0110-0080), ANTENNAS, TOWERS & EQUIPMENT—C-126

Earth Stations, Satellite, Down Convertors (0110-0100), ANTENNAS, TOWERS & EQUIPMENT—C-126

Earth Stations, Satellite, Amplifiers, Low-Noise (0110-0120), ANTENNAS, TOWERS & EQUIPMENT—C-126

Earth Stations, Satellite, Portable (0110-0160), ANTENNAS, TOWERS & EQUIPMENT—C-126

Earth Stations, Satellite, Preamplifiers (0110-0180), ANTENNAS, TOWERS & EQUIPMENT—C-126

Earth Stations, Satellite, Receivers (0110-0200), ANTENNAS, TOWERS & EQUIPMENT—C-126

Earth Stations, Satellite, Receive-Only (0110-0220), ANTENNAS, TOWERS & EQUIPMENT—C-126

Earth Stations, Satellite, Remote Control Equipment (0110-0240), ANTENNAS, TOWERS & EQUIPMENT—C-126

Earth Stations, Satellite, Receive/Transmit (0110-0260), ANTENNAS, TOWERS & EQUIPMENT—C-127

Earth Stations, Satellite, Transportable (0110-0280), ANTENNAS, TOWERS & EQUIPMENT—C-127

Earth Terminal Dishes, Receiving Antennas (0100-0540), ANTENNAS, TOWERS & EQUIPMENT—C-120

Earth Terminal Positioners, Antenna Accessories (0100-0200), ANTENNAS, TOWERS & EQUIPMENT—C-119

Earth Terminals (0210-0580), BROADCAST EQUIPMENT—C-129

Earth Terminals, Receive Only (0210-0600), BROADCAST EQUIPMENT—C-129

Earth Terminals, Receive/Transmit (0210-0620), BROADCAST EQUIPMENT—C-129

Earth Terminals, Transmit/Receive (0210-0620), BROADCAST EQUIPMENT—C-129

Edit Code Generators (0760-0340), STUDIO EQUIPMENT & SUPPLIES—C-201

Edit Code Receivers (0760-0360), STUDIO EQUIPMENT & SUPPLIES—C-201

Editing Equipment (0710-2700), STUDIO EQUIPMENT & SUPPLIES—C-187

Editing Equipment, Audio (0710-2820), STUDIO EQUIPMENT & SUPPLIES—C-187

Editing Equipment, Audio, Editor (0710-2840), STUDIO EQUIPMENT & SUPPLIES—C-187

Editing Equipment, Digital Audio Editors (0710-2720), STUDIO EQUIPMENT & SUPPLIES—C-187

Editing Equipment, Effects Processing (0710-2860), STUDIO EQUIPMENT & SUPPLIES—C-187

Editing Equipment, Electronic Editors (0710-2740), STUDIO EQUIPMENT & SUPPLIES—C-187

Editing Equipment, SMPTE Time Code Synchronizers (0710-2760), STUDIO EQUIPMENT & SUPPLIES—C-187

Editing Equipment, Splicing Blocks, Tape (0710-2780), STUDIO EQUIPMENT & SUPPLIES—C-187

Editing Services (see Videotape Editing and Audio Tape Editing in SERVICES Category)

Editing Services, Videotape (0600-2300), SERVICES—C-169

Editing Systems & Accessories (0730-0380), STUDIO EQUIPMENT & SUPPLIES—C-194

Editing Systems & Accessories, Dubbing Systems (0730-0400), STUDIO EQUIPMENT & SUPPLIES—C-194

Editing Systems & Accessories, 8mm/16mm (0730-0420), STUDIO EQUIPMENT & SUPPLIES—C-195

Editing Systems & Accessories, Rewinders (0730-0440), STUDIO EQUIPMENT & SUPPLIES—C-195

Editing Systems & Accessories, Sound Transfer Equipment (0730-0460), STUDIO EQUIPMENT & SUPPLIES—C-195

Editing Systems & Accessories, Videotape Transfer Equipment (0730-0480), STUDIO EQUIPMENT & SUPPLIES—C-195

Editing Systems (0710-2800), STUDIO EQUIPMENT & SUPPLIES—C-187

Editing Systems (0770-2800), STUDIO EQUIPMENT & SUPPLIES—C-210

Editing Systems, Audio (0710-2820), STUDIO EQUIPMENT & SUPPLIES—C-187

Editing Systems, CCTV/Industrial (0770-2820), STUDIO EQUIPMENT & SUPPLIES—C-210

Editing Systems, Computerized (0770-2840), STUDIO EQUIPMENT & SUPPLIES—C-210

Editing Systems, ENG/Field Production (0770-2860), STUDIO EQUIPMENT & SUPPLIES—C-210

Editing Systems, Studio Production (0770-2880), STUDIO EQUIPMENT & SUPPLIES—C-210

Editing, Production Console Transportation Cases (0760-1420), STUDIO EQUIPMENT & SUPPLIES—C-202

Editing, Tape, Audio (0600-0200), SERVICES—C-152

Editor, Audio (0710-2840), STUDIO EQUIPMENT & SUPPLIES—C-187

Editor/Controllers, Post-Production Equipment (0770-4140), STUDIO EQUIPMENT & SUPPLIES—C-214

Editors, Electronic, Editing Equipment (0710-2740), STUDIO EQUIPMENT & SUPPLIES—C-187

Editors, Multisource, Post-Production Equipment (0770-4160), STUDIO EQUIPMENT & SUPPLIES—C-214

## BUYERS GUIDE PRODUCT INDEX

- Educational Programming (0610-0200), SERVICES—C-173
- Effects Equipment, Audio Processing (0710-0780), STUDIO EQUIPMENT & SUPPLIES—C-183
- Effects Generators, Special Effects (0770-3360), STUDIO EQUIPMENT & SUPPLIES—C-212
- Effects Processing, Editing Equipment (0710-2860), STUDIO EQUIPMENT & SUPPLIES—C-187
- Electret/Condenser Microphones (0710-3880), STUDIO EQUIPMENT & SUPPLIES—C-189
- Electric Power Generators (0760-0600), STUDIO EQUIPMENT & SUPPLIES—C-201
- Electrical Pull Boxes, Meter Boxes (0340-0040), CABLE EQUIPMENT & SUPPLIES—C-141
- Electromagnetics for Klystron Tubes (0760-0380), STUDIO EQUIPMENT & SUPPLIES—C-201
- Electronic Art & Graphics Equipment (0770-2900), STUDIO EQUIPMENT & SUPPLIES—C-210
- Electronic Art & Graphics Equipment, Bit Pad Digitizers (0770-2920), STUDIO EQUIPMENT & SUPPLIES—C-210
- Electronic Art & Graphics Equipment, Camera/VTR Digitizers (0770-2940), STUDIO EQUIPMENT & SUPPLIES—C-210
- Electronic Art & Graphics Equipment, Digital Art/Paint Systems (0770-2960), STUDIO EQUIPMENT & SUPPLIES—C-210
- Electronic Art & Graphics Equipment, Digital Art/Paint Systems (0770-2960), STUDIO EQUIPMENT & SUPPLIES—C-210
- Electronic Art & Graphics Equipment, Digital Still Stores (0770-2980), STUDIO EQUIPMENT & SUPPLIES—C-211
- Electronic Art & Graphics Equipment, "Draw on Screen" Systems (0770-3000), STUDIO EQUIPMENT & SUPPLIES—C-211
- Electronic Art & Graphics Equipment, Weather Symbol Inserters (0770-3020), STUDIO EQUIPMENT & SUPPLIES—C-211
- Electronic Editors, Editing Equipment (0710-2740), STUDIO EQUIPMENT & SUPPLIES—C-187
- Electronic Still Processing Systems (video image processor) (0770-3040), STUDIO EQUIPMENT & SUPPLIES—C-211
- Electronic Still/Slide Store (0770-5760), STUDIO EQUIPMENT & SUPPLIES—C-217
- Electronics, Tape Recorder Parts & Accessories (0710-5720), STUDIO EQUIPMENT & SUPPLIES—C-192
- Eliminators, Interference (0100-1100), ANTENNAS, TOWERS & EQUIPMENT—C-123
- Elliptical Waveguides (0210-1920), BROADCAST EQUIPMENT—C-132
- Emergency Alert Systems (0100-1040), ANTENNAS, TOWERS & EQUIPMENT—C-123
- Enclosures, Construction (0600-0540), SERVICES—C-154
- Enclosures, Multi-Trap, Apartment Installation Equipment (0320-0080), CABLE EQUIPMENT & SUPPLIES—C-136
- Encoded Chromakeyers, Special Effects Equipment (0770-5580), STUDIO EQUIPMENT & SUPPLIES—C-217
- Encoders (0710-2880), STUDIO EQUIPMENT & SUPPLIES—C-187
- Encoders, Closed Captioning (0720-0060), STUDIO EQUIPMENT & SUPPLIES—C-193
- Encoders, Color (0770-3060), STUDIO EQUIPMENT & SUPPLIES—C-211
- Encoders, EBS (0710-2900), STUDIO EQUIPMENT & SUPPLIES—C-187
- Encoders, Pay TV (0310-0300), CABLE EQUIPMENT & SUPPLIES—C-136
- Encoders, Tone (0710-2920), STUDIO EQUIPMENT & SUPPLIES—C-187
- Eng/Reng Remote Vans & Mobile Units (0750-0720), STUDIO EQUIPMENT & SUPPLIES—C-200
- Engineering & Design, Facility (0600-0800), SERVICES—C-157
- Engineering (0600-0700), SERVICES—C-156
- Engineering Consulting (0600-0720), SERVICES—C-156
- Enhancers, Stereo Phase (0710-2940), STUDIO EQUIPMENT & SUPPLIES—C-187
- Enhancers, Video Image (0770-3080), STUDIO EQUIPMENT & SUPPLIES—C-211
- Entertainment & Booking (0600-0740), SERVICES—C-157
- Equalizers (0330-0340), CABLE EQUIPMENT & SUPPLIES—C-139
- Equalizers (0710-2960), STUDIO EQUIPMENT & SUPPLIES—C-188
- Equalizers (0770-3100), STUDIO EQUIPMENT & SUPPLIES—C-211
- Equalizers, Audio (0710-2980), STUDIO EQUIPMENT & SUPPLIES—C-188
- Equalizers, Cable, Video Signal Processing Equipment (0770-7300), STUDIO EQUIPMENT & SUPPLIES—C-221
- Equalizers, Graphic (0770-3520), STUDIO EQUIPMENT & SUPPLIES—C-212
- Equalizers, Graphic, Audio Processing Effects Equipment (0710-0960), STUDIO EQUIPMENT & SUPPLIES—C-183
- Equalizers, Parametric, Audio Processing Effects Equipment (0710-1040), STUDIO EQUIPMENT & SUPPLIES—C-183
- Equalizers, Vertical Aperture (0710-3000), STUDIO EQUIPMENT & SUPPLIES—C-188
- Equipment Buildings, Prefabricated (0350-0060), CABLE EQUIPMENT & SUPPLIES—C-142
- Equipment Carrying Cases (0780-0420), STUDIO EQUIPMENT & SUPPLIES—C-201
- Equipment Carrying Cases With Wheels (0760-0440), STUDIO EQUIPMENT & SUPPLIES—C-201
- Equipment Carrying Systems (0760-0400), STUDIO EQUIPMENT & SUPPLIES—C-201
- Equipment Cases, Portable (0750-0280), STUDIO EQUIPMENT & SUPPLIES—C-199
- Equipment Dollies (0760-0460), STUDIO EQUIPMENT & SUPPLIES—C-201
- Equipment Housing (0340-0000), CABLE EQUIPMENT & SUPPLIES—C-141
- Equipment Housings, Pre-Assembled (0340-0080), CABLE EQUIPMENT & SUPPLIES—C-142
- Equipment Racks (19'), Furniture & Cabinetry, Studio (0760-0560), STUDIO EQUIPMENT & SUPPLIES—C-201
- Equipment Racks, Consoles & Cabinets (0760-0260), STUDIO EQUIPMENT & SUPPLIES—C-200
- Equipment Refurbishing Services, Video (0600-2240), SERVICES—C-169
- Equipment Rental (0600-0760), SERVICES—C-157
- Equipment Resale (0600-0780), SERVICES—C-157
- Equipment-Turnkey Systems, Headend (0350-0140), CABLE EQUIPMENT & SUPPLIES—C-142
- Equity & Debt Financing, Financial Services (0600-0850), SERVICES—C-160
- Erase Heads, Audio (0710-3400), STUDIO EQUIPMENT & SUPPLIES—C-188
- Erasers, Bulk, VTRs & VCRs (0770-6740), STUDIO EQUIPMENT & SUPPLIES—C-220
- Erasers, Cartridge Systems (0710-1980), STUDIO EQUIPMENT & SUPPLIES—C-185
- Erasers, Cartridge Systems (0770-1700), STUDIO EQUIPMENT & SUPPLIES—C-208
- Erasers, Conveyor, Audio Tape Equipment & Accessories (0710-1200), STUDIO EQUIPMENT & SUPPLIES—C-184
- Evaluators, Audio Tape Equipment & Accessories (0710-1280), STUDIO EQUIPMENT & SUPPLIES—C-184
- Evaluators, Tape (0770-6100), STUDIO EQUIPMENT & SUPPLIES—C-218
- Evaluators, VTRs & VCRs (0770-6760), STUDIO EQUIPMENT & SUPPLIES—C-220
- Exciters (0710-3020), STUDIO EQUIPMENT & SUPPLIES—C-188
- Exciters, AM (0710-3040), STUDIO EQUIPMENT & SUPPLIES—C-188
- Exciters, AM Stereo (0710-3060), STUDIO EQUIPMENT & SUPPLIES—C-188
- Exciters, AM Stereo, RF Power Equipment (0210-0880), BROADCAST EQUIPMENT—C-130
- Exciters, AM, RF Power Equipment (0210-0860), BROADCAST EQUIPMENT—C-130
- Exciters, FM (0710-3080), STUDIO EQUIPMENT & SUPPLIES—C-188
- Exciters, FM Stereo (0710-3100), STUDIO EQUIPMENT & SUPPLIES—C-188
- Exciters, SCA (0710-3120), STUDIO EQUIPMENT & SUPPLIES—C-188
- Exciters, TV, RF Power Equipment (0210-1200), BROADCAST EQUIPMENT—C-131
- Expert Testimony Consulting (0600-0586), SERVICES—C-155
- Exporter, Film (0600-0806), SERVICES—C-158
- Extended Play Kit, Recorders, Videotape (0770-4600), STUDIO EQUIPMENT & SUPPLIES—C-215
- Extenders, Low Frequency (0710-3660), STUDIO EQUIPMENT & SUPPLIES—C-189
- Exterior Service Boxes, Transmission Line (0370-0580), CABLE EQUIPMENT & SUPPLIES—C-146

## F

- FM Amplifiers, Peak Limiting (0710-0220), STUDIO EQUIPMENT & SUPPLIES—C-181
- FM Compressor/Limiters, Audio Processing Effects Equipment (0710-0940), STUDIO EQUIPMENT & SUPPLIES—C-183
- FM Equipment, Maintenance (0600-1020), SERVICES—C-161
- FM Exciter (0710-3080), STUDIO EQUIPMENT & SUPPLIES—C-188
- FM Field Intensity Meters, RF Test Equipment (0800-2320), TEST & MEASUREMENT EQUIPMENT & SUPPLIES—C-227
- FM Monitors-Audio & RF (0710-4400), STUDIO EQUIPMENT & SUPPLIES—C-190
- FM Processing Equipment (0100-1080), ANTENNAS, TOWERS & EQUIPMENT—C-123
- FM Processors, FM Sub-Carrier Converters, Transmitters & Accessories (0220-0160), BROADCAST EQUIPMENT—C-133
- FM Processors-FM Sub-Carrier Converters (0210-0640), BROADCAST EQUIPMENT—C-129
- FM Receivers (0210-1260), BROADCAST EQUIPMENT—C-131
- FM Receiving Antennas (0100-0580), ANTENNAS, TOWERS & EQUIPMENT—C-120
- FM SCA Equipment, Transmitters & Accessories (0220-0260), BROADCAST EQUIPMENT—C-133
- FM Stereo Exciters (0710-3100), STUDIO EQUIPMENT & SUPPLIES—C-188
- FM Sub-Carrier Converters, Transmitters & Accessories (0220-0160), BROADCAST EQUIPMENT—C-133
- FM Transmitters (0220-0700), BROADCAST EQUIPMENT—C-134
- FM Transmitters, 1,000 to 2,500 Watts (0220-0760), BROADCAST EQUIPMENT—C-134
- FM Transmitters, 10,000 to 20,000 Watts (0220-0800), BROADCAST EQUIPMENT—C-134
- FM Transmitters, 5,000 to 7,500 Watts (0220-0780), BROADCAST EQUIPMENT—C-134
- FM Transmitters, 500 Watts & under (0220-0720), BROADCAST EQUIPMENT—C-134
- FM Transmitters, 500 Watts & Over, Solid State (0220-0740), BROADCAST EQUIPMENT—C-134
- FM Transmitters, Over 20,000 Watts (0220-0820), BROADCAST EQUIPMENT—C-134

- FM Transmitting Antennas (0100-0790), ANTENNAS, TOWERS & EQUIPMENT—C-122
- FM Tuners (0710-6020), STUDIO EQUIPMENT & SUPPLIES—C-193
- FM exciters, RF Power Equipment (0210-1020), BROADCAST EQUIPMENT—C-130
- FM, Subcarrier Generators (0710-3180), STUDIO EQUIPMENT & SUPPLIES—C-188
- FM-AM Remote Control Systems (0710-5160), STUDIO EQUIPMENT & SUPPLIES—C-191
- FM/AM Field Strength Meters (0800-1040), TEST & MEASUREMENT EQUIPMENT & SUPPLIES—C-225
- FM/AM Transmitter Tubes (0760-1620), STUDIO EQUIPMENT & SUPPLIES—C-203
- Facilities (Studio) For Rent (0600-1910), SERVICES—C-166
- Facility Design & Engineering (0800-0800), SERVICES—C-157
- Facsimile Chart Recorders Weather Equipment (0770-7740), STUDIO EQUIPMENT & SUPPLIES—C-222
- Facsimile Chart Scanners Weather Equipment (0770-7780), STUDIO EQUIPMENT & SUPPLIES—C-222
- Facsimile Chart Scanners, Analog, Weather Equipment (0770-7800), STUDIO EQUIPMENT & SUPPLIES—C-222
- Facsimile Chart Scanners, Digital, Weather Equipment (0770-7820), STUDIO EQUIPMENT & SUPPLIES—C-222
- Facsimile Communications Systems (0760-0480), STUDIO EQUIPMENT & SUPPLIES—C-201
- Fader Controls, Lighting Accessories (0740-0820), STUDIO EQUIPMENT & SUPPLIES—C-197
- Fair Market Valuations, Financial Services (0600-0855), SERVICES—C-160
- Fans & Blowers (0760-0240), STUDIO EQUIPMENT & SUPPLIES—C-200
- Fault Alarms (0760-0060), STUDIO EQUIPMENT & SUPPLIES—C-200
- Feasibility Studies (0600-0801), SERVICES—C-157
- Feed Systems, Microwave (0500-0240), MDS/MICROWAVE EQUIPMENT & SUPPLIES—C-149
- Fiber (Optical) Connectors & Fittings (0370-0180), CABLE EQUIPMENT & SUPPLIES—C-144
- Fiber Optic Cable (0310-0160), CABLE EQUIPMENT & SUPPLIES—C-135
- Fiber Optic Equipment (0370-0240), CABLE EQUIPMENT & SUPPLIES—C-145
- Fiber Optic Equipment, Transmission Links (0370-0300), CABLE EQUIPMENT & SUPPLIES—C-145
- Fiber Optic Focors (0210-0660), BROADCAST EQUIPMENT—C-130
- Fiber Optic Focors (0370-0260), CABLE EQUIPMENT & SUPPLIES—C-145
- Fiber Optic Transmission Systems (0370-0260), CABLE EQUIPMENT & SUPPLIES—C-145
- Fiberoptic STLs (0750-0540), STUDIO EQUIPMENT & SUPPLIES—C-199
- Field (25mm tubes) Cameras (0770-0640), STUDIO EQUIPMENT & SUPPLIES—C-205
- Field Cameras (0770-0620), STUDIO EQUIPMENT & SUPPLIES—C-205
- Field Intensity Meters, Cable Test Equipment (0800-0480), TEST & MEASUREMENT EQUIPMENT & SUPPLIES—C-224
- Field Intensity Meters, AM, RF Test Equipment (0800-2220), TEST & MEASUREMENT EQUIPMENT & SUPPLIES—C-227
- Field Intensity Meters, FM, RF Test Equipment (0800-2320), TEST & MEASUREMENT EQUIPMENT & SUPPLIES—C-227
- Field Intensity Meters, TV, RF Test Equipment (0800-2440), TEST & MEASUREMENT EQUIPMENT & SUPPLIES—C-227
- Field Strength Meters (0800-1020), TEST & MEASUREMENT EQUIPMENT & SUPPLIES—C-225
- Field Strength Meters, AM/FM (0800-1040), TEST & MEASUREMENT EQUIPMENT & SUPPLIES—C-225
- Field Strength Meters, TV (0800-1060), TEST & MEASUREMENT EQUIPMENT & SUPPLIES—C-225
- Field Synchronizers, Digital Processing Equipment (0770-2520), STUDIO EQUIPMENT & SUPPLIES—C-209
- Field Video Setup Module (0770-3120), STUDIO EQUIPMENT & SUPPLIES—C-211
- Filament Transformers (0210-1620), BROADCAST EQUIPMENT—C-132
- Fill Lighting Accessories (0740-0340), STUDIO EQUIPMENT & SUPPLIES—C-197
- Film (0600-0802), SERVICES—C-157
- Film (0730-0500), STUDIO EQUIPMENT & SUPPLIES—C-195
- Film Buyer (0600-0804), SERVICES—C-158
- Film Chain Cameras (0770-0660), STUDIO EQUIPMENT & SUPPLIES—C-205
- Film Chain Controls, Projector, Automation Controls & Systems (0730-0040), STUDIO EQUIPMENT & SUPPLIES—C-194
- Film Chain Projectors (0730-0940), STUDIO EQUIPMENT & SUPPLIES—C-196
- Film Chains, Multiplexers & Projectors, Light Control (0730-0600), STUDIO EQUIPMENT & SUPPLIES—C-195
- Film Chains, Projectors & Multiplexers (0730-0580), STUDIO EQUIPMENT & SUPPLIES—C-195
- Film Distributor (0600-0805), SERVICES—C-158
- Film Equipment (0730-0000), STUDIO EQUIPMENT & SUPPLIES—C-194
- Film Equipment Carrying Systems (0730-0100), STUDIO EQUIPMENT & SUPPLIES—C-194
- Film Equipment Cranes (0730-0120), STUDIO EQUIPMENT & SUPPLIES—C-194
- Film Equipment, Airborne Mounting/Stabilizing (0730-0080), STUDIO EQUIPMENT & SUPPLIES—C-194
- Film Equipment, Dollies & Tripods (0730-0140), STUDIO EQUIPMENT & SUPPLIES—C-194
- Film Equipment, ENG Braces (0730-0160), STUDIO EQUIPMENT & SUPPLIES—C-194
- Film Equipment, Heads (0730-0180), STUDIO EQUIPMENT & SUPPLIES—C-194
- Film Equipment, Helicopter Rigs (0730-0200), STUDIO EQUIPMENT & SUPPLIES—C-194
- Film Equipment, Lens Stabilizing Systems (0730-0220), STUDIO EQUIPMENT & SUPPLIES—C-194
- Film Equipment, Pan & Tilt Heads (0730-0240), STUDIO EQUIPMENT & SUPPLIES—C-194
- Film Equipment, Pan & Tilt Heads, Remote Systems (0730-0260), STUDIO EQUIPMENT & SUPPLIES—C-194
- Film Equipment, Pedestals (0730-0280), STUDIO EQUIPMENT & SUPPLIES—C-194
- Film Equipment, Remote Controls (0730-0300), STUDIO EQUIPMENT & SUPPLIES—C-194
- Film Equipment, Stabilized Carrying Systems (0730-0320), STUDIO EQUIPMENT & SUPPLIES—C-194
- Film Equipment, Test Charts (0730-0340), STUDIO EQUIPMENT & SUPPLIES—C-194
- Film Equipment, Tripods (0730-0360), STUDIO EQUIPMENT & SUPPLIES—C-194
- Film Exporter (0600-0806), SERVICES—C-158
- Film Handler for Ad Agency, Stations, Sponsors, etc. (0600-0808), SERVICES—C-158
- Film Importer (0600-0810), SERVICES—C-158
- Film Laboratories (0600-0820), SERVICES—C-159
- Film Processor (0600-0812), SERVICES—C-159
- Film Producer (0600-0813), SERVICES—C-159
- Film Programs on Order, Programming (0610-0220), SERVICES—C-174
- Film Recorders, Tape Recorders (0710-5580), STUDIO EQUIPMENT & SUPPLIES—C-192
- Film Series (TV), Importing (0600-0890), SERVICES—C-161
- Film Service—picking up for ad agency, stations, sponsors, etc. (0600-0814), SERVICES—C-159
- Film Shipper for ad agency, stations, sponsors, etc. (0600-0816), SERVICES—C-159
- Film Storage (0600-0818), SERVICES—C-159
- Film Stripe Heads, Audio (0710-3420), STUDIO EQUIPMENT & SUPPLIES—C-188
- Film Transports, Sprocketed, Telecine Equipment & Accessories (0770-8440), STUDIO EQUIPMENT & SUPPLIES—C-219
- Film to Video Processor (0730-0590), STUDIO EQUIPMENT & SUPPLIES—C-195
- Film, 16mm (0730-0540), STUDIO EQUIPMENT & SUPPLIES—C-195
- Film, 35mm (0730-0560), STUDIO EQUIPMENT & SUPPLIES—C-195
- Film, 8mm (0730-0520), STUDIO EQUIPMENT & SUPPLIES—C-195
- Film, Magnetic Sprocketed, Audio Tape Equipment & Accessories (0710-1460), STUDIO EQUIPMENT & SUPPLIES—C-184
- Film-Tape Interlock (0730-1000), STUDIO EQUIPMENT & SUPPLIES—C-196
- Film/Tape Series, TV, Programming (0610-0560), SERVICES—C-178
- Film/Tape Spots, Programming (0610-0240), SERVICES—C-174
- Filter Components, Cameras & Accessories (0770-0900), STUDIO EQUIPMENT & SUPPLIES—C-206
- Filters, Antenna (0100-1060), ANTENNAS, TOWERS & EQUIPMENT—C-123
- Filters, Lighting Accessories (0740-0360), STUDIO EQUIPMENT & SUPPLIES—C-197
- Filters, Microwave (0500-0260), MDS/MICROWAVE EQUIPMENT & SUPPLIES—C-149
- Filters, RF Power Equipment (0210-1000), BROADCAST EQUIPMENT—C-130
- Filters, Security (0360-0080), CABLE EQUIPMENT & SUPPLIES—C-143
- Filters, Video (0770-3140), STUDIO EQUIPMENT & SUPPLIES—C-211
- Filters, Video Signal Processing Equipment (0770-7660), STUDIO EQUIPMENT & SUPPLIES—C-222
- Filters-Band Pass (0210-0680), BROADCAST EQUIPMENT—C-130
- Financial Analysis, Financial Services (0600-0857), SERVICES—C-160
- Financial Consulting (0600-0860), SERVICES—C-160
- Financial Projections (0600-0865), SERVICES—C-160
- Financial Services (0600-0840), SERVICES—C-159
- Financing, Debt & Equity, Financial Services (0600-0850), SERVICES—C-160
- Fittings & Connectors (0370-0140), CABLE EQUIPMENT & SUPPLIES—C-144
- Fittings & Connectors, Foam Dielectric (0370-0160), CABLE EQUIPMENT & SUPPLIES—C-144
- Fittings & Connectors, Optical Fiber (0370-0180), CABLE EQUIPMENT & SUPPLIES—C-144
- Fittings & Connectors, Solid Core (0370-0200), CABLE EQUIPMENT & SUPPLIES—C-144
- Fixed Attenuators (0800-0100), TEST & MEASUREMENT EQUIPMENT & SUPPLIES—C-223
- Fixed Lenses, Camera Lenses & Accessories (0770-1080), STUDIO EQUIPMENT & SUPPLIES—C-206
- Fixtures, Controls, Lamps (0740-0020), STUDIO EQUIPMENT & SUPPLIES—C-196
- Fixtures, Lamps-Control Board/Console (0740-0160), STUDIO EQUIPMENT & SUPPLIES—C-196
- Fixtures, Lighting Accessories (0740-0380), STUDIO EQUIPMENT & SUPPLIES—C-197

## BUYERS GUIDE PRODUCT INDEX

- Fixtures, Quartz, Lighting Accessories (0740-0500), STUDIO EQUIPMENT & SUPPLIES—C-198
- Flashers (0100-1420), ANTENNAS, TOWERS & EQUIPMENT—C-124
- Flashers, High Intensity (0100-1440), ANTENNAS, TOWERS & EQUIPMENT—C-124
- Flush-Mount Boxes, Underground (0340-0100), CABLE EQUIPMENT & SUPPLIES—C-142
- Flush-Mount Service Cells, Apartment Installation Equipment (0320-0040), CABLE EQUIPMENT & SUPPLIES—C-136
- Flutter & Wow Meters, Audio Test Equipment (0800-0340), TEST & MEASUREMENT EQUIPMENT & SUPPLIES—C-223
- Foam Dielectric Connectors & Fittings (0370-0180), CABLE EQUIPMENT & SUPPLIES—C-144
- Foam Insert Transportation Cases (0760-1440), STUDIO EQUIPMENT & SUPPLIES—C-202
- Foreign Language Films, Programming (0610-0260), SERVICES—C-174
- Forward Throw Motion Picture Projectors (0730-0680), STUDIO EQUIPMENT & SUPPLIES—C-195
- Forward Throw TV, Projection (0770-4400), STUDIO EQUIPMENT & SUPPLIES—C-215
- Fotors, Fiber Optic (0210-0660), BROADCAST EQUIPMENT—C-130
- Fotors, Fiber Optic Equipment (0370-0260), CABLE EQUIPMENT & SUPPLIES—C-145
- Four Track\*\*4-Track Reels, Tape Recorders & Accessories (0710-5900), STUDIO EQUIPMENT & SUPPLIES—C-193
- Four Track\*\*4-Track Tape Decks, Audio Tape Equipment & Accessories (0710-1580), STUDIO EQUIPMENT & SUPPLIES—C-184
- Frame Store Synchronizers (0770-3180), STUDIO EQUIPMENT & SUPPLIES—C-211
- Frame Synchronizers, Digital Processing Equipment (0770-2540), STUDIO EQUIPMENT & SUPPLIES—C-209
- Frame/Field Store, Digital (0770-3160), STUDIO EQUIPMENT & SUPPLIES—C-211
- Frames & Racks (0760-0500), STUDIO EQUIPMENT & SUPPLIES—C-201
- Framestores, Digital Processing Equipment (0770-2560), STUDIO EQUIPMENT & SUPPLIES—C-209
- Franchising (0600-0880), SERVICES—C-160
- Frequency Coordination Equipment (0500-0040), MDS/MICROWAVE EQUIPMENT & SUPPLIES—C-149
- Frequency Counters (0800-1080), TEST & MEASUREMENT EQUIPMENT & SUPPLIES—C-225
- Frequency Extenders, Low (0710-3660), STUDIO EQUIPMENT & SUPPLIES—C-189
- Frequency Monitors, Controllers, RF Test Equipment (0800-2300), TEST & MEASUREMENT EQUIPMENT & SUPPLIES—C-227
- Frequency Monitors-Audio & RF (0710-4380), STUDIO EQUIPMENT & SUPPLIES—C-190
- Front Projection Screens (0760-1300), STUDIO EQUIPMENT & SUPPLIES—C-202
- Function Generators (0800-1200), TEST & MEASUREMENT EQUIPMENT & SUPPLIES—C-225
- Furniture & Cabinetry, 19' Equipment Racks, Studio (0760-0560), STUDIO EQUIPMENT & SUPPLIES—C-201
- Furniture & Cabinetry, Consoles, Studio (0760-0540), STUDIO EQUIPMENT & SUPPLIES—C-201
- Furniture & Cabinetry, Studio (0760-0520), STUDIO EQUIPMENT & SUPPLIES—C-201
- Furniture & Cabinetry, Tape Storage Units, Studio (0760-0580), STUDIO EQUIPMENT & SUPPLIES—C-201
- G**
- Gaskets (0210-0700), BROADCAST EQUIPMENT—C-130
- Gaskets, RF (0210-0720), BROADCAST EQUIPMENT—C-130
- Gaskets, Waveguide (0210-0740), BROADCAST EQUIPMENT—C-130
- Gaskets, Waveguide, Transmitters & Accessories (0220-0180), BROADCAST EQUIPMENT—C-133
- Gauges, Tension, VTRs & VCRs (0770-6860), STUDIO EQUIPMENT & SUPPLIES—C-220
- Gels, Lighting Accessories (0740-0400), STUDIO EQUIPMENT & SUPPLIES—C-197
- Generators (0710-3140), STUDIO EQUIPMENT & SUPPLIES—C-188
- Generators (0770-3200), STUDIO EQUIPMENT & SUPPLIES—C-211
- Generators (0800-1100), TEST & MEASUREMENT EQUIPMENT & SUPPLIES—C-225
- Generators, Receivers (0210-1280), BROADCAST EQUIPMENT—C-131
- Generators, AF (0710-3160), STUDIO EQUIPMENT & SUPPLIES—C-188
- Generators, Audio Signal (0800-0300), TEST & MEASUREMENT EQUIPMENT & SUPPLIES—C-223
- Generators, Audio Sine (0800-1120), TEST & MEASUREMENT EQUIPMENT & SUPPLIES—C-225
- Generators, Audio Sweep (0800-1140), TEST & MEASUREMENT EQUIPMENT & SUPPLIES—C-225
- Generators, Background Color (0770-3220), STUDIO EQUIPMENT & SUPPLIES—C-211
- Generators, Burst (0770-3240), STUDIO EQUIPMENT & SUPPLIES—C-211
- Generators, Carrier (0100-0980), ANTENNAS, TOWERS & EQUIPMENT—C-122
- Generators, Character (0720-0020), STUDIO EQUIPMENT & SUPPLIES—C-193
- Generators, Character (0770-3260), STUDIO EQUIPMENT & SUPPLIES—C-211
- Generators, Color Pattern (0770-3280), STUDIO EQUIPMENT & SUPPLIES—C-212
- Generators, Color Sync (0770-3300), STUDIO EQUIPMENT & SUPPLIES—C-212
- Generators, Convergence (0770-3320), STUDIO EQUIPMENT & SUPPLIES—C-212
- Generators, Cross Pulse (0800-1160), TEST & MEASUREMENT EQUIPMENT & SUPPLIES—C-225
- Generators, Dot/Bar (0800-1180), TEST & MEASUREMENT EQUIPMENT & SUPPLIES—C-225
- Generators, Edit Code (0760-0340), STUDIO EQUIPMENT & SUPPLIES—C-201
- Generators, Electric Power (0760-0600), STUDIO EQUIPMENT & SUPPLIES—C-201
- Generators, Function (0800-1200), TEST & MEASUREMENT EQUIPMENT & SUPPLIES—C-225
- Generators, Marker (0800-1220), TEST & MEASUREMENT EQUIPMENT & SUPPLIES—C-225
- Generators, Message (0720-0080), STUDIO EQUIPMENT & SUPPLIES—C-193
- Generators, NTSC Signal Test (0800-1240), TEST & MEASUREMENT EQUIPMENT & SUPPLIES—C-225
- Generators, Power, Power Supplies (0760-1080), STUDIO EQUIPMENT & SUPPLIES—C-202
- Generators, Pulse (0800-1260), TEST & MEASUREMENT EQUIPMENT & SUPPLIES—C-225
- Generators, RF (0770-3340), STUDIO EQUIPMENT & SUPPLIES—C-212
- Generators, RF Signal (0800-1280), TEST & MEASUREMENT EQUIPMENT & SUPPLIES—C-225
- Generators, Readers, Time Code, SMPTE, Post-Production Equipment (0770-4200), STUDIO EQUIPMENT & SUPPLIES—C-214
- Generators, Safe Area (0770-5240), STUDIO EQUIPMENT & SUPPLIES—C-216
- Generators, Signal, Video Test Equipment (0800-2680), TEST & MEASUREMENT EQUIPMENT & SUPPLIES—C-228
- Generators, Special Effects (0770-3360), STUDIO EQUIPMENT & SUPPLIES—C-212
- Generators, Square Wave (0800-1300), TEST & MEASUREMENT EQUIPMENT & SUPPLIES—C-225
- Generators, Staircase (0800-1320), TEST & MEASUREMENT EQUIPMENT & SUPPLIES—C-225
- Generators, Standalone EFX, Special Effects Equipment (0770-5680), STUDIO EQUIPMENT & SUPPLIES—C-217
- Generators, Stereo (0770-3380), STUDIO EQUIPMENT & SUPPLIES—C-212
- Generators, Stereo (0800-1340), TEST & MEASUREMENT EQUIPMENT & SUPPLIES—C-226
- Generators, Subcarrier, FM (0710-3180), STUDIO EQUIPMENT & SUPPLIES—C-188
- Generators, Sweep (0800-2520), TEST & MEASUREMENT EQUIPMENT & SUPPLIES—C-227
- Generators, Sync, TV (0770-3400), STUDIO EQUIPMENT & SUPPLIES—C-212
- Generators, Synchronizing Systems (0770-3420), STUDIO EQUIPMENT & SUPPLIES—C-212
- Generators, Syne, Black Burst, Video Signal Processing Equipment (0770-7480), STUDIO EQUIPMENT & SUPPLIES—C-221
- Generators, Syne, Color Bar, Video Signal Processing Equipment (0770-7500), STUDIO EQUIPMENT & SUPPLIES—C-221
- Generators, Syne, Countdown, Video Signal Processing Equipment (0770-7460), STUDIO EQUIPMENT & SUPPLIES—C-221
- Generators, Syne, Multiburst, Video Signal Processing Equipment (0770-7520), STUDIO EQUIPMENT & SUPPLIES—C-221
- Generators, Syne, Safe Title Area, Video Signal Processing Equipment (0770-7540), STUDIO EQUIPMENT & SUPPLIES—C-221
- Generators, Syne, Source Identification, Video Signal Processing Equipment (0770-7560), STUDIO EQUIPMENT & SUPPLIES—C-221
- Generators, Syne, Staircase Ramp, Video Signal Processing Equipment (0770-7580), STUDIO EQUIPMENT & SUPPLIES—C-221
- Generators, Syne, Sync, Video Signal Processing Equipment (0770-7600), STUDIO EQUIPMENT & SUPPLIES—C-221
- Generators, Syne, Video Signal Processing Equipment (0770-7440), STUDIO EQUIPMENT & SUPPLIES—C-221
- Generators, Test Signal, RF Test Equipment (0800-2420), TEST & MEASUREMENT EQUIPMENT & SUPPLIES—C-227
- Generators, Time Code (0770-3440), STUDIO EQUIPMENT & SUPPLIES—C-212
- Generators, Time Code, Vertical Interval (0770-3460), STUDIO EQUIPMENT & SUPPLIES—C-212
- Generators, Tone (0770-3480), STUDIO EQUIPMENT & SUPPLIES—C-212
- Generators, Tone, EBS (0770-3500), STUDIO EQUIPMENT & SUPPLIES—C-212
- Generators, VITS (0800-1380), TEST & MEASUREMENT EQUIPMENT & SUPPLIES—C-226
- Generators, VITS Inserter (0800-1400), TEST & MEASUREMENT EQUIPMENT & SUPPLIES—C-226
- Generators, SCA (0210-0760), BROADCAST EQUIPMENT—C-130
- Grade Level Housings (0340-0020), CABLE EQUIPMENT & SUPPLIES—C-141
- Graphic Aids (0760-0620), STUDIO EQUIPMENT & SUPPLIES—C-201
- Graphic Equalizers (0770-3520), STUDIO EQUIPMENT & SUPPLIES—C-212
- Graphic Equalizers, Audio Processing Effects Equipment (0710-0960), STUDIO EQUIPMENT & SUPPLIES—C-183
- Graphic System, Weather (0770-7900), STUDIO EQUIPMENT & SUPPLIES—C-222



Graphics & Art Equipment, Electronic (0770-2900), STUDIO EQUIPMENT & SUPPLIES—C-210

Graphics & Art Equipment, Bit Pad Digitizers (0770-2920), STUDIO EQUIPMENT & SUPPLIES—C-210

Graphics & Art Equipment, Electronic, Camera/VTR Digitizers (0770-2940), STUDIO EQUIPMENT & SUPPLIES—C-210

Graphics & Art Equipment, Electronic, Digital Art/Paint Systems (0770-2960), STUDIO EQUIPMENT & SUPPLIES—C-210

Graphics & Art Equipment, Electronic, Digital Still Stores (0770-2980), STUDIO EQUIPMENT & SUPPLIES—C-211

Graphics & Art Equipment, Electronic, "Draw on Screen" Systems (0770-3000), STUDIO EQUIPMENT & SUPPLIES—C-211

Graphics & Art Equipment, Electronic, Weather Symbol Inserters (0770-3020), STUDIO EQUIPMENT & SUPPLIES—C-211

Grip Equipment (0740-0180), STUDIO EQUIPMENT & SUPPLIES—C-196

Grips, Drop (0330-0320), CABLE EQUIPMENT & SUPPLIES—C-139

Ground Resistance Testers, Cable Test Equipment (0800-0500), TEST & MEASUREMENT EQUIPMENT & SUPPLIES—C-224

Guy Grips, Cable Tools (0900-0120), TOOLS & EQUIPMENT—C-229

Guy Strain Insulators, Antenna Accessories (0100-0220), ANTENNAS, TOWERS & EQUIPMENT—C-119

Guyed Towers (0100-1460), ANTENNAS, TOWERS & EQUIPMENT—C-124

**H**

HMI Lights, Lighting & Power Equipment & Supplies (0740-0060), STUDIO EQUIPMENT & SUPPLIES—C-196

HMI, SI fixtures, Lighting Accessories (0740-0420), STUDIO EQUIPMENT & SUPPLIES—C-197

Hand Held Microphones (0710-3900), STUDIO EQUIPMENT & SUPPLIES—C-189

Handheld Cameras (0770-0680), STUDIO EQUIPMENT & SUPPLIES—C-206

Hangers, Studio, Lighting & Power Equipment & Supplies (0740-0040), STUDIO EQUIPMENT & SUPPLIES—C-196

Hard-Wire Intercom Systems (0770-3600), STUDIO EQUIPMENT & SUPPLIES—C-212

Hardware, Construction Equipment (0100-480), ANTENNAS, TOWERS & EQUIPMENT—C-124

Hardware, Security (0360-0100), CABLE EQUIPMENT & SUPPLIES—C-143

Harmonic Distortion Analyzers (0800-1420), TEST & MEASUREMENT EQUIPMENT & SUPPLIES—C-226

Harmonic Distortion Meters, Audio Test Equipment (0800-0220), TEST & MEASUREMENT EQUIPMENT & SUPPLIES—C-223

Headend Buildings & Equipment (0350-0000), CABLE EQUIPMENT & SUPPLIES—C-142

Headend Buildings (0350-0100), CABLE EQUIPMENT & SUPPLIES—C-142

Headend Control Units (0350-D120), CABLE EQUIPMENT & SUPPLIES—C-142

Headend Equipment (0350-0080), CABLE EQUIPMENT & SUPPLIES—C-142

Headend Equipment-Turnkey Systems (0350-0140), CABLE EQUIPMENT & SUPPLIES—C-142

Headend Power Supplies (0350-0160), CABLE EQUIPMENT & SUPPLIES—C-142

Headend Power Supplies, Standby (0100-1360), ANTENNAS, TOWERS & EQUIPMENT—C-124

Headphones (0710-3200), STUDIO EQUIPMENT & SUPPLIES—C-188

Headphones, Announcers Earpiece (0710-3220), STUDIO EQUIPMENT & SUPPLIES—C-188

Headphones, Audio Monitor (0710-0700), STUDIO EQUIPMENT & SUPPLIES—C-182

Headphones, Mono (0710-3240), STUDIO EQUIPMENT & SUPPLIES—C-188

Headphones, Stereo (0710-3260), STUDIO EQUIPMENT & SUPPLIES—C-188

Headphones, With Announcers Mike (0710-3280), STUDIO EQUIPMENT & SUPPLIES—C-188

Heads Alignment Equipment, VTRS & VCRs (0770-6800), STUDIO EQUIPMENT & SUPPLIES—C-220

Heads, Alignment Equipment, Videotape Recorders (0770-4760), STUDIO EQUIPMENT & SUPPLIES—C-216

Heads, Audio & Accessories (0710-3300), STUDIO EQUIPMENT & SUPPLIES—C-188

Heads, Audio Playback (0710-3440), STUDIO EQUIPMENT & SUPPLIES—C-188

Heads, Audio Record (0710-3480), STUDIO EQUIPMENT & SUPPLIES—C-189

Heads, Audio Replacement (0710-3500), STUDIO EQUIPMENT & SUPPLIES—C-189

Heads, Audio, Alignment Gauges (0710-3320), STUDIO EQUIPMENT & SUPPLIES—C-188

Heads, Audio, Cleaners (0710-3360), STUDIO EQUIPMENT & SUPPLIES—C-188

Heads, Audio, Degaussers (0710-3380), STUDIO EQUIPMENT & SUPPLIES—C-188

Heads, Audio, Erase (0710-3400), STUDIO EQUIPMENT & SUPPLIES—C-188

Heads, Audio, Film Stripe (0710-3420), STUDIO EQUIPMENT & SUPPLIES—C-188

Heads, Audio, Rebuilt (0710-3460), STUDIO EQUIPMENT & SUPPLIES—C-188

Heads, Film Equipment (0730-0180), STUDIO EQUIPMENT & SUPPLIES—C-194

Heads, Rebuilt, Recorders, Videotape (0770-4780), STUDIO EQUIPMENT & SUPPLIES—C-216

Heads, Rebuilt, VTRS & VCRs (0770-6820), STUDIO EQUIPMENT & SUPPLIES—C-220

Heads, Replacement, Videotape Recorders

(0770-4800), STUDIO EQUIPMENT & SUPPLIES—C-216

Heads, Replacement, VTRS & VCRs (0770-6840), STUDIO EQUIPMENT & SUPPLIES—C-220

Heads, Tape Recorder Parts & Accessories (0710-5740), STUDIO EQUIPMENT & SUPPLIES—C-192

Heads, VTRS & VCRs (0770-6780), STUDIO EQUIPMENT & SUPPLIES—C-220

Heads, Videotape Recorders (0770-4740), STUDIO EQUIPMENT & SUPPLIES—C-216

Heat Exchangers, Transmitters & Accessories (0220-0200), BROADCAST EQUIPMENT—C-133

Heated Microwave Radomes (0500-0360), MDS/MICROWAVE EQUIPMENT & SUPPLIES—C-150

Heater Controls, Antenna Accessories (0100-0240), ANTENNAS, TOWERS & EQUIPMENT—C-119

Heavy Duty Cable, AC/DC Power (0310-0180), CABLE EQUIPMENT & SUPPLIES—C-135

Helicopter Rigs, Carrying Systems, Camera Accessories (0770-1340), STUDIO EQUIPMENT & SUPPLIES—C-207

Helicopter Rigs, Film Equipment (0730-0200), STUDIO EQUIPMENT & SUPPLIES—C-194

Helicopters (0750-0340), STUDIO EQUIPMENT & SUPPLIES—C-199

Helicopters, ENG Systems (0750-0360), STUDIO EQUIPMENT & SUPPLIES—C-199

Helicopters, Stabilizers (0750-0380), STUDIO EQUIPMENT & SUPPLIES—C-199

High Intensity Flashers (0100-1440), ANTENNAS, TOWERS & EQUIPMENT—C-124

Housings, Grade Level (0340-0020), CABLE EQUIPMENT & SUPPLIES—C-141

Housings, Pedestal (0340-0060), CABLE EQUIPMENT & SUPPLIES—C-142

IC Testers, Measuring/Monitoring Meters (0800-1820), TEST & MEASUREMENT EQUIPMENT & SUPPLIES—C-226

IM Meters, Audio Test Equipment (0800-0240), TEST & MEASUREMENT EQUIPMENT & SUPPLIES—C-223

Ice Warning Systems, Antenna Accessories (0100-0260), ANTENNAS, TOWERS & EQUIPMENT—C-119

Identification & Drop Security Equipment (0360-0060), CABLE EQUIPMENT & SUPPLIES—C-143

Identification Devices, Security Hardware (0360-0120), CABLE EQUIPMENT & SUPPLIES—C-143

Identification Systems, Video (0770-3540), STUDIO EQUIPMENT & SUPPLIES—C-212

Image Enhancers, Digital Processing Equipment (0770-2580), STUDIO EQUIPMENT & SUPPLIES—C-209

Image Processors, Digital Processing Equipment (0770-2600), STUDIO EQUIPMENT & SUPPLIES—C-210

Image Repositioners (see Video Signal Processing Equipment 0770-7280)

Image Repositioners, Video Signal Processing Equipment (0770-7400), STUDIO EQUIPMENT & SUPPLIES—C-221

Image Synthesis (0770-3560), STUDIO EQUIPMENT & SUPPLIES—C-212

Impedance Bridges, Measuring/Monitoring Meters (0800-1840), TEST & MEASUREMENT EQUIPMENT & SUPPLIES—C-226

Impedance Bridges, RF Test Equipment (0800-2340), TEST & MEASUREMENT EQUIPMENT & SUPPLIES—C-227

Impedance Matching Attenuators (0800-0120), TEST & MEASUREMENT EQUIPMENT & SUPPLIES—C-223

Importer of TV Film Series (0600-0890), SERVICES—C-161

Importer, Film (0600-0810), SERVICES—C-158

In-System Converters & Sub-VHF Equipment (0330-0580), CABLE EQUIPMENT & SUPPLIES—C-141

Indicator Panels, Light (0100-1560), ANTENNAS, TOWERS & EQUIPMENT—C-125

Indicators, Audio Level (0710-0580), STUDIO EQUIPMENT & SUPPLIES—C-182

Indicators, Audio Level, LED (0710-0600), STUDIO EQUIPMENT & SUPPLIES—C-182

Indicators, Audio Level, PPM (0710-0620), STUDIO EQUIPMENT & SUPPLIES—C-182

Indicators, Audio Level, Video Monitor Display (0710-0640), STUDIO EQUIPMENT & SUPPLIES—C-182

Indicators, Audio Level, VU (0710-0660), STUDIO EQUIPMENT & SUPPLIES—C-182

Industrial & Educational Films (lease or loan), Programming (0610-0280), SERVICES—C-175

Information/Database Management (0600-0620), SERVICES—C-155

Insertor Generators, VITS (0800-1400), TEST & MEASUREMENT EQUIPMENT & SUPPLIES—C-226

Insertor/Reader VIT (0800-1440), TEST & MEASUREMENT EQUIPMENT & SUPPLIES—C-226

Insertors, Weather Symbol, Electronic Art & Graphics Equipment (0770-3020), STUDIO EQUIPMENT & SUPPLIES—C-211

Insertion Equipment, Ad (0770-0020), STUDIO EQUIPMENT & SUPPLIES—C-203

Insertion Equipment, Ad, Cartridge (0770-0040), STUDIO EQUIPMENT & SUPPLIES—C-203

Insertion Equipment, Ad, Tone Sensors (0770-0080), STUDIO EQUIPMENT & SUPPLIES—C-203

Installation Construction, Cable (0600-0440), SERVICES—C-154

Installation Equipment, Apartment (0320-0020), CABLE EQUIPMENT & SUPPLIES—C-136

Installation Equipment, Apartment, Flush-Mount Service Cells (0320-0040), CABLE EQUIPMENT & SUPPLIES—C-136

## BUYERS GUIDE PRODUCT INDEX

- Installation Equipment, Apartment, Molding Duct (0320-0060), CABLE EQUIPMENT & SUPPLIES—C-136
- Installation Equipment, Apartment, Multi-Trap Enclosures (0320-0080), CABLE EQUIPMENT & SUPPLIES—C-136
- Installation Equipment, Apartment, Pre-Wire Boxes (0320-0100), CABLE EQUIPMENT & SUPPLIES—C-136
- Installation Services, Antenna (see Services)
- Installation Services, Turnkey (0600-2180), SERVICES—C-168
- Installation Tools & Accessories, Cable (0900-0020), TOOLS & EQUIPMENT—C-229
- Installation, Satellite Earth Station (0600-0560), SERVICES—C-154
- Insulation Testers, Cable Test Equipment (0800-0520), TEST & MEASUREMENT EQUIPMENT & SUPPLIES—C-224
- Insulators, Antenna Base (0100-0080), ANTENNAS, TOWERS & EQUIPMENT—C-119
- Insurance (0800-0900), SERVICES—C-161
- Intercity Microwave Equipment (0500-0280), MDS/MICROWAVE EQUIPMENT & SUPPLIES—C-149
- Intercom Systems (0710-3520), STUDIO EQUIPMENT & SUPPLIES—C-189
- Intercom Systems (0770-3580), STUDIO EQUIPMENT & SUPPLIES—C-212
- Intercom Systems, Hardwired (0710-3540), STUDIO EQUIPMENT & SUPPLIES—C-189
- Intercom Systems, Hard-Wire (0770-3600), STUDIO EQUIPMENT & SUPPLIES—C-212
- Intercom Systems, RF (0710-3580), STUDIO EQUIPMENT & SUPPLIES—C-189
- Intercom Systems, Wireless (0770-3620), STUDIO EQUIPMENT & SUPPLIES—C-212
- Interface Equipment, Telco (0710-5960), STUDIO EQUIPMENT & SUPPLIES—C-193
- Interface Machine Controls, Parallel, Technical Automation (0770-3720), STUDIO EQUIPMENT & SUPPLIES—C-213
- Interface Machine Controls, Serial, Technical Automation (0770-3740), STUDIO EQUIPMENT & SUPPLIES—C-213
- Interference Eliminators (0100-1100), ANTENNAS, TOWERS & EQUIPMENT—C-123
- Interior Service Boxes, Transmission Line (0370-0580), CABLE EQUIPMENT & SUPPLIES—C-146
- Intermod Distortion Analyzers (0800-1460), TEST & MEASUREMENT EQUIPMENT & SUPPLIES—C-226
- Interval Timers, V & H (0800-1480), TEST & MEASUREMENT EQUIPMENT & SUPPLIES—C-226
- Inverters, Power Supplies (0760-1040), STUDIO EQUIPMENT & SUPPLIES—C-202
- Investment Banking (0600-0820), SERVICES—C-161
- Isolation Amplifiers (0770-0120), STUDIO EQUIPMENT & SUPPLIES—C-203
- Isolation Transformers (0100-1500), ANTENNAS, TOWERS & EQUIPMENT—C-125
- J**
- Jack Panels (0760-0640), STUDIO EQUIPMENT & SUPPLIES—C-201
- Jack Panels, Wired (0760-0660), STUDIO EQUIPMENT & SUPPLIES—C-201
- K**
- Key Lighting Accessories (0740-0440), STUDIO EQUIPMENT & SUPPLIES—C-197
- Keyboard Entry Teleprompters (0720-0160), STUDIO EQUIPMENT & SUPPLIES—C-194
- Keyer Decoder, Chroma (0770-1900), STUDIO EQUIPMENT & SUPPLIES—C-208
- Keyers (see Special Effects Equipment 0770-5480)
- Keyers, Chroma (0770-1920), STUDIO EQUIPMENT & SUPPLIES—C-208
- Keyers, Downstream, Special Effects Equipment (0770-5640), STUDIO EQUIPMENT & SUPPLIES—C-217
- Keyers, Nonadditive, Special Effects Equipment (0770-5660), STUDIO EQUIPMENT & SUPPLIES—C-217
- Keyers, Special Effects Equipment (0770-5620), STUDIO EQUIPMENT & SUPPLIES—C-217
- Kinescope, Programming (0610-0300), SERVICES—C-175
- Klystron Transmitter Tubes (0760-1640), STUDIO EQUIPMENT & SUPPLIES—C-203
- Klystron Tubes, Electromagnetics (0760-0380), STUDIO EQUIPMENT & SUPPLIES—C-201
- Knobs, Control (0760-0680), STUDIO EQUIPMENT & SUPPLIES—C-201
- L**
- LED Audio Level Indicators (0710-0600), STUDIO EQUIPMENT & SUPPLIES—C-182
- LPTV Transmitters (0210-1800), BROADCAST EQUIPMENT—C-132
- Laboratories, Film (0600-0820), SERVICES—C-159
- Laboratory Facilities (0600-0930), SERVICES—C-161
- Ladders (0760-0700), STUDIO EQUIPMENT & SUPPLIES—C-201
- Ladders, Vans & Mobile Units (0750-0740), STUDIO EQUIPMENT & SUPPLIES—C-200
- Lamps, Fixtures, Controls (0740-0020), STUDIO EQUIPMENT & SUPPLIES—C-196
- Lamps, Fixtures-Control Board/Console (0740-0160), STUDIO EQUIPMENT & SUPPLIES—C-196
- Lamps, Lighting Accessories (0740-0460), STUDIO EQUIPMENT & SUPPLIES—C-196
- Lamps, Replacement (0100-1520), ANTENNAS, TOWERS & EQUIPMENT—C-125
- Lapel Microphones (0710-3920), STUDIO EQUIPMENT & SUPPLIES—C-190
- Large Screen TV Projectors (0730-0960), STUDIO EQUIPMENT & SUPPLIES—C-196
- Large Studio Production Switchers (0770-4340), STUDIO EQUIPMENT & SUPPLIES—C-215
- Lashing Wire (0760-0720), STUDIO EQUIPMENT & SUPPLIES—C-201
- Lavalier Microphones (0710-3940), STUDIO EQUIPMENT & SUPPLIES—C-190
- Lead-Acid Batteries (0750-0080), STUDIO EQUIPMENT & SUPPLIES—C-198
- Lead-Acid Batteries, Power Supplies (0760-0940), STUDIO EQUIPMENT & SUPPLIES—C-202
- Leader Tape, Audio Tape Equipment & Accessories (0710-1300), STUDIO EQUIPMENT & SUPPLIES—C-184
- Leakage Detection Equipment, Cable Test Equipment, RF (0800-0560), TEST & MEASUREMENT EQUIPMENT & SUPPLIES—C-224
- Lease Services, Properties (0600-1570), SERVICES—C-164
- Legal Services (0600-0940), SERVICES—C-161
- Lens Components, Cameras & Accessories (0770-0920), STUDIO EQUIPMENT & SUPPLIES—C-206
- Lens Extenders, Cameras & Accessories (0770-0940), STUDIO EQUIPMENT & SUPPLIES—C-206
- Lens Stabilizing Systems, Film Equipment (0730-0220), STUDIO EQUIPMENT & SUPPLIES—C-194
- Lens Tubes, Camera Lenses & Accessories (0770-1120), STUDIO EQUIPMENT & SUPPLIES—C-206
- Lenses & Accessories (see Cameras & Supplies 0770-1000)
- Lenses & Accessories, Cameras (0770-1000), STUDIO EQUIPMENT & SUPPLIES—C-206
- Lenses & Accessories, Cameras (0770-1060), STUDIO EQUIPMENT & SUPPLIES—C-206
- Lenses & Accessories, Pickup Tubes (0770-1110), STUDIO EQUIPMENT & SUPPLIES—C-206
- Lenses & Accessories, Digital Remote Control Systems (0770-1160), STUDIO EQUIPMENT & SUPPLIES—C-207
- Lenses & Accessories, Test Charts (0770-1180), STUDIO EQUIPMENT & SUPPLIES—C-207
- Lenses, 16mm Motion Picture Cameras & Supplies (0730-0700), STUDIO EQUIPMENT & SUPPLIES—C-195
- Lenses, 35mm Motion Picture Cameras & Supplies (0730-0740), STUDIO EQUIPMENT & SUPPLIES—C-195
- Lenses, 8mm Motion Picture Cameras & Supplies (0730-0860), STUDIO EQUIPMENT & SUPPLIES—C-195
- Lenses, Fixed, Camera Lenses & Accessories (0770-1080), STUDIO EQUIPMENT & SUPPLIES—C-206
- Lenses, Projection, Camera Lenses & Accessories (0770-1100), STUDIO EQUIPMENT & SUPPLIES—C-206
- Lenses, Zoom, Accessories (0770-1140), STUDIO EQUIPMENT & SUPPLIES—C-206
- Level Control Sound Systems (0710-5320), STUDIO EQUIPMENT & SUPPLIES—C-192
- Level Indicators, Audio (0710-0580), STUDIO EQUIPMENT & SUPPLIES—C-182
- Level Indicators, Audio, LED (0710-0600), STUDIO EQUIPMENT & SUPPLIES—C-182
- Level Indicators, Audio, PPM (0710-0620), STUDIO EQUIPMENT & SUPPLIES—C-182
- Level Indicators, Audio, Video Monitor Display (0710-0640), STUDIO EQUIPMENT & SUPPLIES—C-182
- Level Indicators, Audio, VU (0710-0660), STUDIO EQUIPMENT & SUPPLIES—C-182
- Library, Music Services (0600-1200), SERVICES—C-163
- Licensing Services (0600-0960), SERVICES—C-161
- Lift Buckets, Aerial (0750-0020), STUDIO EQUIPMENT & SUPPLIES—C-198
- Lifts, Platforms & Bucket Lifts (0750-0260), STUDIO EQUIPMENT & SUPPLIES—C-199
- Light Control Film Chains, Multiplexers & Projectors (0730-0600), STUDIO EQUIPMENT & SUPPLIES—C-195
- Light Control, Auto, Telecine Equipment & Accessories (0770-6340), STUDIO EQUIPMENT & SUPPLIES—C-219
- Light Failure Alarms (0100-1540), ANTENNAS, TOWERS & EQUIPMENT—C-125
- Light Indicator Panels (0100-1560), ANTENNAS, TOWERS & EQUIPMENT—C-125
- Lighting & Power Equipment & Supplies (0740-0000), STUDIO EQUIPMENT & SUPPLIES—C-196
- Lighting & Power Equipment & Supplies, Hangers, Studio (0740-0040), STUDIO EQUIPMENT & SUPPLIES—C-196
- Lighting & Power Equipment & Supplies, Lights, HMI (0740-0060), STUDIO EQUIPMENT & SUPPLIES—C-196
- Lighting & Power Equipment & Supplies, Portable/ENG Lights (0740-0080), STUDIO EQUIPMENT & SUPPLIES—C-196
- Lighting & Power Equipment & Supplies, Studio Lights (0740-0100), STUDIO EQUIPMENT & SUPPLIES—C-196
- Lighting & Power Equipment & Supplies, Patch Panel (0740-0120), STUDIO EQUIPMENT & SUPPLIES—C-196
- Lighting & Power Equipment & Supplies, Replacement (0740-0140), STUDIO EQUIPMENT & SUPPLIES—C-196
- Lighting (0100-1580), ANTENNAS, TOWERS & EQUIPMENT—C-125
- Lighting (See LIGHTING & POWER EQUIPMENT 0740-0000)
- Lighting Accessories (0740-0200), STUDIO EQUIPMENT & SUPPLIES—C-197
- Lighting Accessories, Connector Plugs (0740-0220), STUDIO EQUIPMENT & SUPPLIES—C-197

- Lighting Accessories, Control Boards (0740-0240), STUDIO EQUIPMENT & SUPPLIES—C-197
- Lighting Accessories, Cyc Lighting (0740-0260), STUDIO EQUIPMENT & SUPPLIES—C-197
- Lighting Accessories, Diffusion, EFX Material (0740-0280), STUDIO EQUIPMENT & SUPPLIES—C-197
- Lighting Accessories, Dimmer Packs (0740-0300), STUDIO EQUIPMENT & SUPPLIES—C-197
- Lighting Accessories, Fader Controls (0740-0320), STUDIO EQUIPMENT & SUPPLIES—C-197
- Lighting Accessories, Fill (0740-0340), STUDIO EQUIPMENT & SUPPLIES—C-197
- Lighting Accessories, Filters (0740-0360), STUDIO EQUIPMENT & SUPPLIES—C-197
- Lighting Accessories, Fixtures (0740-0380), STUDIO EQUIPMENT & SUPPLIES—C-197
- Lighting Accessories, Gels (0740-0400), STUDIO EQUIPMENT & SUPPLIES—C-197
- Lighting Accessories, HMI, Sl fixtures (0740-0420), STUDIO EQUIPMENT & SUPPLIES—C-197
- Lighting Accessories, Key (0740-0440), STUDIO EQUIPMENT & SUPPLIES—C-197
- Lighting Accessories, Lamps (0740-0460), STUDIO EQUIPMENT & SUPPLIES—C-198
- Lighting Accessories, Lighting Control Boards (0740-0480), STUDIO EQUIPMENT & SUPPLIES—C-198
- Lighting Accessories, Quartz Fixtures (0740-0500), STUDIO EQUIPMENT & SUPPLIES—C-198
- Lighting Accessories, Stands, Rigging (0740-0520), STUDIO EQUIPMENT & SUPPLIES—C-198
- Lighting Accessories, Transformers (0740-0540), STUDIO EQUIPMENT & SUPPLIES—C-198
- Lighting Automation Controls & Systems (0760-0200), STUDIO EQUIPMENT & SUPPLIES—C-200
- Lighting Control Boards (0740-0240), STUDIO EQUIPMENT & SUPPLIES—C-197
- Lighting Control Boards, Lighting Accessories (0740-0480), STUDIO EQUIPMENT & SUPPLIES—C-198
- Lighting Kits, Switcher (0740-0640), STUDIO EQUIPMENT & SUPPLIES—C-198
- Lighting Packs, Battery (0750-0220), STUDIO EQUIPMENT & SUPPLIES—C-199
- Lightning Arrestors (0100-1120), ANTENNAS, TOWERS & EQUIPMENT—C-123
- Lightning Protection Systems (0100-1140), ANTENNAS, TOWERS & EQUIPMENT—C-123
- Lights, HMI, Lighting & Power Equipment & Supplies (0740-0060), STUDIO EQUIPMENT & SUPPLIES—C-196
- Lights, Portable/ENG, Power Equipment & Supplies (0740-0080), STUDIO EQUIPMENT & SUPPLIES—C-196
- Lights, Studio Warning (0740-0560), STUDIO EQUIPMENT & SUPPLIES—C-198
- Lights, Studio, Power Equipment & Supplies (0740-0100), STUDIO EQUIPMENT & SUPPLIES—C-196
- Lights, Tower (0100-1180), ANTENNAS, TOWERS & EQUIPMENT—C-123
- Lights, Towers & Accessories (0100-1400), ANTENNAS, TOWERS & EQUIPMENT—C-124
- Lightweight (13mm tubes) Cameras (0770-0700), STUDIO EQUIPMENT & SUPPLIES—C-205
- Limiter/Compressors (0710-3580), STUDIO EQUIPMENT & SUPPLIES—C-189
- Limiter/Compressors, FM, Audio Processing Effects Equipment (0710-0940), STUDIO EQUIPMENT & SUPPLIES—C-183
- Limiter/Compressors, TV (0770-3660), STUDIO EQUIPMENT & SUPPLIES—C-212
- Line Amplifiers (0710-0120), STUDIO EQUIPMENT & SUPPLIES—C-180
- Line Drive Amplifiers (0210-0100), BROADCAST EQUIPMENT—C-128
- Line Extender Amplifiers (0330-0360), CABLE EQUIPMENT & SUPPLIES—C-139
- Line Extenders, Transmission Line Equipment (0370-0620), CABLE EQUIPMENT & SUPPLIES—C-146
- Line Hardware (0100-1260), ANTENNAS, TOWERS & EQUIPMENT—C-124
- Line Output Display, Video (0770-7080), STUDIO EQUIPMENT & SUPPLIES—C-220
- Line Surge Protectors (0760-0740), STUDIO EQUIPMENT & SUPPLIES—C-201
- Line Voltage Meter, Measuring/Monitoring Meters (0800-1860), TEST & MEASUREMENT EQUIPMENT & SUPPLIES—C-226
- Load Resistors, Coaxial (0210-0780), BROADCAST EQUIPMENT—C-130
- Loaders, Audio Tape Equipment & Accessories (0710-1320), STUDIO EQUIPMENT & SUPPLIES—C-184
- Loaders, VTRs & VCRs (0770-6880), STUDIO EQUIPMENT & SUPPLIES—C-220
- Loads, RF Power Equipment (0210-1040), BROADCAST EQUIPMENT—C-131
- Local Video Switchers (0770-5880), STUDIO EQUIPMENT & SUPPLIES—C-218
- Locks, Security (0360-0160), CABLE EQUIPMENT & SUPPLIES—C-143
- Log Printers, Logging, Monitoring Test Equipment (0800-1580), TEST & MEASUREMENT EQUIPMENT & SUPPLIES—C-226
- Logging Automation Controls & Systems (0760-0220), STUDIO EQUIPMENT & SUPPLIES—C-200
- Logging Equipment, Audio Tape Equipment & Accessories (0710-1340), STUDIO EQUIPMENT & SUPPLIES—C-184
- Logging Recorders, Videotape (0770-4620), STUDIO EQUIPMENT & SUPPLIES—C-215
- Logging Tape Recorders (0710-5600), STUDIO EQUIPMENT & SUPPLIES—C-192
- Logging, Monitoring Test Equipment (0800-1520), TEST & MEASUREMENT EQUIPMENT & SUPPLIES—C-226
- Logging, Monitoring Test Equipment, Chart Recorders (0800-1560), TEST & MEASUREMENT EQUIPMENT & SUPPLIES—C-226
- Logging, Monitoring Test Equipment, Log Printers (0800-1580), TEST & MEASUREMENT EQUIPMENT & SUPPLIES—C-226
- Logging, Monitoring Test Equipment, Radio Monitors (Automatic) (0800-1600), TEST & MEASUREMENT EQUIPMENT & SUPPLIES—C-226
- Logging, Monitoring Test Equipment, Status, Alarm Indicators (0800-1620), TEST & MEASUREMENT EQUIPMENT & SUPPLIES—C-226
- Logging, Monitoring Test Equipment, Tape-Based Loggers (0800-1640), TEST & MEASUREMENT EQUIPMENT & SUPPLIES—C-226
- Logging, Monitoring Test Equipment, TV Monitors (Automatic) (0800-1660), TEST & MEASUREMENT EQUIPMENT & SUPPLIES—C-226
- Logic Analyzers (0800-1500), TEST & MEASUREMENT EQUIPMENT & SUPPLIES—C-226
- Loudspeakers (0760-0760), STUDIO EQUIPMENT & SUPPLIES—C-201
- Loudspeakers, Control Room (0760-0780), STUDIO EQUIPMENT & SUPPLIES—C-201
- Loudspeakers, Record Studio (0760-0800), STUDIO EQUIPMENT & SUPPLIES—C-202
- Low Frequency Extenders (0710-3660), STUDIO EQUIPMENT & SUPPLIES—C-189
- Low Noise Amplifiers, Satellite Earth Station (0110-0120), ANTENNAS, TOWERS & EQUIPMENT—C-126
- Low Noise Satellite Earth Station Amplifiers (0110-0120), ANTENNAS, TOWERS & EQUIPMENT—C-126

# COMMUNICATIONS DAILY

Allows you to follow—each business day—all the newsworthy events in telephone, data communications, broadcasting, cable, electronic information distribution, satellites, consumer electronics, electronic mail, home video, cellular radio . . . *everything important that's going on in communications!*

For subscription information, call collect: (202) 872-9200.

**Warren Publishing, Inc.**  
2115 Ward Court, N.W.  
Washington, D.C. 20037

## M

- MATV Distribution Equipment (0220-0440), BROADCAST EQUIPMENT—C-133
- MDS Communications Systems (0500-0010), MDS/MICROWAVE EQUIPMENT & SUPPLIES—C-149
- MDS Equipment (0500-0060), MDS/MICROWAVE EQUIPMENT & SUPPLIES—C-149
- MDS Systems (0500-0080), MDS/MICROWAVE EQUIPMENT & SUPPLIES—C-149
- MDS/Microwave Equipment & Supplies (0500)—C-149
- MF Receiving Antennas (0100-0580), ANTENNAS, TOWERS & EQUIPMENT—C-121
- Machine Assignment Systems (0770-3680), STUDIO EQUIPMENT & SUPPLIES—C-213
- Machine Controls, Parallel Interface, Technical Automation (0770-3720), STUDIO EQUIPMENT & SUPPLIES—C-213
- Machine Controls, Serial Interface, Technical Automation (0770-3740), STUDIO EQUIPMENT & SUPPLIES—C-213
- Machine Controls, VI Systems, Technical Automation (0770-3760), STUDIO EQUIPMENT & SUPPLIES—C-213
- Machines, Cart, Record Only (0710-1840), STUDIO EQUIPMENT & SUPPLIES—C-185
- Magnetic Film, Sprocketed, Audio Tape Equipment & Accessories (0710-1460), STUDIO EQUIPMENT & SUPPLIES—C-184
- Magnetic Tape Transports (0710-1480), STUDIO EQUIPMENT & SUPPLIES—C-184  
Maintenance (0600-0980), SERVICES—C-161
- Management Services (0600-1100), SERVICES—C-162
- Management Services, Systems (0600-2040), SERVICES—C-167
- Management Systems Consulting (0600-1120), SERVICES—C-162
- Management/Operating Systems, Cable (0350-0040), CABLE EQUIPMENT & SUPPLIES—C-142
- Manual Master Control Switchers (0770-3840), STUDIO EQUIPMENT & SUPPLIES—C-213
- Mapping Services, Strand (0600-1880), SERVICES—C-166
- Marine Radiofacsimile Chart Recorders, Weather Equipment (0770-7760), STUDIO EQUIPMENT & SUPPLIES—C-222
- Marker Generators (0800-1220), TEST & MEASUREMENT EQUIPMENT & SUPPLIES—C-225
- Market Research (0600-1140), SERVICES—C-162
- Market Valuations, Financial Services (0600-0855), SERVICES—C-160
- Marketing Services (0600-1160), SERVICES—C-163
- Master Control Consoles (0770-2200), STUDIO EQUIPMENT & SUPPLIES—C-209
- Master Control Switchers (0770-3780), STUDIO EQUIPMENT & SUPPLIES—C-213
- Master Control Switchers, Automated (0770-3800), STUDIO EQUIPMENT & SUPPLIES—C-213
- Master Control Switchers, Business Automation Interfaced (0770-3820), STUDIO EQUIPMENT & SUPPLIES—C-213
- Master Control Switchers, Manual (0770-3840), STUDIO EQUIPMENT & SUPPLIES—C-213
- Master Controls, Custom, Automation Controls & Systems (0770-0360), STUDIO EQUIPMENT & SUPPLIES—C-204
- Master, Slave Clocks, (0800-0680), TEST & MEASUREMENT EQUIPMENT & SUPPLIES—C-224
- Masts (0100-1600), ANTENNAS, TOWERS & EQUIPMENT—C-125
- Masts, ENG, Antenna Accessories (0100-0280), ANTENNAS, TOWERS & EQUIPMENT—C-119
- Matching Networks, Audio (0710-4620), STUDIO EQUIPMENT & SUPPLIES—C-191
- Matching Networks, RF (0710-4680), STUDIO EQUIPMENT & SUPPLIES—C-191
- Matching Transformers (0330-0380), CABLE EQUIPMENT & SUPPLIES—C-139
- Materials, Props Set Design (0600-1780), SERVICES—C-165
- Measuring Sets, Delay (0800-0820), TEST & MEASUREMENT EQUIPMENT & SUPPLIES—C-224
- Measuring/Monitoring Meters (0800-1700), TEST & MEASUREMENT EQUIPMENT & SUPPLIES—C-226
- Measuring/Monitoring Meters, Digital Multimeter (0800-1760), TEST & MEASUREMENT EQUIPMENT & SUPPLIES—C-226
- Measuring/Monitoring Meters, Digital Panel Meters (0800-1780), TEST & MEASUREMENT EQUIPMENT & SUPPLIES—C-226
- Measuring/Monitoring Meters, IC Testers (0800-1820), TEST & MEASUREMENT EQUIPMENT & SUPPLIES—C-226
- Measuring/Monitoring Meters, Impedance Bridges (0800-1840), TEST & MEASUREMENT EQUIPMENT & SUPPLIES—C-226
- Measuring/Monitoring Meters, Line Voltage Meter (0800-1860), TEST & MEASUREMENT EQUIPMENT & SUPPLIES—C-226
- Measuring/Monitoring Meters, Modular Test Sets (0800-1880), TEST & MEASUREMENT EQUIPMENT & SUPPLIES—C-226
- Measuring/Monitoring Meters, Peak Program (0800-1900), TEST & MEASUREMENT EQUIPMENT & SUPPLIES—C-226
- Measuring/Monitoring Meters, Power (0800-1920), TEST & MEASUREMENT EQUIPMENT & SUPPLIES—C-226
- Measuring/Monitoring Meters, TRF Meter (0800-1940), TEST & MEASUREMENT EQUIPMENT & SUPPLIES—C-226
- Measuring/Monitoring Meters, Semiconductor Testers (0800-1960), TEST & MEASUREMENT EQUIPMENT & SUPPLIES—C-226
- Measuring/Monitoring Meters, Video Level Meters (0800-1980), TEST & MEASUREMENT EQUIPMENT & SUPPLIES—C-226
- Measuring/Monitoring Meters, Video Noise Meters (0800-2000), TEST & MEASUREMENT EQUIPMENT & SUPPLIES—C-226
- Measuring/Monitoring Meters, Audio Voltmeters (0800-2020), TEST & MEASUREMENT EQUIPMENT & SUPPLIES—C-226
- Measuring/Monitoring Meters, VTVMs (0800-2040), TEST & MEASUREMENT EQUIPMENT & SUPPLIES—C-226
- Measuring/Monitoring Meters, Vu Meters (0800-2060), TEST & MEASUREMENT EQUIPMENT & SUPPLIES—C-226
- Mechanical Reverb, Audio Processing Effects Equipment (0710-0980), STUDIO EQUIPMENT & SUPPLIES—C-183
- Media Brokerage (0600-0286), SERVICES—C-153
- Merger/Acquisition Services (0600-1165), SERVICES—C-163
- Message Generators (0720-0080), STUDIO EQUIPMENT & SUPPLIES—C-193
- Messenger & Guying Wire (0100-1180), ANTENNAS, TOWERS & EQUIPMENT—C-123
- Meter Boxes-Electrical Pull Boxes (0340-0040), CABLE EQUIPMENT & SUPPLIES—C-141
- Meters (0710-3680), STUDIO EQUIPMENT & SUPPLIES—C-189
- Meters, AM Field Intensity (0800-2220), TEST & MEASUREMENT EQUIPMENT & SUPPLIES—C-227
- Meters, Burst Phase (0800-0360), TEST & MEASUREMENT EQUIPMENT & SUPPLIES—C-223
- Meters, Burst Phase, Video Test Equipment (0800-2600), TEST & MEASUREMENT EQUIPMENT & SUPPLIES—C-228
- Meters, Current, Antenna Accessories (0100-0140), ANTENNAS, TOWERS & EQUIPMENT—C-119
- Meters, Diff. Phase/Gain, Video Test Equipment (0800-2620), TEST & MEASUREMENT EQUIPMENT & SUPPLIES—C-228
- Meters, Field Intensity, Cable Test Equipment (0800-0480), TEST & MEASUREMENT EQUIPMENT & SUPPLIES—C-224
- Meters, Field Intensity, FM, RF Test Equipment (0800-2320), TEST & MEASUREMENT EQUIPMENT & SUPPLIES—C-227
- Meters, Field Strength (0800-1020), TEST & MEASUREMENT EQUIPMENT & SUPPLIES—C-225
- Meters, Field Strength, AM/FM (0800-1040), TEST & MEASUREMENT EQUIPMENT & SUPPLIES—C-225
- Meters, Field Strength, TV (0800-1060), TEST & MEASUREMENT EQUIPMENT & SUPPLIES—C-225
- Meters, Flutter & Wow, Audio Test Equipment (0800-0340), TEST & MEASUREMENT EQUIPMENT & SUPPLIES—C-223
- Meters, IM, Audio (0800-0240), TEST & MEASUREMENT EQUIPMENT & SUPPLIES—C-223
- Meters, Measuring/Monitoring, Wattmeters (0800-2080), TEST & MEASUREMENT EQUIPMENT & SUPPLIES—C-227
- Meters, Monitoring/Measuring (0800-1700), TEST & MEASUREMENT EQUIPMENT & SUPPLIES—C-226
- Meters, Monitoring/Measuring, Digital Multimeter (0800-1760), TEST & MEASUREMENT EQUIPMENT & SUPPLIES—C-226
- Meters, Monitoring/Measuring, Digital Panel Meters (0800-1780), TEST & MEASUREMENT EQUIPMENT & SUPPLIES—C-226
- Meters, Monitoring/Measuring, Impedance Bridges (0800-1840), TEST & MEASUREMENT EQUIPMENT & SUPPLIES—C-226
- Meters, Monitoring/Measuring, Line Voltage Meter (0800-1860), TEST & MEASUREMENT EQUIPMENT & SUPPLIES—C-226
- Meters, Monitoring/Measuring, Modular Test Sets (0800-1880), TEST & MEASUREMENT EQUIPMENT & SUPPLIES—C-226
- Meters, Monitoring/Measuring, Peak Program (0800-1900), TEST & MEASUREMENT EQUIPMENT & SUPPLIES—C-226
- Meters, Monitoring/Measuring, Power (0800-1920), TEST & MEASUREMENT EQUIPMENT & SUPPLIES—C-226
- Meters, Monitoring/Measuring, TRF Meter (0800-1940), TEST & MEASUREMENT EQUIPMENT & SUPPLIES—C-226
- Meters, Monitoring/Measuring, Semiconductor Testers (0800-1960), TEST & MEASUREMENT EQUIPMENT & SUPPLIES—C-226
- Meters, Monitoring/Measuring, Video Level Meters (0800-1980), TEST & MEASUREMENT EQUIPMENT & SUPPLIES—C-226
- Meters, Monitoring/Measuring, Video Noise Meters (0800-2000), TEST & MEASUREMENT EQUIPMENT & SUPPLIES—C-226
- Meters, Monitoring/Measuring, Audio Voltmeters (0800-2020), TEST & MEASUREMENT EQUIPMENT & SUPPLIES—C-226
- Meters, Monitoring/Measuring, VTVMs (0800-2040), TEST & MEASUREMENT EQUIPMENT & SUPPLIES—C-226
- Meters, Monitoring/Measuring, Vu Meters (0800-2060), TEST & MEASUREMENT EQUIPMENT & SUPPLIES—C-226
- Meters, Multimeters (0800-2120), TEST & MEASUREMENT EQUIPMENT & SUPPLIES—C-227
- Meters, Noise, Video Test Equipment (0800-2060), TEST & MEASUREMENT EQUIPMENT & SUPPLIES—C-228
- Meters, Phase Angle (0800-2180), TEST & MEASUREMENT EQUIPMENT & SUPPLIES—C-227
- Meters, Phase, RF Test Equipment (0800-2380), TEST & MEASUREMENT EQUIPMENT & SUPPLIES—C-227

- Meters, Power & VSWR (0800-2780), TEST & MEASUREMENT EQUIPMENT & SUPPLIES—C-228
- Meters, Power, Wattmeters, RF Test Equipment (0800-2400), TEST & MEASUREMENT EQUIPMENT & SUPPLIES—C-227
- Meters, RF Test Equipment, AM Field Intensity Meters (0800-2220), TEST & MEASUREMENT EQUIPMENT & SUPPLIES—C-227
- Meters, Signal Level, Cable Test Equipment (0800-0580), TEST & MEASUREMENT EQUIPMENT & SUPPLIES—C-224
- Meters, Sound Level (0770-5460), STUDIO EQUIPMENT & SUPPLIES—C-216
- Meters, TV Field Intensity, RF Test Equipment (0800-2440), TEST & MEASUREMENT EQUIPMENT & SUPPLIES—C-227
- Meters, VSWR & Power (0800-2780), TEST & MEASUREMENT EQUIPMENT & SUPPLIES—C-228
- Meters, Voltmeters (0800-2760), TEST & MEASUREMENT EQUIPMENT & SUPPLIES—C-228
- Meters, dB (0800-0800), TEST & MEASUREMENT EQUIPMENT & SUPPLIES—C-224
- Mic Mixers (I output), Consoles (0710-2360), STUDIO EQUIPMENT & SUPPLIES—C-186
- Microphone Cable (0310-0200), CABLE EQUIPMENT & SUPPLIES—C-136
- Microphone Cable Reels (0710-3780), STUDIO EQUIPMENT & SUPPLIES—C-189
- Microphone Dollies (0710-3780), STUDIO EQUIPMENT & SUPPLIES—C-189, STUDIO EQUIPMENT & SUPPLIES—C-189
- Microphone Preamps (0710-0300), STUDIO EQUIPMENT & SUPPLIES—C-181
- Microphones & Accessories (0710-3700), STUDIO EQUIPMENT & SUPPLIES—C-189
- Microphones (0710-3820), STUDIO EQUIPMENT & SUPPLIES—C-189
- Microphones Stands & Booms (0710-3720), STUDIO EQUIPMENT & SUPPLIES—C-189
- Microphones, Cable (0710-3740), STUDIO EQUIPMENT & SUPPLIES—C-189
- Microphones, Condenser (0710-3840), STUDIO EQUIPMENT & SUPPLIES—C-189
- Microphones, Dynamic (0710-3860), STUDIO EQUIPMENT & SUPPLIES—C-189
- Microphones, Electret/Condenser (0710-3880), STUDIO EQUIPMENT & SUPPLIES—C-189
- Microphones, Hand Held (0710-3900), STUDIO EQUIPMENT & SUPPLIES—C-189
- Microphones, Lapel (0710-3820), STUDIO EQUIPMENT & SUPPLIES—C-190
- Microphones, Lavalier (0710-3940), STUDIO EQUIPMENT & SUPPLIES—C-190
- Microphones, Mixers (0710-4100), STUDIO EQUIPMENT & SUPPLIES—C-190
- Microphones, Modular Capsule (0710-3960), STUDIO EQUIPMENT & SUPPLIES—C-190
- Microphones, PZM (0710-4000), STUDIO EQUIPMENT & SUPPLIES—C-190
- Microphones, Parabolic (0710-3980), STUDIO EQUIPMENT & SUPPLIES—C-190
- Microphones, RF (0710-4040), STUDIO EQUIPMENT & SUPPLIES—C-190
- Microphones, Ribbon (0710-4020), STUDIO EQUIPMENT & SUPPLIES—C-190
- Microphones, Shotgun (0710-4060), STUDIO EQUIPMENT & SUPPLIES—C-190
- Microphones, Splitters (0710-4120), STUDIO EQUIPMENT & SUPPLIES—C-190
- Microphones, Wireless (0710-4080), STUDIO EQUIPMENT & SUPPLIES—C-190
- Microprocessor CCU Components, Stand Alone, Cameras & Accessories (0770-0980), STUDIO EQUIPMENT & SUPPLIES—C-206
- Microprocessor-Controlled Production Switchers, Automated (0770-4300), STUDIO EQUIPMENT & SUPPLIES—C-215
- Microwave Antenna Alignment Systems (0100-0080), ANTENNAS, TOWERS & EQUIPMENT—C-119
- Microwave Antennas (0500-0180), MDS/MICROWAVE EQUIPMENT & SUPPLIES—C-149
- Microwave Attenuators (0800-0140), TEST & MEASUREMENT EQUIPMENT & SUPPLIES—C-223
- Microwave Communications Systems (0210-0400), BROADCAST EQUIPMENT—C-129
- Microwave Detectors (0800-0900), TEST & MEASUREMENT EQUIPMENT & SUPPLIES—C-224
- Microwave Downconverters (0500-0220), MDS/MICROWAVE EQUIPMENT & SUPPLIES—C-149
- Microwave Equipment (0500-0140), MDS/MICROWAVE EQUIPMENT & SUPPLIES—C-149
- Microwave Equipment, Airborne (0500-0160), MDS/MICROWAVE EQUIPMENT & SUPPLIES—C-149
- Microwave Equipment, Intercity (0500-0280), MDS/MICROWAVE EQUIPMENT & SUPPLIES—C-149
- Microwave Equipment, Maintenance (0600-1040), SERVICES—C-161
- Microwave Equipment, Portable ENG (0500-0300), MDS/MICROWAVE EQUIPMENT & SUPPLIES—C-149
- Microwave Feed Systems (0500-0240), MDS/MICROWAVE EQUIPMENT & SUPPLIES—C-149
- Microwave Filters (0500-0260), MDS/MICROWAVE EQUIPMENT & SUPPLIES—C-149
- Microwave Portable Transmitting Antennas (0100-0820), ANTENNAS, TOWERS & EQUIPMENT—C-122
- Microwave Preamplifiers (0500-0320), MDS/MICROWAVE EQUIPMENT & SUPPLIES—C-150
- Microwave Radomes (0500-0340), MDS/MICROWAVE EQUIPMENT & SUPPLIES—C-150
- Microwave Radomes, Heated (0500-0360), MDS/MICROWAVE EQUIPMENT & SUPPLIES—C-150
- Microwave Radomes, Unheated (0500-0380), MDS/MICROWAVE EQUIPMENT & SUPPLIES—C-150
- Microwave Receivers (0500-0400), MDS/MICROWAVE EQUIPMENT & SUPPLIES—C-150
- Microwave Receivers, Central (0500-0200), MDS/MICROWAVE EQUIPMENT & SUPPLIES—C-149
- Microwave Receiving Antennas (0100-0600), ANTENNAS, TOWERS & EQUIPMENT—C-121
- Microwave STLs (0750-0560), STUDIO EQUIPMENT & SUPPLIES—C-200
- Microwave Subcarrier Equipment (0500-0480), MDS/MICROWAVE EQUIPMENT & SUPPLIES—C-150
- Microwave Test Equipment, TEST & MEASUREMENT EQUIPMENT & SUPPLIES—C-150
- Microwave Test Equipment (0800-2090), TEST & MEASUREMENT EQUIPMENT & SUPPLIES—C-227
- Microwave Towers (0500-0420), MDS/MICROWAVE EQUIPMENT & SUPPLIES—C-150
- Microwave Transceivers (0500-0440), MDS/MICROWAVE EQUIPMENT & SUPPLIES—C-150
- Microwave Transmitters (0500-0460), MDS/MICROWAVE EQUIPMENT & SUPPLIES—C-150
- Microwave Transmitting Antennas (0100-0800), ANTENNAS, TOWERS & EQUIPMENT—C-122
- Microwave/MDS Equipment & Supplies (0500)—C-149
- Mike Amplifiers (0710-0160), STUDIO EQUIPMENT & SUPPLIES—C-180
- Mike, Announcers, With Headphones (0710-3280), STUDIO EQUIPMENT & SUPPLIES—C-188
- Minority Programming (0610-0320), SERVICES—C-175
- Mixer Amplifiers (0710-0180), STUDIO EQUIPMENT & SUPPLIES—C-180
- Mixers (I output), Mic, Consoles (0710-2360), STUDIO EQUIPMENT & SUPPLIES—C-186
- Mixers, Microphones & Accessories (0710-4100), STUDIO EQUIPMENT & SUPPLIES—C-190
- Mixing & Splitting Networks (0100-1340), ANTENNAS, TOWERS & EQUIPMENT—C-124
- Mixing Networks (0710-4640), STUDIO EQUIPMENT & SUPPLIES—C-191
- Mobile Equipment & Supplies (0750-0000), STUDIO EQUIPMENT & SUPPLIES—C-198
- Mobile Studios & Consoles (0750-0300), STUDIO EQUIPMENT & SUPPLIES—C-199
- Mobile Units & Vans (0750-0700), STUDIO EQUIPMENT & SUPPLIES—C-200
- Mobile Units & Vans, Vans With Ladders (0750-0740), STUDIO EQUIPMENT & SUPPLIES—C-200
- Mobile Units & Vans, Video Production (0750-0760), STUDIO EQUIPMENT & SUPPLIES—C-200
- Mobile Units (0750-0400), STUDIO EQUIPMENT & SUPPLIES—C-199
- Mobile Vehicle Construction (0600-1180), SERVICES—C-163
- Mobile/Studio, Compact Production Switchers (0770-4320), STUDIO EQUIPMENT & SUPPLIES—C-215
- Mobile Units & Vans, Eng/Reng Remote (0750-0720), STUDIO EQUIPMENT & SUPPLIES—C-200
- Modems (0400-0280), COMPUTER SYSTEMS & ACCESSORIES—C-147
- Modems, Analog (0400-0300), COMPUTER SYSTEMS & ACCESSORIES—C-147
- Modems, Digital (0400-0320), COMPUTER SYSTEMS & ACCESSORIES—C-147
- Modular Amplifier Stations (0330-0400), CABLE EQUIPMENT & SUPPLIES—C-140
- Modular Broadcast Mono Computer Systems (0400-0080), COMPUTER SYSTEMS & ACCESSORIES—C-147
- Modular News Studio Set Design Services (0600-1760), SERVICES—C-165
- Modular Test Sets, Measuring/Monitoring Meters (0800-1880), TEST & MEASUREMENT EQUIPMENT & SUPPLIES—C-226
- Modular, Capsule Microphones (0710-3960), STUDIO EQUIPMENT & SUPPLIES—C-190
- Modulation Controllers, Transmitter (0220-0500), BROADCAST EQUIPMENT—C-133
- Modulation Controllers (0710-4140), STUDIO EQUIPMENT & SUPPLIES—C-190
- Modulation Density Processing Equipment (0710-4160), STUDIO EQUIPMENT & SUPPLIES—C-190
- Modulation Monitors, RF Test Equipment (0800-2360), TEST & MEASUREMENT EQUIPMENT & SUPPLIES—C-227
- Modulation Monitors-Audio & RF (0710-4420), STUDIO EQUIPMENT & SUPPLIES—C-190
- Modulation Transformers (0210-1640), BROADCAST EQUIPMENT—C-132
- Modulators (0100-1200), ANTENNAS, TOWERS & EQUIPMENT—C-123
- Modulators, RF Power Equipment (0210-1060), BROADCAST EQUIPMENT—C-131
- Modulators, Stereo Multiplex (0710-4220), STUDIO EQUIPMENT & SUPPLIES—C-190
- Modulators, TV (0710-4240), STUDIO EQUIPMENT & SUPPLIES—C-190
- Modulators, TV (0770-3860), STUDIO EQUIPMENT & SUPPLIES—C-213
- Molding Duct, Apartment Installation Equipment (0320-0060), CABLE EQUIPMENT & SUPPLIES—C-136
- Molding/Duct Systems-Underwater (0710-4260), STUDIO EQUIPMENT & SUPPLIES—C-190
- Monaural Audio Consoles (0710-0480), STUDIO EQUIPMENT & SUPPLIES—C-182
- Monaural Cartridge Systems (0710-2000), STUDIO EQUIPMENT & SUPPLIES—C-185
- Monitor Display Audio Level Indicators,

# BUYERS GUIDE PRODUCT INDEX

- Video (0710-0640), STUDIO EQUIPMENT & SUPPLIES—C-182
- Monitor Headphones, Audio (0710-0700), STUDIO EQUIPMENT & SUPPLIES—C-182
- Monitor Speakers, Audio (0710-0720), STUDIO EQUIPMENT & SUPPLIES—C-182
- Monitor Tubes, CRT (0760-1500), STUDIO EQUIPMENT & SUPPLIES—C-203
- Monitor, Power Amplifiers (0710-0140), STUDIO EQUIPMENT & SUPPLIES—C-180
- Monitor-Based Teleprompters (0720-0180), STUDIO EQUIPMENT & SUPPLIES—C-194
- Monitoring Test Equipment, Logging (0800-1520), TEST & MEASUREMENT EQUIPMENT & SUPPLIES—C-226
- Monitoring Test Equipment, Logging, Chart Recorders (0800-1560), TEST & MEASUREMENT EQUIPMENT & SUPPLIES—C-226
- Monitoring Test Equipment, Log Printers (0800-1580), TEST & MEASUREMENT EQUIPMENT & SUPPLIES—C-226
- Monitoring Test Equipment, Logging, Radio Monitors (Automatic) (0800-1600), TEST & MEASUREMENT EQUIPMENT & SUPPLIES—C-226
- Monitoring Test Equipment, Logging, Status, Alarm Indicators (0800-1620), TEST & MEASUREMENT EQUIPMENT & SUPPLIES—C-226
- Monitoring Test Equipment, Tape-Based Loggers (0800-1640), TEST & MEASUREMENT EQUIPMENT & SUPPLIES—C-226
- Monitoring Test Equipment, Logging, TV Monitors (Automatic) (0800-1660), TEST & MEASUREMENT EQUIPMENT & SUPPLIES—C-226
- Monitoring/Measuring Meters (0800-1700), TEST & MEASUREMENT EQUIPMENT & SUPPLIES—C-226
- Monitoring/Measuring Meters, Digital Multimeter (0800-1760), TEST & MEASUREMENT EQUIPMENT & SUPPLIES—C-226
- Monitoring/Measuring Meters, Digital Panel Meters (0800-1780), TEST & MEASUREMENT EQUIPMENT & SUPPLIES—C-226
- Monitoring/Measuring Meters, IC Testers (0800-1820), TEST & MEASUREMENT EQUIPMENT & SUPPLIES—C-226
- Monitoring/Measuring Meters, Impedance Bridges (0800-1840), TEST & MEASUREMENT EQUIPMENT & SUPPLIES—C-226
- Monitoring/Measuring Meters, Line Voltage Meter (0800-1860), TEST & MEASUREMENT EQUIPMENT & SUPPLIES—C-226
- Monitoring/Measuring Meters, Modular Test Sets (0800-1880), TEST & MEASUREMENT EQUIPMENT & SUPPLIES—C-226
- Monitoring/Measuring Meters, Peak Program (0800-1900), TEST & MEASUREMENT EQUIPMENT & SUPPLIES—C-226
- Monitoring/Measuring Meters, Power (0800-1920), TEST & MEASUREMENT EQUIPMENT & SUPPLIES—C-226
- Monitoring/Measuring Meters, TRF Meter (0800-1940), TEST & MEASUREMENT EQUIPMENT & SUPPLIES—C-226
- Monitoring/Measuring Meters, Semiconductor Testers (0800-1960), TEST & MEASUREMENT EQUIPMENT & SUPPLIES—C-226
- Monitoring/Measuring Meters, Video Level Meters (0800-1980), TEST & MEASUREMENT EQUIPMENT & SUPPLIES—C-226
- Monitoring/Measuring Meters, Video Noise Meters (0800-2000), TEST & MEASUREMENT EQUIPMENT & SUPPLIES—C-226
- Monitoring/Measuring Meters, Audio Voltmeters (0800-2020), TEST & MEASUREMENT EQUIPMENT & SUPPLIES—C-226
- Monitoring/Measuring Meters, VTVMs (0800-2040), TEST & MEASUREMENT EQUIPMENT & SUPPLIES—C-226
- Monitoring/Measuring Meters, Vu Meters (0800-2060), TEST & MEASUREMENT EQUIPMENT & SUPPLIES—C-226
- Monitors (0770-3880), STUDIO EQUIPMENT & SUPPLIES—C-213
- Monitors (0800-2100), TEST & MEASUREMENT EQUIPMENT & SUPPLIES—C-227
- Monitors, Antenna, RF Test Equipment (0800-2240), TEST & MEASUREMENT EQUIPMENT & SUPPLIES—C-227
- Monitors, Audio (0710-0680), STUDIO EQUIPMENT & SUPPLIES—C-182
- Monitors, B & W (0770-3900), STUDIO EQUIPMENT & SUPPLIES—C-213
- Monitors, B & W, Rack (0770-3920), STUDIO EQUIPMENT & SUPPLIES—C-213
- Monitors, B & W, Standalone (0770-3940), STUDIO EQUIPMENT & SUPPLIES—C-213
- Monitors, Color (0770-3960), STUDIO EQUIPMENT & SUPPLIES—C-213
- Monitors, Color (0770-7140), STUDIO EQUIPMENT & SUPPLIES—C-221
- Monitors, Color NTSC (0770-7180), STUDIO EQUIPMENT & SUPPLIES—C-221
- Monitors, Color, Rack (0770-3980), STUDIO EQUIPMENT & SUPPLIES—C-214
- Monitors, Color, Standalone (0770-4000), STUDIO EQUIPMENT & SUPPLIES—C-214
- Monitors, DC Portable (0770-7160), STUDIO EQUIPMENT & SUPPLIES—C-221
- Monitors, Modulation, RF Test Equipment (0800-2360), TEST & MEASUREMENT EQUIPMENT & SUPPLIES—C-227
- Monitors, Monochrome (0770-7220), STUDIO EQUIPMENT & SUPPLIES—C-221
- Monitors, Pulse Cross (0770-4020), STUDIO EQUIPMENT & SUPPLIES—C-214
- Monitors, RGB (0770-7200), STUDIO EQUIPMENT & SUPPLIES—C-221
- Monitors, Video (0770-7100), STUDIO EQUIPMENT & SUPPLIES—C-220
- Monitors, Video Projector (0770-7240), STUDIO EQUIPMENT & SUPPLIES—C-221
- Monitors, Waveform (0770-4080), STUDIO EQUIPMENT & SUPPLIES—C-214
- Monitors-Audio & RF (0710-4280), STUDIO EQUIPMENT & SUPPLIES—C-190
- Monitors-Audio & RF, AM System (0710-4300), STUDIO EQUIPMENT & SUPPLIES—C-190
- Monitors-Audio & RF, Antenna (0710-4320), STUDIO EQUIPMENT & SUPPLIES—C-190
- Monitors-Audio & RF, Base Current/Ant Sampling (0710-4340), STUDIO EQUIPMENT & SUPPLIES—C-190
- Monitors-Audio & RF, Directional (0710-4360), STUDIO EQUIPMENT & SUPPLIES—C-190
- Monitors-Audio & RF, FM (0710-4400), STUDIO EQUIPMENT & SUPPLIES—C-190
- Monitors-Audio & RF, Frequency (0710-4380), STUDIO EQUIPMENT & SUPPLIES—C-190
- Monitors-Audio & RF, Modulation (0710-4420), STUDIO EQUIPMENT & SUPPLIES—C-190
- Monitors-Audio & RF, Phase (0710-4440), STUDIO EQUIPMENT & SUPPLIES—C-190
- Monitors-Audio & RF, Power (0710-4480), STUDIO EQUIPMENT & SUPPLIES—C-190
- Monitors-Audio & RF, Program (0710-4480), STUDIO EQUIPMENT & SUPPLIES—C-190
- Monitors-Audio & RF, RF Level (0710-4500), STUDIO EQUIPMENT & SUPPLIES—C-190
- Monitors-Audio & RF, SCA (0710-4520), STUDIO EQUIPMENT & SUPPLIES—C-191
- Monitors-Audio & RF, TV Aural (0710-4540), STUDIO EQUIPMENT & SUPPLIES—C-191
- Monitors/Receivers (0770-4040), STUDIO EQUIPMENT & SUPPLIES—C-214
- Mono Headphones (0710-3240), STUDIO EQUIPMENT & SUPPLIES—C-188
- Mono Studio (3+ outputs) Consoles (0710-2400), STUDIO EQUIPMENT & SUPPLIES—C-186
- Monochrome Monitors (0770-7220), STUDIO EQUIPMENT & SUPPLIES—C-221
- Monochrome Portable Cameras (0770-0760), STUDIO EQUIPMENT & SUPPLIES—C-206
- Monochrome Studio Cameras (0770-0860), STUDIO EQUIPMENT & SUPPLIES—C-206
- Motion Picture Camera Lenses, 8mm (0730-0660), STUDIO EQUIPMENT & SUPPLIES—C-195
- Motion Picture Cameras & Supplies (0730-0620), STUDIO EQUIPMENT & SUPPLIES—C-195
- Motion Picture Cameras & Supplies, 16mm, Lenses (0730-0700), STUDIO EQUIPMENT & SUPPLIES—C-195
- Motion Picture Cameras & Supplies, Cans (0730-0780), STUDIO EQUIPMENT & SUPPLIES—C-195
- Motion Picture Cameras & Supplies, Reels (0730-0780), STUDIO EQUIPMENT & SUPPLIES—C-195
- Motion Picture Cameras, 35mm (0730-0720), STUDIO EQUIPMENT & SUPPLIES—C-195
- Motion Picture Cameras, 35mm, Lenses (0730-0740), STUDIO EQUIPMENT & SUPPLIES—C-195
- Motion Picture Cameras, 8mm (0730-0640), STUDIO EQUIPMENT & SUPPLIES—C-195
- Motion Picture Cameras, 16mm (0730-0680), STUDIO EQUIPMENT & SUPPLIES—C-195
- Motion Picture Features, Programming (0610-0340), SERVICES—C-175
- Motion Picture Projectors (0730-0800), STUDIO EQUIPMENT & SUPPLIES—C-195
- Motion Picture Projectors, 8mm (0730-0820), STUDIO EQUIPMENT & SUPPLIES—C-195
- Motion Picture Projectors, 16mm (0730-0840), STUDIO EQUIPMENT & SUPPLIES—C-195
- Motion Picture Projectors, 35mm (0730-0860), STUDIO EQUIPMENT & SUPPLIES—C-195
- Motion Picture Projectors, Forward Throw (0730-0880), STUDIO EQUIPMENT & SUPPLIES—C-195
- Motion Picture Projectors, Rear Screen (0730-0900), STUDIO EQUIPMENT & SUPPLIES—C-195
- Motion picture shorts, Programming (0610-0360), SERVICES—C-176
- Motors, Tape Recorder Parts & Accessories (0710-5760), STUDIO EQUIPMENT & SUPPLIES—C-192
- Mounting Heads, Mounts, Carrying Systems, Camera Accessories (0770-1360), STUDIO EQUIPMENT & SUPPLIES—C-207
- Mounting/Stabilizing Equipment, Airborne, Camera Accessories (0770-1220), STUDIO EQUIPMENT & SUPPLIES—C-207
- Mounting/Stabilizing, Airborne, Film Equipment (0730-0080), STUDIO EQUIPMENT & SUPPLIES—C-194
- Mounts, Camera Mounts & Accessories (0730-0060), STUDIO EQUIPMENT & SUPPLIES—C-194
- Mounts, Carrying Systems & Accessories, Cameras (0770-1200), STUDIO EQUIPMENT & SUPPLIES—C-207
- Mounts, Carrying Systems, Booms, Camera (0770-1240), STUDIO EQUIPMENT & SUPPLIES—C-207
- Mounts, Carrying Systems, Camera Accessories, Cranes (0770-1280), STUDIO EQUIPMENT & SUPPLIES—C-207
- Mounts, Carrying Systems, Dollies, Camera Accessories (0770-1300), STUDIO EQUIPMENT & SUPPLIES—C-207
- Mounts, Carrying Systems, ENG Braces, Camera Accessories (0770-1320), STUDIO EQUIPMENT & SUPPLIES—C-207
- Mounts, Carrying Systems, Mounting Heads, Camera Accessories (0770-1360), STUDIO EQUIPMENT & SUPPLIES—C-207
- Mounts, Carrying Systems, Pan & Tilt Heads,

- Camera Accessories (0770-1380), STUDIO EQUIPMENT & SUPPLIES—C-207
- Mounts, Carrying Systems, Stabilizing Pan & Tilt Heads, Camera Accessories (0770-1400), STUDIO EQUIPMENT & SUPPLIES—C-207
- Mounts, Carrying Systems, Pedestals, Camera Accessories (0770-1420), STUDIO EQUIPMENT & SUPPLIES—C-207
- Mounts, Carrying Systems, Pods, Camera Accessories (0770-1440), STUDIO EQUIPMENT & SUPPLIES—C-207
- Mounts, Carrying Systems, Tripods, Camera Accessories (0770-1460), STUDIO EQUIPMENT & SUPPLIES—C-207
- Mounts, Carrying Systems, Remote Controls, Camera Accessories (0770-1480), STUDIO EQUIPMENT & SUPPLIES—C-207
- Multi-Track Reels, Tape Recorders & Accessories (0710-5920), STUDIO EQUIPMENT & SUPPLIES—C-193
- Multi-Trap Enclosures, Apartment Installation Equipment (0320-0080), CABLE EQUIPMENT & SUPPLIES—C-136
- Multibeam Antennas, Satellite Earth Station (0110-0140), ANTENNAS, TOWERS & EQUIPMENT—C-126
- Multiburst Synce Generators, Video Signal Processing Equipment (0770-7520), STUDIO EQUIPMENT & SUPPLIES—C-221
- Multicarrier Systems (0710-4560), STUDIO EQUIPMENT & SUPPLIES—C-191
- Multideck Cart Players/Recorders (0710-2140), STUDIO EQUIPMENT & SUPPLIES—C-186
- Multimeter, Digital (0800-1760), TEST & MEASUREMENT EQUIPMENT & SUPPLIES—C-226
- Multimeters (0800-2120), TEST & MEASUREMENT EQUIPMENT & SUPPLIES—C-227
- Multiple Access Controllers (0770-4080), STUDIO EQUIPMENT & SUPPLIES—C-214
- Multiple Deck Cart Machines (0710-1800), STUDIO EQUIPMENT & SUPPLIES—C-185
- Multiple Deck Cart Machines (0770-1540), STUDIO EQUIPMENT & SUPPLIES—C-207
- Multiple Deck, Cassette Players/Recorders (0710-2280), STUDIO EQUIPMENT & SUPPLIES—C-186
- Multiplex Communications Systems (0210-0420), BROADCAST EQUIPMENT—C-129
- Multiplexers & Projectors, Film Chains (0730-0580), STUDIO EQUIPMENT & SUPPLIES—C-195
- Multiplexers & Projectors, Film Chains, Light Control (0730-0600), STUDIO EQUIPMENT & SUPPLIES—C-195
- Multiplexers (0210-0800), BROADCAST EQUIPMENT—C-130
- Multiplexers, Optical, Telecine Equipment & Accessories (0770-6400), STUDIO EQUIPMENT & SUPPLIES—C-219
- Multisource Editors, Post-Production Equipment (0770-4160), STUDIO EQUIPMENT & SUPPLIES—C-214
- Multitap, Taps, Transmission Line (0370-0480), CABLE EQUIPMENT & SUPPLIES—C-145
- Multitrack (8+) ATR Tape Decks, Audio Tape Equipment & Accessories (0710-1540), STUDIO EQUIPMENT & SUPPLIES—C-184
- Music Library Services (0600-1200), SERVICES—C-163
- Music Synthesizers, Audio Processing Effects Equipment (0710-1000), STUDIO EQUIPMENT & SUPPLIES—C-183
- Music, Programming (0610-0380), SERVICES—C-176
- N**
- NTSC Color Monitors (0770-7180), STUDIO EQUIPMENT & SUPPLIES—C-221
- NTSC Encoders, Video Signal Processing Equipment (0770-7420), STUDIO EQUIPMENT & SUPPLIES—C-221
- NTSC Signal Test Generators (0800-1240), TEST & MEASUREMENT EQUIPMENT & SUPPLIES—C-225
- Needles, Turntables & Accessories (0710-6060), STUDIO EQUIPMENT & SUPPLIES—C-193
- Networks (0710-4800), STUDIO EQUIPMENT & SUPPLIES—C-191
- Networks, Audio Matching (0710-4620), STUDIO EQUIPMENT & SUPPLIES—C-191
- Networks, Mibing (0710-4640), STUDIO EQUIPMENT & SUPPLIES—C-191
- Networks, Phasing (0710-4660), STUDIO EQUIPMENT & SUPPLIES—C-191
- Networks, RF Matching (0710-4680), STUDIO EQUIPMENT & SUPPLIES—C-191
- News Programming Equipment (0760-0140), STUDIO EQUIPMENT & SUPPLIES—C-200
- News Services (0610-0040), SERVICES—C-170
- Newspaper Brokerage (0600-0289), SERVICES—C-153
- Newsreels, Programming (0610-0400), SERVICES—C-176
- Newsroom Computer Systems (0400-0140), COMPUTER SYSTEMS & ACCESSORIES—C-147
- Nicad Batteries (0750-0100), STUDIO EQUIPMENT & SUPPLIES—C-198
- Nicad Batteries, Power Supplies (0760-0960), STUDIO EQUIPMENT & SUPPLIES—C-202
- Noise Meters, Video Test Equipment (0800-2660), TEST & MEASUREMENT EQUIPMENT & SUPPLIES—C-228
- Noise Meters, Video, Measuring/Monitoring Meters (0800-2000), TEST & MEASUREMENT EQUIPMENT & SUPPLIES—C-226
- Noise Reducers, Digital Processing Equipment (0770-2620), STUDIO EQUIPMENT & SUPPLIES—C-210
- Noise Reduction Equipment (0710-4700), STUDIO EQUIPMENT & SUPPLIES—C-191
- Noise Reduction Systems (0710-4720), STUDIO EQUIPMENT & SUPPLIES—C-191
- Noise Reduction Systems (see Digital Processing Equipment 0770-2480)
- Noise Reduction, Audio Processing Effects Equipment (0710-1020), STUDIO EQUIPMENT & SUPPLIES—C-183
- Non-Addressable Set-Top Converters (0330-0500), CABLE EQUIPMENT & SUPPLIES—C-140
- Non-Duplication Switchers (0100-1220), ANTENNAS, TOWERS & EQUIPMENT—C-124
- Nonadditive Keyers, Special Effects Equipment (0770-5660), STUDIO EQUIPMENT & SUPPLIES—C-217
- O**
- Off-Premise Set-Top Converters (0330-0520), CABLE EQUIPMENT & SUPPLIES—C-140
- One and 1/2 Track Reels, Tape Recorders & Accessories (0710-5940), STUDIO EQUIPMENT & SUPPLIES—C-193
- One-Way Drop Equipment (0330-0280), CABLE EQUIPMENT & SUPPLIES—C-139
- Open Reel Video Tape (0770-6240), STUDIO EQUIPMENT & SUPPLIES—C-219
- Open Reels, Audio Tape Equipment & Accessories (0710-1380), STUDIO EQUIPMENT & SUPPLIES—C-184
- Open-end film commercials (made for TV), Programming (0610-0420), SERVICES—C-176
- Operating/Management Systems, Cable (0350-0040), CABLE EQUIPMENT & SUPPLIES—C-142
- Operations Analysis Services (0600-1250), SERVICES—C-163
- Optical Demodulators (0770-2440), STUDIO EQUIPMENT & SUPPLIES—C-209
- Optical Fiber Cable (0370-0320), CABLE EQUIPMENT & SUPPLIES—C-145
- Optical Fiber Connectors & Fittings (0370-0180), CABLE EQUIPMENT & SUPPLIES—C-144
- Optical Multiplexers, Telecine Equipment & Accessories (0770-6400), STUDIO EQUIPMENT & SUPPLIES—C-219
- Oscillators, Tone (0710-4740), STUDIO EQUIPMENT & SUPPLIES—C-191
- Oscilloscope Tubes, CRT (0760-1520), STUDIO EQUIPMENT & SUPPLIES—C-203
- Oscilloscopes (0800-1680), TEST & MEASUREMENT EQUIPMENT & SUPPLIES—C-226
- Oscilloscopes (0800-2160), TEST & MEASUREMENT EQUIPMENT & SUPPLIES—C-227
- Output Controls, Transmitter (0220-0520), BROADCAST EQUIPMENT—C-133
- P**
- PPM Audio Level Indicators (0710-0820), STUDIO EQUIPMENT & SUPPLIES—C-182
- PTV Scramblers, RF Equipment, Two-Way Systems (0380-0100), CABLE EQUIPMENT & SUPPLIES—C-146
- PZM Microphones (0710-4000), STUDIO EQUIPMENT & SUPPLIES—C-190
- Pack/Test Instruments, Batteries & Accessories (0750-0240), STUDIO EQUIPMENT & SUPPLIES—C-199
- Packs/Eng, Batteries & Accessories (0750-0200), STUDIO EQUIPMENT & SUPPLIES—C-199
- Packs/Lighting, Batteries & Accessories (0750-0220), STUDIO EQUIPMENT & SUPPLIES—C-199
- Pan & Tilt Heads, Film Equipment (0730-0240), STUDIO EQUIPMENT & SUPPLIES—C-194
- Pan & Tilt Heads, Mounts, Carrying Systems, Camera Accessories (0770-1380), STUDIO EQUIPMENT & SUPPLIES—C-207
- Pan & Tilt Heads, Remote Systems, Film Equipment (0730-0260), STUDIO EQUIPMENT & SUPPLIES—C-194
- Pan & Tilt Heads, Stabilizing, Mounts, Carrying Systems, Camera Accessories (0770-1400), STUDIO EQUIPMENT & SUPPLIES—C-207
- Panel Meters, Digital, Measuring/Monitoring Meters (0800-1780), TEST & MEASUREMENT EQUIPMENT & SUPPLIES—C-226
- Panels, Audio Patch (0710-0740), STUDIO EQUIPMENT & SUPPLIES—C-182
- Panels, Jack (0760-0640), STUDIO EQUIPMENT & SUPPLIES—C-201
- Panels, Jack, Wired (0760-0660), STUDIO EQUIPMENT & SUPPLIES—C-201
- Parabolic Microphones (0710-3980), STUDIO EQUIPMENT & SUPPLIES—C-190
- Parallel Interface Machine Controls, Technical Automation (0770-3720), STUDIO EQUIPMENT & SUPPLIES—C-213
- Parametric Equalizers, Audio Processing Effects Equipment (0710-1040), STUDIO EQUIPMENT & SUPPLIES—C-183
- Parental Control Devices (0360-0180), CABLE EQUIPMENT & SUPPLIES—C-143
- Parts & Accessories, Tape Recorders (0710-5620), STUDIO EQUIPMENT & SUPPLIES—C-192
- Passive Reflectors (0100-1240), ANTENNAS, TOWERS & EQUIPMENT—C-124
- Patch Panel, Lighting & Power Equipment & Supplies (0740-0120), STUDIO EQUIPMENT & SUPPLIES—C-196
- Patch Panels, Audio (0710-0740), STUDIO EQUIPMENT & SUPPLIES—C-182
- Pattern Generators, Color (0770-3280), STUDIO EQUIPMENT & SUPPLIES—C-212
- Pay Cable Systems, Security Equipment (0360-0200), CABLE EQUIPMENT & SUPPLIES—C-143
- Pay Cable, Programming (0610-0440), SERVICES—C-177
- Pay Programming, Stand-Alone (0610-0540), SERVICES—C-178
- Pay TV Decoders (0310-0280), CABLE EQUIPMENT & SUPPLIES—C-136
- Pay TV Encoders (0310-0300), CABLE EQUIPMENT & SUPPLIES—C-136

# BUYERS GUIDE PRODUCT INDEX

- Pay TV Equipment (0310-0260), CABLE EQUIPMENT & SUPPLIES—C-136
- Pay TV, Pay-Per-View Systems (0310-0320), CABLE EQUIPMENT & SUPPLIES—C-136
- Pay-Per-View Systems (0310-0320), CABLE EQUIPMENT & SUPPLIES—C-136
- Peak Limiting, AM Amplifiers (0710-0200), STUDIO EQUIPMENT & SUPPLIES—C-181
- Peak Limiting, FM Amplifiers (0710-0220), STUDIO EQUIPMENT & SUPPLIES—C-181
- Peak Program, Measuring/Monitoring Meters (0800-1900), TEST & MEASUREMENT EQUIPMENT & SUPPLIES—C-226
- Pedestal Housings (0340-0060), CABLE EQUIPMENT & SUPPLIES—C-142
- Pedestal Taps, Transmission Line (0370-0500), CABLE EQUIPMENT & SUPPLIES—C-146
- Pedestals (0760-0840), STUDIO EQUIPMENT & SUPPLIES—C-202
- Pedestals, Film Equipment (0730-0280), STUDIO EQUIPMENT & SUPPLIES—C-194
- Pedestals, Mounts, Carrying Systems, Camera Accessories (0770-1420), STUDIO EQUIPMENT & SUPPLIES—C-207
- Personnel Recruiting/Search Services (0600-1320), SERVICES—C-163
- Phase Angle Meters (0800-2180), TEST & MEASUREMENT EQUIPMENT & SUPPLIES—C-227
- Phase Control Matrixing Cart Players/Recorders (0710-2160), STUDIO EQUIPMENT & SUPPLIES—C-186
- Phase Corrector Cart (0710-4800), STUDIO EQUIPMENT & SUPPLIES—C-191
- Phase Correctors, Cart (0770-4100), STUDIO EQUIPMENT & SUPPLIES—C-214
- Phase Enhancers, Stereo (0710-2940), STUDIO EQUIPMENT & SUPPLIES—C-187
- Phase Meter, Burst (0800-0360), TEST & MEASUREMENT EQUIPMENT & SUPPLIES—C-223
- Phase Meters, Burst, Video Test Equipment (0800-2600), TEST & MEASUREMENT EQUIPMENT & SUPPLIES—C-228
- Phase Meters, RF Test Equipment (0800-2380), TEST & MEASUREMENT EQUIPMENT & SUPPLIES—C-227
- Phase Monitors-Audio & RF (0710-4440), STUDIO EQUIPMENT & SUPPLIES—C-190
- Phase/Gain Meters, Diff., Video Test Equipment (0800-2620), TEST & MEASUREMENT EQUIPMENT & SUPPLIES—C-228
- Phase/Gain Sets, Differential (0800-0980), TEST & MEASUREMENT EQUIPMENT & SUPPLIES—C-225
- Phasing & Branching Systems, AM (0210-0020), BROADCAST EQUIPMENT—C-128
- Phasing Networks (0710-4660), STUDIO EQUIPMENT & SUPPLIES—C-191
- Phasing Networks, RF Power Equipment (0210-1080), BROADCAST EQUIPMENT—C-131
- Phasing/Branching Systems, Antenna Accessories (0100-0300), ANTENNAS, TOWERS & EQUIPMENT—C-120
- Phono Cartridges, Disc Playing Equipment (0710-2600), STUDIO EQUIPMENT & SUPPLIES—C-187
- Phono Cartridges, Turntables & Accessories (0710-6080), STUDIO EQUIPMENT & SUPPLIES—C-193
- Phono Preamps (0710-0340), STUDIO EQUIPMENT & SUPPLIES—C-181
- Pickup Arms, Disc Playing Equipment (0710-2620), STUDIO EQUIPMENT & SUPPLIES—C-187
- Pickup Tubes, Cameras & Accessories (0770-0960), STUDIO EQUIPMENT & SUPPLIES—C-206
- Pickup Tubes, Lenses & Accessories (0770-1110), STUDIO EQUIPMENT & SUPPLIES—C-206
- Plate Transformers (0210-1680), BROADCAST EQUIPMENT—C-132
- Platforms & Bucket Lifts (0750-0260), STUDIO EQUIPMENT & SUPPLIES—C-199
- Play Kit, Extended, Recorders, Videotape (0770-4600), STUDIO EQUIPMENT & SUPPLIES—C-215
- Playback Heads, Audio (0710-3440), STUDIO EQUIPMENT & SUPPLIES—C-188
- Players/Recorders, Cart, Multideck (0710-2140), STUDIO EQUIPMENT & SUPPLIES—C-186
- Players/Recorders, Cart, Phase Control Matrixing (0710-2180), STUDIO EQUIPMENT & SUPPLIES—C-186
- Players/Recorders, Cart, Single Deck (0710-2180), STUDIO EQUIPMENT & SUPPLIES—C-186
- Players/Recorders, Cart, Time Delay (0710-2200), STUDIO EQUIPMENT & SUPPLIES—C-186
- Players/Recorders, Cassette (0710-2220), STUDIO EQUIPMENT & SUPPLIES—C-186
- Players/Recorders, Cassette, Dual Deck (0710-2240), STUDIO EQUIPMENT & SUPPLIES—C-186
- Players/Recorders, Cassette, Duplication Machine (0710-2260), STUDIO EQUIPMENT & SUPPLIES—C-186
- Players/Recorders, Cassette, Multiple Deck (0710-2280), STUDIO EQUIPMENT & SUPPLIES—C-186
- Players/Recorders, Cassette, Single Deck (0710-2300), STUDIO EQUIPMENT & SUPPLIES—C-186
- Plugs, Connector, Lighting Accessories (0740-0220), STUDIO EQUIPMENT & SUPPLIES—C-197
- Pods, Mounts, Carrying Systems, Camera Accessories (0770-1440), STUDIO EQUIPMENT & SUPPLIES—C-207
- Pole Line Hardware (0100-1260), ANTENNAS, TOWERS & EQUIPMENT—C-124
- Poles & Crossarms (0100-1280), ANTENNAS, TOWERS & EQUIPMENT—C-124
- Portable ATR Tape Decks, Audio Tape Equipment & Accessories (0710-1580), STUDIO EQUIPMENT & SUPPLIES—C-184
- Portable Cameras (0770-0720), STUDIO EQUIPMENT & SUPPLIES—C-205
- Portable Cameras, Color (0770-0740), STUDIO EQUIPMENT & SUPPLIES—C-205
- Portable Cameras, Monochrome (0770-0780), STUDIO EQUIPMENT & SUPPLIES—C-205
- Portable Computer Systems For Remotes (0400-0160), COMPUTER SYSTEMS & ACCESSORIES—C-147
- Portable Consoles (0710-2380), STUDIO EQUIPMENT & SUPPLIES—C-186
- Portable ENG Microwave Equipment (0500-0300), MDS/MICROWAVE EQUIPMENT & SUPPLIES—C-149
- Portable Equipment, Cases (0750-0280), STUDIO EQUIPMENT & SUPPLIES—C-199
- Portable Production Consoles (0750-0420), STUDIO EQUIPMENT & SUPPLIES—C-199
- Portable Production Consoles (0770-2220), STUDIO EQUIPMENT & SUPPLIES—C-209
- Portable Production Switchers (0770-4360), STUDIO EQUIPMENT & SUPPLIES—C-215
- Portable Satellite Earth Stations (0110-0160), ANTENNAS, TOWERS & EQUIPMENT—C-126
- Portable Sound Systems (0710-5340), STUDIO EQUIPMENT & SUPPLIES—C-192
- Portable Towers (0100-1620), ANTENNAS, TOWERS & EQUIPMENT—C-125
- Portable/ENG Lights, Lighting & Power Equipment & Supplies (0740-0080), STUDIO EQUIPMENT & SUPPLIES—C-196
- Positioner/Compressors, Special Effects Equipment (0770-5520), STUDIO EQUIPMENT & SUPPLIES—C-217
- Post Production Consoles (0770-2240), STUDIO EQUIPMENT & SUPPLIES—C-209
- Post-Production Equipment (0770-4120), STUDIO EQUIPMENT & SUPPLIES—C-214
- Post-Production Equipment, Editor/Controllers (0770-4140), STUDIO EQUIPMENT & SUPPLIES—C-214
- Post-Production Equipment, Multisource Editors (0770-4160), STUDIO EQUIPMENT & SUPPLIES—C-214
- Post-Production Equipment, Proprietary Time Code Systems (0770-4180), STUDIO EQUIPMENT & SUPPLIES—C-214
- Post-Production Equipment, SMPTE Time Code Generators, Readers (0770-4200), STUDIO EQUIPMENT & SUPPLIES—C-214
- Post-Production Equipment, SMPTE Time Code Synchronizers (0770-4220), STUDIO EQUIPMENT & SUPPLIES—C-214
- Post-Production Facilities, Video (0600-2220), SERVICES—C-169
- Post-Production Switchers (0770-4380), STUDIO EQUIPMENT & SUPPLIES—C-215
- Post-Production, Audio (0800-0220), SERVICES—C-152
- Post-Production/Production (0600-1340), SERVICES—C-163
- Power & Lighting Equipment & Supplies, Hangers, Studio (0740-0040), STUDIO EQUIPMENT & SUPPLIES—C-196
- Power & Lighting Equipment & Supplies, Lights, HMI (0740-0060), STUDIO EQUIPMENT & SUPPLIES—C-196
- Power & Lighting Equipment & Supplies, Portable/ENG Lights (0740-0080), STUDIO EQUIPMENT & SUPPLIES—C-196
- Power & Lighting Equipment & Supplies, Studio Lights (0740-0100), STUDIO EQUIPMENT & SUPPLIES—C-196
- Power & Lighting Equipment & Supplies, Patch Panel (0740-0120), STUDIO EQUIPMENT & SUPPLIES—C-196
- Power & VSWR Meters (0800-2780), TEST & MEASUREMENT EQUIPMENT & SUPPLIES—C-228
- Power (Semiconductor) Rectifiers (0740-0620), STUDIO EQUIPMENT & SUPPLIES—C-198
- Power Amplifiers (0710-0240), STUDIO EQUIPMENT & SUPPLIES—C-181
- Power Amplifiers, Monitor (0710-0140), STUDIO EQUIPMENT & SUPPLIES—C-180
- Power Controllers (0760-0860), STUDIO EQUIPMENT & SUPPLIES—C-202
- Power Couplers (0330-0420), CABLE EQUIPMENT & SUPPLIES—C-140
- Power Dividers (AC), Power Supplies (0760-0900), STUDIO EQUIPMENT & SUPPLIES—C-202
- Power Dividers, RF Power Equipment (0210-1100), BROADCAST EQUIPMENT—C-131
- Power Generators, Electric (0760-0600), STUDIO EQUIPMENT & SUPPLIES—C-201
- Power Generators, Power Supplies (0760-1060), STUDIO EQUIPMENT & SUPPLIES—C-202
- Power Measuring/Monitoring Meters (0800-1920), TEST & MEASUREMENT EQUIPMENT & SUPPLIES—C-226
- Power Meters (0500-0490), MDS/MICROWAVE EQUIPMENT & SUPPLIES—C-150
- Power Meters, Wattmeters, RF Test Equipment (0800-2400), TEST & MEASUREMENT EQUIPMENT & SUPPLIES—C-227
- Power Monitors-Audio & RF (0710-4460), STUDIO EQUIPMENT & SUPPLIES—C-190
- Power Supplies (0330-0440), CABLE EQUIPMENT & SUPPLIES—C-140
- Power Supplies (0710-0260), STUDIO EQUIPMENT & SUPPLIES—C-181
- Power Supplies (0760-0880), STUDIO EQUIPMENT & SUPPLIES—C-202
- Power Supplies, AC Power Dividers (0760-0900), STUDIO EQUIPMENT & SUPPLIES—C-202
- Power Supplies, Batteries (0760-0920), STUDIO EQUIPMENT & SUPPLIES—C-202
- Power Supplies, Battery Chargers (0760-1000), STUDIO EQUIPMENT & SUPPLIES—C-202
- Power Supplies, Converters (0760-1020), STUDIO EQUIPMENT & SUPPLIES—C-202



- Power Supplies, Headend (0350-0160), CABLE EQUIPMENT & SUPPLIES—C-142
- Power Supplies, Headend Standby (0100-1360), ANTENNAS, TOWERS & EQUIPMENT—C-124
- Power Supplies, Inverters (0760-1040), STUDIO EQUIPMENT & SUPPLIES—C-202
- Power Supplies, Lead-Acid Batteries (0760-0940), STUDIO EQUIPMENT & SUPPLIES—C-202
- Power Supplies, Nicad Batteries (0760-0960), STUDIO EQUIPMENT & SUPPLIES—C-202
- Power Supplies, Power Generators (0760-1060), STUDIO EQUIPMENT & SUPPLIES—C-202
- Power Supplies, Silver-Zinc Batteries (0760-0980), STUDIO EQUIPMENT & SUPPLIES—C-202
- Power Supplies, Standby (0330-0560), CABLE EQUIPMENT & SUPPLIES—C-141
- Power Supplies/Cases (0770-4240), STUDIO EQUIPMENT & SUPPLIES—C-214
- Power Tubes, RF Power Equipment (0210-1120), BROADCAST EQUIPMENT—C-131
- Pre-Assembled Equipment Housings (0340-0080), CABLE EQUIPMENT & SUPPLIES—C-142
- Pre-Wire Boxes, Apartment Installation Equipment (0320-0100), CABLE EQUIPMENT & SUPPLIES—C-136
- Pre-Wiring Construction, Apartment (0600-0420), SERVICES—C-153
- Preamp Modules For Consoles (0710-0320), STUDIO EQUIPMENT & SUPPLIES—C-181
- Preamplifiers (0770-0140), STUDIO EQUIPMENT & SUPPLIES—C-203
- Preamplifiers, Broadband (0100-0960), ANTENNAS, TOWERS & EQUIPMENT—C-122
- Preamplifiers, Microwave (0500-0320), MDS/MICROWAVE EQUIPMENT & SUPPLIES—C-150
- Preamplifiers, Satellite Earth Station (0110-0180), ANTENNAS, TOWERS & EQUIPMENT—C-126
- Preamplifiers, Single Channel (0100-1320), ANTENNAS, TOWERS & EQUIPMENT—C-124
- Preamplifiers-Video (see Amplifiers 0770-0080)
- Preamps (0710-0280), STUDIO EQUIPMENT & SUPPLIES—C-181
- Preamps, Microphone (0710-0300), STUDIO EQUIPMENT & SUPPLIES—C-181
- Preamps, Phono (0710-0340), STUDIO EQUIPMENT & SUPPLIES—C-181
- Preamps, Stereo (0710-0360), STUDIO EQUIPMENT & SUPPLIES—C-181
- Preamps, Turntable (0710-0380), STUDIO EQUIPMENT & SUPPLIES—C-181
- Pre'ab Scenery (0760-1260), STUDIO EQUIPMENT & SUPPLIES—C-202
- Prefabricated Equipment Buildings, Equipment (0350-0080), CABLE EQUIPMENT & SUPPLIES—C-142
- Presence Detectors, Video (0800-0960), TEST & MEASUREMENT EQUIPMENT & SUPPLIES—C-225
- Pressurization Equipment, Transmission Line (0370-0340), CABLE EQUIPMENT & SUPPLIES—C-145
- Pressurized Cable Transmission Lines (0310-0220), CABLE EQUIPMENT & SUPPLIES—C-136
- Printer (Studio), Video (0770-7260), STUDIO EQUIPMENT & SUPPLIES—C-221
- Pro Beta VCRs, VTRs & VCRs (0770-6960), STUDIO EQUIPMENT & SUPPLIES—C-220
- Pro VHS VCRs, VTRs & VCRs (0770-6940), STUDIO EQUIPMENT & SUPPLIES—C-220
- Proc Amplifiers (0770-0160), STUDIO EQUIPMENT & SUPPLIES—C-204
- Processing Amplifiers (0710-0400), STUDIO EQUIPMENT & SUPPLIES—C-181
- Processing Equipment, FM (0100-1080), ANTENNAS, TOWERS & EQUIPMENT—C-123
- Processing Equipment, Audio (0710-0760), STUDIO EQUIPMENT & SUPPLIES—C-183
- Processing Equipment, Digital (0770-2480), STUDIO EQUIPMENT & SUPPLIES—C-209
- Processing Equipment, Digital, Color Correctors (0770-2500), STUDIO EQUIPMENT & SUPPLIES—C-209
- Processing Equipment, Digital, Field Synchronizers (0770-2520), STUDIO EQUIPMENT & SUPPLIES—C-209
- Processing Equipment, Digital, Frame Synchronizers (0770-2540), STUDIO EQUIPMENT & SUPPLIES—C-209
- Processing Equipment, Digital, Framestores (0770-2560), STUDIO EQUIPMENT & SUPPLIES—C-209
- Processing Equipment, Digital, Image Enhancers (0770-2580), STUDIO EQUIPMENT & SUPPLIES—C-209
- Processing Equipment, Digital, Image Processors (0770-2600), STUDIO EQUIPMENT & SUPPLIES—C-210
- Processing Equipment, Digital, Noise Reducers (0770-2620), STUDIO EQUIPMENT & SUPPLIES—C-210
- Processing Equipment, Digital, Standards Converters (0770-2640), STUDIO EQUIPMENT & SUPPLIES—C-210
- Processing Equipment, Digital, TBC/Framestores (0770-2660), STUDIO EQUIPMENT & SUPPLIES—C-210
- Processing Equipment, Digital TBCs (0770-2680), STUDIO EQUIPMENT & SUPPLIES—C-210
- Processing Equipment, Digital, Dual Channel TBCs (0770-2700), STUDIO EQUIPMENT & SUPPLIES—C-210
- Processing Equipment, Digital, Video Multi-processors (0770-2720), STUDIO EQUIPMENT & SUPPLIES—C-210
- Processing Equipment, Signal (0770-5260), STUDIO EQUIPMENT & SUPPLIES—C-216
- Processing Equipment, Video Signal (0770-7280), STUDIO EQUIPMENT & SUPPLIES—C-221
- Processor, Film (0600-0812), SERVICES—C-159
- Processors & Switchers (0100-1300), ANTENNAS, TOWERS & EQUIPMENT—C-124
- Processors, Audio (0710-4820), STUDIO EQUIPMENT & SUPPLIES—C-191
- Processors, FM, FM Sub-Carrier Converters, Transmitters & Accessories (0220-0160), BROADCAST EQUIPMENT—C-133
- Producer, Film (0600-0813), SERVICES—C-159
- Production Consoles, Portable (0750-0420), STUDIO EQUIPMENT & SUPPLIES—C-199
- Production Consoles, Portable (0770-2220), STUDIO EQUIPMENT & SUPPLIES—C-209
- Production Consoles, Post (0770-2240), STUDIO EQUIPMENT & SUPPLIES—C-209
- Production Consoles, Studio (0770-2280), STUDIO EQUIPMENT & SUPPLIES—C-209
- Production Consoles, Studio, With Digital Effects (0770-2300), STUDIO EQUIPMENT & SUPPLIES—C-209
- Production Editing Systems, ENG/Field (0770-2860), STUDIO EQUIPMENT & SUPPLIES—C-210
- Production Editing Systems, Studio (0770-2880), STUDIO EQUIPMENT & SUPPLIES—C-210
- Production Equipment, Post (0770-4120), STUDIO EQUIPMENT & SUPPLIES—C-214
- Production Equipment, Post, Editor/Controllers (0770-4140), STUDIO EQUIPMENT & SUPPLIES—C-214
- Production Equipment, Post, Multisource Editors (0770-4160), STUDIO EQUIPMENT & SUPPLIES—C-214
- Production Equipment, Post, Proprietary Time Code Systems (0770-4180), STUDIO EQUIPMENT & SUPPLIES—C-214
- Production Equipment, Post, SMPTE Time Code Generators, Readers (0770-4200), STUDIO EQUIPMENT & SUPPLIES—C-214
- Production Equipment, Post, SMPTE Time Code Synchronizers (0770-4220), STUDIO EQUIPMENT & SUPPLIES—C-214
- Production Switchers (0770-4260), STUDIO EQUIPMENT & SUPPLIES—C-214
- Production Switchers, Special EFX (0770-4280), STUDIO EQUIPMENT & SUPPLIES—C-214
- Production Switchers, Microprocessor-Controlled, Automated (0770-4300), STUDIO EQUIPMENT & SUPPLIES—C-215
- Production Switchers, Compact Studio/Mobile (0770-4320), STUDIO EQUIPMENT & SUPPLIES—C-215
- Production Switchers, Large Studio (0770-4340), STUDIO EQUIPMENT & SUPPLIES—C-215
- Production Switchers, Portable (0770-4360), STUDIO EQUIPMENT & SUPPLIES—C-215
- Production Switchers, Post (0770-4380), STUDIO EQUIPMENT & SUPPLIES—C-215
- Production Trucks (0750-0440), STUDIO EQUIPMENT & SUPPLIES—C-199
- Production, Editing Console Transportation Cases (0760-1420), STUDIO EQUIPMENT & SUPPLIES—C-202
- Production/Post-Production(0600-1340),SERVICES—C-163
- Program Automation Systems, Program Equipment (Business Automation) (0710-4900), STUDIO EQUIPMENT & SUPPLIES—C-191
- Program Controls, Automation Controls & Systems (0710-1700), STUDIO EQUIPMENT & SUPPLIES—C-185
- Program Controls, Automation Controls & Systems (0770-0380), STUDIO EQUIPMENT & SUPPLIES—C-204
- Program Equipment (Business Automation) (0710-4840), STUDIO EQUIPMENT & SUPPLIES—C-191
- Program Equipment (Business Automation), Computer, Controllers (0710-4880), STUDIO EQUIPMENT & SUPPLIES—C-191
- Program Equipment (Business Automation), Program Automation Systems (0710-4900), STUDIO EQUIPMENT & SUPPLIES—C-191
- Program Equipment (Business Automation) Sequencers (0710-4940), STUDIO EQUIPMENT & SUPPLIES—C-191
- Program Equipment (Business Automation), Relay Sequencers (0710-4960), STUDIO EQUIPMENT & SUPPLIES—C-191
- Program Equipment (Business Automation), Time Insertion Sequencers (0710-4980), STUDIO EQUIPMENT & SUPPLIES—C-191
- Program Guides (0610-0060), SERVICES—C-170
- Program Monitors-Audio & RF (0710-4480), STUDIO EQUIPMENT & SUPPLIES—C-190
- Program Subcarriers, RF Power Equipment (0210-1140), BROADCAST EQUIPMENT—C-131
- Program Timers (0770-6520), STUDIO EQUIPMENT & SUPPLIES—C-219
- Programming (0610-0080), SERVICES—C-170
- Programming Equipment, Automatic (0760-0120), STUDIO EQUIPMENT & SUPPLIES—C-200
- Programming Equipment, Automatic, News (0760-0140), STUDIO EQUIPMENT & SUPPLIES—C-200
- Programming Equipment, Automatic Weather (0760-0160), STUDIO EQUIPMENT & SUPPLIES—C-200
- Programming, Adult (0610-0100), SERVICES—C-171
- Programming, Audio (0610-0120), SERVICES—C-171

# BUYERS GUIDE PRODUCT INDEX

- Programming, Balops & Slides (Telops) (0610-0520), SERVICES—C-177
- Programming, Children's (0610-0140), SERVICES—C-172
- Programming, Educational (0610-0200), SERVICES—C-173
- Programming, Film Programs on Order (0610-0220), SERVICES—C-174
- Programming, Film/Tape Spots (0610-0240), SERVICES—C-174
- Programming, Foreign Language Films (0610-0260), SERVICES—C-174
- Programming, Industrial & Educational Films (lease or loan) (0610-0280), SERVICES—C-175
- Programming, Kinescope (0610-0300), SERVICES—C-175
- Programming, Minority (0610-0320), SERVICES—C-175
- Programming, Motion Picture Features (0610-0340), SERVICES—C-175
- Programming, Motion picture shorts (0610-0360), SERVICES—C-176
- Programming, Music (0610-0380), SERVICES—C-176
- Programming, Newsreels (0610-0400), SERVICES—C-176
- Programming, Open-end film commercials (made for TV) (0610-0420), SERVICES—C-176
- Programming, Pay Cable (0610-0440), SERVICES—C-177
- Programming, Pay, Stand-Alone (0610-0540), SERVICES—C-178
- Programming, Radio Syndicated (0610-0460), SERVICES—C-177
- Programming, Recording, Audio (0610-0620), SERVICES—C-178
- Programming, Religious (0610-0480), SERVICES—C-177
- Programming, Slide Film Commercials (0610-0500), SERVICES—C-177
- Programming, Slides & Balops (Telops) (0610-0520), SERVICES—C-177
- Programming, Stand-Alone Pay (0610-0540), SERVICES—C-178
- Programming, TV Film/Tape Series (0610-0560), SERVICES—C-178
- Programming, Theatrical Shorts (0610-0580), SERVICES—C-178
- Programming, Film/Tape Series, TV (0610-0560), SERVICES—C-178
- Projection Lenses, Camera Lenses & Accessories (0770-1100), STUDIO EQUIPMENT & SUPPLIES—C-206
- Projection Room (0600-1550), SERVICES—C-164
- Projection Screens, Front (0760-1300), STUDIO EQUIPMENT & SUPPLIES—C-202
- Projection Screens, Rear STUDIO EQUIPMENT & SUPPLIES—C-202
- Projection TV-Forward Throw (0770-4400), STUDIO EQUIPMENT & SUPPLIES—C-215
- Projection TV-Rear Screen (0760-1080), STUDIO EQUIPMENT & SUPPLIES—C-202
- Projections, Financial (0600-0865), SERVICES—C-160
- Projector/Film Chain Controls, Automation Controls & Systems (0730-0040), STUDIO EQUIPMENT & SUPPLIES—C-194
- Projectors & Multiplexers, Film Chains (0730-0580), STUDIO EQUIPMENT & SUPPLIES—C-195
- Projectors & Multiplexers, Film Chains, Light Control (0730-0600), STUDIO EQUIPMENT & SUPPLIES—C-195
- Projectors (0730-0920), STUDIO EQUIPMENT & SUPPLIES—C-196
- Projectors, Film Chain (0730-0940), STUDIO EQUIPMENT & SUPPLIES—C-196
- Projectors, Large Screen TV (0730-0960), STUDIO EQUIPMENT & SUPPLIES—C-196
- Projectors, Motion Picture (0730-0800), STUDIO EQUIPMENT & SUPPLIES—C-195
- Projectors, Motion Picture, 8mm (0730-0820), STUDIO EQUIPMENT & SUPPLIES—C-195
- Projectors, Motion Picture, 16mm (0730-0840), STUDIO EQUIPMENT & SUPPLIES—C-195
- Projectors, Motion Picture, 35mm (0730-0860), STUDIO EQUIPMENT & SUPPLIES—C-195
- Projectors, Motion Picture, Forward Throw (0730-0880), STUDIO EQUIPMENT & SUPPLIES—C-195
- Projectors, Motion Picture, Rear Screen (0730-0900), STUDIO EQUIPMENT & SUPPLIES—C-195
- Projectors, Slide (0730-0980), STUDIO EQUIPMENT & SUPPLIES—C-196
- Projectors, Slide, 35mm, Telecine Equipment & Accessories (0770-6320), STUDIO EQUIPMENT & SUPPLIES—C-219
- Projectors, Telecine, 16/35mm (0770-6300), STUDIO EQUIPMENT & SUPPLIES—C-219
- Promotion Services (0600-1560), SERVICES—C-164
- Promotion Services, Subscriber (0600-1940), SERVICES—C-166
- Prompters (0710-5000), STUDIO EQUIPMENT & SUPPLIES—C-191
- Properties For Lease Services (0600-1570), SERVICES—C-164
- Proprietary Time Code Systems, Post-Production Equipment (0770-4180), STUDIO EQUIPMENT & SUPPLIES—C-214
- Props, Materials Set Design Services (0600-1780), SERVICES—C-165
- Protection Systems, Lightning (0100-1140), ANTENNAS, TOWERS & EQUIPMENT—C-123
- Public Relations Services (0600-1575), SERVICES—C-164
- Publications (0610-0600), SERVICES—C-178
- Pulse Amplifiers (0770-0200), STUDIO EQUIPMENT & SUPPLIES—C-204
- Pulse Cross Monitors (0770-4020), STUDIO EQUIPMENT & SUPPLIES—C-214
- Pulse Distribution Amplifiers (0210-0120), BROADCAST EQUIPMENT—C-128
- Pulse Generators (0800-1260), TEST & MEASUREMENT EQUIPMENT & SUPPLIES—C-225
- Pulse Generators, Cross (0800-1160), TEST & MEASUREMENT EQUIPMENT & SUPPLIES—C-225
- Q**
- Quad VTRs & VCRs (0770-6980), STUDIO EQUIPMENT & SUPPLIES—C-220
- Quad Videotape Recorders (0770-5060), STUDIO EQUIPMENT & SUPPLIES—C-216
- Quartz Crystals (0210-0820), BROADCAST EQUIPMENT—C-130
- Quartz Fixtures, Lighting Accessories (0740-0500), STUDIO EQUIPMENT & SUPPLIES—C-196
- R**
- RF & Audio Monitors (0710-4280), STUDIO EQUIPMENT & SUPPLIES—C-190
- RF & Audio Monitors, AM System (0710-4300), STUDIO EQUIPMENT & SUPPLIES—C-190
- RF & Audio Monitors, Antenna (0710-4320), STUDIO EQUIPMENT & SUPPLIES—C-190
- RF & Audio Monitors, Base Current/Ant Sampling (0710-4340), STUDIO EQUIPMENT & SUPPLIES—C-190
- RF & Audio Monitors, Directional (0710-4360), STUDIO EQUIPMENT & SUPPLIES—C-190
- RF & Audio Monitors, FM (0710-4400), STUDIO EQUIPMENT & SUPPLIES—C-190
- RF & Audio Monitors, Frequency (0710-4380), STUDIO EQUIPMENT & SUPPLIES—C-190
- RF & Audio Monitors, Modulation (0710-4420), STUDIO EQUIPMENT & SUPPLIES—C-190
- RF & Audio Monitors, Phase (0710-4440), STUDIO EQUIPMENT & SUPPLIES—C-190
- RF & Audio Monitors, Power (0710-4460), STUDIO EQUIPMENT & SUPPLIES—C-190
- RF & Audio Monitors, Program (0710-4480), STUDIO EQUIPMENT & SUPPLIES—C-190
- RF & Audio Monitors, RF Level (0710-4500), STUDIO EQUIPMENT & SUPPLIES—C-190
- RF & Audio Monitors, SCA (0710-4520), STUDIO EQUIPMENT & SUPPLIES—C-191
- RF & Audio Monitors, TV Aural (0710-4540), STUDIO EQUIPMENT & SUPPLIES—C-191
- RF Coils (0210-0360), BROADCAST EQUIPMENT—C-129
- RF Detectors (0800-0940), TEST & MEASUREMENT EQUIPMENT & SUPPLIES—C-225
- RF Equipment-PTV Scramblers, Two-Way Systems (0380-0100), CABLE EQUIPMENT & SUPPLIES—C-146
- RF Gaskets (0210-0720), BROADCAST EQUIPMENT—C-130
- RF Generators (0770-3340), STUDIO EQUIPMENT & SUPPLIES—C-212
- RF Intercom Systems (0710-3560), STUDIO EQUIPMENT & SUPPLIES—C-189
- RF Leakage Detection Equipment, Cable Test Equipment (0800-0560), TEST & MEASUREMENT EQUIPMENT & SUPPLIES—C-224
- RF Level Monitors-Audio & RF (0710-4500), STUDIO EQUIPMENT & SUPPLIES—C-190
- RF Matching Networks (0710-4680), STUDIO EQUIPMENT & SUPPLIES—C-191
- RF Meter, Measuring/Monitoring Meters (0800-1940), TEST & MEASUREMENT EQUIPMENT & SUPPLIES—C-226
- RF Microphones (0710-4040), STUDIO EQUIPMENT & SUPPLIES—C-190
- RF Power Amplifiers (0210-0900), BROADCAST EQUIPMENT—C-130
- RF Power Attenuators (0210-0920), BROADCAST EQUIPMENT—C-130
- RF Power Converters (0210-0960), BROADCAST EQUIPMENT—C-130
- RF Power Diplexers (0210-0980), BROADCAST EQUIPMENT—C-130
- RF Power Dividers (0210-1100), BROADCAST EQUIPMENT—C-131
- RF Power Equipment (0210-0840), BROADCAST EQUIPMENT—C-130
- RF Power Equipment Filters (0210-1000), BROADCAST EQUIPMENT—C-130
- RF Power Equipment Loads (0210-1040), BROADCAST EQUIPMENT—C-131
- RF Power Equipment, FM exciters (0210-1020), BROADCAST EQUIPMENT—C-130
- RF Power Modulators (0210-1060), BROADCAST EQUIPMENT—C-131
- RF Power Phasing Networks (0210-1080), BROADCAST EQUIPMENT—C-131
- RF Power Stereo Generators (0210-1160), BROADCAST EQUIPMENT—C-131
- RF Power Tubes (0210-1120), BROADCAST EQUIPMENT—C-131
- RF Program Subcarriers (0210-1140), BROADCAST EQUIPMENT—C-131
- RF Sampling Transformers (0210-1680), BROADCAST EQUIPMENT—C-132
- RF Signal Generators (0800-1280), TEST & MEASUREMENT EQUIPMENT & SUPPLIES—C-225
- RF Switches (0210-1180), BROADCAST EQUIPMENT—C-131
- RF Test Equipment (0800-2200), TEST & MEASUREMENT EQUIPMENT & SUPPLIES—C-227
- RF Test Equipment, AM Field Intensity Meters (0800-2220), TEST & MEASUREMENT EQUIPMENT & SUPPLIES—C-227
- RF Test Equipment, Antenna Monitors (0800-2240), TEST & MEASUREMENT EQUIPMENT & SUPPLIES—C-227
- RF Test Equipment, Calorimeters (0800-2260), TEST & MEASUREMENT EQUIPMENT & SUPPLIES—C-227

- RF Test Equipment, Demodulators (0800-2280), TEST & MEASUREMENT EQUIPMENT & SUPPLIES—C-227
- RF Test Equipment, FM Field Intensity Meters (0800-2320), TEST & MEASUREMENT EQUIPMENT & SUPPLIES—C-227
- RF Test Equipment, Frequency Monitors, Controllers (0800-2300), TEST & MEASUREMENT EQUIPMENT & SUPPLIES—C-227
- RF Test Equipment, Impedance Bridges (0800-2340), TEST & MEASUREMENT EQUIPMENT & SUPPLIES—C-227
- RF Test Equipment, Modulation Monitors (0800-2360), TEST & MEASUREMENT EQUIPMENT & SUPPLIES—C-227
- RF Test Equipment, Phase Meters (0800-2380), TEST & MEASUREMENT EQUIPMENT & SUPPLIES—C-227
- RF Test Equipment, Power Meters, Wattmeters (0800-2400), TEST & MEASUREMENT EQUIPMENT & SUPPLIES—C-227
- RF Test Equipment, TV Field Intensity Meters (0800-2440), TEST & MEASUREMENT EQUIPMENT & SUPPLIES—C-227
- RF Test Equipment, Test Signal Generators (0800-2420), TEST & MEASUREMENT EQUIPMENT & SUPPLIES—C-227
- RF-Peak Limiting Amplifiers (0210-0140), BROADCAST EQUIPMENT—C-128
- RF-Power Amplifiers (0210-0160), BROADCAST EQUIPMENT—C-128
- RF/IF Sensing Coaxial Relays (0370-0080), CABLE EQUIPMENT & SUPPLIES—C-144
- RF/IF Sensing Coaxial Relays, Two-Way Systems (0380-0040), CABLE EQUIPMENT & SUPPLIES—C-146
- RGB Chromakeyers, Special Effects Equipment (0770-5600), STUDIO EQUIPMENT & SUPPLIES—C-217
- RGB Monitors (0770-7200), STUDIO EQUIPMENT & SUPPLIES—C-221
- Rack Configuration Transportation Cases (0760-1460), STUDIO EQUIPMENT & SUPPLIES—C-202
- Rack Monitors, B & W (0770-3920), STUDIO EQUIPMENT & SUPPLIES—C-213
- Rack Monitors, Color (0770-3980), STUDIO EQUIPMENT & SUPPLIES—C-214
- Racks & Frames (0760-0500), STUDIO EQUIPMENT & SUPPLIES—C-201
- Radar Recorders, Remote, Weather Equipment (0770-7840), STUDIO EQUIPMENT & SUPPLIES—C-222
- Radar Systems, Weather (0770-7940), STUDIO EQUIPMENT & SUPPLIES—C-222
- Radar Test Sets, Digital, Cable Test Equipment (0800-0460), TEST & MEASUREMENT EQUIPMENT & SUPPLIES—C-224
- Radio Brokerage (0600-0292), SERVICES—C-153
- Radio Communications Equipment (0750-0460), STUDIO EQUIPMENT & SUPPLIES—C-199
- Radio Communications Equipment, Receivers (0750-0480), STUDIO EQUIPMENT & SUPPLIES—C-199
- Radio Communications Equipment, Transmitters (0750-0500), STUDIO EQUIPMENT & SUPPLIES—C-199
- Radio Consulting (0600-0589), SERVICES—C-155
- Radio Frequency (RF) Attenuators (0800-0160), TEST & MEASUREMENT EQUIPMENT & SUPPLIES—C-223
- Radio Monitors (Automatic), Logging, Monitoring Test Equipment (0800-1600), TEST & MEASUREMENT EQUIPMENT & SUPPLIES—C-226
- Radio Syndicated Programming (0610-0460), SERVICES—C-177
- Radiofacsimile Chart Recorders, Marine, Weather Equipment (0770-7760), STUDIO EQUIPMENT & SUPPLIES—C-222
- Radomes, Antenna Accessories (0100-0320), ANTENNAS, TOWERS & EQUIPMENT—C-120
- Radomes, Microwave (0560-0340), MDS/MICROWAVE EQUIPMENT & SUPPLIES—C-150
- Radomes, Microwave, Heated (0500-0360), MDS/MICROWAVE EQUIPMENT & SUPPLIES—C-150
- Radomes, Microwave, Unheated (0500-0380), MDS/MICROWAVE EQUIPMENT & SUPPLIES—C-150
- Random Access Cart Machines (0710-1820), STUDIO EQUIPMENT & SUPPLIES—C-185
- Random Access Cart Machines (0770-1560), STUDIO EQUIPMENT & SUPPLIES—C-207
- Random Select Cart Systems, Automation Controls & Systems (0710-1720), STUDIO EQUIPMENT & SUPPLIES—C-185
- Random Select Cart Systems, Automation Controls & Systems (0770-0340), STUDIO EQUIPMENT & SUPPLIES—C-204
- Rate Research Services (0600-1600), SERVICES—C-164
- Reader For Time Code In Vertical Interval (0770-4420), STUDIO EQUIPMENT & SUPPLIES—C-215
- Reader/Inserter VIT (0800-1440), TEST & MEASUREMENT EQUIPMENT & SUPPLIES—C-226
- Readers, Generators, Time Code, SMPTE, Post-Production Equipment (0770-4200), STUDIO EQUIPMENT & SUPPLIES—C-214
- Real Time Analyzers, Audio Test Equipment (0800-0260), TEST & MEASUREMENT EQUIPMENT & SUPPLIES—C-223
- Rear Projection Screens (0760-1320), STUDIO EQUIPMENT & SUPPLIES—C-202
- Rear Screen Motion Picture Projectors (0730-0900), STUDIO EQUIPMENT & SUPPLIES—C-195
- Rear Screen TV, Projection (0760-1080), STUDIO EQUIPMENT & SUPPLIES—C-202
- Rebuilt Heads, Audio (0710-3460), STUDIO EQUIPMENT & SUPPLIES—C-188
- Rebuilt Heads, Recorders, Videotape (0770-4780), STUDIO EQUIPMENT & SUPPLIES—C-216
- Rebuilt Heads, VTRs & VCRs (0770-6820), STUDIO EQUIPMENT & SUPPLIES—C-220
- Receive Only Earth Terminals (0210-0600), BROADCAST EQUIPMENT—C-129
- Receive-Only Satellite Earth Stations (0110-0220), ANTENNAS, TOWERS & EQUIPMENT—C-126
- Receive/Transmit Earth Terminals (0210-0620), BROADCAST EQUIPMENT—C-129
- Receiver Tubes (0760-1540), STUDIO EQUIPMENT & SUPPLIES—C-203
- Receiver, TV Aural (0770-4440), STUDIO EQUIPMENT & SUPPLIES—C-215
- Receiver/Generators (0210-1280), BROADCAST EQUIPMENT—C-131
- Receiver/Monitors (0770-4040), STUDIO EQUIPMENT & SUPPLIES—C-214
- Receivers (0210-1220), BROADCAST EQUIPMENT—C-131
- Receivers, /Generators (0210-1280), BROADCAST EQUIPMENT—C-131
- Receivers, EBS (0210-1240), BROADCAST EQUIPMENT—C-131
- Receivers, Edit Code (0760-0360), STUDIO EQUIPMENT & SUPPLIES—C-201
- Receivers, FM (0210-1260), BROADCAST EQUIPMENT—C-131
- Receivers, Microwave (0500-0400), MDS/MICROWAVE EQUIPMENT & SUPPLIES—C-150
- Receivers, Microwave, Central (0500-0200), MDS/MICROWAVE EQUIPMENT & SUPPLIES—C-149
- Receivers, Radio Communications Equipment (0750-0480), STUDIO EQUIPMENT & SUPPLIES—C-199
- Receivers, SCA (0210-1300), BROADCAST EQUIPMENT—C-131
- Receivers, STL (0210-1320), BROADCAST EQUIPMENT—C-131
- Receivers, Satellite Earth Station (0110-0200), ANTENNAS, TOWERS & EQUIPMENT—C-126
- Receivers, Slow Scan (0210-1560), BROADCAST EQUIPMENT—C-132
- Receivers, TSL (0210-1360), BROADCAST EQUIPMENT—C-132
- Receivers, Time (WWW) (0210-1340), BROADCAST EQUIPMENT—C-131
- Receivers, Weather (0770-7960), STUDIO EQUIPMENT & SUPPLIES—C-222
- Receivers, Weather VHF (0210-1380), BROADCAST EQUIPMENT—C-132
- Receiving Antennas (0100-0520), ANTENNAS, TOWERS & EQUIPMENT—C-120
- Receiving Antennas, FM (0100-0580), ANTENNAS, TOWERS & EQUIPMENT—C-120
- Reconditioned Machines, Videotape Recorders (0770-5080), STUDIO EQUIPMENT & SUPPLIES—C-216
- Record Cleaning, Care, Disc Playing Equipment (0710-2640), STUDIO EQUIPMENT & SUPPLIES—C-187
- Record Heads, Audio (0710-3480), STUDIO EQUIPMENT & SUPPLIES—C-189
- Record Only Cart Machines (0710-1840), STUDIO EQUIPMENT & SUPPLIES—C-185
- Record Only Cart Machines (0770-1580), STUDIO EQUIPMENT & SUPPLIES—C-208
- Record Studio Loudspeakers (0760-0600), STUDIO EQUIPMENT & SUPPLIES—C-202
- Recorder Cabinets, Tape (0710-5640), STUDIO EQUIPMENT & SUPPLIES—C-192
- Recorder Care Kits, Tape (0710-5680), STUDIO EQUIPMENT & SUPPLIES—C-192
- Recorder Parts, Tape, Drive Motor Power Supplies (0710-5700), STUDIO EQUIPMENT & SUPPLIES—C-192
- Recorder Reels, 1 & 2 Track Tape (0710-5940), STUDIO EQUIPMENT & SUPPLIES—C-193
- Recorder, Tape, Capstan Assemblies (0710-5680), STUDIO EQUIPMENT & SUPPLIES—C-192
- Recorder/Camera Combination (0770-0500), STUDIO EQUIPMENT & SUPPLIES—C-205
- Recorder/Camera Combos, VTRs & VCRs (0770-7000), STUDIO EQUIPMENT & SUPPLIES—C-220
- Recorder/Cameras (see Cameras & Recorders 0770-0500)
- Recorders, Audio, Digital (0710-2540), STUDIO EQUIPMENT & SUPPLIES—C-187
- Recorders, Chart, Logging, Monitoring Test Equipment (0800-1560), TEST & MEASUREMENT EQUIPMENT & SUPPLIES—C-226
- Recorders, Slow Motion (0770-5340), STUDIO EQUIPMENT & SUPPLIES—C-216
- Recorders, Slow Motion, Disc Action (0770-5360), STUDIO EQUIPMENT & SUPPLIES—C-216
- Recorders, Slow Motion, Slo-Mo Controller (0770-5380), STUDIO EQUIPMENT & SUPPLIES—C-216
- Recorders, Slow Motion Video Animation Controllers (0770-5420), STUDIO EQUIPMENT & SUPPLIES—C-216
- Recorders, Tape & Accessories (0710-5500), STUDIO EQUIPMENT & SUPPLIES—C-192
- Recorders, Tape, Cartridge (0710-5520), STUDIO EQUIPMENT & SUPPLIES—C-192
- Recorders, Tape, Cassette (0710-5540), STUDIO EQUIPMENT & SUPPLIES—C-192
- Recorders, Tape, Digital (0710-5560), STUDIO EQUIPMENT & SUPPLIES—C-192
- Recorders, Tape, Electronics (0710-5720), STUDIO EQUIPMENT & SUPPLIES—C-192
- Recorders, Tape, Film Recorders (0710-5580), STUDIO EQUIPMENT & SUPPLIES—C-192
- Recorders, Tape, Heads (0710-5740), STUDIO EQUIPMENT & SUPPLIES—C-192
- Recorders, Tape, Logging (0710-5600), STUDIO EQUIPMENT & SUPPLIES—C-192

## BUYERS GUIDE PRODUCT INDEX

- Recorders, Tape, Motors (0710-5760), STUDIO EQUIPMENT & SUPPLIES—C-192
- Recorders, Tape, Parts & Accessories (0710-5820), STUDIO EQUIPMENT & SUPPLIES—C-192
- Recorders, Tape, Reels (0710-5880), STUDIO EQUIPMENT & SUPPLIES—C-192
- Recorders, Tape, Reels, 4-Track (0710-5900), STUDIO EQUIPMENT & SUPPLIES—C-193
- Recorders, Tape, Reels, Multi-Track (0710-5920), STUDIO EQUIPMENT & SUPPLIES—C-193
- Recorders, Tape, Synchronizers (0710-5820), STUDIO EQUIPMENT & SUPPLIES—C-192
- Recorders, Tape, Tension Controls (0710-5840), STUDIO EQUIPMENT & SUPPLIES—C-192
- Recorders, Videotape (0770-4460), STUDIO EQUIPMENT & SUPPLIES—C-215
- Recorders, Videotape, 1/4 Inch (0770-4480), STUDIO EQUIPMENT & SUPPLIES—C-215
- Recorders, Videotape, 1/2 Inch (0770-4500), STUDIO EQUIPMENT & SUPPLIES—C-215
- Recorders, Videotape, 3/4 Inch (0770-4520), STUDIO EQUIPMENT & SUPPLIES—C-215
- Recorders, Videotape, 1 Inch (0770-4540), STUDIO EQUIPMENT & SUPPLIES—C-215
- Recorders, Videotape, Cleaners (0770-4560), STUDIO EQUIPMENT & SUPPLIES—C-215
- Recorders, Videotape, Degaussers (0770-4580), STUDIO EQUIPMENT & SUPPLIES—C-215
- Recorders, Videotape, Extended Play Kit (0770-4600), STUDIO EQUIPMENT & SUPPLIES—C-215
- Recorders, Videotape, Logging (0770-4620), STUDIO EQUIPMENT & SUPPLIES—C-215
- Recorders, Videotape, Parts & Accessories (0770-4640), STUDIO EQUIPMENT & SUPPLIES—C-215
- Recorders, Videotape, Capstan Assemblies (0770-4660), STUDIO EQUIPMENT & SUPPLIES—C-215
- Recorders, Videotape, Care Kits (0770-4680), STUDIO EQUIPMENT & SUPPLIES—C-216
- Recorders, Videotape, Heads (0770-4740), STUDIO EQUIPMENT & SUPPLIES—C-216
- Recorders, Videotape, Heads, Alignment Equipment (0770-4760), STUDIO EQUIPMENT & SUPPLIES—C-216
- Recorders, Videotape, Heads, Rebuilt (0770-4780), STUDIO EQUIPMENT & SUPPLIES—C-216
- Recorders, Videotape, Replacement Heads (0770-4800), STUDIO EQUIPMENT & SUPPLIES—C-216
- Recorders, Videotape, Reels (0770-4840), STUDIO EQUIPMENT & SUPPLIES—C-216
- Recorders, Videotape, Rewinders (0770-4860), STUDIO EQUIPMENT & SUPPLIES—C-216
- Recorders, Videotape, Synchronizers (0770-4920), STUDIO EQUIPMENT & SUPPLIES—C-216
- Recorders, Videotape, Tension Controls (0770-4980), STUDIO EQUIPMENT & SUPPLIES—C-216
- Recorders, Videotape, Tension Gauges (0770-5000), STUDIO EQUIPMENT & SUPPLIES—C-216
- Recorders, Videotape, Transport Services (0770-5020), STUDIO EQUIPMENT & SUPPLIES—C-216
- Recorders, Videotape, Velocity Error Correctors (0770-5040), STUDIO EQUIPMENT & SUPPLIES—C-216
- Recorders, Videotape, Quad (0770-5060), STUDIO EQUIPMENT & SUPPLIES—C-216
- Recorders, Videotape, Reconditioned Machines (0770-5080), STUDIO EQUIPMENT & SUPPLIES—C-216
- Recorders, Videotape, Slow Motion Replay (0770-5100), STUDIO EQUIPMENT & SUPPLIES—C-216
- Recorders/Players, Cart (0710-2100), STUDIO EQUIPMENT & SUPPLIES—C-185
- Recorders/Players, Cassette (0710-2220), STUDIO EQUIPMENT & SUPPLIES—C-186
- Recorders/Players, Cassette, Dual Deck (0710-2240), STUDIO EQUIPMENT & SUPPLIES—C-186
- Recorders/Players, Cassette, Duplication Machine (0710-2260), STUDIO EQUIPMENT & SUPPLIES—C-186
- Recorders/Players, Cassette, Multiple Deck (0710-2280), STUDIO EQUIPMENT & SUPPLIES—C-186
- Recorders/Players, Cassette, Single Deck (0710-2300), STUDIO EQUIPMENT & SUPPLIES—C-186
- Recording Studio Computer Systems (0400-0180), COMPUTER SYSTEMS & ACCESSORIES—C-147
- Recording Studios (0600-1640), SERVICES—C-164
- Recording, Audio, Programming (0610-0620), SERVICES—C-178
- Records (0710-5100), STUDIO EQUIPMENT & SUPPLIES—C-191
- Records, Test, Audio (0710-5120), STUDIO EQUIPMENT & SUPPLIES—C-191
- Recruiting/Search Services, Personnel (0600-1320), SERVICES—C-163
- Rectangular Waveguides (0210-1940), BROADCAST EQUIPMENT—C-132
- Rectifier Tubes (0760-1560), STUDIO EQUIPMENT & SUPPLIES—C-203
- Rectifiers (0740-0580), STUDIO EQUIPMENT & SUPPLIES—C-198
- Rectifiers, Power (Semiconductor) (0740-0620), STUDIO EQUIPMENT & SUPPLIES—C-198
- Rectifiers, SCR (0740-0600), STUDIO EQUIPMENT & SUPPLIES—C-198
- Reduction Systems, Noise (0710-4720), STUDIO EQUIPMENT & SUPPLIES—C-191
- Reel-to-Reel Controllers (0710-1740), STUDIO EQUIPMENT & SUPPLIES—C-185
- Reel-to-Reel Controllers, Automation Controls & Systems (0770-0400), STUDIO EQUIPMENT & SUPPLIES—C-204
- Reels, 1 & 2 Track, Tape Recorders & Accessories (0710-5940), STUDIO EQUIPMENT & SUPPLIES—C-193
- Reels, 4-Track, Tape Recorders & Accessories (0710-5900), STUDIO EQUIPMENT & SUPPLIES—C-193
- Reels, Cable, Microphones & Accessories (0710-3760), STUDIO EQUIPMENT & SUPPLIES—C-189
- Reels, Motion Picture Cameras & Supplies (0730-0780), STUDIO EQUIPMENT & SUPPLIES—C-195
- Reels, Multi-Track, Tape Recorders & Accessories (0710-5920), STUDIO EQUIPMENT & SUPPLIES—C-193
- Reels, Tape Recorders & Accessories (0710-5880), STUDIO EQUIPMENT & SUPPLIES—C-192
- Reels, Videotape Recorders (0770-4840), STUDIO EQUIPMENT & SUPPLIES—C-216
- Refinancing (0600-0870), SERVICES—C-160
- Reflectors, Passive (0100-1240), ANTENNAS, TOWERS & EQUIPMENT—C-124
- Refurbishing Services, Video Equipment (0600-2240), SERVICES—C-169
- Regulators, Voltage (0210-1500), BROADCAST EQUIPMENT—C-132
- Relay Sequencers, Program Equipment (Business Automation) (0710-4960), STUDIO EQUIPMENT & SUPPLIES—C-191
- Relays, Coaxial (0370-0060), CABLE EQUIPMENT & SUPPLIES—C-144
- Relays, Coaxial (0370-0100), CABLE EQUIPMENT & SUPPLIES—C-144
- Relays, Coaxial, RF/IF Sensing (0370-0080), CABLE EQUIPMENT & SUPPLIES—C-144
- Relays, Coaxial, RF/IF Sensing, Two-Way Systems (0380-0040), CABLE EQUIPMENT & SUPPLIES—C-146
- Relays, Coaxial, Standard, Two-Way Systems (0380-0060), CABLE EQUIPMENT & SUPPLIES—C-146
- Relays, Coaxial, Two-Way Systems (0380-0020), CABLE EQUIPMENT & SUPPLIES—C-146
- Relays, Coaxial, Video Sensing (0370-0120), CABLE EQUIPMENT & SUPPLIES—C-144
- Religious Programming (0610-0480), SERVICES—C-177
- Reloading Services (see SERVICES 0600-0000)
- Reloading Services, Video Cartridge (0600-2260), SERVICES—C-169
- Remote Audio Amplifiers (0710-0420), STUDIO EQUIPMENT & SUPPLIES—C-181
- Remote Control Equipment, Satellite Earth Station (0110-0240), ANTENNAS, TOWERS & EQUIPMENT—C-126
- Remote Control Systems, Transmitters & Accessories (0220-0220), BROADCAST EQUIPMENT—C-133
- Remote Control Systems, AM-FM (0710-5160), STUDIO EQUIPMENT & SUPPLIES—C-191
- Remote Control Systems, Digital, Lenses & Accessories (0770-1160), STUDIO EQUIPMENT & SUPPLIES—C-207
- Remote Control Systems, Video (0770-5120), STUDIO EQUIPMENT & SUPPLIES—C-216
- Remote Controlled Video Switchers (0770-5900), STUDIO EQUIPMENT & SUPPLIES—C-218
- Remote Controls, Automated, Transmitters & Accessories (0220-0020), BROADCAST EQUIPMENT—C-132
- Remote Controls, Film Equipment (0730-0300), STUDIO EQUIPMENT & SUPPLIES—C-194
- Remote Controls, Mounts, Carrying Systems, Camera Accessories (0770-1480), STUDIO EQUIPMENT & SUPPLIES—C-207
- Remote Cue Systems (0770-2360), STUDIO EQUIPMENT & SUPPLIES—C-209
- Remote Eng/Reng Vans & Mobile Units (0750-0720), STUDIO EQUIPMENT & SUPPLIES—C-200
- Remote For Radio Transmitting Antennas (0100-0840), ANTENNAS, TOWERS & EQUIPMENT—C-122
- Remote Indicators, Antenna Accessories (0100-0340), ANTENNAS, TOWERS & EQUIPMENT—C-120
- Remote Pickup Equipment (0710-5200), STUDIO EQUIPMENT & SUPPLIES—C-191
- Remote Pickup Equipment (0770-5140), STUDIO EQUIPMENT & SUPPLIES—C-216
- Remote Pickup Receiving Antennas (0100-0620), ANTENNAS, TOWERS & EQUIPMENT—C-121
- Remote Pickup Systems (0710-5180), STUDIO EQUIPMENT & SUPPLIES—C-191
- Remote Radar Recorders, Weather Equipment (0770-7840), STUDIO EQUIPMENT & SUPPLIES—C-222
- Remote Systems, Pan & Tilt Heads, Film Equipment (0730-0260), STUDIO EQUIPMENT & SUPPLIES—C-194
- Remote-Control Cartridge Systems (0710-2020), STUDIO EQUIPMENT & SUPPLIES—C-185
- Remote-Control Cartridge Systems (0770-1720), STUDIO EQUIPMENT & SUPPLIES—C-208
- Rental, Equipment (0600-0760), SERVICES—C-157
- Replacement Heads, Audio (0710-3500), STUDIO EQUIPMENT & SUPPLIES—C-189
- Replacement Heads, VTRs & VCRs (0770-6840), STUDIO EQUIPMENT & SUPPLIES—C-220
- Replacement Heads, Videotape Recorders (0770-4800), STUDIO EQUIPMENT & SUPPLIES—C-216

Replacement Lamps (0100-1520), ANTENNAS, TOWERS & EQUIPMENT—C-125

Replacement Lighting & Power Equipment & Supplies (0740-0140), STUDIO EQUIPMENT & SUPPLIES—C-196

Replacement Tubes, Solid State (0760-1580), STUDIO EQUIPMENT & SUPPLIES—C-203

Representative, Artists (0600-0130), SERVICES—C-151

Representative, Sales (0600-1670), SERVICES—C-165

Resals, Equipment (0600-0780), SERVICES—C-157

Research Services (0600-1660), SERVICES—C-164

Research Services, Rate (0600-1600), SERVICES—C-164

Research, Market (0600-1140), SERVICES—C-162

Resistors, Coaxial Load (0210-0780), BROADCAST EQUIPMENT—C-130

Reticule Safe Area/Title (0770-5160), STUDIO EQUIPMENT & SUPPLIES—C-216

Return Link Transmitters, Cable Test Equipment (0800-0540), TEST & MEASUREMENT EQUIPMENT & SUPPLIES—C-224

Reverb, Digital Delay, Audio Processing Effects Equipment (0710-0900), STUDIO EQUIPMENT & SUPPLIES—C-183

Reverb, Mechanical, Audio Processing Effects Equipment (0710-0980), STUDIO EQUIPMENT & SUPPLIES—C-183

Reverse Spiral Grips, Cable Tools (0900-0140), TOOLS & EQUIPMENT—C-229

Rewinders, Audio Tape Equipment & Accessories (0710-1400), STUDIO EQUIPMENT & SUPPLIES—C-184

Rewinders, Editing Systems & Accessories (0730-0440), STUDIO EQUIPMENT & SUPPLIES—C-195

Rewinders, Tape (0770-6120), STUDIO EQUIPMENT & SUPPLIES—C-218

Rewinders, Videotape Recorders (0770-4860), STUDIO EQUIPMENT & SUPPLIES—C-216

Ribbon Microphones (0710-4020), STUDIO EQUIPMENT & SUPPLIES—C-190

Rigging Stands, Lighting Accessories (0740-0520), STUDIO EQUIPMENT & SUPPLIES—C-198

Rotary Attenuators, Audio Controls (0710-0540), STUDIO EQUIPMENT & SUPPLIES—C-182

Routing Computer Systems (0400-0200), COMPUTER SYSTEMS & ACCESSORIES—C-147

Routing Consoles (0770-2260), STUDIO EQUIPMENT & SUPPLIES—C-209

Routing Switchers & DAs (0710-5240), STUDIO EQUIPMENT & SUPPLIES—C-191

Routing Switchers (0770-5180), STUDIO EQUIPMENT & SUPPLIES—C-216

Routing Switchers (0770-5820), STUDIO EQUIPMENT & SUPPLIES—C-217

**S**

SCA Equipment, FM, Transmitters & Accessories (0220-0260), BROADCAST EQUIPMENT—C-133

SCA Equipment, TV, Transmitters & Accessories (0220-0300), BROADCAST EQUIPMENT—C-133

SCA Equipment, Transmitters & Accessories (0220-0240), BROADCAST EQUIPMENT—C-133

SCA Exciters (0710-3120), STUDIO EQUIPMENT & SUPPLIES—C-188

SCA Generators (0210-0760), BROADCAST EQUIPMENT—C-130

SCA Monitors-Audio & RF (0710-4520), STUDIO EQUIPMENT & SUPPLIES—C-191

SCA Receivers (0210-1300), BROADCAST EQUIPMENT—C-131

SCA Terminals, Transmitters & Accessories (0220-0280), BROADCAST EQUIPMENT—C-133

SCR Rectifiers (0740-0600), STUDIO EQUIPMENT & SUPPLIES—C-198

SI fixtures, HMI, Lighting Accessories (0740-0420), STUDIO EQUIPMENT & SUPPLIES—C-197

SMPTE Time Code Generators, Readers, Post-Production Equipment (0770-4200), STUDIO EQUIPMENT & SUPPLIES—C-214

SMPTE Time Code Synchronizers, Editing Equipment (0710-2760) STUDIO EQUIPMENT & SUPPLIES—C-187

SMPTE Time Code Synchronizers, Post-Production Equipment (0770-4220), STUDIO EQUIPMENT & SUPPLIES—C-214

STL Communications Systems (0210-0440), BROADCAST EQUIPMENT—C-129

STL Receivers (0210-1320), BROADCAST EQUIPMENT—C-131

STL Receiving Antennas (0100-0640), ANTENNAS, TOWERS & EQUIPMENT—C-121

STL Transmitting Antennas (0100-0860), ANTENNAS, TOWERS & EQUIPMENT—C-122

STLs (0750-0520), STUDIO EQUIPMENT & SUPPLIES—C-199

STLs, Fiberoptic (0750-0540), STUDIO EQUIPMENT & SUPPLIES—C-199

STLs, Microwave (0750-0560), STUDIO EQUIPMENT & SUPPLIES—C-200

STLs, Satellite (0750-0580), STUDIO EQUIPMENT & SUPPLIES—C-200

STLs, Waveguide (0750-0620), STUDIO EQUIPMENT & SUPPLIES—C-200

STV Systems (0210-1520), BROADCAST EQUIPMENT—C-132

Safe Area Generators (0770-5240), STUDIO EQUIPMENT & SUPPLIES—C-216

Safe Title Area Syne Generators, Video Signal Processing Equipment (0770-7540), STUDIO EQUIPMENT & SUPPLIES—C-221

Safety Equipment (0760-1240), STUDIO EQUIPMENT & SUPPLIES—C-202

Sales Representative (0600-1670), SERVICES—C-165

Sampling Systems, Antenna Accessories (0100-0360), ANTENNAS, TOWERS & EQUIPMENT—C-120

Satellite Colorizer Systems, Weather Equipment (0770-7880), STUDIO EQUIPMENT & SUPPLIES—C-222

Satellite Distribution Services (0600-1720), SERVICES—C-165

Satellite Earth Station Amplifiers (0110-0020), ANTENNAS, TOWERS & EQUIPMENT—C-125

Satellite Earth Station Antennas (0110-0040), ANTENNAS, TOWERS & EQUIPMENT—C-125

Satellite Earth Station Amplifiers, Low-Noise (0110-0120), ANTENNAS, TOWERS & EQUIPMENT—C-126

Satellite Earth Station Down Convertors (0110-0100), ANTENNAS, TOWERS & EQUIPMENT—C-126

Satellite Earth Station Installation (0600-0560), SERVICES—C-154

Satellite Earth Station Multibeam Antennas (0110-0140), ANTENNAS, TOWERS & EQUIPMENT—C-126

Satellite Earth Station Preamplifiers (0110-0180), ANTENNAS, TOWERS & EQUIPMENT—C-126

Satellite Earth Station Receivers (0110-0200), ANTENNAS, TOWERS & EQUIPMENT—C-126

Satellite Earth Station Remote Control Equipment (0110-0240), ANTENNAS, TOWERS & EQUIPMENT—C-126

Satellite Earth Stations (0110-0000), ANTENNAS, TOWERS & EQUIPMENT—C-125

Satellite Earth Stations, Common Carriers (0110-0080), ANTENNAS, TOWERS & EQUIPMENT—C-126

Satellite Earth Stations, Portable (0110-0160), ANTENNAS, TOWERS & EQUIPMENT—C-126

Satellite Earth Stations, Receive-Only (0110-0220), ANTENNAS, TOWERS & EQUIPMENT—C-126

Satellite Earth Stations, Transmit/Receive (0110-0260), ANTENNAS, TOWERS & EQUIPMENT—C-127

Satellite Earth Stations, Receive/Transmit (0110-0260), ANTENNAS, TOWERS & EQUIPMENT—C-127

Satellite Earth Stations, Transportable (0110-0280), ANTENNAS, TOWERS & EQUIPMENT—C-127

Satellite Receiving Systems, Weather Equipment (0770-7860), STUDIO EQUIPMENT & SUPPLIES—C-222

Satellite STLs (0750-0580), STUDIO EQUIPMENT & SUPPLIES—C-200

Satellite Time Brokers (0600-1680), SERVICES—C-165

Satellite Transmission Brokers (0600-1700), SERVICES—C-165

Scenery Construction Services, Set Design (0600-1800), SERVICES—C-165

Scenery Rigging, Set Design Services (0600-1820), SERVICES—C-165

Scenery, Prefab (0760-1260), STUDIO EQUIPMENT & SUPPLIES—C-202

Scopes, Delayed Sweep (0800-0840), TEST & MEASUREMENT EQUIPMENT & SUPPLIES—C-224

Scramblers & Converters, Security (0360-0020), CABLE EQUIPMENT & SUPPLIES—C-142

Scramblers, PTV, RF Equipment, Two-Way Systems (0380-0100), CABLE EQUIPMENT & SUPPLIES—C-146

Screens (0760-1280), STUDIO EQUIPMENT & SUPPLIES—C-202

Screens, Front Projection (0760-1300), STUDIO EQUIPMENT & SUPPLIES—C-202

Screens, Rear Projection (0760-1320), STUDIO EQUIPMENT & SUPPLIES—C-202

Scroll Entry Teleprompters (0720-0200), STUDIO EQUIPMENT & SUPPLIES—C-194

Sealant, Cable Transmission Line (0370-0020), CABLE EQUIPMENT & SUPPLIES—C-144

Security Decoders (0360-0040), CABLE EQUIPMENT & SUPPLIES—C-142

Security Equipment (0360-0000), CABLE EQUIPMENT & SUPPLIES—C-142

Security Equipment, Identification & Drop (0360-0060), CABLE EQUIPMENT & SUPPLIES—C-143

Security Equipment, Pay Cable Systems (0360-0200), CABLE EQUIPMENT & SUPPLIES—C-143

Security Equipment, Wall Plates (0360-0260), CABLE EQUIPMENT & SUPPLIES—C-144

Security Filters (0360-0080), CABLE EQUIPMENT & SUPPLIES—C-143

Security Hardware (0360-0100), CABLE EQUIPMENT & SUPPLIES—C-143

Security Hardware, Identification Devices (0360-0120), CABLE EQUIPMENT & SUPPLIES—C-143

Security Locks (0360-0160), CABLE EQUIPMENT & SUPPLIES—C-143

Security Scramblers & Converters (0360-0020), CABLE EQUIPMENT & SUPPLIES—C-142

Security Seals & Fasteners, Transmission Line (0370-0360), CABLE EQUIPMENT & SUPPLIES—C-145

Security Switches (0360-0220), CABLE EQUIPMENT & SUPPLIES—C-143

Security Taplocks (0360-0140), CABLE EQUIPMENT & SUPPLIES—C-143

Security Traps (0360-0240), CABLE EQUIPMENT & SUPPLIES—C-143

Security, Parental Control Devices (0360-0180), CABLE EQUIPMENT & SUPPLIES—C-143

Select Cart Systems, Random, Automation Controls & Systems (0710-1720), STUDIO EQUIPMENT & SUPPLIES—C-185

Self-Supporting Towers (0100-1640), ANTENNAS, TOWERS & EQUIPMENT—C-125

Semiconductor Power Rectifiers (0740-0620), STUDIO EQUIPMENT & SUPPLIES—C-198

## BUYERS GUIDE PRODUCT INDEX

- Semiconductor Testers, Measuring/Monitoring Meters (0800-1980), TEST & MEASUREMENT EQUIPMENT & SUPPLIES—C-226
- Sensors, Tone (0710-5260), STUDIO EQUIPMENT & SUPPLIES—C-192
- Sequencers, Program Equipment (Business Automation) (0710-4940), STUDIO EQUIPMENT & SUPPLIES—C-191
- Sequencers, Relay, Program Equipment (Business Automation) (0710-4960), STUDIO EQUIPMENT & SUPPLIES—C-191
- Sequencers, Time Insertion, Program Equipment (Business Automation) (0710-4980), STUDIO EQUIPMENT & SUPPLIES—C-191
- Sequencing Cartridge Systems, Automatic (0770-1660), STUDIO EQUIPMENT & SUPPLIES—C-208
- Serial Interface Machine Controls, Technical Automation (0770-3740), STUDIO EQUIPMENT & SUPPLIES—C-213
- Service Boxes, Exterior, Transmission Line (0370-0560), CABLE EQUIPMENT & SUPPLIES—C-146
- Service Boxes, Interior, Transmission Line (0370-0580), CABLE EQUIPMENT & SUPPLIES—C-146
- Service Boxes, Transmission Line (0370-0540), CABLE EQUIPMENT & SUPPLIES—C-146
- Services (0600) (specific services are listed individually)—C-151
- Services, Antenna Installation (see Services)
- Set Design (0600-1740), SERVICES—C-165
- Set Design Services, Materials, Props (0600-1780), SERVICES—C-165
- Set Design Services, Modular News Studio (0600-1780), SERVICES—C-165
- Set Design Services, Scenery Construction (0600-1800), SERVICES—C-165
- Set Design Services, Scenery Rigging (0600-1820), SERVICES—C-165
- Set Design, Studio (0600-1920), SERVICES—C-166
- Set-Top Converters (0330-0460), CABLE EQUIPMENT & SUPPLIES—C-140
- Set-Top Converters, Addressable (0330-0480), CABLE EQUIPMENT & SUPPLIES—C-140
- Set-Top Converters, Non-Addressable (0330-0500), CABLE EQUIPMENT & SUPPLIES—C-140
- Shipper, Film, for ad agency, stations, sponsors, etc. (0600-0816), SERVICES—C-159
- Shipping & Carrying Cases, Tape (0770-6060), STUDIO EQUIPMENT & SUPPLIES—C-218
- Shortwave Transmitters (0220-0860), BROADCAST EQUIPMENT—C-134
- Shotgun Microphones (0710-4060), STUDIO EQUIPMENT & SUPPLIES—C-190
- Sideband Analyzers (0800-2460), TEST & MEASUREMENT EQUIPMENT & SUPPLIES—C-227
- Sideband Analyzers, Audio Test Equipment (0800-0280), TEST & MEASUREMENT EQUIPMENT & SUPPLIES—C-223
- Signal Generators, Audio Test Equipment (0800-0300), TEST & MEASUREMENT EQUIPMENT & SUPPLIES—C-223
- Signal Generators, RF (0800-1280), TEST & MEASUREMENT EQUIPMENT & SUPPLIES—C-225
- Signal Generators, Video Test Equipment (0800-2680), TEST & MEASUREMENT EQUIPMENT & SUPPLIES—C-228
- Signal Level Meters (0800-2480), TEST & MEASUREMENT EQUIPMENT & SUPPLIES—C-227
- Signal Level Meters, Cable Test Equipment (0800-0580), TEST & MEASUREMENT EQUIPMENT & SUPPLIES—C-224
- Signal Multiplexers (0770-5280), STUDIO EQUIPMENT & SUPPLIES—C-216
- Signal Processing Equipment (0770-5260), STUDIO EQUIPMENT & SUPPLIES—C-216
- Signal Processing Equipment, Video (0770-7280), STUDIO EQUIPMENT & SUPPLIES—C-221
- Signal Processing Equipment, Video, Cable Equalizers (0770-7300), STUDIO EQUIPMENT & SUPPLIES—C-221
- Signal Processing Equipment, Video, Comb Filter Decoders (0770-7320), STUDIO EQUIPMENT & SUPPLIES—C-221
- Signal Processing Equipment, Video, Decoders (0770-7360), STUDIO EQUIPMENT & SUPPLIES—C-221
- Signal Processing Equipment, Video, Dropout Compensators (0770-7380), STUDIO EQUIPMENT & SUPPLIES—C-221
- Signal Processing Equipment, Video, Image Repositioners (0770-7400), STUDIO EQUIPMENT & SUPPLIES—C-221
- Signal Processing Equipment, Video, NTSC Encoders (0770-7420), STUDIO EQUIPMENT & SUPPLIES—C-221
- Signal Test Generators, NTSC (0800-1240), TEST & MEASUREMENT EQUIPMENT & SUPPLIES—C-225
- Silver-Zinc Batteries (0750-0120), STUDIO EQUIPMENT & SUPPLIES—C-198
- Silver-Zinc Batteries, Power Supplies (0760-0980), STUDIO EQUIPMENT & SUPPLIES—C-202
- Simulcasting Equipment (0710-5280), STUDIO EQUIPMENT & SUPPLIES—C-192
- Simulcasting Equipment (0770-5300), STUDIO EQUIPMENT & SUPPLIES—C-216
- Sine Generators, Audio (0800-1120), TEST & MEASUREMENT EQUIPMENT & SUPPLIES—C-225
- Single Channel Preamplifiers (0100-1320), ANTENNAS, TOWERS & EQUIPMENT—C-124
- Single Deck Cart Machines (0710-1860), STUDIO EQUIPMENT & SUPPLIES—C-185
- Single Deck Cart Machines (0770-1600), STUDIO EQUIPMENT & SUPPLIES—C-208
- Single Deck Cart Players/Recorders (0710-2180), STUDIO EQUIPMENT & SUPPLIES—C-186
- Single Deck, Cassette Players/Recorders (0710-2300), STUDIO EQUIPMENT & SUPPLIES—C-186
- Single-Tube Cameras (0770-0780), STUDIO EQUIPMENT & SUPPLIES—C-205
- Site Analysis (0600-1840), SERVICES—C-165
- Site Selection, Earth Station (0600-0660), SERVICES—C-156
- Slave, Master Clocks, (0800-0680), TEST & MEASUREMENT EQUIPMENT & SUPPLIES—C-224
- Slide Attenuators, Audio Controls (0710-0560), STUDIO EQUIPMENT & SUPPLIES—C-182
- Slide Film Commercials, Programming (0610-0500), SERVICES—C-177
- Slide Projectors (0730-0980), STUDIO EQUIPMENT & SUPPLIES—C-196
- Slide Projectors, 35mm, Telecine Equipment & Accessories (0770-6320), STUDIO EQUIPMENT & SUPPLIES—C-219
- Slides & Balops (Telops), Programming (0610-0520), SERVICES—C-177
- Slides, Test (0770-5320), STUDIO EQUIPMENT & SUPPLIES—C-216
- Slo-Mo Controller, Slow Motion Recorders & Accessories (0770-5380), STUDIO EQUIPMENT & SUPPLIES—C-216
- Slow Motion Disc Action Recorder (0770-5360), STUDIO EQUIPMENT & SUPPLIES—C-216
- Slow Motion Recorders & Accessories (0770-5340), STUDIO EQUIPMENT & SUPPLIES—C-216
- Slow Motion Recorders & Accessories, Slo-Mo Controller (0770-5380), STUDIO EQUIPMENT & SUPPLIES—C-216
- Slow Motion Recorders, Video Animation Controllers (0770-5420), STUDIO EQUIPMENT & SUPPLIES—C-216
- Slow Motion Replay Videotape Recorders (0770-5100), STUDIO EQUIPMENT & SUPPLIES—C-216
- Slow Motion Still Stores (0770-5740), STUDIO EQUIPMENT & SUPPLIES—C-217
- Slow Scan TV Systems (0770-5440), STUDIO EQUIPMENT & SUPPLIES—C-216
- Slow Scan Transmitters, Receivers (0210-1560), BROADCAST EQUIPMENT—C-132
- Software (0400-0340), COMPUTER SYSTEMS & ACCESSORIES—C-148
- Software, Computer (0600-0380), SERVICES—C-153
- Software, customized (0400-0380), COMPUTER SYSTEMS & ACCESSORIES—C-148
- Software, prepackaged (0400-0360), COMPUTER SYSTEMS & ACCESSORIES—C-148
- Solid Core Fittings & Connectors (0370-0200), CABLE EQUIPMENT & SUPPLIES—C-144
- Solid State Cameras (0770-0800), STUDIO EQUIPMENT & SUPPLIES—C-206
- Solid State Replacement Tubes (0760-1580), STUDIO EQUIPMENT & SUPPLIES—C-203
- Solid-State Telecine Equipment & Accessories (0770-6420), STUDIO EQUIPMENT & SUPPLIES—C-219
- Sound Level Meters (0770-5460), STUDIO EQUIPMENT & SUPPLIES—C-216
- Sound Systems (0710-5300), STUDIO EQUIPMENT & SUPPLIES—C-192
- Sound Systems, Level Control (0710-5320), STUDIO EQUIPMENT & SUPPLIES—C-192
- Sound Systems, Portable (0710-5340), STUDIO EQUIPMENT & SUPPLIES—C-192
- Sound Systems, Studio (0710-5360), STUDIO EQUIPMENT & SUPPLIES—C-192
- Sound Transfer Equipment, Editing Systems & Accessories (0730-0460), STUDIO EQUIPMENT & SUPPLIES—C-195
- Soundproofing Material (0760-1340), STUDIO EQUIPMENT & SUPPLIES—C-202
- Source Identification Syne Generators, Video Signal Processing Equipment (0770-7560), STUDIO EQUIPMENT & SUPPLIES—C-221
- Speakers, Audio Monitor (0710-0720), STUDIO EQUIPMENT & SUPPLIES—C-182
- Special Applications Cable (0370-0380), CABLE EQUIPMENT & SUPPLIES—C-145
- Special EFX Production Switchers (0770-4280), STUDIO EQUIPMENT & SUPPLIES—C-214
- Special Effects Equipment, Audio Processing (0710-0780), STUDIO EQUIPMENT & SUPPLIES—C-183
- Special Effects Equipment (Audio Processing), ALC, AGC Amplifiers (0710-0800), STUDIO EQUIPMENT & SUPPLIES—C-183
- Special Effects Equipment (Audio Processing), AM Compressor/Limiters (0710-0820), STUDIO EQUIPMENT & SUPPLIES—C-183
- Special Effects Equipment, Analog, Reverb, Audio Processing Effects Equipment (0710-0840), STUDIO EQUIPMENT & SUPPLIES—C-183
- Special Effects Equipment (Audio Processing), Video/Audio Sync Delay (0710-0860), STUDIO EQUIPMENT & SUPPLIES—C-183
- Special Effects Equipment (Audio Processing), De-Essers (0710-0880), STUDIO EQUIPMENT & SUPPLIES—C-183
- Special Effects Equipment (Audio Processing), Reverb, Digital Delay (0710-0900), STUDIO EQUIPMENT & SUPPLIES—C-183
- Special Effects Equipment (Audio Processing), Digital Special Effects (0710-0920), STUDIO EQUIPMENT & SUPPLIES—C-183
- Special Effects Equipment (Audio Processing), FM Compressor/Limiters (0710-0940), STUDIO EQUIPMENT & SUPPLIES—C-183
- Special Effects Equipment (Audio Processing), Graphic Equalizers (0710-0960), STUDIO EQUIPMENT & SUPPLIES—C-183
- Special Effects Equipment (Audio Processing), Mechanical Reverb (0710-0980),

- STUDIO EQUIPMENT & SUPPLIES—C-183
- Special Effects Equipment (Audio Processing), Music Synthesizers (0710-1000), STUDIO EQUIPMENT & SUPPLIES—C-183
- Special Effects Equipment (Audio Processing), Noise Reduction (0710-1020), STUDIO EQUIPMENT & SUPPLIES—C-183
- Special Effects Equipment (Audio Processing), Parametric Equalizers (0710-1040), STUDIO EQUIPMENT & SUPPLIES—C-183
- Special Effects Equipment (Audio Processing), Time Compression/Expansion (0710-1060), STUDIO EQUIPMENT & SUPPLIES—C-183
- Special Effects Equipment (0770-5480), STUDIO EQUIPMENT & SUPPLIES—C-216
- Special Effects Equipment, Colorizers (0770-5500), STUDIO EQUIPMENT & SUPPLIES—C-216
- Special Effects Equipment, Compressor/Positioners (0770-5520), STUDIO EQUIPMENT & SUPPLIES—C-217
- Special Effects Equipment, Digital EFX Processors (0770-5540), STUDIO EQUIPMENT & SUPPLIES—C-217
- Special Effects Equipment, Chromakeyers (0770-5580), STUDIO EQUIPMENT & SUPPLIES—C-217
- Special Effects Equipment, Encoded Chromakeyers (0770-5580), STUDIO EQUIPMENT & SUPPLIES—C-217
- Special Effects Equipment, RGB Chromakeyers (0770-5600), STUDIO EQUIPMENT & SUPPLIES—C-217
- Special Effects Equipment, Keyers (0770-5620), STUDIO EQUIPMENT & SUPPLIES—C-217
- Special Effects Equipment, Downstream Keyers (0770-5640), STUDIO EQUIPMENT & SUPPLIES—C-217
- Special Effects Equipment, Nonadditive Keyers (0770-5660), STUDIO EQUIPMENT & SUPPLIES—C-217
- Special Effects Equipment, Standalone EFX Generators (0770-5680), STUDIO EQUIPMENT & SUPPLIES—C-217
- Special Effects Equipment, Video Insert (0770-5700), STUDIO EQUIPMENT & SUPPLIES—C-217
- Special Effects Generators (0770-3360), STUDIO EQUIPMENT & SUPPLIES—C-212
- Special Effects Generators (see Generators 3770-3360)
- Special Effects Title Keyers (0720-0100), STUDIO EQUIPMENT & SUPPLIES—C-193
- Special Effects, Digital, Audio Processing Effects Equipment (0710-0920), STUDIO EQUIPMENT & SUPPLIES—C-183
- Spectrum Analyzers (0800-2500), TEST & MEASUREMENT EQUIPMENT & SUPPLIES—C-227
- Spectrum Analyzers, Audio Test Equipment (0800-0320), TEST & MEASUREMENT EQUIPMENT & SUPPLIES—C-223
- Speech Recognition Systems (0710-5380), STUDIO EQUIPMENT & SUPPLIES—C-192
- Speech Synthesis Systems (0710-5400), STUDIO EQUIPMENT & SUPPLIES—C-192
- Speed Controls, Turntables & Accessories (0710-6100), STUDIO EQUIPMENT & SUPPLIES—C-193
- Spindle Height Gauges, Tape (0770-6140), STUDIO EQUIPMENT & SUPPLIES—C-218
- Spiral Grips, Reverse, Cable Tools (0900-0140), TOOLS & EQUIPMENT—C-229
- Splice & Tape Materials (0760-1380), STUDIO EQUIPMENT & SUPPLIES—C-202
- Splice Finders, Audio Tape Equipment & Accessories (0710-1420), STUDIO EQUIPMENT & SUPPLIES—C-184
- Splice Shields, Transmission Line Equipment (0370-0640), CABLE EQUIPMENT & SUPPLIES—C-146
- Splicers, Audio Tape Equipment & Accessories (0710-1440), STUDIO EQUIPMENT & SUPPLIES—C-184
- Splicing Blocks, Tape, Editing Equipment (0710-2780), STUDIO EQUIPMENT & SUPPLIES—C-187
- Splitters (0330-0540), CABLE EQUIPMENT & SUPPLIES—C-140
- Splitters, Microphones & Accessories (0710-4120), STUDIO EQUIPMENT & SUPPLIES—C-190
- Splitters, Transmission Line (0370-0400), CABLE EQUIPMENT & SUPPLIES—C-145
- Splitting & Mixing Networks (0100-1340), ANTENNAS, TOWERS & EQUIPMENT—C-124
- Sprocketed Film Transports, Telecine Equipment & Accessories (0770-6440), STUDIO EQUIPMENT & SUPPLIES—C-219
- Sprocketed Magnetic Film, Audio Tape Equipment & Accessories (0710-1460), STUDIO EQUIPMENT & SUPPLIES—C-184
- Square Wave Generators (0800-1300), TEST & MEASUREMENT EQUIPMENT & SUPPLIES—C-225
- Stabilized Carrying Systems, Film Equipment (0730-0320), STUDIO EQUIPMENT & SUPPLIES—C-194
- Stabilizers, Helicopters (0750-0380), STUDIO EQUIPMENT & SUPPLIES—C-199
- Stabilizing Amplifiers (0770-0220), STUDIO EQUIPMENT & SUPPLIES—C-204
- Stabilizing Pan & Tilt Heads, Mounts, Carrying Systems, Camera Accessories (0770-1400), STUDIO EQUIPMENT & SUPPLIES—C-207
- Stabilizing/Mounting Film Equipment, Airborne (0730-0080), STUDIO EQUIPMENT & SUPPLIES—C-194
- Stabilizing/Mounting Equipment, Airborne, Camera (0770-1220), STUDIO EQUIPMENT & SUPPLIES—C-207
- Staircase Generators (0800-1320), TEST & MEASUREMENT EQUIPMENT & SUPPLIES—C-225
- Staircase Ramp Sine Generators, Video Signal Processing Equipment (0770-7580), STUDIO EQUIPMENT & SUPPLIES—C-221
- Stand Alone Microprocessor CCU Components, Cameras & Accessories (0770-0980), STUDIO EQUIPMENT & SUPPLIES—C-206
- Stand-Alone Pay Programming (0610-0540), SERVICES—C-178
- Standalone Color Monitors (0770-4000), STUDIO EQUIPMENT & SUPPLIES—C-214
- Standalone EFX Generators, Special Effects Equipment (0770-5680), STUDIO EQUIPMENT & SUPPLIES—C-217
- Standalone Monitors, B & W (0770-3940), STUDIO EQUIPMENT & SUPPLIES—C-213
- Standard Coaxial Relays (0370-0100), CABLE EQUIPMENT & SUPPLIES—C-144
- Standard Coaxial Relays, Two-Way Systems (0380-0060), CABLE EQUIPMENT & SUPPLIES—C-146
- Standards Converters, Digital Processing Equipment (0770-2640), STUDIO EQUIPMENT & SUPPLIES—C-210
- Standards Converters/Services (0770-5720), STUDIO EQUIPMENT & SUPPLIES—C-217
- Standby Headend Power Supplies (0100-1360), ANTENNAS, TOWERS & EQUIPMENT—C-124
- Standby Power Supplies (0330-0560), CABLE EQUIPMENT & SUPPLIES—C-141
- Stands & Booms, Microphones (0710-3720), STUDIO EQUIPMENT & SUPPLIES—C-189
- Stands, Rigging, Lighting Accessories (0740-0520), STUDIO EQUIPMENT & SUPPLIES—C-198
- Static Drain Resistors, Antenna Accessories (0100-0380), ANTENNAS, TOWERS & EQUIPMENT—C-120
- Station Clocks, Clocks & Counters (0770-2040), STUDIO EQUIPMENT & SUPPLIES—C-208
- Status, Alarm Indicators, Logging, Monitoring Test Equipment (0800-1620), TEST & MEASUREMENT EQUIPMENT & SUPPLIES—C-226
- Stereo Audio Consoles (0710-0500), STUDIO EQUIPMENT & SUPPLIES—C-182
- Stereo Cart Machines (0710-1880), STUDIO EQUIPMENT & SUPPLIES—C-185
- Stereo Exciters, AM (0710-3060), STUDIO EQUIPMENT & SUPPLIES—C-188
- Stereo Exciters, FM (0710-3100), STUDIO EQUIPMENT & SUPPLIES—C-188
- Stereo Generators (0770-3380), STUDIO EQUIPMENT & SUPPLIES—C-212
- Stereo Generators (0800-1340), TEST & MEASUREMENT EQUIPMENT & SUPPLIES—C-226
- Stereo Generators, RF Power Equipment (0210-1160), BROADCAST EQUIPMENT—C-131
- Stereo Headphones (0710-3280), STUDIO EQUIPMENT & SUPPLIES—C-188
- Stereo Phase Enhancers (0710-2940), STUDIO EQUIPMENT & SUPPLIES—C-187
- Stereo Preamps (0710-0360), STUDIO EQUIPMENT & SUPPLIES—C-181
- Stereo Synthesizers (0710-5440), STUDIO EQUIPMENT & SUPPLIES—C-192
- Stereo, Cartridge Systems (0710-2040), STUDIO EQUIPMENT & SUPPLIES—C-185
- Stereo, Cartridges (Tape) & Accessories (0770-1860), STUDIO EQUIPMENT & SUPPLIES—C-208
- Stereo-Decoders (0710-2460), STUDIO EQUIPMENT & SUPPLIES—C-186
- Stereo-Studio Consoles (0710-2420), STUDIO EQUIPMENT & SUPPLIES—C-186
- Still Processing Systems (video image processor), Electronic (0770-3040), STUDIO EQUIPMENT & SUPPLIES—C-211
- Still Stores, Slow Motion (0770-5740), STUDIO EQUIPMENT & SUPPLIES—C-217
- Still/Slide Store, Electronic (0770-5760), STUDIO EQUIPMENT & SUPPLIES—C-217
- Stock Footage (0610-0640), SERVICES—C-179
- Storage Racks & Cabinets, Cartridges (Tape) & Accessories (0770-1880), STUDIO EQUIPMENT & SUPPLIES—C-208
- Storage, Film (0600-0818), SERVICES—C-159
- Strain Insulators, Guy, Antenna Accessories (0100-0220), ANTENNAS, TOWERS & EQUIPMENT—C-119
- Strand Mapping Services (0600-1880), SERVICES—C-166
- Strip Amplifiers (0100-1380), ANTENNAS, TOWERS & EQUIPMENT—C-124
- Studio (3+ outputs)-Mono, Consoles (0710-2400), STUDIO EQUIPMENT & SUPPLIES—C-186
- Studio Cameras (0770-0620), STUDIO EQUIPMENT & SUPPLIES—C-206
- Studio Cameras, Color (0770-0840), STUDIO EQUIPMENT & SUPPLIES—C-206
- Studio Cameras, Monochrome (0770-0860), STUDIO EQUIPMENT & SUPPLIES—C-206
- Studio Closed-Caption Systems (0770-2060), STUDIO EQUIPMENT & SUPPLIES—C-208
- Studio Consoles, Cabinetry & Furniture (0760-0540), STUDIO EQUIPMENT & SUPPLIES—C-201
- Studio Design Services (0600-1900), SERVICES—C-166
- Studio Equipment Racks (19'), Furniture & Cabinetry (0760-0560), STUDIO EQUIPMENT & SUPPLIES—C-201
- Studio Facilities For Rent (0600-1910), SERVICES—C-166
- Studio Furniture & Cabinetry (0760-0520), STUDIO EQUIPMENT & SUPPLIES—C-201
- Studio Hangers, Power & Lighting Equipment & Supplies (0740-0040), STUDIO EQUIPMENT & SUPPLIES—C-196
- Studio Lights, Lighting & Power Equipment & Supplies (0740-0100), STUDIO EQUIPMENT & SUPPLIES—C-196

## BUYERS GUIDE PRODUCT INDEX

- Studio Production Consoles (0770-2280), STUDIO EQUIPMENT & SUPPLIES—C-209
- Studio Production Editing Systems (0770-2880), STUDIO EQUIPMENT & SUPPLIES—C-210
- Studio Production With Digital Effects Consoles (0770-2300), STUDIO EQUIPMENT & SUPPLIES—C-209
- Studio Set Design (0600-1920), SERVICES—C-166
- Studio Sound Systems (0710-5360), STUDIO EQUIPMENT & SUPPLIES—C-192
- Studio Support Equipment (0760-0000), STUDIO EQUIPMENT & SUPPLIES—C-200
- Studio Tape Storage Units, Cabinetry & Furniture (0760-0580), STUDIO EQUIPMENT & SUPPLIES—C-201
- Studio Warning Lights (0740-0560), STUDIO EQUIPMENT & SUPPLIES—C-198
- Studio, Large, Production Switchers (0770-4340), STUDIO EQUIPMENT & SUPPLIES—C-215
- Studio-Stereo Consoles (0710-2420), STUDIO EQUIPMENT & SUPPLIES—C-186
- Studio/Mobile, Compact Production Switchers (0770-4320), STUDIO EQUIPMENT & SUPPLIES—C-215
- Studios & Consoles, Mobile (0750-0300), STUDIO EQUIPMENT & SUPPLIES—C-199
- Studios, Recording (0600-1640), SERVICES—C-164
- Studios, Turnkey (0600-2200), SERVICES—C-168
- Sub-Carrier Converters, FM, Transmitters & Accessories (0220-0160), BROADCAST EQUIPMENT—C-133
- Sub-VHF Equipment & In-System Converters (0330-0580), CABLE EQUIPMENT & SUPPLIES—C-141
- Subcarrier Amplifiers (0770-0240), STUDIO EQUIPMENT & SUPPLIES—C-204
- Subcarrier, FM Generators (0710-3180), STUDIO EQUIPMENT & SUPPLIES—C-188
- Subscriber Promotion Services (0600-1940), SERVICES—C-166
- Supervision Systems, Transmission Line (0220-0480), BROADCAST EQUIPMENT—C-133
- Supervision, Construction (0600-0570), SERVICES—C-154
- Surge Protectors (0210-1590), BROADCAST EQUIPMENT—C-132
- Surge Protectors (0760-1360), STUDIO EQUIPMENT & SUPPLIES—C-202
- Surge Protectors, Line (0760-0740), STUDIO EQUIPMENT & SUPPLIES—C-201
- Sweep Generators (0800-2520), TEST & MEASUREMENT EQUIPMENT & SUPPLIES—C-227
- Sweep Generators, Audio (0800-1140), TEST & MEASUREMENT EQUIPMENT & SUPPLIES—C-225
- Sweep Generators, Video (0800-1360), TEST & MEASUREMENT EQUIPMENT & SUPPLIES—C-226
- Sweep Scopes, Delayed (0800-0840), TEST & MEASUREMENT EQUIPMENT & SUPPLIES—C-224
- Sweep Systems (0500-0540), MDS/MICROWAVE EQUIPMENT & SUPPLIES—C-150
- Sweep Systems, Automatic, Cable Test Equipment (0800-0400), TEST & MEASUREMENT EQUIPMENT & SUPPLIES—C-224
- Switcher Lighting Kits (0740-0640), STUDIO EQUIPMENT & SUPPLIES—C-198
- Switchers & Processors (0100-1300), ANTENNAS, TOWERS & EQUIPMENT—C-124
- Switchers (0710-5420), STUDIO EQUIPMENT & SUPPLIES—C-192
- Switchers (0770-5780), STUDIO EQUIPMENT & SUPPLIES—C-217
- Switchers, Crossbar (0770-5800), STUDIO EQUIPMENT & SUPPLIES—C-217
- Switchers, DAs & Routing (0710-5240), STUDIO EQUIPMENT & SUPPLIES—C-191
- Switchers, Master Control (0770-3780), STUDIO EQUIPMENT & SUPPLIES—C-213
- Switchers, Master Control, Automated (0770-3800), STUDIO EQUIPMENT & SUPPLIES—C-213
- Switchers, Master Control, Business Automation Interfaced (0770-3820), STUDIO EQUIPMENT & SUPPLIES—C-213
- Switchers, Master Control, Manual (0770-3840), STUDIO EQUIPMENT & SUPPLIES—C-213
- Switchers, Non-Duplication (0100-1220), ANTENNAS, TOWERS & EQUIPMENT—C-124
- Switchers, Post Production (0770-4380), STUDIO EQUIPMENT & SUPPLIES—C-215
- Switchers, Production (0770-4260), STUDIO EQUIPMENT & SUPPLIES—C-214
- Switchers, Production, Special EFX (0770-4280), STUDIO EQUIPMENT & SUPPLIES—C-214
- Switchers, Production, Microprocessor-Controlled, Automated (0770-4300), STUDIO EQUIPMENT & SUPPLIES—C-215
- Switchers, Production, Compact Studio/Mobile (0770-4320), STUDIO EQUIPMENT & SUPPLIES—C-215
- Switchers, Production, Large Studio (0770-4340), STUDIO EQUIPMENT & SUPPLIES—C-215
- Switchers, Production, Portable (0770-4360), STUDIO EQUIPMENT & SUPPLIES—C-215
- Switchers, Routing (0770-5180), STUDIO EQUIPMENT & SUPPLIES—C-216
- Switchers, Routing (0770-5820), STUDIO EQUIPMENT & SUPPLIES—C-217
- Switchers, Video (0770-5840), STUDIO EQUIPMENT & SUPPLIES—C-218
- Switchers, Video, Computerized (0770-5860), STUDIO EQUIPMENT & SUPPLIES—C-218
- Switchers, Video, Local (0770-5880), STUDIO EQUIPMENT & SUPPLIES—C-218
- Switchers, Video, Remote Controlled (0770-5900), STUDIO EQUIPMENT & SUPPLIES—C-218
- Switches (0770-5920), STUDIO EQUIPMENT & SUPPLIES—C-218
- Switches, Coaxial (0770-5940), STUDIO EQUIPMENT & SUPPLIES—C-218
- Switches, RF Power Equipment (0210-1180), BROADCAST EQUIPMENT—C-131
- Switches, Security (0360-0220), CABLE EQUIPMENT & SUPPLIES—C-143
- Switches, Transfer, Antenna Accessories (0100-0420), ANTENNAS, TOWERS & EQUIPMENT—C-120
- Switches, Video Activated (0770-5960), STUDIO EQUIPMENT & SUPPLIES—C-218
- Sync Delay, Audio/Video, Audio Processing Effects Equipment (0710-0860), STUDIO EQUIPMENT & SUPPLIES—C-183
- Sync Delay, Video/Audio, Audio Processing Effects Equipment (0710-0860), STUDIO EQUIPMENT & SUPPLIES—C-183
- Sync Generators (see Generators 0770-3400)
- Sync Generators, Color (0770-3300), STUDIO EQUIPMENT & SUPPLIES—C-212
- Sync Syne Generators, Video Signal Processing Equipment (0770-7600), STUDIO EQUIPMENT & SUPPLIES—C-221
- Sync, TV Generators (0770-3400), STUDIO EQUIPMENT & SUPPLIES—C-212
- Synchronizers (0770-5980), STUDIO EQUIPMENT & SUPPLIES—C-218
- Synchronizers, Audio-Video (0770-6000), STUDIO EQUIPMENT & SUPPLIES—C-218
- Synchronizers, Digital, Field (0770-2520), STUDIO EQUIPMENT & SUPPLIES—C-209
- Synchronizers, Digital, Frame (0770-2540), STUDIO EQUIPMENT & SUPPLIES—C-209
- Synchronizers, Frame Store (0770-3180), STUDIO EQUIPMENT & SUPPLIES—C-211
- Synchronizers, SMPTE Time Code, Editing Equipment (0710-2780), STUDIO EQUIPMENT & SUPPLIES—C-187
- Synchronizers, Tape Recorder Parts & Accessories (0710-5820), STUDIO EQUIPMENT & SUPPLIES—C-192
- Synchronizers, Time Code, SMPTE, Post-Production Equipment (0770-4220), STUDIO EQUIPMENT & SUPPLIES—C-214
- Synchronizers, Video, Digital (0770-6020), STUDIO EQUIPMENT & SUPPLIES—C-218
- Synchronizers, Videotape Recorders (0770-4920), STUDIO EQUIPMENT & SUPPLIES—C-216
- Synchronizing Systems Generators (0770-3420), STUDIO EQUIPMENT & SUPPLIES—C-212
- Syne Generators, Black Burst, Video Signal Processing Equipment (0770-7480), STUDIO EQUIPMENT & SUPPLIES—C-221
- Syne Generators, Color Bar, Video Signal Processing Equipment (0770-7500), STUDIO EQUIPMENT & SUPPLIES—C-221
- Syne Generators, Countdown, Video Signal Processing Equipment (0770-7460), STUDIO EQUIPMENT & SUPPLIES—C-221
- Syne Generators, Multiburst, Video Signal Processing Equipment (0770-7520), STUDIO EQUIPMENT & SUPPLIES—C-221
- Syne Generators, Safe Title Area, Video Signal Processing Equipment (0770-7540), STUDIO EQUIPMENT & SUPPLIES—C-221
- Syne Generators, Source Identification, Video Signal Processing Equipment (0770-7560), STUDIO EQUIPMENT & SUPPLIES—C-221
- Syne Generators, Staircase Ramp, Video Signal Processing Equipment (0770-7580), STUDIO EQUIPMENT & SUPPLIES—C-221
- Syne Generators, Sync, Video Signal Processing Equipment (0770-7600), STUDIO EQUIPMENT & SUPPLIES—C-221
- Syne Generators, Video Signal Processing Equipment (0770-7440), STUDIO EQUIPMENT & SUPPLIES—C-221
- Synthesis Systems, Speech (0710-5400), STUDIO EQUIPMENT & SUPPLIES—C-192
- Synthesizers, Music, Audio Processing Effects Equipment (0710-1000), STUDIO EQUIPMENT & SUPPLIES—C-183
- Synthesizers, Stereo (0710-5440), STUDIO EQUIPMENT & SUPPLIES—C-192
- System Auditing Services (0600-1960), SERVICES—C-166
- System Design Services (0600-1980), SERVICES—C-166
- System Design Services, Audio (0600-2000), SERVICES—C-167
- System Design Services, Video (0600-2020), SERVICES—C-167
- Systems Analysis Services (0600-2060), SERVICES—C-167
- Systems Consulting, Management (0600-1120), SERVICES—C-162
- Systems Management Services (0600-2040), SERVICES—C-167

## T

- TBC/Framestores, Digital Processing Equipment (0770-2660), STUDIO EQUIPMENT & SUPPLIES—C-210
- TBCs, Digital Processing Equipment (0770-2680), STUDIO EQUIPMENT & SUPPLIES—C-210
- TSL Communications Systems (0210-0460), BROADCAST EQUIPMENT—C-129
- TSL Receivers (0210-1360), BROADCAST EQUIPMENT—C-132
- TV Audio Consoles (0710-2440), STUDIO EQUIPMENT & SUPPLIES—C-186
- TV Aural Monitors-Audio & RF (0710-4540), STUDIO EQUIPMENT & SUPPLIES—C-191
- TV Aural Receiver (0770-4440), STUDIO EQUIPMENT & SUPPLIES—C-215
- TV Equipment, Maintenance (0600-1080), SERVICES—C-162
- TV Field Intensity Meters, RF Test Equipment



- (0800-2440), TEST & MEASUREMENT EQUIPMENT & SUPPLIES—C-227
- TV Field Strength Meters (0800-1060), TEST & MEASUREMENT EQUIPMENT & SUPPLIES—C-225
- TV Film Series, Importing (0600-0890), SERVICES—C-161
- TV Film/Tape Series, Programming (0610-0560), SERVICES—C-178
- TV H<sub>P</sub> Transmitting Antennas (0100-0900), ANTENNAS, TOWERS & EQUIPMENT—C-122
- TV Limiter/Compressors (0770-3660), STUDIO EQUIPMENT & SUPPLIES—C-212
- TV Modulators (0710-4240), STUDIO EQUIPMENT & SUPPLIES—C-190
- TV Modulators (0770-3860), STUDIO EQUIPMENT & SUPPLIES—C-213
- TV Monitors (Automatic), Logging, Monitoring Test Equipment (0800-1660), TEST & MEASUREMENT EQUIPMENT & SUPPLIES—C-226
- TV Production Computer Systems (0400-0240), COMPUTER SYSTEMS & ACCESSORIES—C-147
- TV Rights Services (0600-2110), SERVICES—C-168
- TV SCA Equipment, Transmitters & Accessories (0220-0300), BROADCAST EQUIPMENT—C-133
- TV Sync Generators (0770-3400), STUDIO EQUIPMENT & SUPPLIES—C-212
- TV Systems, Slow Scan (0770-5440), STUDIO EQUIPMENT & SUPPLIES—C-216
- TV Transmitters (0220-0890), BROADCAST EQUIPMENT—C-134
- TV Transmitters, UHF High Power (0220-0900), BROADCAST EQUIPMENT—C-134
- TV Transmitters, UHF Low Power (0220-0920), BROADCAST EQUIPMENT—C-134
- TV Transmitters, VHF High Power (0220-0940), BROADCAST EQUIPMENT—C-134
- TV Transmitters, VHF Low Power (0220-0940), BROADCAST EQUIPMENT—C-134
- TV Transmitters, VHF Low Power (0220-0960), BROADCAST EQUIPMENT—C-134
- TV UHF Transmitting Antennas (0100-0920), ANTENNAS, TOWERS & EQUIPMENT—C-122
- TV VHF Transmitting Antennas (0100-0940), ANTENNAS, TOWERS & EQUIPMENT—C-122
- TV Exciters, RF Power Equipment (0210-1200), BROADCAST EQUIPMENT—C-131
- TV-Forward Throw, Projection (0770-4400), STUDIO EQUIPMENT & SUPPLIES—C-215
- Talk Show Delay Machines (0710-2520), STUDIO EQUIPMENT & SUPPLIES—C-187
- Tap-Offs (0330-0600), CABLE EQUIPMENT & SUPPLIES—C-141
- Tape & Accessories (0770-6040), STUDIO EQUIPMENT & SUPPLIES—C-218
- Tape Cartridges & Accessories (0770-1760), STUDIO EQUIPMENT & SUPPLIES—C-208
- Tape Cartridges & Accessories, Carts (0770-1800), STUDIO EQUIPMENT & SUPPLIES—C-208
- Tape Cartridges & Accessories, Stereo (0770-1860), STUDIO EQUIPMENT & SUPPLIES—C-208
- Tape Cartridges, Alignment & Accessories (0770-1780), STUDIO EQUIPMENT & SUPPLIES—C-208
- Tape Cartridges, Video (0770-6200), STUDIO EQUIPMENT & SUPPLIES—C-219
- Tape Cassettes, Video (0770-6220), STUDIO EQUIPMENT & SUPPLIES—C-219
- Tape Cleaners (0770-6160), STUDIO EQUIPMENT & SUPPLIES—C-218
- Tape Decks, 4-Track, Audio Tape Equipment & Accessories (0710-1580), STUDIO EQUIPMENT & SUPPLIES—C-184
- Tape Decks, ATR, Audio Tape Equipment & Accessories (0710-1520), STUDIO EQUIPMENT & SUPPLIES—C-184
- Tape Decks, ATR, Multitrack (8+), Audio Tape Equipment & Accessories (0710-1540), STUDIO EQUIPMENT & SUPPLIES—C-184
- Tape Decks, ATR, Portable, Audio Tape Equipment & Accessories (0710-1560), STUDIO EQUIPMENT & SUPPLIES—C-184
- Tape Decks, Audio Tape Equipment & Accessories (0710-1500), STUDIO EQUIPMENT & SUPPLIES—C-184
- Tape Demagnetizers (0770-6080), STUDIO EQUIPMENT & SUPPLIES—C-218
- Tape Editing, Audio (0600-0200), SERVICES—C-152
- Tape Equipment & Accessories (Audio) (0710-1080), STUDIO EQUIPMENT & SUPPLIES—C-183
- Tape Equipment & Accessories (Audio), Bulk Erasers (0710-1100), STUDIO EQUIPMENT & SUPPLIES—C-183
- Tape Equipment & Accessories, Audio, Cartridges (0710-1120), STUDIO EQUIPMENT & SUPPLIES—C-183
- Tape Equipment & Accessories (Audio), Carts (0710-1140), STUDIO EQUIPMENT & SUPPLIES—C-184
- Tape Equipment & Accessories (Audio), Cassettes (0710-1160), STUDIO EQUIPMENT & SUPPLIES—C-184
- Tape Equipment & Accessories (Audio), Cleaners (0710-1180), STUDIO EQUIPMENT & SUPPLIES—C-184
- Tape Equipment & Accessories (Audio), Conveyor Erasers (0710-1200), STUDIO EQUIPMENT & SUPPLIES—C-184
- Tape Equipment & Accessories (Audio), Demagnetizers (0710-1220), STUDIO EQUIPMENT & SUPPLIES—C-184
- Tape Equipment & Accessories (Audio), Dubbers (0710-1240), STUDIO EQUIPMENT & SUPPLIES—C-184
- Tape Equipment & Accessories (Audio), Duplicators (0710-1260), STUDIO EQUIPMENT & SUPPLIES—C-184
- Tape Equipment & Accessories, Audio (Evaluators) (0710-1280), STUDIO EQUIPMENT & SUPPLIES—C-184
- Tape Equipment & Accessories (Audio), Leader Tape (0710-1300), STUDIO EQUIPMENT & SUPPLIES—C-184
- Tape Equipment & Accessories (Audio), Loaders (0710-1320), STUDIO EQUIPMENT & SUPPLIES—C-184
- Tape Equipment & Accessories (Audio), Logging Equipment (0710-1340), STUDIO EQUIPMENT & SUPPLIES—C-184
- Tape Equipment & Accessories (Audio), Open Reels (0710-1380), STUDIO EQUIPMENT & SUPPLIES—C-184
- Tape Equipment & Accessories (Audio), Rewinders (0710-1400), STUDIO EQUIPMENT & SUPPLIES—C-184
- Tape Equipment & Accessories (Audio), Splice Finders (0710-1420), STUDIO EQUIPMENT & SUPPLIES—C-184
- Tape Equipment & Accessories (Audio), Splicers (0710-1440), STUDIO EQUIPMENT & SUPPLIES—C-184
- Tape Equipment & Accessories (Audio), Sprocketed Magnetic Film (0710-1460), STUDIO EQUIPMENT & SUPPLIES—C-184
- Tape Equipment & Accessories (Audio), Sprocketed Magnetic Film Transports (0710-1480), STUDIO EQUIPMENT & SUPPLIES—C-184
- Tape Equipment & Accessories (Audio), Tape Decks (0710-1500), STUDIO EQUIPMENT & SUPPLIES—C-184
- Tape Equipment & Accessories (Audio), ATR Tape Decks (0710-1520), STUDIO EQUIPMENT & SUPPLIES—C-184
- Tape Equipment & Accessories (Audio), Multitrack (8+) ATR Tape Decks (0710-1540), STUDIO EQUIPMENT & SUPPLIES—C-184
- Tape Equipment & Accessories (Audio), Portable ATR Tape Decks (0710-1560), STUDIO EQUIPMENT & SUPPLIES—C-184
- Tape Equipment & Accessories (Audio), 4-Track Tape Decks (0710-1580), STUDIO EQUIPMENT & SUPPLIES—C-184
- Tape Equipment & Accessories (Audio), Test Tape (0710-1620), STUDIO EQUIPMENT & SUPPLIES—C-184
- Tape Equipment & Accessories (Audio), Timers (0710-1640), STUDIO EQUIPMENT & SUPPLIES—C-184
- Tape Equipment & Supplies (see also Audio Tape Equipment in this category) (0710-5480), STUDIO EQUIPMENT & SUPPLIES—C-192
- Tape Evaluators (0770-6100), STUDIO EQUIPMENT & SUPPLIES—C-218
- Tape Leader, Audio Tape Equipment & Accessories (0710-1300), STUDIO EQUIPMENT & SUPPLIES—C-184
- Tape Recorder Accessories, Reels, 1 & 2 Track (0710-5940), STUDIO EQUIPMENT & SUPPLIES—C-193
- Tape Recorder Cabinets (0710-5640), STUDIO EQUIPMENT & SUPPLIES—C-192
- Tape Recorder Capstan Assemblies (0710-5660), STUDIO EQUIPMENT & SUPPLIES—C-192
- Tape Recorder Care Kits (0710-5680), STUDIO EQUIPMENT & SUPPLIES—C-192, STUDIO EQUIPMENT & SUPPLIES—C-192
- Tape Recorder Electronics, Parts & Accessories (0710-5720), STUDIO EQUIPMENT & SUPPLIES—C-192
- Tape Recorder Heads (0710-5740), STUDIO EQUIPMENT & SUPPLIES—C-192
- Tape Recorder Motors (0710-5760), STUDIO EQUIPMENT & SUPPLIES—C-192
- Tape Recorder Reels (0710-5880), STUDIO EQUIPMENT & SUPPLIES—C-192
- Tape Recorder Reels, Multi-Track (0710-5920), STUDIO EQUIPMENT & SUPPLIES—C-193
- Tape Recorder Synchronizers (0710-5820), STUDIO EQUIPMENT & SUPPLIES—C-192
- Tape Recorder Tension Controls, Parts & Accessories (0710-5840), STUDIO EQUIPMENT & SUPPLIES—C-192
- Tape Recorders & Accessories (0710-5500), STUDIO EQUIPMENT & SUPPLIES—C-192
- Tape Recorders Parts, Drive Motor Power Supplies (0710-5700), STUDIO EQUIPMENT & SUPPLIES—C-192
- Tape Recorders Reels, 4-Track (0710-5900), STUDIO EQUIPMENT & SUPPLIES—C-193
- Tape Recorders, Cartridge (0710-5520), STUDIO EQUIPMENT & SUPPLIES—C-192
- Tape Recorders, Cassette (0710-5540), STUDIO EQUIPMENT & SUPPLIES—C-192
- Tape Recorders, Digital (0710-5560), STUDIO EQUIPMENT & SUPPLIES—C-192
- Tape Recorders, Film Recorders (0710-5580), STUDIO EQUIPMENT & SUPPLIES—C-192
- Tape Recorders, Logging (0710-5600), STUDIO EQUIPMENT & SUPPLIES—C-192
- Tape Recorders, Parts & Accessories (0710-5620), STUDIO EQUIPMENT & SUPPLIES—C-192
- Tape Rewinders (0770-6120), STUDIO EQUIPMENT & SUPPLIES—C-218
- Tape Spindle Height Gauges (0770-6140), STUDIO EQUIPMENT & SUPPLIES—C-218
- Tape Storage Units, Furniture & Cabinetry, Studio (0760-0580), STUDIO EQUIPMENT & SUPPLIES—C-201
- Tape, Audio, Delay (0710-2480), STUDIO EQUIPMENT & SUPPLIES—C-186
- Tape, Open Reel Video Tape (0770-6240), STUDIO EQUIPMENT & SUPPLIES—C-219
- Tape, Splicing Blocks, Editing Equipment (0710-2780), STUDIO EQUIPMENT & SUPPLIES—C-187
- Tape, Test, Audio Tape Equipment & Accessories (0710-1620), STUDIO EQUIPMENT & SUPPLIES—C-184
- Tape, Video (0770-6180), STUDIO EQUIPMENT & SUPPLIES—C-219

## BUYERS GUIDE PRODUCT INDEX

- Tape-Based Loggers, Logging, Monitoring Test Equipment (0800-1640), TEST & MEASUREMENT EQUIPMENT & SUPPLIES—C-226
- Tape-Film Interlock (0730-1000), STUDIO EQUIPMENT & SUPPLIES—C-196
- Tape/Film Series, TV, Programming (0610-0560), SERVICES—C-178
- Tapes & Splice Materials (0760-1380), STUDIO EQUIPMENT & SUPPLIES—C-202
- Taplocks, Security (0360-0140), CABLE EQUIPMENT & SUPPLIES—C-143
- Taps, Addressable, Distribution Equipment (0330-0040), CABLE EQUIPMENT & SUPPLIES—C-137
- Taps, Aerial, Transmission Line (0370-0440), CABLE EQUIPMENT & SUPPLIES—C-145
- Taps, Directional, Transmission Line (0370-0460), CABLE EQUIPMENT & SUPPLIES—C-145
- Taps, Multitap, Transmission Line (0370-0480), CABLE EQUIPMENT & SUPPLIES—C-145
- Taps, Pedestal, Transmission Line (0370-0500), CABLE EQUIPMENT & SUPPLIES—C-146
- Taps, Transmission Line (0370-0420), CABLE EQUIPMENT & SUPPLIES—C-145
- Technical Automation Machine Controls (0770-3700), STUDIO EQUIPMENT & SUPPLIES—C-213
- Telco Interface Equipment (0710-5960), STUDIO EQUIPMENT & SUPPLIES—C-193
- Telecine Cameras (0770-6360), STUDIO EQUIPMENT & SUPPLIES—C-219
- Telecine Color Correctors (0770-6380), STUDIO EQUIPMENT & SUPPLIES—C-219
- Telecine Equipment & Accessories (0770-6280), STUDIO EQUIPMENT & SUPPLIES—C-219
- Telecine Equipment & Accessories, Solid-State (0770-6420), STUDIO EQUIPMENT & SUPPLIES—C-219
- Telecine Optical Multiplexers (0770-6400), STUDIO EQUIPMENT & SUPPLIES—C-219
- Telecine Projectors, 16/35mm (0770-6300), STUDIO EQUIPMENT & SUPPLIES—C-219
- Telecine Sprocketed Film Transports (0770-6440), STUDIO EQUIPMENT & SUPPLIES—C-219
- Telecommunications Consulting (0600-0592), SERVICES—C-155
- Teledistribution Services (0600-2080), SERVICES—C-167
- Teleprompters (0720-0120), STUDIO EQUIPMENT & SUPPLIES—C-193
- Teleprompters, ENG/EFP Portable (0720-0140), STUDIO EQUIPMENT & SUPPLIES—C-193
- Teleprompters, Keyboard Entry (0720-0160), STUDIO EQUIPMENT & SUPPLIES—C-194
- Teleprompters, Monitor-Based (0720-0180), STUDIO EQUIPMENT & SUPPLIES—C-194
- Teleprompters, Scroll Entry (0720-0200), STUDIO EQUIPMENT & SUPPLIES—C-194
- STUDIO EQUIPMENT & SUPPLIES—C-194
- Telescop Mast, Antenna Accessories (0100-0400), ANTENNAS, TOWERS & EQUIPMENT—C-120
- Teletext (0610-0660), SERVICES—C-179
- Teletext Systems (0770-6460), STUDIO EQUIPMENT & SUPPLIES—C-219
- Television Brokerage (0600-0295), SERVICES—C-153
- Television Consulting (0600-0595), SERVICES—C-155
- Telops, Balops & Slides, Programming (0610-0520), SERVICES—C-177
- Tension Controls, Tape Recorder Parts & Accessories (0710-5840), STUDIO EQUIPMENT & SUPPLIES—C-192
- Tension Controls, Videotape Recorders (0770-4980), STUDIO EQUIPMENT & SUPPLIES—C-216
- Tension Gauges, VTRs & VCRs (0770-6860), STUDIO EQUIPMENT & SUPPLIES—C-220
- Tension Gauges, Videotape Recorders (0770-5000), STUDIO EQUIPMENT & SUPPLIES—C-216
- Tension Gauges, Video Tape (0770-6260), STUDIO EQUIPMENT & SUPPLIES—C-219
- Terminal Equipment, Transmission Line (0370-0520), CABLE EQUIPMENT & SUPPLIES—C-146
- Terminals, SCA, Transmitters & Accessories (0220-0280), BROADCAST EQUIPMENT—C-133
- Test & Measurement Equipment & Supplies (0800-0000)—C-223
- Test Charts, Crossbar Switchers, Slides (See Cameras & Accessories 0770-0440)
- Test Charts, Film Equipment (0730-0340), STUDIO EQUIPMENT & SUPPLIES—C-194
- Test Charts, Lenses & Accessories (0770-1180), STUDIO EQUIPMENT & SUPPLIES—C-207
- Test Equipment (see Test & Measurement Equipment)
- Test Equipment (see TEST & MEASUREMENT EQUIPMENT 0800-0000)
- Test Equipment, Audio (0800-0200), TEST & MEASUREMENT EQUIPMENT & SUPPLIES—C-223
- Test Equipment, Audio, Harmonic Distortion Meters (0800-0220), TEST & MEASUREMENT EQUIPMENT & SUPPLIES—C-223
- Test Equipment, Audio, IM Meters (0800-0240), TEST & MEASUREMENT EQUIPMENT & SUPPLIES—C-223
- Test Equipment, Audio, Real Time Analyzers (0800-0260), TEST & MEASUREMENT EQUIPMENT & SUPPLIES—C-223
- Test Equipment, Audio, Sideband Analyzers (0800-0280), TEST & MEASUREMENT EQUIPMENT & SUPPLIES—C-223
- Test Equipment, Audio, Signal Generators (0800-0300), TEST & MEASUREMENT EQUIPMENT & SUPPLIES—C-223
- Test Equipment, Audio, Spectrum Analyzers (0800-0320), TEST & MEASUREMENT EQUIPMENT & SUPPLIES—C-223
- Test Equipment, Audio, Wow & Flutter Meters (0800-0340), TEST & MEASUREMENT EQUIPMENT & SUPPLIES—C-223
- Test Equipment, Cable Analyzers (0800-0420), TEST & MEASUREMENT EQUIPMENT & SUPPLIES—C-224
- Test Equipment, Microwave, TEST & MEASUREMENT EQUIPMENT & SUPPLIES—C-150
- Test Equipment, Microwave (0800-2090), TEST & MEASUREMENT EQUIPMENT & SUPPLIES—C-227
- Test Equipment, RF, Phase Meters (0800-2380), TEST & MEASUREMENT EQUIPMENT & SUPPLIES—C-227
- Test Equipment, Video, Burst Phase Meters (0800-2800), TEST & MEASUREMENT EQUIPMENT & SUPPLIES—C-228
- Test Generators, NTSC Signal (0800-1240), TEST & MEASUREMENT EQUIPMENT & SUPPLIES—C-225
- Test Records, Audio (0710-5120), STUDIO EQUIPMENT & SUPPLIES—C-191
- Test Sets, Modular, Measuring/Monitoring Meters (0800-1880), TEST & MEASUREMENT EQUIPMENT & SUPPLIES—C-226
- Test Signal Generators, RF Test Equipment (0800-2420), TEST & MEASUREMENT EQUIPMENT & SUPPLIES—C-227
- Test Slides (0770-5320), STUDIO EQUIPMENT & SUPPLIES—C-216
- Test Tape, Audio Tape Equipment & Accessories (0710-1620), STUDIO EQUIPMENT & SUPPLIES—C-184
- Testers, Demod (0800-0860), TEST & MEASUREMENT EQUIPMENT & SUPPLIES—C-224
- Testers, Ground Resistance Testers, Cable Test Equipment (0800-0500), TEST & MEASUREMENT EQUIPMENT & SUPPLIES—C-224
- Testers, IC (0800-1820), TEST & MEASUREMENT EQUIPMENT & SUPPLIES—C-226
- Testers, Insulation, Cable Test Equipment (0800-0520), TEST & MEASUREMENT EQUIPMENT & SUPPLIES—C-224
- Testers, Semiconductor, Measuring/Monitoring Meters (0800-1960), TEST & MEASUREMENT EQUIPMENT & SUPPLIES—C-226
- Theatrical Shorts, Programming (0610-0580), SERVICES—C-178
- Tilt & Pan Heads, Film Equipment (0730-0240), STUDIO EQUIPMENT & SUPPLIES—C-194
- Time (WWW) Receivers (0210-1340), BROADCAST EQUIPMENT—C-131
- Time Base Correctors (see Digital Processing Equipment 0770-2680)
- Time Code Generators (0770-3440), STUDIO EQUIPMENT & SUPPLIES—C-212
- Time Code Generators, Vertical Interval (0770-3460), STUDIO EQUIPMENT & SUPPLIES—C-212
- Time Code Generators, Readers, SMPTE, Post-Production Equipment (0770-4200), STUDIO EQUIPMENT & SUPPLIES—C-214
- Time Code Generators, Vertical Interval (see Generators 0770-3440)
- Time Code in Vertical Interval, Reader (0770-4420), STUDIO EQUIPMENT & SUPPLIES—C-215
- Time Code Synchronizers, SMPTE, Editing Equipment (0710-2760), STUDIO EQUIPMENT & SUPPLIES—C-187
- Time Code Synchronizers, SMPTE, Post-Production Equipment (0770-4220), STUDIO EQUIPMENT & SUPPLIES—C-214
- Time Code Systems, Proprietary, Post-Production Equipment (0770-4180), STUDIO EQUIPMENT & SUPPLIES—C-214
- Time Code/Synchronizing Systems (see Generators 0770-3420)
- Time Comparators (0770-2120), STUDIO EQUIPMENT & SUPPLIES—C-208
- Time Compression/Expansion, Audio Processing Effects Equipment (0710-1060), STUDIO EQUIPMENT & SUPPLIES—C-183
- Time Compressors (0710-5980), STUDIO EQUIPMENT & SUPPLIES—C-193
- Time Delay Cart Players/Recorders (0710-2200), STUDIO EQUIPMENT & SUPPLIES—C-186
- Time Distribution Timing Clocks (0800-0700), TEST & MEASUREMENT EQUIPMENT & SUPPLIES—C-224
- Time Insertion Sequencers, Program Equipment (Business Automation) (0710-4980), STUDIO EQUIPMENT & SUPPLIES—C-191
- Timers (0800-0720), TEST & MEASUREMENT EQUIPMENT & SUPPLIES—C-224
- Timers, Audio Tape Equipment & Accessories (0710-1640), STUDIO EQUIPMENT & SUPPLIES—C-184
- Timers, Blanking Interval (0770-6500), STUDIO EQUIPMENT & SUPPLIES—C-219
- Timers, Program (0770-6520), STUDIO EQUIPMENT & SUPPLIES—C-219
- Timers, V & H Interval (0800-1480), TEST & MEASUREMENT EQUIPMENT & SUPPLIES—C-226
- Timers, Video Equipment & Supplies (0770-6480), STUDIO EQUIPMENT & SUPPLIES—C-219
- Timers, Video Tape (0770-6540), STUDIO EQUIPMENT & SUPPLIES—C-219
- Timing Clocks (0800-0640), TEST & MEASUREMENT EQUIPMENT & SUPPLIES—C-224
- Timing Clocks, Digital (0800-0660), TEST & MEASUREMENT EQUIPMENT & SUPPLIES—C-224
- Timing Clocks, Time Distribution (0800-0700), TEST & MEASUREMENT EQUIPMENT & SUPPLIES—C-224
- Title Keyers, Special Effects (0720-0100), STUDIO EQUIPMENT & SUPPLIES—C-193
- Titling Systems (0730-1020), STUDIO EQUIPMENT & SUPPLIES—C-196

- Tone Arms, Turntables & Accessories (0710-6120), STUDIO EQUIPMENT & SUPPLIES—C-193
- Tone Encoders (0710-2920), STUDIO EQUIPMENT & SUPPLIES—C-187
- Tone Generators (0770-3480), STUDIO EQUIPMENT & SUPPLIES—C-212
- Tone Oscillators (0710-4740), STUDIO EQUIPMENT & SUPPLIES—C-191
- Tone Sensors (0710-5280), STUDIO EQUIPMENT & SUPPLIES—C-192
- Tone Sensors Ad Insertion Equipment (0770-0080), STUDIO EQUIPMENT & SUPPLIES—C-203
- Tone, EBS Generators (0770-3500), STUDIO EQUIPMENT & SUPPLIES—C-212
- Tool Kits, Cable Tools (0900-0160), TOOLS & EQUIPMENT—C-229
- Tools & Equipment, Construction (0320-0140), CABLE EQUIPMENT & SUPPLIES—C-137
- Tools & Equipment—C-229
- Tools, Cable (0900-0040), TOOLS & EQUIPMENT—C-229
- Tools, Cable, Coring (0900-0000), TOOLS & EQUIPMENT—C-229
- Tools, Cable, Cutters (0900-0080), TOOLS & EQUIPMENT—C-229
- Tools, Cable, Earth Anchors (0900-0100), TOOLS & EQUIPMENT—C-229
- Tools, Cable, Guy Grips (0900-0120), TOOLS & EQUIPMENT—C-229
- Tools, Cable, Reverse Spiral Grips (0900-0140), TOOLS & EQUIPMENT—C-229
- Tools, Installation, Cable (0900-0020), TOOLS & EQUIPMENT—C-229
- Toroidal Current Transformers (0210-1700), BROADCAST EQUIPMENT—C-132
- Tower Equipment, Maintenance (0600-1090), SERVICES—C-161
- Tower Light Alarms (0760-0080), STUDIO EQUIPMENT & SUPPLIES—C-200
- Tower Lights (0100-1180), ANTENNAS, TOWERS & EQUIPMENT—C-123
- Tower Services (0600-2120), SERVICES—C-163
- Towers Antennas & Equipment (0100)—C-119
- Towers Guyed (0100-1460), ANTENNAS, TOWERS & EQUIPMENT—C-124
- Towers Lights & Accessories (0100-1400), ANTENNAS, TOWERS & EQUIPMENT—C-124
- Towers, Microwave (0500-0420), MDS/MICROWAVE EQUIPMENT & SUPPLIES—C-150
- Towers Portable (0100-1620), ANTENNAS, TOWERS & EQUIPMENT—C-125
- Towers Self-Supporting (0100-1640), ANTENNAS, TOWERS & EQUIPMENT—C-125
- Traffic/Programming Computer Systems (0400-0220), COMPUTER SYSTEMS & ACCESSORIES—C-147
- Trailers (0750-0640), STUDIO EQUIPMENT & SUPPLIES—C-200
- Training Services (0600-2140), SERVICES—C-168
- Transceivers, Microwave (0500-0440), MDS/MICROWAVE EQUIPMENT & SUPPLIES—C-150
- Transfer Switches, Antenna Accessories (0100-0420), ANTENNAS, TOWERS & EQUIPMENT—C-120
- Transformers (0210-1600), BROADCAST EQUIPMENT—C-132
- Transformers (0710-6000), STUDIO EQUIPMENT & SUPPLIES—C-193
- Transformers, Filament (0210-1620), BROADCAST EQUIPMENT—C-132
- Transformers, Isolation (0100-1500), ANTENNAS, TOWERS & EQUIPMENT—C-125
- Transformers, Lighting Accessories (0740-0540), STUDIO EQUIPMENT & SUPPLIES—C-198
- Transformers, Matching (0330-0380), CABLE EQUIPMENT & SUPPLIES—C-139
- Transformers, Modulation (0210-1640), BROADCAST EQUIPMENT—C-132
- Transformers, Plate (0210-1660), BROADCAST EQUIPMENT—C-132
- Transformers, RF Sampling (0210-1680), BROADCAST EQUIPMENT—C-132
- Transformers, Toroidal Current (0210-1700), BROADCAST EQUIPMENT—C-132
- Translators (0210-1820), BROADCAST EQUIPMENT—C-132
- Translators, UHF (0210-1840), BROADCAST EQUIPMENT—C-132
- Translators, VHF (0210-1860), BROADCAST EQUIPMENT—C-132
- Transmission Line Aerial Taps (0370-0440), CABLE EQUIPMENT & SUPPLIES—C-145
- Transmission Line Cable, Special Applications (0370-0380), CABLE EQUIPMENT & SUPPLIES—C-145
- Transmission Line Directional Taps (0370-0460), CABLE EQUIPMENT & SUPPLIES—C-145
- Transmission Line Equipment (0370-0600), CABLE EQUIPMENT & SUPPLIES—C-146
- Transmission Line Extenders (0370-0620), CABLE EQUIPMENT & SUPPLIES—C-146
- Transmission Line Pedestal Taps (0370-0500), CABLE EQUIPMENT & SUPPLIES—C-146
- Transmission Line Pressurization Equipment (0370-0340), CABLE EQUIPMENT & SUPPLIES—C-145
- Transmission Line Sealant, Cable (0370-0020), CABLE EQUIPMENT & SUPPLIES—C-144
- Transmission Line Security Seals & Fasteners (0370-0360), CABLE EQUIPMENT & SUPPLIES—C-145
- Transmission Line Security Fasteners & Seals (0370-0360), CABLE EQUIPMENT & SUPPLIES—C-145
- Transmission Line Service Boxes (0370-0540), CABLE EQUIPMENT & SUPPLIES—C-146
- Transmission Line Service Boxes, Interior (0370-0580), CABLE EQUIPMENT & SUPPLIES—C-146
- Transmission Line Splice Shields (0370-0640), CABLE EQUIPMENT & SUPPLIES—C-146
- Transmission Line Splitters (0370-0400), CABLE EQUIPMENT & SUPPLIES—C-145
- Transmission Line Supervision Systems (0220-0480), BROADCAST EQUIPMENT—C-133
- Transmission Line Taps (0370-0420), CABLE EQUIPMENT & SUPPLIES—C-145
- Transmission Line Taps, Multitap (0370-0480), CABLE EQUIPMENT & SUPPLIES—C-145
- Transmission Line Terminal Equipment (0370-0520), CABLE EQUIPMENT & SUPPLIES—C-146
- Transmission Line, Exterior Service Boxes (0370-0560), CABLE EQUIPMENT & SUPPLIES—C-146
- Transmission Line, Multitap, Taps (0370-0480), CABLE EQUIPMENT & SUPPLIES—C-145
- Transmission Lines & Accessories (0370-0000), CABLE EQUIPMENT & SUPPLIES—C-144
- Transmission Lines (0220-0460), BROADCAST EQUIPMENT—C-133
- Transmission Lines, Pressurized Cable (0310-0220), CABLE EQUIPMENT & SUPPLIES—C-136
- Transmission Links, Fiber Optic Equipment (0370-0300), CABLE EQUIPMENT & SUPPLIES—C-145
- Transmission Systems, Fiber Optic (0370-0280), CABLE EQUIPMENT & SUPPLIES—C-145
- Transmit/Receive Satellite Earth Stations (0110-0260), ANTENNAS, TOWERS & EQUIPMENT—C-127
- Transmitter Modulation Controllers (0220-0500), BROADCAST EQUIPMENT—C-133
- Transmitter Output Controls (0220-0520), BROADCAST EQUIPMENT—C-133
- Transmitter Tubes (0760-1600), STUDIO EQUIPMENT & SUPPLIES—C-203
- Transmitter Tubes, AM/FM (0760-1620), STUDIO EQUIPMENT & SUPPLIES—C-203
- Transmitter Tubes, Klystron (0760-1640), STUDIO EQUIPMENT & SUPPLIES—C-203
- Transmitter Tubes, VHF (0760-1660), STUDIO EQUIPMENT & SUPPLIES—C-203
- Transmitters & Accessories (0220-0000), BROADCAST EQUIPMENT—C-132
- Transmitters (0220-0540), BROADCAST EQUIPMENT—C-133
- Transmitters, AM (0220-0560), BROADCAST EQUIPMENT—C-134
- Transmitters, AM, 1,000 to 2,500 Watts (0220-0620), BROADCAST EQUIPMENT—C-134
- Transmitters, AM, 10,000 to 20,000 Watts (0220-0680), BROADCAST EQUIPMENT—C-134
- Transmitters, AM, 5,000 to 7,500 Watts (0220-0640), BROADCAST EQUIPMENT—C-134
- Transmitters, AM, 500 Watts & under (0220-0580), BROADCAST EQUIPMENT—C-134
- Transmitters, AM, 500 Watts & Over, Solid State (0220-0600), BROADCAST EQUIPMENT—C-134
- Transmitters, AM, Over 20,000 Watts (0220-0680), BROADCAST EQUIPMENT—C-134
- Transmitters, FM (0220-0700), BROADCAST EQUIPMENT—C-134
- Transmitters, FM, 1,000 to 2,500 Watts (0220-0760), BROADCAST EQUIPMENT—C-134
- Transmitters, FM, 10,000 to 20,000 Watts (0220-0800), BROADCAST EQUIPMENT—C-134
- Transmitters, FM, 5,000 to 7,500 Watts (0220-0780), BROADCAST EQUIPMENT—C-134
- Transmitters, FM, 500 Watts & under (0220-0720), BROADCAST EQUIPMENT—C-134
- Transmitters, FM, 500 Watts & Over, Solid State (0220-0740), BROADCAST EQUIPMENT—C-134
- Transmitters, FM, Over 20,000 Watts (0220-0820), BROADCAST EQUIPMENT—C-134
- Transmitters, LPTV (0210-1800), BROADCAST EQUIPMENT—C-132
- Transmitters, Microwave (0500-0460), MDS/MICROWAVE EQUIPMENT & SUPPLIES—C-150
- Transmitters, Radio Communications Equipment (0750-0500), STUDIO EQUIPMENT & SUPPLIES—C-199
- Transmitters, Shortwave (0220-0860), BROADCAST EQUIPMENT—C-134
- Transmitters, Slow Scan (0210-1560), BROADCAST EQUIPMENT—C-132
- Transmitters, TV (0220-0880), BROADCAST EQUIPMENT—C-134
- Transmitters, TV UHF High Power (0220-0900), BROADCAST EQUIPMENT—C-134
- Transmitters, TV UHF Low Power (0220-0920), BROADCAST EQUIPMENT—C-134
- Transmitters, TV VHF High Power (0220-0940), BROADCAST EQUIPMENT—C-134
- Transmitters, TV VHF Low Power (0220-0960), BROADCAST EQUIPMENT—C-134
- Transmitting Antennas (0100-0700), ANTENNAS, TOWERS & EQUIPMENT—C-121
- Transmitting Antennas, FM (0100-0790), ANTENNAS, TOWERS & EQUIPMENT—C-122
- Transmitting Capacitors (0220-0060), BROADCAST EQUIPMENT—C-132
- Transmitting/Receiving Equipment (0210), BROADCAST EQUIPMENT—C-128
- Transport Services, Videotape Recorders (0770-5020), STUDIO EQUIPMENT & SUPPLIES—C-216
- Transportable Satellite Earth Stations (0110-0280), ANTENNAS, TOWERS & EQUIPMENT—C-127

## BUYERS GUIDE PRODUCT INDEX

- Transportation Cases (0760-1400), STUDIO EQUIPMENT & SUPPLIES—C-202
- Transportation Cases, Editing, Production Consoles (0760-1420), STUDIO EQUIPMENT & SUPPLIES—C-202
- Transportation Cases, Foam Insert (0760-1440), STUDIO EQUIPMENT & SUPPLIES—C-202
- Transportation Cases, Rack Configuration (0760-1460), STUDIO EQUIPMENT & SUPPLIES—C-202
- Transports, Sprocketed Magnetic Film, Audio Tape Equipment & Accessories (0710-1480), STUDIO EQUIPMENT & SUPPLIES—C-184
- Traps, Security (0360-0240), CABLE EQUIPMENT & SUPPLIES—C-143
- Triple Deck Cart Machines (0710-1900), STUDIO EQUIPMENT & SUPPLIES—C-185
- Triple Deck Cart Machines (0770-1620), STUDIO EQUIPMENT & SUPPLIES—C-208
- Triple/Dual Deck Cart Players/Recorders (0710-2120), STUDIO EQUIPMENT & SUPPLIES—C-186
- Tripods, Film Equipment (0730-0360), STUDIO EQUIPMENT & SUPPLIES—C-194
- Tripods, Mounts, Carrying Systems, Camera Accessories (0770-1460), STUDIO EQUIPMENT & SUPPLIES—C-207
- Truck Bodies & Accessories (0750-0660), STUDIO EQUIPMENT & SUPPLIES—C-200
- Trucks, Production (0750-0440), STUDIO EQUIPMENT & SUPPLIES—C-199
- Trunk & Feeder Cable (see Coaxial Cable in this category)
- Trunk & Feeder Coaxial Cable (0370-0040), CABLE EQUIPMENT & SUPPLIES—C-144
- Trunk Amplifiers (0330-0620), CABLE EQUIPMENT & SUPPLIES—C-141
- Tubes (0760-1480), STUDIO EQUIPMENT & SUPPLIES—C-203
- Tubes (see Cameras & Accessories 0770-1120)
- Tubes, CRT Monitor (0760-1500), STUDIO EQUIPMENT & SUPPLIES—C-203
- Tubes, CRT Oscilloscope (0760-1520), STUDIO EQUIPMENT & SUPPLIES—C-203
- Tubes, Klystron, Electromagnetics (0760-0380), STUDIO EQUIPMENT & SUPPLIES—C-201
- Tubes, Lenses & Accessories (0770-1120), STUDIO EQUIPMENT & SUPPLIES—C-206
- Tubes, Pickup, Lenses & Accessories (0770-1110), STUDIO EQUIPMENT & SUPPLIES—C-206
- Tubes, Receiver (0760-1540), STUDIO EQUIPMENT & SUPPLIES—C-203
- Tubes, Rectifier (0760-1560), STUDIO EQUIPMENT & SUPPLIES—C-203
- Tubes, Replacement, Solid State (0760-1580), STUDIO EQUIPMENT & SUPPLIES—C-203
- Tubes, Transmitter (0760-1600), STUDIO EQUIPMENT & SUPPLIES—C-203
- Tubes, Transmitter, AM/FM (0760-1620), STUDIO EQUIPMENT & SUPPLIES—C-203
- Tubes, Transmitter, Klystron (0760-1640), STUDIO EQUIPMENT & SUPPLIES—C-203
- Tubes, Transmitter, VHF (0760-1660), STUDIO EQUIPMENT & SUPPLIES—C-203
- Tubes, Video Camera Pickup (0760-1680), STUDIO EQUIPMENT & SUPPLIES—C-203
- Tuners, Cable, Distribution Equipment (0330-0180), CABLE EQUIPMENT & SUPPLIES—C-138
- Tuners, FM (0710-6020), STUDIO EQUIPMENT & SUPPLIES—C-193
- Tuners, Video (0770-6560), STUDIO EQUIPMENT & SUPPLIES—C-219
- Tuning Units, Antenna Accessories (0100-0440), ANTENNAS, TOWERS & EQUIPMENT—C-120
- Turnkey Construction Services (0600-2160), SERVICES—C-168
- Turnkey Installation Services (0600-2180), SERVICES—C-168
- Turnkey Studios (0600-2200), SERVICES—C-168
- Turntable Phono Cartridges (0710-6080), STUDIO EQUIPMENT & SUPPLIES—C-193
- Turntable Preamps (0710-0380), STUDIO EQUIPMENT & SUPPLIES—C-181
- Turntable Speed Controls (0710-6100), STUDIO EQUIPMENT & SUPPLIES—C-193
- Turntable Tone Arms (0710-6120), STUDIO EQUIPMENT & SUPPLIES—C-193
- Turntables & Accessories (0710-6040), STUDIO EQUIPMENT & SUPPLIES—C-193
- Turntables (0710-6140), STUDIO EQUIPMENT & SUPPLIES—C-193
- Turntables, Disc Playing Equipment (0710-2660), STUDIO EQUIPMENT & SUPPLIES—C-187
- Turntables, Needles (0710-6060), STUDIO EQUIPMENT & SUPPLIES—C-193, STUDIO EQUIPMENT & SUPPLIES—C-193
- Two-Tone Systems, EBS (0710-2680), STUDIO EQUIPMENT & SUPPLIES—C-187
- Two-Way & Special Equipment (0330-0640), CABLE EQUIPMENT & SUPPLIES—C-141
- Two-Way Drop Equipment (0330-0300), CABLE EQUIPMENT & SUPPLIES—C-139
- Two-Way Systems (0380), CABLE EQUIPMENT & SUPPLIES—C-146
- Two-Way Systems Design Services (0600-0640), SERVICES—C-156
- U**
- U-Type VCRs, VTRs & VCRs (0770-7020), STUDIO EQUIPMENT & SUPPLIES—C-220
- UHF High Power TV Transmitters (0220-0900), BROADCAST EQUIPMENT—C-134
- UHF Low Power TV Transmitters (0220-0920), BROADCAST EQUIPMENT—C-134
- UHF Receiving Antennas (0100-0660), ANTENNAS, TOWERS & EQUIPMENT—C-121
- UHF Translators (0210-1840), BROADCAST EQUIPMENT—C-132
- Underground Boring Equipment (0320-0160), CABLE EQUIPMENT & SUPPLIES—C-137
- Underground Construction Contractors (0600-0520), SERVICES—C-154
- Underground, Flush-Mount Boxes (0340-0100), CABLE EQUIPMENT & SUPPLIES—C-142
- Underwater Molding/Duct Systems STUDIO EQUIPMENT & SUPPLIES—C-190
- Unheated Microwave Radomes (0500-0380), MDS/MICROWAVE EQUIPMENT & SUPPLIES—C-150
- Uniforms (0760-1700), STUDIO EQUIPMENT & SUPPLIES—C-203
- Up Counters, Clocks & Counters (0770-2000), STUDIO EQUIPMENT & SUPPLIES—C-208
- Up/Down Counters, Clocks & Counters (0770-2020), STUDIO EQUIPMENT & SUPPLIES—C-208
- V**
- V & H Interval Timers (0800-1480), TEST & MEASUREMENT EQUIPMENT & SUPPLIES—C-226
- VCRs & VTRs, (1 Inch) (0770-6640), STUDIO EQUIPMENT & SUPPLIES—C-220
- VCRs & VTRs, (1/2 Inch) (0770-6600), STUDIO EQUIPMENT & SUPPLIES—C-220
- VCRs & VTRs, (2 Inch) (0770-6660), STUDIO EQUIPMENT & SUPPLIES—C-220
- VCRs & VTRs, (3/4 Inch) (0770-6620), STUDIO EQUIPMENT & SUPPLIES—C-220
- VCRs & VTRs, Alignment Equipment, Heads (0770-6800), STUDIO EQUIPMENT & SUPPLIES—C-220
- VCRs & VTRs, Bulk Erasers (0770-6740), STUDIO EQUIPMENT & SUPPLIES—C-220
- VCRs & VTRs, Cleaners (0770-6700), STUDIO EQUIPMENT & SUPPLIES—C-220
- VCRs & VTRs, Degaussers (0770-6720), STUDIO EQUIPMENT & SUPPLIES—C-220
- VCRs & VTRs, Evaluators (0770-6760), STUDIO EQUIPMENT & SUPPLIES—C-220
- VCRs & VTRs, Heads (0770-6780), STUDIO EQUIPMENT & SUPPLIES—C-220
- VCRs & VTRs, Loaders (0770-6880), STUDIO EQUIPMENT & SUPPLIES—C-220
- VCRs & VTRs, Parts & Accessories (0770-6680), STUDIO EQUIPMENT & SUPPLIES—C-220
- VCRs & VTRs, Pro Beta VCRs (0770-6960), STUDIO EQUIPMENT & SUPPLIES—C-220
- VCRs & VTRs, Pro VHS VCRs (0770-6940), STUDIO EQUIPMENT & SUPPLIES—C-220
- VCRs & VTRs, Quad (0770-6980), STUDIO EQUIPMENT & SUPPLIES—C-220
- VCRs & VTRs, Rebuilt Heads (0770-6820), STUDIO EQUIPMENT & SUPPLIES—C-220
- VCRs & VTRs, Recorder/Camera Combos (0770-7000), STUDIO EQUIPMENT & SUPPLIES—C-220
- VCRs & VTRs, Replacement Heads (0770-6840), STUDIO EQUIPMENT & SUPPLIES—C-220
- VCRs & VTRs, Tension Gauges (0770-6860), STUDIO EQUIPMENT & SUPPLIES—C-220
- VCRs & VTRs, U-Type VCRs (0770-7020), STUDIO EQUIPMENT & SUPPLIES—C-220
- VCRs & VTRs, Video Carts, Cassette Automation Systems (0770-7040), STUDIO EQUIPMENT & SUPPLIES—C-220
- VCRs & VTRs, Videotape (0770-6900), STUDIO EQUIPMENT & SUPPLIES—C-220
- VCRs & VTRs, Videotape Cassettes (0770-6920), STUDIO EQUIPMENT & SUPPLIES—C-220
- VCRs (see VTRs, VCRs 0770-6580)
- VCRs, VTRs (0770-6580), STUDIO EQUIPMENT & SUPPLIES—C-219
- VHF High Power TV Transmitters (0220-0940), BROADCAST EQUIPMENT—C-134
- VHF Low Power TV Transmitters (0220-0960), BROADCAST EQUIPMENT—C-134
- VHF Receiving Antennas (0100-0680), ANTENNAS, TOWERS & EQUIPMENT—C-121
- VHF Translators (0210-1860), BROADCAST EQUIPMENT—C-132
- VHF Transmitter Tubes (0760-1660), STUDIO EQUIPMENT & SUPPLIES—C-203
- VHS VCRs, Pro, VTRs & VCRs (0770-6940), STUDIO EQUIPMENT & SUPPLIES—C-220
- VI Systems Machine Controls, Technical Automation (0770-3760), STUDIO EQUIPMENT & SUPPLIES—C-213
- VIT Reader/Inserter (0800-1440), TEST & MEASUREMENT EQUIPMENT & SUPPLIES—C-226
- VITS Analyzers, Video Test Equipment (0800-2720), TEST & MEASUREMENT EQUIPMENT & SUPPLIES—C-228
- VITS Generators (0800-1380), TEST & MEASUREMENT EQUIPMENT & SUPPLIES—C-226
- VITS Inserter Generators (0800-1400), TEST & MEASUREMENT EQUIPMENT & SUPPLIES—C-226
- VSWR & Power Meters (0800-2780), TEST & MEASUREMENT EQUIPMENT & SUPPLIES—C-228
- VSWR Units, Antenna Accessories (0100-0460), ANTENNAS, TOWERS & EQUIPMENT—C-120
- VTRs & VCRs, (1 Inch) (0770-6640), STUDIO EQUIPMENT & SUPPLIES—C-220
- VTRs & VCRs, (1/2 Inch) (0770-6600), STUDIO EQUIPMENT & SUPPLIES—C-220

YOU'VE ASKED FOR IT...YOU'VE WAITED FOR IT...AND NOW IT'S HERE...

# The Cable Systems and Broadcast Television Directories of the authoritative Television & Cable Factbook are now computerized data bases!

At surprisingly low cost, you now can rapidly obtain a virtually unlimited amount of constantly updated video industry data. Through the Market Research & Data Sales division of Warren Publishing, Inc., you may order reports and other services that manipulate this data *exactly the way you need it*.

These data bases offer you electronic data from a vast bank of:

## Cable Data

- Operating systems, franchises not yet operating & applications pending
- Multiple system operators
- Programming carriage, basic & tiers
- Basic, tier & security subscribers
- Installation & monthly subscriber fees
- Franchise expiration dates
- Makes of equipment
- Channel capacity, miles of plant & homes passed
- Addresses, telephone numbers, owners, managers & engineers

## Broadcast Data

- Operating stations, construction permits awarded & applications pending, both commercial and non-commercial
- Current ownership & pending acquisitions
- Market rankings with TV household shares
- Channel numbers & network affiliations
- Satellite earth station usage
- Broadcast stereo capability

- Installed equipment
- Technical facilities data
- Addresses, telephone numbers & all major executives

*And much, much more.*

Take advantage of this unique opportunity to develop the valuable market research you need to:

- Market new products and services
- Pinpoint media acquisitions
- Monitor your competition
- Determine the impact of the 'Syndex' rules on your business
- Or conduct numerous other types of research & analysis.

## How can you access the information?

Call us for reports from the Factbook data bases that select only those elements that are important to you, then have the reports sort the data into state, county or regional breakdowns, rank it by size, age or any other variable and screen out systems/stations that do not meet specified criteria.

Here are just a few examples of vital studies Warren Publishing, Inc. has recently provided to its clients:

- Cable system channel capacity studies
- Broadcast TV and cable system ownership studies
- Miniature data bases installed at clients' sites for maintaining important sales and marketing information

- Lists of cable systems carrying programming competitive with proposed new services
- Lists of cable systems using equipment competitive with new products being introduced
- Mailing labels for marketing campaigns targeted to broadcast stations and cable systems with specified characteristics

Warren Publishing, Inc. has been collecting broadcast TV data since 1945 and was the first organization to gather cable TV data. The Factbook data bases are unmatched by anything else in the field and are totally responsive to your individual requirements. They offer you unheard of speed and flexibility using the most complete source of television data available.

Best of all, reports from Warren Publishing, Inc. are available to you in a variety of formats sure to meet your needs. You may opt to receive data . . .

- On 9-track magnetic tape
- On 5¼" floppy diskettes ready to load onto your PC
- Via telecommunications
- In a printed format or
- On mailing labels.

For complete details on these or other research services, call Lynn Levine, Director of Market Research & Data Sales, collect at 202-872-9200.




WARREN PUBLISHING, INC.  
2115 Ward Court, N.W.  
Washington, D.C. 20037

## BUYERS GUIDE PRODUCT INDEX

- VTRs & VCRs, (2 Inch) (0770-6680), STUDIO EQUIPMENT & SUPPLIES—C-220
- VTRs & VCRs, (3/4 Inch) (0770-6620), STUDIO EQUIPMENT & SUPPLIES—C-220
- VTRs & VCRs, Alignment Equipment, Heads (0770-6800), STUDIO EQUIPMENT & SUPPLIES—C-220
- VTRs & VCRs, Bulk Erasers (0770-6740), STUDIO EQUIPMENT & SUPPLIES—C-220
- VTRs & VCRs, Cleaners (0770-6700), STUDIO EQUIPMENT & SUPPLIES—C-220
- VTRs & VCRs, Degaussers (0770-6720), STUDIO EQUIPMENT & SUPPLIES—C-220
- VTRs & VCRs, Evaluators (0770-6760), STUDIO EQUIPMENT & SUPPLIES—C-220
- VTRs & VCRs, Heads (0770-6780), STUDIO EQUIPMENT & SUPPLIES—C-220
- VTRs & VCRs, Loaders (0770-6880), STUDIO EQUIPMENT & SUPPLIES—C-220
- VTRs & VCRs, Parts & Accessories (0770-6680), STUDIO EQUIPMENT & SUPPLIES—C-220
- VTRs & VCRs, Pro Beta VCRs (0770-6960), STUDIO EQUIPMENT & SUPPLIES—C-220
- VTRs & VCRs, Pro VHS VCRs (0770-6940), STUDIO EQUIPMENT & SUPPLIES—C-220
- VTRs & VCRs, Quad (0770-6980), STUDIO EQUIPMENT & SUPPLIES—C-220
- VTRs & VCRs, Rebuilt Heads (0770-6820), STUDIO EQUIPMENT & SUPPLIES—C-220
- VTRs & VCRs, Recorder/Camera Combos (0770-7000), STUDIO EQUIPMENT & SUPPLIES—C-220
- VTRs & VCRs, Replacement Heads (0770-6840), STUDIO EQUIPMENT & SUPPLIES—C-220
- VTRs & VCRs, Tension Gauges (0770-6860), STUDIO EQUIPMENT & SUPPLIES—C-220
- VTRs & VCRs, U-Type VCRs (0770-7020), STUDIO EQUIPMENT & SUPPLIES—C-220
- VTRs & VCRs, Video Carts, Cassette Automation Systems (0770-7040), STUDIO EQUIPMENT & SUPPLIES—C-220
- VTRs & VCRs, Videotape (0770-6900), STUDIO EQUIPMENT & SUPPLIES—C-220
- VTRs & VCRs, Videotape Cassettes (0770-6920), STUDIO EQUIPMENT & SUPPLIES—C-220
- VTRs, VCRs (0770-6580), STUDIO EQUIPMENT & SUPPLIES—C-219
- VTMs, Measuring/Monitoring Meters (0800-2040), TEST & MEASUREMENT EQUIPMENT & SUPPLIES—C-226
- VU Audio Level Indicators (0710-0660), STUDIO EQUIPMENT & SUPPLIES—C-182
- Valve Boxes-CATV Boxes (0340-0120), CABLE EQUIPMENT & SUPPLIES—C-142
- Vans & Mobile Units (0750-0700), STUDIO EQUIPMENT & SUPPLIES—C-200
- Vans & Mobile Units, Vans With Ladders (0750-0740), STUDIO EQUIPMENT & SUPPLIES—C-200
- Vans & Mobile Units, Video Production (0750-0760), STUDIO EQUIPMENT & SUPPLIES—C-200
- Vans & Mobile Units, Eng/Reng Remote (0750-0720), STUDIO EQUIPMENT & SUPPLIES—C-200
- Vans With Ladders, Vans & Mobile Units (0750-0740), STUDIO EQUIPMENT & SUPPLIES—C-200
- Vectorscopes, Video Test Equipment (0800-2700), TEST & MEASUREMENT EQUIPMENT & SUPPLIES—C-228
- Vehicle Construction, Mobile (0600-1180), SERVICES—C-163
- Vertical Aperture Equalizers (0710-3000), STUDIO EQUIPMENT & SUPPLIES—C-188
- Vertical Interval Time Code Generators (0770-3460), STUDIO EQUIPMENT & SUPPLIES—C-212
- Vertical Interval Time Code Reader (0770-4420), STUDIO EQUIPMENT & SUPPLIES—C-215
- Video Activated Switches (0770-5960), STUDIO EQUIPMENT & SUPPLIES—C-218
- Video Amplifiers (0770-0280), STUDIO EQUIPMENT & SUPPLIES—C-204
- Video Amplifiers (see Amplifiers 0770-0280)
- Video Analyzers, Digital (0800-1000), TEST & MEASUREMENT EQUIPMENT & SUPPLIES—C-225
- Video Animation Controllers, Slow Motion Recorders & Accessories (0770-5420), STUDIO EQUIPMENT & SUPPLIES—C-216
- Video Attenuators (0800-0180), TEST & MEASUREMENT EQUIPMENT & SUPPLIES—C-223
- Video Business Automation Hardware (0770-7680), STUDIO EQUIPMENT & SUPPLIES—C-222
- Video Camera Pickup Tubes (0760-1680), STUDIO EQUIPMENT & SUPPLIES—C-203
- Video Cartridge Reloading Services (0600-2260), SERVICES—C-169
- Video Carts, Cassette Automation Systems, VTRs & VCRs (0770-7040), STUDIO EQUIPMENT & SUPPLIES—C-220
- Video Comparators (0770-2140), STUDIO EQUIPMENT & SUPPLIES—C-208
- Video Controllers (0770-7060), STUDIO EQUIPMENT & SUPPLIES—C-220
- Video Delay Lines (0770-2400), STUDIO EQUIPMENT & SUPPLIES—C-209
- Video Delay Lines, Video Signal Processing Equipment (0770-7640), STUDIO EQUIPMENT & SUPPLIES—C-222
- Video Demodulators (0770-2460), STUDIO EQUIPMENT & SUPPLIES—C-209
- Video Discs (0770-2760), STUDIO EQUIPMENT & SUPPLIES—C-210
- Video Equipment & Supplies (0770-0000), STUDIO EQUIPMENT & SUPPLIES—C-203
- Video Equipment & Supplies, Wire (0770-7980), STUDIO EQUIPMENT & SUPPLIES—C-222
- Video Equipment Refurbishing Services (0600-2240), SERVICES—C-169
- Video Filters (0770-3140), STUDIO EQUIPMENT & SUPPLIES—C-211
- Video Filters, Video Signal Processing Equipment (0770-7660), STUDIO EQUIPMENT & SUPPLIES—C-222
- Video Heads (see VTRs, VCRs & Recorders, Videotape 0770-6780)
- Video Identification Systems (0770-3540), STUDIO EQUIPMENT & SUPPLIES—C-212
- Video Image Processors (see Digital Processing Equipment 0770-2600)
- Video Image Still Processing Systems, Electronic (0770-3040), STUDIO EQUIPMENT & SUPPLIES—C-211
- Video Image, Enhancers (0770-3080), STUDIO EQUIPMENT & SUPPLIES—C-211
- Video Insert Equipment, Special Effects Equipment (0770-5700), STUDIO EQUIPMENT & SUPPLIES—C-217
- Video Level Meters, Measuring/Monitoring Meters (0800-1980), TEST & MEASUREMENT EQUIPMENT & SUPPLIES—C-226
- Video Line Output Display (0770-7080), STUDIO EQUIPMENT & SUPPLIES—C-220
- Video Monitor Display Audio Level Indicators (0710-0640), STUDIO EQUIPMENT & SUPPLIES—C-182
- Video Monitors (0770-7100), STUDIO EQUIPMENT & SUPPLIES—C-220
- Video Monitors, Calibrators (0770-7120), STUDIO EQUIPMENT & SUPPLIES—C-221
- Video Multiprocessors, Digital Processing Equipment (0770-2720), STUDIO EQUIPMENT & SUPPLIES—C-210
- Video Noise Meters, Measuring/Monitoring Meters (0800-2000), TEST & MEASUREMENT EQUIPMENT & SUPPLIES—C-226
- Video Post-Production Facilities (0600-2220), SERVICES—C-169
- Video Presence Detectors (0800-0960), TEST & MEASUREMENT EQUIPMENT & SUPPLIES—C-225
- Video Printer (Studio) (0770-7260), STUDIO EQUIPMENT & SUPPLIES—C-221
- Video Production Vans & Mobile Units (0750-0760), STUDIO EQUIPMENT & SUPPLIES—C-200
- Video Projector Monitors (0770-7240), STUDIO EQUIPMENT & SUPPLIES—C-221
- Video Remote Control Systems (0770-5120), STUDIO EQUIPMENT & SUPPLIES—C-216
- Video Sensing Coaxial Relays (0370-0120), CABLE EQUIPMENT & SUPPLIES—C-144
- Video Setup Module, Field (0770-3120), STUDIO EQUIPMENT & SUPPLIES—C-211
- Video Signal Processing Equipment (0770-7280), STUDIO EQUIPMENT & SUPPLIES—C-221
- Video Signal Processing Equipment, Cable Equalizers (0770-7300), STUDIO EQUIPMENT & SUPPLIES—C-221
- Video Signal Processing Equipment, Comb Filter Decoders (0770-7320), STUDIO EQUIPMENT & SUPPLIES—C-221
- Video Signal Processing Equipment, Decoders (0770-7360), STUDIO EQUIPMENT & SUPPLIES—C-221
- Video Signal Processing Equipment, Dropout Compensators (0770-7320), STUDIO EQUIPMENT & SUPPLIES—C-221
- Video Signal Processing Equipment, Image Repositioners (0770-7400), STUDIO EQUIPMENT & SUPPLIES—C-221
- Video Signal Processing Equipment, NTSC Encoders (0770-7420), STUDIO EQUIPMENT & SUPPLIES—C-221
- Video Signal Processing Equipment, Syne Generators (0770-7440), STUDIO EQUIPMENT & SUPPLIES—C-221
- Video Signal Processing Equipment, Countdown Syne Generators (0770-7460), STUDIO EQUIPMENT & SUPPLIES—C-221
- Video Signal Processing Equipment, Black Burst Syne Generators (0770-7480), STUDIO EQUIPMENT & SUPPLIES—C-221
- Video Signal Processing Equipment, Color Bar Syne Generators (0770-7500), STUDIO EQUIPMENT & SUPPLIES—C-221
- Video Signal Processing Equipment, Multi-burst Syne Generators (0770-7520), STUDIO EQUIPMENT & SUPPLIES—C-221
- Video Signal Processing Equipment, Safe Title Area Syne Generators (0770-7540), STUDIO EQUIPMENT & SUPPLIES—C-221
- Video Signal Processing Equipment, Source Identification Syne Generators (0770-7560), STUDIO EQUIPMENT & SUPPLIES—C-221
- Video Signal Processing Equipment, Staircase Ramp Syne Generators (0770-7580), STUDIO EQUIPMENT & SUPPLIES—C-221
- Video Signal Processing Equipment, Sync Syne Generators (0770-7600), STUDIO EQUIPMENT & SUPPLIES—C-221
- Video Signal Processing Equipment, Video Delay Lines (0770-7640), STUDIO EQUIPMENT & SUPPLIES—C-222
- Video Signal Processing Equipment, Video Filters (0770-7660), STUDIO EQUIPMENT & SUPPLIES—C-222
- Video Sweep Generators (0800-1360), TEST & MEASUREMENT EQUIPMENT & SUPPLIES—C-226
- Video Switchers (0770-5840), STUDIO EQUIPMENT & SUPPLIES—C-218
- Video Switchers, Computerized (0770-5860), STUDIO EQUIPMENT & SUPPLIES—C-218
- Video Switchers, Local (0770-5880), STUDIO EQUIPMENT & SUPPLIES—C-218
- Video Switchers, Remote Controlled (0770-5900), STUDIO EQUIPMENT & SUPPLIES—C-218

**Video Week** is the widely-respected information service that will keep you *informed* about your industry in just 20 minutes per week.

If you have a real stake in any area of the *home video industry*, you literally cannot do *without it!* Subscribe now!



**Video Week** is a *weekly information service* devoted to the business of program sales and distribution for videocassettes, discs, pay television and allied media.

**Video Week** is filled with the kind of practical, level-headed information that is invaluable to anyone involved in the home video industry. And let's face it, information is *crucial* to your business success. Markets. Merchandising. Mergers. Finance. Competition. Litigation. Programming. **Video Week** covers it all!

**Video Week** offers you more content, more scope, more depth and more currency than any other publication in the home video field. And with video, cable, satellite dishes and allied fields growing more interrelated every week, action in any one sector can trigger profound changes throughout the entire industry. **Video Week** allows you to enlarge your perspective . . . to keep up with the entire industry in a single, weekly, authoritative report.

With your weekly subscription to **Video Week**, you'll be the *first* to know all about:

- pre-recorded cassettes and VCRs
- pay TV basic cable
- pay-per-view
- direct broadcast via satellite
- home computers and games

And **Video Week** has an extensive network of correspondents that cover the Congress, the courts and the FCC, to ask the questions that *need* to be answered. These seasoned reporters consult with industry leaders, advertising agencies, producers, manufacturers, distributors, duplicators. They gather information, reaction and speculation about developments from key contacts established in the almost 10 years since **Video Week's** start . . . and in the nearly half a century since the start of Television Digest.

Shouldn't you be taking advantage of all this critical information each and every week? After all, *each issue of Video Week* is actually an *early-warning system* about what leaders in the home video industry are thinking and saying about key issues, mergers and acquisitions, antitrust, programming and copyright law.

For subscription information, call collect: **202-872-9200.**

## BUYERS GUIDE PRODUCT INDEX

- Video Synchronizers, Digital (0770-6020), STUDIO EQUIPMENT & SUPPLIES—C-218
- Video System Design Services (0600-2020), SERVICES—C-167
- Video Tape (0770-6180), STUDIO EQUIPMENT & SUPPLIES—C-219
- Video Tape Cartridges (0770-6200), STUDIO EQUIPMENT & SUPPLIES—C-219
- Video Tape Cassettes (0770-6220), STUDIO EQUIPMENT & SUPPLIES—C-219
- Video Tape Tension Gauges (0770-6260), STUDIO EQUIPMENT & SUPPLIES—C-219
- Video Tape Timers (0770-6540), STUDIO EQUIPMENT & SUPPLIES—C-219
- Video Test Equipment (0800-2540), TEST & MEASUREMENT EQUIPMENT & SUPPLIES—C-228
- Video Test Equipment, Analyzers (0800-2560), TEST & MEASUREMENT EQUIPMENT & SUPPLIES—C-228
- Video Test Equipment, Burst Phase Meters (0800-2600), TEST & MEASUREMENT EQUIPMENT & SUPPLIES—C-228
- Video Test Equipment, Diff. Phase/Gain Meters (0800-2620), TEST & MEASUREMENT EQUIPMENT & SUPPLIES—C-228
- Video Test Equipment, Noise Meters (0800-2660), TEST & MEASUREMENT EQUIPMENT & SUPPLIES—C-228
- Video Test Equipment, Signal Generators (0800-2680), TEST & MEASUREMENT EQUIPMENT & SUPPLIES—C-228
- Video Test Equipment, Vectorscopes (0800-2700), TEST & MEASUREMENT EQUIPMENT & SUPPLIES—C-228
- Video Test Equipment, VITS Analyzers (0800-2720), TEST & MEASUREMENT EQUIPMENT & SUPPLIES—C-228
- Video Timers (0770-6480), STUDIO EQUIPMENT & SUPPLIES—C-219
- Video Tuners (0770-6560), STUDIO EQUIPMENT & SUPPLIES—C-219
- Video to Film Processor (0730-0590), STUDIO EQUIPMENT & SUPPLIES—C-195
- Video-Audio Synchronizers (0770-6000), STUDIO EQUIPMENT & SUPPLIES—C-218
- Video/Audio Distribution Amplifiers (0210-0180), BROADCAST EQUIPMENT—C-128
- Video/Audio Sync Delay, Audio Processing Effects Equipment (0710-0860), STUDIO EQUIPMENT & SUPPLIES—C-183
- Videocassette-Based Automation Systems (0770-7700), STUDIO EQUIPMENT & SUPPLIES—C-222
- Videotape & Accessories (see VTRs, VCRs & Recorders, Videotape 0770-6900)
- Videotape Cassettes, VTRs & VCRs (0770-6920), STUDIO EQUIPMENT & SUPPLIES—C-220
- Videotape Duplication Services (0600-2280), SERVICES—C-169
- Videotape Editing Services (0600-2300), SERVICES—C-169
- Videotape Recorders (0770-4460), STUDIO EQUIPMENT & SUPPLIES—C-215
- Videotape Recorders, Cleaners (0770-4560), STUDIO EQUIPMENT & SUPPLIES—C-215
- Videotape Recorders, Degaussers (0770-4580), STUDIO EQUIPMENT & SUPPLIES—C-215
- Videotape Recorders, Extended Play Kit (0770-4600), STUDIO EQUIPMENT & SUPPLIES—C-215
- Videotape Recorders, Logging (0770-4620), STUDIO EQUIPMENT & SUPPLIES—C-215
- Videotape Recorders, Parts & Accessories (0770-4640), STUDIO EQUIPMENT & SUPPLIES—C-215
- Videotape Recorders, Capstan Assemblies (0770-4660), STUDIO EQUIPMENT & SUPPLIES—C-215
- Videotape Recorders, Care Kits (0770-4680), STUDIO EQUIPMENT & SUPPLIES—C-216
- Videotape Recorders, Heads (0770-4740), STUDIO EQUIPMENT & SUPPLIES—C-216
- Videotape Recorders, Heads, Alignment Equipment (0770-4760), STUDIO EQUIPMENT & SUPPLIES—C-216
- Videotape Recorders, Replacement Heads (0770-4800), STUDIO EQUIPMENT & SUPPLIES—C-216
- Videotape Recorders, Reels (0770-4840), STUDIO EQUIPMENT & SUPPLIES—C-216
- Videotape Recorders, Rewinders (0770-4880), STUDIO EQUIPMENT & SUPPLIES—C-216
- Videotape Recorders, Synchronizers (0770-4920), STUDIO EQUIPMENT & SUPPLIES—C-216
- Videotape Recorders, Tension Controls (0770-4980), STUDIO EQUIPMENT & SUPPLIES—C-216
- Videotape Recorders, Tension Gauges (0770-5000), STUDIO EQUIPMENT & SUPPLIES—C-216
- Videotape Recorders, Transport Services (0770-5020), STUDIO EQUIPMENT & SUPPLIES—C-216
- Videotape Recorders, Quad (0770-5060), STUDIO EQUIPMENT & SUPPLIES—C-216
- Videotape Recorders, Reconditioned Machines (0770-5080), STUDIO EQUIPMENT & SUPPLIES—C-216
- Videotape Recorders, Slow Motion Replay (0770-5100), STUDIO EQUIPMENT & SUPPLIES—C-216
- Videotape Transfer Equipment, Editing Systems & Accessories (0730-0480), STUDIO EQUIPMENT & SUPPLIES—C-195
- Videotape, Recorders, 1/4 Inch (0770-4480), STUDIO EQUIPMENT & SUPPLIES—C-215
- Videotape, Recorders, 1/2 Inch (0770-4500), STUDIO EQUIPMENT & SUPPLIES—C-215
- Videotape, Recorders, 3/4 Inch (0770-4520), STUDIO EQUIPMENT & SUPPLIES—C-215
- Videotape, Recorders, 1 Inch (0770-4540), STUDIO EQUIPMENT & SUPPLIES—C-215
- Videotape, Recorders, Heads, Rebuilt (0770-4780), STUDIO EQUIPMENT & SUPPLIES—C-216
- Videotape, VTRs & VCRs (0770-6900), STUDIO EQUIPMENT & SUPPLIES—C-220
- Videotext (0610-0680), SERVICES—C-179
- Voltage Meter, Line (0800-1860), TEST & MEASUREMENT EQUIPMENT & SUPPLIES—C-226
- Voltage Regulators (0210-1500), BROADCAST EQUIPMENT—C-132
- Voltmeters (0800-2760), TEST & MEASUREMENT EQUIPMENT & SUPPLIES—C-228
- Voltmeters, Audio, Measuring/Monitoring Meters (0800-2020), TEST & MEASUREMENT EQUIPMENT & SUPPLIES—C-226
- Vu Meters, Measuring/Monitoring Meters (0800-2060), TEST & MEASUREMENT EQUIPMENT & SUPPLIES—C-226

## W

- Wall Plates, Security Equipment (0360-0260), CABLE EQUIPMENT & SUPPLIES—C-144
- Warning System Alarms (0760-0100), STUDIO EQUIPMENT & SUPPLIES—C-200
- Warning Systems, Ice, Antenna Accessories (0100-0260), ANTENNAS, TOWERS & EQUIPMENT—C-119
- Wattmeters, Measuring/Monitoring Meters (0800-2080), TEST & MEASUREMENT EQUIPMENT & SUPPLIES—C-227
- Wattmeters, Power Meters, RF Test Equipment (0800-2400), TEST & MEASUREMENT EQUIPMENT & SUPPLIES—C-227
- Wave Generators, Square (0800-1300), TEST & MEASUREMENT EQUIPMENT & SUPPLIES—C-225
- Waveform Monitors (0770-4060), STUDIO EQUIPMENT & SUPPLIES—C-214
- Waveguide Gaskets (0210-0740), BROADCAST EQUIPMENT—C-130
- Waveguide Gaskets, Transmitters & Accessories (0220-0180), BROADCAST EQUIPMENT—C-133
- Waveguide STLs (0750-0620), STUDIO EQUIPMENT & SUPPLIES—C-200
- Waveguides (0210-1880), BROADCAST EQUIPMENT—C-132
- Waveguides, Antenna Accessories (0100-0480), ANTENNAS, TOWERS & EQUIPMENT—C-120
- Waveguides, Circular (0210-1900), BROADCAST EQUIPMENT—C-132
- Waveguides, Elliptical (0210-1920), BROADCAST EQUIPMENT—C-132
- Waveguides, Rectangular (0210-1940), BROADCAST EQUIPMENT—C-132
- Weather Computer Systems (0400-0260),

# EQUIPMENT MANUFACTURERS, SUPPLIERS, SERVICES . . . HAVE YOU TRIED TELEVISION DIGEST ACTION UPDATES ?

ADVERTISERS IN THE ACTION UPDATES REACH THE "CREAM OF THE CROP" EVERY WEEK — The top industry decision-makers with the top buying power in Cable, TV.

Learn more about this outstanding advertising buy. For complete advertising details, call collect: 202/872-9200.



- COMPUTER SYSTEMS & ACCESSORIES—C-147
- Weather Displays, Color (0760-0280), STUDIO EQUIPMENT & SUPPLIES—C-200
- Weather Equipment (0770-7720), STUDIO EQUIPMENT & SUPPLIES—C-222
- Weather Equipment, Analog Facsimile Chart Scanners (0770-7800), STUDIO EQUIPMENT & SUPPLIES—C-222
- Weather Equipment, Digital Facsimile Chart Scanners (0770-7820), STUDIO EQUIPMENT & SUPPLIES—C-222
- Weather Equipment, Facsimile Chart Recorders (0770-7740), STUDIO EQUIPMENT & SUPPLIES—C-222
- Weather Equipment, Facsimile Chart Scanners (0770-7780), STUDIO EQUIPMENT & SUPPLIES—C-222
- Weather Equipment, Marine Radiofacsimile Chart Recorders (0770-7760), STUDIO EQUIPMENT & SUPPLIES—C-222
- Weather Equipment, Remote Radar Recorders (0770-7840), STUDIO EQUIPMENT & SUPPLIES—C-222
- Weather Equipment, Satellite Receiving Systems (0770-7860), STUDIO EQUIPMENT & SUPPLIES—C-222
- Weather Equipment, Satellite Colorizer Systems (0770-7880), STUDIO EQUIPMENT & SUPPLIES—C-222
- Weather Graphic System (0770-7900), STUDIO EQUIPMENT & SUPPLIES—C-222
- Weather Information (0610-0700), SERVICES—C-179
- Weather Instruments (0770-7920), STUDIO EQUIPMENT & SUPPLIES—C-222
- Weather Programming Equipment, Automatic (0760-0160), STUDIO EQUIPMENT & SUPPLIES—C-200
- Weather Radar Systems (0770-7940), STUDIO EQUIPMENT & SUPPLIES—C-222
- Weather Receivers (0770-7960), STUDIO EQUIPMENT & SUPPLIES—C-222
- Weather Receivers, VHF (0210-1380), BROADCAST EQUIPMENT—C-132
- Weather Symbol Inserters, Electronic Art & Graphics Equipment (0770-3020), STUDIO EQUIPMENT & SUPPLIES—C-211
- Winding Equipment, Cartridge Systems & Accessories (0710-2060), STUDIO EQUIPMENT & SUPPLIES—C-185
- Winding Equipment, Cartridge Systems (0770-1740), STUDIO EQUIPMENT & SUPPLIES—C-206
- Wire (0710-6160), STUDIO EQUIPMENT & SUPPLIES—C-193
- Wire, Guying & Messenger (0100-1180), ANTENNAS, TOWERS & EQUIPMENT—C-123
- Wire, Lashing (0760-0720), STUDIO EQUIPMENT & SUPPLIES—C-201
- Wire, Messenger & Guying (0100-1180), ANTENNAS, TOWERS & EQUIPMENT—C-123
- Wire, Video Equipment & Supplies (0770-7980), STUDIO EQUIPMENT & SUPPLIES—C-222
- Wire-Lashing (0100-1660), ANTENNAS, TOWERS & EQUIPMENT—C-125
- Wire-Strand (0100-1680), ANTENNAS, TOWERS & EQUIPMENT—C-125
- Wired Jack Panels (0760-0660), STUDIO EQUIPMENT & SUPPLIES—C-201
- Wireless Intercom Systems (0770-3620), STUDIO EQUIPMENT & SUPPLIES—C-212
- Wireless Microphones (0710-4080), STUDIO EQUIPMENT & SUPPLIES—C-190
- Wiring & Cabling (0600-0300), SERVICES—C-153
- Wiring Services (0600-2360), SERVICES—C-170
- Wow & Flutter Meters, Audio Test Equipment (0800-0340), TEST & MEASUREMENT EQUIPMENT & SUPPLIES—C-223

**Z**

- Zero Study Delay Amplifiers (0770-0300), STUDIO EQUIPMENT & SUPPLIES—C-204
- Zoom Lenses & Accessories (0770-1140), STUDIO EQUIPMENT & SUPPLIES—C-206

**“I use it  
nearly every  
day.”**

**Joe Bruno  
Vice President/Engineering  
WMAR-TV  
Baltimore, MD**



Joe is one of thousands of engineers, programmers, general managers and financial people who get and regularly use the **Television & Cable Factbook**.

“The numerous sections of the two volumes provide complete listings of virtually every organization involved in the television and cable industries.

“It is very handy to have when I need information quickly about a station or manufacturer, and it is indispensable for identifying which stations are carried by a particular cable system.”

Joe is one of the most important people in our business because he can say, “*Yes, we’ll buy!*”

WMAR-TV is one of hundreds of stations that use this important resource. In fact, more than 4.31 different decision-makers and influencers refer to each **Television & Cable Factbook** 10.18 times each

month. In other words, 23,705 top-level executives will see your advertising message more than 241,000 times monthly! Over 63% are in upper-level management, and 30% have mid-level management positions.

Your ad in the **Television & Cable Factbook** costs about the same as those placed in weeklies and monthlies. Yet a single ad will represent your company all year long.

If you want to reach the men and women who can say “*Yes*” to you, plan now to have a space like this in next year’s book while good positions are still available. Contact Gene Edwards, Advertising Director, and get our media kit which will have all the details on our rates, availabilities and research. Plan now to be in our next volume!



# **Television & Cable Factbook**

**2115 Ward Court, NW • Washington, DC 20037 • 202-872-9200**



# **TOWERS**

available in

## **ANGLE, SOLID OR TUBULAR STRUCTURES**

Both Guyed and Self-Supporting Towers, are Specially Engineered for Microwave, Telephone, Cellular, FM, CATV, Television, Utilities or any Industrial Application.

# **BUILDINGS**

**STEEL, ALUMINUM, OR FIBERGLASS**



Buildings in all Popular Sizes or Custom Built to Your Specifications. All buildings are Engineered to withstand the extremes of weather conditions on every part of the globe.

FOR MORE INFORMATION CALL OR WRITE:



**FORT WORTH TOWER COMPANY, INC.**

P.O. Box 8597/Fort Worth, Texas 76124-0597 A/C 817-457-3060  
TOLL FREE: 1-800 433-1816 (Except Texas) • FAX 817-429-6010

# HOW MUCH MORE WOULD YOU PAY FOR MII COMPONENT QUALITY? HOW ABOUT LESS! DISCOVER JVC's KR-M800U

If you'd expect to pay a lot to get component picture quality, you're in for a pleasant surprise. JVC's KR-M800U MII editing recorder gives you the stunning performance of component video technology at a surprisingly low price.

MII is state-of-the-art component video technology, and it's one of the best techniques ever devised to faithfully reproduce video images. Luminance and chrominance tracks are recorded separately to maintain signal integrity and reduce crosstalk and interference. The images are recorded on high-density metal particle tape, giving you a full 90 minutes of the best video you've ever seen. Better performance and greater versatility—That's the MII advantage.

And you don't have to abandon your present format to gain the benefits of MII. In fact, MII enhances your present equipment through Multi-Format Integration.

Shoot in your present format—VHS, S-VHS, 3/4-in. or any format, and transfer your footage to the KR-M800U through JVC's KM-F250U multi-format frame synchronizer/time-base corrector. Now you'll have an edited master in component MII video that is ready for post-production, duplication, or distribution.

Think of the possibilities:

Record live SNG remotes—MII gives you the power of the 1-in. format at a fraction of the size and cost. Edit news stories and

documentaries—the KR-M800U is a superb cuts-only editing recorder. Insert commercials—the KR-M800U gives you pinpoint precision. Save the quality of animation for generations—shoot in any format you want, but preserve the picture in MII with the KR-M800U.



And this is just the beginning. The KR-M800U has the professional features you'd expect too, including selectable CTCM and component outputs. Y/C 3.58 output for compatibility with S-VHS recorder/players, so you can dub S-VHS tapes from MII component masters without any decoding—

eliminating signal degradation. A 45-pin parallel remote control connector for compatibility with existing parallel editing controllers. High-speed search at 32 times normal speed. Jog control for fast access to edit points. Comprehensive editing functions including preroll, auto edit, edit in/out, trim, go to, and preview/review. Meters for audio and video tracking. RF output for external DOC.

See the MII advantage for yourself. Call 1-800-JVC-5825 and ask for complete details about the KR-M800U. Or we'll set up a demonstration of how MII performance can boost the quality of your video productions.



# JVC

ALWAYS A STEP AHEAD...  
TO KEEP YOU A STEP AHEAD.