

THE FACILITIES OF TELEVISION

Canadian Broadcast Board	A-126	Stations Identified with Newspaper Ownership	B-228
Canadian Broadcasting Corp.	A-126	Subscription Tv Interests	A-121
Canadian Tv Station Calls	A-133	Translator Stations	A-96
Canadian Tv Station Directory	A-127	Tv Station Calls	A-109
Channel Allocations for U.S.	A-122	Tv Station Sales	A-102
Closed Circuit Tv Operators	A-114	Tv Stations by Channels, U.S.	A-112
Community Antenna Tv Systems	A-115	Tv Stations Directory, U.S.	A-3
Experimental Tv Stations	A-101	Tv Network Routes Map	C-42
Group Ownership of Broadcast Stations	B-220	U.S. Tv Balance Sheet	A-133

DIRECTORY OF TELEVISION STATIONS IN THE U.S.

Note: Listed in this directory are all television stations authorized by the Federal Communications Commission as of Sept. 1, 1961. Where applicable, the following data is shown: call letters, date station began (or intends to begin) operation, channel number, transmission facilities, address, telephone, teletype number, name of licensee, composition

of ownership, network affiliation, sales representative, executives and Washington attorney. Color facilities of stations having them are also shown. Special note is also made of those stations now having video tape recorders in operation. Noncommercial educational stations are shown with asterisks (*). Translators listing by states starts on page A-96.

ALABAMA

*Non-commercial educational.

ANDALUSIA, Covington County

*WAIQ (Aug. 8, 1956) ch. *2; power—100 kw visual, 60.3 kw aural; antenna height—690 feet above average terrain, 571 feet above ground.

Address: Dozier, Ala. Phone: Fairfax 2-4625.
Licensee: State of Alabama, Alabama Educational Television Commission, Protective Life Bldg, Birmingham 3, Ala.

Ownership: State of Alabama.
Network: NET.

Executives: Commission pres, Rex Sikes (appointed by the Governor); Raymond Hurlburt, gen mgr; Lou Peneguy, dir, coord & info; Al Renfro, chief engr for network.

Video tape: Ampex (3).

Studios Auburn, Ala: Auburn University, Ed Wegener, studio dir; Robert Ware, studio chief engr, Birmingham, Ala: Birmingham Area Educational Tv Assn., 720 S. 20th St., Dr. L. Frazer Banks, studio dir; University, Ala.; U. of Alabama, Graydon Ausmus, studio dir.

BIRMINGHAM, Jefferson County

WAPI-TV (May 1949) ch. 13; power—316 kw visual, 158 kw aural; antenna height—840 feet above average terrain, 505 feet above ground. (CP antenna height—1,127 feet above average terrain, 825 feet above ground).

Address: P. O. Box 1310. Phone: Fairfax 3-6141.

Licensee: Newhouse Broadcasting Corp. (acquired station 1955).

Ownership: See Newhouse stations in "Group Ownership." Also see "Newspaper Ownership."

Network: CBS-TV (secondary), NBC-TV (primary).
Rep: Harrington, Righter & Parsons.

Highest hour rate: \$900.

Color facilities: network, local slides.

Executives: Charles F. Grisham, vp & gen mgr; Thomas M. Percer, coml mgr; John H. Johnson, prog dir; James Chenoweth, prom mgr; Clancy Lake, news dir; James V. Sanderson, chief engr.

Washington atty: Fly, Shuebruk, Blume & Gaguine.

Radio affiliate: WAPI-AM-FM.

*WBIQ (Dec. 24, 1954) ch.*10; power—42.5 kw visual, 21.4 kw aural; antenna height—1,050 feet above average terrain, 792.5 feet above ground.

Address: Red Mountain, Birmingham, Ala.
Licensee: State of Alabama, Educational Television Commission, Protective Life Bldg, Birmingham 3, Ala.

Ownership: State of Alabama.

Network: NET.

Executives and studios: (see WAIQ Andalusia).

WBMG (not on air, granted Nov. 29, 1956; target date unknown) ch. 42; power—16.6 kw visual, 8.91 kw aural; antenna height—770 feet above average terrain, 589 feet above ground.

Permittee: Birmingham Television Corp.

Ownership: Owned jointly by H. & E. Balaban Corp. and Winston-Salem Broadcasting Co. For other interests see listings under these names in "Group Ownership."

WBRC-TV (July 1, 1949) ch. 6; power—100 kw visual, 50 kw aural; antenna height—1,110 feet above average terrain, 793.2 feet above ground. (CP antenna height—1,114.5 feet above

average terrain, 795.2 feet above ground).

Address: P. O. Box 6007. Phone: Fairfax 2-4701. TWX BH-260.

Licensee: Taft Broadcasting Co. (acquired station May 23, 1957).

Ownership: See Taft stations in "Group Ownership."

Network: ABC-TV (primary), CBS-TV (secondary).

Rep: Katz.

Highest hour rate: \$1,000.

Color facilities: network.

Video Tape: RCA (2).

Executives: Hulbert Taft Jr., pres; R. T. Schlinkert, vp & gen mgr; Oliver V. Naylor, gen sales mgr; Keith E. Barze, prog dir & film buyer; Richard S. Stephen, local sales mgr; Eric N. Harris Jr., prom. mgr; Harry Mabry, news dir; Bill Randa, sales service mgr; Harry L. Lawson, chief engr.

Washington Atty: Koteen & Burt.

Radio affiliate: WBRC-AM-FM.

DECATUR, Morgan County

WMSL-TV (July 4, 1954) ch. 23; Power—117 kw visual; 63.1 kw aural; antenna height—350 feet above average terrain, 383 feet above ground.

Address: P. O. Box 72. Phone: Elgin 3-0361. TWX 8510.

Licensee: Tennessee Valley Radio & Television Corp. (original owner).

Ownership: Frank Whisenant, 55.89%; James E. King, 4.45%; Bryan McAfee, 2.23%; and others.

Network: NBC-TV (primary), ABC-TV (secondary), CBS-TV (secondary).

Highest hour rate: \$175.

Color facilities: network.

Executives: Frank Whisenant, pres & gen mgr; Alice Whisenant, prog dir & sec-treas; Mart Hargrove, film buyer; Jerry Griggs, news dir; Kenneth Casey, chief engr.

Washington atty: Harry Daly.

Radio affiliate: WMSL.

TO BUY OR SELL A TELEVISION OR RADIO STATION

HAMILTON-LANDIS & ASSOC., Inc.

WASHINGTON, D.C.

1737 DeSales St., N.W.
EX 3-3456

SAN FRANCISCO

111 Sutter St.
EX 2-5671

CHICAGO

1714 Tribune Tower
DE 7-2754

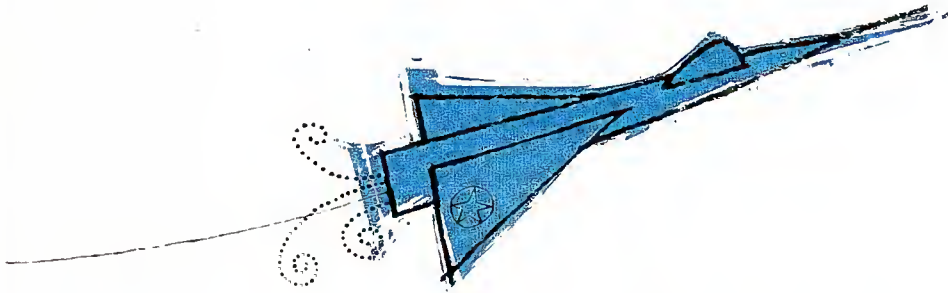
DALLAS

1511 Bryan St.
RI 8-1175


NATIONWIDE • NEGOTIATIONS
FINANCING • APPRAISALS



BIG



SPENDER!



OVER \$86 MILLION OF THE BILLION-AND-A-HALF-PLUS that the WSFA-TV market spends—and spends big—every year comes from the military—Ft. Rucker in Ozark; Craig AFB in Selma; Maxwell AFB Air University and Gunter AFB Sage Installations, all in Montgomery. THE \$1,669,103,000.00 EBI* IN THIS MARKET of more than a million people comes from many other *diversified* sources—such as agriculture, industry and state government.

ALL OF THESE 247,500 TV HOUSEHOLDS OF BIG SPENDERS can be reached as a complete package *only* through WSFA-TV, Montgomery.

*This figure and those following are based on SM, "Survey of Buying Power," May 10, 1961—38 ARB Counties March, 1961, ARB.

REACH FOR THE BIG SPENDER THROUGH . . .

WSFA television NBC/ABC — Montgomery, Alabama

Carter Hardwick, *Managing Director*

A STATION OF **THE BROADCASTING COMPANY OF THE SOUTH**

G. Richard Shafto, *Executive Vice-President*



WIS-Television, Channel 10, Columbia, S. C. • WIS Radio, 560 Columbia, S. C. • WSFA-TV, Channel 12, Montgomery, Ala.
All are represented by *Peters, Griffin, Woodward, Inc.*

facts you
should know
about

W T V Y

DOTHAN

TOWER:

WTVY's new tower is the tallest in Alabama . . . it stands 1209 feet above the ground; 1549 feet above sea level.

POWER:

Operating on Channel 4 with 100,000 watts WTVY serves approximately 200,000 television homes.

COVERAGE:

In WTVY's coverage area there is a population of 1,062,100 with 261,700 total homes in the area. Our signal covers 48 counties—25 in Georgia, 13 in Alabama and 10 in Florida. Retail sales in 1959 for WTVY viewers totaled \$824,295,000.

SCHEDULE:

WTVY carries the best of CBS and ABC programming, plus many popular local features.

W T V Y

Dothan, Alabama

Call **THE MEEKER CO.**, National Reps; **CLARKE BROWN**, Southern Rep; or **F. E. BUSBY** at SY 2-3195.

Tv Stations CONTINUED

ALABAMA CONTINUED

DOTHAN, Houston County

WTVY (Feb. 12, 1955) ch. 4; power—100 kw visual, 69.2 kw aural; antenna height—740 feet above average terrain, 704 feet above ground (CP 100 kw visual, 69.2 kw aural; antenna height—1,170 feet above average terrain, 1,209 feet above ground).

Address: P. O. Box 798, Phone: Sycamore 2-3195. TWX 6018.

Licensee: WTVY Inc. (original owner).
Ownership: Charles Woods, 51.7%; F. E. Busby, 6.19%; Jane P. Thrower, 10.78%; Dr. Paul Flowers, 14.76%.

Network: CBS-TV (primary), ABC-TV (secondary).
Rep: Meeker Co. Inc.; Clarke Brown Co. (South).
Highest hour rate: \$300.

Color facilities: Network.
Executives: F. E. Busby, vp & gen mgr; E. L. Finch, asst to gen mgr, regional sls; Art Creamer, loc sls mgr; John Gause, prog dir; Carl Perkins, prod mgr; Jimmy Hart, news dir; Bonnie Buckner, women's dir.

FLORENCE, Lauderdale County

WOWL-TV (Aug. 1, 1961) ch. 15; power—20.9 kw visual, 11.7 kw aural; antenna height—400 feet above average terrain, 358 feet above ground.

Address: P. O. Box 2220. Phone: Atwater 2-7711.

Licensee: Television Muscle Shoals Inc. (original owner).

Ownership: Richard B. Biddle, 25% (also owns 53% of WOWL Florence); Radio Muscle Shoals (WOWL Florence, Ala.), 25%; O. B. Miley, 12.5%; John Thompson, 12.5%; C. V. Green, 12.5%.

Network: NBC-TV (primary), ABC-TV (secondary), CBS-TV (secondary).

Rep: Gill-Perna.
Highest hour rate: \$200.
Color facilities: Network.

Executives: Richard B. Biddle, pres; Bill Mapes, exec vp; Jack Worley, sta mgr; Madison Davis, coml mgr; Eddie Foote, prog dir; Henry Jones, film dir; Ann Sims, traf & prom mgr; Larry Rohling, chief engr.
Radio affiliate: WOWL.

HUNTSVILLE, Madison County

WAFB-TV (Aug. 1, 1959) ch. 31; power—204 kw visual, 112 kw aural; antenna height 1,020 feet above average terrain, 166 feet above ground.

Address: 1000 Monte Sano Blvd., S.E. Phone: 539-1783.

Licensee: Rocket City Television Inc. (original owner).

Ownership: James R. Cleary, 12.2%; James E. Beasley Jr., 26.9%; John S. Gregory Jr., 12.4%; Robert M. Darby, 9.2%; P. T. Gunn, 8.5%; John A. Higdon, 7.9%; Winston S. Garth Jr., 4.8%; Thomas A. Barr, 2.9%.

Network: ABC-TV (primary).
Rep: Bernard Howard.
Highest hour rate: \$225.

Executives: James Cleary, pres; John A. Higdon, sec-treas & gen mgr; Bill Cornelius, news dir; Victor C. Bankowski, chief engr.

MOBILE, Mobile County

WALA-TV (Jan. 14, 1953) ch. 10; power—316 kw visual, 191 kw aural; antenna height—620 feet above average terrain, 573 feet above ground. (CP antenna height—1,250 feet above average terrain, 1,200 feet above ground.)

Address: 210 Government St. Phone: Hemlock 3-3754. TWX MO-185.

Licensee: Pape Television Co. (original owner).

Ownership: William O. Pape, 99.56%.
Network: NBC-TV (primary).
Rep: Bolling; Clarke Brown Co.

Highest hour rate: \$500.
Executives: W. O. Pape, pres; W. B. Pape, exec vp & gen mgr; John E. Dixon, natl sls mgr; Mal Eno, prog dir; Bob Grims, prom mgr; Hal Jean-sonne, news dir; Raymond Hurley, chief engr.
Washington atty: Dow, Lohnes & Albertson.
Radio affiliate: WALA.

WEAR-TV (see Pensacola, Fla.).

WKRQ-TV (Sept. 5, 1955): ch. 5; power—100 kw visual, 50 kw aural; antenna height—1,050 feet above average terrain; 999 feet above ground.

Address: P. O. Box 1184. Phone: Hemlock 2-5505. TWX MO 97.

Licensee: WKRQ-TV Inc. (acquired station April 4, 1958).

Ownership: Kenneth R. Giddens, 50%; Mobile Press Register Inc., 50%. Stockholders J. F. McGowin and N. F. McGowin of Mobile Press have 15% and 7.5% interest respectively in WGVV Greenville, Ala. Also see "Newspaper Ownership."

Network: CBS-TV (primary).
Rep: Avery-Knodel.
Highest hour rate: \$600.

Color facilities: Network.
Executives: Kenneth R. Giddens, pres & treas; C. P. Persons Jr., vp, gen mgr & film buyer; Bob Peary, prod mgr & news dir; Donald B. Patton, chief engr.

Washington atty: McKenna & Wilkinson.
Radio affiliate: WKRQ-AM-FM.

MONTGOMERY, Montgomery County

WCOV-TV (April 23, 1953) ch. 20; power—200 kw visual, 100 kw aural; antenna height—440 feet above average terrain, 460 feet above ground.

Address: P. O. Box 2505. Phone: 262-5361. TWX MG 6039.

Licensee: Capitol Broadcasting Co. (original owner).

Ownership: Oscar P. Covington and family, 85%; Hugh M. Smith, 15%.

Network: CBS-TV (primary), ABC-TV (secondary).

Rep: Venard, Rintoul & McConnell; James S. Ayers Co., (southeastern).

Color facilities: Network.
Highest hour rate: \$250.

Executives: Oscar P. Covington, pres; Hugh M. Smith, exec vp & gen mgr; Morris South, local sales mgr; Martha Hall, prog dir; Walter Bamberg, opns mgr; Lee Allen Ford, news dir; W. D. Weatherly, chief engr.

Washington atty: Smith & Pepper.
Radio affiliate: WCOV.

***WDIQ** (not on air; target date unknown) ch. 26; power—18.3 kw visual; antenna height—594 feet above average terrain, 550 feet above ground.

Permittee: Alabama Educational Tv Commission.

Executives and Studios (see WAIQ Andalusia, Ala.).

WSFA-TV (Dec. 25, 1954) ch. 12; power—316 kw visual, 158 kw aural; antenna height—1,040 feet above average terrain, 823 feet above ground.

Mailing address: P. O. Box 2566. Phone: Amherst 5-1251. TWX MG 6033.

Licensee: Broadcasting Co. of the South (acquired station Oct. 5, 1959).

Ownership: See Broadcasting Co. of the South Stations in "Group Ownership."

Network: NBC-TV (primary), ABC-TV (secondary).
Rep: Peters, Griffin, Woodward.

Color facilities: network.
Highest hour rate: \$500.

Executives: Carter C. Hardwick Jr., gen mgr; Bob Villar, coml mgr; Gene Jacobsen, prog dir

& film buyer; Robert L. Tuttle, prom mgr; Bill Henry, news dir; Frank Ridolphi, admin asst; Boy Hayward, chief engr.
Washington atty: Dow, Lohnes & Albertson.

MUNFORD, Talladega County

*WCIQ (Jan. 8, 1955) ch. 7; power—316 kw visual, 191 kw aural; antenna height—2,000 feet above average terrain, 578 feet above ground.

Address: 807 Protective Life Bldg., zone 3. Phone: Fairfax 2-4625.

Licensee: Alabama Educational Television Commission (original owner).

Ownership: State of Alabama.

Network: NET.

Executives and studios: (See WAIQ Andalusia).

SELMA, Dallas County

WSLA (March 17, 1960) ch. 8; power—2.51 kw visual, 1.26 kw aural; antenna height—360 feet above average terrain, 387 feet above ground.

Address: P. O. Box 305. Phone: Trinity 2-0455.

Licensee: Selma Television Inc. (original owner).

Ownership: William J. Brennan and wife, 50%, and William E. Bennis Jr. and wife, 50%. Mr. Brennan also owns 90% of WAPE Jacksonville, Fla. William Bennis owns 25% of WVOK Birmingham, Ala. Licensee also owns WBAM, Montgomery, Ala.

Rep: Radio-TV Representatives.

Executives: William J. Brennan, pres; Cyril G. Brennan, gen mgr; John W. Frasier, coml mgr; John T. Rogers, prog dir & news dir; William R. Wills, prom mgr & sports dir; Jack W. Williams, chief engr.

Washington atty: Rhyne & Rhyne.

ALASKA

*Non-commercial educational.

ANCHORAGE

KBVR-TV (not on air; target date unknown) ch. 13; power—1.26 kw visual, 0.631 kw aural; antenna height—even with average terrain, 176 feet above ground.

Permittee: Radio Anchorage Inc. (original owner).

Radio affiliates: KBVR-AM-FM.

KENI-TV (Oct. 15, 1953) ch. 2; power—5.37 kw visual, 2.69 kw aural; antenna height—70 feet above average terrain, 173 feet above ground.

Address: P. O. Box 1160. Phone: Broadway 52201.

Licensee: All-Alaska Broadcasters (acquired station, April 1960).

Ownership: See All-Alaska Broadcasters Stations in "Group Ownership."

Network: ABC-TV (secondary), NBC-TV (primary).

Rep: James C. Fletcher Jr. (New York), Del Day (Seattle).

Executives: Alvin O. Bramstedt, pres & gen mgr; William Stewart, coml mgr; Gerry Hinchee, prog dir; Marcia Hiber, prom mgr; Ty Clark, news dir; Charles M. Gray, vp & tech dir.

Washington atty: Fisher, Wayland, Duvall & Southmayd.

Radio affiliate: KENI.

KTVA (Dec. 11, 1953) ch. 11 power—3.02 kw visual, 1.51 kw aural; antenna height—130 feet above average terrain, 230 feet above ground.

Address: P. O. Box 2200. Phone Broadway 5-4321.

Licensee: Northern Television Inc. (original owner).

Ownership: See Northern Television Stations in "Group Ownership."

Network: CBS-TV.

**HAMILTON-LANDIS
& ASSOCIATES, Inc.**
NATIONWIDE MEDIA BROKERS
WASHINGTON, D. C., CHICAGO, DALLAS,
SAN FRANCISCO
SELL **MORE**
RADIO & TELEVISION STATIONS
IN THE WEST—NEAREST OFFICE IS—
111 SUTTER ST., SAN FRANCISCO 4
EXBROOK 2-5671

Rep: Weed; Alaska Radio-TV Sales (Seattle).
Highest hour rate: \$150.

Executives: A. G. Hiebert, pres & gen mgr; Paul G. West, prog dir; Jean Ward, prom mgr; Peter Herford, news dir; John Honea, chief engr.

Washington atty: Robert M. Booth Jr.
Radio affiliate: KNIK (FM).

FAIRBANKS

KFAR-TV (March 1, 1955) ch. 2; power—5.37 kw visual, 2.69 kw aural; antenna height—even with average terrain, 200 feet above ground.

Address: 516 Second Ave. Phone: 2125.

Licensee: All-Alaska Broadcasters.

Ownership: See All-Alaska Broadcasters Stations in "Group Ownership."

Network: ABC-TV, NBC-TV.

Executives: Alvin O. Bramstedt, gen mgr; Don Andon, stn mgr; Robert Parsons, coml mgr; Marcia Hiber, prom mgr; Maury Smith, news dir; Don Porter, chief engr.

Washington atty: Fisher, Wayland, Duvall & Southmayd.

KTVF (Feb. 17, 1955) ch. 11; power—11 kw visual, 5.5 kw aural; antenna height—51 feet below average terrain, 168 feet above ground.

Address: Box 590. Phone: Globe 2-3636.

Licensee: Northern Television Inc. (original owner).

Ownership: See Northern Television Stations in "Group Ownership."

Network: CBS-TV.

Executives: A. G. Hiebert, pres; John Griffin, gen mgr & coml mgr; Jim Bischoff, news dir; Garth Anderson, chief engr.

Rep: Weed; Alaska Radio-TV Sales.
Washington atty: Robert H. Booth Jr.

JUNEAU

KINY-TV (Feb. 19, 1956) ch. 8; power—0.263 kw visual, 0.132 kw aural; antenna height—960 feet below average terrain, 263 feet above ground.

Address: 231 S. Franklin St. Phone: Juniper 6-1802.

Licensee: Juneau Broadcasters Inc. (acquired station June 1, 1959).

Ownership: Jerry W. McKinley, 35.4%; Elton E. Engstrom, 13.4%; Richard L. Peter, 9.6%; Percy E. Reynolds, 7.6%, and Thomas C. White-side, 7.6%.

Radio affiliate: KINY.

ARIZONA

*Non-commercial educational.

DOUGLAS, Cochise County

KCDA (not on air, granted Feb. 3, 1960, target date not announced) ch. 3; power—0.776 kw visual; 0.389 kw aural; antenna height—20 feet below average terrain, 185 feet above ground.

Permittee: Electron Corp.

FLAGSTAFF, Coconino County

KYMA (not on air, target date: Fall-Winter 1961-'62) ch. 9; power—28.8 kw visual, 14.4 kw aural; antenna height—2,240 feet above average terrain, 206 feet above ground.

Address: P. O. Box 722 (New York office: Suite

1900, 15 Broad St., New York 5, N. Y.).

Licensee: Coconino Telecasters Inc. (original owner).

Ownership: Allan J. Newmark, 24.5%; Saul Newmark, 24.5%; I. W. Burnham II, 51%.

Executives: F. Keith Trantow, pres & gen mgr. Washington atty: Spear, Hill & Greeley.

KVLS (not on air; target date unknown) ch. 13; power—1.78 kw visual, 0.955 kw aural; antenna height—2,040 feet above average terrain, 80 feet above ground.

Permittee: Saunders Broadcasting Co.
Radio affiliate: KCLS.

MESA, Maricopa County

KTAR-TV (see Phoenix)

PHOENIX, Maricopa County

*KAET (Jan. 30, 1961) ch. 8; power—28.8 kw visual, 14.4 kw aural; antenna height—1,550 feet above average terrain, 97 feet above ground.

Address: KAET, Arizona State U., Tempe. Phone: Woodland 7-1411, Ext. 201.

Licensee: Board of Regents of the Universities and State College of Arizona (original owner).

Ownership: State College of Arizona.

Network: NET.

Video tape: Ampex (1).

Executives: Richard H. Bell, stn mgr, prog dir; Lynn E. Dryer, chief engr; Sheldon P. Siegel, prod mgr & pr dir; Phillip Rock, film mgr.

KOOL-TV (Oct. 24, 1953) ch. 10; power—316 kw visual, 158 kw aural; antenna height—1,700 feet above average terrain, 264 feet above ground.

Address: 511 W. Adams, zone 3. Phone: Brown-ing 1-2345. TWX PX 171.

Licensee: KOOL Radio-Television Inc. (original owner).

Ownership: See Gene Autry Stations in "Group Ownership." Also see "Newspaper Ownership."

Network: CBS-TV (primary).

Rep: Hollingbery.

Color facilities: Network.

Highest hour rate: \$625.

Video tape: Ampex (2).

Executives: Gene Autry, chmn of bd; Tom Chauncey, pres & gen mgr; Homer Lane, vp & asst gen mgr; Leslie Lindvig, sls mgr; Jack Murphy, asst stn mgr; Robert Davies, prog dir; Jack Ware, news dir; Albin R. Hillstrom, chief engr.

Washington atty: Dow, Lohnes & Albertson.
Radio affiliate: KOOL-AM-FM.

KPHO-TV (Dec. 4, 1949) ch. 5; power—14.4 kw visual, 7.24 kw aural; antenna height—400 feet above average terrain, 497 feet above ground (CP 100 kw visual, 50 kw aural; antenna height—1,770 feet above average terrain, 387 feet above ground).

Address: 631 N. First Ave. Phone: Alpine 8-4511. TWX PX 70.

Licensee: Meredith Broadcasting Co. (acquired station August 1952).

Ownership: See Meredith Pub. Co. stations in "Group Ownership." Also see "Newspaper Ownership."

Rep: Katz.

Highest hour rate: \$500.

Video tape: RCA (1).

Executives: Richard B. Rawls, vp & gen mgr; Howard L. Stalnaker, stn mgr & film buyer; John Vera, loc sls mgr; Robert Martin, prog dir; Betty Latty, prom mgr; Tom Sherlock, news dir; George McClanathan, dir of engr.

Washington atty: Haley, Wollenberg & Bader.
Radio affiliate: KPHO-AM-FM.

KTAR-TV (Mesa) (April 23, 1953) ch. 12; power 31.6 kw visual, 15.8 kw aural; antenna height—1,550 feet above average terrain, 97 feet above ground. (CP 316 kw visual, 158 kw aural; antenna height—1,780 feet above average terrain, 350 feet above ground).

TV Stations CONTINUED

ARIZONA CONTINUED

KTAR-TV Continued

Address: P. O. Box 711, Phoenix. Phone Alpine 4-4161. TWX PX 592.

Licensee: KTAR Broadcasting Co. (acquired station July 1954).

Ownership: See Louis Stations in "Group Ownership."

Network: NBC-TV (primary).

Rep: Avery-Knodel.

Color facilities: network.

Highest hour rate: \$600.

Video tape: Ampex (2).

Executives: John J. Louis Jr., bd chmn; Richard O. Lewis, pres & gen mgr; Ray C. Smucker, coml mgr; Bob Vache, prog dir; Ray Thompson, prom mgr & news dir; John Beck, chief engr; Paul Hughes, pub affrs dir.

Washington atty: Smith, Hennessey & McDonald.

Radio affiliate: KTAR-AM-FM.

KTVK (March 1, 1955) ch. 3; power—100 kw visual, 50 kw aural; antenna height—1,670 feet above average terrain, 228 feet above ground.

Address: 3435 N. 16th St. Phone: Amhurst 6-5691. TWX PX 353.

Licensee: Arizona Television Co. (original owner).

Ownership: Ernest W. McFarland, 40%; Leon W. Nowell, 20%; Ralph A. Watkins, 20%; Delbert R. Lewis, 12.5%; Henry R. Larson, 5%, and others.

Network: ABC-TV (primary).

Rep: Blair Television Assoc.

Color facilities: local film, local live.

Highest hour rate: \$600.

Video tape: Ampex (2).

Executives: Ernest W. McFarland, pres; Burton B. LaDow, stn mgr; Donald Tuckwood, prog dir; Katherine Lentz, prom mgr; Gene Burrus, news dir; George McLouth, chief engr.

TUCSON, Pima County

KGUN-TV (June 3, 1956) ch. 9; power—63.1 kw visual, 31.6 kw aural; antenna height—3,660 feet above average terrain, 237 feet above ground.

Address: P. O. Box 5147. Phone: Main 3-3633. TWX TSN 5971.

Licensee: KGUN-TV Inc. (acquired station Feb. 1, 1961).

Ownership: See Hilberg-Buse-Richter Stations in "Group Ownership."

Network: ABC-TV (primary).

Rep: Young Television.

Color facilities: network, film, local slide.

Video tape: Ampex (1).

Executives: Edwin G. Richter Jr., pres & gen mgr; Howard D. Duncan Jr., coml mgr; James Hays, prog dir; Mrs. Pat Alexander, prom mgr; Mac Marshall, news dir; Robert M. Cleveland, chief engr.

Washington atty: Koteen & Burt.

KOLD-TV (Jan. 13, 1953) ch. 13; power—100 kw visual, 38.9 kw aural; antenna height—3,610 feet above average terrain, 202 feet above ground.

Address: 1115 Miracle Mile Strip. Phone: Main 4-2511.

Licensee: Old Pueblo Broadcasting Co. (original owner).

Ownership: See Gene Autry Stations in "Group Ownership." Also see "Newspaper Ownership."

Network: CBS-TV (primary).

Rep: Hollingbery.

Color facilities: network.

Highest hour rate: \$300.

Video tape: Ampex (1).

Executives: Tom Chauncey, pres & mgng dir; E. S. Mittendorf, vp & gen mgr; Bernie Perlin, coml mgr; Willies Spies, prog dir; Pat Reed, prom mgr; Joe Wilcox, news dir; Howard Smith,

chief engr; Paul Plunket, asst gen mgr & film buyer; Virginia Mittendorf, woman's commentator.

Washington atty: Dow, Lohnes & Albertson.

Radio Affiliate: KOLD.

***KUAT** (March 8, 1959) ch. 6; power—0.944 kw visual, 0.468 kw aural; antenna height—110 feet above average terrain, 281 feet above ground.

Address: U. of Arizona. Phone: Main 4-8181.

Licensee: Universities and State College of Arizona. (original owner).

Ownership: State College of Arizona.

Video tape: Ampex.

Network: NET.

Executives: Dr. Ben C. Markland, mgr & prog dir; Frank Barreca, prod mgr; Wesley T. Johnson, chief engr.

KVOA-TV (Sept. 27, 1953) ch. 4; power—5.37 kw visual, 2.69 kw aural; antenna height 31 feet above average terrain, 263 feet above ground. (CP 35 kw visual, 18 kw aural; antenna height 3,610 feet above average terrain, 223 feet above ground).

Address: P. O. Box 5188. Phone Main 3-2555. TWX TS 1961.

Licensee: Alvarado Television Inc. (acquired station Oct. 1, 1959).

Ownership: See Alvarado TV Stations in "Group Ownership" also "Newspaper Ownership."

Network: NBC-TV (primary).

Rep: Avery-Knodel, Inc.

Color facilities: network.

Highest hour rate: \$300.

Video tape: Ampex (1).

Executives: Clinton D. McKinnon, pres; Fred L. Vance, station mgr; Gordon E. Hamilton, asst mgr; Henry E. Hubbard, prog dir; James Owen, prom mgr; Garry Greenberg, news dir; Ray Holsclaw, chief engr.

Washington atty: Cohn & Marks.

YUMA, Yuma County

KIVA (Oct 8, 1953) ch. 11; power—219 kw visual, 110 kw aural; antenna height 440 feet above average terrain, 527 feet above ground.

Address: P. O. Box 1671. Phone: State 6-8311. TWX 9533 Winterhaven, Calif.

Licensee: Valley Telecasting Co. (acquired station March 6, 1961).

Ownership: Bruce Merrill.

Network: ABC-TV (secondary), CBS-TV (secondary); NBC-TV (primary).

Rep: Hollingbery.

Highest hour rate: \$250.

Color facilities: network.

Executives: Bruce Merrill, pres; Roger O. Van Duzer, vp, gen mgr & film buyer; Patrick Carrick, sls mgr; Leavenworth Wheeler, chief engr & prog dir.

Washington atty: Arnold, Fortas & Porter.

ARKANSAS

*Non-commercial educational.

EL DORADO, Union County

KTVE (Monroe, La.) (Dec. 3, 1955) ch. 10; power—316 kw visual, 158 kw aural; antenna height—1,320 feet above average terrain, 1,348 feet above ground.

Address: P. O. Box 791. Phone: El Dorado—Union 2-3488. TWX ED 84.

Licensee: KTVE Inc. (acquired station July 1960).

Ownership: Veterans Broadcasting Co. Inc., 80.58%; William H. Simon, 19.42%. For Veterans' interests, see Veterans Broadcasting Stations in "Group Ownership."

Network: ABC-TV (secondary), NBC-TV (primary).

Rep: Bolling Co.; Clarke Brown Co. (south).

Highest hour rate: \$350.

Color facilities: Network.

Executives: Ervin F. Lyke, pres; John B. Soell, vp & gen mgr; John M. Turner, prog dir. Washington Atty: Spearman & Roberson.

FORT SMITH, Sebastian County

KEFS-TV (not on air; target date unknown): ch. 22; power—8.51 kw visual; 4.79 kw aural; antenna height—240 feet above average terrain, 207 feet above ground.

Permittee: Fort Smith Telecasters Inc.

KFSA-TV (Dec. 3, 1956) ch. 5; power—100 kw visual, 58.9 kw aural; antenna height—640 feet above average terrain, 451 feet above ground.

Address: P. O. Drawer 330. Phone: Sunset 3-3131. TWX FS 68.

Licensee: American Television Co. (acquired station Jan. 8, 1959).

Ownership: See Donald W. Reynolds Stations in "Group Ownership." Also see "Newspaper Ownership."

Network: ABC-TV (secondary), CBS-TV (primary), NBC-TV (secondary).

Rep: Bolling.

Highest hour rate: \$300.

Executives: Donald W. Reynolds, pres; J. W. Slates, gen mgr; John D. Whitt, coml mgr; Pat Porta, prog dir; Willard Matten, chief engr.

Washington atty: Haley, Wollenberg & Bader.

Radio affiliate: KFSA.

HOT SPRINGS, Garland County

KFOY-TV (Feb. 1 1961) ch. 9; power—2.63 kw visual, 1.32 kw aural; antenna height—400 feet above average terrain, 310 feet above ground.

Address: P. O. Drawer Y. Phone National 4-3373.

Licensee: Southwestern Publishing Co. (original owner).

Ownership: See Donald W. Reynolds Stations in "Group Ownership." Also see "Newspaper Ownership."

Network: NBC-TV (secondary).

Rep: Bolling.

Executives: Donald W. Reynolds, pres; Harold E. King, gen mgr; Arie Landrum, prog dir; Chad Lassiter, news dir; Albert W. Scheer, chief engr.

JONESBORO, Craighead County

KAIT-TV (not on air, granted April 1960, target date not announced) ch. 8; power—55.2 kw visual, 28.2 kw aural; antenna height—420 feet above average terrain; 342 feet above ground.

Permittee: George T. Hernreich.

Ownership: Mr. Hernreich also owns KFPW, Fort Smith, Ark.

Washington atty: A. Harry Becker.

LITTLE ROCK, Pulaski County

KARK-TV (April 15, 1954) ch. 4; power—100 kw visual, 50 kw aural; antenna height—1,650 feet above average terrain, 1,175 feet above ground.

Address: 10th & Spring Sts. Phone: Franklin 6-2481. TWX LR 141.

Licensee: Arkansas Radio & Equipment Co. (original owner).

Ownership: T. K. Barton, 20%; T. H. Barton Estate, 80%.

Network: NBC-TV (primary).

Rep: Petry.

Highest hour rate: \$500.

Color facilities: Network.

Executives: T. K. Barton, pres; Oouglas J. Romine, exec vp & stn mgr; Lee Bryant, dir of sls; Fred Schmutz, prog dir; Shirley R. Kennedy, prom dir; Bob Kemp, news dir; Champ Smith, chief engr.

Washington atty: Miller & Schrader.

Radio affiliate: KARK.

KATV (Pine Bluff) (Dec. 18, 1953) ch. 7; power—170 kw visual, 91.2 kw aural; antenna height—1,010 feet above average terrain, 922 feet above ground. (CP power—316 kw visual, 158 kw aural; antenna height—990 feet above average terrain, 936 feet above ground.)

Licensee: KATV Inc.

Tv Stations CONTINUED
CALIFORNIA CONTINUED
KFRE-TV Continued

kw visual, 112 kw aural, and antenna 2,000 feet above average terrain and 241 feet above ground.)

Address: 733 L St. Phone: Amherst 8-6444. TWX FR 58.

Licensee: Triangle Publications Inc. (acquired station Feb. 28, 1959).

Ownership: See Triangle Stations in "Group Ownership." See also "Newspaper Ownership."

Network: CBS-TV (primary).

Rep: Blair-TV.

Color facilities: Network.

Highest hour rate: \$750.

Executives: Leslie H. Peard Jr., gen mgr; Jay Sondheim, coml mgr; Pack Phillips, prog dir; Harry White, prom mgr; Russ Powell, news dir; Keith L. Mealey, chief engr.

Washington atty: Wilner, Bergson, Scheiner & Lessenro.

Radio affiliate: KFRE; KRFM (FM).

KJEO (Sept. 20, 1953) ch. 47; power—200 kw visual, 100 kw aural; antenna height—1790 feet above average terrain, 138 feet above ground.

Address: P. O. Box 1708. Phone: Baldwin 2-2411. TWX FR 271.

Licensee: Shasta Telecasting Corp. (acquired station May 22, 1961).

Ownership: See Shasta Telecasting Stations in "Group Ownership."

Network: ABC-TV (primary).

Rep: Hollingbery.

Highest hour rate: \$700.

Executives: George C. Fleharty, pres, gen mgr & film buyer; Russell K. Olsen, vp & opns mgr; Bill Weseloh, natl sls mgr; Ray Grant, sls mgr; Lee Arnold, traf mgr; John Boothby, news dir; Jack McElwain, chief engr; Don Webster, prod mgr.

Washington atty: Spear, Hill & Greely.

KMJ-TV (June 1, 1953) ch. 24; power—170 kw visual, 91.2 kw aural; antenna height—2,290 feet above average terrain, 241 feet above ground. (CP 324 kw visual, 174 kw aural; antenna height—2,350 feet above average terrain, 321 feet above ground.)

Address: 1530 Van Ness. Phone: Amherst 8-6666. TWX 221.

Licensee: McClatchy Newspapers (original owner).

Ownership: See McClatchy Broadcasting Co. stations in "Group Ownership." See also "Newspaper Ownership."

Network: NBC-TV (primary).

Rep: Katz Agency.

Highest hour rate: \$700.

Color facilities: Network, film, local slides.

Executives: Eleanor McClatchy, pres; John I. Edwards, stn mgr & film buyer; Wilson Lefler, sls mgr.

Washington atty: Dow, Lohnes & Albertson.

Radio affiliate: KMJ-AM-FM.

HANFORD, Kings County

KDAS (not on air; target date not announced) ch. 21; power—257 kw visual, 138 kw aural; antenna height—270 feet above average terrain, 303 feet above ground.

Permittee: Gann Television Enterprises Ltd. (original owner).

LOS ANGELES, Los Angeles County

KABC-TV (Sept. 16, 1949) ch. 7; power—129 kw visual, 64.6 kw aural; antenna height—2,970 feet above average terrain, 234 feet above ground.

Address: ABC Television Center, Prospect & Talmadge Aves., zone 27. Phone Normandy 3-3311. TWX LA 353.

Licensee: American Broadcasting-Paramount Theatres Inc. (acquired station Feb. 1953).

Ownership: See ABC Owned Stations in "Group Ownership."

Network: ABC-TV (primary).

Rep: Katz.

Highest hour rate: \$3,500.

Video tape: Ampex (10).

Executives: James A. Riddell, vp in chg west-ern div, ABC; Elton H. Rule, vp & gen mgr; Richard A. O'Leary, gen sls mgr; James B. Patterson, prog dir; Howard Lipstone, film dir; Jack Brembeck, prom & pub dir; Milt Fishman, news dir; Ted Grenier, chief engr.

Washington atty: McKenna & Wilkinson.

Radio affiliate: KABC-AM-FM.

KBIC-TV (not on air; granted Feb. 10, 1952; target date unknown) ch. 22 power—540 kw visual, 320 kw aural; antenna height—2,930 feet above average terrain, 146 feet above ground.

Licensee: John Poole Broadcasting Co. (original owner).

Ownership: John Poole.

Radio affiliate: KBIQ (FM); KBIG Avalon.

KCOP (Sept. 17, 1948) ch. 13; power—162 kw visual; 83.2 kw aural; antenna height—2,920 feet above average terrain, 203 feet above ground.

Address: 915 N. La Brea Ave., Hollywood, Calif., zone 38. Phone: Oldfield 6-6050. TWX LA 1479.

Licensee: KCOP Television Inc. (acquired station Dec. 16, 1957).

Ownership: See Nafi Corp. Stations in "Group Ownership."

Rep: Petry.

Highest hour rate: \$1,500.

Video tape: Ampex (4).

Executives: Alvin G. Flanagan, pres & gen mgr; Amos T. Baron, gen sls mgr; Mary Warren, prog dir; Hal K. Biard, prom dir; Baxter Ward, news ed; Al Browdy, engrg dir.

Washington atty: Dow, Lohnes & Albertson.

KHJ-TV (1948) ch. 9; power—162 kw visual, 81.3 kw aural; antenna height—2,960 feet above average terrain, 199 feet above ground.

Address: 1313 North Vine St. Phone: Hollywood 2-2133. TWX LA 64.

Licensee: RKO General Inc. (acquired station 1951).

Ownership: See RKO General Stations in "Group Ownership."

Rep: RKO-General-National Sales Division.

Highest hour rate: \$2,000.

Video tape: Ampex (2).

Color facilities: Local film, local live, local slide.

Executives: Thomas F. O'Neil, pres; Harry Trenner, div. dir; Malcolm C. Klein, vp & gen mgr; Don Balsamo, gen sls mgr; Wally Sherwin, prog dir; Richard L. Sinclair, prom mgr; John Willis, news dir; Robert Bullock, chief engr; Hal Phillips, opns dir.

Washington atty: Pierson, Ball & Dowd.

Radio affiliate: KHJ-AM-FM.

KNXT (Jan. 1, 1951) ch. 2; power—46.8 kw visual; 23.4 kw aural; antenna height—3,140 feet above average terrain; 466 feet above ground.

Address: 6121 Sunset Blvd., zone 28. Phone: Hollywood 9-1212. TWX LA 842.

Licensee: Columbia Broadcasting System Inc. (acquired station Jan. 1, 1951).

Ownership: See CBS Owned Stations in "Group Ownership."

Network: CBS-TV (primary).

Rep: CBS Television Spot Sales.

Highest hour rate: \$4,250.

Color facilities: Network.

Video tape: Ampex (2).

Executives: Robert D. Wood, vp & gen mgr; Ray Beindorf, gen sls mgr; Leon Drew, prog dir; Alan Ludlum, film dir; Austin Heywood, prom dir & info services dir; Sam Zellman, news dir; Ed W. Miller, tech opns dir.

Radio affiliate: KNX-AM-FM.

KRCA (Jan. 16, 1949) ch. 4; power—42.7 kw visual, 21.4 kw aural; antenna height—3,200 feet above average terrain, 492 feet above ground.

Address: Sunset & Vine, zone 28. Phone Thornwall 5-7000. TWX BRB 9854.

Licensee: National Broadcasting Co., Inc. (original owner).

Ownership: See NBC Owned Stations in "Group Ownership."

Network: NBC-TV (primary).

Rep: NBC Spot Sales.

Highest hour rate: \$4,300.

Color facilities: Network, local film, local live, local slides.

Video tape: RCA & Ampex (1 & 1).

Executives: Thomas C. McCray, vp & gen mgr; James Parks, sls mgr; Jack Kenaston, prog mgr; George Burke, film mgr; Mike Cradle, mgr, advertising & prom; Edward Conklin, news dir; John Knight, chief engr.

Washington atty: Cahill, Gordon, Reindell & Ohl.

KTLA (Jan. 22, 1947) ch. 5; power—50 kw visual, 25 kw aural; antenna height—2,990 feet above average terrain, 240 feet above ground.

Address: 5800 Sunset Blvd., zone 28. Phone: Hollywood 9-3181. TWX LA 1361.

Licensee: Paramount Television Productions Inc. (original owner).

Ownership: Paramount Pictures Corp., 100%.

Rep: Peters, Griffin, Woodward.

Highest hour rate: \$2,500.

Color facilities: Local film, local live, local slides.

Video tape: Ampex (5).

Executives: Paul Raibourn (New York), pres; S. L. Adler, vp & gen mgr; Jack Donahue, gen sls mgr; Robert Quinlan, prog dir; Robert Nashick, prom mgr; George Lewin, news dir; John Silva, chief engr.

Washington atty: Arnold, Fortas & Porter.

KTTV (Jan. 1, 1949) ch. 11; power—135 kw visual, 69.2 kw aural; antenna height—2,940 feet above average terrain, 237 feet above ground.

Address: 5746 Sunset Blvd., zone 28. Phone: Hollywood 2-7111. TWX LA 228.

Licensee: Times-Mirror Broadcasting Co. (original owner).

Ownership: Times-Mirror Co. (publisher of the Los Angeles Times and Mirror), 100%. (See "Newspaper Ownership.")

Rep: Blair-TV.

Highest hour rate: \$2,000.

Video tape: Ampex (4).

Executives: Richard A. Moore, pres; Robert W. Breckner, vp, gen mgr; John R. Vrba, vp sls; Richard Woollen, vp, prog; Jack O'Mara, vp, merch & prom; Reavis Winckler, pub dir; George Ruby, controlr; H. Bruce Baumeister, resident counsel; Nord Whited, asst prog dir; Val Conte, coml opns mgr; Allen L. Gunderson, chief engr.

Washington atty: Eliot C. Lovett.

OAKLAND, Alameda County

KTVU (San Francisco) (March 3, 1958) ch. 2; power—100 kw visual, 50 kw aural; antenna height—1,186 feet above average terrain, 183 feet above ground.

Address: 1 Jack London Sq., zone 7. Phone: Templebar 4-2000. TWX OAK 340.

Licensee: San Francisco-Oakland Television Inc. (original owner).

Ownership: William D. Pabst, Ward D. Ingram and Edwin W. Pauley, each 25.005%; Willet H. Brown, 19.79%; Stoddard P. Johnston, 4.94%, and Harry R. Lubcke, .25%. Sale to NBC pending FCC approval.

Rep: H-R Television.

Color facilities: Network, local film, local slides.

Highest hour rate: \$1,200.

Video tape: Ampex (2).

Executives: Ward D. Ingram, pres & gen sls mgr; William D. Pabst, exec vp, gen mgr & film buyer; Frank G. King, natl sls mgr; Walt



GO FIRST CLASS

The March, 1961, Fresno ARB survey again proves that KMJ-TV is Fresno's favorite TV station.

KMJ-TV has more quarter hour wins Monday through Friday . . . from sign-on to sign-off . . . than the other two Fresno stations combined. This is true both for the Metro Area and for total homes.

And KMJ-TV's movies have unusual audience appeal. The afternoon movies Monday through Friday were tops in every quarter hour rating from 3:00 to 5:00 p.m. The Sunday Cinema Special from 4:00 to 7:00 p.m. had a 21.5 rating compared with ratings of 10.4 and 9.7 by the other two local stations.

**March 1961 ARB, Fresno*



with **KMJ-TV**

FRESNO

CALIFORNIA

McCLATCHY BROADCASTING COMPANY
SACRAMENTO, CALIFORNIA
NATIONAL REPRESENTATIVE
THE KATZ AGENCY



Tv Stations CONTINUED

CALIFORNIA CONTINUED

KTVU Continued

Harris, prod mgr; Joe Constantino, sls prom dir; George Greaves, pub affrs & prog dir; Leslie A. Nichols, news dir; Robert E. Arne, chief engr; Don Arlett, dir audience prom.
Washington atty: Pierson, Ball & Dowd.

REDDING, Shasta County

KVIP-TV (Aug. 1, 1956) ch. 7; power—115 kw visual, 57.5 kw aural; antenna height—3,620 feet above average terrain, 126 feet above ground.

Address: 2770 Pioneer Drive. Phone: Chestnut 1-1414. TWX RG 075.

Licensee: Shasta Telecasting Corp. (original owner).

Ownership: See Shasta Telecasting Stations in "Group Ownership."

Network: ABC-TV (primary), NBC-TV (secondary).

Rep: Hollingsbery.

Color facilities: Network.

Executives: George C. Fleharty, pres & film buyer; Russell K. Olsen, vp & dir of opns; M. F. Parker, mgr; Al Trousdale, chief engr; Keith Swinehart, sls mgr; Jerry Grisham, prod mgr; Sharri Nelson, prom dir; Mak Rogers, news dir; Richard Bertolin, film dir.

Washington atty: Spear, Hill & Greeley.
Radio affiliate: KVIP.

SACRAMENTO, Sacramento County

KCRA-TV (Sept. 2, 1955) ch. 3; power—100 kw visual, 50 kw aural; antenna height—490 feet above average terrain, 553 feet above ground. (CP antenna height—1,490 feet above average terrain, 1,549 feet above ground).

Address: 310 10th St., zone 14. Phone: Hickory 4-7300. TWX SC-111.

Licensee KCRA Inc. (original owner).

Ownership: Ewing C. Kelly Estate 50%; C. Vernon Hansen, 16.68%; Gerald and Kenneth W. Hansen, 16.66% each.

Network: NBC-TV (primary).

Rep: Petry.

Highest hour rate: \$1,200.

Color facilities: Network, local film, local slides.

Video tape: Ampex (2).

Executives: Robert E. Kelley, pres; Jon S. Kelly, exec vp & gen mgr; Howard J. Smiley, asst gen mgr; Dave Hume, prog dir; Roger Courtney, prom mgr; Tom Breen, news dir; W. Herbert Hartman, dir of engrg; Milly Sullivan, women's dir.

Washington atty: Loucks & Jansky.

Radio affiliate: KCRA-AM-FM.

KOVR-TV (see Stockton).

***KVIE** (Feb. 23, 1959) ch. 6; power—89.1 kw visual, 44.7 kw aural; antenna height—1,010 feet above average terrain, 502 feet above ground.

Address: P. O. Box 6. Phone: Wabash 2-6563.
Licensee: Central California Educational Television (original owner).

Network: NET.

Color facilities: Network, local film, local live, local slides.

Video tape: Ampex.

Executives: Robert D. Livingston, pres; John C. Crabbe, gen mgr; Bill Hopkins, prog dir; Brad Warner, prod mgr; Ralph Herbert, prom mgr; Gorman K. Brown, chief engr.

KVUE (on air September 1953 to May 1957; Nov. 1, 1959 to May 1961; now dark) ch.

40; power—15.8 kw visual, 8.7 kw aural; antenna height—320 feet above average terrain, 344 feet above ground.

Address: Stockton Blvd. at Broadway.

Licensee: Capitol Television Co. (acquired station Nov. 5, 1958).

XXTV (March 20, 1955) ch. 10; power—316 kw visual, 158 kw aural; antenna height—1,120 feet above average terrain, 503 feet above ground (CP 309 kw visual, 155 kw aural; antenna height—1,490 feet above average terrain, 1,549 feet above ground).

Address: 601 Seventh Ave., zone 18. Phone: Gilbert 1-4041. TWX SC 27.

Licensee Great Western Broadcasting Corp. (acquired station April 9, 1959).

Ownership: See Corinthian Stations in Group Ownership. "Also see "Newspaper Ownership." Network: CBS-TV (primary).

Rep: H-R Television.

Highest hour rate: \$1,000.

Color facilities: Network, local film, local slides.

Video tape: Ampex (2).

Executives: C. Wrede Petersmeyer, pres; Robert S. Wilson, vp & gn mgr; R. L. Cochran, gen sls mgr; Jams Osborn, coml mgr; Dean Borba, prog dir & lm buyer; M. S. Bachman, prom mgr; Phil Wilson, news dir; Donald Ferguson, chief engr.

Washington atty: Covington & Burling.

SALINAS-MONTEREY, Monterey County

KSBW-TV (Sept. 11, 1953) ch. 8; power—234 kw visual; 117 kw aural; antenna height—2,330 feet above average terrain, 248 feet above ground.

Address: P. O. Box 1651. Phone: Harrison 2-6422. TWX ZL 89.

Licensee Salinas Valley Broadcasting Corp. (original owner).

Ownership: See John C. Cohan Stations in "Group Ownership."

Network: ABC-TV (primary), CBS-TV (primary), NBC-TV (primary).

Rep: H-R Television.

Color facilities: Network.

Highest hour rate: \$500.

Executives: John C. Cohan, pres & gen mgr; Graham Moore, coml mgr; Gary Ferlisi, asst gen mgr; Clarke Bradley, prom mgr; Caryl Coleman, prog dir; Hud Stephens, news dir; Wes Chaney, chief engr.

Washington atty: Dow, Lohnes & Albertson.

Radio affiliate: KSBW-AM-FM.

SAN BERNARDINO, San Bernardino County

KVCR-TV (not on air; target date not announced) ch. 24; power—5.62 kw visual, 3.02 kw aural; antenna height—990 feet below average terrain, 120 feet above ground.

Permittee: San Bernardino Valley Joint Union Junior College District (original owner).

SAN DIEGO, San Diego County

KFMB-TV (May 16, 1949) ch. 8; power—245 kw visual, 123 kw aural; antenna height—760 feet above average terrain, 284 feet above ground.

Address: 1405 Fifth Ave., zone 1. Phone: Belmont 2-2114. TWX SD 6277.

Licensee: Marietta Broadcasting Inc. (acquired station Aug. 19, 1958).

Ownership: See Transcontinent stations in "Group Ownership."

Network: CBS-TV (primary).

Rep: Petry.

Color facilities: network.

Highest hour rate: \$1,000.

Video tape: Ampex.

Executives: David C. Moore, pres; George Whitney, vp & gen mgr; Bill Fox, station mgr & film buyer; Jack Stodelle, local sales mgr;

George Stantis, prog dir; William D. Stiles, news & pub dir; Charles Abel, chief engr.

Washington atty: Covington & Burling.

Radio affiliate: KFMB-AM-FM.

KOGO-TV (Sept. 9, 1953) ch. 10; power—214 kw visual, 107 kw aural; antenna height—750 feet above average terrain, 252 feet above ground.

Address: P. O. Box 628. Phone: Congress 2-2421. TWX 6309.

Licensee: KFSD Inc. (acquired station Aug. 7, 1957).

Ownership: Newsweek Magazine, 46.22%; (Newsweek Inc. is owned by the Washington Post Co.; see Post-Newsweek Stations in "Group Ownership."); Fox, Wells & Rogers, 42.55%. FW&R also has minority interest in Springfield Television Broadcasting Corp. (See Springfield TV Stations in "Group Ownership"; also see "Newspaper Ownership.")

Network: NBC-TV (primary).

Rep: Katz.

Color facilities: Network, local film, local slides.

Highest hour rate: \$1,050.

Video tape: RCA.

Executives: James G. Rogers, pres; William E. Goetze, gen mgr; Jay Grill, vp & gen sls mgr; Burke Ormsby, prog dir & prom mgr; Pat Higgins, news dir; LeRoy Bellwood, vp & chief engr; Joe Wallace, controlr.

Washington atty: Spearman & Roberson.

Radio affiliate: KOGO-AM and KFSD-FM.

XETV (Tijuana, Mexico) (Jan. 29, 1953) ch. 6; power—100 kw visual, 50 kw aural; antenna height—1,000 feet above average terrain, 550 feet above ground.

Address 7th & Ash, Television Heights, San Diego 1, Calif. Phone: Belmont 4-8431. TWX SD 6234.

Licensee: Radio Television S. A. (original owner).

Ownership: Emilio Azcarraga, chief owner.

Network: ABC-TV (primary).

Rep: Blair Television Assoc.

Color facilities: Network.

Highest hour rate: \$1,000.

Video tape: Ampex (2).

Executives: Frank Fouce, pres; Julian M. Kaufman, vp, gen mgr & film buyer; Louis J. Meiers, bus mgr; James Hayden, prog dir & prom mgr; Lionel Van Deerlin, news dir; Felipe Fernandez, chief engr.

Washington atty: Fly, Shuebruk & Gaugine.

SAN FRANCISCO, San Francisco County

KEZE-TV (not on air; target date not announced) ch. 20; power—151 kw visual, 81.8 kw aural; antenna height—1,070 feet above average terrain, 370 feet above ground.

Permittee: Bay Television.

KGO-TV (May 5, 1949) ch. 7; power—316 kw visual, 158 kw aural; antenna height—1,210 feet above average terrain, 517 feet above ground.

Address: 277 Golden Gate Ave., zone 2 Phone: Underhill 3-0077. TWX SF 147.

Licensee: American Broadcasting-Paramount Theatres Inc. (original owner).

Ownership: See ABC owned stations in "Group Ownership."

Network: ABC-TV (primary).

Rep: Blair-Tv.

Highest hour rate: \$2,100.

Video tape: Ampex (2).

Executives: David M. Sacks, ABC vp & KGO-TV gen mgr; Russ Coughlan, gen sls mgr & coml mgr; Seymour Horowitz, prog dir; George T. Rodman, prom mgr; Victor P. Reed, news dir; Harry N. Jacobs, chief engr.

Washington atty: McKenna & Wilkinson.

Radio affiliate: KGO-AM-FM.

KPIX (December 1948) ch. 5; power—100 kw visual, 50 kw aural; antenna height—1,140 feet

above average terrain, 529 feet above ground.

Address: 2655 Van Ness Ave., zone 9. Phone: Prospect 6-5100. TWX SF 168.

Licensee: Westinghouse Broadcasting Co. (acquired station August, 1954).

Ownership: See Westinghouse Broadcasting Co. stations in "Group Ownership."

Network: CBS-TV (primary).

Rep: Television Advertising Representatives. Color facilities: Network, local film.

Highest hour rate: \$2,300.

Video tape: Ampex (2).

Executives: Donald H. McGannon, pres; Philip G. Lasky, vp; Louis S. Simon, gen mgr; Wm. G. Hunefeld Jr., coml mgr; Ray Hubbard, prog dir & film buyer; A. H. Christensen, prom mgr; Oeason Anderson, news dir; Thomas T. Ely, chief engr; Robert E. Pusey, bus mgr.

***KQED-TV** (June 10, 1954) ch. 9; power—155 kw visual, 77.6 kw aural; antenna height—1,210 feet above average terrain, 190 feet above ground.

Address: 525 Fourth St., zone 7. Phone: Sutter 1-8861.

Licensee: Bay Area Educational Television Assn. (original owner).

Network: NET.

Video tape: Ampex.

Executives: Mortimer Fleishhacker Jr., pres; James Oay, gen mgr; Jonathan C. Rice, prog dir; Robert Katz, film dir; Irving Saraf, asst film dir; Marianne Goldman, prom & publ dir; Gordon Claycombe, dir of development; Robert J. Nissen, chief engr.

KRON-TV (Nov. 15, 1949) ch. 4; power—100 kw visual, 50 kw aural; antenna height—1,310 feet above average terrain, 203 feet above ground.

Address: 929 Mission St., zone 19. Phone: Garfield 1-1100. TWX SF 283.

Licensee: Chronicle Pub. Co. (original owner).

Ownership: San Francisco Chronicle. See "Newspaper Ownership."

Network: NBC-TV (primary).

Rep: Peters, Griffin, Woodward.

Color facilities: Network, local film, local live, local slides.

Highest hour rate: \$2,350.

Video tape: Ampex (2).

Executives: Charles Thieriot, pres; Harold P. See, gen mgr; A. H. (Al) Constant, station mgr; Douglas Elleson, prog dir; James Bentley, film buyer; A. Richard Robertson, prom mgr; Bill Cothran, news dir; J. L. Berryhill, chief engr; William A. Morrison, sls mgr.

Washington atty: Hearne & Spillane.

Radio affiliate: KRON-FM.

KSAN-TV (suspended operation, June 21, 1958, but has not turned in CP) ch. 32; power—16.2 kw visual, 9.12 kw aural; antenna height—1,090 feet above average terrain, 372 feet above ground.

Address: 1111 Market St., zone 3. Phone: Market 1-8171.

Permittee: S. H. Patterson.

Radio affiliate: KSAN.

KTVU (see Oakland).

SAN JOSE, Santa Clara County

KNTV (Sept. 12, 1955) ch. 11; power—26.3 kw visual, 15.5 aural; antenna height—2,770 feet above average terrain, 291 feet above ground.

Address: 645 Park Ave., zone 10. Phone: Cypress 7-5577. TWX SJ 560.

Licensee: Standard Radio & Television Co. (original owner).

Ownership: Wholly owned by Sunlite Bakery, which in turn is owned by estate of A. T. Gilliland.

Network: ABC-TV (primary).

Rep: Young.

Highest hour rate: \$400.

Color facilities: Network.

Executives: Allen T. Gilliland, pres; Frederick A. Naglestad, opns mgr & film buyer; Fran Conrad, natl sls mgr; John Anzalone, loc sls mgr; Glenn Huston, prog dir; Len Hansen, prom mgr; Roger Orr, news dir; Robert A. Latham, chief engr.

Washington atty: Krieger & Jorgensen.

SAN LUIS OBISPO, San Luis Obispo County

KSBY-TV (May, 1953) ch. 6; power—15.5 kw visual, 7.76 kw aural; antenna height—1,260 feet above average terrain, 140 feet above ground (CP 100 kw visual, 50 kw aural; antenna height—1,570 feet above average terrain, 459 feet above ground).

Address: P. O. Box 286. Phone: Liberty 3-0920. TWX SZ 58.

Licensee: Salinas Valley Broadcasting Co. (acquired station Sept. 1, 1957).

Ownership: See John C. Cohan Stations in "Group Ownership."

Network: CBS-TV (primary), NBC-TV (secondary).

Rep: H-R Television.

Highest hour rate: \$250.

Color facilities: Network.

Executives: John C. Cohan, pres & gen mgr; Gary Ferlisi, asst gen mgr; Arthur J. Hapgood, stn mgr; Graham H. Moore, natl sls dir; Chas. Mitchell, chief engr.

SANTA BARBARA, Santa Barbara County

KEYT (July 24, 1953) ch. 3; power—50 kw visual, 25 kw aural; antenna height—3,010 feet above average terrain, 201 feet above ground. Address: 730 Miramonte Drive. Phone: Woodland 5-8533. TWX ZB 8998.

Licensee: Key Television Inc. (acquired station March 27, 1957).

Ownership: William F. Luton, 38.33%; Nancy Luton, 41.67%; Richard C. O. Bell through trust, 20%.

Network: NBC-TV (primary); ABC-TV (secondary); CBS-TV (secondary).

Rep: Young Television.

Highest hour rate: \$450.

Color facilities: Network.

Executives: William F. Luton, pres; Leslie H. Norins, gen mgr; Mary Ann Casey, film buyer & prog dir; Ruth S. Nace, prom mgr; William Huddy, news dir; Paul A. Williams, chief engr.

Washington atty: Fly, Shuebruk, Blume & Gaguine.

STOCKTON, San Joaquin County

KOVR (Sacramento) (September 1954) ch. 13; power—316 kw visual, 158 kw aural; antenna height—1,180 feet above average terrain, 399 feet above ground. (CP antenna height—1,500 feet above average terrain, 1,549 feet above ground).

Address: 225 E. Miner Ave., Stockton, Calif.; 1216 Arden Way, Sacramento, Calif. Phone: Howard 6-6981 (Stockton); Wabash 7-1313 (Sacramento); TWX SK 8 (Stockton); TWX SC 239 (Sacramento).

Licensee: Metropolitan Broadcasting Corp. of California (acquired station Feb. 3, 1960).

Ownership: See Metropolitan Broadcasting Stations in "Group Ownership."

Network: ABC-TV (primary).

Rep: Blair Television Assoc.

Color facilities: Network.

Highest hour rate: \$1,000.

Video tape: Ampex (2).

Executives: John W. Kluge, pres; Bennet H. Korn, exec vp; Glover Delaney, gen mgr; Pat Cooney, coml mgr; Mary McKenna, vp and research & sls development dir; Belno R. Lange Jr., opns mgr; Bob Linskey, prom mgr; Richard J. Anderson, chief engr.

Washington atty: McKenna & Wilkinson.

TULARE, Tulare County

KCOK-TV (not on air; target date not announced) ch. 27; power—3.9 kw visual, 2.09 kw aural; antenna height—180 feet above average terrain, 195 feet above ground.

Permittee: KCOK Inc.

Radio affiliate: KCOK.

VISALIA, Tulare County

KICU-TV (not on air; target date: October 1961) ch. 43; power—269 kw visual, 186 kw aural; antenna height—820 feet above average terrain, 147 feet above ground.

Address: 1111 Market St. Phone: Market 1-8171.

Licensee: Sierra Broadcasting Inc.

Ownership: Norwood J. Patterson, 100%.

Executives: Norwood J. Patterson, pres; Ed Holm, gen mgr; Jim Ayers, chief engr.

Washington atty: Fisher, Wayland, Ouwall & Southmayd.

COLORADO

*Non-commercial educational.

ALAMOSA, Alamosa County

KOUL (not on the air; target date unknown) ch. 3; power—1.41 kw visual; 0.851 kw aural; antenna height—160 feet above average terrain, 211 feet above ground.

Permittee: Alamosa Telecasting Co.

COLORADO SPRINGS, El Paso County

KKTV (Pueblo) (Dec. 7, 1952) ch. 11; power—37.1 kw visual, 18.8 kw aural; antenna height—1,740 feet above average terrain, 197 feet above ground. (CP 85.1 kw visual, 42.7 kw aural; antenna height—2,380 feet above average terrain, 351 feet above ground).

Address: P. O. Box 1078, Colorado Springs. Phone: Melrose 4-2844.

Licensee: TV Colorado Inc. (original owner).

Ownership: James O. Russell, 23%; Betty Z. Russell, 27%; Gifford Phillips, 50%.

Network: CBS-TV (primary).

Rep: Bolling.

Color facilities: network.

Highest hour rate: \$275.

Executives: James O. Russell, pres, gen mgr & film buyer; Robert O. Ellis, vp, sls mgr & film buyer; Jack Canterbury, creative prod dir; Hal Kennedy, prog & news dir; Chester Wallack, engrg dir.

Washington atty: Hogan & Hartson.

Radio affiliate: KFMM (FM) Colorado Springs and KGHF (AM) Pueblo.

KRDO-TV (Pueblo) (Sept. 21, 1953) ch. 13; power—75.9 kw visual, 38 kw aural; antenna height—2,080 feet above average terrain, 153 feet above ground.

Address: 399 S. Eighth. Phone: Melrose 2-1515. TWX CU 8423.

Licensee: Pikes Peak Broadcasting Co. (acquired station Dec. 1, 1954).

Ownership: Harry C. Hoth and son, Harry W. Hoth Jr. and wife, 53.9%; estate of William J. Gregory, 42.1% and others.

Network: ABC-TV (primary).

**HAMILTON-LANDIS
& ASSOCIATES, Inc.**
NATIONWIDE MEDIA BROKERS
WASHINGTON, D. C. CHICAGO, DALLAS,
SAN FRANCISCO
SELL **MORE**
RADIO & TELEVISION STATIONS
IN THE SOUTHWEST—NEAREST OFFICE IS—
1511 BRYAN ST., DALLAS 1
RIVERSIDE 8-1175

Tv Stations CONTINUED

COLORADO CONTINUED

KRDO-TV Continued

Rep: Advertising Time Sales.
Color facilities: network.
Highest hour rate: \$250.
Executives: Harry W. Hoth Jr., pres & gen mgr; Jay E. Gardner, tv stn mgr; Jay Cook, prog dir; Larry Pearson, news dir; Chas. Upton, chief engr.
Washington atty: George O. Sutton.
Radio affiliate: KRDO.

DENVER, Denver County

KBTv (Oct. 12, 1952) ch. 9; power—282 kw visual, 144 kw aural; antenna height—950 feet above average terrain, 273 feet above ground.
Address: 1089 Bannock, zone 17. Phone: Amherst 6-3601. TWX DN 463.
Licensee: Tv Denver Inc. (acquired station May 1955).
Ownership: John C. Mullins, 50%; sale of 50% owned by Webb & Knapp to Mr. Mullins approved 9/27/61.
Network: ABC-TV (primary).
Rep: Peters, Griffin, Woodward.
Highest hourly rate: \$1,000.
Video tape: RCA (2).
Executives: John C. Mullins, pres; Joseph Herold, gen mgr; Robert Brown, coml mgr; Mann Reed, prog dir; Walter H. Kowalski, prom mgr; Arthur J. Smith, news dir; James Butts, chief engr.
Washington atty: Andrew Haley.
Radio affiliate: KBTR.

KLZ-TV (Nov. 1, 1953) ch. 7; power—269 kw visual, 135 kw aural; antenna height—1,010 feet above average terrain, 285 feet above ground.
Address: 131 Speer Blvd. Phone: Main 3-4271. TWX DN 302.
Licensee: Aladdin Broadcasting Corp. (acquired station July 15, 1954).
Ownership: See Time Inc. Stations in "Group Ownership." Also see "Newspaper Ownership."
Network: CBS-TV (primary).
Rep: Katz.
Color facilities: network.
Highest hour rate: \$900.
Video tape: Ampex (2).
Executives: Hugh B. Terry, pres & gen mgr; Clayton H. Brace, asst to pres; Jack Tipton, stn mgr & dir of sls; Paul Blue, prog dir; Robert A. Hart Jr., loc sls mgr; Jimm Seaney, prom mgr; James Bennett, news dir; Eugene Jenkins, chief engr.
Washington atty: Pierson, Ball & Dowd.
Radio affiliate: KLZ.

KOA-TV (Dec. 24, 1953) ch. 4; power—100 kw visual, 50 kw aural; antenna height—1,480 feet above average terrain, 833 feet above ground.
Address: P. O. Box 5012 Terminal Annex, zone 17. Phone: Cherry 4-4141. TWX DN 454.
Licensee: Metropolitan Television Co. (original owner).
Ownership: Bob Hope, 42.5%; William Grant, 5.9%; James L. Saphier, 5%; Thomas P. Campbell, 4%; Hendrie & Bolthoff Co., 15.5%; Arnold B. Gurtler Jr., 3%; Quigg Newton, 3.4% and others.
Network: NBC-TV (primary).
Rep: Blair Tv Assoc.
Highest hour rate: \$850.
Color facilities: network.
Video tape: Ampex (2).
Executives: William Grant, pres & gen mgr; Ralph Radetsky, asst gen mgr & stn mgr; Dick Harris, gen sls mgr; Si Palmer, prog dir; Richard M. Schafbuch, prom mgr; Thompson R. Watt, news & sp events dir; Sid Davidson, chief engr; John Henry, sports dir; Chuck Muller, farm dir; Royce Nation, bus mgr.
Washington atty: McKenna & Wilkinson.
Radio affiliate: KOA-AM-FM.

***KRMA-TV** (Jan. 30, 1956) ch. *6; power—15.5 kw visual, 8.51 kw aural; antenna height—380 feet above average terrain, 210 feet above ground (CP 100 kw visual, 53.7 kw aural; antenna height—880 feet above average terrain, 213 feet above ground).

Address: Glenarm Place at 13th St., zone 4. Phone: Cherry 4-8899.
Licensee: School District No. 1, City and County of Denver (original owner).
Network: National Education Television.
Video tape: Ampex.
Executives: Howard L. Johnson, exec dir; Russell L. Casement, assoc dir; James W. Case, asst exec dir & prog dir; John G. Cullen, chief engr supvr; Dean H. Faulkner, pub info rep.
Washington atty: Krieger & Jorgensen.

KTVR (July 18, 1952) ch. 2; power—100 kw visual, 50.1 kw aural; antenna height—780 feet above average terrain, 201 feet above ground.
Address: 550 Lincoln St., zone 3. Phone: Keystone 4-8281. TWX DN 367.
Licensee: Gotham Broadcasting Corp. (acquired station May 1960).
Ownership: See J. Elroy McCaw Stations in "Group Ownership."

LAMAR, Prowers County

KLMC-TV (not on the air; target date unknown) ch. 12; power—0.389 kw visual, 0.195 aural; antenna height—120 feet above average terrain, 231 feet above ground.
Permittee: Televents Inc.

GRAND JUNCTION, Mesa County

KREX-TV (May 22, 1954) ch. 5; power—12.9 kw visual, 6.46 kw aural; antenna height—10 feet below average terrain, 343 feet above ground.
Address: P. O. Box 270. Phone: Chapel 2-5000. TWX GJ 8122.
Licensee: Western Slope Broadcasting Co. (original owner).
Ownership: See Rex G. Howell Stations in "Group Ownership."
Network: ABC-TV (secondary), CBS-TV (primary), NBC-TV (secondary).
Rep: Holman.
Color facilities: network.
Highest hour rate: \$175.
Executives: Rex Howell, pres & gen mgr; Robert McMahan, vp & stn mgr; Roy Adamson, sec-treas; Bill Cleary, news dir; Jim Meyer, chief engr.
Washington atty: Miller & Schroeder.
Radio affiliate: KREX-AM-FM.

MONTROSE, Montrose County

KREY-TV (Aug. 26, 1956) ch. 10; power—0.617 kw visual, 0.308 kw aural; antenna height—80 feet above average terrain, 112 feet above ground (CP for 3.080 kw visual, 1.55 kw aural; antenna height—85 feet above average terrain, 112 feet above ground).
Address: P. O. Box 120. Phone: Cherry 9-3011.
Licensee: Black Canon Broadcasting Co. (acquired station Jan. 15, 1959).
Ownership: See Rex G. Howell Stations in "Group Ownership."
Network: ABC-TV (secondary), CBS-TV (primary), NBC-TV (secondary).
Rep: Hal Holmna; John McQuire.
Color facilities: network.
Highest hour rate: \$75.
Executives: Rex G. Howell, pres & gen mgr; Carl Q. Anderson, coml mgr, prog dir, film buyer & chief engr; Frank Bell, prom mgr.
Washington atty: Miller & Schroeder.

PUEBLO, Pueblo County

KCSJ-TV (June 13, 1953) ch. 5; power—100 kw visual, 50 kw aural; antenna height—1,310

feet above average terrain, 977 feet above ground.

Address: Big Hill. Phone: Lincoln 4-5782.
Licensee: Star Broadcasting Co. (acquired station July 1955).

Ownership: Bankers Life & Casualty Co., 100%.
Rep: Meeker.
Executives: Jim Croll, mgr; Ken Renfrow, chief engr.
Washington atty: Koteen & Burt.
Radio affiliate: KCSJ.

KKTv (TV) (see Colorado Springs).

KRDD-TV (see Colorado Springs).

STERLING, Logan County

KHQL-TV (not on the air; granted June 4, 1958; target date unknown) ch. 3; power—1.41 kw visual, 0.85 kw aural; antenna height—50 feet below average terrain, 159 feet above ground.
Address: c/o KHOL-TV Holdrege, Neb.
Permittee: Bi-States Co.
Ownership: See Bi-States Stations in "Group Ownership."
Washington atty: Fisher, Wayland, Duvall & Southmayd.

CONNECTICUT

*Non-commercial educational.

BRIDGEPORT, Fairfield County

***WCTB** (not on the air; target date unknown) ch. *71; power—220 kw visual, 110 kw aural; antenna height—610 feet above average terrain, 492 feet above ground.
Address: Commissioner of Public Works, Hartford.
Permittee: Connecticut State Board of Education.

WICC-TV (not on the air; authorized to suspend operation to Jan. 5, 1962) ch. 43; power—18.2 kw visual, 9.12 kw aural; antenna height—700 feet above average terrain, 470 feet above ground.

Address: 2190 Post Road, Fairfield, Conn. Phone: Clearwater 6-0461 (New York: Circle 5-0668).
Licensee: Connecticut-New York Broadcasters Inc. (acquired station April 1, 1959).
Ownership: Connecticut-New York Broadcasters Inc. (Kenneth M. Cooper).
Network: ABC-TV (primary).
Rep: Young.
Highest hour rate: \$100.
Executives: Kenneth M. Cooper, pres & gen mgr; John E. Metts, vp & bus mgr; Ray Colonari, stn & sls mgr; Frank Delfino, prog dir; Tony Brunton, news dir & prom dir; Pat Uliano, chief engr.
Washington atty: Cohn & Marks.
Radio affiliate: WICC; WJZZ (FM).

HARTFORD, Hartford County


***WEDH** (not on the air; granted Jan. 29, 1953; target date unknown) ch. *24; power—235 kw visual, 120 kw aural; antenna height—780 feet above average terrain, 99 feet above ground.
Address: c/o Commissioner of Public Works, Hartford.
Permittee: Connecticut State Board of Education.

HAMILTON-LANDIS

& ASSOCIATES, Inc.
NATIONWIDE MEDIA BROKERS
WASHINGTON, D. C., CHICAGO, DALLAS,
SAN FRANCISCO

SELL **MORE**

RADIO & TELEVISION STATIONS
IN THE EAST—NEAREST OFFICE IS—
1737 DeSALES ST., N.W., WASHINGTON
EXECUTIVE 3-3456



There's business out there.

You're looking at more than a horizon. It's a future, yours and America's. Out there is Europe and Latin America and Asia and Africa. But in 1960, of all U.S. manufacturers, less than 5% saw these foreign shores for what they are worth: a 19-billion-dollar export market, a vast source of foreign trade.

Move in for your share. Build your business and help keep America growing. Extra production creates more jobs, helps balance the outflow of gold, and wins new friends abroad with U.S.-made products.

Even if you've never sold overseas, you have a rare op-

portunity to start—now. Your U.S. Department of Commerce will help with counsel by experts on what, where and how to sell—with data on credits, payments and financing. A package of invaluable know-how is yours for the asking.

Now's the time to discover the many ways in which your business can grow. In the lucrative export markets. In new U.S. markets. In developing new products. In attracting new industry to your community. Just write or phone the U.S. Department of Commerce Office of Field Services in your city, or Washington 25, D.C. They are ready to help you grow with America!



NOW'S THE TIME TO GET GROWING IN A GROWING AMERICA!

Tv Stations CONTINUED

CONNECTICUT CONTINUED

WHCT (Jan. 24, 1959) ch. 18; power—158 kw visual, 87.1 kw aural; antenna height—640 feet above average terrain, 291 feet above ground. Address: 555 Asylum St., zone 5. Phone: Jackson 5-2611.

Licensee: RKO Phovision Co. (acquired station, June 1960).

Ownership: See RKO General Stations in "Group Ownership."

Executives: Thomas F. O'Neil, pres; Paul Evans, gen mgr; C. Donald Woodman Jr., prog dir. Washington atty: Pierson, Ball & Dowd.

WKNS-TV (see New Britain).

WTIC-TV (Sept. 23, 1957) ch. 3; power—100 kw visual, 60.3 kw aural; antenna height—910 feet above average terrain, 542 feet above ground.

Address: 26 Grove St., zone 15. Phone: Jackson 5-0801. TWX Hfd 372.

Licensee: Travelers Broadcasting Service Corp. (original owner).

Ownership: Travelers Insurance Co. Network: CBS-TV (primary).

Rep: Harrington, Righter & Parsons. Highest hour rate: \$1,675.

Color facilities: network, local film, local slide.

Video tape: Ampex (2).

Executives: Paul W. Morency, pres; Walter C. Johnson, vp & gen mgr; Irwin C. Cowper, vp, sls; Leonard J. Patricelli, vp, prog; Eugene J. Muriaty, prom mgr; N. Thomas Eaton, news dir; Harold A. Dorschug, dir engr.

Washington atty: Kirkland, Ellis, Hodson, Chaffetz & Masters.

Radio affiliate: WTIC-AM-FM.

NEW BRITAIN, Hartford County

WRNB-TV (Hartford) (Feb. 11, 1953) ch. 30; power—191 kw visual, 102 kw aural; antenna height—970 feet above average terrain, 548 feet above ground.

Address: 1422 New Britain Ave. Phone: Adams 3-8551. TWX CTT 7275-02.

Licensee: Connecticut Television Inc. (acquired station Nov. 21, 1959).

Ownership: Plains Tv Corp., 100%, which in turn is owned jointly by Transcontinental Properties Inc. and H. & E. Balaban Inc. For Transcontinental and Balaban holdings, see under those names in "Group Ownership."

Network: NBC-TV (primary).

Rep: NBC Spot Sales; Kettell-Carter (New England).

Color facilities: network.

Highest hour rate: \$700.

Video tape: Ampex.

Executives: Herbert Scheffel, pres; Alfred Burger, sec; Harry Balaban, treas; Elmer Balaban, vp; Robert W. Bray, gen mgr & asst sec; Raymond Petrofsky, controller & asst treas; Jack Fox, coml mgr & sls dir; Philip Corvo, prog dir; Philip B. Hale, film buyer; Howard Wry, prom mgr; Harvey Olson, news dir; Thomas Doody, chief engr.

Washington atty: McKenna & Wilkinson.

NEW HAVEN, New Haven County

WELI-TV (not on air, granted June 24, 1953; target date unknown) ch. 59; power—19.5 kw visual, 10.2 kw aural; antenna height—560 feet above average terrain, 334 feet above ground.

Address: 221 Orange St.

Permittee: Connecticut Radio Foundation.

Ownership: Richard W. Davis, 51.36%; Rudy Frank, 4.46%, and others.

Radio affiliate: WELI.

WNHC-TV (June 15, 1948) ch. 8; power—316 kw visual, 158 kw aural; antenna height—720 feet above average terrain, 326 feet above ground.

Address: 135 College St., zone 10. Phone: Spruce 7-3611. TWX NH 57.

Licensee: Triangle Publications Inc. (Radio & Tv Division) (acquired station Aug. 28, 1956). Ownership: See Triangle Stations in "Group Ownership" and see "Newspaper Ownership."

Network: ABC-TV (primary).

Rep: Blair-Tv.

Color facilities: network, local live, local slides.

Highest hour rate: \$1,600.

Video tape: Ampex (2).

Executives: Roger W. Clipp, vp; Howard W. Maschmeier, gen mgr; John F. Cundiff, sta mgr & gen sls mgr; James E. Kovach, prog mgr; Peter F. Gallagher, adv & prom mgr; James Dull, news dir; Carmine Iannucci, chief engr.

Washington atty: Wilner, Bergson, Scheiner & Lessene.

Radio affiliate: WNHC-AM-FM.

NORWICH, New London County

***WCTN** (not on air, target date unknown; granted Jan. 29, 1953) ch. *63; power—215 kw visual, 110 kw aural; antenna height—590 feet above average terrain, 520 feet above ground.

Address: Commissioner of Public Works, Hartford.

Permittee: Connecticut State Board of Education.

WATERBURY, New Haven County

WATR-TV (September 1953) ch. 53; power—25 kw visual, 13.5 kw aural; antenna height—770 feet above average terrain, 120 feet above ground.

Address: 440 Meadow St. Phone: Plaza 5-1121. TWX 195.

Licensee: WATR Inc. (original owner).

Ownership: Harold and Lillian Thomas, 99.5%; B. J. Zucker, 0.5%. Mr. Thomas also owns WNAB Bridgeport.

Network: ABC-TV (primary).

Rep: Masla.

Highest hour rate: \$200.

Executives: Harold Thomas, pres; Sam Elman, gen mgr & coml mgr; Astrid Curtis, film buyer & prog dir.

Washington atty: Pierson, Ball & Dowd.

Radio affiliate: WATR-AM-FM.

DELAWARE

*Non-commercial educational.

No stations on air.

DISTRICT OF COLUMBIA

*Non-commercial educational.

WASHINGTON

***WETA** (not on air; target date October 1961; granted June 15, 1961) ch. 26; power—224 kw visual, 123 kw aural; antenna height—590 feet above average terrain, 465 feet above ground.

Address: 1729 H St., N.W., zone 6.

Permittee: Greater Washington Educational Tv Assn. Inc.

Washington atty: Krieger & Jorgensen.

WMAL-TV (Oct. 3, 1947) ch. 7; power—316 kw visual, 158 kw aural; antenna height—500 feet above average terrain, 398 feet above ground.

Address: 4461 Connecticut Ave. N.W., zone 8. Phone: Kellogg 7-1100. TWX 50.

Licensee: Evening Star Broadcasting Co. (original owner).

Ownership: See Evening Star stations in "Group Ownership." Also see "Newspaper Ownership."

Network: ABC-TV (primary).

Rep: H-R Television.

Highest hour rate: \$1,750.

Executives: John W. Thompson Jr., pres; Frederick S. Houwink, gen mgr; Neal J. Edwards, coml mgr; Theodore N. McDowell, prog mgr & film buyer; E. Haywood Meeks, prom mgr; Allan T. Powley, chief engr.

Washington atty: Hogan & Hartson.

Radio affiliate: WMAL-AM-FM.

WOOK-TV (not on air, granted Feb. 24, 1954; target date unknown) ch. 14; power—275 kw visual; 162 kw aural; antenna height—330 feet above average terrain, 337 feet above ground.

Address: 5321 First Place, N.E., zone 11.

Permittee: United Broadcasting Co.

Ownership: See United Broadcasting Co. Stations in "Group Ownership."

Washington atty: Cohn & Marks.

Radio affiliate: WOOK, WFAN (FM).

WRC-TV (June 27, 1947) ch. 4; power—100 kw visual, 50 kw aural; antenna height—570 feet above average terrain, 457.9 feet above ground.

Address: 4001 Nebraska Ave. N.W., zone 16. Phone: Emerson 2-4000. TWX WA 89.

Licensee: National Broadcasting Co. (original owner).

Ownership: See NBC Owned Stations in "Group Ownership." Sale to RKO General Inc. pending FCC approval.

Network: NBC-TV (primary).

Rep: NBC Spot Sales.

Color facilities: network, local film, local live, local slide.

Highest hour rate: \$1,250.

Video tape: RCA (2).

Executives: Joseph Goodfellow, vp & gen mgr; Tom Paro, dir of sls; Weston J. Harris, prog dir; Wallace Fanning, news mgr; Lefferts A. McClelland, dir of opns.

Washington atty: Howard Monderer.

Radio affiliate: WRC-AM-FM.

WTOP-TV (Jan. 16, 1949) ch. 9; power—316 kw visual, 174 kw aural; antenna height—530 feet above average terrain, 373 feet above ground.

Address: 40th & Brandywine Sts. N.W., zone 16. Phone: Emerson 2-9300. TWX WA 63.

Licensee: Washington Post Co. (acquired station June 1950).

Ownership: See Post-Newsweek Stations in "Group Ownership." Also see "Newspaper Ownership."

Network: CBS-TV (primary).

Rep: Tv Advertising Reps. Inc. (TvAR).

Color facilities: network, local film, local slides.

Highest hour rate: \$1,800.

Video tape: RCA.

Executives: John S. Hayes, pres, Post-Newsweek Stations; George F. Hartford, vp & gen mgr; Robert A. J. Bordley, gen sls mgr; Jim Silman, dir of prog & film buyer; Robert M. Adams, prom dir; Edward F. Ryan, gen mgr of news & pub affrs; Clyde Hunt, vp in charge of engrg, Post-Newsweek Stations; Donald Cooper, chief engr.

Washington atty: Covington & Burling.

Radio affiliate: WTOP-AM-FM.

**TO BUY OR SELL A
TELEVISION OR
RADIO STATION**

HAMILTON-LANDIS & ASSOC., Inc.

<p>WASHINGTON, D.C.</p> <p>1737 DeSales St., N.W. EX 3-3456</p>	<p>CHICAGO</p> <p>1714 Tribune Tower DE 7-2754</p>
<p>SAN FRANCISCO</p> <p>111 Sutter St. EX 2-5671</p>	<p>DALLAS</p> <p>1511 Bryan St. RI 8-1175</p>

**NATIONWIDE • NEGOTIATIONS
FINANCING • APPRAISALS**



WITH HONORS

Awards are something of custom at WRC-TV. And whatever form they take—citations, commendations, medals, plaques—we take pride in accepting them in behalf of the people and programs that make WRC-TV truly the leadership station in the nation's capital.

The latest is the School Bell award presented to WRC-TV's "Teen Talk" program for "distinguished service in the interpretation of education."

This, and all the other honors, reflect WRC-TV's philosophy of providing a balanced, diversified schedule with programs of interest for all segments of the television audience.

WRC-TV

CHANNEL 4 • NBC TELEVISION IN WASHINGTON

1961-62 BROADCASTING YEARBOOK • PAGE A-17

TV Stations CONTINUED

DISTRICT OF COLUMBIA CONTINUED

WTTG (Jan. 1, 1947) ch. 5; power—100 kw visual, 50 kw aural; antenna height—500 feet above average terrain, 542 feet above ground (CP antenna height—498.9 feet above average terrain, 542 feet above ground).

Address: 12th St. & Pa. Ave., N.W., zone 4. Phone: Sterling 3-5300. TWX WA 496.

Licensee: Metromedia Inc. (acquired station Sept. 16, 1955).

Ownership: See Metropolitan Broadcasting Stations in "Group Ownership."

Rep: Blair Tv Assoc.

Color facilities: network, local film, local slides.

Highest hour rate: \$2,000.

Video tape: Ampex (2).

Executives: John W. Kluge, pres; Bennet H. Korn, exec vp; Donn Colee, vp & gen mgr; Lee Colee, gen sls mgr; James A. Gustafson, loc sls mgr; Mary McKenna, vp & dir of research & sls development; Ellis I. Shook, prod mgr; Harold Christianson, bus mgr; Buddy Pappas, prom mgr; Malcolm M. Bursleson, chief engr.

Washington atty: Dow, Lohnes & Albertson.

FLORIDA

*Non-commercial educational.

CLEARWATER, Pinellas County

WFTV (not on air, target date not announced) ch. 32; power—9.33 kw visual, 5 kw aural; antenna height—280 feet above average terrain, 300 feet above ground.

Permittee: West Coast Telecasting Corp.

Ownership: Bruce Taylor, Charles C. Sterno, George E. Reynolds Jr., each 10%; Marc J. Robinson Jr., 5%, and others.

DAYTONA BEACH, Volusia County

WESH-TV (Orlando) (May 29, 1956) ch. 2; power—100 kw visual, 60.3 kw aural; antenna height—940 feet above average terrain, 998 feet above ground.

Address: P. O. Box 1712, Daytona Beach. Phone: Clinton 3-6591.

Licensee: Telrad Inc. (acquired station April 1956).

Ownership: John H. Perry. See "Newspaper Ownership."

Network: NBC-TV (primary).

Rep: Avery-Knodel.

Highest hour rate: \$500.

Color facilities: network.

Executives: John H. Perry Jr., pres; Thomas S. Gilchrist Jr., vp & gen mgr; Walter M. Strouse, stn mgr (Orlando); Thomas B. Newson, gen sls mgr; Charles W. Rogers, coml mgr; Dan Joiner, prog dir & prom mgr; Betty Langdon, film buyer; Beecher Hayford, dir of engrg.

Washington atty: Dempsey & Koplovitz.

FORT LAUDERDALE, Broward County

WITV (suspended operation, but has not returned construction permit) ch. 17; power—204 kw visual, 112 kw aural; antenna height—730 feet above average terrain, 752 feet above ground.

Address: 5500 Hallandale Rd.

Permittee: Gerico Investment Co.

Ownership: Russell E. Lowell, Mortimer W. Loewi and others.

FORT MYERS, Lee County

WINK-TV (March 1954) ch. 11; power—64.6 kw visual, 35.5 kw aural; antenna height—320 feet above average terrain, 346 feet above ground.

Address: P. O. Box 1072. Phone: Edison 4-1131. TWX 482.

Licensee: Ft. Myers Broadcasting Co. (original owner).

Ownership: Arthur B. McBride Jr., 50%; Edward J. McBride, 50%.

Network: ABC-TV (secondary), CBS-TV (primary).

Rep: Forjoe.

Highest hour rate: \$200.

Executives: Edward McBride, pres; A. J. Bauer, gen mgr & coml mgr; Frank Nodine, prog dir & film buyer; Chuck Miller, prom mgr; Vernon Lundquist, news dir; Bob Caughey, chief engr.

Washington atty: Dempsey & Koplovitz.

Radio affiliate: WINK.

FORT PIERCE, Saint Lucie County

WTVI (Sept. 10, 1961) ch. 19; power—237 kw visual, 129 kw aural; antenna height—438 feet above average terrain, 446 feet above ground.

Address: Signal Hill, Rt. 2. Phone: Howard 4-1500.

Licensee: Atlantic Broadcasting Co.

Ownership: Jesse D. Fine, 26%; Oscar K. Fine, 26%; Isadore Fine, 16%; Theodore M. Nelson, 15%; Eugene P. Fine, 10%; Marvin Cohen, 7%. All of the above stockholders also own KFEQ and KFEQ-TV St. Joseph, Mo., and KLIK Jefferson City, Mo. Mr. Nelson owns WSCM Panama City, Fla.

Network: CBS-TV (primary).

Rep: Bolling.

Highest hour rate: \$200.

Executives: Isadore Fine, pres; Theodore M. Nelson, exec vp & gen mgr.

Washington atty: Haley, Wollenberg & Bader.

GAINESVILLE, Alachua County

***WUFT** (Nov. 10, 1958) ch. 5; power—13.8 kw visual, 7.41 kw aural; antenna height—480 feet above average terrain, 651 feet above ground.

Address: University of Florida. Phone: Franklin 6-3261, Ext. 764.

Licensee: U. of Florida (original owner).

Network: National Education Television.

Video tape: Ampex (2).

Executives: Kenneth A. Christiansen, dir of tv; John R. Haney, prog dir; G. W. Gilstrap, prod mgr; William Lewis, news dir; William Boehme, chief engr.

Washington atty: Krieger & Jorgensen.

Radio affiliate: *WRUF-AM-FM.

JACKSONVILLE, Duval County

WFGA-TV (Sept. 1, 1957) ch. 12; power—316 kw visual, 158 kw aural; antenna height—940 feet above average terrain, 996 feet above ground.

Address: 1070 E. Adams St., zone 2. Phone: Elgin 6-3381. TWX JK 362.

Licensee: Florida-Georgia Television Co. (original owner).

Ownership: Alexander Brest, 25.5%; Harold S. Cohn, 19%; Wometco Enterprises Inc., 47.5%.

Mr. Cohn also owns WRHC Jacksonville. Also, see Wometco Enterprises Stations in "Group Ownership."

Network: ABC-TV (secondary), NBC-TV (primary).

Rep: Peters, Griffin, Woodward.

Color facilities: network, local film, local live, local slides.

Highest hour rate: \$925.

Video tape: Ampex (2).

Executives: Alexander Brest pres; Jesse H. Cripe, vp, gen mgr & film buyer; Ralph W. Nimmons, gen sls mgr; Rusty Bruton, prog & prod mgr; Andy Amyx, prom mgr; Harold Baker, news dir; Bill Walker, natl sls mgr; Harry Wingfield, chief engr.

Washington atty: Koteen & Burt.

***WJCT** (Sept. 10, 1958) ch. 7; power—13.8 kw visual, 6.9 kw aural; antenna height—840 feet above average terrain, 996 feet above ground.

Address: 2797 Thomas St., zone 5. Phone: Evergreen 9-3674.

Licensee: Community Television Inc. (original owner).

Network: National Education Television.

Video tape: Ampex (1).

Executives: Ira McK. Koger, pres; Gregory Heimer, gen mgr; Jay Rayvid, prog dir; Ron Bass, film dir; Al Peck, chief engr.

Washington atty: Norman Jorgensen.

WJXT (Sept. 15, 1949) ch. 4; power—100 kw visual, 69.7 kw aural; antenna height—930 feet above average terrain, 996 feet above ground.

Address: P. O. Box 5187, zone 7. Phone: Exbrook 8-0501. TWX JK 367.

Licensee: Washington Post Co. (acquired station Feb. 25, 1953).

Ownership: See Post-Newsweek Stations in "Group Ownership." Also see "Newspaper Ownership."

Network: ABC-TV (secondary), CBS-TV (primary).

Rep: TVAR.

Color facilities: network.

Highest hour rate: \$950.

Video tape: RCA (2).

Executives: John S. Hayes, pres, Post-Newsweek Stations; Glenn Marshall Jr., pres WJXT & gen mgr; Dave Booher, coml mgr; Leonard Mosby, prog dir & film buyer; Tom Mahaffey, prom mgr; William Grove, news dir; Ernest Vordermark, chief engr.

Washington atty: Covington & Burling.

MIAMI, Dade County

WCKT (July 29, 1956) ch. 7; power—316 kw visual, 158 kw aural; antenna height—950 feet above average terrain, 991 feet above ground.

Address: P. O. Box 38-M. Phone: Plaza 1-6692. TWX MM177.

Licensee: Biscayne Television Corp. (original owner). (Note: FCC revoked grant to Biscayne in July 1961 and assigned channel to Sunbeam Tv Corp. Decision has been appealed.)

Ownership: Niles Trammell, 15%; Cox interests, 42.5%; Knight interests, 42.5%. Cox stockholders: James M. Cox Jr., 29%; J. Leonard Reinsch, 5%; D. J. Mahoney, 5%; James M. LeGate, 3.5%. Knight stockholders: John S. Knight, 17.5%; James L. Knight, 10%; Lee Hills, 5%; Owen F. Uridge, 5%; C. Blake McDowell, 5%. For Cox interests see James M. Cox Stations in "Group Ownership." For Knight interests see Knight Stations in "Group Ownership." Also see "Newspaper Ownership."

Network: NBC-TV (primary).

Rep: Harrington, Righter & Parsons.

Color facilities: network, local film, local slides.

Highest hour rate: \$1,250.

Executives: Niles Trammell, pres; Charles Kelly, stn mgr; Robert Fidler, coml mgr; James Campbell, loc sls mgr; Gene Walz, prod mgr; Frank Struzzi, film buyer; Don Fischer, prom mgr; Gene Strul, news dir; Robert Paasch, chief engr.

Radio affiliate: WCKR-AM-FM.

TO BUY OR SELL A TELEVISION OR RADIO STATION

HAMILTON-LANDIS & ASSOC., Inc.

WASHINGTON, D.C.

1737 DeSales St., N.W.
EX 3-3456

CHICAGO

1714 Tribune Tower
DE 7-2754

SAN FRANCISCO

111 Sutter St.
EX 2-5671

DALLAS

1511 Bryan St.
RI 8-1175

NATIONWIDE • NEGOTIATIONS
FINANCING • APPRAISALS

Tv Stations CONTINUED

FLORIDA CONTINUED

WGBS-TV (suspended operation but has not turned in construction permit) ch. 23; power—186 kw visual, 93.3 kw aural; antenna height—920 feet above average terrain, 937 feet above ground.

Address: c/o WGBS, 1605 Biscayne Blvd.
 Permittee: Storer Broadcasting Co.
 Ownership: See Storer Broadcasting Co. Stations in "Group Ownership." Also see "Newspaper Ownership."

Radio affiliate: WGBS-AM-FM.

WLBW-TV (not on air, target date depends on date WPST-TV discontinues operating ch. 10) ch. 1D; power—316 kw visual, 158 kw aural; antenna height—520 feet above average terrain, 544 feet above ground.

Address: 2133 Northwest 11th Ave., zone 37. Phone: Franklin 3-4723.

Permittee: L. B. Wilson Inc. (original owner).
 Ownership: C. H. Topmiller, Thomas A. Welstead, Jeanette Heinze and others.

Network: ABC-TV (primary).
 Rep: H-R Television Inc.
 Highest hour rate: \$1,000.

Executives: C. H. Topmiller, pres & gen mgr; Thomas A. Welstead, vp & coml mgr; Lin Mason, prog dir; Patricia Alter, prom mgr; Jack Gregson, news dir; Wm. M. Latham, chief engr.

Washington atty: Marmet & Schneider.

WPST-TV (Aug. 2, 1957) ch. 10; power—316 kw visual, 195 kw aural; antenna height—932.6 feet above average terrain, 972.9 feet above ground.

Address: 2075 Biscayne Blvd., zone 37. Phone: Franklin 1-6501. TWX MM 289.

Licensee: Public Service Television Inc. (original owner). FCC revoked grant, eff. Sept. 30, 1960, and issued new permit to L. B. Wilson Inc. (WLBW-TV); appeal has been filed in court.

Ownership: National Airlines Inc., 100%.
 Network: ABC-TV (primary).
 Rep: Petry.

Color facilities: network.
 Highest hour rate: \$1,000.
 Video tape: Ampex (2).

Executives: George T. Baker, pres; Walter Koessler, gen mgr; Robert Hanna, natl sls mgr; Jack Allen, retail sls mgr; Eleanor L. Larsen, prog dir; John Murphy, film buyer; Bill Bayer,

news dir; Jack Barry, sports dir; Bill Needs, chief engr.

Washington atty: Norman Jorgensen.

***WTHS-TV** (Aug. 12, 1955) ch. 2; power—43.6 kw visual, 21.8 kw aural; antenna height—670 feet above average terrain, 724 feet above ground.

Address: 1410 N.E. 2nd Ave., zone 32. Phone: Franklin 1-687D.

Licensee: Board of Public Instruction of Dade County (original owner).

Network: NET.
 Video tape: Ampex (2).
 Clifton E. Mitchell, gen mgr; Fred Fischer, opns supvr; John Felton, prog dir; George Dooley, opns supvr; Herb Evans, chief engr.

Washington atty: Krieger & Jorgensen.

Radio affiliate: WTHS-FM.

WTVJ (March 21, 1949) ch. 4; power—100 kw visual, 50 kw aural; antenna height—950 feet above average terrain, 990 feet above ground. Address: 316 N. Miami Ave., zone 32. Phone: Franklin 4-6262. TWX MM 92.

Licensee: Wometco Enterprises Inc. (original owner).

Ownership: See Wometco Enterprises Inc. Stations in "Group Ownership."

Network: CBS-TV (primary).
 Rep: Peters, Griffin, Woodward.

Color facilities: Network, local film, local slides.
 Highest hour rate: \$1,350.

Video tape: Ampex (2).
 Executives: Mitchell Wolfson, pres; Lee Rutch, exec vp & gen mgr; William Brazzil, vp, sls; Tom Burkhart, asst natl sls mgr; Miss Lee Waller, prog dir; Robert J. Ross, film buyer; Ric Devine, prom mgr; Ralph A. Renick, news dir; Jack Shay vp, opns Burt Toppan, pr dir.

Washington atty: Cohn & Marks.

ORLANDO, Orange County

WDBO-TV (July 1, 1954) ch. 6; power—100 kw visual, 50 kw aural; antenna height—540 feet above average terrain, 584 feet above ground.

Address: P. O. Box 1833. Phone: Cherry 1-1491. TWX Orlando 7088.

Licensee: Cherry Broadcasting Co. (acquired station May 17, 1957).

Ownership: William S. Cherry estate, 75%; Mollie B. Cherry, 10%; William H. Goodman, 10%; Arnold F. Schoen Jr., 5%.

Network: CBS-TV (primary).

Rep: Blair Tv Assoc.

Color facilities: network.

Highest hour rate: \$650.

Executives: Arnold F. Schoen Jr., exec vp & gen mgr; Leonard S. Davey Jr., coml mgr; Walter E. Sickles, prog dir & film buyer; James E. Yarbrough, chief engr.

Washington atty: Dow, Lohnes & Albertson.

Radio affiliate: WDBO-AM-FM.

WESH-TV (see Daytona Beach).

WLOF-TV (Feb. 1, 1958) ch. 9; power—316 kw visual, 158 kw aural; antenna height—604 feet above average terrain, 650.2 feet above ground.

Address: P. O. Box 5795. Phone: Cherry 1-6543. TWX OR 7015.

Licensee: Mid-Florida Television Corp. (original owner).

Ownership: Class A—H. N. Roth, 3.57%; Dr. A. H. Spivack, 3.33%; Dr. Alvin H. Savage, 3.33%; Donn R. Colee, 2.67%; Harry Braverman, 2.38%, and others. Class B—Joseph L. Brechner, 38%; Vasil Polyzios, 14.76%; Harris H. Thomson, 10%; Marion B. Brechner, 3.9%.

Mr. Brechner owns 26% of WLOF Orlando Fla. Mr. Polyzios owns 22% of WLOF. Mr. Thomson owns 52% of WLOF.

Network: ABC-TV (primary).
 Rep: Young Tv Corp.

Highest hour rate: \$550.
 Video tape: Ampex (1).

Executives: Joseph L. Brechner, pres & gen mgr; William V. Miller, loc sls mgr; William T. Latham, natl sls mgr; Harry Richard, prog dir; Paul Knepper, prom mgr; Ray Rueter, news dir; Dodd Daniel, chief engr.

Washington atty: Cohn & Marks.

Radio affiliate: WLOF.

PANAMA CITY, Bay County

WBVI-TV (not on air; target date not announced) ch. 13; power—316 kw visual, 158 kw aural; antenna height—920 feet above average terrain, 964 feet above ground.

Permittee: Bay Video Inc.

WJHG-TV (Dec. 15, 1953) ch. 7; power—9.33 kw visual, 4.68 kw aural; antenna height—480 feet above average terrain, 487 feet above ground (CP 166 kw visual, 83.2 kw aural; antenna height—866.1 feet above average terrain, 887 feet above ground).

Address: P. O. Box 2349. Phone: Poplar 3-7651. TWX Pancity TLX 8912.

WESH-TV

COVERS

DOMINATES

More of Florida than any other television station
 Florida's **NEW** number 3 consumer market
 CONTACT AVERY KNODEL

STUDIOS AND OFFICES IN BOTH

ORLANDO and DAYTONA BEACH

TV HOMES UP
53,000
IN ONE YEAR

... in the Land of Profitability!

NATIONAL REPRESENTATIVES, **BLAIR-TV**

TV homes in the WFLA-TV 28-county sales area jumped an amazing 53,000* in one year (June 1960-June 1961). This increase represents 39.3% of the total increase in the entire state of Florida.

Cash in on this growing market. Spot your product or service on WFLA-TV—the station that best serves West Coast and Central Florida, including Florida's largest city—Tampa!

* ARB estimates June 1961 compared with June 1960.

Channel 8

wfla-tv 
TAMPA - ST. PETERSBURG

Tv Stations CONTINUED

FLORIDA CONTINUED

WJHC-TV (Continued)

Licensee: Herald Publishing Company (acquired station July 1960).

Ownership: James H. Gray, pres. Also pres, Albany (Ga.) Herald and Gray Television Network.

Network: ABC-TV (secondary), CBS-TV (secondary), NBC-TV (primary).

Rep: Venard, Rintoul & McConnell; James S. Ayers (Southeast).

Highest hour rate: \$250.

Executives: James H. Gray, pres; Raymond E. Carow, mgng dir, Gray Tv Network; Jack Sholar, stn mgr, WJHG-TV; James Tighe, prog dir; Jack Reinhart, prod mgr; Earl Hadaway, news dir; Perley Eppley, chief engr; Bruce Singleton, dir of engr, Gray Tv Network.

Washington atty: Kirkland, Ellis, Hodson, Chaffetz & Masters.

PENSACOLA, Escambia County

WEAR-TV (Jan. 13, 1954) ch. 3; power—52.5 kw visual, 31.6 kw aural; antenna height—580 feet above average terrain, 613 feet above ground. (CP 100 kw visual, 50 kw aural; antenna height—1,220 feet above average terrain, 1,257 feet above ground).

Address: P. O. Box 431. Phone: Glendale 5-7311. TWX PS 82.

Licensee: Rollins Telecasting Inc. (acquired station June 1959).

Ownership: See Rollins Broadcasting Co. Stations in "Group Ownership."

Network: ABC-TV (primary).

Rep: Blair Television Assoc.

Highest hour rate: \$550.

Video tape: Ampex.

Executives: O. Wayne Rollins, pres; Milt De-Reyna Jr., gen mgr; Paul L. von Hagel, gen sls mgr; Jack Kenny, prog dir; Harry Babb, chief engr.

Washington atty: Cohn & Marks.

WPFA-TV (suspended operation, but has not returned construction permit) ch. 15; power—20.4 kw visual, 11 kw aural; antenna height—370 feet above average terrain, 353 feet above ground.

Address: P. O. Box 27.

Permittee: Louisiana National Bank of Baton Rouge, executor of estate of Charles W. Lamar Jr.

Washington atty: McKenna & Wilkinson.

ST. PETERSBURG (see TAMPA)

TALLAHASSEE, Leon County

WCTV (see Thomasville, Ga.)

***WFSU-TV** (Sept. 19, 1960) ch. 11; power—95.5 kw visual, 47.9 kw aural; antenna height—761 feet above average terrain, 777 feet above ground.

Address: 202 Dodd Bldg., Florida State U. Phone: 222-8000, Ext. 3406.

Licensee: Board of Control of State of Florida and Florida Educational Television Commission on behalf of Florida State U.

Network: National Educational Television.

Video tape: Ampex (1).

Executives: Edward Herp, dir; Gerald A. Burlage, prog dir; Dick Puckett, studio supvr; Bill Ragsdale, chief engr.

Washington atty: Krieger & Jorgensen.

Radio affiliate: *WFSU-FM.

TAMPA, Hillsborough County

***WEDU** (Oct. 27, 1958) ch. 3; power—56.2 kw visual, 28.2 kw aural; antenna height—490 feet above average terrain, 527 feet above ground.

Address: 908 S. 20th St., zone 5. Phone: 248-5751.

Licensee: Florida West Coast Educational Television Inc. (original owner).

Network: National Educational Television.

Video tape: Ampex & RCA (1 each).

Executives: Col. Brentnall H. Merchant, pres; R. LeRoy Lastinger, gen mgr; Ray Ellis, bus mgr; H. H. Riddleberger, prog dir; Val Cook, prom mgr; John W. Thorne Jr., film dir; Orbra Harrell, chief engr.

Washington atty: Krieger & Jorgensen.

WFLA-TV (Feb. 14, 1955) ch. 8; power—302 kw visual, 151 kw aural; antenna height—1,040 feet above average terrain, 1,055 feet above ground.

Address: P. O. Box 1410, Tampa. Phone: 2-0131. TWX TP 8060.

Licensee: The Tribune Co. (original owner).

Ownership: Tampa Tribune. See "Newspaper Ownership."

Network: NBC-TV (primary).

Rep: Blair-TV.

Color facilities: network, local film, local slides.

Highest hour rate: \$950.

Video tape: Ampex (2).

Executives: J. C. Council, pres; George W. Harvey, vp & gen mgr; William B. Faber, sls mgr; Jay Faraghan, film buyer & prog dir; Carl P. Bergquist, prog opns mgr; Doug Duperrault, prom mgr; Bill Henry, news dir; Joe H. Mitchell, chief engr.

Washington atty: Smith, Hennessey & McDonald.

Radio affiliate: WFLA-AM-FM.

WSUN-TV (May 31, 1953) ch. 38; power—200 kw visual, 107 kw aural; antenna height—460 feet above average terrain, 492 feet above ground.

Address: Municipal Pier, zone 1, St. Petersburg. Phone 5-4121. TWX 8-082.

Licensee: City of St. Petersburg (original owner).

Ownership: Municipal corporation.
Network: ABC-TV (primary).

Rep: Venard, Rintoul & McConnell; James S. Ayers (Southeastern).

Highest hour rate: \$400.

Executives: Fred P. Shawn, gen mgr; Earl Welde, coml mgr; Harry Wagner, prog dir; Carl Fuchs, prom mgr; Irwin Brown, news dir; William J. Coddling, chief engr.

Washington atty: Loucks & Jansky.
Radio affiliate: WSUN.

WTVT (April 1, 1955) ch. 13; power—316 kw visual, 158 kw aural; antenna height—790 feet above average terrain, 828 feet above ground.

Address: P. O. Box 1198, Tampa, zone 1. Phone: Redwood 6-1313. TWX TP6089.

Licensee: WKY Television System Inc. (acquired station Sept. 1, 1956).

Ownership: See WKY Television System in "Group Ownership." Also see "Newspaper Ownership."

Network: CBS-TV (primary).

Rep: Katz.

Color facilities: network, local film, local slide.

Highest hour rate: \$950.

Video tape: Ampex (3).

Executives: E. K. Gaylord, pres; Eugene B. Dodson, vp & mgr; John M. Haberman, asst mgr & coml mgr; Robert M. Olson, adm asst, opns mgr; Crawford P. Rice, dir of news, progs & pub affrs; Walter K. Rhoads, prom mgr; Joe T. Loughlin, news dir; William U. Witt Jr., chief engr.

Washington atty: Pierson, Ball & Dowd.

WEST PALM BEACH, Palm Beach County

WEAT-TV (Jan. 1, 1955) ch. 12; power—100 kw visual, 53.7 kw aural; antenna height—310 feet above average terrain, 354 feet above ground.

Address: P. O. Box 70. Phone: Temple 3-9668. TWX WPB 37.

Licensee: WEAT-TV Inc. (acquired station July 1, 1957).

Ownership: WEAT-TV Inc. is owned by Palm Beach Television Co. Palm Beach Television Co. is owned 80% by Rand Broadcasting Co. which also owns WINZ-AM-FM Miami, and WINQ Tampa, and 20% by Bertram Lebar Jr.

Network: ABC-TV (primary).

Rep: Weed.

Highest hour rate: \$300.

Executives: Rex Rand, pres; Bertram Lebar Jr., exec vp & gen mgr; Godfrey M. Lebar, gen sls mgr; Jack Poole, prog mgr; Rod Allen, film buyer; J. Ross McPherson, chief engr.

Washington atty: Cohn & Marks.

Radio affiliate: WEAT.

WPTV (Aug. 22, 1954) ch. 5; power—100 kw visual, 67.6 kw aural; antenna height—470 feet above average terrain, 544 feet above ground.

Address: P. O. Box 510. Phone: Temple 3-2471. TWX WP 75.

Licensee: John H. Phipps (acquired station Nov. 1956).

Ownership: See John H. Phipps Stations in "Group Ownership."

Network: NBC-TV (primary).

Rep: Blair Television Assoc.

Color facilities: network.

Highest hour rate: \$300.

Video tape: Ampex (1).

Executives: John H. Phipps, pres; Chet Pike, gen mgr; Ken Kampion, natl sls mgr; Tony Glenn, opns dir; Bill Gordon, news dir; Lew Evenden, chief engr.

Washington atty: McKenna & Wilkinson.

*"Our live
TV show on
WSUN is in its
3rd year . . .
the reason . . .
RESULTS!"*



This is how Charlie Cheezem, Realtor, Builder and Developer of Florida's leading West Coast Retirement Home Development feels about WSUN-TV, Tampa-St. Petersburg, Florida.

"Our 8 salesmen at Ridgewood Mountain Village make it a point to learn where our customers come from. Our weekly half-hour Community Sing program on WSUN-TV is over 2 years old, and has consistently been one of our best advertising investments."

Ratings vary from survey to survey; the true yardstick is SALES! Dollar for dollar by any survey, your best Tampa - St. Petersburg buy

WSUN-TV abc

Natl. Rep: VENARD, RINTOUL & McCONNELL
S.E. Rep: JAMES S. AYERS

GEORGIA

*Non-commercial educational.

ALBANY, Dougherty County

WALB-TV (April 7, 1954) ch. 10; power—275 kw visual, 138 kw aural; antenna height—960 feet above average terrain, 1,000 feet above ground.

Address: P. O. Box 1351. Phone: Hemlock 5-8336. TWX AX-8344.

Licensee: Herald Pub. Co. (original owner).

Ownership: See Herald Publishing Stations in "Group Ownership." See also "Newspaper Ownership."

Network: ABC-TV (secondary), NBC-TV (primary).

Rep: Venard, Rintoul & McConnell; James S. Ayers (South).

Color facilities: network.

Highest hour rate: \$350.

Executives: James H. Gray, pres; Raymond E. Carow, gen mgr & film buyer; Reba Hill, prog dir; Pat Bethune, prom mgr; Lyman H. Gray, news dir; Bruce E. Singleton, chief engr.

Washington atty: Kirkland, Ellis, Hodson, Chaffetz & Masters.

ATHENS, Clarke County

***WGTV** (May 23, 1960) ch. *8; power—288 kw visual, 144 kw aural; antenna height—1,219 feet above average terrain, 1,039.7 feet above ground.

Address: c/o G. L. Appy, Georgia Center, Univ. of Georgia. Phone: Liberty 8-1311.

Licensee: University System of Georgia (original owner).

Network: NET.

Video tape: Ampex.

Executives: Gerald L. Appy, dir communications; Hill Belmont, prog & prod dir; Edward Graham Jr., chief engr.

ATLANTA, Fulton County

WAGA-TV (March 8, 1949) ch. 5; power—100 kw visual, 50 kw aural; antenna height—1,070 feet above average terrain, 1,100 feet above ground.

Address: 1018 W. Peachtree St., N.W., zone 9. Phone: Trinity 5-5551. TWX AT 368.

Licensee: Storer Broadcasting Co. (original owner).

Ownership: See Storer Broadcasting Co. stations in "Group Ownership." Also see "Newspaper Ownership."

Network: CBS-TV (primary).

Rep: Storer Television Sales.

Color facilities: Network, local film, local slides.

Highest hour rate: \$1,200.

Video tape: Ampex (2).

Executives: George B. Storer Jr., pres; Terry H. Lee, reg vp; Ken Bagwell, mgng dir; Buzz Hasset, gen sls mgr; Buddy Ray, opns mgr; Ned Jay, prom mgr; Ed Blair, news dir; Hugo Bondy, chief engr.

WATL-TV (not on air, suspended operation; granted Nov. 19, 1953) ch. 36; power—219 kw visual, 117 kw aural; antenna height—440 feet above average terrain, 447 feet above ground.

Address: Rounsaville Radio Stations, 3220 Peachtree Road, NE., zone 5.

Permittee: Robert W. Rounsaville.

Ownership: See R. W. Rounsaville Stations in "Group Ownership."

Washington atty: Smith & Pepper.

***WETV** (Feb. 17, 1958) ch. *30; power—400 kw visual, 120 kw aural; antenna height—400 feet above average terrain, 517 feet above ground.

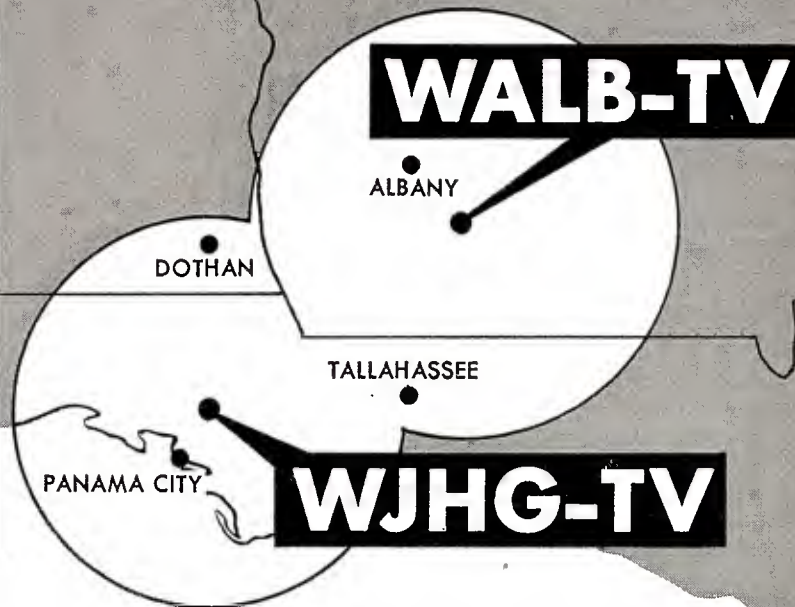
Address: 740 Bismark Rd., N. E. zone 9. Phone: Trinity 5-9206.

Licensee: Atlanta Board of Education (original owner).

Network: NET.

Video tape: Ampex.

**ONE
BUY!
FOUR
MARKETS!**



Albany - Tallahassee - Dothan - Panama City

WITH EXCLUSIVE



PROGRAMMING

One buy, one bill, one clearance delivers *four* market areas with a combined population of 1,230,700 and 211,290 TV Homes! WALB-TV and WJHG-TV *dominate* this area!

GRAY TELEVISION NETWORK

Delivers 82,990 More TV Homes
Than The Nearest Competitor!
Raymond E. Carow, General Manager

WALB-TV

Ch. 10
Albany,
Ga.



WJHG-TV

Ch. 7
Panama City,
Fla.

Represented nationally by Venard, Rintoul, McConnell, Inc.
In the South by James S. Ayers Company

Tv Stations CONTINUED

GEORGIA CONTINUED

*WETV (Continued)

Executives: Haskell Boyter, gen mgr; Donald C. Gilpin, prod mgr; Margaret Kilian, film dir; Thomas W. Cowan Jr., chief engr.
Radio affiliate: *WABE-FM.

WLWA (September 1951) ch. 11; power—275 kw visual, 138 kw aural; antenna height—1,040 feet above average terrain, 1,042 feet above ground.

Address: 1611 W. Peachtree St., N.E., zone 9. Phone: Trinity 2-1141. TWX AT 917.

Licensee: Crosley Broadcasting of Atlanta Inc. (acquired station September 1953).

Ownership: See Crosley Broadcasting Corp. in "Group Ownership."

Network: ABC-TV (primary).
Rep: Crosley Broadcasting Corp. Sales (N.Y., Chicago, Cleveland); Bomar Lowrance (Atlanta, Dallas); Tracy Moore & Assoc (San Francisco & Los Angeles).

Highest hour rate: \$1,100.

Color facilities: Network.

Video tape: Ampex (1).

Executives: James D. Shouse, chairman; Robert E. Dunville pres; James H. Burgess vp & gen mgr; Joseph P. Dwyer, vp & bus mgr; Neal Van Ellis, prog dir; Peter S. Crawford, sls mgr; Howard Rowe, prom mgr; John Bent, news dir; Harvey A. Aderhold, chief engr.

Washington atty: Hogan & Hartson.

WSB-TV (Sept. 29, 1948) ch. 2; power—97.7 kw visual, 49 kw aural; antenna height—1,010 feet above average terrain, 1,076 feet above ground.

Address: 1601 W. Peachtree St., N.W., zone 9. Phone: Trinity 5-7221. TWX AT 381.

Licensee: Atlanta Newspapers Inc. (original owner).

Ownership: See James M. Cox Stations in "Group Ownership." See also "Newspaper Ownership."

Network: NBC-TV (primary).

Rep: Petry.

Color facilities: Network, local film, local slides.

Highest hour rate: \$1,100.

Video tape: RCA.

Executives: J. Leonard Reinsch, exec dir; Marcus Bartlett, gen mgr; Don Elliott Heald, coml mgr; Jean Hendrix, film buyer; Mark Tolson, prom mgr; Ray Moore, news dir; Robert A. Holbrook, chief engr.

Washington atty: Dow, Lohnes & Albertson.

Radio affiliate: WSB-AM-FM.

AUGUSTA, Richmond County

WJBF (Nov. 23, 1953) ch. 6; power—100 kw visual, 50 kw aural; antenna height—1,370 feet above average terrain, 1,292 feet above ground.

Address: P. O. Box 490. Phone: Park 2-6664. TWX AU 8057.

Licensee: Georgia-Carolina Broadcasting Co. (original owner).

Ownership: J. B. Fuqua, 100%.

Network: ABC-TV (secondary), NBC-TV (primary).

Rep: Hollingbery.

Color facilities: Network.

Highest hour rate: \$450.

Video tape: Ampex (1).

Executives: J. B. Fuqua, pres; Tom Hennesy, vp & stn mgr; Asa Stallworth, gen sls mgr; Carroll Ward, prog dir; John Radeck, opns mgr; James Davis, news dir; John P. Jopling, chief engr.

WRDW-TV (North Augusta, S. C.) (Feb. 14, 1954) ch. 12; power—316 kw visual, 158 kw aural; antenna height—650 feet above average terrain, 498 feet above ground.

Address: Georgia & Observatory Aves., North Augusta, S. C. Phone: Taylor 4-5432.

Licensee: WPIT Inc. (acquired station April 1960).

Ownership: See Friendly Stations in "Group Ownership."

Network: CBS-TV (primary).

Rep: Avery-Knodel.

Highest hour rate: \$350.

Color facilities: Network.

Executives: John J. Laux, pres; Fred Weber, vp; Robert E. Metcalfe, mgng dir; Lou Stratton, coml mgr; Richard A. Fennel, prog dir; Joseph P. Gill, chief engr.

Washington atty: Fisher, Wayland, Duvall & Southmayd.

COLUMBUS, Muscogee County

WRBL-TV (Nov. 15, 1953) ch. 3; power—100 kw visual, 70 kw aural; antenna height—1,290 feet above average terrain, 1,260 feet above ground.

Address: 1350 13th Ave. Phone: Fairfax 2-0602. TWX CM 6004.

Licensee: Columbus Broadcasting Co. Inc.

Ownership: R. W. Page Corp. 51% (Bradenton, Fla., Herald, Columbus Ledger and Enquirer, WGPC Albany, Ga.; WAZA, Bainbridge, Ga.; J. W. Woodruff Jr., 30.4%; J. W. Woodruff Sr., 18.2%; J. Barnett Woodruff, 4%.

Network: CBS-TV (primary); NBC-TV (secondary).

Rep: Hollingbery.

Highest hour rate: \$400.

Color facilities: Network.

Video tape: Ampex (1).

Executives: J. W. Woodruff Jr., pres & gen mgr; Ridley Bell, sta mgr & film buyer; George "Red" Jenkins, natl sls dir; George A. Gingell, dir of pub affrs; Mrs. Carrie Brooks, prom mgr; Glen Broughman, news dir; Joe A. Gamble,

chief engr; Jack B. Gibney, opns dir.

Washington atty: Dempsey & Koplovitz.

Radio affiliate: WRBL-AM-FM.

WTVM (Oct. 6, 1953) ch. 9; power—316 kw visual, 158 kw aural; antenna height—1,210 feet above average terrain, 1,260 feet above ground. (CP 284 kw visual, 142 kw aural; antenna height—1,650 feet above average terrain, 1,755 feet above ground).

Address: 1307 First Ave. Phone: Fairfax 2-8828. TWX CM 6099.

Licensee: Martin Theatres of Georgia Inc. (acquired station April 1, 1957).

Ownership: See Martin Theatres of Georgia in "Group Ownership."

Network: ABC-TV (primary), NBC-TV (secondary).

Rep: Young Tv.

Color facilities: Network.

Highest hour rate \$400.

Executives: Frank Ragsdale, gen mgr; John Crawford, natl sales mgr; Ben Purvis, regl sls mgr; Ted C. Short, film dir, prog dir & prom mgr; Weyman Brooks, pub affrs dir & news dir; Charlie Parrott, chief engr.

Washington atty: Cohn & Marks.

MACON, Bibb County

WMAZ-TV (Sept. 27, 1953) ch. 13; power—250 kw visual, 125 kw aural; antenna height—440 feet above average terrain, 514 feet above ground.

Address: Bankers Insurance Bldg. Phone: Sherwood 6-7311. TWX MC-5137.

Licensee: Southeastern Broadcasting Co. (original owner).

Ownership: George P. Rankin Jr., 71.4%; Wilton E. Cobb, 22.6%; Mr. and Mrs. Wallace Miller, 6%.

Network: ABC-TV (secondary), CBS-TV (primary).



Missing Something?

- ... Georgia's **THIRD** Largest City
- ... A market equal in population to Jersey City (611,100 persons)
- ... Your share of \$485,646,000 spent last year in 38 middle Georgia counties.

YOU ARE UNLESS YOU'RE BUYING



WMAZ-TV
CHANNEL 13

MACON, GEORGIA

"See your Avery-Knodel man today for complete details"

Ty Stations CONTINUED

GEORGIA CONTINUED

WMAZ (Continued)

Rep: Avery-Knodel.
Highest hour rate: \$450.
Color facilities: Network.
Video tape: RCA.

Executives: George P. Rankin Jr., pres & chief engr; Wilton E. Cobb, sec-treas & gen mgr; Frank Crowther, coml mgr; Albert Sanders, exec sls mgr; Elmo Simmons, natl sls mgr; Robert Savage, dir of opns; Joe Andrews, dir of prom & farm dir; Howard Absalom, news dir; Jim Arnold, film buyer; James D. Lawhon, tech dir; Del Ward, dir women's activities.

Radio affiliate: WMAZ-AM-FM.

SAYANNAH, Chatham County

*WEGA-TV (not on air; target date unknown) ch. *9; power—316 kw visual, 158 kw aural; antenna height—1,030 feet above average terrain, 1,086 feet above ground.

Permittee: Georgia State Board of Education.

WSAV-TV (Feb. 1, 1956) ch. 3; power—33.1 kw visual, 16.6 kw aural; antenna height—370 feet above average terrain, 363 feet above ground. (CP 100 kw visual, 50 kw aural; antenna height—476.79 feet above average terrain, 521 feet above ground).

Address: East Victory Dr. Phone: Adams 6-0303. TWX SV 4108.

Licensee: WSAV Inc. (original owner).

Ownership: Harben Daniel and wife, 52.78%; William K. Jenkins, 19.63%; Arthur Lucas estate, 19% (voted by Frederick G. Storey), and others. Mr. Jenkins and the Lucas estate each owns 16% of WLAG LaGrange, Ga.

Network: ABC-TV (secondary), NBC-TV (primary).

Rep: Blair Television Assoc.

Color facilities: network.

Highest hour rate: \$300.

Executives: Harben Daniel, pres & gen mgr; M. E. Thompson, opns mgr; H. M. (Mack) Humridge, coml mgr; William E. Lucas, prog dir & film buyer; Steve Thomas, prod dir; Laura Peoples, prom dir; Ralph Penza, news dir; Byron Strong, chief engr.

Radio affiliate: WSAV.

WTOC-TV (Feb. 14, 1954) ch. 11; power—209 kw visual, 110 kw aural; antenna height—480 feet above average terrain, 501 feet above ground (CP 316 kw visual, 158 kw aural; antenna height—480 feet above average terrain, 501 feet above ground).

Address: P. O. Box 858. Phone: Adams 2-0127. TWX SV 4117.

Licensee: Savannah Broadcasting Co. (original owner).

Ownership: William T. Knight Jr., 50.2%; Grace Schley Knight, 13.33%; F. Schley Knight, 5.73%; Stuart G. Knight, 5.67%; William T. Knight III, 5.67%; Courtney K. Gaines, 5.67%.

Network: ABC-TV (secondary), CBS-TV (primary).

Rep: Avery-Knodel.

Highest hour rate: \$350.

Color facilities: Network.

Executives: William T. Knight Jr., pres & gen mgr; F. Schley Knight, vp-engr; Ben B. Williams, exec vp & coml mgr; Charles J. Lipton, vp-loc sls mgr; Dwight Bruce, vp & prog dir; Frank S. Bryson Jr., prom mgr; Bob Noble, news dir; Kyle E. Goodman, chief engr.

Washington atty: Miller & Schroeder.

Radio affiliate: WTOC-AM-FM.

THOMASVILLE, Thomas County

WCTV (Tallahassee, Fla.) (Sept. 15, 1955) ch. 6; power—100 kw visual, 50 kw aural; antenna height—1,030 feet above average terrain, 1,009 feet above ground.

Address: P. O. Box 3547, Tallahassee, Fla. Phone 385-2121. TWX 276.

Licensee: John H. Phipps (original owner).

Ownership: See John H. Phipps Stations in "Group Ownership."

Network: CBS-TV (primary).

Rep: Blair Television Assoc., Harry Cummings (Southeast).

Color facilities: network.

Highest hour rate: \$400.

Executives: John H. Phipps, owner; L. Herschel Graves, managing dir; Joseph E. Hosford, station mgr & film buyer; Jerry L. Williams, prog dir & prom mgr; Frank Pepper, news dir; Charles Clifton, chief engr; W. A. Snowden Jr., engrg dir.

Washington atty: McKenna & Wilkinson.

WAYCROSS, Ware County

*WXGA-TV (granted April 9, 1959; not on the air; target date unknown) ch. *8; power—316 kw visual, 158 kw aural; antenna height—1,030 feet above average terrain, 1,089 feet above ground.

Permittee: Georgia State Board of Education.

HAWAII

*Non-commercial educational.

HILO, Hawaii County

KHBC-TV (May 15, 1955) ch. 9; power—1 kw visual, 0.5 kw aural; antenna height—290 feet below average terrain, 258 feet above ground.

Address: c/o KGMB-TV Honolulu.

Licensee: Hawaiian Broadcasting System (original owner).

Ownership: See Hawaiian Broadcasting System Stations in "Group Ownership." Also see "Newspaper Ownership."

Executives and other information: See KGMB-TV Honolulu. (KHBC-TV and KMAU-TV Wailuku operate as satellites of KGMB-TV with rates established for all three).

Washington atty: Arnold, Fortas & Porter.

Radio affiliate: KHBC.

KHJK: ch. 13; power—2.34 kw visual, 1.38 kw aural; antenna height—823 feet below average terrain, 80 feet above ground.

Licensee: Kaiser Hawaiian Village Television. Ownership: See Kaiser Hawaiian Village Stations in "Group Ownership."

HONOLULU, Oahu County

KGMB-TV (Dec. 1, 1952) ch. 9; power—77.6 kw visual, 46.8 kw aural; antenna height—150 feet below average terrain, 338 feet above ground.

Address: 1534 Kapiolani Blvd., zone 9. Phone: 9-2011.

Licensee: Hawaiian Broadcasting System, Ltd. (original owner).

Ownership: See Hawaiian Broadcasting System Ltd. in "Group Ownership." Also see "Newspaper Ownership."

Network: CBS-TV (primary).

Rep: Peters, Griffin, Woodward.

Highest hour rate: \$400 (includes satellites KHBC-TV Hilo and KMAU-TV Wailuku).

Video tape: Ampex.

Executives: Elizabeth P. Farrington, pres; M. Franklyn Warren, vp & gen mgr; Robert W. Sevey, stn mgr; Stafford Annon, opns mgr; Bette Edgerton, prom mgr; Wayne L. Collins, news dir; Ronald T. Miyahira, chief engr.

Washington atty: Arnold, Fortas & Porter.

Radio affiliate: KGMB.

KHVV-TV (1957) ch. 4; power—26.3 kw visual, 13.2 kw aural; antenna height—130 feet below

average terrain, 365 feet above ground.

Address: 1290 Ala Moana Blvd., zone 14. Phone: 53991. TWX HU-187.

Licensee: Kaiser Hawaiian Village Television Inc. (acquired station 1958).

Ownership: See Kaiser Hawaiian Village Stations in "Group Ownership."

Network: ABC-TV (primary).

Rep: Young Television.

Highest hour rate: \$600.

Video tape: Ampex (2).

Executives: Richard C. Block, vp; John A. Serrano, gen mgr; Stan Anderson, gen sls mgr; Harold H. Ohata, bus mgr; Don Kawakami, prog & opns dir; William H. Coney, pub affrs dir; John A. Galbraith, news dir; Robert Z. Kendall, prom dir; George Hooper, prod mgr; Dan Hunter, chief engr.

Washington atty: Haley, Wollenberg & Bader.

Radio affiliate: KHVV.

KONA (July 7, 1952) ch. 2; power—60.3 kw visual, 30.2 aural; antenna height—150 feet above average terrain, 350 feet above ground. Address: 1170 Auahi St., zone 14. Phone: 6-2366. TWX HU-140.

Licensee: Radio Honolulu Ltd. (acquired station June 18, 1953).

Ownership: Advertising Publishing Co. (Honolulu Advertiser and KGU Honolulu), 50%, and John D. Keating, 50%. Also see "Newspaper Ownership."

Network: NBC-TV (secondary).

Rep: NBC Spot Sales.

Highest hour rate: \$540. (includes KALA Wailuku).

Color facilities: network.

Video tape: Ampex & RCA (1 each).

Executives: Lorrin P. Thurston, chmn of bd; John D. Keating, pres & gen mgr; Arthur P. Sprinkle Jr., stn mgr, gen sls mgr & film buyer; James Spencer, natl sls mgr; Cecil Seavey, prog & news dir; Paul Yamamoto, prom mgr; Alvin Chang, chief engr.

Washington atty: A. Harry Becker.

Radio affiliate: KGU.

WAILUKU, Maui County

KALA (Nov. 17, 1958) ch. 7; power—11.7 kw visual, 5.89 kw aural; antenna height—5,940 feet above average terrain, 75 feet above ground.

Address: 1170 Auahi St., Honolulu 14, Hawaii. Phone: 6-2366. TWX HU-140.

Licensee: Radio Honolulu Ltd. (original owner).

Ownership: Advertising Publishing Co. (Honolulu Advertiser, KGU Honolulu), 50%; John D. Keating, 50%. Also see "Newspaper Ownership."

Network: NBC-TV (secondary).

Rep: NBC Spot Sales.

Highest hour rate: (Sold in combination with parent station KONA Honolulu).

Executives: (Same as parent station KONA-TV Honolulu).

Washington atty: A. Harry Becker.

KMAU-TV (April 24, 1955) ch. 3; power—5.89 kw visual, 2.95 kw aural; antenna height—5,950 feet above average terrain, 60 feet above ground.

Address: c/o KGMB-TV, 1534 Kapiolani Blvd., Honolulu, zone 9. Phone: 9-2011.

Licensee: Hawaiian Broadcasting System Ltd. (original owner).

Ownership: See Hawaiian Broadcasting System Stations in "Group Ownership." Also see "Newspaper Ownership."

Network: CBS-TV (primary).

Executives: (see KGMB-TV Honolulu).

Washington atty: Arnold, Fortas & Porter.

KMVI-TV (Nov. 28, 1955) ch. 12; power—27.5 kw visual, 13.7 kw aural; antenna height—5,910 feet above average terrain, 70 feet above ground.

Address: Box 374.

Licensee: Maui Pub. Co. Ltd. (original owner).
Ownership: J. Walter Cameron, 84.23% and others. Also see "Newspaper Ownership."
Network: Rebroadcasts all programs and announcements of KHVV-TV Honolulu.
Highest hour rate: \$125.
Executives: Ezra J. Crane, gen mgr; Richard E. Mawson, stn mgr.
Washington atty: Dow, Lohnes & Albertson.

IDAHO

*Non-commercial educational.

BOISE, Ada County

KBOI-TV (Nov. 26, 1953) ch. 2; power—65 kw visual, 33 kw aural; antenna height—2,550 feet above average terrain, 149 feet above ground.
Address: P. O. Box 2600. Phone: 3-2511.
TWX BE 394.

Licensee: Boise Valley Broadcasters Inc. (original owner).

Ownership: Westerman Whillock, 4.8%; Willis Moffat, 6.9%; Fred M. Taylor, 6.8%; Stanley E. King, 10%; Robert W. Howell and wife, 8.3%; Radio Service Corp. of Utah (KSL-AM-FM-TV Salt Lake City), 12.5%; Earl Glade Jr., 3%; Therressa Whillock, 4.8%, and others. For Radio Service Corp. interests see Corp. of President, Church of Jesus Christ of Latter Day Saints in "Group Ownership."

Network: ABC-TV (secondary), CBS-TV (primary).
Rep: Peters, Griffin, Woodward; Art Moore & Assoc. (Northwest).

Color facilities: network.
Highest hour rate: \$250.

Executives: Westerman Whillock, pres & gen mgr; Earl Glade Jr., stn mgr; Floyd Bain, loc sls mgr; Dena Howell, prod dir; Robert Howell, film dir; Dick Eardley, news dir; James A. Johnitz Jr., chief engr.

Washington atty: Wilkinson, Cragun & Barker.
Radio affiliate: KBOI-AM-FM.

KTVB (July 12, 1953) ch. 7; power—166 kw visual, 87.1 kw aural; antenna height—2,560 feet above average terrain, 223 feet above ground.

Address: P. O. Box 390. Phone: 2-4611.
TWX BE 190.

Licensee: KTVB Inc. (original owner).
Ownership: Georgia M. Davidson, 100%.
Network: ABC-TV (primary), NBC-TV (primary).
Rep: Bolling.
Color facilities: network.
Highest hour rate: \$250.

Executives: Mrs. Georgia M. Davidson, pres, gen mgr & film buyer; George Ganz, loc sls mgr; Robert E. Krueger, vp, natl sls mgr; Del Lundbom, prog dir; Evelyn Winters, prom mgr; Wm. Harvey, news dir; Harold W. Toedtmeier, chief engr.

Washington atty: Fisher, Wayland, Duvall & Southmayd.

IDAHO FALLS, Bonneville County

KID-TV (Dec. 20, 1953) ch. 3; power—100 kw visual, 60.3 kw aural; antenna height—1,600 feet above average terrain, 200 feet above ground.

Address: P. O. Box 2008. Phone: Jackson 2-5100. TWX 1673.

Licensee: Idaho Radio Corp. (original owner).
Ownership: Radio Service Corp. of Utah, 23.3%; Zion Securities Corp., 16.9%; A. W. Schwieder, 7.9%; Guy A. Poulsen, 6.4%; David Smith, 5.0% and others. For Radio Service Corp. and Zion Securities interests see Corp. of President, Church of Jesus Christ of Latter Day Saints in "Group Ownership."

Network: ABC-TV (secondary), CBS-TV (primary).
Rep: Hollingbery.
Color facilities: network.
Highest hour rate: \$275.

Executives: A. W. Schwieder, pres & gen mgr; Claude Cain, coml mgr; Roy Southwick, dir of opns; Bob Jamison, prom mgr; David Wayne, news dir; Carroll R. Secrist, chief engr.

Washington atty: Wilkinson, Cragun & Barker.
Radio affiliate: KID.

KIFI-TV (Jan. 23, 1961) ch. 8; power—316 kw visual, 158 kw aural; antenna height—1,520 feet above average terrain, 180 feet above ground.

Address: P. O. Box 2148. Phone: Jackson 3-1171. TWX TLX 192.

Licensee: Eastern Idaho Broadcasting and Television Co. (original owner).

Ownership: J. Robb Brady Trust Co., 91.663%; Edwin F. McDermott, 8.333% and others.

Network: ABC-TV (secondary), CBS-TV (secondary), NBC-TV (primary).

Rep: Meeker.
Color facilities: network.

Highest hour rate: \$250.
Executives: James M. Brady, pres & gen mgr; Richard D. Dunn, loc coml mgr; Dewain Silvester, regional coml mgr; Arthur Weiner, prog dir; Bobby Barker, prom mgr; Don Oliver, news dir; Tom Jenkins, chief engr.

Washington atty: John Midlen.
Radio affiliate: KIFI.

LEWISTON, Nez Perce County

KLEW-TV (Dec. 1956) ch. 3; power—13.8 kw visual, 6.92 kw aural; antenna height—1,260 feet above average terrain, 303.5 feet above ground.

Address: P. O. Box 615. Phone: Sherwood 3-5581.

Licensee: Cascade Broadcasting Co. (original owner).

Ownership: See Cascade Broadcasting Co. Stations in "Group Ownership."

Network: CBS-TV (primary); NBC-TV (primary).
Rep: Young Tv; Art Moore & Assoc.

Color facilities: network.
Highest hour rate: sold in combination with KIMA-TV Yakima, Wash.

Executives: Ben Shropshire, gen mgr.

NAMPA, Canyon County

KCIX-TV (Nov. 9, 1958; auth to suspend operation from Jan. 18, 1960, to Sept. 1, 1961) ch. 6; power—8.32 kw visual, 4.17 kw aural; antenna height—340 feet above average terrain, 315 feet above ground.

Address: 315 N. 8 St. Phone: 4-8311.

Licensee: Hagadone Broadcasting Co. (original owner).

Ownership: Roger L. and Ellen D. Hagadone, 100%.

POCATELLO, Bannock County

KTLE (July 2, 1959; auth to suspend operation from Jan. 23, 1961, to Sept. 15, 1961) ch. 6; power—70.8 kw visual; 35.5 kw aural; antenna height—990 feet above average terrain, 153 feet above ground.

Permittee: KBLI Inc. (original owner).

Ownership: Granite District Radio Broadcasting Corp. (KNAK Salt Lake City, KBLI Blackfoot, Ida.), 100%. Granite is owned by the following: Howard D. Johnson, 28.49%; Lucile M. Johnson, 28.47%; Gage R. Anderson and family, 18.33%; L. John Miner, 8.72%; Fullmer H. Latter, 9.38%; C. Nello Westover, 2.18%.

KGTV (not on air; target date unknown) ch. 10; power—0.589 kw visual, 0.295 kw aural; antenna height—2,030 feet above average terrain, 64 feet above ground.

Permittee: Sam H. Bennion.

TWIN FALLS, Twin Falls County

KBYN (not on air; target date not announced) ch. 13; power—0.562 kw visual, 0.282 kw aural; antenna height—30 feet above average terrain, 164 feet above ground.

Permittee: Sam H. Bennion.

KLIX-TV (May 31, 1955) ch. 11; power—29.5 kw visual, 14.8 kw aural; antenna height—670 feet above average terrain, 257 feet above ground.

Address: P. O. Box 432. Phone: Redwood 3-5840. TWX FLS 267.

Licensee: KLIX Corp. (acquired station May 1956).

Ownership: See A. L. Glasmann Stations in "Group Ownership." Also see "Newspaper Ownership."

Network: ABC-TV (secondary), CBS-TV (primary), NBC-TV (secondary).

Color facilities: network.
Rep: Hollingbery; Art Moore & Assoc. (northwest).

Executives: George Hatch, pres; Gordon O. Glasmann, vp & gen mgr; Hal Merrill, coml mgr; L. L. Langdon, prod mgr, prom mgr & prog dir; Sid Cohen, film buyer; Don Cederstrom, tech supvr.

Washington atty: Haley, Wollenberg & Bader.
Radio affiliate: KLIX.

ILLINOIS

*Non-commercial educational.

BLOOMINGTON, McLean County

WBLN (suspended operation, but has not returned CP) ch. 15; power—15.8 kw visual; 8.51 kw aural; antenna height—480 feet above average terrain, 443 feet above ground.

Address: P. O. Box 646.

Permittee: WBLN Television Inc.

Ownership: Worth S. Rough, 99.2% and others.

CARBONDALE, Jackson County

WSIU-TV (not on air, target date Oct. 1, 1961) ch. 8; power—316 kw visual, 158 kw aural; antenna height—860 feet above average terrain, 903 feet above ground.

Address: Southern Illinois U. Phone: Glenview 3-2486.

Licensee: Board of Trustees of Southern Illinois U. (original owner).

Video tape: Ampex (2).

Executives: Dr. D. W. Morris, pres, Southern Illinois U.; Buren C. Robbins, gen mgr; Richard M. Uray, opns mgr; Eugene Dybvig, film dir; James Lash, staging dir; William E. Dixon, chief engr.

Washington atty: Krieger & Jorgensen.

Radio affiliate: WSIU (FM).

CHAMPAIGN-URBANA, Champaign County

WCHU (April 24, 1959) ch. 33; power—5.5 kw visual, 2.96 kw aural; antenna height—140 feet above average terrain, 133 feet above ground.

Address: Inman Hotel, 17 E. University Ave. Phone: Fleetwood 2-7673. TWX CN 7232.

Licensee: Plains Television Corp. (original owner).

Ownership: See H. & E. Balaban Stations and Transcontinental Properties Inc. in "Group Ownership."
Network: NBC-TV (primary).
Rep: Young Television.

Highest hour rate: (see WICS Springfield, Ill.).
Executives: Elmer Balaban, pres; Milton D. Friedland, gen mgr; Ralph Johnson, coml mgr; H. J. Hoskins, prog dir & film buyer; Jim Henneberry, prom mgr; Doug Kimball, news dir; Jerry Merritt, chief engr.

Washington atty: McKenna & Wilkinson.

WCIA (Nov. 14, 1953) ch. 3; power—100 kw visual, 50.1 kw aural; antenna height—940 feet above average terrain, 981 feet above ground.

Address: 509 S. Neil. Phone: Fleetwood 6-8333.
TWX CN 7215.

HAMILTON-LANDIS
& ASSOCIATES, Inc.
NATIONWIDE MEDIA BROKERS
WASHINGTON, D. C., CHICAGO, DALLAS,
SAN FRANCISCO
CALL MORE
RADIO & TELEVISION STATIONS
IN THE MIDWEST—NEAREST OFFICE IS—
1714 TRIBUNE TOWER, CHICAGO 11
DELAWARE 7-2754

Tv Stations CONTINUED

ILLINOIS CONTINUED

WCIA (Continued)

Licensee: Midwest Television Inc. (original owner).

Ownership: See Midwest Television and Lindsay-Schaub Newspapers Stations in "Group Ownership." See also "Newspaper Ownership." Network: CBS-TV (primary).

Rep: Peters, Griffin Woodward.

Color facilities: network.

Highest hour rate: \$1,100.

Executives: August C. Meyer, pres; Clara R. Meyer, vp; Guy F. Main, exec vp; James Fielding, dir of opns; Robert L. Myers, dir of engng; Gerald P. Johnson, sls mgr; Leonard N. Davis, natl sls mgr; John T. Ketterer, film dir & buyer; William J. Helms, prod & ss serv mgr; Robert D. McMullin, news editor.

Washington atty: Covington & Burling.

*WILL-TV (Aug. 1, 1955) ch. *12; power—45.7 kw visual, 22.9 kw aural; antenna height—160 feet above average terrain, 177 feet above ground.

Address: 228 Gregory Hall. Phone: Empire 7-6611, Ext. 8191.

Licensee: U. of Illinois Board of Trustees (original owner).

Network: NET.

Video tape: Ampex.

Executives: David Dodds Henry, pres; Frank E. Schooley, gen mgr; Jack Crannell, prog dir; Ursula Maksic, film buyer; Darrell Blue, prom mgr; Henry Lippold, news dir; Rob R. Beldon, chief engr.

Washington atty: Dow, Lohnes & Albertson.

Radio affiliate: *WILL-AM-FM.

CHICAGO, Cook County

WBBM-TV (August 1940) ch. 2; power—100 kw visual, 50 kw aural; antenna height—650 feet above average terrain, 683 feet above ground.

Address: 630 N. McClurg Court, zone 11. Phone: Whitehall 4-6000. TWX CG 3200.

Licensee: Columbia Broadcasting System (acquired station Feb. 9, 1953).

Ownership: See CBS Owned Stations in "Group Ownership."

Network: CBS-TV (primary).

Rep: CBS Television Spot Sales.

Color facilities: network.

Video tape: Ampex (2).

Executives: Clark B. George, vp & gen mgr; Edward R. Kenefick, gen sls mgr; Charles E. Hinds Jr., prog dir, film buyer; Virgil Mitchell, dir of sls prom & info serv; William G. Garry, news & pub affrs dir; Luther A. Pierce, tech opns dir.

Radio affiliate: WBBM.

WBKB (Spet. 17, 1948) ch. 7; power—316 kw visual, 158 kw aural; antenna height—630 feet above average terrain, 658 feet above ground.

Address: 190 N. State St., zone 1. Phone: Andover 3-0800. TWX CG 1440.

Licensee: American Broadcasting-Paramount Theatres Inc. (acquired station February 1953).

Ownership: See ABC Owned Stations in "Group Ownership."

Network: ABC-TV (primary).

Rep: Blair-Tv.

Highest hour rate: \$4,000.

Video tape: Ampex.

Executives: Sterling C. Quinlan, vp; Matthew E. Vieracker, gen mgr; Clar W. Heider, natl spot sls mgr; Dan Schuffman, prog dir; Ralph Andrews, film dir; James Ascher, prom mgr; Con O'Dea, news dir; William P. Kusack, chief engr.

Washington atty: McKenna & Wilkinson.

Radio affiliate: WLS, WENR-FM.

WGN-TV (April 5, 1948) ch. 9; power—316 kw visual, 158 kw aural; antenna height—870 feet above average terrain, 914 feet above ground.

Address: 2501 Bradley Place, zone 11. Phone:

Lakeview 8-2311. TWX CG 561.

Licensee: WGN Inc. (original owner).

Ownership: See Tribune Co. Stations in "Group Ownership." Also see "Newspaper Ownership."

Rep: Petry.

Color facilities: local film, local live, local slides.

Highest hour rate: \$2,600.

Video tape: Ampex (4).

Executives: J. Howard Wood, pres; Ward L. Quaal, exec vp & gen mgr; Carl J. Meyers, vp & engrg mgr; Ben Berentson, stn mgr; Edward A. Warren, prog dir & film buyer; Bruce W. Dennis, news mgr; James G. Hanlon, prom & rsch mgr; Dan Calibraro, pr mgr.

Washington atty: Kirkland, Ellis, Hodson, Chaffetz & Masters.

Radio affiliate: WGN.

WNBQ (January 1948) ch. 5; power—100 kw visual, 50 kw aural; antenna height—710 feet above average terrain, 747 feet above ground.

Address: Merchandise Mart, zone 54. Phone: Superior 7-8300. TWX Chgo 3 & 4.

Licensee: National Broadcasting Co. (original owner).

Ownership: See NBC Owned Stations in "Group Ownership."

Network: NBC-TV (primary).

Rep: NBC Spot Sales.

Color facilities: network, local film, local live, local slides.

Highest hour rate: \$4,500.

Video tape: Ampex (4).

Executives: Lloyd E. Yoder, NBC vp & gen mgr; Robert Lemon, stn mgr; Norman Cissna, gen sls mgr; Jack Hauser, loc sls mgr; Harry Trigg, prog mgr; Frank Jordan, news dir; W. C. Prather, dir, tech opns; Alfred Lewis, dir, opns & bus affrs; Chet Campbell, dir, adv, prom, press.

Washington atty: Cahill, Gordon, Reindel & Ohl.

Radio affiliate: WMAQ-AM-FM.

*WTTW (Sept. 5, 1955) ch. *11; power—275 kw visual, 141 kw aural; antenna height—590 feet above average terrain, 617 feet above ground.

Address: 1761 E. Museum Dr., zone 37. Phone: Museum 4-3800.

Licensee: Chicago Educational Television Assn. (original owner).

Network: National Educational Television.

Video tape: Ampex (2).

Executives: Edward L. Ryerson, pres; Dr. John W. Taylor, gen mgr; Chalmers Marquis, prog dir; Robert Seipp, film dir; Edward L. Morris, prom mgr; Gloria Michels, news dir; Duane Weise, chief engr.

DANVILLE, Vermilion County

WICD (December 1959) ch. 24; power—13.2 kw visual, 7.08 kw aural; antenna height—410 feet above average terrain, 445 feet above ground.

Address: 1500 N. Washington Ave. Phone: Hickory 6-6200. TWX DANV ILL 7320.

Licensee: Plains Television Corp. (acquired station July 27, 1960).

Ownership: See Transcontinental Properties Stations and Balaban Stations in "Group Ownership."

Network: NBC-TV (primary).

Rep: Young Tv.

Highest hour rate: Sold in conjunction with WICS Springfield, Ill.

Executives: Elmer Balaban, pres; Milton D. Friedland, gen mgr; John N. Begue, stn & coml mgr; Richard O'Neill, prog dir; Jim Henneberry, prom mgr; Douglas Kimball, news dir; Jerry Merritt, chief engr.

Washington atty: McKenna & Wilkinson.

DECATUR, Macon County

WTVP (Aug. 16, 1953) ch. 17; power—174 kw visual, 93.3 kw aural; antenna height—540 feet above average terrain, 602 feet above ground.

Address: P. O. Box 631. Phone: 428-4304. TWX 7256.

Licensee: Metropolitan Broadcasting Corp. (acquired station Nov. 2, 1960).

Ownership: See Metropolitan Broadcasting Stations in "Group Ownership."

Network: ABC-TV (primary).

Rep: Blair Tv Assoc.

Highest hour rate: \$400.

Executives: John W. Kluge, pres; Bennet H. Korn, exec vp; Bob King, vp; John H. Bone, gen mgr; Don V. Lindsey, coml sls mgr; Mary McKenna, vp & dir of rsch & sls development; Jack Kussart, prog mgr; Hubert F. Abfalter, chief engr; Peter Kouris, opns mgr.

Washington atty: Cohn & Marks.

HARRISBURG, Saline County

WSIL-TV (December 1953) ch. 3; power—100 kw visual, 50 kw aural; antenna height—880 feet above average terrain, 859.5 feet above ground.

Address: Television Bldg. Phone: Clearbrook 3-7922. TWX 8159.

Licensee: Turner-Farrar Assoc. (original owner).

Ownership: Mrs. Oscar L. Turner and son, 70%; Charles O. Farrar, 25%; Henry Horning, 5%. Same group owns Illinois theatre chain. See Turner-Farrar Stations in "Group Ownership."

Network: ABC-TV (primary).

Rep: Meeker.

Highest hour rate: \$350.

Executives: O. L. Turner, gen mgr & film buyer; Bill Pater, prog dir; Fred Cline, news dir; Charles Gilliam, chief engr.

Washington atty: McKenna & Wilkinson.

LA SALLE, La Salle County

WEEQ-TV (Nov. 7, 1957) ch. 35; power—15.1 kw visual, 8.52 kw aural; antenna height—440 feet above average terrain, 448 feet above ground.

Address: 2907 Springfield Rd., E. Peoria, Ill. Licensee: West Central Broadcasting Co. (original owner).

Ownership: See Kerr-McGee Stations in "Group Ownership."

Network: NBC-TV (primary). WEEQ-TV is a satellite of WEEK-TV Peoria.

Washington atty: Fly, Shuebruk, Blume & Gaguine.

PEORIA, Peoria County

WEEK-TV (Feb. 1, 1953) ch. 43; power—371 kw visual, 186 kw aural; antenna height—710 feet above average terrain, 604 feet above ground.

Address: 2907 Springfield Rd., East Peoria, Ill. Phone: 699-3961. TWX PE 8515.

Licensee: West Central Broadcasting Co. (original owner).

Ownership: See Kerr-McGee Stations in "Group Ownership."

Network: NBC-TV (primary).

Rep: Katz. Sold in combination with satellite WEEQ-TV LaSalle, Ill.

Color facilities: network.

Highest hour rate: \$600.

Executives: Sen. Robt. S. Kerr, pres; Fred C. Mueller, vp & gen mgr; John Leslie, coml mgr; James Kontoleon, prog dir; Richard Evans, prom mgr; Charles Harrison, news dir; Wayne Lovely, chief engr.

Washington atty: Fly, Shuebruk, Blume & Gaguine.

WIRL-TV (not on air; granted June 27, 1956) ch. 25; power—316 kw visual, 195 kw aural.

Address: 115 N. Jefferson St.

Permittee: WIRL Television Co.

Ownership: Timothy W. and Katherine A. Swain, 44%; John H. and Edward J. Altorfer, 44%; Paul C. Brines, 4%; Rudolph Luukinen, 4%; treasury, 4%.

Washington atty: Fisher, Wayland, Duvall & Southmayd.

Radio affiliate: WIRL.

WMBD-TV (Jan. 1, 1958) ch. 31; power—678 kw visual, 339 kw aural; antenna height—670 feet above average terrain, 609 feet above ground.

Address: 212 SW Jefferson Ave. Phone: 676-0711. TWX PE 8577.

Licensee: Midwest Television Inc. (acquired station July 15, 1960).

Ownership: See Midwest Television Stations in "Group Ownership." See also "Newspaper Ownership."

Network: CBS-TV (primary).

Rep: Peters, Griffin, Woodward.

Color facilities: network.

Highest hour rate: \$500.

Executives: August C. Meyer, pres; Guy Main, exec vp; Harold C. Sundberg, gen mgr, natl sls mgr; Gene Robinson, opns mgr; George Pyle, chief engr.

Washington atty: Covington & Burling.

Radio affiliate: WMBD-AM-FM.

WTVH (Oct. 20, 1953) ch. 19; power—186 kw visual, 100 kw aural; antenna height—660 feet above average terrain, 656 feet above ground.

Address: 621 Main St. Phone 676-8911. TWX PE 8590.

Licensee: Metromedia Inc. (acquired station Feb. 11, 1960).

Ownership: See Metropolitan Broadcasting Stations in "Group Ownership."

Network: ABC-TV (primary).

Rep: Blair Tv Assoc.

Highest hour rate: \$600.

Color facilities: network.

Video tape: (1).

Executives: John W. Kluge, pres; Bennet H. Korn, exec vp; Bob King, vp WTVH & WTPV Decatur, Ill.; George W. Finnegan, gen mgr, WTVH; Mary McKenna vp & dir of rsch & sls development; Clyde Dutton sls mgr; Walter Baker, prog dir; Gary G. Gresham, prom mgr; Wally Wurz, chief engr.

Washington atty: Cohn & Marks.

QUINCY, Adams County

KHQ-A-TV (see Hannibal, Mo.)

WGEM-TV (Sept. 3, 1953) ch. 10; power—316 kw visual, 158 kw aural; antenna height—780 feet above average terrain, 673 feet above ground.

Address: Hotel Quincy. Phone: Baldwin 2-6840. TWX Quincy 7080.

Licensee: Quincy Broadcasting Co. (original owner).

Ownership: Quincy Papers Inc. (Quincy Herald Whig). See "Newspaper Ownership."

Network: NBC-TV (primary), ABC-TV (secondary).

Rep: Young Television.

Color facilities: network, local film.

Highest hour rate: \$400.

Executives: T. C. Oakley, pres; Joe Bonansinga, vp & gen mgr; J. Ben Stewart, coml mgr; Fred Colgan, prog dir; Hal Heibredner, adv dir; Charlie Griffith, news dir; Frank Laughlin, chief engr.

Washington atty: Dow, Lohnes & Albertson.

Radio affiliate: WGEM-AM-FM.

ROCKFORD, Winnebago County

WREX-TV (Oct. 1, 1953) ch. 13; power—229 kw visual, 115 kw aural; antenna height—710 feet above average terrain, 652 feet above ground.

Address: Auburn & Winnebago Roads. Phone: Woodland 8-1813. TWX Winnebago 7648.

Licensee: Greater Rockford Television Inc. (original owner).

Ownership: Rockford Broadcasters Inc. (WROK Rockford), 22.8%; L. E. Caster estate, 19%; Swan Hillman, 7.1%. See "Newspaper Ownership."

Network: ABC-TV (primary), CBS-TV (secondary).

Rep: H-R Television.

Color facilities: network, local film, local slides.

Highest hour rate: \$550.

Executives: Swan Hillman, pres; Joe M. Baisch, vp & gen mgr; Al Bilardello, coml mgr; Jack Mazzie, prog dir; Jack Lightner, prom mgr; Chuck Cremer, news dir; Dick Peck, chief engr.

Washington atty: Cohn & Marks.

Radio affiliate: WROK-AM-FM.

WTVO (May 3, 1953) ch. 39; power—195 kw visual, 97.7 kw aural; antenna height—660 feet above average terrain, 691 feet above ground.

Address: P. O. Box 470. Phone: Woodland 3-5413. TWX RK 7619.

Licensee: Winnebago Television Corp. (original owner).

Ownership: H. & E. Balaban Corp., 50%; Irwin & H. W. Dubinsky, 50%. For Balaban interests see H. & E. Balaban Corp. Stations in "Group Ownership."

ROCK ISLAND, Rock Island County

WHBF-TV (Davenport, Iowa) (July 1, 1950) ch. 4; power—100 kw visual, 26.3 aural; antenna height—1,000 feet above average terrain, 993 feet above ground.

Address: 231 18 St., Rock Island, Ill. Phone: 786-5441. TWX R. I. 181.

Licensee: Rock Island Broadcasting Co. (original owner).

Ownership: Ben H. Potter and family, 75%; Leslie C. Johnson, 25%. Potter family owns Rock Island (Ill.) Argus and a controlling interest in KBUN Bimidi, Minn. Mr. Johnson owns 50% of WJBC Bloomington, Ill. See "Newspaper Ownership."

Network: CBS-TV (primary), ABC-TV (secondary).

Rep: Avery-Knodel; Harry S. Hyett.

Color facilities: network.

Highest hour rate: \$950.

Executives: Ben H. Potter, pres; Leslie C. Johnson, vp & gen mgr; Maurice Corken, asst gen mgr & dir of sls; Forest W. Cooke, prog

dir & film buyer; Heber E. Darton, prom mgr; James Koch, news dir; Robert J. Sinnett, chief engr.

Washington atty: Dow, Lohnes & Albertson.

Radio affiliate: WHBF-AM-FM Rock Island.

WOC-TV (see Davenport, Iowa)

SPRINGFIELD, Sangamon County

WICS (Sept. 17, 1953) ch. 20; power—309 kw visual, 155 kw aural; antenna height—940 feet above average terrain, 999 feet above ground.

Address: 523 E. Capitol Ave. Phone: Lakeside 8-0465. TWX SI 7124.

Licensee: Plains Television Corp. (original owner).

Ownership: Owned jointly by H. & E. Balaban Corp. and Transcontinental Properties Inc. (See listings under these names in "Group Ownership.")

Network: NBC-TV (primary).

Rep: Young Television.

Color facilities: network.

Highest hour rate: \$400 (sold in conjunction with WCHU Champaign, Ill.).

Executives: Elmer Balaban, pres; Milton D. Friedland, gen mgr & coml mgr; H. J. Hoskins, prog dir; James Henneberry, prom mgr; Douglas Kimball, news dir; Jerry Merritt, chief engr.

Washington atty: McKenna & Wilkinson.

URBANA (See Champaign-Urbana)

INDIANA

*Non-commercial educational.

BLOOMINGTON, Monroe County

WTTV (Indianapolis) (Nov. 11, 1949) ch. 4; power—44.6 kw visual, 26.8 kw aural; antenna height—1,250 feet above average terrain, 1,225 feet above ground. (CP 47.9 kw visual 26.8 kw aural; antenna height—1,249.6 feet above average terrain, 1,225 feet above ground.)

Address: 3490 Bluff Road, Indianapolis. Phone: State 7-2211. TWX IP 74.

Licensee: Sarkes Tarzian Inc. (original owner).

Ownership: See Sarkes Tarzian Stations in "Group Ownership."

Rep: Young Television.

Highest hour rate: \$400.

Video tape: Ampex (2).

Executives: Sarkes Tarzian, pres; Robert G. Holben, gen mgr; William Thomas, gen sls mgr; Arthur R. Hook, prog & prom mgr; Fred J. Molchin, dir of engr.

Washington atty: A. L. Stein.

ELKHART, Elkhart County

WSJV (see South Bend)

EVANSVILLE, Vanderburgh County

WEHT (Sept. 27, 1953) ch. 50; power—155 kw visual, 83.2 kw aural; antenna height—590 feet above average terrain, 537 feet above ground.

Address: P. O. Box 395. Phone: Harrison 4-9125. TWX Henderson, Ky 61.

Licensee: WEHT Inc. (acquired station Nov. 13, 1956).

Ownership: Edwin G. Richter Jr., 20.7%; Henry S. Hilberg and family, 34.4%; Mary Jane B. Clark, 13.8%. Same interests also own WEOA Evansville, Ind.

Network: CBS-TV (primary).

Rep: Young Television.

Color facilities: network.

Highest hour rate: \$440.

Video tape: RCA (1).

Executives: Edwin G. Richter, pres; William R. Hight, gen mgr; James H. Manion, coml mgr; Roger Forster, prog dir; Barbara Foster, prom mgr; John Munger, news dir; Elmer Chancellor, chief engr.


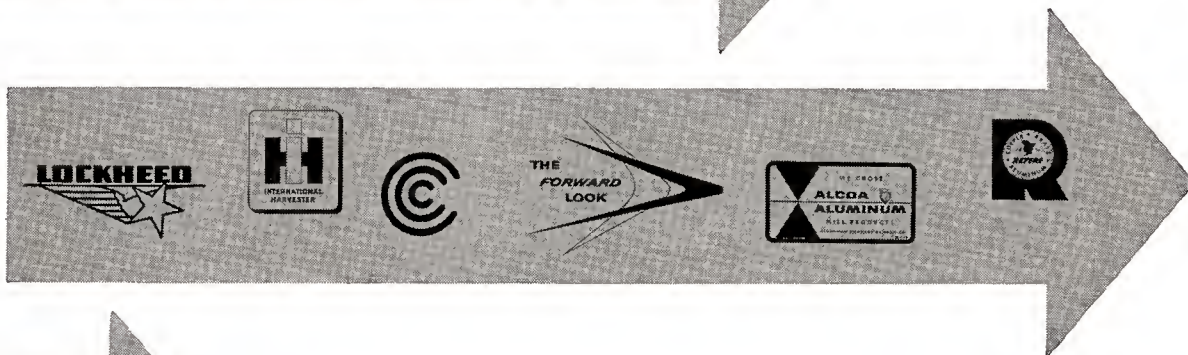
Remarkable
ROCKFORD BELONGS IN YOUR MARKET MIX

STIR UP SALES BUY WREX-TV THE HOT BUY EVERY MONTH

GET THE FACTS FROM OUR PERSPIRING REPS

WREX-TV CHANNEL 13 ROCKFORD

J. M. BAISCH
Vice Pres. & Gen. Mgr.



The quality of leadership!

The leaders of hundreds of America's major industries have, for twenty years, matched beliefs with action by supporting the Payroll Savings Plan for U.S. Savings Bonds. On this, the 20th Anniversary of this great idea, we salute the quality of leadership which continues to use this plan to create reserve public buying power, improve employee morale and strengthen the economy of our country. To learn how your company can benefit from the Payroll Savings Plan, write: **U.S. SAVINGS BONDS DIVISION, TREASURY DEPARTMENT, Washington 25, D.C.**



BROADCASTING
THE BUSINESSWEEKLY OF TELEVISION AND RADIO



The U.S. Government does not pay for this advertisement. The Treasury Department thanks, for their patriotism, The Advertising Council and the donor above.

Tv Stations CONTINUED

INDIANA CONTINUED

WFIE-TV (Nov. 9, 1953) ch. 14; power—178 kw visual, 93.3 kw aural; antenna height—560 above average terrain, 533 feet above ground. Address: 1115 Mt. Auburn Rd., zone 12. Phone: Harrison 5-6201. TWX EV 14. Licensee: WFIE Inc. acquired station July 18, 1956.

Ownership: See George W. Norton stations in "Group Ownership."

Network: NBC-TV (primary).

Rep: Katz.

Color facilities: Network.

Highest hour rate: \$425.

Executives: Nathan Lord, pres; Lee Browning, vp, gen mgr & coml mgr; Chet Behrman, prog mgr & film buyer; Darrell Bell, prom mgr; Jack Vandermyn, news dir; Paul Kelley, chief engr.

Washington atty: Marmet & Schneider.

WTVW (Aug. 21, 1956) ch. 7; power—316 kw visual, 158 kw aural; antenna height—578 feet above average terrain, 569 feet above ground.

Address: 405 Carpenter St., zone 8. Phone: Harrison 2-1121. TWX EV 28.

Licensee: Evansville Television Inc. (original owner).

Ownership: Class A (voting), Rex Schepp and wife, Dr. B. F. Schepp, 60%; Freeman Keyes, 9%; estate of George Bayard, 1%; Ferris Traylor, 16.4%; John Kreuger, 13.2%; Stephen W. Langmade, 4%; John Spencer, 1.9%; estate of Van Orman, .08%; Hiram Logsdon, .04%. Mr. Keyes is voting trustee for 98.6% of Class A stock.

Network: ABC-TV (primary).

Rep: Hollingsbery.

Highest hour rate: \$700.

Color facilities: Local film, local slide.

Video tape: RCA (1).

Executives: Ferris E. Traylor, pres; Richard F. Shively, gen mgr & film buyer; Ulysses Carlini, opns mgr; Robert Ossenberg, natl sls mgr; Jim Ritter, sls mgr; John MacGregor, prom mgr; Hal Wolford, news dir; John Schuta, chief engr. Washington atty: Welch, Mott & Morgan.

FORT WAYNE, Allen County

WANE-TV (Sept. 26, 1954) ch. 15; power—144 kw visual, 77.6 kw aural; antenna height—830 feet above terrain, 839 feet above ground.

Address: 2915 W. State Blvd., zone 15. Phone: Anthony 9411. TWX FW 186.

Licensee: Indiana Broadcasting Corp. (acquired station Oct. 10, 1956).

Ownership: See "Newspaper Ownership" and Corinthian Stations in "Group Ownership."

Network: CBS-TV (primary).

Rep: H-R Television.

Color facilities: Network.

Highest hour rate: \$500.

Video tape: Ampex.

Executives: C. Wrede Petersmeyer, pres; Reid G. Chapman, vp, gen mgr & film buyer; John J. Keenan, dir of sls; J. Larry Beauchamp, prog dir; Doug Shull, prom mgr; Phil Wilson, news dir; C. E. Wallace, chief engr.

Washington atty: Covington & Burling.

Radio affiliate: WANE.

WKJG-TV (Nov. 21, 1953) ch. 33; power—263 kw visual, 144 kw aural; antenna height—770 feet above average terrain, 793 feet above ground.

Address: 2633 W. State Blvd. Phone: Anthony 2295. TWX FW 90.

Licensee: WKJG Inc. (acquired station April 14, 1957).

Ownership: See "Newspaper Ownership" and Truth Publishing Co. in "Group Ownership."

Network: NBC-TV (primary).

Rep: Advertising Time Sales Inc.

Color facilities: Network.

Highest hour rate: \$500.

Executives: John F. Dille Jr., pres; Edward G. Thoms, vp & gen mgr; Carleton B. Evans, coml mgr; Calo O. Mahlock, prog dir; Wayne Rothgeb, farm dir; Jack Gray, news dir; Eugene A. Chase chief engr.

Washington atty: Dow, Lohnes & Albertson.

Radio affiliate: WKJG.

WPTA (Roanoke) (Oct. 27, 1957) ch. 21; power—110 kw visual, 55 kw aural; antenna height—760 feet above average terrain, 770 feet above ground.

Address: 3333 Butler Rd., Fort Wayne, Ind. Phone: Anthony 7125. TWX FW 96 U.

Licensee: Sarkes Tarzian (original owner).

Ownership: See Sarkes Tarzian Stations in "Group Ownership."

Network: ABC-TV (primary).

Rep: Young Tv.

Highest hour rate: \$500.

Video tape: Ampex (1).

Executives: Sarkes Tarzian, pres; Richard Morgan, gen mgr & natl sls mgr; Ralph Latham, local sls mgr; Bill Holmes, prom dir; Olin Morris, prog & prod mgr; Bob Faull, news edit; Jerry Bower, chief engr.

Washington atty: Cohn & Marks.

Radio affiliate: WPTH-FM.

INDIANAPOLIS, Marion County

WFBM-TV (May 30, 1949) ch. 6; power—100 kw visual, 50 kw aural; antenna height—990 feet above average terrain, 1,019 feet above ground.

Address: 1330 N. Meridian St., zone 2. Phone: Melrose 4-8521. TWX IP 99.

Licensee: Twin State Broadcasting Inc. (acquired station May 23, 1957).

Ownership: See "Newspaper Ownership" and Time Inc. Stations in "Group Ownership."

Network: NBC-TV (primary).

Rep: Katz.

Color facilities: Network, local film, local live, local slides.

Highest hour rate: \$1,550.

Video tape: RCA.

Executives: Weston C. Pullen Jr., pres; Eldon Campbell, vp & gen mgr; Don Menke, mgr; Hugh Kibbey, sls mgr; Warren Wright, prog dir; John F. Hurlbut, prom & pr dir; K. C. Strange, prom mgr-television, Robert Gamble, news dir; Robert Flanders, chief engr.

Washington atty: Pierson, Ball & Dowd.

Radio affiliate: WFBM-AM-FM.

WISH-TV (July 1, 1954) ch. 8; power—316 kw visual, 158 kw aural; antenna height—990 feet above average terrain, 997 feet above ground.

Address: 1440 N. Meridian St., zone 2. Phone: Melrose 4-6411 TWX IP 276.

Licensee: Indiana Broadcasting Corp (acquired station Nov. 15, 1956).

Ownership: See "Newspaper Ownership" and Corinthian Stations in "Group Ownership."

Network: CBS-TV (primary).

Rep: H-R Television.

Color facilities: Network, local film, local slides.

Highest hour rate: \$1,400.

Video tape: Ampex (2).

Executives: C. Wrede Petersmeyer, pres; Robert B. McConnell, vp & gen mgr; Alan Englander, treas; Joseph E. Lake, coml mgr; David L. Smith, prog dir; Robert H. Salk, sec; Ray Reisinger, prom dir; Richard T. Hickox, news dir; Stokes Gresham, chief engr.

Washington atty: Covington & Burling.

Radio affiliate: WISH-AM-FM.

WLWI (Oct. 30, 1957) ch. 13; (CP power—295 kw visual, 158 kw aural; antenna height—976 feet above average terrain, 1,022.5 feet above ground). (Note: Authorized to conduct program tests under construction permit pending disposition of ch. 13 contest by FCC).

Address: 1401 N. Meridian St., zone 2. Phone: Melrose 9-2311. TWX IP 347.

Licensee: Crosley Broadcasting Corp. (original owner).

Ownership: See Crosley Broadcasting Corp. in "Group Ownership."

Network: ABC-TV (primary).

Rep: Crosley Broadcasting National Sales; Bomar Lowrance; Tracy Moore.

Highest hour rate: \$1,400.

Color facilities: Network, local film, local live, local slides.

Video tape: Ampex (1).

James D. Shouse, chmn of bd; Robert E. Dunville, pres; John B. Babcock, gen mgr; Bob Lamb, sls mgr; Chuck Brodhead, prog mgr; Bruce B. Cox sp bdcst services mgr; Tom Atkins, news dir; Norm Nixon, chief engr.

Washington atty: Hogan & Hartson.

WTTV (see Bloomington).

LAFAYETTE, Tippecanoe County

WFAM-TV (June 15, 1953) ch. 18; power—186 kw visual, 100 kw aural; antenna height—660 feet above average terrain, 655 feet above ground.

Address: McCarty Lane. Phone: Gibson 7-2113. TWX LAF IND 78.

Licensee: See Sarkes Tarzian Stations in "Group Ownership."

Network: ABC-TV (secondary); CBS-TV (primary).

Rep: Young Television Corp.

Highest hour rate: \$150.

Executives: Sarkes Tarzian, pres; Robert G. Holben, gen mgr; Richard W. Stewart, opns mgr, sls mgr & prog dir; Fred Molchin, dir of engr; Charles E. Anderson, chief engr.

Washington atty: Cohn & Marks.

MUNCIE, Delaware County

WLBC-TV (May 8, 1953) ch. 49; power—14.1 kw visual, 7.08 kw aural; antenna height—500 feet above average terrain, 542 feet above ground.

Address: Highway #35 South. Phone: Atlas 8-4403.

Licensee: Tri City Radio Corp. (original owner).

Ownership: Donald A. Burton, 51%; William F. Craig, 46.5%, and others.

Network: NBC-TV (primary), ABC-TV (secondary), CBS-TV (secondary).

Rep: Hal Holman.

Color facilities: Network.

Highest hour rate: \$225.

Executives: Don Burton, gen mgr; Bill Craig, prog mgr, film buyer & coml mgr; Patrick S. Finnegan, chief engr.

Washington atty: John H. Midlen.

Radio affiliate: WLBC and WMUN (FM).

ROANOKE, Huntington County

WPTA (see Fort Wayne, Ind.)

TO BUY OR SELL A TELEVISION OR RADIO STATION

HAMILTON-LANDIS & ASSOC., Inc.

WASHINGTON, D.C. CHICAGO
1737 DeSales St., N.W. 1714 Tribune Tower
EX 3-3456 DE 7-2754

SAN FRANCISCO DALLAS
111 Sutter St. 1511 Bryan St.
EX 2-5671 RI 8-1175

**NATIONWIDE • NEGOTIATIONS
FINANCING • APPRAISALS**

TV Stations CONTINUED

INDIANA CONTINUED

SOUTH BEND, Saint Joseph County

WNDU-TV (July 15, 1955) ch. 16; power—234 kw visual, 117 kw aural; antenna height, 580 feet above average terrain, 556 feet above ground.

Address: P. O. Box 989. Phone: Central 3-7111. TWX 8773.

Licensee: Michiana Telecasting Corp. (original owner).

Ownership: U. of Notre Dame du Lac, 100%; voted by Rev. Edmund P. Joyce.

Network: NBC-TV (secondary).

Color facilities: Network.

Highest hour rate: \$500.

Rep: Venard, Rintoul & McConnell.

Video tape: Ampex (2).

Executives: Rev. Theodore M. Hesburgh, CSC, pres; Wm. Thomas Hamilton, gen mgr; Gus Vanderheyden, coml mgr; Ted Doyle, prog dir; Walter Purcell, prom mgr; Robert H. Young, news dir; Bazil O'Hagan, chief engr & asst gen mgr.

WSBT-TV (Dec. 21, 1952) ch. 22; power—234 kw visual, 117 kw aural; antenna height—530 feet above average terrain, 484 feet above ground.

Address 300 W. Jefferson Blvd., Zone 1. Phone: Central 3-3141 TWX 8762.

Licensee: South Bend Tribune Newspaper (original owner).

Ownership: South Bend Tribune Publishing Co. (See "Newspaper Ownership.")

Network: CBS-TV (primary).

Rep: Raymer.

Color facilities: Network.

Highest hour rate: \$500.

Video tape: RCA.

Executives: Franklin D. Schurz, pres; Arthur R. O'Neil, gen mgr; Wilbur Darch, coml mgr; Walter Sweitzer prog dir; Justin Meacham, prod mgr; Norbert J. Gassensmith, prom mgr; Robert M. Hoyt, news dir; Scott Hagenau, chief engr.

Washington atty: Hogan & Hartson.

Radio affiliate: WSBT.

WSJV (Elkhart) (March 15, 1954) ch. 28; power—204 kw visual, 102 kw aural; antenna height—690 feet above average terrain, 649 feet above ground.

Address: Box 28, South Bend, Ind. Phone: (South Bend) Central 2-2828; (Elkhart) Jackson 2-1518. TWX Elk 8713.

Licensee: Truth Pub. Co (original owner).

Ownership: See "Newspaper Ownership" and Truth Publishing Co. in "Group Ownership."

Network: ABC-TV (primary).

Rep: Advertising Time Sales.

Highest hour rate: \$450.

Video tape: RCA (1).

Executives: John F. Dille Jr., pres; Paul C. Brines, vp & gen mgr; Edwin J. Lasko, asst mgr & film buyer; Vince Doyle, natl sls mgr; Don Fuller, local & regl sls mgr; W. Forrest Morrow, prog dir & prod mgr; Marilyn Lee, prom mgr; Sam Hall, news dir; Woodrow Hawkins, chief engr.

Washington atty: Dow, Lohnes & Albertson.

Radio affiliate: WTRC-AM-FM Elkhart.

TERRE HAUTE, Vigo County

WTHI-TV (July 20, 1954) ch. 10; power—316 kw visual, 191 kw aural; antenna height—480 feet above average terrain, 548 feet above ground.

Address: 918 Ohio St. Phone: Crawford 9481. TWX TH 1.

Licensee: Wabash Valley Broadcasting Corp. (original owner).

Ownership: Anton Hulman Jr., 76.65%; J. R. Cloutier, 13.35%; Henry P. Smith, 5%; J. M. Higgins, 5%.

Network: CBS-TV (primary), ABC-TV (secondary).

Rep: Bolling Co.

Color facilities: Network.

Highest hour rate: \$700.

Executives: Anton Hulman, Jr., pres; Joseph M. Higgins, vp & gen mgr; George A. Foulkes, gen sls mgr; Ben Falber, Jr., dir radio tv opns; Russ Arnold, chief engr.

Washington atty: Haley, Wollenberg & Bader.

Radio affiliate: WTHI-AM-FM.

IOWA

*Non-commercial educational.

AMES, Story County

WOI-TV (Feb. 21, 1950) ch. 5; power—100 kw visual, 50.1 kw aural; antenna height—550 feet above average terrain, 579 feet above ground.

Address: Ames. Phone: Cedar 2-3400, ext. 831. TWX 560-U.

Licensee: Iowa State U. of Science & Technology (original owner).

Network: ABC-TV (primary).

Rep: H-R Television.

Highest hour rate: \$700.

Color facilities: Network.

Video tape: Ampex.

Executives: Dr. James Hilton, pres; Robert C. Mulhall, gen mgr & film buyer; Ted Tostlebe, coml mgr; James H. Davis, assoc. gen mgr & prog dir; Ron Scott, sls service & prom mgr; Robert Clyde, news dir; Keith Ketchum, chief engr.

Washington atty: Cohn & Marks.

Radio affiliate: WOI-AM-FM.

CEDAR RAPIDS, Linn County

KCRG-TV (Oct. 15, 1953) ch. 9; power—316 kw visual, 158 kw aural; antenna height—1,060 feet above average terrain, 1,079 feet above ground.

Address: First St. at First Ave. SW. Phone: Empire 4-4194. TWX CR 6114.

Licensee: Cedar Rapids Television Co. (acquired station July, 1954).

Ownership: The Gazette Company (Cedar Rapids Gazette) 100%. Also see "Newspaper Ownership."

Network: ABC-TV (primary).

Rep: Advertising Time Sales Inc.; Harry S. Hyett (Minneapolis).

Highest hour rate: \$550.

Executives: Joseph F. Hladky Jr., pres; Redd Gardner, gen mgr; George C. Carpenter III, gen sls mgr; Paul Carter, creative dir; Ralph D. Willey, operations dir; Edna A. Herbst, dir prom & publ; Craig Tenney, news dir; Lad Hlavaty, chief engr.

Washington atty: Kirkland, Ellis, Hodson, Chafetz & Masters.

Radio affiliate: KCRG.

KWWL-TV (see Waterloo).

WMT-TV (Sept. 30, 1953) ch. 2; power—100 kw visual, 50 kw aural; antenna height—1,450 feet above average terrain, 1,355 feet above ground.

Address: Paramount Theater Bldg. Phone: Empire 4-0171. TWX CR 6111.

Licensee: WMT-TV Inc. (original owner).

Ownership: American Broadcasting Stations Inc. (WMT Cedar Rapids, KWMT Fort Dodge, both Iowa), 60%; William B. Quarton, 30% and others. ABS is controlled by Helen S. Mark and children through trusteeships. WMT-TV owns WEBC Duluth Minn.

Network: CBS-TV (primary).

Rep: Katz.

Color facilities: Network.

Highest hour rate: \$750.

Video tape: Ampex (1).

Executives: Wm. B. Quarton, pres; Lew Van Nostrand, vp sls; Douglas B. Grant, vp tv opns & film buyer; Leo F. Cole, bus mgr; Dick Pinney, prom dir; Grant Price, dir news services; George P. Hixenbaugh, chief engr.

Washington atty: Collins, Robb, Porter & Kistler.

COUNCIL BLUFFS, Pottawattamie County

KETV (see Omaha, Neb.).

DAVENPORT, Scott County

WHBF-TV (see Rock Island, Ill.).

WOC-TV (Rock Island, Ill.) (Oct. 31, 1949) ch. 6; power—100 kw visual, 60.3 kw aural; antenna height—600 feet above average terrain, 625 feet above ground. (CP 100 kw visual, 50 kw aural; antenna height—942 feet above average terrain, 978 feet above ground).

Address: 805 Brady St., Davenport, Iowa. Phone 323-3661. TWX DV 82.

Licensee: Tri-City Broadcasting Co. (acquired station Dec. 31, 1959).

Ownership: See Palmer Stations in "Group Ownership."

Network: NBC-TV (primary).

Rep: Peters, Griffin, Woodward.

Color facilities: Network.

Highest hour rate: \$950.

Executives: David D. Palmer, pres-treas; Paul A. Loyet, vp; William D. Wagner, sec; Raymond E. Guth, gen mgr & film buyer; Wayne J. Blick, auditor; F. Paxson Shaffer, sls mgr; Robert Gifford, prog dir; Richard Upp, prom mgr; Robert Frank, news dir; Paul G. Arvidson chief engr.

Washington atty: Dow, Lohnes & Albertson.

Radio affiliate: WOC-AM-FM Davenport.

DES MOINES, Polk County

***KDPS-TV** (April 14, 1959) ch. 11; power—28.8 kw visual, 14.4 kw aural; antenna height—320 feet above average terrain, 410 feet above ground.

Address: 1800 Grand Ave., zone 14. Phone: Atlantic 8-9511, Ext. 211.

Licensee: Des Moines Independent Community School District (original owner)

Network: NET.

Video tape: Ampex.

Executives: James A. Sheldon, stn mgr; Elwin L. Basquin, prog dir & prom mgr.

KRNT-TV (July 31, 1955) ch. 8; power—316 kw visual, 158 kw aural; antenna height—610 feet above average terrain, 705 feet above ground.

Address: 9th & Pleasant, zone 14. Phone: Cherry 3-4141. TWX 279.

Licensee: Cowles Magazines & Broadcasting Inc. (original owner).

Ownership: See Cowles Stations in "Group Ownership."

Network: CBS-TV (primary).

Rep: Katz.

Color facilities: Network.

Highest hour rate: \$725.

Video tape: Ampex.

Executives: Luther L. Hill, pres; Robert W. Dillon, gen mgr; Paul M. Elliott, coml mgr; Joe Hudgens, prog dir & film buyer; Guy Koenigs-berge, adv & prom mgr; Russ Van Dyke, news dir; Charles F. Quentin, chief engr.

Washington atty: Marmet & Schneider.

Radio affiliate: KRNT.

**HAMILTON-LANDIS
& ASSOCIATES, Inc.**
NATIONWIDE MEDIA BROKERS
WASHINGTON, D. C., CHICAGO, DALLAS,
SAN FRANCISCO
SELL **MORE**
RADIO & TELEVISION STATIONS
IN THE MIDWEST—NEAREST OFFICE IS—
1714 TRIBUNE TOWER, CHICAGO 11
DELAWARE 7-2754

979'
high
or
1020'
above
average
terrain
the
extra
377'
and
new
maximum
power
transmitter
means
3217
square
miles
added
with
more
TV
homes
than
ever
before



**NEW AND
TALLER
TOWER FOR**

WOC-TV

WOC-TV
AVANT-GARDE OR TRADITIONALIST?

A lot of both, actually!

There is need to pioneer and improvise — as WOC did in 1922 in the unexplored frontier of radio communications. There is need to adapt and refine and to improve as WOC-TV has done since 1949 with the advent of television. The new tall tower and new transmitter are further steps along the way.

The thread that holds the old and the new together is SERVICE. SERVICE to the community in return for loyalty and attention; SERVICE to the advertiser by providing the audience.


In its thirteenth year in television, WOC-TV provides these services through constant attention to programming and by providing the advertiser with a responsive audience and effective merchandising.

For all the details, see your PGW Colonel today!



D. D. Palmer, President
Raymond E. Guth, General Manager
Pax Shaffer, Sales Manager
Exclusive National Representatives
Peters, Griffin, Woodward, Inc.

THE QUINT CITIES / DAVENPORT • BETTENDORF • ROCK ISLAND • MOLINE • EAST MOLINE



Tv Stations CONTINUED

IOWA CONTINUED

WHO-TV (April 15 1954) ch. 13; power—316 kw visual, 158 kw aural; antenna height—780 feet above average terrain, 743 feet above ground.

Address: 1100 Walnut St., zone 7. Phone: Atlantic 8-6511. TWX DM 286.

Licensee: Central Broadcasting Co. (original owner).

Ownership: See Palmer Stations in "Group Ownership."

Network: NBC-TV (primary).

Rep: Peters, Griffin, Woodward.

Color facilities: network, local film, local slides.

Highest hour rate: \$825.

Video tape: Ampex (color).

Executives: David D. Palmer, pres-treas; Paul A. Loyet, vp-gen mgr; Wm. D. Wagner, sec; Harold R. Heath, asst mgr; Wayne J. Blick, auditor; Robert H. Harter, sls mgr; John H. Kerrigan, prog dir & film buyer; Donald Pearson, prom mgr; John D. Shelley, news bureau mgr; Roy W. Pratt, chief engr.

Washington atty: Dow, Lohnes & Albertson.
Radio affiliate: WHO-AM-FM.

FORT DODGE, Webster County

KQTV (Nov. 23, 1953) ch. 21; power—170 kw visual, 89.1 kw aural; antenna height—630 feet above average terrain, 651 feet above ground.

Address: Fort Dodge. Phone: 4-0351.

Licensee: Northwest Television Co. (original owner).

Ownership: Edward Breen and others.

Network: NBC-TV (primary), ABC-TV (secondary), CBS-TV (secondary).

Rep: Pearson.

Color facilities: Network.

Highest hour rate: \$150.

Executives: Ed Breen, pres & gen mgr; Rollie Camp, coml mgr; Wm. Brown, vp in charge of opns & film buyer; Dick Johnson, prom mgr; Bob Dean, news dir; Dave Sinclair, chief engr.
Washington atty: Fisher, Wayland, Duvall & Southmayd.

Radio affiliate: KVFD.

MASON CITY, Cerro Gordo County

KGLO-TV (May 15, 1954) ch. 3; power 100 kw visual, 50 kw aural; antenna height—460 feet above average terrain, 500 feet above ground.
Address: Second & Pennsylvania Ave. Phone: Garden 3-2540.

Licensee: Lee Radio Inc. (original owner).

Ownership: See Forward Group in "Group Ownership." Also see "Newspaper Ownership."

Network: CBS-TV (primary).

Rep: Advertising Time Sales Inc.

Highest hour rate: \$450.

Color facilities: Network.

Executives: Lee P. Loomis, pres; Herbert R. Ohrt, exec vp & gen mgr; Lloyd D. Loers, film buyer & coml mgr; Doug Sherwin, prom mgr & prog dir; Ken Sew, news dir; Roger Sawyer, chief engr.

Washington atty: Pierson, Ball & Dowd.

Radio affiliate: KGLO-AM-FM.

OTTUMWA, Wapello County

KTVO (see Kirksville, Mo.).

SIoux CITY, Woodbury County

KTIV (Oct. 9, 1954) ch. 4; power—100 kw visual, 50 kw aural; antenna height—770 feet above average terrain, 633 feet above ground.

Address: 10th & Grandview. Phone 8-0545. TWX 35.

Licensee: KTIV Television Co. (original owner).
Ownership: Perkins Bros. Co., 50%; Dietrich Dirks and eight others, 50%. Perkins owns KSCJ Sioux City and controls Sioux City Journal and Journal-Tribune. (See "Newspaper Ownership").

Network: NBC-TV (primary), ABC-TV (secondary).

Color facilities: Network.

Highest hour rate: \$450.

Video tape: RCA (1).

Executives: Dietrich Dirks, pres & gen mgr; Eugene Flaherty, vp & coml mgr; Bill Yenerich, sls mgr; Don Stone, prog dir & film buyer; Bill Mote, prom mgr; Ken Wayman, news dir; Al Smith, chief engr.

Washington atty: Miller & Schroeder.

Radio affiliate: KSCJ.

KVTV (March 29, 1953) ch. 9; power—288 kw visual, 144 kw aural; antenna height—720 feet above average terrain, 537 feet above ground.

Address: 7th & Douglass Sts., zone 1. Phone: 2-2711. TWX SY 8527.

Licensee: Peoples Broadcasting Corp. (acquired station: Dec. 1, 1957).

Ownership: See Peoples Broadcasting Stations in "Group Ownership."

Network: CBS-TV (primary), ABC-TV (secondary).

Rep: Katz.

Color facilities: Network.

Highest hour rate: \$425.

Video tape: Ampex (1).

Executives: Herbert E. Evans, pres; Donald D. Sullivan, resident vp and gen mgr; Robert B. Donovan, coml mgr; Clark Pollock, prog dir & film buyer; Gordon E. Fountain, prom mgr; Robert W. Billman, news dir; Robert G. Engelhardt, chief engr.

Washington atty: Fly, Shuebruk, Blume & Gaguine.

Radio affiliate: WNAX Yankton, S. D.

WATERLOO, Black Hawk County

KCRG-TV (see Cedar Rapids)

KWWL-TV (Cedar Rapids) (Nov. 1953) ch. 7; power—316 kw visual, 221 kw aural; antenna height—1,130 feet above average terrain, 1,083 feet above ground.

Address: E. 4th & Franklin, Waterloo. Phone: Adams 4-4404. TWX WX 7517.

Licensee: Black Hawk Broadcasting Co. (original owner).

Ownership: See Black Hawk Stations in "Group Ownership."

Network: NBC-TV (primary).

Color facilities: Network.

Highest hour rate: \$500.

Rep: Avery-Knode.

Executives: R. J. McElroy, pres; Les C. Rau Jr, gen mgr; Gideon Klein, coml mgr; Joe Cooper, prog dir; Don Schendal, prom mgr; Dick Greene, mgng edit & farm advisor; Edward M. Tink, dir of engr.

Washington atty: Roberts & McInnis.

Radio affiliate: KWWL.

WMT-TV (see Cedar Rapids).

KANSAS

*Non-commercial educational.

DODGE CITY, Ford County

KTVC (see Ensign).

ENSIGN, Gray County

KTVC (Dodge City) (July 24 1957) ch. 6; power—28.2 kw visual, 14.1 kw aural; antenna height—720 feet above average terrain, 686 feet above ground.

Address: P. O. Box 157, Dodge City, Kan. Phone: Hunter 3-6666. TWX 96.

Licensee: Southwest Kansas Television Co. (original owner).

Ownership: Dodge City Broadcasting Co. (KGNO Dodge City, Kan.) and Dodge City Globe, 18%; Wendell Elliott, 5.6%. There are more than 600 other stockholders. (See "Newspaper Ownership").

Network: CBS-TV (primary).

Rep: John E. Pearson Co.

Highest hour rate: \$130.

Executives: Leigh Warner, pres; Wendell Elliott, vp, gen mgr & coml mgr; Kenneth Karr, chief engr.

Washington atty: A. L. Stein.

GARDEN CITY, Finney County

KGLD (Nov. 5, 1958) ch. 11; power—49.3 kw visual, 24.7 kw aural; antenna height—796 feet above average terrain, 834 feet above ground.

Address: P. O. Box 182, Great Bend, Kan.

Licensee: Central Kansas Tv Co. (original owner).

Ownership: See Tri-Circle Tv Stations in "Group Ownership."

Note: KGLD operates as satellite of and sold in conjunction with KCKT (TV) Great Bend.

GOODLAND, Sherman County

KWHT-TV (April 28, 1959) ch. 10; power—316 kw visual, 158 kw aural; antenna height—770 feet above average terrain, 788½ feet above ground.

Address: P. O. Box 569. Phone: Twinoaks 9-2321.

Licensee: Standard Electronics Corp. (acquired station Nov. 1, 1960).

Ownership: Standard Electronics Corp. is a division of Dynamics Corp. of America.

Network: ABC-TV (secondary), CBS-TV (primary).

Rep: Pearson; Bob Hix Inc. (Denver).

Highest hour rate: \$150.

Color facilities: Network.

Executives: Jack Walkmeyer, gen mgr.

Washington atty: Douglas Mode.

GREAT BEND, Barton County

KCKT (Nov. 28, 1954) ch. 2; power—100 kw visual, 50 kw aural; antenna height—970 feet above average terrain, 1,000 feet above ground.

Address: P. O. Box 182. Phone: Gladstone 3-7868. TWX GT 90

Licensee: Central Kansas Tv Co. (original owner).

Ownership: See Tri-Circle Stations in "Group Ownership."

Network: NBC-TV (primary).

Rep: Bolling Co.

Color facilities: Network.

Highest hour rate: \$350 (includes satellites KGLD Garden City, Kan., and KOMC McCook, Neb.).

Executives: Chet Roberts, pres; E. L. Kuhlman, gen mgr; coml mgr & film buyer; Bonnie Perry, prog dir; Sid Hutchins, prom mgr; Charles Harness, news dir; Herm Haefele, chief engr.

Washington atty: Cohn & Marks.

HAYS, Ellis County

KAYS-TV (Sept. 2, 1958) ch. 7; power—112 kw visual, 60.3 kw aural; antenna height—710 feet above average terrain, 821 feet above ground.

Address: P. O. Box 695. Phone: Market 4-2578.
Licensee: KAYS Inc (original owner).

Ownership: Ross Beach Sr. 50%; and Robert E. Schmidt, 49½%.

Network: ABC-TV (primary).

Rep: Hal Holman.

Color facilities: Network.

Highest hour rate: \$150.

Executives: Ross Beach Sr., pres; Robert E. Schmidt, gen mgr; Mark Blinoff, prog dir; Leo Leglieter, chief engr.

Washington atty: A. L. Stein.

Radio affiliate: KAYS.

IT'S A BIG BALL PARK...

... And it's big league television. WHO-TV tags viewers in 57 Central Iowa counties. Annual retail sales in this area exceed \$2 billion (and of these, 75% are made *outside* Metropolitan Des Moines).

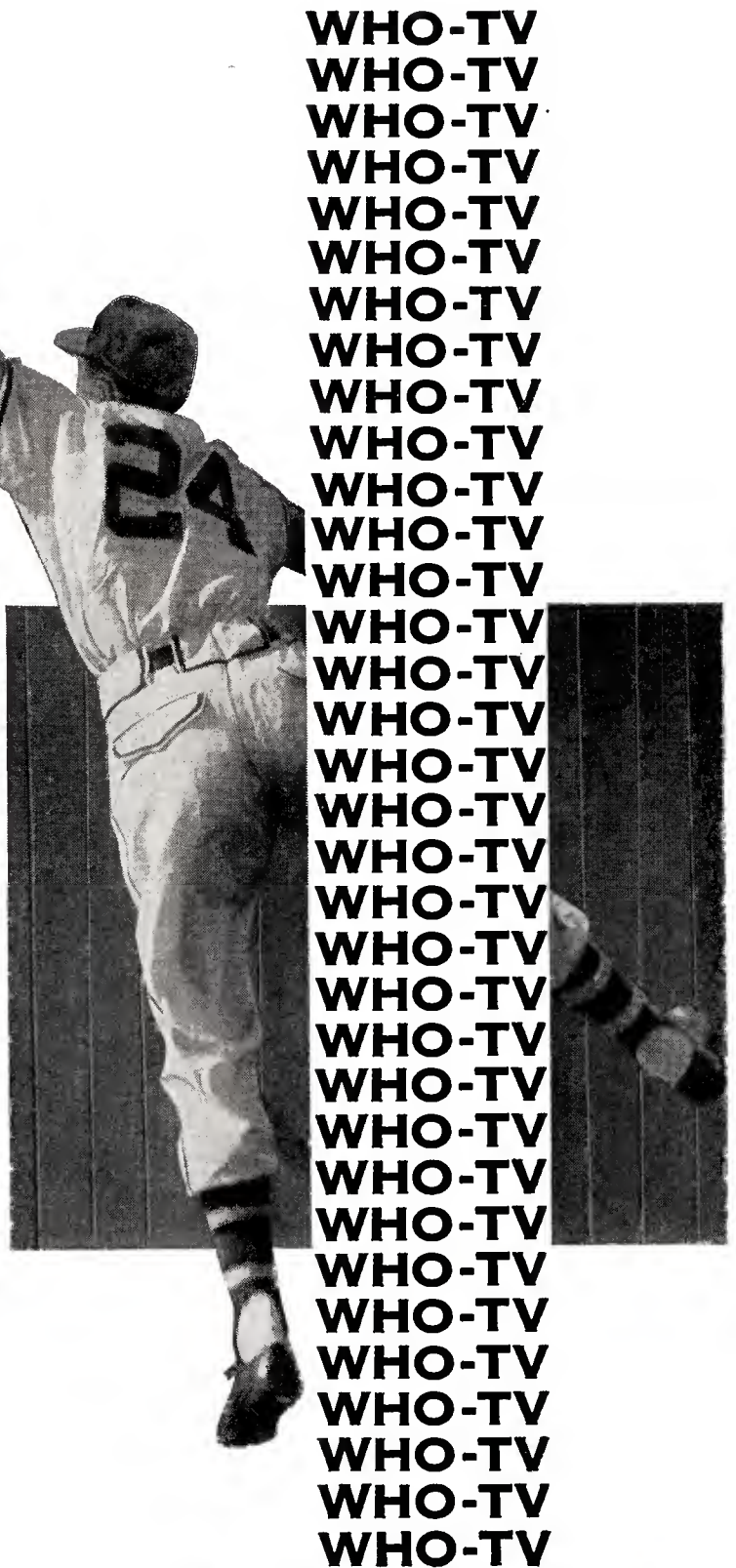
The vast viewing area outside Des Moines contains a large percentage of America's richest farmlands. Iowa has more top farm-income counties than the second- and third-place states combined. In fact, 83.4% of *all* Iowa farms are in the U.S.D.A.'s high-income groups.

Your messages on WHO-TV reach these high-income farmers, and you also get Metropolitan Des Moines — Iowa's largest metro market — as a bonus!

Ask your PGW Colonel for the facts on WHO-TV and the \$2 billion Central Iowa television market.

Source: Sales Management Survey of Buying Power, July 10, 1960; SRDS, January 1, 1961, and U.S.D.A. Census Reports.

WHO-TV is part of
Central Broadcasting Company,
which also owns and operates
WHO Radio, Des Moines
WOC and WOC-TV, Davenport



WHO-TV

Channel 13 • Des Moines

NBC Affiliate



Peters, Griffin, Woodward, Inc.
National Representatives

Tv Stations CONTINUED

KANSAS CONTINUED

HUTCHINSON, Reno County

KTVH (Wichita) (July 1, 1953) ch. 12; power 316 kw visual, 158 kw aural; antenna height—800 feet above average terrain, 779 feet above ground.

Address: Hutchinson—1800 N. Plum. Wichita—P. O. Box 12. Phone: Hutchinson—Mohawk 5-5503. Wichita—Temple 8-1411. TWX Hutchinson—HU 02. Wichita—WI 235.

Licensee: Wichita-Hutchinson Co. (acquired station November 1955).

Ownership: W. D. P. Carey, 2.5%; John P. Harris, 2.7%; Marshall Dale Larsen, 1%; Minneapolis Star and Tribune, 92.36%; Bess Wyse Rickard, 2.8%. For Minneapolis Star and Tribune Company see Cowles Stations in "Group Ownership." The HARRISES are chief owners of KSAL Salina and KIUL Garden City, both Kansas. Mrs. Rickard owns 52.5% of KWBW Hutchinson, Kansas. Also see "Newspaper Ownership."

Network: CBS-TV (primary).
Rep: Blair Television Assoc.
Color facilities: Network.
Highest hour rate: \$800.
Video tape: Ampex (1).

Executives: Joyce A. Swan, pres; M. Dale Larsen, gen mgr; R. V. Fairbanks, natl sls mgr; W. S. Ritchie, local sls mgr; Robert D. Snyder, prog dir & film buyer; John Mileham, prom mgr; Joe W. MacConkey, news dir; Kenneth H. Cook, chief engr.

Washington atty: Marmet & Schneider.

MANHATTAN, Riley County

*KSAC-TV (not on air; target date indefinite) ch. *8; power—52 kw visual, 26 kw aural; antenna height—450 feet above average terrain, 273 feet above ground.

Address: Manhattan, Kan. Phone: Prescott 6-8811, Ext. 259.

Licensee: Kansas State University.
Executives: Dr. James A. McCain, pres; Dr. Kenneth E. Thomas, head, radio-tv department.
Radio affiliate: KSAC and KSDB-FM.

PITTSBURG, Crawford County

KOAM-TV (Dec. 13, 1953) ch. 7; power—245 kw visual, 138 kw aural; antenna height—550 feet above average terrain, 573 feet above ground. (CP 316 kw visual, 178 kw aural; antenna height—1,090 feet above average terrain, 1,159 feet above ground).

Address: P. O. Box 659. Phone: MA 1-0400. TWX 8195.

Licensee: Mid-Continent Telecasting Inc. (original owner).

Ownership: Pittsburgh Broadcasting Co. (KOAM) 66⅔% and Joplin Globe (Mo.) Pub. Co. (Globe and News Herald), 33⅓%. Also see "Newspaper Ownership."

Network: ABC-TV secondary, NBC-TV (primary).

Rep: Katz.
Color facilities: Network.
Highest hour rate: \$360.
Video tape: RCA (1).

Executives: R. E. Wade, vp, gen mgr, film buyer & coml mgr; Louis R. Martin, prog dir; Don Blythe, news dir; Leo Stafford and Jack Lawrence, chief engr.

Washington atty: Geo. O. Sutton.
Radio affiliate: KOAM.

HAMILTON-LANDIS

& ASSOCIATES, Inc.

NATIONWIDE MEDIA BROKERS
WASHINGTON, D. C., CHICAGO, DALLAS,
SAN FRANCISCO

SELL **MORE**

RADIO & TELEVISION STATIONS
IN THE MIDWEST—NEAREST OFFICE IS—
1714 TRIBUNE TOWER, CHICAGO 11
DELAWARE 7-2754

SALINA, Saline County

KSLN-TV (not on air; target date July 1, 1961) ch. 34; power—0.724 kw visual, 0.363 kw aural; antenna height—180 feet above average terrain, 221 feet above ground.

Address: Suite 1029, United Bldg. Phone: Taylor 7-8758.

Licensee: Prairie States Broadcasting Co. (original owner).

Ownership: Melville L. Gleason, 51%; Tommy L. Gleason, 25%. Corporation owns KAWL York and KGMT Fairbury, both Nebraska.

Rep: Pearson.
Executives: Melville L. Gleason, pres, gen mgr & chief engr; Jac L. Bye, sls mgr & dir of opns; Bill Sutherland, news dir.

TOPEKA, Shawnee County

WIBW-TV (Nov. 15, 1953) ch. 13; power—316 kw visual; 158 kw aural; antenna height—1,010 feet above average terrain, 949 feet above ground.

Address: P. O. Box 119. Phone: Crestwood 2-3456. TWX TK 8647.

Licensee: Topeka Broadcasting Assn. (acquired station Dec. 19, 1956).

Ownership: See Stauffer Publications Stations in "Group Ownership." Also see "Newspaper Ownership."

Network: ABC-TV (secondary), CBS-TV (primary), NBC-TV (secondary).

Rep: Avery-Knodel.
Color facilities: Network.
Highest hour rate: \$550.
Video tape: Ampex (1).

Executives: Oscar S. Stauffer, pres; Thad M. Sandstrom, gen mgr; Bob Kearns, sls mgr; Rush Evans, prog dir; Jolley Holley, prom mgr; Carl I. Siskind, news dir; Paul Winders, tech mgr.

Washington atty: Scharfeld & Baron.
Radio affiliate: WIBW & WIBW-FM, Topeka.

WICHITA, Sedgwick County

KAKE-TV (Oct. 19, 1954) ch. 10; power—316 kw visual, 219 kw aural; antenna height—1,030 feet above average terrain, 1,079 feet above ground.

Address: P. O. Box 1010. Phone: Whitehall 3-4221. TWX WI 228.

Licensee: KAKE-TV Inc. (original owner).
Ownership: Tom Palmer, 19.5%; Sherril C. Corwin, 15.3%; H. E. Zoller and family, 14.5%; Theodore Gore, 9.4%; Owen C. McEwen, 7.6%; Mark Adams, 6.25%; Charles E. Jones, 6.3%; Martin Umansky, 2.5% and others. For Mr. Corwin's holdings see Sherrill Corwin Stations in "Group Ownership."

Network: ABC-TV (primary).
Rep: Katz.
Color facilities: network.
Highest hour rate: \$756.

Executives: Mark H. Adams, pres; Martin Umansky, vp, gen mgr & film buyer; Donovan Waldron, natl sales mgr; Bryce Benedict, local sales mgr; Robert C. Payne, prog & prom dir; Robert Kyle, prod svpr; Greg Gamer, news dir; Harold Newby, vp & chief engr.

Washington atty: Cohn & Marks.
Radio affiliate: KAKE.



They ALL Talk . . .

about the things that make a television station outstanding. But KTVH does more than just talk. In the past twelve months KTVH has worked with and for the people of Central Kansas in many different ways. At the annual State Fair, the KTVH Information Center is a beehive of activity. More than 100,000 people stopped by during last year's fair to visit KTVH personalities. Other activities that have made KTVH the outstanding television station in Central Kansas include its series of public interest, TWELVE REPORTS, designed to tell Kansans more about their state; sponsorship of an annual water show; continuing on-air editorials; origination of thousands of letters from Santa at Christmas; live telecasting from churches in both Wichita and Hutchinson; advisory service to and sponsorship of a Junior Achievement Company; annual staging of the largest Open Golf Tournament in Kansas; not to mention the hundreds of individual participations in civic and charity ventures of all kinds. These are the things KTVH does (in addition to televising top-quality news and entertainment programming) that make Central Kansans talk . . .

About "Television 12" . . . KTVH

CBS Television for Central Kansas

Represented nationally by Blair Television Associates

KARD-TV (Sept. 1, 1955) ch. 3; power—100 kw visual, 50 kw aural; antenna height—1,000 feet above average terrain, 1,071 feet above ground. Address: 833 N. Main, zone 3. Phone: Amherst 5-5633. TWX WI 242.

Licensee: Wichita Television Corp. (original owner).

Ownership: George M. Brown, 10.2%; Charles L. Brown, 9.3%; Helen P. Brown, 2.6%; William J. Moyer, 1.5%, and others.

KTVH (see Hutchinson).

KENTUCKY

*Non-commercial educational.

ASHLAND, Boyd County

WALN-TV (not on air, granted Aug. 14, 1952; target date unknown) ch. 59; power—250 kw visual, 130 kw aural; antenna height—470 feet above average terrain, 234 feet above ground. Address: 321 Eighth St., Huntington, W. Va. Permittee: Polan Industries.

Ownership: E. G. Alberts, Lincoln M., Charles M., and Lake Polan Jr.

BOWLING GREEN, Warren County

WLTV (not on air, target date: Fall 1961) ch. 13; power—316 kw visual, 158 kw aural; antenna height—850 feet above average terrain, 603 feet above ground.

Address: 809 Covington Ave. Phone: Victor 3-4507.

Permittee: Argus Broadcasting Co. (original owner).

Ownership: George A. Brown Jr., 99.8%. Executives: George A. Brown Jr., pres; Ira V. McDaniel, chief engr.

Washington atty: Koteen & Burt.

LEXINGTON, Fayette County

WKYT (Sept. 30, 1957) ch. 27; power—195 kw visual, 97.7 kw aural; antenna height—640 feet above average terrain, 556 feet above ground.

Address: P. O. Box 655. Phone: 2-2533. TWX LX 8272.

Licensee: Taft Broadcasting Co. (acquired station June 3, 1958).

Ownership: See Taft Stations in "Group Ownership."

Network: ABC-TV (primary), CBS-TV (secondary).

Rep: Young Television.

Highest hour rate: \$250.

Executives: Hulbert Taft Jr., pres; Frederick H. von Stade, gen mgr; Raymond Balsom, coml mgr; Gary Brown, prog dir; Emajo Cocanaugher, prom mgr; Frank L. Taylor, news dir; Bernard F. Gurewich, chief engr.

Washington atty: Koteen & Burt.

WLEX-TV (March 15, 1955) ch. 18; power—272 kw visual 146 kw aural; antenna height—640 feet above average terrain, 670 feet above ground.

Address: P. O. Box 1457. Phone: 4-8747. TWX LX 8228.

Licensee: WLEX-TV Inc. (original owner).

Ownership: J. D. Gay Jr., 36.10%; H. G. Bell, 32.20%; Earl L. Boyles, 7.2%; William B. Gess, 4.83%; John G. Atchison Jr., 0.3%; Thomas D. Satterwhite, 3.0%; M. L. L. Short, 1.8%.

Network: CBS-TV (secondary), NBC-TV (primary).

Rep: Raymer.

Highest hourly rate: \$340.

Color facilities: local film.

Executives: J. D. Gay Jr., pres; Earl L. Boyles, exec vp & gen mgr; Harry C. Barfield, stn mgr; J. M. Pennock, coml mgr; Alex B. Macauley, prog dir; Bea Rose, prom mgr; Peter Stoner, news dir; J. W. Robertson, chief engr.

Washington atty: Spearman & Robertson.

LOUISVILLE, Jefferson County

WAVE-TV (Nov. 24, 1948) ch. 3; power—100 kw visual, 50.1 kw aural; antenna height—910 feet above average terrain, 600 feet above ground.

Address: 725 S. Floyd St., zone 3. Phone: Juniper 5-2201. TWX LS 291.

Licensee: WAVE Inc. (original owner).

Ownership: See George W. Norton Stations in "Group Ownership."

Network: NBC-TV (primary).

Rep: Katz.

Color facilities: network.

Highest hourly rate: \$1,300.

Executives: George W. Norton Jr., pres; Nathan Lord, gen mgr; Ralph Jackson, coml mgr; George Patterson, film buyer & prog dir; Wheeler Rudd, tv sales prom; Rodney Ford, news dir; Wilbur Hudson, chief engr.

Washington atty: Marmet & Schneider.

Radio affiliate: WAVE.

WEZI (not on air; suspended operation but has not turned in cp) ch. 21; power—251 kw visual, 129 kw aural; antenna height—730 feet above average terrain, 404 feet above ground.

Permittee: Mid-America Broadcasting Corp. (original owner).

Ownership: See Air Trials Network Stations in "Group Ownership." Also see "Newspaper Ownership."

Washington atty: Haley, Wollenberg & Bader.

Radio affiliate: WKLO.

***WFPK-TV** (September, 1958) ch. *15; power—13.5 kw visual; 7.24 kw aural; antenna height—310 feet above average terrain, 384 feet above ground.

Address: 301 Library Place, zone 7. Phone: Juniper 4-4154.

Licensee: Louisville Free Public Library.

Network: NET.

Radio affiliate: WFPK-FM.

WHAS-TV (March 27, 1950) ch. 11; power—316 kw visual, 158 kw aural; antenna height—490 feet above average terrain, 600 feet above ground.

Address: 525 W. Broadway, zone 2. Phone: Juniper 5-2211. TWX LS 594.

Licensee: WHAS Inc. (original owner).

Ownership: Barry Bingham and family. See "Newspaper Ownership."

Network: CBS-TV (primary).

Rep: Harrington, Righter & Parsons.

Color facilities: network.

Highest hour rate: \$1,150.

Video tape: Ampex (2).

Executives: Barry Bingham, pres; Victor A. Sholis, vp & dir; George E. Johnson, sls dir; Sam Gifford, prog dir; Charles McDaniel, film dir; William F. Loader, prom dir; William J. Small, news dir; O. W. Towner, engrg dir.

Washington atty: Miller & Schroeder.

Radio affiliate: WHAS.

WLKY (not on air; target date not announced) ch. 32; power—245 kw visual, 126 kw aural; antenna height—230 feet above average terrain, 786 feet above ground.

Permittee: Kentuckiana Television Inc. (original owner).

WTAM-TV (granted Jan. 15, 1953, not on air, target date unknown) ch. 41; power—200 kw

visual, 105 kw aural; antenna height—210 feet above average terrain, 293 feet above ground.

Address: 2549 S. Third St.

Permittee: Robert W. Rounsaville.

Ownership: See Robert W. Rounsaville Stations in "Group Ownership."

Radio affiliate: WLOU.

NEWPORT, Campbell County

WNOP-TV (granted Dec. 24, 1953; not on air, target date unknown) ch. 74; power—17.4 kw visual, 8.71 kw aural; antenna height—510 feet above average terrain, 500 feet above ground.

Address: 606 Monmouth St. Phone: Juniper 1-7100.

Licensee: Tri-City Broadcasting Co. Ownership: James G. Lang, 52.5%; Olin W. Davis, 17.5% and others.

Executive: Margaret C. Straehley, vp.

Washington atty: Barnes & Neilson.

Radio affiliate: WNOP.

PADUCAH, McCracken County

WPSD-TV (May 28, 1957) ch. 6; power—100 kw visual, 50 kw aural; antenna height—630 feet above average terrain, 586 feet above ground. (CP antenna height—1,600 feet above average terrain, 1,638 feet above ground).

Address: P. O. Box 1037. Phone: Code 502, 442-8214. TWX PU 8380.

Licensee: Paducah Newspaper Inc. (original owner).

Ownership: Edwin J. Paxton and family, 100%. Licensee also owns 25% WFRX West Frankfort, Ill. See "Newspaper Ownership."

Network: NBC-TV (primary)

Rep: Pearson.

Color facilities: network.

Highest hour rate: \$450.

Executives: Edwin J. Paxton Sr., pres; E. J. Paxton Jr., vp & mgng dir; Sam Livingston, gen mgr; Charles M. Neel, sls mgr & prom mgr; James E. English III, prog dir; Gene Compton, news dir; Ernest Pell, tech dir; John Adams, chief engr.

Washington atty: Scharfeld, Baron, Segal & Stambler.

HAMILTON-LANDIS
& ASSOCIATES, Inc.
NATIONWIDE MEDIA BROKERS
WASHINGTON, D. C., CHICAGO, DALLAS,
SAN FRANCISCO
SELL **MORE**
RADIO & TELEVISION STATIONS
IN THE MIDWEST—NEAREST OFFICE 15—
1714 TRIBUNE TOWER, CHICAGO 11
DELAWARE 7-2754

LOUISIANA

*Non-commercial educational.

ALEXANDRIA, Rapides Parish

KALB-TV (Sept. 29, 1954) ch. 5; power—100 kw visual, 50 kw aural; antenna height—560 feet above average terrain, 588 feet above ground.

Address: 605-11 Washington St. Phone: Hillcrest 5-2456.

Licensee: Lanford Telecasting Co. (acquired station Feb. 1957).

Ownership: T. B. Lanford, 50%; William L. Fox, 49%; Grove Stafford and Willard L. Cobb, each .5%. For other Lanford interests see T. B. Lanford Stations in "Group Ownership."

Radio affiliate: KALB.

Tv Stations CONTINUED

LOUISIANA CONTINUED

BATON ROUGE, East Baton Rouge Parish

WAFB-TV (April 19, 1953) ch. 9; power—316 kw visual, 158 kw aural; antenna height—788.7 feet above average terrain, 835.7 feet above ground.

Address: P. O. Box 2671. Phone: Dickens 4-8571. TWX BR 58.

Licensee: Modern Broadcasting Co. of Baton Rouge Inc. (original owner).

Ownership: See WDSU Broadcasting Corp. Stations in "Group Ownership."

Network: CBS-TV (primary); ABC-TV (secondary). Rep: Blair Television Assoc.

Highest hour rate: \$450. Video tape: RCA (2)

Executives: Dwight W. Martin, chmn of bd; Tom E. Gibbens, pres & gen mgr; Mervyn E. Rhys, coml mgr; Donald H. Hallman, prog dir; Grace McElveen, prom mgr; Carleton Cremeens, news dir; Donald K. Allan, chief engr.

Washington atty: Pierson, Ball & Dowd.

WBRZ (April 14, 1955) ch 2; power—97.7 kw visual, 56.2 kw aural; antenna height—890 feet above average terrain, 954 feet above ground.

Address: P. O. Box 2906. Phone: Dickens 8-1491. TWX BR 01.

Licensee: Louisiana Television Broadcasting Corp. (original owner).

Ownership: Baton Rouge Broadcasting Co. (WJBO), 96%; Charles P. Manship Jr., 1%; Douglas L. Manship, less than 1% and others. The Manships own WJBO-AM-FM Baton Rouge and Baton Rouge Advocate and State-Times.

Also, see "Newspaper Ownership.

Network: ABC-TV (secondary), NBC-TV (primary).

Rep: Hollingbery.

Color facilities: network.

Highest hour rate: \$500.

Video tape: Ampex.

Executives: Douglas L. Manship, pres & gen mgr; Aubrey L. Moore, strn mgr; Jules L. Mayeux, sls mgr; John E. Ferguson, prog mgr & film buyer; John T. Crowe, prod mgr; Wesley C. Brummett, prom mgr; Brooks Read, news dir; J. Patrick Weathersby, chief engr.

Washington atty: Cohn & Marks.

Radio affiliate: WJBO-AM-FM.

HOUMA, Terrebonne Parish

KHMA (granted Nov. 25, 1958, not on air, target date unknown) ch. 11; power—316 kw visual, 165 kw aural; antenna height—700 feet above average terrain, 765 feet above ground.

Permittee: St. Anthony Tv Corp.

Ownership: Frank Conwell, 29.5%; E. W. Jemison, 14% (both own WLIQ Mobile, Ala.) and others.

LAFAYETTE, Lafayette Parish

KLFY-TV (June 3, 1955) ch. 10; power—316 kw visual, 158 kw aural; antenna height—440 feet above average terrain, 457 feet above ground.

Address: P. O. Box 3687. Phone: Center 5-9494. TWX LF 88.

Licensee: Camellia Broadcasting Co. (original owner).

Ownership: Paul H. DeClouet, 18.75%; Thomas A. DeClouet, 18.75%; Harold J. Delhommer,

18.75%; John W. Mitchell, 18.75%; Roland Fink, 11%; C. C. DeGravelles, 4.11%; G. W. Ducote, 4.11%; Max Fink, 5.75%. The DeClouets own 50% of KEUN Eunice, 50% of KVPI Ville Platte, both Louisiana.

Network: ABC-TV (secondary), CBS-TV (primary). Rep: Bolling Co.

Highest hour rate: \$350.

Color facilities: network.

Executives: Paul H. DeClouet, pres; Thomas A. DeClouet, exec vp; Guy Corley, gen mgr; Tom Pears, coml mgr; Mike Hudgens, prod mgr; Toni Coons, prog dir & prom mgr; Dud Lastrapes, news dir; J. P. Robillard chief engr, Jim Allen, asst mgr.

Washington atty: Cohn & Marks.

LAKE CHARLES, Calcasieu Parish

KPLC-TV (September 1954) ch 7; power—316 kw visual, 158 kw aural; antenna height—440 feet above average terrain, 474 feet above ground.

Address: P. O. Box 1521. Phone: Hemlock 6-3631. TWX LH 96.

Licensee: Calcasieu Broadcasting Co. (original owner).

Ownership: See T. B. Lanford Stations in "Group Ownership."

Network: ABC-TV (secondary), NBC-TV (primary).

Rep: Weed.

Color facilities: network.

Highest hour rate: \$300.

Executives: T. B. Lanford, pres; Pelham E. Mills Jr., gen mgr; Art Reuben, natl sls mgr; Stanley Hyde, prog dir; Donald Johnson, film buyer; Beverly Howell, prom mgr; Gary Tyler, news dir; Ed Barton, chief engr.

Washington atty: Robert M. Booth Jr.

Radio affiliate: KPLC.

KTAG-TV (Nov. 15, 1953) ch. 25; power—20.4 kw visual, 11 kw aural; antenna height—330 feet above average terrain, 348 feet above ground.

Address: 645 15th St. Phone: Hemlock 9-9413. TWX LH 83.

Licensee: KTAG Assoc.

Ownership: Louisiana National Bank of Baton Rouge, Executor of the Estate of C. W. Lamar Jr., 40.2%; J. Warren Berwick, 32.4%; Harold Knox, 10.7%; R. B. McCall Jr., 10.7%. For Lamar interests see Charles W. Lamar Stations in "Group Ownership."

Network: CBS-TV (primary).

Rep: Pearson.

Highest hour rate: \$150.

Executives: Warren Berwick, pres; Kevin Reilly, vp; Harper L. Clark, mgr; Lawrence Vicknair, chief engr.

Washington atty: McKenna & Wilkinson.

MONROE, Ouachita Parish

***KLSE** (March 9, 1957) ch. *13; power—30 kw visual, 15 kw aural; antenna height—320 feet above average terrain, 337 feet above ground.

Address: Forsythe Ave.

Licensee: State Department of Education.


HAMILTON-LANDIS & ASSOCIATES, Inc.
NATIONWIDE MEDIA BROKERS
WASHINGTON, D. C., CHICAGO, DALLAS, SAN FRANCISCO
SELL **MORE**
RADIO & TELEVISION STATIONS
IN THE SOUTHWEST—NEAREST OFFICE IS—
1511 BRYAN ST., DALLAS 1
RIVERSIDE 8-1175

NEW TOWER
949 FT. AMSL

MAXIMUM POWER
316,000 WATTS

GREATER COVERAGE

THE NEW BASIC
WAFB-TV
VIEWING AREA
34 LOUISIANA/MISSISSIPPI PARISHES AND COUNTIES



WAFB-TV 9
CHANNEL

LOUISIANA'S SPENDINGEST MARKET!
\$6,178 per household

WAFB-TV'S NEW MAXIMUM POWER ENCOMPASSES AN AREA WITH 241,490 TV SETS IN THE INDUSTRIALLY PROSPEROUS BATON ROUGE MARKET

- \$1 BILLION IN RETAIL SALES
- \$241 MILLION IN FOOD SALES
- \$39 MILLION IN DRUG SALES

Represented By ... BLAIR TELEVISION ASSOCIATES



ON GOVERNMENT UNDER LAW

"Honest men may hold different opinions on the merits of desegregating our public schools . . . The issue is not segregation; it is whether we should continue to have government under law."

From a broadcast editorial by
Douglas Manship, President
& General Manager
(complete text available on
request)



BOLD VIEWPOINTS BRING VIEWERS

THE MARKET HAS MONEY

4th Largest in the Gulf South
Richest in Louisiana

Count the big ones in Gulf South states of Louisiana, Mississippi, and Texas, and you'll count Dallas-Fort Worth, Houston, New Orleans, then the big, big market served by WBRZ. Baton Rouge's industrial worker is among the highest paid in the nation. And throughout "WBRZ territory" industry and good jobs prevail. Retail sales in the coverage area, over a billion and a quarter.

Straddling a fence may not win enemies . . . but it does not win friends. WBRZ realizes its role as a public service medium . . . and fulfills that role by presenting bold, sometimes blistering, editorials when issues wax hot. It just as boldly makes equal free time available to the "other side" for rebuttal. Such practices build respect—and audience.

ABC

NBC

WBRZ *Channel 2*

ASK YOUR HOLLINGBERY MAN!

BATON ROUGE, LOUISIANA

Tv Stations CONTINUED

LOUISIANA CONTINUED

KNOE-TV (Sept. 27, 1953) ch 8; power—229 kw visual, 115 kw aural; antenna height—750 feet above average terrain, 774 feet above ground.

Address: P. O. Box 1472. Phone: Fairfax 2-8155. TWX MB 8731.

Licensee: Noe Enterprises (original owner).

Ownership: James A. Noe, 100%. Mr. Noe also owns WNOE New Orleans.

Network: ABC (secondary), CBS-TV (primary). Rep: H-R Television.

Color facilities: network. Highest hour rate: \$450.

Video tape: RCA (2).

Executives: James A. Noe, chmn of board; James A. Noe Jr., pres; Paul H. Goldman, exec vp & gen mgr; Harry Arthur, vp prog, asst gen mgr, sports dir, & film buyer; Raymond Boyd, vp engrg; Ansel Smith, vp opns; Allen Jones, vp copy & sales service; Mac Ward, vp, news dir; Robert Powell, vp, sls.

Washington atty: Warren Woods. Radio affiliate: KNOE.

*KTV (see El Dorado, Ark.)

NEW ORLEANS, Orleans Parish

WDSU-TV (Dec. 18, 1948) ch 6; power—100 kw visual, 50 kw aural; antenna height—930 feet above average terrain, 975 feet above ground.

Address: 520 Royal St., zone 16. Phone: 524-4371. TWX 290.

Licensee: WDSU Broadcasting Corp. (original owner).

Ownership: See WDSU Broadcasting Corp. Stations in "Group Ownership."

Network: NBC-TV (primary). Rep: Blair Television.

Color facilities: network, local film, local live, local slides.

Highest hour rate: \$1,200.

Video tape: Ampex.

Executives: Edgar B. Stern Jr., pres; A. Louis Read, exec vp & gen mgr; Dwight W. Martin, vp & treas; Robert S. Schultis, sls mgr; Jerry Romig, prod dir; Stan Cohen, prog planning & prom dir; John Corporan, news dir; Lindsey Riddle, chief engr.

Washington atty: Pierson, Ball & Dowd. Radio affiliate: WDSU-AM-FM.

WVUE (Feb. 1, 1959) ch 12 (temporarily operating on ch 13, assigned to Biloxi, Miss.); power—316 kw visual, 158 kw aural; antenna height—330 feet above average terrain, 277 feet above ground.

Address: 1418 Cleveland Ave., zone 12. Phone: Jackson 5-9011. TWX NOLA 567.

Licensee: New Orleans Television Corp. (original owner).

Ownership: Coastal Television Corp. Stockholders, 60%; Supreme Broadcasting Corp., 40%. Coastal owners are Wm. G. Aly, Richard J. Carrere, Frank B. Ellis, George C. Foltz, George E. Martin, Joseph A. Paretto, Chalin O. Perez, John E. Pottharst, William H. Saunders (6.6% each). Supreme owners are Chester F. Owens, 91%; George A. Mayoral, 5%; and others. Supreme owns 28% of WORA-TV Mayaguez, P.R.

Network: ABC-TV (primary) NBC-TV (secondary). Rep: Weed Tv.

Highest hour rate: \$800.

Color facilities: network, local film, local live, local slide.

Video tape: Ampex (1).

Executives: Joseph A. Paretto, pres & gen mgr; Ben Byrd Baylor Jr., coml mgr; DeAlton G.

Neher, prog dir; Tom Abbott, prom mgr; Richard H. Wright, news dir; George A. Mayoral, chief engr.

Washington atty: Welch, Mott & Morgan.

WWL-TV (Sept. 7, 1957) ch. 4; power—100 kw visual, 50 kw aural; antenna height—710 feet above average terrain, 750 feet above ground.

Address: 1024 N. Rampart St., zone 16. Phone: 529-4444. TWX 538.

Licensee: Loyola U. of the South (original owner).

Network: CBS-TV (primary).

Rep: The Katz Agency, Inc.

Highest hour rate: \$1,000.

Color facilities: network, local film, local slide.

Video tape: Ampex (2).

Executives: Very Reverend W. Patrick Donnelly, S.J., pres; J. Michael Early, actg mgr; Maurice Guillerman, gen sls mgr; Robert Guy, prog dir; Phil Johnson, prom mgr; Bill Reed, news dir; J. D. Bloom, chief engr.

Washington atty: Marmet & Schneider.

Radio affiliate: WWL.

***WYES-TV** (April 1, 1957) ch 8; power—50 kw visual, 28.8 kw aural; antenna height—400 feet above average terrain, 422 feet above ground.

Address: 916 Navarre Ave., zone 24. Phone: HUnter 6-5412.

Licensee: Greater New Orleans Educational Television Foundation (original owner).

Network: NET.

Video tape: Ampex (1).

Executives: Roy M. Schwarz, pres., Board of Trustees; Arthur D. Cloud Jr., gen mgr; Vernon Cook, prog dir; Walter Ryan, operations mgr; W. S. Hart, chief engr.

Washington atty: Krieger & Jorgensen.

OVERWHELMING DOMINANCE*

of **KNOE-TV** proves merit of balanced programming



*ARB—March, 1961

PERCENTAGE LEAD KNOE-TV OVER COMPETITION

	Total Homes	Monroe Metro Ouachita Parish (County)	Total Homes	Monroe Metro Ouachita Parish (County)
Monday-Friday				
Sign on-9 AM	120.0%	70.3%	248.3%	504.2%
9 AM-12 Noon	89.5%	232.9%	63.5%	198.4%
Sign on-Noon	116.2%	161.5%		
3 PM-6 PM	95.7%	326.3%		
6 PM-10 PM	26.9%	109.0%		
10 PM-Midnight	53.8%	172.7%		
6 PM-10 PM	32.7%	105.8%		
10 PM-Midnight	40.3%	101.2%		
6 PM-Midnight	33.3%	104.9%		
Saturday				
Sign on-6 PM	58.1%	111.1%		
6 PM-10 PM	42.6%	159.7%		

*Nielsen Station Index, March-April, 1961

PERCENTAGE LEAD KNOE-TV OVER COMPETITION

	Total Homes
Monday-Friday	
9 AM-Noon	84.4%
Noon-3 PM	129.2%
3 PM-6 PM	64.3%
Noon-6 PM	96.8%
Sunday-Saturday	
6 PM-9 PM	61.4%
9 PM-Midnight	71.6%
6 PM-Midnight	66.5%
9 AM-Midnight	69.5%

KNOE-TV

**Channel 8
Monroe, Louisiana**

CBS ★ ABC
A James A. Noe Station
Represented by H-R Television, Inc.

The only commercial TV station licensed in Monroe

SHREVEPORT, Caddo Parish

KSLA-TV (Jan. 1, 1954) ch 12; power—316 kw visual, 158 kw aural; antenna height—1,210 feet above average terrain, 1,195 feet above ground.

Address: P. O. Box 92. Phone: 424-8101. TWX SH 288.

Licensee: KSLA-TV Inc. (acquired station, June 1960).

Ownership: Journal Publishing Co. (Shreveport Journal), and others. See "Newspaper Ownership."

Network: CBS-TV (primary).

Rep: Harrington, Righter & Parsons.

Highest hour rate: \$600.

Color facilities; network, local film, local slides.

Video tape: RCA (1).

Executives: D. F. Attaway Jr., pres; Winston B. Linam, gen mgr; Deane R. Flett, sls mgr;

John C. Renshaw, prog dir; Don Owen, news dir; Morris C. Barton Jr., chief engr.

Washington atty: Dow, Lohnes & Albertson

KTAL-TV (see Texarkana, Tex.)

KTBS-TV (Sept. 3, 1955) ch 3; power—100 kw visual, 60 kw aural; antenna height—1,140 feet above average terrain, 1,151 feet above ground.

Address: 312 E. Kingshighway. Phone: 868-3644. TWX SH 92.

Licensee: KTBS Inc. (original owner).

Ownership: E. Newton Wray, 33 1/3%; Geo. O. Wray Sr., 33 1/3%; Geo. O. Wray Jr., 16 2/3%; Charles W. Wray, 16 2/3%.

Network: ABC-TV (primary)

Rep: Katz.

Color facilities: network.

Highest hour rate: \$600.

Video tape: RCA (1).

Executives: E. Newton Wray, pres & gen

NOW!

*** the TALLEST TOWER in the SOUTH...makes SHREVEPORT the Nation's Newest 3-Station TV Market**

- * 300,000-plus TV HOMES!**
- * MAXIMUM Power!**
- * CITY-GRADE signal in TWO standard metro areas!**

... covers TWO markets with ONE cost! ... and BLANKETS the tri-corners of Texas, Arkansas, Louisiana!

KTAL★TV

CHANNEL 6

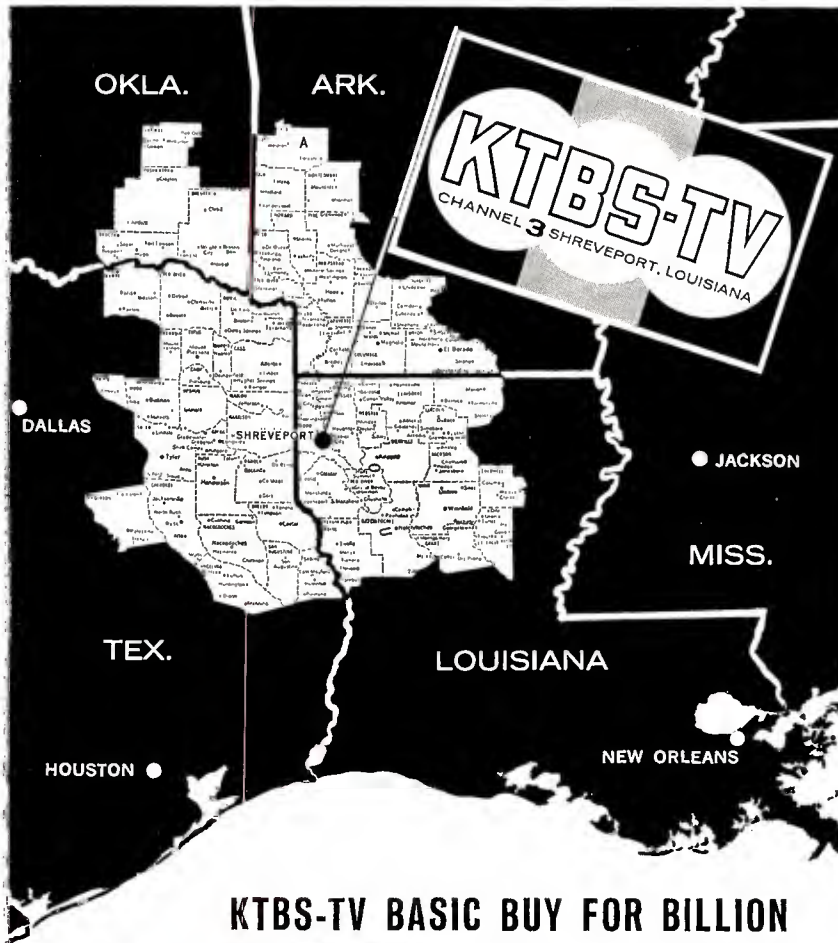
NBC for
SHREVEPORT
TEXARKANA AND THE ARK-LA-TEX

Walter M. Windsor
General Mgr.

James S. Dugan
Sales Director

***1,580 feet above average terrain! For the complete "Kay-TALL" story get the facts from ...**

BLAIR TELEVISION ASSOCIATES
National Representatives



KTBS-TV BASIC BUY FOR BILLION DOLLAR MARKET

Reaching a \$1.9 Billion market of 1.5 Million buyers*, KTBS-TV, Shreveport, Louisiana, solidifies Gulf South coverage. Dominant station (Nielsen and ARB) in 58 counties over four states (Texas, Oklahoma, Arkansas, and Louisiana), KTBS-TV delivers the only exclusive ABC programming for this vital area of 326,500 homes. For Gulf South saturation (seeing and selling), specify KTBS-TV, Shreveport, Louisiana.

*Sales Management, May 10, 1961, and 1960 U.S. Census

THE KATZ AGENCY, INC.
National Representatives

E. Newton Wray, Pres. & Gen. Mgr

Tv Stations CONTINUED

LOUISIANA CONTINUED

KTBS Continued

mgr; Pat J. White, stn mgr & film buyer; Joe B. Foster, coml mgr; Don Moore, prog dir; Dick Unterborn, prom mgr; Maurie Wayne, news dir; Claude Scott, chief engr.

Washington atty: Spearman & Roberson.

WEST MONROE, Ouachita Parish

KNOE-TV (see Monroe).

MAINE

*Non-commercial educational.

AUGUSTA, Kennebec County

WCBB (not on air, target date unknown) ch. 10; power—316 kw visual, 158 kw aural; antenna height—720 feet above average terrain, 369 feet above ground.

Permittee: Colby-Bates-Bowdoin Educational Telecasting Corp.

BANGOR, Penobscot County

WABI-TV (Jan. 25, 1953) ch. 5; power—29.5 kw visual, 17.8 kw aural; antenna height—670 feet above average terrain, 120 feet above ground.

Address: 57 State St. Phone: Bangor 8321.

TWX BG 98.

Licensee: Community Telecasting Service (original owner).

Ownership: See Community Broadcasting Service Stations in "Group Ownership."

Network: ABC-TV (secondary), CBS-TV (primary).

Rep: Hollingbery (New York); Kettell-Carter (Boston).

Color facilities: Network.

Highest hour rate: \$400.

Executives: Horace A. Hildreth, pres; Walter L. Dickson, exec vp & gen mgr; Richard B. Bronson, mgr & film buyer; Paul Quigg, sls mgr; George Gonyar, prog dir; Edward Winchester, chief engr.

Washington atty: Fly, Shuebruk, Blume & Gaguine.

Radio affiliate: WABI-AM-FM.

WLBZ-TV (September 1954) ch. 2; power—51.3 kw visual, 25.7 kw aural; antenna height—640 feet above average terrain, 99 feet above ground.

Address: P. O. Box 732. TWX BG-95.

Licensee: WLBZ Television Inc. (acquired station June 16, 1958).

Ownership: See Rines Stations in "Group Ownership."

Network: NBC-TV.

Rep: The Katz Agency.

Highest hour rate: \$425.

Executives: Jack Atwood, gen mgr; Rudolph Marcoux, stn mgr.

Radio affiliate: WLBZ.

POLAND SPRING, Androscoggin County

WMTW-TV (Aug. 31, 1954) ch. 8; power—105 kw visual, 52.5 kw aural; antenna height—3,850 feet above average terrain, 93 feet above ground. (CP 86.1 kw visual, 43.1 kw aural; antenna height—3,850 feet above average terrain, 110 feet above ground).

Address: Congress Bldg., Portland, Me. Phone: Spruce 3-5665. TWX Poland 65.

Licensee: Mt. Washington Tv Inc. (original owner).

Ownership: Horace A. Hildreth and family, John Guider and Peter Anderson, each 24%; Oliver Tyrone Corp., 12%; Oliver Broadcasting Corp., 3%; Henry O. Rea, 1%; Kennebec Broadcasting Corp., (WTVL Waterville, Me.), 4%. Hildreth and Oliver Tyrone ownership interlock with WABI-AM-TV Bangor, WAGM-AM-TV Presque Isle, Maine. Oliver and Henry O. Rea have interest in off-air WENS (TV) Pittsburgh.

Network: ABC-TV (primary).

Rep: Harrington, Righter & Parsons; Andy McDermott (Canada).

Highest hour rate: \$550.

Executives: John W. Guider, pres & gen mgr; Robert L. Maynard, asst gen mgr & coml mgr; Robert M. Joyce, stn mgr; Lee Nelson, prog dir; Richard Gove, prom mgr; Charles Tarkinson, news dir; Parker Vincent, chief engr.

Washington atty: Fly, Shuebruk, Blume & Gaguine.

Radio affiliate: WMTW-FM.

PORTLAND, Cumberland County

WCST-TV (Dec. 1, 1953) ch. 6; power—100 kw visual, 70 kw aural; antenna height—590 feet above average terrain, 380 feet above ground. (CP 100 kw visual, 70 kw aural; antenna height—950 feet above average terrain, 969 feet above ground).

Address: 157 High St., zone 3. Phone: Spruce 2-0181. TWX PO 86.

Licensee: Maine Radio & Tv Co. (original owner).

Ownership: See Rines Stations in "Group Ownership."

Network: NBC-TV (primary).

Rep: Katz.

Highest hour rate: \$550.

Color facilities: Network.

Executives: William H. Rines, pres; George Bowler, film mgr; Jack S. Atwood, gen mgr; Donald K. Powers, stn mgr; Bruce C. McGorrill, sls mgr; Burnelle Poole Jr., prog mgr; Linwood T. Pitman, prom mgr; Charles R. Brown, tech dir; Larry Geraghty, news dir.

Washington atty: Smith, Hennessey & McDonald.

Radio affiliate: WCST.

WGAN-TV (May 16, 1954) ch. 13; power—292 kw visual, 146 kw aural; antenna height—1,610 feet above average terrain, 1,619 feet above ground.

Address: 390 Congress St. Phone: Spruce 2-4661. TWX PO 371.

Licensee: Guy Gannett Broadcasting Services (original owner).

Ownership: Guy Gannett Pub. Co. (Portland Press Herald and Express, Augusta Kenebec Journal and Waterville Sentinel, all Maine). See "Newspaper Ownership."

Network: CBS-TV.

Rep: Blair Television Assoc.

Highest hour rate: \$700.

Executives: Mrs. Jean Gannett Williams, pres; Eugene W. Wilkin, gen mgr; Donald S. Moeller, asst gen mgr; John M. Havey, natl sls mgr; Robert W. Jennings, regional sls mgr; William G. Wadman, prog mgr; Hal Swaney, news dir; Roger W. Hodgkins, engr vp.

Radio affiliate: WGAN.

PRESQUE ISLE, Aroostook County

WAGM-TV (Oct. 13, 1956) ch. 8; power—27.5 kw visual, 14.1 kw aural; antenna height—350 feet above average terrain, 290 feet above ground.

Address: P. O. Box 729. Phone: Porter 9-2461. TWX PI 03.

Licensee: Aroostook Broadcasting Corp. (original owner).

Ownership: See Community Broadcasting Service Stations in "Group Ownership."

Network: ABC-TV (secondary), CBS-TV (primary), NBC-TV (secondary).

Rep: Hollingbery; Kettel-Carter (New England).

Highest hour rate: \$225.

Executives: Horace A. Hildreth, pres; Walter L. Dickson, exec vp; Stanley A. Lyons, gen mgr; Robert Gold, natl sls mgr; Keith H. Fowles, tv ops dir; William B. Stevenson, stn, sls & prom dir; George Mulherin, news dir; John Richards, chief engr.

Washington atty: Fly, Shuebruk, Blume & Gaguine.

Radio affiliate: WAGM.

MARYLAND

*Non-commercial educational.

BALTIMORE, (Independent City),

WBAL-TV (March 11, 1948) ch. 11; power—316 kw visual, 158 kw aural; antenna height—730 feet above average terrain, 729 feet above ground.

Address: 2610 N. Charles St., zone 18. Phone: Hopkins 7-3000. TWX BA-560.

Licensee: Hearst Corp. (original owner). Ownership: See "Newspaper Ownership" and Hearst Stations in "Group Ownership."

Network: NBC-TV (primary).

Rep: Petry.

Color facilities: network, local film, local live, local slides.

Highest hour rate: \$1,600.

Video tape: RCA.

Executives: Brent O. Gunts, vp & stn mgr; Willis K. Friert, asst stn mgr & sls dir; A. Eugene McCurdy, sls mgr; John P. Frankenfield, prog dir; Donald Peacock, adv & prom mgr; Galen Fromme, news mgr; John T. Wilner, engr dir.

Washington atty: Dempsey & Kopolovitz

Radio affiliate: WBAL-AM-FM.

WJZ-TV (Nov. 2, 1948) ch. 13; power—316 kw visual, 158 kw aural; antenna height—550 feet above average terrain, 530 feet above ground (CP 316 kw visual, 158 kw aural; antenna height—732 feet above average terrain, 729 feet above ground).

Address: Television Hill, zone 11. Phone: Mohawk 4-7600. TWX BA 53 & BA 386.

Licensee: Westinghouse Broadcasting Co. (acquired station June 27, 1957).

Ownership: See Westinghouse Broadcasting Co. Stations in "Group Ownership."

Network: ABC-TV (primary).

Rep: Television Advertising Representatives.

Color facilities: Network.

Highest hour rate: \$1,732.

Video tape: Ampex (2).

Executives: Donald H. McGannon, pres; John L. McClay, gen mgr; Robert E. Newsham Jr., sls mgr; William T. Wagner, prog dir; H. Taylor Vaden, adv-sls prom mgr; Keith McBee, news dir; Ben Wolfe, chief engr; Thomas V. Dukehart, pr dir; R. Earl Higgins, bus mgr.

WMAR-TV (Oct. 27, 1947) ch. 2; power—100 kw visual, 50 kw aural; antenna height—730 feet above average terrain, 729 feet above ground.

Address: Baltimore & Charles St., zone 3. Phone: Mulberry 5-5670. TWX BA 167.

Licensee: The A. S. Abell Co. (original owner).

Ownership: See Baltimore Sunpapers in "Group Ownership." See also "Newspaper Ownership."

Network: CBS-TV (primary).

Rep: Katz.

Color facilities: Network, local film, local slides.

Highest hour rate: \$1,700.

Video tape: RCA (2).

Executives: Gary Black, chmn of board; Wm. F. Schmick Jr., pres; Ewell K. Jett, vp, gen mgr; Donald P. Campbell, admin asst; Ernest A. Lang, coml mgr; Robert B. Cochrane, prog dir; David V. R. Stickle, film buyer & news dir; Anton G. Picha, prom dir; Carlton G. Nopper, chief engr.

Washington atty: Hogan & Hartson.

WTLF (granted Dec. 9, 1953; not on air, target date unknown) ch. 18. power—21.4 kw visual, 12.6 kw aural; antenna height—480 feet above average terrain, 601 feet above ground.

Address: 910 N. Charles St., zone 1.

Permittee: United Broadcasting of Eastern Maryland Inc.

Ownership: See United Broadcasting Co. Stations in "Group Ownership."

Radio affiliate: WSID.

Channel 2-VIEWMANSHIP

At Its Best In The Nation's Twelfth Market!

WMAR-TV, with more top-quality programming delivers the largest share of audience in this huge market area. WMAR-TV is the top viewing favorite and your best buy!

(ARB, June '61—Nielsen, June '61 Reports)

MEASURED COVERAGE IN WMARYLAND ENCOMPASSES 22,540 SQUARE MILES OF LAND AREA IN THE NATION'S TWELFTH MARKET AND SURROUNDING AREAS!***



IN EVERY ONE OF THE FOLLOWING FIGURES FROM THE BALTIMORE ARB 1960 COVERAGE STUDY WMAR-TV LEADS ITS COMPETITORS IN COVERAGE, RECEIVABILITY AND CIRCULATION!

WMAR-TV Counties in ARB Area* 43
WMAR-TV TV Home Potential** 856,900

WMAR-TV ALSO IS THE LEADER IN THE FOLLOWING CATEGORIES:

Weekly Daytime	Average Daily Daytime
Weekly Nighttime	Average Daily Nighttime
Weekly Total	Average Daily Total

*Counties in which weekly total circulation is 5% or better.

**ARB August, 1960

In Maryland Most People Watch

WMAR-TV



SUNPAPERS TELEVISION
BALTIMORE 3, MD. CHANNEL 2

THE KATZ AGENCY, INC.
National Representatives

Tv Stations CONTINUED

MARYLAND CONTINUED

SALISBURY, Wicomico County

WBOC-TV (July 15, 1954) ch. 16; power—15.5 kw visual, 8.32 kw aural; antenna height—620 feet above average terrain, 651 feet above ground.

Address: Radio-TV Park. Phone: Pioneer 9-6131. TWX ZM 06.

Licensee: Peninsula Broadcasting Co. (original owner). Sale to A. S. Abell Co. (Baltimore Sunpapers) pending FCC approval).

Ownership: See Baltimore Sunpapers in "Group Ownership."

Network: ABC-TV (primary), CBS-TV (primary), NBC-TV (secondary).

Rep: Bolling.

Highest hour rate: \$225.

Color facilities: Network.

Executives: John W. Downing, pres; Charles J. Truitt, vp, gen mgr & natl coml mgr; H. Wendell Henry, loc coml mgr; John W. Downing Jr., prog dir; Chuck Truitt, news dir; Jack W. Ward, chief engr.

Washington atty: Hogan & Hartson.

Radio affiliate: WBOC.

MASSACHUSETTS

*Noncommercial, educational.

ADAMS, Berkshire County

WCDC (Feb. 5, 1954) ch. 19; power—122 kw visual, 61.7 kw aural; antenna height—2,000 feet above average terrain, 148 feet above ground.

Address: P. O. Box 10, Albany 1, N. Y. Phone: Hobart 3-2225. TWX TROY 373.

Licensee: Capital Cities Broadcasting Corp. (acquired station Feb. 22, 1957).

Ownership: See Capital Cities Stations in "Group Ownership."

Highest hour rate: Sold as satellite of and in combination with WTEN (TV) Albany, N. Y., which see for sales data, executives and other information.

Color facilities: network.

BOSTON, Suffolk County

WBZ-TV (June 9, 1948) ch 4 power—56.26 kw visual, 28.2 kw aural; antenna height—1,180 feet above average terrain, 1,199 feet above ground.

Address: 1170 Soldier's Field, zone 34. Phone: Algonquin 4-5670. TWX BRTN MASS 1054-U.

Licensee: Westinghouse Broadcasting Co. (original owner).

Ownership: See Westinghouse Broadcasting Co. Stations in "Group Ownership."

Network: NBC-TV (primary).

Rep: Television Advertising Representatives.

Color facilities: Network.

Highest hour rate: \$2,800.

Video tape: Ampex (2).

Executives: Donald H. McGannon, pres; James E. Allen, gen mgr; Kenneth T. MacDonald, sls mgr; Herbert B. Cahan, prog mgr; Don E. Wintner, prom mgr; Larry Pickard, dir, news & sp proj.; William H. Hauser, chief engr.

***WGBH-TV** (May 2, 1955) ch. *2; power—100 kw visual, 50 kw aural; antenna height—660 feet above average terrain, 233 feet above ground.

Address: 84 Massachusetts Ave., Cambridge 39. Phone: University 4-6400.

Licensee: WGBH Educational Foundation (original owner).

Network: NET.

Video tape: Ampex (3).

Executives: Ralph Lowell, pres; Hartford N. Gunn Jr., gen mgr; Robert L. Larsen, prog dir; David O. Ives, asst gen mgr comty relations & finance; David M. Davis, asst gen mgr for tv; Gregory G. Harney, tv prod mgr; Norman J. Feather, film mgr; John R. Hurley, dir of opns; Helen Peters, pub dir; Kitty Jackson, prom dir; Thomas B. Keller Jr., chief engr.

WHDH-TV (Nov. 26, 1957) ch. 5; power—64.6 kw visual, 32.4 kw aural; antenna height—1,140 feet above average terrain, 1,249.65 feet above ground.

Address: 50 Morrissey Blvd., zone 25. Phone: Avenue 8-5000. TWX Dorchester 1056.

Licensee: WHDH Inc. (original owner). Grant vacated by FCC, but station permitted to continue operation with special temporary authority.

Ownership: Same ownership as Boston Herald-Traveler. Also see "Newspaper Ownership."

Network: CBS-TV (primary).

Rep: Blair-Tv.

Color facilities: Network, local film, local live, local slides.

Highest hour rate: \$3,000.

Video tape: RCA (2).

Executives: Robert B. Choate, pres; William B. McGrath, vp & mgng dir; Alexander M. Tanger, vp & coml mgr; Leslie G. Arries Jr., tv dir; Robert B. Cheyne, prom mgr; Joseph Levine, film buyer & news dir Philip K. Baldwin, chief engr.

Washington atty: Dempsey & Koplovitz.

Radio affiliate: WHDH-AM-FM.

WNAC-TV (June 21, 1948) ch. 7; power—316 kw visual, 158 kw aural; antenna height—480 feet above average terrain, 428 feet above ground.

Address: 21 Brookline Ave., zone 15. Phone: Commonwealth 6-0800. TWX BS 89.

Licensee: RKO General Inc. (original owner). Exchange for WRCV-AM-TV Philadelphia pending FCC approval.

Ownership: See RKO General Stations.

Network: ABC-TV (primary).

Rep: RKO General National Sales.

Color facilities: Network.

Highest hour rate: \$3,000.

Video tape: Ampex (2).

Executives: William M. McCormick, pres; Thomas H. Bateson, vp; James A. Gates, natl sls mgr; John D. Maloy, prog dir; George Hallberg, prom mgr; William Whalen, news dir; Harry Whittemore, tech dir; Guy Giampapa, film mgr.

Washington atty: Pierson, Ball & Dowd.

Radio affiliate: WNAC, WRKO (FM).

WTAO-TV (see Cambridge).

CAMBRIDGE, Suffolk County (see Boston)

WTAO-TV (not on air, suspended operation but has not turned in construction permit) ch. 56; power—21.5 kw visual, 11.5 kw aural; antenna height—470 feet above average terrain, 289 feet above ground.

Permittee: Harvey Radio Laboratories Inc.

Ownership: Frank Lyman Jr., 74.1% and Harvey Radio Laboratories Inc., Cambridge, 25.9% (of which Mr. Lyman is principal owner). Mr. Lyman also owns option to purchase 16% of WNET (TV) Providence, R. I.

Washington atty: Cottone & Fanelli.

Radio affiliate: WTAO.

GREENFIELD, Franklin County

WRLP (Keene, N. H.; Brattleboro, Vt.) (July 1, 1957) ch. 32; power—200 kw visual, 100 kw aural; antenna height—920 feet above average terrain, 666 feet above ground.

Address: P. O. Box 32; Northfield, Mass. Phone: 336. TWX SM 462.

Licensee: Springfield Television Broadcasting Corp. (original owner).

THE MOST EXCITING SEASON: 1961-62



Nineteen new shows will premiere on WBOC-TV, some in color . . . Plus nearly all the old favorites . . . Plus 18 hours of live studio programs produced to serve the regional interest of central Del-Mar-Va Peninsula residents each week.

AN IDEAL ATMOSPHERE IN WHICH TO OFFER PRODUCTS AND SERVICES TO LOYAL, RECEPTIVE AUDIENCES.

WBOC-TV

Radio-TV Park
SALISBURY, MD.

Ownership: See Springfield Tv Broadcasting Co. Stations in "Group Ownership."
 Highest hour rate: Sold as satellite of WWLP (TV) Springfield, Mass.
 Washington atty: McKenna & Wilkinson.

HOLYOKE, Hampden County
 (See Springfield).

NEW BEDFORD, Bristol County

WTEV (not on air; target date not announced): ch. 6. No information available on power or antenna height.
 Permittee: E. Anthony & Sons.

PITTSFIELD, Berkshire County

(NEW) (not on air; target date not announced) ch. 64; power—6 kw visual, 3.3 kw aural; antenna height—180 feet above average terrain, 188 feet above ground.
 Permittee: Springfield Television Broadcasting Corp. (original owner).

Ownership: See Springfield Tv Broadcasting Co. Stations in "Group Ownership."
 Highest hour rate: sold as satellite of WWOR-TV Worcester, Mass. (primary) and WWLP (TV) Springfield, Mass. (secondary). See WWLP for sales data, executives and other information.

SPRINGFIELD, Hampden County

WHYN-TV (April 14, 1953) ch. 40; power—186 kw visual, 93.3 kw aural; antenna height—1,000 feet above average terrain, 144 feet above ground.

Address: 1300 Liberty St. Phone: Republic 4-1126. TWX 566.
 Licensee: Hampden Hampshire Corp. (original owner).

Ownership: Republican Television Inc., 50%; William R. Dwight and family, 16.6%; Valley Photo Engraving Corp. Holyoke, Mass., 16.6%, and Charles N. DeRose and family, 16.6%. Republican Television is owned by employee's Beneficial Fund of Springfield Union and News. Dwight family owns Valley Photo Engraving Corp. and the Holyoke Transcript & Telegram; DeRose family owns Northampton Gazette. Also see "Newspaper Ownership."

Network: ABC-TV (primary), CBS-TV (secondary).

Rep: Advertising Time Sales Inc.
 Color facilities: Network.
 Highest hour rate: \$600.

Executives: William Dwight Sr., pres; Charles N. DeRose, gen mgr; Zack Land, coml mgr; Murray Tesser, asst to gen mgr & prog dir; Noah LaMountain, prom mgr; John Deegan, news dir.

Washington atty: Bingham, Collins, Porter & Kistler.

Radio affiliate: WHYN-AM-FM.

WWLP (March 17, 1953) ch. 22; power—214 kw visual, 107 kw aural; antenna height—750 feet above ground.

Address: P. O. Box 2210, zone 1. Phone: State 5-5311. TWX SM 462.

Licensee: Springfield Television Broadcasting Corp. (original owner).

Ownership: See Springfield Tv Broadcasting Co. Stations in "Group Ownership."

Network: NBC-TV (primary).

Rep: Hollingbery.

Highest hour rate: \$700. Rate includes satellite WRLP (TV) Greenfield, Mass., and translators serving Claremont, Hanover & Lebanon, N.H., and White River Junction, Vt.

Color facilities: Network.

Video tape: Ampex (3).

Executives: William L. Putnam, pres & gen mgr; George R. Townsend, vp engrg; James H. Ferguson Jr., vp sls; Paul A. Brissette, loc sls mgr; Jerome A. Barnes, vp prog; Wallace Saw-

yer, film mgr; Francis J. Doherty Jr., prom mgr; Edward M. Kennedy, news dir; Donald C. Shaw, chief engr.

Washington atty: McKenna & Wilkinson.

WORCESTER, Worcester County

WWOR-TV (Nov. 16, 1953) ch. 14; power—16.2 kw visual, 8.71 kw aural; antenna height—810 feet above average terrain, 254 feet above ground. Same address, network, rep, and atty as WWLP (TV) Springfield, Mass.

Licensee: Springfield Tv Broadcasting Corp.
 Ownership: See Springfield Tv Broadcasting Co. Stations in "Group Ownership."

Executives: Francis J. Doherty Jr., station mgr; James H. McMahon, chief engr. Rest of staff same as WWLP (TV) Springfield, Mass.

Highest hour rate: \$300.

MICHIGAN

*Non-commercial educational.

ALPENA, Alpena County

WLPA-TV ch. 9; power—57.5 kw visual, 28.8 kw aural; antenna height—340 feet above average terrain, 343 feet above ground.

Licensee: Lake Huron Broadcasting Corp.
 Ownership: See Lake Huron Stations in "Group Ownership."

Note: CP conditional on pending rule-making petitions before FCC, looking toward removal of Channel 9 and substitution of another VHF channel. Construction may not be commenced until final FCC action.

BATTLE CREEK, Calhoun County

WLX-TV (See Lansing).

BAY CITY, Bay County

WNEM-TV (See Saginaw).

CADILLAC, Wexford County

WWTU (Jan. 1, 1954) ch. 13; power—316 kw visual, 158 kw aural; antenna height—1,650 feet above average terrain, 1,281 feet above ground. (CP antenna height—1,640 feet above average terrain, 1,285 feet above ground).

Address: 417 N. Mitchell St. Phone: Prospect 5-3478. TWX CA 325.

Licensee: Fetzer Television Inc. (acquired station Sept. 1, 1958).

Ownership: See John E. Fetzer stations in "Group Ownership."

Network: ABC-TV (secondary), CBS-TV (primary).

Rep: Avery-Knodel.

Color facilities: Network.

Highest hour rate: \$400.

Executives: John E. Fetzer, pres; Gene Ellerman, vp & gen mgr; Daryl Sebastian, asst gen mgr; Leonard A. Swanson, gen sls mgr; John

Wheat, prog dir; R. Dwight Wheeler, opns mgr; John North, news dir; Ron Baker, chief engr.

Washington atty: Dow, Lohnes & Albertson.
 Radio affiliate: WWTU-FM.

CHEBOYGAN, Cheboygan County

WTOM-TV (May 16, 1959) ch. 4; power—26.9 kw visual, 16.2 kw aural; antenna height—620 feet above average terrain, 590 feet above ground. (CP 100 kw visual, 50 kw aural; antenna height—620 feet above average terrain, 590 feet above ground).

Address: executive office—Paul Bunyon Bldg., Traverse City. Studio—Cheboygan. Phone: Windsor 7-7675, Traverse City; Madison 7-5683, Cheboygan.

Licensee: Midwestern Broadcasting Co. (original owner).

Ownership: See Midwestern Broadcasting Co. Stations in "Group Ownership."

Network: ABC-TV (secondary), NBC-TV (primary).

Rep: Venard, Rintoul & McConnell.

Highest hour rate: \$320 (with WPBN-TV Traverse City).

Executives: Les Biederman, pres; Robert E. Detwiler, coml mgr; William Kiker, chief engr.

Washington atty: Dow, Lohnes & Albertson.

DETROIT, Wayne County

CKLW-TV (Windsor, Ontario) (Sept. 16, 1954) ch. 9; power—325 kw visual, 180 kw aural; antenna height—670 feet above average terrain, 652 feet above ground.

Address: 3300 Guardian Bldg., Detroit, zone 26. Phone: Woodward 1-7200. TWX DE4S.

Licensee: Western Ontario Broadcasting Co. (original owner).

Ownership: Controlled by RKO General Inc. (see "Group Ownership").

Network: CBC.

Rep: RKO General National Sales.

Radio affiliate: CKLW-AM-FM.

WJBK-TV (Oct. 24, 1928) ch. 2; power—100 kw visual, 50 kw aural; antenna height—1,000 feet above average terrain, 1,057 feet above ground.

Address: 7441 Second Blvd., zone 2. Phone: Trinity 3-7400. TWX DE 891.

Licensee: Storer Broadcasting Co. (original owner).

Ownership: See Storer Broadcasting Co. in "Group Ownership." Also see "Newspaper Ownership."

Network: CBS-TV (primary).

Rep: Storer Television Sales Inc.

Color facilities: network, local film, local live, local slides.

Highest hour rate: \$2,600.

Video tape: Ampex (2).

Executives: George B. Storer Jr., pres; Lawrence M. Carino, mngng dir; Robert McBide, prog dir; Bill Smith, prom dir; Dr. John Dempsey, news & pub affrs dir; Marion Stoner, chief engr; Joseph B. Haigh, regl chief engr.

Washington atty: Robert F. Jones.

Radio affiliate: WJBK-AM-FM.

WJMY (Not on air, target date: Sept. 15, 1961) ch. 62; power—20.4 kw visual, 11.2 kw aural; antenna height—310 feet above average terrain, 345 feet above ground.

Address: Box 40, Allen Park, Mich. Phone: Dunkirk 3-5900.

Licensee: Robert M. Parr (original owner).

Highest hour rate: \$150.

Robert M. Parr, pres, gen mgr & coml mgr; Al Kuhnle, prog dir; Barbara Spurr, news dir.

Washington atty: John H. Midlen.

Radio affiliate: WRMP-FM.

*WTVS (Sept. 1955) ch. 56; power—178 kw visual, 100 kw aural; antenna height—540 feet above average terrain, 538.1 feet above ground.

Address: 18323 James Couzens Highway, zone 35. Phone: University 4-5827.

TO BUY OR SELL A TELEVISION OR RADIO STATION

HAMILTON-LANDIS & ASSOC., Inc.

<p>WASHINGTON, D.C. 1737 DeSales St., N.W. EX 3-3456</p> <p>SAN FRANCISCO 111 Sutter St. EX 2-5671</p>	<p>CHICAGO 1714 Tribune Tower DE 7-2754</p> <p>DALLAS 1511 Bryan St. RI 8-1175</p>
--	--

NATIONWIDE • NEGOTIATIONS
FINANCING • APPRAISALS

TV Stations CONTINUED

MICHIGAN CONTINUED

*WTVS Continued

Licensee: Detroit Educational Television Foundation (original owner).

Network: NET.
Video tape: Ampex (1).

Executives: C. Allen Harlan, pres, bd of trustees; Thomas V. Waber, exec dir, Detroit Educational Television Foundation, gen mgr; Gail Fearnley, bus mgr; Zona Ballweg, prog coord; Anthony Reda, news dir; John Browne, chief engr.

Washington atty: Krieger & Jorgensen.

WWJ-TV (March 4, 1947) ch. 4; power—97.7 kw visual, 50 kw aural; antenna height—1,010 feet above average terrain, 1,063 feet above ground.

Address: 622 W. Lafayette, zone 31. Phone: Woodward 2-2000. TWX DE-24.

Licensee: The Evening News Assn. (original owner).

Ownership: Licensee publishes Detroit News. See "Newspaper Ownership."

Network: NBC-TV (primary).

Rep: Peters Griffin, Woodward; Andy McDermott (Canada).

Color facilities: network, local film, local live, local slides.

Highest hour rate: \$3,000.

Video tape: Ampex (2).

Executives: Edwin K. Wheeler, gen mgr; Don DeGroot, asst gen mgr; James Schiavone, station mgr & film buyer; Henry C. Rogers, bus mgr; Ray W. Colie, sls mgr John A. Wales, natl sls mgr; A. Glenn Kyker, prom mgr; Ian K. Harrower, prog & prod mgr; James F. Clark, news editor Edgar J. Love, gen engr mgr.

Washington atty: Pierson, Ball & Dowd.

Radio affiliate: WWJ-AM-FM.

WXYZ-TV (Oct. 9, 1948) ch. 7; power—316 kw visual, 158 kw aural; antenna height—1,000 feet above average terrain, 1,073 feet above ground.

Address: 20777 W. Ten Mile Rd., zone 41. Phone: Kenwood 4-7000. TWX SOU MICH 273.

Licensee: WXYZ Inc. (original owner).

Ownership: See ABC Owned Stations in "Group Ownership."

Network: ABC-TV (primary).

Rep: Blair-Tv.

Highest hour rate: \$2,600.

Video tape: Ampex (2).

Executives: John F. Pival, pres & gen mgr; Peter Strand, prog dir; Ralph Dawson, natl sls mgr; John Fisher, prom mgr; Richard Femmel, news dir; Charles Kocher, chief engr.

Washington atty: McKenna & Wilkinson.

Radio affiliate: WXYZ.

ESCANABA, Delta County

WBEY-TV (not on air, granted July 30, 1959, target date unknown) ch. 3; power 100 kw visual, 60 kw aural; antenna height—850 feet above average terrain, 810 feet above ground.

Permittee: Norbertine Fathers.

Note: To operate as satellite of WBAY-TV Green Bay, Wis.

FLINT, Genesee County

WJRT (Oct. 12, 1958) ch. 12; power—316 kw visual, 158 kw aural; antenna height—940 feet above average terrain, 999 feet above ground.

Address: 2303 Lapeer Rd., zone 3. Phone: Cedar 9-6611. TWX FL 51.

Licensee: The Goodwill Stations, Inc. (original owner).

Ownership: See Goodwill Stations Inc. in "Group Ownership."

Network: ABC-TV (primary).
Rep: Harrington, Righter & Parsons.
Color facilities: network.

Highest hour rate: \$850.

Video tape: Ampex (1).

Executives: John F. Patt, chmn of bd; Worth Kramer, pres; A. Donovan Faust, vp & gen mgr; F. Sibley Moore, vp & sec; Franklin C. Mitchell, prog dir; Devere E. Logan Jr., prom mgr; Francis G. Benesh, news dir; Clarence W. Jones, chief engr.

Washington atty: Kirkland, Ellis, Hodson, Chafetz & Masters.

Radio affiliate: WJR-AM-FM.

GRAND RAPIDS, Kent County

WMCN (not on air, granted Sept. 2, 1954; target date unknown) ch. 23; power—18.6 kw visual, 10.2 kw aural; antenna height—480 feet above average terrain, 439 feet above ground.

Address: 123 Pearl St., N.W.

Permittee: Peninsular Broadcasting Co.

Ownership: H. & E. Balaban Corp., 50%; John D. Loeks, 33 $\frac{1}{3}$ %; Howard W. Freck, 16 $\frac{2}{3}$ %. For Balaban interests see H. & E. Balaban Corp. Stations in "Group Ownership."

WOOD-TV (Aug. 15, 1949) ch. 8; power—316 kw visual, 158 kw aural; antenna height—1,000 feet above average terrain, 920 feet above ground. (CP 282 kw visual, 141 kw aural; antenna height—970 feet above average terrain, 1,015 feet above ground.)

Address: 120 College Ave. SE, zone 3. Phone: Glendale 9-4125. TWX GR 281.

Licensee: Time-Life Broadcast Inc. (acquired station May 22, 1957).

Ownership: See Time Inc. stations in "Group Ownership." Also see "Newspaper Ownership."

Network: ABC-TV (secondary), NBC-TV (primary).

Rep: Katz.

Color facilities: network.

Highest hour rate: \$1,175.

Video tape: RCA (2).

Executives: Willard Schroeder, pres & gen mgr; John S. Markward, stn mgr; Peter A. Kizer, prog dir; Clark Grant, prom mgr; Dick Cheverton, news dir; Charles Robison, chief engr; Leonard Bridge, bus mgr.

Washington atty: Pierson, Ball & Dowd.

Radio affiliate: WOOD.

JACKSON, Jackson County

WILX-TV (See Lansing).

KALAMAZOO, Kalamazoo County

WKZO (June 1, 1950) ch. 3; power—100 kw visual, 50.1 kw aural; antenna height—1,000 feet above average terrain, 952 feet above ground (CP 100 kw visual, 50 kw aural; antenna height—1,000 feet above average terrain, 1,130 feet above ground).

Address: 590 W. Maple St. Phone: Fireside 5-2101. TWX KZ 33.

Licensee: Fetzer Broadcasting Co. (original owner).

Ownership: See John E. Fetzer stations in "Group Ownership."

Network: ABC-TV (secondary), CBS-TV (primary).

Rep: Avery-Knodel.

Color facilities: network, local film, local slides.

Highest hour rate: \$1,300.

Executives: John E. Fetzer, pres; Carl E. Lee, exec vp & gen mgr; Donald DeSmit, sls mgr; Charles T. Lynch, prog dir & film buyer; W. Hunt, prom mgr; Gordon Anderson, news dir; Arthur Covell, chief engr.

Washington atty: Dow, Lohnes & Albertson.

Radio affiliate: WKZO.

LANSING, Ingham County

WILX-TV (Onondaga) (March 15, 1959) ch. 10 (share time with *WMSB); power—309 kw visual, 174 kw aural; antenna height—970 feet above average terrain, 983 feet above ground.

Address: 236 W. Michigan Ave., Jackson, Mich.

Station also has studios in Lansing. Phone: State 3-2621 (Jackson). TWX JS 87.

Licensee: Television Corp. of Michigan Inc. (original owner).

Ownership: Edward E. Wilson, 51%, members of Mr. Wilson's immediate family, 9%, etc. Mr. Wilson owns 33.25 of WPON Pontiac, Michigan and 25% of KXKW Lafayette, La; Lansing Broadcasting owns 53.6% of WPON; John C. Pomeroy owns 26.9% of the stock of Lansing Broadcasting and 9.75% of WPON.

Network: NBC-TV (primary).

Rep: Venard, Rintoul & McConnell.

Color facilities: network.

Highest hour rate: \$800.

Executives: Edward E. Wilson, pres; William J. Hart, gen mgr; Roy F. Brown, sls mgr; Stuart S. Hazard, prod mgr; George Engle, news dir; Donald Wright, chief engr.

Washington atty: Leo Resnick.

Radio affiliate: WILS.

WJIM-TV (May 1, 1950) ch. 6; power—100 kw visual, 50 kw aural; antenna height—1,000 feet above average terrain, 1,023 feet above ground.

Address: P. O. Box 1226. Phone: Ivanhoe 2-1333. TWX LG-72.

Licensee: Gross Telecasting Inc. (original owner).

Ownership: Harold F. Gross, 38.2%; Charlotte Gross, 11%, and their family and others as minority stockholders.

Network: CBS-TV (primary).

Rep: Blair-Tv.

Color facilities: network.

Highest hour rate: \$1,000.

Executives: H. F. Gross, pres & gen mgr; Keith Oliver, sls mgr; John Kelin, prog dir; Philip Sherck, film buyer; Carl Onken, chief engr.

Washington atty: Fly, Shuebruk, Blume & Gaguine.

Radio affiliate: WJIM-AM-FM.

*WMSB (Onondaga) (March 15, 1959) ch. *10 share time with WILX-TV; power—309 kw visual, 174 kw aural; antenna height—970 feet above average terrain, 983 feet above ground.

Address: 600 Kalamazoo St., East Lansing, Mich. Phone 355-7440.

Licensee: Michigan State U. (original owner).

Network: NET.

Color facilities: network.

Video tape: Ampex (2).

Executives: Dr. Armand L. Hunter, dir of bcstg services; Patrick J. Callihan, stn mgr; John T. Caldwell Jr., prod & facilities mgr; Lee C. Frischknecht, prog mgr; Thomas L. Turk, dir of pr and prom; B. Rob Downey, dir of news and sp events; Linn P. Townsley, chief engr.

Washington atty: Barnes & Nielson.

Radio affiliate: WKAR-AM-FM.

MARQUETTE, Marquette County

WLUC-TV (April 29, 1956) ch. 6; power—100 kw visual, 60.3 kw aural; antenna height—790 feet above average terrain, 367 feet above ground.

Address: P. O. Box 546. Phone: Granite 5-4161.

Licensee: North Central Broadcasting Co. (acquired station July 8, 1959).

Ownership: M & M Broadcasting Co., 100%. See Morgan Murphy Stations in "Group Ownership." See also "Newspaper Ownership."

Network: CBS-TV (primary); ABC-TV (secondary); NBC-TV (secondary).

Rep: Adam Young Co.

Highest hour rate: \$225.

Executives: Morgan Murphy, pres; Norman Postles, sec-treas; Walter Bridges, vp; John H. Borgen, gen mgr, natl sls & film buyer; Daniel Giovannini, opns mgr; Jack Truitt, chief engr; Ray R. Anderson, loc sls mgr.

Washington atty: Scharfeld & Baron.

ONONDAGA, Ingham County

(See Lansing).



Good News about Detroit ... and

More people live in the three-county metropolitan area than live in 34 of the 50 states.

Cash registers ring up nearly \$5,000,000,000 in retail sales every year.

85 per cent of the labor force works in widely-diversified fields; 15 per cent in making motor vehicles and equipment.


Bank deposits add up to more than \$4,000,000,000.

Good News about the WWJ Stations

Over 7,000,000 people residing in metropolitan Detroit, southeastern Michigan, northwestern Ohio, and western Ontario are within sight and sound.

"In the People's Interest" continues to be the cornerstone of WWJ radio and television programming every day of the year.

The stature of the WWJ Stations is unsurpassed in their coverage areas. Pre-eminent in radio for 41 years, in television for 14, Detroit's basic stations enjoy the highest degree of public confidence and esteem—a priceless advantage for every advertiser.



WWJ AM and FM
RADIO

Detroit's Basic Radio Station



WWJ-TV

Michigan's First Television Station

NATIONAL REPRESENTATIVES: PETERS, GRIFFIN, WOODWARD, INC. • OWNED AND OPERATED BY THE DETROIT NEWS

Tv Stations CONTINUED

MICHIGAN CONTINUED

SAGINAW, Saginaw County

WKNX-TV (April 5, 1953) ch. 57; power—174 kw visual, 95.5 kw aural; antenna height—450 feet above average terrain, 465 feet above ground.

Address: 221 S. Washington Ave. Phone: Pleasant 3-4471. TWX SG 61.

Licensee: Lake Huron Broadcasting Corp. (original owner).

Ownership: See Lake Huron Stations in "Group Ownership."

Network: CBS-TV (primary).

Rep: Gill-Perna.

Color facilities: network.

Highest hour rate: \$375.

Executives: William J. Edwards, pres & gen mgr; Howard H. Wolfe, stn mgr; Robert M. Chandler, coml mgr; Frank Coopersmith, prog dir; Alvin M. Bentley, vp; Jack Newman, prod mgr; Dave McGee, news dir; Max W. Thomas, chief engr.

Washington atty: McKenna & Wilkinson.

Radio affiliate: WKNX.

WNEM-TV (Bay City) (Feb. 16, 1954) ch. 5; power—100 kw visual, 50 kw aural; antenna height—1,000 feet above average terrain, 1,056 feet above ground.

Address: 5700 Becker Rd., Saginaw. Phone: Pleasant 5-8191. TWX SG-76.

Licensee: Gerity Broadcasting Co. (original owner).

Ownership: James Gerity Jr., 100%.

Network: NBC-TV (primary).

Rep: Petry.

Color facilities: network, local film, local slides.

Highest hour rate: \$900.

Video tape: Ampex (1).

Executives: James Gerity Jr., pres; Tom Matthews, gen mgr; Jack Berry, coml mgr; Martin Gialmo, mgr of Flint opns; Vince Collins, prog dir; Cecil Ruffin, opns dir; Leo Heisel, chief engr.

Washington atty: Berge & Fox.

TRAVERSE CITY, Grand Traverse County

WPBN-TV (Sept. 13, 1954) ch. 7; power—53.7 kw visual, 32.4 kw aural; antenna height—760 feet above average terrain, 462 feet above ground. (CP 151 kw visual, 75.9 kw aural; antenna height—1,350 feet above average terrain, 1,129 feet above ground).

Address: Paul Bunyan Bldg. Phone: Windsor 7-7675.

Licensee: Midwestern Broadcasting Co. (original owner).

Ownership: See Midwestern Broadcasting Co. stations in "Group Ownership."

Network: ABC-TV (secondary), NBC-TV (primary).

Color facilities: network.

Highest hour rate: \$320. (with WTOM-TV Cheboygan).

Executives: Les Biederman, pres; Harry Travis, gen mgr; Robert E. Detwiler, coml mgr; William Kiker, chief engr.

Washington atty: Dow, Lohnes & Albertson.

Radio affiliate: WTCM.

WWTU-TV (see Cadillac).



SERVING THE ONE **BIG** TOP 40 MARKET OF FLINT • SAGINAW • BAY CITY AND MIDLAND FROM WITHIN!



WNEM-TV

EASTERN MICHIGAN'S FIRST VHF STATION—FIRST ALL WAYS!

MINNESOTA

*Non-commercial educational.

ALEXANDRIA, Douglas County

KCMT (Oct. 8, 1958) ch. 7; power—26.3 kw visual, 13.2 kw aural; antenna height—1,120 feet above average terrain, 1,133 feet above ground.

Address: P. O. Box 28. Phone: Rockwell 3-5166.

Licensee: Central Minnesota Television Co. (original owner).

Ownership: Thomas A. Barnestuble 21%; Julius Hetland, 10%; Earl C. Reinke, 10%; Harold W. Bangert, 10%; Joseph O. Perino, 3.5%; John J. McCarten, 3.5%; Lee H. Johnson, 3.5%; Kenneth C. Bechtel, 3%; Earl W. Drussell, 2.1%; Harold Bartz, 2.8%; Sidney E. Carlson, 3.3%; Donald J. Kelly, 2.8%; Allen D. Graves, 2.6%; Kenneth A. Tessmer, 1.9%; Ercel Aga, 1.5%; Everett Q. Walters, 1.5%; Messrs. Tessmer, Aga and Walters each own 25% of KXRA Alexandria, Minn.

Network: ABC-TV (secondary), NBC-TV (primary).

Rep: Avery-Knodel; Harry Hyett (Minneapolis); Soderlund Co. (Omaha).

Color facilities: network.

Highest hour rate: \$300.

Executives: Joseph O. Perino, pres; Glenn W. Flint, gen mgr & film buyer; Ken Schneider, reg sls mgr; Kenneth Bechtel, prog dir; Russell Cox, prom mgr; John Haaven, news dir; Nile Hunt, chief engr.

Washington atty: Robert Marmet.

AUSTIN, Mower County

KMMT (August 1953) ch. 6; power—14.8 kw visual, 7.41 kw aural; antenna height—420 feet above average terrain, 445 feet above ground. (CP 100 kw visual, 50 kw aural; antenna height—350 feet above average terrain, 410 feet above ground).

Address: Highway 105. Phone: Hemlock 7-2965. TWX 369 AUS MINN.

Licensee: Minnesota Iowa Television Co. (acquired station Oct. 29, 1958).

Ownership: See Black Hawk Stations in "Group Ownership."

Network: ABC-TV (primary).

Rep: Avery-Knodel.

Highest hour rate: \$350.

Executives: Thomas L. Young, vp & gen mgr; Don Jones, local coml mgr; Stan Stydnicki, operations mgr & prog dir; Jan Adams, prom mgr; Christy Hansen, news dir; Tony Mulder, chief engr.

Washington atty: Roberts & McInnis.

Radio affiliate: KAUS.

DULUTH, St. Louis County

KDAL-TV (Superior, Wis.) (March 14, 1954) ch. 3; power—100 kw visual, 50 kw aural; antenna height—990 feet above average terrain, 816.5 feet above ground.

Address: 218 Bradley Bldg. Phone: Randolph 2-4466. TWX Du-7019.

Licensee: KDAL, Inc. (acquired station Jan. 18, 1961).

Ownership: See Tribune Co. stations in "Group Ownership." Also see "Newspaper Ownership."

Network: ABC-TV (secondary), CBS-TV (primary).

Rep: Petry.

Highest hour rate: \$600.

Color facilities: network.

Video tape: Ampex (1).

Executives: Warl L. Quaak, pres; Odin S. Ramsland, gen mgr; John Grandy, coml mgr; Earl Henton, prog dir; Don Le Masurier, prom mgr; Richard Anthony, news dir; Robert Dettman, chief engr.

Washington atty: Kirkland, Ellis, Hodson, Chafetz & Masters.

Radio affiliate: KDAL.

WDSM-TV (see Superior, Wis.).

WHYZ-TV (Superior, Wis.) (granted May 15, 1958, not on air, target date unknown) ch. 10; power—316 kw visual; 158 kw aural; antenna height—800 feet above average terrain, 576 feet above ground.

Address: 2230 N. Farwell Ave., Milwaukee, Wis.

Permittee: WDUL Tv Corp.

HIBBING, St. Louis County

WIRT (not on air; target date unknown) ch. 13; power—10.7 kw visual; 5.37 kw aural; antenna height—460 feet above average terrain, 441 feet above ground.

Address: c/o Carl Bloomquist, Eveleth, Minn.

Licensee: Carl Bloomquist.

Ownership: Mr. Bloomquist also owns WEVE Eveleth.

Washington atty: A. L. Stein.

MANKATO, Blue Earth County

KEYC-TV (Oct. 5, 1960) ch. 12; power—316 kw visual, 158 kw aural; antenna height—1,045 feet above average terrain, 1,116 feet above ground.

Address: P. O. Box XII. Phone: 7905. TWX 1083.

Licensee: KEYC-Lee TV, Inc. (acquired station February 1960).

Ownership: Lee Radio, Inc., 52%; KNUJ Inc., 16%; (see Forward Group in "Group Ownership.")

Network: NBC-TV (secondary).

Highest hour rate: \$300.

Rep: Advertising Times Sales Inc.

Color facilities: local film.

Executives: Herbert R. Ohrt, pres; Bob Gardner, gen mgr; Walter Rothschild, natl sls mgr; Hap Halligan, local sls mgr; Bob Cavanaugh, prog dir; Gladys Mullen, prom mgr; John Husak, news dir; Donald Borchert, chief engr.

Washington atty: Pierson, Ball & Bowd.

MINNEAPOLIS, Hennepin County

KMSP-TV (St. Paul) (Jan. 5, 1955) ch. 9; power—316 kw visual, 158 kw aural; antenna height—450 feet above average terrain, 601 feet above ground.

Address: 180 Foshay Tower, zone 2, Minneapolis. Phone: Federal 9-8811. TWX MP 470.

Licensee: United Television Inc. (acquired station Dec. 1, 1959).

Ownership: 20th Century-Fox Film Corp.

Network: ABC-TV (primary).

Rep: Young Television.

Color facilities: network.

Highest hour rate: \$1,600.

Video tape: Ampex (1).

Executives: Donald Swartz, pres, gen mgr & film buyer; Richard Butterfield, coml mgr; Robert Favaro, prom mgr; John Sandstrum, news dir; Chalmers Stromberg, chief engr.

Washington atty: Royall, Koegel & Rogers.

KSTP-TV (see St. Paul).

***KTCA-TV** (St. Paul) (Sept. 1957) ch. 2; power—100 kw visual, 50 kw aural; antenna height—620 feet above average terrain, 562 feet above ground.

Address: 1640 Como Avenue, St. Paul 16. Phone: Midway 5-5565.

Licensee: Twin City Area Educational Television Corp. (original owner).

Color facilities: Local film, local slides.

Video tape: Ampex (2).

Executives: Harold E. Wood, pres; Dr. John C. Schwarzwald, gen mgr; Chris Donaldson, prog dir; David B. Birt, prog mgr; W. W. Kemmerer, dir, research; Joseph T. McDermott, dir, special projects; Guy Uecker, prom mgr; Wayne A. Meyer, chief engr; Clair R. Tetterer, dir school progs.

WCCO-TV (St. Paul) (July 1, 1949) ch. 4; power—100 kw visual, 50 kw aural; antenna height—540 feet above average terrain, 601 feet above ground.

Address: 50 South 9th St., zone 2, Minneapolis. Phone: Federal 8-0552. TWX-MP 2.

Licensee: Midwest Radio-Television Inc. (original owner).

Ownership: Mid-Continent Radio-Television Inc., 53%; Minneapolis Star & Tribune Co. (Cowles), 47%. Mid-Continent is 50% owned by Northwest Publications Inc. (Ridder) and 50% by Minnesota Tribune Co. For other interests see Cowles stations and Ridder stations in "Group Ownership." Also see "Newspaper Ownership."

Network: CBS-TV (primary).

Rep: Peters, Griffin, Woodward.

Color facilities: Network, local live.

Highest hour rate: \$1,900.

Video tape: Ampex (2).

Executives: William J. McNally, chmn of bd; Robert B. Ridder, pres; F. Van Konynenburg, exec vp & gen mgr; H. W. Dornseif, asst treas; Sherman K. Headley, asst mgr; R. N. Ekstrum, sls mgr; Don R. Gillies, natl sls mgr; Robert A. Huelster, local sales mgr; Robert R. Hansen, merch dir; John M. Sherman, dir of eng; Roger Gardner, prod mgr; Gwen Harvey, prog dir; Rollie Johnson, news, sports & public affairs dir; Arle Haerberle, dir of women's activities; Harry Jones, film dir; Tom Cousins, publicity & prom dir.

Washington atty: Fly, Shuebruk, Blume & Gaguine.

Radio affiliate: WCCO.

WTCN-TV (St. Paul) (Sept. 1, 1953) ch. 11; power—316 kw visual, 158 kw aural; antenna height—470 feet above average terrain, 601 feet above ground.

Address: 2925 Dean Blvd., Minneapolis 16. Phone: Walnut 7-8881. TWX MP 994.

Licensee: Time-Life Broadcast Inc. (acquired station June 1, 1957).

Ownership: See Time Inc. stations in "Group Ownership." Also see "Newspaper Ownership."

Rep: Katz Agency.

Highest hour rate: \$1,200.

Video tape: Ampex.

Executives: Weston C. Pullen Jr., vp bcstg, Time Inc; Theodore C. Streibert, vp & gen mgr; Arthur Swift, mgr & sls dir; Robert C. Fransen, natl sls mgr; Richard W. Jolliffe, reg sls mgr; John M. Baldwin, opns mgr; Howard W. Coleman, prom mgr; Sheldon W. Peterson, news dir; Warren Fritze, chief engr.

Radio affiliate: WTCN.

ROCHESTER, Olmstead County

KROC-TV (July 16 1953) ch. 10; power—240 kw visual, 126 kw aural; antenna height—630 feet above average terrain, 575 feet above ground (CP 316 kw visual, 158 kw aural; antenna height—1,251 feet above average terrain, 1,314 feet above ground).

Address: 100 First Ave. Bldg. Phone: AT 9-3924.

Licensee: Southern Minnesota Broadcasting Co. (original owner).

Ownership: Mrs. G. P. Gentling and family.

Network: NBC-TV (primary).

Rep: Venard, Rintoul & McConnell.

Highest hour rate: \$375.

Color facilities: Local film.

Network: NBC-TV (primary).

Executives: Mrs. Gregory P. Gentling, pres; G. David Gentling, gen mgr; Vernon D. Kuluvar, coml mgr; Donald F. Perry, prog dir; Carol Geerdes, prom mgr; Bill Ingram, news dir; Robert Cross, chief engr.

Washington atty: Loucks & Jansky.

Radio affiliate: KROC.

HAMILTON-LANDIS
& ASSOCIATES, Inc.
NATIONWIDE MEDIA BROKERS
WASHINGTON, D. C., CHICAGO, DALLAS,
SAN FRANCISCO
SELL **MORE**
RADIO & TELEVISION STATIONS
IN THE MIDWEST—NEAREST OFFICE IS—
1714 TRIBUNE TOWER, CHICAGO 11
DELAWARE 7-2754

Tv Stations CONTINUED

MINNESOTA CONTINUED

ST. PAUL

KMSP-TV (see Minneapolis).

KSTP-TV (Minneapolis) (April 23, 1948) ch. 5; power—100 kw visual, 58.9 kw aural; antenna height—580 feet above average terrain, 583 feet above ground.

Address: 3415 University Ave., St. Paul or Minneapolis, zone 14 in both cities. Phone: Midway 5-2724. TWX 140.

Licensee: KSTP Inc. (original owner).

Ownership: See Gold Seal stations in "Group Ownership."

Network: NBC-TV (primary).

Rep: Petry.

Color facilities: Network, local film, local live, local side.

Highest hour rate: \$1,800.

Video tape: RCA (3).

Executives: Stanley E. Hubbard, pres & gen mgr; Kenneth M. Hance, exec vp & treas; Stanley S. Hubbard, vp & director of research & development; Marvin L. Rosene, vp in charge of sls; James E. Blake, natl tv sales mgr; William P. Davey, sls prom & publicity mgr; Harold Meier, tv news dir; Lawrence A. Larson, chief engr; Kenn R. Barry tv prod supervisor.

Washington atty: Spearman & Roberson.

Radio affiliate: KSTP.

***KTCA-TV** (see Minneapolis).

WCCO-TV (see Minneapolis).

WTCN-TV (see Minneapolis).

MISSISSIPPI

*Non-commercial educational.

BILOXI, Harrison County

WVMI-TV (not on air, granted Aug. 6, 1957; target date unknown) ch. 13; power—66.1 kw visual, 38.9 kw aural; antenna height—220 feet above average terrain; 237.6 feet above ground.

Permittee: Radio Assoc. Inc. (original owner).

Ownership: Odes E. Robinson, 68.4%; James H. McKee, 25.8%, and others. Mr. Robinson owns 20% of WKOY Bluefield, W. Va. and has a minority interest in WPTW Piqua, Ohio.

COLUMBUS, Lowndes County

WCBI-TV (July 13, 1956) ch. 4; power—20 kw visual, 10 kw aural; antenna height—450 feet above average terrain, 500 feet above ground.

Address: Highway 12 N. Phone: Fairfax 8-5631. TWX 69.

Licensee: Birney Imes Jr. (original owner).

Ownership: See Birney Imes Jr. Stations in "Group Ownership." Also see "Newspaper Ownership."

Network: CBS-TV (primary), NBC-TV (secondary).

Rep: Everett-McKinney; James S. Ayers Inc. (South).

Highest hour rate: \$220.

Executives: Birney Imes Jr., owner; P. B. Hinman, gen mgr; W. W. Whitfield, asst mgr; Frank Scheffer, news dir; Tom McFerrin, chief engr.

Washington atty: Arent, Fox, Kintner, Plotkin & Kahn.

GREENWOOD, Leflore County

WABG-TV (October 1959) ch. 6 power—28.3 kw visual; 14.1 kw aural; antenna height—350 feet above average terrain, 387 feet above ground.

WLBT's vast "Tall Tower" coverage keeps Southern folks informed . . .

From high atop its 1579-foot effective height Tall Tower, WLBT beams quality programming to one of America's most rapidly expanding markets.

With a coverage area doubling that of Station 'B', WLBT serves the entertainment and information needs of more than a quarter-million Southern homes.

WLBT recognizes that in today's world where so much is happening, in so many places and affecting so many people, news is of vital importance to every person. And when the events that shape the news strike nearby, Mississippi's largest full-time television News Department stands ready to inform the public, both local and national, with speed, accuracy and thoroughness.

Folks in Mississippi, Louisiana and Arkansas know WLBT. As evidence, your attention is invited to any Nielsen or ARB area-wide survey. WLBT boasts unquestioned dominance in the top twenty shows . . . and, incidentally, is the lowest cost-per-thousand TV buy in the United States.

Maximum Power

WLBT
NBC-ABC
JACKSON
MISSISSIPPI

Ch **3**

Represented
nationally by
HOLLINGBERY

Photo by Van Brocato

Address: P. O. Box 414. Phone: Gladstone
Licensee: Mississippi Telecasting Co., Inc.
(original owner).
Ownership: See Cy N. Bahakel Stations in
"Group Ownership."
Network: CBS-TV (primary).
Executives: Cy N. Bahakel, pres; Don Neil,
stn mgr; Erlene Leach, prog dir; Sam Barranco,
prom mgr; Lane Tucker, news dir; Floyd Coulter,
chief engr.
Washington atty: Haley, Wollenberg & Bader.
Radio affiliate: WABG.

HATTIESBURG, Forrest County

WDAM-TV (see Laurel)

JACKSON, Hinds County

WJTV (Jan. 28, 1953) ch. 12; power—316 kw
visual, 158 kw aural; antenna height—700 feet
above average terrain, 666 feet above ground.
Address: P. O. Box 8187. Phone: 372-6311.
TWX JN 598.
Licensee: Capital Broadcasting Co. (acquired
station July 1, 1955).
Ownership: Mississippi Publishers Corp.
(Jackson Clarion Ledger and Daily News), 40%;
Standard Life Insurance Co., 32.4%; L. M.
Sepaugh, 13.8%; T. B. Lanford, 13.8%. (For
Lanford interests see T. B. Lanford Stations in
"Group Ownership." Also see "Newspaper
Ownership.")
Network: ABC-TV (secondary), CBS-TV (primary).
Rep: Katz.
Color facilities: network.
Highest hour rate: \$500.
Video tape: Ampex (1).
Executives: L. M. Sepaugh, exec vp & gen
mgr; Owen Alexander, natl sls mgr & stn mgr;
Bill Carlier, loc coml mgr; Ken Parks, prog dir;
Christine McMillan, prom mgr; Bob Neblett,
news dir; C. A. Perkins, chief engr.
Washington atty: Kirkland, Ellis, Hodson, Chaf-
etz & Masters.
Radio affiliate: WSLI.

WLBT (Dec. 28, 1953) ch. 3; power—100 kw
visual, 50 kw aural; antenna height—680 feet
above average terrain, 589 feet above ground
(CP antenna height—1,580 feet above average
terrain, 1,529 feet above ground).
Address: P. O. Box 2171 zone 2. Phone: Fleet-
wood 2-2691. TWX JN 82.
Licensee: Lamar Life Broadcasting Co. (origi-
nal owner).
Ownership: P. K. Lutken, 40%; W. Calvin
Wells III, Maurice Thompson and Fred L. Beard,
each 20%.
Network: ABC-TV (secondary), NBC-TV (pri-
mary).
Rep: Hollingbery.
Color facilities: network.
Highest hour rate: \$450.
Video tape: Ampex (1).
Executives: P. K. Lutken, pres; Fred L. Beard,
gen mgr; Frank Gentry, coml mgr; Maurice
Thompson, prog dir; Michael Kelly, prom mgr;
Dick Sanders, news dir; Floyd Kinard, chief engr;
Chuck Allen, opns mgr.
Washington atty: Spearman & Roberson.
Radio affiliate: WJOX-AM-FM.

LAUREL, Jones County

WDAM-TV (Hattiesburg) (June 8, 1956) ch. 7;
power—51.3 kw visual, 30.2 kw aural; antenna
height—490 feet above average terrain, 540
feet above ground. CP 51.3 kw visual, 25.7 kw
aural; antenna height—490 feet above average
terrain, 540 feet above ground).
Address: P. O. Box 1649, Hattiesburg, Miss.
Phone 428-4188 (Laurel); Juniper 4-8441 (Hatties-
burg). TWX 592.
Licensee: South Mississippi Television Co. (ac-
quired station Sept. 1, 1959).
Ownership: William S. Smylie, 41.67%; Mrs.
William S. Smylie, 33.34%; W. W. Smylie III,
25%.

Networks: NBC-TV (primary), ABC-TV (second-
ary).
Rep: Weed Television Corp.
Color facilities: network.
Highest hour rate: \$200.
Executives: William S. Smylie Jr., pres; Marvin
Reuben, vp & gen mgr; Jerry P. Keith, vp & coml
mgr; David L. Waite, opns mgr; Terry Emmons,
prom mgr; Max Goodman, news dir; Clarence C.
Vogel, chief engr.
Washington atty: McKenna & Wilkinson.

MERIDIAN, Lauderdale County

WCOC-TV (not on air, suspended operation but
has not turned in construction permit) ch. 30;
power—21.1 kw visual, 11.3 kw aural; antenna
height—560 feet above average terrain, 321
feet above ground.
Address: c/o WCOC Meridian.
Permittee: Mississippi Broadcasting Co.
Ownership: D. W. Gavin and mother, 100%.
The Gavins also own weeklies Clarke County
Tribune (Quitman, Miss.) and Meridian Record.
Also see "Newspaper Ownership."
Radio affiliate: WCOC.

WTOK-TV (Sept. 27, 1953) ch. 11; power—
316 kw visual, 158 kw aural; antenna height—
560 feet above average terrain, 315 feet above
ground.
Address: Southern Bldg. Phone: 483-1441.
TWX Merid 281.
Licensee: Southern Tv Corp. (original owner).
Ownership: Robert F. Wright, 25.5%; W. B.
Crooks Jr., 16.5%; Thomas Y. Minniece, 8%;
S. A. Rosenbaum, 11.5%; I. A. Rosenbaum,
11.5%; H. M. Minniece, 6.5%; James B. Skewes,
11.5%; Cecil Germany, 4%; Thomas R. Ward,
3%. (Meredith Star is part of James H. Skewes
estate.) See "Newspaper Ownership."
Network: ABC-TV (secondary), NBC-TV (sec-
ondary).
Rep: Bolling Co.
Highest hour rate: \$375.
Color facilities: network.
Executives: Robert F. Wright, pres, gen mgr &
film buyer; W. B. Crooks Jr., vp & coml mgr;
George Shannon, prod dir; Cecil Germany, prog
mgr; Bob Holland, news dir; Joe Saxon, chief
enr.
Washington atty: McKenna & Wilkinson.

TUPELO, Lee County

WTWV (March 18, 1957) ch. 9; power—27.2
kw visual, 13.5 kw aural; antenna height—
509.2 feet above average terrain, 540 feet above
ground.
Address: P. O. Box 163. Phone: Vinewood
2-7620.
Licensee: WTWV Inc. (original owner).
Ownership: F. K. Spain, 60%; W. D. Spain,
20%; Perrin Purvis, 10%; and Mrs. M. H.
Spain, 10%.
Network: NBC-TV (primary).
Rep: Masla.
Color facilities: network.
Highest hour rate: \$200.
Executives: Frank K. Spain, pres; Charlie H.
Hicks Jr, gen mgr & coml mgr; William B.
Landers, prog dir; Robert Parks, news dir; James
O. Green, chief engr.

MISSOURI

*Non-commercial educational.

CAPE GIRARDEAU, Cape Girardeau County

KFVS-TV (Oct. 3, 1954) ch. 12; power—316 kw
visual, 158 kw aural; antenna height—990 feet
above average terrain, 882 feet above ground.
(CP 288 kw visual, 144 kw aural; antenna height
—2,000 feet above average terrain, 1,676.5
feet above ground.)
Address: 324 Broadway. Phone: Edgewater
5-5511. TWX Cape 968.

Licensee: Hirsch Broadcasting Co. (original
owner).
Ownership: See Oscar C. Hirsch Stations in
"Group Ownership."
Network: CBS-TV (primary).
Rep: Bolling.
Color facilities: network.
Highest hour rate: \$600.
Executives: Oscar C. Hirsch, pres & gen mgr;
Robert O. Hirsch, tv mgr; Donald T. McNeely,
prog dir.
Washington atty: George O. Sutton.
Radio affiliate: KFVS.

COLUMBIA, Boone County

KOMU-TV (Dec. 21, 1953) ch. 8; power—251
kw visual, 126 kw aural; antenna height—790
feet above average terrain, 774 feet above
ground.
Address: Highway 63 S. Phone: Gibson 2-1122.
TWX CLBA 597.
Licensee: U. of Missouri (original owner).
Network: ABC-TV (secondary), NBC-TV (primary).
Rep: Avery-Knodel.
Highest hour rate: \$330.
Executives: Glenn G. Griswold, gen mgr &
film buyer; John O. Conwell, coml mgr; Monte
S. Gurwit, prog dir; Lois Todd, prom mgr; Philip
E. Berk, news dir; William J. Reagan, chief engr.
Washington atty: Fisher, Wayland, Duvall &
Southmayd.

HANNIBAL, Marion County

KHQA-TV (Quincy, Ill.) (Sept. 23, 1953) ch. 7;
power—269 kw visual, 135 kw aural; antenna
height—890 feet above average terrain, 804
feet above ground.
Address: WCU Bldg. Phone: Baldwin 2-6200.
TWX QCY 7033.
Licensee: Lee Broadcasting Inc. (original
owner).
Ownership: See "Newspaper Ownership" and
Forward Group in "Group Ownership."
Network: ABC-TV (secondary), CBS-TV (primary).
Rep: Advertising Time Sales Inc.
Color facilities: network.
Highest hour rate: \$400.
Executives: Lee P. Loomis, pres; Herbert R.
Ohrt, exec vp; Walter J. Rothschild, gen mgr &
natl sls mgr; Wayne W. Cribb, asst mgr; Paul
Millen, asst natl sls mgr Robert W. Eickmeyer,
prom mgr & news dir; Tom Robey, prog mgr;
Doug Sherwin (KGLQ-TV Mason City, Iowa), film
buyer; Gene Terry, pr & pub serv programming;
J. E. Gray, chief engr.
Radio affiliate: WTAD-AM-FM Quincy, Ill.

JEFFERSON CITY, Cole County

KRCG (Feb. 13, 1955) ch. 13; power—214
kw visual; 107 kw aural; antenna height—1,010
feet above average terrain, 929 feet above
ground.
Address: P. O. Box 659. Phone: 6-6188. TWX
JFS CY MO 641.
Licensee: Jefferson Television Co. (original
owner).
Ownership: See Jefferson Tv Stations in
"Group Ownership."
Network: ABC-TV (secondary); CBS-TV (primary).
Executives: William H. Weldon, pres.
Washington atty: Fisher, Wayland, Duvall &
Southmayd.

JOPLIN, Jasper County

KOAM-TV (see Pittsburg, Kan).
KODE-TV (September 1954) ch. 12; power—
219 kw visual, 129 kw aural; antenna height—
680 feet above average terrain, 626 feet above
ground.
Address: 1928 W. 13th St. Phone: Mayfair
3-7260. TWX JO 8255.
Licensee: WSTV Inc. (acquired station Decem-
ber 1956).
Ownership: See Friendly Group Stations in
"Group Ownership."
Network: CBS-TV (primary), ABC-TV (second-
ary).

Tv Stations CONTINUED

MISSOURI CONTINUED

KODE-TV Continued

Licensee: WSTV Inc. (acquired station December 1956.

Ownership: See Friendly Group in "Group Ownership."

Rep: Avery-Knodel; Jack Hetherington (St. Louis).

Color facilities: network.

Highest hour rate: \$300.

Executives: Jack Berkman, pres; D. T. Knight, gen mgr & film buyer; William R. Hirshey, coml mgr; Ron Robson, prog dir; William Harned, prom mgr; Ken Crowe, news dir; Jack Langford, chief engr.

Washington atty: Kirkland, Fleming, Green, Martin & Ellis.

Radio affiliate: KODE.

KANSAS CITY, Jackson County

KCMO-TV (Sept. 27, 1953) ch. 5; power—100 kw visual, 60 kw aural; antenna height—1,130 feet above average terrain, 1,042 feet above ground.

Address: 125 E. 31st St., zone 8. Phone: Jefferson 1-6789. TWX KC-165.

Licensee: Meredith Broadcasting Co. (acquired station Oct. 12, 1953).

Ownership: See Meredith Pub. Co. Stations in "Group Ownership." Also see "Newspaper Ownership."

Network: CBS-TV (primary).

Rep: Katz.

Color facilities: network, local film, local live, local slides.

Highest hour rate: \$1,400.

Video tape: Ampex (2).

Executives: Payson Hall, pres; E. K. Hartenbower, vp & gen mgr; Sid Tremble, stn & coml mgr; Ken Heady, prog dir; T. R. Thompson, film buyer; F. C. Strawn, prom mgr; Jim Monroe, news dir; Karl Troeglen, chief engr.

Washington atty: Haley, Wollenberg & Bader. Radio affiliate: KCMO-AM-FM.

***KCSO-TV** (April 4, 1961) ch. 19; power—17.4 kw visual, 9.55 kw aural; antenna height—510 feet above average terrain, 474 feet above ground.

Address: Missouri Board of Education, 1211 McGee St. Phone: Baltimore 1-7565.

Licensee: School District of Kansas City, Mo. (original owner).

Network: NEAB.

Executives: Wentwerth E. Griffin, pres; Arthur Gilbert, gen mgr; Zoel Parenteau, prog dir; Clyde Howe, chief engr.

KMBC-TV (Aug. 1, 1953) ch. 9; power—316 kw visual, 158 kw aural; antenna height—1,070 feet above average terrain, 1,023 feet above ground.

Address: 11th & Central Sts., zone 5. Phone: Harrison 1-2650. TWX KC 181.

Licensee: Metromedia Inc. (acquired station Aug. 29, 1961).

Ownership: See Metropolitan Broadcasting Stations in "Group Ownership."

Network: ABC-TV (primary).

Rep: Peters, Griffin, Woodward.

Color facilities: network.

Highest hour rate: \$1,300.

Video tape: Ampex (2).

Executives: Donald D. Davis, vp in chg Kansas City opns; John T. Schilling, exec vp in chg KMBC opns; Albert P. Krivin, vp-gen mgr, KMBC-TV; George Higgins, natl sls mgr; Edwin L. Dennis, loc sls mgr; Joe Redmond, prom mgr; Claude Dorsey, news dir; Henry Goldenberg, chief engr.

Washington atty: Dow, Lohnes & Albertson.

Radio affiliate: KMBC-KFRM (FM).

WDAF-TV (Oct. 16, 1949) ch. 4; power—100 kw visual, 50 kw aural; antenna height—750

feet above average terrain, 724 feet above ground.

Address: Signal Hill, zone 8. Phone: Plaza 3-4567. TWX KC 259.

Licensee: Transcontinent Tv Corp. (acquired station Aug. 18, 1960).

Ownership: See Transcontinent Tv Stations in "Group Ownership."

Network: NBC-TV.

Rep: Petry.

Highest hour rate: \$1,400.

Color facilities: network, local film, local slides.

Video tape: Ampex (2).

Executives: David C. Moore, pres; William A. Bates, gen mgr; Bob Wormington, asst to gen mgr; Bill Wormington, prog dir; E. Manne Russo, gen sls mgr; Ro Grignon, asst to tv sls mgr (loc sls); John T. McLean, sls development dir; W. Judson Woods, radio-tv prom-rsch dir; Walt Bodine, news dir; James Schmidt, chief engr.

Washington atty: Covington & Burling.

Radio affiliate: WDAF-AM-FM.

KIRKSVILLE, Adair County

KTVQ (Ottumwa, Iowa) (Nov. 21, 1955) ch. 3; power—100 kw visual, 50 kw aural; antenna height—1,080 feet above average terrain, 1,101 feet above ground.

Address: 211 E. 2nd St., Ottumwa, Iowa. Phone: Murray 2-4535. TWX 463.

Licensee: KTVQ Television Inc. (original owner). Ownership: James J. Conroy, 66%; Raymond E. Russell, 33%.

Network: CBS-TV (primary), ABC-TV (secondary), NBC-TV (secondary).

Rep: Hollingbery.

Color facilities: network.

Highest hour rate: \$300.

Executives: James J. Conroy, pres & gen mgr; William Lloyd King, coml mgr; Glen Proeschold, film buyer & prog dir; William Tower, prom mgr; Harold Oyler, news dir; L. A. Wallace, chief engr.

Washington atty: Fisher, Wayland, Duval & Southmayd.

POPLAR BLUFF, Butler County

KPOB-TV (not on air, target date Sept. 1, 1961) ch. 15; power—14.8 kw visual, 7.6 kw aural; antenna height—600 feet above average terrain, 546 feet above ground.

Address: WSIL-TV Television Bldg., Harrisburg, Ill. Phone: Clearbrook 3-7837.

Licensee: Turner-Farrar Assn. (original owner).

Ownership: See Turner-Farrar Stations in "Group Ownership."

Network: ABC-TV (primary).

Color facilities: network.

Executives: O. L. Turner, gen mgr & film buyer.

Washington atty: McKenna & Wilkinson.

ST. JOSEPH, Buchanan County

KFEQ-TV (Sept. 27, 1953) ch. 2; power—100 kw visual, 50 kw aural; antenna height—810 feet above average terrain, 750 feet above ground.

Address: 40th & Faraon Sts. Phone: Adams 3-2528.

Licensee: KFEQ Broadcasting Co. (acquired station October 1957).

Ownership: Jesse D. Fine, 30%; Oscar K. Fine, 30%; Isadore Fine, 20%; Eugene P. Fine, 12.5%; Theodore M. Nelson, 5%; Marvin S. Cohen, 2.5%. All the above also own KLIK Jefferson City, Mo.

Network: CBS-TV (primary), ABC-TV (secondary).

Rep: Bolling.

Highest hour rate: \$350.

Executives: Jesse D. Fine, pres; Theodore M. Nelson, vp & gen mgr; E. Carleton Schirmer, coml mgr; Dick McDaniel, prog dir; Frank Smith, news dir; Kenny Lux, chief engr.

Washington atty: Fly, Shuebruk, Blume & Gaguine.

Radio affiliate: KFEQ.

ST. LOUIS (Independent City)

***KETC** (Sept. 20, 1954) ch. 9; power—27.5 kw visual, 13.8 kw aural; antenna height—600 feet above ground. (CP 32.4 kw visual, 16.2 kw aural; antenna height—550 feet above average terrain, 574 feet above ground).

Address: 6996 Milbrook Blvd., zone 30. Phone: Volunteer 3-0995.

Licensee: St. Louis Educational Television Commission (original owner).

Network: National Educational Television.

Video tape: Ampex.

Executives: Boyd W. Fellows, gen mgr & prog dir; William M. Shumate, prom mgr; Elaine D. Afton, school prog dir; Jerome Gordon, chief engr.

KMOX-TV (July 8, 1954) ch. 4; power—100 kw visual, 50 kw aural; antenna height—520 feet above average terrain, 563 feet above ground (CP 100 kw visual, 50 kw aural; antenna height—1,110 feet above average terrain, 1,214 feet above ground).

Address: 1215 Cole St., zone 6. Phone: Main 1-9100. TWX SL 281.

Licensee: Columbia Broadcasting System Inc. (acquired station March 16, 1958).

Ownership: See CBS Owned Stations in "Group Ownership."

Network: CBS-TV (primary).

Rep: CBS Television Spot Sales.

Color facilities: network.

Highest hour rate: \$2,100.

Video tape: Ampex (2).

Executives: Gene Wilkey, vp & gen mgr, KMOX-TV; Norman Bacon, admn asst; Charles McAbee, gen sls mgr; Don Markley, prog mgr & film buyer; Fred S. Heywood, dir info servs; Judd Choler, sls prom mgr; Spencer Allen, news dir; Harry Harvey, tech opns dir; Parker Wheatley, pub affrs dir.

Atty: Rosenman, Goldmark, Colin, Kaye (New York).

Radio affiliate: KMOX.

KPLR-TV (April 28, 1959) ch. 11; power—316 kw visual, 158 kw aural; antenna height—1,007 feet above average terrain, 1,214 feet above ground.

Address: 4935 Lindell Blvd., zone 8. Phone: Forest 7-7211. TWX SL 1171.

Licensee: 220 Television Inc. (original owner).

Ownership: 220 N. Kingshighway Inc., 100%.

Rep: Peters, Griffin, Woodward.

Color facilities: network, local film, local slide.

Highest hour rate: \$1,000.

Video tape: Ampex (2).

Executives: Harold Koplar, pres; Saul Rosenzweig, vp & gen mgr; Robert Davis, stn mgr; Arthur Prell, coml mgr; Eleanor Werner, prog dir; Thomas Chapman, prom mgr; Donald Cunningham, news dir; Kenneth Hildenbrand, chief engr; Joseph J. McCabe, comptroller.

Washington atty: Koteen & Burt.

Radio affiliate: KPLR-FM (CP).

KSD-TV (Feb. 8, 1947) ch. 5; power—100 kw visual, 60.3 kw aural; antenna height—1,090 feet above average terrain, 1,152 feet above ground.

Address: 1111 Olive St., zone 1. Phone: Main 1-1111. TWX SL 480.

Licensee: Pulitzer Pub. Co. (original owner).

Ownership: See "Newspaper Ownership."

Network: NBC-TV (primary).

Rep: Katz.

Color facilities: network, local film, local slides.

Highest hour rate: \$2,000.

Video tape: Ampex (2).

Executives: Joseph Pulitzer Jr., pres; Harold Grams, gen mgr; Guy E. Yeldell, gen sls mgr; Keith Gunther, prog dir; Fred J. Mueller, prom mgr; Austin Bridgman, news dir; J. E. Risk, chief engr; Don Schomburg, office mgr.

Washington atty: Marmet & Schneider.

Radio affiliate: KSD.

KTVI (April 15, 1957) ch. 2; power—100 kw visual 50 kw aural; antenna height—1,090 feet above average terrain, 1,048.7 feet above ground. Address: 5915 Berthold Ave., zone 10. Phone: Mission 7-3600. TWX SL 410.

Licensee: Signal Hill Telecasting Corp. (original owner).

Ownership: Paul E. Peltason and Harry Tenenbaum, each 33.25%; Central Broadcasting Corp. (Newhouse Stations), 22.50%. For Newhouse interests see Newhouse Stations in "Group Ownership." Also see "Newspaper Ownership."

Network: ABC-TV (primary).

Rep: Blair-Tv.

Highest hour rate: \$1,650.

Video tape: Ampex (I).

Executives: Harry Tenenbaum, pres; Paul E. Peltason, exec vp & actg gen mgr; Shaun F. Murphy, vp-gen sls mgr; Lawrence Cooper, prog dir; Fran Hunt, opns mgr; Charlie Cash, prom dir; Jim Brady, news dir; Richard J. Trompeter, chief engr.

Washington atty: Sher, Oppenheimer & Harris.

SEDALIA, Pettis County

KMOS-TV (July 6, 1954) ch. 6; power—16.2 kw visual, 8.71 kw aural; antenna height—360 feet above average terrain, 321 feet above ground.

Address: 2100 W. Broadway. Phone: Taylor 6-1651.

Licensee: Jefferson Television Co. (acquired station August 1961).

Ownership: See Jefferson Tv Stations in "Group Ownership."

Network: ABC-TV (primary).

Rep: Gill-Perna.

Color facilities: network.

Highest hour rate: \$150.

Executive: William H. Weldon, pres.

Washington atty: Fisher, Wayland, Duvall & Southmayd.

SPRINGFIELD, Greene County

KTTS-TV (March 14, 1953) ch. 10; power—240 kw visual, 144 kw aural; antenna height—710 feet above average terrain, 664 feet above ground.

Address: P. O. Box 1716. Phone: University 2-7474. TWX SO 8581.

Licensee: Independent Broadcasting Co. (original owner).

Ownership: J. H. G. Cooper votes over 90% of stock and individually, and with sons has a 69% stock interest.

Network: CBS-TV (primary).

Rep: Weed Tv.

Color facilities: network.

Highest hour rate: \$350.

Executives: J. H. G. Cooper, pres; G. Pearson Ward, gen mgr & film buyer; Jack Lloyd, sls mgr; Kevin McAndrews, prog dir; E. P. Thomas, prom mgr; Bill Bowers, news dir; W. F. Curry, chief engr.

Washington atty: Dempsey & Koplowitz.

Radio affiliate: KTTS-AM-FM.

KYTV (Oct. 1, 1953) ch. 3; power—100 kw visual, 50 kw aural; antenna height—520 feet above average terrain, 550 feet above ground. (CP 100 kw visual, 60.3 kw aural; antenna height—1,650 feet above average terrain, 1,609 feet above ground).

Address: 999 W. Sunshine. Phone: University 6-2766. TWX SO 8560.

Licensee: Springfield Television Inc. (original owner).

Ownership: Springfield Newspapers Inc. (Arch Watson, pres, Tams Bixby Jr, vp), 49.6%; Lester L. Cox, 24.96%, and others. Mr. Bixby also owns 40% of KBIX Muskogee, Okla. (Muskogee Phoenix and Times Democrat). Also see "Newspaper Ownership."

Network: NBC-TV (primary), ABC-TV (secondary).

Rep: Hollingbery; Eugene F. Gray Co. (Omaha, Kansas City, St. Louis).

Color facilities: network.

Highest hour rate: \$375.

Video tape: Ampex.

Executives: Lester L. Cox, pres; Ralph E. Stufflebam, co-mgr & coml mgr; Carl Fox, co-mgr, prog mgr & film buyer; Fred Rains, prog dir; Juanita Imanuel, prom mgr; Don Sylvester, news dir; Forest Chumbley, film dir; E. Dennis White, chief engr.

Washington atty: Fisher, Wayland, Duvall & Southmayd.

MONTANA

*Non-commercial educational.

BILLINGS, Yellowstone County

KGHL-TV (March 15, 1958) ch. 8; power—316 kw visual, 158 kw aural; antenna height—750 feet above average terrain, 531 feet above ground.

Address: P. O. Box 2512. Phone: 252-4676. TWX FG.

Licensee: Midland Empire Broadcasting Company (original owner).

Ownership: P. N. Fortin, 50%; Warren J. Hancock, 25%; Kenneth L. Hancock, 25%.

Network: ABC-TV (secondary), NBC-TV (primary).

Rep: Devney-O'Connell Inc.

Highest hour rate: \$250.

Executives: P. N. Fortin, pres; J. L. Robinson, gen & prom mgr; Robert McCann, coml mgr; Jeannette Mavity, prog dir; Ray Kelley, news dir; Dean Jansma, chief engr.

Washington atty: Hogan & Hartson.

Radio affiliate: KGHL.

KOOK-TV (Nov. 9, 1953) ch. 2; power—100 kw visual, 50 kw aural; antenna height—670 feet above average terrain, 383 feet above ground.

Address: P. O. Box 2557. Phone: Alpine 2-5611. TWX BL 488.

Licensee: Montana Network (original owner).

Ownership: See Joseph S. Sample Stations in "Group Ownership."

Network: CBS-TV (primary), ABC-TV (secondary).

Rep: Hollingbery; Art Moore & Assoc. (Seattle & Portland).

Highest hour rate: \$250.

Executives: Joseph S. Sample, pres & gen mgr; John H. Conner, coml mgr; Clifford E. Ewing, opns dir; George F. Schaefer, prod dir; TV Stations Inc, film buyer; Betty Kelly, prom mgr; Victor Miller, news dir; Grant French, chief engr.

Washington atty: John H. Midlen.

Radio affiliate: KOOK.

BUTTE, Silver Bow County

KOPR-TV (not on air; granted Sept. 11, 1957; target date unknown) ch. 6; power—53.1 kw visual, 28.8 kw aural; antenna height—2,910 feet above average terrain, 186 feet above ground.

Address: Finlen Hotel. Phone: 6546.

Licensee: Copper Broadcasting Co. (original owner).

Ownership: Affiliated with KMON Great Falls, Mont., and KALL Salt Lake City, Utah.

Network: NBC-TV (primary).

Rep: Avery-Knodel.

Executives: George C. Hatch, pres.

Washington atty: Haley, Wollenberg & Bader. Radio affiliate: KOPR.

KXLF-TV (Aug. 14, 1953) ch. 4; power—60.3 kw visual, 30.2 kw aural; antenna height—1,890 feet above average terrain, 202 feet above ground.

Address: Box 1956. Phone: 792-9111. TWX BT 8264.

Licensee: Garryowen Butte Tv Inc. (original owner).

Ownership: See Garryowen Stations in "Group Ownership."

Network: CBS-TV (primary), ABC-TV (secondary), NBC-TV (secondary).

Rep: Hollingbery; Art Moore (Seattle).

Highest hour rate: \$250.

Executives: Edmund L. Peiss, gen mgr; Jim Manning, coml mgr; Paul Simitzes, news dir & prog dir; Don Straus, prom mgr; Vern Totten, chief engr.

Washington atty: John H. Midlen.

Radio affiliate: KXLF.

GLENDIVE, Dawson County

KXGN-TV (Nov. 1, 1957) ch. 5; power—5 kw visual, 2.5 kw aural; antenna height—90 feet below average terrain, 125 feet above ground. Address: P. O. Box 200. Phone: 365-3377.

Licensee: Glendive Broadcasting Corp. (original owner).

Ownership: Lewis Moore (theatre interests) and family, 100%.

Network: CBS-TV (Extended Market Plan).

Highest hour rate: \$125.

Executives: Lewis W. Moore, pres; Gerry Robbins, gen mgr, news & prom mgr; Ray Nicklay, prog dir; Donald Powers, chief engr.

Washington atty: Harry J. Daly.

Radio affiliate: KXGN.

GREAT FALLS, Cascade County

KFBB-TV (March 21, 1954) ch. 5; power—25.1 kw visual, 12.6 kw aural; antenna height—240 feet above average terrain, 440 feet above ground.

Address: P. O. Box 1139. Phone: Glendale 3-4377. TWX GF 7024.

Licensee: KFBB Broadcasting Corp. (acquired station Jan. 27, 1960).

Network: ABC-TV (primary), CBS-TV (primary), NBC-TV (per pgm basis).

Reps: Hollingbery; Art Moore (Northwest).

Highest hour rate: \$250.

Executives: J. P. Wilkins, pres & gen mgr; W. C. (Bud) Blanchette, vp & natl sls mgr; Joe Wilkins Jr., asst gen mgr, film buyer; Richard Monaco, prog and news dir; George Tilton, prom mgr; A. J. Lopuch, chief engr.

Washington atty: Wheeler & Wheeler.

Radio affiliate: KFBB.

KRTV (Oct. 5, 1958) ch. 3; power—0.6 kw visual, 0.3 kw aural; antenna height—230 feet above average terrain, 138 feet above ground. Address: P. O. Box 1453. Phone: Glendale 3-2433.

Licensee: Snyder & Assoc. (original owner).

Ownership: Dan Snyder, 51%; Paul Crain, 28%; Ward Beck, 9%; Herman Frelden, 5%; Shan Welcome Morrison, 3%; Donald Bradley, Genevieve Threlkeld, Edward Kolman, and Bjarnie Johnson, 1% each.

Network: NBC-TV (primary).

Rep: Forjoe-Tv.

Highest hour rate: \$200.

Executives: Dan Snyder, pres, gen mgr, coml mgr & film buyer; Don Bradley, asst mgr, prog dir & prom dir; Jesse Waymire, chief engr.

Washington atty: Haley, Wollenberg & Bader.

TO BUY OR SELL A TELEVISION OR RADIO STATION

HAMILTON-LANDIS & ASSOC., Inc.

WASHINGTON, D.C.

1737 DeSales St., N.W.
EX 3-3456

CHICAGO

1714 Tribune Tower
DE 7-2754

SAN FRANCISCO

111 Sutter St.
EX 2-5671

DALLAS

1511 Bryan St.
RI 8-1175

NATIONWIDE • NEGOTIATIONS
FINANCING • APPRAISALS

Tv Stations CONTINUED

MONTANA CONTINUED

HELENA, Lewis and Clark County

KBLL-TV (Jan. 1, 1958) ch. 12; power—0.973 kw visual, 0.486 kw aural; antenna height—370 feet below average terrain, 97 feet above ground.

Address: Box 797. Phone: 442-6620.

Licensee: Helena Tv Inc. (acquired station March 1, 1961).

Ownership: W. L. Piehl, 34%; A. W. Scribner, 9.68%; E. E. Palmquist, 7.70%; E. J. Palmquist, 5.97%; Charles Crehan, 7.70%; Bruce Hamilton, 5.63%.

Network: CBS-TV (secondary).

Executives: W. L. Piehl, pres; Bruce Hamilton, gen mgr; Joseph Spoja, coml mgr; Robert Carroll, prog dir & prom mgr; Alan Johnson, news dir; Robert Shaffer, chief engr.

Washington atty: Smith & Pepper.

Radio affiliate: KBLL.

KALISPELL, Flathead County

KULR (not on air, suspended operation but has not turned in license) ch. 9; power—15.1 kw visual, 8.91 kw aural; antenna height—220 feet above average terrain, 322 feet above ground.

Address: P. O. Box 439.

Licensee: KGEZ-TV Inc. (original owner).

Ownership: Frank Reardon, 58.30%; Northwest Video Inc., 31.9%; Copper City Radio Co., 9.9%. Copper City Radio is the licensee of KBOW Butte, Mont. (owned 89% by Frank Reardon). Northwest Video Inc. operates catv system in Kalispell.

Radio affiliate: KGEZ.

MISSOULA, Missoula County

KMSO-TV (July 1, 1954) ch. 13; power—191 kw visual, 95.5 kw aural; antenna height—2,030 feet above average terrain, 274 feet above ground.

Address: Box 1470. Phone: Lincoln 9-4169. TWX MS 8104.

Licensee: Mosby's Inc. (original owners).

Ownership: A. J. Mosby and family.

Network: ABC-TV (secondary), CBS-TV (primary), NBC-TV (secondary).

Rep: Bolling.

Highest hour rate: \$250.

Color facilities: network.

Executives: A. J. Mosby, pres & gen mgr; Don R. Hayes, natl sls & prom mgr; Charles Meyer, prog dir & chief engr; Al Anderson, news dir.

Washington atty: Fisher, Wayland, Duvall & Southmayd.

NEBRASKA

*Non-commercial educational.

GERING, Scotts Bluff County

KSTF (see Scottsbluff).

GRAND ISLAND, Hall County

KGIN-TV (not on air; target date not announced) ch. 11; power—316 kw visual, 158 kw aural; antenna height—1,020 feet above average terrain, 1,069 feet above ground.

Permittee: Cornhusker Television Corp.

HASTINGS, Adams County

KHAS-TV (Jan. 1, 1956) ch. 5; power—100 kw visual, 50 kw aural; antenna height—730 feet

above average terrain, 767 feet above ground. Address: P. O. Box 476. Phone: 3-1321. TWX 8-206.

Licensee: Nebraska Television Corp. (original owner).

Ownership: Seaton Pub. Co., 51.7%; J. M. Donald Jr., 3.55%; Morris Quirk Grain Corp., 3.55%; D. H. Meves, 4.15%; and approximately 50 others. For Seaton holdings, see Seaton Stations in "Group Ownership." Also see "News-paper Ownership."

Network: NBC-TV (primary).

Rep: Weed Television.

Color facilities: network.

Highest hour rate: \$300.

Executives: Fred A. Seaton, pres; Duane L. Watts, gen mgr; Ardis Bequette, traf-prog dir; Bud Duvall, news dir; Duane B. Allison, chief engr; Robert Buckley, prog mgr.

Washington atty: Dow, Lohnes & Albertson.

Radio affiliate: KHAS.

HAY SPRINGS, Sheridan County

KDUH-TV (March 5, 1958) ch. 4; power—100 kw visual, 50 kw aural; antenna height—650 feet above average terrain, 585 feet above ground.

Address: P. O. Box W. Phone: Melrose 8-2741. Licensee: Duhamel Enterprises Inc. (original owner).

Ownership: See Duhamel Broadcasting Enterprises Stations in "Group Ownership."

Network: CBS-TV (primary), ABC-TV (secondary).

Rep: Headley-Reed.

Highest hour rate: \$100.

Executives: Helen S. Duhamel, pres; John E. Ludwig, gen mgr; Owen G. Lyon, prog dir; Arthur R. Christ, news dir; Edward N. Davenport, chief engr.

HAYES CENTER, Hayes County

KHPL-TV (Feb. 9, 1956) ch. 6; power—100 kw visual, 50 kw aural; antenna height—710 feet above average terrain, 586 feet above ground.

Address: 414 East Ave., Holdrege, Neb.

Licensee: Bi-States Co. (original owner).

Ownership: See Bi-States Stations in "Group Ownership."

Note: KHPL-TV operates as satellite of KHOL-TV Kearney, Neb.

HOLDREGE, Phelps County

KHOL-TV (see Kearney)

KEARNEY, Buffalo County

KHOL-TV (Dec. 24, 1953) ch. 13; power—204 kw visual, 110 kw aural; antenna height—550 feet above average terrain, 581 feet above ground.

Address: 414 East Ave., Holdrege, Neb. Phone: Wyman 5-5952. TWX AXTELL 8220.

Licensee: Bi-States Co. (original owner).

Ownership: See Bi-States Stations in "Group Ownership."

Network: ABC-TV (primary).

Rep: Meeker; Soderlund Co. (Omaha).

Color facilities: network.

Highest hour rate: \$350.

Executives: Dr. F. Wayne Brewster, pres; Jack Gilbert, stn mgr & film buyer; Ed Strasburger, ops mgr; Marlon "Moe" Milliken, prog dir; Tom Nuss, prom mgr; Jack Yeager, sls mgr; Roger Burgeson, office mgr; Carl Wells, regional news dir; Bill Milldyke, natl news dir.

Washington atty: Fisher, Wayland, Duvall & Southmayd.

Radio affiliate: KHOL-FM.

LINCOLN, Lancaster County

KOLN-TV (Feb. 18, 1953) ch. 10; power—316 kw visual, 158 kw aural; antenna height—1,000 feet above average terrain, 999 feet above ground.

Address: 40th & W. Sts., zone 4. Phone: Ingersoll 6-2367. TWX LI 8134.

Licensee: Fetzer Broadcasting Co. (acquired station August 1953).

Ownership: See John E. Fetzer Stations in "Group Ownership."

Network: CBS-TV (primary).

Rep: Avery-Knodel.

Highest hour rate: \$550.

Executives: John E. Fetzer, pres; A. James Ebel, vp & gen mgr; Duane Holman, sls mgr; Paul Jensen, prog dir & film buyer; Pro Sherman, prom mgr; Byron Krasne, news dir; Ray Taylor, chief engr.

Washington atty: Dow, Lohnes & Albertson.

***KUON-TV** (Nov. 1, 1954) ch. *12; power—26.3 kw visual, 13.2 kw aural; antenna height—360 feet above average terrain, 403 feet above ground.

Address: U. of Nebraska, zone 8. Phone: Hemlock 2-7631, ext. 3275.

Video tape: Ampex.

Licensee: U. of Nebraska (original owner).

Network: National Educational Television.

Executives: Dr. Clifford M. Hardin, chancellor, U. of Nebraska; Jack G. McBride, dir of tv & gen mgr; Robert W. Schlater, program dir; Wm. Boyd Rooney Jr., film buyer; Elizabeth M. Meisinger, prom mgr; Adolph R. Dvorak, chief engr.

Washington atty: Dow, Lohnes & Albertson.

MCCOOK, Red Willow County

KOMC (Nov. 28, 1959) ch. 8; power—100.8 kw visual, 50.43 kw aural; antenna height—710 feet above average terrain, 677 feet above ground.

Address: P. O. Box 689, Great Bend, Kan. Phone: GL 3-7868. TWX 90.

Licensee: Central Kansas Tv Co. (original owner).

Ownership: See Tri Circle Tv Stations in "Group Ownership."

Note: KOMO operates as satellite of and is sold in conjunction with KCKT (TV) Great Bend, Kan.

NORTH PLATTE, Lincoln County

KNOP (Dec. 15, 1958) ch. 2; power—25.9 kw visual, 13 kw aural; antenna height—630 feet above average terrain, 609 feet above ground.

Address: P. O. Box 756. Phone: Lenox 2-2222.

Licensee: North Platte Tv Inc. (acquired station August 1953).

Ownership: Rush C. Clarke, Orvil E. Kuhlman, George H. Larkin, H. L. Clarke Jr., York Hinman, J. L. Keenan, Lloyd Griffin, Harry E. Wells and Racheal Shrake, each 3.9%; Edwin and Estelle Burnham, each 4.69%, and others.

Network: NBC-TV (primary).

Rep: Gill-Perna, Inc.

Color facilities: network.

Highest hour rate: \$150.

Executives: York Hinman, pres; Bill Wood, mgr, coml mgr & film buyer; Bob Van Neste, prog dir; Perry Murphy, news dir; John Seide, chief engr.

Washington atty: Rhyne & Rhyne.

HAMILTON-LANDIS

& ASSOCIATES, Inc.

NATIONWIDE MEDIA BROKERS
WASHINGTON, D. C., CHICAGO, DALLAS,
SAN FRANCISCO

SELL MORE

RADIO & TELEVISION STATIONS
IN THE MIDWEST—NEAREST OFFICE IS—
1714 TRIBUNE TOWER, CHICAGO 11
DELAWARE 7-2754

OMAHA, Douglas County

KETV (Council Bluffs, Iowa) (Sept. 17, 1957) ch. 7; power—316 kw visual, 158 kw aural; antenna height—630 feet above average terrain, 585 feet above ground.

Address: 27th & Douglas Sts., zone 31. Phone: 345-7777. TWX OMA 154.

Licensee: Herald Corp. (original owner).
Ownership: World Pub. Corp. (Omaha World-Herald), 100%. Also see "Newspaper Ownership."

Network: ABC-TV (primary).
Rep: Harrington, Righter & Parsons.
Color facilities: network.
Highest hour rate: \$900.

Executives: Ben Cowdery, pres; Eugene S. Thomas, vp & gen mgr; Ben McLaughlin, sls mgr; Ken James, prog dir; Robert Coats, prom mgr; Dick Trembath, news dir; Jack Petrick, chief engr.

Washington atty: Kirkland, Ellis, Hodson, Chaffetz & Masters.

KMTV (Sept. 1, 1949) ch. 3; power—100 kw visual, 50 kw aural; antenna height—590 feet above average terrain, 550 feet above ground.
Address: 2615 Farnam St., zone 31. Phone: 345-3333. TWX OM 176.

Licensee: May Broadcasting Co. (original owner).

Ownership: May Seed & Nursery Co. May Seed also owns KMA Shenandoah, Iowa.

Network: NBC-TV (primary).

Rep: Petry.

Color facilities: network, local film, local live, local slides.

Highest hour rate: \$1,000.

Executives: Owen L. Saddler, exec vp & gen mgr; Arden E. Swisher, gen sls mgr; Lewis Jeffrey, prog dir; Galen Lillethorup, prom mgr; James A. Roberts, news dir; R. J. Schroeder, vp-engr; Kenneth Michelsen, film dir.

Washington atty: McKenna & Wilkinson.

WOW-TV (Aug. 29, 1949) ch. 6; power—100 kw visual, 50 kw aural; antenna height—590 feet above average terrain, 513 feet above ground.

Address: 3501 Farnam Street, zone 31. Phone: 346-3400. TWX OM 297.

Licensee: Meredith WOW Inc. (acquired station September 29, 1951).

Ownership: See Meredith Publishing Stations in "Group Ownership." Also see "Newspaper Ownership."

Network: CBS-TV (primary).

Rep: Blair-TV.

Color facilities: network.

Highest hour rate: \$1,000.

Video tape: Ampex (1).

Executives: Frank P. Fogarty, gen mgr; C. A. Larson, mgr; Bill McBride, prog dir & film buyer; Fred Ebener, sls mgr; Robert Seitzer, prom mgr; James McGaffin, news dir; Glenn Flynn, chief engr.

Washington atty: Haley, Wollenberg & Bader.
Radio affiliate: WOW-AM-FM.

SCOTTSBLUFF, Scotts Bluff County

KSTF (Gering) (Aug. 7, 1955) ch. 10; power—240 kw visual, 120 kw aural; antenna height—840 feet above average terrain, 674 feet above ground.

Address: Box 708. Phone: 632-6107.

Licensee: Frontier Broadcasting Company (original owner).

Ownership: See Frontier Broadcasting Co. Stations in "Group Ownership." Also see "Newspaper Ownership."

Rates: Sold nationally only in combination with KFBC-TV Cheyenne, Wyo.

Network: CBS-TV (primary); NBC-TV (secondary); ABC-TV (secondary).

Executives: Robert S. McCracken, pres; William G. Walter, gen mgr; Doug Reeves, natl sls, Loren Mueller, local sls; The Soderlund Company, Omaha, regional sls; W. J. Brennan, prog dir;

Catherine Johannes, prom mgr; Gus Platz, news dir; Dean Suhr, chief engr; Doris Merry, women's dir.

Washington atty: Koteen & Burt.

NEVADA

*Non-commercial educational.

HENDERSON, Clark County

KLRI-TV (See Las Vegas).

LAS VEGAS, Clark County

KLAS-TV (July 1, 1953) ch. 8; power—55kw visual, 27.5 kw aural; antenna height—130 feet above average terrain, 238 feet above ground.
Address: 250 Oesert Inn Rd. Phone: Dudley 2-6138.

Licensee: Las Vegas Television Inc. (chief owner acquired control Feb. 25, 1957).

Ownership: Herman M. Greenspun, 73.7%; Dewey Solomon, 8.99%; Las Vegas Sun (owned by Mr. Greenspun), 7.9%; and others. Mr. Greenspun publishes the Las Vegas Sun. Also see "Newspaper Ownership."

Network: CBS-TV (primary).

Rep: Weed Tv.

Highest hour rate: \$275.

Executives: Herman M. Greenspun, pres; Howard A. Kalmenson, gen mgr.

Washington atty: Welch, Mott & Morgan.

Radio affiliate: KLAS.

KLRI-TV (Henderson) (Jan. 25, 1955) ch. 2; power—12 kw visual, 6.03 kw aural; antenna height—110 feet above average terrain, 324 feet above ground.

Address: P. O. Box 550, Las Vegas. Phone: Oudley 2-1760. TWX LV 5649.

Licensee: Southern Nevada Radio & Television Co. (original owner).

Ownership: See Donald W. Reynolds Stations in "Group Ownership." Also see "Newspaper Ownership."

Network: NBC-TV (primary).

Rep: Bolling.

Color facilities: network.

Highest hour rate: \$275.

Executives: Donald W. Reynolds, pres; William D. Stiles, vp; Ed Tabor, gen mgr; Stuart L. Leslie, natl sls mgr; Donald G. Brown, local sls mgr; Robert W. Brier, prod mgr; Velia Castillo, traf, continuity & prom; Barry L. Simmons, news dir; H. Alex Magee, chief engr.

Washington atty: Haley Wollenberg & Bader.
Radio affiliate: KORK.

KSHO-TV (1957) ch. 13; power—11 kw visual, 5.5 kw aural; antenna height—130 feet above average terrain, 245 feet above ground. (CP 11.5 kw visual, 5.75 kw aural; antenna height—110 feet above average terrain, 245 feet above ground).

Licensee: Television Co. of America (acquired station, November 1959).

Ownership: 90% owned by Nevada Broadcasters Fund Inc. (Reed Maxfield, 42.6%; Robert W. Hughes, 18%; Carl A. Hulbert, 14%; Howard Johnson, 8.9%; James C. Valentine, 8.9%; Joseph Bloom, 7%).

Network: ABC-TV (primary).

Rep: ForJoe-Tv.

Highest hour rate: \$200.

Executives: Alex Gold, pres & gen mgr; Walter Shull, coml mgr; Edward P. McKinstry, prog dir & news dir; James Leach, chief engr.

Washington atty: Barnes & Neilsen.

RENO, Washoe County

KCRJL (not on air; target date not announced) ch. 4; power—17.4 kw visual, 9.1 kw aural; antenna height—420 feet above average terrain, 92 feet above ground.

Permittee: Circle L Inc. (original owner).

KOLO-TV (Sept. 27, 1953) ch. 8; power—77.6 kw visual, 38.9 kw aural; antenna height—2,940 feet above average terrain, 120 feet above ground.

Address: P. O. Box 2610. Phone: Fairview 3-0721. TWX RE-38.

Licensee: Nevada Radio-Television Inc. (original owner).

Ownership: See Donald W. Reynolds Stations in "Group Ownership." Also see "Newspaper Ownership."

Network: CBS-TV (primary), ABC-TV (secondary), NBC-TV (secondary).

Rep: Bolling.

Color facilities: network.

Highest hour rate: \$400.

Executives: Donald W. Reynolds, pres; Lee O. Hirschland, gen mgr; Phillip G. Rose, sls mgr; Helen Buscher, prog mgr; Tom Rowe, marketing dir.

Washington atty: Haley, Wollenberg & Bader.
Radio affiliate: KOLO.

NEW HAMPSHIRE

*Non-commercial educational.

DURHAM, Strafford County

***WENH-TV** (July 6, 1959) ch. 11; power—51.3 kw visual, 25.7 kw aural; antenna height—970 feet above average terrain, 436 feet above ground.

Address: P. O. Box Z. Phone: University 8-5511.

Licensee: U. of New Hampshire (original owner).

Network: NET.

Video tape: Ampex.

Executives: Dr. Lyndon L. Johnson, pres; Keith J. Nighbert, gen mgr; Cabot Lyford, prog dir; Alton Hotaling, prod mgr; Charles Tamm, chief engr.

Washington atty: Covington & Burling.

KEENE, Cheshire County

WRPL (see Greenfield, Mass.).

MANCHESTER, Hillsboro County

WMUR-TV (March 28, 1954) ch. 9; power—282 kw visual, 155 kw aural; antenna height—1,030 feet above average terrain, 227 feet above ground.

Address: 1819 Elm St. Phone: National 3-8061. TWX MAN 94.

Licensee: United Television Co. of New Hampshire (acquired station March 7, 1959).

Ownership: See United Broadcasting Co. Stations in "Group Ownership."

Network: ABC-TV (secondary), CBS-TV (secondary), NBC-TV (secondary).

Rep: Adam Young Tv.

Highest hour rate: \$600.

Executives: Richard Eaton, pres; David O'Shea, gen mgr; Ray Harris, prog dir; Gus Bernier, news dir.

Washington atty: Cohn & Marks.

NEW JERSEY

*Non-commercial educational.

ASBURY PARK, Monmouth County

WRTV (not on air, suspended operation but has not turned in construction permit) ch. 58; power—17 kw visual, 9.12 kw aural; antenna height—440 feet above average terrain, 465 feet above ground.

Address: Eatontown, N. J.

Permittee: Atlantic Video Corp.

Ownership: Walter Reade Theatres Inc., 100%. Walter Reade Theatres is owned by Walter Reade Jr., 51% and Suzanne Gage, 49%.

TV Stations CONTINUED

NEW JERSEY CONTINUED

ATLANTIC CITY, Atlantic County

WHTO-TV (not on air, suspended operation but has not turned in construction permit) ch. 46; power—18 kw visual, 9 kw aural; antenna height—430 feet above average terrain, 448 feet above ground.

Address: P. O. Box 1230, Steubenville, Ohio.
Permittee: Neptune Broadcasting Corp.
Ownership: See Friendly Group in "Group Ownership."

NEWARK, Essex County

WNTA-TV (Jan. 2, 1948) ch. 13; power—178 kw visual, 89.1 kw aural; antenna height—1,190 feet above average terrain, 1,200 feet above ground.

Address: 10 Columbus Circle, New York, N. Y.
Phone: Judson 2-7300 (N.Y.); Barclay 7-3260 (N.J.). TWX NY 1-5128.

Licensee: NTA Television Broadcasting Co. (acquired station May 7, 1958).

Ownership: National Telefilm Associates Inc. Sale to Educational Tv For the Metropolitan Area Inc. pending FCC approval.

Rep: Young TV.
Highest hour rate: \$2,000.
Video tape: Ampex (2).

Executives: Ted Cott, exec vp; Henry White, vp & gen mgr; John Fernandez, sls mgr; Joseph Morris, dir of bus affairs; Larry Lowenstein, dir of pub rel; Al Korn, art dir; Harry Dabrowski, chief engr; Marvin Schlaffer, prog opns mgr.

Washington atty: Dow, Lohnes & Albertson.

NEW BRUNSWICK, Middlesex County

***WTLV** (not on air, granted Dec. 4, 1952; target date unknown) ch. *19; power—105 kw visual, 53 kw aural; antenna height—780 feet above average terrain, 461 feet above ground.

Address: State House, Trenton, N. J.
Permittee: New Jersey Department of Education.

HAMILTON-LANDIS

& ASSOCIATES, Inc.

NATIONWIDE MEDIA BROKERS
WASHINGTON, D. C., CHICAGO, DALLAS,
SAN FRANCISCO

SELL **MORE**

RADIO & TELEVISION STATIONS
IN THE EAST—NEAREST OFFICE IS—
1737 DeSALES ST., N.W., WASHINGTON
EXECUTIVE 3-3456

NEW MEXICO

*Non-commercial educational.

ALBUQUERQUE, Bernalillo County

KGGM-TV (Oct. 3, 1953) ch. 13; power—44.7 kw visual, 22.4 kw aural; antenna height—4,180 feet above average terrain, 143 feet above ground.

Address: 1414 Coal Ave., S.W. Phone: 243-2285. TWX AQ88.

Licensee: New Mexico Broadcasting Co. (original owner).

Ownership: A. R. Hebenstreit, 62%; S. P. Vidal, 11% and others. Licensee also owns KVSF Santa Fe, N. M.

Network: CBS-TV (primary).

Rep: Branham.
Highest hour rate: \$400.
Color facilities: network.
Video tape: Ampex (1).

Executives: A. R. Hebenstreit, pres & gen mgr; R. C. "Dusty" Rhoads, coml mgr; Robert Van Driel, prog dir; Jim Laramore, prom mgr;

Gene Humphries, news dir; Leonard F. Dodds, chief engr.

Washington atty: Dempsey & Koplovitz.

Radio affiliate: KGGM.

***KNME** (May 5, 1958) ch. *5; power—11.2 kw visual, 5.62 kw aural; antenna height—4,150 feet above average terrain, 123 feet above ground.

Address: 1801 Roma N.E. Phone: Chapel 2-1283.

Licensee: Albuquerque Public School System and University of New Mexico.

Ownership: Regents of the University of N. M. and Board of Education of the city of Albuquerque, New Mexico (original owner).

Network: NET.

Video tape: Ampex (1).

Executives: Dr. F. C. Hempen, gen mgr; Dr. E. W. Bundy, prog mgr; William Shimer, prom mgr & film supvr; Joe T. Shaffle, opns mgr; Don Morrow and Gerald Clary, engr.

Washington atty: Krieger & Jorgensen.

KOAT-TV (Sept. 28, 1953) ch. 7 power—73.5 kw visual, 36.8 kw aural; antenna height—4,240 feet above average terrain, 257 feet above ground.

Address: 122 Tulane Drive S.E. Phone: Alpine 5-8716. TWX AQ 187.

Licensee: Alvarado Television Co. (acquired station Feb. 6, 1957).

Ownership: See Alvarado Tv Station in "Group Ownership." See also "Newspaper Ownership."

Network: ABC-TV (primary).

Rep: Avery-Knodel.

Highest hour rate: \$425.

Color facilities: Network.

Video tape: Ampex.

Executives: Clinton D. McKinnon, pres; Max A. Sklower, gen mgr, coml mgr & film buyer; Frank C. Idaspe, dir of opns; Bob Arthur, news dir; James H. Sharman, chief engr.

Washington atty: Cohn & Marks.

KOB-TV (Nov. 29, 1948) ch. 4; power—27 kw visual, 13.5 kw aural; antenna height—4,200 feet above average terrain, 183 feet above ground.

Address: P. O. Box 1351. Phone: Chapel 3-4411. TWX AQ 95.

Licensee: KSTP Inc. (acquired station March 13, 1957).

Ownership: See Gold Seal Stations in "Group Ownership."

Network: NBC-TV (secondary).

Rep: Petry.

Color facilities: network.

Highest hour rate: \$450.

Video tape: RCA (2).

Executives: Stanley E. Hubbard, pres; George S. Johnson, gen mgr; Robert D. Williams, coml mgr; Jerry Danziger, prog dir & film buyer; Paul Bain, prom mgr; William Tucker, news dir.

Washington atty: Spearman & Roberson.

Radio affiliate: KOB.

CARLSBAD, Eddy County

KAVE-TV (August 1956) ch. 6; power—11.7 kw visual, 5.89 kw aural; antenna height—380 feet above average terrain, 341 feet above ground.

Address: 2907 W. Church. Phone: Tuxedo 5-4101.

Licensee: Voice of Caverns Inc. (acquired station March 8, 1958).

Ownership: Edward Talbott.

Network: CBS-TV (primary).

Highest hour rate: \$150.

Executives: Edward Talbott, pres; Tom Wiseheart, gen mgr; Neal R. Jones, prog dir; Marjorie Winfield, prom mgr; Jack Devore, news dir; Sanford Brown, chief engr.

Radio affiliate: KAVE.

CLOVIS, Curry County

KVER-TV (Dec. 1957) ch. 12; power 30.2 kw visual, 16.2 kw aural; antenna height—210 feet above average terrain, 240 feet above ground.

Address: P. O. Box 1475, Lubbock, Tex., zone 7. Phone: Sherwood 4-2345 (Lubbock). TWX LU-8111 (Lubbock).

Licensee: KICA Inc. (acquired station November 1959).

Ownership: KICA Inc. is owned by Texas-New Mexico Bcstg Co., in turn owned 25% each by Frank Lesley and Mrs. Mae Strauss and 50% by Texas Telecasting Inc. (see Texas Telecasting stations in "Group Ownership").

Network: ABC-TV (secondary), CBS-TV (primary).

Rep: Branham.

Highest hour rate: \$150.

Color facilities: network.

Executives: Jim Wilkes, station mgr; M. S. O'Dell, chief engr.

Washington atty: Eliot Lovett.

Radio affiliate: KVER.

GALLUP, McKinley County

KBWC-TV (not on air; target date not announced) ch. 3; power—0.933 kw visual, 0.562 kw aural; antenna height—80 feet above average terrain, 172 feet above ground.

Permittee: Televents Inc. (original owner).

ROSWELL, Chaves County

KRNM-TV (granted February 1960; target date not announced) ch. 10; power—1.8 kw visual, 0.9 kw aural; antenna height—70 feet above average terrain; 148 feet above ground.

Address: 85 S. Third St., Ft. Smith, Ark.

Permittee: Roswell Telecasting Co.

KSWs-TV (June 24, 1953) ch. 8; power—316 kw visual, 57.5 kw aural; antenna height—1,786 feet above average terrain, 1,610 feet above ground.

Address: P. O. Box 670. Phone: Main 2-6450. TWX 4701.

Licensee: John A. Barnett (original owner).

Ownership: John A. Barnett, 100%.

Network: NBC-TV (primary), ABC-TV (secondary), CBS-TV (secondary).

Rep: Meeker: Clyde Melville (Dallas).

Color facilities: network.

Highest hour rate: \$250.

Executives: John A. Barnett, owner & gen mgr; W. L. Shackelford, asst gen mgr; Paul B. McEvoy, sls mgr, film buyer & prom mgr; Clyde E. Cless, prod dir; William E. Kolb, chief engr.

Washington atty: Koteen & Burt.

SANTA FE, Santa Fe County

KFUR-TV (granted April 1960; target date not announced) ch. 11; power—0.347 kw visual, 0.174 kw aural; antenna height—140 feet below average terrain; 160 feet above ground.

Permittee: K & H Television Station.

NEW YORK

*Non-commercial educational.

ALBANY, Albany County

WAST (Schenectady-Troy) (1954) ch. 13; power—151 kw visual, 76 kw aural, antenna height—1,250 feet above average terrain, 332 feet above ground. (Holds special temporary authority for dual operation on ch. 35 to Dec. 1, 1961.)

Address: P. O. Box 4035. Phone: Hobart 5-5291. TWX Alb 317.

Licensee: Van Curler Broadcasting Corp. (acquired station 1956).

Ownership: Stanley-Warner Corp. (theatre chain), 100%.

Network: ABC-TV (primary).



Rep: Peters, Griffin, Woodward.

Highest hour rate: \$900.


Video tape: Ampex (1).

Executives: S. H. Fabian, pres; William A. Riple, gen mgr; Fred D. Shavor, prog dir; E. David Rosen, asst to gen mgr; Michael S. Artist, prom mgr; Bernard Shusman, news dir; Dominic Tovino, sls mgr; Elmer Snow, chief engr.

Washington atty: Arnold, Fortas & Porter.



**Public
Service for
millions . . .**



A lot goes on in Western New York that's not seen by the nation's eyes — but the millions in the WBEN-TV area (more than 2,800,000 in the U.S. alone) get a graphic glimpse of it all. WBEN-TV public-service programming sees to this — through seasoned crews, up-to-the-minute mobile equipment and a guiding station policy that regards public service programming as a public trust.

Niagara power, international regattas, Seaway progress, urban renewal, regular church telecasts — all come into the field of WBEN-TV cameras. These telecasts and award-winning features contribute to the public service image that WBEN-TV has created among millions of viewers.

This image builds loyal viewers who watch more often and with confidence. *That is why your TV dollars count for more — on Channel 4.*

*Get the facts from Harrington, Righter & Parsons,
National Representatives*

WBEN-TV

The Buffalo Evening News Station



CH.

4

CBS in Buffalo

TV Stations CONTINUED

NEW YORK CONTINUED

WRGB (Schenectady-Troy) (Nov. 6, 1939) ch. 6; power—93.3 kw visual, 46.8 kw aural; antenna height—1,020 feet above average terrain, 314 feet above ground.

Address: 1400 Balltown Rd., Schenectady 9. Phone: Franklin 7-2261. TWX SCHEN 86.

Licensee: General Electric Co. (original owner). Ownership: General Electric Co., 100%.

Network: NBC-TV (primary).

Rep: Katz.

Color facilities: network, local film, local slides.

Highest hour rate: \$1,250.

Video tape: Ampex (2).

Executives: Ralph J. Cordiner, pres; J. Milton Lang, gen mgr; Robert F. Reid, mgr-marketing; Merle L. Galusha, mgr-operations & film buyer; Francis A. Pasley, mgr-finance; Ralph L. Van Duser, mgr-employee & community relations; George F. Spring, mgr-sales; A. G. Zink, mgr-programming & news; Arthur R. Garland, prom mgr; James P. Connolly, mgr-traffic; Charles B. King, prod mgr.

Washington atty: Smith, Hennessey & McDonald; McKenna & Wilkinson.

Radio affiliate: WGY, WGFM (FM).

WTEN (see Vail Mills, N. Y.).

BINGHAMTON, Broome County

WINR-TV (November 1957) ch. 40; power—575 kw visual; 288 kw aural; antenna height—630 feet above average terrain, 509 feet above ground. (CP power—288 kw visual; 144 kw aural).

Address: 70 Henry St. Phone: Raymond 3-8251. TWX BN 80.

Licensee: Binghamton Press Co. (original owner).

Ownership: See Gannett Co. Stations in "Group Ownership." Also see "Newspaper Ownership." Network: NBC-TV (primary), ABC-TV (secondary).

Rep: Everett McKinney.

Highest hour rate: \$300.

Executives: Edward M. Scala, gen mgr; Donald F. Snyder, prog dir; Thomas Cawley, news dir; Gino Ricciardelli, chief engr.

Radio affiliate: WINR.

WBJA-TV (not on air; target date not announced): ch. 56; power—214 kw visual, 107 kw aural; antenna height—130 feet below average terrain, 251 feet above ground.

Permittee: Alfred E. Anscombe (original owner).

WBNF-TV (Dec. 1, 1949) ch. 12; power—166 kw visual, 83.2 kw aural; antenna height—1,200 feet above average terrain, 785 feet above ground.

Address: Sheraton Inn, 50 Front St. Phone: Raymond 3-7311. TWX BN 186.

Licensee: Triangle Publications Inc. (acquired station May 20, 1955).

Ownership: See Triangle Stations in "Group Ownership." See also "Newspaper Ownership."

Network: ABC-TV (primary), CBS-TV (primary).

Rep: Blair Tv.

Color facilities: network.

Highest hour rate: \$1,000.

Executives: George R. Dunham, gen mgr; Keith G. Dare, sls mgr; Thomas Jones, prog dir; Edwin Gimzek, prom supv; Edward Kane, news dir; Lamar Cox, chief engr.

Washington atty: Wilner, Bergson, Scheiner & Lessenco.

Radio affiliate: WBNF-AM-FM.

***WQTV** (not on air; granted Aug. 14, 1952; target date unknown) ch. *46; power—200 kw visual; 105 kw aural; antenna height—540 feet above average terrain, 531 feet above ground.

Address: State Education Dept., Albany.

Permittee: U. of the State of New York.

BUFFALO, Erie County

WBEN-TV (Niagara Falls) (May 14, 1948) ch. 4; power—100 kw visual, 50 kw aural; antenna height—1,200 feet above average terrain, 1,001 feet above ground.

Address: 2077 Elmwood Avenue, zone 7. Phone: TR 6-0930. TWX BU-595.

Licensee: WBEN Inc. (original owner).

Ownership: Owned by Buffalo Evening News. See "Newspaper Ownership."

Network: CBS-TV (primary).

Rep: Harrington, Righter & Parsons.

Color facilities: network, local film, local live, local slides.

Highest hour rate: \$1,400.

Executives: Alfred H. Kirchhofer, pres; C. Robert Thompson, gen mgr; Nicholas J. Malter, coml mgr; Fred A. Keller, prog dir; Joseph A. Haefner, prom mgr; Nelson Griswold, news dir; R. Glenn Beerbower, chief engr, George R. Torge, stn mgr.

Washington atty: Spearman & Roberson.

Radio affiliate: WBEN-AM-FM.

WGR-TV (Niagara Falls) (Aug. 14, 1954) ch. 2; power—100 kw visual, 60.3 kw aural; antenna height—690 feet above average terrain, 742 feet above ground.

Address: 184 Barton St., zone 13. Phone: TT 6-7115. TWX BU 245.

Licensee: Transcontinent Television Corp. (acquired station Oct. 1, 1957).

Ownership: See Transcontinent Television Stations in "Group Ownership."

Network: NBC-TV.

Rep: Petry.

Highest hour rate: \$1,400.

Color facilities: network.

Video tape: Ampex (1).

Executives: David C. Moore, pres; Van Beuren W. DeVries, vp & gen mgr; Donald N. Finger, traf mgr; George A. Sperry, prom mgr; James Burke, dir of news and pub affrs; Raymond Smith, mgr of engrg; Edwin W. Pfeiffer, stn mgr & natl sls mgr; Frank Gervan, loc sls mgr.

Washington atty: Covington & Burling.

Radio affiliate: WGR-AM-FM.

WKBW-TV (Niagara Falls) (Nov. 30, 1958) ch. 7; power—91.2 kw visual, 53.7 kw aural; antenna height—1,420 feet above average terrain, 1,076 feet above ground.

Address: 1420 Main St., zone 9. Phone: TT 3-0770. TWX BU 83.

Licensee: Capital Cities Broadcasting Co. (acquired station 1961).

Ownership: See Capital Cities Stations in "Group Ownership."

Network: ABC-TV (primary).

Rep: Avery-Knodel.

Highest hour rate: \$1,250.

Executives: Dr. Clinton H. Churchill, pres & gen mgr; Clinton D. Churchill, vp & stn mgr; John H. Norton Jr., gen sls mgr; Douglas R. McLarty, prog dir; Floyd A. Timberlake, chief engr.

Washington atty: Hogan & Hartson.

Radio affiliate: WKBW.

***WNED-TV** (Niagara Falls) (March 30, 1959) ch. *17; power—151 kw visual, 81.3 kw aural; antenna height—350 feet above average terrain, 379.5 feet above ground.

Address: Hotel Lafayette, zone 3. Phone: TL 4-4756.

Licensee: Western New York Educational Tv Assn. (original owner).

Ownership: Non-Stock Educational Corp., Harry C. Lautensack, chairman.

Network: National Educational Television.

Video tape: Ampex (1).

Executives: Les Martin Jr., gen mgr & prog mgr; J. Michael Collins, prom mgr; Gordon Knaier, chief engr; Joseph Vecchione, special projects dir; Karen Prindle, traf & continuity.

***WTVF** (Niagara Falls) (not on air; granted July 24, 1952; target date unknown) ch. *23; power—205 kw visual, 105 kw aural; antenna height—630 feet above average terrain; 539

feet above ground.

Address: State Education Dept., Albany, N. Y. Permittee: U. of State of New York.

CARTHAGE, Jefferson County

WCNY-TV (Watertown) (Oct. 24, 1954) ch. 7; power—178 kw visual, 95.5 kw aural; antenna height—720 feet above average terrain, 574 feet above ground.

Address: P. O. Box 211, Watertown. Phone: Sunset 2-2600. TWX Studio—Carthage 430; Sales Office—Watertown 460.

Licensee: The Brockway Co. (original owner).

Ownership: John B. Johnson and wife, 100% (following settlement of estate of Jessie Johnson which had owned 13%). Brockway Co. publishes the Watertown (N.Y.) Times and owns WWNY Watertown and WMSA-AM-FM Massena, N. Y. See "Newspaper Ownership."

Network: CBS-TV (primary), ABC-TV (secondary).

Rep: Bolling.

Highest hour rate: \$300.

Executives: John B. Johnson, pres; James W. Higgins, gen mgr; Alfred M. Tauroney, sls mgr; David M. Graves, prog mgr; Earl R. Kelly, dir of loc news, pub affrs, prom; Glenn H. Hall, dir of opns; Michael R. Yonkovic, dir of engng; Donald C. Morehouse, chief engr.

Washington atty: Fisher, Wayland, Duval & Southmayd.

Radio affiliate: WWNY.

ELMIRA, Chemung County

WSYE-TV (Sept. 10, 1956) ch. 18; power—120 kw visual, 60.3 kw aural; antenna height—700 feet above average terrain, 314 feet above ground.

Address: c/o WSYR-TV Syracuse.

Licensee: Newhouse Broadcasting Corp. (original owner).

Ownership: See Newhouse Newspaper Stations in "Group Ownership." Also see "Newspaper Ownership."

Note: WSYE-TV operates as semi-satellite of WSYR-TV.

ITHACA, Tompkins County

***WIET** (not on air; granted Jan. 8, 1953; target date unknown) ch. *14; power—205 kw visual, 105 kw aural; antenna height—1,290 feet above average terrain, 544 feet above ground.

Address: State Education Dept., Albany.

Permittee: U. of State of New York.

LAKE PLACID, Essex County

WPTZ (see North Pole, N. Y.).

NEW YORK, New York County

WABC-TV (Aug. 10, 1948) ch. 7; power—110 kw visual, 55 kw aural; antenna height—1,380 feet above average terrain, 1,465 feet above ground.

Address: 7 West 66th St., zone 23. Phone: Susquehanna 7-5000. TWX NY 1-2382.

Licensee: American Broadcasting Co.-Paramount Theatres Inc. (acquired station Feb. 9, 1953).

Ownership: See ABC Owned Stations in "Group Ownership."

Network: ABC-TV (primary).

Rep: Blair-Tv.

Highest hour rate: \$4,890.

Video tape: Ampex.

Executives: Joseph Stamler, vp & gen mgr; James E. Szabo, gen sls mgr; Bill Scharton, natl sls mgr; Arthur Gross, prog dir & film buyer; Takashi Kako, film dir; Lester Dinoff, publ dir; Murry Salberg, dir of adv & sls prom; Harvey Mellon, chief engr; Ira Kleinman, dir of opns; Lawrence Pollock, dir of rsch & sls development; Arthur Dorfner, bus mgr.

Washington atty: McKenna & Wilkinson.

Radio affiliate: WABC-AM-FM.

WCBS-TV (July 1, 1941) ch. 2; power—42 kw visual, 21 kw aural; antenna height—1,300 feet

above average terrain, 1,465 feet above ground.
Address: 485 Madison Ave., zone 22. Phone: Plaza 1-2345. TWX 1-935.

Licensee: CBS (original owner).
Ownership: See CBS Owned Stations in "Group Ownership."

Network: CBS-TV (primary).
Rep: CBS Television Spot Sales.
Color facilities: network, local film, local live, local slides.

Highest hour rate: \$10,000.
Video tape: Ampex.

Executives: Merle S. Jones, pres, CBS-TV stns; Craig Lawrence, vp in charge of stns; Frank Shakespeare, vp & gen mgr; Norman E. Walt, gen sls mgr; Ned Cramer, dir of pub affrs; Dan Gallagher, prog dir; William C. Lacey, mgr of film dept; Leonard Traube, prom mgr; Marlon Hampden, coml mgr.

Radio affiliate: WCBS-AM-FM.

WNBC-TV (July 1, 1941) ch. 4; power—25.7 kw visual, 12.9 kw aural; antenna height—1,440 feet above average terrain, 1,465 feet above ground.

Address: 30 Rockefeller Plaza, zone 20. Phone: Circle 7-8300.

Licensee: National Broadcasting Co. (original owner).

Ownership: See NBC owned stations in "Group Ownership."

Network: NBC-TV.
Highest hour rate: \$10,200.

Color facilities: network, local film, local live, local slides.

Video tape: RCA.

Executives: Theodore H. Walworth Jr., vp, NBC in charge of WNBC-AM-FM-TV; Peter M. Affe, stn mgr; Jay J. Heitin, natl sls mgr; Alvin H. Perlmutter, prog mgr; John J. Reynolds, pub affrs mgr; Robert G. Patt, mgr of prom & adv; Alvin Slep, mgr of publ & exploitation; T. J. Buzalski, chief engr.

Washington atty: Cadill, Gordon, Reindel & Ohl.

Radio affiliate: WNBC-AM-FM.

WNEW-TV (May 2, 1944) ch. 5; power—37.1 kw visual, 18.6 kw aural; antenna height—1,330 feet above average terrain, 1,465 feet above ground.

Address: 205 E 67th St., Zone 21. Phone Lehigh 5-1000. TWX NY 1-3840.

Licensee: Metromedia, Inc. (acquired station Sept. 16, 1955).

Ownership: See Metropolitan Broadcasting Stations in "Group Ownership."

Rep: Petry.
Color facilities: Network, local film, local slides.

Highest hour rate: \$3,600.
Video tape: Ampex (3).

Executives: John W. Kluge, pres; Bennet H. Korn, exec vp in charge of tv; John E. McArdle, vp & gen mgr; Mary McKenna, vp & dir of rsch & sales development; Jack Lynn, prog dir; Symon B. Cowles, dir of adv & prom; Phil Cowan, pr dir; Peter A. Whipple, bus mgr; William D. Kelly, chief engr.

Washington atty: Dow, Lohnes & Albertson.
Radio affiliate: WNEW-AM-FM.

WNTA-TV (See Newark, N.J.)

WNYC-TV (noncommercial; not on air); ch. 31; power—251 kw visual, 135 kw aural; antenna height—590 feet above average terrain, 628 feet above ground. (Note: FCC will use ch. 31 beginning Nov. 1, 1961, for a one-year experiment with uhf, using call letters WUHF (TV). Power—1,000 kw visual, 21 kw aural; antenna height—1,300 feet above average terrain, 1465 feet above ground.)

Address: Municipal Broadcasting System, 2500 Municipal Bldg., zone 7. Phone: Whitehall 3-3600.

Licensee: City of New York (original owner).
Ownership: Owned by the City of New York.
Color facilities: network, local slide.
Video tape: Ampex (1).

Executives: Seymour N. Siegel, dir; Bernard R. Buck, prog dir; John DeProspero, film buyer; David Knapp, prom mgr; Cyril Freed, news dir; Hom Hong Wei, chief engr.

Washington atty: Rhyne & Rhyne.
Radio affiliate: WNYC-AM-FM.

WOR-TV (Oct. 5, 1949) ch. 9; power—129 kw visual, 64.6 kw aural; antenna height—1,240 feet above average terrain, 1,231 feet above ground.

Address: 1440 Broadway, Zone 18. Phone: Longacre 4-8000.

Licensee: RKO General Inc. (acquired station 1952).

Ownership: See RKO General Stations in "Group Ownership."

Rep: RKO General National Sales.
Highest hour rate: \$2,000

Video tape: Ampex (2).
Executives: Thomas F. O'Neill, pres; Robert J. Leder, gen mgr; Burt Lambert, vp gen sls mgr

Ivan Reiner, prog mgr & film buyer; Robert Smith, vp progng George Brown, news dir; Martin Flesler, vp adv prom; Orville Sothen, dir of engr; Milton Robertson, dir press, sp progr; Barney Boyle, operations dir.

Washington atty: Pierson, Ball & Dowd.
Radio affiliate: WOR-AM-FM.

WPIX (June 15, 1948) ch. 11; power—100 kw visual, 50 kw aural; antenna height—1,410 feet above average terrain, 1,464 feet above ground.

Address: 220 E. 42nd St., zone 17. Phone: Murray Hill 2-6500. TWX NY 1-4396.

Licensee: WPIX Inc. (original owner).
Ownership: See "Newspaper Ownership" and Tribune Co. Stations in "Group Ownership."

Rep: Peters, Griffin, Woodward.
Highest hour rate: \$2,000.

Color facilities: network.
Video tape: Ampex.

Executives: Fred M. Thrower, exec vp & gen mgr; L. J. Pope, vp in charge of opns; T. E. Mitchell, vp & controlr; J. A. Patterson, vp & sls mgr; W. D. Engles, news & live prog mgr; W. L. Cooper, film prog mgr; F. X. Tuoti, adv rsch & prom mgr; O. S. Freeman, vp in charge of engr.

Washington atty: Kirkland, Ellis, Hodson, Chaffetz & Masters.

***WREG** (not on air; granted Aug. 14, 1952; target date unknown) ch. *25; power—205 kw visual, 110 kw aural; antenna height—680 feet above average terrain, 712 feet above ground.

Address: State Education Dept., Albany.
Permittee: U. of State of New York.

WUHF (TV) (see WNYC-TV, foregoing).

NIAGARA FALLS (see Buffalo)

NORTH POLE (LAKE PLACID), Essex County

WPTZ (Plattsburgh) (Dec. 8, 1954) ch. 5; power—20 kw visual, 12 kw aural; antenna height—1,200 feet above average terrain, 183 feet above ground. (Note: operating under special temporary authority).

Address: 357 Cornelia St. Phone: Jordan 1-

TO BUY OR SELL A TELEVISION OR RADIO STATION

HAMILTON-LANDIS & ASSOC., Inc.

WASHINGTON, D.C. CHICAGO
1737 DeSales St., N.W. 1714 Tribune Tower
EX 3-3456 OE 7-2754

SAN FRANCISCO DALLAS
111 Sutter St. 1511 Bryan St.
EX 2-5671 RI B-1175

NATIONWIDE • NEGOTIATIONS
FINANCING • APPRAISALS

5555. TWX 980.

Licensee: Rollins Telecasting Inc. (acquired station March 28, 1956).

Ownership: See Rollins Stations in "Group Ownership."

Network: NBC-TV (primary), ABC-TV (secondary).

Rep: Blair Television Assoc.
Color facilities: network.

Highest hour rate: \$400.

Executives: O. Wayne Rollins, pres; David F. Milligan, gen mgr & coml mgr; Al Cahill, prog dir; Henry Cronin, chief engr.

Washington atty: Cohn & Marks.

PLATTSBURGH, Clinton County

WPTZ (see North Pole, N. Y.).

ROCHESTER, Monroe County

WHEC-TV (Nov. 1, 1953) ch. 10 (shares time with WVET-TV); power—316 kw visual, 158 kw aural; antenna height—450 feet above average terrain, 353 feet above ground.

Address: 191 East Ave., Zone 4. Phone: Baker 5-3050. TWX RO 461.

Licensee: WHEC Inc. (original owner).
Ownership: See "Newspaper Ownership" and Gannett Newspapers Stations in "Group Ownership."

Network: CBS-TV (primary), ABC-TV (secondary).

Rep: Everett-McKinney.
Color facilities: network.

Highest hour rate: \$900.
Video tape: Ampex.

Executives: Paul Miller, pres; Lowell H. MacMillan, vp & gen mgr; John J. Cody, tv coml mgr; William J. Adams, prog dir (tv) & prom dir; Warren Doremus, news dir; Howard B. Mouatt, chief engr.

Washington atty: Dow, Lohnes & Albertson.
Radio affiliate: WHEC.

WROC-TV (June 11, 1949) ch. 5; power—100 kw visual, 50 kw aural; antenna height—510 feet above average terrain, 353 feet above ground.

Address: 201 Humboldt St., Zone 3. Phone: Butler 8-8400. TWX RO 571.

Licensee: Transcontinent Television Corp. (acquired station July 18, 1956). (Sale to WVET-TV Rochester pending final order from FCC.)

Ownership: See Transcontinent Stations in "Group Ownership."

Network: NBC-TV (primary), ABC-TV (secondary).

Rep: Petry.
Video tape: Ampex.

Executives: David C. Moore, pres; Gunnar O. Wiig, stn mgr; John W. Kennedy Jr., sls mgr; Paul M. Scandra, prog & prod dir & film buyer; Herman Pease, prog mgr; L. Walton Smith, prom & pr dir; Jack Hooley, news dir; George Driscoll, engr mgr.

Washington atty: Covington & Burling.
Radio affiliate: WROC-FM.

***WROH** (not on air; granted July 24, 1952; target date unknown) ch. *21; power—205 kw visual, 105.1 kw aural; antenna height—700 feet above average terrain, 540 feet above ground.

Address: State Education Dept., Albany.
Permittee: U. of State of New York.

WVET-TV (Nov. 1, 1953) ch. 10 (shares time with WHEC-TV); power—316 kw visual, 158 kw aural; antenna height—450 feet above average terrain, 353 feet above ground. (Purchase of ch. 5 pending final FCC order.)

Address: 17 South Clinton Ave., Zone 4. Phone: Hamilton 6-4820. TWX RO 291.

Licensee: Veterans Broadcasting Co. (original owner).

Ownership: See Veteran's Broadcasting Stations in "Group Ownership."

Network: CBS-TV (primary), ABC-TV (secondary).
Rep: Bolling.

Tv Stations CONTINUED

NEW YORK CONTINUED

WVET-TV Continued

Color facilities: network, local film, local slides.

Highest hour rate: \$900.

Video tape: Ampex.

Executives: Ervin F. Lyke, pres, treas & gen mgr; Arthur Murrellwright, gen sls mgr; F. Chase Taylor, prog dir & film buyer; William Schubert, prom mgr; Thomas Decker, news dir; Raymond D. Jobes, chief engr.

Washington atty: Spearman & Roberson.

Radio affiliate: WVET.

ROME, Oneida County

WKTV (see Utica).

SCHENECTADY, Schenectady County

WAST (see Albany).

WRGB (see Albany).

WTEN (see Vail Mills).

SYRACUSE, Onondaga County

WHEN-TV (Dec. 1, 1948) ch. 8; power—316 kw visual, 191 kw aural; antenna height—960 feet above average terrain, 554 feet above ground.

Address: 101 Court St., zone 8. Phone: Granite 4-8511. TWX SS 463.

Licensee: Meredith Syracuse Tv Corp. (original owner).

Ownership: See "Newspaper Ownership" and Meredith Publishing Stations in "Group Ownership."

Network: ABC-TV (secondary), CBS-TV (primary).

Rep: Katz.

Color facilities: network.

Highest hour rate: \$1,000.

Video tape: Ampex (2).

Executives: E. T. Meredith Jr., pres; Paul Adanti, vp & gen mgr; Fred Menzies, coml mgr; Gordon Alderman, prog dir & film buyer; Thomas Kavanaugh, coml serv mgr; Ray Owens, news dir; Albert H. Chismark, chief engr.

Washington atty: Haley, Wollenberg & Bader. Radio affiliate: WHEN.

*WHTV (not on air; granted Sept. 18, 1952; target date unknown) ch. *43; power 200 kw visual, 105 kw aural; antenna height—560 feet above average terrain, 532 feet above ground.

Address: State Education Dept., Albany.

Permittee: U. of State of New York.

WSYR-TV (Feb. 15, 1950) ch. 3; power—100 kw visual, 50 kw aural; antenna height—1,000 feet above average terrain, 594 feet above ground.

Address: 1030 James St., zone 3. Phone: Granite 4-3911.

Licensee: Newhouse Broadcasting Corp. (original owner).

Ownership: See "Newspaper Ownership" and Newhouse Newspaper Stations in "Group Ownership."

Network: ABC-TV (secondary), NBC-TV (primary).

Rep: Harrington, Righter, Parsons.

Highest hour rate: \$1,100.

Color facilities: network, local film, local slides.

Video tape: Ampex (2).

Executives: E. R. Vade Boncouer, pres & gen mgr; W. V. Rothrum, vp; film buyer; W. Alford Jr., dir of sls; A. J. Eicholzer, chief engr.

Washington atty: Dow, Lohnes & Albertson.

Radio affiliate: WSYR-AM-FM.

TROY, Rensselaer County

WAST (see Albany).

WRGB (see Albany).

WTEN (see Vail Mills).

UTICA, Oneida County

WKTV (Rome) (Dec. 1, 1949) ch. 2; power—20.4 kw visual, 10.2 kw aural; antenna height—1,380 feet above average terrain, 1,065 feet above ground (CP 26.3 kw visual, 13.5 kw aural).

Address: P. O. Box 386, Utica. Phone: Redwood 3-0404. TWX UT 8034.

Licensee: Mid-New York Broadcasting Corp. (acquired station Feb. 20, 1959).

Ownership: Paul Harron, Gordon Gray and Associates own over 50%. The Balance is owned by 18 other stockholders.

Network: NBC-TV (primary), ABC-TV (secondary).

Rep: H-R Television.

Color facilities: network.

Executives: Gordon Gray, pres, gen mgr & coml mgr; Daniel German, prog dir & film buyer; Stephen Purcell, merchandising mgr; Jack Durant, news editor; DeForest T. Layton Jr., chief engr.

Washington atty: Hogan & Hartson.

VAIL MILLS, Albany County

WTEN (Albany-Schenectady-Troy) (Oct. 14, 1953); ch. 10; power—144 kw visual, 72.4 kw aural; antenna height—1,270 feet above average terrain, 1,356 feet above ground. (Note: Holds special temporary authority for dual operation on ch. 41 to Nov. 15, 1961).

Address: P. O. Box 10, Albany 1. Phone: Hobart 3-2225. TWX Troy 373.

Licensee: Capital Cities Broadcasting Corp. (acquired station Nov. 3, 1954).

Ownership: See Capital Cities Stations in "Group Ownership."

Network: CBS-TV (primary).

Rep: Blair-TV.

Highest hour rate: \$900.

Executives: Frank M. Smith, pres; Thomas S. Murphy, exec vp; Daniel B. Burke, stn gen mgr; William J. Lewis sls mgr; Charles G. Pogan, dir of opns & film buyer; Phil Beuth, prom mgr; Daniel H. Smith, vp & dir of engr; Leonard Lavendol chief engr.

Washington atty: Hogan & Hartson.

Radio affiliate: WROW Albany.

WATERTOWN, Jefferson County

WCNY-TV (see Carthage).

NORTH CAROLINA

*Non-commercial educational.

ASHEVILLE, Buncombe County

WISE-TV (July 5, 1953) ch. 62; power—24 kw visual, 12 kw aural; antenna height—420 feet above average terrain, 137 feet above ground.

Address: 75 Scenic Hy. Phone: Alpine 4-4448. Licensee: WCOG Inc. (acquired station Nov. 5, 1959).

Ownership: See Harold H. Thoms Stations in "Group Ownership."

Network: NBC-TV (primary), CBS-TV (secondary).

Rep: Broadcast Time Sales.

Highest hour rate: \$150.

Executives: Harold H. Thoms, pres; Hugh McMillan, admin asst; John Randolph, chief engr.

Washington atty: Krieger & Jorgensen.

WLOS-TV (Sept. 18, 1954) ch. 13; power—170 kw visual, 85.1 kw aural; antenna height—2,850 feet above average terrain, 340 feet above ground.

Address: P. O. Box 2150. Phone: Alpine 4-4321. TWX AV 80.

Licensee: Skyway Broadcasting Corp. (acquired station Aug. 21, 1958).

Ownership: See Wometco Enterprises Stations in "Group Ownership."

Network: ABC-TV (primary).

Rep: Peters, Griffin, Woodward; James S. Ayers (Southeast).

Color facilities: network.

Highest hour rate: \$800.

Video tape: Ampex (2).

Executives: Mitchell Wolfson, pres; Theodore A. Eiland, vp, gen mgr & film buyer; Fred L. Bernstein, gen sls mgr; Richard Holloway, reg sls mgr; Mort Cohn, prog-prod mgr; Julia Stamberger, bus mgr; Don Shepherd, prom dir; Jim Early, news edit; George Sprague, chief engr.

Washington atty: Cohn & Marks.

Radio affiliate: WLOS-AM-FM.

CHAPEL HILL, Orange County

*WUNC-TV (Jan. 8, 1955) ch. *4; power—100 kw visual, 60.3 kw aural; antenna height—990 feet above average terrain, 799 feet above ground.

Address: U. of North Carolina. Phone: 968-4423.

Licensee: Consolidated University of North Carolina (original owner).

Network: NET.

Video tape: Ampex (1).

Executives for the Consolidated University of North Carolina administration: William C. Friday, pres; Donald B. Anderson, vp; Fred H. Weaver, sec; A. H. Shepard, bus officer & treas. For Television Station WUNC-TV: John Young, dir of tele, Chapel Hill; Emil W. Young, dir of tele, Greensboro; George L. Hall, dir of tele, Raleigh; Alan B. MacIntyre, dir of engr.

CHARLOTTE, Mecklenburg County

WBTV (July 15, 1949) ch. 3; power—100 kw visual, 60.3 kw aural; antenna height—1,090 feet above average terrain, 562 feet above ground.

Address: 1 Julian Price Place, zone 8. Phone: Edison 3-8833. TWX CE 295.

Licensee: Jefferson Standard Broadcasting Co. (original owner).

Ownership: See Jefferson Standard Life Insurance Co. Stations in "Group Ownership." Also see "Newspaper Ownership."

Network: CBS-TV (primary), ABC-TV (secondary).

Rep: TVAR.

Color facilities: network, local film, local live, local slides.

Highest hour rate: \$1,350.

Video tape: RCA (2).

Executives: Joseph M. Bryan, pres; Charles H. Crutchfield, exec vp & gen mgr; J. Robert Covington, vp, rsch & prom; Ervin Melton, news mgr; Fred Gibson, sls mgr; Van Weatherspoon, sls supvr; Dallas Robbins, bus office mgr; Thomas E. Howard, vp, engr & gen servs; Wallace Jorgenson, mngn dir; Robert L. Rierison, prog opns mgr & film buyer; John P. Dillon, prom mgr; Jack Burney, rsch mgr; Frank Bateman, tech opns mgr.

Washington atty: Kirkland, Ellis, Hodson, Chaffetz & Masters.

Radio affiliate: WBT.

WSOC-TV (April 28, 1957) ch. 9; power—316 kw visual, 158 kw aural; antenna height—1,180 feet above average terrain, 1,073 feet above ground.

Address: P. O. Box 2536, zone 1. Phone: Franklin 6-8401. TWX 483.

Licensee: Carolina Broadcasting Co. (acquired station June 1, 1959).

Ownership: See Cox Stations in "Group Ownership." Also see "Newspaper Ownership."

Network: ABC-TV (secondary), CBS-TV (secondary), NBC-TV (primary).

Reps: H-R Reps.

Highest hour rate: \$900.

Color facilities: network.

Executives: J. Leonard Reinsch, pres; Larry Walker, exec vp & gen mgr; C. George Henderson, gen sls mgr; Sterling W. Wright, prog dir; Jon T. Caudle, prom & merchandising dir; Carroll McGaughey, news dir; L. L. Caudle, chief engr.; William M. Scruggs Jr., natl sls mgr.

WSOC-TV and Charlotte . . . station and city on the grow, grow, grow!



*Charlotte's industrial
and business development
first 6 months* 1961:*

33 new firms

**Plant investments
by new firms — up 205%**

**New jobs created
— up 12%**

**Amount building space
used — up 31%**

**Compared with same period '60*

Charlotte is one of your finest areas for sales growth. Business expansion far outstrips U. S. average . . . and Charlotte leads in healthy N. C. by a healthy margin. Nation's 29th in wholesale distribution; tops giants like Louisville, Richmond, Miami. Get more sales, more advertising exposure for your money. Get on Charlotte's WSOC-TV, a great area station of the nation.

WSOC-TV

CHARLOTTE 9—NBC and ABC. Represented by H-R

WSOC and WSOC-TV are associated with WSB and WSB-TV, Atlanta, WHIO and WHIO-TV, Dayton

1961-62 BROADCASTING YEARBOOK • PAGE A-59

TV Stations CONTINUED

NORTH CAROLINA CONTINUED

WSOC-TV Continued

Washington atty: Dow, Lohnes & Albertson.
Radio affiliate: WSOC-AM-FM.

WUTV (not on air, suspended operation but has not turned in construction permit) ch. 36; power—191 kw visual, 112 kw aural; antenna height—420 feet above average terrain, 441 feet above ground.

Address: 329 South Blvd.
Permittee: Century Advertising Co.
Ownership: Hugh A. Deadwyler, 49.54%; Frank P. Larson Jr., 49.505%; Cecil J. Hawes, .991%.

DURHAM, Durham County

WTVD (Sept. 2, 1954) ch. 11; power—316 kw visual, 170 kw aural; antenna height—1,490 feet above average terrain, 1,503 feet above ground.
Address: P. O. Box 2009. Phone: 682-2111.
TWX Dham 5098.

Licensee: Capital Cities Broadcasting Corp. (acquired station April 1, 1957).

Ownership: See Capital Cities Stations in "Group Ownership."

Network: CBS-TV (primary), ABC-TV (secondary).
Rep: Petry.

Color facilities: network.
Highest hour rate: \$850.

Video tape: RCA (1)
Executives: Frank M. Smith, pres; Harmon L. Duncan and Floyd Fletcher, co-gen mgrs; Mike Thompson, coml mgr; Ernie Greup, film buyer & prog dir; Arthur Seabolt, prom mgr; Jack Williams, news dir; Roy Fullen, chief engr.
Washington atty: Hogan & Hartson.

GREENSBORO, Guilford County

WFMY-TV (Sept 22, 1949) ch. 2; power—100 kw visual, 50 kw aural; antenna height—720 feet above average terrain, 759 feet above ground.

Address: P. O. Drawer A. Phone: 274-0114.
TWX GN 347.

Licensee: Greensboro News Co. (original owner).

Ownership: Licensee publishes Greensboro News and Record (see "Newspaper Ownership"). Jefferson Standard Life Insurance Co. owns 16.66% of licensee (See Jefferson Standard Life Insurance Co. Stations in "Group Ownership").

Network: ABC-TV (secondary), CBS-TV (primary).

Rep: Harrington, Righter & Parsons.

Highest hour rate: \$1,000.

Video tape: Ampex (1).

Color facilities: Network.

Executives: Gaines Kelley, gen mgr; William M. Alexander, coml mgr; T. J. Markham, prog dir; Scott Jarrett, news dir; Doyle D. Thompson, chief engr.

Washington atty: Dow, Lohnes & Albertson.

WSJS-TV (see Winston-Salem)

GREENVILLE, Pitt County

WITN (see Washington).

WNCT (Dec. 22, 1953) ch. 9; power—316 kw visual, 158 kw aural; antenna height—860 feet above average terrain, 873 feet above ground.
Address: P. O. Box 898. Phone: Plaza 2-6181.
TWX Greenville 8701.

Licensee: Carolina Broadcasting System (original owner).

Ownership: See Carolina Broadcasting Stations in "Group Ownership." See also "Newspaper Ownership."

Network: ABC-TV (secondary), CBS-TV (primary).
Rep: Hollingbery.

Highest hour rate: \$450.

Video tape: Ampex.

Color facilities: network.

Executives: Earl Westbrook, pres; A. Hartwell Campbell, gen mgr & film buyer; Hank Tribbley, prog dir; John E. Clark Jr., coml mgr; Bill Norwood, prog dir; Dave Mosier, news dir & prom mgr; Heber Adams, chief engr.

Washington atty: Wilner, Bergson, Scheiner & Lessenco.

NEW BERN, Craven County

WNBE-TV (not on air; granted Feb. 2, 1955; target date unknown) ch. 12; power—200 kw visual, 100 kw aural; antenna height—740 feet above average terrain, 774 feet above ground.
Permittee: Nathan Frank.

RALEIGH, Wake County

WNAO-TV (ceased operation Dec. 31, 1957, but has not turned in construction permit) ch. 28; power—182 kw visual, 102 kw aural; antenna height—460 feet above average terrain, 396 feet above ground.

Address: 2128 Western Blvd.

Permittee: Sir Walter Tv Co.

Ownership: 14% owned by Raleigh News & Observer; and 12.5% by principals associated in ownership of WSEE-AM-TV Erie, Pa. (Erie News and Times). See "Newspaper Ownership."

WRAL-TV (Dec. 15, 1956) ch. 5; power—100 kw visual, 50 kw aural; antenna height—1,170 feet above average terrain, 1,156 feet above ground.

Address: P. O. Box 9583. Phone: Vance 8-2511. TWX 5041.

Licensee: Capital Broadcasting Co. (original owner).

Ownership: A. J. Fletcher, 95.1%; Fred Fletcher, 2.35% and others.

Network: NBC-TV (primary), ABC-TV (secondary).
Rep: H-R Television Inc.

Color facilities: Network, local film, local slides.

Highest hour rate: \$875.

Video tape: Ampex (2) (1 mobile)

Executives: A. J. Fletcher, pres; Fred Fletcher, vp & gen mgr; Bernie L. Whitaker, natl sls mgr; Jesse Helms, vp in charge of prog, news & pub affrs; Jim Riddle, film buyer; David Witherspoon, prom mgr; Bill Armstrong, news dir; Virgil Duncan, chief engr.

Washington atty: Spearman & Roberson.

Radio affiliate: WRAL-AM-FM.

WASHINGTON, Beaufort County

WITN (Greenville) (Sept. 28, 1955) ch. 7; power—316 kw visual, 158 kw aural; antenna height—860 feet above average terrain, 921.3 feet above ground. (CP 295 kw visual, 148 kw aural; antenna height—1,470 feet above average terrain, 1,523 feet above ground).

Address: P. O. Box 468. Phone Whitney 6-3131.
TWX Washington 8708.

TO BUY OR SELL A TELEVISION OR RADIO STATION

HAMILTON-LANDIS & ASSOC., Inc.

WASHINGTON, D.C.

1737 DeSales St., N.W.
EX 3-3456

SAN FRANCISCO

111 Sutter St.
EX 2-5671

CHICAGO

1714 Tribune Tower
DE 7-2754

DALLAS

1511 Bryan St.
RI B-1175

NATIONWIDE • NEGOTIATIONS
FINANCING • APPRAISALS

Licensee: North Carolina Television Inc. (original owner).

Ownership: W. R. Roberson Jr. & family, 62.5%; William S. Page, 25.2%; William E. Barnes, 10.99% and others.

Network: NBC-TV (primary).

Rep: Venard, Rintoul & McConnell; James S. Ayers. (Southern).

Highest hour rate: \$400.

Color facilities: Network.

Video tape: Ampex (1).

Executives: W. R. Roberson Jr., pres & gen mgr; T. H. Patterson, exec vp; G. Earl Broome, coml mgr; Hal Wilson, opns dir; Bob McCoy, prog mgr; Bennie Waters, news dir; Harvey Mason, chief engr.

Washington atty: Roberts & McInnis.

Radio affiliate: WRRF.

WILMINGTON, New Hanover County

WECT (April 9, 1954) ch. 6; power—100 kw visual, 60.3 kw aural; antenna height—940 feet above average terrain, 997 feet above ground.
Address: 205 W. Shipyard Blvd. Phone: Roger 3-4666. TWX WM 81.

Licensee: Atlantic Telecasting Corp. (acquired station October 1957).

Ownership: Carolina Broadcasting System Inc., 30% (licensee of WNCT [TV] Greenville, N. C.); Dan D. Cameron, trustee for MacMillan and Cameron Co., 30%; J. W. Jackson, 10%; J. S. Brody, 15.02%, and Leo Brody, 14.98%. (The Brodys own WGNL Wilmington). See Carolina Broadcasting Stations in "Group Ownership." Also see "Newspaper Ownership."

Network: NBC-TV (primary), ABC-TV (secondary), CBS-TV (secondary).

Rep: Select Station Representatives.

Color facilities: network.

Highest hour rate: \$425.

Video tape: Ampex.

Executives: Dan D. Cameron, pres; Claud O'Shields, gen mgr & sls mgr; C. D. Martin Jr., local sls mgr; Bill Elks, opns mgr; Wayne Jackson, prog dir & film buyer; Ben McDonald, news dir; E. I. Herring Jr., chief engr.

Washington atty: Wilner, Bergson, Scheiner & Lessenes.

WINSTON-SALEM, Forsyth County

WSJS-TV (Sept. 30, 1953) ch. 12; power—316 kw visual, 158 kw aural; antenna height—2,000 feet above average terrain, 692 feet above ground.

Address: P. O. Box 3018. Phone: Park 5-2311.
TWX W Sal 370.

Licensee: Triangle Broadcasting Corp. (original owner).

Ownership: Piedmont Publishing Co., 100%. Piedmont publishes Winston-Salem Journal and Twin City Sentinel. Also see "Newspaper Ownership."

Network: NBC-TV (primary).

Rep: Peters, Griffin, Woodward.

Color facilities: network.

Highest hour rate: \$800.

Executives: Gordon Gray, bd chmn; Harold Essex, pres & gen mgr; Harry B. Shaw, vp for sls; John Comas, vp for prog; Richard Baron, asst gen mgr; Phil Hedrick, vp for opns; Carl Wiegold, film mgr; F. O. Carver, dir news & pub affrs.

Washington atty: Fly, Shuebruk, Blume & Gaguine.

Radio affiliate: WSJS-AM-FM.

WTOB-TV (suspended operation May 1957, but has not returned construction permit) ch. 26; power—7.4 kw visual, 3.71 kw aural; antenna height—570 feet above average terrain, 547 feet above ground.

Address: P. O. Box 5176, Ardmore Station.

Permittee: Winston-Salem Broadcasting Co.
Ownership: See Winston-Salem Broadcasting Co. stations in "Group Ownership."

NORTH DAKOTA

*Non-commercial educational.

BISMARCK, Burleigh County

KXMB-TV (Nov. 19, 1955) ch 12; power—89.1 kw visual, 44.7 kw aural; antenna height—400 feet above average terrain, 243 feet above ground.

Address: P. O. Box 358, 15th St. N. Phone: Capitol 3-9197.

Licensee: KXMB-TV Inc. (original owner).

Ownership: See North Dakota Broadcasting Co. Stations in "Group Ownership."

Network: ABC-TV (secondary), CBS-TV (primary).

Highest hour rate: \$150. Sold in combination with KXJB-TV Valley City, N.D.

Color facilities: Network.

Executives: John W. Boler, pres; David J. Blackstead, gen mgr & coml mgr; Lorraine Souter, prog dir; Dale Smith, prom mgr; Roger Flemmer, news dir; Thomas Ahner, chief engr.

Washington atty: Prince, Taylor, Crampton & Paul.

KFYR-TV (Dec. 19, 1953) ch. 5; power—100 kw visual, 50.1 kw aural; antenna height—500 feet above average terrain, 667 feet above ground.

Address: Broadway at Fourth. Phone: Capitol 3-0900. TWX BM 8115.

Licensee: Meyer Broadcasting Co. (original owner).

Ownership: See Meyer Broadcasting Co. Stations in "Group Ownership."

Network: NBC-TV (primary).

Rep: Blair Television Assoc.; Harry S. Hyett & Co. (Minneapolis).

Highest hour rate: \$350 (with satellites).

Color facilities: Network.

Executives: William A. Elkberg, pres & gen mgr; A. L. Anderson, gen sls mgr; C. Wayne Turner, prod dir & prom mgr; Larry Mills, news dir; Ivar Nelson, chief engr.

Washington atty: Hogan & Hartson.

Radio affiliate: KFYR.

DICKINSON, Stark County

KDIX-TV (Oct. 15, 1956) ch. 2; power—26.3 kw visual, 13.2 kw aural; antenna height—840 feet above average terrain, 621 feet above ground.

Address: Box 1152. Phone: 224-5133. TWX 8153.

Licensee: Dickinson Radio Assn. (original owner).

Ownership: Dr. P. J. Weir, 11.05%; F. P. Whitney, 11.63%; W. O. Rabe, 11.63%; W. K. Johnson, 10.66%; P. J. Baseflug, 5.85%, and S. T. Deck, 5.31%.

Network: CBS-TV (primary).

Rep: Forjoe Tv & William Hurley (Minneapolis).

Highest hour rate: \$175.

Executives: Dr. P. J. Weir, pres; Stanley Deck, gen mgr.

Washington atty: Eugene L. Burke.

Radio affiliate: KDIX.

FARGO, Cass County

KXGO-TV (Oct. 11, 1959) ch. 11; power—28.8 kw visual, 14.4 kw aural; antenna height—390 feet above average terrain, 416 feet above ground.

Address: 4000 W. Main Ave. Phone: Adams 5-4461. TWX FG-260.

Licensee: North Dakota Broadcasting Co.

Ownership: See North Dakota Broadcasting Co. Stations in "Group Ownership."

Network: ABC-TV (primary).

Rep: Meeker.

Video tape: Ampex (1).

Executives: John W. Boler, pres & gen mgr; Connie Blackstead, opns & prog mgr; Jim McGuire, coml mgr; Bill Brouse, prom mgr; Ferd Froeschle, news dir; Bob Ridgeway, chief engr.

WHERE

the

BIG

decisions

ARE

made . . .

BROADCASTING is. And, the big decision-makers are the executives at the top 50 ad agencies responsible for \$1,000,000 yearly in broadcast advertising. We call this exclusive, influential group "The Million Dollar Club."



A "well-bred" SUCCESS story for WDAY-TV, Fargo!

Every afternoon from 4:00 to 5:00, the old Hayseed puts on a local live talent show called "Party Line"—breezy informal chatter that really wows the wimmin.

During *one* minute of *one* day, earlier this year, the chat was about the next day's opening of a new Cox's Bakery store—their eighth. Results? To quote Dale Cox himself, "We sold

500 loaves of bread before we got the door open for business; 7,300 loaves on opening day; 9,400 loaves the second day. This is a *first* and the people are still coming in."

"Party Line" is doing a *spectacular* job for a number of big-time food and household products. Ask PGW for all the facts!

WDAY-TV

AFFILIATED WITH NBC • CHANNEL 6

FARGO, N. D.



PETERS, GRIFFIN, WOODWARD, INC.,
Exclusive National Representatives

TV Stations CONTINUED

NORTH DAKOTA CONTINUED

KXGO-TV Continued

Washington atty: Prince, Taylor, Crampton & Paul.

Radio affiliate: KXGO.

WDAY-TV (June 1, 1953) ch. 6; power—100 kw visual, 50 kw aural; antenna height—1,150 feet above average terrain, 1,206 feet above ground.

Address: 207 N. 5th St. Phone: Adams 2-3371. TWX FG 182.

Licensee: WDAY Inc. (original owner).

Ownership: N. D. Black Jr. and family. Mr. Black is pres-publ of the Fargo Forum and Moorehead (Minn.) News. Also see "Newspaper Ownership."

Network: NBC-TV (primary).

Rep: Peters, Griffin, Woodward.

Highest hour rate: \$600.

Color facilities: network.

Executives: Tom Barnes, exec vp & gen mgr; Jack Lester, coml mgr; Ken Kennedy, prog dir & film buyer; Roy Pedersen, prom mgr; Normand Schrader, news dir; Julius Hetland, technical dir.

Washington atty: Marmet & Schneider.

Radio affiliate: WDAY.

GRAND FORKS, Grand Forks County

KNOX-TV (Dec. 11, 1955) ch. 10; power—28.2 kw visual, 14.1 kw aural; antenna height—220 feet above average terrain, 252 feet above ground.

Address: P. O. Box 1110. Phone 774-4611. TWX GFKS 286.

Licensee: Community Radio Corp.

Ownership: Controlled by Community Radio Corp. (See Community Radio Stations in "Group Ownership.")

Network: ABC-TV (primary).

Rep: Meeker; Wayne Evans (Minneapolis).

Color facilities: network.

Highest hour rate: \$200.

Executives: Harry Rice, pres; Robert C. Lukkason, gen mgr; Jack French, coml mgr; William Hutton, prog dir; Catherine Halloran, prom mgr; Allen Flemming, news dir; David Chumley, chief engr.

Washington atty: Wilner, Bergson, Scheiner & Lessenco.

Radio affiliate: KNOX.

MINOT, Ward County

KMOT (Jan. 21, 1958) ch. 10; power—29.5 kw visual, 14.8 kw aural; antenna height—450 feet above average terrain, 438 feet above ground.

Address: Broadway at Fourth, Bismarck, N. D. Phone: Capitol 3-0900. TWX BM 8115.

Licensee: Meyer Broadcasting Co. (original owner).

Ownership: See Meyer Broadcasting Co. Stations in "Group Ownership."

Network: NBC-TV (primary).

Rep: Blair Television Assoc.: Harry S. Hyett & Co. (Minneapolis).

Highest hour rate: Sold in combination with parent station, KFVR-TV Bismarck, N. D.

Executives: Curt Sorbo, resident mgr; Mert Johnsrud, prog dir; Ole Orson, stn engr.

Washington atty: Hogan & Hartson.

KXMC-TV (April 1, 1953) ch. 13; power—245 kw visual, 123 kw aural; antenna height—1,118 feet above average terrain, 1,053 feet above ground.

Address: P. O. Box 1712. Phone: Temple 82-104. TWX 8205.

Licensee: KXMC-TV Inc. (acquired station Dec. 1, 1959).

Ownership: Chester Reiten, 21%; Lloyd R. Amoo, 15.75%; W. L. Hurley, 15.75%; North

Dakota Bcstg. Co., 47.5%. (See North Dakota Bcstg. Co. stations in "Group Ownership.")

Network: CBS-TV (primary), ABC-TV (secondary).

Rep: Weed Television; Wm. Hurley (Minneapolis); Andy McDermott (Toronto).

Highest hour rate: \$250.

Executives: Chester Reiten, pres, gen mgr & film buyer; Henry Beuchler, coml mgr; Rodney Romine, prog dir; John Williams, news dir; Henry Haeusler, chief engr.

Washington atty: Prince, Taylor, Crampton & Paul.

PEMBINA, Pembina County

KCND-TV (Nov. 7, 1960) ch. 12; power—23 kw visual, 10.5 kw aural; antenna height—1,400 feet above average terrain, 1,453 feet above ground. (CP 20.9 kw visual, 10.5 kw aural).

Address: Box 523, Grand Forks, N. D. Phone: 4-4611.

Licensee: Pembina Broadcasting Co. (original owner).

Ownership: Harry Rice, Robert Lukkason, Arthur Tweet, and Community Radio Corp., each 20.4%; Mrs. Donald Schroeder, John G. French and Robert Vaaler, each 4.08%. Community controls KNOX-AM-TV Grand Forks, N. D.

Rep: Meeker; Wayne Evans & Assoc. (Minneapolis).

Highest hour rate: \$400.

Executives: Robert C. Lukkason, gen & sls mgr.

Washington atty: Lyon, Wilner & Bergson.

VALLEY CITY, Barnes County

KXJB-TV (Sept. 11, 1954) ch. 4; power—100 kw visual, 57.5 kw aural; antenna height—1,090 feet above average terrain, 1,085 feet above ground.

Address: 4000 W. Main St., Fargo, N. D. Phone: Adams 5-4461 (Fargo); 1500 (Valley City). TWX Fg 260.

Licensee: North Dakota Broadcasting Co. (original owner).

Ownership: See North Dakota Broadcasting Co. Stations in "Group Ownership."

Network: ABC-TV (secondary); CBS-TV (primary).

Rep: Weed.

Highest hour rate: \$625.

Color facilities: network, local film, local slides.

Video tape: Ampex (1).

Executives: John W. Boler, pres & gen mgr; Lloyd Amoo, exec vp; Wm. L. Hurley, vp-natl sls; Neal Edwards, vp-KXAB Aberdeen; David Blackstead, vp-KXMB-TV Bismarck; Constance Blackstead, opns mgr; Robert Ridgeway, chief engr; Ralf Hapstad, news dir.

Washington atty: Prince, Taylor, Crampton & Paul.

Radio affiliate: KXGO Fargo.

WILLISTON, Williams County

KUM-TV (Feb. 11, 1957) ch. 8; power—93.3 kw visual, 51.3 kw aural; antenna height—1,060 feet above average terrain, 874 feet above ground.

Address: Broadway at Fourth, Bismarck, N. D. Phone: Capitol 3-0900. TWX BM 8115.

Licensee: Meyer Broadcasting Co. (original owner).

Ownership: See Meyer Broadcasting Co. Stations in "Group Ownership."

Network: ABC-TV (secondary), CBS-TV (secondary), NBC-TV (primary).

Rep: Blair Television Assoc.: Harry S. Hyett & Co. Minneapolis.

Highest hour rate: Sold in combination with parent station KFVR-TV Bismarck, N. D.

Executives: Les Kleven, station mgr; Oscar Halvorson, station engr.

Washington atty: Hogan & Hartson.

OHIO

*Non-commercial educational.

AKRON, Summit County

WAKR-TV (July 19, 1953) ch. 49; power—110 kw visual, 58.9 kw aural; antenna height—370 feet above average terrain, 488 feet above ground.

Address: 853 Conley Rd., zone 20. Phone: Portage 2-8811. TWX AK 484.

Licensee: Summit Radio Corp. (original owner).

Ownership: Viola G. Berk and family, 55%; Beacon Journal Publishing Co. (Akron Beacon-Journal), 45%. John S. Knight owns Akron Beacon-Journal. (See "Newspaper Ownership" and John S. Knight Stations in "Group Ownership.")

Network: ABC-TV (primary).

Rep: McGavren Tv.

Highest hour rate: \$300.

Executives: S. Bernard Berk, pres; Roger G. Berk, vp, gen mgr & film buyer; Kenneth M. Keegan, vp sales; Robert I. Bostian, prog & prod mgr; Harold Hageman, news dir; Irwin L. Knopp, chief engr.

Washington atty: Kirkland, Ellis, Hodson, Chafetz & Masters.

Radio affiliate: WAKR-AM-FM.

ASHTABULA, Ashtabula County

WICA-TV (not on air; suspended operation but has not turned in construction permit) ch. 15; power—19 kw visual, 10 kw aural; antenna height—330 feet above average terrain, 345 feet above ground.

Address: P. O. Box 372.

Licensee: Radio Enterprises of Ohio Inc.

Ownership: D. C. Rowley, 52%; Olive D. Rowley and family, 48%. Also see "Newspaper Ownership."

Radio affiliate: WICA-AM-FM.

CINCINNATI, Hamilton County

***WCET** (July 15, 1954) ch. *48; power—15.1 kw visual, 8.13 kw aural; antenna height—490 feet above average terrain, 583 feet above ground.

Address: 2222 Chickasaw St., zone 19. Phone: Dunbar 1-4033.

Licensee: Greater Cincinnati Television Educational Foundation (original owner).

Network: NET.

Video tape: Ampex (1).

Executives: Uberto T. Neely, gen mgr; Ted Milligan, prod mgr in charge of progmg; Fred Thomas, pr dir; James Leonard, chief engr; Virginia Levering, admin asst.

WCPO-TV (July 26, 1949) ch. 9; power—309 kw visual, 158 kw aural; antenna height—660 feet above average terrain, 545 feet above ground.

Address: 2345 Symmes St., zone 6. Phone: University 1-9000. TWX CI 327.

Licensee: Scripps-Howard Radio Inc. (original owner).

Ownership: See "Newspaper Ownership" and Scripps-Howard Stations in "Group Ownership."

Network: CBS-TV (primary).

Rep: Blair-TV.

Color facilities: network.

Highest hour rate: \$1,500.

Executives: Jack R. Howard, pres; M. C. Waters, vp & gen mgr; Bob Gordon, sls mgr; Marion Finney, natl sls mgr; John Clark, prog dir; Janet Grigg, film buyer; Al Schottelkotte, news dir; Vera Schulte, prom mgr; Paul Adams, chief engr.

Washington atty: Dempsey & Koplovitz.

Radio affiliate: WCPO-AM-FM.

WKRC-TV (April 4, 1949) ch. 12; power—316 kw visual, 158 kw aural; antenna height—590 feet above average terrain, 523 feet above ground.

Address: 1906 Highland Ave., zone 19. Phone: Garfield 1-1750. TWX CI 554.

Tv Stations CONTINUED

OHIO CONTINUED

WKRC-TV Continued

Licensee: Taft Broadcasting Co. (acquired station July 1, 1959).

Ownership: See Taft Stations in "Group Ownership."

Network: ABC-TV (primary).

Rep: Katz.

Highest hour rate: \$1,750.

Video tape: RCA (2—on order).

Executives: Hulbert Taft Jr., pres; Sam T. Johnston, gen mgr; George H. Rogers Jr., natl sls mgr; Harry G. Mohr Jr., prog dir; Peggy Rogers, prom mgr; Nick Basso, news dir; Raymond Owen, chief engr.

Washington atty: Bernard Koteen.

Radio affiliate: WKRC-AM-FM.

WLWT (Feb. 9, 1948) ch. 5; power—100 kw visual, 50 kw aural; antenna height—680 feet above average terrain, 583 feet above ground.

Address: 140 W. Ninth St., zone 2. Phone: Cherry 1-1822. TWX CL 376.

Licensee: Crosley Broadcasting Corp. (original owner).

Ownership: See Crosley stations in "Group Ownership."

Network: NBC-TV (primary).

Rep: WLW Sales (New York, Chicago, Cleveland); Bomar Lowrance & Assoc. (Atlanta, Dallas); NBC Spot Sales (Detroit, San Francisco, Los Angeles).

Color facilities: network, local live.

Highest hour rate: \$1,500.

Video tape: Ampex color.

Executives: James D. Shouse, chmn of bd; R. E. Dunville, pres and gen mgr; John T. Murphy, vp-tv; John J. Heywood, vp & treas; Dave Strubbe, sls mgr; Joe Fiorini, film buyer; Al Bland vp prog; Abe Cowan, prog dir; Jack Frazier, sales prom dir; Marjorie Kemme, prom mgr; Richard Fischer, news dir; R. J. Rockwell, vp-dir of engr; Howard Lepple, tv tech adm.

Washington atty: Hogan & Hartson.

Radio affiliate: WLW.

WNOF-TV (See Newport, Ky.).

CLEVELAND, Cuyahoga County

KYW-TV (1948) ch. 3; power—100 kw visual, 50 kw aural; antenna height—1,000 feet above average terrain, 906 feet above ground.

Address: 1403 E. 6th St. N.E., zone 14. Phone: Superior 1-4500. TWX CV 52.

Licensee: Westinghouse Broadcasting Co..

Ownership: See Westinghouse Stations in "Group Ownership."

Network: NBC-TV.

Rep: Tv Advertising Representatives.

Highest hour rate: \$2,200.

Color facilities: network.

Video tape: Ampex (2).

Executives: Donald H. McGannon, pres; Frank Tooke, vp; George H. Mathiesen, gen mgr; Albert P. Krivin, sls mgr; Virgil Wolff, asst sls mgr; Gil Faggon, prog mgr; Gene Godt, adv & prom mgr; Jack Wartlieb, opns dir; Jonathan Dunn-Rankin, news dir; S. V. Stadig, chief engr.

Radio affiliate: KYW-AM-FM.

WEWS (Dec. 17, 1947) ch. 5; power—93.3 kw visual, 60.3 kw aural; antenna height—1,020 feet above average terrain, 851 feet above ground.

Address: 3001 Euclid Ave., zone 15. Phone: Henderson 2-1500. TWX CV 11.

Licensee: Scripps-Howard Radio Inc. (original owner).

Ownership: See "Newspaper Ownership" and Scripps-Howard Stations in "Group Ownership."

Network: ABC-TV (primary).

Rep: Blair Tv.

Color facilities: network.

Highest hour rate: \$2,264.

Video tape: Ampex (2).

Executives: Jack R. Howard, pres; James C. Hanrahan, gen mgr; Donald L. Perris, asst gen mgr; Jay S. Kerekes, natl adv mgr; Peter Hlinka, Ohio adv sls mgr; Ernest E. Sindelar, operations dir; John J. Richards, film buyer; Joel T. Daly, news editor; J. B. Epperson, engr vp; James E. Bloyd, chief engr.

Washington atty: Dempsey & Koplovitz.

WJW-TV (Dec. 19, 1949) ch. 8; power—302 kw visual, 182 kw aural; antenna height—1,000 feet above average terrain, 775 feet above ground.

Address: 1630 Euclid Ave., zone 15. Phone: Tower 1-6080. TWX CV 207.

Licensee: Storer Broadcasting Co. (acquired station Nov. 15, 1954).

Ownership: See Storer Broadcasting Co. Stations in "Group Ownership." Also see "Newspaper Ownership."

Network: CBS-TV (primary).

Rep: Storer Television Sales Inc.

Color facilities: network.

Highest hour rate: \$2,200.

Video tape: Ampex (2).

Executives: George B. Storer Jr., pres; Joseph C. Drilling, mngng dir; Robert S. Buchanan, gen sls mgr; Ralph Hansen, prog mgr; Sheldon Saltman, prom mgr; Kenneth Armstrong, news dir; Gilbert L. Anderson, chief engr.

Washington atty: Jones & Zwicky.

Radio affiliate: WJW-AM-FM.

COLUMBUS, Franklin County

WBNS-TV (Oct. 5, 1949) ch. 10; power—316 kw visual, 191 kw aural; antenna height—710 feet above average terrain, 839 feet above ground.

Address: 33 N. High St., zone 15. Phone: Capitol 8-4501. TWX CL 342.

Licensee: Dispatch Printing Co. (original owner).

Ownership: Owned by the Wolfe family. Dispatch Printing Co. publishes the Columbus Dispatch. Also see "Newspaper Ownership."

Network: CBS-TV (primary).

Rep: Blair Tv.

Color facilities: network.

Highest hour rate: \$1,200.

Executives: H. Preston Wolfe, pres; Richard A. Borel, dir of tv; Robert D. Thomas, sls dir; John A. Haldi, prog dir; Betty Dixon, film buyer; Jack Dorr, prom mgr; Tom Dorsey, news dir; Lester H. Nafzger, chief engr.

Washington atty: Dow, Lohnes & Albertson.

Radio affiliate: WBNS-AM-FM.

WLWC (April 3, 1949) ch. 4; power—100 kw visual, 50 kw aural; antenna height—440 feet above average terrain, 576 feet above ground.

Address: 3165 Olentangy River Rd., zone 2. Phone: 263-5441. TWX CL 397.

Licensee: Crosley Broadcasting Corp. (original owner).

Ownership: See Crosley Broadcasting Corp. Stations in "Group Ownership."

Rep: WLW Sales (New York, Chicago, Cleveland, Cincinnati); Bomar Lowrance & Assoc.; NBC Spot Sales (Detroit, Los Angeles, San Francisco).

Color facilities: network.

Highest hour rate: \$1,150.

Executives: Walter E. Bartlett, vp & gen mgr; Richard E. Reed, sls mgr; Larry Reinhart, coml opns; Bud Gillis, prog dir; Mervin A. Durea, prom dir; Hugh DeMoss, news dir; Charles B. Sloan, chief engr.

Washington atty: Hogan & Hartson.

***WOSU-TV** (Feb. 20, 1956) ch. *34; power—219 kw visual, 117 kw aural; antenna height—560 feet above average terrain, 593 feet above ground.

Address: 2470 North Star Road, zone 21. Phone: Cypress 3-1641.

Licensee: Ohio State U. (original owner).

Video tape: Ampex.

Executives: Novice G. Fawcett, pres; Richard B. Hull, dir, radio & tv bstg; William H. Ewing, assoc dir for programming; Harold Gorsuch, tv

tech supvr; David Ayers, prod & prog mgr; Martha M. Hauvieson, asst to the dir; Robert F. Fuzy, opns mgr.

Radio affiliate: *WOSU-AM-FM.

WTVN-TV (Aug. 30, 1949) ch. 6; power—100 kw visual, 50 kw aural; antenna height—570 feet above average terrain, 643 feet above ground.

Address: 753 Harmon Ave., zone 23. Phone: Capital 8-5801. TWX CL 87.

Licensee: Taft Broadcasting Co. (acquired station Feb. 25, 1953).

Ownership: See Taft stations in "Group Ownership."

Network: ABC-TV (primary).

Rep: Katz Agency.

Highest hour rate: \$1,200.

Executives: Hulbert Taft Jr., pres; Robert C. Wiegand, gen mgr; Richard W. Ostrander, natl sls mgr; William L. Zimmerman, local sls mgr; Joseph A. Jenkins, prog dir; Shirley Dunham, prom mgr; Joe Harper, news dir; Edward O. Koprivier, chief engr.

Washington atty: Koteen & Burt.

Radio affiliate: WTVN-AM-FM.

DAYTON, Montgomery County

WHIO-TV (Jan. 26, 1949) ch. 7; power—200 kw visual; 100 kw aural; antenna height—1,140 feet above average terrain, 1,096 feet above ground.

Address: 1414 Wilmington Ave., zone 1. Phone: Clearwater 4-5311. TWX DY 116.

Licensee: Miami Valley Broadcasting Corp. (original owner).

Ownership: See James M. Cox Stations in "Group Ownership." Also see "Newspaper Ownership."

Network: CBS-TV (primary).

Rep: Hollingbery.

Color facilities: network.

Executives: James M. Cox Jr., pres; J. Leonard Reinsch, exec dir; Robert H. Moody, exec vp & gen mgr; Stan Mouse, coml mgr; Chuck Gay, prog dir, film buyer & prom mgr; Tom Frawley, news dir; Ernest L. Adams, chief engr.

Washington atty: Dow, Lohnes & Albertson.

Radio affiliate: WHIO-AM-FM.

WLWD (March 15, 1949) ch. 2; power—100 kw visual, 50 kw aural; antenna height—510 feet above average terrain, 549 feet above ground.

Address: Zone 1. Phone: Axminster 3-2101. TWX DY118.

Licensee: Crosley Broadcasting Corp. (original owner).

Ownership: See Crosley Broadcasting Corp. Stations in "Group Ownership."

Network: ABC-TV (primary), NBC-TV (primary). Rep: WLW Sales (New York, Chicago, Cleveland, Cincinnati); Bomar Lowrance & Assoc.; NBC Spot Sales (Detroit, Los Angeles, San Francisco).

Color facilities: network.

Highest hour rate: \$1,200.

Executives: Robert E. Dunville, pres; George J. Gray, vp & gen mgr; Dale A. Smith, coml mgr; Paul Law, program dir; Dorothy A. Sanders, promotion mgr; Ed Hamlyn, news dir; Robert Wehrman, chief engr.

Washington atty: Hogan & Hartson.

WONE-TV (not on air, suspended operation) ch. 22; power—257 kw visual, 132 kw aural; antenna height—700 feet above average terrain, 650 feet above ground.

Address: 380 W. First St., zone 2. Phone: Baldwin 4-6501.

Licensee: Skyland Broadcasting Corp.

Ownership: Ronald B. Woodyard, 29.1%; Loren M. Berry, 16.71%; Fred L. Krumholtz, 4.55%; William E. Stocklein, 5.33% and others. Mr. Berry owns 21.2% of WEOL-AM-FM-TV Elyria, Ohio, and 11.5% of WVKO-AM-FM Columbus, Ohio.

Radio affiliate: WONE.

**YOU CAN
QUOTE ME...**

"RCA Victor distributors tell me they select the WLW Television Stations to advertise RCA Victor Color sets because they're among the Colorcasting leaders in the nation... with their Color TV engineering skills, wonderful Color programming, and Color selling power."




Jack M. Williams, Vice Pres.
Advertising and
Sales Promotion
RCA Sales Corporation

I'LL SAY THIS...

"WLW Television Stations have gone all out to sell RCA Victor Color TV sets in the grand tradition of the Crosley Broadcasting group... covering store fronts and home fronts to really mean business for RCA Victor. Advertisers have a pot of gold waiting for them at the end of the WLW Television Color rainbow!"



Raymond W. Saxon, Vice Pres.
Marketing
RCA Sales Corporation



Call your WLW Representative... you'll be glad you did!
the dynamic Crosley Stations

WLW-C
Television
Columbus

WLW-T
Television
Cincinnati

WLW-A
Television
Atlanta

WLW-I
Television
Indianapolis

WLW-D
Television
Dayton



Crosley Broadcasting Corporation

Tv Stations CONTINUED

OHIO CONTINUED

LIMA, Allen County

WIMA-TV (March 1953) ch. 35; power—219 kw visual, 117 kw aural; antenna height—340 feet above average terrain, 351 feet above ground.

Address: 1424 Rice Ave. Phone: Capital 5-3010. TWX 195.

Licensee: WLOK Inc. (original owner).

Ownership: Parent firm is Northwestern Ohio Bcstg. Corp. (licensee of WIMA-AM-FM Lima) which is owned by George E. Hamilton, 45.5%; Suzanne Hamilton Stewart, 4.5% R. W. Mack, 43%; Franklin Mack, 7%.

Network: ABC-TV (secondary), NBC-TV (primary).

Rep: McGavren.

Color facilities: network.

Highest hour rate: \$200.

Executives: G. E. Hamilton, pres; R. W. Mack, gen mgr; J. L. Spring, stn mgr & coml mgr; Sam Fitzsimmons, prog dir; Walt Wilson, news dir; M. J. Lamb, chief engr.

Washington atty: Collins, Robb, Porter & Kistler.

Radio affiliate: WIMA-AM-FM.

MARIETTA, Washington County

WTAP-TV (see Parkersburg, W. Va.)

OXFORD, Butler County

***WMUB-TV** (Oct. 14, 1959) ch. *14; power—5 kw visual, 2.7 kw aural; antenna height—315 feet above average terrain, 337 feet above ground.

Address: Miami U. Broadcasting Service. Phone: 32161. Ext. 323.

Licensee: Miami U. (original owner).

Network: NET.

Video tape: Ampex.

Executives: Dr. Stephen C. Hathaway, gen mgr; Paul G. Yeazell, asst mgr; William L. Utter, prog dir & film buyer; Charles A. Myers, news dir; Andrew F. Bruck, chief engr.

Radio affiliate: WMUB (FM).

STEUBENVILLE, Jefferson County

WSTV-TV (Wheeling, W. Va.) (Dec. 10, 1953) ch. 9; power—234 kw visual, 117 kw aural; antenna height—950 feet above average terrain, 881 feet above ground. (CP 316 kw visual, 158 kw aural; antenna height—950 feet above average terrain, 884 feet above ground.)

Address: 428 Market St. Phone: 282-6265. TWX 60.

Licensee: WSTV Inc. (original owner).

Ownership: See Friendly Group in "Group Ownership."

Network: ABC-TV (secondary), CBS-TV (primary).

Rep: Avery-Knodel.

Color facilities: network.

Highest hour rate: \$550.

Executives: John J. Laux, exec vp & gen mgr; Joseph M. Troesch, asst mgr & film buyer; Tom Arim, prod mgr; Clyde Higgins, prod mgr; Lee Gaynor, natl sls mgr; C. H. McFarland, regional sls mgr; Charles Shepherd, tech dir; William Chesnes, chief engr.

Washington atty: Kirkland, Ellis, Hodson, Chafetz & Masters.

Radio affiliate: WSTV-AM-FM.

WTRF-TV (see Wheeling, W. Va.)

TOLEDO, Lucas County

***WGTE-TV** (Oct. 10, 1960) ch. *30; power—0.296 kw visual; 0.150 kw aural; antenna height—190 feet above average terrain, 200 feet above ground.

Address: 2801 W. Bancroft St., zone 6. Phone: Jefferson 1-1451.

Licensee: Greater Toledo Educational Television Foundation Inc. (original owner).

Network: NET.

Executives: Dr. William S. Carlson, pres; Harry

D. Lamb, gen mgr & prog dir.

Washington atty: Krieger & Jorgensen.

WSPD-TV (July 21, 1948) ch. 13; power—182 kw visual, 91.2 kw aural; antenna height—1,000 feet above average terrain, 1,049 feet above ground.

Address: 136 Huron St., zone 4. Phone: Cherry 8-6201. TWX TO 494.

Licensee: Storer Broadcasting Co. (original owner).

Ownership: See Storer Broadcasting Co. stations in "Group Ownership." Also see "Newspaper Ownership."

Network: ABC-TV (primary); NBC-TV (secondary).

Rep: Storer Television Sales, Inc.

Color facilities: network.

Highest hour rate: \$1,000.

Video tape: Ampex (2).

Executives: George B. Storer Jr., pres; Keith T. McKenney, mgng dir; Robert E. Bailey, natl sls mgr; Ralph R. Rust, opns mgr; Patrick T. Kenny, prom mgr; William Raden, news dir; George Fulop, chief engr; John Saunders, prod mgr; Richard I. Fitzgibbons, loc sls mgr.

Washington atty: Jones & Zwicky.

Radio affiliate: WCPD-AM-FM.

WTOL-TV (Dec. 5, 1958) ch. 11; power—316 kw visual, 191 kw aural; antenna height—1,000 feet above average terrain, 1,045.55 feet above ground.

Address: 604 Jackson St., zone 4. Phone: Cherry 4-7411. TWX TO 146.

Licensee: Community Broadcasting Co. (original owner).

Ownership: Frazier Reams, 60% Thomas S. Bretherton, 15%; Morton Neipp, 15%; Dr. Glenn Reams, 10%.

Network: CBS-TV (primary), NBC-TV (secondary).

Rep: H-R Television.

Color facilities: network.

Highest half-hour rate: \$700.

Video tape: RCA (2).

Executives: Frazier Reams, pres; Thomas S. Bretherton, gen mgr; George J. Kapel, gen sls mgr; Harley West, local sls mgr; Robert Krieghoff, prog dir; Steve Fayer, prom mgr; Tom Rose, prod mgr; Art Michaud, film dir; Oscar Huff, news dir; Hal Holmes, chief engr.

Washington atty: Pierson, Ball & Dowd.

Radio affiliate: WTOL-AM-FM.

YOUNGSTOWN, Mahoning County

WFMI-TV (New Castle, Pa.) (March 8, 1953) ch. 21; power—94 kw visual, 47 kw aural; antenna height—960 feet above average terrain, 1,015 feet above ground.

Address: 101 W. Boardman St., zone 3. Phone: Riverside 4-8611.

Licensee: Vindicator Printing Co. (original owner).

Ownership: Licensee publishes Youngstown Vindicator. Also see "Newspaper Ownership."

Network: NBC-TV (primary).

Rep: The Bolling Co.

Highest hour rate: \$450.

Color facilities: network.

Executives: Wm. F. Maag Jr., pres; Mitchell F. Stanley, gen mgr & coml mgr; Jay Grier, prog dir; Ray Lytle, prom mgr; Bill Lindsay, news dir; Frank A. Dieringer, chief engr.

Radio affiliate: WFMI.

WKBN-TV (New Castle, Pa) (Jan. 6, 1953) ch. 27; power—204 kw visual, 110 kw aural; antenna height—630 feet above average terrain, 663 feet above ground.

Address: 3930 Sunset Blvd., zone 1. Phone: Sterling 2-1145. TWX YO-081 U.

Licensee: WKBN Broadcasting Corp. (original owner).

Ownership: Warren P. Williamson Jr., 98.5%.

Network: CBS-TV (primary).

Rep: Raymer.

Color facilities: network.

Highest hour rate: \$450.

Video tape: Ampex.

Executives: W. P. Williamson Jr., pres & gen mgr; W. P. Williamson III, vp & asst gen mgr; David V. Stewart, coml mgr; Norman Berger, prog dir & film buyer; James Mullins, news dir; B. T. Wilkens, chief engr.

Washington atty: Loucks & Jansky.

Radio affiliate: WKBN-AM-FM.

WKST-TV (New Castle, Pa.) (Oct. 30, 1957) ch. 33; power—209 kw visual, 105 kw aural; antenna height—580 feet above average terrain, 646 feet above ground.

Address: 3800 Shady Run Rd. Phone: Sterling 8-2424. TWX YO 002 U.

Licensee: WKST Inc. (acquired station May 1, 1961).

Ownership: See Communications Industries Stations in "Group Ownership."

Network: ABC-TV (primary).

Rep: Young Tv.

Highest hour rate: \$400.

Executives: Lazar Emanuel, pres; Philip J. Richtscheidt, vp & gen mgr; Charles P. Le Mieux, vp-dir of sls; Paul Smallen, treas; Blair Walliser, secy; John Fritz, news dir; Ernest E. Rety, chief engr; Robert C. Harnack, natl sls mgr.

Washington atty: Fly, Shuebruk, Blume & Gaguine.

Radio affiliate: WKST New Castle, Pa.

WXTV (New Castle, Pa.) (Nov. 15, 1960) ch. 45; power—8.13 kw visual, 4.68 kw aural; antenna height—330 feet above average terrain, 341 feet above ground.

Address: 803 E. Indianola Ave. Phone: Sterling 8-8766.

Licensee: Community Telecasting Co. (original owner).

Ownership: Sanford A. Schafitz, 70.5%, and Guy W. Gully, 29.5%. Mr. Schafitz also owns WFAR Farrell, Pa., and 5.5% of WWIZ Lorain, Ohio.

Rep: Gill-Perna Inc.

Highest hour rate: \$175.

Executives: Sanford A. Schafitz, pres; Al DeJulio, prog dir.

Washington atty: Smith & Pepper.

ZANESVILLE, Muskingum County

WHIZ-TV (May 23, 1953) ch. 18; power—14.8 kw visual, 8.13 kw aural; antenna height—540 feet above average terrain, 508 feet above ground.

Address: Downerd Rd. Phone: Gladstone 3-0361. TWX Zan 67.

Licensee: Southeastern Ohio Television System (original owner).

Ownership: See Zanesville Publishing Co. stations in "Group Ownership." Also see "Newspaper Ownership."

Network: ABC-TV (secondary), CBS-TV (secondary), NBC-TV (primary).

Rep: Pearson-Tv.

Color facilities: network.

Highest hour rate: \$150.

Executives: Clay Littick, pres; Allan Land, gen mgr & film buyer; Nate Milder, coml mgr; Reed K. Mellon, prog dir; Naomi Lorton, prom mgr; Tom Clark, news dir; W. A. Hunt Sr., chief engr.

Washington atty: Jones & Zwicky.

Radio affiliate: WHIZ.

OKLAHOMA

*Non-commercial educational.

ADA, Pontotoc County

KTEN (May 3, 1954) ch. 10; power—251 kw visual, 141 kw aural; antenna height—760 feet above average terrain, 725 feet above ground.

Address: P. O. Box 10. Phone: Federal 2-4841. TWX 288.

Licensee: Eastern Oklahoma Television Co. (original owner).

Ownership: Bill and Kathleenine Hoover, 63.9%, and others. The Hoovers also own KADA Ada and KWSH Wewoka, both Oklahoma.

Network: ABC-TV (primary), CBS-TV (secondary), NBC-TV (secondary).

Rep: Weed Tv; Clark Brown Co. (Southwest).

Highest hour rate: \$250.

Color facilities: network.

Video tape: Ampex (1).

Executives: Bill Hoover, pres, gen mgr & coml mgr; Jack Hoover, vp & prog coordinator; Betty Burkhart, prog dir & prom mgr; George A. Miller, news dir; Fred Smith, chief engr.

Washington atty: Spearman & Roberson.

Radio affiliate: KADA.

ARDMORE, Carter County

KXII (Denison and Sherman, Tex.) (July 1956) ch. 12; power—214 kw visual, 107 kw aural; antenna height—1,032 feet above average terrain, 978 feet above ground.

Address: Box 1003, Sherman, Texas. Phone: Twinbrook 2-8123. (Sherman).

Licensee: Texoma Broadcasters Inc. (acquired station July 1, 1959).

Ownership: KWTX Broadcasting Co. See KWTX Stations in "Group Ownership."

Network: NBC-TV (primary).

Rep: Venard, Rintoul & McConnell.

Highest hour rate: \$200.

Color facilities: network.

Executives: M. N. Bostick, pres; C. H. Balding, gen mgr; Walt Olive, farm dir; Jim Mitchell, news dir; Russell Trevillian, chief engr.

ELK CITY, Beckham County

KSWB (June 26, 1961) ch. 8; power—26.3 kw visual, 13.2 kw aural; antenna height—640 feet above average terrain, 642 feet above ground.

Address: c/o KASA Elk City.

Licensee: Southwest Broadcasting Co. (original owner).

Ownership: Lonnie J. Preston, 60%; Alice Howenstine Preston, 40%. Prestons also own KWEO Clinton, Okla.

Highest hour rate: \$150.

Color facilities: local film, local live, local slide.

Executives: Lonnie J. Preston, pres & gen mgr; Harry Smith Jr., coml mgr; Art Vogt, chief engr.

Washington atty: Berge, Fox & Arent.

Radio affiliate: KASA.

ENID, Garfield County

KOCO-TV (see Oklahoma City).

LAWTON, Comanche County

KSWO-TV (March 8, 1953) ch. 7; power—316 kw visual, 158 kw aural; antenna height—1,051 feet above average terrain, 1,059 feet above ground.

Address: P. O. Box 699. Phone: Elgin 5-7000 (Lawton); 723-2233 (Wichita Falls, Tex.). TWX Lawton 472.

Licensee: Oklahoma Quality Broadcasting Co. (original owner).

Ownership: See R. H. Drewry Stations in "Group Ownership."

Network: ABC-TV (primary).

Rep: Venard, Rintoul & McConnell; Clarke Brown Co. (Southwest).

Highest hour rate: \$350.

Executives: R. H. Drewry, pres & gen mgr; Paul N. Goode, comptroller; Al Hazelwood, coml mgr; Ches. McRee, prog dir & prom mgr; Don Foster, news dir; Jim Lockerd, chief engr.

Washington atty: Wilner, Bergson, Scheiner & Lessenco.

Radio affiliate: KSWO.

OKLAHOMA CITY, Oklahoma County

***KETA** (April 13, 1956) ch. *13; power—74.1 kw visual, 44.7 kw aural; antenna height—1,450 feet above average terrain, 1,572 feet above ground.

Address: P. O. Box 2005, Norman, Okla. Phone: Jefferson 6-0900, ext. 2425.

Licensee: Oklahoma Educational Television Authority (original owner).

Network: NET.

Video tape: Ampex (1).

Executives: Dr. C. F. Spencer, pres; John W. Dunn, gen mgr; Marcus W. Fuller, program dir;

Joe Alexander, news dir; Keith E. Stagg, chief engr.

Washington atty: Cohn & Marks.

KOCO-TV (Enid) (July 15, 1954) ch. 5; power—100 kw visual, 50 kw aural; antenna height—1,390 feet above average terrain, 1,356 feet above ground (CP 83.3 kw visual, 41.7 kw aural; antenna height—1,386 feet above average terrain, 1,356 feet above ground).

Address: Box 7641, Lakeside Station, Oklahoma City. Phone: Victor 2-6633. TWX OC 525.

Licensee: Cimarron Television Corp. (acquired station Jan. 21, 1958).

Ownership: Caster-Robinson Television Corp. (estate of Louis E. Caster, 41.5% Ashley L. Robinson, 25%, and others). Chester estate also owns 19.1% of WREX-TV Rockford, Ill. Mr. Robinson owns 75% of KOVO Provo, Utah.

Network: ABC-TV (primary).

Rep: Blair Television Assoc.

Highest hour rate: \$800.

Video tape: RCA.

Executives: L. E. Caster, pres; Ben K. West, vp & gen mgr; Alex Kolensky, coml mgr; J. B. Chase, prog dir; Earl Hickerson, opns mgr; Glenn Danely, chief engr.

Washington atty: Cohn & Marks.

***KOKH-TV** (Jan. 26, 1959) ch. *25; power—275 kw visual, 141 kw aural; antenna height—460 feet above average terrain, 500 feet above ground.

Address: 1801 N. Ellison St. Phone: Jackson 5-9403.

Licensee: Independent School District #89 (original owner).

Radio affiliate: *KOKH-FM.

KWTV (Dec. 20, 1953) ch. 9; power—316 kw visual, 158 kw aural; antenna height—1,520 feet above average terrain, 1,572 feet above ground.

Address: 7401 N. Kelley, zone 14. Phone: Victor 3-6641. TWX OC 322.

Licensee: Oklahoma Television Corp. (original owner).

Ownership: Central South Sales Company (John T. Griffin, 50%; Roy J. Turner, 12½%; Luther T. Dulaney, 12½%; F. E. Harper Estate, 12½%; Video Independent Theatres, 12½%). Also see "Group Ownership."

Network: CBS-TV (primary).

Rep: Petry.

Color facilities: network, local film, local live, local slide.

Highest hour rate: \$950.

Video tape: RCA (2).

Executives: Roy J. Turner, pres; Edgar T. Bell, exec vp & gen mgr; Jacques Deller, asst stn mgr & coml mgr; John Arville, prog dir & film buyer; Monte Tjaden, prom mgr; Bruce B. Palmer, news dir; Morris W. Thomas, chief engr.

Washington atty: Spearman & Roberson.

WKY-TV (June 6, 1949) ch. 4; power—100 kw visual, 60 kw aural; antenna height—930 feet above average terrain, 961 feet above ground.

Address: P. O. Box 8668, Britton Station. Phone: Trinity 8-2161; TWX 409.

Licensee: WKY Television System (original

owner).

Ownership: See WKY Television System in "Group Ownership." All see "Newspaper Ownership."

Network: NBC-TV (primary).

Rep: Katz.

Color facilities: network, local film, local live, local slides.

Highest hour rate: \$950.

Video tape: Ampex (2).

Executives: E. K. Gaylord, pres; Norman P. Bagwell, vp & stn mgr; James R. Terrell, asst mgr; Tom Parrington, natl sls mgr; Keith Matthews, tv opns dir & film buyer; Joe Jerkins, prog mgr; W. J. Willis, sls prom mgr; Jack Sherry, audience prom mgr; Dick John, news dir; Russell Pierson, farm dir; Bob Hayward, chief engr.

Washington atty: Pierson, Ball & Dowd.

Radio affiliate: WKY.

TULSA, Tulsa County

KCEB (suspended operation but has not turned in construction permit) ch. 23; power—170 kw visual, 93.3 kw aural; antenna height—630 feet above average terrain, 494 feet above ground.

Address: 2877 E. 35th St.

Permittee: Elfred Beck.

***KOED-TV** (Jan. 12, 1959) ch. *11; power—14.8 kw visual, 7.4 kw aural; antenna height—1,270 feet above average terrain, 1,133 feet above ground.

Address: P. O. Box 2005, Norman, Okla. Phone: Jefferson 6-0900. Ext. 2423.

Licensee: Oklahoma Educational Television Authority (original owner).

Network: NET.

Video tape: Ampex.

Executives: Dr. C. F. Spencer, pres; John W. Dunn, gen mgr; Marcus W. Fuller, prog dir; Ted Neptune, news dir; Keith E. Stagg, chief engr.

Washington atty: Cohn & Marks.

KOTV (Nov. 30, 1949) ch. 6; power—100 kw visual 60 kw aural antenna height—1,310 feet above average terrain, 1,135 feet above ground.

Address: 302 S. Frankfort, zone 20. Phone: Luther 2-9233. TWX TU 844.

Licensee: KOTV, Inc. (acquired station May 13, 1954).

Ownership: See Corinthian Stations in "Group Ownership." Also see "Newspaper Ownership."

Network: CBS-TV (primary).

Rep: H-R Television.

Color facilities: network.

Highest hour rate: \$825.

Video tape: Ampex.

Executives: C. Wrede Petersmeyer, pres; George A. Stevens, gen mgr; Dale E. Hart, coml mgr; Art Elliott, prog & opns dir; Robert V. Freeland, prom mgr; Tuck Stadler, news dir; Lavoy Hooker, chief engr.

Washington atty: Covington & Burling.

KTUL-TV (Sept. 18, 1954) ch. 8; power—316 kw visual, 158 kw aural; antenna height—1,020 feet above average terrain, 719 feet above ground.

Address: P. O. Box 9697. Phone: Hickory 6-6184. TWX TU 91.

Licensee: Tulsa Broadcasting Co. (original owner).

Ownership: See John T. Griffin Stations in "Group Ownership."

Network: ABC-TV (primary).

Rep: Avery-Knodel.

Highest hour rate: \$750.

Video tape: RCA.

Executives: John T. Griffin, chmn of bd; James C. Leake, pres; Bryan Mathes, vp & treas; Bill Swanson, vp, gen mgr & film buyer; Jim Black, natl sls mgr; Hugh Finnerty, local-regional sls mgr; Ben Hevel, opns mgr; Robert E. Draughton, dir of prom; Barbara Roberts, prom mgr; Jack Morris, news dir Robert Snider, engrg dir.

Washington atty: Spearman & Roberson.

Radio affiliate: KTUL.

TO BUY OR SELL A TELEVISION OR RADIO STATION

HAMILTON-LANDIS & ASSOC., Inc.

WASHINGTON, D.C. 1737 DeSales St., N.W. EX 3-3456
CHICAGO 1714 Tribune Tower DE 7-2754

SAN FRANCISCO 111 Sutter St. EX 2-5671
DALLAS 1511 Bryan St. RI 8-1175

NATIONWIDE • NEGOTIATIONS
FINANCING • APPRAISALS

Tv Stations CONTINUED

OKLAHOMA CONTINUED

KVOO-TV (Dec. 5, 1954) ch. 2; power—100 kw visual, 60.3 kw aural; antenna height—1,330 feet above average terrain, 1,176 feet above ground.

Address: P. O. Box 1349. Phone: Riverside 2-5561. TWX 1314.

Licensee: Central Plains Enterprises Inc. (original owner).

Ownership: Southwestern Sales Corp. (estate of William G. Skelly, 38.88%; Sen. Robert S. Kerr (D-Okla.), 13.1%; Harold C. Stuart, 12½%; Grayce B. Kerr, 14.8%; Dean A. McGee, 7.4%, and others. For Kerr-McGee stations see "Group Ownership."

Network: NBC-TV (primary).

Rep: Edward Petry Co.

Color facilities: network, local film, local slides.

Highest hour rate: \$825.

Video tape: Ampex.

Executives: Harold C. Stuart, pres; John Devine, gen mgr; Tom Belcher, coml mgr; Ray Klinge, prog dir; Gordon E. Gerhardt, prom mgr; Forrest Brokaw, news mgr; John M. Bushnell Jr., engrg dir; John Barth, chief engr.

Washington atty: Dow, Lohnes & Albertson.

Radio affiliate: KVOO.

OREGON

*Non-commercial educational.

COOS BAY, Coos County

KCBY-TV (Oct. 1, 1960) ch 11; power, 11.5 kw visual, 6.9 kw aural; antenna height—680 feet above average terrain, 200 feet above ground.

Licensee: Pacific Television Inc. (original owner).

Ownership: See Eugene Tv Stations in "Group Ownership."

Network: NBC-TV (primary).

Rep: Hollingbery, Art Moore & Assoc. (Wash. & Ore.).

Highest hour rate: \$150.

Color facilities: Network.

Executives: Robert P. Booth, pres; S. W. McCready, gen mgr; Harry Kirk, stn mgr; William McSpadden, news dir; Glynn McCready, chief engr.

Washington atty: Dow, Lohnes & Albertson.

CORVALLIS, Benton County

***KOAC-TV** (Oct. 7, 1957) ch. *7; power—29 kw visual, 14.5 kw aural; antenna height—1,210 feet above average terrain, 237 feet above ground.

Address: Covell Hall, Oregon State College. Phone: Plaza 3-4351.

Licensee: Oregon State Board of Higher Education (original owner).

Ownership: State-owned and administered by board appointed by governor.

Network: NET.

Video tape: Ampex (1).

Executives: James M. Morris, dir; educational radio & television; William F. McGrath, educ servs mgr; Rollie Smith, prom mgr; Robert Hinz, news dir; Grant Feikert, chief engr.

Washington atty: Fisher, Wayland, Duvall & Southmayd.

Radio affiliate: *KOAC.

EUGENE, Lane County

KEZI-TV (Dec. 19, 1960) ch. 7; power—316 kw visual, 158 kw aural; antenna height—

1,570 feet above average terrain, 255 feet above ground.

Address: 2225 Coburg Rd. Phone: Diamond 3-3301. TWX EG 3276.

Licensee: Liberty Television Inc. (original owner).

Ownership: Donald A. McDonald, 28.33%; Julio W. Silva, 16.62%; Carolyn Silva McDonald, 13.68%; C. E. Carlson, 13.98%; Marvin A. Krenk, 8.46%; Durward L. Boyles, 6.99%.

Network: ABC-TV (primary).

Rep: The Meeker Co. Inc.

Highest hour rate: \$396.

Executives: Donald A. McDonald, pres; Marvin A. Krenk, gen mgr; Gene Adams, coml mgr; Ron Ogle, prog dir; Pat Leonard, prom mgr; Jack Craig, news dir; Leo Reetz, chief engr.

Washington atty: Fly, Shuebruk, Blume and Gaguine.

KVAL-TV (April 16, 1954) ch. 13; power—55 kw visual, 32.4 kw aural; antenna height—1,050 feet above average terrain, 397 feet above ground. (CP 215 kw visual, 115 kw aural; antenna height—2,490 feet above average terrain, 264 feet above ground).

Address: P. O. Box 548. Phone: Diamond 3-2551. TWX EG 3019.

Licensee: Eugene Television Inc. (original owner).

Network: CBS-TV (secondary), NBC-TV (primary.)

Rep: Hollingbery.

Color facilities: Network.

Highest hour rate: \$396.

Executives: Robert P. Booth, pres; S. W. McCready, gen mgr; Glenn E. Nickell, coml mgr; Martin Jacobsen, prog dir; Sandee Hanson, prom mgr; Keith Gebers, news dir; William R. Riley, chief engr.

Washington atty: Dow, Lohnes & Albertson.

KLAMATH FALLS, Klamath County

KOTI (Aug. 12, 1956) ch. 2; power—13.5 kw visual, 6.76 kw aural; antenna height—1,050 feet above average terrain, 109 feet above ground.

Address: P. O. Box 732. Phone: Tuxedo 4-8131. TWX KF 46.

Licensee: California Oregon Television (Southern Oregon Broadcasting Co.)

Ownership: See California-Oregon Stations in "Group Ownership." See "Newspaper Ownership."

Rep: Young Tv (National), Art Moore & Assoc. (Regional).

Highest hour rate: \$200.

Color facilities: Network.

Executives: Earle E. Voorhies, pres; Edward A. Malone, vp & tech dir; Richard W. Green; stn mgr; William Clark, news dir; William Smith, chief engr; William B. Smullin, film buyer.

Washington atty: Dempsey & Koplovitz.

MEDFORD, Jackson County

KBES-TV (July 14, 1953) ch. 5; power—30.2 kw visual, 15.8 kw aural; antenna height—570 feet above average terrain, 169 feet above ground.

Address: P. O. Box 1189. Phone: Spring 3-4581. TWX MF 6047.

Licensee: California Oregon Television (Southern Oregon Broadcasting Co.,)

Ownership: See California-Oregon Stations in "Group Ownership." See "Newspaper Ownership."

Network: ABC-TV (secondary), CBS-TV (primary).

Rep: Young Tv (National), Art Moore & Assoc. (Seattle, Portland).

Highest hour rate: \$250.

Color facilities: Network.

Executives: Earle E. Voorhies, pres; Edward A. Malone, vp & tech dir; Jerold R. Poulos, stn mgr; Robert Lindstrom, coml mgr & prog dir;

Dave Allen, news dir; Del Cantrall, chief engr; William B. Smullin, film buyer.

Washington atty: Dempsey & Koplovitz.

KMED-TV (not on air; target date not announced) ch. 10; power—27.5 kw visual, 13.8 kw aural; antenna height—590 feet above average terrain, 162 feet above ground.

Permittee: Radio Medford Inc.

Radio affiliate: KMED.

PORTLAND, Multnomah County

KATU (Vancouver, Wash.) (not on air; target date, fall 1961) ch. 2; power—100 kw visual, 60.3 kw aural; antenna height—1,070 feet above average terrain, 274 feet above ground.

Address: 2153 N.E. Sandy Blvd.

Permittee: Fisher Broadcasting Co. (original owner).

Rep: Katz Agency.

Video tape: Ampex (1).

Executives: William J. Hubbach, exec vp & gen mgr.

Washington atty: Fisher, Wayland, Duvall & Southmayd.

KGW-TV (Vancouver, Wash.) (Dec. 15, 1956) ch. 8; power—316 kw visual; 191 kw aural; antenna height—1,550 feet above average terrain, 648.5 feet above ground.

Address: 1139 S.W. 13th Ave., zone 5. Phone: Capital 3-6364. TWX PD 217.

Licensee: King Broadcasting Co. (original owner).

Ownership: See King Broadcasting Co. Stations in "Group Ownership."

Network: NBC-TV (primary).

Rep: Blair-Tv.

Highest hour rate: \$900.

Color facilities: Network, local film, local live, local slide.

Video tape: Ampex (2).

Executives: Mrs. A. Scott Bullitt, pres & gen mgr; Henry B. Owen, exec vp & vp, business div; Stimson Bullitt, vp & sec; Otto P. Brandt, vp, broadcast div; Jay W. Wright, dir engrg facilities; Richard J. Wright, prom & pub dir; Gloria Chandler, pub serv dir; Walter E. Wagstaff, stn mgr; John H. Pindell, sls mgr; Walter Hawthorne, merchandising mgr; Thomas Dargan, prog dir & film buyer; Bernie Carey, prog prod mgr; Leroy Smith, prog opns mgr; Richard Ross, news dir; Clare Hannawalt, chief engr.

Washington atty: Haley, Wollenberg & Bader.

Radio affiliate: KGW.

KHTV (Vancouver, Wash.) (not on air; suspended operation) ch. 27; power—19.2 kw visual, 9.6 kw aural; antenna height—990 feet above average terrain, 251 feet above ground.

Address: 1220 S. W. Stark, zone 5. Phone: Capitol 6-4051.

Licensee: Bernard B. Cantor, Trustee in Bankruptcy.

***KOAP-TV** (Vancouver, Wash.) ch. *10; power—30.42 kw visual, 15.8 kw aural; antenna height—950 feet above average terrain, 1,233 feet above ground.

Licensee: State of Oregon, Board of Higher Education.

KOIN-TV (Vancouver, Wash.) (Oct. 15, 1953) ch. 6; power—100 kw visual, 50 kw aural; antenna height—1,530 feet above average terrain, 708 feet above ground.

Address: 140 S.W. Columbia St., zone 1. Phone: Capitol 8-3333. TWX PD 300.

Licensee: Mount Hood Radio & Tv Broadcasting Corp. (original owner).

Ownership: Theodore R. Gamble estate, C. Howard Lane and Associates, 50%; Newhouse Corp. 50%. For Newhouse interests see Newhouse Stations in "Group Ownership." Also see "Newspaper Ownership."

Network: CBS-TV (primary).

Rep: Harrington, Righter & Parsons, Inc.

Color facilities: Network.

Video tape: Ampex (2).

KOIN-TV
SELLS
OREGON

high

...highest ratings in its rich
and growing market
(Nielsen Total Homes)

wide

... the widest coverage,
reaching 7 out of every 10
homes in the populous area
comprising Portland and 33
surrounding counties.
(Check any area study)

and handsome!

... handsomest sales figures
are yours when you use
KOIN-TV, the influential sta-
tion reaching more consumer
homes than any other medi-
um in this rich and growing
market. For factual confirm-
ation, check with your friend
at Harrington, Righter and
Parsons, Inc.



CHANNEL 6

PORTLAND, OREGON



TV Stations CONTINUED

OREGON CONTINUED

KOIN-TV Continued

Executives: C. Howard Lane, pres; Ted W. Cooke, dir of opns, and film buyer; John L. Palmer, natl sls mgr; Luke L. Roberts, prog mgr; Dick Kryder Jr., prom mgr; Chuck Foster, news dir; Louis S. Bookwalter, dir of engr.

Washington atty: Dow, Lohnes & Albertson.
Radio affiliate: KOIN-AM-FM.

KPTV (Vancouver, Wash.) (Sept. 18, 1952) ch. 12; power—316 kw visual, 158 kw aural; antenna height—1,000 feet above average terrain, 283 feet above ground.

Address: P. O. Box 3401, zone 8. Phone: Capitol 2-9921. TWX PD-40.

Licensee: Oregon Television Inc. (acquired station May 1, 1957).

Ownership: Nafi Corp. (broadcast division). See Nafi Stations in "Group Ownership."

Network: ABC-TV (primary).

Rep: Petry.

Highest hour rate: \$950.

Color facilities: Network.

Video tape: Ampex (1).

Executives: Alvin G. Flanagan, pres; John S. Hansen, gen mgr; Donald E. Tykeson, natl sls mgr; George R. Sanders, prog mgr; Albert R. McLaughlin, prom mgr; William Lambert, news dir; Gene Phelps, chief engr.

ROSEBURG, Douglas County

KPIC (April 1, 1956) ch. 4; power—5.37 kw visual, 2.69 kw aural; antenna height—1,000 feet above average terrain, 137 feet above ground.

Address: P. O. Box 1345. Phone: Orchard 2-1721. TWX RS 8061.

Licensee: South West Oregon Television Broadcasting Corp. (original owner).

Ownership: KVAL-TV Eugene and KBES Medford, Oregon. See California-Oregon Stations in "Group Ownership." Also see "Newspaper Ownership."

Network: NBC-TV (primary).

Rep: Hollingbery.

Highest hour rate: \$150.

Executives: S. W. McCready, gen mgr; Aaron Boe, stn mgr.

Washington atty: Dow, Lohnes & Albertson.

PENNSYLVANIA

*Non-commercial educational.

ALLENTOWN, Lehigh County

WFMZ-TV (suspended operation but has not turned in construction permit) ch 67; power—79.4 kw visual, 43.6 kw aural; antenna height—970 feet above average terrain, 495 feet above ground.

Address: East Rock Road, Allentown, Pa. Phone: Swift 7-4530.

Licensee: Penn-Allen Broadcasting Co.

Radio affiliate: WFMZ (FM).

ALTOONA, Blair County

WFBG-TV (March 1, 1953) ch. 10; power—224 kw visual, 112 kw aural; antenna height—1,110 feet above average terrain, 277 feet above ground.

Address: Commerce Park. Phone: Windsor 4-2031. TWX AO 8189.

Licensee: Triangle Publications Inc., Radio & Tv Division (acquired station Feb. 20, 1956). Ownership: See Triangle Stations in "Group Ownership." Also see "Newspaper Ownership."

Network: ABC-TV (primary), CBS-TV (primary).

Rep: Blair-Tv.

Highest hour rate: \$1,000.

Color facilities: Network.

Video tape: Ampex (1).

Executives: Roger W. Clipp, pres; John G. Stilli, gen mgr; Joseph H. Di Giorgio, coml mgr; James Van de Velde, prog dir; Joseph E. Burns, prom mgr Robert James, news dir; Richard Kline, chief engr.

Washington atty: Wilner, Bergson, Scheiner & Lesseno.

Radio affiliate: WFBG-AM-FM.

BETHLEHEM, Northampton County

WLEV-TV (not on air, suspended operation but has not turned in license) ch. 51; power—7.41 kw visual, 3.98 kw aural; antenna height—600 feet above average terrain, 235 feet above ground.

Address: P. O. Box 111.

Licensee: Associated Broadcasters Inc.

Ownership: See Steinman Stations in "Group Ownership." See "Newspaper Ownership."

EASTON, Northampton County

WGLV (not on air, suspended operation but has not turned in construction permit) ch. 57; power—83 kw visual, 44 kw aural; antenna height—1,060 feet above average terrain, 465 feet above ground.

Permittee: Easton Publishing Co.

Ownership: Permittee publishes Easton Daily Express. See "Newspaper Ownership."

ERIE, Erie County

WEPATV (not on air; target date not announced) ch. 66; power—195 kw visual, 97.7 kw aural; antenna height—30 feet above average terrain, 189 feet above ground.

Permittee: Alfred E. Anscombe (original owner).

Ownership: See Anscombe Stations in "Group Ownership."

Network: NBC-TV.

WICU-TV (March 15, 1949) ch. 12; power—316 kw visual, 158 kw aural; antenna height—780 feet above average terrain, 586 feet above ground.

Address: 3514 State St. Phone: Glendale 4-5201. TWX ER 8381.

Licensee: Gibraltar Enterprises (original owner).

Ownership: Edward Lamb is principal owner. Network: ABC-TV (primary).

Rep: Blair Tv, Andy McDermott (Toronto).

Highest hour rate: Publishes spot rate.

Color facilities: Network.

Executives: Edward D. Lamb, pres; Arthur Ingram, gen mgr; Robert Lundquist, coml mgr; Kenneth Fanazini, prog dir; Paul Whittingham, sls asst; John Cook, film dir; Michael Csop, chief engr.

Washington atty: Peter Shuebruk.

Radio affiliate: WICU.

WSEE (April 25, 1954, ch. 35; power—137.5 kw visual, 68.7 kw aural; antenna height—930 feet above average terrain, 732 feet above ground.

Address: 1220 Peach St. Phone: Glendale 5-7575. TWX ER 8380.

Licensee: Great Lakes Television Co. (original owner).

Ownership: George J. Mead, 16.6%; John J. Mead, 13%; A. R. Minadeo, 12.2%; Jacob A. Young, 11.1%; J. T. Simmons, 7.5%; John W. English, 6.9%; John J. Boland, 6.9%; James R. McBrier, 6%; B. Walker Sennett, 4.9%; Charles E. Denny, 4.9% and others. Messrs. English, McBrier and Boland each own 12.5% of WNAO-AM-FM-TV Raleigh, N.C. The Meads publish the Erie News and Times. See "Newspaper Ownership."

Network: ABC-TV (secondary), CBS-TV (primary).

Rep: Devney-O'Connell.

Color facilities: network.

Highest hour rate: \$300.

Executives: George J. Mead, pres; Donald M. Boyce, gen mgr; Frank Herrick, film dir; Edward G. Zellefrow, chief engr.

Washington atty: Haley, Wollenberg & Bader.

HARRISBURG, Dauphin County

WDTV (suspended operation but has not turned in construction permit) ch. 71; power—174 kw visual, 93.3 kw aural; antenna height—990 feet above average terrain, 439 feet above ground. Permittee: Hudson Broadcasting Corp.

WHP-TV (April 15, 1953) ch. 21; power—447 kw visual, 224 kw aural; antenna height—920 feet above average terrain, 224 feet above ground.

Address 216 Locust St. Phone: Cedar 4-3211. TWX HB 194.

Licensee: WHP Inc. (original owner).

Ownership: The Telegraph Press (E. J. Stackpole and family), 96%.

Network: CBS-TV (primary), NBC-TV (secondary).

Rep: Blair Tv Assoc.

Color facilities: Network.

Highest hour rate: \$325.

Executives: Edward J. Stackpole, pres; Cecil M. Sansbury, coml & gen mgr; Brod Seymour, prom & prog dir; Charles Baddorf, film buyer; John Price, news dir; E. Daniel Leibensperger, chief engr.

Washington atty: Dow, Lohnes & Albertson
Radio affiliate: WHP-AM-FM.

WTPA (June 19, 1953) ch. 27; power—631 kw visual, 324 kw aural; antenna height—1,020 feet above average terrain, 505 feet above ground.

Address: 3235 Hoffman St. Phone: Cedar 8-7171. TWX HB 91.

Licensee: Patriot-News Co. (original owner).

Ownership: See Newhouse Stations in "Group Ownership."

Network: ABC-TV (primary).

Rep: Harrington, Righter & Parsons.

Highest hour rate: \$500.

Color facilities: network.

Executives: Donald D. Wear, gen mgr; Allen P. Solada, coml mgr; Roy McCauley, prog dir & film buyer; Joe Bolton, prom mgr; Mike Ross, news dir; Paul D. Gross, chief engr.

Washington atty: Dow, Lohnes & Albertson.

JOHNSTOWN, Cambria County

WARD-TV (Oct. 15, 1953) ch. 56; power—11.4 kw visual, 6 kw aural; antenna height—610 feet above average terrain, 542 feet above ground. (CP for ch. 19, 91.2 kw visual, 50 kw aural; antenna height—640 feet above average terrain, 560.5 feet above ground.)

Address: Porch Bldg. Phone: Johnstown 7-0761. TWX JNTN 502.

Licensee: Rivoli Realty Co. (original owner).

Ownership: Margaret E. Gartland, 41.5%; Dr. George D. Gartland, 20%; Walter M. Thomas, 16%, and others. Principals also control WVAM-AM-FM Altoona, Pa.

Network: ABC-TV (secondary), CBS-TV (primary).

**TO BUY OR SELL A
TELEVISION OR
RADIO STATION**

HAMILTON-LANDIS & ASSOC., Inc.

<p>WASHINGTON, D.C.</p> <p>1737 DeSales St., N.W. EX 3-3456</p> <p>SAN FRANCISCO</p> <p>111 Sutter St. EX 2-5671</p>	<p>CHICAGO</p> <p>1714 Tribune Tower DE 7-2754</p> <p>DALLAS</p> <p>1511 Bryan St. RT 8-1175</p>
--	--

NATIONWIDE • NEGOTIATIONS
FINANCING • APPRAISALS

Rep: Weed Television.
 Highest hour rate: \$200.
 Executives: Walter M. Thomas, pres; William D. Confer, gen mgr; Charlotte Akers, prog dir; Cornelius Donati, chief engr.
 Washington atty: Fisher, Wayland, Duvall & Southmayd.
 Radio affiliate: WARD-AM-FM.

WJAC-TV (Sept. 15, 1949) ch. 6; power—70.8 kw visual, 35.4 kw aural; antenna height—1,120 feet above average terrain, 175 feet above ground.
 Address: 329 Main St. Phone: 7-8711. TWX JNTN-79.

Licensee: WJAC Inc. (original owner).
 Ownership: Johnstown Tribune Publishing Co. 100%. Also see "Newspaper Ownership."
 Network: NBC-TV (primary).
 Rep: Harrington, Righter & Parsons.
 Color facilities: Network, local film, local live, local slides.
 Highest hour rate: \$1,000.
 Executives: Walter W. Krebs, pres; Alvin D. Schrott, exec vp & gen mgr; John H. Hepburn, coml mgr; Frank P. Cummins, prog dir; Ronald Stephenson, news dir; Theodore Campbell, chief engr.
 Washington atty: Dow, Lohnes & Albertson.
 Radio affiliate: WJAC-AM-FM.

LANCASTER, Lancaster County

WGAL-TV (March 18, 1949) ch. 8; power—316 kw visual, 158 kw aural; antenna height—1,000 feet above average terrain, 480 feet above ground.

Address: Lincoln Highway West. Phone: Express 3-5851. TWX LN 34.
 Licensee: WGAL Inc. (original owner).
 Ownership: See Steinman Stations in "Group Ownership."
 Network: CBS-TV (primary), NBC-TV (primary).
 Rep: Meeker.
 Highest hour rate: \$1,200.
 Color facilities: Network, local film, local live, local slides.

Video tape: Ampex.
 Executives: Clair R. McCollough, pres & gen mgr; J. Robert Gulick, asst gen mgr in charge of sls; Harold E. Miller, stn mgr; Robert L. Dreher, natl sls mgr; Paul C. Rodenhauer, prog mgr; Harry J. Shaub Jr., business mgr; Paul I. Woodland, prom mgr; Robert H. Zima, sls service mgr; Robert Malick, farm dir; J. E. Mathiot, tech dir.
 Washington atty: Hogan & Hartson.
 Radio affiliate: WGAL-AM-FM.

LEBANON, Lebanon County

WTPA (see Harrisburg).

WLYH-TV (Oct. 15, 1953) ch. 15; power—129 kw visual, 69.2 kw aural; antenna height—880 feet above average terrain, 572 feet above ground.

Address: Lebanon, Pa. Phone: Crestview 3-4551. TWX LEB 351.
 Licensee: Triangle Publications Inc. (acquired station May 2, 1957).
 Ownership: See Triangle Stations in "Group Ownership." Also see "Newspaper Ownership."
 Network: ABC-TV (primary).
 Rep: Blair Television Assoc.
 Color facilities: network.
 Highest hour rate: \$300.
 Executives: Roger W. Clipp, vp & gen mgr (Triangle pub); Joe Zimmerman, gen mgr.
 Washington atty: Wilner, Bergson, Scheiner & Lessenco.

LOCK HAVEN, Clinton County

WBZ-TV (suspended operation; originally went on air March 1958) ch. 32; power—18.2 kw visual, 9.55 kw aural; antenna height—300 feet above average terrain, 150 feet above ground.
 Address: 132½ E. Main St.

Licensee: Lock Haven Broadcasting Corp. (original owner).
 Radio affiliate: WBZ.

NEW CASTLE, Lawrence County

WFJM-TV, WKBN-TV, WKST-TV and WXTV (see Youngstown, Ohio).

PHILADELPHIA, Philadelphia County

WCAU-TV (Camden, N. J.) (March 1, 1948) ch. 10; power—316 kw visual, 158 kw aural; antenna height—1,000 feet above average terrain, 979 feet above ground.

Address: City & Monument Aves., zone 31. Phone: Greenwood 7-8300.

Licensee: Columbia Broadcasting System (acquired station July 1958).
 Ownership: See CBS owned stations in "Group Ownership."

Network: CBS-TV.
 Rep: CBS Tv Spot Sales.
 Highest hour rate: \$3,800.
 Color facilities: Network, local live, local film, local slides.

Video tape: Ampex (2).
 Executives: John Schneider, gen mgr; James E. Conley, coml mgr; John O. Downey, prog dir; Howard Wegbreit, film buyer; Robert Pryor, prom mgr; Charles Shaw, news dir; Jack Leitch, chief engr.

Washington atty: Pierson, Ball & Dowd.
 Radio affiliates: WCAU-AM-FM.

WFIL-TV (Camden, N. J.) (Sept. 13, 1947) ch. 6; power—74.1 kw visual, 37.1 kw aural; antenna height—1,090 feet above average terrain, 1,116 feet above ground.

Address: 46th & Market Sts., zone 39. Phone: Evergreen 2-4700. TWX PH 670.

Licensee: Triangle Publications Inc. (original owner).

Ownership: See Triangle Stations in "Group Ownership." Also see "Newspaper Ownership."
 Network: ABC-TV (primary).
 Rep: Blair Tv.
 Color facilities: Network, local film, local live, local slides.

Highest hour rate: \$4,200.
 Video tape: Ampex (2); RCA (1).

Executives: Roger W. Clipp, vp & gen mgr; George A. Koehler, stn mgr; David J. Bennett, exec asst to vp; Kenneth W. Stowman, gen sls mgr; Kenneth M. Curto, tv sls mgr; Lewis Klein, prog dir; Henry E. Rhea, chief engr; John C. Harlan, bus mgr.

Washington atty: Wilner, Bergson, Scheiner & Lessenco.

Radio affiliate: WFIL-AM-FM.
***WHYY-TV** (Camden, N. J.) (Sept. 16, 1957) ch. *35; power—155 kw visual, 83.2 kw aural; antenna height—500 feet above average terrain, 585 feet above ground.

Address: 1622 Chestnut St., zone 3. Phone: Locust 8-2370.

Licensee: WHYY Inc.
 Network: NET.
 Video tape: Ampex.
 Executives: William Goldman, pres; Richard S. Burdick, gen mgr.
 Washington atty: Krieger & Jorgensen.
 Radio affiliate: *WHYY-FM.

WPCA-TV (Camden, N. J.) (July 17, 1960) ch. 17; power—12 kw visual, 6.46 kw aural; antenna height—750 feet above average terrain, 580 feet above ground.


Licensee: Young People's Church of the Air Inc. (acquired station February 1959). (See Percy B. Crawford Stations in "Group Ownership").
 Address: 730 Chestnut St.; Phone: Chestnut Hill 8-3628.

Highest hour rate: \$300.

Executives: Ruth D. Crawford, pres; Donald Crawford, stn mgr.

WRCV-TV (Camden, N. J.) (September 1941) ch. 3; power—95.5 kw visual, 49 kw aural; antenna height—1,000 feet above average terrain, 1,116 feet above ground.

What they see on WJAC-TV



THEY BUY!



Smart advertisers are cleaning up in the Johnstown-Altoona market by using WJAC-TV.

They can't miss! Both ARB and Nielsen rate WJAC-TV tops, month after month. And those statistics represent product-purchasing people, who buy what they see on WJAC-TV.

Advertise your product on WJAC-TV, and get ready for sales action!

For Complete Details, Contact:
**HARRINGTON, RIGHTER
 AND PARSONS, INC.**

New York Boston Chicago Detroit
 Atlanta Los Angeles San Francisco



Tv Stations CONTINUED

PENNSYLVANIA CONTINUED

WRCV-TV Continued

Address: 1619 Walnut St. zone 3. Phone: Locust 4-3700.

Licensee: National Broadcasting Co. (acquired station Dec. 21, 1955). Transfer to RKO General pending FCC approval.

Ownership: See NBC Owned Stations in "Group Ownership."

Network: NBC-TV (primary).

Rep: NBC Spot Sales.

Color facilities: Network, local film, local live, local slides.

Highest hour rate: \$4,000.

Video tape: Ampex (2).

Executives: Raymond W. Welpott, NBC vp & gen mgr of WRCV-AM-TV; Francis S. Mangan, dir of sls; Chester R. Messervey, loc sls mgr; Frank Harms, prog mgr & film buyer; John P. Wiley, mgr, adv & prom; Joseph Mosbrook, news dir; George Lenfest, dir of opns.

Washington atty: Cahill Gordon, Reindel & Ohl.

Radio affiliate: WRCV.

PITTSBURGH, Allegheny County

KDKA-TV (Jan. 11, 1949) ch. 2; power—100 kw visual, 50 kw aural; antenna height—990 feet above average terrain, 683 feet above ground.

Address: No. 1 Gateway Center, zone 22. Phone: Express 1-3000. TWX PG 188.

Licensee: Westinghouse Broadcasting Co. (acquired station 1955).

Ownership: See Westinghouse Broadcasting Co. Stations in "Group Ownership."

Network: CBS-TV (primary).

Rep: Television Advertising Representatives.

Highest hour rate: \$2,500.

Color facilities: network.

Video tape: RCA.

Executives: Donald H. McGannon, pres; Harold C. Lund, vp; Jerome R. Reeves, gen mgr; Henry Green Jr., sls mgr; Robert Novak, prog mgr & film buyer; David N. Lewis prom mgr; Richard Muller, news dir; Raymond W. Rodgers, chief engr.

Radio affiliate: KDKA-AM-FM.

WENS (suspended operation but has not turned in construction permit) ch. 22; power—200 kw visual, 105 kw aural; antenna height—870 feet above average terrain, 552 feet above ground.

Address: Oliver Building.

Permittee: Telecasting Inc.

Ownership: Thomas P. Johnson, 27.26%; Oliver Tyrone Corp., 10.9% and others.

WIIIC (Sept. 1, 1957) ch. 11; power—316 kw visual, 158 kw aural; antenna height—1,000 feet above average terrain, 847 feet above ground.

Address: 341 Rising Main Ave., zone 14. Phone: Fairfax 1-8700. TWX PG 16.

Licensee: WIIIC Inc. (original owner).

Ownership: P. G. Pub. Co. (Pittsburgh Post-Gazette & Sun-Telegraph), 50%; H. Kenneth Brennen, 16.68%; Margaret M. Brennen and Mary Thelma Bergenser, each 16.66%. P. G. publishes the Toledo (Ohio) Blade. The Brennen family owns WHJB Greensburg, Pa. (See Newspaper Ownership.)

Network: NBC-TV (primary).

Rep: Blair Tv.

Color facilities: Network.

Highest hour rate: \$2,000.

Video tape: Ampex (2).

Executives: H. K. Brennen, pres; Robert A. Mortensen, exec vp & gen mgr; Roger D. Rice, sls mgr; Shelton Weaver, opns & prod mgr &

film buyer; Caley E. Augustine, pr & prom dir; J. Robert Holland, news dir; Henry R. Kaiser, chief engr.

Washington atty: Marmet & Schneider.

WAND-TV (began operation September 1953, suspended July 1954, but has not turned in construction permit) ch. 53; power—174 kw visual, 93.3 kw aural; antenna height—530 feet above average terrain, 426 feet above ground.

Address: 1715 Grandview Ave., zone 11. Phone: Hubbard 1-2626.

Licensee: Agnes J. Reeves Greer.

Ownership: See Greer Stations in "Group Ownership." Also see "Newspaper Ownership."

Washington atty: Dow, Lohnes & Albertson.

Radio affiliate: WKJF-FM.

***WQED** (April 1, 1954) ch. *13; power—203 kw visual, 101 kw aural; antenna height—660 feet above average terrain, 600 feet above ground.

Address: 4337 Fifth Ave., zone 13. Phone: Museum 3-1300.

Licensee: Metropolitan Pittsburgh Educational Television (original owner).

Network: NET.

Video tape: Ampex.

Executives: Leland Hazard, chmn of bd; Robert C. Currie Jr., asst gen mgr; Kathleen Dalzell, film buyer; Col. J. J. Sustar, news dir; Larry Flavin, chief engr.

Washington atty: Fischer, Willis & Panzer.

***WQEX** (Sept. 14, 1959) ch. *16; power—138 kw visual, 69.2 kw aural; antenna height—710 feet above average terrain, 600 feet above ground.

Address: 4337 Fifth Ave., zone 13. Phone: Museum 3-1300.

Licensee: Metropolitan Pittsburgh Educational Television Station (original owner).

Network: NET.

Video tape: Ampex.

Executives: Leland Hazard, chmn of bd; Robert C. Currie Jr., asst gen mgr; Kathleen Dalzell, film buyer; Col. J. J. Sustar, news dir; Larry Flavin, chief engr.

Washington atty: Fischer, Willis & Panzer.

WTAE (Sept. 14, 1958) ch. 4; power—100 kw visual, 50 kw aural; antenna height—960 feet above average terrain, 1,066 feet above ground.

Address: 400 Ardmore Blvd., zone 30. Phone: Churchhill 2-4300. TWX PGH 435.

Licensee: Television City Inc. (original owner).

Ownership: WCAE Inc. (Hearst), 50%; Earl F. Reed and estate of I. D. Wolf Jr., as voting trustees, 50%. For Hearst interests see Hearst Stations in "Group Ownership." Also see "Newspaper Ownership."

Network: ABC-TV (primary).

Rep: Katz.

Color facilities: Network.

Highest hour rate: \$1,800.

Video tape: RCA (2).

Executives: Leonard Kapner, exec vp; Franklin C. Snyder, vp & gen mgr; Alan Trench, gen sls mgr; Preston Stover, prog & opns mgr; David Crantz, prom mgr; David Murray, news dir; Louis P. Wagner, chief engr.

Washington atty: Dempsey & Koplovitz.

Radio affiliate: WRYT-AM-FM.

READING, Berks County

WHUM-TV (February 1953; suspended operations Sept. 6, 1956, but still holds construction permit) ch. 61; power—260 kw visual, 135 kw aural; antenna height—1,770 feet above average terrain, 1,034 feet above ground.

Address: Berkshire Hotel. Phone: Franklin 6-3987.

Licensee: Eastern Radio Corp. (original owner).

Ownership: Voting trust, 52%; Humboldt J. Greig, 36.4%; Robert G. Magee, 4.6%; other stockholders, 7.0%.

Executives: Robert G. Magee, pres & gen mgr.

Washington atty: Arnold, Fortas & Porter.

Radio affiliate: WHUM.

SCRANTON, Lackawanna County

WBRE-TV (see Wilkes-Barre).

WDAU-TV (June 7, 1953) ch. 22; power—447 kw visual, 224 kw aural; antenna height—1,350 feet above average terrain, 421 feet above ground.

Address: 1000 Wyoming Ave. Phone: Diamond 2-7634. TWX SN 7210.

Licensee: Scranton Broadcasters Inc. (original owner).

Ownership: Mrs. M. E. Megargee and family, 100%.

Network: CBS-TV (primary).

Rep: H-R Television.

Color facilities: Network.

Highest hour rate: \$600.

Executives: M. E. Megargee, pres; William P. Dix Jr., gen mgr; Francis H. Conway, gen sls mgr; George W. Cyr, prog & opns dir; Mort Rosenthal, film buyer; R. E. McDowell, sta mgr; Doug Holcomb, prom & adv dir; Tom Powell, news & pub affs dir; K. R. Cooke, chief engr.

Washington atty: Dow, Lohnes & Albertson.

Radio affiliate: WGBI-AM-FM.

WNEP-TV (Feb. 9, 1953, ch. 16; power—537 kw visual, 275 kw aural; antenna height—1,240 feet above average terrain, 425.7 feet above ground.

Address: 333 Madison Ave., zone 3. Phone: Diamond 3-1245. TWX SN 7220.

Licensee: Northeastern Pennsylvania Broadcasting Inc. (original owner).

Ownership: See Transcontinent Stations in "Group Ownership."

Network: ABC-TV (primary).

Rep: Petry.

Color facilities: Network.

Highest hour rate: \$675.

Executives: Thomas P. Shelburne, exec vp, gen mgr & film buyer; Malcolm W. Dale, gen sls mgr; John C. Walters, bus mgr; Hal Berg, prog dir; Dorothy Mugford, prom mgr & catv liaison; Roy Goshorn, news dir; Roswell J. Parker, chief engr; Bill Williams, asst prog dir; Chester Sawicki, asst, engr mgr.

Washington atty: Covington & Burling.

WTVU (suspended operation but has not turned in construction permit) ch. 44; power—13.2 kw visual, 7.08 kw aural; antenna height—1,280 feet above average terrain, 371 feet above ground.

Address: Hotel Jermyn.

Permittee: Appalachian Co. (original owner).

Ownership: Frank Collins and wife, 100%.

WILKES-BARRE, Luzerne County

WBRE-TV (Jan. 1, 1953) ch. 28; power—589 kw visual, 302 kw aural; antenna height—1,200 feet above average terrain, 429 feet above ground.

Address: 62 S. Franklin St. Phone: Valley 3-3101. TWX WKBR 7260.

Licensee: WBRE-TV Inc. (original owner).

Ownership: Louis G. Baltimore, 66.4%; David M. Baltimore and wife, 35.6%. Licensee also owns WSCR Scranton, Pa.

Network: NBC-TV (primary).

Rep: Bolling.

Color facilities: Network, local film, local live, local slides.

Highest hour rate: \$625.

Video tape: RCA (1).

Executives: Louis G. Baltimore, pres; David M. Baltimore, gen mgr; Franklin D. Coslett, coml mgr; Adrian Riso, prog dir; Fred Foerster, prom mgr; Chas. Sakoski, Sr., chief engr.

Washington atty: Hogan & Hartson.

Radio affiliate: WBRE-AM-FM.

WNEP-TV (see Scranton).

WILLIAMSPORT, Litching County

WRAC-TV (not on air, granted Nov. 12, 1952; target date unknown) ch. 36; power—21.4 kw visual, 11.5 kw aural; antenna height—380 feet above average terrain, 400 feet above ground.
Address: 1561 W. Fourth St.
Permittee: WGAL Inc.
Ownership: See Steinman Stations in "Group Ownership." See "Newspaper Ownership."
Washington atty: Hogan & Hartson.
Radio affiliates: WRAC-AM-FM.

YORK, York County,

WNOW-TV (suspended operation; originally on air Nov. 9, 1953) ch. 49; power—10.2 kw visual, 6.03 kw aural; antenna height—660 feet above average terrain, 384 feet above ground.
Address: P. O. Box 1747. Phone: 47-1049.
Licensee: WNOW Inc. (acquired station August 1957).
Ownership: See Good Neighbor Stations in "Group Ownership."
Radio affiliates: WNOW-AM-FM.

WSBA-TV (Dec. 22, 1952) ch. 43; power—132 kw visual, 66.1 kw aural; antenna height—530 feet above average terrain, 419 feet above ground.

Address: P. O. Box 1868. Phone: 2-5531. TWX 69.
Licensee: Susquehanna Broadcasting Co. (original owner).

Ownership: Estate of Louis J. Appell, 88% (voted by executors Louis J. Appell Jr., George N. Appell and Helen P. Appell, each of whom has minority interests of own). Louis J. Appell Jr. has a 25% interest in WCTC-AM-FM New Brunswick, N.J., 10% of WARM Scranton, Pa., and 10% of WHLO Akron, Ohio. Susquehanna Broadcasting Co. also owns 90% of WARM and 10% of WHLO. See Susquehanna Stations in "Group Ownership."

Network: ABC-TV (primary).
Rep: Blair Tv Assoc.
Highest hour rate: \$200.
Color facilities: Network.
Executives: Louis J. Appell Jr., pres; Robert M. Stough, stn mgr & natl sls mgr; John D. Eisenhauer, prog & prom mgr; Jack M. Schuster, chief engr.

Radio affiliate: WSBA.

WPTA (see Harrisburg).

RHODE ISLAND

*Non-commercial educational.

PROVIDENCE, Providence County

WJAR-TV (July 10, 1949) ch. 10; power—316 kw visual, 158 kw aural; antenna height—920 feet above average terrain, 853 feet above ground.

Address: 176 Weybosset St., zone 2. Phone: Gaspee 1-8255. TWX PR 92.

Licensee: The Outlet Co. (original owner).
Ownership: The Outlet Company is a department store.

Network: ABC-TV (secondary), NBC-TV (primary).

Rep: Petry.
Color facilities: Network.
Highest hour rate: \$1,550.
Video tape: Ampex (2).
Executives: J. S. Sinclair, pres & gen mgr; David J. Shurtleff, stn mgr; Edward Boghosian, coml mgr; Frederick Griffiths, prog dir; Chester Dowling, film buyer; John Burpee, prom mgr;

Warren Walden, news dir; Thomas C. J. Prior, chief engr.

Washington atty: Dow, Lohnes & Albertson.
Radio affiliate: WJAR.

WNET (not on air, suspended operation but has not turned in construction permit) ch. 16; power—209 kw visual; 115 kw aural; antenna height—510 feet above average terrain, 453 feet above ground.

Address: P. O. Box 1533.

Permittee: Ch. 16 of Rhode Island Inc.

Ownership: Harold C. Arcaro, Samuel Hamlin, and John M. Dunne, each 30.66%. Frank Lyman Jr. has option to buy 16%. Mr. Arcaro owns 16% of WRIB Providence. Mr. Lyman owns WTAO-AM-FM Cambridge and WXHR (FM) Woburn, both Massachusetts.

WPRO-TV (March 27, 1955) ch. 12; power—309 kw visual, 182 kw aural; antenna height—610 feet above average terrain, 557 feet above ground. (CP 309 kw visual, 155 kw aural; antenna height—920 feet above average terrain, 884 feet above ground).

Address: 24 Mason St., zone 2. Phone: Plantations 1-9776. TWX PR 95.

Licensee: Capital Cities Broadcasting Corp. (acquired station April 15, 1959).

Ownership: See Capital Cities Stations in "Group Ownership."

Network: CBS-TV (primary).
Rep: Blair Tv.
Color facilities: Network.
Highest hour rate: \$1,400.
Video tape: Ampex.

Executives: Frank Smith, pres; Joseph P. Dougherty, gen mgr; Albert J. Gillen, gen sls mgr; Dick Dreyfuss, prog dir; Jack Kavanagh, prom mgr; Dick Richmond, news dir; John Ferri, chief engr.

Washington atty: Hogan & Hartson.

Radio affiliate: WPRO-AM-FM.

SOUTH CAROLINA

*Non-commercial educational.

ANDERSON, Anderson County

WAIM-TV (December 1953) ch. 40; power—170 kw visual, 93.3 kw aural; antenna height—380 feet above average terrain, 418 feet above ground. (operating under construction permit).

Address: 321 Kingsley Rd. Phone: Canal 6-1511. TWX 6030.

Licensee: Wilton E. Hall (original owner).

Ownership: Mr. Hall is publisher of the Anderson Independent and the Daily Mail. Also see "Newspaper Ownership."

Network: ABC-TV (primary), CBS-TV (secondary).

Rep: Devney-O'Connell; Dora-Clayton (south-east).

Highest hour rate: \$150.

Executives: Glenn P. Warnock, gen mgr; John McCallum, sls mgr; M. Gilliard, prod dir; Earl Cosens, engr dir.

Washington atty: Cottone & Fauelli.

Radio affiliates: WAIM, WCAC (FM).

CHARLESTON, Charleston County

WCSC-TV (June 19, 1953) ch. 5; power—100 kw visual, 50 kw aural; antenna height—1,000 feet above average terrain, 1,044 feet above ground.

HAMILTON-LANDIS

& ASSOCIATES, Inc.
NATIONWIDE MEDIA BROKERS
WASHINGTON, D. C., CHICAGO, DALLAS,
SAN FRANCISCO

SELL **MORE**

RADIO & TELEVISION STATIONS
IN THE EAST—NEAREST OFFICE IS—
1737 DeSALES ST., N.W., WASHINGTON
EXECUTIVE 3-3456

Address: 485 East Bay. Phone: Raymond 3-8371. TWX CS 336.

Licensee: WCSC Inc. (original owner).

Ownership: John H. Rivers, 63.7% and others.
Network: CBS-TV (primary), NBC-TV (secondary).

Rep: Peters, Griffin, Woodward.

Color facilities: Network.

Highest hour rate: \$500.

Executives: John M. Rivers, pres; Roland Weeks, stn mgr; Virgil V. Evans, natl coml mgr; Ralph E. Thornley, regional sls mgr; Charles E. Hall, prog dir & film buyer; Lois Marshall, prom mgr; Kenneth M. Klyce, news dir; A. Rudy Hughes, chief engr.

Washington atty: Dow, Lohnes & Albertson.

Radio affiliate: WCSC-AM-FM.

WCIV (not on air; target date unknown) ch. 4; power—100 kw visual; 50 kw aural; antenna height—380 feet above average terrain, 420 feet above ground.

Address: P. O. Box 297. Phone: Raymond 2-2961. TWX CS 317.

Licensee: Atlantic Coast Broadcasting Corp. of Charleston (original owner).

Ownership: Charles E. Smith, George H. Clinton and Douglas L. Manship, each 28.6%; David W. Jeffries and Dorothy A. Marks, each 10%.

Radio affiliate: WTMA-AM-FM.

WUSN-TV (Sept. 25, 1954) ch. 2; power—100 kw visual, 53.7 kw aural; antenna height—790 feet above average terrain, 842 feet above ground.

Address: Box 879. Phone: Tulip 4-4141. TWX CS 295.

Licensee: Reeves Broadcasting & Development Corp., Broadcast Division (original owner).
Ownership: See Reeves Bcstg. & Development Stations in "Group Ownership."

Network: ABC-TV (primary), CBS-TV (secondary).

Rep: Young Tv, James S. Ayers (South).

Highest hour rate: \$400.

Color facilities: Network.

Video tape: Ampex (1).

Executives: J. Drayton Hastie, pres; Douglass M. Bradham, gen mgr; Carolyn Hopkins, coml mgr; Ed Webb, prod mgr; Ella R. Rhame, prom mgr; Gary Carroll, film dir; Phil Sutterfield, news dir; Walter M. Nelson, engrg dir; Ansley D. Cohen Jr., natl sls mgr; Grange S. Cuthbert Jr., loc sls mgr.

Washington atty: Dow, Lohnes and Albertson.

COLUMBIA, Richland County

WCCA-TV (not on air; target date Oct. 1961) ch. 25; power—17.4 kw visual, 8.7 kw aural; antenna height—440 feet above average terrain, 348 feet above ground.

Address: Barringer Bldg. Phone: Po 5-2486.

Network: ABC-TV (primary).

Permittee: First Carolina Corp. (original owner).

Executives: Harold Anderson, pres & gen mgr; Lee Gorman, exec vp; James C. Luttrell, chief engr.



OURS: We don't exactly *own* South Carolina, but we claim it as our beat. Our oyster, in a real sense. It opens up for us because we know its business, government, culture, people. People best of all: their likes, dislikes, habits, greatnesses, and strengths. A knowledge growing out of nearly 30 years of operating broadcasting facilities in the capital city. □ This is why we're credited with a 78.7% share of viewing (by Nielsen) in the Columbia Metropolitan Area. Over a quarter million people in the 1960 Census, largest in the state and second only to Charlotte in *both* Carolinas. And our 1526-foot tower makes more of *all* South Carolina ours than any other station can claim. □ This is another good reason why South Carolina's major selling force is

WIStelevision NBC/ABC—Columbia, South Carolina
Charles A. Batson, *Managing Director*

A STATION OF **THE BROADCASTING COMPANY OF THE SOUTH**
G. Richard Shafto, *Executive Vice President*



WIS-television, Channel 10, Columbia, S.C. • WISRadio, 560, Columbia, S.C. • WSFA-TV, Channel 12, Montgomery, Ala. / All represented by Peters, Griffin, Woodward, Inc.

Tv Stations CONTINUED

SOUTH CAROLINA CONTINUED

WIS-TV (Nov. 7, 1953) ch. 10; power—316 kw visual, 158 kw aural; antenna height—1,550 feet above average terrain, 1,526 feet above ground.

Address: 1111 Bull St., zone 1. Phone: Alpine 3-6431. TWX CO 7145.

Licensee: Broadcasting Co. of the South (original owner).

Ownership: See Broadcasting Co. of the South Stations in "Group Ownership."

Network: NBC-TV (primary), ABC-TV (secondary).

Rep: Peters, Griffin, Woodward.

Color facilities: Network.

Highest hour rate: \$650.

Video tape: RCA (1).

Executives: G. Richard Shaffo, exec vp; Charles A. Batson, vp & mgng dir; Law Epps, sls mgr; Dixon Lovvorn, prog dir & film buyer; Thomas C. Cureton, prom mgr; Bob Hickman, news dir; Paul E. Welcome, chief engr.

Washington atty: Dow, Lohnes & Albertson.
Radio affiliate: WIS.

WNOK-TV (Sept. 1, 1953) ch. 19; power—214 kw visual, 107 kw aural; antenna height—640 feet above average terrain, 553 feet above ground.

Address: P. O. Box 5307. Phone: Alpine 2-7737. TWX CO 7076.

Licensee: Palmetto Radio Corp. (original owner).

Ownership: Irwin Kahn, 31.2%; Jules W. Lindau III, 10.3%; Samuel Litman, 9.7%, and others.

Network: ABC-TV (per pgm), CBS-TV (primary).

Rep: Raymer.

Highest hour rate: \$200.

Color facilities: Network.

Executives: H. Moody McElveen Jr., vp & gen mgr; Richard Laughridge, coml mgr; Graham M. Thomas, prog dir; Pat Conder, prom dir; Bob Truere, news dir; Charlton W. Bowers, chief engr.

Washington atty: Covington & Burling.
Radio affiliate: WNOK-AM-FM.

FLORENCE, Florence County

WBTW (Oct. 18, 1954) ch. 8; power—316 kw visual, 191 kw aural; antenna height—790 feet above average terrain, 824 feet above ground.

Address: P. O. Box 630. Phone: Mohawk 2-1565. TWX FLRC 361. Jefferson Standard Broadcasting Co. (original owner).

Ownership: See Jefferson Standard Life Insurance Co. stations in "Group Ownership." See also "Newspaper Ownership."

Network: CBS-TV (primary), ABC-TV (secondary per prog).

Rep: Young Tv Corp.

Color facilities: Network.

Highest hour rate: \$400.

Video tape: RCA (1).

Executives: Joseph M. Bryan, pres; Charles H. Crutchfield, exec vp and gen mgr; J. William Quinn, mgng dir; John H. Brock, sls mgr; George B. Burnette, prog, prod mgr & film buyer; Whiteford Smith, prom & pub mgr; Arthur Strickland, news dir; Emil A. Sellars, engr mgr.

Washington atty: Kirkland, Ellis, Hodson, Chaffetz & Masters.

GREENVILLE, Greenville County

WFBC-TV (Dec. 31, 1953) ch. 4; power—100 kw visual, 50 kw aural; antenna height—2,000 feet above average terrain, 892 feet above ground.

Address: Box 1140. Phone: Cedar 9-1321. TWX GV 6011.

Licensee: WMRC Inc. (original owner).

Ownership: Greenville News-Piedmont Co. (Greenville News and Piedmont), 48.8%; Robert A. Jolley and family, 9% and others. Greenville News-Piedmont Co. owns Asheville (N.C.) Citizen-Times (WWNC Asheville). Also see "Newspaper Ownership."

Network: NBC-TV (primary).

Rep: Avery-Knodel.

Highest hour rate: \$800.

Color facilities: Network.

Video tape: Ampex.

Executives: R. A. Jolley, pres; Wilson C. Wearn, asst to pres; Kenneth Beachboard, mgr; R. Q. Glass Jr., coml mgr; Norvin C. Duncan Jr., asst mgr & prog dir; Richard A. Luben, prod dir; Charles Howard, film dir; Edna L. Seaman, prom mgr; Lee Kanipe, news dir; William E. Garrison, chief engr.

Washington atty: Dow, Lohnes & Albertson.

Radio affiliate: WFBC-AM-FM.

WLOS-TV (See Asheville, N. C. listing).

NORTH AUGUSTA, Aiken County

WRDW-TV (See Augusta, Ga. listing).

SPARTANBURG, Spartanburg County

WSPA-TV (April 29, 1956) ch. 7; power—257 kw visual, 144 kw aural; antenna height—1,182 feet above average terrain, 445 feet above ground (operating under construction permit).

Address: 123 North Converse Street. Phone: 583-3621. TWX ZP40.

Licensee: Spartan Radiocasting Co. (original owner).

Ownership: Walter J. Brown and family 53.2%; D. S. Burnside and wife, 4.16%, and others.

Network: CBS-TV (primary).

Rep: Hollingbery.

Color facilities: network, local film, local live, local slides.

Highest hour rate: \$500.

Executives: Walter J. Brown, pres & gen mgr; Charles R. Sanders, asst to pres; A. Victor Ludington, asst mgr; Roger A. Shaffer, natl sls mgr; Charles H. Warner, loc and reg sls mgr; Bill Adams, prom dir; Charles Newcomb, news dir; Robert Leach, chief engr.

Washington atty: Dempsey & Kopolovitz.

Radio affiliate: WSPA-AM-FM.

SOUTH DAKOTA

*Non-commercial educational.

ABERDEEN, Brown County

KXAB-TV (Nov. 28, 1958) ch. 9; power—60.6 kw visual, 30.3 kw aural; antenna height—310 feet above average terrain, 340 feet above ground.

Address: Country Club Road. Phone: 225-4350. TWX AD 8389.

Licensee: South Dakota Television Inc. (original owner).

Ownership: See North Dakota Broadcasting Co. Stations in "Group Ownership."

Network: NBC-TV (primary), ABC-TV (secondary).

Rep: Jack Masla Co., Bill Hurley (Minneapolis), Harold Soderlund (Omaha).

Color facilities: Network.

Highest hour rate: \$150.

Executives: John W. Boler, pres; Neal P. Edwards, gen mgr & coml mgr; Dick Dunne, prog dir & news edit; Tom Cameron, prom mgr; Comet Haroldson, chief engr.

Washington atty: Prince, Taylor, Crampton & Paul.

DEADWOOD, Lawrence County

KDSJ-TV (See Lead, S. D.)

FLORENCE, Codrington County

KOLO-TV (Watertown) (September 1955) ch. 3; power—100 kw visual, 60.3 kw aural; antenna height—840 feet above average terrain, 856 feet above ground.

Address: Garden City, S. D. Phone (Sioux Falls) ED 8-9631. TWX SX 8314.

Licensee: Triple City Broadcasting Co. (original owner).

Ownership: See BFR Stations in "Group Ownership."

Network: ABC-TV (secondary), CBS-TV (primary).

Rep: H-R Tv Inc.; Wayne Evans & Assoc. (Minneapolis).

Highest hour rate: See KELO-TV Sioux Falls, S. D. (parent station).

Color facilities: network.

Executives: Joe Floyd, pres; Evans A. Nord, gen mgr & coml mgr; M. A. Stoneking, resident mgr; John Gort, chief engr.

Washington atty: Dow, Lohnes & Albertson.

LEAD, Lawrence County

KDSJ-TV (Deadwood) (January 1960) ch. 5; power—25.1 kw visual, 12.6 kw aural; antenna height—428 feet above average terrain, 222 feet above ground.

Address: 745 Main St., Deadwood.

Licensee: The Heart of The Black Hills Stations (original owner).

Ownership: See Heart of the Black Hills stations in "Group Ownership."

Network: NBC-TV (primary), ABC-TV (secondary).

Rates: KDSJ-TV is satellite of KRSD-TV Rapid City, S. D.

Washington atty: Samuel Miller.

Radio affiliate: KDSJ Deadwood.

MITCHELL, Davison County

KORN-TV (June 12, 1960) ch. 5; power—22.8 kw visual, 11.7 kw aural; antenna height—566 feet above average terrain, 569 feet above ground.

Address: P. O. Box 736. Phone: WYman 6-5621.

Licensee: Mitchell Broadcasting Assn. (original owner).

Ownership: Raymond V. Eppel, 98%; H. T. Fuller, 1%; C. N. Rozum, 1%.

Network: NBC-TV (primary).

Rep: Avery-Knodel.

Highest hour rate: \$150.

Color facilities: Network.

Executives: R. V. Eppel, pres, gen mgr & prog dir; Wm. R. Hoffman, coml mgr; G. Ayers, prom mgr; R. H. Brown, news dir; J. R. Doherty, chief engr.

Washington atty: Fisher, Wayland, Duvall & Southmayd.

Radio affiliate: KORN.

RAPID CITY, Pennington County

KOTA-TV (July 1, 1955) ch. 3; power—72.4 kw visual, 36.3 kw aural; antenna height—340 feet above average terrain, 350 feet above ground.

Address: P. O. Box 1752. Phone: Fillmore 2-2000. TWX RC 8481.

Licensee: Duhamel Broadcasting Enterprises, Inc.

Ownership: See Duhamel Broadcasting Enterprises Stations in "Group Ownership."

Network: CBS-TV (primary).

Rep: Bolling; Wayne-Evans & Assoc. (Minneapolis).

Highest hour rate: \$250.

Executives: Helen S. Duhamel, pres & gen mgr; William F. Turner, bus & coml mgr; John N. Heffron, vp news & pub affrs; William A. Goodhope, tv prog dir; Dan Lesmeister, ops mgr; Sandra Keene, prom mgr; Elmer Nelson, chief engr; Polly Weedman, women's prog dir; Cliff Pike, farm & ranch edit; Harley Hanson, sports dir; Arlyne Morgan, traf mgr.

Washington atty: Fisher, Wayland, Duvall & Southmayd.

Radio affiliate: KOTA.

Tv Stations CONTINUED

SOUTH DAKOTA CONTINUED

KRSD-TV (Jan. 22, 1958) ch. 7; power—25.7 kw visual, 12.9 kw aural; 540 feet above average terrain, 422 feet above ground.

Address: 1438 Mountain View Rd. Phone: Fillmore 2-6050. TWX RC 8491.

Licensee: The Heart of the Black Hills Stations (original owner).

Ownership: See Heart of the Black Hills stations in "Group Ownership."

Network: NBC-TV (primary).

Rep: Meeker.

Color facilities: Network.

Highest hour rate: \$180.

Executives: Eli Daniels, pres & chief engr; Daniel C. Palen, gen mgr, film buyer & news dir; Monte Loos, prog dir.

Washington atty: Samuel Miller.

Radio affiliate: KRSD.

RELIANCE, Lyman County

KPLO-TV (July 1957) ch. 6; power—100 kw visual, 60 kw aural; antenna height—1,110 feet above average terrain, 711 feet above ground.

Address: Reliance, S. D. Phone: (Sioux Falls, S. D.) Edison 8-9631. TWX SX 8314.

Licensee: Midcontinent Broadcasting Co. (original owner).

Ownership: See BFR stations in "Group Ownership."

Network: ABC-TV (secondary), CBS-TV (primary).
Rep: H-R Tv Inc.; Wayne Evans & Assoc. (Minneapolis).

Highest hour rate: See KELO-TV Sioux Falls, S. D. (parent station).

Color facilities: Network.

Executives: Joe Floyd, pres; Evans A. Nord, gen mgr; J. C. Johnson, resident mgr; John Gort, chief engr.

Washington atty: Dow, Lohnes & Albertson.

SIoux FALLS, Minnehaha County

KELO-TV (May 1953) ch. 11; power—224 kw visual, 126 kw aural; antenna height—980 feet above average terrain, 1,032 feet above ground.

Address: Phillips at 13th. Phone: Edison 8-9631. TWX SX 8314.

Licensee: Midcontinent Broadcasting Co. (original owner).

Ownership: See BFR Stations in "Group Ownership."

Network: ABC-TV (secondary), CBS-TV (primary), NBC-TV (secondary).

Rep: H-R Tv Inc.; Wayne-Evans & Assoc. (Minneapolis).

Highest hour rate: \$725. (Sold in combination with KDLO-TV Florence, S. D. and KPLO-TV Reliance, S. D.).

Executives: Joe Floyd, pres; Evans A. Nord, gen mgr; Tom Sheeley, prog dir; Jack Townsend, sales prom mgr; Doug Hill, news dir; Les Froke, chief engr.

Washington atty: Dow, Lohnes & Albertson.
Radio affiliate: KELO.

KSOO-TV (July 31, 1960) ch. 13; power—316 kw visual, 158 kw aural; antenna height—1,057 feet above average terrain, 1,117 feet above ground.

Address: 205 N. Phillips Ave. Phone: Edison 4-5601. TWX SX FS 8323.

Licensee: KSOO Tv Inc. (original owner).

Ownership: Morton H. Henkin, 50.7%; Thomas Barnstuble, 19%; Harold W. Bangert, 10%; Earl C. Reineke, 10%; and Julius Hetland, 10%.

Network: ABC-TV (secondary); NBC-TV (primary).

Rep: Avery-Knodel.

Color facilities: Network.

Highest hour rate: \$450.

Executives: Mort Henkin, pres & gen mgr; Tom Barnes, exec vp & film buyer; Julius Hetland, vp-engr; Pat Patterson, gen sls mgr; Ed Starr, opns mgr-loc sls mgr; Max E. Pierce, tech dir; George Goode, news dir; Ed Thomas, prom mgr; John Kurtz, prod mgr; Wally Johnson, prog supvr; Ken Moore, film dir; Fred Edwards, chief engr.

Washington atty: Marmet & Schneider.

Radio affiliate: KSOO.

VERMILLION, Clay County

***KUSD-TV** (July 5, 1961) ch. *2; power—0.390 kw visual, 0.195 kw aural; antenna height—160 feet above average terrain, 147.5 feet above ground.

Address: University of South Dakota. Phone: Market 4-4411, ext. 346.

Licensee: U. of South Dakota (original owner).

Executives: Martin P. Busch, gen mgr; Don Miller, prog dir; Larry Michael, news dir; James Prusha, chief engr.

Washington atty: Cohn & Marks.

Radio affiliate: *KUSD.

WATERTOWN, Codington County

KDLO-TV (see Florence).

TENNESSEE

*Non-commercial educational.

BRISTOL, Sullivan County

WCYB-TV (see Bristol, Va.).

WJHL-TV (see Johnson City).

CHATTANOOGA, Hamilton County

WDEF-TV (April 25, 1954) ch. 12; power—316 kw visual, 158 kw aural; antenna height—990 feet above average terrain, 378 feet above ground.

Address: 3300 Broad St., Zone 8. Phone: Amherst 7-3392. TWX CT 7056.

Licensee: WDEF Broadcasting Co. (original owner).

Ownership: Carter M. Parham, 21.44%; Edward Findlay Jr., 13.30%; Phyllis W. Findlay, 4.03%; Z. Cartter Patten, 5.57%; John P. Gaither, 4.37%, and others.

Network: CBS-TV (primary).

Rep: Branham.

Color facilities: network.

Highest hour rate: \$450.

Executives: Carter M. Parham, pres; Otis H. Segler, gen mgr & sls mgr; Morris W. Quave, prog dir & film buyer; Steve Conrad, news dir; Bob Briscoe, chief engr; Burford Young, chief transmitter engr.

Washington atty: Pierson, Ball & Dowd.

Radio affiliate: WDEF.

WRGP-TV (May 6, 1956) ch. 3; power—100 kw visual, 50 kw aural; 1,070 feet above average terrain, 301 feet above ground.

Address: 1214 McCallie Ave., zone 4. Phone: Oxford 8-1505. TWX CT7004.

Licensee: WRGP-TV, a Division of WSTV Inc.

Ownership: See Friendly Group in "Group Ownership."

Network: NBC-TV (primary).

Rep: H-R Television.

Highest hour rate: \$450.

Color facilities: network.

Executives: Jack N. Berkman, pres; Harry D.

Burke, vp & gen mgr; George P. Moore, sls mgr;

Art Bechtel, film dir; Reg Stagmaier, prom mgr;

Mort Lloyd, news dir; Roy Morris, pub serv dir;

B. B. Barnes, chief engr.

Washington atty: Cohn & Marks.

WTVC (Feb. 11, 1958) ch. 9; power—316 kw visual, 158 kw aural; antenna height—1,040 feet above average terrain, 278 feet above ground.

Address: P. O. Box 1150. Phone: Amherst 6-4151. TWX CT-7117.

Licensee: Martin Theatres of Georgia, Inc. (original owner).

Ownership: See Martin Theatres of Georgia Stations in "Group Ownership."

Network: ABC-TV (primary).

Rep: Young.

Highest hour rate: \$400.

Executives: E. D. Martin, pres; Reeve Owen,

gen mgr; Joe Windsor, coml mgr; Tommy Reynolds,

prog dir; Dick Swanson, news dir; Leon Webb,

dir prod & engr.

Washington atty: Cohn & Marks.

JACKSON, Madison County

WDXI-TV (March 6, 1956) ch. 7; power—83.2 kw visual, 41.7 kw aural; antenna height—630 feet above average terrain, 560 feet above ground.

Address: Williams Bldg. Phone 7-9611. TWX JA 16.

Licensee: Dixie Broadcasting Co. (original owner).

Ownership: See Aaron B. Robinson Stations in "Group Ownership."

Network: CBS-TV (primary), ABC-TV (secondary).

Rep: Venard, Rintoul & McConnell.

Highest hour rate: \$250.

Executives: Aaron B. Robinson, pres; John

E. North, vp & gen mgr; Jack Mayer, coml mgr;

James W. Hoppers, prog dir & film buyer; Bob

Martin, prod mgr; Gene Williams, news dir;

James S. Thomas, chief engr.

Washington atty: Prince, Taylor & Crampton.

Radio affiliate: WDXI.

JOHNSON CITY, Washington County

WJHL-TV (Bristol-Kingsport) (Oct. 26, 1953) ch. 11; power—316 kw visual, 158 kw aural; antenna height—1,490 feet above average terrain, 336 feet above ground.

Address: P. O. Box 1080. Phone: Walnut 6-2151. TWX 8672.

Licensee: WJHL Inc. (original owner).

Ownership: W. H. Lancaster Sr. & wife, 58.68%; W. H. Lancaster Jr., 41.32%

Network: CBS-TV (primary), ABC-TV (secondary).

Rep: John E. Pearson Television.

Highest hour rate: \$375.

Executives: W. H. Lancaster Jr., pres & gen

mgr; J. Will Hall, coml mgr; Al Gregory, prog

dir & film buyer; Madge Rudolph prom mgr;

Art Van, news dir; William C. Hunter, chief engr.

Washington atty: McKenna & Wilkinson.

KINGSPORT, Sullivan County

WJHL-TV (see Johnson City).

KNOXVILLE, Knox County

WATE-TV (Oct. 1, 1953) ch. 6; power—100 kw visual, 50 kw aural; antenna height—990 feet above average terrain, 649 feet above ground.

**TO BUY OR SELL A
TELEVISION OR
RADIO STATION**

HAMILTON-LANDIS & ASSOC., Inc.

<p>WASHINGTON, D.C. 1737 DeSales St., N.W. EX 3-3456</p> <p>SAN FRANCISCO 111 Sutter St. EX 2-5671</p>	<p>CHICAGO 1714 Tribune Tower DE 7-2754</p> <p>DALLAS 1511 Bryan St. RI 8-1175</p>
--	--

**NATIONWIDE • NEGOTIATIONS
FINANCING • APPRAISALS**

Address: 612 Gay St. S.W., Zone 2. Phone: 524-4651. TWX KX-95.

Licensee: WATE Inc. (original owner).
Ownership: Paul Mountcastle, 37.43%; W. Henry Linebaugh, 5.04%; Cowan Rodgers Jr., 4.11%; Frank A. Tucker, 3.54%; Clarence Beaman Jr., 14.2%; and others. Messrs. Mountcastle, Linebaugh and John A. Ayres hold half of stock in voting trust; Messrs. Rodgers, Tucker and Herbert J. Madden vote other half. Mr. Mountcastle is board chairman of Life & Casualty Insurance Co., owner of WLAC Nashville and 50% owner of WLAC-TV.

Network: NBC-TV (primary).
Rep: Avery-Knodel.
Color facilities: network.
Highest hour rate: \$700.
Executives: W. H. Linebaugh, exec vp & gen mgr; J. T. McCloud, vp & dir of sls; John H. Reese, vp & dir of prog; Fred M. Andrews, vp & dir of engrg; Harold L. Ernest Jr., prom mgr.

Washington atty: Fisher, Wayland, Duvall & Southmayd.
Radio affiliate: WATE.

WBIR-TV (Aug. 13, 1956) ch. 10; power—316 kw visual, 158 kw aural; antenna height—990 feet above average terrain, 704 feet above ground.

Address: 1513 Hutchison Ave., Zone 17. Phone: 525-8101. TWX KX-88.

Licensee: WMRC Inc.
Ownership: WMRC. See Stations in "Group Ownership."

Network: CBS-TV (primary).
Rep: Katz.
Color facilities: network.
Highest hour rate: \$600.

Executives: R. A. Jolley Sr., pres; John P. Hart, gen mgr; Neal W. Branch, local coml mgr; Kennedy Maxwell, natl sls; Peter N. Fennelly, prog dir; Metha Morrison, prog mgr; Bob L. Vandergriff, news dir; J. Rex Horton, chief engr.
Washington atty: Dow, Lohnes & Albertson.
Radio affiliate: WBIR-AM-FM.

WTVK (Oct. 18, 1953) ch. 26; power—316 kw visual, 158 kw aural; antenna height—480 feet above average terrain, 257 feet above ground.

Address: P. O. Box 1388. Phone: 687-2312.
Licensee: South Central Broadcasting Corp. (acquired station July 1954).

Ownership: John A. Engelbrecht & wife, 40.1%; George F. Stoltz & wife, 40.1%; Leighman D. Groves, father of Mrs. Engelbrecht and uncle of Mrs. Stoltz, 19.8%. Licensee also owns WIKY-AM-FM Evansville, Ind.

Network: ABC-TV.
Rep: Pearson.
Color facilities: network.
Highest hour rate: \$300.
Executives: John A. Engelbrecht, pres & gen mgr; William E. Eckstein, coml & prog mgr; Florence Lawson, prom mgr; Carl Lawson, chief engr.
Washington atty: Loucks & Jansky.

MEMPHIS, Shelby County

WHBQ-TV (Sept. 27, 1953) ch. 13; power—316 kw visual, 158 kw aural; antenna height—1,010 feet above average terrain, 1,073 feet above ground.

Address: 1381 Madison. Phone: Broadway 2-3441. TWX ME 146.

Licensee: RKO General Inc. (acquired station July 8, 1954).

Ownership: See RKO General Stations in "Group Ownership."

Network: ABC-TV (primary).
Rep: RKO General National Sales Division.
Highest hour rate: \$900.

Video tape: RCA (2).
Executives: Thomas F. O'Neil, pres; D. A. Noel, gen mgr; Gorden Lawhead, natl sls mgr, RKO General National Sales (New York); Lance Russell, prog dir; Alex Bonner, stn sls mgr; William J. Key, controller; Welton M. Roy, chief engr.

Washington atty: Pierson, Ball & Dowd.
Radio affiliate: WHBQ.

***WKNO-TV** (June 25, 1956) ch. *10; power—27.6 kw visual, 13.8 kw aural; antenna height—650 feet above average terrain, 637 feet above ground.

Address: 268 Jefferson St., zone 3. Phone: Jackson 6-6826.

Licensee: Memphis Community Television Foundation (original owner).

Network: NET.
Video tape: Ampex.
Executives: Julian B. Bondurant, pres; Howard D. Holst, actg gen mgr & prog dir; Robert Nollner, chief engr.

WMCT (Dec. 11, 1948) ch. 5; power—100 kw visual, 60.3 kw aural; antenna height—1,010 feet above average terrain, 1,088 feet above ground (CP antenna height—1,013 feet above average terrain, 1,088 feet above ground).

Address: Goodwyn Institute Bldg. Phone: Jackson 6-7464.

Licensee: WMC Bcstg. Co.
Ownership: See "Newspaper Ownership" and Scripps-Howard Radio Group in "Group Ownership."

Network: NBC-TV.
Rep: Blair-Tv.
Color facilities: network.
Highest hour rate: \$900.

Executives: Henry W. Slavick, gen mgr; Earl Moreland, stn mgr & coml mgr; James H. Ferguson, prog dir; John F. Agnew Jr., prom mgr; Steve Warren, news dir; E. C. Frase Jr., chief engr.

Washington atty: Dempsey & Koplovitz.
Radio affiliate: WMC-AM-FM.

WREC-TV (Jan. 1, 1956) ch. 3; power—100 kw visual, 60.3 kw aural; antenna height—1,000 feet above average terrain, 1,077 feet above ground.

Address: Hotel Peabody Bldg., zone 3. Phone: Jackson 5-1313. TWX Memphis 269.

Licensee: WREC Broadcasting Service, Inc. (original owner).

Ownership: Hoyt B. Wooten, 100%.
Network: CBS-TV (primary).
Rep: Katz.
Color facilities: network.
Highest hour rate: \$1,000.

Executives: Hoyt B. Wooten, pres & gen mgr; Charles Brakefield, coml mgr; Jack Michael, prog dir, film buyer & prom mgr; Russ Hodge, news dir; Wilson Raney, chief engr.

Washington atty: Spearman & Roberson.
Radio affiliate: WREC.

NASHVILLE, Davidson County

WLAC-TV (Aug. 6, 1954) ch. 5; power—100 kw visual, 50 kw aural; antenna height—1,370 feet above average terrain, 1,179 feet above ground.

Address: 159 Fourth Ave. North, zone 3. Phone: Chapel 2-4331. TWX NV-68.

Licensee: WLAC-TV Inc. (original owner).

Ownership: Life & Casualty Insurance Co. of Tennessee, 50%; T. B. Baker Jr., 25%; A. G. Beaman, 25%; Paul Mountcastle, board chairman of Life & Casualty, owns 37.43% of WATE-AM-TV Knoxville, Tenn. Life & Casualty Insurance Co. is controlled by Clint Murchison, Texas oilman and financier, and John D. Murchison.

Network: CBS-TV (primary).
Rep: Katz Agency.
Highest hour rate: \$950.
Color facilities: network.
Video tape: Ampex (2).

Executives: T. B. Baker Jr., exec vp & gen mgr; Miss Ruth C. Talley, asst to the mgr; Roy A. Smith, opns mgr; Ralph L. Hucaby, chief engr; Robert M. Reuschle, gen sls mgr; Thomas C. Mayhew, news dir.

Washington atty: Smith, Hennessey & McDonald.

Radio affiliate: WLAC.

WSIX-TV (Nov. 29, 1953) ch. 8; power—316 kw visual; 158 kw aural; antenna height—1,350

WMCT

... HIGHLIGHTS AMERICA'S 33rd TELEVISION MARKET*

... more local programming
than all other Memphis
TV stations combined...

including these available daily programs:

Mid-South Today



DEREK ROOKE

... Reports on farm and market news. Acts as a "clearing house" for new ideas and improvements in every phase of agriculture.

Looney Zoo

... Trent Wood hosts an hour of live fun with puppets, cartoons, and 40 studio guests.



TRENT WOOD

Midday News



NORM BREWER

... Comprehensive local and regional news compiled by the Mid-South's largest, most experienced TV news department.

Romper Room

... TV kindergarten for pre-school children and their mothers on a local level with national recognition.



LINOA BOYCE

Weather With Hawley




DICK HAWLEY

... Weather becomes interesting and authoritative with one of Memphis' most popular personalities.

Today in Sports

... Only daily sports program on Memphis TV. Includes personality interviews and late evening sports results.



JACK EATON

Selling Memphis and its \$2 Billion Market**

* Television Magazine, Feb., 1961
** SRDS Consumer Market Data May '61



100,000 WATTS NBC NATL. REP. BLAIR-TV

Tv Stations CONTINUED

TENNESSEE CONTINUED

WSIX-TV Continued

feet above average terrain, 941 feet above ground.

Address: Nashville Trust Bldg., zone 3. Phone: Alpine 5-5431. TWX NV 178.

Licensee: WSIX Inc. (original owner).

Ownership: Louis R. Draughon, 59.3%; Louis R. Draughon as trustee for niece Jacquelyn Oraughon, 14.8%; George Hearn Jr., 18.5%; John D. Sprouse, 7.4%.

Network: ABC-TV (primary).

Rep: Peters, Griffin, Woodward.

Highest hour rate: \$1,000.

Video tape: Ampex.

Executives: Louis R. Draughon, pres; E. S. Tanner, gen mgr; James McMurry, tv sls mgr; R. L. Chaudoin, tv operations dir; Bill Jones, prom mgr; Hudley Crockett, news dir; Charles R. Duke, chief engr.

Washington atty: Miller & Schroeder.

Radio affiliate: WSIX.

WSM-TV (Sept. 30, 1950) ch. 4; power—97.7 kw visual, 50 kw aural; antenna height—1,410 feet above average terrain, 1,368.5 feet above ground.

Address: 301 7th Ave. N., zone 3. Phone: Alpine 4-5656. TWX NV 77.

Licensee: WSM Inc. (original owner).

Ownership: WSM Inc. is subsidiary of National Life & Accident Insurance Co.

Network: NBC-TV (primary).

Rep: Petry.

Color facilities: network, local film, local slides.

Highest hour rate: \$950.

Video tape: Ampex.

Executives: Edwin W. Craig, chmn of board; John H. DeWitt Jr., pres; George Reynolds, vp & tech dir; Irving Waugh, vp & gen mgr; Hi Bramham, coml mgr; Brad Crandall, opns mgr & film buyer; Chuck Olson, prom mgr; Jim Drake, news dir; Aaron Shelton, chief engr.

Washington atty: Kirkland, Ellis, Hodson, Chaffetz & Masters.

Radio affiliate: WSM.

TEXAS

*Non-commercial educational.

ABILENE, Taylor County

KPAR-TV (see Sweetwater).

KRBC-TV (Aug. 24, 1953) ch. 9; power—27.5 kw visual, 13.8 kw aural; antenna height—770 feet above average terrain, 437 feet above ground. (CP 145 kw visual, 72.5 kw aural; antenna height—772 feet above average terrain, 437 feet above ground).

Address: P. O. Box 178. Phone: Owen 2-4242. TWX AE 10.

Licensee: Abilene Radio & Television Co. (acquired station Aug. 1953).

Ownership: Oale Ackers, 29.17%; Lewis J. Ackers and wife, 12.5%; Jack Andrews and Christine Ackers Cagle, each 29.17%. Mrs. Cagle is wife of Gene Cagle, president of Texas State Network. For Texas State Network holdings see that listing in "Group Ownership."

Network: NBC-TV (primary).

Rep: Bolling.

Color facilities: network.

Highest hour rate: \$300.

Executives: Dale Ackers, pres & gen mgr; William Terry, sta mgr & natl sls; Charles Olson, merchandise mgr; Normand Mann, prog dir; Chuck Fade, news dir; Troy Mallon, chief engr.

Washington atty: Miller & Schroeder.

Radio affiliate: KRBC.

ALPINE, Brewster County

KVLF-TV (Sept. 1, 1961) ch. 12; power—0.251 kw visual, 0.148 kw aural; antenna height—230 feet below average terrain, 186 feet above ground.

Address: P. O. Box 779. Phone: Tennyson 7-2144.

Licensee: Big Bend Broadcasters (original owner).

Network: ABC-TV (secondary).

Highest hour rate: \$60.

Executives: Gene Hendry, pres & gen mgr; Gordon Lloyd, coml mgr; Phil Wayne Ebensberger, prog dir; Fritz Weyerts, chief engr.

Radio affiliate: KVLF.

AMARILLO, Potter County

KFDA-TV (April 4, 1953) ch. 10; power—316 kw visual, 158 kw aural; antenna height—800 feet above average terrain, 725 feet above ground.

Address: Box 1400. Phone: Evergreen 3-2226. TWX AM 39.

Licensee: Amarillo Broadcasting Co. (original owner).

Ownership: See Texas State Network Stations in "Group Ownership."

Video tape: Ampex.

Network: CBS-TV (primary).

Rep: Blair Television Assoc.

Highest hour rate: \$400.

Executives: Gene Cagle, pres; John Tyler, gen mgr; Olin Terry, coml mgr & prom mgr; Dick Hall, prog dir; Ralph Wayne, news dir; William (J. B.) Smith, chief engr.

Washington atty: Miller & Schroeder.

Radio affiliate: KF0A.

KGNC-TV (March 18, 1953) ch. 4; power—100 kw visual, 50 kw aural; antenna height—780 feet above average terrain, 838 feet above ground.

Address: P. O. Box No. 751. Phone: Evergreen 3-3321. TWX AM 4.

Licensee: Globe-News Pub. Co. (original owner).

Ownership: Roy N. Whittenburg and family, over 90%. Licensee publishes Amarillo Globe News, owns Lubbock Avalanche and Journal and KFYO Lubbock. Also see "Newspaper Ownership."

Network: NBC-TV (primary).

Rep: Katz.

Color facilities: network.

Highest hour rate: \$370.

Video tape: Ampex.

Executives: B. E. Walker, pres; Bob Watson, gen mgr, prog dir & film buyer; William Clarke, sta mgr; John Banazik, prom mgr; Bob Izzard, news dir; W. H. Torrey, chief engr.

Washington atty: Dow, Lohnes & Albertson.

Radio affiliate: KGNC-AM-FM.

KVII (Nov. 1, 1957) ch. 7; power 316 kw visual, 158 kw aural; antenna height—840 feet above average terrain, 834 feet above ground.

Address: P. O. Box 925. Phone: Orake 3-1787. Licensee: Southwest States Inc. (acquired station July 16, 1958).

Ownership: See Trigg-Vaughn Stations in "Group Ownership."

Network: ABC-TV (primary).

Rep: Bolling.

Highest hour rate: \$225.

Video tape: RCA.

Executives: Jack Vaughn, chmn of bd; Cecil Trigg, pres; Charlie Keys, gen mgr; Ross Newby, sales mgr; Bill Bailey, asst mgr; Bill Harkins, prom mgr; C. L. Sweet, chief engr.

Washington atty: Haley, Wollenberg & Bader.

AUSTIN, Travis County

KTBC (Nov. 27, 1952) ch. 7; power—295 kw visual, 158 kw aural; antenna height—1,280 feet above average terrain, 1,137 feet above ground.

Address: P. O. Box 1155., Phone: Greenwood 2-2424. TWX AZ 74.

Licensee: The L B J Co. (original owner).

Ownership: See LBJ Stations in "Group Ownership."

Network: CBS-TV (primary), ABC-TV (secondary), NBC-TV (secondary).

Rep: Raymer.

Color facilities: network.

Highest hour rate: \$575.

Video tape: RCA.

Executives: Claudia T. Johnson, chmn of bd; J. C. Kellam, pres & gen mgr; Warren Woodward, vp; O. P. Bobbitt, gen sls mgr; Elmo Brown, admin asst; Richard (Cactus) Pryor, prog mgr; Paul Bolton, news dir; Ben Hearn, chief engr.

Washington atty: Cohn & Marks.

Radio affiliate: KTBC.

BEAUMONT, Jefferson County

KBMT (Port Arthur) (June 18, 1961) ch. 12; power—316 kw visual, 158 kw aural; antenna height—960 feet above average terrain, 998 feet above ground.

Address: P. O. Box 1550. Phone: Terminal 3-7512. TWX BO 8068.

Licensee: Television Broadcasters Inc. (original owner).

Ownership: N. D. Williams and R. C. Reed, each 50%.

Network: ABC-TV (primary).

Rep: Hollingbery.

Highest hour rate: \$450.

Video tape: Ampex (2).

Executives: R. C. Reed, pres; John H. Fugate, gen mgr; A. R. (Pete) McCausland, prog dir; Arthur Pugh, prom mgr; Vernon Oillaplain, chief engr.

Washington atty: McKenna and Wilkinson.

KFDM-TV (Port Arthur) (April 24, 1955) ch. 6; power—100 kw visual, 50 kw aural; antenna height—600 feet above average terrain, 600 feet above ground.

Address: P. O. Box 5566. Phone: Twinbrook 2-6622. TWX BO 8007.

Licensee: Beaumont Broadcasting Corp. (original owner).

Ownership: C. B. Locke, 24.35%; D. A. Cannan, 20.64%; O. A. Cannan Jr., 5.23% and others. Messrs Cannan are majority owners of KFDX-TV Wichita Falls, Tex.

Network: CBS-TV (primary).

Rep: Peters, Griffin, Woodward.

Color facilities: network.

Highest hour rate: \$400.

Video tape: Ampex.

Executives: D. A. Cannan Sr., pres; C. B. Locke, gen mgr; Mott M. Johnson, coml mgr; Bob McManus, prog dir & prom mgr; Jack Balzersen, news dir; H. W. Bartlett, chief engr.

Washington atty: Smith, Hennessey & McDonald.

Radio affiliate: KF0M.

KPAC-TV (Port Arthur) (Oct. 22, 1957) ch. 4; power—100 kw visual, 50 kw aural; antenna height—700 feet above average terrain, 762 feet above ground. (CP 100 kw visual, 50 kw aural; antenna height—990 feet above average terrain, 1,025 feet above ground).

Address: P. O. Box 1059. Phone: Yukon 5-5557. TWX PTA 8029.

Licensee: Texas Goldcoast Television Inc. (original owner).

Ownership: Jointly owned by Port Arthur College and the Jefferson Ausement Co. (theatres). Port Arthur College is licensee of KPAC Port Arthur.

Network: NBC-TV (primary).

Rep: Bolling Co.

Highest hour rate: \$400.

Color facilities: network.

Video tape: RCA.

Executives: Julius M. Gordon, pres & gen mgr; Mack Newberry, coml mgr; John Stegall, opns mgr; Paul Brown, prod & prom mgr; Ralph Ramos, news dir; Don Daniels, chief engr.

Washington atty: Fisher, Wayland, Duvall & Southmayd.

Radio affiliate: KPAC.

BIG SPRING, Howard County

KEDY-TV (Jan. 15, 1956) ch. 4; power—12.9 kw visual, 6.92 kw aural; antenna height—380 feet above average terrain, 497 feet above ground.

Address: P. O. Box 1475. Lubbock, Tex. Phone: Sherwood 4-2345 (Lubbock). TWX LU-8111 (Lubbock).

Licensee: Texas Telecasting Inc. (acquired station Feb. 1, 1957). (Sale to KSYD-TV Wichita Falls pending FCC approval).

Ownership: See Texas Telecasting Stations in "Group Ownership."

Network: ABC-TV (secondary), CBS-TV (primary).

Rep: Branham.

Highest hour rate: \$150.

Color facilities: network.

Executives: W. D. Rogers, pres; W. H. Shipley, vp; Jack Wallace, stn mgr; R. S. (Bud) Nielsen, gen sls mgr; John Henry, natl sls mgr; Ray Trent, prog dir.

Washington atty: Eliot Lovett.

BROWNSVILLE, Cameron County

KGBT-TV (see Harlingen).

KRGV-TV (see Weslaco).

BRYAN, Brazos County

KBTX-TV (College Station) (May 22, 1957) ch. 3; power—60.3 kw visual, 30.2 kw aural; antenna height—410 feet above average terrain, 482 feet above ground.

Address: P. O. Box 3237. Phone: Victor 6-7777. TWX WC 8480.

Licensee: Brazos Broadcasting Co. (original owner).

Ownership: KWTX Broadcasting Co. (KWTX-AM-TV Waco, Tex.), 50%; Frank Seale, W. C. Mitchell, M. N. Bostick, and Brazos Varisco, each 10%; John M. Lawrence III and Harry L. Gilliam, each 5%. For KWTX holdings see KWTX Stations in "Group Ownership."

Rep: Venard, Rintoul & McConnell.

Highest hour rate: Station is satellite of KWTX-AM-TV Waco.

Executives: M. N. (Buddy) Bostick, pres, gen mgr & film buyer; Harry L. Gilliam, vp & stn mgr; Pete McNee, coml mgr; Earl Greathouse, prog dir; Troy Demgan, news dir; W. B. Cox, chief engr.

COLLEGE STATION, Brazos County

KBTX-TV (see Bryan).

CORPUS CHRISTI, Nueces County

KRIS-TV (May 22, 1956) ch. 6; power—100 kw visual, 50 kw aural; antenna height—650 feet above average terrain, 683 feet above ground.

Address: P. O. Box 840. Phone: Tulip 3-6511. TWX CC-045.

Licensee: Gulf Coast Broadcasting Co. (original owner).

Ownership: T. Frank Smith and family, 100%.

Network: ABC-TV (secondary), NBC-TV (primary).

Rep: Peters, Griffin, Woodward.

Highest hour rate: \$400.

Color facilities: network.

Executives: T. Frank Smith, pres & gen mgr; W. M. (Ike) Eikner, coml mgr; Charles Nethery, prog dir; Jerry E. Smith, chief engr; Van Johnson (Miss), film buyer.

Washington atty: Paul M. Segal.

KVDO-TV (suspended operation but has not turned in construction permit) ch. 22; power—16.6 kw visual, 8.91 kw aural; antenna height—310 feet above average terrain, 323 feet above ground.

Address: 409 S. Staples St.

Permittee: South Texas Telecasting Co.

Washington atty: Cohn & Marks.

KZTV (Sept. 30, 1956) ch. 10; power—316 kw visual, 158 kw aural; antenna height—700 feet above average terrain, 724 feet above ground.

Address: Show Room Bldg. Phone: Tulip 4-1616.

Licensee: K-SIX Television Inc. (original owner).

Ownership: Corpus Christi Broadcasting Co. (KSIX), 54.266%; Guy I. Warren, 13.333%; Vann M. Kennedy, 8.066%, and others. KSIX is owned by Mr. Kennedy, 50%; Cecil E. Burney, 25%; and others.

Network: CBS-TV (primary), ABC-TV (secondary).

Rep: Branham.

Color facilities: network.

Highest hour rate: \$400.

Executives: Vann M. Kennedy, pres, gen mgr & film buyer; Bob Payne, natl sls mgr; Harry Mooradian, coml mgr; Eugene M. Looper, prog dir; Mary L. Kennedy, prom mgr; Juliet K. Wright, news dir; Dale Taylor, chief engr.

Washington atty: McKenna & Wilkinson.

Radio affiliate: KSIX.

DALLAS, Dallas County

***KERA-TV** (Sept. 11, 1960) ch. *13; power—107 kw visual, 53.7 kw aural; antenna height—330 feet above average terrain, 380 feet above ground.

Address: 3000 Harry Hines Blvd., zone 4. Phone: Riverside 8-0021.

Licensee: Area Educational Television Foundation (original owner).

Network: NET.

Video tape: Ampex.

Executives: E. O. Cartwright, pres; Martin Campbell, exec dir; Ray Huffer, sta mgr.

Washington atty: Krieger and Jorgensen.

KRLD-TV (Ft. Worth) (Dec. 3, 1949) ch. 4; power—100 kw visual, 50 kw aural; antenna height—1,680 feet above average terrain, 1,521 feet above ground.

Address: Herald Square, zone 2. Phone: Riverside 2-6811. TWX DL 71.

Licensee: Times Herald Printing Co. (original owner).

Ownership: Owned by Times-Herald Printing Co. (Dallas Times Herald). Times-Herald Printing Co. stockholders: John W. Runyon, 14.091%; Mrs. Lulu F. Gooch, 19.267%; Mrs. Ruth DeVarney, 10.895%; Clyde A. Taber, 8.194%; and others. Also see "Newspaper Ownership."

Network: CBS-TV (primary).

Color facilities: network, local film, local slide.

Rep: Advertising Time Sales.

Highest hour rate: \$1,430.

Video tape: Ampex (2).

Executives: Clyde W. Rembert, pres; Roy M. Flynn, gen mgr; Eugene S. Cuny, coml mgr; Fritz Kuler, prog dir; J. Wm. Axtell, prom mgr; Eddie Barker, news dir; B. B. Honeycutt, chief engr.

Washington atty: Eliot C. Lovett.

Radio affiliate: KRLD-AM-FM.

KTVT (see Fort Worth).

Now's the time to get growing

Take advantage of the many ways in which your business can grow. In the lucrative export markets. In new U.S. markets. In creating new products and services. In developing your community.

For expert help, just write or phone any U.S. Department of Commerce field office or write Commerce, Washington 25, D. C. They'll help you grow with America!



U.S. Dept. of Commerce Field Offices:

Albuquerque, N. Mex., U. S. Courthouse. Chapel 7-0311. Atlanta 3, Ga., Volunteer Bldg. Jackson 2-4121. Boston 10, Mass., 80 Federal St. Capitol 3-2312. Buffalo 3, N. Y., Federal Bldg. TL 3-4216. Charleston 4, S. C., Sergeant Jasper Bldg. Raymond 2-7771. Cheyenne, Wyo., Majestic Bldg. Phone 634-2731. Chicago 6, Ill., 226 W. Jackson Blvd. ANdover 3-3600. Cincinnati 2, Ohio, 38 E. Fourth St. OUnbar 1-2200. Cleveland 1, Ohio, Federal Reserve Bank Bldg. CHerry 1-7900. Dallas 1, Tex., Merchandise Mart. RIVERSide 8-5611. Denver 2, Colo., New Customhouse. KEystone 4-4151. Detroit 26, Mich., Federal Bldg. WOODward 3-9330. Greensboro, N. C., U. S. Post Office Bldg. BRoadway 3-8234. Houston 2, Tex., 405 Main St. Capitol 2-7201. Jacksonville 1, Fla., Federal Bldg. ELgin 4-7111. Kansas City 6, Mo., 911 Walnut St. BALtimore 1-7000. Los Angeles 15, Calif., 1031 S. Broadway. RICHmond 9-4711. Memphis 3, Tenn., Falls Bldg. JACKson 6-3426. Miami 32, Fla., Alnsley Bldg. FRANKlin 7-2581. Minneapolis 1, Minn., Federal Bldg. FEDERAL 2-3211. New Orleans 12, La., 333 St. Charles Ave. Phone: 529-2411. New York 1, N. Y., Empire State Bldg. LONgacre 3-3377. Philadelphia 7, Pa., 1015 Chestnut St. WALnut 3-2400. Phoenix, Ariz., Federal Bldg. ALPine 8-5851. Pittsburgh 22, Pa., 107 Sixth St. GRant 1-5370. Portland 4, Oreg., Old U. S. Courthouse Bldg. CAPITAL 6-3361. Reno, Nev., 1479 Wells Ave. Phone: 2-7133. Richmond 19, Va., Parcel Post Bldg. MILton 4-9471. St. Louis 1, Mo., New Federal Bldg. MAIN 1-8100. Salt Lake City 1, Utah, 222 S.W. Temple St. DAVIS 8-2911. San Francisco 11, Calif., Customhouse. YUKon 6-3111. Savannah, Ga., U. S. Courthouse and P. O. Bldg. AOams 2-4755. Seattle 4, Wash., Federal Office Bldg. MUtual 2-3300.

TO BUY OR SELL A TELEVISION OR RADIO STATION

HAMILTON-LANDIS & ASSOC., Inc.

WASHINGTON, D.C.

1737 DeSales St., N.W.
EX 3-3456

SAN FRANCISCO

111 Sutter St.
EX 2-5671

CHICAGO

1714 Tribune Tower
DE 7-2754

DALLAS

1511 Bryan St.
RI 8-1175

NATIONWIDE • NEGOTIATIONS
FINANCING • APPRAISALS

Tv Stations CONTINUED

TEXAS CONTINUED

WBAP-TV (see Fort Worth)

WFAA-TV (Ft. Worth) (Sept. 17, 1949) ch. 8; power—300 kw visual, 150 kw aural; antenna height—1,680 feet above average terrain, 1,521 feet above ground.

Address: Young and Record Sts. Phone: Riverside 8-9631. TWX 295.

Licensee: A. H. Belo Corp. (acquired station Feb. 1950).

Ownership: Same ownership as Dallas News. Also see "Newspaper Ownership."
Network: ABC-TV (primary).

Rep: Petry.
Color facilities: network, local film, local live, local slide.

Highest hour rate: \$1,400.

Video tape: Ampex (5).

Executives: James M. Moroney Sr., vice chmn of bd; Mike Shapiro, gen mgr; Dick Drummy, asst mgr & coml mgr; Bill Hobbs, loc sls mgr; Tommy Thompson, prog dir; Jack Drabant, prod mgr; Casey Cohimla, prom mgr; Austin Schneider, news dir; Jim W. Cooper, engr dir; George Krutilek, tech supvr; Richard Gray, mgr WFAA Productions.

Washington atty: Loucks, Zias & Jansky.

Radio affiliate: WFAA.

DENISON, Grayson County

KXII (see Ardmore, Okla.)

EL PASO, El Paso County

KELP-TV (Sept. 1, 1956) ch. 13; power—26.6 kw visual, 15.8 kw aural; antenna height—130 feet above average terrain, 352 feet above ground. (CP 209 kw visual, 115 kw aural; antenna height—824 feet above average terrain, 296 feet above ground).

Address: 4530 Delta St. Phone: Keystone 3-5911. TWX EP 43.

Licensee: KELP Television Corp. (May 4, 1957). Ownership: See Harris-Alexander Stations in "Group Ownership."

Network: ABC-TV (primary).

Rep: Young Television Corp.

Highest hour rate: \$400.

Color facilities: network.

Executives: Joseph Harris & Norman Alexander, co-owners; Gene Roth, gen mgr, coml mgr & film buyer; Jerry Baker, program dir; Mike Gaglio, chief engr.

Washington atty: Wheeler & Wheeler.

Radio affiliate: KELP.

KROD-TV (Dec. 14, 1952) ch. 4; power—61.7 kw visual, 30.9 kw aural; antenna height—1,150 feet above average terrain, 285 feet above ground.

Address: 2201 Wyoming. Phone: Keystone 2-6551. TWX EP 44.

Licensee: Southwest States Inc. (acquired station May 1960).

Ownership: See Trigg-Vaughn Stations in "Group Ownership."

Network: CBS-TV.

Rep: Bolling.

Highest hour rate: \$495.

Color facilities: network.

Executives: Jack C. Vaughn, chmn of bd; Cecil L. Trigg, pres; George Collie, natl sls mgr, Trigg-Vaughn stations; Larry Daniels, stn mgr; Sheldon Turner, loc sls mgr; Bernie Bracher, prog mgr; Lowell Herlinger, news edit; Jim Suggs, prom mgr.

Washington atty: Haley, Wollenberg & Bader.
Radio affiliate: KROD.

KTSM-TV (Jan. 4, 1953) ch. 9; power—55 kw visual, 27.5 kw aural; antenna height—100 feet above average terrain, 458 feet above ground. (CP 86.5 kw visual, 42.7 kw aural; antenna height—300 feet above average terrain, 367 feet above ground).

Address: 801 N. Oregon. Phone: Keystone 2-5421. TWX EP 193.

Licensee: Tri State Broadcasting Co. (original owner).

Ownership: Karl O. Wyler Sr., 60%; Karl O. Wyler Jr., 25%; F. L. Koons, 10%; and W. C. Bailey, 5%.

Network: NBC-TV (primary).

Rep: Hollingbery.

Color facilities: network.

Highest hour rate: \$450.

Executives: Karl O. Wyler, pres; Karl O. Wyler Jr., exec vp & gen mgr; Jack Rye, studio opns mgr & film buyer; Jack Salem, news dir; K. J. Walton, chief engr.

Washington atty: Loucks, Zias & Jansky.

Radio affiliate: KTSM.

XEJ-TV (Juarez, Mexico) (May 17, 1954) ch. 5; power—6.3 kw visual, 3 kw aural; antenna height—1,015 feet above average terrain, 300 feet above ground.

Address: P. O. Box 442, El Paso, Tex. Phone: Juarez 2-0248.

Licensee: Television de la Frontera S. A. (original owner).

Radio affiliate: XEJ.

FORT WORTH, Tarrant County

KRLD-TV (see Dallas).

KTVT (Dallas) (Sept. 11, 1955): ch. 11; power—209 kw visual, 106 kw aural; antenna height—1,020 feet above average terrain, 1,074 feet

... IN DALLAS-FORT WORTH



BEST ALL-AROUND

1 GREAT MARKET

2 GREAT CITIES

6TH U.S. CITY AREA
POPULATION-RETAIL SALES

- TOP NEWS
- TOP WEATHER
- ALL LOCAL SHOWS IN COLOR

BE MY GUEST!



PETERS, GRIFFIN, WOODWARD REPRESENTATIVES

WBAP-AM-FM-TV

3900 BARNETT STREET
FORT WORTH, TEXAS

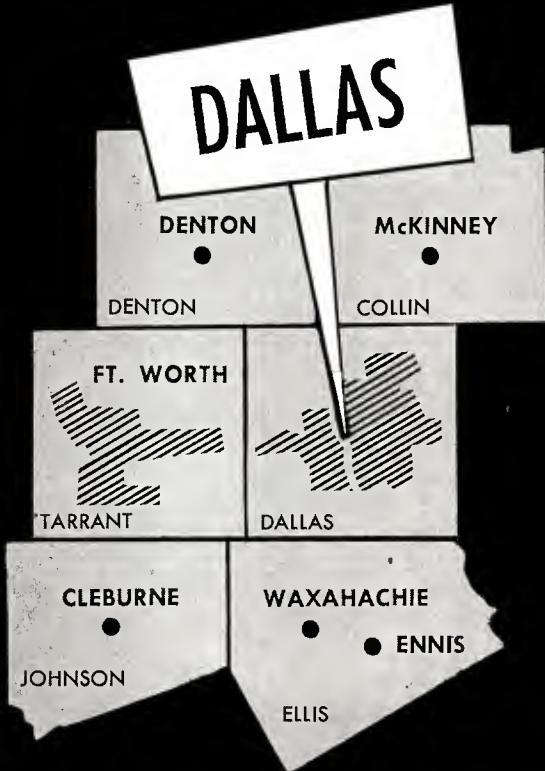
The Fort Worth Star-Telegram Stations

DELIVERING THE

QUALITY BUY IN THE QUALITY MARKET

WFAA-TV

channel 8 




A single buy delivers all this in two adjacent metro areas

(DALLAS & FORT WORTH)

POPULATION	1,685,700
HOUSEHOLDS	520,400
METRO TV SET	471,500
EFFECTIVE BUYING INCOME	\$3,446,175,000
RETAIL SALES	\$2,183,841,000

Those figures do not represent WFAA-TV's full Nielsen assigned coverage—just the two adjacent metro areas. And keep in mind that Dallas is the true hub, with a better than 2-to-1 majority in every category! With maximum signal from atop Texas' tallest tower (located equidistant between the two major cities), it is natural to turn to WFAA-TV for maximum impact! You only need a single buy to reach this quality market. Let your Petryman show you why!

WFAA-TV
channel 8 

Represented by  The Original Station Representative



AT "Communications Center" DALLAS

WFAA • AM • FM • TV—THE DALLAS MORNING NEWS

1961-62 BROADCASTING YEARBOOK • PAGE A-87

Tv Stations CONTINUED

TEXAS CONTINUED

KTVT Continued

above ground. (CP power—220 kw visual, 110 kw aural).

Address: P. O. Box 1317, zone 1. Phone: Pershing 8-1951. TWX FT8076.

Licensee: Nafi Telecasting Inc. (acquired station July 1960).

Ownership: See Nafi Stations in "Group Ownership."

Rep: Blair Tv.

Highest hour rate: \$1,000.

Executives: Alvin G. Flanagan, pres; John Hopkins, gen mgr.

WBAP (Dallas) (Sept. 29, 1948) ch. 5; power—100 kw visual, 60.3 kw aural; antenna height—1,070 feet above average terrain, 1,113 feet above ground.

Address: P. O. Box 1780. Phone: Jefferson 6-1981. TWX FT 8049.

Licensee: Carter Publications Inc. (original owner).

Ownership: Licensee publishes the Fort Worth Star-Telegram. Owners are Amon Carter Foundation, 20%; A. G. Carter Jr., 16 $\frac{2}{3}$ %; Ruth Carter Johnson, 17 $\frac{1}{2}$ %; B. N. Honea, 11.26%; Nenetta Burton Carter, 13 $\frac{1}{2}$ %; H. V. Hough, 4.65%; estate of J. M. North, 9.06%; Phil R. North, 4.13%, and others. Also see "Newspaper Ownership."

Network: NBC-TV (primary).

Rep: Peters, Griffin, Woodward.

Color facilities: network, local film, local live, local slides.

Highest hour rate: \$1200.

Video tape: RCA (color) (2).

Executives: Amon Carter Jr., pres; Harold V.

Hough, vp & dir; Roy Bacus, sta mgr; Jack Rogers, coml mgr; Robert Gould, prog dir; Lynn Trammell film buyer; Philip W. Wygant, prom dir; James A. Byron, news editor; Rupert Bogan, chief engr.

Washington atty: Paul M. Segal.

Radio affiliate: WBAP-AM-FM.

WFAA-TV (see Dallas).

GALVESTON, Galveston County

KHOU-TV (see Houston).

HARLINGEN, Cameron County

KGBT-TV (Brownsville-Weslaco) (Oct. 1953) ch. 4; power—100 kw visual, 50 kw aural; antenna height—990 feet above average terrain, 994.4 feet above ground.

Address: P. O. Box 711. Phone: Garfield 3-4880. TWX HA 047.

Licensee: Harbenito Broadcasting Co. (original owner).

Ownership: James C. Looney, 39.3%; McHenry Tichenor, 25.7%; McHenry Taylor Tichenor, 25.0%; Mrs. Troy McDaniel, 8.0%; Julia McDaniel (executrix of the estate of Troy McDaniel), 8%. Messrs. Looney and Tichenor also own 19% and 32%, respectively of KUNO Corpus Christi, Tex.

Network: ABC-TV (secondary), CBS-TV (primary).

Rep: Vernard, Rintoul & McConnell.

Highest hour rate: \$350.

Video tape: Ampex.

Executives: McHenry Tichenor, chm of bd; McHenry T. Tichenor, pres & gen mgr; Mal Kasanoff, vp & prog dir; George Elliott, vp & retail sls mgr; Joel Yowell, coml mgr; Frank Sullivan, news dir; Alfred R. Beck, chief engr.

Washington atty: Cohn & Marks.

Radio affiliate: KGBT, KELT-FM.

KRGV-TV (see Weslaco).

HOUSTON, Harris County

KHOU-TV (Galveston) (March 22, 1953) ch. 11; power—316 kw visual, 158 kw aural; antenna height—1,170 feet above average terrain, 1,196 feet above ground.

Address: P. O. Box 11, zone 1. Phone: Jackson 9-4811. TWX HO 488.

Licensee: Gulf Television Corp. (acquired station Aug. 6, 1956).

Ownership: See Corinthian Stations in "Group Ownership." Also see "Newspaper Ownership."

Network: CBS-TV (primary).

Rep: H-R Television.

Highest hour rate: \$1,300.

Color facilities: Network.

Video tape: Ampex (2).

Executives: C. Wrede Petersmeyer, pres; James C. Richdale Jr., vp & gen mgr; Robert O. Paxson, coml mgr; C. Calvin Jones, prog dir & film buyer; Roland Brazier, prom mgr; Dan Rather, news dir; Art Biggs, chief engr.

Washington atty: Covington & Burling.

KNUZ-TV (suspended operation but has not turned in construction permit): ch. 39; power—89 kw visual, 50 kw aural; antenna height—680 feet above average terrain, 700 feet above ground.

Address: 4701 Caroline St.

Permitee: KNUZ Inc.

Radio affiliate: KNUZ.

KPRC-TV (Jan. 1, 1949) ch. 2; power—100 kw visual, 50 kw aural; antenna height—640 feet above average terrain, 687.5 feet above ground.

Address: P. O. Box 1234. Phone: Madison 3-9271. TWX HO 98.

Licensee: Houston Post Co. (acquired station May, 1950).

Ownership: W. P. Hobby and family, chief owners. Licensee publishes the Houston Post. Also see "Newspaper Ownership."

Network: NBC-TV (primary).

Rep: Petry.

the **VITAL** buy

in the
6th city,
HOUSTON

KTRK-TV

THE CHRONICLE STATION
P.O. BOX 12, HOUSTON 1, TEXAS-ABC BASIC GENERAL MANAGER,
HOUSTON CONSOLIDATED TELEVISION CO. WILLARD E. WALBRIDGE
NATIONAL REPRESENTATIVES: GEO. P. HOLLINGERY CO., COMMERCIAL MANAGER,
500 FIFTH AVENUE, NEW YORK 36, N.Y. BILL BENNETT

Ignore it

CLASS OF SERVICE

This is a fast message unless its deferred character is indicated by the proper symbol.

WESTERN UNION TELEGRAM

1201 (4-60)

W. P. MARSHALL, PRESIDENT

SYMBOLS

 NETWORK

NR = Edward
Petty & Co.
National Reps.

The filing time shown in the date line on domestic telegrams is LOCAL TIME at point of origin. Time of receipt is LOCAL TIME at point of destination

IGNORE KPRC-TV, HOUSTON? YOU CAN'T. NO ONE EVER
IGNORED KPRC-TV. YOUR MESSAGE ALWAYS COMPELS
IMMEDIATE ATTENTION -- AND IMMEDIATE RESPONSE.
TO BE SURE TO GET ACTION, SELL OVER KPRC-TV.

THE COMPANY WILL APPRECIATE SUGGESTIONS FROM ITS PATRONS CONCERNING ITS SERVICE

COURTESY OF WESTERN UNION

Tv Stations CONTINUED

TEXAS CONTINUED

KPRC-TV Continued

Color facilities: Network, local film, local slides.

Highest hour rate: \$1,200.

Video tape: Ampex (2).

Executives: W. P. Hobby, bd chmn; Jack Harris, vp & gen mgr; Jack McGrew, stn mgr & coml mgr; Paul Huhndorff, opns mgr & chief engr; Kirt Harris, prom mgr; Pat Flaherty, news dir.

Washington atty: Miller & Schroeder.

Radio affiliate: KPRC.

KTRK-TV (Nov. 20, 1954) ch. 13; power—316 kw visual, 170 kw aural; antenna height—960 feet above average terrain, 978 feet above ground.

Address: P. O. Box 12, zone 1. Phone: Jackson 6-1313. TWX HO 863 (program), HO 1072 (sales).

Licensee: Houston Consolidated Television Co. (original owner).

Ownership: KTRH Broadcasting Co. (KTRH Houston-Houston Chronicle), 32%; Roy Hofheinz, 16%, and others. Mr. Hofheinz also owns 25% of KTHT Houston and 9% of KRYS Corpus Christi. Interlocking ownership with KPEL Lafayette, La. Also see "Newspaper Ownership."

Network: ABC-TV (primary).

Rep: Hollingbery.

Highest hour rate: \$1,300.

Color facilities: Network, local film, local slides.

Video tape: Ampex.

Executives: John T. Jones Jr., pres; Willard E. Walbridge, exec vp & gen mgr; William F. Bennett, coml mgr; Charles L. King Jr., loc sls mgr; John E. Hill, prog develop & pub serv dir; Howard Finch, prog mgr; Wayne Thomas, prod dir; Lila Gordon, pr dir; Paul Montague, art & adv dir; Ray Conaway, news dir; M. B. Johnson, film dir; Tom Hiner, chief engr.

Washington atty: Dow, Lohnes & Albertson.

***KUHT** (May 12, 1953) ch. *8; power—46.8 kw visual, 23.4 kw aural; antenna height—640 feet above average terrain, 658 feet above ground.

Address: U. of Houston, zone 4. Phone: Capitol 4-0141.

Licensee: U. of Houston (original owner).

Network: NET.

Video tape: Ampex.

Executives: Col. W. B. Bates, chmn Board of Regents; Roy Barthold, gen mgr; O. C. Crossland, chief engr.

Radio affiliate: *KUHF-FM.

LAREDO, Webb County

KGNS-TV (Jan. 6, 1956) ch. 8; power—6 kw visual, 3 kw aural; antenna height—170 feet above average terrain, 241 feet above ground.

Address: P. O. Box 1378. Phone: Randolph 3-3674. TWX LRD 233.

Licensee: Southwestern Operating Co. (acquired station Sept. 1, 1958).

Ownership: See Don W. Reynolds stations

in "Group Ownership." Also see "Newspaper Ownership."

Network: ABC-TV (secondary), CBS-TV (primary), NBC-TV (secondary).

Rep: Bolling Co.

Executives: Donald W. Reynolds, pres; Roy J. Bowman, gen mgr.

Washington atty: Haley, Wollenberg & Bader.

LUBBOCK, Lubbock County

KCBD-TV (May 10, 1953) ch. 11; power—100 kw visual, 50 kw aural; antenna height—760 feet above average terrain, 787 feet above ground.

Address: P. O. Box 1507. Phone: Sherwood 4-1414. TWX LU 8093.

Licensee: Bryant Radio & Television Inc. (original owner).

Ownership: Caprock Broadcasting Co., 65% (voted by Caprock majority owner Joe H. Bryant); J. D. Leftwich, 20%; Maple Wilson and Lubbock National Bank, trustee, each 5%; Hub K. Jones and Marvin Jones, each 2.5%.

Network: NBC-TV (primary).

Rep: Raymer.

Color facilities: Network.

Highest hour rate: \$400.

Executives: Joe H. Bryant, pres & gen mgr; Robert L. Snyder, asst gen mgr; George L. Tarter, coml mgr; Bill Taylor, prog dir; Ray Poindexter, natl sls mgr; Joe Gilbert, news dir; Frank Lee, chief engr; Joan Prigmore, prom mgr.

Washington atty: Welch, Mott & Morgan.

Radio affiliate: KCBD.

KCBD-TV
NO. 1
IN

LUBBOCK

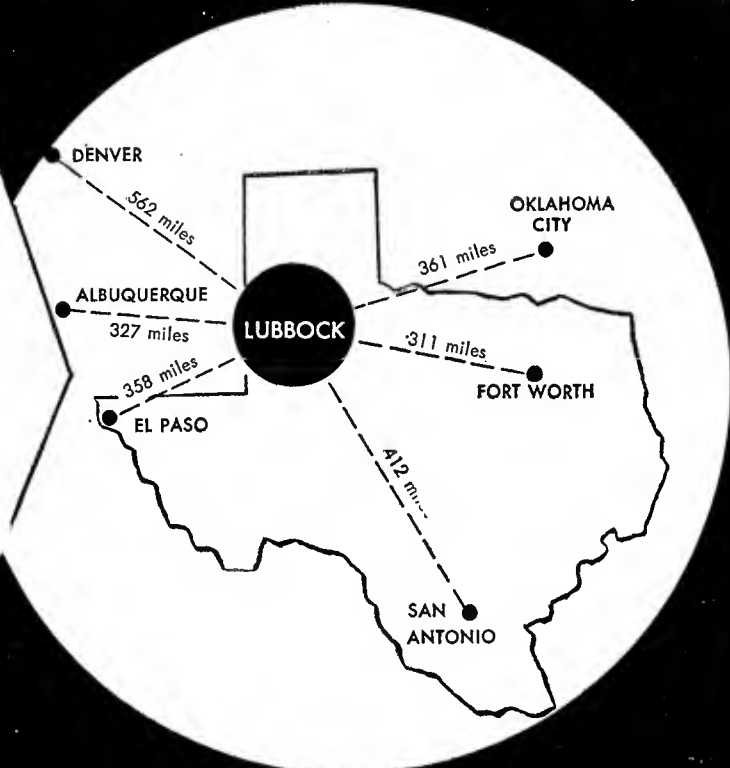
TEXAS' LARGEST
ISOLATED TEST MARKET
NBC

George Tarter
V.P. Sales

Ray Poindexter
National Sales Manager

REPRESENTED BY
PAUL H. RAYMER
COMPANY

OWNED AND OPERATED BY
BRYANT RADIO AND TELEVISION, INC.



KDUB-TV (Nov. 13, 1952) ch. 13; power—316 kw visual, 158 kw aural; antenna height—820 feet above average terrain, 841 feet above ground. (CP 316 kw visual, 158 kw aural; antenna height—830 feet above average terrain, 859 feet above ground).

Address: P. O. Box 1475. Phone: Sherwood 4-2345. TWX LU 8111.

Licensee: Texas Telecasting Co. (original owner) (sale to KSYD-TV Wichita Falls pending FCC approval).

Ownership: See Texas Telecasting Stations in "Group Ownership."

Network: ABC-TV (secondary), CBS-TV (primary).

Rep: Branham.

Color facilities: Network, local film, local slides.

Highest hour rate: \$400.

Video tape: Ampex (2).

Executives: W. D. (Dub) Rogers, pres & gen mgr; W. H. Shipley, vp; R. S. (Bud) Nielsen, gen sls mgr; John Henry, natl sls mgr; Ray Trent, prog dir & film buyer; Duncan Ellison, news dir; Rudy Starnes, chief engr.

Washington atty: Eliot Lovett.

Radio affiliate: KDUB.

***KTXT-TV** (not on air, target date: Feb. 1, 1962) ch. *5; power—11 kw visual, 5.5 kw aural; antenna height—440 feet above average terrain, 488 feet above ground.

Address: Texas Technological College. Phone: Porter 5-8541.

Licensee: Texas Technological College.

Executives: Charles E. Buzzard, speech dept, gen mgr.

Radio affiliate: *KTXF-FM.

LUFKIN, Angelina County

KTRE-TV (Aug. 31, 1955) ch. 9; power—27.5 kw visual, 13.8 kw aural; antenna height—650

feet above average terrain, 540 feet above ground.

Address: P. O. Box 701. Phone: Neptune 4-7771. TWX 778.

Licensee: Forest Capital Broadcasting Co. (original owner).

Ownership: R. W. Wortham Jr., 33%; E. L. Kurth Sr., 16.8%; Henry B Clay, 15.6%, and others. Mr. Clay is exec vp and dir of KTHS & KTHV (TV) Little Rock, Ark., and KWKH-AM-FM Shreveport, La.

Network: ABC-TV (per program), CBS-TV (extension market plan), NBC-TV (program extension plan).

Rep: Venard, Rintoul & McConnell.

Color facilities: Network.

Highest hour rate: \$250.

Executives: R. W. Wortham Jr., pres; Richman Lewin, vp, gen mgr & film buyer; Royce Christenson, coml mgr; Bill Carter, prog dir; Pat Matthews, prom mgr; Lee Butler, news dir; Fred Clinton Hill, chief engr.

Washington atty: Cohn & Marks.

Radio affiliate: KTRE.

MIDLAND, Midland County

KDCD-TV (not on air; target date not announced): ch 18; power—0.631 kw visual, 0.324 kw aural; antenna height—440 feet above average terrain, 445 feet above ground.

Permittee: Midland Telecasting Co.

KMID-TV (Dec. 18, 1953) ch. 2; power—100 kw visual, 50 kw aural; antenna height—500 feet above average terrain, 547 feet above ground.

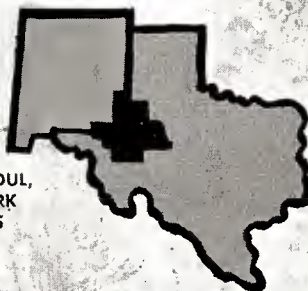
Address: Midland, Tex. Phone: Mutual 2-7321. TWX ML 8115.

Licensee: Midessa Television Co. (original owner).

Ownership: See R. H. Drewry stations in "Group Ownership."

KMID TV

**SERVING THE
PERMIAN BASIN
OF WEST TEXAS
& Southeast
NEW MEXICO**



Represented by: VENARD, RINTOUL,
& MCCONNELL INC., NEW YORK
CLARKE BROWN CO., DALLAS

POPULATION 431,600
TV HOMES 110,000

MIDLAND CSI PER HOUSEHOLD \$7,921
ODESSA CSI PER HOUSEHOLD \$7,437

Source: SRDS, July, 1961 ARB, March, 1961

channel 2
MIDLAND-ODESSA

**K
V
K
M**

*** * ***

RADIO
5000 Watts
1330 KC

T V
CHANNEL 9

**Serving... ODESSA
MIDLAND - MONAHANS
TEXAS**

Tv Stations CONTINUED

TEXAS CONTINUED

KMID-TV (Continued)

Network: NBC-TV (primary), ABC-TV (secondary).

Rep: Venard, Rintoul & McConnell; Clarke Brown Co.

Color facilities: Network.

Highest hour rate: \$350.

Executives: J. Conrad Dunagan, pres; R. F. Herndon Jr., gen mgr & film buyer; Howard C. Evans, coml mgr & prom mgr; George Dolmas, prog dir; William Buford, chief engr.

Washington atty: Wiiner, Bergson, Scheiner & Lessenco.

MONAHANS, Ward County

KVKM-TV (Dec. 1, 1958) ch. 9; power—100 kw visual, 50 kw aural; antenna height—710 feet above average terrain, 780 feet above ground.

Address: Drawer K. Phone: Wilson 3-3231. TWX 8387.

Licensee: Tri-Cities Broadcasting Co. (original owner).

Ownership: J. Ross Rucker, J. B. Walton and Helen Winborne Walton, each 33⅓%.

Network: ABC-TV (primary).

Rep: Masla; Clyde Melville (Southwest).

Highest hour rate: \$200.

Executives: J. Ross Rucker, pres & gen mgr; Jay Derrick, prom mgr; Rubin Masters, chief engr.

Washington atty: Dow, Lohnes & Albertson.

Radio affiliate: KVKM.

NACOGDOCHES, Nacogdoches County

KTES (resumed program tests in 1960 after suspension) ch. 19; power—18.6 kw visual, 9.12 kw aural; antenna height—290 feet above average terrain, 295 feet above ground.

Address: P. O. Box 248. Phone: Logan 4-4181.

Licensee: G. P. (Pat) Scoggins (acquired station 1960).

ODESSA, Ector County

KOSA-TV (Jan. 1, 1956) ch. 7; power—316 kw visual, 158 kw aural; antenna height—740 feet above average terrain, 726 feet above ground.

Address: P. O. Box 4186. Phone: Federal 7-8301. TWX 8756.

Licensee: Southwest States Inc. (original owner).

Ownership: See Trig-Vaughn Stations in "Group Ownership."

Network: CBS-TV (primary).

Rep: Bolling.

Highest hour rate: \$400.

Executives: Cecil L. Trigg, pres & gen mgr; John Vacca, stn mgr; Ed Costello, sls mgr; George C. Collie, natl sls mgr; Al Helton, prod mgr; William R. Schock, chief engr; John Whitson, news dir.

Washington atty: Haley, Wollenberg & Bader.

Radio affiliate: KOSA.

PORT ARTHUR, Jefferson County

KBMT (see Beaumont).

KFDM-TV (see Beaumont).

KPAC-TV (see Beaumont).

RICHARDSON, Dallas County

***KRET-TV** (not on air; target date not announced) ch. *23; power—2.9 kw visual, 1.56 kw aural; antenna height—224 feet above average terrain, 107.6 feet above ground.

Permittee: Richardson Independent School District.

SAN ANGELO, Tom Green County

KCTV (June 26, 1953) ch. 8; power—25.1 kw visual, 12.6 kw aural; antenna height—420 feet above average terrain, 443 feet above

ground. (CP 26.9 kw visual, 13.5 kw aural; antenna height—420 feet above average terrain, 446 feet above ground).

Address: P. O. Box 1941. Phone: 7183. TWX 8585.

Licensee: Westex Television Co. (acquired station March 25, 1959).

Ownership: Houston H. Harte Jr., Roy H. Simons and B. P. Bludworth, each 25%.

Network: ABC-TV (secondary), CBS-TV (primary).

Rep: Venard, Rintoul & McConnell. Clyde Melville (Southwest).

Highest hour rate: \$225.

Executives: J. H. Hubbard, gen mgr, film buyer & prom dir; Jerry Burns, coml mgr; Al Cobb, prog dir; R. E. De Loach, bus mgr.

SAN ANTONIO, Bexar County

KENS-TV (Feb. 15, 1950) ch. 5; power—100 kw visual, 50 kw aural; antenna height—1,390 feet above average terrain, 1,531 feet above ground.

Address: Avenue E & 4th St. Phone: Capitol 5-7411. TWX SA 100.

Licensee: Express Pub. Co. (acquired station Nov. 1, 1954).

Ownership: Licensee publishes San Antonio Express and News. George W. Brackenridge estate, 33⅓%; Frank G. Huntress Jr., 20.43%; Mrs. Katherine H. Minter, 4.40%, and others. Also see "Newspaper Ownership."

Network: CBS-TV (primary).

Rep: Peters, Griffin, Woodward.

Highest hour rate: \$800.

Color facilities: Network.

Video tape: Ampex.

Executives: Frank G. Huntress Jr., pres; Wayne Kearl, gen mgr; Bill Lydle, natl sls mgr; Dick Dickerson, loc sls mgr; Albert Dullnig, prog dir.

Washington atty: Loucks, Zias & Jansky.

Radio affiliate: KENS.

***KLRN** (Austin) (not on air, target date: March 1962) ch. *9; power—316 kw visual, 158 kw aural; antenna height—970 feet above average terrain, 833 feet above ground.

Address: P. O. Box 8038, University Station, Austin, zone 12. Phone: Greenwood 7-7027.

Licensee: Southwest Texas Educational Television Council (original owner).

Video tape: Ampex (2).

Executives: Robert F. Schenkan, gen mgr; Harvey R. Herbst, asst gen mgr; Robert Fox, in-school coord; Lois Parkhouse, community coord; Susan Akin, admin asst; Noyes W. Willett, chief engr.

Washington atty: Cohn and Marks.

KONO-TV (Jan. 21, 1957) ch. 12; power—316 kw visual, 158 kw aural; antenna height—480 feet above average terrain, 573 feet above ground.

Address: P. O. Box 2777. Phone: Capitol 6-7611. TWX SA 122.

Licensee: Mission Telecasting Corp. (original owner).

Ownership: Mission Broadcasting Co. (KONO) 50%; Joe R. Straus, 13%; James Calvert, 10%; Lafayette Ward and Leslie Flowers, each 7.5%; L. A. Douglas and Sylvan Lang, each 5%; Jesse H. Oppenheimer, 2%.

Network: ABC-TV (primary).

Rep: Katz.

Color facilities: Network.

Highest hour rate: \$700.

Video tape: Ampex (2).

Executives: Bob A. Roth, pres & coml mgr; James M. Brown, vp & gen mgr; W. Perry Dickey, film buyer & prog dir; Katie Ferguson, prom mgr; Key Herbert, news dir; George Ing, di of engr.

Washington atty: Welch, Mott & Morgan.

Radio affiliate: KONO-AM-FM.

KUAL-TV (June 5, 1955) ch. 41; power—11 kw visual, 6.03 kw aural; antenna height—500

feet above average terrain, 598 feet above ground.

Address: P. O. Box 9225, zone 4. Phone: Capitol 7-4141.

Licensee: R. A. Cortez (Cortez Industries Inc.) (original owner).

Ownership: R. A. Cortez.

Rep: Devney-O'Connell.

Executives: R. A. Cortez Sr., pres; R. A. Cortez Jr., vp; Sam Murray, gen mgr; G. Rodriguez, coml mgr; R. Rocha, prog dir; Larry Gonzalez, news dir; Marvin Fiedler, chief engr.

Washington atty: Haley, Wollenberg & Bader.

WOAI-TV (Dec. 11, 1949) ch. 4; power—100 kw visual, 50 kw aural; antenna height—1,480 feet above average terrain, 1,531 feet above ground.

Address: P. O. Box 2641. Phone: Capitol 7-4221. TWX SA 37.

Licensee: Southland Industries Inc. (original owner).

Ownership: Hugh Half Jr. & family.

Network: NBC-TV (primary).

Rep: Petry.

Color facilities: network, local film, local live, local slides.

Highest hour rate: \$700.

Video tape: Ampex (2).

Executives: Hugh Half Jr., bd chmn; James M. Gaines, pres & gen mgr; George C. Beaury, vp & treas; Charles L. Jeffers, vp & engrg dir; Edward V. Cheviot, stn mgr; Robert Reed, prog mgr; Al Anderson, news dir; Charles E. Larkins, prom mgr.

Washington atty: Hogan & Hartson.

Radio affiliate: WOAI.

SHERMAN, Grayson County

KXII (see Ardmore, Okla.).

SWEETWATER, Nolan County

KPAR-TV (Abilene) (Jan. 30, 1956) ch. 12; power—145 kw visual, 72.5 kw aural; antenna height—580 feet above average terrain, 692 feet above ground.

Address: Fifth & Pine Sts., Abilene. Phone: Orchard 3-7861. TWX LU 8111 (Lubbock).

Licensee: Texas Key Broadcasters, Inc. (acquired station Dec. 1, 1960) (sale to KSYD-TV Wichita Falls pending FCC approval).

Ownership: See Texas Telecasting Stations in "Group Ownership."

Network: ABC-TV (secondary), CBS-TV (primary).

Rep: Branham.

Color facilities: Network.

Highest hour rate: \$200.

Executives: James M. Isaacs, pres & gen mgr; A. R. (Dick) Elam Jr., bus mgr; John Henry, natl sls mgr; John W. O'Brien, news dir; J. T. Allen, chief engr.

Washington atty: Eliot Lovett.

TEMPLE, Bell County

KCEN-TV (Waco) (Nov. 1, 1953) ch. 6; power—100 kw visual, 50.1 kw aural; antenna height—830 feet above average terrain, 833 feet above ground.

Address: P. O. Box 188, Temple. Phone: Prospect 3-6868. TWX Eddy, Tex. 8486.

Licensee: Bell Publishing Co. (original owner).

Ownership: Frank W. Mayborn, 95%; C. A. Schulz, 5%. Licensee publishes Temple Daily Telegram. Mr. Mayborn is principle owner of KTEM Temple; part owner of Sherman Democrat, Sherman; Killeen Herald (Killeen) and Taylor Press, Taylor, all Texas. Also see "Newspaper Ownership."

Network: NBC-TV (primary).

Rep: Blair Tv.

Highest hour rate: \$400.

Color facilities: Network.

Executives: Frank W. Mayborn, pres; Burton Bishop, gen mgr & film buyer; Doug Thompson, asst mgr; Jim Ham, prom mgr; Dean Orton, news dir; Curtis M. Casey, chief engr.

Washington atty: Fisher, Wayland, Duvall & Southmayd.

TEXARKANA, Bowie County

KTAL-TV (Shreveport, La.) (Aug. 16, 1953) ch. 6; power—100 kw visual, 50 kw aural; antenna height—1,580 feet above average terrain, 1,553 feet above ground.

Address: 3150 North Market St. (Shreveport, La.); P. O. Box 1948 (Texarkana, Tex.). Phone: 425-2422 (Shreveport); 33-1133 (Texarkana). TWX SH 265 (Shreveport); TEXAR 260 (Texarkana).

Licensee: KCMC Inc. (original owner).

Ownership: Camden News Pub. Co. (Walter E. and Betty P. Hussman), 50%; Bettie M. Palmer, 17%; W. E. & Betty P. Hussman, 13%; Alden P. Mooney, 10%; J. Q. Mahaffey, 4%; and W. D. Palmer, 3%. Ownership interlocks with KCMC-AM-FM Texarkana and KAMD Camden, Ark. Palmer-Hussman properties include Texarkana Gazette and News, Hot Springs (Ark.) New Era and Sentinel-Record, El Dorado (Ark.) News-Times, Magnolia (Ark.) Banner-News, Hope (Ark.) Star and Jacksonville (Tex.) Progress. C. E. Palmer estate and Bettie M. Palmer own 10.75% of KXAR Hope and 7.5% of KVMA Magnolia, both Arkansas. Also see "Newspaper Ownership."

Network: ABC-TV (primary), CBS-TV (secondary), NBC-TV (primary eff 9/3/61).

Rep: Blair Tv.

Highest hour rate: \$600.

Color facilities: Network.

Video tape: RCA (1).

Executives: Walter E. Hussman, pres; Walter M. Windsor, gen mgr; James S. Dugan, sls dir; James T. Lynagh, prog dir; Mack S. Walker, prom dir; Edward Covington, chief engr; Les Eugene, mgr of sls & opns, Texarkana.

Washington atty: Spear, Hill & Greeley.

Radio affiliate: KCMC-AM-FM Texarkana.

TYLER, Smith County

KLTV (Oct. 15, 1954): ch. 7; power—316 kw visual, 214 kw aural; antenna height—520 feet above average terrain, 495 feet above ground.

Address: P. O. Box 957. Phone: Lyric 2-3873. TWX TY 8672.

Licensee: Channel Seven Inc. (acquired station Sept. 17, 1959).

Ownership: Lucille Ross Buford Morrell, 50%; Marshall Pengra, 20%; Lucille Ross Buford Morrell, guardian for Robert P. Buford, 10%; Geoffrey R. Buford, 10%; and Gerald B. Buford, 10%. Mr. Pengra is vice president of WATO Oak Ridge, Tenn.

Network: ABC-TV (primary), CBS-TV (secondary), NBC-TV (primary).

Rep: Bolling Co.

Color facilities: Network.

Highest hour rate: \$300.

Executives: Lucille Ross Buford Morrell, chief owner; Marshall H. Pengra, gen mgr & film buyer; John Lenox, coml mgr; Bonnie Lenox, prog dir & prom mgr; Hudson C. Collins, chief engr.

Washington atty: Haley, Wollenberg & Bader; also McKenna & Wilkinson.

WACO, McLennan County

KCEN-TV (see Temple).

KWTX-TV (April 1955) ch. 10; power—107 kw visual, 53.7 kw aural; antenna height—520 feet above average terrain, 461 feet above ground.

Address: P. O. Box 7128, Triangle Station, WACO. Phone: Plaza 6-4451. TWX WC 8480.

Licensee: KWTX Broadcasting Co. (original owner).

Ownership: W. W. Naman, 13.76%; Hilton E. Howell, 10.12%; Ross M. Sams, 9.78%; Milford N. Bostick, 9.1%; W. W. Callan, 9.78%; Robert E. Levy, 8.62%; Thomas D. Stribling, 6.26%; Ellender S. Chase, 3.53%; and LBJ Co., 29.05%. For LBJ holdings see that listing in "Group Ownership." Licensee owns 50% of KBTX-TV Bryan and 78.9% of KNAL Victoria,

both Texas. Mr. Bostick owns 21.1% of KNAL. See KWTX Stations in "Group Ownership."

Network: ABC-TV (secondary), CBS-TV (primary).

Rep: Venard, Rintoul & McConnell.

Highest hour rate: \$375.

Color facilities: Network.

Executives: M. N. (Buddy) Bostick, pres & gen mgr; Pete McNee, natl sls mgr; J. M. Brinegar, loc sls mgr; Curt Matties, prog dir & film buyer; Ralph G. Webb, prom mgr; Ken Smith, news dir; Jesse Dove, chief engr.

Washington atty: Spearman & Roberson.

Radio affiliate: KWTX.

WESLACO, Hidalgo County

KRGV-TV (Brownsville-Harlingen) (April 10, 1954) ch. 5; power—100 kw visual, 50 kw aural; antenna height—750 feet above average terrain, 791 feet above ground.

Address: 309 S. Missouri. Phone: Woodlawn 8-3131. TWX Weslaco 072.

Licensee: The LBJ Co. (acquired station Aug. 1, 1958).

Ownership: See LBJ in "Group Ownership."

Network: ABC-TV (secondary), NBC-TV (primary).

Rep: Raymer.

Highest hour rate: \$350.

Video tape: RCA (1).

Executives: Claudia T. Johnson, chmn of bd; J. C. Kellam, pres & gen mgr; Charles L. Brooks, stn mgr & film buyer; T. Marshall Weaver, sls mgr; Fred Noble, opns dir; Hank Page, prom mgr; James Metcalf, news dir; Lewis Hartwig, chief engr.

Washington atty: Cohn & Marks.

Radio affiliate: KRGV.

WICHITA FALLS, Wichita County

KFDX-TV (April 12, 1953) ch. 3; power—100 kw visual, 69.2 kw aural; antenna height—1000 feet above average terrain, 1045 feet above ground.

Address: P. O. Box 2040. Phone: 692-4530.

Licensee: Wichtex Radio & Television Corp. (original owner).

Ownership: Darrold A. Cannan and family, majority owners. Mr. Cannan also owns 21% of KFDM-AM-TV Beaumont.

Network: NBC-TV (primary).

Rep: Raymer.

Highest hour rate: \$400.

Color facilities: Network, local film, local slides.

Video tape: Ampex.

Executives: Darrold A. Cannan, pres; Howard H. Fry, vp & film buyer; Darrold A. Cannan Jr., vp & prom mgr; Bob Walker, sls mgr; Tom Crane, prog dir; Norman Duncan, news dir; John Adams, chief engr.

Washington atty: Miller & Schroeder.

KSYD-TV (March 1, 1953) ch. 6; power—100 kw visual, 50 kw aural; antenna height—1,020 feet above average terrain; 1,028.4 feet above ground.

Address: P. O. Box 2130. Phone: 322-6957. TWX WF 8388.

Licensee: KSYD Television Co. (acquired station Feb. 1956).

Ownership: Sidney A. Grayson, 18.2%; Nat Levine, 27.3%; Irving Gold, 13.6%; Murray Gold, 13.6%; Lee Pension Fund, 27.3%; KSYD-TV Treasury Stock, 17.89%.

Network: CBS-TV (primary).

Rep: Blair Tv.

Color facilities: Network.

Highest hour rate: \$400.

Video tape: Ampex.

Executives: Sidney A. Grayson, pres, gen mgr & film buyer; Bob Cain, coml mgr; Stuart W. Klein, prog dir; Mrs. Mary Norwood, prom mgr; Bill Richie, news dir; Herbert T. Wiley, chief engr.

Washington atty: Koteen & Burt.

Radio affiliate: KSYD.

UTAH

*Non-commercial educational.

LOGAN, Cache County

***KUSU-TV** (not on air, target date: November 1961) ch. *12; power—2.95 kw visual, 1.48 kw aural; antenna height—470 feet below average terrain, 267 feet above ground.

Address: Utah State University. Phone: Skyline 2-4100, Ext. 387.

Licensee: Utah State University of Agriculture and Applied Sciences (acquired station Nov. 8, 1960).

Network: NET.

Video tape: RCA (1).

Executives: Dr. Burrell F. Hansen, chmn, radio-tv, mgr; Rey Barnes, prod-dir; Art Higbee, ext radio-tv specialist; Boyd Humpherys, chief engr.

Washington atty: Wilkinson, Cragun and Barker.

Radio affiliate: *KUSU-FM.

OGDEN, Weber County

KVOG-TV (Dec. 5, 1960) ch. 9; power—24.5 kw visual, 12.3 kw aural; antenna height—750 feet above average terrain, 341 feet above ground (CP 21.4 kw visual, 12.3 kw aural; antenna height—764 feet above average terrain, 341 feet above ground).

Address: P. O. Box 325. Phone: Export 2-7535.

Licensee: United Telecasting and Radio Co. (original owner).

Ownership: United Broadcasting Co., licensee of KVOG Ogden, 80%; Richard K. and Robert G. Hemingway, 10% each.

Rep: Grant Webb & Co.

Highest hour rate: \$325.

Executives: Arch G. Webb, pres & gen mgr; Jay Livingood, coml & prom mgr; Lucile Webb, prog dir; Robert Hansen, news dir; Alvin Phillips, chief engr.

Washington atty: Dow, Lohnes & Albertson.

Radio affiliate: KVOG.

***KWCS-TV** (Oct. 10, 1960) ch. *18; power—5.5 kw visual, 2.63 kw aural; antenna height—850 feet below average terrain, 113.9 feet above ground.

Address: 1122 Wash Blvd. Phone Export 9-2085.

Licensee: Weber County School District (original owner).

Video tape: Ampex (1).

Executives: John Van Drinilin, pres; John A. Larsen, gen mgr; Ted Bunnell, prog dir & prom mgr; Cliff Thompson, news dir; Norman Barber, chief engr.

PROVO, Utah County

KLOR-TV (suspended operation) ch. 11; power—90.3 kw visual; 45.2 kw aural; antenna height—2,840 feet above average terrain, 139.5 feet above ground.

Address: P. O. Box 44. Phone: Franklin 3-2951. TWX Provo 468-U.

Licensee: A. Dean Jeffs, trustee in bankruptcy.

SALT LAKE CITY, Salt Lake County

KCPX-TV (April 15, 1948) ch. 4; power—26.9 kw visual, 14.3 kw aural; antenna height—3,030 feet above average terrain, 182 feet above ground.

Address: 130 Social Hall Ave., zone 11. Phone: Davis 2-5681. TWX SU 71.

Licensee: Columbia Pictures Electronics Co. Inc. (acquired station Dec. 8, 1959).

Ownership: Wholly owned by Columbia Pictures Corp.

Executives: Wally Lambourne, eng dir; Betsy Vaught, prom dir.

Radio affiliate: KCPX-AM-FM.

Tv Stations CONTINUED

UTAH CONTINUED

KLOR-TV (see Provo)

KSL-TV (June 1, 1949) ch. 5; power—33.1 kw visual, 18.2 kw aural; antenna height—3,660 feet above average terrain, 90 feet above ground.

Address: 145 Social Hall Ave., zone 11. Phone: Elgin 5-4641. TWX SU 373.

Licensee: Radio Service Corp of Utah (original owner).

Ownership: See Corp. of President, Church of Jesus Christ of Latter Day Saints in "Group Ownership."

Network: CBS-TV (primary).

Rep: Blair Tv.

Highest hour rate: \$750.

Color facilities: Network.

Video tape recorder: Ampex (2).

Executives: Arch L. Madsen, pres; D. Lennox Murdoch, vp & mgr; Lloyd E. Cooney, gen sls mgr; Duane C. Hill, prog dir & film buyer; William R. Murdoch, dir of sls serv; J. Bradley Wright, news dir; Vincent E. Clayton, chief engr.

Washington atty: Wilkinson, Cragun & Barker. Radio affiliate: KSL-AM-FM.

***KUED** (Jan. 20, 1958) ch. *7; power—27.5 kw visual, 16.6 kw aural; antenna height—3,050 feet above average terrain, 202 feet above ground.

Address: 101 Music Hall, U. of Utah, zone 12. Phone: Davis 8-9011, Ext. 2434.

Licensee: U. of Utah (original owner).

Network: NET.

Video tape: Ampex.

Executives: Dr. A. Ray Olpin, pres of U. of Utah; Dr. Keith M. Engar, gen mgr; Byron J. Openshaw, prog mgr; Rex L. Campbell, assoc prog dir; Phyllis T. O'Meara, prom mgr; Paul C. Crocroft, news dir; H. W. Holthausen, chief engr.

Radio affiliate: *KUER (FM).

KUTV (Sept. 26, 1954) ch. 2; power—45.7 kw visual, 24.5 kw aural; antenna height—3,060 feet above average terrain, 229 feet above ground. (CP 45.7 kw visual, 24.5 kw aural; antenna height—3,060 feet above average terrain, 233 feet above ground).

Address: 179 Social Hall Ave., zone 11. Phone: Davis 2-2505. TWX SU 479.

Licensee: KUTV Inc. (acquired station May 31, 1956).

Ownership: See A. L. Glasmann Stations in "Group Ownership." Also see "Newspaper Ownership."

Network: NBC-TV.

Rep: Avery Knodel.

Color facilities: Network, local live.

Highest hour rate: \$700.

Video tape: Ampex (3).

Executives: A. L. Glasmann, pres; George C. Hatch, vp; Brent H. Kirk, gen mgr; Robert B. Smith, natl sls mgr; Sid Cohen, film buyer; Keith Nicholson, prog dir & prom mgr; Doug Mitchell, news dir; B. R. Carpenter, chief engr.

Washington atty: Haley, Wollenberg & Bader.

Address: 100 Market Sq. Phone: University 2-5761. TWX BURL 21.

Licensee: Mt. Mansfield Television Inc. (original owner).

Ownership: C. P. Hasbrook, 53.3%; S. T. Martin, 16.5% and others.

Network: CBS-TV (primary).

Rep: Avery-Knodel; Standard Broadcast Sales Ltd. (Canada).

Highest hour rate: \$500.

Color facilities: Network.

Executives: C. P. Hasbrook, chmn of bd; Stuart T. Martin, pres, gen mgr & prog mgr; John A. Dobson, vp & sls mgr; A. S. Rutter, film mgr; Charles S. Lewis, prom mgr; John A. Sullivan, news dir; James W. Tierney, chief engr.

Washington atty: Eliot C. Lovett.

Radio affiliate: WCAX.

VIRGINIA

BRISTOL, Washington County

WCYB-TV (Bristol, Tenn.) (Aug. 1956) ch. 5; power—85.1 kw visual, 42.7 kw aural; antenna height—2,220 feet above average terrain, 125.6 feet above ground.

Address: P. O. Box 603, Bristol (Tenn.); P. O. Box 1009, Bristol (Va.). Phone: North 9-4161. TWX Bristol, Va. 91.

Licensee: Appalachian Broadcasting Corp. (original owner).

Ownership: Robert H. Smith, 25%; J. Fey Rogers, 25%; Charles M. Gore, 25%; Harry M. Daniel, 25%.

Network: ABC-TV (secondary), NBC-TV (primary).

Rep: Meeker; Ayers.

Color facilities: network, local slides.

Highest hour rate: \$350.

Executives: Robert H. Smith, pres, gen mgr & film buyer; J. Fey Rogers, vp & sls mgr; Arthur A. Countiss, prog dir; James G. Evans, prod mgr; Walter Crockett, news edit; R. V. Robinson, chief engr.

Washington atty: Fly, Shuebruk, Blume & Gaguine.

Radio affiliate: WCYB.

DANVILLE, Pittsylvania County

WBTM-TV (not on air, suspended operation but has not turned in construction permit) ch. 24; power—22.4 kw visual, 12 kw aural; antenna height—650 feet above average terrain, 273 feet above ground.

Address: 710 Grove St.

Permittee: Piedmont Broadcasting Corp.

Ownership: Louis N. Dibrell Jr., 12.88%; James Fuller Dibrell, 12.77%; Louise D. Ficklen, 6.38%, and under trusteeship, 6.39%; Mrs. Genevieve H. Ray and family, 8.16%; Gardner Motor Co., and W. E. Gardner Jr., 11.17% and others.

Washington atty: John H. Midlen.

Radio affiliate: WBTM.

HAMPTON, Independent City

WACH-TV (see Norfolk).

WAVY-TV (see Norfolk).

***WHRO-TV** (not on air; target date not announced) ch. *15; power—214 kw visual, 110 kw aural; antenna height—480 feet above average terrain, 503 feet above ground.

Permittee: Hampton Roads Educational Television Assn. (original owner).

WTAR-TV (see Norfolk)

WVEC-TV (Newport News-Norfolk-Portsmouth) (Sept. 15, 1953) ch. 13; power—316 kw visual, 158 kw aural; antenna height—410 feet above average terrain, 439.9 feet above ground.

Address: 110 Third St., Norfolk. Phone: Madison 7-7605. TWX Hampton 165.

Licensee: Peninsula Broadcasting Corp. (original owner).

Ownership: T. P. Chisman, 12.8%; J. W. W. Chisman, 11.7%; James E. Swafford, 11.2%; Virginian Tv Inc., 10%; Lewis H. Peterson, 9.9%; Harrol A. Brauer Jr., 7%. Mr Peterson owns WNOR Norfolk, Va., and 21.5% of WLVA-AM-FM-TV Lynchburg, Va. Virginian Television Inc., one of three applicants for ch. 13 which merged to secure grant, is composed of local businessmen, including principals of WBOF Virginia Beach, Va., and WRNB New Bern, N. C.

Network: ABC-TV (primary).

Color facilities: network.

Rep: Katz.

Highest hour rate: \$750.

Video tape: Ampex.

Executives: Thomas P. Chisman, pres, gen mgr & film buyer; James E. Swafford, vp; Harrol A. Brauer Jr., vp-sls; Lawrence W. Kliever, vp-ops; William C. King Jr., vp-engr; Charles L. Coker Jr., coml mgr; Lindsay Tucker, ops mgr; Beverly W. Avery, prom mgr; Harry Doggette, news dir.

Washington atty: Cohn & Marks.

Radio affiliate: WVEC.

HARRISONBURG, Rockingham County

WSVA-TV (Oct. 19, 1953) ch. 3; power—8.32 kw visual, 4.17 kw aural; antenna height—2,130 feet above average terrain, 349 feet above ground.

Address: P. O. Box 752. Phone: 434-4431. TWX HRNBG 85.

Licensee: Shenandoah Valley Broadcasting Inc. (acquired station Nov. 2, 1959).

Ownership: Washington Evening Star Co., Stations in "Group Ownership." See also "Newspaper Ownership."

Network: ABC-TV (secondary), CBS-TV (primary), NBC-TV (secondary).

Rep: Venard, Rintoul & McConnell Inc.

Highest hour rate: \$300.

Executives: Hamilton Shea, pres & gen mgr; Warren L. Braun, asst gen mgr; Richard H. Johnson, coml mgr; Robert E. Lee, prog mgr & film buyer; Anthony T. Winn, prom mgr; Wip Robinson III, news dir; Thomas B. Jones, chief engr; Homer M. Quann farm dir; Bob MacNeil, spts dir.

Washington atty: Hogan & Hartson.

Radio affiliate: WWSA-AM-FM.

LYNCHBURG, Campbell County

WLVA-TV (Feb. 8, 1953) ch. 13; power—316 kw visual, 158 kw aural; antenna height—1,110 feet above average terrain, 574 feet above ground.

Address: 2320 Langhorne Rd. Phone: Victor 5-1242. TWX 80.

Ownership: Philip P. Allen, 25.5%; C. C. Allen, 26.7%; Louis H. Peterson, 21.5%; John P. Read Jr., 4.2% and others. Mr. Peterson owns WNOR Norfolk and 50% of WTOV-TV Norfolk, Va.

Network: ABC-TV (primary).

TO BUY OR SELL A TELEVISION OR RADIO STATION

HAMILTON-LANDIS & ASSOC., Inc.

WASHINGTON, D.C.

1737 DeSales St., N.W.
EX 3-3456

CHICAGO

1714 Tribune Tower
DE 7-2754

SAN FRANCISCO

111 Sutter St.
EX 2-5671

DALLAS

1511 Bryan St.
RI 8-1175

NATIONWIDE • NEGOTIATIONS
FINANCING • APPRAISALS

VERMONT

BRATTLEBORO, Windham County

WRLP (see Keene, N. H.).

BURLINGTON, Chittenden County

WCAX-TV (Sept. 3, 1954) ch. 3; power—18.2 kw visual, 9.55 kw aural; antenna height—2,730 feet above average terrain, 116 feet above ground.

Rep: Hollingbery.
Color facilities: Network.
Highest hour rate: \$300.
Executives: Philip P. Allen, pres & gen mgr; John P. Read Jr., vp, sec & treas; Thomas L. Turner, coml mgr; Warren H. Uttal, prog dir, film buyer & prom mgr; Fran Russell, news dir; John T. Orth, chief engr.
Washington atty: George O. Sutton.
Radio affiliate: WLVA.

NEWPORT NEWS, City of Warwick

WACH-TV (see Norfolk).

WAVY-TV (see Norfolk).

*WHRO-TV (see Hampton).

WTAR-TV (see Norfolk)

WVEC-TV (see Hampton).

NORFOLK, Norfolk County

WACH-TV (Hampton-Newport News-Portsmouth) (not on air; suspended operation but has not turned in construction permit): ch. 33; power—20.8 kw visual, 10.5 kw aural; antenna height—310 feet above average terrain, 319 feet above ground.

Address: 114 24th St.
Permittee: United Broadcasting Co. of Eastern Virginia Inc.

Ownership: See United Broadcasting Co. stations in "Group Ownership."

WAVY-TV (see Portsmouth)

*WHRO-TV (see Hampton).

WTAR-TV (Hampton-Newport News-Portsmouth) (April 2, 1950) ch. 3; power—100 kw visual, 50 kw aural; antenna height—980 feet above average terrain, 1,209 feet above ground.

Address: 720 Boush St., zone 10, Norfolk.
Phone: Madison 5-6711. TWX NF 91.

Licensee: WTAR Radio-TV Corp. (original owner).

Ownership: Norfolk-Portsmouth Newspapers Inc. (Norfolk Virginia-Pilot and Ledger-Dispatch & Star) 100%. Also see "Newspaper Ownership."

Network: CBS-TV (primary).

Rep: Petry.

Color facilities: Network, local film, local slides.

Highest hour rate: \$875.

Video tape: Ampex (2).

Executives: Robert M. Lambe, pres & gen mgr; Campbell Arnoux, chmn of bd; John C. Peffer, opns vp; Harold Soldinger, prog dir & film buyer; William A. Gietz, gen sls mgr; Karl R. Nelson, natl sls mgr; James W. Evans, prom mgr; Gil McLeod, news dir; Richard L. Lindell, chief engr.

Washington atty: Eliot C. Lovett.

Radio affiliate: WTAR.

WVEC-TV (see Hampton).

PETERSBURG, Dinwiddie County

WXEX-TV (Richmond) (Aug. 15, 1955) ch. 8; power—316 kw visual, 158 kw aural; antenna height—940 feet above average terrain, 971 feet above ground.

Address: (business offices) 124 W. Tabb St., Petersburg; 6200 W. Broad St., Richmond.
Phone: Atlantic 8-2835 (Richmond); Regent 3-7876 (Petersburg). TWX PTRBG 321.

Licensee: Petersburg Television Corp. (original owner).

Ownership: See Thomas G. Tinsley Jr. Stations in "Group Ownership."

Network: NBC-TV (primary).

Reps: Select Stations Reps (New York, New England, Philadelphia, Baltimore, Washington); Ayers (South).

Color facilities: Network, local film, local slides.

Highest hour rate: \$750.

Video tape: Ampex (1).

Executives: Thomas G. Tinsley Jr., pres; Irvin G. Abeloff, vp, gen mgr, natl sls mgr; Lawrence Slon, coml mgr; Robert Grossman, prog dir; Robert Heller, prom mgr; Jerry Joiner, news dir; George McGingau, chief engr.

Washington atty: Arent, Fox, Kintner, Plotkin & Kahn.

Radio affiliate: WLEE Richmond.

PORTSMOUTH, Norfolk County

WACH-TV (see Norfolk).

WAVY-TV (Hampton-Newport News-Norfolk) (Sept. 1, 1957) ch. 10; power—316 kw visual, 191 kw aural; antenna height—990 feet above average terrain, 1,206 feet above ground.

Address: 214 West York Street. Phone: Madison 7-2345. TWX 71.

Licensee: Tidewater Teleradio (original owner).

Ownership: Henry Clay Hofheimer II, 6.8%; Hunter C. Phelan, 11.4%; Carl J. Burkland, 6.96%; George T. McLean, 10.7%, and others. (All shares of common Class B voting stock, including above are held in stock by 11 trustees, including the above and 7 others).

Network: NBC-TV (primary).

Color facilities: Network, local film, local live, local slides.

Rep: H-R Representatives.

Highest hour rate: \$850.

Video tape: RCA (2).

Executives: J. Glen Taylor, pres & gen mgr; Edward J. Hennessy, vp, tv sls; Clifford A. Frohnhoefer, treas & comptroller; A. R. VanCantfort, prog dir; Dick Paul, prom mgr; Vern Jones, news dir; Andrew M. Jackson, chief engr.

Washington atty: Arent, Fox, Kintner, Plotkin & Kahn.

Radio affiliate: WAVY.

*WHRO-TV (see Hamilton).

WTAR-TV (see Norfolk).

WVEC-TV (see Hampton).

WYAH-TV (not on air, target date Oct. 1, 1961) ch. 27; power—17.4 kw visual, 9.33 kw aural; antenna height—380 feet above average terrain, 413 feet above ground.

Address: 1318 Spratley Street. Phone: Export 7-5700.

Licensee: Christian Broadcasting Network Inc. (original owner). (a non-stock non-profit religious corporation).

Highest hour rate: \$100.

Executives: M. G. Robertson, pres & gen mgr; Neil Eskelin, prog dir; Harvie Waff, chief engr.

RICHMOND, Henrico County

WRVA-TV (April 29, 1956) ch. 12; power—316 kw visual, 158 kw aural; antenna height—790 feet above average terrain, 790 feet above ground.

Address: P. O. Box 2370. Phone: Belmont 3-5461. TWX 338.

Licensee: Richmond Television Corp (original owner).

Ownership: Larus & Bro. Co., 60%; Neighborhood Theatre Inc., 16.57%; and more than 60 others. Larus & Bro. Co. is licensee of WRVA-AM-FM.

Network: ABC-TV (primary).

Rep: Harrington, Righter & Parsons.

Color facilities: network.

Highest hour rate: \$700.

Video tape: Ampex (2).

Executives: William R. Preston, vp in chg of radio-tv; Barron Howard, gen mgr; James D. Clark Jr., coml mgr; Samuel S. Carey, prog dir & film buyer; John L. Stone Jr., prom mgr; Bill

Thompson Jr., news dir; Sanford Terry, chief engr.

Washington atty: Fisher, Wayland, Duvall & Southmayd.

WTVR (April 22, 1948) ch. 6; power—100 kw visual, 50 kw aural; antenna height—840 feet above average terrain, 844 feet above ground.

Address: P. O. Box 5229. Phone: Elgin 5-8611. TWX RH 87.

Licensee: Havens & Martin Inc. (original owner).

Ownership: Wilbur M. Havens, 100%.

Network: CBS-TV (primary).

Rep: Blair Tv.

Color facilities: network, local film, local slides.

Highest hour rate: \$875.

Video tape: RCA.

Executives: Wilbur M. Havens, pres & gen mgr; Walter A. Bowry Jr., asst gen mgr; William J. Kemple, coml mgr; John V. Shand, prog dir; Dick Kasson, news dir; G. Conrad Rianhard, film buyer; William J. Filer, prom mgr; James W. Kyle, chief engr.

Washington atty: John H. Midlen.

Radio affiliate: WMBG and WCOD (FM).

WXEX-TV (see Petersburg).

ROANOKE, Roanoke County

WDBJ-TV (Oct. 3, 1955) ch. 7; power—316 kw visual, 158 kw aural; antenna height—2,000 feet above average terrain, 146 feet above ground.

Address: P. O. Box 227. Phone 343-8031. TWX RV 32.

Licensee: Times-World Corp. (original owner).

Ownership: Owned 100% by family of the late Junius Parker Fishburn. First National Exchange Bank of Roanoke holds most of stock in trust for beneficial owners. Licensee publishes Roanoke Times and World News. Also see "Newspaper Ownership."

Network: CBS-TV (primary).

Rep: Peters, Griffin, Woodward.

Color facilities: Network.

Highest hour rate: \$700.

Video tape: Ampex.

Executives: M. W. Armistead III, pres; Ray P. Jordan, vp for broadcasting; Paul E. Reynolds, asst mgr & film buyer; Benton B. Boggs Jr., dir of creative serv; John W. Harkrader, vp & mgr; Blake H. Brown, gen sls mgr; Charles A. Ballou, prog dir; Randolph A. Duvall, viewer prom mgr; Wendell H. Siler, opns mgr; Donald F. Murray, news dir; J. E. Newman, chief engr; Frank C. Martin Jr., merch & sales prom mgr.

Washington atty: Munter, Adams, Thomson & Bastian.

Radio affiliate: WDBJ-AM-FM.

WSLS-TV (Dec. 11, 1952) ch. 10; power—316 kw aural; antenna height—1,970 feet above average terrain, 174 feet above ground.

Address: P. O. Box 2161. Phone: Diamond 4-9226. TWX RV 25.

Licensee: Shenandoah Life Stations Inc. (original owner).

Ownership: Shenandoah Life Insurance Company, 100%.

Network: ABC-TV (secondary), NBC-TV (primary).

Rep: Avery-Knodel Inc.

Color facilities: Network, local film, local slide.

Highest hour rate: \$750.

Video tape: Ampex.

Executives: James H. Moore, pres; Horace Fitzpatrick, vp, mgr; A. S. Trevelian Jr., coml mgr; Melvin Linkous, prog dir; Charles R. Garrison, sls prom & merchandising; Joe Moffat, news dir; J. P. Briggs, asst mgr for engr.

Washington atty: Eliot Lovett.

Radio affiliate: WSLS-AM-FM.

Tv Stations CONTINUED

WASHINGTON

*Non-commercial, educational.

BELLINGHAM, Whatcom County

KVOS-TV (June 3, 1953) ch. 12; power—214 kw visual, 107 kw aural; antenna height—2,370 feet above average terrain, 141 feet above ground.

Address: 1151 Ellis St. Phone: Regent 3-4567. TWX BX 71.

Licensee: KVOS Television Corp.
Ownership: See Wometco Stations in "Group Ownership."

Network: CBS-TV (secondary).
Rep: Forjoe; Stovin-Byles (Canada).
Highest hour rate: \$725.

Executives: Mitchell Wolfson, pres; David Mintz, gen mgr; Fred Elsethagan, coml mgr; Andy Anderson, opns mgr; Frank Jank, news dir; John Price, chief engr.

Washington atty: Cohn and Marks.
Radio affiliate: KVOS & KGMI-FM.

EPHRATA, Grant County

KBAS-TV (Feb. 15, 1957) ch. 16; power—14.2 kw visual; 7.08 kw aural; antenna height—830 feet above average terrain, 355 feet above ground.

Address: P. O. Box 306, Moses Lake, Wash.
Phone: Rockwell 5-7843.

Licensee: Cascade Bcstg. Co. (original owner).
Ownership: See Cascade Broadcasting Co. Stations in "Group Ownership."

KENNEWICK, Benton County

KEPR-TV (see Pasco).

LAKEWOOD CENTER, Pierce County

***KPEC-TV** (Tacoma) (April 28, 1960) ch. *56; power—21.4 kw visual, 10.7 kw aural; antenna height—210 feet above average terrain, 200 feet above ground.

Address: 5214 Steilacoom Blvd., zone 99.
Phone: Juniper 8-5261.

Licensee: Clover Park School District, No. 400 (original owner).

Network: NET.
Video tape: Ampex (1)

Executives: T. O. Hageness, supt of schools; Fred V. Miner, tech dir; Frank R. Jensen, head electronics dept; J. Albert Brevik, prog dir.

Radio affiliate: *KCPS (FM).

PASCO, Franklin County

KEPR-TV (Kennewick-Richland) (Dec. 28, 1954) ch. 19; power—97.7 kw visual, 49 kw aural; antenna height—1,250 feet above average terrain, 351 feet above ground.

Address: P. O. Box 702, Yakima. Phone: Glen-court 2-9111 (Yakima).

Licensee: Cascade Broadcasting Co.
Ownership: See Cascade Broadcasting Co. stations in "Group Ownership."

Network: CBS-TV (primary); NBC-TV (secondary).
Rep: Young.

Highest hour rate: Operates as satellite of and sold in combination with KIMA-TV Yakima, Wash.

Radio affiliate: KEPR.

RICHLAND, Benton County

KEPR-TV (see Pasco).

KNDU (Kennewick-Pasco) (July 1, 1961) ch. 25; power—20 kw visual, 10.7 kw aural; antenna height—1,270 feet above average terrain, 142 feet above ground.

Licensee: Columbia Empire Broadcasting Corp. (original owner). (Satellite of KNDO-TV Yakima).

SEATTLE, King County

***KCTS-TV** (Dec. 7, 1954) ch. *9; power—28.8 kw visual, 17.4 kw aural; antenna height—470 feet above average terrain, 293 feet above ground.

Address: U. of Washington, zone 5. Phone: Lakeview 4-6000.

Licensee: U. of Washington (original owner).
Network: NET.

Video tape: Ampex.
Executives: Loren B. Stone, gen mgr; Kenneth Yeend, prog dir; Gordon Tuell, prod mgr; June Dilworth, dir of school prog; John L. Boor, dir of engr.

Radio affiliate: *KUOW-FM.

KING-TV (Nov. 25, 1948) ch. 5; power—100 kw visual, 50 kw aural; antenna height—820 feet above average terrain, 570 feet above ground.

Address: 320 Aurora Avenue North, zone 9.
Phone: Mutual 2-3555. TWX SE 458.

Licensee: King Broadcasting Co. (acquired station August 1949).

Ownership: See King Broadcasting Co. Stations in "Group Ownership."

Network: NBC-TV (primary).

Rep: Blair-TV.

Color facilities: network, local film, local slides.

Highest hour rate: \$1,200.

Video tape: Ampex (2).

Executives: Mrs. A. Scott Bullitt, pres & gen mgr; Henry B. Owen, exec vp & vp, business div; Stimson Bullitt, vp & sec; Otto P. Brandt, vp, broadcast div & station mgr; Jay W. Wright, dir of engr facilities; Gloria Chandler, pub serv dir; James D. Neidigh Jr, sls mgr; Lee Schulman, prog dir & film buyer; Robert F. Prins, prog opns mgr; Kit Spier, prog prod mg; Charles Herring, news dir; Robert Schulman, sp features dir; Eric Bremner, prom & publicity mgr; G. William Parker, merchandising mgr; Robert Ferguson, chief engr.

Washington atty: Haley, Wollenberg & Bader.
Radio affiliate: KING-AM-FM.

KIRO-TV (Feb. 8, 1958) ch. 7; power—316 kw visual, 158 kw aural; antenna height—820 feet above average terrain, 598.7 feet above ground.

Address: 1530 Queen Anne Ave., zone 9.
Phone: Atwater 3-9800. TWX SE 213.

Licensee: Queen City Broadcasting Co. (original owner).

Ownership: Saul Haas, 62%; Nancy Lear Thompson, 5.1%; Ruth Cooper Lear trust, 4.3%; Senator Warren G. Magnuson (D-Wash.), 4% and more than 50 others.

Network: CBS-TV (primary).

Rep: Peters, Griffin, Woodward.

Highest hour rate: \$1,200.

Color facilities: network, local film, local slide.
Video tape: Ampex (2).

Executives: Saul Haas, pres & gen mgr; Lincoln W. Miller, exec vp; William A. Exline, sta mgr; Robert Gordon, prog dir; Frances I. Pierce, prom dir; Donald Brice, news dir; Charles Morris, chief engr; King Mitchell, loc sls mgr; Alan G. Stephenson, natl sls mgr.

Washington atty: Arnold, Fortas & Porter.

Radio affiliate: KIRO-AM-FM.

KOMO-TV (Dec. 10, 1953) ch. 4; power—100 kw visual, 50 kw aural; antenna height—810 feet above average terrain, 550 feet above ground.


Address: 100 4th Ave. N., zone 9. Phone: Main 4-6000. TWX SE-751.

Licensee: Fisher's Television Co. (acquired station Feb. 1, 1955).

Ownership: Fisher's Blend Station, Inc., 100%.
Network: ABC-TV (primary).

Rep: Katz.

**NO ONE ELSE
CAN MAKE THAT
STATEMENT!**



... JUST US!

**of all the
TV stations
in the Pacific
Northwest
only KTNT-TV
includes all
5 cities* in its
"A" contour**

*SEATTLE TACOMA EVERETT
BREMERTON OLYMPIA



**CBS for Seattle, Tacoma
and Puget Sound area
Studios in Seattle and Tacoma**

**Before you buy television
in the Pacific Northwest,**

consider this one basic fact: Only KTNT-TV in this area includes five major cities of Western Washington within its "A" contour, and KTNT-TV's tower is ideally located to beam a clear signal to all of this major market.

Ask your WEED TELEVISION man about dozens of other reasons you should include KTNT-TV in your advertising plans.

Color facilities: network, local film, local live, local slides.

Highest hour rate: \$1,350.

Video tape: Ampex.

Executives: O. D. Fisher, pres; W. W. Warren, exec vp & gen mgr; Bill Hubbach, coml mgr; Dave Crockett, prog mgr & film buyer; Tom Rogstad, prog dir; Margaret Frey Hagerty, audience prom mgr; Edna Hanna, sls prom mgr; Herb Robinson, news dir; Cliff Miller, chief engr.

Washington atty: Fisher, Wayland, Duvall & Southmayd.

Radio affiliate: KOMO.

KTNT-TV (see Tacoma).

SPOKANE, Spokane County

KHQ-TV (Dec. 20, 1952) ch. 6; power—100 kw visual, 50 kw aural; antenna height—940 feet above average terrain, 826 feet above ground. (CP 87.1 kw visual, 44.7 kw aural; antenna height—2,150 feet above average terrain; 904 feet above ground.)

Address: South 4202 Regal Street, Spokane, Washington, zone 34. Phone: Keystone 4-0511. TWX SP 427.

Licensee: KHQ Inc. (original owner).

Ownership: Spokane Chronicle Co. (Spokane Chronicle) 100%. Spokane Chronicle Co. is owned by W. H. Cowles family. Also see "Newspaper Ownership."

Network: NBC-TV (primary).

Rep: Katz.

Color facilities: network, local live.

Highest hour rate: \$750.

Video tape: RCA (2).

Executives: Richard O. Dunning, pres & gen mgr; J. Birney Blair, coml mgr; John Fahey, prog dir; Irving S. Smith, prom mgr; Duane Bock, news dir; Dee Waymire, chief engr.

Washington atty: Kirkland, Ellis, Hodson, Chafetz & Masters.

Radio affiliate: KHQ-AM-FM.

KREM-TV (Oct. 31, 1954) ch. 2; power—100 kw visual, 50 kw aural; antenna height—840 feet above average terrain, 747 feet above ground.

Address: 4103 S. Regal St., zone 34. Phone: Keystone 4-0423. TWX SPO 8.

Licensee: KREM Broadcasting Co. (acquired station Dec. 19, 1957).

Ownership: See King Broadcasting Co. Stations in "Group Ownership."

Network: ABC-TV (primary).

Rep: Petry.

Highest hour rate: \$750.

Video tape: Ampex.

Color facilities: network, local film, local slides.

Executives: Mrs. A. Scott Bullitt, pres; Robert H. Temple, gen mgr; Walter Schaar, prog dir; Richard Hoover, news dir; Edward P. Antosyn, chief engr.

Washington atty: Haley, Wollenberg & Bader. Radio affiliate: KREM-AM-FM.

KXLY-TV (Feb. 22, 1953) ch. 4; power—48 kw visual, 26.9 kw aural; antenna height—3,060 feet above average terrain, 153 feet above ground.

Address: 315 W. Sprague Avenue, zone 4. Phone: Madison 4-4291. TWX SP 337.

Licensee: KELP Television Corp. (acquired station Aug. 18, 1959).

Ownership: See Harris-Alexander Stations in "Group Ownership."

Network: CBS-TV (primary).

Rep: H-R Television.

Color facilities: network.

Highest hour rate: \$800.

Video tape: RCA.

Executives: Norman Alexander, pres; James R. Agostino, gen mgr; Robert V. Weitze, coml mgr; Dave L. Riggs, prog mgr; Jack Lantry, prom mgr; Ted Otto, news dir; David Green, chief engr.

Washington atty: Wheeler & Wheeler.

Radio affiliate: KXLY-AM-FM.

TACOMA, Pierce County

***KPEC-TV** (see Lakewood Center).

KTNT-TV (March 1, 1953) ch. 11; power—316 kw visual, 158 kw aural; antenna height—800 feet above average terrain, 580 feet above ground.

Address: S. 11th & Grant Sts., zone 5. Tacoma. Phone: Fulton 3-2561 (Tacoma), Mutual 2-0550 (Seattle). TWX TA 010 (Tacoma), 426 X (Seattle). (137 Dexter Ave., Seattle).

Licensee: Tribune Pub. Co. (original owner).

Ownership: Frank S. Baker family, 57.6%, with remaining stock owned by Baker family and others. Family also publishes Tacoma News-Tribune and Eugene (Ore.) Register Guard (KERG Eugene). Also see "Newspaper Ownership."

Network: CBS-TV.

Rep: Weed: H. S. Jacobson (Portland).

Highest hour rate: \$625.

Video tape: Ampex.

Executives: Keith Miller, gen sls mgr; Herchel Cary, natl sls mgr; Len Higgins, dir industry relations; William Fox, news dir; Dick F. Engh, chief engr.

Washington atty: Dow, Lohnes & Albertson.

Radio affiliate: KTNT-AM-FM.

KTVW (Aug. 2, 1953) ch. 13; power—100 kw visual, 50 kw aural; antenna height—780 feet above average terrain, 533 feet above ground. (CP power—214 kw visual, 120 kw aural; antenna height—780 feet above average terrain, 536 feet above ground.)

Address: 5544 N. 35th St. Phone: Skyline 2-3544.

Licensee: J. Elroy McCaw (acquired station Sept. 15, 1954).

Ownership: See J. Elroy McCaw Stations in "Group Ownership."

Rep: William J. Reilly (Midwest); Clarke Brown (Southern).

Highest hour rate: \$425.00.

Executives: James Hawkins, gen mgr.

Washington atty: Loucks & Jansky.

KTPS (Target date Sept. 1961) ch. 62; power—16.2 kw visual, 8.91 kw aural; antenna height—420 feet above average terrain, 351 feet above ground.

Address: 1101 S. Yakima Ave., zone 5. Phone: Broadway 2-9367.

Licensee: Tacoma Public Schools (original owner).

Radio affiliate: KTOY-FM.

VANCOUVER, Clark County

KATU (see Portland, Ore.).

KGW-TV (see Portland, Ore.).

KHTV (see Portland, Ore.).

***KOAP-TV** (see Portland, Ore.).

KOIN-TV (see Portland, Ore.).

KPTV (see Portland, Ore.).

WALLA WALLA, Walla Walla County

KNBS (1960) ch. 22; power—273 kw visual, 144 kw aural; antenna height—1,330 feet above average terrain, 153 feet above ground.

Address: P. O. Box 522. Phone: Jackson 5-5800.

TO BUY OR SELL A TELEVISION OR RADIO STATION

HAMILTON-LANDIS & ASSOC., Inc.

WASHINGTON, D.C.

1737 DeSales St., N.W.

EX 3-3456

SAN FRANCISCO

111 Sutter St.

EX 2-5671

CHICAGO

1714 Tribune Tower

DE 7-2754

DALLAS

1511 Bryan St.

RI 8-1175

NATIONWIDE • NEGOTIATIONS
FINANCING • APPRAISALS

Permittee: Northwest Broadcasting System Inc. (original owner).

Ownership: Warren L. Gray, 32%; William F. Barclay, Sara W. Holton and Edith L. Wellington, each 20%; William R. Wallace, 8%.

YAKIMA, Yakima County

KIMA-TV (July 19, 1953) ch. 29; power—105 kw visual, 52.5 kw aural; antenna height—970 feet above average terrain, 166 feet above ground.

Address: P. O. Box 702. Phone: Glencourt 2-9111. TWX YA-39.

Licensee: Cascade Broadcasting Co. (original owner).

Ownership: See Cascade Broadcasting Co. Stations in "Group Ownership."

Network: CBS-TV (primary), NBC-TV (primary).

Rep: Young Television.

Color facilities: network.

Highest hour rate: \$600.

Video tape: Ampex.

Executives: Thomas C. Bostic, pres; John H. Reber, vp & gen mgr; William F. Grogan, vp in charge of sales; James W. Nolan Jr., prog dir; Bob Horn, prom mgr; Gene Wike, news dir; M. E. Burrill, chief engr.

Washington atty: Prince, Taylor, Crampton & Paul.

Radio affiliate: KIMA.

KN00-TV (Oct. 15, 1960) ch. 23; power—20 kw visual, 10.7 kw aural; antenna height—960 feet above average terrain, 144 feet above ground.

Address: P. O. Box 466. Phone: Chestnut 8-2300. TWX YA-35.

Licensee: Columbia Empire Broadcasting Corp.

Ownership: See Columbia Empire Stations in "Group Ownership."

Network: ABC-TV (primary), CBS-TV (secondary), NBC-TV (secondary).

Rep: Weed Television.

Color facilities: network.

Highest hour rate: \$300.

Video tape: Ampex.

Executives: Hugh E. Davis, gen mgr & prog dir; Leo Lyon, coml mgr; Nancy Foran, prom mgr; Gene Tollefson, news dir; Warren Brown, chief engr.

Washington atty: Haley, Wollenberg & Bader.

WEST VIRGINIA

*Non-commercial educational.

BECKLEY, Raleigh County

WOAY-TV (see Oak Hill, W. Va.).

BLUEFIELD, Mercer County

WHIS-TV (July 31, 1955) ch. 6; power—50 kw visual, 29.5 kw aural; antenna height—1,220 feet above average terrain, 185 feet above ground.

Address: P. O. Box 4438. Phone: Davenport 7-7115. TWX Bluefield 30.

Licensee: Daily Telegraph Printing Co. (original owner).

Ownership: Hugh I. Shott Jr., 33.27%; Mrs. Lillian S. Brandt, 32.93%; estate of Jim H. Shott, 33.10%. Also see "Newspaper Ownership."

Network: ABC-TV (secondary), NBC-TV (primary).

Rep: Select (New York, Philadelphia & Washington); Weed & Co. (bal. of country).

Color facilities: network.

Highest hour rate: \$250.

Executives: Hugh I. Shott Jr., pres & gen mgr; John Shott, stn mgr & coml mgr; O. C. Young, prog dir; Janie Marie Lambert, prom mgr; Mel Barnett, news dir; Kenneth Dick, chief engr.

Washington atty: Dow, Lohnes & Albertson.

Radio affiliate: WHIS.

Tv Stations CONTINUED

WEST VIRGINIA CONTINUED

CHARLESTON, Kanawha County

WCBS-TV (Aug. 15, 1954) ch. 8; power—158 kw visual, 93.3 kw aural; antenna height—1,240 feet above average terrain, 999 feet above ground.

Address: 1111 Virginia St., E., zone 24. Phone: DI 6-5358. TWX CH 90.

Licensee: WCBS-AM-TV Corp. (acquired station September 1960).

Ownership: See Rollins Stations in "Group Ownership."

Network: ABC-TV (primary).

Rep: Blair Tv Assoc.

Highest hour rate: \$850.

Color facilities: network.

Executives: O. Wayne Rollins, pres; John T. Gelder Jr., vp & gen mgr; Claude Wheeler, coml mgr; Douglas Martin, prog mgr & prod dir; Philip Smith, film buyer; Harry M. Brawley, prom mgr; John Hurd, news dir; Gene Brick, chief engr.

Washington atty: Cohn & Marks.

Radio affiliate: WCBS.

WKNA-TV (originally went on air Sept. 17, 1953; suspended operation but has not turned in construction permit) ch. 49; power—225 kw visual; 120 kw aural; antenna height—390 feet above average terrain, 337 feet above ground. Address: P. O. Box 1452, Beckley, W. Va. Phone: Clifford 3-7311.

Licensee: Joe L. Smith Jr. Inc. (original owner).

Ownership: Joe L. Smith Jr., 67.11%; Hulett C. Smith, 18.8%; Joe L. Smith and Christine C. Smith, each 6.90%. Licensee also owns WJLS and WBKW (FM) Beckley, W. Va.

Washington atty: Pierson, Ball & Dowd.

Radio affiliate: WKNA-FM.

CLARKSBURG, Harrison County

WBOY-TV (Nov. 17, 1957) ch. 12; power—120 kw visual, 66.1 kw aural; antenna height—860 feet above average terrain, 593 feet above ground.

Address: 912 W. Pike St. Phone: Main 4-7573. TWX CB 8221.

Licensee: WSTV Inc. (original owner).

Ownership: See Friendly Group Stations in "Group Ownership."

Network: CBS-TV (secondary), NBC-TV (primary).

Rep: Avery-Knodel.

Color facilities: network.

Highest hour rate: \$250.

Executives: Jack Berkman, pres; John Laux, exec vp; Robert O. Runnerstrom, mgng dir; Roger Garrett, gen mgr; Robert Toothman, prog dir; James Valentine, prom mgr; Peter Lyman, news dir; Harry Brown, chief engr.

Washington atty: Kirkland, Ellis, Hodson, Chafetz & Masters.

Radio affiliate: WBOY.

FAIRMONT, Marion County

WJPB-TV (Weston) (June 1, 1960) ch. 5; power—100 kw visual, 60 kw aural; antenna height—

884 feet above average terrain, 509 feet above ground.

Address: 400 Quincy St. Phone: 363-0700 (Fairmont); 2098 (Weston).

Licensee: WJPB-TV Inc. (original owner).

Ownership: J. Patrick Beacom, 50%; Thomas P. Johnson, 45%; George W. Eby, 5%. Mr. Beacom also owns WVVW Grafton, W. Va. Also see "Newspaper Ownership."

Network: ABC-TV (primary).

Rep: Gill-Perna.

Color facilities: network.

Highest hour rate: \$250.

Executives: J. Patrick Beacom, pres & gen mgr; Eugene Adam, stn mgr; Eugene LaRosa, coml mgr; N. C. Pelligrin, prog dir; Raymond Hearst, prom mgr; Byron Parrish, news dir; Edward Yerky, chief engr.

Washington atty: McKenna & Wilkinson.

Radio affiliate: WVVW.

HUNTINGTON, Cabell County

WHTN-TV (October, 1954) ch. 13; power—316 kw visual, 158 kw aural; antenna height—1,000 feet above average terrain, 844 feet above ground.

Address: 625 Fourth Ave., zone 8. Phone: Jackson 5-7661 (Huntington); Dickens 4-3501 (Charleston). TWX Huntington 73.

Licensee: Reeves Broadcasting & Development Corp. (acquired station Jan. 29, 1961).

Ownership: See Reeves Broadcasting and Development Corp. in "Group Ownership."

Network: CBS-TV (primary).

Rep: Young Television.

Color facilities: network.

Highest hour rate: \$1,000.

Video tape: Ampex (1).

Executives: D. W. Myers, gen mgr; George Miller, coml mgr; Clark Davis, opns mgr & prom mgr; Frank Thompson, news dir; Charles Harper, studio chief engr; Edward Gurney, transmitter chief engr.

Washington atty: Dow, Lohnes and Albertson.

WSAZ-TV (Nov. 15, 1949) ch. 3; power—46.8 kw visual, 23.4 kw aural; antenna height—1,250 feet above average terrain, 1,069 feet above ground.

Address: 201 9th St., Huntington. Phone: Jackson 9-4127. TWX HT 40.

Licensee: The Goodwill Stations Inc. (acquired station April 28, 1961).

Ownership: See Goodwill Stations in "Group Ownership."

Network: NBC-TV (primary).

Rep: Katz.

Color facilities: network, local film, local slide.

Highest hour rate: \$1,300.

Video tape: Ampex.

Worth Kramer, pres; C. Tom Garten, vp & gen mgr; George R. Andrick, coml mgr; Maxwell S. Roth, prog dir; Jack M. Williams, prom-merchandising dir; C. Bosworth Johnson, news dir; John Clay, chief engr.

Washington atty: Kirkland, Ellis, Hodson, Chafetz & Martens.

Radio affiliate: WSAZ.

OAK HILL, Fayette County

WOAY-TV (Beckley) (Dec. 14, 1954) ch. 4; power—100 kw visual, 69.2 kw aural; antenna height—740 feet above average terrain, 688 feet above ground.

Address: P. O. Box 251. Phone: Hobart 9-3361. TWX 78.

Licensee: Robert R. Thomas Jr. (original owner).

Ownership: Robert R. Thomas Jr., 100%.

Network: ABC-TV (secondary), CBS-TV (primary).

Rep: Pearson.

Highest hour rate: \$200.

Video tape: Ampex (1).

Executives: Robert R. Thomas Jr., owner & gen mgr; Robert R. Brown, stn mgr, coml mgr &

film buyer; Andy Nechesnoff, prog dir; Joe Doyle, news dir; Thomas Phillips, chief engr.

Washington atty: Barnes & Neilsen.

Radio affiliate: WOAY-AM-FM.

PARKERSBURG, Wood County

WTAP-TV (Oct. 8, 1953) ch. 15; power—19.5 kw visual, 10.5 kw aural; antenna height—570 feet above average terrain, 450 feet above ground.

Address: 123 W. Seventh St. Phone: Hudson 5-4588. TWX PA 78.

Licensee: Zanesville Pub. Co. (acquired station March 1, 1955).

Ownership: See Zanesville Pub. Co. Stations in "Group Ownership." Also see "Newspaper Ownership."

Network: ABC-TV (secondary), CBS-TV (secondary), NBC-TV (primary).

Rep: Pearson.

Color facilities: network.

Highest hour rate: \$150.

Executives: Clay Littick, pres; Allan Land, mgng dir; Gene P. Loffler, gen mgr; Ronald Maines, sls mgr; Tom Lawrence, prog dir; Glen Wilson, news dir; Wm. Hunt, chief engr.

Washington atty: Robert Jones.

Radio affiliate: WTAP.

WESTON, Lewis County

WJPB-TV (see Fairmont).

WHEELING, Webster County

WSTV-TV (see Steubenville, Ohio).

WTRF-TV (Steubenville, Ohio) (Oct. 23, 1953) ch. 7; power—309 kw visual, 155 kw aural; antenna height—590 feet above average terrain, 358 feet above ground.

Address: 1329 Market St. Phone: Cedar 2-7777. TWX 7077.

Licensee: WTRF-TV Inc. (acquired station Feb. 1, 1959).

Ownership: Robert W. Ferguson, 10%, and the following, each owning 22.5%: Albert V., Robert C., Raymond E. and Gordon C. Dix. Wooster Republican Printing Co. (Wooster [Ohio] Record) owns 30% of preferred stock of WTRF-TV Inc. The Dixes also own 20% each of WWST-AM-FM Wooster, Ohio, which in turn owns 100% of WRAD Radford, Va. Also see "Newspaper Ownership."

Network: NBC-TV (primary).

Rep: Hollingbery.

Color facilities: network.

Highest hour rate: \$700.

Video tape: RCA (1).

Executives: Robert W. Ferguson, exec vp & gen mgr; George Diab, opns mgr; Cyril J. Ackermann, natl sls mgr; Garry Vorhees, prog dir; James H. Knight, prom dir; Dale Schussler, news dir; Howard Daubenmeyer, chief engr.

Washington atty: Dow, Lohnes & Albertson.

WISCONSIN

*Non-commercial educational.

EAU CLAIRE, Eau Claire County

WEAU-TV (Dec. 17, 1954) ch. 13; power—310 kw visual, 155 kw aural; antenna height—900 feet above average terrain, 958 feet above ground.

Address: 2415 S. Hastings Way. Phone: Temple 2-3474. TWX EU 8811.

Licensee: Central Broadcasting Co.

Ownership: See Morgan Murphy Stations in "Group Ownership." Also see "Newspaper Ownership."

Network: ABC-TV (secondary), NBC-TV (primary).

Rep: Young Tv.

Executives: W. C. Bridges, pres; Leo Howard, gen mgr.

HAMILTON-LANDIS
& ASSOCIATES, Inc.
NATIONWIDE MEDIA BROKERS
WASHINGTON, D. C., CHICAGO, DALLAS,
SAN FRANCISCO
SELL **MORE**
RADIO & TELEVISION STATIONS
IN THE EAST—NEAREST OFFICE IS—
1737 DeSALES ST., N.W., WASHINGTON
EXECUTIVE 3-3456

GREEN BAY, Brown County

WBAY-TV (March 17, 1953) ch. 2; power—100 kw visual, 50.1 kw aural; antenna height—810 feet above average terrain, 750 feet above ground.

Address: 115 S. Jefferson. Phone: Hemlock 2-3331. TWX GB-8366.

Licensee: Norbertine Fathers (original owner). Ownership: Religious order which runs St. Norberts College.

Network: CBS-TV (primary).

Rep: H-R Tv Inc.

Color facilities: network.

Highest hour rate: \$700.

Executives: Haydn R. Evans, gen mgr; Earl H. Huth, natl sls mgr; Greg McElrone, prog dir; Don Bergner, film buyer; Lyle Lahey, prom dir; Don Love, news dir; W. E. Stangel, chief engr. Washington atty: Hogan & Hartson.

Radio affiliate: WBAY-AM-FM.

WFRV (May 21, 1955) ch. 5; power—93.3 kw visual, 56.2 kw aural; antenna height—1,120 feet above average terrain, 999 feet above ground.

Address: E. Mason & Roosevelt Sts. Phone: Hemlock 7-5411. TWX GB 8343.

Licensee: Valley Telecasting Co. (acquired station Feb. 15, 1961).

Ownership: See George W. Norton Stations in "Group Ownership."

Network: NBC-TV (primary).

Rep: Katz.

Color facilities: network.

Highest hour rate: \$650.

Executives: George W. Norton Jr., pres; E. Berry Smith, vp & gen mgr; Roger Michel, actg gen sls mgr; Elden Anspach, prog dir; J. W. Vickrey, prom mgr; Al Paulson, news dir; Harry Hill, chief engr.

Washington atty: McKenna & Wilkinson.

WLUK-TV (Sept. 10, 1954) ch. 11; power—316 kw visual, 158 kw aural; antenna height—980 feet above average terrain, 962 feet above ground.

Address: P. O. Box 549, Green Bay, Wis. Phone: Hemlock 2-6468. TWX GB 8342.

Licensee: M & M Broadcasting Co. (acquired station 1958).

Ownership: Evening Telegraph Co. (Morgan Murphy), 55%; Norman M. Postles, 10%; Walter C. Bridges, 10%; Joseph O. Mackin, 10%; Charles and Antoinette Goldberg, 7.5% and John Stang, 7.5%. For other Murphy interests see Morgan Murphy Stations in "Group Ownership." Also see "Newspaper Ownership."

Network: ABC-TV (primary).

Reps: Young Tv; Harry Hyett (Minneapolis).

Color facilities: network.

Highest hour rate: \$650.

Executives: Raymond W. Grandle, gen mgr; Patrick Kehoe, opns dir; Robert Brice, news dir; Alister Alexander, chief engr; Chuck Ramsay, farm dir; Fritz Van, sports dir; Jim Stasko, prom mgr.

Washington atty: Scharfeld, Segal, Baron & Stambler.

Radio affiliate: WMAM Marinette.

LA CROSSE, La Crosse County

WKBT (Aug. 1, 1954) ch. 8; power—251 kw visual, 126 kw aural; antenna height—810 feet above average terrain, 578 feet above ground.

Address: 141 S. 6th St. Phone: 2-4678. TWX LC 8718.

Licensee: WKBH Television Inc. (original owner).

Ownership: LaCrosse Tribune Co. (Lee Newspapers), 27.5%; Howard Dahl, 21%; Kenneth Dahl, 9.6%; W. T. Burgess, 10% and others. Interlocking ownership with WKBH LaCrosse. For other Lee interests see Forward Group in "Group Ownership." Also see "Newspaper Ownership."

Network: ABC-TV (secondary), CBS-TV (primary), NBC-TV (secondary).

Rep: Avery-Knodel.

Highest hour rate: \$450.

Executives: Howard Dahl, pres; Robert Z. Morrison, coml mgr; Raymond O. Skaran, prog dir & film buyer; Lenord Andersen, prom mgr; Jerry Norbury, news dir; Al Leeman, chief engr.

Washington atty: Oow, Lohnes & Albertson.

Radio affiliate: WKBH.

MADISON, Dane County

***WHA-TV** (May 3, 1954) ch. *21; power—10.7 kw visual, 5.75 kw aural; antenna height—230 feet above average terrain, 273 feet above ground.

Address: Radio Hall, U. of Wisconsin, zone 6. Phone: Alpine 5-2988.

Licensee: U. of Wisconsin (original owner).

Network: NET.

Video tape: Ampex.

WISC-TV (June 24, 1956) ch. 3; power—56.2 kw visual, 28.8 kw aural; antenna height—1,190 feet above average terrain, 1,107 feet above ground.

Address: 4801 W. Beltline Highway, zone 5. Phone: Cedar 3-9791. TWX MN 8512.

Licensee: Television Wisconsin Inc. (original owner).

Ownership: See Morgan Murphy Stations in "Group Ownership." Also see "Newspaper Ownership."

Network: CBS-TV (primary).

Rep: Peters, Griffin, Woodward.

Color facilities: network, local film, local slides.

Highest hour rate: \$750.

Video tape: Ampex.

Executives: Ralph Immell pres; Ralph O'Connor, gen mgr; Richard Nickeson, coml mgr; Daniel Imhoff, prog dir & film buyer; Jerry Deane, news dir; Walter Hariu, chief engr.

Washington atty: Scharfeld & Baron.

WKOW-TV (July 1953) ch. 27; power—162 kw visual, 87.1 kw aural; antenna height—690 feet above average terrain, 596 feet above ground.

Address: 215 W. Washington Ave., zone 3. Phone: Alpine 7-2261. TWX MN 8537.

Licensee: Mid-Continent Broadcasting Co. of Wisconsin Inc. (acquired station July 1960).

Ownership: See BFR Stations in "Group Ownership."

Network: ABC-TV (primary).

Rep: Young Tv.

Color facilities: network.

Highest hour rate: \$300.

Washington atty: Dow, Lohnes & Albertson.

Radio affiliate: WKOW.

WMTV (July 1953) ch. 33; power—148 kw visual, 74.11 kw aural; antenna height—1,160 feet above average terrain, 1,100 feet above ground. (CP for ch. 15; power—92.4 kw visual, 49 kw aural; antenna height—1,008 feet above average terrain, 943 feet above ground). (Note: ch. 15 facilities effective Sept. 1, 1961).

Address: P. O. Box 168. Phone: Cedar 3-5381. TWX MN 8539.

Licensee: Forward Television Inc. (acquired station May 18, 1958).

Ownership: See Forward Group in "Group Ownership." Also see "Newspaper Ownership."

Network: NBC-TV (primary).

Rep: Branham.

Color facilities: network.

Highest hour rate: \$325.

Executives: Herbert Ohrt, pres; Walter Rothschild, vp & natl sls mgr; Merritt Milligan, gen mgr; Donald Harrer, asst mgr & coml mgr; Jack Crowley, prog dir; Wanda Montz, prom mgr; Stanley Sadler, chief engr.

Washington atty: Pierson, Ball & Dowd.

MILWAUKEE, Milwaukee County

WCAN-TV (not on air; suspended operation but still holds construction permit) ch. 24;

power—251 kw visual, 138 kw aural; antenna height—520 feet above average terrain, 681 feet above ground.

Address: c/o Philip M. Baker, Pennsylvania Bldg., Washington 4, D. C.

Licensee: Lou Poller (original owner).

WISN-TV (Oct. 27, 1954) ch. 12; power—136 kw visual, 158 kw aural; antenna height—1,000 feet above average terrain, 1,105 feet above ground.

Address: 759 N. 19th St., zone 3. Phone: Division 2-3000. TWX MI 489.

Licensee: Hearst Corp. (acquired station March 8, 1955).

Ownership: See Hearst Stations in "Group Ownership." Also see "Newspaper Ownership."

Network: CBS-TV (primary).

Rep: Petry.

Color facilities: local film, local slides.

Highest hour rate: \$1,400.

Video tape: RCA (2).

Executives: William C. Goodnow, vp & gen mgr; Richard D. Foerster, gen sls mgr; Baylen H. Smith, prog dir & film buyer; Arthur H. Barnes, prom-publ dir; Douglas D. Davenport, news dir; Lionel Wittenberg, chief engr.

Washington atty: Dempsey & Koplowitz.

Radio affiliate: WISN-AM-FM.

WITI (May 21, 1956) ch. 6; power—100 kw visual, 50 kw aural; antenna height—980 feet above average terrain, 1,046 feet above ground.

Address: 5445 N. 27th St., zone 9. Phone: Uptown 3-1919. TWX MI 227.

Licensee: Storer Broadcasting Co. (acquired station Dec. 22, 1958).

Ownership: See Storer Broadcasting Co. Stations in "Group Ownership." Also see "Newspaper Ownership."

Network: ABC-TV (primary).

Rep: Storer Television Sales Inc.

Color facilities: network.

Highest hour rate: \$1,500.

Video tape: Ampex (2).

Executives: George B. Storer Jr., pres; Roger W. Le Grand, gen mgr; William J. Flynn, gen sls mgr; E. Dean McCarthy, opns mgr; Robert H. Van Roo, prom mgr; Carl Zimmerman, news dir; Robert Truscott, chief engr.

Washington atty: Jones & Zwicky.

***WMVS-TV** (Oct. 28, 1957) ch. *10; power—129 kw visual, 65.7 kw aural; antenna height—740 feet above average terrain, 1,046 feet above ground.

Address: 1015 N. Sixth St., zone 3. Phone: Broadway 1-1550, ext. 310.

Licensee: Milwaukee Board of Vocational & Adult Education (original owner).

Network: NET.

Video tape: Ampex.

Executives: Otto Schlaak, stn mgr; James C. Wulliman, asst stn mgr & chief engr; C. H. Logan, prod mgr; John Lemke, film supvr.

Washington atty: Cohn & Marks.

WTMJ-TV (Dec. 3, 1947) ch 4; power—100 kw visual, 50 kw aural; antenna height—900 feet above average terrain, 1,032 feet above ground.

Address: 333 W. State St., zone 1. Phone: Broadway 1-6000. TWX MI 297.

Licensee: Journal Co. (original owner).

Ownership: The Journal Co. (Milwaukee Journal), 100%. See "Newspaper Ownership."

Network: NBC-TV (primary).

Rep: Harington, Righter & Parsons.

Color facilities: network, local film, local live, local slides.

Highest hour rate: \$1,500.

Video tape: RCA.

Executives: George Comte, vp & gen mgr; Robert J. Heiss, stn mgr; Lewis W. Herzog, admin asst; William Tulloch, loc sls mgr; William Snyder, sls mgr; Sprague B. Vonier, prog mgr; James Fitzgerald, film supvr; R. Bruce Wallace,

Tv Stations

CONTINUED

WISCONSIN CONTINUED

WTMJ-TV Continued

pub serv & prom mgr; Jack Krueger, news edit; Philip B. Laeser, mgr am & tv engrg; Edwin Cordes, chief engr, tv facilities.

Washington atty: Hogan & Hartson.
Radio affiliate: WTMJ-AM-FM.

WXIX (returned to air July 20, 1959, after going dark April 1, 1959) ch. 18; power—100 kw visual, 55 kw aural; antenna height—530 feet above average terrain, 663 feet above ground.

Address: 509 W. Wisconsin Ave., zone 3.
Phone: Broadway 2-1818.

Licensee: WXIX Inc.

Ownership: Gene Posner, 50.6%; Harold Samson, 20%; Bernard Samson, 20%; Herb Wilk, 9%.

Rep: Gill-Perna.

Highest hour rate: \$425.

Color facilities: network.

Executives: Gene Posner, pres & gen mgr; Lawrence Turet, exec vp & stn mgr; Connie Kaye, prom mgr; Alan Winstrom, prod mgr; Bruce Kanitz, news dir; Gino Monaco, chief engr.

Washington atty: A. Harry Becker.

Radio affiliate: WMIL-AM-FM.

SUPERIOR, Douglas County

WOSM-TV (Duluth, Minn.) (March 11, 1954) ch. 6; power—100 kw visual, 50 kw aural; antenna height—1,010 feet above average terrain, 804.5 feet above ground.

Address: 230 E. Superior St., Duluth 2, Minn.
Phone: Randolph 7-8484. TWX DU 7071.

Licensee: Northwest Publications Inc. (original owner).

Ownership: See "Newspaper Ownership" and Ridder Publications Stations in "Group Ownership."

Network: ABC-TV (secondary), NBC-TV (primary).

Rep: Peters, Griffin, Woodward.

Color facilities: network.

Highest hour rate: \$600.

Executives: Robert B. Ridder, pres; Robert J. Rich, gen mgr; Tom Gavin, stn mgr; R. W. (Rick) Pearson, coml mgr; Edwin M. Conrad, prog dir; Martin Olson, prom mgr; Glenn Maxnam, news dir; George Carlson, engr di.

Washington atty: Fly, Shuebruk Blume & Gaguine.

Radio affiliate: WDSM.

WAUSAU, Marathon County

WSAU-TV (Oct. 23, 1954) ch. 7; power—316 kw visual, 178 kw aural; antenna height—1,210 feet above average terrain, 647.3 feet above ground.

Address: Box 29. Phone: Viking 2-1021. TWX WS 8869.

Licensee: Wisconsin Valley Television Corp. (original owner).

Ownership: Wausau Record Herald, 25%; Charles Lemke, 26.59%; Wisconsin Rapids Tribune (WFHR), 12.66%; Marshfield News-Herald, 12.66%; Antigo Journal (WATK), 8.32%; Rhineland News, 8.42%; and Merrill Herald, 8.42%, all Wisconsin. Also see "Newspaper Ownership."

Network: ABC-TV (secondary), CBS-TV (primary), NBC-TV (secondary).

Rep: Meeker Co.

Color facilities: network.

Highest hour rate: \$400.

Executives: George T. Frechette, pres; Richard D. Dudley, gen mgr & coml mgr; Bart F. Kellnhauser, prog mgr; Thomas E. Bolger, prom mgr; George E. Edges, news dir; Roland R. Richardt, chief engr.

Washington atty: McKenna & Wilkinson.

Radio affiliate: WSAU & WLIN (FM).

WYOMING

*Non-commercial educational.

CASPER, Natrona County

KTWO-TV (March 1, 1957) ch. 2; power—28.5 kw visual, 14.1 kw aural; antenna height—1,400 feet above average terrain, 88 feet above ground.

Address: 3900 East Second St. Phone: 237-3711. TWX CP 486.

Licensee: Rocky Mountain Tele Stations (original owner).

Ownership: See Rocky Mountain Tele Stations in "Group Ownership."

Network: ABC-TV (secondary), CBS-TV (secondary), NBC-TV (primary).

Rep: Meeker.

Color facilities: network.

Highest hour rate: \$200.

Executives: Burt I. Harris, pres; Lawrence S. Berger, gen mgr; Charles K. Dietsch, coml mgr; Paul Wickre, prog dir; John Calvetti, news dir; Marion L. Cunningham, chief engr.

Washington atty: Sher, Oppenheimer & Harris.

Radio affiliate: KTWO.

CHEYENNE, Laramie County

KFBC-TV (March 22, 1954) ch. 5; power—100 kw visual, 50 kw aural; antenna height—620 feet above average terrain, 483 feet above ground.

Address: 2923 E. Lincoln Way. Phone: 634-4461.

Licensee: Frontier Broadcasting Co. (original owner).

Ownership: See Frontier Stations in "Group Ownership." Also see "Newspaper Ownership."

Network: ABC-TV (secondary), CBS-TV (primary), NBC-TV (secondary).

Rep: Hollingbery.

Color facilities: network.

Highest hour rate: \$225.

Executives: Robert S. McCracken, pres & film buyer; William J. Grove, exec vp, chief engr & gen mgr; J. D. Reeves Jr., coml mgr; William D. McCracken, prom mgr & prog dir; Bill Osborne, news dir.

Washington atty: Koteen & Burt.

Radio affiliate: KFBC.

LANDER, Fremont County

KWRB-TV (see Riverton).

RIVERTON, Fremont County

KWRB-TV (Lander-Thermopolis-Worland) (Dec. 22, 1957) ch. 10; power—58.9 kw visual, 29.5 kw aural; antenna height—1630 feet above average terrain, 79 feet above ground.

Address: 500 Broadway, Thermopolis. Phone: Union 4-2351. TWX Thermopolis 567.

Licensee: Chief Washakie Tv. (original owner).
Ownership: See Ernst Stations in "Group Ownership."

Network: ABC-TV (primary), CBS-TV (secondary), Rep: Gill-Perna.

Highest hour rate: \$150.

Executives: M. V. Ernst, gen mgr & coml mgr; Cal Voigt, prog dir; Philip Ernst, chief engr.

Radio affiliate: KRTR.

SHERIDAN, Sheridan County

KTWX-TV (not on air; granted May 8, 1957; target date unknown) ch. 9; power—3.08 kw visual, 1.54 kw aural; antenna height—350 feet above average terrain, 70 feet above ground.

Address: 355 N. Beverly Dr., Beverly Hills, Calif. Phone: Crestview 6-4632.

Licensee: Rocky Mountain Tele Stations (original owner).

Ownership: See Rocky Mountain Tele Stations in "Group Ownership."

Network: ABC-TV (primary), NBC-TV (primary).

Rep: Meeker; John McGuire (Denver).

Highest hour rate: \$150.

Executives: Burt I. Harris, pres; Lawrence S. Berger, gen mgr.

Washington atty: Sher, Oppenheimer & Harris.

THERMOPOLIS, Hot Springs County

KWRB-TV (see Riverton).

WORLAND, Washakie County

KWRB-TV (see Riverton).

GUAM

AGANA

KUAM-TV (Aug. 5, 1956) ch. 8; power—0.436 kw visual, 0.219 kw aural; antenna height—70 feet above average terrain, 302 feet above ground.

Address: P. O. Box 368. Phone: 7961.

Licensee: Radio Guam (original owner).

Ownership: Harry M. Engel Jr., 45.5%; Phil Berg, 45.5%; William B. Duce, 4%; John P. Hearne, 5%. Mr. Hearne also owns 33½% of KAFY Bakersfield, 22.2% of KFXM San Bernardino, and 20.9% of KVEN Ventura, all California. (See Tullis-Hearne Stations in "Group Ownership.")

Network: ABC-TV (secondary), CBS-TV (secondary), NBC-TV (primary).

Rep: Intercontinental Services Ltd.

Highest hour rate: \$120.

Executives: Harry M. Engel Jr., pres & gen mgr; Robert A. Jordan, resident mgr; Johnny Williams, news dir; Emilio R. Sibayan Jr., consulting engr.

Washington atty: Krieger & Jorgensen.

Radio affiliate: KUAM.

PUERTO RICO

AGUADILLA, Aguadilla County

WOLE-TV (see Arecibo).

ARECIBO, Arecibo County

WOLE-TV (Aguadilla-Mayaguez) (1960) ch. 12; power—17.88 kw visual, 8.91 kw aural; antenna

HAMILTON-LANDIS

& ASSOCIATES, Inc.

NATIONWIDE MEDIA BROKERS
WASHINGTON, D. C., CHICAGO, DALLAS,
SAN FRANCISCO

SELL **MORE**

RADIO & TELEVISION STATIONS
IN THE MIDWEST—NEAREST OFFICE IS—
1714 TRIBUNE TOWER, CHICAGO 11
DELAWARE 7-2754

height—982 feet above average terrain, 63 feet above ground.

Permittee: Western Broadcasting Corp.

CAGUAS, Guayama County

WKBM-TV (San Juan) (May 23, 1960) ch. 11; power—27 kw visual, 13.5 kw aural; antenna height—1,180 feet above average terrain, 237 feet above ground.

Address: P. O. Box 4189, San Juan. Phone: 3-0580.

Permittee: American Colonial Broadcasting Corp. (original owner).

Ownership: See American Colonial Broadcasting Stations in "Group Ownership."

Video tape: Ampex (2).

Radio affiliate: WKVM.

FAJARDO, Humacao County

WSTE (not on air, granted July 16, 1958; target date not announced) ch. 13; power—2.82 kw visual, 1.41 kw aural; antenna height—350 feet above average terrain, 242 feet above ground.

Address: 566 Ponce de Leon Ave.

(Permittee: Continental Broadcasting Corp. (acquired CP March 26, 1959).

Ownership: Grantee operates WFOA San Juan and is owned by Carmena Mendez, 100%.

MAYAGUEZ, Mayaguez County

***WIPM-TV** (granted Feb. 3, 1959; target date unknown) ch. *3; power—35.5 kw visual, 17.8 kw aural; antenna height—600 feet above average terrain, 209 feet above ground.

Permittee: Dept. of Education of Puerto Rico.
Network: NET.

WOLE-TV (see Arecibo).

WORA-TV (Oct. 1, 1955) ch. 5; power—100 kw visual, 50 kw aural; antenna height—1,970 feet above average terrain, 147 feet above ground.

Address: P. O. Box 43. Phone: 1150.

Licensee: Supreme Broadcasting Co. of Puerto Rico Inc. (original owner).

Ownership: Radio Americas Inc., 69.17%; Supreme Broadcasting Co. of Louisiana, 28.34%. Radio Americas is owned by Alfredo R. deArellano Jr. Supreme owns 40% of WVUE (TV) New Orleans, La.; WKYN-AM-FM San Juan, P.R. Supreme Broadcasting of Puerto Rico owns WSVI (TV) Christiansted, V.I.

Network: ABC-TV (primary), NBC-TV (primary).

Rep: Inter American Publications (New York).
Highest hour rate: \$200.

Executives: Alfredo R. deArellano Jr., pres; Reinaldo M. Dupont, mgr & coml mgr; Rafael Lopez, prog dir; Alfredo Zayas, news dir; Rafael Cryz Rivera, chief engr.

Washington atty: Dempsey & Koplovitz.

Radio affiliate: WORA-AM-FM.

PONCE, Ponce County

WRIK-TV (Feb. 1, 1958) ch. 7; power—1.41 kw visual; 0.708 kw aural; antenna height—110 feet below average terrain, 71 feet above ground (CP for power—63.1 kw visual, 31.6 kw aural; 79.8 feet below average terrain, 137 feet above ground.)

Address: Ponce Intercontinental Hotel. Phone: 2-0280.

Licensee: Ponce Television Corp. (original owner).

Ownership: George Mayoral, 25%; William Cortada, Luis A. Ferre, each 20%; Alfredo Carlos deArellano, 25%; Oscar Girod, 5%. Mr. Mayoral is a stockholder in Supreme Bcstg. Co. of Louisiana (see WORA-TV above).

Radio affiliate: WPRP.

WSUR-TV (February 1958) ch. 9; power—2.73 kw visual, 0.407 kw aural; antenna height—2,594 feet above average terrain, 240 feet above ground.

Address: P. O. Box 471.

Licensee: American Colonial Broadcasting Corp. (original owner).

Ownership: See American Colonial Stations in "Group Ownership."

SAN JUAN, San Juan County

WAPA-TV (May 1, 1954) ch. 4; power—56.2 kw visual, 33.9 kw aural; antenna height—220 feet above average terrain, 260 feet above ground.

Address: P. O. Box 2050.

Licensee: Ponce de Leon Broadcasting Co. of Puerto Rico (acquired station May 1957).

Ownership: Winston-Salem Broadcasting Co., 80%; Goar, Abel and Luis Augusto Mestre, 20%. See Winston-Salem Broadcasting Co. in "Group Ownership." Sale to Screen Gems Inc. pending FCC approval. Ponce de Leon Bcstg. Co. owns 33 $\frac{1}{3}$ % of WOLE-TV Arecibo.

***WIPR-TV** (Jan. 6, 1959) ch. *6; power—100 kw visual, 50 kw aural; antenna height—920 feet above average terrain, 285 feet above ground.

Address: P. O. Box 306. Phone: 6-5701.

Licensee: Dept. of Education of the Commonwealth of Puerto Rico (original owner).

Network: NET.

WKAQ-TV (March 28, 1954) ch. 2; power—100 kw visual, 50 kw aural; antenna height—1,270 feet above average terrain, 284 feet above ground. (CP 100 kw visual, 50 kw aural; antenna height—1,271 feet above average terrain, 287 feet above ground.)

Address: P. O. Box 5096, Puerta de Tierra Station. Phone: 3-3800.

Licensee: El Mundo Inc. (original owner).

Ownership: Estate of Angel Ramos (publisher of El Mundo), 99.9%. Also see "Newspaper Ownership."

Network: CBS-TV (primary).

Rep: Inter-American Publications.

Highest hour rate: \$453.

Video tape: Ampex.

Executives: Mrs. Argentina S. Ramos, pres; Harlan McFadden, gen mgr; Rafael Ruiz, coml mgr; Jose Luis Torregrosa, prom mgr; Evelio Otero, news dir; Robert L. Beurket, chief engr.

Washington atty: Dempsey & Koplovitz.

Radio affiliate: WKAQ-AM-FM.

WKBM-TV (see Caguas).

VIRGIN ISLANDS

CHARLOTTE AMALIE, St. Thomas Island

WBNB-TV (July 3, 1961) ch. 10; power—2.5 kw visual, 1.26 kw aural; antenna height—1,600 feet above average terrain, 203 feet above ground. (CP 2.52 kw visual, 1.26 kw aural;

HAMILTON-LANDIS & ASSOCIATES, Inc.
NATIONWIDE MEDIA BROKERS
WASHINGTON, D. C., CHICAGO, DALLAS, SAN FRANCISCO
SELL MORE
RADIO & TELEVISION STATIONS
IN THE EAST—NEAREST OFFICE IS—
1737 DESALES ST., N.W., WASHINGTON
EXECUTIVE 3-3456

antenna height—1,604 feet above average terrain, 203 feet above ground).

Address: P. O. Box 1947, St. Thomas. Phone: 1050.

Licensee: Island Teleradio Service Inc. (original owner).

Ownership: Robert Moss, 41 $\frac{2}{3}$ %; Robert E. Noble Jr., 41 $\frac{2}{3}$ %; Kenneth H. Granger, 10%; Faye R. Russell, 6 $\frac{2}{3}$ %.

Network: ABC-TV (secondary), CBS-TV (secondary), NBC-TV (secondary).

Rep: Caribbean Networks Inc.

Highest hour rate: \$60.

Executives: Robert Moss, pres; Robert E. Noble Jr., sec-treas.

Washington atty: McKenna & Wilkinson.

Radio affiliate: WBNB St. Thomas, V. I.

CHRISTIANSTED, St. Croix Island

WSVI (not on air; target date not announced) ch. 8.

Permittee: Supreme Broadcasting Co. of Puerto Rico.

Ownership: See WORA-TV Mayaguez, P.R.

Since 1931
THE
authoritative
reporter
of everything
new and
significant
in the field of
electronic media
and
broadcast
advertising

Published every Monday for broadcasters, advertisers and their agencies, and the allied services of the business and art of broadcasting. Founded in 1931, it is the recognized source of news, ideas and information in the burgeoning tv/radio field. Whether, as a reader, you want to keep current with the broadcast media . . . or, as an advertiser, you have something to tell or sell, you'll get more of what you need, faster, through **BROADCASTING**. It's **THE** Businessweekly of Television and Radio. Annual domestic subscription \$7.00—with Yearbook \$11.00. Add \$1.00 per year on subscriptions addressed outside U. S. A.

BROADCASTING
THE BUSINESSWEEKLY OF TELEVISION AND RADIO



Tv Translator Stations

These stations are authorized by FCC to repeat programs of commercial tv stations. Ch. number is included in call letters, e.g. K60AA means ch. 60.

ALASKA

Delta Junction—**K03AB**, Northern Television Inc. translates KTVE Fairbanks.
Eklutna Government Camp—**K03AC**, KNIK Tv Club translates KTVA Anchorage.

ARIZONA

Bagdad—**K02AH**, Bagdad Copper Corp. translates KVAR-TV Phoenix.
Bagdad—**K06AI**, Bagdad Copper Corp. translates KOOL-TV Phoenix.
Bagdad—**K07AX**, Bagdad Copper Corp. translates KTVK-TV Phoenix.
Bagdad—**K09AO**, Bagdad Copper Corp. translates KPHO-TV Phoenix.
Big Sandy Valley—**K72AV**, Mohave County Board of Supervisors, Mohave County, translates KLRJ-TV Henderson, Nev.
Big Sandy Valley—**K75AI**, Mohave County Board of Supervisors, Mohave County, translates KTVK (TV) Phoenix.
Bullhead City, Davis Dam & Gas City, Ariz. & Needles, Calif.—**K76AQ**, Mohave County Board of Supervisors, Mohave County, translates KOOL-TV Phoenix.
Chloride—**K74AN**, Mohave County Board of Supervisors, Mohave County, translates KLRJ-TV Henderson, Nev.
Chloride—**K77AM**, Mohave County Board of Supervisors, Mohave County, translates KLAS-TV Las Vegas, Nev.
Douglas—**K70BP**, City of Douglas Translator Committee, c/o Paul Huber Jr., 845 F. Ave., Douglas, translates KVOA-TV Tucson.
Duncan—**K02AB**, Duncan Valley Tv Assn. translates KGUN-TV Tucson.
Flagstaff—**K71AD**, Coconino Tv Inc., Box 1677, Flagstaff, translates KTVK (TV) Phoenix.
Flagstaff—**K47AI**, Coconino Tv Inc., Box 1677, Flagstaff, translates KOOL-TV Phoenix.
Globe-Miami—**K77AD**, Community Tv Project, Box 100, Miami, translates KOOL-TV Phoenix.
Globe-Miami—**K80AE**, Community Tv Project, Box 100, Miami, translates KTVK (TV) Phoenix.
Globe-Miami—**K70BY**, Community Tv Project, Box 100, Miami, translates KVAR (TV) Phoenix.
Kingman—**K70AC**, Mohave County Board of Supervisors, Mohave County, translates KVAR (TV) Phoenix.
Kingman—**K78AC**, Mohave County Board of Supervisors, Mohave County, translates KTVK (TV) Phoenix.
Kingman—**K82AA**, Mohave County Board of Supervisors, Mohave County, translates KOOL-TV Phoenix.
Navajo Compressor Station—**K70BJ**, El Paso Natural Gas Co., c/o L. I. Duthrie, Box 1492, El Paso, Tex., translates KOB-TV Albuquerque, N. M.
Navajo Compressor Station—**K74AV**, El Paso Natural Gas Co., c/o L. I. Duthrie, Box 1492, El Paso, Tex., translates KOAT-TV Albuquerque, N. M.
Parker—**K70AH**, Parker Chamber of Commerce, Box 1898, Parker, translates KTVK (TV) Phoenix.
Peach Springs—**K73AJ**, Mohave County Board of Supervisors, Mohave County, translates KLRJ-TV Henderson, Nev.
Peach Springs—**K82AA**, Mohave County Board of Supervisors, Mohave County, translates KOOL-TV Phoenix.
Prescott—**K70BQ**, Tele-Video UHF Bcstrs. Inc., 514 E. Sheldon St., translates KPHO (TV) Phoenix.
Prescott—**K04AI**, Prescott Tv Booster Club, translates KOOL-TV Phoenix.
Prescott—**K06AE**, Prescott Tv Booster Club, translates KTRAR-TV Mesa.
Prescott—**K07AP**, Prescott Tv Booster Club, translates KTVK Phoenix.
Show Low—**K80AG**, Show Low Tv Inc., c/o Lamar Welker, Box 325, Show Low, translates KGUN-TV Tucson.
Springerville and Eager—**K70BK**, Town of Springerville, c/o Guy M. West, Box 127, Springerville, translates KOOL-TV Phoenix.
Williams—**K70BO**, Williams-Ash Fork Associated Tv Committee, translates KOOL-TV Phoenix.
Window Rock—**K72AP**, Navajo Tribal Council, c/o J. Maurice McCabe, Window Rock, translates KOB-TV Albuquerque, N. M.

Window Rock—**K76AK**, Navajo Tribal Council, c/o J. Maurice McCabe, Window Rock, translates KOAT-TV Albuquerque, N. M.
Window Rock—**K80AM**, Navajo Tribal Council, c/o J. Maurice McCabe, Window Rock, translates KGGM-TV Albuquerque, N. M.
York-Sheldon—**K06AH**, York Sheldon Television Assn. translates KGUN-TV Tucson.

CALIFORNIA

Alturas—**K72AD**, Alturas Tv Club Inc., c/o O. L. Spath, Box 478, Alturas, translates programs of KVIP-TV Redding.
Bishop—**K70AA**, James R. Oliver, Box 757, Bishop, translates KNXT (TV) Los Angeles.
Bishop—**K73AA**, James R. Oliver, Box 757, Bishop, translates KRCA (TV) Los Angeles.
Bishop—**K76BH**, Bishop translator Service, translates KOLO-TV Reno, Nev.
Blythe—**K71AB**, Palo Verde Valley Tv Club, c/o Dana Fisher, Box 874, Blythe, translates, KTVK (TV) Phoenix, Ariz.
Blythe—**K75AD**, Palo Verde Valley Tv Club, c/o Dana Fisher, Box 874, Blythe, translates KOOL-TV Phoenix, Ariz.
Blythe—**K79AA**, Palo Verde Valley Tv Club, c/o Dana Fisher, Box 874, Blythe, translates KVAR (TV) Phoenix, Ariz.
Boonville—**K71AN**, Anderson Valley Tv Inc., Box 525, Boonville, translates KPX (TV) San Francisco.
Boonville & Philo—**K73AM**, Anderson Valley Tv Inc., Box 525, translates KCRA-TV Sacramento.
Canby—**K76AL**, Canby Tv Club, c/o Mrs. Jack Rand, translates KVIP-TV Redding.
Cedarville—**K71AF**, Surprise Valley Tv Club, Box 205, translates KOLO-TV Reno, Nev.
Daggett—**K70CE**, Elephant Mountain Tv Club, translates KNXT (TV) Los Angeles.
Greenville—**K70AP**, Indian Valley Tv Co., c/o Kenneth D. McIntyre, Greenville, translates KCRA-TV Sacramento.
Indio—**K75AH**, Coachella Valley Tv Club, c/o Dick Whitmore, 82-524 Miles Ave., Indio, translates KRCA (TV) Los Angeles.
Likely—**K70AQ**, Likely Tv Club, c/o John W. Roberts, Likely, translates KVIP-TV Redding.
Likely—**K74AT**, Likely Tv Club, c/o John W. Roberts, Likely, translates KOTI (TV) Klamath Falls, Ore.
Likely—**K77AU**, Likely Tv Club, c/o John W. Roberts, Likely, translates KOLO-TV Reno, Nev.
Lone Pine—**K80AD**, Lone Pine Tv Inc., c/o Ernest F. Lasky, Box 134, Lone Pine, translates KRCA (TV) Los Angeles.
Needles—**K72AE**, Needles Community Tv Club, c/o Eudora Markham, Box 617, translates KLRJ-TV Henderson, Nev.
Needles—**K80AQ**, Needles Community Television Club Inc., c/o Eudora Markham, Box 617, translates KTVK (TV) Phoenix, Ariz.
Palm Springs—**K70AL**, Palm Springs Translator Station Inc., c/o Merrill Brown, 555 S. Palm Canyon Dr., Palm Springs, translates KNXT (TV) Los Angeles.
Palm Springs—**K73AD**, Palm Springs Translator Station Inc., c/o Merrill Brown, 555 S. Palm Canyon Dr., Palm Springs, translates KRCA (TV) Los Angeles.
Palm Springs—**K77AV**, Palm Springs Translator Station Inc., c/o Merrill Brown, 555 S. Palm Canyon Dr., Palm Springs, translates XETV (TV) Tijuana, Mex.
Point Arena—**K75AO**, Point Arena Tv, c/o Mrs. Joan Stormetta, translates KRON-TV San Francisco.
Susanville & Herlong—**K72AJ**, Honey Lake Community Tv Corp., 2210 Main St., Susanville, translates KCRA-TV Sacramento.
Tecopa, Shoshone—**K10AM**, B&J Television Service, Inc. translates KLRJ-TV, Henderson, Nev.
Three Rivers—**K74BJ**, The Three Rivers Chamber of Commerce, translates KFRE-TV Fresno.
Trancas—**K72BG**, Translator Systems, translates KRCA (TV) Los Angeles.
Trancas—**K70CJ**, R. F. Edouart, translates KNXT (TV) Los Angeles.
Trancas—**K80BB**, R. F. Edouart, translates KTTV (TV) Los Angeles.
Trancas—**K74BI**, R. F. Edouart, translates KTLA Los Angeles.
Twentynine Palms—**K70BC**, Morongo Basin Tv Club, Box 864, Twentynine Palms, translates KRCA (TV) Los Angeles.
Twentynine Palms—**K76AJ**, Morongo Basin Tv Club, Box 864, Twentynine Palms, translates KNXT (TV) Los Angeles.

Ukiah—**K72AZ**, Tv Improvement Assn., c/o Paul Hansen, Box 342, translates KGO-TV San Francisco.
Ukiah—**K74AK**, Tv Improvement Assn., Al Barbero, 707 W. Standley St., translates KBET-TV Sacramento.
Ukiah—**K78AD**, Tv Improvement Assn., Al Barbero, 707 W. Standley St., translates KCRA-TV Sacramento.
Woodlake and Lemoncove—**K71AD**, Triangle Publications, Inc. translates KFRE-TV Fresno.
Yosemite National Park—**K72AK**, Yosemite Park & Curry Co., c/o George H. Oliver, Yosemite National Park, translates KSBW-TV Salinas-Monterey.
Yreka and Weed—**K78AN**, Nor-Six Tv Corp., Box 215, Montaque, translates KHSL-TV Chico.
Yreka and Weed—**K70BP**, Nor-Six Tv Corp., Box 215, Montaque, translates KBES-TV Medford.
Yreka and Weed—**K74AX**, Nor-Six Tv Corp., Box 215, Montaque, translates KVIP-TV Redding.

COLORADO

Aguilar—**K02AC**, Aguilar Television Club, translates KOA-TV Denver.
Aguilar—**K07AG**, Aguilar Television Club, translates KKTV Colorado Springs.
Aguilar—**K09AH**, Aguilar Television Club, translates KRDO-TV Colorado Springs.
Allison and Rural Area—**K11EA**, Allison Television Association, translates KOB-TV Albuquerque, N. M.
Antonio, Alamosa, Romeo, and La Jare—**K82AC**, San Luis Valley Television, Inc., translates KGGM-TV Albuquerque, N. M.
Aspen—**K11AU**, The Aspen Television Committee, translates KOA-TV Denver.
Aspen—**K06AF**, The Aspen Television Committee, translates KOA-TV Denver.
Axial Basin Rural Area—**K05AE**, Moffat County, translates KOA-TV Denver.
Basalt—**K09AG**, Basalt Community Television Assn., translates KREX-TV Grand Junction.
Bayfield & Ignacio—**K74AC**, La Plata Electric Assn. Inc., c/o George Granger, Box 180, Durango, translates KOB-TV Albuquerque, N. M.
Bayfield & Ignacio—**K77AA**, La Plata Electric Assn. Inc., c/o George Granger, Box 180, Durango, translates KOAT-TV Albuquerque, N. M.
Carbondale—**K02AF**, Carbondale Tv Booster, translates KREX-TV Grand Junction.
Coaldale—**K10AE**, Coaldale Tv Club, translates KCSJ-TV Pueblo.
Crawford—**K07AW**, Crawford Community Tv Assn., translates KREX-TV Grand Junction.
Crested Butte—**K10AK**, Gunnison County Chamber of Commerce, translates KREY-TV Montrose.
Crested Butte—**K12AK**, Gunnison County Chamber of Commerce, translates KCSJ-TV Pueblo.
Dolores—**K13AT**, Four Corners Tv Club, translates KCGM-TV Albuquerque, N. M.
Dove Creek—**K03AF**, Four Corners Tv Club, translates KOB-TV Albuquerque, N. M.
Doyleville—**K04AP**, Gunnison County Chamber of Commerce, translates KCSJ-TV Pueblo.
Durango—**K72AN**, Durango Jr. Chamber of Commerce Inc., c/o R. J. Chandler, Box 701, Durango, translates KOB-TV Albuquerque, N. M.
Durango—**K70BR**, Durango Jr. Chamber of Commerce Inc., c/o R. J. Chandler, Box 701, Durango, translates KOAT-TV, Albuquerque, N. M.
Gateway—**K13AM**, Gateway Tv Assn., translates KREY-TV Montrose.
Grand Valley—**K02AD**, Grand Valley Tv Assn., translates KREX-TV Grand Junction.
Gunnison—**K02AI**, Gunnison Chamber of Commerce, translates KOA-TV Denver.
Gunnison—**K07BE**, Gunnison Chamber of Commerce, translates KCSJ-TV Pueblo.
Gunnison—**K11AT**, Gunnison Chamber of Commerce, translates KREY-TV Montrose.
Holyoke—**K12AH**, Town of Holyoke, translates KNOP North Platte, Neb.
Hot Sulphur Springs—**K11BB**, Hot Sulphur Tv User Assn. translates KOA-TV Denver.
Jack's Cabin—**K03AG**, Gunnison County Chamber of Commerce, translates KCSJ-TV Pueblo.
Jack's Cabin—**K06AL**, Gunnison County Chamber of Commerce, translates KREY-TV Montrose.
Lake City—**K07AU**, Hinsdale County Chamber of Commerce, translates KREX-TV Grand Junction.

Leadville—**K72BC**, People's Tv Inc., c/o Gordon Furman, Box 44, Leadville, translates KLZ-TV Denver.

Leadville—**K78AG**, People's Tv Inc., c/o Gordon Furman, Box 44, Leadville, translates KOA-TV Denver.

Leadville—**K75AT**, People's Tv Inc., c/o Gordon Furman, Box 44, Leadville, translates KBTv (TV) Denver.

Naturita—**K04AS**, San Miguel Power Assn. Inc., translates KREY-TV Montrose.
New Castle—**K08AN**, New Castle Booster Club, translates KREX-TV Grand Junction.

Pagosa Springs—**K74AD**, La Plata Electric Assn. Inc., c/o George Granger, Box 180, Durango, translates KOB-TV Albuquerque, N. M.

Pagosa Springs—**K80AV**, Pagosa Springs Tv Assn., translates KOAT-TV Albuquerque, N. M.

Paradox—**K03AH**, San Miguel Power Assn. Inc., translates KREY-TV Montrose.
Piedra Park (rural)—**K09AT**, Upper Piedra Television Assn., translates KOB-TV Albuquerque, N. M.

Pitkin, Ohio City—**K12AL**, Gunnison County Chamber of Commerce, translates KCSJ-TV Pueblo.

Roan Creek Rural Area—**K07AN**, Roan Creek Recreation Assn., translates KREX-TV Grand Junction.

Roaring Fork River Valley—**K13AO**, The Aspen Television Committee, translates KREX-TV Grand Junction.

Romeo—**K79AD**, San Luis Valley Tv Inc., c/o Alonzo Barton, Romeo, translates KOB-TV Albuquerque, N. M.

Romeo, La Jara and Manassa—**K82AC**, San Luis Tv Inc., c/o Alonzo Barton, Romeo, translates KGGM-TV Albuquerque, N. M.

Romeo, La Jara and Manassa—**K76AX**, San Luis Valley Tv Inc., c/o Alonzo Barton, Romeo, translates KOAT-TV Albuquerque, N. M.

Salida—**K71AH**, Salida Tv Translator Assn., Box 325, Salida, translates KCSJ-TV Pueblo.

Sapnero—**K06AM**, Gunnison County Chamber of Commerce, translates KCSJ-TV Montrose.

Sargents—**K13AV**, Gunnison County Chamber of Commerce, translates KOA-TV Denver.

Silverton—**K09AO**, Silverton Tv Assn. Inc., translates KREX-TV Grand Junction.

Sopris, Segundo, Valdez and Starkville—**K70AJ**, H. L. Corley, 108 N. Maple St., Trinidad, translates KCSJ-TV Pueblo.

Sopris, Segundo, Valdez and Starkville—**K73AB**, H. L. Corley, 108 N. Maple St., Trinidad, translates KKTv (TV) Colorado Springs.

Telluride—**K02AL**, Telluride Tv Association, translates KREX-TV Grand Junction.

Telluride—**K10AV**, Telluride Tv Assn., translates KREX-TV Grand Junction.

Upper Frying Pan River Area—**K03AE**, Frying Pan Tv Assn., translates KREX-TV Grand Junction.

Uruvan—**K12AW**, San Miguel Power Assn., translates KREY-TV Montrose.

Vallecito Reservoir Area—**K10AD**, Lake Television Assn., translates KOB-TV Albuquerque, N. M.

Walsh—**K08AH**, Walsh Community Tv, translates KTVC Ensign, Texas.

Westcliffe—**K07AF**, Art Hibbs, translates KKTv Colorado Springs.

Wray—**K12AM**, Tv Committee, translates KOMC-TV McCook, Neb.

HAWAII

Honohina—**K76BB**, Kaiser Hawaiian Village Tv Inc., c/o R. C. Block, 1290 Ala Moana Blvd., Honolulu, translates KMVI-TV Wailuku, Maui.

Lihue—**K70BW**, Hawaiian Bcstg. System Inc., Box 581, Honolulu, translates KGMB-TV Honolulu.

Lihue—**K74BC**, Kaiser Hawaiian Village Tv Inc., c/o R. C. Block, 1290 Ala Moana Blvd., Honolulu, translates KHVH-TV Honolulu.

Lihue—**K78AR**, Radio Honolulu Ltd., c/o J. D. Keating, 1170 Auhai St., Honolulu, translates KONA (TV) Honolulu.

Naalehu and Volcano Area—**K70BS**, Kilauea-Kau Community Tv Assn., Box 532, Naalehu, translates KHJK (TV) Hilo.

Naalehu and Pahala—**K74BA**, Kilauea-Kau Community Tv Assn., Box 532, Naalehu, translates KHJK (TV) Hilo.

Waimea—**K82AM**, Hawaiian Bcstg. System Ltd., Box 581, Honolulu, translates KGMB-TV Honolulu.

IDAHO

Challis—**K10AW**, Central Rod and Gun Club Tv, Inc., translates KID-TV Idaho Falls.

Grace, Bancroft, and Soda Springs—**K07BK**, Caribou County Tv Assn., translates KUTV Salt Lake City, Utah.

Grace, Bancroft, and Soda Springs—**K11BC**, Caribou County Tv Assn., translates KCPX-TV Salt Lake City, Utah.

Grace, Bancroft, and Soda Springs—**K13AY**, Caribou County Tv Assn., translates KSL-TV Salt Lake City, Utah.

Grangeville, Cottonwood, Craigmont and Nez Perce—**K72AL**, Central Idaho Tv Inc., c/o Fred Jessup, Grangeville, translates KREM-TV Spokane, Wash.

Grangeville, Cottonwood, Craigmont and Nez Perce—**K75AE**, Central Idaho Tv Inc., c/o Fred Jessup, Grangeville, translates KLEW-TV Lewiston.

Grangeville—**K81AC**, Central Idaho Tv Inc., c/o Fred Jessup, Grangeville, translates KHQ-TV Spokane, Wash.

Hailey—**K07AH**, Rex M. Shirts, translates KID-TV Idaho Falls.

Hailey—**K13AL**, Rex M. Shirts, translates KLIX-TV Twin Falls.

Inkom—**K13AA**, T. V. Assn., translates KIFI-TV Idaho Falls.

Inkom—**K11AG**, Inkom T. V. Assn., translates KID-TV Idaho Falls.

Kamiah—**K09AL**, Valley Tv Inc., translates KREM-TV Spokane, Wash.

Kamiah—**K07AQ**, Kamiah Valley Tv, Inc., translates KXLY-TV Spokane, Wash.

Kamiah—**K13AP**, Kamiah Valley Tv, Inc., translates KLIX-TV Twin Falls.

Ketchum—**K09AQ**, Jack E. Reinsch, translates KLIX-TV Twin Falls.

Lewiston—**K70BA**, Orchards Community Tv Assn., 3204 1/2 Fifth St., Lewiston, translates KPRM-TV Spokane, Wash.

Lewiston—**K76AH**, Orchards Community Tv Assn., 3204 1/2 Fifth St., Lewiston, translates KHQ-TV Spokane, Wash.

Laedore—**K07AB**, Laedore Community Assn., translates KID-TV Idaho Falls.

Peck—**K07BQ**, Peck Tv Club, translates KXLY-TV Spokane, Wash.

Peck—**K09AX**, Peck Tv Club, translates KHQ-TV Spokane, Wash.

Riggins—**K12AF**, Riggins Tv Assn., translates KLEW-TV Lewiston.

Salmon—**K70AS**, Lemhi Tv Corp., c/o Charles Herndon, Salmon, translates KID-TV Idaho Falls.

IOWA

Carroll—**K78AW**, Carroll Area Tv Inc., translates KRNT-TV Des Moines.

Carroll—**K82AN**, Carroll Area Tv Inc., translates WHO-TV Des Moines.

Dubuque—**K74BD**, Dubuque Area Translator Co., translates WMT-TV Cedar Rapids.

Dubuque—**K80AW**, Dubuque Area Translator Co., translates KWVL-TV Waterloo.

Dubuque—**K82AL**, Dubuque Area Translator Co., translates KCRG-TV Cedar Rapids.

Emmetsburg—**K10AI**, Emmetsburg Chamber of Commerce, translates KGLO-TV Mason City.

Emmetsburg—**K07AV**, Emmetsburg Chamber of Commerce, translates KTTV-TV Sioux City.

Spencer & Spirit Lake—**K74AU**, Spencer Area Tv, Inc., Box 528, translates KVTV (TV) Sioux City.

Spencer—**K77AL**, Spencer Area Tv Inc., Box 528, translates KTIV (TV) Sioux City.

Spencer—**K83AI**, Spencer Area Tv Inc., Box 528, translates KELO-TV Sioux Falls, S. D.

KANSAS

Clay Center—**K08AD**, City of Clay Center, translates WIBW-TV Topeka.

Clay Center—**K11AJ**, City of Clay Center, translates KARD-TV Wichita.

Clyde—**K07OE**, Clyde Community Tv, translates KHAS-TV Hastings, Neb.

St. Francis—**K04AT**, The St. Francis Chamber of Commerce, translates KOMC McCook, Neb.

KENTUCKY

Monticello—**W13AA**, Alex Radio & Tv, translates WBIR-TV Knoxville, Tenn.

MARYLAND

Frostburg, LaVale and Cresaptown—**W78AA**, Frostburg Community Tv Inc., c/o Kenneth L. Close, 10 High St., Frostburg, translates WTOP-TV Washington, D. C.

Frostburg, LaVale and Cresaptown—**W80AB**, Frostburg Community Tv Inc., c/o Kenneth L. Close, 10 High St., Frostburg, translates WMAL-TV Washington, D. C.

Frostburg, LaVale and Cresaptown—**W76AA**, Frostburg Community Tv Inc., c/o Kenneth L. Close, 10 High St., Frostburg, translates WTTG (TV) Washington, D. C.

Midland—**K80AE**, M. G. W. Television Assn. Inc., translates WMAL-TV Washington, D. C.

MASSACHUSETTS

Adams & Pittsfield—**W74AF**, Springfield Tv Bcstg. Corp., c/o William L. Putnam, Box 2210, Springfield, translates WWOR-TV Worcester.

Athol—**W74AB**, Springfield Tv Bcstg. Corp., c/o William L. Putnam, Box 2210, Springfield, translates WRLP (TV) Greenfield.

Pittsfield—**W74AF**, Springfield Television Broadcasting Corp., translates WWOR Worcester.

MINNESOTA

Bemidji—**K72AT**, Headwaters Tv Translator Corp., Box 83, translates KDAL-TV Duluth.

Bemidji—**K75AM**, Headwaters Tv Translator Corp., Box 83, translates WDSM-TV Superior, Wis.

Bemidji—**K70BZ**, Headwaters Tv Translator Corp., Box 83, translates KDAL-TV Duluth.

Cass Lake—**K78AK**, Headwaters Tv Translator Corp., Box 83, Bemidji, translates KDAL-TV Duluth.

Cass Lake—**K82AF**, Headwaters Tv Translator Corp., Box 83, Bemidji, translates WDSM-TV Superior, Wis.

Deer River—**K70BG**, Headwaters Tv Translator Corp., Box 83, Bemidji, translates KDAL-TV Duluth.

Deer River—**K74AR**, Headquarters Tv Translator Corp., Box 83, Bemidji, translates WDSM-TV Superior, Wis.

Grand Marais—**K74BG**, Grand Marais Lions Club, translates WDSM-TV Superior, Wis.

Grand Marais—**K70CG**, Grand Marais Lions Club, translates KDAL-TV Duluth.

Granite Falls—**K75AR**, Minnesota Valley Tv Improvement Corp., translates KSTP-TV Minneapolis.

Granite Falls—**K81AG**, Minnesota Valley Tv Improvement Corp., translates WTCN-TV Minneapolis.

International Falls—**K79AH**, Minneonto Tv Inc., c/o John Furuseth, Chamber of Commerce Bldg., International Falls, translates KDAL-TV Duluth.

International Falls—**K82AJ**, Minneonto Tv Inc., c/o John Furuseth, Chamber of Commerce Bldg., International Falls, translates WDSM-TV Superior, Wis.

Kabetogama—**K70BV**, Minneonto Tv Inc., c/o John Furuseth, Chamber of Commerce Bldg., International Falls, translates KDAL-TV Duluth.

Kabetogama—**K75AQ**, Minneonto Tv Inc., c/o John Furuseth, Chamber of Commerce Bldg., International Falls, translates WDSM-TV Superior, Wis.

Olivia—**K79AF**, Renville County Tv Corp., c/o Robert G. Johnson, translates KSTP-TV St. Paul.

Olivia—**K76AQ**, Renville County Tv Corp., c/o Robert G. Johnson, translates WCCO-TV Minneapolis.

Olivia—**K79AF**, Renville County Tv Corp., c/o Robert G. Johnson, translates KMSP-TV Minneapolis.

Olivia—**K82AH**, Renville County Tv Corp., c/o Robert G. Johnson, translates WTCN-TV Minneapolis.

Orr—**K79AL**, Minneonto Tv Inc., c/o John Furuseth, Chamber of Commerce Bldg., International Falls, translates KDAL-TV Duluth.

Orr—**K82AT**, Minneonto Tv Inc., c/o John Furuseth, Chamber of Commerce Bldg., International Falls, translates WDSM-TV Superior, Wis.

Redwood Falls—**K70BB**, Redwood Tv Improvement Corp., c/o Otto Smid, Redwood Falls, translates WCCO-TV Minneapolis.

Redwood Falls—**K77AI**, Redwood Tv Improvement Corp., c/o Otto Smid, Redwood Falls, translates KTCA-TV St. Paul.

Redwood Falls—**K80AL**, Redwood Tv Improvement Corp., c/o Otto Smid, Redwood Falls, translates KMSP-TV Minneapolis.

Redwood Falls—**K83AE**, Redwood Tv Improvement Corp., c/o Otto Smid, Redwood Falls, translates WTCN-TV Minneapolis.

St. James—**K72BA**, Watonwan Tv Improvement Assn., c/o Everett Reiff, St. James, translates KSTP-TV St. Paul.

St. James—**K75AP**, Watonwan Tv Improvement Assn., c/o Everett Reiff, St. James, translates WCCO-TV Minneapolis.

Tv Translators CONTINUED

St. James—**K78AM**, Watonwan Tv Improvement Assn., c/o Everett Reiff, St. James, translates KMSF-TV Minneapolis.
 St. James—**K81AB**, Watonwan Tv Improvement Assn., c/o Everett Reiff, St. James, translates WTCN-TV Minneapolis.
 Virginia—**K70BN**, Minneonto Tv Inc., c/o John Furuseth, Chamber of Commerce Bldg., International Falls, translates KDAL-TV Duluth.
 Virginia—**K74AS**, Minneonto Tv Inc., c/o John Furuseth, Chamber of Commerce Bldg., International Falls, translates WDSM-TV Superior, Wis.
 Walker—**K76BC**, Leech Lake Tv Corp., translates WDSM-TV Superior, Wis.
 Walker—**K72BE**, Leech Lake Tv Corp., translates KDAL-TV Duluth.
 Windom—**K70BK**, Windom Area Tv Inc., 737 11th St., Windom, translates WCCO-TV Minneapolis.
 Windom—**K77AR**, Windom Area Tv Inc., 737 11th St., Windom, translates KSTP-TV St. Paul.
 Windom—**K83AL**, Windom Area Tv Inc., 737 11th St., Windom, translates KELO-TV Sioux Falls, S. D.

MISSOURI

Cabool—**K06AO**, City of Cabool, translates KTTS-TV Springfield.
 Cabool—**K08AT**, City of Cabool, translates KYTV Springfield.

MONTANA

Ashland—**K05AP**, Ashland Tv Club, translates KOOK-TV Billings.
 Baker—**K10AA**, Baker Tv Booster Inc., translates KDIX-TV Dickinson, N. D.
 Baker—**K12AB**, Baker Tv Booster Inc., translates KDSJ-TV Lead, S. D.
 Belt—**K07AB**, c/o Bert B. Williamson, translates KFEB-TV Great Falls.
 Belt—**K11AC**, c/o Bert B. Williamson, translates KRTV Great Falls.
 Big Fork—**K80AX**, Blacktail Tv Assn., translates KXLY-TV Spokane, Wash.
 Big Timber—**K10AS**, Sweetgrass Tv Club, translates KOOK-TV Billings.
 Big Timber—**K13BD**, Sweetgrass Tv Club, translates KGHF-TV Billings.
 Boyes—**K13AP**, Boyes Tv Club, translates KDSJ-TV Lead, S. D.
 Boulder—**K07BM**, Boulder Tv Assn., translates KXLF-TV Butte.
 Broadus—**K06AA**, Broadus Tv Club, translates KOOK-TV Billings.
 Broadus Rural Area—**K10AC**, Broadus Tv Club, translates KOOK-TV Billings.
 Chinook—**K04AN**, Chinook Tv Assn. Inc., translates CJLH-TV Lethbridge, Canada.
 Circle—**K10AT**, Circle Tv Booster Club Inc., translates KUMV-TV Williston, N. D.
 Circle—**K13BC**, Circle Tv Booster Club Inc., translates KXGN-TV Glendive.
 Coalwood—**K07BA**, Mispah Tv Club, translates KOOK-TV Billings.
 Columbia Falls—**K77AN**, Tea Kettle Tv Assn. Inc., Box 618, translates KXLY-TV Spokane, Wash.
 Cut Bank—**K76AG**, **K11AN**, Glacier County Tv Club Inc., translates KFBB-TV Great Falls.
 Cut Bank—**K79AG**, **K11AN**, Glacier County Tv Club Inc., translates CJLH-TV Lethbridge, Canada.
 Decker—**K04AL**, Decker Tv translator Assn., translates KGHF-TV Billings.
 Dillon—**K11EG**, BeaVerhead Community Tv Inc., translates KID-TV Idaho Falls, Idaho.
 Dodson—**K11AO**, Dodson Tv Assn., translates KOOK-TV Billings.
 Fort Benton—**K07AL**, Fort Benton Tv Club, translates KRTV Great Falls.
 Harlowton—**K10AX**, Harlowton Tv Assn., translates KGHF-TV Billings.
 Harlowton—**K12BE**, Harlowton Tv Assn., translates KOOK-TV Billings.
 Havre—**K73AC**, Hill County Tv Club, c/o Pearl Garceau, 805 Third St., Havre, translates KFEB-TV Great Falls.
 Havre—**K82AB**, Hill County Tv Club, c/o Pearl Garceau, 805 Third St., Havre, translates KFEB-TV Great Falls.
 Heart Butte—**K72AM**, Heart Butte Tv Club, translates KFBB-TV Great Falls.
 Hopp-Iliad—**K08AB**, Export Tv Assn., translates KFEB-TV Great Falls.
 Hot Springs—**K05AH**, Hot Springs Community Tv Inc., translates KMSO-TV Missoula.
 Howard—**K10AJ**, Howard Tv Club, translates KOOK-TV Billings.
 Ismay—**K11AE**, Ismay-Knowlton Tv Club, translates KDIX-TV Dickinson, N. D.
 Fort Benton—**K13AC**, Fort Benton Tv Club, translates KFBB-TV Great Falls.

Joplin, Chester, Inverness and Rudyard—**K78AH**, Joplin Tv Club, c/o Max Moore, Joplin, translates CJLH-TV Lethbridge, Alberta.
 Jordan—**K10AU**, Garfield Television Club, translates KOOK-TV Billings.
 Libby—**K72AI**, Libby Video Club, c/o Edward Peck, Libby, translates KREM-TV Spokane, Wash.
 Libby—**K78AI**, Libby Video Club, c/o Edward Peck, Libby, translates KHQ-TV Spokane, Wash.
 Libby—**K78BA**, Libby Video Club c/o Edward Peck, Libby, translates KXLY-TV Spokane, Wash.
 Loma—**K11AD**, Loma Tv Club, translates KRTV Great Falls.
 Loma—**K07AM**, Loma Tv Club, translates KRTV Great Falls.
 Malta—**K07BB**, Malta Tv Club, translates KOOK-TV Billings.
 Miles City—**K07BN**, Milestone Television Club, translates KGHF-TV Billings.
 Miles City—**K09AY**, Milestone Television Club, translates KOOK-TV Billings.
 Miles City—**K12AU**, Milestone Television Club, translates KOOK-TV Billings.
 Paradise Valley, Miner Basin—**K10AH**, Chico Tv Booster Club, translates KXLF-TV Butte.
 Peerless—**K06AN**, West Daniels Tv, translates KUMV-TV Williston, N. D.
 Phillips County—**K75AW**, Phillips County Tv Assn. Inc., translates KOOK-TV Billings.
 Phillipsburg—**K07AT**, Roy McLeod, translates KXLF-TV Butte.
 Pilgrim-Creek Community—**K04AM**, Pilgrim Creek Tv Assn., translates KOOK-TV Billings.
 Plains—**K09AY**, P&P Tv Inc., translates KMSO-TV Missoula.
 Polson—**K07BO**, Polson Tv Improvement Assn., translates KXLF-TV Butte.
 Polson—**K09AZ**, Polson Tv Improvement Assn., translates KMSO-TV Missoula.
 Roundup—**K10AG**, Roundup Television Assn. Inc., translates KGHF-TV Billings.
 Roundup—**K13AN**, Roundup Television Assn. Inc., translates KOOK-TV Billings.
 Rural area of Swan River and Swan Lake—**K09AV**, Swan Hill Tv Club Inc., translates KFBB-TV Great Falls.
 Scobey—**K12AN**, Scobey Television Corp., translates KUMV-TV Williston, N. D.
 Shelby—**K72AM**, Shelby Tv Club Inc., c/o Fred Pfannsmith, 234 Main St., Shelby, translates KFBB-TV Great Falls.
 Shelby—**K76AG**, Shelby Tv Club Inc., c/o Fred Pfannsmith, 234 Main St., Shelby, translates CJLH-TV Lethbridge, Alberta.
 Sidney—**K10AB**, Richland Tv Club, translates KDIX-TV Dickinson, S. D.
 Stanford—**K07AV**, Stanford Tv Assn., translates KRTV Great Falls.
 Stanford—**K11AO**, Stanford Tv Assn., translates KFBB-TV Great Falls.
 St. Regis—**K08AI**, St. Regis Tv Booster Club, translates KXLY-TV Spokane Wash.
 Sula—**K09AU**, Sula Tv Booster Club, translates KMSO-TV Missoula.
 Terry—**K11AA**, Prairie Tv Club, translates KDIX-TV Dickinson, N. D.
 Trego, Fortine and Stryker—**K70CD**, Mt. Marston Tv Assn., translates KHQ-TV Spokane, Wash.
 Trout Creek—**K07BP**, Trout Creek Community Improvement Assn., translates KXLY-TV Spokane, Wash.
 Troy—**K12AA**, Troy Non-Profit Tv Assn., translates KHJ-TV Spokane, Wash.
 Troy—**K10AF**, Troy Non Profit Tv Assn., translates KXLY-TV Spokane, Wash.
 Troy—**K08AC**, Troy Non Profit Tv Assn., translates KREM-TV Spokane, Wash.
 Valier—**K07AJ**, Valier Community Club, translates KFBB-TV Great Falls.
 Valier—**K09AN**, Valier Community Club, translates CJLH Lethridge, Canada.
 Volborg—**K06AC**, Stacey Tv Club, translates KGHF-TV Billings.
 White Sulphur Springs—**K11AP**, Tru-Vue Television Assn., translates KXLF-TV Butte.
 Wolf Point—**K06AC**, Wolf Point Tv Club, translates KUMV-TV Williston, N. D.
 Zortman—**K04AG**, Malta Tv Club, translates KOOK-TV Billings.

NEBRASKA

Atkinson—**K13AQ**, City of Atkinson, translates KPLO-TV Reliance, S. D.
 Center—**K07AA**, Village of Center, translates KTIV Sioux City, Iowa.
 Long Pine—**K12AS**, Long Pine Fire Department, translates KPLO-TV Reliance, S. D.
 Orchard—**K08AC**, Orchard Nebraska Commercial Club, translates KTIV-TV Sioux City, Iowa.
 Oshkosh and Lewellen—**K12AQ**, Garden

County T-V Booster Co., translates KNOP North Platte.
 Oshkosh and Lewellen—**K08AB**, Garden City T-V Booster Co., translates KHPL Hays Center.
 Potter and Dix—**K13AD**, W. N. F. Tv, translates KOA-TV Denver, Colo.
 Potter and Dix—**K03AD**, W. N. F. Tv, translates KOA-TV Denver, Colo.
 Valentine—**K12AO**, City of Valentine, translates KPLO-TV Reliance, S. D.
 Valentine—**K07BF**, City of Valentine, translates KDUH-TV Hay Springs.
 Venango—**K12AF**, Venango Lions Club, translates KNOP-TV North Platte.
 Wood Lake—**K13AW**, Citizens Group, translates KPLO-TV Reliance, S. D.

NEVADA

Battle Mountain—**K72AF**, Battle Mountain Tv Club, c/o Ray A. Foote, Battle Mountain, translates KOLO-TV Reno.
 Carlin—**K11AV**, Carlin Tv District, translates KDLO-TV Reno.
 Carlin—**K13BE**, Carlin Tv District, translates KSL-TV Salt Lake City, Utah.
 Ely—**K70AT**, White Pine Tv District #1, c/o James Gottfredson Jr., Box 1230, Ely, translates KSL-TV Salt Lake City.
 Ely—**K75AF**, White Pine Tv District #1, c/o James Gottfredson Jr., Box 1230, Ely, translates KUTV (TV) Salt Lake City.
 Ely—**K80AI**, White Pine Tv District #1, c/o James Gottfredson Jr., Box 1230, Ely, translates KTVT (TV) Salt Lake City.
 Eureka—**K73AN**, Eureka Tv District, c/o Ronald V. Hicks, translates KUTV (TV) and KTVT (TV) both Salt Lake City.
 Eureka—**K76AF**, Eureka Tv District, c/o Ronald V. Hicks, translates KSL-TV Salt Lake City.
 Fish Lake Valley—**K71AX**, Esmeralda County Tv District, translates KOLO-TV Reno.
 Hawthorne & Babbitt—**K70AB**, Mt. Grant Tv Booster Service Corp., c/o A. E. Connelly, Hawthorne, translates KRON-TV San Francisco, Calif.
 Hawthorne & Babbitt—**K80AH**, Mt. Grant Tv Booster Service Corp., c/o A. E. Connelly, Hawthorne, translates KOLO-TV Reno.
 Imlay—**K04AD**, Imlay T. V., translates KOLO-TV Reno.
 McDermitt—**K04AK**, Quinn River Television Maintenance Dist., translates KTVB Boise, Idaho.
 McGill—**K73AH**, White Pine Tv District #1, c/o James Gottfredson Jr., Box 1230, Ely, translates KSL-TV Salt Lake City.
 McGill—**K78AE**, White Pine Tv District #1, c/o James Gottfredson Jr., 1230, Ely, translates programs of KUTV (TV) Salt Lake City.
 McGill—**K83AD**, White Pine Tv District #1, c/o James Gottfredson Jr., Box 1230, Ely, translates KTVT (TV) Salt Lake City.
 Mina and Luning—**K05AF**, Mineral Television District No. 1, translates KOLO-TV Reno.
 Verdi—**K72AU**, Truckee River Civic Tv Inc., Box 78, translates KOLO-TV Reno.
 Weed Heights—**K72AA**, The Anaconda Co., Box 1000, Weed Heights, translates KOLO-TV Reno.
 Weed Heights—**K70BU**, The Anaconda Co., Box 1000, Weed Heights, translates KXTV (TV) Sacramento, Calif.
 Winnemucca—**K76AB**, Winnemucca Lions Club, Box 732, Winnemucca, translates KOLO-TV Reno.
 Winnemucca—**K74BH**, Humboldt County Tv Maintenance Board, translates KBOI-TV Boise, Idaho.

NEW HAMPSHIRE

Claremont—**W74AC**, Springfield Tv Bcstg. Corp., c/o Wm. L. Putnam, Box 2210, Springfield, Mass., translates WRLP (TV) Greenfield, Mass.
 Claremont—**W79AA**, Springfield Tv Inc., 100 Market Square, Burlington, Vt., translates WCAX-TV Burlington, Vt.
 Lebanon & Hanover—**W81AA**, Springfield Tv Bcstg. Corp., c/o Wm. L. Putnam, Box 2210, Springfield, Mass., translates WRLP (TV) Greenfield, Mass.
 Littleton—**W73AB**, Littleton Community Tv Assn., c/o WCSH-TV Portland, Me.

NEW MEXICO

Cimarron and Dawson—**K11AV**, Cimarron Tv Club, translates KOB-TV Albuquerque.
 Cliff and Gila—**K07AS**, Cliff-Gila Tv Club, translates KROD-TV El Paso, Texas.
 Cliff and Gila—**K06AJ**, Cliff-Gila Tv Club, translates KGUN-TV Tucson, Ariz.

OKLAHOMA

Des Moines—**K08AD**, Sierra Grade Tv Co. Inc., translates KGNC-TV Amarillo, Texas.

Eagle Nest and Rural Area—**K09AK**, Eagle Nest Tv Assn. translates KOAT-TV Albuquerque.

Eagle Nest and Rural Area—**K02AG**, Eagle Nest Tv Assn., translates KOB-TV Albuquerque.

Eagle Nest and Rural Area—**K11AM**, Eagle Nest Tv Assn., translates KGGM-TV Albuquerque.

Farmington—**K71AC**, San Juan Non-Profit Tv Assn., c/o John P. Sheafe, Box 444, Farmington, translates KOB-TV Albuquerque.

Farmington—**K75AC**, San Juan Non-Profit Tv Assn., c/o John P. Sheafe, Box 444, Farmington, translates KOAT-TV Albuquerque.

Gallup—**K70AZ**, Town of Gallup, translates KOB-TV Albuquerque.

Gallup—**K83AG**, Town of Gallup, translates KGGM-TV Albuquerque.

Gallup—**K74AZ**, Gallup McKinley County Schools, Box 548, Gallup, translates KNME-TV Albuquerque.

Gallup—**K78AV**, Uhf. Tv for Gallup Assn., translates KOAT-TV Albuquerque.

Las Vegas—**K09AI**, Las Vegas Tv Translator Assn., translates KGGM-TV Albuquerque.

Roy—**K09AW**, Roy Tv Club, translates KOAT-TV Albuquerque.

Roy—**K11AW**, Roy Tv Club, translates KGGM-TV Albuquerque.

Roy—**K02AJ**, Roy Tv Club, translates KOB-TV Albuquerque.

Santa Rosa—**K83AB**, Santa Rosa Chamber of Commerce, c/o C. J. Webb, Santa Rosa, translates KGGM-TV Albuquerque.

Santa Rosa—**K70BT**, Santa Rosa Chamber of Commerce, c/o C. J. Webb, Santa Rosa, translates KOB-TV Albuquerque.

Santa Rosa—**K78AS**, Santa Rosa Chamber of Commerce, c/o C. J. Webb, Santa Rosa, translates KOAT-TV Albuquerque.

Truth or Consequences—**K70AE**, City of Truth or Consequences, c/o Hal L. Everett, 605 Sims St., Truth or Consequences, translates KOB-TV Albuquerque.

Truth or Consequences—**K73AL**, Board of Education, Truth or Consequences Municipal Schools Dist. 6, translates KNME-TV Albuquerque.

Truth or Consequences—**K80AC**, City of Truth or Consequences, c/o Hal L. Everett, 605 Sims St., Truth or Consequences, translates KGGM-TV Albuquerque.

Truth or Consequences—**K76BE**, City of Truth or Consequences, translates KOAT-TV Albuquerque.

Tucumcari—**K72AX**, UHF Tv Assn., John Kelt, Box 605, translates KFPA-TV Amarillo, Tex.

Tucumcari—**K76AS**, UHF Tv Assn., John Kelt, Box 605, translates KVII (TV) Amarillo, Tex.

Tucumcari—**K80AB**, UHF Tv Assn., John J. Kelt, Box 605, translates KGNC-TV Amarillo, Tex.

NORTH DAKOTA

Ashley—**K13AJ**, Ashley Tv Assn., translates KFYR-TV Bismarck.

Ashley—**K07AF**, Ashley Tv Assn., translates KXJB (TV) Valley City.

Bowman—**K07BJ**, Bowman Tv Booster Inc., translates KFYR-TV Bismarck.

Bowman—**K11BE**, Bowman Tv Booster Inc., translates KDSU-TV Lead, S. D.

Columbus—**K70CI**, Columbus Lions Club, translates KXMC-TV Minot.

Hettinger—**K10AG**, Hettinger Tv Assn., translates KFYR-TV Bismarck.

New England—**K07BG**, New England Lions Club, translates KFYR-TV, Bismarck.

Rock Lake—**K02AK**, Rock Lake Tv Booster Club Inc., translates KXMC-TV Minot.

Scranton—**K09AF**, Scranton Lions Club, translates KFYR-TV Bismarck.

NEW YORK

Hillcrest and Chenango Bridge—**W81AB**, Binghamton Press Co. Inc., 19 Chenango St., Binghamton, translates WINR-TV Binghamton.

Johnson City and Vestal—**W78AB**, Binghamton Press Co. Inc., 19 Chenango St., Binghamton, translates WINR-TV Binghamton, N. Y.

OHIO

Cambridge—**W80AA**, Southeastern Ohio Tv System, Downard Rd., Zanesville, translates WHIZ-TV Zanesville.

Coshocton—**W71AB**, Southeastern Ohio Tv System, Downard Rd., Zanesville, translates WHIZ-TV Zanesville.

Marletta—**W70AD**, Zanesville Publishing Co., Lind Arcade Bldg., Zanesville, translates WTAP (TV) Parkersburg, W. Va.

Boise City—**K70AO**, City of Boise City, translates KGNC-TV Amarillo, Tex.

OREGON

Broadbent—**K78AJ**, Broadbent Tv Translator Inc., c/o Raymond Garrone, Broadbent Rt., Myrtle Point, translates KPIC (TV) Roseburg.

Brownlee Power Plant Camp—**K72AC**, Idaho Power Co., c/o A. B. Day, Box 770, Boise, translates KBOI-TV Boise, Idaho.

Brownlee Power Plant Camp—**K76AC**, c/o A. B. Day, Box 770, Boise, translates KIDO-TV Boise, Idaho.

Brownlee Trailer Court—**K79AB**, Morrison-Knudsen Co., c/o Simon Piedmont, Box 85, Cambridge, translates KBOI-TV Boise, Idaho.

Brownlee Trailer Court—**K82AD**, Morrison-Knudsen Co., c/o Simon Piedmont, Box 85, Cambridge, translates KIDO-TV Boise, Idaho.

Burns—**K71AT**, Countywide Tv Inc., c/o Calvin Williams, translates KBOI-TV Boise, Idaho.

Burns—**K76AT**, Countywide Tv Inc., c/o Calvin Williams, translates KTVB (TV) Boise, Idaho.

Cave Junction and Selma—**K70AU**, California Oregon Tv Inc., Box 1189, Medford, translates KBES-TV Medford.

Cottage Grove—**K71AG**, South Lane Tv Inc., K. S. Lighter, Box 301, Cottage Grove, translates KVAL-TV Eugene.

Cottage Grove—**K74AJ**, South Lane Tv Inc., c/o K. S. Lighter, Box 301, translates KEZI-TV Eugene.

Cottage Grove—**K77AH**, South Lane Tv Inc., K. S. Lighter, Box 301, Cottage Grove, translates KOIN-TV Portland.

Cow Creek Area—**K71AK**, California Oregon Tv Inc., Box 1189, Medford, translates KBES-TV Medford.

Cow Creek Area—**K73AK**, California Oregon Tv Inc., Box 1189, Medford, translates KOTI (TV) Klamath Falls.

Diamond Valley—**K11BH**, Diamond Tv Corp., translates KBOI-TV Boise, Idaho.

Diamond Valley—**K13BF**, Diamond Tv Corp., translates KTVB Boise, Idaho.

Elgin, LaGrande, Union and Baker—**K73AT**, Blue Mountain Tv Assn., translates KHQ-TV Spokane, Wash.

Empire & North Bend—**K75AN**, Ocean View Tv Translator Inc., c/o Harry G. McNeerney, Box 546, Empire, translates KOIN-TV Portland.

Florence—**K75AQ**, West Lake Translator Inc., c/o McDaniel Lumber Co., translates KVAL-TV Eugene.

Florence—**K71AV**, West Lake Translator Inc., c/o McDaniel Lumber Co., translates KOIN-TV Portland.

Florence—**K76AY**, West Lake Translator Inc., c/o McDaniel Lumber Co., translates KPTV (TV) Portland.

Gateway and Mud Springs—**K40AC**, Belton Telecasters, translates KGW-TV Portland.

Gold Beach—**K74AL**, Community Tv Assn. Inc., c/o C. E. Seger, Box 307, Gold Beach, translates KIEM-TV Eureka, Calif.

Hood River—**K70EM**, Columbia Gorge Tv Inc., translates KPTV (TV) Portland.

Hood River—**K79AI**, Columbia Gorge Tv Inc., translates KOIN-TV Portland.

Hood River—**K74BE**, Columbia Gorge Tv Inc., translates KGW-TV Portland.

John Day—**K72AG**, John Day Valley Tv Inc., Ronald W. Southworth, John Day, translates KBOI-TV Boise, Idaho.

John Day—**K77AC**, John Day Valley Tv Inc., c/o Ronald W. Southworth, John Day, translates KIDO-TV Boise, Idaho.

La Grande—**K70AW**, Grande Ronde Tv Assn., c/o Harlow Speckhart, Rt. 1, Box 317, La Grande, translates KHQ-TV Spokane, Wash.

La Grande—**K76AE**, Grande Ronde Tv Assn., c/o Harlow Speckhart, Rt. 1, Box 317, La Grande, translates KXLY-TV Spokane, Wash.

La Grande—**K80AK**, Grand Ronde Tv Assn., c/o Harlow Speckhart, Rt. 1, Box 317, La Grande, translates KREM-TV Spokane, Wash.

Long Creek—**K06AB**, F. L. C. R. Community Tv Inc., translates KTVB Boise, Idaho.

Long Creek—**K11AH**, F. L. C. R. Community Tv Inc., translates KTVB Boise, Idaho.

Long Creek—**K09AE**, F. L. C. R. Community Tv Inc., translates KBOI-TV Boise, Idaho.

Long Creek—**K04AE**, L. F. C. R. Community Tv Inc., translates KBOI-TV Boise, Idaho.

Lower Evans—**K07BS**, Elwin B. Heckert, translates KBES-TV Medford.

Madras—**K74AE**, Jefferson County Tv Inc., c/o Bert Adams, Box 726, Madras, translates KOIN-TV Portland.

Madras—**K77AE**, Jefferson County Tv Inc., c/o Bert Adams, Box 726, Madras, translates KPTV (TV) Portland.

Maupin—**K75AU**, Maupin Tv Corp., translates KGW-TV Portland.

Maupin—**K78AU**, Maupin Tv Corp., translates KPTV (TV) Portland.

Maupin—**K72AY**, Maupin Tv Corp., c/o Estel L. Stovall, translates KOIN-TV Portland.

Medical Springs—**K09AJ**, Pondsosa Tv Club, translates KBOI-TV Boise, Idaho.

Milton-Freewater—**K71AQ**, Citizens Tv Inc., c/o Richard D. Kolberg, Rt. 1, Box 130-A, translates KHQ-TV Spokane, Wash.

Milton-Freewater—**K79AK**, Citizens Tv Inc., c/o Richard D. Kolberg, Rt. 1, Box 130-A, translates KXLY-TV Spokane, Wash.

Newport and Otter Rock—**K71AS**, Paul Kafoury, 137 SE Coast Hwy., Newport, translates KGW-TV Portland.

Newport and Otter Rock—**K74AG**, Paul Kafoury, 137 SE Coast Hwy., Newport, translates KOIN-TV Portland.

Oxbow Power Plant Camp—**K70AN**, Idaho Power Co., c/o A. B. Day, Box 770, Boise, Idaho, translates KBOI-TV Boise, Idaho.

Oxbow Power Plant Camp—**K74AE**, Idaho Power Co., c/o A. B. Day, Box 770, Boise, Idaho, translates KIDO-TV Boise, Idaho.

Rural area near Pendleton—**K77AP**, Umatilla Rural Television Inc., 107 S.E. 1st St., Pendleton, translates KXLY-TV Spokane, Wash.

Port Orford—**K08AK**, North Curry Recreation Inc., translates KVIR-TV Eureka, Calif.

Port Orford—**K13AU**, North Curry Recreation Inc., translates KIEM-TV Eureka, Calif.

Powers—**K76AI**, Powers Tv Translator Inc., c/o Verlin Hermann, Powers, translates KPIC (TV) Roseburg.

Prineville—**K76AA**, Ochoco Telecasters Inc., c/o R. P. McRae, Box 701, Prineville, translates KPTV (TV) Portland.

Prineville—**K70AI**, Ochoco Telecasters Inc., c/o R. P. McRae, Box 701, Prineville, translates KOIN-TV Portland.

Prineville and Redmond—**K76AA**, Ochoco Telecasters Inc., c/o R. P. McRae, Box 701, Prineville, translates KPTV Portland.

Redmond—**K73AE**, Redmond Junior Chamber of Commerce, c/o Box 401, Redmond, translates KOIN-TV Portland.

Redmond—**K79AJ**, Redmond Junior Chamber of Commerce, c/o Box 401, Redmond, translates KGW-TV Portland.

Roseburg—**K83AH**, Teleservice Co. Eugene W. Roelley, translates KOIN-TV Portland.

Seaside—**K71AP**, Seaside Video Club, Box 74, translates KGW-TV Portland.

Seaside—**K75AJ**, Seaside Video Club, Box 74, Seaside, translates KOIN-TV Portland.

Seaside—**K78AQ**, Seaside Video Club, Box 74, translates KPTV (TV) Portland.

The Dalles and Goldendale, Wash.—**K77AK**, Mid-Columbia Community Tv Corp., c/o H. D. Delano, Rt. 2, translates KPTV (TV) Portland.

The Dalles and Goldendale, Wash.—**K73AR**, Mid-Columbia Community Tv Corp., c/o H. D. Delano, Rt. 2, translates KGW-TV Portland.

The Dalles and Goldendale, Wash.—**K80AB**, Mid-Columbia Community Tv Corp., c/o H. D. Delano, Rt. 2, translates KOIN-TV Portland.

Terrebonne—**K05AA**, Gray Butte Televiewers Inc., translates KPTV (TV) Portland.

Tillamook—**K71AL**, Tillamook Tv Translator Inc., c/o Woodrow W. Jones, Rt. 1, Box 27, translates KPTV (TV) Portland.

Tillamook—**K76AM**, Tillamook Tv Translator Inc., c/o Woodrow W. Jones, Rt. 1, Box 27, translates KGW-TV Portland.

Tillamook—**K79AE**, Tillamook Tv Translator Inc., c/o Woodrow W. Jones, Rt. 1, Box 27, translates KOIN-TV Portland.

Wallowa Valley—**K71AO**, Wallowa Valley Tv Assn., Inc., c/o Wayne McFetridge, Enterprise, translates KHQ-TV Spokane, Wash.

Wallowa Valley—**K81AF**, Wallowa Valley Tv Assn., Inc., c/o Wayne McFetridge, Enterprise, translates KREM-TV Spokane, Wash.

Wallowa Valley—**K77AW**, Wallowa Valley Tv Assn., Inc., c/o Wayne McFetridge, Enterprise, translates KREM-TV Spokane, Wash.

Wasco—**K71AJ**, North Sherman Tv Co-op, c/o Paul Patrick, translates KPTV (TV) Portland.

Wasco—**K75AK**, North Sherman Tv Co-op, c/o Paul Patrick, translates KGW-TV Portland.

Wasco—**K81AD**, North Sherman Tv Co-op, c/o Paul Patrick, translates KOIN-TV Portland.

Tv Translators CONTINUED

PENNSYLVANIA

Clarks Summit—**W73AC**, Northeastern Pennsylvania Bcstg Inc., c/o Thomas P. Shelburne, 333 Madison Ave., Scranton, Pa., translates WNEP-TV Scranton.

Clarks Summit, Dalton and Waverly—**W79AC**, WBERE-TV Inc., c/o David M. Baltimore, 62 S. Franklin St., Wilkes-Barre, translates WBERE-TV Wilkes-Barre.

North Warren—**W70AB**, Conewango Valley Tv Inc., c/o Wendell Lawson, 101 Dittmar St., N. Warren, translates WKBW (TV) Buffalo, N. Y.

North Warren—**W74AA**, Conewango Valley Tv Inc., c/o Wendell Lawson, 101 Dittmar St., N. Warren, translates WICU-TV Erie.

North Warren—**W32AA**, Conewango Valley Tv Inc., c/o Wendell Lawson, 101 Dittmar St., N. Warren, translates WBEN-TV Buffalo.

Palmerton, Slatedale & Slatington—**W73AA**, Upper Lehigh Translator Service Corp., c/o J. S. Costenbader, 820 Lafayette Ave., Palmerton, translates WBERE-TV Wilkes-Barre.

Palmerton, Slatedale & Slatington—**W79AB**, Upper Lehigh Translator Service Corp., c/o J. S. Costenbader, 820 Lafayette Ave., Palmerton, translates WOR-TV New York, N. Y.

Palmerton—**W83AA**, Upper Lehigh Translator Service Corp., c/o J. S. Costenbader, 820 Lafayette Ave., Palmerton, translates WNEP-TV Scranton.

SOUTH DAKOTA

Bowdle—**K07AR**, Bowdle Tv Assn., translates KDLO-TV Florence.

Buffalo—**K08AM**, Buffalo Tv Assn., translates KOTA-TV Rapid City.

Grow Peak—**K08AF**, Grow Peak Community Tv Club, translates KOTA-TV Rapid City.

Edgemont—**K12AJ**, Edgemont Tv Booster Club, translates KOTA-TV Rapid City.

Herreid—**K08AQ**, Herreid Tv Booster Club translates KFYR-TV Bismark, N. D.

Hoven—**K07AZ**, Better Tv Club, translates KDLO-TV Florence.

Isabel—**K09AS**, Isabel Tv Assn., translates KFYR Bismark, N. D.

Kadoka—**K13AB**, Kadoka Commercial Club, translates KPLO Reliance.

McIntosh—**K03AE**, McIntosh Commercial Club, translates KXMB-TV Bismark, N. D.

Philip—**K13AX**, Philip Television Assn., translates KOTA-TV Rapid City.

Sisseton—**K12AI**, Better Tv Assn. Inc., translates WDAY-TV Fargo, N. D.

TEXAS

Alpine and Marfa—**K77AB**, The Honor System Tv Assn. Inc., Kenneth R. Hughes, Box 848, Alpine, translates KOSA-TV Odessa.

Alpine and Marfa—**K81AI**, The Honor System Tv Assn. Inc., c/o Kenneth R. Hughes, Box 848, Alpine, translates KTSM-TV El Paso.

Big Lake—**K70BI**, Big Lake Translator System Inc., c/o James W. Matthews, 810 Texas St., translates KOSA-TV Odessa.

Big Lake—**K76AF**, Big Lake Translator System Inc., c/o James W. Matthews, 810 Texas St., translates KMID-TV Midland.

Booker, Darrouzett and Follett—**K72BF**, CL&O Translator System Inc., translates KGNC-TV Amarillo.

Booker, Darrouzett and Follett—**K76BD**, CL&O Translator System Inc., translates KVII (TV) Amarillo.

Booker, Darrouzett and Follett—**K80AY**, CL&O Translator System Inc., translates KFDA-TV Amarillo.

Brownwood—**K74BB**, Brownwood Tv Cable Service Inc., Box 26, translates KRBC (TV) Abilene.

Canadian and Higgins—**K70CF**, CL&O Translator System Inc., translates KGNC-TV Amarillo.

Canadian and Higgins—**K74BF**, CL&O Translator System Inc., translates KVII (TV) Amarillo.

Canadian and Higgins—**K78AT**, CL&O Translator System Inc., translates KFDA-TV Amarillo.

Carrizo Springs and Crystal City—**K83AM**, Winter Garden Translator System Inc., c/o O. D. Ayers, Box 816, Crystal City, translates KONO-TV San Antonio.

Carrizo Springs and Crystal City—**K77AS**, Winter Garden Translator System Inc., c/o O. D. Ayers, Box 816, Crystal City, translates KENS-TV San Antonio.

Carrizo Springs and Crystal City—**K70CB**, Winter Garden Translator System Inc., c/o O. D. Ayers, Box 816 Crystal City, translates WOAI-TV San Antonio.

Mason—**K72BH**, Fort Mason Translator System, translates WOAI-TV San Antonio.

Mason—**K77AX**, Fort Mason Translator System, translates programs of KTBC-TV Austin.

Mason—**K80AZ**, Fort Mason Translator System, translates KONO-TV San Antonio.

Memphis—**K71AW**, Cap Rock Translator System, Inc., Box 63, translates KGNC-TV Amarillo.

Memphis—**K77AQ**, Cap Rock Translator System, Inc., Box 63, translates KVII (TV) Amarillo.

Memphis—**K80AU**, Cap Rock Translator System Inc., Box 63, translates KFDA-TV Amarillo.

Miami—**K72BD**, Miami Translator System Inc., Box 1, translates KGNC-TV Amarillo.

Miami—**K82AK**, Miami Translator System Inc., Box 1, translates KFDA-TV Amarillo.

Miami—**K78AP**, Miami Translator System Inc., Box 1, translates KVII (TV) Amarillo.

Quitague and Turkey—**K73AV**, Valley Translator System, Odell E. Setliff, Turkey, translates KVII (TV) Amarillo.

San Saba—**K77AF**, Norman Phillips, Box 682, San Saba, translates KTBC-TV Austin.

San Saba—**K80AJ**, Norman Phillips, Box 682, San Saba, translates KOEN-TV Temple.

Texhoma—**K72BB**, Texhoma Tv Translators Inc., c/o George A. Derryberry, Box EE, Texhoma, translates KGNC-TV Amarillo.

Texhoma—**K76AW**, Texhoma Tv Translators Inc., c/o George A. Derryberry, Box EE, Texhoma, translates KVII (TV) Amarillo.

Texhoma—**K80AS**, Texhoma Tv Translators Inc., c/o George A. Derryberry, Box EE, Texhoma, translates KFDA-TV Amarillo.

Texline—**K13AG**, Texline Lions Club, translates KGNC-TV Amarillo.

Texline—**K02AA**, Texline Lions Club, translates KFDA-TV Amarillo.

Turkey and Quitague—**K70BH**, Valley Translator System, Odell E. Setliff, Turkey, translates KGNC-TV Amarillo.

Turkey and Quitague—**K76AN**, Valley Translator System, Odell E. Setliff, Turkey, translates KFDA-TV Amarillo.

Wheeler County—**K70BL**, Wheeler County Translator System, c/o Glynn Bell, 1814 N. Main, Shamrock, translates KGNC-TV Amarillo.

Wheeler County—**K76AU**, Wheeler County Translator System, c/o Glynn Bell, 1814 N. Main, Shamrock, translates KFDA-TV Amarillo.

Wheeler County—**K80AT**, Wheeler County Translator System, c/o Glynn Bell, 1814 N. Main, Shamrock, translates KVII (TV) Amarillo.

Wellington and Dodson—**K73AU**, Greenbelt Tv Translator System Inc., translates KGNC-TV Amarillo.

Wellington and Dodson—**K75AV**, Greenbelt Tv Translator System Inc., translates KVII (TV) Amarillo.

Wellington and Dodson—**K83AO**, Greenbelt Tv Translator System Inc., translates KFDA-TV Amarillo.

UTAH

Delta—**K72AQ**, Millard County, c/o Dale Ashman, Box 6, Fillmore, translates KUTV (TV) Salt Lake City.

Delta—**K77AJ**, Millard County, c/o Dale Ashman, Box 6, Fillmore, translates KTVT (TV) Salt Lake City.

Delta—**K83AF**, Millard County, c/o Dale Ashman, Box 6, Fillmore, translates KSL-TV Salt Lake City.

Fillmore—**K70BD**, Millard County, c/o Dale Ashman, Box 6, Fillmore, translates KUTV (TV) Salt Lake City.

Fillmore—**K47AO**, Millard County, c/o Dale Ashman, Box 6, Fillmore, translates KTVT (TV) Salt Lake City.

Fillmore—**K80AN**, Millard County, c/o Dale Ashman, Box 6, Fillmore, translates KSL-TV Salt Lake City.

Heber—**K13AK**, Wasatch County Commissioners, translates KUED (TV) Salt Lake City.

Heber—**K07AK**, Wasatch County Commissioners, translates KCPX-TV Heber.

Heber—**K11AK**, Wasatch County Commissioners, translates KSL-TV Salt Lake City.

Heber—**K09AM**, Wasatch County Commissioners, translates KUTV (TV) Salt Lake City.

Henefer—**K08AS**, Henefer Town Inc., translates KUTV (TV) Salt Lake City.

Henefer—**K10AX**, Henefer Town Inc., translates KCPX-TV Salt Lake City.

Henefer—**K12AY**, Henefer Town Inc., translates KSL-TV Salt Lake City.

Logan and Huntsville—**K13AZ**, Wellsville Tv translator Co., translates KSL-TV Salt Lake City.

Mexican Hat—**K03AA**, Mexican Hat Assn., translates KGGM-TV Albuquerque, N. M.

Mexican Hat—**K13AA**, Mexican Hat Assn., translates KOB-TV Albuquerque, N. M.

Milford—**K08AO**, Milford Area Tv Assn., translates KUTV-TV Salt Lake City.

Milford—**K10AL**, Milford Area Tv Assn., translates KCPX (TV) Salt Lake City.

Milford—**K12AO**, Milford Area Tv Assn., translates KSL-TV Salt Lake City.

Price—**K08AU**, Carbon County, translates KUTV-TV Salt Lake City.

Price—**K10AZ**, Carbon County, translates KCPX-TV Salt Lake City.

Price—**K12AZ**, Carbon County, translates KSL-TV Salt Lake City.

Orangeville—**K70AR**, Emery County, c/o William Justeson, Orangeville, translates KSL-TV Salt Lake City.

Orangeville—**K74AO**, Emery County, c/o William Justeson, Orangeville, translates KUTV (TV) Salt Lake City.

Orangeville—**K78AA**, Emery County, c/o William Justeson, Orangeville, translates KTVT (TV) Salt Lake City.

Randolph—**K07BL**, Morris Community Tv Inc., translates KCPX-TV Salt Lake City.

Randolph—**K09AB**, Morris Community Tv Inc., translates KSL-TV, Salt Lake City.

Randolph—**K11BF**, Morris Community Tv Inc., translates KUTV Salt Lake City.

U. of Utah Campus and Salt Lake City U.—**K71AU**, U. of Utah, translates KUED (TV) Salt Lake City.

WASHINGTON

Aberdeen, Hoquiam, Monte Sano & Central Park—**K70CH**, Translator Tv Unlimited Inc., translates KOMO-TV Seattle.

Aberdeen, Hoquiam, Monte Sano & Central Park—**K79AM**, Translator Tv Unlimited Inc., translates programs of KCTS (TV) Seattle.

Aberdeen, Hoquiam, Monte Sano & Central Park—**K76BF**, Translator Tv Unlimited Inc., translates KING-TV Seattle.

Aberdeen, Hoquiam, Monte Sano & Central Park—**K81AK**, Translator Tv Unlimited Inc., translates KTNT-TV Tacoma.

Bridgeport—**K07BC**, Chief Joseph Community Services Inc., translates KXLY-TV Spokane.

Bridgeport—**K11AS**, Chief Joseph Community Services Inc., translates KHQ-TV Spokane.

Cowiche, Naches Height Area—**K78AO**, Yakima Wireless Community Tv Assn. Inc., translates KOMO-TV Seattle.

Ellensburg—**K71AA**, Kittitas Valley Tv Assn. Inc., c/o W. S. Vickerman, 208 S. Ruby St., Ellensburg, translates KIMA-TV Yakima.

Ellensburg & Kittitas Valley Area—**K81AJ**, Kittitas Valley Tv Assn. Inc., c/o W. S. Vickerman, 208 S. Ruby St., Ellensburg, translates KIMO-TV Yakima.

Ellensburg & Kittitas Valley Area—**K81AJ**, Kittitas Valley Tv Assn. Inc., c/o W. S. Vickerman, 208 S. Ruby St., Ellensburg, translates KIMO-TV Yakima.

Husum—**K04AO**, Husum Television Assn. Inc., translates KOIN-TV Portland.

Husum—**K10AQ**, Husum Television Assn. Inc., translates KPTV (TV) Portland.

Manson & Chelan—**K70AM**, Manson Community Tv Co., c/o F. O. Smith, Box 63, Manson, translates KREM-TV Spokane.

Manson & Chelan—**K75AA**, Manson Community Tv Co., c/o F. O. Smith, Box 63, Manson, translates KXLY-TV Spokane.

Manson & Chelan—**K79AM**, Manson Community Tv Co., c/o F. O. Smith, Box 63, Manson, translates KHQ-TV Spokane.

Odessa—**K07BD**, Odessa Tv Club, translates KREM-TV Spokane.

Odessa—**K09AE**, Odessa Tv Club, translates KXLY-TV Spokane.

Odessa—**K11AE**, Odessa Tv Club, translates KHQ-TV Spokane.

Pateros, Brewster & Mansfield—**K08AP**, Pateros Brewster Tv Assn., translates KREM-TV Spokane.

Pateros—**K10AP**, Pateros Brewster Tv Assn., translates KXLY-TV Spokane.

Pateros—**K12AV**, Pateros Brewster Tv Assn., translates KHQ-TV Spokane.

Prosser, Whitstran Area—**K74AV**, Lower Valley Translator Assn. Inc., c/o W. R. Lofgren, Box 726, Prosser, translates KHQ-TV Spokane.

Quincy—**K73AF**, Quincy Valley Tv Inc., c/o R. W. Gibson, Box 1497, translates KREM-TV Spokane.

Experimental Television Stations

Following is a list of the experimental television stations authorized by the FCC as of July 1, 1961 showing permittee or licensee, date of original grant, call letters, location and frequency. Some of these stations are used in color and equipment development and testing, as well as experimental rebroadcasting and testing, of regular tv stations for propagation or other study.

Adler Communications Labs—KE2XTI New Rochelle, N. Y., 830-890 mc.; ERP of 100 w (peak). First granted May 14, 1956. KE2XZA New Rochelle, N. Y., 1990-2110 mc, 10 w (peak). First granted Feb. 5, 1959.

Capital Cities Broadcasting Corp. KE2XZJ North Greenbush, N. Y., 192-198 mc, 250 w. To be used in conjunction with ch. 10 WTEN (TV) Vail Mills, N. Y., First granted March 30, 1959.

Conestoga Television Assn. Inc.—KG2XDI Lancaster, Pa., 590-610 mc, 50 w (peak). First granted Oct. 31 1951.

Corbett Electronics Co.—KQ2XGO Portland, Ore. ch. 77, 848-854 mc. 10 w. First granted Sept. 29, 1960.

General Electric Co.—KE2XHX Syracuse, N. Y., chs. 2 through 6, 7 through 13 and 14 through 83, 50 kw (peak). First granted Jan. 19, 1949.

International Telemeter Co.—Los Angeles KM2XMR, ch. 5, 76-82 mc, 100 w. First granted Dec. 7, 1960.

Mid-State Radio and Supply Inc.—KO2XFP Wenatchee, Wash., ch. 70, 806-812 mc, 10 w (peak). First granted Feb. 24, 1959.

Purdue U.—Lafayette, Ind. KS2ZGA, ch. 72 818-824 mc, 28.2 kw; KS2XGB, ch. 78, 854-860 mc, 12 kw; KS2XGC, ch. 75, 836-842 mc, 12 kw; KS2XGD, ch. 76, 842-848 mc, 12 kw; KS2XGF, ch. 34, 668-674 mc, 12 kw; KS2XGG, ch. 53, 704-710 mc, 12 kw; KS2XGH, ch. 59, 740-746 mc, 12 kw. All granted December 22, 1959.

Radio Corp. of American—KE2XNY, three transmitters, one at Camden, N. J.; one near Marlton, N. J., and one at Union Mills, N. J. Chs. 2 through 6 with ERP of 100 kw; chs. 7 through 13 with 316 kw, and chs. 14 through 83 with 1,000 kw. First granted June 19, 1953.

Sylvania Electric Products Inc. —KG2XDU Emporium, Pa., has rebroadcast

WJAC-TV Johnstown, Pa., on vhf ch. 7 can use 509-529 mc and 870-890 mc, 300 w (peak). First granted Sept. 19, 1951. Firm also has KG2XEJ and KG2XEK, studio-transmitter links operating in the 2,000 mc band in conjunction with KG2XDU. These were first granted July 21, 1952. Another test station is operated on 878-884 mc, 30 w (peak) under call KG2XEL. This was first granted July 16, 1952. Also operating is KG2XZF, 518-524 mc, 3 w. It was first granted Dec. 30, 1955.

Thompson Products Inc. —KS2XFF Michigan City, Ind., 1990-2110 mc, 0.15 w. First granted Nov. 24, 1958.

Triangle Publications Inc.—KG2XIX Johnstown, Pa., 192-198 mc, 120 w (peak). To be used in conjunction with ch 10 WFBG-TV Altoona, Pa. First granted July 15, 1959.

Video Utility Co.—KO2XFN Spokane, Wash., chs. 79, 860-866 mc, and ch. 3, 60-66 mc, 100 w (peak). First granted Aug. 4, 1958.

Zenith Radio Corp.—KS2XBR Chicago, 614-620 mc, 5 kw (peak). First granted as XW9XZC, Dec. 19, 1944.

Tv Translators CONTINUED

Quincy—K77AO, Quincy Valley Tv Inc., c/o R. W. Gibson, Box 1497, translates KXLY-TV Spokane.

Quincy—K83AJ, Quincy Valley Tv Inc., c/o R. W. Gibson, Box 1497, translates KHQ-TV Spokane.

Skagit County—K79AG, Burlington-Edison School Dist. 100, translates KCTS (TV) Seattle.

Yakima—K76AV, Noel Day and Darrell Pipes, doing business as Allied Electronics, Box 324, Grandview, translates KGW-TV Portland.

Yakima & Selah—K73AS, Yakima Wireless Community Tv Assn. Inc., translates KOMO-TV Seattle.

WEST VIRGINIA

Moorefield—W70AE, Valley Cooperative Tv Inc., translates WTOP-TV Washington.

Moorefield—W80AD, Valley Cooperative Tv Inc., translates WJAC-TV Johnstown, Pa.

Paw Paw Levels—W74AD, Panhandle Tv Corp. of West Virginia, c/o John H. Kesler, Paw Paw, translates WTTG (TV) Washington, D. C.

Paw Paw Levels—W81AC, Panhandle Tv Corp. of West Virginia, c/o John H. Kesler, Paw Paw, translates WTOP-TV Washington, D. C.

WISCONSIN

Rhineland—W73AD, J. R. Karban, Box 176, translates WBAY-TV Green Bay.

Rhineland—W80AC, J. R. Karban, Box 176, translates WLUK-TV Marinette.

Rhineland—W71AC, J. R. Karban, Box 176, translates WFRV-TV Green Bay.

Rhineland—W76AE, J. R. Karban, Box 176, translates WSAU-TV Wausau.

WYOMING

Afton—K07AD, Star Valley Tv System Inc., translates KID-TV Idaho Falls, Idaho.

Afton—K13AL, Star Valley Tv System Inc., translates KIF-TV Idaho Falls, Idaho.

Big Piney—K12AH, Upper Green River Tv System, translates KID-TV Idaho Falls, Idaho.

Buffalo—K08AG, Buffalo Tv Assn., translates KTWO-TV Casper.

Clearmont and Clearcreek area—K13BA, Clearcreek Tv Booster Assn., translates KTWO-TV Casper.

Dayton and Tongue River—K10AE, Dayton Tv Assn., translates KGHV-TV Billings, Mont.

Dayton and Tongue Rive—K05AC, Dayton Tv Assn., translates KOOK-TV Billings, Mont.

Dubois—K04AF, Dubois Community Tv Club, translates KWRB-TV Riverton.

Evanston—K71AL, Evanston Non-profit Tv Inc., c/o Harry O'Connor, 242 12th St., Evanston, translates KUTV (TV) Salt Lake City.

Evanston—K75AG, Evanston Non-profit Tv Inc., c/o Harry O'Connor, 242 12th St., Evanston, translates KTVT (TV) Salt Lake City.

Evanston—K79AC, Evanston Non-profit Tv Inc., c/o Harry O'Connor, 242 12th St., Evanston, translates KSL-TV Salt Lake City.

Gillette—K04AB, Gillette Tv Assn., translates KTWO Casper.

Gillette—K13AK, Gillette Tv Assn., translates KOTA-TV Rapid City, S. D.

Hanna—K07AO, Hana Elmo Television Assn., translates KTWO-TV, Casper.

Hulett—K13AL, Hulett Tv Club, translates KOTA-TV Rapid City, S. D.

Jackson—K72AO, Jackson Hole Translator Inc., c/o David Cheney, Jackson, translates KID-TV Idaho Falls, Idaho.

Jeffrey City—K07BR, Jeffrey City Community Tv Assn., translates KTWO-TV Casper.

La Barge—K72AS, La Barge Community Tv Inc., c/o George Eubank, La Barge, translates KTVT (TV) Salt Lake City.

La Barge—K81AE, La Barge Community Tv Inc., c/o George Eubank, La Barge, translates KUTV (TV) Salt Lake City.

La Barge & Big Piney—K78AF, La Barge Community Tv Inc., c/o George Eubank, La Barge, translates KSL-TV Salt Lake City.

Lander Valley—K12AR, Lander Valley Tv Assn., translates KTWO-TV Casper.

Lovell—K12AC, Lovell Byron Crowley Tv, translates KOOK Billings, Mont.

Lovell—K04AA, Lovell Byron Crowley Tv, translates KGHV-TV Billings, Mont.

Lusk—K13AS, Lusk Tv Club, translates KTWO-TV Casper.

Lusk—K08AJ, Lusk Tv Club, translates KFBC-TV Cheyenne.

Mammoth—K06AD, Mammoth Community Television, translates KID-TV Idaho Falls, Idaho.

Moorcroft—K11IL, Moorcroft Community Tv Inc., translates KOTA-TV Rapid City, S. D.

Newcastle—K11AE, Newcastle Tv Assn. Inc., translates KOTA-TV Rapid City, S. D.

Newcastle—K09AD, Newcastle Tv Assn.

Inc., translates KTWO (TV) Casper. Newcastle—K07AG, Newcastle Tv Assn. Inc., translates KDUH-TV Hay Springs, Neb.

Orchard—K04AJ, Orchard Ranch Ltd., translates KTWO-TV Casper.

Osage—K08AL, Osage Tv Assn. Inc., translates KTWO-TV Casper.

Osage—K11AX, Osage Tv Assn. Inc., translates KOTA-TV Rapid City, S. D.

Powell—K12AE, Town of Powell, translates KOOK-TV Billings, Mont.

Powell—K05AB, Town of Powell, translates KGHV-TV Billings, Mont.

Pinedale—K70AX, Town of Pinedale, c/o Glen W. Wise, Pinedale Power & Light Co., Pinedale, translates KID-TV Idaho Falls, Idaho.

Ranchester—K12AX, Ranchester Tv Assn., translates KOOK-TV Billings, Mont.

Ranchester—K05AL, Ranchester Tv Assn., translates KTWO-TV Casper.

Rawlins—K73AF, Rawlins Bst. Co., c/o William Grove, KFBC-TV Cheyenne, translates KFBC-TV Cheyenne.

Rock Springs—K74AF, Translator Tv Bcstg. Corp. Inc., c/o John E. Wendt, Box 912, Rock Springs, translates KTVT (TV) Salt Lake City.

Rock Springs—K78AB, Translator Tv Bcstg. Corp. Inc., c/o John E. Wendt, Box 912, Rock Springs, translates KSL-TV Salt Lake City.

Rock Springs—K82AE, Translator Tv Bcstg. Corp. Inc., c/o John E. Wendt, Box 912, Rock Springs, translates KUTV (TV) Salt Lake City.

Saratoga—K70AK, Saratoga Tv Co., c/o John Glode, Saratoga, translates KFBC-TV Cheyenne.

Seminole & Kortez Dam Camps—K04AE, Seminole & Kortez Tv Assn., translates KTWO-TV Casper.

Spotted Horse—K10AF, Spotted Horse Tv Booster Club, translates KTWO-TV Casper.

Story and Banner—K04AH, Antenna Booster Assn., translates KTWO-TV Casper.

Sundance—K12AD, Sundance Community Tv Assn., translates KOTA-TV Rapid City, S. D.

Sundance—K09AC, Sundance Community Tv Assn., translates KTWO-TV Casper.

Ten Sleep—K07EL, Ten Sleep Free Tv Club, translates KTWO-TV Casper.

Thayne—K05AG, Star Valley Tv System Inc., translates KIF-TV Idaho Falls, Idaho.

Thayne—K11AZ, Star Valley Tv System Inc., translates KID-TV Idaho Falls, Idaho.

Thayne—K09AA, Star Valley Tv System Inc., translates KTLB Pocatello, Idaho.

Wyodak—K08AA, Wyodak Tv Assn., translates KTWO-TV Casper.

Transfers of Tv Station Ownership

A Record of All Television Station Sales

ALABAMA

WABT Birmingham—Licensed to Television Corp. of Alabama (Birmingham News Co.). Original owners: The Television Co. (Ed Norton 75%; Thad Holt, 25%). Original call letters: WAFM-TV. Sales price: \$2.4 million (with WAPI and WAFM[FM]). FCC approved: June 10, 1953, on condition Birmingham News Co. relinquish WSGN-AM-FM-TV Birmingham. [For the Record, June 22, 1953]. Note: On Jan. 25, 1956, FCC approved \$18.7 million purchase of Birmingham News Co. by S. I. Newhouse [For the Record, Jan. 30, 1956].

WBRC-TV Birmingham—Licensed to WBRC Inc. (see Taft stations in "Group Ownership"). Former owner: Storer Ownership). Former owner: Storer Bcstg. Co. Sales price: \$6,350,000 (with WBRC-AM). FCC approved: May 8, 1957 [For the Record, May 13, 1957]. Note: Storer purchased WBRC-AM-TV for \$2.4 million from Eloise S. Hanna in May 1953 [For the Record, June 1, 1953] and was required to sell stations with FCC approval of purchase of WFFH (TV) Wilmington-WIBG-AM-FM Philadelphia.

WSGN-TV Birmingham (now deleted)—Licensed to Jemison Broadcasting Co. Original owners: Birmingham News Co. Sales price: \$300,000 (with WSGN-AM-FM). FCC approved: June 26, 1953 [For the Record, July 6, 1953]. Note: This was part of condition imposed by FCC in granting Birmingham News Co. purchase of WAPI, WAFM (FM) and WAFM-TV (now WABT).

WKRG-TV Mobile—Licensed to WKRG-TV Inc. (Kenneth R. Giddens and Mobile Press Register). Former owners: Shirley Rester Conrad and others. Sales price: \$1,179,915 (with WKRG-AM-FM). FCC approved Feb. 20, 1958 [For the Record, March 3, 1958]. Note: Mr. Giddens was a 20% stockholder before the transaction.

WSFA-TV Montgomery—Licensed to Broadcasting Co. of the South (See listing in "Group Ownership"). Former owner: WKY Television System Inc. Sales price: \$2,225,000. FCC approved: Sept. 2, 1959 [For the Record, Sept. 14, 1959]. Note: Founded by David E. Dunn and associates and sold to WKY Television System Inc. in 1955 for \$568,589 (with WSFA) [For the Record, Feb. 28, 1955].

ALASKA

KENI-TV Anchorage—Licensed to All-Alaska Broadcasters Inc. (Alvin O. Bramstedt and wife, 20%; Ketchikan Alaska TV Inc., 13.33%; and others). Former owner: Lathrop Co. and others. Sales price: \$1.2 million (with KENI and KFAR-AM-TV Fairbanks and KTKN Ketchikan, all Alaska). FCC approved: March 17, 1960 [For the Record, March 23, 1960]. Note: Station founded by Richard R. Rollins and Keith Kiggins as KFIA (TV). Sold to Midnight Sun Broadcasting Co. (Lathrop Co. and others) for \$100,000 interest in Midnight Sun. FCC approved: Dec. 29, 1954 [For the Record, Jan. 10, 1955].

KFAE-TV Fairbanks—See KENI Anchorage, above.

KINY-TV Juneau—Licensed to Juneau Broadcasters Inc. (Jerry W. McKinley, 35.4%; Elton E. Engstrom, 13.4% and others). Original owner: Alaska Broadcasting System Inc. Sales price: \$52,250. FCC approved: March 27, 1959. [For the Record, April 6, 1959].

ARIZONA

KVAB (TV) Mesa—Licensed to KTAR Broadcasting Co. Original owners: Harkins Broadcasting Co. Original call letters: KTYL-TV. Sales price: Assumed obligations totaling \$251,000 and leased land and buildings for five years at \$630 a month. FCC approved: June 17, 1954 [For the Record, June 23, 1954].

KOY-TV Phoenix (now deleted)—Licensed to Maricopa Broadcasters (KOOL-AM-TV) with which it shared time on ch. 10. Original owners: KOY Broadcasting Co. Sales price: \$200,000. FCC approved: May 5, 1954 [For the Record, May 10, 1954].

KPHO-TV Phoenix—Licensed to Meredith Engineering Co. Original owners: Phoenix Television Inc. Sales price: \$1.5 million (with KPHO). FCC approved: June 25, 1952 [For the Record, June 30, 1952].

Note: Station, originally KTLX, first owned by W. L. Pickens, R. L. Wheelock and H. H. Coffield, then ownership broadened to include some KPHO stockholders, finally (in 1949) taken over by John C. Mullins and associates.

KVOA-TV Tucson—Licensed to Arizona Broadcasting Co. (Clinton D. McKinnon and associates). Original owner: John J. Louis and family. Sales price: \$288,904 plus assumption of \$225,000 in obligations (with KVOA). FCC approved: June 29, 1955 [For the Record, July 4, 1955].

KGUN-TV Tucson—Licensed to KGUN-TV Inc. (See Hilberg-Buse-Richter stations in Group Ownership). Previous owner: H. U. Garrett and associates. Sales price: \$1.44 million. FCC approved: Dec. 14, 1960 [For the Record: Dec. 26, 1960]. Note: Mr. Garrett and his group bought KGUN-TV (then KDWI-TV) for \$533,000 in 1956 from D. W. and Kathleen Ingram.

KIVA (TV) Yuma—Licensed to Valley Telecasting Co. (Bruce Merrill). Previous owners: Floyd B. Odum and Harry Butcher. Sales price: \$550,000. FCC approved: Feb. 1, 1961 [For the Record, Feb. 13, 1961]. Note: Odum group took over control in 1959 by assuming indebtedness of \$241,000; Mr. Butcher bought 25% interest for \$150,000. Mr. Butcher originally bought the station from Donald Ellsworth and associates in 1957 for \$241,000.

KYAT Yuma (now deleted)—Licensed to Marietta Investment Corp. (See KFMB-TV San Diego, Calif.).

ARKANSAS

KTVE (TV) El Dorado—Licensed to KTVE Inc. (Veterans Broadcasting Co., 80.5%; William H. Simon, 19.5%). Previous owner: Dr. Joe F. Rushton and associates. Sales price: \$1.1 million. FCC approved: Sept. 8, 1960 [For the Record, Sept. 19, 1960]. Note: Mr. Simon sold 48% to Veterans in July and another 32.5% in September, for a total consideration of \$282,000. KTVE was originally licensed to South Arkansas TV Co. under call letters KRBB (TV). Rep. Oren Harris (D-Ark.) bought 25% interest in 1957 for \$5,000, but sold back his interest in 1958 for the return of his \$5,000 note.

KNAC-TV Fort Smith—Licensed to American Television. Donald W. Reynolds (49%) purchased remaining 51% from Harry Pollock. Sales price: \$565,000. FCC approved: Jan. 8, 1959. [For the Record, Jan. 19, 1959]. Note: Mr. Pollock (16.6% owner) purchased 50% of American Television from George T. Herreich and Harry Newton Co. for \$175,000. FCC approved: March 5, 1958 [For the Record, March 10, 1958]. Mr. Herreich bought 50% from estate of Hiram S. Naxdmen in 1957 for obligations in excess of \$150,000.

KBTM-TV Jonesboro—Licensed to Regional Bcstg. Co. (John T. Griffin-James C. Leake). Original owner: Harold E. King and wife. Sales price: \$6,500. FCC approved: July 19, 1956 [For the Record, July 30, 1956].

KRTV (TV) Little Rock (now deleted)—Licensed to Little Rock Telecasters Inc. (Rowley-Brown Broadcasting Co.). Original owners: Rowley-Brown Broadcasting Co. and Donald W. Reynolds. Sales price: \$52,500 and assumption of \$300,000 in liabilities. FCC approved: Aug. 26, 1953 [For the Record, Aug. 31, 1953]. Note: Station facilities sold to Central South Sales Co., owners of KATV (TV) Pine Bluff, Ark., for \$400,000 in March 1954 [For the Record, March 8, 1954].

CALIFORNIA

KBAK-TV Bakersfield—Licensed to Bakersfield Broadcasting Co. (Reeves Broadcasting & Development Corp.). Previous owner: San Francisco Chronicle-KRON-TV. Sales price: \$1.25 million. FCC approved: Oct. 12, 1960 [For the Record, Oct. 17, 1960]. Note: Founded by Sheldon Anderson as KAFY-TV in 1953. 51% sold to San Francisco Chronicle in 1953 for \$85,000 (with KAFY), with remainder of stock purchased in 1954.

KERO-TV Bakersfield—Licensed to Transcontinent Television Corp. (See KFMB-TV San Diego, Calif.).

KVIQ-TV Eureka—Licensed to California Northwest Broadcasting Corp. (Carl R. and Leah McConnell). Former owners: Carroll R. Hauser, 50%; Shasta Telecasting Corp. (KVIP-AM-TV Redding, Calif.), 50%. Sales price: \$83,472. FCC approved: May 18, 1960 [For the Record, May 23, 1960]. Note: Founded by Carroll R. Hauser as KHUM-TV. Sold 50% to Shasta Telecasting Corp. for out-of-pocket expenses.

FCC approved August 2, 1957 [For the Record, August 5, 1957].

KFRE-TV Fresno—Licensed to Triangle Publications Inc. Original owner: California Inland Broadcasting Co. (Paul R. Bartlett, et al.). Sales price: \$3 million (with KFRE-AM-FM). FCC approved: Dec. 30, 1959 [For the Record, Jan. 5, 1959].

KJEO (TV) Fresno—Licensed to Shasta Telecasting Corp. (see Group Ownership). Original owner: J. E. O'Neill and associates. Sales price: \$3 million. FCC approved: May 17, 1961 [For the Record, May 22, 1961].

KABC-TV Los Angeles—Licensed to American Broadcasting-Paramount Theatres Inc. Original owner: American Broadcasting Co. Inc. Original call letters: KECA-TV. Note: This was change of ownership when ABC merged with United Paramount Theatres Inc. FCC approved: Feb. 9, 1953 [For the Record, Feb. 16, 1953].

KCOP (TV) Los Angeles—Licensed to KCOP Television Inc. (Naf Corp.). Former owners: Kenyon Brown, Harry L. (Bing) Crosby, George L. Coleman, Joseph A. Thomas and Alvin G. Flanagan. Sales price: \$1.5 million in the aggregate. FCC approved: Jan. 28, 1960 [For the Record, Feb. 8, 1960]. Note: Founded by Mrs. Dorothy Schiff Sonneborn as KLAB-TV. Sold to Copley Press for \$1,375,000 in December 1953 [For the Record, Jan. 4, 1954]. Messrs. Brown, Crosby, Coleman, Thomas and Flanagan bought station from Copley Press Inc. for \$4 million. FCC approved: Dec. 11, 1957 [For the Record, Dec. 16, 1957].

KHJ-TV Los Angeles—Licensed to RKO Teleradio Inc. (General Tire & Rubber Co.). Original owner: Earle C. Anthony Inc. Original call letters: KFI-TV. Sales price: \$2.5 million. FCC approved: Aug. 8, 1951 [For the Record, Aug. 13, 1951].

KNXT (TV) Los Angeles—Licensed to Columbia Broadcasting System Inc. Original owner: Thomas S. Lee Enterprises Inc. (General Tire & Rubber Co.). Original call letters: KTSLS. Sales price: \$3.6 million. FCC approved: Dec. 27, 1950 [For the Record, Jan. 1, 1951]. Note: Licensee sold to General Tire & Rubber Co. from estate of Thomas S. Lee in 1950, with other Don Lee properties, for \$12,320,000 [For the Record, Jan. 1, 1951].

KTRB-TV Modesto—Licensed to O'Neill Broadcasting Co. (J. E. O'Neill). Former owners: William H. Bates Jr. and Margie W. Cleary. Sales price: \$5,000 (assignment of CF). FCC approved: Sept. 5, 1957 [For the Record, Sept. 16, 1957].

KBET-TV Sacramento—Licensed to Great Western Broadcasting Corp. (J. H. Whitney & Co.). Original owner: Sacramento Telecasters Inc. (William Wright and sons, 20.5%; John H. Schachte, 15.48% and others). Sales price: \$4.5 million. FCC approved: Dec. 23, 1958 [For the Record, Dec. 29, 1958].

KCCC-TV Sacramento—Licensed to Capital Television Co. (Melvin Lord, 16.8%; Melvin Lucas, Clarenc A. Halien, Henry P. Deane, 11.1%, and others). Original owners: Melvin Lucas and group. Sales price: \$70,548. FCC approved: Oct. 7, 1959 [For the Record, Oct. 19, 1959].

KCCC-TV Sacramento (now deleted)—Licensed to Capital City TV Corp. (Lincoln Dellar). Original owners: Harry W. McCarty and Ashley L. Robison. Sales price: \$400,000. FCC approved: Oct. 4, 1956 [For the Record, Oct. 8, 1956].

KFMB-TV San Diego (also see KYAT [TV] Yuma, Ariz. and KERO-TV Bakersfield, Calif.)—Licensed to Transcontinent Television Corp. Former owner: Marietta Broadcasting Inc. Sales price: stock merger between Marietta (Jack D. Wrather Jr., Edward Petry Inc.) and Transcontinent (J. Fred Schoellkopf IV, Seymour H. Knox III, David Forman, George F. Goodyear, Paul A. Schoellkopf Jr.). FCC approved: May 13, 1959 [For the Record, May 18, 1959]. Former owner: Wrather-Alvarez Broadcasting Inc. (Jack D. Wrather Jr., 38.9%; Maria Helen Alvarez, 38.9%; Edward Petry & Co., 22.2%). Sales price: \$2.9 million for Mrs. Alvarez' 38.9%. FCC approved: July 10, 1958 [For the Record, July 14, 1958]. Note: Petry company bought 22.2% of then Wrather-Alvarez Broadcasting Inc. for \$633,333 in July 1953 [For the Record, July 27, 1953]. Wrather-Alvarez Broadcasting Inc. bought KFMB-AM-TV from John A. Kennedy for \$3 million in March 1953 [For the Record, March 30, 1953]. Mr. Kennedy bought stations from Jack Gross for \$925,000 in April 1951 [For the Record, April 25, 1951]. Wrather-Alvarez bought KERO-TV Bakersfield, Calif., from Kern County Broadcasters Inc. (Albert E. DeYoung and associates) for

\$2.15 million in July 1957 [For the Record, July 22, 1957].

KFSD-TV San Diego—Licensed to KFSD Inc. (Weekly Publications Inc. [Newsweek magazine], 46.22%; Fox, Wells & Rogers, 42.55%. Weekly Publications purchased its interest in August 1957 for \$1.5 million). Original owner: Airfan Radio Corp. (Thomas E. Sharpe and associates). Sales price: \$2.2 million (with KFSD). FCC approved: Oct. 13, 1954 [For the Record, Oct. 18, 1954].

KBAY-TV San Francisco—Licensed to Bay Tv (Sherrill C. Corwin). Former owners: Leonard and Lily Averett. Sales price: \$1,750,000. FCC approved: April 17, 1957 [For the Record, April 22, 1957]. Note: The Averetts obtained KBAY-TV in December 1954 from Lawrence A. Harvey; no consideration involved [For the Record, Jan. 19, 1955].

KGO-TV San Francisco—Licensed to American Broadcasting-Paramount Theatres Inc. Note: This was change of ownership when ABC merged with United Paramount Theatres Inc. FCC approved: Feb. 9, 1953 [For the Record, Feb. 16, 1953].

KPIX (TV) San Francisco—Licensed to Westinghouse Broadcasting Co. Original owners: KPIX Inc. (Wesley I. Dumm and associates). Sales price: \$7.5 million. FCC approved: July 2, 1954 [For the Record, July 12, 1954].

KSBJ-TV San Luis Obispo—Licensed to Valley Electric Co. (Valley Enterprises Co., owned by John C. Cohan and Jerome Kantro). Original owners, Christina M. Jacobson and Leslie H. Hacker. Original call letters: KVEC-TV. Sales price: \$450,000 (with KVEC). FCC approved: June 13, 1956 [For the Record, June 25, 1956].

KEYT (TV) Santa Barbara—Licensed to KEY Tv Inc. (William F. and Nancy Lut-ton). Original owner: Santa Barbara Broadcasting & Tv Corp. Sales price: \$1.4 million. FCC approved: March 27, 1957 [For the Record, April 1, 1957].

KOVR (TV) Stockton—Licensed to Metropolitan Broadcasting Corp. (See Group Ownership). Former owner: Gannett Co. Sales price: \$1,331,000 for 96.64%. FCC approved: Dec. 29, 1959 [For the Record, Jan. 4, 1960]. Note: Gannett Co. bought station from H. L. Hoffman in 1958 for \$1,477,239 [For the Record, Jan. 13, 1958].

KVVG (TV) Tulare (now deleted)—Licensed to James Stacy. Former owner: UHF Telecasting Corp. (M. B. Scott and Joseph Justman). Sales price: \$10,000 and assumption of liabilities. FCC approved: Jan. 30, 1957 [For the Record, Feb. 4, 1957]. Note: Messrs. Scott and Justman purchased station in March 1955 from Sheldon Anderson for \$350,000 in obligations [For the Record, March 28, 1955].

COLORADO

KBTV (TV) Denver—Licensed to Tv Denver Inc. (John C. Mullins, 50%; Webb & Knapp Inc.—William Zechendorf, 50%). Webb & Knapp bought 50% interest from Frank R. Leu for \$850,000. FCC approved: March 28, 1956 [For the Record, April 2, 1956]. Note: Messrs. Mullins and Leu bought KBTV from Colorado Tv Corp. (W. D. Pyle and associates) for \$900,000 in 1955.

KLZ-TV Denver—Licensed to LTF Broadcasting Corp. (Time Inc.). Original owner: Aladdin Radio and Television Inc. Sales price: \$3.5 million (with KLZ-AM-FM). FCC approved: June 25, 1954 [For the Record, July 5, 1954].

KTVR (TV) Denver—Licensed to KTVR Inc. (Gotham Broadcasting Co.). Original owner: Eugene P. O'Fallon Inc. Original call letters: KFEL-TV. Transferred to Eugene P. O'Fallon Trust, Sept. 1953. Transferred to Gotham Bcstg. for \$400,000 and assumption of \$300,000 in obligations. FCC approved: July 27, 1955 [For the Record, August 1, 1955]. 50% transferred to Radio Hawaii for payment of half of purchase price and half of obligations. FCC approved: Nov. 16, 1955. Gotham repurchased 50% from Radio Hawaii. Sales price: \$150,000. FCC approved: March 25, 1959 [For the Record, April 6, 1959].

KCSJ-TV Pueblo—Licensed to Star Broadcasting Co. (Bankers Life & Casualty Co.). Original owners: Douglas D. Kahle, 67%; Robert L. Clinton, 33%. Sales price: Settlement of loan of \$323,000 (with KCSJ).

KHQL-TV Sterling—Licensed to Richard B. Steuer. Original owner: Bi-States Co. Sales price: \$2,185 (for cp). FCC approved: Feb. 1, 1961 (For the Record, Feb. 6, 1961).

CONNECTICUT

WICC-TV Bridgeport—Licensed to Bridgeport Broadcasting Co. (original owner). Connecticut-New York Broadcasters Inc. purchased 80% from Phillip Merryman and Manning Slater. Sales price \$1,228,400 (with WICC-AM) and \$275,000 to not compete for 10 years. FCC approved: Feb. 25, 1959 [For the Record, March 2, 1959].

WHCT (TV) Hartford—Licensed to Hartford Phonevision Co. (RKO General Inc.). Former owners: Edward D. Taddai and associates. Sales price: \$150,000 plus \$245,200 for 10-year lease (and option to purchase for \$570,000 at end of four years). FCC approved: June 1, 1960 [For the Record, June 6, 1960]. Note: Founded as WGTH-TV, 55% owned by RKO General Inc. and 45% by Hartford Times. Sold to CBS in 1956 for \$650,000. FCC approved: Feb. 23, 1956. Mr. Taddai and group bought station from CBS for \$250,000. FCC approved: Dec. 23, 1958 [For the Record, Dec. 29, 1958].

WHNB-TV New Britain—Licensed to Connecticut Television Inc. (Transcontinental Properties Inc. and H & E Balaban Corp.). Former owner: National Broadcasting Co. Former call letters: WNBC (TV). Sales price: (with WKNB, later resold). FCC approved: Sept. 23, 1959 [For the Record, Oct. 5, 1959]. Note: Founded by Julian Gross and associates as WKNB-TV and sold to NBC in 1956 for \$600,000 (with WKNB). (For the Record, Dec. 17, 1956).

WNHC-TV New Haven—Licensed to Elm City Bcstg. Corp. (Triangle Publications Inc.—WFIL-AM-FM-TV Philadelphia). Original owners: Aldo DeDominicis, Patrick J. Goode and associates. Sales price: \$5.4 million (with WNHC-AM-FM). FCC approved: June 20, 1956 [For the Record, July 2, 1956].

DELAWARE

WVUE (TV) Wilmington (now deleted)—Licensed to Storer Bcstg. Co. Former owner: Paul F. Harron and associates. Sales price: \$5.6 million (including WIEG-AM-FM Philadelphia). Former call letters: WPFH (TV). FCC approved (conditioned on Storer disposal of WREB-AM-FM-TV Birmingham, Ala.) March 28, 1957 [For

the Record, April 1, 1957]. Note: Mr. Harron and associates purchased stations in March 1955 for \$3.7 million from J. F. Steinman interests [For the Record, April 4, 1955]. Tv call letters were WDEL-TV at that time.

DISTRICT OF COLUMBIA

WTOP-TV Washington—Licensed to Washington Post Co. Original owner: Bamberger Broadcasting Service Inc. Original call letters: WOIC. Sales price: \$1.4 million. FCC approved: July 26, 1950 [For the Record, July 31, 1950]. CBS, 45% owner of WTOP Inc., sold its interest to Washington Post Co., 55% stockholder, for \$3.5 million in Oct. 1954.

FLORIDA

WESH-TV Daytona Beach—Licensed to Telrad Inc. (John H. Perry estate interests). Former owners: W. Wright Esch, A. B. Esch and Louis Ossinsky Sr. Sales price: \$5,000 plus \$150,000 loan. FCC approved: April 25, 1956 [For the Record, May 7, 1956].

WTVI (TV) Fort Pierce—Licensed to Atlantic Broadcasting Co. (Isadore J. Fine and associates). Previous owner: Gene T. Dyer. Sales price: \$175,795 for cp. FCC approved: July 6, 1961 (For the Record, July 17, 1961).

WJXT (TV) Jacksonville—Licensed to Washington Post Co. (owner of WTOP-AM-FM-TV Washington). Original owner: Florida Broadcasting Co. Original call letters: WMBR-TV. Sales price: \$2.47 million (with WMBR-AM-FM). FCC approved: Jan. 28, 1953 [For the Record, Feb. 2, 1953]. Note: Sale of WMBR-AM-FM to WWDC Inc. (WWDC Washington, D. C.) for \$375,000. FCC approved: July 31, 1958. [For the Record, Aug. 11, 1958].

WOBS-TV Jacksonville (now deleted)—Licensed to Southern Radio & Equipment Co. (Carmen Macri). Original owner: E. D. Rivers Sr., majority stockholder. Sales price: \$90,000 (with WOBS) for additional 60% interest (Mr. Macri already owned 21%). FCC approved: July 27, 1955 [For the Record, August 1, 1955].

our clients are our best advertisements

In negotiating for broadcast properties, the reputation of a broker is your best protection. Hundreds of satisfied Blackburn clients provide eloquent proof of the reliability of our service. No lists are sent out; each sale is handled individually. Our knowledge of the market protects you from the hazards of negotiating on your own.

BLACKBURN & Company, Inc.

RADIO • TV • NEWSPAPER BROKERS
NEGOTIATIONS • FINANCING • APPRAISALS

WASHINGTON, D. C.

James W. Blackburn
Jack V. Harvey
Joseph M. Strick
RCA Building
Federal 3-9270

CHICAGO

H. W. Cassill
William B. Ryan
333 N. Michigan Ave.
Chicago, Illinois
Financial 6-6460

ATLANTA

Clifford B. Marshall
Stanley Whitaker
Robert M. Baird
John C. Williams
Jackson 5-1576

BEVERLY HILLS

Colin M. Selph
Calif. Bank Bldg.
9441 Wilshire Blvd.
Beverly Hills, Calif.
CRestview 4-2770

Tv Station Sales CONTINUED

WGBS-TV Miami—Licensed to Storer Broadcasting Co. This was a combination purchase of a construction permit for ch. 23 WMIE-TV Miami for \$35,410 and of facilities of ch. 23 WFLL-TV Fort Lauderdale for \$300,000. Original owners: WMIE-TV, E. D. Rivers Sr. and associates; WFLL-TV, Gore Publishing Co. principal owner. FCC approved: Dec. 16, 1954 [For the Record, Dec. 27, 1954].

WDBO-TV Orlando—Licensed to Cherry Bcstg. Co. (William S. Cherry and associates). Original owner: Orlando Bcstg. Co. Sales price: \$3 million (with WDBO-AM-FM). FCC approved: May 8, 1957 [For the Record, May 13, 1957].

WEAL-TV Orlando—Licensed to Orange County Broadcasters Inc. Original owner: Carmen Macri, 40% stockholder. Sales price: \$29,000 (with WABR). R. H. Gunckel, 40% stockholder, increased holdings to 60% and James H. Sawyer, 20% stockholder, increased holdings to 40%. FCC approved: Nov. 3, 1955 [For the Record, Nov. 14, 1955].

WLOP-TV Orlando—Licensed to Mid-Florida Tv Corp. (Joseph L. Brechner, president and 63% owner of Class B stock). Former owners: John W. Kluge and wife, 24.6%; Joseph L. Brechner, price: \$350,000 for 37% Class B stock. FCC 17.3% and others, all Class B stock. Sales approved: Dec. 29, 1959 [For the Record, Jan. 11, 1960].

WJDM-TV Panama City—Licensed to Herald Publishing Co. (Albany [Ga.] Herald-WALB-AM-TV Albany, Ga.). Former owners: Mel Wheeler and wife. Sales price: \$340,000. FCC approved: June 29, 1960 [For the Record, July 4, 1960]. Note: Founded by J. D. Manley as WJDM (TV). Sold to Mr. Wheeler in 1957 for \$60,000. FCC approved: Nov. 21, 1957 [For the Record, Dec. 2, 1957].

WTVT (TV) Tampa—Licensed to WKY Tv System Inc. (Oklahoma Pub. Co.-WKY-AM-TV Oklahoma City). Original owners: W. Walter Tison and associates. Sales price: \$3.5 million. FCC approved: July 19, 1956 [For the Record, July 30, 1956].

WEAT-TV West Palm Beach—Licensed to Palm Beach Tv Inc. (Rex Rand and associates). Former owner: RKO Tereradio Pictures Inc. Sales price: \$600,000 (with WEAT). FCC approved: May 16, 1957 [For the Record, May 20, 1957]. Note: RKO Tereradio purchased WEAT-AM-TV from James R. and June H. Meacham for \$301,000 in July 1955 [For the Record, Aug. 1, 1955].

WPTV (TV) West Palm Beach—Licensed to John H. Phipps. Original owners: Theodore Granik and William H. Cook. Original call letters: WJNO-TV. Sales price: \$642,500. FCC approved: Oct. 4, 1956 [For the Record, Oct. 8, 1956].

GEORGIA

WLWA (TV) Atlanta—Licensed to Crosley Broadcasting Corp. Original owner: Broadcasting Inc. Original call letters: WLTV (TV). Sales price: \$1.5 million. FCC approved: Jan. 28, 1953 [For the Record, Feb. 2, 1953]. Note: This station, originally WSB-TV Atlanta, owned by Atlanta Journal Co. When Atlanta Journal Co. consolidated with Atlanta Constitution (holding CP for WCON-TV Atlanta), in 1950, it sold WSB-TV facilities to Broadcasting Inc. group for \$525,000, changed call letters of WCON-TV to WSB-TV [For the Record, Aug. 13, 1951].

WRDW-TV Augusta—Licensed to WPIT Inc. (Friendly Group). Original owners: Southeastern Newspapers Inc. (Augusta Chronicle and Herald). Sales price: \$1,875,000. FCC approved: April 20, 1960 [For the Record, April 25, 1960]. Note: Founded by Grover C. Maxwell Sr., Harry W. Jernigan Sr., Judge F. Frederick Kennedy, Allen M. Woodall and W. R. Ringson. Sold to Southeastern Newspapers in 1956 for \$1 million (with WRDW) [For the Record, Feb. 27, 1956].

WOKA (TV) Macon (now deleted)—Licensed to Macon Tv Co. (J. C. Barnes Sr. and E. K. Cargill). Original owners: W. A. Fickling and WNEH Macon. Sales price: \$1 and assumption of \$260,000 in obligations. FCC approved: April 19, 1955 [For the Record, April 25, 1955].

WCTV (TV) Thomasville—Licensed to John H. Phipps. Original owner: E. D. Rivers Sr. Sales price: \$887,000 for ex-

penses and equipment plus assumption of May 11, 1955 [For the Record, May 23, \$331,464 in obligations. FCC approved: 1955].

HAWAII

KHBC-TV Hilo—Licensed to Hawaiian Broadcasting System Ltd. (See KGMB-TV Honolulu, Hawaii).

KGMB-TV Honolulu—Licensed to Hawaiian Broadcasting System Ltd. (Honolulu Star-Bulletin, 100%). Former owners: Hiale Development Corp., 75.5%; Honolulu Star-Bulletin, 24.5%. Sales price: \$2,354,066 for 75.5% (with KGMB, KHBC-AM-TV Hilo and KMAU-TV Wailuku, all Hawaii). FCC approved: Dec. 22, 1959 [For the Record, Jan. 4, 1960]. Note: Founded by Consolidated Amusement Co. and sold to Hawaiian Development Corp. in 1953 for \$8,739,249 (with real estate and KGMB, KHBC-AM-TV Hilo and KMAU-TV Wailuku) [For the Record, Dec. 15, 1958].

KONA (TV) Honolulu—Licensed to Radio Honolulu Ltd. (Honolulu Advertiser, 50%; J. Elroy McCaw-John D. Keating, 50%). Original owner of 100% common voting stock: Herbert M. Richards. Sales price: \$60,500 plus assumption of \$200,000 stock subscription by Advertiser Publishing Co.-KGU and Island Broadcasting Co.-KPOA on a 50/50 basis. FCC approved: June 3, 1953 conditioned on relinquishment of KPOA [For the Record, June 15, 1953].

KHVV-TV Honolulu—Kaiser Hawaiian Village Television Inc. (Henry J. Kaiser and Hal Lewis). Former owners: Albert Zugsmith, Arthur B. Hogan, Richard C. Simonton and Jack Burnett. Former call letters: KULA-TV. Sales price: \$685,000. FCC approved: June 11, 1958 [For the Record, June 16, 1958]. Mr. Zugsmith and associates bought KULA-TV from the Dolphin-Petty group for \$600,825 (with KULA) in January 1956 [For the Record, Jan. 16, 1956].

KMAU-TV Wailuku—Licensed to Hawaiian Broadcasting System Ltd. (See KGMB-TV Honolulu, Hawaii).

IDAHO

KLIX-TV Twin Falls—Licensed to Southern Idaho Broadcasting & Tv Co. (A. L. Glasman and family. Original owners: J. Robb Brady Trust Co., Frank C. Carman and Grant R. Wrathall. Sales price: \$95,598 (with KLIX). FCC approved: March 7, 1956 [For the Record, March 12, 1956].

ILLINOIS

WBLN (TV) Bloomington—Licensed to WBLN Tv Inc. (Worth S. Rough). Original owner: Cecil W. Roberts. Sales price: \$1 plus assumption of \$199,961 in obligations. FCC approved: July 13, 1955 [For the Record, July 18, 1955].

WBBM-TV Chicago—Licensed to Columbia Broadcasting System Inc. Original owner: Balaban & Katz Inc. (subsidiary of United Paramount Theatres Inc.). Original call letters: WBKB. Sales price: \$6 million. FCC approved: Feb. 9, 1953 [For the Record, Feb. 16, 1953].

WBKB (TV) Chicago—Licensed to American Broadcasting-Paramount Theatres Inc. Original owner: American Broadcasting Co. Original call letters: WENR-TV. Note: This was change of ownership when ABC merged with United Paramount Theatres Inc. FCC approved: Feb. 9, 1953 [For the Record, Feb. 16, 1953].

WIND-TV Chicago—Licensed to Westinghouse Bcstg. Co. Original owner: WIND Inc. (Chicago Daily News, Ralph L. Atlas and family). Sales price: \$5.3 million (with WIND). FCC approved: Nov. 8, 1956 [For the Record, Nov. 12, 1956].

WDAN-TV Danville—Licensed to Plains Television Corp. (Transcontinental Properties Inc. and H. & E. Balaban). Original owners: Gannett Publishing Corp. Sales price: \$75,000. FCC approved: July 27, 1960 [For the Record, August 8, 1960].

WTVP (TV) Decatur—Licensed to Metro-media Inc. (John W. Kluge and associates). Previous owner: George A. Bolas and group. Sales price: \$570,000. FCC approved: Sept. 29, 1960 [For the Record, Oct. 10, 1960]. Note: Mr. Bolas and his group bought control of WTVP from William A. Schellabarger and associates for \$200,000 plus \$20,000 yearly lease of premises for five years in 1958.

WMBD-TV Peoria—Licensed to Midwest Tv Inc. (August C. Meyer and wife, 51%; Illinois Broadcasting Co. [WISOY-AM-FM Decatur, Ill.] 20%; owners of Champaign News-Gazette [WDWS Champaign, Ill.] 20%. Original owners: Charles C. Caley, 51%; John E. Fetzer, 49%. Sales price: \$1,850,000 (with WMBD-AM-FM). FCC approved: June 15, 1960 [For the Record, June 20, 1960].

WTVH (TV) Peoria—Licensed to Metropolitan Broadcasting Corp. (See Group Ownership). Former owner: Hilltop Broadcasting Co. (55% owned by Peoria Star-Journal). Sales price: \$610,000 FCC approved: Dec. 29, 1959 [For the Record; Jan. 4, 1960]. Note: Founded by Hugh R. Norman and Edward C. Schoede. Sold to Hilltop Broadcasting Co. in 1954 for \$210,000 [For the Record, May 10, 1954].

INDIANA

WEHT (TV) Evansville—Licensed to WEHT Inc. (Henry Hilberg and James R. Clark Jr.). Original owner: Malco Theatres Inc. Sales price: \$820,000 (with WEOA Evansville). FCC approved: Oct. 24, 1956 [For the Record, Oct. 29, 1956].

WFIE-TV Evansville—Licensed to Premier Television Inc. (WAVE-AM-TV Louisville, Ky.). Original owners: Grand Carlton Corp. (Jesse D. Fine and family). Sales price: \$586,937. FCC approved: July 19, 1956 [For the Record, July 30, 1956].

WANE-TV Fort Wayne—Licensed to Indi-McConnell and associates. Original call mer owner: Universal Bcstg. Co. (C. Bruce ana Bcstg. Co. (J. H. Whitney & Co.). For-letters: WINT (TV). Sales price: \$10 million (with WANE and WISH-AM-TV Indianapolis). FCC approved: Oct. 10, 1956 [For the Record, Oct. 15, 1956]. Note: Universal purchased Ft. Wayne stations in June 1956 from R. Morris Pierce, Frederick W. Wolf, John F. Patt and associates for \$800,000 [For the Record, June 25, 1956].

WKJG-TV Fort Wayne—Licensed to WKJG Inc. (Truth Publishing Co., Walter R. Beardsley and Albert C. Wade). Original owners: Walter L. Thoms and associates. Sales price: \$1,925,000 (with WKJG). FCC approved: March 13, 1957 [For the Record, March 18, 1957].

WFBM-TV Indianapolis—Licensed to TLF Broadcasters Inc. (Time Inc.). Original owner: Consolidated Tv & Radio Broadcasters Inc. (Harry M. Bitner interests). Sales price: Part of a package deal, including WFBM-AM-TV, WOOD-AM-TV Grand Rapids and WTCN-AM-TV Minneapolis, for \$15,750,000. FCC approved: April 17, 1957 [For the Record, April 22, 1957].

WISH-TV Indianapolis—Licensed to Indiana Bcstg. Co. (J. H. Whitney & Co.). Original owner: Universal Bcstg. Co. (C. Bruce McConnell and associates). Sales price: \$10 million (with WISH and WANE-AM-TV Ft. Wayne). FCC approved: Oct. 10, 1956 [For the Record, Oct. 15, 1956].

WFAM-TV Lafayette—Licensed to Sarkes Tarzian Inc. Former owner: Lafayette Broadcasting Inc. Sales price: \$65,000. FCC approved: May 15, 1959 [For the Record, May 25, 1959]. Original owner: Olney E. Richardson. Sales price: \$330,000 (with WASK Lafayette). FCC approved: Feb. 21, 1957 [For the Record, Feb. 25, 1957].

IOWA

KCRG-TV Cedar Rapids—Licensed to Cedar Rapids Television Co. (Cedar Rapids Gazette). Original owners: Myron N. Blank, Harrison E. Spangler and associates, 70%; Cedar Rapids Gazette, 30%. Original call letters: KCRI-TV. Sales price: \$101,500 by Cedar Rapids Gazette of remaining 70% interest (with KCRG). FCC approved: Aug. 12, 1914 [For the Record, Aug. 16, 1954].

KVTV (TV) Sioux City—Licensed to Peoples Broadcasting Co. (Nationwide Insurance Co.). Former owners: Cowles Broadcasting Co. Sales price: \$3 million. FCC approved: Nov. 29, 1957 [For the Record, Dec. 9, 1957].

KANSAS

KTVH (TV) Hutchinson—Licensed to Wichita-Hutchinson Co. (80% owned by Minneapolis Star-Tribune Co.) Original owners: Hutchinson Tv Inc. (John P. and Sidney F. Harris, R. J. Laubengayer, Howard O. Peterson and others). Sales price: \$1 million. FCC approved: Oct. 19, 1955 [For the Record, Oct. 24, 1955].

WIBW-TV Topeka—Licensed to Topeka Broadcasting Assn. Inc. (Stauffer Publications). Original owner: Capper Publications. Sales price: \$7 million (including Capper Publications' WIBW and KCKN Kansas City, Kan. KCKN in turn was sold to Cy Blumenthal for \$110,000). FCC approved: Dec. 20, 1956 [For the Record, Dec. 24, 1956].

KENTUCKY

WKYT (TV) Lexington—Licensed to WTAF Inc. (Taft Stations). Former owners: Frederic Gregg Jr., Harry C. Feingold and Charles H. Wright. Sales price: \$100,000 of which \$35,000 is for agreement not to compete for five years. FCC approved: May 15, 1958 [For the Record, May 26, 1958]. Original call letters: WLAP-TV, later WKXP-TV. Note: Messrs. Gregg, Feingold and Wright bought WKYT from Gilmore N. Nunn for \$350,000 (with WLAP-AM-FM) in January 1957 [For the Record, Jan. 21, 1957].

WEZI (TV) Louisville—Licensed to Mid-America Broadcasting Corp. (Great Trails Broadcasting Co.-Charles W. Sawyer). Original owners: James F. Brownlee, Milton S. Trost, Harold Plunkett, Emanuel Levi and associates. Original call letters: WKLO-TV. Sales price: \$350,000 (with WKLO-AM). FCC approved: July 20, 1955 [For the Record, July 25, 1955].

LOUISIANA

KALB-TV Alexandria—Licensed to Lanford Telecasting Co. (T. B. Lanford, 50%, Bill L. Fox, 49%). Former owner: Mr. Lanford, 99.2%. Sales price: \$333,155. FCC approved: Jan. 10, 1957 [For the Record, Jan. 14, 1957]. Note: Mr. Lanford originally owned 47.2% of station; purchased 52% from W. H. Allen for \$200,000 (with KALB-AM-FM). FCC approved: Aug. 31, 1955 [For the Record, Sept. 5, 1955].

KSLA-TV Shreveport—Licensed to KSLA-TV Inc. (Shreveport Journal, 61.3% and others). Former owners: Henry E. Lynam and associates. Sales price: \$3.4 million. FCC approved: May 25, 1960 [For the Record, May 30, 1960].

MAINE

WPTT (TV) Augusta—Licensed to Pine Tree Telecasting Corp. (President and Trustees of Bates College). Original owner: Richard S. Roble. Sales price: \$6,000. FCC approved: July 27, 1960 [For the Record, August 8, 1960].

WABI-TV Bangor—Licensed to Community Broadcasting Service (Horace Hildreth and Murray Carpenter. Sales price: \$125,000 for Mr. Carpenter's 50% interest (with price: \$125,000 for WABI). FCC approved: Oct. 7, 1953 [For the Record, Oct. 12, 1953].

WLBZ-TV Bangor—Licensed to WLBZ Television Inc. (Adeline B. Rines). Former owners: Murray Carpenter and wife. Sales price: \$600,000. Former call letters: WTTWO (TV). FCC approved May 15, 1958 [For the Record, May 26, 1958].

WAGM-TV Preque Isle—Licensed to Aroostock Broadcasting Co. (Horace Hildreth, Henry Oliver Rea and others). Former owner: Harold D. Glidden. Sales price: \$525,000 (with WAGM and WABM Houlton, Me.). FCC approved: Sept. 26, 1957 [For the Record, Sept. 30, 1957].

MARYLAND

WTBO-TV Cumberland (now deleted)—Licensed to Tennessee Valley Broadcasting Corp. Original owners: Maryland Radio Corp. (Howard L. Chernoff and associates). Sales price: \$110,000 (with WTBO). FCC approved: Sept. 1, 1954 [For the Record, Sept. 16, 1954].

WJZ-TV Baltimore—Licensed to Westinghouse Bestg. Co. Original owners: Ben Cohen, Herman Cohen and associates. Former call letters: WAAM-TV. Sales price: \$4.4 million. FCC approved: June 28, 1957 [For the Record, July 1, 1957].

WBOC-TV Salisbury—Licensed to WBOC Inc. (A. S. Abell Co.-Baltimore Sunpapers). Previous owner: John W. Downing and associates. Sales price: \$1,211,246 (with WBOC). FCC approved: July 26, 1961 [For the Record, August 7, 1961].

MASSACHUSETTS

WGDC (TV) Adams—Licensed to Capital Cities Television Corp. (Frank Smith, Lowell Thomas and associates). Original

owner: Greylock Broadcasting Co. Former call letters: WMGT-TV. Sales price: \$379,206. FCC approved: Feb. 7, 1957 [For the Record, Feb. 11, 1957].

WHYN-TV Springfield-Holyoke—Licensed to Hampden-Hampshire Corp. (William Dwight and Charles V. DeRose and families, 50%; Republican Television Inc. [employee and beneficial funds of Springfield Republican News and Union], 50%). Original owners: Dwight-DeRose group. Sales price: \$250,000 for 50% interest by Republican Television Inc. (with WHYN-AM-FM). FCC approved: July 21, 1954 [For the Record, July 26, 1954].

WWOR-TV Worcester, Mass.—Licensed to Springfield Television Broadcasting Corp. (William L. Putnam and family). Original owner: Salisbury Broadcasting Corp. (Fox, Wells & Rogers, 30.4%; Kenneth P. and Milton P. Higgins, 9.9% and others). Sales price: 20% stock interest in Springfield Tv. FCC approved: Oct. 15, 1958 [For the Record, Oct. 20, 1958].

MICHIGAN

WWTV (TV) Cadillac—Licensed to Fetzter Television Inc. (John E. Fetzter and associates). Former owner: Sparton Broadcasting Co. (Sparton Corp.). Sales price: \$1 million. FCC approved: July 31, 1958 [For the Record, Aug. 4, 1958].

WXYZ-TV Detroit—Licensed to WXYZ Inc. (American Broadcasting-Paramount Theatres Inc.). Original owner: American Broadcasting Co. Inc. Note: This was change of ownership when ABC merged with United Paramount Theatres Inc. FCC approved: Feb. 9, 1953 [For the Record, Feb. 16, 1953].

WMCN (TV) Grand Rapids—Licensed to Peninsular Broadcasting Co. (H & E Balaban Corp., 50%; John D. Loeks, 33 1/2%; Howard W. Freck, 16 1/2%). Note: H & E. Balaban purchased interest from E. A. McCready and present minority stockholders. Sales price: \$7,500. FCC approved: Sept. 12, 1956 [For the Record, Sept. 17, 1956].

WOOD-TV Grand Rapids—Licensed to TLF Broadcasters (Time Inc.). Original owner: Consolidated Tv & Radio Broadcasters Inc. (Harry M. Bitner interests). Sales price: Part of a package deal, including WOOD-AM-TV, WTCN-AM-TV Minneapolis and WFBM-AM-TV Indianapolis, for \$15,750,000. FCC approved: April 17, 1957 [For the Record, April 22, 1957]. Note: Mr. Bitner's interests purchased WOOD-TV in September 1951 for \$1,382,086 from Leonard A. Versluis (call letters then WLAV-TV) [For the Record, Sept. 24, 1951].

WIRN (TV) Ironwood—Licensed to Lake Superior Broadcasting Co. (Marquette [Mich.] Mining Journal). Former owners: William J. Johnson and wife and others. Former call letters: WJMS-TV. Sales price: \$10,000 (for construction permit). FCC approved: Jan. 8, 1958 [For the Record, Jan. 13, 1958].

WTOM-TV Lansing—Licensed to Inland Broadcasting Co. Original owner: Lansing Broadcasting Co. (John C. Pomeroy and associates). Original call letters: WILS-TV. Sales price: Lease with option to purchase at \$166,254. FCC approved: Sept. 21, 1954 [For the Record, Sept. 27, 1954].

WDMJ-TV Marquette—Licensed to Lake Superior Broadcasting Co. (Frank J. Russell Jr.). Original owner: Peninsula Tv Inc. (Jerome Sill, 66%; H. R. Herzberg, 33 1/2%). Former call letters: WAGE-TV. Sales price: \$20,000. FCC approved: July 27, 1955 [For the Record, Aug. 1, 1955].

MINNESOTA

KMMT (TV) Austin—Licensed to Black Hawk Broadcasting Co. (KWWL-AM-TV Waterloo, Iowa). Original owner: Minnesota-Iowa Television Co. (Chester A. Weseman, George Wilson, Martin Bustad, Harold Westby and Albert W. Smith). Sales price: \$41,000 (with KAUS-AM Austin). FCC approved: Oct. 29, 1958 [For the Record, Nov. 3, 1958].

KDAL-TV Duluth—Licensed to KDAL Inc. (Chicago Tribune). Previous owner: Estate of Dalton LeMasurier. Sales price: \$3.3 million (with KDAL). FCC approved: Dec. 7, 1960 [For the Record, Dec. 19, 1960].

KEYC-TV Mankato—Licensed to KEYC-Lee Tv Inc. (Lee Radio Inc., 70%; KNUJ Inc., 10% and others). Original owners: Walter K. Mickelson and associates. Sales price: \$400,000 in aggregate. FCC ap-

proved: Feb. 24, 1960 [For the Record, Feb. 29, 1960].

KMSP-TV Minneapolis—Licensed to United Television Inc. (20th Century-Fox Film Corp.). Former owner: National Theatres. Sales price: \$3.5 million. FCC approved: Oct. 29, 1959 [For the Record, Nov. 9, 1959]. Note: Founded as KEYD-TV by Lee L. Whiting and group. Morris T. Baker and associates bought 75% for \$300,000 in 1954 [For the Record, Sept. 20, 1954]. Thomas P. Johnson, Seymour Weintraub and associates bought 100% for \$1.14 million plus assumption of obligations amounting to \$315,452 (with KEYD, later sold) in 1956 [For the Record, June 4, 1956]. Call letters changed to KMGM-TV when Loew's Inc. bought 25% interest. National Telefilm Assoc. bought 75% interest for \$650,000 in 1957 [For the Record, Dec. 2, 1957]; remaining 25% from Loew's Inc. for \$130,000 in 1958 [For the Record, Feb. 10, 1958]. National Theatres bought KMGM-TV for \$11 million (with WNTA-AM-FM-TV Newark, N. J. [New York City area] in 1959 [For the Record, March 9, 1959].

WCCO-TV Minneapolis—Licensed to Midwest Radio-Television Inc. (53% owned by Midcontinent Radio-Television Inc., and 47% by Minneapolis Star & Tribune Co. Acquired in November 1954 from CBS for \$3,950,000 [including 47% of WCCO-AM]. Midcontinent is 50% owned by Northwest Publications Inc. Ridder newspapers and 50% by Minnesota Tribune Co. Minneapolis Star & Tribune Co. is a Cowles property. Original owner: Midcontinent Radio-Television Inc. Original call letters: WTCN-TV. Sales price: This was an exchange of properties in which CBS turned over WCCO Minneapolis to new licensee in exchange for 4% interest. FCC approved: July 31, 1952 [For the Record, Aug. 4, 1952].

WTCN-TV Minneapolis—Licensed to TLF Broadcasters (Time Inc.). Former owner: Consolidated Tv & Radio Broadcasters Inc. (Harry M. Bitner interests). Sales price: Part of a package deal, including WTCN-AM-TV, WOOD-AM-TV Grand Rapids and WFBM-AM-TV Indianapolis, for \$15,750,000. FCC approved: April 17, 1957 [For the Record, April 22, 1957]. Note: Consolidated purchased WTCN-AM-TV from Robert Butler and associates for \$1,815,000 in April 1955 [For the Record, April 18, 1955].

MISSISSIPPI

WDAM-TV Hattiesburg—Licensed to Lion Tv Corp. WDSU Bestg. Corp (WDSU-AM-FM-TV New Orleans) purchased 51% of station from Dave A. Matison Jr., Harold M. Matison and Milton J. Fine. Sales price: \$51,000. FCC approved: Sept. 19, 1956 [For the Record, Sept. 24, 1956].

MISSOURI

KHQA-TV Hannibal—Licensed to Lee Broadcasting Inc. (VTAD Decatur, Ill.). Original owners: Courier Post Publishing Co. acquired 20% interest in Lee Broadcasting Inc. FCC approved: July 1, 1953 [For the Record, July 13, 1953].

KODE-TV Joplin—Licensed to WSTV Inc. (WSTV-AM-FM-TV Steubenville, Ohio). Original owner: Austin Harrison and associates. Original call letters: KSWM-TV. Sales price: \$591,000 (with KSWM). FCC approved: Nov. 1, 1956 [For the Record, Nov. 5, 1956].

KCMO-TV Kansas City—Licensed to Meredith Engineering Co. (Meredith Publishing Co.). Original owners: KCMO Broadcasting Co. (T. L. Evans and Lester E. Cox). Sales price: \$2 million (with KCMO-AM-FM). FCC approved: Nov. 12, 1953 [For the Record, Nov. 23, 1953].

KCTY (TV) Kansas City (now deleted)—Licensed to Allen B. DuMont Labs. Inc. Original owner: Empire Coil Co. Sales price: \$1 and assumption of certain obligations. FCC approved: Dec. 31, 1953 [For the Record, Jan. 11, 1954].

KMBC-TV Kansas City—Licensed to Metromedia Inc. (Metropolitan Broadcasting). Previous owner: Cook Paint & Varnish Co.). Sales price: \$9.65 million (with KMBC, KMOS-TV Sedalia, Mo., and KFRM Concordia, Kan. FCC approved: July 26, 1961 [For the Record, August 7, 1961]. Note: Metromedia has sold KMOS-TV and KFRM to other parties. KMBC stations were founded by Arthur B. Church and sold to Cook in 1954 for \$1.75 million. Cook which at that time owned WHB-TV Kansas City, sharing time on ch. 9 with KMBC-TV, sold WHB to Midcontinent Broadcasting Co. for \$400,000 and surrendered the license for WHB-TV.

Tv Transfers CONTINUED

WDAF-AM-FM-TV Kansas City—Licensed to Transcontinent Television Corp. (see Group Ownership). Former owner: National Theatres. Sales price: \$9,750,000. FCC approved: July 13, 1960 [For the Record, July 18, 1960]. Note: Founded by Kansas City Star and Times. National Theatres bought station (with WDAF) in 1958 for \$7.6 million. Sale was required under consent judgment Nov. 15, 1957 in civil anti-trust action by U. S. against Kansas City Star Co. and others [For the Record, May 5, 1958].

KFEQ-TV St. Joseph—Licensed to KFEQ Broadcasting Co. (Jesse D. Fine). Former owners: Kenyon Brown, Harry L. (Bing) Crosby, George Coleman. Sales price: \$841,091 (with KFEQ). FCC approved: Sept. 26, 1957 [For the Record, Sept. 30, 1957]. Note: Brown group bought KFEQ-AM-TV from Barton Pitts for \$550,000 in December 1955 [For the Record, Jan. 2, 1956].

KMOX-TV St. Louis—Licensed to Columbia Broadcasting System Inc. Former owners: Robert T. Convey and associates. St. Louis Globe-Democrat [Newhouse interests]. 800 N. 12th Inc. [Elzey Roberts] KSTP Inc. and others. Sales price: \$4 million. Original call letters KWK-TV. FCC approved: Oct. 23, 1957 [For the Record, Oct. 28, 1957]. Note: Conditioned on CBS disposal of permit for ch. 11 in St. Louis.

KMOS-TV Sedalia—Licensed to Jefferson Television Co. (William H. Weldon and associates). Previous owner: Metromedia Inc. which in turn purchased station from Cook Paint & Varnish Co.). Sales price: \$200,000 for tangible property. FCC approved: July 26, 1961 [For the Record, August 7, 1961]. Note: Cook purchased station, then KDRO-TV, from Milton J. Hinlein and others for \$50,000 in 1958.

MONTANA

KOOK-TV Billings—Licensed to the Montana Network (Joseph S. Sample). Original owners: Mr. Sample, J. Carter Johnson, C. L. Crist and others. Sales price: \$540,075 (with KOOK). FCC approved: Dec. 13, 1956 [For the Record, Dec. 17, 1956].

KXLF-TV Butte—Licensed to Garryowen Butte T.V. Inc. (Joseph S. Sample). Previous owner: Ed Craney and group. Sales price: \$1,750,000 with KXLF and KXLJ-AM-TV Helena, Mont. FCC approved: Jan. 18, 1961 [For the Record, Jan. 30, 1961]. Note: Mr. Sample immediately sold the Helena stations to Helena Tv Inc. for \$400,000 (see below).

KFBB-TV Great Falls—Licensed to Wilkins Broadcasting Inc. (David E. Bright, 55%; Ernest Scanlon, 20%; Daniel O'Shea, 25%). Original owners: Joseph P. Wilkins and associates. Sales price: \$616,000. FCC approved: Jan. 28, 1960 [For the Record, Feb. 8, 1960].

KRTV (TV) Great Falls—Cp assigned to Snyder & Assoc. (Dan Snyder). Original owners: Robert R. and Francis N. Laird. Former call letters: KOTL (TV). Sales price: \$65,680. FCC approved: Oct. 1, 1953 [For the Record, Oct. 6, 1953].

KBLL-TV Helena—Licensed to Helena Tv Inc. Previous owner: Ed Craney and associates who sold station in package to Joseph S. Sample (see KXLF-TV Butte, Mont.). Former call letters: KXLJ-TV. Sales price: \$400,000 with KBLL. FCC approved: Jan. 18, 1961 [For the Record, Jan. 30, 1961].

NEBRASKA

KGIN-TV Grand Island—Licensed to Cornhusker Tv Corp. (John E. Fetzer). Original owner: Electron Corp. Sales price: \$2,500 for out of pocket expenses (for cp). FCC approved: Feb. 8, 1961 [For the Record, Feb. 13, 1961].

KOLN-TV Lincoln—Licensed to Cornhusker Radio Tv Corp. (John E. Fetzer). Original owners: Edward M. O'Shea, Bennett S. Martin and Harold E. Anderson. Sales price: \$650,000 (with KOLN-AM). FCC approved: Aug. 19, 1953 [For the Record, Aug. 24, 1953].

***KUON (TV) Lincoln**—Licensed to Byron J. Dunn, trustee, for U. of Nebraska. Original owners: Cornhusker Radio & Tv Corp. (John E. Fetzer). Original call letters: KOLN-TV (now being used on ch. 10 Lincoln). Sales price: No consideration. FCC approved: July 28, 1954 [For the Record,

Aug. 2, 1954]. Note: Mr. Fetzer bought KOLN-TV Lincoln on ch. 12 in 1953 (see above). His purchase of KFOR-TV Lincoln on ch. 10 for \$300,000 from Cornbelt Broadcasting Corp. (Stuart Investment Broadcasting Corp.) was approved by FCC March 24, 1954 [For the Record, March 29, 1954]. The ch. 12 facility is now KUON; the ch. 10 facility is now KOLN-TV.

KNOP (TV) North Platte—Permittee, North Platte Television Co. (Rush C. Ray J. Williams, Franklin R. Stewart and Clarke and associates). Former owners: Alvin E. Larsen Jr. Original call letters: KWSL-TV. Sales price: \$5,000 for CP, plus ownership in permittee by Mr. Williams. FCC approved: Jan. 30, 1958 [For the Record, Feb. 10, 1958].

WOW-TV Omaha—Licensed to Meredith WOW Inc. (Meredith Publishing Co.). Original owner: Radio Station WOW Inc. (Francis E. Matthews and associates). Sales price: \$2,525 million (with WOW). FCC approved: Sept. 26, 1951 [For the Record, Oct. 1, 1951].

NEVADA

KLAS-TV Las Vegas—Licensed to Las Vegas Tv Inc. Herman M. Greenspun purchased 124.5 shares from R. G. Jolley for \$50,000, giving Mr. Greenspun 67.5% ownership of station. FCC approved: Feb. 25, 1957 [For the Record, March 4, 1957].

KSHO-TV Las Vegas—Licensed to Television Co. of America (Walter E. Shull, pres). Former owners: Mervyn L. Adelson, Nathan Adelson, Irwin A. Molasky. Sales price: \$137,500. FCC approved: Nov. 4, 1959 [For the Record, Nov. 16, 1959]. Note: Founded by Moritz Zenoff, Frank Oxacart, Albert Zugsmith, Arthur B. Hogan and John Feldman bought station in 1956 for \$200,000 (with KMBI Henderson, Nev.) [For the Record, Dec. 3, 1956]. Messrs. Adelson and associates bought station in 1957 for \$70,000 [For the Record, Dec. 2, 1957].

KAKJ (TV) Reno—Permittee Nevada Telecasting Corp. (Robert C. Fish). Note: Sale of control of permittee corporation to Ervin V. Willat for \$500 pending FCC approval [For the Record, April 21, 1958].

NEW HAMPSHIRE

WMUR-TV Manchester—Licensed to United Television Co. of New Hampshire (Richard Eaton). Original owner: Radio Voice of New Hampshire Inc. (Francis P. Murphy). Sales price: \$450,000. FCC approved: Feb. 3, 1959 [For the Record, Feb. 9, 1959].

NEW JERSEY

WOCN (TV) Atlantic City—Licensed to David E. Mackey. Original owners: Matta Enterprises. Sales price: \$10,446 (covering cost of securing CP). FCC approved: April 14, 1954 [For the Record, April 19, 1954].

WNTA-TV Newark—Licensed to National Theatres Inc. Former owner: National Telefilm Assoc. (Ely A. Landau, et al). Sales price: \$11 million stock exchange (with WNTA-AM-FM and KMSP-TV Minneapolis, Minn.). Original call letters: WATV (TV), WAAT-AM-FM Newark. FCC approved: Feb. 26, 1959 [For the Record, March 9, 1959]. Note: WNTA-TV was purchased by National Telefilm Assoc. from original owners (Frank Bremer and Irving R. Rosenhaus) for \$2,550,000 (with WNTA-AM-FM), plus \$988,000 consultant fees and agreement not to compete. FCC approved: March 31, 1958 [For the Record, April 7, 1958]. Sale to New York educational group pending FCC approval.

NEW MEXICO

KOAT-TV Albuquerque—Licensed to Alvarado Tv Co. (Clinton D. McKinnon). Original owners: Walter J. Stiles and associates. Sales price: \$718,500. FCC approved: Feb. 7, 1957 [For the Record, Feb. 11, 1957].

KOB-TV Albuquerque—Licensed to KSTP Inc. (KSTP-AM-TV St. Paul-Minneapolis). Former owners: Time Inc. and Wayne Coy, each 50%. Sales price: \$1.5 million (with KOB). FCC approved: March 13, 1957 [For the Record, March 18, 1957]. Note: Time Inc. and Mr. Coy purchased stations in May 1952 from T. M. Pepperday-Albuquerque Journal for \$900,000 [For the Record, June 2, 1952].

KAWE-TV Carlsbad—Licensed to Voice of the Caverns Inc. (Edward P. Talbott and others). Former owners: Nancy H. and John Battison, Mr. Talbott and others). Sales price: \$43,500 (with KAWE). Note: Sale represents transfer of control from Battisons' to Talbott group. Mr. Talbott already a stockholder, acquired controlling interest. FCC approved Feb. 20, 1958 [For the Record, March 3, 1958]. Note: KAWE-TV was bought by Battisons from Val Lawrence and associates for \$150,000 (with KAWE) in November 1955 [For the Record, Nov. 7, 1955].

KVER-TV Clovis—Licensed to KICA Inc. (Texas Telecasting Co., 50%; Mae Strauss, 25%; Frank Lesley, 25%). Original owners: Mae Strauss and Frank Lesley. Former call letters: KICA-TV. Sales price: assumption of \$170,000 in liabilities for 50% (including KVER). FCC approved: Oct. 22, 1959 [For the Record, Nov. 2, 1959].

KRNM-TV Roswell—Licensed to New Mexico Telecasting Co. (Perry C. Maxwell, Penrod Toles and Clarence E. Hinkle). Original owner: William Sam Evans. Sales price: \$10,000 plus assumption of obligations (for cp). FCC approved: Feb. 15, 1961 [For the Record, Feb. 27, 1961].

KFUR-TV Santa Fe—Licensed to K & H Television Station (Milford Kay and Raymond F. Hayes). Original owner: Harrison M. Fuerst. Sales price: \$2,700 for out of pocket expenses (for cp). FCC approved: March 1, 1961 [For the Record, March 6, 1961].

NEW YORK

WTEN-TV Albany—Licensed to Capital Cities Television Corp. (Lowell Thomas, 31.2%; Frank M. Smith, 20.8% and associates). Original owners: Hyman Rosenblum and associates. Former call letters: WROW-TV, WOLA (TV). Sales price: \$298,800 (with WROW). FCC approved: Nov. 3, 1954 [For the Record, Nov. 3, 1954].

WTBI (TV) Albany—Licensed to Van Curler Broadcasting Corp. (Stanley Warner Corp.). Former owner: Harry C. Wilder and associates, 50%; Stanley-Warner Corp., 50%. Sales price: \$425,000 in notes and cash for Wilder group's 50% interest. FCC approved: April 25, 1956 [For the Record, May 7, 1956].

WINR-TV Binghamton—Licensed to Binghamton Press Co. (Gannett Co.). Original owner: Southern Tier Radio Service Inc. Sales price: \$165,000 (with WINR). FCC approved: Jan. 10, 1957 [For the Record, Jan. 14, 1957].

WNBF-TV Binghamton—Licensed to Triangle Publications Inc. (Philadelphia Inquirer-WFIL-AM-FM-TV). Original owner: Clark Associates Inc. (John C. Clark). Sales price: \$3 million (with WNBF). FCC approved: May 4, 1955 [For the Record, May 9, 1955].

WBUF (TV) Buffalo (now deleted)—Licensed to National Broadcasting Co. (NBC). Original owner: WBUF-TV Inc. (Sherwin Grossman, Gary L. Cohen and others). Sales price: \$312,500. FCC approved: Sept. 21, 1955 [For the Record, Sept. 29, 1955].

WKBW-TV Buffalo—Licensed to Capital Cities Broadcasting Corp. (Lowell Thomas-Frank Smith). Previous owner: Rev. Clinton H. Churchill and group. Sales price: \$14 million with WKBW-AM-FM. FCC approved: August 1, 1961 [For the Record, August 14, 1961].

WPTZ (TV) Lake Placid—Licensed to Great Northern Tv Inc. (Rollins Broadcasting Co.). Original owners: Carl F. Stohn Sr., Vincent S. Jerry, Joel H. Schier, Harry Schulman, Martin L. Schulman, Cyril Schulman and others. Sales price: \$500,000. Original call letters: WIRI (TV). FCC approved: Mar. 28, 1956 [For the Record, April 2, 1956].

WABC-TV New York—Licensed to American Broadcasting-Paramount Theatres Inc. Original owner: American Broadcasting Co. Inc. Note: This was change of ownership when ABC merged with United Paramount Theatres Inc. FCC approved: Feb. 9, 1953 [For the Record, Feb. 16, 1953].

"Station Brokers to the Nation"

MASS MEDIA MANAGERS

MARVIN E. TAVEL

550 Fifth Ave., New York 36, N. Y.

Circle 7-6836

WOR-TV New York—Licensed to RKO Teleradio Inc. (General Tire & Rubber Co.). Original owner: Bamberger Broadcasting Service Inc. (R. H. Macy Co.). Sales price: \$4.5 million (with WOR-AM-FM) plus \$315,000 per year for 25-year lease on studio and transmitter properties, plus 10% interest in General Teleradio Inc. by R. H. Macy Co. FCC approved: Jan. 17, 1952 [For the Record, Jan. 21, 1952].

WVET-TV Rochester—Licensed to Veterans Broadcasting Co. (see Group Ownership). Previous owner: Transcontinent Television Corp. Original call letters: WRQC-TV. Sales price: \$6.5 million of which Veterans paid \$2,432,500 for 41.3% and WHEC Inc., \$3,692,500 for 58.7%. Veterans turned over to WHEC its license in ch. 10 Rochester (which both Veterans and WHEC had been sharing), receiving in return 100% ownership in WRQC-TV facilities. Note: Transcontinent bought WRQC-TV, then WHAM-TV, from Stromberg-Carlson Co. for \$5.1 million with WHAM and WHFM (FM) in 1956. Transcontinent sold the radio stations in the same year.

WKTV (TV) Utica—Licensed to Mid New York Broadcasting Corp. (Gordon Gray, Paul F. Herron and wife). Original owners: Copper City Broadcasting Corp. (Myron J. Kallet, Penn-State Realty Co. and others). Sales price: \$4 million (with WKAL, Rome, N. Y.) plus \$100,000 for real estate and \$300,000 over 10 year period as salary to W. T. MacNeilly, one of transferees, as consultant. FCC approved: Dec. 30, 1958 [For the Record, Jan. 5, 1959].

NORTH CAROLINA

WLOS-TV Asheville—Licensed to Skyway Broadcasting Co. (owned 72.1% by WTVJ Inc. [WTVJ (TV) Miami, Fla.]). Sales price: \$277,940 for additional 35.2% interest for WTVJ Inc. from A. Henry J. Britt, Joe H. Britt, Julia L. Stamberger, and ship to 72.1%. FCC approved: July 24, Harold K. Bennett, bringing WTVJ owner-1958 [For the Record, July 28, 1958].

WSOC-TV Charlotte—Licensed to Carolina Broadcasting (Miami Valley Broadcasting Corp. owner WHIO-AM-FM-TV, Dayton, Ohio). Original owner: WSOC Broadcasting Co. (E. E. Jones, 45%; R. S. Morris, 21%; Hunter Marshall, 20% and others). Sales price: \$5.6 million (with WSOC-AM-FM). FCC approved: April 9, 1959 [For the Record, April 13, 1959].

WUTV (TV) Charlotte—Licensed to Century Advertising Inc. (Hugh Deadwyler, Frank P. Larson Jr., Cecil J. Hawes). Former owner: Hugh Deadwyler. Former call letters: WAYS-TV, WQMC (TV). Sales price: \$130,000. FCC approved: April 24, 1957. Notes: Original owner: WAYS Inc. (George W. Dowdy, Horton Doughton, E. T. Whitmire, Harold H. Thoms and Mr. Deadwyler). Transferred to Mr. Deadwyler for \$4 and assumption of obligations totalling \$150,000. FCC approved: Dec. 29, 1954 [For the Record, Jan. 10, 1955]. Transferred to receiver June 4, 1956 and back to Mr. Deadwyler July 27, 1956.

WTVB (TV) Durham—Licensed to Durham Tv Co. (Lowell Thomas, Frank Smith and associates). Original owner: Durham Bcstg. Enterprises Inc. Sales price: \$1,417,800. FCC approved: May 24, 1957 [For the Record, June 3, 1957].

WITN (TV) Washington—Licensed to North Carolina Television Inc. (Roberson family, 67.8%; William S. Page, 25%, others). Original owners: H. W. Anderson and R. M. Fountain. Sales price: \$121,840. FCC approved: Sept. 23, 1955 [For the Record, Oct. 3, 1955].

WECT (TV) Wilmington—Licensed to WMFD-TV Inc. (Earl Westbrook, Herbert Brauff, Penn Watson, Josh Horne, James W. Jackson and others). Former owners: Richard A. Dunlea and Louise M. Dunlea. Original call letters: WMFD-TV. Sales price: \$153,850. FCC approved: Dec. 11, 1957 [For the Record, Dec. 16, 1957].

NORTH DAKOTA

WDAY-AM-TV Fargo—Licensed to WDAY Inc. (Fargo Forum). Original owner: E. C. Reineke and wife, 55.6%; N. D. Black Jr. an dfamily (Fargo Forum), 35% and others. Sales price: \$900,000 for 55.6%. FCC approved: July 20, 1960 [For the Record, July 25, 1960].

KXMC (TV) Minot—Licensed to KXMC-TV Inc. (Chester Reiten, Lloyd R. Amoo, W. L. Hurlley, 52.5%; North Dakota Broadcasting Co., 47.5%). Original owner: North Dakota Broadcasting Co. Sales price: \$1,040,000 for 52.5%. FCC approved: Oct. 21, 1959 [For the Record, Nov. 2, 1959].

OHIO

KYW-TV Cleveland—Licensed to Westinghouse Bcstg. Co. Original owner: NBC. Original call letters: WNEK (TV). Sales price: In exchange for WBC-owned KYW and WPTZ (TV) Philadelphia (now WRCV-AM-TV) and \$3 million to Westinghouse (including KYW-AM-FM [formerly WTAM-AM-FM]). FCC approved: Dec. 28, 1955 [For the Record, Jan. 2, 1956].

WHK-TV Cleveland (now deleted)—Licensed to Metropolitan Broadcasting Corp. (formerly DuMont Broadcasting Corp.). Former owner: Cleveland Plain Dealer and News. Sales price: \$700,000 (with WHK-AM-FM). FCC approved: April 16, 1958 [For the Record, April 21, 1958]. Note: FCC advising Plain Dealer that application for extension of time to complete construction of WHK-TV and transfer it to Metropolitan indicates necessity of hearing.

WJW-TV Cleveland—Licensed to Storer Bcstg. Co. Original owner: Herbert Mayer. Original call letters: WXEL (TV). Sales price: \$8.5 million (with KPTV [TV] Portland, Ore., and Empire Coil Co., New Rochelle, N. Y.). FCC approved: Oct. 27, 1954 [For the Record, Nov. 1, 1954].

WTVN-TV Columbus—Licensed to WTVN Inc., 90% owned by Radio Cincinnati Inc. (WKRC-AM-FM-TV). Original owners: Picture Waves Inc. (Edward Lamb). Sales price: \$1.5 million. FCC approved: Feb. 25, 1953 [For the Record, March 2, 1953].

WONE-TV Dayton, Ohio—Licensed to WONE Inc. (Brush-Moore Newspapers Inc.). Original owner: Skyland Broadcasting Co. (Ronald Woodward, president). Sales price: \$1,650,000 (including WONE and WPIE [FM] as well as cp for WONE-TV). FCC approved: June 7, 1961 [For the Record, June 12, 1961].

WKST-TV Youngstown—Licensed to WKST-TV Inc. (Communications Industries Inc.). Original owner: S. W. and Wanda E. Townsend. Sales price: \$975,000 for 81.2% with option to purchase remaining interest for \$225,000 plus \$200,000 to S. W. Townsend for 10 years as consultant and agreement not to compete (with WKST New Castle, Pa.). FCC approved: April 12, 1961 [For the Record, April 17, 1961].

OKLAHOMA

KXII (TV) Ardmore—Cp assigned to Texoma Broadcasters Inc. (KWTX-AM-TV Waco and 50% of KBTX Bryan, both Texas). Original owner: John F. Easley estate. Sales price: \$141,666. FCC approved: June 17, 1959 [For the Record, June 22, 1959].

KOCO-TV Enid—Licensed to Streets Electronics Inc. (Louis E. Caster and Ashley L. Robinson). Former owners: P. R. Banta, L. D. Banta, George Streets and others. Sales price: \$975,440 plus assumption of \$503,885 liabilities. Former call letters KGEO-TV. FCC approved: Dec. 11, 1957 [For the Record, Dec. 16, 1957].

KOTV (TV) Tulsa—Licensed to Osage Broadcasting Corp. (Corinthian stations). Original owners: Wrather-Alvarez Inc. (J. D. Wrather Jr., Mrs. Maizie Wrather and M. H. Alvarez). Sales price: \$4 million. FCC approved: May 14, 1954 [For the Record, May 24, 1954]. Note: KOTV originally owned by Cameron Television Inc. (George Cameron), sold to Wrather-Alvarez interests for \$2.5 million after FCC approval July 30, 1952 [For the Record, Aug. 4, 1952].

OREGON

KOTI (TV) Klamath Falls—Licensed to Calif.-Oregon Tv Inc. (Amos Voorhies-William B. Smullin). Original owner: W. D. Miller. Original call letters: KFJI-TV. Sales price: \$30,000. FCC approved: May 16, 1956 [For the Record, May 28, 1956].

KLOR (TV) Portland (now deleted)—Licensed to Oregon Tv Inc. George Haggarty purchased station for \$1,794,865 and combined its facilities with KPTV (TV) Portland. FCC approved: April 18, 1957 [For the Record, April 22, 1957].

KPTV (TV) Portland—Licensed to Oregon Television Inc. (Naf Corp.). Former owner: George Haggarty. Sales price: \$3.75 million. FCC approved: July 22, 1959 [For the Record, July 27, 1959]. Note: Founded by Herbert Mayer in 1952, sold to Storer Broadcasting Co. in 1954 in \$8.5 million package deal which included WEXL (TV) Cleveland (now WJW-TV) and Empire Coil Co., New Rochelle, N. Y. Storer sold station to Mr. Haggarty in 1957 for \$1.89 million.

PENNSYLVANIA

WFBG-TV Altoona—Licensed to Triangle Publications Inc. (Philadelphia Inquirer-WFIL-AM-FM-TV). Original owner: Gable Bcstg. Co. Sales price: \$3.5 million (with WFBG). FCC approved: Jan. 11, 1956 [For the Record, Jan. 16, 1956].

WTPA (TV) Harrisburg—Licensed to Patriot News Co. (Newhouse). Original owner: Donald E. Newhouse. Sales price: \$250,000. FCC approved: Nov. 17, 1954 [For the Record, Nov. 22, 1954].

WLYH-TV Lebanon—Licensed to Lebanon Television Corp. (Triangle Publications Inc.-Philadelphia Inquirer-WFIL-AM-FM-TV). Original owners: WLBK-AM-FM, 52%; Lebanon News, 36%. Sales price: \$115,000. FCC approved: Nov. 2, 1955 [For the Record, Nov. 7, 1955] and May 2 1957 [For the Record, May 6, 1957].

WCAU-TV Philadelphia—Licensed to CBS Inc. Former owner: WCAU Inc. (Philadelphia Bulletin). Sales price: \$15.6 million plus \$4.4 million for land and real estate (with WCAJ-AM-FM). FCC approved: July 31, 1958 [For the Record, Aug. 4, 1958].

WRCV-TV Philadelphia—Licensed to the National Bcstg. Co. Original owner: Westinghouse Bcstg. Co. Original call letters: WPTZ (TV). Sales price: In exchange for NBC-owned WTAM-AM-FM and WNEK (TV) (now KYW-AM-FM-TV) Cleveland and \$3 million to WBC (including WRCV [formerly KYW]). FCC approved: Dec. 28, 1955 [For the Record, Jan. 2, 1956]. Note: WBC bought what was WPTZ from Philco Corp. for \$8.5 million in 1953 [For the Record, June 1, 1953].

KDKA-TV Pittsburgh—Licensed to Westinghouse Broadcasting Co. Original owner: Allen B. DuMont Labs. Inc. Original call letters: WDTV (TV). Sales price: \$9.75 million. FCC approved: Jan. 5, 1955 [For the Record, Jan. 10, 1955].

WDAU-TV Scranton—Licensed to Scranton Broadcasters Inc. WCAU Inc., former 75% owner sold interest to minority owner (Scranton Broadcasting Inc.). Sale price: \$700,000. FCC approved: May 27, 1959 [For the Record, June 8, 1959]. WCAU Inc. (Philadelphia Bulletin, and former licensee WCAU-AM-TV Philadelphia) purchased 75% from Scranton Broadcasting Inc. (Mrs. M. E. Megargee and family) in 1956. Sales price: \$650,000. Former call letters: WGBI-TV. FCC approved: Oct. 18, 1956 [For the Record, Oct. 22, 1956].

WNEP-TV Scranton/Wilkes-Barre—Licensed to Northeastern Pa. Broadcasting Co. (owned 60% by Transcontinent Television Inc., 20% each by William M. Scranton and associates and by Mitchell Jenkins and associates). Original owners: Outcome of merger of WARM-TV Scranton and WILK-TV Wilkes-Barre, plus majority ownership taken over by Transcontinent Television Inc. Sales price: Entire merger considered to be a \$1.5 million transaction. FCC approved: Feb. 13, 1958 [For the Record, Feb. 24, 1958].

WRAC-TV Williamsport—Licensed to WGAL Inc. (WGAL-AM-FM-TV Lancaster, Pa.—Steinman stations). Original owner: WRAC Inc. (Margaretta Steele and associates). Sales price: \$125,000 (with WRAC-AM-FM). FCC approved: Feb. 7, 1957 [For the Record, Feb. 11, 1957].

WNOW-TV York—Licensed to WNOW Inc. (William F. Rust Jr. and associates). Original owner: Helm Coal Co. Sales price: \$255,000. FCC approved: Aug. 2, 1957 [For the Record, Aug. 5, 1957].

RHODE ISLAND

WPRO-TV Providence—Licensed to Capital Cities Broadcasting Corp. (See Group Ownership). Original owner: Cherry & Webb Broadcasting Co. Sales price: \$6.5 million (with WPRO-AM-FM). FCC approved: March 12, 1959 [For the Record, March 23, 1959].

SOUTH DAKOTA

KKAB-TV Aberdeen—Licensed to North Dakota Bcstg. Co. (John W. Boler). Original owner: berden Tv Co. Former call letters: KDHS (TV). Sales price: \$2,447. FCC approved: June 21, 1957 [For the Record, July 1, 1957].

TENNESSEE

WRGP-TV Chattanooga—Licensed to WSTV Inc. (Friendly Group). Former owners: Ramon G. and Helen H. Patterson, 70%; Follansbee Steel Co. (Jack and

Tv Transfers CONTINUED

Louis Berkman), 30%. Sales price: \$1,675,000 for 70%. FCC approved: Nov. 27, 1959 [For the Record, Dec. 7, 1959]. Note: Founded by Ramon G. and Helen H. Patterson and Will Cummings. The Pattersons bought Mr. Cummings' 50% in 1956 for \$87,000 plus assumption of \$32,000 in obligations [For the Record, Dec. 3, 1956]. Follansbee Steel Co. bought 30% interest in 1959 for \$325,000.

WTVC-TV Chattanooga—Licensed to Martin Theatres of Georgia Inc. (E. D. Martin and R. E. Martin Jr.). Former owners: Leon Covington estate and others. Former call letters: WROM-TV. Sales price: \$722,500. FCC approved: Oct. 31, 1957 [For the Record, Nov. 11, 1957].

WBIR-TV Knoxville—Licensed to WMRC Inc. (see Group Ownership). Former owner: Taft Broadcasting Co. Sales price: \$3 1/4 million (with WBIR-AM-FM). FCC approved: Nov. 16, 1960 [For the Record, Nov. 21, 1960]. Note: Taft Broadcasting owned 30% of original station, bought remaining 70% for \$2.1 million in 1959 from Gilmore Nunn, Robert L. Ashe and John P. Hart.

WTVX (TV) Knoxville—Licensed to South Central Broadcasting Co. (WIKY-AM-FM Evansville, Ind.). Original owners: TV Service of Knoxville Inc. Sales price: Assumption of obligations not exceeding \$216,500. FCC approved: July 28, 1954 [For the Record, Aug. 2, 1954].

WBBQ-TV Memphis—Licensed to RKO Teleradio Inc. Original owner: Harding College. Sales price: \$2.88 million (with WBBQ). FCC approved: July 1, 1954 [For the Record, July 12, 1954].

WSIX-TV Nashville—Licensed to WSIX Inc. Louis R. Draughon became 66 2/3% owner by purchasing 33 1/3% owned by W. H. Criswell. Remaining 33 1/3% is owned by S. D. Sanford Jr. Sales price: \$250,000. FCC approved: Oct. 10, 1956 [For the Record, Oct. 15, 1956].

TEXAS

KRBC-TV Abilene—Licensed to Reporter Broadcasting Co. Original owner: Mrs. Eva May Hanks. Sales price: \$500,000 (with KRBC). FCC approved: Sept. 16, 1953 [For the Record, Sept. 28, 1953].

KFDA-TV Amarillo—Licensed to Amarillo Broadcasting Co. (Texas State Network). Original owners: Wendell Mayes, 25%; C. C. Woodson, 25%; Gene Cagle, 25%; Charles B. Jordan, 25%. Sales price: \$525,000 (with KFDA). FCC approved: Jan. 27, 1954 [For the Record, Feb. 1, 1954].

KVII (TV) Amarillo—Licensed to Southwest States Inc. (Jack C. Vaughn and associates). Former owners: John L. McCarty and associates. Sales price: \$136,052. FCC approved: July 17, 1958 [For the Record, July 21, 1958].

KEDY-TV Big Spring—Licensed to Texas Telecasting Inc. (KDUB-TV Lubbock). Texas Telecasting leased station for five years for \$300,000 after which it has option to purchase 50%. Original call letters: —Licensed to Trinity Broadcasting Corp. [For the Record, Jan. 28, 1957].

KILG (TV) Corpus Christi (now deleted) (Barton R. and Gordon B. McLendon). \$5,608.21 (cost of securing CP). FCC approved: April 7, 1954 [For the Record, South Texas Telecasting Co. Original own-April 12, 1954].

KVDO-TV Corpus Christi—Licensed to Coastal Bend Telecasting Co. Sales price: \$194,000 plus obligations not to exceed \$100,000. FCC approved: April 4, 1957 [For the Record, April 8, 1957].

WFAA-TV Dallas—Licensed to A. H. Belo Corp. Original owner: Lacy-Potter Television Broadcasting Co. (Rogers Lacy and Tom Potter). Original call letters: KBTW (TV). Sales price: \$575,000. FCC approved: March 6, 1950 [For the Record, March 13, 1950].

KELP-TV El Paso—Licensed to KELP TV Corp. (same ownership as KXLY-AM-TV Spokane, Wash.). Original owner: McLendon Investment Corp. (call letters then KILT-TV). Sales price: \$750,000 (with KELP). FCC approved: March 20, 1957 [For the Record, March 25, 1957].

KROD-TV El Paso—Licensed to Southwest States Inc. (Cecil L. Trigg and Jack

Vaughn). Original owner: El Paso Times. Sales price: \$3.45 million (with KROD-AM-FM). FCC approved: Oct. 29, 1959 [For the Record, Nov. 9, 1959].

KEJZ-TV Fort Worth—Licensed to Nafi Telecasting Inc. (Kenyon Brown, president; Harry L. [Bing] Crosby, chairman). Original owners: Texas State Network. Sales price: \$4 million. FCC approved: July 27, 1960 [For the Record, August 8, 1960].

KGUL-TV Houston—Licensed to Gulf TV Corp. (J. H. Whitney Co., 90%; Paul Taft, 10%). Original owner: Paul Taft and associates. Sales price: \$4.25 million. FCC approved: July 11, 1956 [For the Record, July 16, 1956].

KPRC-TV Houston—Licensed to Houston Post Co. Original owner: W. Albert Lee. Original call letters: KLEE-TV. Sales price: \$740,000. FCC approved: May 23, 1950 [For the Record, May 29, 1950].

KXYZ-TV Houston—Licensed to Houston Bestg. Corp. (Milton R. Underwood and Philip R. Neuhaus). Original owner: Glenn R. McCarthy. Sales price: \$600,000 (with KXYZ-AM). FCC approved: March 28, 1957 [For the Record, April 1, 1957].

KGNS-TV Laredo—Licensed to Southwestern Publishing Co. (Donald W. Reynolds). America (H. C. Avery Jr. and David H. Former owner: Vidicon Industries of approved: July 31, 1953 [For the Record, Cole]. Sales price: \$190,000 (for cp). FCC Aug. 11, 1958].

KTES (TV) Nacogdoches—Licensed to G. P. (Pat) Scroggins. Original owner: Lee Scarborough. Sales price: \$5,000. FCC approved: July 27, 1960 [For the Record, August 8, 1960].

KOSA-TV Odessa—Odessa Tv Co. Brothers Jack C. and Grady H. Vaughn bought 50% of station from C. L. Trigg (retains 40%), W. B. Stowe and Brooks L. Harman (each retaining 5%). Sales price: \$20,000 plus assumption of approximately \$85,000 in liabilities. FCC approved: Jan. 23, 1957 [For the Record, Jan. 28, 1957].

KCTV (TV) San Angelo—Licensed to Westex TV Co. Lewis O. Seibert purchased 50% of station from equal-owners A. D. Rust and B. P. Bludworth for \$32,288 and obligations. Mr. Rust in turn sold his remaining 25% to Roy H. Simmons for \$50,000. Original call letters: KTXL-TV. FCC approved: March 14, 1957 [For the Record, March 18, 1957].

KENS-TV San Antonio—Licensed to Express Publishing Co. Former owner: Storer Broadcasting Co. Original call letters: KGBS-TV. Sales price: \$3.5 million (with KGBS, now KENS). FCC approved: Oct. 27, 1954 [For the Record, Nov. 1, 1954]. Storer Broadcasting Co. bought what was then KEYL (TV) from original grantees W. L. Pickins, R. L. Wheelock and H. H. Coffield for \$1.05 million in 1951 [For the Record, Oct. 15, 1951].

WOAI-TV San Antonio—Licensed to Southland Industries Inc. (Hugh Half Jr. and family). Original owners included National Jewish Hospital which sold its 24% interest (including interest in WOAI) to licensee for \$1,145,000. FCC approved: June 10, 1958.

KPAR-TV Sweetwater—Licensed to Texas Key Broadcasters Inc. (James M. Isaacs, president). Original owner: W. D. Rogers and associates. Sales price: \$799,440 for 10 year lease with option to purchase 50%. FCC approved: Nov. 2, 1960 [For the Record, Nov. 7, 1960].

KLTV (TV) Tyler—Licensed to Ch. 7 Co. Original owner: Lucille R. Lansing (who retained a 40% interest in station). Sales price: \$7,460.32. FCC approved: March 20, 1957 [For the Record, March 25, 1957].

KANG-TV Waco (now deleted)—Licensed to Texas Broadcasting Co. (LBJ Co.-KTBC-AM-TV Austin). Original owners: Central Texas Tv Co. (Clyde Weatherly and associates). Sales price: \$115,000 and assumption of \$19,000 in obligations. FCC approved: Dec. 2, 1954 [For the Record, Dec. 13, 1954]. Note: CP cancelled in 1955 with physical facilities turned over to KWTX-TV Waco in return for 29% of that station.

KRGV-TV Weslaco—Licensed to The LBJ Co. (Mrs. Lyndon B. Johnson). Note: Mrs. Johnson bought 50% from O. L. Taylor for \$5,000 plus loan of \$140,000 in April 1956 [For the Record, April 9, 1956]. Mrs. Johnson purchased remaining 50% for \$100,000. FCC approved: March 24, 1958 [For the Record, April 7, 1958].

KSYD-TV Wichita Falls—Licensed to KSYD Television Co. Inc. (Nat Levine, Irving and Murray Gold, Sidney Grayson, others). Original owners: Wichita Falls Tv Co. (Kenyon Brown-E. H. Rowley).

Original call letters: KWFT-TV. Sales price: \$750,000 plus \$73,366. FCC approved: Jan. 11, 1956 [For the Record, Jan. 16, 1956].

UTAH

KVNU-TV Logan—Licensed to Utah State U. Original owner: Herschel and Reed Bullen and others. Sales price: \$6,331 for expenses. FCC approved: Nov. 8, 1960 [For the Record, Nov. 14, 1960].

KCPX-TV Salt Lake City—Licensed to Columbia Pictures Electronics Co. (Columbia Pictures Corp.). Former owner: Time Inc. Former call letters: KTVT (TV). Sales price: \$3.1 million (with KCPX-AM-FM). FCC approved: Nov. 5, 1959 [For the Record, Nov. 16, 1959]. Note: Founded by S. S. Fox and associates as KDYL-TV. Intermountain Broadcasting & Television Corp. (Time Inc., 80%; G. Bennett Larson, 20%) bought station (with KDYL-AM-FM) in 1953 for \$2.1 million [For the Record, July 6, 1953].

KUTV (TV) Salt Lake City—Licensed to Utah Bestg. & Tv Corp. (A. L. Glasman, Salt Lake Tribune-George C. and Wilda Gene Hatch). Original owners: Salt Lake Tribune and Frank Carman-Grant Wrathall interests. Sales price: \$683,333. FCC approved: March 7, 1956 [For the Record, March 12, 1956].

VIRGINIA

WSVA-TV Harrisonburg—Licensed to Shenandoah Valley Broadcasting Corp. (Evening Star Broadcasting Corp.-WMAI-AM-FM-TV Washington, D. C., 51%; Hamilton Shea, 49%). Former owners: Transcontinent Television Corp., 50%; Hamilton Shea, 50%. Sales price: \$700,000 for 51% (with WSVA-AM-FM). FCC approved: Sept. 23, 1959 [For the Record, Oct. 5, 1959]. Note: Transcontinent and Mr. Shea paid \$560,000 for properties in 1956, buying them from Frederick L. and Mary P. Allman [For the Record, June 4, 1956].

WACH-TV Newport News—Licensed to United Bestg. Co. of Eastern Virginia Inc. (Richard Eaton). Original owners: Eastern Bestg. Corp. (Russell A. Collins, receiver for John Doley and others). Sales price: \$54,000 (with WACH). FCC approved: July 19, 1956 [For the Record, July 30, 1956].

WTOV-TV Norfolk—Licensed to Tim Brite Inc. (Temus R. Bright). Original owner: Commonwealth Broadcasting Corp. (E. L. Scott, Robert Wasdon, Jack Siegel). Sales price: \$17,500 plus assumption of \$78,000 in obligations. FCC approved: March 9, 1955 [For the Record, March 14, 1955].

WASHINGTON

KVOS-TV Bellingham—Licensed to KVOS Tv Corp. (Vometo Enterprises). Original owner: Rogan Jones and associates. Sales price: \$3 million. FCC approved: March 29, 1961 [For the Record, April 3, 1961].

KING-TV Seattle—Licensed to King Broadcasting Co. (Mrs. A. Scott Bullitt). Original owner: Radio Sales Corp. (P. K. Leberman). Original call letters: KRSC-TV. Sales price: \$375,000. FCC approved: July 20, 1949. [For the Record, July 25, 1949]. Note: Hearst Corp. bought 25% interest in King Broadcasting Co. in 1951 which was re-purchased by licensee in 1953.

KREM-TV Spokane—Licensed to KREM Broadcasting Corp. (Mrs. A. Scott Bullitt). Former owner: Louis Wasmer. Sales price: \$2 million (with KREM-AM-FM). FCC approved Sept. 26, 1957 [For the Record, Oct. 7, 1957].

KXLY-TV Spokane—Licensed to northern Pacific Television Corp. Original owners: Symonds Broadcasting Co. (E. B. Craney and Harry L. [Bing] Crosby). Sales price: \$1,723,500 (with KXLY). FCC approved: Jan. 6, 1954 [For the Record, Jan. 11, 1954].

KTVW (TV) Tacoma—Licensed to J. Elroy McCaw. Original owners: Carl E. and C. D. Haymond. Original call letters: KMO-TV. Sales price: \$300,000. FCC approved: Sept. 15, 1954 [For the Record, Sept. 20, 1954].

KNDQ (TV) Yakima—Licensed to Columbia Empire Broadcasting Co. (Leo L. Lyon and associates). Original owner: Ralph Tronsrud. Sales price: \$194,229 (including purchase price of leased property). FCC approved: Feb. 1, 1961 [For the Record, Feb. 6, 1961].

WEST VIRGINIA

WCHS-TV Charleston—Licensed to Rollins Broadcasting Co. (see Group Ownership). Previous owner: Tierney Co. Sales price: \$3 million with WCHS. FCC approved: Sept. 28, 1960 [For the Record, Oct. 10, 1960].

U. S. Tv Station Call Letters

In alphabetical order. Including calls assigned to construction permits. (For facilities and personnel of each see Television Station Directory beginning on page A-3).

WBOY-TV Clarksburg—Licensed to Ohio Valley Bestg. Corp. (WSTV-AM-FM-TV Steubenville, Ohio). Original owner: News Publishing Co. Original call letters: WBLK-TV. Sales price: \$250,000 (with WBLK-AM and WPAR-AM-FM Parkersburg, W. Va.). FCC approved: April 5, 1957 [For the Record, April 8, 1957].

WHTN-TV Huntington—Licensed to Reeves Broadcasting & Development Corp. (see Group ownership). Former owner: Cowles Broadcasting Co. Sales price: \$1,925,000. FCC approved: Dec. 22, 1960 [For the Record, Jan. 2, 1961]. Note: Initially owned by Greater Huntington Theatres Corp. (S. J. Hyman and family). Sold to Cowles in 1956 for \$535,000 plus assumption of \$100,000 in debts (with WHTN-AM-FM).

WSAZ-TV Huntington—Licensed to WJR Inc. (WJR Detroit). Original owner: Huntington Publishing Co. Sales price: \$6.1 million (with WSAZ). FCC approved: March 29, 1961 [For the Record, April 3, 1961].

WTAP (TV) Parkersburg—Licensed to Zanesville Publishing Co. Original owner: W. Virginia Enterprises Inc. (Howard L. Chernoff and associates). Sales price: \$124,600. FCC approved: March 30, 1955 [For the Record, April 4, 1955].

WJPB-TV Weston—Licensed to WJPB-TV Inc. (J. Patrick Beacom, 50%; Thomas P. Johnson, 47.5%; George W. Eby, 2.5%). Original owner: J. P. Beacom, 100%. Sales price: \$95,000 for 47.5%; \$5,000 for 2.5%. FCC approved: Feb. 17, 1960 [For the Record, Feb. 22, 1960].

WTRF-TV Wheeling—Licensed to WTRF-TV Inc. (Albert V. Dix, and six publishing companies owned by Dix family). Original owner: Tri-City Broadcasting Co. (Thomas M. Bloch and W. L. Harris families. News Publishing Co.). Sales price: \$1,684 million for 56.13%. FCC approved: Dec. 17, 1958 [For the Record, Dec. 22, 1958]. Note: Dix family owned 30.96% of Tri-City Broadcasting Co.

WISCONSIN

WFRV (TV) Green Bay—Licensed to Valley Broadcasting Co. (George W. Norton). Previous owner: S. N. Pickard and associates. Sales price: \$1.6 million. FCC approved: Jan. 4, 1961 [For the Record, Jan. 16, 1961].

WKOW-AM-TV Madison—Licensed to Mid-Continent Broadcast Co. of Wisconsin Inc. (see BFR station in Group Ownership). Former owners: Stewart Watson, 10%; George W. Icke, 9%; E. C. Severson, 10.4%; B. W. Huiskamp, 9% and others. Sales price: \$925,000. FCC approved: July 20, 1960 [For the Record, July 25, 1960].

WMTV (TV) Madison—Licensed to Forward TV Inc. (Lee Stations and others). Former owners: Lee Ruwitch, Gordon Sherman, Mitchell Wolfson and Sidney Meyer. Sales price: \$339,333. FCC approved April 2, 1958 [For the Record, April 7, 1958]. Note: Messrs. Ruwitch, Gordon, Wolfson and Meyer bought WMTV from Bartell TV Corp. for \$350,000 in July 1957 [For the Record, July 29, 1957].

WMBV-TV Marinette—Licensed to M & M Broadcasting Co. (Morgan Murphy and others). Sales price: \$211,764 (with WMMB Marinette) plus assumption of \$360,000 liabilities. FCC approved March 19, 1958 [For the Record, March 24, 1958].

WISN-TV Milwaukee—Licensed to Hearst Corp. Original owner: Milwaukee Area Telecasting Corp. (permit granted to MATC after merger agreement among four applicants; other three were WEMP and WPOX Milwaukee and Koloro Telecasting Inc.). Original call letters: WTVW (TV). Sales price: \$2 million. FCC approved: March 2, 1955 [For the Record, March 14, 1955].

WITI-TV Milwaukee—Licensed to Storer Broadcasting Co. Original owner: Independent Tv Inc. (Sol. J. Kahn). Sales price: \$4.4 million. FCC approved: Nov. 12, 1958 [Broadcasting, Nov. 17, 1958].

PUERTO RICO

WSFE (TV) Farajardo—Cp assigned to Carmina Mendez. Original owner: Continental Broadcasting Corp. (Wm. R. Anthony [71%] and others). Sales price: \$60,000. FCC approved: March 26, 1959 [For the Record, April 6, 1959].

WAPA-TV San Juan—Licensed to Winston-Salem Broadcasting Co. (WTOB-AM-TV Winston-Salem, N. C.). Original owner: Jose Ramon Quinones and associates. Sales price: \$320,000. FCC approved: May 2, 1957 [For the Record, May 6, 1957].

KABC-TV Los Angeles, Calif., ch. 7.

KAET (TV) Phoenix, Ariz. ch. 8.

KAIL (TV) Fresno, Calif., ch. 53.

KAIT-TV Jonesboro, Ark., ch. 8.

KAKE-TV Wichita, Kan., ch. 10.

KALA (TV) Wailuku, Hawaii, ch. 7.

KALB-TV Alexandria, La., ch. 5.

KARD-TV Wichita, Kan., ch. 3.

KARK-TV Little Rock, Ark., ch. 4.

KATU (TV) Portland, Ore., ch. 2.

KATV (TV) Pine Bluff, Ark., ch. 7.

KAWE-TV Carlsbad, N. M., ch. 6.

KAYS-TV Hays, Kan., ch. 7.

KBAK-TV Bakersfield, Calif., ch. 29.

KBAS-TV Ephrata, Wash., ch. 16.

KBES-TV Medford, Ore., ch. 5.

KBIC-TV Los Angeles, Calif., ch. 22.

KBLL-TV Helena, Mont., ch. 12.

KBMT (TV) Beaumont, Tex., ch. 12.

KBOI-TV Boise, Idaho, ch. 2.

KBTV (TV) Denver Colo., ch. 9.

KBTX-TV Bryan, Tex., ch. 3.

KBWC-TV Gallup, N. Mex., ch. 3.

KBYN (TV) Twin Falls, Ida., ch. 13.

KBYR-TV Anchorage, Alaska, ch. 13.

KCBD-TV Lubbock, Tex., ch. 11.

KCBY-TV Coos Bay, Ore., ch. 11.

KCDA (TV) Douglas, Ariz., ch. 3.

KCEB (TV) Tulsa, Okla., ch. 23.

KCEN-TV Temple-Waco, Tex., ch. 6.

KCIX-TV Nampa, Idaho, ch. 6.

KCKT (TV) Great Bend, Kan., ch. 2.

KCMO-TV Kansas City, Mo., ch. 5.

KCMT (TV) Alexandria, Minn., ch. 7.

KCND-TV Pembina, N. D., ch. 12.

KCOK-TV Tulare, Calif., ch. 27.

KCOF (TV) Los Angeles, Calif., ch. 13.

KCPX-TV Salt Lake City, Utah, ch. 4.

KCRA-TV Sacramento, Calif., ch. 3.

KCRG-TV Cedar Rapids, Iowa, ch. 9.

KCSJ-TV Pueblo, Colo., ch. 5.

KCTS (TV) Seattle, Wash., ch. 9.

KCTV (TV) San Angelo, Tex., ch. 8.

KDAL-TV Duluth, Minn., ch. 3.

KDAS (TV) Hanford, Calif., ch. 21.

KDCD-TV Mindland Tex., ch. 18.

KDIX-TV Dickinson, N. D., ch. 2.

KDKA-TV Pittsburgh, Pa., ch. 2.

KDLO-TV Florence, S. D., ch. 3.

KDPS-TV Des Moines, Iowa, ch. 11.

KDSJ-TV Lead, S. D., ch. 5.

KDUB-TV Lubbock, Tex., ch. 13.

KDUH-TV Hay Springs Neb., ch. 4.

KEDY-TV Big Spring, Tex., ch. 4.

KEFS-TV Fort Smith, Ark., ch. 22.

KELO-TV Sioux Falls, S. D., ch. 11.

KELP-TV El Paso, Tex., ch. 13.

KENI-TV Anchorage, Alaska, ch. 2.

KENS-TV San Antonio, Tex., ch. 5.

KEPR-TV Pasco, Wash., ch. 19.

KERA-TV Dallas, Tex., ch. 13.

KERO-TV Bakersfield, Calif., ch. 10.

KETA (TV) Oklahoma City, Okla., ch. 13.

KETC (TV) St. Louis, Mo., ch. 9.

KETV (TV) Omaha, Neb.-Council Bluffs, Iowa, ch. 7.

KEYC-TV Mankato, Minn., ch. 12.

KEYT (TV) Santa Barbara, Calif., ch. 3.

KEZE-TV San Francisco, Calif., ch. 20.

KEZI-TV Eugene, Ore., ch. 9.

KFAR-TV Fairbanks, Alaska, ch. 2.

KFBB-TV Great Falls, Mont., ch. 5.

KFBC-TV Cheyenne, Wyo., ch. 5.

KFDA-TV Amarillo, Tex., ch. 10.

KFDM-TV Beaumont, Tex., ch. 5.

KFDX-TV Wichita Falls, Tex., ch. 3.

KFEQ-TV St. Joseph, Mo., ch. 2.

KFMB-TV San Diego, Calif., ch. 8.

KFOY-TV Hot Springs, Ark., ch. 9.

KFRE-TV Fresno, Calif., ch. 12.

KFSA-TV Fort Smith, Ark., ch. 5.

KFUR-TV Santa Fe, N. Mex., ch. 11.

KFVS-TV Cape Girardeau, Mo., ch. 12.

KFYR-TV Bismarck, N. D., ch. 5.

KGBT-TV Harlingen, Tex., ch. 4.

KGGM-TV Albuquerque, N. M., ch. 13.

KGHL-TV Billings, Mont., ch. 8.

KGIN-TV Grand Island, Neb., ch. 11.

KGLD (TV) Garden City, Kan., ch. 11.

KGLO-TV Mason City, Iowa, ch. 3.

KGMB-TV Honolulu, Hawaii, ch. 9.

KGNC-TV Amarillo, Tex., ch. 4.

KGO-TV San Francisco, Calif., ch. 7.

KGTV (TV) Pocatello, Ida., ch. 10.

KGUN-TV Tucson, Ariz., ch. 9.

KGW-TV Portland, Ore., ch. 8.

KHAS-TV Hastings, Neb., ch. 5.

KHBC-TV Hilo, Hawaii, ch. 9.

KHJ-TV Los Angeles, Calif., ch. 9.

KHJK (TV) Hilo, Hawaii, ch. 13.

KHMA (TV) Houma, La., ch. 11.

KHOL-TV Kearney-Holdrege, Neb., ch. 13.

KHOU-TV Houston-Galveston, Tex., ch. 11.

KHPL-TV, Hayes Center, Neb., ch. 6.

KHQ-TV Spokane, Wash., ch. 6.

KHQA-TV, Hannibal, Mo., and Quincy, Ill., ch. 7.

KHQL-TV Sterling, Colo., ch. 3.

KHSL-TV Chico, Calif., ch. 12.

KHTV (TV) Portland, Ore., ch. 27.

KHVH-TV Honolulu, Hawaii, ch. 4.

KICU-TV Visalia, Calif., ch. 43.

KID-TV Idaho Falls, Ida., ch. 3.

KIEM-TV Eureka Calif., ch. 3.

KIFI-TV Idaho Falls, Ida., ch. 8.

KIMA-TV Yakima, Wash., ch. 29.

KING-TV Seattle, Wash., ch. 5.

KINY-TV Juneau, Alaska, ch. 8.

KIRO-TV Seattle Wash., ch. 7.

KIVA (TV) Yuma, Ariz., ch. 11.

KJEO (TV) Fresno, Calif., ch. 47.

TV Calls CONTINUED

KKTV (TV) Colorado Springs-Pueblo, Colo., ch. 11
KLAS-TV Las Vegas, Nev., ch. 8
KLEW-TV Lewiston, Idaho, ch. 3
KLFY-TV Lafayette, La., ch. 10
KLIX-TV Twin Falls, Idaho, ch. 11
KLMC-TV Lamar, Colo., ch. 12
KLOP-TV Provo-Salt Lake City, Utah, ch. 11
KLRJ-TV Henderson, Nev., ch. 2
KLRN (TV) San Antonio Tex., ch. 9
KLSE (TV) Monroe, La., ch. 13
KLTV (TV) Tyler, Tex., ch. 7
KLVD-TV Bakersfield, Calif., ch. 17
KLZ-TV Denver, Colo., ch. 7
KMAU-TV Wailuku, Hawaii, ch. 3
KMBC-TV Kansas City, Mo., ch. 9
KMID-TV Midland, Tex., ch. 2
KMJ-TV Fresno, Calif., ch. 24
KMMT (TV) Austin, Minn., ch. 6
KMOS-TV Sedalia, Mo., ch. 6
KMOT (TV) Minot, N. D., ch. 10
KMOX-TV St. Louis, Mo., ch. 4
KMSO-TV Missoula, Mont., ch. 13
KMSP-TV Minneapolis-St. Paul, Minn., ch. 9
KMTV (TV) Omaha, Neb., ch. 3
KMVI-TV Wailuku, Hawaii, ch. 12
KNBS (TV) Walla Walla, Wash., ch. 22
KNDQ (TV) Yakima, Wash., ch. 23
KNDU (TV) Richland, Wash., ch. 25
KNME-TV Albuquerque, N. M., ch. 5
KNOE-TV Monroe-West Monroe, La., ch. 8
KNOP (TV) North Platte, Neb., ch. 2
KNOX-TV Grand Forks, N. D., ch. 10
KNTV (TV) San Jose, Calif., ch. 11
KNUZ-TV Houston, Tex., ch. 39
KNXT (TV) Los Angeles, Calif., ch. 2
KOA-TV Denver, Colo., ch. 4
KOAC-TV Corvallis, Ore., ch. 7
KOAM-TV Pittsburg, Kan., ch. 7
KOAP-TV Portland, Ore., ch. 10
KOAT-TV Albuquerque, N. M., ch. 7
KOB-TV Albuquerque, N. M., ch. 4
KOCO-TV Enid, Okla., ch. 5
KODE-TV Joplin, Mo., ch. 12
KOED-TV Tulsa, Okla., ch. 11
KOGO-TV San Diego, Calif., ch. 10
KOIN-TV Portland Ore., ch. 6
KOKH-TV Oklahoma City, Okla., ch. 25
KOLD-TV Tucson, Ariz., ch. 13
KOLN-TV Lincoln, Neb., ch. 10
KOLO-TV Reno, Nev., ch. 8
KOMC (TV) McCook, Neb., ch. 8
KOMO-TV Seattle Wash., ch. 4
KOMU-TV Columbia, Mo., ch. 8
KONA (TV) Honolulu, Hawaii, ch. 2
KONO-TV San Antonio, Tex., ch. 12
KOOK-TV Billings, Mont., ch. 2
KOOL-TV Phoenix, Ariz., ch. 10
KOPR-TV Butte, Mont., ch. 6
KORN-TV Mitchell, S. D., ch. 5
KOSA-TV Odessa, Tex., ch. 7
KOTA-TV Rapid City, S. D., ch. 3
KOTI (TV) Klamath Falls, Ore., ch. 2
KOTV (TV) Tulsa, Okla., ch. 6
KOVR (TV) Stockton-Sacramento, Calif., ch. 13
KPAC-TV Port Arthur, Tex., ch. 4
KPAR-TV Sweetwater, Tex., ch. 12
KPEC-TV Lakewood Center, Wash., ch. 56

KPHO-TV Phoenix, Ariz., ch. 5
KPIC (TV) Roseburg, Ore., ch. 4
KPIX (TV) San Francisco, Calif., ch. 5
KPLC-TV Lake Charles, La., ch. 7
KPLO-TV Reliance, S. D., ch. 6
KPLR-TV St. Louis, Mo., ch. 11
KPOB-TV Poplar Bluff, Mo., ch. 15
KPRC-TV Houston, Tex., ch. 2
KPTV (TV) Portland, Ore., ch. 12
KQED (TV) San Francisco, Calif., ch. 9
KQTV (TV) Fort Dodge, Iowa, ch. 21
KRBC-TV Abilene, Tex., ch. 9
KRCA (TV) Los Angeles, Calif., ch. 4
KRCG (TV) Jefferson City, Mo., ch. 13
KRDO-TV Colorado Springs-Pueblo, Colo., ch. 13
KREM-TV Spokane, Wash., ch. 2
KRET-TV Richardson, Tex., ch. 23
KREX-TV Grand Junction, Colo., ch. 5
KREY-TV Montrose, Colo., ch. 10
KRGV-TV Weslaco, Tex., ch. 5
KRIS-TV Corpus Christi, Tex., ch. 6
KRLD-TV Dallas-Ft. Worth, Tex., ch. 4
KRMA-TV Denver, Colo., ch. 6
KRNM-TV Roswell, N. Mex., ch. 10
KRNT-TV Des Moines, Iowa, ch. 8
KROC-TV Rochester, Minn., ch. 10
KROD-TV El Paso, Tex., ch. 4
KRON-TV San Francisco, Calif., ch. 4
KRSB-TV Rapid City, S. D., ch. 7
KRTV (TV) Great Falls, Mont., ch. 3
KSAC-TV Manhattan, Kan., ch. 8
KSAN-TV San Francisco, Calif., ch. 32
KSBW-TV Salinas, Calif., ch. 8
KSBY-TV San Luis Obispo, Calif., ch. 6
KSD-TV St. Louis, Mo., ch. 5
KSHO-TV Las Vegas, Nev., ch. 13
KSL-TV Salt Lake City, Utah, ch. 5
KSLA (TV) Shreveport, La., ch. 12
KSLN-TV Salina, Kan., ch. 34
KSOO-TV Sioux Falls, S. D., ch. 13
KSTF (TV) Scottsbluff-Gering, Nebr., ch. 10
KSTP-TV St. Paul-Minneapolis, Minn., ch. 5
KSWB (TV) Elk City, Okla., ch. 3
KSWO-TV Lawton, Okla., ch. 7
KSWV-TV Roswell, N. M., ch. 4
KSYD-TV Wichita Falls, Tex., ch. 6
KTAG-TV Lake Charles, La., ch. 25
KTAL-TV Texarkana, Tex., ch. 6
KTAR-TV Phoenix-Mesa, Ariz., ch. 12
KTEC-TV Austin, Tex., ch. 7
KTBS-TV Shreveport, La., ch. 3
KTCA-TV St. Paul, Minn., ch. 2
KTEN (TV) Ada, Okla., ch. 10
KTES (TV) Nacogdoches, Tex., ch. 19
KTHV (TV) Little Rock, Ark., ch. 11
KTIV (TV) Sioux City, Iowa, ch. 4
KTLA (TV) Los Angeles, Calif., ch. 5
KTLE (TV) Pocatello, Ida., ch. 6
KTNT-TV Tacoma-Seattle, Wash., ch. 11
KTPS (TV) Tacoma, Wash., ch. 62
KTRE-TV Lufkin, Tex., ch. 9
KTRK-TV Houston, Tex., ch. 13
KTSM-TV El Paso, Tex., ch. 9
KTS-TV Springfield, Mo., ch. 10
KTTV (TV) Los Angeles, Calif., ch. 11
KTUL-TV Tulsa, Okla., ch. 8

KTVA (TV) Anchorage, Alaska, ch. 11
KTVB (TV) Boise, Ida., ch. 7
KTVC (TV) Ensign, Kan., ch. 6
KTVE (TV) El Dorado, Ark.-Monroe, La., ch. 10
KTVF (TV) Fairbanks, Alaska, ch. 11
KTWH (TV) Hutchinson-Wichita, Kans., ch. 12
KTVI (TV) St. Louis, Mo., ch. 2
KTVK (TV) Phoenix, Ala., ch. 12
KTVO (TV) Kirksville, Mo., ch. 3
KTVR (TV) Denver, Colo., ch. 2
KTVT (TV) Fort Worth-Dallas, Tex., ch. 11
KTUU (TV) Oakland-San Francisco, Calif., ch. 2
KTUV (TV) Tacoma, Wash., ch. 13
KTWO-TV, Casper, Wyo., ch. 2
KTWX-TV Sheridan, Wyo., ch. 9
KTXT-TV Lubbock, Tex., ch. 5
KUAL-TV San Antonio, Tex., ch. 41
KUAM-TV Agana, Guam, ch. 8
KUAT (TV) Tucson, Ariz., ch. 6
KUED (TV) Salt Lake City, Utah, ch. 7
KUHT (TV) Houston, Tex., ch. 8
KULR (TV) Kalispell, Mont., ch. 9
KUMV-TV Williston, N. D., ch. 8
KUON-TV Lincoln, Neb., ch. 12
KUSD-TV Vermillion, S. D., ch. 2
KUSU-TV Logan, Utah, ch. 12
KUTV (TV) Salt Lake City, Utah, ch. 2
KVAL-TV Eugene, Ore., ch. 13
KVDO-TV Corpus Christi, Tex., ch. 22
KVER-TV Clovis, N. Mex., ch. 12
KVIE (TV) Sacramento, Calif., ch. 6
KVII (TV) Amarillo, Tex., ch. 7
KVIP-TV Redding, Calif., ch. 7
KVIQ-TV Eureka, Calif., ch. 6
KVKM-TV Monahans, Tex., ch. 9
KVLF-TV Alpine, Tex., ch. 12
KVLS (TV) Flagstaff, Ariz., ch. 13
KVOA-TV Tucson, Ariz., ch. 4
KVOG-TV Ogden, Utah, ch. 9
KVOO-TV Tulsa, Okla., ch. 2
KVOS-TV Bellingham, Wash., ch. 12
KVTV (TV) Sioux City, Iowa, ch. 9
KVUE (TV) Sacramento, Calif., ch. 40
KWCS-TV Ogden, Utah, ch. 18
KWHT-TV Goodland, Kan., ch. 10
KWRB-TV Riverton-Lander-Worland-Thermopolis, Wyo., ch. 10
WKTV (TV) Oklahoma City, Okla., ch. 9
KWTX-TV Waco, Tex., ch. 10
KWWL-TV Waterloo-Cedar Rapids, Iowa, ch. 7
KXAB-TV Aberdeen, S. D., ch. 9
KXGN-TV Glendive, Mont., ch. 5
KXGO-TV Fargo, N. D., ch. 11
KXII (TV) Ardmore, Okla.-Sherman-Denison, Tex., ch. 12
KXJB-TV Valley City, N. D., ch. 4
KXLF-TV Butte, Mont., ch. 4
KXLY-TV Spokane, Wash., ch. 4
KXMB-TV Bismarck, N. D., ch. 12
KXMC-TV Minot, N. D., ch. 13
KXTV (TV) Sacramento, Calif., ch. 10
KYMA (TV) Flagstaff, Ariz., ch. 9
KYTV (TV) Springfield, Mo., ch. 3
KYW-TV Cleveland, Ohio, ch. 3
KZTV (TV) Corpus Christi, Tex., ch. 10
WABC-TV New York, N. Y., ch. 7
WABG-TV Greenwood, Miss., ch. 6

WABI-TV Bangor, Me., ch. 5
WACH-TV Newport News, Va., ch. 33
WAFB-TV Baton Rouge, La., ch. 9
WAFG-TV Huntsville, Ala., ch. 31
WAGA-TV Atlanta, Ga., ch. 5
WAGM-TV Presque Isle, Me., ch. 8
WAIM-TV Anderson, S. C., ch. 40
WAIQ (TV) Andalusia, Ala., ch. 2
WAKR-TV Akron, Ohio, ch. 49
WALA-TV Mobile, Ala., ch. 10
WALB-TV Albany, Ga., ch. 10
WALN-TV Ashland, Ky., ch. 59
WAMT (TV) Memphis, Tenn., ch. 48
WAND-TV Pittsburgh, Pa., ch. 53
WANE-TV Fort Wayne, Ind., ch. 15
WAPA-TV San Juan, P. R., ch. 4
WAPI-TV Birmingham, Ala., ch. 13
WARD-TV Johnstown, Pa., ch. 19
WAST (TV) Albany, N. Y., ch. 13
WATE-TV Knoxville, Tenn., ch. 6
WATL-TV Atlanta, Ga., ch. 36
WATR-TV Waterbury, Conn., ch. 20
WAVE-TV Louisville, Ky., ch. 10
WAVY-TV Norfolk-Portsmouth-Newport News, Va., ch. 10
WBAL-TV Baltimore, Md., ch. 11
WBAP-TV Ft. Worth-Dallas, Tex., ch. 5
WBAY-TV Green Bay, Wis., ch. 2
WBBM-TV Chicago, Ill., ch. 2
WBEN-TV Buffalo, N. Y., ch. 4
WBEE-TV Escanaba, Mich., ch. 3
WBIQ (TV) Birmingham, Ala., ch. 10
WBIR-TV Knoxville, Tenn., ch. 10
WBJA-TV Binghamton, N. Y., ch. 56
WBKB (TV) Chicago, Ill., ch. 7
WBLN (TV) Bloomington, Ill., ch. 15
WBMG (TV) Birmingham, Ala., ch. 42
WBNS-TV Charlotte Amalie, V. I., ch. 10
WBNS-TV Columbus, Ohio, ch. 10
WBOC-TV Salisbury, Md., ch. 16
WBOY-TV Clarksburg, W. Va., ch. 12
WBPZ-TV Lock Haven, Pa., ch. 32
WBRC-TV Birmingham, Ala., ch. 6
WBRE-TV Wilkes-Barre Scranton, Pa., ch. 28
WBZ-TV Baton Rouge, La., ch. 2
WBTM-TV Danville, Va., ch. 24
WBTW (TV) Charlotte, N. C., ch. 3
WBTW (TV) Florence, S. C., ch. 8
WBVI-TV Panama City, Fla., ch. 13
WBZ-TV Boston, Mass., ch. 4
WCAN-TV Milwaukee, Wis., ch. 24
WCAU-TV Philadelphia, Pa., ch. 10
WCAX-TV Burlington, Vt., ch. 3
WCBB (TV) Augusta, Me., ch. 10
WCBI-TV Columbus, Miss., ch. 4
WCBS-TV New York, N. Y., ch. 2
WCCO-TV Minneapolis-St. Paul, Minn., ch. 4
WCDA (TV) Albany, N. Y., ch. 41
WCDC (TV) Adams, Mass., ch. 19
WCET (TV) Cincinnati, Ohio, ch. 48
WCHS-TV Charleston, W. Va., ch. 8
WCHU (TV) Champaign, Ill., ch. 33
WCIA (TV) Champaign, Ill., ch. 3
WCIQ (TV) Mt. Cheaha State Park, Ala., ch. 7

WCIV (TV) Charleston, S. C., ch. 4.
 WCKT (TV) Miami, Fla., ch. 7.
 WCNY-TV Carthage-Water-town, N. Y., ch. 7.
 WCOC-TV Meridian, Miss., ch. 30.
 WCOV-TV Montgomery, Ala., ch. 20.
 WCPO-TV Cincinnati, Ohio, ch. 9.
 WCSC-TV Charleston, S. C., ch. 5.
 WCSH-TV Portland, Me., ch. 6.
 WCTB (TV) Bridgeport, Conn., ch. 71.
 WCTN (TV) Norwich, Conn., ch. 63.
 WCTV (TV) Thomasville, Ga.-Tallahassee, Fla., ch. 6.
 WCYB-TV Bristol, Va., ch. 5.
 WDAF-TV Kansas City, Mo., ch. 4.
 WDAM-TV Laurel-Hattiesburg, Miss., ch. 7.
 WDAU-TV Scranton, Pa., ch. 22.
 WDAY-TV Fargo, N. D., ch. 6.
 WDBJ-TV Roanoke, Va., ch. 7.
 WDBO-TV Orlando, Fla., ch. 6.
 WDEF-TV Chattanooga, Tenn., ch. 12.
 WDSM-TV Superior, Wis., ch. 6.
 WDSU-TV New Orleans, La., ch. 6.
 WDTV (TV) Harrisburg, Pa., ch. 33.
 WDXI-TV Jackson, Tenn., ch. 7.
 WEAR-TV Pensacola, Fla., ch. 3.
 WEAT-TV West Palm Beach, Fla., ch. 12.
 WEAU-TV Eau Claire, Wis., ch. 15.
 WECT (TV) Wilmington, N. C., ch. 6.
 WEDH (TV) Hartford, Conn., ch. 24.
 WEDU (TV) Tampa, Fla., ch. 8.
 WEEK-TV Peoria, Ill., ch. 43.
 WEEQ-TV La Salle, Ill., ch. 35.
 WEGA-TV Savannah, Ga., ch. 9.
 WEHT (TV) Evansville, Ind., ch. 50.
 WELI-TV New Haven, Conn., ch. 59.
 WENH (TV) Durham, N. H., ch. 11.
 WENS (TV) Pittsburgh, Pa., ch. 22.
 WEPA-TV Erie, Pa., ch. 66.
 WESH-TV Daytona Beach, Orlando, Fla., ch. 2.
 WETV (TV) Atlanta, Ga., ch. 30.
 WEWS (TV) Cleveland, Ohio, ch. 5.
 WEZI (TV) Louisville, Ky., ch. 21.
 WFAA-TV Dallas-Fort Worth, Texas, ch. 3.
 WFAM-TV LaFayette, Ind., ch. 18.
 WFBC-TV Greenville, S. C., ch. 4.
 WFBG-TV Altoona, Pa., ch. 10.
 WFBM-TV Indianapolis, Ind., ch. 6.
 WFGA-TV Jacksonville, Fla., ch. 12.
 WFIE-TV Evansville, Ind., ch. 14.
 WFIL-TV Philadelphia, Pa., ch. 6.
 WFLA-TV Tampa, Fla., ch. 8.
 WFMJ-TV Youngstown, Ohio, ch. 21.
 WFMY-TV Greensboro, N. C., ch. 2.
 WFMZ-TV Allentown, Pa., ch. 67.
 WFPK-TV Louisville, Ky., ch. 15.
 WFRV (TV) Green Bay, Wis., ch. 5.
 WFSU-TV Tallahassee, Fla., ch. 11.
 WFTV (TV) Clearwater, Fla., ch. 32.
 WGAL-TV Lancaster, Pa., ch. 8.
 WGAN-TV Portland, Me., ch. 13.
 WGBH-TV Boston, Mass., ch. 2.
 WGBS-TV Miami, Fla., ch. 23.
 WGEM-TV Quincy, Ill., ch. 10.
 WGLV (TV) Easton, Pa., ch. 57.
 WGN-TV Chicago, Ill., ch. 9.
 WGR-TV Buffalo, N. Y., ch. 2.
 WGTE-TV Toledo, Ohio, ch. 30.
 WGTW (TV) Athens, Ga., ch. 3.
 WHA-TV Madison, Wis., ch. 21.
 WHAS-TV Louisville, Ky., ch. 21.
 WHBF-TV Rock Island, Ill., ch. 4.
 WHBQ-TV Memphis, Tenn., ch. 13.
 WHCT (TV) Hartford, Conn., ch. 18.
 WHDH-TV Boston, Mass., ch. 5.
 WHBQ-TV Rochester, N. Y., ch. 10.
 WHEN-TV Syracuse, N. Y., ch. 8.
 WHIO-TV Dayton, Ohio, ch. 7.
 WHIS-TV Bluefield, W. Va., ch. 6.
 WHIZ-TV Zanesville, Ohio, ch. 13.
 WHNN-TV New Britain, Conn., ch. 30.
 WHO-TV Des Moines, Iowa, ch. 13.
 WHP-TV Harrisburg, Pa., ch. 21.
 WHTN-TV Huntington, W. Va., ch. 13.
 WHTO-TV Atlantic City, N. J., ch. 46.
 WHTV (TV) Syracuse, N. Y., ch. 43.
 WHUM-TV Reading, Pa., ch. 61.
 WHYN-TV Springfield, Mass., ch. 40.
 WHYV-TV Philadelphia, Pa., ch. 35.
 WHYZ-TV Duluth, Minn., ch. 10.
 WIBW-TV Topeka, Kan., ch. 13.
 WICA-TV Ashtabula, Ohio, ch. 15.
 WICC-TV Bridgeport, Conn., ch. 43.
 WICD (TV) Danville, Ill., ch. 24.
 WICS (TV) Springfield, Ill., ch. 20.
 WICH-TV Erie, Pa., ch. 12.
 WIET (TV) Ithaca, N. Y., ch. 14.
 WIIC (TV) Pittsburgh, Pa., ch. 11.
 WIJ-TV Urbana, Ill., ch. 12.
 WILX-TV Lansing (Onondaga), Mich., ch. 10.
 WINK-TV Fort Myers, Fla., ch. 11.
 WNNR-TV Binghamton, N. Y., ch. 40.
 WJPM-TV Mayaguez, P. R., ch. 3.
 WJPR-TV San Juan, P. R., ch. 6.
 WJRL-TV Peoria, Ill., ch. 25.
 WJRT (TV) Hibbing, Minn., ch. 13.
 WJSC-TV Columbia, S. C., ch. 10.
 WJSC-TV Madison, Wis., ch. 3.
 WJSE-TV Asheville, N. C., ch. 62.
 WJSH-TV Indianapolis, Ind., ch. 3.
 WJSN-TV Milwaukee, Wis., ch. 12.
 WITI-TV Milwaukee, Wis., ch. 7.
 WITN (TV) Washington, N. C., ch. 7.
 WITV (TV) Fort Lauderdale, Fla., ch. 17.
 WJAC-TV Johnstown, Pa., ch. 6.
 WJAR-TV Providence, R. I., ch. 10.
 WJBF (TV) Augusta, Ga., ch. 6.
 WJBK-TV Detroit, Mich., ch. 2.
 WJCT (TV) Jacksonville, Fla., ch. 7.
 WJHG-TV Panama City, Fla., ch. 7.
 WJHL-TV Johnson City-Kingsport-Bristol, Tenn., ch. 11.
 WJIM-TV Lansing, Mich., ch. 6.
 WJMR-TV New Orleans, La., ch. 13.
 WJMY (TV) Allen Park, Mich., ch. 62.
 WJPE-TV Weston, W. Va., ch. 5.
 WJRT (TV) Flint, Mich., ch. 12.
 WJTV (TV) Jackson, Miss., ch. 12.
 WJW-TV Cleveland, Ohio, ch. 8.
 WJXT (TV) Jacksonville, Fla., ch. 4.
 WJZ-TV Baltimore, Md., ch. 13.
 WKAO-TV San Juan, P. R., ch. 2.
 WKBM-TV Caguas-San Juan, P. R., ch. 11.
 WKBN-TV Youngstown, Ohio, ch. 27.
 WKBT (TV) La Crosse, Wis., ch. 8.
 WKBW-TV Buffalo, N. Y., ch. 7.
 WKJG-TV Fort Wayne, Ind., ch. 33.
 WKNA-TV Charleston, W. Va., ch. 49.
 WKNO-TV Memphis, Tenn., ch. 10.
 WKNX-TV Saginaw, Mich., ch. 57.
 WKOW-TV Madison, Wis., ch. 27.
 WKRC-TV Cincinnati, Ohio, ch. 12.
 WKRG-TV Mobile, Ala., ch. 5.
 WKST-TV Youngstown, Ohio, ch. 33.
 WKTV (TV) Utica, N. Y., ch. 2.
 WKY-TV Oklahoma City, Okla., ch. 4.
 WKYT (TV) Lexington, Ky., ch. 27.
 WKZO-TV Kalamazoo, Mich., ch. 3.
 WLAC-TV Nashville, Tenn., ch. 5.
 WLBC-TV Muncie, Ind., ch. 49.
 WLBT (TV) Jackson, Miss., ch. 3.
 WLBW-TV Miami, Fla., ch. 10.
 WLBZ-TV Bangor, Me., ch. 2.
 WLEW-TV Bethlehem, Pa., ch. 51.
 WLEX-TV Lexington, Ky., ch. 18.
 WLKY (TV) Louisville, Ky., ch. 51.
 WLOF-TV Orlando, Fla., ch. 9.
 WLOS-TV Asheville, N. C., ch. 13.
 WLPA (TV) Alpena, Mich., ch. 9.
 WLTV (TV) Bowling Green, Ky., ch. 13.
 WLUC-TV Marquette, Mich., ch. 6.
 WLUK-TV Green Bay, Wis., ch. 11.
 WLVA-TV Lynchburg, Va., ch. 13.
 WLWA (TV) Atlanta, Ga., ch. 11.
 WLVC (TV) Columbus, Ohio, ch. 4.
 WLWD (TV) Dayton, Ohio, ch. 2.
 WLWI (TV) Indianapolis, Ind., ch. 13.
 WLWT (TV) Cincinnati, Ohio, ch. 5.
 WLYH-TV Lebanon, Pa., ch. 15.
 WMAL-TV Washington, D. C., ch. 7.
 WMAR-TV Baltimore, Md., ch. 2.
 WMAZ-TV Macon, Ga., ch. 13.
 WMBD-TV Peoria, Ill., ch. 31.
 WMCN (TV) Grand Rapids, Mich., ch. 23.
 WMCT (TV) Memphis, Tenn., ch. 5.
 WMSB (TV) Onondaga, Mich., ch. 10.
 WMSL-TV Decatur, Ala., ch. 23.
 WMT-TV Cedar Rapids-Waterloo, Iowa, ch. 2.
 WMTV (TV) Madison, Wis., ch. 33.
 WMTW-TV Poland Spring, Me., ch. 8.
 WMUB-TV Oxford, Ohio, ch. 14.
 WMUR-TV Manchester, N. H., ch. 9.
 WMVS-TV Milwaukee, Wis., ch. 10.
 WNAC-TV Boston, Mass., ch. 7.
 WNAO-TV Raleigh, N. C., ch. 23.
 WNBC-TV New York, N. Y., ch. 4.
 WNBE (TV) New Bern, N. C., ch. 13.
 WNEF-TV Binghamton, N. Y., ch. 12.
 WNBQ (TV) Chicago, Ill., ch. 5.
 WNCT (TV) Greenville, N. C., ch. 9.
 WNDU-TV South Bend, Ind., ch. 16.
 WNEB-TV Buffalo, N. Y., ch. 17.
 WNEM-TV Saginaw-Bay City, Mich., ch. 5.
 WNEP-TV Scranton-Wilkes Barre, Pa., ch. 16.
 WNET (TV) Providence, R. I., ch. 16.
 WNEW-TV New York, N. Y., ch. 5.
 WNHC-TV New Haven, Conn., ch. 8.
 WNOK-TV Columbia, S. C., ch. 19.
 WNOP-TV Newport, Ky., ch. 74.
 WNOW-TV York, Pa., ch. 49.
 WNTA-TV Newark, N. J., ch. 13.
 WNYC-TV New York, N. Y., ch. 31.
 WOAI-TV San Antonio, Tex., ch. 4.
 WOAY-TV Oak Hill, W. Va., ch. 4.
 WOC-TV Davenport, Iowa, ch. 6.
 WOI-TV Ames, Iowa, ch. 5.
 WOLE-TV Aguadilla-Mayaguez, P. R., ch. 12.
 WONE-TV Dayton, Ohio, ch. 22.
 WOOD-TV Grand Rapids, Mich., ch. 8.
 WOOK-TV Washington, D. C., ch. 14.
 WOR-TV New York, N. Y., ch. 9.
 WORA-TV Mayaguez, P. R., ch. 5.
 WOSU-TV Columbus, Ohio, ch. 34.
 WOW-TV Omaha, Neb., ch. 6.
 WOWL-TV Florence, Ala., ch. 15.
 WPBN-TV Traverse City, Mich., ch. 7.
 WPCA-TV Philadelphia, Pa., ch. 17.
 WPFA (TV) Pensacola, Fla., ch. 15.
 WPIX (TV) New York, N. Y., ch. 11.
 WPRO-TV Providence, R. I., ch. 12.
 WPSD-TV Paducah, Ky., ch. 6.
 WPST-TV Miami, Fla., ch. 10.
 WPTA (TV) Roanoke, Ind., ch. 21.
 WPTV (TV) West Palm Beach, Fla., ch. 5.
 WPTZ (TV) Plattsburgh, N. Y., ch. 5.
 WQED (TV) Pittsburgh, Pa., ch. 13.
 WQEX (TV) Pittsburgh, Pa., ch. 16.
 WQTV (TV) Binghamton, N. Y., ch. 46.
 WRAK-TV Williamsport, Pa., ch. 36.
 WRAL-TV Raleigh, N. C., ch. 5.
 WRBL-TV Columbus, Ga., ch. 3.
 WRC-TV Washington, D. C., ch. 4.
 WRCV-TV Philadelphia, Pa., ch. 3.
 WRDW-TV Augusta, Ga., ch. 12.
 WREC-TV Memphis, Tenn., ch. 3.
 WREG (TV) New York, N. Y., ch. 25.
 WREX-TV Rockford, Ill., ch. 13.
 WRGB (TV) Schenectady, N. Y., ch. 6.
 WRGP-TV Chattanooga, Tenn., ch. 3.
 WRJK-TV Ponce, P. R., ch. 7.
 WRLP (TV) Keene, N. H., Brattleboro, Vt. & Greenfield, Mass., ch. 32.
 WROC-TV Rochester, N. Y., ch. 5.
 WROH (TV) Rochester, N. Y., ch. 21.
 WRTV (TV) Asbury Park, N. J., ch. 58.
 WRVA-TV Richmond, Va., ch. 12.
 WSAU-TV Wausau, Wis., ch. 7.
 WSAV-TV Savannah, Ga., ch. 3.
 WSAZ-TV Huntington, W. Va., ch. 3.
 WSB-TV Atlanta, Ga., ch. 2.
 WSBA-TV York, Pa., ch. 43.
 WSBT-TV South Bend, Ind., ch. 22.
 WSEE (TV) Erie, Pa., ch. 35.
 WSFA-TV Montgomery, Ala., ch. 12.
 WSIL-TV Harrisburg, Ill., ch. 3.
 WSIU-TV Carbondale Ill., ch. 3.

WSIX-TV Nashville, Tenn., ch. 8.
 WSJS-TV Winston-Salem-Greensboro, N. C., ch. 12.
 WSJV (TV) Elkhart-South Bend, Ind., ch. 28.
 WSLA (TV) Selma, Ala., ch. 8.
 WSLS-TV Roanoke, Va., ch. 10.
 WSM-TV Nashville, Tenn., ch. 4.
 WSOE-TV Charlotte, N. C., ch. 9.
 WSPA-TV Spartansburg S. C., ch. 7.
 WSPD-TV Toledo, Ohio, ch. 13.
 WSTE (TV) Fajardo, P. R., ch. 13.
 WSTV-TV, Steubenville, Ohio-Wheeling, W. Va., ch. 9.
 WSUN-TV St. Petersburg, Fla., ch. 38.
 WSUR-TV Ponce, P. R., ch. 9.
 WSVL-TV Harrisonburg, Va., ch. 3.
 WSVI (TV) Christiansted, V. I., ch. 8.
 WSYE-TV Elmira, N. Y., ch. 18.
 WSYR-TV Syracuse, N. Y., ch. 3.
 WTAE (TV) Pittsburgh, Pa., ch. 4.
 WTAM-TV Louisville, Ky., ch. 41.
 WTAO-TV Cambridge, Mass., ch. 56.
 WTAP-TV Parkersburg W. Va.-Marietta, Ohio, ch. 15.
 WTAR-TV Norfolk, Va., ch. 3.
 WTCN-TV Minneapolis-St. Paul, Minn., ch. 11.
 WTEN (TV) Vail Mills, N. Y., ch. 10.
 WTHI-TV Terre Haute, Ind., ch. 10.
 WTHS-TV Miami, Fla., ch. 2.
 WTHC-TV Hartford, Conn., ch. 3.
 WTLF (TV) Baltimore, Md., ch. 18.
 WTLV (TV) New Brunswick, N. J., ch. 19.
 WTMJ-TV Milwaukee, Wis., ch. 4.
 WTOB-TV Winston-Salem, N. C., ch. 26.
 WTOG-TV Savannah, Ga., ch. 11.
 WTOK-TV Meridian, Miss., ch. 11.
 WTOL-TV Toledo, Ohio, ch. 11.
 WTOM-TV Cheboygan, Mich., ch. 4.
 WTOP-TV Washington, D. C., ch. 9.
 WTPA (TV) Harrisburg, Pa., ch. 27.
 WTRF-TV Wheeling, W. Va., ch. 7.
 WTTG (TV) Washington, D. C., ch. 5.
 WTTV (TV) Bloomington-Indianapolis, Ind., ch. 4.
 WTTW (TV) Chicago, Ill., ch. 11.
 WTVG (TV) Chattanooga, Tenn., ch. 9.
 WTVR (TV) Durham N. C., ch. 11.
 WTVF (TV) Buffalo, N. Y., ch. 23.
 WTVH (TV) Peoria, Ill., ch. 19.
 WTVI (TV) Ft. Pierce, Fla., ch. 19.
 WTVJ (TV) Miami, Fla., ch. 4.
 WTVK (TV) Knoxville, Tenn., ch. 26.
 WTVM (TV) Columbus, Ga., ch. 9.
 WTVN (TV) Columbus, Ohio, ch. 8.
 WTVQ (TV) Rockford, Ill., ch. 39.
 WTVR (TV) Decatur Ill., ch. 17.
 WTVR (TV) Richmond, Va., ch. 6.
 WTVS (TV) Detroit, Mich., ch. 56.
 WTVT (TV) Tampa-St. Petersburg, Fla., ch. 13.
 WTVU (TV) Scranton, Pa., ch. 44.
 WTVW (TV) Evansville, Ind., ch. 7.
 WTVY (TV) Dothan, Ala., ch. 4.
 WTVW (TV) Tupelo, Miss., ch. 9.
 WUFT (TV) Gainesville, Fla., ch. 5.
 WUNC-TV Chapel Hill, N. C., ch. 4.

Television Stations by Channels

Note: List includes all tv stations licensed or having a construction permit to operate on the 12 vhf channels (2-13, with frequency range 54-216 mc) and on the 70 uhf channels (14-83, with frequency range 470-890 mc) allocated to tv by FCC. For details see Tv Station Directory, page A-3.
 Asterisk (*) indicates non-commercial.

VHF STATIONS BY CHANNELS Ch. 2 (54-60 mc)

WAIQ (TV)* Andalusia, Ala.
 KENI-TV Anchorage, Alaska
 KFAR-TV Fairbanks, Alaska
 KNXT (TV) Los Angeles, Calif.
 KTVU (TV) San Francisco-Oakland, Calif.
 KTVR (TV) Denver, Colo.
 WESH-TV Daytona Beach, Fla.
 WTHS-TV* Miami, Fla.
 WSB-TV Atlanta, Ga.
 KONA (TV) Honolulu, Hawaii
 KBOI-TV Boise, Idaho
 WBBM-TV Chicago, Ill.
 WMT-TV Cedar Rapids-Waterloo, Iowa
 KCKT (TV) Great Bend, Kan.
 WBRZ (TV) Baton Rouge, La.
 WLBZ (TV) Bangor, Me.
 WMAR-TV Baltimore, Md.
 WGBH-TV* Boston, Mass.
 WJBK-TV Detroit, Mich.
 KTCA-TV* Minneapolis-St. Paul, Minn.
 KFEE-TV St. Joseph, Mo.
 KTVI (TV) St. Louis, Mo.
 KOOK-TV Billings, Mont.
 KNOP (TV) North Platte, Neb.
 KLRJ-TV Henderson, Nev.
 WGR-TV Buffalo-Niagara Falls, N. Y.
 WCBS-TV New York, N. Y.
 WKTV (TV) Utica, N. Y.
 WEMY-TV Greensboro, N. C.
 KDIX-TV Dickinson, N. D.
 WLWD (TV) Dayton, Ohio
 KVOO-TV Tulsa, Okla.
 KOTI (TV) Klamath Falls, Ore.
 KOXO (TV) Portland, Ore.
 KDKA-TV Pittsburgh, Pa.
 WUSN-TV Charleston, S. C.
 KUSD-TV* Vermillion, S. D.
 KPRC-TV Houston, Tex.
 KMID-TV Midland, Tex.
 KUTV (TV) Salt Lake City, Utah
 KREM-TV Spokane, Wash.
 WBAY-TV Green Bay, Wis.
 KTWO-TV Casper, Wyo.
 WKAQ-TV San Juan, P. R.

Ch. 3 (60-66 mc)

KCDA (TV) Douglas, Ariz.
 KTVK (TV) Phoenix, Ariz.
 KCIEM-TV Eureka, Calif.
 KCRA-TV Sacramento, Calif.
 WUSN-TV Charleston, S. C., ch. 2.
 WUTV (TV) Charlotte, N. C., ch. 36.
 WVBC-TV Hampton-Norfolk, Va., ch. 13.
 WVET-TV Rochester, N. Y., ch. 10.
 WVMI-TV Biloxi, Miss., ch. 13.
 WVUE (TV) New Orleans, La., ch. 13.
 WWJ-TV Detroit, Mich., ch. 4.
 WWL-TV New Orleans, La., ch. 4.
 WWLP (TV) Springfield, Mass., ch. 22.
 WWOR-TV Worcester, Mass., ch. 14.
 WWTW-TV Cadillac- Traverse City, Mich., ch. 13.
 WXEX-TV Richmond-Petersburg, Va., ch. 8.
 WXGA-TV Waycross, Ga., ch. 8.
 WXIX (TV) Milwaukee, Wis., ch. 18.
 WXTV (TV) Youngstown, Ohio, ch. 45.
 WXYZ-TV Detroit, Mich., ch. 7.
 WYAH-TV Portsmouth, Va., ch. 27.
 WYES (TV) New Orleans, La., ch. 8.

KEYT (TV) Santa Barbara, Calif.
 KOUL (TV) Alamosa, Colo.
 KHQL-TV Sterling, Colo.
 WTIC-TV Hartford, Conn.
 WBAR-TV Pensacola, Fla.
 WEDU (TV)* Tampa-St. Petersburg, Fla.
 WRBL-TV Columbus, Ga.
 WSAV-TV Savannah, Ga.
 KMAU-TV Wailuku, Hawaii
 KID-TV Idaho Falls, Idaho
 KLEW-TV Lewiston, Idaho
 WCIA (TV) Champaign-Urbana, Ill.
 WSIL-TV Harrisburg, Ill.
 KGLO-TV Mason City, Iowa
 KARD-TV Wichita, Kan.
 WAVE-TV Louisville, Ky.
 KTBS-TV Shreveport, La.
 WBBY-TV Escanaba, Mich.
 WKZO-TV Kalamazoo, Mich.
 KDAL-TV Duluth, Minn.-Superior, Wis.
 WLBT (TV) Jackson, Miss.
 KTVQ (TV) Kirksville, Mo.
 KYTV (TV) Springfield, Mo.
 KRTV (TV) Great Falls, Mont.
 KMTV (TV) Omaha, Neb.
 KBWC-TV Gallup, N. M.
 WSYR-TV Syracuse, N. Y.
 WBTY (TV) Charlotte, N. C.
 KYW-TV Cleveland, Ohio
 WRCV-TV Philadelphia, Pa.
 KOTA-TV Rapid City, S. D.
 KDLO-TV Watertown, S. D.
 WRGP-TV Chattanooga, Tenn.
 WREC-TV Memphis, Tenn.
 KBTX-TV Bryan-College Station, Tex.
 KFDX-TV Wichita Falls, Tex.
 KCAX-TV Burlington, Vt.
 WSWA-TV Harrisonburg, Va.
 WTAR-TV Norfolk-Portsmouth-Newport News, Va.
 WSAZ-TV Huntington, W. Va.
 WISC-TV Madison, Wis.
 WIPM-TV Mayaguez, P. R.

Ch. 4 (66-72 mc)

WTVY (TV) Dothan, Ala.
 KVOA-TV Tucson, Ariz.
 KARK-TV Little Rock, Ark.
 KRCA (TV) Los Angeles, Calif.
 KRON-TV San Francisco-Oakland, Calif.
 KOA-TV Denver, Colo.
 WRC-TV Washington, D. C.
 WJXT (TV) Jacksonville, Fla.
 WTVJ (TV) Miami, Fla.
 KHVV-TV Honolulu, Hawaii
 WBBF-TV Davenport-Rock Island-Moline, Ill.
 WTTV (TV) Bloomington-Indianapolis, Ind.
 KTVI (TV) Sioux City, Iowa
 WWL-TV New Orleans, La.
 WBZ-TV Boston, Mass.
 WTVM-TV Cheboygan, Mich.
 WWJ-TV Detroit, Mich.
 WCCO-TV Minneapolis-St. Paul, Minn.
 WCBT-TV Columbus, Miss.
 WDAF-TV Kansas City, Mo.
 KMOX-TV St. Louis, Mo.
 KXLF-TV Butte, Mont.
 KDUH-TV Hay Springs, Neb.
 NEW (TV) Reno, Nev.
 KOB-TV Albuquerque, N. M.
 WBNB-TV Buffalo-Niagara Falls, N. Y.
 WNBC-TV New York, N. Y.
 WUNC-TV* Chapel Hill, N. C.
 KXJB-TV Valley City, N. D.
 WLWC (TV) Columbus, Ohio
 WKY-TV Oklahoma City, Okla.
 KPIC (TV) Roseburg, Ore.
 WTAE (TV) Pittsburgh, Pa.
 WCIV (TV) Charleston, S. C.
 WFBC-TV Greenville, S. C.
 WSM-TV Nashville, Tenn.
 KGAC-TV Amarillo, Tex.
 KPAC-TV Beaumont-Port Arthur, Tex.
 KBDY-TV Big Spring, Tex.
 KGBT-TV Brownsville-Harlingen-Weslaco, Tex.
 KRID-TV Dallas, Tex.
 KRCD-TV El Paso, Tex.
 WOAI-TV San Antonio, Tex.
 KOPX-TV Salt Lake City, Utah
 KOMO-TV Seattle, Wash.
 KXLY-TV Spokane, Wash.
 WOAY-TV Beckley, W. Va.
 WTMJ-TV Milwaukee, Wis.
 WAPA-TV San Juan, P. R.

Ch. 5 (76-82 mc)

WKRQ-TV Mobile, Ala.
 KPHO-TV Phoenix, Ariz.
 KPFA-TV Fort Smith, Ark.
 KTLA (TV) Los Angeles, Calif.
 KPXX (TV) San Francisco-Oakland, Calif.

KREX-TV Grand Junction, Colo.
 KCSJ-TV Pueblo, Colo.
 WPTG-TV Washington, D. C.
 WUFT (TV)* Gainesville, Fla.
 WPTV (TV) West Palm Beach, Fla.
 WAGA-TV Atlanta, Ga.
 WNBQ (TV) Chicago, Ill.
 WOI-TV Ames, Iowa
 KALB-TV Alexandria, La.
 WABI-TV Bangor, Me.
 WHDH-TV Boston, Mass.
 WNEM (TV) Saginaw-Bay City, Mich.
 KSTP-TV St. Paul-Minneapolis, Minn.
 KCMO-TV Kansas City, Mo.
 KSD-TV St. Louis, Mo.
 KXGN-TV Glendive, Mont.
 KFBB-TV Great Falls, Mont.
 KHAS-TV Hastings, Neb.
 KNME-TV* Albuquerque, N. M.
 WPTZ (TV) Lakeland-Placid, N. Y.
 WNEV-TV New York, N. Y.
 WROC-TV Rochester, N. Y.
 WRAL-TV Raleigh, N. C.
 KPRV-TV Bismarck, N. D.
 WLWT (TV) Cincinnati, Ohio
 WEWS (TV) Cleveland, Ohio
 KOC-TV Enid, Okla.
 KBBS-TV Medford, Ore.
 WCSC-TV Charleston, S. C.
 KDSJ-TV Lead, S. D.
 KORN-TV Mitchell, S. D.
 WCYB-TV Bristol, Tenn.
 WMCT (TV) Memphis, Tenn.
 WLAC-TV Nashville, Tenn.
 KRGV-TV Brownsville-Harlingen-Weslaco, Tex.
 WBAP-TV Fort Worth, Tex.
 KTXR-TV Lubbock, Tex.
 KENS-TV San Antonio, Tex.
 KSL-TV Salt Lake City, Utah
 KING-TV Seattle, Wash.
 WJPB-TV Weston, W. Va.
 WFRV-TV Green Bay, Wis.
 KFBC-TV Cheyenne, Wyo.
 WORA-TV Mayaguez, P. R.

Ch. 6 (82-88 mc)

WBRC-TV Birmingham, Ala.
 KUAT (TV)* Tucson, Ariz.
 KVIQ-TV Eureka, Calif.
 KVID (TV) Sacramento, Calif.
 KSBY-TV San Luis Obispo, Calif.
 KRMA-TV* Denver, Colo.
 WDBO-TV Orlando, Fla.
 WJBF (TV) Augusta, Ga.
 WCTV (TV) Thomasville, Ga.-Tallahassee, Fla.
 KCIX-TV Nampa, Idaho
 KILE (TV) Pocatello, Idaho
 WFEM-TV Indianapolis, Ind.
 WOC-TV Davenport-Rock Island-Moline, Ill.
 KTVG (TV) Dodge City, Kan.
 WPSU-TV Paducah, Ky.
 WDSU-TV New Orleans, La.
 NEW (TV) New Bedford, Mass.
 WCSH-TV Portland, Me.
 WLUC-TV Lansing, Mich.
 WJAC-TV Marquette, Mich.
 KMMT-TV Austin, Minn.
 WMBG-TV Greenwood, Miss.
 KMOS-TV Sadsia, Mo.
 KOPR-TV Butte, Mont.
 KHPL-TV Hayes Center, Neb.
 WOW-TV Omaha, Neb.
 KAVE-TV Carlsbad, N. M.
 WRGB (TV) Albany-Schneectady-Troy, N. Y.
 WECT (TV) Wilmington, N. C.
 WDAY-TV Fargo, N. D.
 WTVN-TV Columbus, Ohio
 KOTV (TV) Tulsa, Okla.
 KOIN-TV Portland, Ore.
 WJAC-TV Johnstown, Pa.
 WFIL-TV Philadelphia, Pa.
 KPLO-TV Reliance, S. D.
 WATE-TV Knoxville, Tenn.
 KFDM-TV Beaumont-Port Arthur, Tex.
 KRIS-TV Corpus Christi, Tex.
 KCEN-TV Temple-Waco, Tex.
 KTAL (TV) Texarkana, Tex.
 KSYD-TV Wichita Falls, Tex.
 WTVR (TV) Richmond, Va.
 KHQ-TV Spokane, Wash.
 WHIS-TV Bluefield, W. Va.
 WITI-TV Milwaukee, Wis.
 WDMS-TV Superior, Wis.
 WIPR-TV* San Juan, P. R.

Ch. 7 (174-180 mc)

WCIQ (TV)* Munford, Ala.
 KATV (TV) Little Rock, Ark.
 KABC-TV Los Angeles, Calif.
 KXIV-TV Redding, Calif.
 KGO-TV San Francisco-Oakland, Calif.
 KLZ-TV Denver, Colo.
 WMAL-TV Washington, D. C.

WJCT (TV)* Jacksonville, Fla.
 WCKT (TV) Miami, Fla.
 WJHG-TV Panama City, Fla.
 KALA-TV Waiikuku, Hawaii
 KTVB (TV) Boise, Idaho
 WBKB (TV) Chicago, Ill.
 WPTV (TV) Evansville, Ind.
 KWVL (TV) Waterloo-Cedar Rapids, Iowa
 KAYS-TV Hays, Kan.
 KOAM-TV Pittsburg, Kan.
 KPLC-TV Lake Charles, La.
 WNAC-TV Boston, Mass.
 WXYZ-TV Detroit, Mich.
 WPBN-TV Traverse City, Mich.
 KCMT (TV) Alexandria, Minn.
 WDAM-TV Laurel-Hattiesburg, Miss.
 KHQA-TV Hannibal, Mo.-Quincy, Ill.
 KETV (TV) Omaha, Neb.-Council Bluffs, Iowa
 KOAT-TV Albuquerque, N. M.
 WKBW-TV Buffalo-Niagara Falls, N. Y.
 WCNY-TV Carthage-Water-town, N. Y.
 WABC-TV New York, N. Y.
 WITN (TV) Washington, N. C.
 WHIO (TV) Dayton, Ohio
 KSWO-TV Lawton, Okla.
 KOAC-TV* Corvallis, Ore.
 WSPA-TV Spartanburg, S. C.
 KRSD-TV Rapid City, S. D.
 WDXI-TV Jackson, Tenn.
 KVII (TV) Amarillo, Tex.
 KTBC-TV Austin, Tex.
 KOSA-TV Odessa, Tex.
 KLTV (TV) Tyler, Tex.
 KUED (TV)* Salt Lake City, Utah
 WDBJ-TV Roanoke, Va.
 KIRO-TV Seattle, Wash.
 WTRF-TV Wheeling, W. Va.-Stebenville, Ohio
 WSAU-TV Wausau, Wis.
 WRK-TV Ponce, P. R.

Ch. 8 (180-186 mc)

WLSA (TV) Selma, Ala.
 KINY-TV Juneau, Alaska
 KAET (TV)* Phoenix, Ariz.
 KAIT-TV Jonesboro, Ark.
 KSBW-TV Salinas-Monterey, Calif.
 KFMB-TV San Diego, Calif.
 WNHC-TV New Haven, Conn.
 WFLA-TV Tampa-St. Petersburg, Fla.
 WGTV (TV)* Athens, Ga.
 WXGA-TV* Waycross, Ga.
 KIFI-TV Idaho Falls, Idaho
 WSIU-TV Carbondale, Ill.
 WIRL-TV Peoria, Ill.
 WISH-TV Indianapolis, Ind.
 KRNT-TV Des Moines, Iowa
 KSAC-TV* Manhattan, Kan.
 KNOE-TV Monroe-W. Monroe, La.
 WYES-TV* New Orleans, La.
 WMTW (TV) Lewiston, Me.
 WAGM-TV Presque Isle, Me.
 WOOD-TV Grand Rapids, Mich.
 KOMU-TV Columbia, Mo.
 KGHL-TV Billings, Mont.
 KOMC (TV) McCook, Neb.
 KLAS-TV Las Vegas, Nev.
 KOLO-TV Reno, Nev.
 KSWB-TV Roswell, N. M.
 WHEN-TV Syracuse, N. Y.
 KUMV-TV Williston, N. D.
 WJW-TV Cleveland, Ohio
 KSWB (TV) Elk City, Okla.
 KTUL-TV Tulsa, Okla.
 KGW-TV Portland, Ore.
 WGAL-TV Lancaster, Pa.
 WBTW (TV) Florence, S. C.
 WSIX-TV Nashville, Tenn.
 WFAA-TV Dallas, Tex.
 KUHT (TV)* Houston, Tex.
 KGNS-TV Laredo, Tex.
 KCTV (TV) San Angelo, Tex.
 WXEX-TV Richmond-Petersburg, Va.
 WCHS-TV Charleston, W. Va.
 WKBT (TV) La Crosse, Wis.
 KUAM-TV Agana, Guam
 WSVI (TV) Christiansted, St. Croix, V. I.

Ch. 9 (186-192 mc)

KYMA (TV) Flagstaff, Ariz.
 KGUN-TV Tucson, Ariz.
 KFOY-TV Hot Springs, Ark.
 KHJ-TV Los Angeles, Calif.
 KQED (TV)* San Francisco-Oakland, Calif.
 KBTV (TV) Denver, Colo.
 WTOP-TV Washington, D. C.
 WLOF-TV Orlando, Fla.
 WTVM (TV) Columbus, Ga.
 WEGA-TV* Savannah, Ga.
 KHBC-TV Hilo, Hawaii
 KGMB-TV Honolulu, Hawaii
 WGN-TV Chicago, Ill.

KCRG-TV Cedar Rapids, Iowa
 KVTV (TV) Sioux City, Iowa
 WAFB-TV Baton Rouge, La.
 WLPA (TV) Alpena, Mich.
 KMSP (TV) Minneapolis-St. Paul, Minn.
 WTVV (TV) Tupelo, Miss.
 KMBC-TV Kansas City, Mo.
 KBTC (TV)* St. Louis, Mo.
 KULR (TV) Kallispell, Mont.
 WMUR-TV Manchester, N. H.
 WOR-TV New York, N. Y.
 WSOC-TV Charlotte, N. C.
 WNCT (TV) Greenville, N. C.
 WCPO-TV Cincinnati, Ohio
 WSTV-TV Steubenville, Ohio-Wheeling, W. Va.
 KWTV (TV) Oklahoma City, Okla.
 KEZI-TV Eugene, Ore.
 KXAB-TV Aberdeen, S. D.
 WTVV (TV) Chattanooga, Tenn.
 KRBC-TV Abilene, Tex.
 KTSM-TV El Paso, Tex.
 KTRF-TV Lufkin, Tex.
 KVKM-TV Monahans, Tex.
 KAIQ (TV)* San Antonio, Tex.
 KVOG-TV Ogden, Utah
 KCTS (TV)* Seattle, Wash.
 KTWX (TV) Sheridan, Wyo.
 WSUR-TV Ponce, P. R.

Ch. 10 (192-198 mc)

WBIQ (TV)* Birmingham, Ala.
 WALA-TV Mobile, Ala.
 KOOL-TV Phoenix, Ariz.
 KTRV (TV) El Dorado, Ark.
 KFRO-TV Bakersfield, Calif.
 KXTV (TV) Sacramento, Calif.
 KOGO-TV San Diego, Calif.
 KREY-TV Montrose, Colo.
 WPST-TV Miami, Fla.
 WALB-TV Albany, Ga.
 KGTV (TV) Pocatello, Idaho
 WGEM-TV Quincy, Ill.
 WTHI-TV Terre Haute, Ind.
 KWHT-TV Goodland, Kan.
 KAKE-TV Wichita, Kan.
 KLFY-TV Lafayette, La.
 WCBB (TV) Augusta, Me.
 WILX-TV and WMSB (TV)* Parma-Onondaga, Mich. (Lansing-Jackson-Battle Creek)
 WXYZ-TV Duluth, Minn.-Superior, Wis.
 KRQC-TV Rochester, Minn.
 KRTS-TV Springfield, Mo.
 KOLN-TV Lincoln, Neb.
 KSTF (TV) Scottsbluff, Neb.
 KRNM-TV Roswell, N. M.
 WTEN (TV) Albany-Schenectady-Troy, N. Y.
 WHEC-TV and WVET-TV Rochester, N. Y.
 KNOX-TV Grand Forks, N. D.
 KMOT (TV) Minot, N. D.
 WBNS-TV Columbus, Ohio
 KTEB (TV) Ada, Okla.
 KMED-TV Medford, Ore.
 KOAP-TV* Portland, Ore.
 WFBG-TV Altoona, Pa.
 WCAU-TV Philadelphia, Pa.
 WJAR-TV Providence, R. I.
 WIS-TV Columbia, S. C.
 WBIR-TV Knoxville, Tenn.
 WKNO-TV* Memphis, Tenn.
 KFDA-TV Amarillo, Tex.
 KZTV (TV) Corpus Christi, Tex.
 KWTX (TV) Waco, Tex.
 WAVY-TV Norfolk-Portsmouth-Newport News, Va.
 WSLV-TV Roanoke, Va.
 WMVS-TV* Milwaukee, Wis.
 KWRB-TV Riverton, Wyo.
 WBNB-TV Charlotte Amalie, Virgin Islands

Ch. 11 (198-204 mc)

KTVA (TV) Anchorage, Alaska
 KTVF (TV) Fairbanks, Alaska
 KIVA (TV) Yuma, Ariz.
 KTHV (TV) Little Rock, Ark.
 KFTV (TV) Los Angeles, Calif.
 KNTV (TV) San Jose, Calif.
 KKTV (TV) Colorado Springs, Colo.
 WINK-TV Fort Meyers, Fla.
 WFSU-TV Tallahassee, Fla.
 WLWA (TV) Atlanta, Ga.
 WTOG-TV Savannah, Ga.
 KLIJ-TV Twin Falls, Idaho
 WTTW (TV)* Chicago, Ill.
 KDPS-TV* Des Moines, Iowa
 KGLD (TV) Garden City, Kan.
 WHAS-TV Louisville, Ky.
 KHMA (TV) Houma, La.
 WBAL-TV Baltimore, Md.
 WTCN-TV Minneapolis-St. Paul, Minn.
 WTKO-TV Meridian, Miss.
 KPLR-TV St. Louis, Mo.
 KGIN-TV Grand Island, Neb.
 WENH (TV)* Durham, N. H.

KFUR-TV Santa Fe, N. M.
 WPIX (TV) New York, N. Y.
 WTVB (TV) Durham, N. C.
 KXGO-TV Fargo, N. D.
 WTOL-TV Toledo, Ohio
 KOED-TV* Tulsa, Okla.
 KCBY-TV Coos Bay, Ore.
 WHIC (TV) Pittsburgh, Pa.
 KBLO-TV Sioux Falls, S. D.
 WJHL-TV Johnson City, Tenn.
 KTVT (TV) Fort Worth, Tex.
 KHOU-TV Houston-Galveston, Tex.
 KCBF-TV Lubbock, Tex.
 KFOR-TV Provo, Utah
 KTNT-TV Tacoma-Seattle, Wash.
 WLUK-TV Marinette, Wis.
 WKBM-TV Cagnas, P. R.

Ch. 12 (204-210 mc)

WSFA-TV Montgomery, Ala.
 KTAR-TV Phoenix-Mesa, Ariz.
 KHSL-TV Chico, Calif.
 KLMC-TV Lamar, Colo.
 WFGA-TV Jacksonville, Fla.
 WEAT-TV West Palm Beach, Fla.
 WRDW-TV Augusta, Ga.
 KMVI-TV Wailuku, Hawaii
 WILL-TV* Champaign-Urbana, Ill.
 KTVH (TV) Hutchinson, Kan.
 KSLA-TV Shreveport, La.
 WJRT (TV) Flint, Mich.
 KEYC-TV Mankato, Minn.
 WJTV (TV) Jackson, Miss.
 KEYS-TV Cape Girardeau, Mo.
 KODE-TV Joplin, Mo.
 KBLT-TV Helena, Mont.
 KUON-TV* Lincoln, Neb.
 KVER-TV Clowis, N. M.
 KEER (TV) Farmington, N. M.
 WNEB-TV Binghamton, N. Y.
 WNEB-TV New Bern, N. C.
 WJSJ-TV Winston-Salem, N. C.
 KXMB-TV Bismarck, N. D.
 KCND-TV Pembina, N. D.
 WKRC-TV Cincinnati, Ohio
 KXII (TV) Ardmore, Okla.
 KPTV (TV) Portland, Ore.
 WICU-TV Erie, Pa.
 WPRO-TV Providence, R. I.
 WDEF-TV Chattanooga, Tenn.
 KVLV-TV Alpine, Tex.
 KBMT (TV) Beaumont-Port Arthur, Tex.
 KONO-TV San Antonio, Tex.
 KPAR-TV Sweetwater, Tex.
 KUSU-TV Logan, Utah
 WRVA-TV Richmond, Va.
 KVOS-TV Bellingham, Wash.
 WBOY-TV Clarksburg, W. Va.
 WISN-TV Milwaukee, Wis.
 WOLE-TV Aguadilla, P. R.

Ch. 13 (210-216 mc)

WAPI-TV Birmingham, Ala.
 KBYR-TV Anchorage, Alaska
 KVLV (TV) Flagstaff, Ariz.
 KOLD-TV Tucson, Ariz.
 KCOF (TV) Los Angeles, Calif.
 KOVR (TV) Stockton-Sacramento, Calif.
 KRDO-TV Colorado Springs, Colo.
 WBVI-TV Panama City, Fla.-burg, Fla.
 WTVT (TV) Tampa-St. Petersburg, Fla.
 WMAZ-TV Macon, Ga.
 KHJK (TV) Hilo, Hawaii
 KBYN (TV) Twin Falls, Idaho
 WREX-TV Rockford, Ill.
 WLWI (TV) Indianapolis, Ind.
 WHOI-TV Des Moines, Iowa
 WIBW-TV Topeka, Kan.
 WLTV (TV) Bowling Green, Ky.
 KLSE (TV)* Monroe, La.
 WVUE (TV) New Orleans, La.
 WGAN-TV Portland, Me.
 WJZ-TV Baltimore, Md.
 WWTW (TV) Cadillac, Mich.
 WIRT (TV) Hibbing, Minn.
 WVMI-TV Biloxi, Miss.
 KRGC (TV) Jefferson City, Mo.
 KSMO-TV Missoula, Mont.
 KHOL-TV Kearney-Holdrege, Neb.
 KSHO-TV Las Vegas, Nev.
 WNTA-TV Newark, N. J.
 KGMG-TV Albuquerque, N. M.
 WAST (TV) Albany-Schenectady-Troy, N. Y.
 WLOS-TV Asheville, N. C.
 KXMC-TV Minot, N. D.
 WSPD (TV) Toledo, Ohio
 KETA (TV)* Oklahoma City, Okla.
 KVAL-TV Eugene, Ore.
 WQED (TV)* Pittsburgh, Pa.
 KSOO-TV Sioux Falls, S. D.
 WHBQ-TV Memphis, Tenn.
 KERA-TV* Dallas, Tex.

KELP-TV El Paso, Tex.
 KTRK-TV Houston, Tex.
 KDUB-TV Lubbock, Tex.
 WLVA-TV Lynchburg, Va.
 WVEC-TV Norfolk-Portsmouth-Newport News, Va.
 KTVW (TV) Tacoma, Wash.
 WHTN-TV Huntington, W. Va.
 WEAU-TV Eau Claire, Wis.
 WSTE (TV) Fajardo, P. R.

UHF STATIONS BY CHANNELS

Ch. 14 (470-476 mc)

WOOK-TV Washington, D. C.
 WFIE-TV Evansville, Ind.
 WWOR-TV Worcester, Mass.
 WIET (TV)* Ithaca, N. Y.
 WMUB-TV* Oxford, Ohio

Ch. 15 (476-482 mc)

WOWL-TV Florence, Ala.
 WPPA-TV Pensacola, Fla.
 WBLN (TV) Bloomington, Ill.
 WANE-TV Fort Wayne, Ind.
 WFPK-TV* Louisville, Ky.
 KPOB-TV Poplar Bluff, Mo.
 WICA-TV Ashtabula, Ohio
 WLYH-TV Lebanon, Pa.
 WTAP (TV) Parkersburg, W. Va.-Marietta, Ohio
 WMTV (TV) Madison, Wis.

Ch. 16 (482-488 mc)

WNDU-TV South Bend-Elkhart, Ind.
 WBOC-TV Salisbury, Md.
 WQEX (TV)* Pittsburgh, Pa.
 WNEP-TV Scranton-Wilkes-Barre, Pa.
 WNET (TV) Providence, R. I.
 KBAS-TV Ephrata, Wash.

Ch. 17 (488-494 mc)

KLYD-TV Bakersfield, Calif.
 WITV (TV) Fort Lauderdale, Fla.
 WTVP (TV) Decatur, Ill.
 WNEB-TV Buffalo, N. Y.
 WPCA-TV Philadelphia, Pa.

Ch. 18 (494-500 mc)

WHCT (TV) Hartford, Conn.
 WFAM-TV Lafayette, Ind.
 WLEX-TV Lexington, Ky.
 WSYE-TV Elmira, N. Y.
 WHIZ-TV Zanesville, Ohio
 KDCC-TV Midland, Tex.
 KWCS-TV Ogden, Utah
 WXIX (TV) Milwaukee, Wis.

Ch. 19 (500-506 mc)

WTVI (TV) Fort Pierce, Fla.
 WTVH (TV) Peoria, Ill.
 WCDC (TV) North Adams, Mass.
 KCSD-TV* Kansas City, Mo.
 WTLV (TV)* New Brunswick, N. J.
 WARD-TV Johnstown, Pa.
 WNOK-TV Columbia, S. C.
 KTES (TV) Nacogdoches, Tex.
 KEPR-TV Pasco, Wash.

Ch. 20 (506-512 mc)

WCOV-TV Montgomery, Ala.
 KEZE-TV San Francisco-Oakland, Calif.
 WATR-TV Waterbury, Conn.
 WICS (TV) Springfield, Ill.

Ch. 21 (512-518 mc)

KDAS-TV Hanford, Calif.
 WPTA (TV) Fort Wayne, Ind.
 KQTV (TV) Fort Dodge, Iowa
 WEZI (TV) Louisville, Ky.
 WROH (TV)* Rochester, N. Y.
 WFMJ-TV Youngstown, Ohio
 WHA-TV* Madison, Wis.
 WHP-TV Harrisburg, Pa.

Ch. 22 (518-524 mc)

KEFS-TV Ft. Smith, Ark.
 KBIC-TV Los Angeles, Calif.
 WSBT-TV South Bend-Elkhart, Ind.
 WWLP (TV) Springfield-Holyoke, Mass.
 WONE-TV Dayton, Ohio
 WENS (TV) Pittsburgh, Pa.
 WDAU-TV Scranton, Pa.
 KVDO-TV Corpus Christi, Tex.
 KNBS (TV) Walla Walla, Wash.

Ch. 23 (524-530 mc)

WMSL-TV Decatur, Ala.
 WGES-TV Miami, Fla.

TV Calls CONTINUED

WMCN (TV) Grand Rapids, Mich.
WTVF (TV)* Buffalo, N. Y.
KCEB (TV) Tulsa, Okla.
WGVV (TV) Greenville, S. C.
KRET-TV Dallas, Tex.
KNDQ (TV) Yakima, Wash.

Ch. 24 (530-536 mc)
KMJ-TV Fresno, Calif.
NEW-TV* San Bernardino, Calif.
WEDH (TV)* Hartford, Conn.
WICD (TV) Danville, Ill.
WTLF (TV) Baltimore, Md.
WBTM-TV Danville, Va.
WCAN-TV Milwaukee, Wis.

Ch. 25 (536-542 mc)
WIRL-TV Peoria, Ill.
KTAG-TV Lake Charles, La.
WREG (TV)* New York, N. Y.
KOKH-TV* Oklahoma City, Okla.
WCCA-TV Columbia, S. C.
KNDU (TV) Richland, Wash.

Ch. 26 (542-548 mc)
WETA-TV* Washington, D. C.
WTOB-TV Winston-Salem, N. C.
WRAK-TV Williamsport, Pa.
WTVK (TV) Knoxville, Tenn.

Ch. 27 (548-554 mc)
KCOK-TV Tulare, Calif.
WKYT (TV) Lexington, Ky.
WKBN-TV Youngstown, Ohio
KHTV (TV) Portland, Ore.
WTPA (TV) Harrisburg, Pa.
WYAH-TV Portsmouth, Va.
WKOW-TV Madison, Wis.

Ch. 28 (554-560 mc)
WSJV (TV) South Bend-Elkhart, Ind.
WNAO-TV Raleigh, N. C.
WBRE-TV Wilkes-Barre-Scranton, Pa.

Ch. 29 (560-566 mc)
KBAK-TV Bakersfield, Calif.
KIMA (TV) Yakima, Wash.

Ch. 30 (566-572 mc)
KFRE-TV Fresno, Calif.
WHNB-TV New Britain, Conn.
WETV (TV)* Atlanta, Ga.
WCOC-TV Meridian, Miss.
WGTE-TV* Toledo, Ohio

Ch. 31 (572-578 mc)
WAFG-TV Huntsville, Ala.
WMBD-TV Peoria, Ill.
WNYC-TV New York, N. Y.

Ch. 32 (578-584 mc)
KSAN-TV San Francisco-Oakland, Calif.
WFTV (TV) Clearwater, Fla.
WLKY-TV Louisville, Ky.
WRLE (TV) Keene, N. H.-Brattleboro, Vt.-Greenfield, Mass.
WBPZ-TV Lock Haven, Pa.

Ch. 33 (584-590 mc)
WCHU-TV Champaign-Urbana, Ill.
WKJG-TV Fort Wayne, Ind.
WDTV (TV) Harrisburg, Pa.
WKST-TV New Castle, Pa.-Youngstown, Ohio
WACH-TV Norfolk-Portsmouth-Newport News, Va.

Ch. 34 (590-596 mc)
KSLN-TV Salina, Kan.
WOSU-TV* Columbus, Ohio

Ch. 35 (596-602 mc)
WEBQ-TV La Salle, Ill.
WTRI (TV) Schenectady, N. Y.
WIMA-TV Lima, Okla.
WSEB (TV) Erie, Pa.
WHYY-TV* Philadelphia, Pa.

Ch. 36 (602-608 mc)
WATL-TV Atlanta, Ga.
WUTV (TV) Charlotte, N. C.

Ch. 38 (614-620 mc)
WSUN-TV Tampa-St. Petersburg, Fla.

Ch. 39 (620-626 mc)
WTVU (TV) Rockford, Ill.
KNUZ-TV Houston, Tex.

Ch. 40 (626-632 mc)
WHYN-TV Springfield-Holyoke, Mass.
WINR-TV Binghamton, N. Y.
WAIM-TV Anderson, S. C.

Ch. 41 (632-638 mc)
WTAM-TV Louisville, Ky.
KUAL-TV San Antonio, Tex.

Ch. 42 (638-644 mc)
WBMG (TV) Birmingham, Ala.

Ch. 43 (644-650 mc)
KICU-TV Visalia, Calif.
WICC-TV Bridgeport, Conn.
WEEK-TV Peoria, Ill.
WHTV (TV)* Syracuse, N. Y.
WSBA-TV York, Pa.

Ch. 44 (650-656 mc)
WTVU (TV) Scranton, Pa.

Ch. 45 (656-662 mc)
WXTV (TV) Youngstown, Ohio-Newcastle, Pa.

Ch. 46 (662-668 mc)
WHTO-TV Atlantic City, N. J.
WQTV (TV)* Binghamton, N. Y.

Ch. 47 (668-674 mc)
KJEO (TV) Fresno, Calif.

Ch. 48 (674-680 mc)
WCET (TV)* Cincinnati, Ohio

Ch. 49 (680-686 mc)
WLBC-TV Muncie, Ind.
WAKR-TV Akron, Ohio
WNOW-TV York, Pa.
WKNA-TV Charleston, W. Va.

Ch. 50 (686-692 mc)
WEHT (TV) Evansville, Ind.

Ch. 51 (692-698 mc)
WLEV-TV Bethlehem, Pa.

Ch. 53 (704-710 mc)
KAIL (TV) Fresno, Calif.
WAND-TV Pittsburgh, Pa.

Ch. 56 (722-728 mc)
WTAO-TV Boston, Mass.
WTVS (TV)* Detroit, Mich.
WEJA-TV Binghamton, N. Y.
WARD-TV Johnstown, Pa.
KPEC-TV Tacoma, Wash.

Ch. 57 (728-734 mc)
WKNX (TV) Saginaw, Mich.
WGLV (TV) Easton, Pa.

Ch. 58 (734-740 mc)
WRTV (TV) Asbury Park, N. J.

Ch. 59 (740-746 mc)
WBLI-TV New Haven, Conn.
WALN-TV Ashland, Ky.

Ch. 61 (752-758 mc)
WHUM-TV Reading, Pa.

Ch. 62 (758-764 mc)
WJMY (TV) Allen Park, Mich.
WISE-TV Asheville, N. C.
KTFPS (TV) Tacoma, Wash.

Ch. 63 (764-770 mc)
WCTN (TV)* Norwich, Conn.

Ch. 66 (782-788 mc)
WEPA-TV Erie, Pa.

Ch. 67 (788-794 mc)
WFMZ-TV Allentown, Pa.

Ch. 71 (812-818 mc)
WCTB (TV)* Bridgeport, Conn.

Ch. 74 (830-836 mc)
WNOP-TV Cincinnati, Ohio

Closed Circuit Tv Operators

Bramson Telecasting Service Inc. 1440 Broadway, New York 18, N. Y. Circle 6-9860. E. M. Abramson, pres. (All phases of closed circuit television.)

Communications Productions Inc. 55 Berkeley St., Boston, Mass. Hubbard 2-5579. Robert Berman, pres; A. J. Schneider, prod supervisor.

(Closed circuit tv, tv films, live tv.)

General Television Network. 901 Livernois Ave., Ferndale 20, Mich. Lincoln 8-2500. Stanley R. Akers, pres; John L. Mayer, operations vp; Harold W. Johnson, sales mgr.

New York 29; 1280 Fifth Ave. Enright 9-3000. Richard L. Colten, exec vp; Herbert Green, eastern sales mgr.

(Closed circuit tv, mobile video tape recording, rent large screen tv projectors, provide closed circuit tv shows, rent video paging equipment.)

Medical Communications. (division of Paul Klemtner & Co.) 1270 Ave. of the Americas, New York 20, N. Y. Lt. 1-2100. Edward C. Rasp Jr., director, radio & tv.

(Closed circuit tv and motion picture service in medical, pharmaceutical fields.)

Medical Tv Network. 400 Madison Ave., New York 17, N. Y. Sol Sagell, pres; Ira Kamen, exec vp; Dr. Leo Leverage, in charge of medical programming.

(Closed circuit tv programming of professional lectures & demonstrations to physicians.)

Selectivision Inc. 5 Tudor City Pl., New York 17. Judson 2-8100, ext 5. Studio: Twining 7-0548. Emanuel Demby, pres; Jerome Kent, secretary; Jules Spaulder, treasurer. (Primary business is subscription "toll" tv; operates department for closed circuit tv testing of tv commercials and programs to industry; manufacturer of mobile two-camera chain tv studio.)

Sports Network Inc. 36 West 44th Street, New York 36, N. Y. Murray Hill 2-0117. Richard E. Bailey, pres; Roylance H. Sharp, vp; Thomas J. Schilling, sec-treas.

Telecasting Services Inc. 1058 W. Washington Blvd., Chicago 7, Ill. Seeley 8-1022. H. Walter Thompson, pres; Saul Z. Bass, secretary-treasurer; Carl J. Meyers Jr., tv producer-director.

(Closed circuit tv pickup and programming; large screen projection equipment and studio facilities for video tape and kinescope programs.)

TelePrompTer Corp. (Programs and Productions Div.) 311 W. 43rd St., New York 36. Judson 2-3800. Irving B. Kahn, pres; William V. Sargent, exec vp; Hubert J. Schlafly Jr., vp for engineering; Edward C. Reveaux, vp Programs and Productions Div.; Robert M. Rosencrans, mgr closed-circuit operations; Jay Merkle, operations dir; John R. Barington, dir public relations.

(Producers of large screen closed circuit telecasts for industry, sports and government.)

Teletalent Inc. (Professional Closed Circuit Tv Div.) 274 Madison Ave., New York 16. Murray Hill 9-3660. Louis L. Tyrrell, pres; Jay E. Raeben, executive vp; David L. Cohn, research director. Professional C-C Tv Div.: Jay E. Raeben, pres; Louis L. Tyrrell, executive vp; Attallah Kappas, M.D., medical director.

(Teletalent: packages and produces large screen color and black-white telecasts; provides all talent, facilities, lines, meeting rooms and projectors.)

Theatre Network Television Inc. (TNT). 575 Madison Ave., New York 22, N. Y. Plaza 5-6300. Nathan L. Halpern, pres; Marshall Jamison, exec producer; Robert F. White, production dir; Edward F. Adiss, operations dir; Irve Tunick, senior writer; Bart Swift, sales development dir; J. B. O'Connor, mgr, Eastern Div; George Frank, sec'y-treas.

Detroit 2, Mich.: 719 Fisher Bldg. Trinity 3-1566. John L. Beers, mgr, Mid-West Div.

Los Angeles 38, Calif.: 1137 North Cole Ave., Hollywood 2-2480. Douglas George, mgr, Pacific Coast Div.

San Francisco, Calif.: 250 Golden Gate Ave., Ordway 3-0750.

(Closed circuit television for paid box office admissions.)

Visual Electronics Corp. 356 W. 40th St., New York 18. Pennsylvania 6-5840. James B. Tharpe, pres; John P. Gallagher, vp; Morris A. Mayers, mgr of closed circuit tv operations.

(Closed circuit services for sales meetings, medical conventions, training programs; designs and equips closed circuit installations for industrial, educational, medical and commercial use.)

Community Antenna Tv Systems

(*Denotes member National Community Tv Assn.)

ALABAMA

- *FLORENCE—Muscle Shoals Tv Cable Corp., 121 S. Court St. Fred R. Rutledge, mgr. (Owned by Transcontinent Communication Systems Inc., subsidiary of H&B American Corp., which also owns catv in Flagstaff and Prescott, both Ariz.; Ukiah and Palm Springs, both Calif.; Pocatello, Idaho; Dubuque, Iowa; Missoula and Whitefish, both Mont.; Ventnor, N. J.; Richland, Walla Walla and Wenatchee, all Wash.)
- FORT PAYNE—City Tv Co.
- *HUNTSVILLE—Huntsville Tv Cable Inc., 2115 Seminole Dr., S.W. William O. Neal, pres.
- *HUNTSVILLE—Tv Distribution System Inc., P. O. Box 770. W. H. Pollard, pres.
- *OPELIKA—Lee County Tv Cable Co., P. O. Box 48. Alfred C. Harrison, pres.
- RUSSELLVILLE—Better Tv Cable Co., W. Lawrence St.
- TUSCALOOSA—Tv Broadcasting Circuits Inc., 1308 17th Ave. T. H. Todd, pres.

ALASKA

- KETCHIKAN—Ketchikan Alaska Tv Inc., 416 Water St. R. D. Jensen, pres. (Also owns Sitka catv.)
- SITKA—See Ketchikan above.

ARIZONA

- *AJO—Ajo Tv Service Co., 833 Second Ave. V. E. Blow, pres.
- *BISBEE—KSUN TV-Cx., P. O. Drawer C, Lowell Station. Carl W. Morris, pres.
- *CHRISTMAS—Antennavision Inc., 2949 W. Osborn Rd., Phoenix. Bruce Merrill, pres. (Antennavision also owns catv in Clifton-Morenci, Globe-Miami, Holbrook, McNary, Page, Phoenix, Ray-Sonora, Safford, San Manuel, Snowflake and Winslow all Arizona, and Big Bear Lake, Calif.)
- *CLIFTON-MORENCI—Antennavision Inc., P. O. Box 1268. Bruce Merrill, pres. (See Christmas, Ariz.)
- COTTONWOOD—Antennavision System.
- *DOUGLAS—Whitey's Tv & Cable Co., 1121 G. Ave. I. W. Brayer, pres. (Also owns Williams, Ariz., catv.)
- *FLAGSTAFF—Flagstaff Tv & Cable Co., 121 E. Aspen St. Robert E. Cowley, mgr. (Owned by Transcontinent Communication Systems Inc.—see Florence, Ala.)
- *GLOBE-MIAMI—Antennavision Inc., P. O. Box 1266. Bruce Merrill, pres. (See Christmas, Ariz.)
- HEREFORD—Morgan W. Hays.
- *HOLBROOK—Antennavision Inc., P. O. Box 62. Bruce Merrill, pres. (See Christmas, Ariz.)
- LOWELL—Copper Electric Co.
- *MCNARY—Antenna Vision Inc. Bruce Merrill, pres. (See Christmas, Ariz.)
- *NOGALES—Clear-Vision Tv, 324 Grand Ave. J. W. Allen, mgr.
- *PAGE—Antennavision Inc., P. O. Box 666. Bruce Merrill, pres. (See Christmas, Ariz.)
- *PHOENIX—Antennavision Inc., 2949 W. Osborn. Bruce Merrill, pres. (See Christmas, Ariz.)
- *PRESCOTT—Tv Services Inc., P. O. Box 1753. Norman A. Hendry, mgr. (Owned by Transcontinent Communication Systems—see Florence, Ala.)
- *RAY-SONORA—Antennavision Inc., P. O. Box 321. Bruce Merrill, pres. (See Christmas, Ariz.)
- *SAFFORD—Antennavision Inc., P. O. Box 427. Bruce Merrill, pres. (See Christmas, Ariz.)
- *SAFFORD—Priv-O-Line Tv Cable Co., C. H. Haralson, pres.
- SAINT JOHN'S—Harvey's Radio Service.
- *SAN MANUEL—Antennavision Inc., P. O. Box 5296. Bruce Merrill, pres. (See Christmas, Ariz.)
- *SNOWFLAKE—Antennavision Inc. Bruce Merrill, pres. (See Christmas, Ariz.)
- *WILLIAMS—Whitey's Tv & Cable Co., 103 S. Third St. I. W. Brayer, pres. (Also owns Douglas, Ariz., catv.)
- WINDOW ROCK—Navajo Indian Tribe.
- *WINSLOW—Antennavision Inc., P. O. Box 421. Bruce Merrill, pres. (See Christmas, Ariz.)

ARKANSAS

- *BATESVILLE—Community Antenna Co., P. O. Box 81. James Davdson, pres.

- *FAYETTEVILLE—Trans-Video Corp. of Arkansas, P. O. Box 601. Hal Douglas, pres.
- *FORT SMITH—Fort Smith Video Co., P. O. Box 1995. Station A.J. H. Morgan, mgr.
- *HARRISON—Twin Cities Tv System Inc., P. O. Box 120. Robert S. Wheeler Jr., pres.
- MARSHALL—Jack Treese.
- *MENA—Tv Signal Service, 515 Mena St. T. C. Masters, mgr.
- *ROGERS—Rogers Tv Cable System, 217 N. 2nd St. Fred Stevenson, mgr.
- *SILOAM SPRINGS—Garrett Coaxial Tv Tower Inc., 108 Broadway. Tom Garrett, pres.
- *SPRINGDALE—Tv Cable System, 124 N. Shilo. Robert M. Rogers, pres.

CALIFORNIA

- ALTURAS—Henderson Chevrolet Inc.
- *BANNING—Banning Communications Corp., P. O. Box 315. E. N. Know, pres.
- BARSTOW—Clear Tv & Cable Inc., P. O. Box 505. J. F. Dungan, mgr.
- *BARSTOW—Tv Relay Systems Inc., 1107 E. Main St. D. M. DeVoe, pres.
- BEVERLY HILLS—Scottie Gray Inc., P. O. Box 1001. Scottie Gray, pres.
- *BIG BEAR LAKE—Antennavision Inc., P. O. Box 495. Bruce Merrill, pres. (See Christmas, Ariz.)
- BIG SUR—Rancho Sierra Mar.
- BIJOU-SQUAW VALLEY—J. W. Brewer Inc., 2800 Stockton Blvd., Sacramento, Calif. J. W. Brewer, pres.
- BISHOP—Scott W. Ewing.
- BLYTHE—Tv Cable System Inc.
- *BURBANK—Community Tv Reception Co., 1509 W. Burbank Blvd. Guy Cooper, pres.
- *CARMEL—Alarm Corp., P. O. Box 3455. Howard Bruggeman, pres.
- CAYUCOS—Jerry Martin Tv Service, P. O. Box 593.
- *CRESTLINE—Skyline Tv Service Co., 3833 Wilshire Blvd., Los Angeles. George M. Acker, mgr.
- DOWNVILLE—Downville Tv.
- *DUNSMUIR—Dunsmuir Community Tv Co., P. O. Box 757. John F. Burgess, owner.
- EAGLE MOUNTAIN—Kaiser Steel Corp., Eagle Mt. Mines.
- FONTANA—Kaiser Steel Corp., P. O. Box 217.
- FORT JONES—Eddie Edgecomb Mercantile.
- GLENDALE—Standard Reception Co. of Glendale, P. O. Box 2574, Terminal Annex, Los Angeles.
- *GUERNEVILLE—Mel's Tv Inc., P. O. Box 128. Mel Williams, pres.
- HAPPY CAMP—Siskiyou Video Co. R. R. Maginnis, owner.
- IMPERIAL—Antennavision.
- *INDIO—CV Cable Tv Corp. V. E. Sharar, pres.
- IONE—Angier Appliance, P. O. Box 864.
- KELSEYVILLE—Konociti Tv, P. O. Box 245.
- LAFAYETTE—Erling Tv.
- *LAGUNA BEACH—Tel-I-Clear Systems Inc., 326 Gleneyre St. Lewis Lemieux, pres.
- *LAKE HUGHES—Lake Hughes Tv Cable Service, 43851 N. Lake Hughes Rd. C. A. Sundee, owner.
- LAYTONVILLE—Laytonville Community Antenna, Branscomb Rd., 2. Milton R. Kerchenko, owner.
- LEWISTON—Trinity Cable Tv.
- LOS ANGELES—Famous Players Community Antenna Service Co., 2000 Stoner Ave.
- LOYALTON—Loyalton Community Antenna. Larry Cavanaugh, pres.
- MARIPOSA—Mariposa Tv System. Robert M. Perry, mgr.
- MARTEL—Angier Electric & Tv, P. O. Box 13.
- MARTINEZ—Tv Transmission Inc., 908 Ferry St. William Gentry, pres.
- McCLOUD—McCloud Tv Co.
- MIDLAND—U. S. Gypsum Co.
- *MONTEREY—La Mesa Tv Co., 425 Alvarado St. William E. Morris and Leonard Abinate, owners.
- MORRO BAY—Jerry Martin Tv Service, 950 E St. Jerry Martin, owner.
- MOUNT SHASTA—ESCO Cable-Vision. P. O. Box 522.
- OILDALE—Kern Mutual Telephone Co., P. O. Box 246.
- OXNARD—Tex-Yor Co.
- *PALM SPRINGS—Palm Springs Tv Corp., 1050 N. Palm Canyon Drive. (Owned by Transcontinent Communication System Inc.—see Florence, Ala.)
- PLACERVILLE—El Dorado Tv Engineering Corp., 564 Main St.
- QUINCY—Quincy Community Tv Assn. Don Alexander, pres.

- *RANCHO MIRAGE—Cable Tv System Inc., P. O. Box 404. Charles Trimble, pres.
- REDONDO BEACH—Southern Community Antenna Network Inc.
- SACRAMENTO—J. W. Brewer Co., 2800 Stockton Blvd.
- *SAN BERNARDINO—Community Tv, 3315 E St. Richard J. Filanc, pres.
- SAN DIEGO—Video Antenna Systems Inc., 3686 El Cajon Blvd.
- *SANTA CRUZ—Pacific Telescription System, 924 Soquel Ave. David McKay, pres.
- *SANTA MONICA—Vision Wire Co., 2019 Santa Monica Blvd. Frank H. Erb and Dick Brown, partners.
- *SAUSALITO—Sausalito Community Tv System, P. O. Box 617. Robert C. Rose, pres.
- SONORA—Sonora Community Antenna, P. O. Box 617.
- SOUTH LAGUNA—Clear-Tv, 31732 Mar Vista Ave. Richard T. Barrett, pres.
- *SUSANVILLE—Antenna-Vision, 63 N. Roop St. J. C. McQueen, pres.
- TAFT—Kern Mutual Telephone Co., 309 Main St. C. E. Kenaley, mgr.
- *TRONA—H. S. Anderson Co., 11344 W. Olympic Blvd., Los Angeles. William F. Wright, mgr.
- TRONA—Searels Valley Antenna System (same ownership as H. S. Anderson Co. catv in Trona).
- *TUJUNGA—Seven Hills Antenna Corp., 10030 Commerce Ave. Harry A. Ford, vp.
- *UKIAH—Spanish Mountain Tv Co., 311 S. Main. (Owned by Transcontinent Communication System Inc.—see Florence, Ala.)
- *VENTURA—Avenue Tv Coaxial Cable Service, 1963 E. Main St. John G. George, pres.
- *VICTORVILLE—Tv Cable System Inc., 16324 C St. A. M. Gish, pres.
- *WALNUT CREEK—Cable-Vision, 2169 San Miguel. Dr. Charles E. Crabtree, pres.
- WEAVERVILLE—Community Tv Co.
- WEST END—West End Chemical Co.
- WILLITS—Vision Wire Co.
- *YREKA—Yreka Tv Co., 110 W. Miner St. William McGinnis, mgr.

COLORADO

- *ALAMOSA—Televents Inc., P. O. Box 213. J. Dale Knievel, mgr. (Televents also owns catv in Antonito, La Jara, Leadville, Monte Vista and Salida, all Colorado.)
- *ANTONITO—Televents Inc. J. Dale Knievel, mgr. (See Alamosa above.)
- CLIMAX—Climax Molybdenum Co.
- CLIMAX—Fremont Trading Co.
- COLORADO SPRINGS—Colorado Interests Gas.
- *DURANGO—Durango Tv Network Inc., 1139 Main Ave. John Morrissey, pres.
- *ESTES PARK—Estes Park Tv Co., P. O. Box 1633. Richard Statham, pres.
- *LA JARA—Televents Inc. J. Dale Knievel, mgr. (See Alamosa above.)
- LEADVILLE—Leadville Community Tv Co.
- LEADVILLE—Skyline Tv.
- LEADVILLE—Televents Inc. J. Dale Knievel, mgr. (See Alamosa above.)
- *MONTE VISTA—Televents Inc. J. Dale Knievel, mgr. (See Alamosa above.)
- *SALIDA—Televents Inc. J. Dale Knievel, mgr. (See Alamosa above.)
- *STERLING—Sterling Community Tv Co., 127 S. 2nd St. Karl O. Krummel.
- *TRINIDAD—Trinidad Community Tv Co., 444 N. Commercial St. Pete Ruiz Jr., mgr.

CONNECTICUT

- *NEW HAVEN—Community Tv Systems Inc., 354 Whalley Ave. William Shank, pres.
- *NEW HAVEN—Tv Antennae Systems Inc., 27 Dixwell Ave. Matthew Jenetopoulos, pres.
- WATERBURY—Co-Axial Tv Service of Conn. Inc., 30 Avon Ave. Louis J. Spina, pres.

FLORIDA

- *FORT MYERS—Southern Cablevision. Edward McBride, pres; A. J. Bauer, mgr.
- *KEY WEST—Cable-Vision Inc., 824 Duval St. Charles E. Smith Jr., mgr.
- *NAPLES—General Tv Systems Inc., 541 Eighth St., South. Douglas B. Danser, pres.
- *OCALA—Video Corporation of Ocala, P. O. Box 1805. L. J. Duncan, pres.
- PANAMA CITY—Florida Antenna Vision Inc., 1708 Mound Ave. W. L. Gay, pres.
- SARASOTA—City Tv Antenna Network, 415 S. Pineapple Ave. J. L. Kellam, pres.

Catv Systems CONTINUED

- *VENICE—Sun Coast Antenna Network Inc., P. O. Box 968. Anvil H. Muff, pres; W. John Norton, mgr.
- *VERO BEACH—Florida Cablevision Corp., P. O. Box 2498. T. K. Pollock, pres.

GEORGIA

- *WEST POINT—Al Dun Amusement Co., P. O. Box 191. L. J. Duncan, pres.

IDAHO

- AVERY—Nolan's Tv Service.
- BONNERS FERRY—Tv Sales Inc., P. O. Box 839.
- BOVILLE—Nolan's Northwest Tv Inc., P. O. Box 644.
- BURKE—Burke Tv Cable.
- COTTONWOOD—Master Tv Service.
- CRAIGMONT—Craigmont Tv Cable Service.
- DEARY—Deary Tv Co-op.
- *ELK RIVER—Elk River Tv Inc. John N. Morris, mgr.
- *GRANGEVILLE—Grangeville Tv Service Inc., 121 W. North St. Stanley Wright, pres.
- JEROME—Community Antenna System. Bill Reiber, mgr.
- KAMIAH—Fleisher Electric & Tv. J. A. Fleisher, owner.
- KAMIAH—General Sales & Service, 405 Main St. Eldon Hutchins, owner.
- KELLOGG—Kellogg Tv System Inc., Sidney Building. J. C. Moore, pres.
- *KETCHUM-SUN VALLEY—Wood River Tv Service, P. O. Box 308. C. E. Atkinson, pres.
- *LEWISTON—Pacific Northwest Tv Inc., 1323 F St. Harley Steiner, mgr.
- *MONTPELIER—Ken's Music & Tv, P. O. Box 126. Ken Regnier, mgr.
- *MOSCOW—Tv Cable Co., P. O. Box 638. S. C. Haddock, mgr.
- MOSCOW—University Heights Tv, U. of Idaho.
- MULLAN—Mullan Tv Cable Service.
- NEW MEADOWS—M&L Tv Co.
- OROFFINO—Clearwater Cable Tv.
- OROFFINO—General Service & Sales.
- OSBORN—Television Antenna Systems, P. O. Box 500.
- PINEHURST—Pinehurst Tv System Inc., P. O. Box 336. Everett E. Arvidson, owner.
- PINEHURST—Pinehurst Co-op Tv Inc.
- *POCATELLO—Bannock Tv Inc., 616 S. 5th St. Howard W. Moffat, mgr. (Owned by Transcontinent Communication Systems Inc.—see Florence, Ala.)
- SMELTERVILLE—E&F Tv System.
- *SODA SPRINGS—Ray Horner Co. Ray Horner, mgr.
- *TROY—Troy Tv Co. Herman Krier, pres.
- *TWIN FALLS—Cable Vision Inc., 420 Main Ave. E. W. L. Reiber, mgr.
- WEIPPE—General Sales & Service. Eldon Hutchins, mgr.

ILLINOIS

- GALENA—Galena Cable Inc., 103 N. Main St. Ralph Hillard, pres.
- *OTTAWA—Ottawa Tv Cable Co., 1019 LaSalle. Zal Garfield, pres.
- *PERU—Tv Transmission Co., 301 Peru St. Earl S. Nelson Jr., vp.
- TAYLORSVILLE—West End Tv Co-op, 205 W. Main St. Carl Y. Trueblood, pres.

INDIANA

- CANNELTON—Channel Towers Inc., Madison St. Charles G. Gerber, mgr.

IOWA

- DECORAH—J&E Cable Co., 901 Walnut St. Ernie Sivensind, mgr.
- *DUBUQUE—Dubuque Tv-Fm Cable Co., 1043 Main St. John Campbell, mgr. (Owned by Transcontinent Communication Systems Inc.—see Florence, Ala.)
- *EAGLE GROVE—Tv Signal Inc., 110 N. Commercial. B. V. Willie, pres.
- *ESTHERVILLE—Community Tv Signal Co., 500 Central St. L. M. Jensen, pres.
- FT. MADISON—Iowa Video Inc., 616 18th St. Sheldon M. Grengs, pres.

KANSAS

- CENTRALIA—Johnstone Auto & Electric.
- *CONCORDIA—Vumore Corp., P. O. Box 538. Jack Shrouf, mgr. (Vumore also owns catv in Clarksdale and Gulfport, both Mississippi; Altus, Hobart, Mangum, Hugo and Ardmore, all Oklahoma; Childress, Lufkin, Memphis, Port La-

vaca, Laredo, Sherman and Wellington, all Texas.)

- *EMPORIA—Cat Fish Inc., P. O. Box 694. John Monroe, mgr.
- *IOLA—Iola Cable Tv Inc., P. O. Box 94. William Masquellier, pres; Larry D. Hudson, mgr.
- *JUNCTION CITY—Junction City Tv Inc., 724½ N. Washington. Ralph L. Weir Jr., pres.
- *LIBERAL—Tv Cable, A Div. of Tele-Prompter, 25 W. 3rd St. R. E. Hood, mgr. (TelePrompter also owns catv in Silver City and Farming, N. M.; Rawlins, Wyo.; Eugene, Ore., and Elmira, N. Y.)
- LONGFORD—Frank H. Dieter, P. O. Box 117.

KENTUCKY

- *BABOURVILLE—Brown Radio & Tv Co. Dwight L. Brown, mgr.
- BENHAM—Benham Community Tv Project. R. P. Hightower, pres.
- BROOKSIDE—Harlan Colliers Co. B. W. Whitefield Jr., pres.
- BURKESVILLE—Cumberland Tv Corp. Cecil B. Coffey.
- *CUMBERLAND—Cumberland Tv Inc., 205 E. Main St. William Ridsen, mgr.
- ELKHORN CITY—Elkhorn City Cable Service Inc., Center St. Otis Elswick.
- EVARTS—Everts Tv Co.
- *FRANKFORD—Community Service Inc., 317 Ann St. John Gerard, pres.
- *HARLAN—Harlan Community Tv Inc., P. O. Box 496. Joe Guthrie, pres.
- HARLAN—Harlan Fuel Co.
- HAZARD—Hazard Tv Co.
- IRVINE—Miller's Inc., 157 Broadway. Frank Miller, pres.
- JAMESTOWN—Jamestown Tv Co.
- *LIBERTY—Liberty Tv Co. George E. Wolford, mgr.
- *LONDON—London Community Tv Inc., P. O. Box 226. F. L. Dupree Jr., pres.-mgr.
- *MANCHESTER—Perfect Tv Co., 118 Town Branch Rd. Clyde P. House, mgr.
- MARTIN—Akers Cable Co. Everett L. Akers, pres.
- *MAYSVILLE—Cable-Vision Co. Tobacco Square. John M. Betts, pres; Hal Sagraves, mgr.
- MONTICELLO—Monticello Cable Co. Billy Breeding, mgr.
- MT. VERNON—Mt. Vernon Tv Cable.
- NEON—Wright Electric Co.
- PAINTSVILLE—Paintsville Tv Cable Corp., College St. Dwight L. Brown, pres.
- PIKEVILLE—Valley Tv Service Inc. R. G. Wells Jr., pres.
- PINEVILLE—Pineville Tv. Dr. J. M. Brooks Jr., pres.
- PINEVILLE—Tv Cable Service Co., 218 Cedar St. H. C. Bailey, owner.
- PRESTONBURG—Planery & Dingus Tv Service, S. Lake Drive & Dingus St.
- PRICE—Inland Steel Co.
- RAVENNA—Ravenna Tv Co-op, 415 Elm St.
- SOMERSET—Tv Reception Corp. Clyde P. House, owner.
- STANFORD—Leach Supply Store.
- VICCO—Earl Edwards.
- VIRGIE—Mullins Garage.
- WHEELWRIGHT—Burton Antenna Co.
- WHEELWRIGHT—Inland Steel Co. George Leatherman, mgr.
- *WHITESBURG—Salzer Radio & Tv Co., P. O. Box 460. R. B. Salzer, pres.
- WINCHESTER—Tele-Ception of Winchester Inc. W. Howes Meade, pres.
- YANCEY—Harlan Fuel Co. (Also owns catv in Harlan, Ky.)
- ZEBULON—Leon Huffman.

LOUISIANA

- *ALEXANDRIA—Alpine Cable Tv Co., P. O. Box 1308. Virgil G. Evans, mgr.
- *WEST MONROE—Video Inc., 1215 Cypress St., Monroe. Max H. Rhulen, pres.

MAINE

- DIXFIELD—Rumford Tv Services Corp.
- FORT KENT—Aroostook Community Tv Inc., 142 Main St.
- *HOULTON—Bee Line Inc., P. O. Box 71. Bernard E. Esters, pres.
- *HOULTON—Houlton Tv Inc., Richards Block. Rodney Crockett, pres.
- *ISLAND FALLS—Katahdin Tv Inc., P. O. Box 338. Rodney Crockett, pres.
- MADAWASKA—Aroostook Community Tv Inc.
- RUMFORD—Fletcher Tv Service, c/o Tom Richards.

MARYLAND

- *BARTON—Electric Appliance Cable Co., 19 Union St., Lonaconing, Md. T. E. Conroy, pres.

- *CUMBERLAND—Potomac Valley Tv Inc., 100 S. Liberty St. J. Holland Rannels, pres.
- FRIENDSVILLE—Yough Tv Co. R. Earl Guard, pres.
- *HANCOCK—Community Tv Inc., Main St. Stanley M. Fulton, pres.
- *LAVALLE—Maryland of PV-TV, 100 S. Liberty St., Cumberland. J. Holland Rannels, pres.
- *LONACONING—Jackson Tv Co. James G. McElvie, sec-treas.
- *SALISBURY—Delmarva Community Antenna Corp., 308 E. Market St. Robert C. Doyle, pres.

MASSACHUSETTS

- *ATHOL—Mohawk Valley Tv Inc., 44 Exchange St. James B. Wright, pres.
- *MILLERS FALLS—Millers Falls Antenna Corp., 12 Main St. R. M. Zschau, pres.
- NORTH ADAMS—Tele-Cable (Simplex Designing & Engineering Inc.), 111 Main St.
- *PITTSFIELD—Pittsfield Community Antenna Inc., 301 North St. James B. Wright, pres.
- *SHELburne FALLS—Shelburne Falls Community Antenna Service Inc., 37 Bridge St. Philip Tedesco Jr., pres.

MICHIGAN

- *ALPENA—Alpena Cable Tv Inc., 311 N. 2nd Ave. David A. Clark, pres.
- CASPIAN—Caspian Community Tv Corp. Geno Nardi, pres.
- CRYSTAL FALLS—City of Crystal Falls, City Hall. W. P. Bradish, city mgr.
- *HOUGHTON—Northern Community System Inc., P. O. Box 111. Richard E. Junther, mgr.
- *IRON MOUNTAIN—Northern Electronics Community Tv Antenna Service, P. O. Box 706. James A. Klungness, partner.
- IRON MOUNTAIN—Northside Tv Corp., 110 Leham Ave.
- *ISHPEMING—Iron Range Cable Corp., 2nd & Bank Sts., Marquette, Mich. Fred Lieberman, pres.
- NORWAY—City of Norway Community Tv Antenna. Paul A. Flynn, mgr.
- *PETOSKEY—Great Lakes Community Tv Inc., 2621 N. Saginaw St. Gilbert Clark, pres.
- PETOSKEY—Great Lakes Community Antenna Systems Inc., 413 Waukazoo St.
- SAULT STE. MARIE—Soo Cable Tv Inc., 306 Ashmun St., Gilbert Glark, pres.

MINNESOTA

- *BENSON—Benson Video Inc., 519 W. Litchfield Ave. Paul J. Schmitt, pres; John S. Muir Jr., mgr. (Same interests also own catv in Brainerd, Rochester and Willmar, all Minnesota.)
- BENSON—Community Tv Inc., East Nevada St.
- *BRAINERD—Brainerd Video Inc., 619 Oak St. Paul Schmitt, pres; Frank Thompson, mgr. (see Benson Video Inc. above.)
- *ELY—Ely Tv Cable Co., P. O. Box 540. T. T. Hallett, pres.
- *FAIRMONT—Fairmont Clearview Tv Inc., 411 N. North Ave. Elmer B. Nelson, pres.
- INTERNATIONAL FALLS—International Tv Cable Co., 410 Third Ave.
- JACKSON—City of Jackson, 606 Third St.
- *MANKATO—Minnesota Tv Signal Distributing Co., 829 S. Front St. Robert M. Regan, pres.
- *NEW ULM—New Ulm Tv Signal Co., 206 N. Minnesota. H. C. Kroom, pres.
- *ROCHESTER—Rochester Video Inc., 117 East Center. Paul J. Schmitt, pres; Frank Thompson, vp-mgr. (See Benson Video Inc. above.)
- *WILLMAR—Willmar Video Inc., 516 W. Litchfield Ave. Paul J. Schmitt, pres; Ralph N. Demgen, mgr.
- *WINONA—Winona Tv Signal Co., 120 E. Third St. E. M. Allen, mgr.

MISSISSIPPI

- AMORY—Amory Tv Cable Co.
- *CLARKSDALE—Vumore Co. of Clarksdale P. O. Box 621. Marion Patten, mgr. For other Vumore systems, see Concordia, Kan.)
- *CLEVELAND—Tv Cables Inc., 222 North St. J. E. Wolfe, pres.
- *COLUMBUS—Columbus Tv Cable Corp., P. O. Box 533. Nelson Myers, pres; Mrs. M. M. Dunn, mgr.
- *DREW—Delta Valley Antenna Co., 114 Shaw St. Clara Mae Davis, pres; George T. Davis, mgr.
- *GREENVILLE—Delta Video Co., P. O. Box 617. W. D. Gardner, mgr. (Owned by Midwest Video Corp. which also owns

systems in Popular Bluff, Mo.; Clovis, N. M.; Rapid City, S. D.; Austin, Bryan, Paris and Victoria, all Tex.)
 *GREENWOOD—Community Tv System Inc., P. O. Box 503. E. C. Perkins, pres.
 GRENADA—Grenada Video Inc., Main St., Frank A. Evans, pres.
 *GULFPORT—Vumore Co. of Gulfport, 1406 22d Ave. (For other Vumore Systems see Concordia, Kan.)
 HATTIESBURG—Perfect Video Inc., P. O. Box 1461.
 *INDIANOLA—Crosby Home Appliance Co., Don Patten, mgr.
 *LELAND—Leland Video Corp. William Thomas, pres; Sam Thomas, mgr.
 *MCCOMB CITY—Better Tv Co., 116 N. Broadway. J. Lewis, pres.
 *NATCHEZ—Natchez Video Co., 112 N. Commerce St., E. N. Adbo Jr., pres.
 *TUPELO—Tupelo Community Antenna Inc., Armstrong Arcade Court Street. Frank G. Haley, mgr.

MISSOURI

*POPLAR BLUFF—Midwest Video, 316 S. Main St., G. R. Morrell, exec vp. (See Greenville, Miss. for other Midwest systems.)
 *WEST PLAINS—Community Cable Co., 24 Court Sq. Paul E. Thompson, pres.

MONTANA

*BIG TIMBER—Tv Cable Assn. Inc., P. O. Box 815. McLean A. Clark, pres.
 *BOZEMAN—Community Tv of Bozeman, 233 E. Main St. Bob Mangess & W. A. Simmons, owners.
 *CUT BANK—Highline Community Antenna Service, 13 E. Main St. Francis L. Bitney, pres.
 GLASGOW—Glasgow Tv Cable Co.
 *GREAT FALLS—Great Falls Community Tv Cable Co., 1720 Third Ave. N. Herbert Anderson, mgr.
 *HARVE—Community Tv Assn. of Harve, P. O. Box 70. Brader Charlotte, pres.
 *HELENA—Helena Tv Inc., 2428 N. Main St. Bruce Hamilton, mgr.
 *KALISPELL—Northwest Video Inc., 127 Second St. W. John R. Penwell, pres.
 *LEWISTOWN—Perfect Tv Inc., P. O. Box 638. Paul B. McAdam, pres. (also owns Livingston, Mont., system.)
 *LIVINGSTON—Livingston Community Antenna Assn. P. O. Box 691. Paul B.

McAdam, pres.
 *MISSOULA—Helms-Tarbox Service Co., P. O. Box 1252. Earl I. Helms & Glenn Tarbox, owners.
 *MISSOULA—Missoula Tv Cable Co., 924 S. Third St., W. W. Fred Plummer, mgr. (Owned by Transcontinent Communication Systems, Inc.; for other Transcontinent catvs see Florence, Ala.)
 NYE—American Chrome Co.
 *SHELBY—Tv Microwave & Cable Co., 214 Main St. Edward E. Stout, pres.
 *WHITEFISH—Big Mountain Tv Inc., P. O. Box 377. Fred A. Plummer, mgr. (Owned by Transcontinent Communication Systems Inc.; for other Transcontinent systems see Florence, Ala.)

NEBRASKA

*ALLIANCE—Alliance Community Tv Co., 210 W. Third St. W. O. Krummel, pres. (Owned by Collier Electric Co., which also owns systems in Gering, Kimball and Sidney, all Nebraska; Sterling, Colo., and Laramie, Wyo.)
 CLATONIA—Roker's Tv Distribution System, P. O. Box 355.
 FALLS CITY—Falls City Tv Distribution System, 614 W. 21st St.
 *GERING—Scottsbluff County Tv Co. 1030 "O" St. K. O. Krummel, pres. (Owned by Collier Electric; see Alliance above.)
 *KIMBALL—Kimball Community Tv Co., 105 S. Oak St. K. O. Krummel, pres. (Owned by Collier Electric; see Alliance above.)
 SCOTTSBLUFF—Community Tv Co.
 SCOTTSBLUFF—Pioneer Radio & Tv Inc., 1517 Broadway.
 *SIDNEY—Sidney Community Tv Co., 2128 Illinois St. K. O. Krummel, pres. (Owned by Collier Electric; see Alliance above.)

NEVADA

ELKO—Tv Pix Inc., 376 Fifth Ave.
 MINA—S. A. Peterson.
 RENO—Community Antenna Co., 300 S. Center St. Jack Sutherland, pres. (Also owns catv in Sparks, Nev.)
 SPARKS—Community Antenna Co., 240 W. First St. Jack Sutherland, pres.
 *TONOPAH—Tonopah Tv Inc., P. O. Box 585. Edward M. Lee mgr.

NEW HAMPSHIRE

*BERLIN—Paper City Tv Cable Corp., 12 Green St. Richard L. Blais, mgr.
 CLAREMONT—Bellows Falls Cable Corp., 44 Tremont Square.
 *CLAREMONT—Claremont Cable Co., 8 Sullivan St. Carl Williams, pres.
 *COLEBROOK—Colebrook Cable Tv Inc., P. O. Box 145. Arnold Boucher, pres.
 *KEENE—Better Tv Inc., 10 Central Square. Albert Ricci, pres.
 *LACONIA—Community Tv Corp., 15 Walter St. A. J. Malin, pres; Henry Walther, mgr.
 *LEBANON—Twin State Tv Inc., 39 N. Park St. P. W. Clark, mgr.
 NEWPORT—Krans Department Store.

NEW JERSEY

*ATLANTIC CITY—Atlantic Coast Tv Cable Corp., 3805 Ventnor Ave. Hugh McGinty, pres.
 *VENTNOR CITY—South Jersey Tv Cable Co., 6820 Ventnor Ave. Charles Wigustow, mgr.

NEW MEXICO

*ARTESIA—Carper Cable Inc., 606 W. Texas. Emery Carper pres; Everett Lapsley, mgr.
 *AZTEC—Aztec Community Tv Inc., 218 N. Main St., W. J. McConathy, pres.
 BAYARD—Nichols Tv Service, 400 Railroad Ave. Harold M. Nichols, owner. (Nichols Tv also owns catvs in Central, Ft. Bayard, North Hurley and Vanadium, all New Mexico.)
 CENTRAL—Nichols Tv Service. Harold M. Nichols, owner. (See Bayard, N. M.)
 CLAYTON—Tv Cable Co., P. O. Box 24, Sayre, Okla. G. H. Dodson, owner. (See Sayre for other Tv Cable Co. systems.)
 *CLOVIS—Midwest Video Corp., 1427 Main St. H. M. Whittington, mgr. (For other Midwest systems see Greenville, Miss.)
 *FARMINGTON—Farmington Community Tv Inc., 407 N. Broadway. I. E. Shahan, mgr. (owned by TelePrompter; for other TelePrompter systems see Liberal, Kan.)
 FORT BAYARD—Nichols Tv Service Harold M. Nichols, owner. (For other Nichols systems see Bayard, N.M.)



MESA

MICROWAVE INC.

COMMON CARRIER SERVICES FOR

- COMMERCIAL BROADCAST STATIONS
- EDUCATIONAL BROADCAST STATIONS
- COMMUNITY ANTENNA SYSTEMS
- EDUCATIONAL CLOSED CIRCUIT SYSTEMS
- INDUSTRIAL COMMUNICATIONS

Offering facilities in all phases of communications as well as transportation of television signals.

A NEW CONCEPT IN RATES

It is now possible for many businesses to utilize a common carrier service which has heretofore been uneconomical due to existing rates charged by others.

Address Inquiries To:

MESA MICROWAVE INC.

11 N. Lee • Box 1334 • Oklahoma City, Okla.
 Telephone: CEntral 2-8881

Catv Systems CONTINUED

- *GALLUP—Roy's Tv Service, 207 S. First St. LeRoy Baker, owner.
- *GRANTS—Tele-Grants Inc., P. O. Box 67. J. R. Willis, pres.
- *HOBBS—Hobbs Tv Co., P. O. Box 456. Lloyd A. Calhoun, pres.
- LORDSBURG—Great States Electronics Inc. Wilburn Seal, pres.
- *LOVINGTON—Lovington Antenna Co., 622 W. Ave. D. D. W. Erwin, mgr.
- NORTH HURLEY—Nichols Tv Service. Harold M. Nichols, owner. (For other Nichols systems see Bayard, N. M.)
- RATON—A. R. F. Products Inc., Gardner Road.
- *ROSWELL—Cable Tv of New Mexico, Inc., 110 S. Richardson St., R. L. Lusk Jr. pres.
- RUIDOSO—Ruidoso Tv Service, P. O. Box 185.
- *SILVER CITY—TelePrompTer Inc., P. O. Box 1164. Oscar Davis, mgr. (For other TelePrompTer systems see Liberal, Kan.)
- *TUCUMCARI—Tucumcari Tv Co., P. O. Box 1017. C. E. Sharp, mgr.
- VANADIUM—Nichols Tv Service, N. Hurley St. Harold M. Nichols, owner. (For other Nichols systems see Bayard, N. M.)

NEW YORK

- *AVOCA—Hammel's Tv Cable Service, P. O. Box 10. H. H. Hammel, pres.
- *BAINBRIDGE—Bainbridge Tv Service, 28 Juliard St. David H. Cole.
- BATH—Bath Tv & Service Co. L. L. Murphy.
- *CANISTEO—Canisteeo Tv Inc., 5 Prospect Ave. T. F. Sick, mgr.
- *COHOCTON—Brown's Tv Cable Service, 14 Rosencrans St. Keith D. Brown, owner.
- CANTON—Antenna System Corp. of Canton, 67 Main St., Massena, N. Y. (See Massena for other Antenna System catvs.)
- *COOPERSTOWN—Cooperstown Video Co. 68 Main St. Raymond Kniskern, mgr.
- *CORNING—Corning Community Tv Corp., 135 Bridge St. Charles W. Fribley Jr., pres.
- CORNING—Steuben Tv Antenna System Inc., 104 Bridge St.
- CUBA—Cuba Cable Co., 24 W. Main St.
- *DANVILLE—Bradley's Tv Cable Service, 2 Wilson Ave. W. C. Bradley, mgr.
- DANVILLE—Community Enterprise Signal System. Dr. Calder, pres.
- *DELHI—Delhi Video Inc., P. O. Box 73, Pine Grove, Pa. William J. Calsam, mgr.
- DEPOSIT—Deposit Tv Corp., 31 Pine St.
- DOWNSVILLE—Knopp Tv Service.
- *ELLENVILLE—Ellenville Wired Tv Co., 177 Canal St. David E. Winer, pres. (Also owns Woodridge, N. Y., system.)
- ELLENVILLE—Westwood Video Club.
- *ELMIRA—Elmira Video Inc., 156 Lake St. Leslie H. Reed, mgr. (Owned by TelePrompTer; for other TelePrompTer systems see Liberal, Kan.)
- *GOUVERNEUR—Community Antenna Inc. 123 aMin St. Robert M. Caten, pres.
- GREENWOOD—Addison Cable Tv. Lewis R. Cornell, pres.
- HAMDEN—Hamden Tv.
- *HANCOCK—Hancock Video Inc., 33 E. Front St. Alfred H. Schoonmaker, pres.
- *HORNELL—Ford Walton Tv Co., 374 Ontario St., Ford Walton, mgr.
- *HORNELL—Hornell Tv Service Inc., P. O. Box 188. Jack E. Pryor, pres.
- HORSEHEADS—Chemung Valley Tv.
- *ITHACA—Ceracche Tv Corp., 518 W. State St. Anthony Ceracche, pres.
- *KINGSTON—Kingston Cable Vision Inc., Pearl & Wall Sts., Walter Holz, pres.
- *LIBERTY—Liberty Video Corp., Loomis Road. Alan Garry, mgr.
- *LIVINGSTON MANOR—Round Top Tv Club Inc., Harold B. Spriggs, mgr.
- *MARGARETVILLE—Tel-Viz System. Sheldon A. Birdsall, mgr.
- MASSENA—Antenna System Corp. of Massena, 67 Main St. Robert C. LaPlante, pres. (Also owns systems in Canton and Potsdam, both N. Y.)
- MIDDLEBURG—Electronic Tv Cable Co., 121 Main St.
- MONTOUR FALLS—Montour Falls Master Tv Antenna, 234 Main St.
- MORAVIA—Moravia Tv Cable Co.
- NAPANOCH—Napanoch Tv Service Club Inc.
- *NORWICH—Valley Video Inc., 24 E. Main St. Sterling Higley, pres.
- *OGDENSBURG—Cable Tv Inc., 411 State St. David E. Winer, pres.

- *OLEAN—Olean Tv Cable Co., 124 W. State St. Joseph Saricks, pres.
- *ONEONTA—Oneonta Video Inc., 21 Elm St. W. J. Calsam, vp.
- OWEGO—Southern Tier Enterprises, 182 Front St.
- *PORT JERVIS—Port Video Corp., 32 Ball St. E. J. Trainor, sec.
- POTS DAM—Antenna System Corp. of Potsdam, 67 Main St., Massena, N. Y. For other Antenna System catvs see Massena.
- *SARANAK LAKE—Resort Cable Tv Inc., 119 Broadway. J. Hugh Sutphen, mgr.
- *SIDNEY—Sidney Video Inc., 6 Division St. W. J. Calsam, pres.
- *WALTON—Walton Community Antenna System Inc., 145 Delaware St. Edwin W. Miller Jr., pres.
- WATERTOWN—C & H Tv Service Inc., 119 Stone St.
- WATKINS GLEN—Master Tv, 302 N. Franklin St.
- WAVERLY—Valley Tv Cable Co. of Waverly, 137 W. Lockhart St., Sayre, Pa.
- *WELLSVILLE—Wellsville Tv Cable Co., 26 Jefferson St. C. J. Rigas, pres.
- *WOODRIDGE—Woodridge Wired Tv Co., 177 Canal St., Ellenville, N. Y. David E. Winer, pres. (Also owns Ellenville system.)

OHIO

- *ATHENS—Tv Cable Co. 11 W. State St. Robert Carsey, mgr.
- BENTON—Wired Tv Transmission System.
- CALDWELL—Caldwell Tv Cable Co.
- *CAMBRIDGE—Tv Cable System Inc., 1034 Steubenville Ave. Claude Stevanus, pres. (Also has systems in Coshocton and Sugar Creek, both Ohio.)
- *COSHOCKTON—Tower Antennas Inc., 602 Main St. Claude Stevanus, pres. (See Cambridge, Ohio)
- MALTA—Lawrence Pennell.
- *MARIETTA—Ohio Valley Cable Corp., 314 Second St. James Milliken, mgr.
- MC CONNELLSVILLE—Bragg's Service, 495 W. Riverside Dr.
- MILLERSBURG—Epley Radio Appliance.
- *MURRAY CITY—Tv Cable Service, P. O. Box 485. John Ayers, mgr.
- *NEWCOMERSTOWN—Newcomerstown Tv Cable System, 109 W. Canal St., Harvey J. Ortt, mgr.
- NEW PHILADELPHIA—Tv Antenna Systems Inc., 617 Tuscarawas Ave.
- *SUGARCREEK—Tower Antennas Inc., P. O. Box 1328. Claude Stevanus, pres. (See Cambridge, Ohio.)
- WAVERLY—Beacon Tv.

OKLAHOMA

- *ALTUS—Vumore Co., 618 N. Main St. Fred McElroy, mgr. (See Concordia, Kan., for other Vumore systems.)
- *ALVA—Alva Community Tv Inc., 507 Barnes Ave. Ernest Dixon, mgr.
- *ARDMORE—Vumore Co., P. O. Box 986. Bob J. Lewis, mgr. (See Concordia, Kan., for other Vumore Systems.)
- BRICK—Crawford's Furniture Co. Cecil Crawford, owner.
- CLINTON—Uncle Corney's Community Antenna & Cable System, 409 Frisco.
- CORDELL—Tv Cable Co., P. O. Box 24, Sayre, Okla. G. H. Dodson, owner. (For other Tv Cable systems see Sayre.)
- *DURANT—Clear-Vue Tv Inc. Bob C. Story, mgr.
- *ELK CITY—Community Tv Inc., 1215 W. Third St. I. A. Patterson, pres.
- *GRANITE—Granite Televue Co., P. O. Box 296. J. R. Willis, mgr. (Also owns Sentinel, Okla. system.)
- *GUYMON—Guymon Tv, 215 W. Fifth St. Curtis M. Farris & James B. Langston, owners.
- *HOBART—Vumore Co., 315 S. Washington St. Ted Shriner, mgr. (For other Vumore systems see Concordia, Kan.)
- HOLLIS—Hollis Community Tv, 118 N. Main St.
- *HOOKER—Hooker Tv Cable, P. O. Box 945. C. J. Hammack, mgr.
- *HUGO—Vumore Co., 120 W. Duke St. Don Turley, mgr. (For other Vumore systems see Concordia, Kan.)
- *MANGUM—Vumore Co., P. O. Box 248. Leslie Veach, mgr. (For other Vumore systems see Concordia, Kan.)
- *SAYRE—Dodson Tv Cable Co., P. O. Box 24. G. H. Dodson, owner. (Also owns systems in Cordell, Okla.; Elkhart Kan., and Clayton, N. M.)
- *SENTINEL—Granite Televue Co., P. O. Box 296, Granite, Okla. J. R. Willis, mgr. (See Granite.)
- *WOODWARD—Tru-Vu Community Tv Co., 1117 Eleventh St. Roy L. Butcher, pres.

OREGON

- ARLINGTON—Arlington Tv Co-op.
- *ASTORIA—Clatsop Tv Co., 1036 Duane St. T. R. Williams, pres.
- *BAKER—Eastern Oregon Tv Inc., 1900 Resort St. R. L. Stoner, mgr. (Eastern also owns systems in LaGrande and Union, both Oregon.)
- BAKER—Koehler Radio & Tv Service.
- BATES—Scott's Furniture, Main Street.
- BEND—Bend Tv Cable Co., 734 Franklin St.
- *BURNS—Burns-Hines Tv Inc., 63 E. "B" St.
- CONDON—Condon Tv Co-op.
- *COOS BAY—Bay Tv Inc., 250 S. Second St. D. W. Heckathorne, pres. (Also owns systems in East Side and Empire, both Oregon.)
- *COQUILLE—Community Cable Tv, P. O. Box 397. C. M. Hooker, pres.
- CORVALLIS—Corvallis Tv Distributing Co.
- COTTAGE GROVE—Tv Cable Systems Inc., 119 S. Sixth St.
- CULVER—Rowan's Tv-Radio Service of Culver, 900 N. Fifth St., Culver, Ore. (Also owns system in Madras, Ore.)
- DeLAKE—Lincoln Tv System Inc.
- DEPOE BAY—Depoe Bay Tv Co., P. O. Box 169.
- DRAIN—Community Antenna System.
- *EAST SIDE—East Side Tv Cable Inc. D. W. Heckathorne, pres. (See Coos Bay, Ore., for other systems under same ownership.)
- ELGIN—Wallowa Community Tv, P. O. Box 36.
- *EMPIRE—Empire Tv Cable Inc. D. W. Heckathorne, pres. (See Coos Bay, Ore.)
- *ENTERPRISE—Enterprise Tv Specialty Co., 160 S. River St. Dean Erwin, pres; E. C. Storm, mgr.
- *EUGENE—Abar Tv Cable Co., P. O. Box 906. William D. Elkins, mgr. (Owned by TelePrompTer Corp.; for other TelePrompTer systems see Liberal, Kan.)
- *FOSSIL—Fossil Community Tv Inc. Robert Misener, pres; Leroy Stegner, mgr.
- GARDNER—Gardner Tv Corp.
- *GRANTS PASS—Josephine Cable Tv, P. O. Box 148. Everett A. Faber, pres. (Also owns systems in Klamath Falls, Medford and Roseburg, all Oregon.)
- HEPPNER—Heppner Tv Inc., 113 N. Main St. W. C. Rosewall, pres.
- HOOD RIVER—Hood River Cable Tv System 108½ N. Second St.
- IMBLER—Imbler Tv Assoc.
- IONE—Ione-Banana Valley Tv System.
- IONE—Ione City Tv Co-op.
- JOHN DAY—John Day-Canyon City Cable Co., W. Main St.
- KINZUA—Kinzua Corp.
- KINZUA—Kinzua Pine Mills System.
- *KLAMATH FALLS—Klamath Cable Tv, P. O. Box 510. Everett A. Faber, vp. (See Grants Pass, Ore.)
- *LA GRANDE—Eastern Oregon Tv Inc., 1310 Jefferson. R. L. Stoner, mgr. (See Baker, Ore.)
- *LAKEVIEW—akeview Tv, 202½ S. "G" St. Dale S. Ashby, mgr.
- LEXINGTON—Lexington Tv Co-op.
- MADRAS—Rowan's Tv-Radio Service 900 N. Fifth St. (See Culver, Ore.)
- *MEDFORD—Jackson Antenna Cable Tv, P. O. Box 1189. Everett A. Faber, mgr. (See Grants Pass, Ore.)
- MEDFORD—Rogue Valley Tv Cable Corp.
- MILL CITY—Santiam Tv Cable, P. O. Box 377.
- MILTON FREEWATER—Otto Tv Cable Co., 1104½ S. Main St.
- MITCHELL—Mitchell Community Tv.
- MORO—Community Antenna System.
- MOSIER—Community Antenna System. John Kerr.
- *MT. VERNON—Blue Mt. Tv Cable Co., P. O. Box 267. Jack McKenna, pres.
- *MYRTLE POINT—Tv Systems Inc., P. O. Box 117. J. F. Dunn, sec.
- *NEWPORT—Magee Tv Cable Co., 1032 N. Eads St. Ernest Magee, pres.
- *OAKRIDGE—Northwest Antenna Cable Co., P. O. Box 434. Quentin L. Norquist, pres.
- OCEANLAKE—Lincoln Tv System, Highway 101.
- *PENDLETON—Pendleton Community Tv System, 287 SE First St. Carroll D. Courtner.
- *PENDLETON—Western & Athena Cable Co., 320 SW Court St. Harold B. Fetterly.
- PILOT ROCK—Pilot Rock Tv Corp., P. O. Box 676.
- *PORTLAND—Trans-Video Co. of Oregon, 1451 NE Alberta St. Stan Terry, owner.
- PRINEVILLE—Prineville Community Tv Inc. 369 W. Park St.
- *REEDSPORT—Cable Tv Corp., P. O. Box 186. William Esselstrom, mgr.

RIVERTON—Riverton Community Tv Co. mgr. (Owned by TelePrompTer; for other TelePrompTer systems see Liberal, Kan.)
 FORT BAYARD—Nichols Tv Service. Harold M. Nichols, owner. (For other Nichols systems see Bayard, N. M.)
 *ROSEBURG—Douglas Antenna Tv Inc., 326 NE Winchester St. Everett Faber, vp. (See Grants Pass, Ore.)
 SEASIDE—Seaside Tv Service Co., 602 Broadway.
 *SHERIDAN—Stuck Electric Co., 409 NW Gardner St. Frank B. Stuck, mgr.
 *SPRINGFIELD—Cableview Inc., 321½ Main St. Franklin E. Jackson, pres.
 *THE DALLES—The Dallas Tv Co., 409 Union St. G. L. Davenport, mgr.
 *TILLAMOOK—Tillamook Tv Inc., P. O. Box 485. Paul H. Lewis, pres.
 *TOLEDO—Mac's Tv & Electronics, 195 N. Main St. H. W. McClure, pres.
 *UNION—Eastern Oregon Tv Inc. R. L. Stoner, mgr. (See Baker, Ore.)
 WALLOWA—Wallowa Community Tv.
 WARM SPRINGS—Warm Springs Cable System.
 *WECOMA BEACH—Lincoln Tv Systems Inc. P. O. Box 66. M. F. Berlund, pres.
 *WHEELER—Prickett's Radio & Tv, P. O. Box 96. Harvard E. Prickett, owner.
 *YACHTS—Yachts Community Tv System, P. O. Box 123 K. Homer C. Stokes, mgr.

PENNSYLVANIA

ANTRIM—Antrim Tv Assoc.
 *ASHLAND—Ashland Video Co., P. O. Box 146. Robert N. Kyles, pres.
 AVIS—Charles Tv Cable, Central Avenue. William T. Charles, owner.
 *BANGOR—Clar-O-View Community Tv Inc., 34 Market St. John W. Arnst, mgr.
 *BEAVER FALLS—Tower Cable Systems Corp., 610 Nineteenth St. Claude Stevanus, pres; Raymond Leporati, mgr.
 BELLEFONTE—Centre Video, 136 W. High St.
 *BERWICK—Cable Tv Co., 116 E. Front St. Joseph S. Gans, pres.
 BERWICK—Van's Electric, 543 Front St.
 BETHLEHEM—Service Electric Tv Cable Co., 302 Broadway.
 BLAIRS MILLS—E. B. Kling & Co.
 BLAIRS MILLS—Tv Co-op Cable System.
 BLOOMSBURG—Municipal Tv Corp., 245 Iron St.
 BLOSSBURG—Cummings Mills Tv Co.
 BLOSSBURG—Fifth Ward Tv Co.
 BLOSSBURG—South Mountain Tv Co.
 BLOSSBURG—Williamson Road Tv Co.
 BRADFORD—Bolivar Drive Tv Assn., 1087 E. Main St. Extended.
 *BRADFORD—Bradford Tv Cable Co., 129 Main St. Bill Taylor, mgr.
 BRADFORD—Davis Street Tv Club, 169 Davis St.
 BRADFORD—O'Dell's Tv & Appliance, 385 E. Main St.
 BRADFORD—Parkway Antenna Co., 15 Flake Ave.
 BRANDONVILLE—Brandonville Tv Assn.
 *BROCKTON—Schuylkill Valley Trans-Video Co. Dominic Vitelli, pres.
 *BROCKWAY—Brockway Tv Inc., 957 Fifth Ave., A. V. Bassetti, mgr.
 BROWNSVILLE—Shelley's Inc.
 BUCK HILL FALLS—Buck Hill Falls Tv Co.
 CANTON—Retel Co., 126 Troy St.
 CARLISLE—Matthew's Tv Inc., 10 Irvine Row.
 CLARENDON—Clarendon Tv Assn., 40 Anchor St.
 *CLEARFIELD—Clearfield Tv, 110 N. Second St. Bill Taylor, mgr.
 CONEMAUGH—Apex Tv & Radio Service Inc., 340 First St.
 CONNEAUTVILLE—Conneautville Cable Co.
 CORRY—Corry Tv Cable Co.
 COUDERSPORT—Coudersport Tv Cable Co. 7 Cartee St.
 COVINGTON—George Brooks Tv Co.
 COVINGTON—Marvin Tv Co.
 COVINGTON—Mitchell Tv Co.
 *CRESSONA—S. L. Tv Corp., 48 Blossom Lane, Schuylkill, Pa. G. James A. Seitz, pres.
 CROSBY—Nate Faes Tv.
 *DANVILLE—Service Electric Co., 115-117 Mill St. Peter Walsanovich, owner.
 EAST HICKORY—East Hickory Tv Co.
 EASTON—Clear-Pic Electronics Inc.
 ELDRID—Eldred Cable Co.
 ELIZABETHVILLE—Elizabeth Tv Corp., 532 Main St.
 *ELKLAND—Electric Co., 209 W. Main St. Lewis W. Thomas, vp-mgr.
 EMLENTON—Troy Cable Co., P. O. Box 378.
 *EVERETT—Everett Tv Corp., 7 E. Main St. William E. Cote, pres.
 EYERS GROVE—Cable Tv System (See Hughesville, Pa.)
 FRANKLIN—Coaxial Cable Co., 523 Thirtieth St.

FRANKLIN—Rocky Grove Tv Club.
 GAINES—Gaines Tv Assoc.
 *GALETON—Galeton Tv Antenna Inc., 11 W. Main St. Beno Kramer, pres.
 GORDON—Gordon Video Co.
 *HAMBURG—Hamburg Tire Co., P. O. Box 49. L. H. Schoener, pres.
 *HARRISBURG—Perfect Tv Inc., 2015 N. Sixth St. EH Kramer, mgr.
 *HAZELTON—Mountain City Tv Co., 86 N. Wyoming St. Vincent Santapoli, mgr.
 HERNDON—Pike's Peak Tv Assn., P. O. Box 1043.
 *HONESDALE—Honesdale Tv Service, 1133 Main St. Henry Kalinowski and Wade E. Taylor, partners.
 HOWARD—Mill Hall Cable Co.
 HUGHESVILLE—R. D. Kirby, 171 S. Main St. (Also owns systems in Evers Grove and Picture Rocks, both Pennsylvania.)
 HUGHESVILLE—Muncy Tv Corp. of Hughesville, 528 Main St., Lykens, Pa.
 HYNER—Hyner Tv.
 IRVINE—Irvine Tv Assoc.
 ISABELLE—Community Antenna Co., P. O. Box 121.
 JERSEY SHORE—Antesfort Cable Co., 412 Allegheny St.
 JERSEY SHORE—Buttorff's Tv Service, 1244 Allegheny St.
 JERSEY SHORE—Charles Tv Cable Co., Central Avenue, Avis, Pa. William T. Charles (also owns Avis, Pa., system).
 JERSEY SHORE—Hardt's Video Service, 1312 Allegheny St. Fred W. Hardt, owner.
 JERSEY SHORE—Jersey Shore Cable Co., 219 Allegheny St.
 JERSEY SHORE—Salladasburg Cable Co.
 *JOHNSONBURG—Johnsonburg Community Tv Inc., P. O. Box 248. Lyle E. Anderson, treas.
 *JOHNSTOWN—Johnstown Cable Tv Inc., 244 Market St. Stanley E. Fulton, mgr.
 KINGSTON—Teleservice Co.
 KULPMONT—Eastern Pennsylvania Relay Stations Inc., 554 Chestnut St.
 KULPMONT—Keystone Radio & Tv Centre, 23 S. Market St.
 LACEYVILLE—A. P. Valentine Tv & Radio, P. O. Box 117.
 *LANSDOWN—Panther Valley Tv Co., 25 W. Ridge St. Robert J. Tarlton, pres.
 LAWRENCEVILLE—Tv Cable Co.
 LEHIGHTON—Graver Bros., 14 Larch St.
 *LEHIGHTON—Lehigh Trans-Video Corp., 235 N. First St. Mahlon M. Kistler, sec.
 *LEWISTOWN—Pennwire Tv Co., 16 S. Dorcas St. G. F. Gardner Jr., pres.
 LEWISTOWN—Zampelli Tv.
 *LOCK HAVEN—Susquehanna Valley Tv Corp., 106 Bellefonte Ave. Dale W. Allen, pres.
 LYKENS—Lykens Tv Extension Co., 528 Main St.
 LYKENS—Muncy Tv Corp., 528 Main St.
 *MAHANOY CITY—City Tv Corp., 100 W. Pine St. W. J. McLaughlin, mgr.
 *MAHANOY CITY—Service Electric Co., Main & Pine Sts. John Walsanovich, pres.
 MANSFIELD—Cable Tv System of Mansfield, 10 Meadow St.
 MANSFIELD—Neal Cable Co.
 MANSFIELD—Tyco-Tv Co., 50 W. Wellsboro St.
 McCLURE—Clear Vue Tv Co., P. O. Box 3.
 *MEADVILLE—Meadville Master Antenna Inc., 870 Market St. George J. Barco, pres.
 MEADVILLE—Palmero Cable Co.
 MEADVILLE—Paul Merrill, 119 Lincoln Ave.
 MEYERSDALE—Kirchner Tv Co., 107 Keystone St.
 MILHEIM—Milheim Tv Cable System.
 MILL HALL—Mill Hall Cable Co., P. O. Box 275.
 *MILLERSBURG—Millersburg Tv Co., P. O. Box 66. Fred H. Helwig, pres.
 MINERSVILLE—Minersville Trans-Video Corp., 305 Sunbury St. Francis E. Moser, pres.
 *MONTGOMERY—Montgomery Video Corp., 18 W. Huston Ave. F. N. Marquardt, pres.
 MORRIS—Morris Tv Assoc.
 MT. CARMEL—Jepko's Community Antenna, 133 S. Oak St.
 *MT. UNION—Mt. Union Antenna Co., 5 W. Shirley St. John H. Kinsloe Jr., pres.
 MUNCY—Muncy Tv Corp., 16 Water St. (Also owns systems in Lykens, Hughesville and Elizabethville, all Pennsylvania.)
 *NESQUEHONING—Nesquehoning Electronics Inc., 120 E. Catawissa St. Frank Mitchell, pres.
 NEWPORT—Newport Tv Co., 26 N. Second St.
 NORTH BEND—North Bend Tv Assoc.
 *OIL CITY—Oil City Tv Cable Co., 4 State St. Ned Cogswell, mgr.
 *PALMERTON—Carbon Cable Tv Inc., 463 Delaware Ave., C. E. Reinhard, pres.
 PICTURE ROCKS—Cable Tv System of

Picture Rocks, 15 S. Main St., Hughesville, Pa. R. D. Kirby.
 PINE GROVE—Pine Grove Tv Cable Service 19 W. Pottsville St.
 PITCAIRN—Borough of Pitcairn, 320 Center Ave.
 *PLYMOUTH—Hawley Tv Service Co., 74 E. Main St. R. R. Hoesy, mgr.
 PLYMOUTH—Shickshinny Tv Co., 141 W. Shawnee Ave.
 PORT ALLEGANY—Port Tv Cable Co., 18 Main St.
 PORT CLINTON—Port Clinton Tv Assn.
 *POTTSVILLE—Pottsville Trans-Video Corp., P. O. Box 184. M. F. Malarkey Jr., pres.
 POTTSVILLE—Valley-View Hegins Tv Cable System, 1747 West End Ave.
 *POTTSVILLE—Wire Tele-View Corp., 428 E. Norwegian St. Clarence F. Schoffstall, pres.
 *READING—Tv Service Co., 119 New Holland Ave. Paul H. Flickinger, owner.
 REEDSVILLE—Herman's Electric.
 RENO—Ross Bartlett.
 RENOVO—Drury's Run Tv Assoc.
 *RENOVO—Greater Renovo Tv Corp., 704 Erie Ave. John P. Rathwell.
 RENOVO—West Renovo Tv.
 *RIDGWAY—Ridgway Tv Co., 200 W. Main St. Ralph C. Possinger, pres.
 RUSSELL—Russell Tv Corp., P. O. Box 3.
 *SAEGERTOWN—Saegertown, Community Antenna, P. O. Box 345. L. D. Johnson, pres.
 ST. MARY'S—St. Mary's Tv Co.
 SALONA—Salona Mutual Tv Cable Assn.
 *SAYRE—Valley Cable Co., 137 W. Lockhart St. Bird Sumner, pres.
 *SCHUYLKILL HAVEN—Schuylkill Haven Trans-Video Corp., 101 Main St.
 *SELINGROVE—Municipal Tv Corp., 19 S. Market St. W. M. Kearney, pres.
 SHAMOKIN—Eastern Pennsylvania Relay Stations Inc., 313 N. Shamokin.
 SHAMOKIN—Tv Extension Corp., 715 W. Walnut St.
 SHEFFIELD—Roystone-Limberlost Tv Assoc.
 SHEFFIELD—South Side Tv Assn., 218 Church St. F. F. Fiedler Jr.
 SHEFFIELD—West Side Tv Corp., 617 W. Main St.
 SHENANDOAH—Shen-Heights Tv Assoc., 200 N. Main St.
 *SLATINGTON—Kern's Electric & Tv Antenna Inc., 619 Main St. Lawrence J. Kern, pres.
 SMETHPORT—Marvin Street Tv.
 *SMETHPORT—Palmer Electric Co., 215 W. Main St. R. K. Palmer, owner.
 SMETHPORT—South Side Tv.
 SNOWSHOE—Snowshoe Tv Co.
 SOUTH RENOVO—South Renovo Tv Assoc.
 *SOUTH WILLIAMSPORT—Lycoming Tv Corp., 1429 W. Southern Ave. Francis W. Heinback, pres.
 *STATE COLLEGE—Centre Video Corp., P. O. Box 324. James R. Palmer, pres.
 *STATE COLLEGE—Kane Cablevision Co., 63 Fraley St. Kane, Pa. James R. Palmer, pres; J. V. Marasco, mgr.
 STEELTON—Better Tv Co., 249 Swarata St.
 *STROUDSBURG—Pocono Tv Relay Inc. 155 Broad St. John M. Price, pres.
 *SUNBURY—B.K.P. Tv Systems Inc., 108 S. Tenth St. John J. Barni Jr., pres.
 SUNBURY—Municipal Tv Corp., 108 S. Tenth St. George D. Miller, mgr.
 SUSQUEHANNA—Community Antenna Tv, 44 Prospect St. William J. Schwartz, owner.
 *TAMAQUA—Tamaqua Tv Inc., 121 W. Broad St. Ben P. Houser, pres.
 TIDIOUTE—Moore's Tv Cable, 117 Main St.
 TIOGA—Tv Cable System. Roy Hughes, owner.
 TIONESTA—Tionesta Tv Cable Co.
 *TITUSVILLE—South Side Cable Co., 502 Allen St. Byron McCracken, owner.
 *TITUSVILLE—Titusville Cable Co., 332 E. Main St. A. D. Carlson, pres.
 *TOWANDA—Towanda Cable Vision Co., 510 Main St., State College, Pa. William Glenn, mgr.
 TREMONT—Wire Teleview.
 TREVERTON—D&R Radio & Tv, 126 Shamokin St.
 TROY—Troy Tv Cable Co., 403 Elmira St.
 TURTLE CREEK—Tv Cable Co.
 UTICA—James Reynolds.
 WARREN—Beech Street Tv Co-op., 309 Laurel St.
 WARREN—Hemlock Street Tv Non-Profit Corp.
 WARREN—Irwindale Tv Assoc., 12 N. Irvine St.
 WARREN—Lookout Street Tv Assoc., 16 Orchard St.
 WARREN—Park Street Tv Assoc., 21 Park St.
 WARREN—Quaker Hill Tv Assoc., 206 Wood St.

Catv Systems CONTINUED

WARREN—Roundtop Tv Assoc., 518 Prospect St.
 WARREN—Starbrick Tv Assoc.
 WARREN—Tanner Hill Tv Assn., 1—Home St.
 *WARREN—Warren Tv Corp., 207 E. Fifth Ave., William T. Loucks, vp.
 WARREN—Warren County Tv Assn., 503 Conewango St.
 WARREN—West Side Tv Corp., 1405 Pennsylvania Ave.
 WARREN—Woodcrest Antenna Assoc., Warren-Kinzua Road.
 WEATHERLY—Cable Tv Co., 120 Carpenter St.
 WELLSBORO—Reeds Tv Cable Co., 87 Main St.
 WELLSBORO—West End Tv Cable System, 11 Central Ave. Chester Pierce.
 WEST HICKORY—West Hickory Tv Co.
 WESTFIELD—Westfield Community Antenna Assn., Eberle Tanning Co.
 WESTPORT—Westport Tv Assoc.
 WILKES-BARRE—Teleservice Co., 153 S. Main St.
 WILLIAMSPORT—Clearview Tv Service, 1405 W. Fourth St.
 *WILLIAMSPORT—Cole Tv, 1908 Lycoming Creek Rd. H. L. Cole, pres.
 WILLIAMSPORT—Retel Co., P. O. Box 1627.
 *WILLIAMSPORT—Williamport Tv Cable Corp., 443 William St. Ray Schneider, mgr.
 YOUNGSVILLE—North Main Tv Assn.
 YOUNGSVILLE—Youngsville Tv Corp.

SOUTH DAKOTA

CHAMBERLIN—Missouri Valley Tv.
 DEADWOOD—Western Tv System Inc.
 LEAD—Western Tv System.
 MITCHELL—Palace Trans-Video Co., P. O. Box 304. Allen C. Harmes, pres.
 *RAPID CITY—Rapid City Tv Corp., 617 St. Joseph St. G. R. Morrell, exec vp.

TENNESSEE

BLOUNTVILLE—J. W. Adams Co., P. O. Box 128.
 COPPERHILL—E. R. Lewis Tv System.
 *ERWIN—C&M Tv Cable Co., 217 S. Main St. Chester A. Hale, mgr.
 *JOHNSON CITY—Huntsman Tv Cable Co., 407 W. Walnut St. R. M. Huntsman, pres.

TEXAS

ALBANY—King Appliance Co.
 *ALPINE—Alpine Tv Cable Inc., 308 "E" Ave. William J. Sohl, pres.
 *BONHAM—Better Tv Inc., 408 N. Center St. Charles F. Johnson, pres.
 *BRADY—Tv Enterprises Ltd., P. O. Box 8. John P. Treadgill, pres. (Also owns Kerrville, Tex., system.)
 BRECKENRIDGE—Breckenridge Tv Distributing Co., 331 W. Walker St.
 *BROWNWOOD—Brownwood Tv Cable Service Inc., 91 Bluff View Dr. Gilbert G. Keith, mgr.
 *BRYAN—Midwest Video Inc., 3519 Texas Ave. G. R. Morrell, exec vp.
 *CANADIAN—Tv Cable Service, 211 Main St. William J. Jackson, pres.
 *CHILDRESS—Vumore Co., 241 Commerce St. Frances Stevens, mgr. (See Concordia, Kan.)
 *COLEMAN—Midwestern Co., P. O. Box 953. C. E. Tabor, pres.
 COMANCHE—Midwestern Co., P. O. Box 46.
 CRYSTAL CITY—Wintergarden Tv Service Co.
 *DEL RIO—Del Rio Tv Cable Corp., 312 Pecan, Robert Cauthorn, pres.
 *DENISON—Better Tv Inc., 410 N. Fannin, Charles F. Johnson, pres.
 *DENVER CITY—D C Television Co., P. O. Box 852, D. W. Erwin, partner, Joe F. Harris, mgr.
 *EAGLE PASS—Rio Grande Television Cable Co., 435 Jefferson St., H. T. Harper, pres.; Tom Witt, mgr.
 GATESVILLE—Cable-Vision Ltd. of Edna, 1403 Main St.
 GATESVILLE—Cable-Vision, 507 S. 6th St.
 GOLDWATHE—Cable-Vision Ltd.
 *GRAHAM—Tv Distributing Co., 608 Oak St., Brown Walker, pres.
 *JACKSONVILLE—Television Cable Service Co. Inc., 549 E. Rusk, Mrs. Wall, mgr.; Glenn Flinn, pres.
 JUNCTION—Junction Cablevue.
 KERRVILLE—Tv Enterprises Ltd. of Kerrville, P. O. Box 8, Brady, Tex. John P. Treadgill, pres. (See Brady).
 KNOX CITY—Knox City Tv Co.

*LAREDO—Vumore Co. of Laredo, 314 S. Harwood, Dallas, John H. Rowley, pres. (See Concordia, Kan.)
 LUFKIN—Vumore Co., P. O. Box 1389. W. A. Kempf, mgr. (See Concordia, Kan.)
 MADISONVILLE—Madisonville Cable Corp.
 MARFA—Marfa Tv Cable Inc.
 MATADOR—Tv Signal Service Co.
 *MEMPHIS—Vumore Co., P. O. Box 647. Floyd Barton, mgr. (See Concordia, Kan.)
 *MINERAL WELLS—Community Aerial System, 400 N. Oak, John Campbell, pres.
 *MULESHOE—Muleshoe Antenna Co., P. O. Box 506, C. E. Sharp, pres.
 NACOGDOCHES—Nacogdoches Tv Distributing Co., 110 Pecan St.
 OZONA—Ozona Tv System, P. O. Box 596, Oscar Kost, mgr.
 *PADUCAH—Television Signal Service Co., P. O. Box 935, V L Hutchinson, pres.
 *PALESTINE—Clearview Cable Service Corp., P. O. Box 615, Ray Barnes, vp.
 *PARIS—Midwest Video Corp., 128 S. Main St., G. R. Morrell, exec vp.
 PECOS—Pecos Cable Television Co., P. O. Box 1712, Gene Stinson, mgr.
 *PERRYTON—Great Plains Community Tv Co., P. O. Box 917, Carl Ellis, pres.
 *PORT LAVACA—Vumore Co., P. O. Box 181. Keith Cunningham, mgr. (See Concordia, Kan.)
 SANDERSON—Sanderson Cable Co.
 SAN SABA—Cable-Vision Ltd.
 *SHAMROCK—Shamrock Community Tv System, 214 N. Main St. J. S. Worley, mgr.
 *SHERMAN—Vumore Co., P. O. Box 296, W. R. Jones, mgr. (See Concordia, Kan.)
 SHERMAN—Tele-Vue Products Co., 503 N. Travis
 *SNYDER—Snyder Community Antenna Tv Inc., 1910 25th St., N. R. Clements, pres.
 *SONORA—Sonora Tv Service, P. O. Box 1166, Edwin E. Sawyer, pres.
 *SPEARMAN—Spearman Community Tv System, 308 S. Main. J. Seibert Worley, mgr.
 SULPHUR SPRINGS—Texas Community Antennas Inc., P. O. Box 383.
 *TYLER—Television Cable Service Co. Inc., P. O. Box 989. G. H. Flinn, pres.
 *ROCKSPRINGS—Rocksprings Tv Cable Co., P. O. Box 128, Carson Gilmer, pres.
 *UVALDE—Uvalde Tv Cable Corp., 220 N. Getty St., Benjamin L. Conroy Jr., pres.
 VAN HORN—Van Horn Cable Co., Main St.
 *VICTORIA—Tele-Tenna Corp of Victoria, 2000 E. Rio Grande St., G. R. Morrell, exec vp.
 *WELLINGTON—Vumore Co., P. O. Box 192. R. H. Tyler, mgr. (See Concordia, Kan.)

UTAH

BEAVER CITY—Beaver City Tv Committee.
 BONANZA—American Gilsonite Co.
 CASTLE GATE—Castle Gate Tv Inc.
 CEDAR CITY—William Hills.
 HELPER—Helper Community Tv Inc.
 MOAB—Moab Best & Tv.
 *PRICE—Vetere Motor & Tv Inc., 410 W. 1st St., N. Louis Bevere, owner.
 SALT LAKE CITY—Seview Tv Signal Distributing Co., 2183 Berkeley.
 *SUNNYSIDE—East Carbon Tv Co. Inc., Harold Collins, mgr.
 *VERNAL—Basin Television, 55 E. Main, C. R. Henderson, mgr.

VERMONT

*BARRE—Vermont Tv Inc., 63 N. Main St., Leo Sanguinetti, pres.
 *BELLOWS FALLS—Bellows Falls Cable Corp., 55 Square, George R. Story, pres.
 *BRATTLEBORO—Brattleboro Tv Inc., 49 Elliot St., F. Elliott Barber Jr., pres.
 *BURLINGTON—Green Mt. Tv Corp., 187 Church St., Fred Lieberman, pres.
 LUDLOW—Okemo Vue Inc., 41 Depot St.
 *MANCHESTER—Manchester Tv Corp., Justin J. Mueller, pres-mgr.
 *MONTPELIER—Montpelier Community Tv Inc., 23 Langdon St., Phillips Lathrop, mgr.
 NORTHFIELD—Trans-Video, 37 Park Square, George Goodrich, mgr.
 *ST. JOHNSBURY—St. Johnsbury Community Tv Corp., 83 Eastern Ave., Eugene F. Ellingwood, pres.
 *SPRINGFIELD—Young's Community Television Inc., 201 Union St. S. R. Young, pres.
 SPRINGFIELD—John T. Thurber Inc.
 *SPRINGFIELD—Windors Community Antenna Corp., 201 Union St., F. A. Young, pres.
 *WEST RUTLAND—Rutland Cable Tv

Inc., P. O. Box 52 S. E. Young, pres-mgr.
 *WEST RUTLAND—West Rutland Cable Corp., Sydney E. Young, pres.

VIRGINIA

*GRUNDY—Grundy Tv Co., P. O. Box 686, Barnes B. Rife, pres.
 *HARRISONBURG—Harrisonburg Trans-Video, 14 Graham St. M. F. Malarkey Jr., pres.
 MARION—Home & Auto Supply Co., 209 E. Main St.
 *RICHLANDS—Richlands Tv Cable Corp., P. O. Box 1441, Barnes B. Rife, pres; Don Shortridge, mgr.
 *STAUNTON—Staunton Video Corp., P. O. Box 233, R. W. Tucker, pres.

WASHINGTON

*ABERDEEN—Harbor Tv Corp., 218 E. Wishkah St., Fred G. Goddard, pres.
 ANACORTES—Community Antenna System.
 *BELLINGHAM—Telecable Inc., 1059 State St., A. J. Barrett, pres.
 BURLINGTON—Malone Music.
 CAMAS—Bob's Television.
 CENTRALIA—Community Antenna of Centralia.
 CHEHALIS—KELA-TV Inc., P. O. Box 827.
 CHELAN—Chelan Antenna Service.
 CHELAN FALLS—Television Assn. of Chelan Falls Inc.
 CHINOOK—Chinook Community Tv Cable of the Chinook Progressive Club.
 *CLE ELUM—Casassa Bros., 216 Penn Ave., Don Casassa, pres.
 COLFAX—Colfax Refrigeration.
 *COLVILLE—Colville Video Inc., P. O. Box 149, W. A. Baker, pres.
 CONCRETE—Community Antenna Service.
 *CONNELL—Connell Tv Cable Co., P. O. Box 48, James O. Heitzman.
 COULEE DAM—Tv Assn. of Coulee Dam, P. O. Box 367.
 DAYTON—Touche Valley Tv Inc.
 *ELLENSBURG—Ellensburg Jerrold Tv Cable Corp., 505 N. Pearl St.
 *EPHRATA—Empire Tv Systems Inc., 101 "B" St., N.W.
 *EVERETT—Tv Cable Inc., 2507 Broadway. Eldon A. Root, pres.
 FALL CITY—Cascade Tv Signals Inc.
 COLDENDALE—Goldendale Tv Cable Inc., 431 E. Broadway.
 *KENNEWICK—Columbia Tv Service Co., P. O. Box 655, Homer A. Bergen, pres.
 LEAVENWORTH—Leavenworth Tv Co.
 *LIND—Lind Tv Service Inc. John Shimke, pres.
 LOOMIS—Tv Cable Co.
 LYLE—Roth Music Center, 410 E. Second St., The Dalles, Ore.
 *METALINE FALLS—Bestview Cable Video Co., P. O. Box 306. Leslie W. Cople, pres.
 *MONTESANO—Sylvia Tv Inc., 136 First St., South. Fred G. Goddard, pres; William Schiller, mgr.
 *MOSES LAKE—Moses Lake Tv Inc., P. O. Box 216. Pat Hughes, pres.
 NORTH BEND—Cascade Tv Signals.
 NORTHPORT—Northport Tv Club.
 OKANOGAN—Concully Tv Cable Co. Dave Kahow.
 ORONO—Community Antenna System. Ward Thompson.
 OROVILLE—Oroville Tv Cable Co.
 POMEROY—Christensen-Rauch Co.
 PULLMAN—Williams Tv Cable, 301 Paradise St.
 QUINCY—Quincy Valley Tv Assoc.
 *RAYMOND—T. V. Smith, 301 Duryea St. Merle C. Smith, mgr.
 REPUBLIC—Tv Assn. of Republic, Noel Building.
 *RICHLAND—Richland Tv Cable Corp., 1367-D George Washington Way. Henry R. Enders, mgr. (Owned by Transcontinent Communication Systems; see Florence Ala.)
 ROCK ISLAND—Community Antenna System. C. C. Davidson.
 SEDRO-WOOLEY—Malone Music Co. 118 Ferry St.
 SHELTON—Taylor Radio Electric, Fourth & Cota Sts.
 *SOAP LAKE—Soap Lake Tv Inc., P. O. Box 758. Charles Clements, mgr.
 STARBUCK—Starbuck Community Antenna Systems.
 SUMAS—Municipal Tv Cable.
 SUNNYSIDE—Harrie's Tv, Sixth & Edison Sts.
 TACOMA—City of Tacoma.
 *TONASKET—Okanogan Valley Tv Cable Co., P. O. Box 547. Melvin Rothrock, mgr.
 TOPPENISH—Cecil's Radio.
 *WALLA WALLA—Blue Mountains Tv Cable Co., 34 S. Colville. Wayne Ayl-

ward, mgr. (Owned by Transcontinent Communication Systems Inc; see Florence, Ala.)
WALLA WALLA—Clearwater Cable Tv, 228 E. Main St.
WASHTUCNA—Snyder Electric.
***WATERVILLE**—Clements Tv. Charles E. Clements, mgr.
***WENATCHEE**—Consolidated Tv Cable Corp., 104 S. Mission St. Leland B. Hallett, mgr. (Owned by Transcontinent Communication Systems Inc.; see Florence, Ala.)
WHITE SALMON—Community Antenna System.
WILSON CREEK—S&S Electric.
WINTHROP—Community Antenna System.
***WISHRAM**—Wishram Tv Co. Raymond Coffield, mgr.

WEST VIRGINIA

AMHERSTDALE—Durfee's Inc.
AMHERSTDALE—Guyan Eagle Coal Co.
***BERKELEY SPRINGS**—D&H Community Tv Co., 707 S. Washington St. Ralph Hovermale, pres.
***BLUEFIELD**—Bluefield Tv Cable Co., 125 North St. F. Gordon Fuqua, mgr.
BURNSVILLE—Community Tv Inc. of Buckhannon.
***BURNSVILLE**—Marlinton Cable Co. J. L. Stalnaker, pres.
CHARLTON HEIGHTS—Jack Night.
CHESAPEAKE—Chesapeake Water & Light Co.
CHESTER—C & S Tv.
CHESTER—Newell Tv Co.
***CLARKSBURG**—Clarksburg Tv Cable Co., P. O. Box 250. Sandford F. Randolph, mgr.
***CLARKSBURG**—Edgewood Tv Cable Co., 233 S. Third St. Sandford F. Randolph, mgr.
COALWOOD—Olga Coal Co.
EAST GULF—C. H. Mead Coal Co.
EAST RAINELE—Rainell Tv Corp., King Coal Hotel.
ELBERT—Elbert Tv Club.
***ELKINS**—Tygart Valley Cable Corp., 200 Davis Ave. Ralph S. Shepler, mgr.
***FAIRMONT**—Fairmont Tv Cable Corp., 217 Fairmont Ave. B. Cousins, mgr.
FOLLANSBEE—Also Radio & Supply. Leo Cocco.
GLENDALE—Glen-Tenna.
GRAFTON—Bennett Refrigerator Co., Main St.
***HINTON**—Hinton Tv Cable Corp., P. O. Box 120. J. V. Costek, pres.
***KEYSER**—Keyser Tv Co., 51 N. Main St. T. T. Huffman.
***KEYSTONE**—Keystone Tv Service, P. O. Box 212. Clyde S. Barr, mgr.
***LOGAN-MAN**—Durfee's Inc., P. O. Box 458, Man, W. Va. C. O. Erickson, mgr.
***LOST CREEK**—Lost Creek Tv Co., P. O. Box 97. Earl Cooper, mgr.
***LUMBERPORT**—Eagle Tv Club, P. O. Box 52. John M. Cunningham, mgr.
MORGANTOWN—Community Cable Co., 264 Waitman St.
***MOUNDSVILLE**—Clear Tv Inc., P. O. Box 337. Sam Shaw, mgr.
***MT. CLARE**—Kreiling Tv Cable Co., P. O. Box 6. Walter M. Kreiling, pres.
MULLENS—Mullens Tv Cable Service, 317 Moran Ave. DeForrest Lilly.
***NEW MARTINSVILLE**—Five Channel Cable Co., 136 North St. Harry H. Harkins, pres.
***PETERSBURG**—Oates Tv Inc. O. R. Oates Sr., pres.
***PHILIPPI**—Philippi Community Tv, 301 Depot St. Dellet T. Poling, mgr.
***PIEDMONT**—Upper Potomac Tv Co., 77 Ashfield St. I. H. Ferrell, pres.
PRINCETON—Commercial Tv Service, P. O. Box 205.
RAINELE—Rainelle Tv Corp.
***RICHWOOD**—Richwood Tv Co., P. O. Box 670. Carl Gainer, pres.
***RIDGLEY**—PV-TV of Ridgeley, 100 S. Liberty St., Cumberland, Md., J. Holland Rannels, pres.
***ROMNEY**—PV-TV of Romney, 100 S. Liberty St., Cumberland, Md., J. Holland Rannels, pres.
***RONCEVERTE**—Ronceverte Tv Corp. John R. Larue.

ROWLESBURG—Community Cable Co., Diamond Street. S. A. Phillips Jr.
***ST. MARYS**—Ohio Valley Cable Corp., P. O. Box 311. Ralph Shepler, pres.
SISTERSVILLE—Ohio Valley Cable Corp.
SLAG FORK—Slag Fork Coal Co.
SPENCER—Arnold Appliance Co., 329 Market St. Thomas J. Arnold, owner.
***WAR**—Tv Antenna Service Inc., P. O. Box 386. L. W. Coffey, pres.
***WEBSTER SPRINGS**—Webster Tv Cable Co., P. O. Box 311. Harry H. Harkins, owner.
WEIRTON—Tv Cable Service Inc., 3106 Main St.
***WELCH**—Welch Antenna Co., P. O. Box 687. William Turner, pres.
***WESTON**—Weston Tv Cable Corp., 241 Main Ave. M. William Adler, mgr.
***WHEELING**—Wheeling Antenna Co., P. O. Box 1043. Donald W. Levenson, pres.
WHITESVILLE—Whitesville Radio & Refrigeration Service. William D. Peters.
WILLIAMSON—Williamson Tv Co., 1875 W. Third Ave.

WISCONSIN

***CHIPPEWA FALLS**—Chippewa Cable Co., 19 W. Spring St. Keith Coleman, pres-mgr.
***EAU CLAIRE**—Wisconsin Theatre Video Corp., 415 S. Barstow St. G. S. Grengs, pres-mgr.
HILLSBORO—Community Antenna System.
***LACROSSE**—LaCrosse Tv Signal Co., 722 Main St. S. J. Kryzsko, pres.
MARINETTE—International Tv Cable Corp., 804 Pierce Ave. Arthur L. Allard, pres.
NIAGARA—Niagara Community Tv Co-op, 100 Clark St. Edward Gaber, pres.
***RHINELANDER**—Rhinelanderv Tv Cable Corp., P. O. Box 179. C. W. Gilley, mgr.
***RICE LAKE**—Rice Lake Radio Co., 15 W. Knapp St. Earl Cleveland, pres.
***RICHLAND CENTER**—Richland Cable System, 410 N. Main St. Theron Moon, owner.
***WAUSAU**—Wisconsin Community Antenna Inc., 502 Third St. Walter A. Baumgardt, pres; Harold C. Klessig, mgr.

WYOMING

BAROIL—Baroil Tv.
BAROIL—Sinclair Oil Co.
BASIN—Western Tv Corp. 708 S. Fourth St.
***CASPER**—Community Tv Systems of Wyoming, 451 S. Durbin St. Gene Schneider, mgr.
***CODY**—Cody Community Tv Corp., P. O. Box 1100. E. T. Melbraaten, sec.
***COKEVILLE**—Cokeville Community Tv System, P. O. Box 68. C. L. Jones, mgr.
***GREEN RIVER**—Green River Cable Tv Co., P. O. Box 631. A. M. Carollo Jr.
GREYBULL—Western Tv Corp.
***JACKSON**—Jackson Community Tv System, P. O. Box G. Everett L. Mains, pres.
***KEMMERER**—Kem-Tev Corp., 915 Pine Ave. P. C. Steinhour, pres.
***LANDER**—Western Tv Corp., P. O. Box 483. James Crouse, mgr.
***LARAMIE**—Laramie Community Tv Co., 409 S. Fourth St. Karl O. Krummel, pres. (Owned by Eollier Electric Co.; see Alliance, Neb.)
MOUNTAIN VIEW—Uinta Signal Co., P. O. Box 102.
***PINE BLUFFS**—Pine Bluffs Community Tv System. William Harrison, owner.
***RAWLINS**—Rawlins Community Tv, 211 Fourth St. Fred R. Kelly, mgr. (Owned by TelePromTer; see Liberal, Kan.)
***RIVERTON**—Western Tv Corp., P. O. Box 71. Bill Ross, mgr.
***ROCK SPRINGS**—Sweetwater Tv Co., 730 Pilot Butte Ave. A. M. Carollo Sr., pres.
***SHERIDAN**—Clouds Peak Radio & Tv Corp., 21 N. Main St. C. L. McHolland, mgr.
TENSLEEP—Bighorn Radio & Tv.
***THERMOPOLIS**—Western Tv Corp., P. O. Box 809. T. W. Mitchell Jr., pres.
***WORLAND**—Western Tv Corp., 122 S. Eighth St. Roy Bliss.

Subscription Television Interests

Angel Toll Vision, 189 Miller Ave., Mill Valley, Calif. Dunlap 8-2319. Hal H. Schwartz. (Angel Toll Vision Exchange system provides method whereby public may pay directly for individual programs.)

Entron Inc. 4902 Lawrence St., Bladensburg, Md. Appleton 7-9585. H. M. Diambra, pres; Robert J. McGeehan, vp; H. M. Kannee, sec-treas. (Wired subscription tv system.)

Home Entertainment Co. Inc. 9025 Wilshire Blvd., Beverly Hills, Calif. Crestview 4-8575. Martin N. Leeds, pres; Oliver A. Unger, exec vp; H. W. Sargent Jr., vp. (Distributor of programs-for-pay to subscribers.)

International Telemeter Co. (division of Paramount Pictures Corp.) 2000 Stoner Ave., Los Angeles 25. Granite 8-7751. Louis A. Novins, pres; Paul MacNamara, Chester I. Lappen, Leslie Wink, James Murtagh, William C. Rubinstein, vps; Jacob H. Karp, sec; James H. Richardson, treas; Earle B. Harris, prod mgr. (Coin-operated metered system of closed circuit or on-the-air subscription tv.)

Jerrold Electronics Corp. 15th & Lehigh Sts., Philadelphia 32, Pa. Baldwin 6-3456. Milton J. Shapp, pres; Zalmon Garfield, asst to pres; Ken A. Simons, dir of development-research; Caywood Cooley, vp industrial products div; Robert H. Beisswenger, gen sales mgr; Lee Zennick, mgr community sales div; Daniel Aaron, public relations. (Community antenna, closed circuit systems & wired subscription tv systems.)

Key TV. (Division of TelePromTer Corp.) 50 West 44th St., New York 36, N. Y. Judson 2-3800. Irving B. Kahn, pres & chmn; William Sargent, exec vp; H. J. Schlafly, Jr., vp research & development.

EKO General Phonevision Inc. 555 Asylum St., Hartford, Conn. Jackson 5-2611. Thomas F. O'Neil, pres & chmn; John B. Poor, vp & treas; Patrick J. Winkler, vp & sec. (Holds franchise to operate Phonevision subscription tv system in Hartford, Conn., via WHCT [TV] there.)

Skiatron Electronics & Television Corp. 180 Varick St., New York 14. Watkins 4-7060. Arthur Levey, pres; Frank V. Quigley, sec-treas; Thomas F. O'Brien, assistant secretary. (Printed circuit and punch-card and Skiatron central billing system.)

Spencer-Kennedy Laboratories Inc. 1320 Soldiers Field Road, Boston 35, Mass. Algonquin 4-6400. George W. Brewster, chmn; Donald Spencer, pres-treas; W. J. Albersheim, vp engineering; Albert Clark, vp production.

Teco Inc. 231 S. LaSalle St., Chicago 4, Ill. Financial 6-3499. Pieter E. van Beek, pres; George E. Howell, vp & sec; S. I. Marks, treas. (Subscription tv licensee of Zenith Radio Corp.)

Teleglobe Pay-Tv System Inc. 400 Madison Ave., New York 17, N. Y. Eldorado 5-0010. Solomon Sagall, pres; John R. Poppele, vp & treas; Lazaar Henkins, sec. (Video transmitted intact over airwaves; audio separated and sent into homes through wires; centralized "metering and billing.")

Trans-Canada Telemeter Inc. (division of Famous Players Canadian Corp.), 3010 Bloor St., West Toronto, Ont. E. E. Fitzgibbons pres. Operating a Telemeter pay tv operation in Toronto suburb of Etobicoke.)

Zenith Radio Corp. 6001 W. Dickens Ave., Chicago 39, Ill. Berkshire 7-7500. Hugh Robertson, chmn; Joseph S. Wright, pres; Leonard C. Truesdell, exec vp-marketing; Ted Leitzell, dir of public relations. (Phonevision and other systems of on-the-air subscription tv.)

Tv Allocations: State, City, County

Note: uhf and vhf tv allocations have been made by the FCC to the following cities. A plus or minus after a channel indicates that a station occupying the channel must operate with its carrier frequencies offset 10 kilocycles above or below, respectively, the normal carrier frequencies.

Asterisks (*) indicate channels reserved for non-commercial use.

ALABAMA

ANDALUSIA, Covington *2-, *29
ANNISTON, Calhoun 70+
AUBURN, Lee *56
BESSEMER, Jefferson 54
BIRMINGHAM, Jefferson 6-, *10-, 13-, 42+, 48
BREWTON, Escambia 23+
CLANTON, Chilton 77
CULLMAN, Cullman 60+
DECATUR, Morgan 23-
DEMOPOLIS, Marengo *18
DOTHAN, Houston 4, *19-
ENTERPRISE, Coffee 40+
EUFULA, Barbour 44
FLORENCE, Lauderdale 15, *21
FORT PAYNE, De Kalb 19
GADSDEN, Etowah 37-
GREENVILLE, Butler 49-
GUNTERSVILLE, Marshall 40-
HUNTSVILLE, Madison 31+
JASPER, Walker 17
MOBILE, Mobile 5+, 10+, *42, 48+
MONTGOMERY, Montgomery 12, 20, *26+, 32
MUNFORD, Talladega *7-, *24
OPELIKA, Lee *22-
SELMA, Dallas 8-, 58+
SHEFFIELD, Colbert 47-
SYLACAUGA, Talladega 75
TALLADEGA, Talladega 64
THOMASVILLE, Clarke 27-
TROY, Pike 45, 51, *14, 38-
TUSCALOOSA, Tuscaloosa 45, 51-
TUSKEGEE, Macon 16-
UNIVERSITY, Tuscaloosa *74+

ALASKA

ANCHORAGE, 2-, *7-, 11, 13-
FAIRBANKS, 2+, 4+, 7+, *9+, 11+, 13+
JUNEAU, *3, 8, 10
KETCHIKAN, 2, 4, *9
SEWARD, 4-, 9-
SITKA, 13

ARIZONA

AJO, Pima 19-
BISBEE, Cochise 54
CASA GRANDE, Pinal 18-
CLIFTON, Greenlee 25-
COOLIDGE, Pinal 36+
DOUGLAS, Cochise 3-, 35
ELOY, Pinal 24
FLAGSTAFF, Coconino 9, 13
GLOBE, Gila 34+
HOLBROOK, Navajo 14
KINGMAN, Mohave 6-
MESA, Maricopa 12-
MIAMI, Gila 28+
MORENCI, Greenlee 31
NOGALES, Santa Cruz 16, 32, 44+
PHOENIX, Maricopa 3+, 5-, *8+, 10-
PRESCOTT, Yavapai 15
SAFFORD, Graham 21
TUCSON, Pima 4-, *6+, 9-, 13-
WILLIAMS, Coconino 25
WINSLOW, Navajo 16-
YUMA, Yuma 11-, 13+, 22+, 60

ARKANSAS

ARKADELPHIA, Clark 34+
BATESVILLE, Independence 30-
BENTON, Saline 40
BLYTHEVILLE, Mississippi 64+, 74
CAMDEN, Ouachita 50
CONWAY, Faulkner 62
EL DORADO, Union 10-, 26-
FAYETTEVILLE, Washington *13-, 41-
FORREST CITY, Saint Francis 22+
FORT SMITH, Sebastian 5-, *16, 22, 39
HARRISON, Boone 24
HELENA, Phillips 54-
HOPE, Hempstead 15-
HOT SPRINGS, Garland 9+, 52+
JONESBORO, Craighead 8-, 39+
LITTLE ROCK, Pulaski *2-, 4, 7-, 11+, 17-, 23+
MAGNOLIA, Columbia 28+
MALVERN, Hot Spring 46
MORRILTON, Conway 43-
NEWPORT, Jackson 28
PARAGOULD, Greene 58-
PINE BLUFF, Jefferson 36
RUSSELLVILLE, Pope 19
SEARCY, White 33
SPRINGDALE, Washington County 35-
STUTTGART, Arkansas 14+
TEXARKANA, See Texarkana, Texas

CALIFORNIA

ALTURAS, Modoc 13
BAKERSFIELD, Kern *39, 23, 17, 29, 51+
BISHOP, Inyo 19
BRAWLEY, Imperial 16
CHICO, Butte 12-
CORONA, Riverside 45+
DELANO, Kern 45+
EL CENTRO, Imperial 26-, 48
EUREKA, Humboldt 3-, 6-, 13-
FRESNO, Fresno 30+, *18-, 24, 47, 53
HANFORD, Kings 21
LOS ANGELES, Los Angeles 2, 4, 5, 7, 9, 11, 13, 22, *28, 34
MADERA, Madera 59
MERCED, Merced 34-, 66
MODESTO, Stanislaus 14+, 58
MONTEREY, See Salinas
NAPA, Napa 62
OAKLAND, See San Francisco
OXNARD, Ventura 32
PALM SPRINGS, Riverside 19
Petaluma, Sonoma 68
PITTSBURG, Contra Costa 16
PORT CHICAGO, Contra Costa 70
PORTERVILLE, Tulare 55
RED BLUFF, Tehama 15
REDDING, Shasta 7, 9
RIVERSIDE, Riverside 40, 46
SACRAMENTO, Sacramento 3, *6, 10, 40-, 46+
SALINAS-MONTEREY, Monterey 8+, 35
SAN BERNARDINO, San Bernardino 18, *24-, 30
SAN BUENAVENTURA, 38-
SAN DIEGO, San Diego 8, 10, *15+, 27, 39, 51
SAN FRANCISCO, San Francisco-OAKLAND, Alameda 2+, 4-, 5+, 7-, *9+, 20-, 26-, 32+, 38, 44-
SAN JOSE, Santa Clara 11+, 48, *54, 60
SAN LUIS OBISPO, San Luis Obispo 6+
SANTA BARBARA, Santa Barbara 3-, 20, 26
SANTA CRUZ, Santa Cruz, 56
SANTA MARIA, Santa Barbara 12, 44
SANTA PAULA, Ventura 16+
SANTA ROSA, Sonoma 50
STOCKTON, San Joaquin 13+, 36, *42, 64
TULARE, Tulare 27+
UKLAH, Mendocino 18
VISALIA, Tulare 43, 49
WATSONVILLE, Santa Cruz 22-
YREKA CITY, Siskiyou 19
YUBA CITY, Sutter 52-

COLORADO

ALAMOSA, Alamosa 3-, 19+
BOULDER, Boulder *12, 22+
CANON CITY, Fremont 36
COLORADO SPRINGS, El Paso 11, 13, 17+, 23+
CRAIG, Moffat 19
DELTA, Delta 24-
DENVER, Denver 2, 4-, *6-, 7, 9-, 20, 26+
DURANGO, LaPlata 6+, 15
FORT COLLINS, Larimer 44+
FORT MORGAN, Morgan 15+
GRAND JUNCTION, Mesa 5-, 21+
GREELEY, Weld 50
LA JUNTA, Otero 24
LAMAR, Prowers 12-, 18-
LEADVILLE, Lake 14+
LONGMONT, Boulder 32
LOVELAND, Larimer 38
MONTROSE, Montrose 10+, 18
PUEBLO, Pueblo 5, *8, 28+, 34-
SALIDA, Chaffee 25
STERLING, Logan 3, 25-
TRINIDAD, Las Animas 21-
WALSENBURG, Huerfano 30-

CONNECTICUT

BRIDGEPORT, Fairfield 43-, 49-, *71
HARTFORD, Hartford 3+, 18-, *24
MERIDEN, New Haven 65-
NEW BRITAIN, Hartford 30+
NEW HAVEN, New Haven 8+, 59+
NEW LONDON, New London 26+, 81
NORWALK (See Stamford)
NORWICH, New London 57+, *63-
STAMFORD-NORWALK, Fairfield 55
WATERBURY, New Haven 20

DELAWARE

DOVER, Kent 48
WILMINGTON, New Castle 12, *59-, 83+

DISTRICT OF COLUMBIA

WASHINGTON, D. C. 4-, 5-, 7+, 9, 14-, 20+, *26-, 50-

FLORIDA

BELLE GLADE, Palm Beach 27+
BRADENTON, Manatee 28-
CLEARWATER, Pinellas 32+, 50
DAYTONA BEACH, Volusia 2-, 53
DE LAND, Volusia 44+
FORT LAUDERDALE, Broward 17-, 39
FORT MYERS, Lee 11+
FORT PIERCE, Saint Lucie 19
GAINESVILLE, Alachua *5-, 50+
JACKSONVILLE, Duval 4+, *7, 12-, 30+, 36-

KEY WEST, Monroe 14+, 20
LAKE CITY, Columbia 33+
LAKELAND, Polk, 16+, 22+
LAKE WALES, Polk 14
LEESBURG, Lake 26-
MARIANNA, Jackson 17+
MELBOURNE, Brevard 37-
MIAMI, Dade *2, 4, 6, 7-, 10+, 23-, 33
OCALA, Marion 15+
ORLANDO, Orange 6-, 9, 18, *24-, 47
PALATKA, Putnam 17
PANAMA CITY, Bay 7+, 13, *30, 36+
PENSACOLA, Escambia 3-, 15-, *21, 46
QUINCY, Gadsden 54+
ST. AUGUSTINE, St. Johns 25+
ST. PETERSBURG, See Tampa
SANFORD, Seminole 35+
SARASOTA, Sarasota 34+
TALLAHASSEE, Leon *11-, 24, 51
TAMPA Hillsboro-ST. PETERSBURG, Pinellas *3, 8-, 10-, 13-, 38
WEST PALM BEACH, Palm Beach 5, 12, *15, 21+

GEORGIA

ALBANY, Dougherty 10, 25
AMERICUS, Sumter 31
ATHENS, Clarke *8, 60-
ATLANTA, Fulton 2, 5-, 11+, *30, 36
AUGUSTA, Richmond 6+, 12+
BAINBRIDGE, Decatur 35-
BRUNSWICK, Glynn 28+, 34-
CAIRO, Grady 45+
CARROLLTON, Carroll 33
CARTERSVILLE, Bartow 63-
CEDARTOWN, Polk 53-
COLUMBUS, Muscogee 3, 9, *28, 34
CORDELE, Crisp 43
DALTON, Whitfield 25+
DOUGLAS, Coffee 32-
DUBLIN, Laurens 15-
ELBERTON, Elbert 24+
FITZGERALD, Ben Hill 53+
FORT VALLEY, Peach 18+
GAINESVILLE, Hall 52
GRIFFIN, Spalding 39+
LA GRANGE, Group 50
MACON, Bibb 13+, *41+, 47+
MARIETTA, Cobb 57+
MILLEDGEVILLE, Baldwin 51+
MULLENBACH, Colquitt 48-
NEWNAN, Coweta 61+
ROME, Floyd 59
SAVANNAH, Chatham 3+, *9-, 11
STATESBORO, Bulloch 22
SWAINSBORO, Emanuel 20-
THOMASVILLE, Thomas 6, 27
TIFFON, Tift 14-
TOCCOA, Stephens 35
VALDOSTA, Lowndes 37+
VIDALIA, Toombs 26
WAYCROSS, Ware 8+, 16

HAWAII

HILO, Hawaii 2, *4, 9, 11, 13
HONOLULU, Oahu 2+, 4-, 9-, *11+, 13-
LIHUE, Kauai 3+, *8-, 10+, 12-
WAILUKU, Maui 3, 7, *10, 12

IDAHO

BLACKFOOT, Bingham 33
BOISE, Ada 2, *4+, 7
BURLY, Shoshone 15-
CALDWELL, Canyon 9-
EMMETT, Gem 26-
GOODING, Gooding 23
IDAHO FALLS, Bonneville 3, 8+
JEROME, Jerome 17
KELLOGG, Shoshone 36-
LEWISTON, Nez Perce 3-
MOSCOW, Latah 12-, *15
NAMPA, Canyon 6, 12+
PAYETTE, Payette 14+
POCATELLO, Bannock 6-, 10
PRESTON, Franklin 41
REXBURG, Madison 27+
RUPERT, Minidoka 21
SANDPOINT, Bonner 23-
TWIN FALLS, Twin Falls 11, 13-
WALLACE, Shoshone 27-
WEISER, Washington 20-

ILLINOIS

ALTON, Madison 48
AURORA, Kane 75
BELLEVILLE, Saint Clair 54+
BLOOMINGTON, McLean 15-
CAIRO, Alexander 24-
CARBONDALE, Jackson *8, 34, 61-
CENTRALIA, Marion 32+, 59+
CHAMPAIGN-URBANA, Champaign 3+, *12-, 21, 27, 33
CHICAGO, Cook 2-, 5, 7, 9+, *11, 20, 26, 32, 38, 44
DANVILLE, Vermillion 24
DECATUR, Macon 17, 23+
DE KALB, DeKalb *67
DIXON, Lee 47+
ELGIN, Kane 83
FREEPORT, Stephenson 23
GALESBURG, Knox 77
HARRISBURG, Saline 3, 22
JACKSONVILLE, Morgan 49-
JOLIET, Will 48+

KANKAKEE, Kankakee 14
 KEWANEE, Henry 60-
 LA SALLE, La Salle 35
 LINCOLN, Logan 53+
 MACOMB, McDonough 61+
 MARION, Williamson 40
 MATTOON, Coles 46-
 MOLINE, See Davenport, Iowa
 MT. VERNON, Jefferson 38-
 OLNEY, Richland 16-
 PEKIN, Tazewell 64+
 PEORIA, Peoria 19, 25+, 31+, *37-, 43+
 QUINCY, Adams 10-, 21+
 ROCKFORD, Winnebago 13+, 39+, *45+
 ROCK ISLAND, See Davenport, Iowa
 SPRINGFIELD, Sangamon 20+, 26-, 36-,
 *66+
 STREATOR, La Salle 65-
 URBANA, See Campaign
 VANDALIA, Fayette 25-
 WAUKEGAN, Lake 79+

INDIANA

ANDERSON, Madison 61, 83
 ANGOLA, Steuben 77
 BEEFORD, Lawrence 68
 BLOOMINGTON, Monroe 4, *30-, 36
 COLUMBUS, Bartholomew 42-
 CONNERSVILLE, Fayette 38+
 ELKHART, See South Bend
 EVANSVILLE, Vanderburgh 7, *9+, 14-,
 50-
 FORT WAYNE, Allen 15+, 21+, *27+,
 33-, 69
 GARY, Lake 50, *66
 HAMMOND, Lake 56-
 INDIANAPOLIS, Marion 6, 8-, 13-, *20-,
 39, 67-
 JASPER, Dubois 19+
 KOKOMO, Howard 29+
 LAFAYETTE, Tippecanoe 18, *47, 59
 LEBANON, Boone 79+
 MADISON, Jefferson 66
 LOGANSPOUT, Cass 51
 MARION, Grant 31
 MICHIGAN CITY, La Porte 62+
 MUNCIE, Delaware 49, *55+, 71
 PLYMOUTH, Marshall 34-
 PRINCETON, Gibson 44+
 RICHMOND, Wayne 26
 SHELBYVILLE, Shelby 58+
 SOUT HBEND, Saint Joseph-ELKHART,
 Elkhart 16, 22, 28+, *52
 TELL CITY, Perry 78
 TERRE HAUTE, Vigo 2+, 10, 57+, 63-,
 73+
 VINCENNES, Knox 52
 WASHINGTON, Daviess 81

IOWA

ALGONA, Kossuth 37+
 AMES, Story 5, 25-
 ATLANTIC, Cass 45-
 BOONE, Boone 19-
 BURLINGTON, Des Moines 32-, 38+
 CARROLL, Carroll 39
 CEDAR RAPIDS, Linn 2, 9-, 20-, *26+
 CENTERVILLE, Appanoose 31-
 CHARLES CITY, Floyd 18-
 CHEROKEE, Cherokee 14
 CLINTON, Clinton 43
 CRESTON, Union 68
 DAVENPORT, Scott-ROCK ISLAND, ILL.,
 Rock Island-MOLINE, Ill., Rock Island
 4+, 6+, 8, *30+, 42-, 68
 DECORAH, Winneshiek 44+
 DES MOINES, Polk 8-, *11+, 13-, 17+,
 23-
 DUBUQUE, Dubuque 56+, 62-
 ESTHERVILLE, Emmet 24+
 FAIRFIELD, Jefferson 54
 FORT DODGE, Webster 21
 FORT MADISON, Lee 50+
 GRINNELL, Poweshiek 71
 IOWA CITY, Johnson *12+, 24-
 KEOKUK, Lee 44-
 KNOXVILLE, Marion 33-
 MARSHALLTOWN, Marshall 49
 MASON CITY, Cerro Gordo 3+, 35-
 MUSCATINE, Muscatine 53
 NEWTON, Jasper 65+
 OELWEIN, Fayette 23
 OSKALOOSA, Mahaska 52+
 OTTUMWA, Wapello 15+, 63
 RED OAK, Montgomery 32+
 SHENANDOAH, Page 20+
 SIOUX CITY, Woodbury 4-, 9, *30, 36-
 SPENCER, Clay 42+
 STORM LAKE, Buena Vista 34+
 WATERLOO, Black Hawk 7+, 16-, *22-,
 46+
 WEBSTER CITY, Hamilton 27

KANSAS

ABILENE, Dickinson 31+
 ARKANSAS CITY, Cowley 49
 ATCHISON, Atchison 60+
 CHANUTE, Neasho 50-
 COFFEYVILLE, Montgomery 33-
 COLBY, Thomas 22-
 CONCORDIA, Cloud 47-
 DODGE CITY, Ford 6+, 23
 EL DORADO, Butler 55+
 EMPORIA, Lyon 39-
 FORT SCOTT, Bourbon 27

GARDE NCITY, Finney 9, 11+
 GOODLAND, Sherman 10, 31
 GREAT BEND, Barton 2, 28
 HAYS, Ellis 7-, 20-
 HUTCHINSON, Reno 12, 18
 INDEPENDENCE, Montgomery 20
 IOLA, Allen 44+
 JUNCTION CITY, Geary 29+
 LARNED, Pawnee 15-
 LAWRENCE, Douglas *11, 17-
 LEAVENWORTH, Leavenworth 54-
 LIBERAL, Seward 14
 McPHERSON, McPherson 26-
 MANHATTAN, Riley *8, 23+
 NEWTON, Harvey 14+
 OLATHE, Johnson 52-
 OTTAWA, Franklin 21-
 PARSONS, Labette 46-
 PITTSBURG, Crawford 7+, 38-
 PRATT, Pratt 36+
 SALINA, Saline 34
 TOPEKA, Shawnee 13+, 42, *48+
 WELLINGTON, Sumner 24-
 WICHITA, Sedgwick 3-, 10-, 16-, *22+
 WINFIELD, Cowley 43+

KENTUCKY

ASHLAND, Boyd 59-
 BOWLING GREEN, Warren 13, 17+
 CAMPBELLSVILLE, Taylor 40+
 CORBIN, Whitley 16
 DANVILLE, Boyle 35+
 ELIZABETHTOWN, Hardin 23
 FRANKFORT, Franklin 43-
 GLASGOW, Barren 28+
 HARLAN, Harlan 73+
 HAZARD, Perry 19-
 HOPKINSVILLE, Christian 20
 LEXINGTON, Fayette 18-, 27-, 64, 70+
 LOUISVILLE, Jefferson 3-, 11+, *15, 21-,
 32, 41-
 MADISONVILLE, Hopkins 26
 MAYFIELD, Graves 63
 MAYSVILLE, Mason 24+
 MIDDLEBORO, Bell 57, 63+
 MURRAY, Calloway 33-
 OWENSBORO, Daviess 56-, 62
 PADUCAH, McCracken 6+, 43, 72
 PIKEVILLE, Pike 14+
 PRINCETON, Caldwell 45-
 RICHMOND, Madison 60
 SOMERSET, Pulaski 29-
 WINCHESTER, Clark 37+

LOUISIANA

ABBEVILLE, Vermilion Parish 27+
 ALEXANDRIA, Rapides Parish 5, 62+, 74
 BASTROP, Morehead Parish 53+
 BATON ROUGE, East Baton Rouge Parish
 2, 9, 18-, 28, *34, 40-
 BOGALUSA, Washington Parish 69, 78
 CROWLEY, Acadia Parish 76
 DE RIDDER, Beauregard Parish 70
 EUNICE, St. Landry Parish 64-
 FRANKLIN, St. Mary Parish 46+
 HAMMOND, Tangipahoa Parish 57
 HOUMA, Terrebonne Parish 11, 30+
 JACKSON, East Feliciana Parish 58
 JENNINGS, Jefferson Davis Parish 43
 LAFAYETTE, Lafayette Parish 10, 38-,
 67-
 LAFAYETTE-LAKE CHARLES, Calcasieu
 Parish 3
 LAKE CHARLES, Calcasieu Parish 7-,
 14, 25, 60+
 MINDEN, Webster Parish 30
 MONROE-WEST MONROE, Ouachita Par-
 ish 8-, *13, 34-
 MONROE, Ouachita Parish 8+, *13, 43+
 MORGAN CITY, St. Mary Parish 36+
 NATCHITOCHEs, Natchitoches Parish
 17+
 NEW IBERIA, Iberia Parish 15+
 NEW ORLEANS, Orleans Parish 4+, 6+,
 *8, 12, 20-, 26, 32+, 61
 OAKDALE, Allen Parish 54+
 OPELOUSAS, St. Landry Parish 58
 RUSTON, Lincoln Parish 20
 SHREVEPORT, Caddo Parish 3-, 12
 THEBODAUX, Lafouche 24
 WINFIELD, Winn 22-

MAINE

AUBURN, Androscoggin 23+
 AUGUSTA, Kennebec *10-, 29+
 BANGOR, Penobscot 2-, 5+, 7, *16-
 BAR HARBOR, Hancock 22-
 BATH, Sagadahoc 65
 BELFAST, Waldo 41-
 BIDDEFORD, York 59
 CALAIS, Washington 20-
 DOVER-FOXCROFT, Piscataquis 18+
 FORT KENT, Aroostook 17+
 FOXCROFT, See Dover
 HOULTON, Aroostook 24
 LEWISTON, Androscoggin 8-, 17
 MILLINOCKETT, Penobscot 14+
 ORONO, Penobscot *12-
 PORTLAND, Cumberland 6-, 13+, *47-,
 53+
 PRESQUE ISLE, Aroostook 8, *10+, 19
 53+
 ROCKLAND, Knox 25-
 RUMFORD, Osford 55-

VAN BUREN, Aroostook 15-
 WATERVILLE, Kennebec 35+

MARYLAND

ANNAPOLIS, Anne Arundel 58-
 BALTIMORE (Independent City) 2+, 11-,
 13-, 24, *68, 72-
 CAMBRIDGE, Dorchester 22+
 CUMBERLAND, Allegany 17+, 30-
 FREDERICK, Frederick 62
 HAGERSTOWN, Washington 52, 68+
 SALISBURY, Wicomico 16+

MASSACHUSETTS

ADAMS, See North Adams allocation
 AMHERST, Hampshire *82
 BARNSTABLE, Barnstable 25+
 BOSTON, Suffolk *2+, 4-, 5-, 7+, 38, 44+,
 56
 BROCKTON, Plymouth 62
 CAMBRIDGE, See Boston allocations
 EASTHAMPTON, Hampshire 61
 FALL RIVER, Bristol 46-, 68
 GREENFIELD, Franklin 32+, 58-
 HOLYOKE, See Springfield
 LAWRENCE, Essex 72
 LOWELL, Middlesex 78
 NEW BEDFORD, Bristol 6+, 28-, 34+
 NORTH ADAMS, Berkshire 19, *80+
 PITTSFIELD, Berkshire 64+
 SPRINGFIELD-HOLYOKE, Hampden 22,
 40
 WORCESTER, Worcester 14, 20

MICHIGAN

ALMA, Gratiot 41+
 ALPENA, Alpena 9+, *11, 30-
 ANN ARBOR, Washtenaw 20+, *26-
 BAD AXE, Huron 46-
 BATTLE CREEK, Calhoun 58-, 64-
 BAY CITY, Bay 5-, 19+, 63-, *73+
 BENTON HARBOR, Berrien 40
 BIG RAPIDS, Mecosta 39
 CADILLAC, Wexford 13-, 45
 CALUMET, Houghton 5
 CHEBOYGAN, Cheboygan 4+, 36+
 COLDWATER, Branch 24-
 DETROIT, Wayne 2+, 4, 7-, 50-, *56, 62
 EAST LANSING, Ingham 60+
 EAST TAWAS, Iosco 21-
 ESCANABA, Delta 3+, *49
 FLINT, Genesee 12-, 16-, *22-, 28
 GLADSTONE, Delta 40-
 GRAND RAPIDS, Kent 8+, *17+, 23-
 HOUGHTON, Houghton 19, *25
 IRON MOUNTAIN, Dickinson 8-, 27
 IRON RIVER, Iron 33-
 IRONWOOD, Gogebic 12+, 31-
 JACKSON, Jackson 48
 KALAMAZOO, Kalamazoo 3-, *46, 74
 LANSING, Ingham 6-, 54
 LUDINGTON, Mason 33+
 MANISTIQUE, Manistee 15-
 MANISTIQUE, Schoolcraft 14+
 MARQUETTE, Marquette 6-, 13+, 17, *35
 MIDLAND, Midland 19
 MOUNT PLEASANT, Isabella *14, 47-
 MUSKEGON, Muskegon 29-, 35+
 PARMA, Jackson-ONONDAGA, Ingham 10;
 See Lansing
 PETOSKEY, Emmet 31
 PONTIAC, Oakland 44+
 PORT HURON, St. Clair 34+
 ROGERS CITY, Presque Isle 24
 SAGINAW, Saginaw 51-, 57-
 SAULT STE. MARIE, Chippewa 8, 10+,
 28-, *34
 TRAVERSE CITY, Grand Traverse 7+,
 20-, *26+
 WAKEFIELD, Gogebic 12+
 WEST BRANCH, Ogemaw 27

MINNESOTA

ALBERT LEA, Freeborn 57-
 ALEXANDRIA, Douglas 7, 36
 APPLETON, Swift *10-
 AUSTIN, Mower 6-, 51+
 BEMIDJI, Beltrami 9, 24-
 BRAINERD, Crow Wing 12-
 CLOQUET, Carlton 44
 CROOKSTON, Polk 21-
 DETROIT LAKES, Becker 18+
 DULUTH, St. Louis-SUPERIOR, Wis.,
 Douglas 3, 6+, *8, 10+, 32, 38
 ELY, St. Louis 16
 FAIRMONT, Martin 40+
 FARIBAULT, Rice 20
 FERGUS FALLS, Otter Tail 16-
 GRAND RAPIDS, Itasca 20-
 HASTINGS, Dakota 29+
 HIBBING, St. Louis 13
 INTERNATIONAL FALLS, Koochiching
 11
 LITTLE FALLS, Morrison 14+
 MANKATO, Blue Earth 12, 15-
 MARSHALL, Lyon 22+
 MINNEAPOLIS, Hennepin-ST. PAUL,
 Ramsey *2-, 4, 5-, 9+, 11-, 17, 23+
 MONTEVIDEO, Chippewa 19
 NEW ULM, Brown 43-
 NORTHFIELD, Rice 26
 OWATONNA, Steele 45
 RED WING, Goodhue 63-
 ROCHESTER, Olmstead 10, 55-
 ST CLOUD, Stearns 33

Channel Allocations CONTINUED

ST. PAUL, See Minneapolis
 STILLWATER, Washington 39-
 THIEF RIVER FALLS, Pennington 15
 VIRGINIA, St. Louis 26+
 WADENA, Wadena 27+
 WILLMAR, Kandiyohi 31+
 WINONA, Winona 61
 WORTHINGTON, Nobles 32

MISSISSIPPI

BILOXI, Harrison 13+, *44+, 50-
 BROOKHAVEN, Lincoln 37+
 CANTON, Madison 16
 CLARKSDALE, Coahoma 32
 COLUMBIA, Marion 35+
 COLUMBUS, Lowndes 4-, 28-
 CORINTH, Alcorn 41
 GREENVILLE, Washington 21-, 27
 GREENWOOD, Leflore 6, 24+
 GRENADA, Grenada 44
 GULFPORT, Harrison 56-
 HATTIESBURG, Forrest 17-
 JACKSON, Hinds 3+, 12+, *19+, 25-, 47
 KOSCIUSKO, Attala 52-
 LAUREL, Jones 33-
 LAUREL, Jones-PACHUTA, Clarke 7
 LOUISVILLE, Winston 46-
 McCOMB, Pike 31-
 MERIDIAN, Lauderdale 11-, 30-, *36-
 NACHEZ, Adams 29+
 PACHUTA, See Laural-Pachuta
 PASCAGOULA, Jackson 22
 PICAYUNE, Pearl River 14-
 STARKVILLE, Oktibbeha 34-
 STATE COLLEGE, Oktibbeha *2+
 TUPELO, Lee 9-, 33
 UNIVERSITY, Lafayette *20+
 VICKSBURG, Warren 41+
 WEST POINT, Clay 56+
 YAZOO CITY, Yazoo 49

MISSOURI

CAPE GIRARDEAU, Cape Girardeau 12, 18+, 69
 CARTHAGE, Jasper 56-
 CARUTHERSVILLE, Pemiscot 27-
 CHILLICOTHE, Livingston 14-
 CLINTON, Henry 49-
 COLUMBIA, Boone 8+, 16+, 22-
 FARMINGTON, Saint Francois 52
 FESTUS, Jefferson 25+
 FULTON, Callaway 24+
 HANNIBAL, Marion 7-, 27-
 JEFFERSON CITY, Cole 13, 33+
 JOPLIN, Jasper 12+, 30-
 KANSAS CITY, Jackson 4, 5+, 9+, *19+, 25+, 65
 KENNETT, Dunklin 21
 KIRKSVILLE, Adair 3-, 18
 LEBANON, Laclede 23
 MARSHALL, Saline 40+
 MARYVILLE, Nodaway 26
 MEXICO, Audrain 45
 MOBERLY, Randolph 35+
 MONETT, Barry 14
 NEVADA, Vernon 18-
 POPLAR BLUFF, Butler 15+
 ROLLA, Phelps 46
 ST. JOSEPH, Buchanan 2-, 30-, *36
 ST. LOUIS (Independent City) 2, 4-, 5-, *9, 11-, 30, 42+
 SEDALIA, Pettis 6-, 28+
 SIKESTON, Scott 37
 SPRINGFIELD, Greene 3+, 10, *26+, 32
 WEST PLAINS, Howell 20-

MONTANA

ANACONDA, Deer Lodge 2+
 BILLINGS, Yellowstone 2, 8, *11
 BOZEMAN, Gallatin *9, 22-
 BUTTE, Silver Bow 4, 6+, *7-, 15+
 CUT BANK, Glacier 20+
 DEER LODGE, Powell 25+
 DILLON, Beaverhead 20
 GLASGOW, Valley 16
 GLENDIVE, Dawson 5, 18-
 GREAT FALLS, Cascade 3+, 5+, *23-
 HAMILTON, Ravalli 17+
 HARDIN, Big Horn 4+
 HAVRE, Hill 9+, 11+
 HELENA, Lewis and Clark 10+, 12
 KALISPELL, Flathead 9-
 LAUREL, Yellowstone 14+
 LEWISTOWN, Fergus 13
 LIVINGSTON, Park 16-
 MILES CITY, Custer 3-, *6, 10
 MISSOULA, Missoula 8, *11-, 13-, 21+
 POLSON, Lake 13
 RED LODGE, Carbon 18+
 SHELBY, Toole 14-
 SIDNEY, Richland 14
 WHITEFISH, Flathead 16+
 WOLF POINT, Roosevelt 20-

NEBRASKA

ALLIANCE, Box Butte 13-, 21
 BEATRICE, Gage 40
 BROKEN BOW, Custer 14-
 COLUMBUS, Platte 49+

FAIRBURY, Jefferson 35
 FALLS CITY, Richardson 38
 FREMONT, Dodge 52
 GRAND ISLAND, Hall 11-, 21+
 HASTINGS, Adams 5-, 27-
 HAY SPRINGS, Sheridan 4+
 HAYES CENTER, Hayes 6
 HOLDREGE, See Kearney
 KEARNEY, Buffalo 13, 19
 LEXINGTON, Dawson 23-
 LINCOLN, Lancaster 10+, *12-, 18+, 24
 MCCOOK, Red Willow 8+, 17
 NEBRASKA CITY, Otoe 50
 NORFOLK, Morrill 33+
 NORTH PLATTE, Lincoln 2-, 9+
 OMAHA, Douglas 3, 6+, 7, *16, 22, 28-
 SCOTTS BLUFF, Scotts Bluff 10-, 16+
 YORK, York 15

NEVADA

BOULDER CITY, Clark 4+
 CARLIN, Elko 14
 CARSON CITY, Ormsby 37
 ELKO, Elko 10-
 ELY, White Pine 3-, 6+
 FALLON, Churchill 29-
 GOLDFIELD, Esmeralda 5-
 HAWTHORNE, Mineral 31
 HENDERSON, Clark 2-
 LAS VEGAS, Clark 8-, *10+, 13-
 LOVELOCK, Pershing 18+
 MCGILL, White Pine 8+
 RENO, Washoe 2, 4, *5, 8, 21+, 27-
 TONOPAH, Nye 9-
 WINNEMUCCA, Humboldt 7+
 YERINGTON, Lyon 33

NEW HAMPSHIRE

BERLIN, Coos 52
 CLAREMONT, Sullivan 37
 CONCORD, Merrimack 75
 DURHAM, Strafford County *11
 HANOVER, Grafton *20, 26
 KEENE, Cheshire 45-
 LACONIA, Belknap 43
 LITTLETON, Grafton 24-
 MANCHESTER, Hillsboro 9-, 48+
 NASHUA, Hillsboro 54
 PORTSMOUTH, Rockingham 15
 ROCHESTER, Strafford 61

NEW JERSEY

ANDOVER, Sussex *69
 ASBURY PARK, Monmouth 58
 ATLANTIC CITY, Atlantic 46, 52+
 BRIDGETON, Cumberland 64-
 CAMDEN, Camden *80
 FREEHOLD, Monmouth *74
 HAMMONTON, Atlantic *70
 MONTCLAIR, Essex *77
 NEWARK, Essex 13-
 NEW BRUNSWICK, Middlesex *19-, 47+
 PATERSON, Passaic 37+
 TRENTON, Mercer 41+
 WILDWOOD, Cape May 40

NEW MEXICO

ALAMOGORDO, Otero 17
 ALBUQUERQUE, Bernalillo 4+, *5+, 7+, 13+
 ARTESIA, Eddy 21+
 ATRISCO-FIVE POINTS, 18+
 BELEN, Valencia 24+
 CARLSBAD, Eddy 6-, 23
 CLAYTON, Union 27-
 CLOVIS, Curry 12+, 35
 COLUMBUS, Luna 16-
 DEMING, Luna 14+
 FARMINGTON, San Juan 12+, 17-
 FIVE POINTS, See Atrisco
 GALLUP, McKinley 3, *8-, 10
 HOBBS, Lea 46
 HOT SPRINGS, Sierra 19
 LAS CRUCES, Dona Ana 22-
 LAS VEGAS, San Miguel 14-
 LORDSBURG, Hidalgo 23+
 LOS ALAMOS, Los Alamos 20-
 LOVINGTON, Lea 27
 PORTALES, Roosevelt 22+
 RATON, Colfax 46-, *52
 ROSWELL, Chaves *3+, 8, 10-
 SANTA FE, Santa Fe 2+, *9+, 11-
 SILVER CITY, Grant *10+, 12
 SOCORRO, Socorro 15+
 TRUTH OR CONSEQUENCES, Sierra 19
 TUCUMCARI, Quay 25+

NEW YORK

ALBANY, Albany-SCHENECTADY, Schenectady-TROY, Rensselaer 6, 13, *17+, 23-, 35, 41
 AMSTERDAM, Montgomery 52-
 BATAVIA, Genesee 33-
 BINGHAMTON, Broome 12-, 40-, *46+, 56+
 BUFFALO, Erie 17, *23
 BUFFALO-NIAGARA FALLS, Niagara 2, 4-, 7+, 29+
 CARTHAGE-WATERTOWN, Jefferson 7-
 CLYMER, Chautauqua 37
 CORTLAND, Cortland 72
 DUNKIRK, Chautauqua 46
 ELMIRA, Chemung 18+, 24-, 30

GLENS FALLS, Warren 39+
 GLOVERSVILLE, Fulton 29-
 HAGAMAN, Montgomery 29
 HORNELL, Steuben 50
 ITHACA, Tompkins *14+, 20-
 JAMESTOWN, Chautauqua 58+
 KINGSTON, Ulster 66-
 LAKE PLACID, Essex 5
 MALONE, Franklin 47+, *66
 MASSENA, St. Lawrence 14-
 MIDDLETOWN, Orange 60
 NEW YORK, New York 2, 4, 5+, 7, 9+ 11+, *25, 31-
 NIAGARA FALLS, See Buffalo-Niagara Falls
 NORTH POLE (LAKE PLACID), Essex 5
 OGDENSBURG, St. Lawrence 24+
 OLEAN, Cattaraugus 54+
 ONEONTA, Otsego 62-
 OSWEGO, Oswego 31
 PATCHOGUE, Suffolk 75
 PLATTSBURGH, Clinton 28+
 POUGHKEEPSIE, Dutchess 21-, *83
 ROCHESTER, Monroe 5-, 10+, 15-, *21, 27+
 ROME, See Utica
 SARANAC LAKE, Franklin 18
 SCHENECTADY, See Albany
 SYRACUSE, Onondaga 3-, 8, *43+
 TROY, See Albany
 UTICA-ROME, Oneida 2-, *25+, 54-
 VAIL MILLS, Albany 10-
 WATERTOWN, Jefferson 48

NORTH CAROLINA

AHOSKIE, Hertford 53
 ALBEMARLE, Stanly 20
 ASHEVILLE, Buncombe 13-, *56-, 62+, 78
 BURLINGTON, Alamance 63
 BURNSVILLE, Yancey 18
 CHAPEL HILL, Orange *4+
 CHARLOTTE, Mecklenburg 3, 9+, 36+, *42+
 DURHAM, Durham 11+, *40-, 46+, 73-
 ELIZABETH CITY, Pasquotank 31+
 FAYETTEVILLE, Cumberland 18-, 54-
 GASTONIA, Gaston 48
 GOLDSBORO, Wayne 34, 72
 GREENSBORO, Guilford 2-, *51-, 57-; ch. 8 assigned July 30, 1958 on hypenated basis to Winston Salem-High Point-Greensboro
 GREENVILLE, Pitt 9-
 HENDERSON, Vance 52-
 HENDERSONVILLE, Henderson 27
 HICKORY, Catawba 30-
 HIGH POINT, Guilford 15+; for ch 8, see Greensboro note
 JACKSONVILLE, Onslow 16
 KANNAPOLIS, Cabarrus 59+
 KINSTON, Lenoir 45
 LAURINBURG, Scotland 41-
 LUMBERTON, Robeson 21+
 MOUNT AIRY, Surry 55
 NEW BERN, Craven 12+
 RALEIGH, Wake 5, *22-, 28-
 ROANOKE RAPIDS, Halifax 30+
 ROCKY MOUNT, Edgecomb 50+
 SALISBURY, Rowan County 80
 SANFORD, Lee 38
 SHELBY, Cleveland 39
 SOUTHERN PINES, Moore 49
 STATESVILLE, Iredell 64-
 WASHINGTON, Beaufort 7
 WILMINGTON, New Hanover 3-, 6, 29-, *35+
 WILSON, Wilson 56
 WINSTON-SALEM, Forsyth 12, 26+, *32-; for ch. 8, see Greensboro note

NORTH DAKOTA

BISMARCK, Burleigh 5, 12-, 18, *24
 BOTTINEAU, Bottineau 16+
 CARRINGTON, Foster 26-
 DEVILS LAKE, Ramsey 8+, 14-
 DICKINSON, Stark 2+, 4, *17
 FARGO, Cass 6, 11+, *13, 34, 40
 GRAFTON, Walsh 17
 GRAND FORKS, Grand Forks *2, 10
 HARVEY, Wells 22+
 JAMESTOWN, Stutsman 7-, 42
 LISBON, Ransom 23
 MINOT, Ward *6+, 10-, 13-
 NEW ROCKFORD, Eddy 20+
 PEMBINA, Pembina 12
 RUGBY, Pierce 38-
 VALLEY CITY, Barnes 4-, 32-
 WAHPETON, Richland 45-
 WILLISTON, Williams 8-, 11-, *34+

OHIO

AKRON, Summit 49+, *55-, 61+
 ASHTABULA, Ashtabula 15
 ATHENS, Athens 62-
 BELLEFONTAINE, Logan 63
 BOWLIN GREEN, Wood *70
 CAMBRIDGE, Guernsey 26
 CANTON, Stark 29
 CHILLICOTHE, Ross 56+
 CINCINNATI, Hamilton 5-, 9, 12, *48-, 54-, 74-
 CLEVELAND, Cuyahoga 3, 5+, 8, 19, *25+, 65+

COLUMBUS, Franklin 4-, 6+, 10+, *34, 40-
 COSHOCTON, Coshocton 20
 DAYTON, Montgomery 2, 7+, *16+, 22+
 DEFIANCE, Defiance 43
 FINDLAY, Hancock 53
 FREMONT, Sandusky 59+
 GALLIPOLIS, Gallia 72
 HAMILTON-MIDDLETOWN, Butler 65
 LANCASTER, Fairfield 68
 LIMA, Allen 35-, 73
 LORAIN, Lorain 31-
 MANSFIELD, Richland 36+
 MARION, Marion 17-
 MASSILLON, Stark 23+
 MIDDLETOWN, See Hamilton
 MOUNT VERNON, Knox 58
 NEWARK, Licking *28, 60-
 OXFORD, Butler *14+
 PIQUA, Miami 44-
 PORTSMOUTH, Scioto 30
 SANDUSKY, Erie 42+
 SPRINGFIELD, Clark 52-, 76
 STEUBENVILLE, See Wheeling, W. Va.
 TIFFIN, Seneca 47+
 TOLEDO, Lucas 11-, 13, *30+, 79
 WARREN, Trumbull 67+
 YOUNGSTOWN, Mahoning 21-, 27, 33, 73-
 YOUNGSTOWN, Ohio, Mahoning-NEW CASTLE, Pa., Lawrence 45-
 ZANESVILLE, Muskingum 18-, 50+

OKLAHOMA

ADA, Pontotoc 10+, 50+
 ALTUS, Jackson 36
 ALVA, Woods 30
 ANADARKO, Caddo 58-
 ARDMORE, Carter 12-, 55-
 BARTLESVILLE, Washington 62-
 BLACKWELL, Kent 51-
 CHICKASHA, Grady 64
 CLAREMORE, Rogers 15
 CLINTON, Custer 32-
 DUNCAN, Stephens 39-
 DURANT, Bryan 27-
 ELK CITY, Beckman 8+, 15+, 26+
 EL RENO, Canadian 56+
 ENID, Garfield 5, 21, *27+
 FREDERICK, Tillman 44
 GUTHRIE, Logan 48
 GUYMON, Texas 20+
 HOBART, Kiowa 23+
 HOLDENVILLE, Hughes 14-
 HUGO, Choctaw 21+
 LAWTON, Comanche 7+, *28+, 34-
 McALESTER, Pittsburg 47
 MIAMI, Ottawa 58+
 MUSKOGEE, Muskogee *45+, 66+
 NORMAN, Cleveland 31-, *37-
 OKLAHOMA CITY, Oklahoma 4-, 9-, *13, 19+, 25-
 OKMULGEE, Okmulgee 26
 PAULS VALLEY, Garvin 61
 PONCA CITY, Kay 40-
 PRYOR, Mayes 54
 SAPULPA, Creek 42-
 SEMINOLE, Seminole 59
 SHAWNEE, Pottawatomie 53-
 STILLWATER, Payne 29-, *69
 TULSA, Tulsa 2+, 6, 8-, *11-, 17+, 23
 VINITA, Craig 28-
 WOODWARD, Woodward 35+

OREGON

ALBANY, Linn 55+
 ASHLAND, Jackson 14-
 ASTORIA, Clatsop 30-
 BAKER, Baker 37+
 BEND, Deschutes 15-
 BROOKINGS, Curry 8+
 BURNS, Harney 16
 COOS BAY, Coos 11
 CORVALLIS, Benton *7-, 49-
 EUGENE, Lane 9+, 13, 20+, 26
 GRANTS PASS, Josephine 30
 KLAMATH FALLS, Klamath 2-, 17
 LA GRANDE, Union 13+
 LEBANON, Linn 43+
 McMINNVILLE, Yamhill 46-
 MEDFORD, Jackson 5, 10
 NORTH BEND, Coos 16+
 PENDLETON, Umatilla 28
 PORTLAND, Multnomah 2, 6+, 8-, *10, 12, 21-, 27+
 ROSEBURG, Douglas 4+, 28+
 SALEM, Marion 3+, *18-, 24+, 66
 SPRINGFIELD, Lane 37-
 THE DALLES, Wasco 32

PENNSYLVANIA

ALLENTOWN, Lehigh 39, 67
 ALTOONA, Blair 10-, 25-
 BETHLEHEM, Northampton 51-
 BRADFORD, McKean 80-
 BUTLER, Butler 43-
 CHAMBERSBURG, Franklin 46-
 DU BOIS, Clearfield 31+
 EASTON, Northampton 57-
 EMPORIUM, Cameron 42-
 ERIE, Erie 12, 35+, *41-, 66+
 HARRISBURG, Dauphin 21-, 27-, 33
 HAZLETON, Luzerne 63
 JOHNSTOWN, Cambria 6, 19+, 56-

LANCASTER, Lancaster 8-, 55+
 LEBANON, Lebanon 15+
 LEWISTOWN, Mifflin 75-
 LOCK HAVEN, Clinton 32-
 MEADVILLE, Crawford 62+
 NEW CASTLE, See Youngstown, Ohio
 OIL CITY, Venango 64
 PHILADELPHIA, Philadelphia 3, 6-, 10, 17-, 23+, 29, *35-
 PITTSBURGH, Allegheny 2-, 4+, 11, *13-, *16, 22, 53+
 READING, Berks 61-
 SCRANTON, Lackawanna 16-, 22-, 44
 SHAMOKIN, Northumberland 65
 SHARON, Mercer 39+
 SHINGLEHOUSE, Potter 60+
 STATE COLLEGE, Centre *69+
 SUNBURY, Northumberland 38
 UNIONTOWN, Fayette 14
 WASHINGTON, Washington 63+
 WILKES-BARRE, Luzerne 28, 34
 WILLIAMSPORT, Lycoming 26
 YORK, York 43, 49

RHODE ISLAND

PROVIDENCE, Providence 10+, 12+, 16, *36+

SOUTH CAROLINA

AIKEN, Aiken 64
 ANDERSON, Anderson 40, 58-
 CAMDEN, Kershaw 14
 CHARLESTON, Charleston 2+, 4, 5+, *7-, 17+
 CLEMSON, Oconee *68
 COLUMBIA, Richland 10-, 19+, 25-, *31
 CONWAY, Horry 23-
 FLORENCE, Florence 13-, 60
 GEORGETOWN, Georgetown 27-
 GREENVILLE, Greenville 4-, 23+, *29, See Spartansburg, S. C. and Asheville, N. C.
 GREENWOOD, Greenwood 21-
 LAKE CITY, 55+
 LANCASTER, Lancaster 67
 LAURENS, Laurens 45-
 MARION, Marion 43-
 NEWBERRY, Newberry 70
 ORANGEBURG, Orangeburg 44-
 ROCK HILL, York 61-
 SPARTANBURG, Spartanburg 7+, 17-, 74-, See Greenville, S. C. and Asheville, N. C.
 SUMTER, Sumter 47
 UNION, Union 65-

SOUTH DAKOTA

ABERDEEN, Brown 9-, 17+
 BELLE FOURCHE, Butte 23+
 BROOKINGS, Brookings *8, 25
 HOT SPRINGS, Fall River 17+
 HURON, Beadle 12+, 15+
 LEAD, Lawrence 5-, 26
 MADISON, Lake 46
 MITCHELL, Davison 5+, 20-
 MOBRIDGE, Walworth 27-
 PIERRE, Hughes 10+, *22+
 RAPID CITY, Pennington 3+, 7+, 15-
 RELIANCE, Lyman 6-
 SIOUX FALLS, Minnehaha 11, 13+, 38+, *44-
 STURGIS, Meade 20
 VERMILLION, Clay *2+, 41
 WATERTOWN, Codington 3-, 35+
 WINNER, Tripp 18-
 YANKTON, Yankton 17-

TENNESSEE

ATHENS, McMinn 14+
 BRISTOL, Tenn, Sullivan-BRISTOL, Va., Washington 5+, 46-
 CHATTANOOGA, Hamilton 3+, 9, 12-, 43+, 49+, *55-
 CLARKSVILLE, Montgomery 53
 CLEVELAND, Bradley 38+
 COLUMBIA, Maury 39-
 COOKEVILLE, Putnam 24, *69
 CROSSVILLE, Cumberland *77
 COVINGTON, Tipton 19-
 DYERSBURG, Dyer 46+
 ELIZABETHTON, Carter 22+
 FAYETTEVILLE, Lincoln 27+
 GALLATIN, Sumner 48+
 HARRIMAN, Roane 67
 HUMBOLDT, Gibson 25
 JACKSON, Madison 7+, 16+
 JOHNSON CITY, Washington 11-, 34+
 KINGSPORT, Sullivan 28
 KNOXVILLE, Knox 6, 10+, *20+, 26-
 LAWRENCEBURG, Lawrence 50+
 LEBANON, Wilson 53
 LEXINGTON, Henderson *11
 McMINNVILLE, Warren 46
 MARYVILLE, Blount 51
 MEMPHIS, Shelby 3, 5+, *10+, 13+, 42-, 48-
 MORRISTOWN, Hamblen 54+
 MURFREESBORO, Rutherford 18-
 NASHVILLE, Davidson *2-, 4+, 5, 8+, 30+, 36+
 OAK RIDGE, Anderson 79
 PARIS, Henry 51+
 PULASKI, Giles 44-

SHELBYVILLE, Bedford 56
 SNEEDVILLE, Hancock *2+
 SPRINGFIELD, Robertson 42
 TULLAHOMA, Coffee 68-
 UNION CITY, Obion 55

TEXAS

ABILENE, Taylor 9+, 33-
 ALICE, Jim Wells 34+
 ALPINE, Brewster 12-
 AMARILLO, Potter *2-, 4, 7, 10
 ATHENS, Henderson 25+
 AUSTIN, Travis 7+, 18-, 24, *70-
 BALLINGER, Runnels 25
 BAY CITY, Matagorda 33
 BEAUMONT-PORT ARTHUR, Jefferson 4-, 6-, 12-, 31+, *37
 BEEVILLE, Bee 38-
 BIG SPRING, Howard 4-, 34+
 BONHAM, Fannin 43
 BORGER, Hutchinson 33
 BRADY, McCulloch 15-
 BRECKENRIDGE, Stephens 14+
 BRENHAM, Washington 52-
 BROWNFELD, Terry 15
 BROWNSVILLE, Cameron 26+, 44
 BROWNSVILLE-HARLINGEN, Cameron-WESLACO, Hidalgo 4+, 5-
 BROWNWOOD, Brown 19
 BRYAN, Brazos 54-
 BRYAN-COLLEGE STATION, Brazos, also see College Station 3+
 CHILDRESS, Childress 40
 CLEBURNE, Johnson 57
 COLEMAN, Coleman 21-
 COLLEGE STATION, see also Bryan-College Station *48-
 CORPUS CHRISTI, Nueces 3-, 6+, 10-, *16+, 22, 43
 CORSICANA, Navaro 47+
 CROCKETT, Houston 56
 CRYSTAL CITY, Zavala 44+
 CUERO, De Witt 25-
 DALHART, Dallam 16
 DALLAS, Dallas 4+, 8, *13+, 23, 29, 73
 DEL RIO, Val Verde 16-, 52+
 DENISON, Grayson 2
 DENTON, Denton *2, 17
 EAGLE PASS, Maverick 22-, 64
 EDINBURG, Hidalgo 60
 EL CAMPO, Wharton 27
 EL PASO, El Paso 4, *7, 9, 13, 26+, 38, 50, 62
 FALFURRIAS, Brooks 52
 FLOYDADA, Floyd 45
 FORT STOCKTON, Pecos 22
 FORT WORTH, Tarrant 5+, 11-, 20-, *26-
 GAINESVILLE, Cooke 49-
 GALVESTON, Galveston 35-, 41-, *47-
 GONZALES, Gonzales 64+
 GREENVILLE, Hunt 69-
 HARLINGEN, also see Brownsville-Harlingen-Weslaco 23
 HEBBRONVILLE, Jim Hogg 58
 HENDERSON, Rusk 42+
 HEREFORD, Deaf Smith 19-
 HILLSBORO, Hill 63
 HOUSTON, Harris 2-, *8-, 11+, 13-, 23+, 29-, 39-
 HUNTSVILLE, Walker 15
 JACKSONVILLE, Cherokee 36-
 JASPER, Jasper 49+
 KERMIT, Winkler 14
 KILGORE, Gregg 59-
 KINGSVILLE, Kleberg 40
 LAMESA, Dawson 28
 LAMPASAS, Lampasas 40-
 LAREDO, Webb 8, 13, *15+, 27-, 39
 LEVELLAND, Hockley 38-
 LITTLEFIELD, Lamb 32
 LONGVIEW, Gregg 32, 38+
 LUBBOCK, Lubbock *5-, 11, 13-, 20, 26
 LUFKIN, Angelina 9, 46-
 McALLEN, Hidalgo 20-
 McKINNEY, Collin 65-
 MARFA, Presidio 19+
 MARSHALL, Harrison 16-
 MERCEDOS, Hidalgo 66
 MEXIA, Limestone 50-
 MIDLAND, Midland 2+, 18
 MINERAL WELLS, Palo Pinto 38
 MISSION, Hidalgo 70+
 MONAHANS, Ward 9-
 MOUNT PLEASANT, Titus 35
 NACOGDOCHES, Nacogdoches 19-, 40+
 NEW BRAUNFELS, Comal 62-
 ODESSA, Ector 7-, 24-
 ORANGE, Orange 43-
 PAMPA, Gray 17-
 PARIS, Lamar 33+
 PEARSALL, Frio 31
 PECOS, Reeves 16+
 PERRYTON, Ochiltree 22
 PLAINVIEW, Hale 29+
 PORT ARTHUR, Jefferson, See Beaumont
 PRESIDIO, Presidio 21
 QUANAH, Hardeman 42
 RAYMONDVILLE, Willacy 64-
 ROSENBERG, Fort Bend 17-
 SAN ANGELO, Tom Green 3-, 8+, 17+, *23-
 SAN ANTONIO, Bexar 4, 5, *9-, 12+, 35+, 41+
 SAN BENITO, Cameron 48

Channel Allocations CONTINUED

SAN MARCOS, Hays 53+
 SEGUIN, Guadalupe 14-
 SEYMOUR, Baylor 24+
 SHERMAN, Grayson 46+
 SNYDER, Scurry 30+
 STEPHENVILLE, Brath 32+
 SULPHUR SPRINGS, Hopkins 41
 SWEETWATER, Nolan 12
 TAYLOR, Williamson 58+
 TEMPLE, Bell 6, 16, 22+
 TERRELL, Kaufman 53
 TEXARKANA, Bowie 6+, *18, 24-
 TYLER, Smith 7, 81+, 72
 UVALDE, Uvalde 20
 VERNON, Wilbarger 18+
 VICTORIA, Victoria 19+
 WACO, McLennan 10+, *28-, 34
 WAXAHACHIE, Ellis 45-
 WEATHERFORD, Parker 51
 WESLACO, See Brownsville-Harlingen-
 Weslaco
 WICHITA FALLS, Wichita 3, 6-, *16+,
 22-
 ZAPATA, Zapata 49

UTAH

BRIGHAM, Box Elder 36-
 CEDAR CITY, Iron 5
 LOGAN, Cache 12-, 30, *46
 OGDEN, Weber 9+, *18-, *24
 PRICE, Carbon 6
 PROVO, Utah 11+, 22, *28
 RICHFIELD, Sevier 13+
 ST. GEORGE, Washington 18+
 SALT LAKE CITY, Salt Lake 2-, 4-, 5+,
 *7-, 20+, 26
 TOOELE, Tooele 44
 VERNAL, Uintah 3+

VERMONT

BENNINGTON, Bennington 69-
 BRATTLEBORO, Windham 77+
 BURLINGTON, Chittenden 3, *16+, 22+
 MONTPELIER, Washington 57
 NEWPORT, Orleans 46
 RUTLAND, Rutland 49+
 ST. ALBANS, Franklin 34-
 ST. JOHNSBURY, Caledonia 30

VIRGINIA

BLACKSBURG, Montgomery *60+
 BRISTOL, Va., Washington-BRISTOL,
 Tenn., Sullivan 5+, 46-
 CHARLOTTESVILLE, Albemarle *45+,
 64+
 COVINGTON, Alleghany 44+
 DANVILLE, Pittsylvania 24-
 EMPORIA, Greenville 25+
 FARMVILLE, Prince Edward 19
 FREDERICKSBURG, Spotsylvania 47
 FRONT ROYAL, Warren 39-
 HARRISONBURG, Rockingham 3-, 34-
 LEXINGTON, Rockbridge 54
 LYNCHBURG, Campbell 13, 16-
 MARION, Smyth 50
 MARTINSVILLE, Henry 35-
 NEWPORT NEWS, See Norfolk-Ports-
 mouth-Newport News
 NORFOLK, Norfolk-PORTSMOUTH, Nor-
 folk 27; NORFOLK-PORTSMOUTH-
 NEWPORT NEWS, Independent City 3+,
 10+, 13-, 15, *21-, 33
 NORTON, Wise 52+
 PETERSBURG, Dinwiddie 8, 41
 PORTSMOUTH, See Norfolk-Portsmouth
 and also see Norfolk-Portsmouth-New-
 port News
 PULASKI, Pulaski 37
 RICHMOND, Henrico 6+, 12-, *23, 29+
 ROANOKE, Roanoke 7-, 10, 27+, *33-
 SOUTH BOSTON, Halifax 14+
 STAUNTON, Augusta 36
 WAYNESBORO, Augusta 42
 WILLIAMSBURG, James City 17
 WINCHESTER, Frederick 28+

WASHINGTON

ABERDEEN, Grays Harbor 58
 ANACORTES, Skagit 34
 BELLINGHAM, Whatcom 12+, 18+, 24-
 BREMERBTON, Kitsap 44, 50
 CENTRALIA, Lewis 17
 CLARKSTON, Asotin 34+, 40+
 ELLENSBURG, Kittitas 49, *65
 EPHRATA, Grant 16-, 43
 EVERETT, Snohomish 22-, 28-
 GRAND COULEE, Grant 37
 HOQUIAM, Grays Harbor 52
 KELSO, Cowlitz 39
 KENNEWICK, Benton 31
 KENNEWICK-RICHLAND, Benton-PAS-
 CO, Franklin *41
 LAKEWOOD CENTER, See Tacoma
 LONGVIEW, Cowlitz 33
 MOSES LAKE, Grant 61
 OKANOGAN, See Omak
 OLYMPIA, Thurston 60
 OMAK, Okanogan-OKANOGAN, Okanogan
 *35-

PASCO, Franklin, also see Kennewick-
 Richland-Pasco 19-
 PORT ANGELES, Clallam 16+
 PULLMAN, Whitman *10-, 24
 RICHLAND, Benton, also see Kennewick-
 Richland-Pasco 25
 SEATTLE, King 4, 5+, 7, *9, 20, 26+
 SPOKANE, Spokane 2-, 4-, 6-, *7+
 TACOMA, Pierce 11+, 13-, *56, 62
 VANCOUVER, Clark (Portland, Ore., chan-
 nel)
 WALLA WALLA, Walla Walla 22, 44-,
 *50
 WENATCHEE, Chelan 27, *45, 55
 YAKIMA, Yakima 23+, 29+, *47

WEST VIRGINIA

BECKLEY, Raleigh 4, 21, 66
 BLUEFIELD, Mercer 6-, 41+
 CHARLESTON, Kanawha 8+, *43+, 49-
 CLARKSBURG, Harrison 12+, 69-
 ELKINS, Randolph 40+
 FAIRMONT, Marion 35
 HINTON, Summers 31
 HUNTINGTON, Cabell 3+, 13+, *53-
 LOGAN, Logan 23-
 MARTINSBURG, Berkeley 58-
 MORGANTOWN, Monongalia *24
 OAK HILL, Payette (Beckley allocation) 4
 PARKERSBURG, Wood 15-
 WELCH, McDowell 25
 WESTON, Lewis 5, 32
 WHEELING, Ohio *57+
 WHEELING-STEUBENVILLE, Ohio 7 9+,
 51+
 WILLIAMSON, Logan 17

WISCONSIN

ADAMS, Adams *58+
 APPLETON, Outagamie 42+
 ASHLAND, Ashland 15+
 BEAVER DAM, Dodge 52-
 BELLOIT, Rock 57
 CHILTON, Calumet *31+
 EAU CLAIRE, Eau Claire 13, *19+, 25+
 FOND DU LAC, Fond du Lac 54+
 GREEN BAY, Brown 2+, 5+, 11+, 70+
 JANESVILLE, Rock 63+
 KENOSHA, Kenosha 61-
 LA CROSSE, La Crosse 8+, *32+, 33-, 72
 MADISON, Dane 3, 15, *21-, 27-, 38+
 MANITOWOC, Manitowoc 65
 MARINETTE, Marinette 32-, *38+
 MILWAUKEE, Milwaukee 4-, 6, *10+, 12,
 18+, 24+, *36
 OSHKOSH, Winnebago 48-
 PARK FALLS, Price *18
 PORTAGE, Columbia 17-
 PRAIRIE DU CHIEN, Crawford 34
 RACINE, Racine 49-, 55
 RHINELANDER, Oneida 22
 RICE LAKE, Barron 21+
 RICHLAND CENTER, Richland *66-, 76
 SHEBOYGAN, Sheboygan 59-
 SHELL LAKE, Washburn *30-
 SPARTA, Monroe 50-
 STEVENS JOINT, Portage 20+, 26-
 STURGEON BAY, Door 44-
 SUPERIOR, Douglas, See Duluth, Minn.
 WAUSAU, Marathon 7-, 9, 16+, *46-
 WISCONSIN RAPIDS, Wood 14-

WYOMING

BUFFALO, Johnson 29
 CASPER, Natrona 2+, 6+
 CHEYENNE, Laramie 5+
 CODY, Park 24-
 DOUGLAS, Converse 14
 EVANSTON, Uinta 14-
 GILLETTE, Campbell 40
 GREEN RIVER, Sweetwater 16
 GREYBULL, Big Horn 40
 LANDER, Fremont 7, 17-
 LARAMIE, Albany *8+, 18+
 LOVELL, Big Horn 36+
 LUSK, Niobrara 19-
 NEWCASTLE, Weston 28+
 POWELL, Park 30+
 RAWLINS, Carbon 11-
 RIVERTON, Fremont 10+
 ROCK SPRINGS, Sweetwater 13
 SHERIDAN, Sheridan 9- 12+
 THERMOPOLIS, Hot Springs 15
 TORRINGTON, Goshen 27
 WHEATLAND, Platte 24+
 WORLAND, Washakie 34

GUAM

AGANA 8, 10

PUERTO RICO

ARECIBO, Arecibo-AGUADILLA, Agua-
 gilla 12+
 CAGUAS, Guayama 11-
 FAJARDO, Humacao 13+
 MAYAGUEZ, Mayaguez 3+, 5-
 PONCE, Ponce 7+, 9-
 SAN JUAN, San Juan 2+, 4-, *6+

VIRGIN ISLANDS

CHARLOTTE AMALIE, St. Thomas 10-
 CHRISTIANSTED, St. Croix 8+

CANADA

Board of Broadcast Governors

Executive Offices: Transportation Bldg.,
 48 Rideau St., Ottawa, Ont.

Permanent Board Members: Dr. Andrew
 Stewart, chairman; Carlyle Allison, vice
 chairman; Bernard Goulet; W. D. Mills,
 secretary; Ross McLean, program research
 director.

Part-time Board Members: Joseph F.
 Brown, Vancouver, B. C.; Dr. Mabel G.
 Connell, Prince Albert, Sask.; Guy Hudon,
 Quebec City, Que.; Ivan Sabourin, Montre-
 al, Que.; Colin B. Mackay, Fredericton,
 N. B.; Roy D. Duchemin, Sydney, N. S.;
 R. L. Burge, St. Peters, P.E.I.; Rev. Em-
 lyn Davies, Toronto, Ont.; Dr. Eugene
 Forsey, Ottawa, Ont.; Edward A. Dunlop,
 Toronto, Ont.; L. M. Marshall, St. John's
 Nfld.

Canadian Broadcasting Corp.

Executive Offices: 140 Wellington St., Ot-
 tawa, Ont. CENtral 6-0311. P. O. Box 806.

Business Offices and Studios: 354 Jarvis
 St., Toronto 5, Ont. Walnut 5-3311. P. O.
 Box 500, Radio-Canada Bldg., Montreal.
 University 6-2571, P. O. Box 6000.

Board of Directors: J. Alphonse Ouimet,
 pres.; Capt. W. E. S. Briggs, vp.; R. L.
 Dunsmore, chmn.; C. W. Leeson, vice-
 chmn.; Mrs. Gertrude A. Carter, Salmon
 Arm, B. C.; Mrs. Ellen Armstrong, Cal-
 gary, Alta.; Dr. W. L. Morton, Winnipeg,
 Man.; Mrs. Kate Aitken, Streetsville, Ont.;
 Raymond Dupuis, Montreal, Que.; R. W.
 Ganong, St. Stephen, N. B.; Dr. C. B.
 Lumsden, Wolfville, N. S.

CBC National Executives:

R. P. Landry, vp & asst to pres.; Marcel
 Carter, vp administration & finances; J.
 P. Gilmore, vp engineering & operations;
 R. C. Fraser, vp corporate affairs; E. F.
 Hallman, vp programming; H. G. Walker,
 gen. mgr., network broadcasting (Eng-
 lish); M. Ouimet, gen. man, network
 broadcasting (French); Charles Jen-
 nings, gen. man. regional broadcasting; C.
 Delafield, dir. international services; V.
 F. Davies, comptroller; C. B. McKee, dir.
 industrial & talent relations; D. G. Crone,
 dir. management services; R. E. Keddy,
 dir. personnel & organization; W. G. Rich-
 ardson, dir. engineering; F. Mutrie, dir.
 operations; W. Duffield, dir. planning; W.
 A. Macdonald, dir. public relations; C. G.
 Stiles, dir. purchasing and stores; W. A.
 Armstrong, dir. information services;
 George Young, dir. station relations; L.
 B. MacDonald, dir. policy section; J. J.
 Trudeau, dir. French section; L. Dilworth,
 dir. program evaluation (Vancouver); D.
 C. McArthur, dir. special operation pro-
 jects; N. M. Morrison, dir. audience re-
 search and statistics; O. Shugg, dir. sales
 policy and planning; F. W. Peers, dir. in-
 formation programming.

Network Broadcasting (English):

(At Toronto) A. K. Morrow, dir. net-
 work & Toronto area; Don MacDonald,
 public relations office; H. R. Hilliard, dir.
 divisional services; J. N. Kannawin, dir.
 radio operations; J. D. Nixon, dir. pro-
 gramming; J. W. R. Graham, dir. tv op-
 erations; R. S. Bryden, dir. information
 services; M. Sadler, program dir. tv; B.
 Raymond, program dir. radio; F. B. Rains-
 berry, sup. school broadcasts; B. F. Trot-
 ter, supervisor public affairs; W. H. Hogg,
 chief news editor; K. W. E. Ljungh, super-
 visor of drama; W. John Dunlop, super-
 visor of international exchange and in-
 stitutional broadcasts; G. Waddington, dir.
 of music; R. G. Knowles, supervisor farm
 and fisheries broadcasts; W. H. Brodie,
 supervisor broadcast language; R. W. Mc-
 Gall, supervisor of variety; J. C. McCabe,
 sports director; B. F. Attridge, supervisor
 children's broadcasts; W. C. Anderson,
 supervisor program clearance and traffic;
 Hugh Kemp, script supervisor; J. R. Mal-
 loy, sales dir.; O. C. Wilson, manager tv
 film service.

Network Broadcasting (French):

(At Montreal) Gerard Lamarche, director, Quebec and French Networks; Roger Rolland, regional program director; A. Boisvert svpr info service; Yves Vien, director of tv; R. Teasdale, director of radio; R. Charbonneau, supervisor, script bureau; M. Thibault, supervisor, adult educational and public affairs broadcasts; A. Berube, supervisor farm and fisheries broadcasts; B. Comeau, supervisor of news; M. Valiquette, commercial mgr; J. M. Beaudoin, manager tv film service.

CBC Regional Offices:

Newfoundland Region: T. A. Bldg., Duckworth St., St. John's, W. F. Galgay, dir for Province of Newfoundland.

Maritime Region: United Services Bldg., 100 Sackville St., Halifax. S. R. Kennedy, dir for Maritime Provinces.

Prairie Region: 541 Portage Ave., Winnipeg, Man. J. R. Finlay, dir for Prairie Provinces.

British Columbia Region: 701 Hornby St., Vancouver, B. C. K. P. Caple, dir for Province of British Columbia.

Quebec Region: 1425 Dorchester St., Montreal. Gerard Lamarche, dir for Province of Quebec.

Ontario Region: 354 Jarvis St., Toronto. A. K. Marrow, dir. for Province of Ontario.

Northern & Armed Forces Service: P. O. Box 806, Ottawa, CE 60311, A. G. Carson, director.

Ottawa area: Chateau Laurier, P. O. Box 1045, Ottawa. P. A. H. Meggs, area director.

European Offices: The Langham, Portland Place, London, W.1. Spencer Moore, CBC European representative; 25 rue d'Astorg, Paris. B. Lafleur, CBC representative.

United Nations Office: c/o United Nations, New York, N. Y. John Dunn, CBC representative.

International Service: 1425 Dorchester St., Montreal. C. R. Delafeld, dir.

Northern and Armed Forces Services: A. G. Cowan, dir.

CANADIAN

Broadcast Data Index

Am Station Call Letters B-241

Am Stations by Frequency B-242

Canadian Bcstg. Corp. A-126

Radio Station Directory B-244

Representatives E-19

Tv Station Call Letters A-133

Tv Station Directory A-127

Directory of Television Stations in Canada

ALBERTA

CALGARY

CFCN-TV (1960): ch. 4; power—55 kw visual, 27.5 kw aural; antenna height—669 feet above average terrain.

Address: Broadcast House. Phone: CH. 9-9101. Licensee: CFCN Television Ltd.

Network: CTV. Rep: Television Representatives, Young Canadian.

Executives: James A. Love, pres; Gordon L. Carter, exec vp.

CHCT-TV (Oct. 2, 1954): ch 2; power—100 kw visual, 50 kw aural; antenna height—989 feet above average terrain, 633 feet above ground.

Address: 955 Rideau Road. Phone: Chestnut 3-3491.

Licensee: Calgary Television Ltd. Network: CBC-TV

Rep: All-Canada: Weed (U.S.). Highest hour rate: \$450.

Executives: Frederick Shaw, pres; A. M. Cairns, gen mgr; J. N. Inkster, sales mgr; Ron Chase, operations mgr; W. Smith, promotion mgr; Ed Whalen, news director; Lee Crawley, chief engineer; G. A. Brown, loc sales mgr.

CORONATION

CHCA-TV-1: ch. 10; power—12.4 kw visual, 6.2 kw aural, directional; antenna height—687 feet above average terrain. Will operate as satellite of CHCA-TV, Red Deer.

EDMONTON

CFRN-TV (Oct. 17, 1954): ch. 3; power—180 kw visual, 100 kw aural; antenna height—481 feet above average terrain, 488 feet above ground.

Address: 102 C.P.R. Bldg., Zone 1. Phone: Hudson 9-2572. Telex 037-257.

Licensee: Sunwapta Broadcasting Co. Ltd. (original owner).

Ownership: G. R. A. Rice. Network: CTV.

Rep: Young Canadian Co. Ltd. Harland Oakes & Assoc. (West Coast); Television Representatives (Canada).

Highest hour rate: \$535. Video tape: Ampex.

Executives: G. R. A. Rice, pres & gen mgr; S. S. Lancaster, mgr; B. D. Alloway, coml mgr; G. T. Kidd, prog dir & film buyer; R. Langmaid, prom mgr; W. Hogle, news dir; T. E. Wadson, chief engr.

Radio affiliate: CFRN-AM-FM. Satellites—New at Carrot Creek, Alta., ch. 9, 5 watts; Edson, Alta., ch. 12, 5 watts.

CBXT (not on air yet): ch. 5; power—318 kw visual, 159 kw aural; antenna height—669 feet above average terrain.

Address: P. O. Box 290. Phone: 4-8221. Licensee: Canadian Broadcasting Corp.

Network: CBC-TV. Executives: J. A. Ouimet, pres, Ottawa, Ont.

LETHBRIDGE

CJLH-TV (Nov. 20, 1955): ch. 7; power—171 kw visual, 85.5 kw aural; antenna height—668 feet above average terrain, 638 feet above ground.

Address: P. O. Box 1120. Phone: Fairfax 7-1521.

Licensee: Lethbridge Television Ltd. (original owner).

Ownership: Lethbridge Herald, 50%; Lethbridge Broadcasting Ltd., 50%.

Network: CBC. Rep: All-Canada Radio & Tv Ltd. (Canada); Weed (U.S.).

Highest hour rate: \$235. Executives: N. Botterill, pres & managing dir;

W. L. Crittenden, coml mgr; Tom Macharen, prog dir; Gladys Palmer, prom mgr; Del Delmage, news dir; V. C. Reed, chief engr.

Radio affiliate: CJOC.

MEDICINE HAT

CHAT-TV (Sept. 28, 1957): ch. 6; power—5.6 kw visual, 3 kw aural; antenna height—410 feet above average terrain, 305 feet above ground.

Address: Medicine Hat, Alberta. Phone: Lincoln 8-3533.

Licensee: Monarch Broadcasting Co. Ltd. (original owner).

Executives: J. Harlan Yuill, pres; R. J. Buss, gen mgr; Larry Glover, operations mgr & prog dir; Stan Weiler, news dir; Sid Gaffney, chief engr.

Highest hour rate: \$150. Reps: All-Canada; Weed (U.S.).

Radio affiliate: CHAT. Satellite at Pivot: CHAT-TV-1; ch. 4; power—3.75 kw visual, 1.85 kw aural; antenna height—644 feet above average terrain.

RED DEER

CHCA-TV (Dec. 1, 1957): ch. 6; 14.63 kw visual; 7.3 kw aural; antenna height—730 feet above average terrain, 350 feet above ground.

Address: P. O. Box 668. Phone 5525. Licensee: CHCA Television Ltd.

Network: CBC-TV. Highest hour rate: \$175.

Executives: A. F. Shortell, pres; P. J. Edwards, mgr; P. Robertson, chief engineer.

CHCA-TV-2, satellite at Banff; ch. 10; 5 watts.

BRITISH COLUMBIA

CRANBROOK

NEW: ch. 10; power 1.1 kw visual; .505 kw aural; antenna height—832 feet, directional.

Address: Canadian Broadcasting Corp., Vancouver, B. C.

Licensee: Canadian Broadcasting Corp. Network: CBC-TV.

DAWSON CREEK

CJDC-TV (Jan. 15, 1959): ch. 5; power—200 w visual; 85 w aural; antenna height—60 ft. above average terrain, 85 feet above ground.

Address: 901-102nd Ave. Phone: Sterling 2-3341.

Licensee: Radio Station CJDC Ltd. (original owner).

Network: CBC-TV. Highest hour rate: \$75.

Reps: Television Representatives (Toronto); Donald Cooke (New York).

Executives: H. L. Michaud, pres & gen mgr; Frank Harris, coml mgr & film buyer; Douglas Paulsen, program dir; Les White, news dir; Ralph Messner, chief engineer.

Radio affiliate CJDC.

Canadian Tv CONTINUED

KAMLOOPS

CFGR-TV (April 8, 1957): ch. 4; power—.95 kw visual, .475 kw aural; antenna height—532 feet above average terrain.

Address: 387-4th Ave. Phone 1021. TWX BN. Licensee: Twin Cities Television Ltd. (original owner).

Network: CBC-TV.
Rep: Weed (U.S.); All-Canada Television.
Color facilities: network, local film, local live, local slides.

Highest hour rate: \$75.
Executives: Ian G. Clark, pres & gen mgr; Walter Harwood, coml mgr; Jean Ross, prog dir & film buyer; Shirley Page, prom mgr; Gordon Rye, news dir; Kurt Reichennek, chief engr.
Radio affiliate: CFJC.

KELOWNA

CHBC-TV (Sept. 21, 1957): ch. 2; power—3.7 kw visual; 1.6 kw aural; antenna height—2,704 feet above average terrain, 98 feet above ground.

Address: 342 Leon Ave. Phone: Poplar 2-4535. TWX 048-519.

Licensee: Okanagan Valley Television Ltd. (original owner).

Network CBC-TV (secondary).
Rep: All-Canada; Weed (U.S.).
Highest hour rate: \$195.
Executives: Roy G. Chapman, pres & gen mgr; R. L. Sharp, coml mgr; R. T. Richardson, prog dir & film buyer; N. V. Williams, prod & prom mgr; T. E. Wyatt, chief engineer.
Radio affiliate: CKOV.

Satellite at Salmon Arm: ch. 5; power—15 w visual, 7.5 w aural.

Satellite at Keremeos: ch. 5; power—15 w visual, 7.5 w aural. Licensee: H. Blakeborough.

Satellite at Lumby, B. C.: ch. 2; power—15 w visual, 7.5 w aural. Licensee: Lumby and District Tv Syndicate.

OLIVER-OSOYOSS

CHBC-TV-3 (1959): ch. 8; power—220 w visual; 110 w aural. Satellite of CHBC-TV Kelowna, B. C.

Address: c/o CHBC-TV Kelowna, B. C.
Licensee: Okanagan Valley Tv Co. Ltd. (original owner).

PENTICTON

CHBC-TV-1 (Oct. 12, 1957): ch. 13; power—620 w visual, 310 w aural; antenna height—2,717 feet above average terrain, 108 feet above ground. Satellite of CHBC-TV Kelowna, B. C.

Address: c/o CHBC-TV Kelowna, B. C.
Licensee: Okanagan Valley Tv Co. Ltd. (original owner).

PRINCETON

CHBC-TV-4 (1959): ch. 7; power—30 w visual, 19 w aural. Satellite of CHBC-TV Kelowna, B. C.

Address: 342 Leon Ave., Kelowna, B. C. Phone: 4535 (Kelowna).

Licensee: Okanagan Valley Television Co. Ltd. (original owner).

Rep: All-Canada; Weed (U.S.).

CKPG-TV (Aug. 1, 1961): ch. 3; power—210 w visual, 114 w aural; antenna height—78.5 feet above average terrain.

Licensee: CKPG Television Ltd.
Reps: All-Canada, Weed (U.S.)
Highest hour rate: \$68.
Executives: Robert T. Harkins, pres; J. W. Barlee, sales mgr.

TRAIL

CBUAT: ch. 11; power—0.164 w visual, 0.82 w aural; antenna height—998 feet above average terrain.

Licensee: Canadian Broadcasting Corp. (original owner).

Network: CBC-TV.
Satellite: CBUAT-1 Nelson; ch. 9; power—.56 w visual, .28 kw aural, directional; antenna height—1,002 feet above average terrain.

VANCOUVER

CBUT (Dec. 1953): ch. 2; power—89.4 kw visual, 47.8 kw aural; antenna height—2,400 feet above average terrain.

Address: 701 Hornby St., zone 1. Phone: Mutual 4-0246.

Licensee: Canadian Broadcasting Corp. (original owner).

Video tape: Ampex (2).
Executives: K. P. Caple, dir for Province of B. C.; Hugh Palmer, dir of television; M. L. Munro, coml rep; P. Garvie, regional prog dir, B. C.; Stanley Fox, film dir; R. G. Jessup, supervisor of information services; R. Elson, news supervisor for B. C.; F. B. C. Hilton, B. C. regional engr.

Radio affiliate: CBU-AM-FM.

CHAN-TV (Nov. 1960): ch. 8; power—180 kw visual, 94 kw aural; antenna height—998 feet above average terrain.

Address: P. O. Box 4700. Phone: CY 9-7272.

Licensee: Vantel Broadcasting Co., Ltd.
Rep: All-Canada; Weed (U.S.)

Highest hour rate: \$550.
Network: CTV.
Executives: Arthur Jones, pres; J. R. Peters, mgr; E. Rose, chief engr.

KVOS-TV (Bellingham, Wash.) (June 3, 1953): ch. 12; power—214 kw visual, 112 kw aural; antenna height—2,370 feet above average terrain, 141 feet above ground.

Address: 1687 W. Broadway, Vancouver, B. C. Phone RE 8-5141.

Licensee: KVOS Inc. (original owner). For complete listing see Bellingham, Wash.

VERNON

CHBC-TV-2 (Oct. 12, 1957): ch. 7; power—0.62 kw visual; 0.31 kw aural; antenna height—865 feet above average terrain, 112 feet above ground. Satellite of CHBC-TV Kelowna, B. C.

Address: c/o CHBC-TV Kelowna, B. C.
Licensee: Okanagan Valley Tv Co. Ltd. (original owner).

VICTORIA

CHEK-TV (Dec. 1, 1956): ch. 6; power—100 kw visual, 50 kw aural; antenna height—1,555 feet above average terrain.

Address: P. O. Box 967. Phone: Granite 7-1821.

Licensee: CHEK-TV Ltd. (original owner).
Network: CBC-TV.

Rep: Young Canada Ltd. (New York); Television Reps. (Toronto, Montreal).
Highest hour rate: \$300.

Executives: David M. Armstrong, pres & gen mgr; Richard McDaniel, mgr; Doug Taylor, coml mgr; Ken Hughes, promotion mgr; Andy Stephen, news dir; Norman E. Berquist, chief engr.

Radio affiliate: CKDA-AM-FM.

LABRADOR

(Dependency of Newfoundland)

GOOSE BAY

GFLA-TV (Oct. 29, 1956): ch. 8; power—0.348 kw visual, 0.174 kw aural; antenna height—103.3 feet above average terrain, 103.3 feet above ground.

Address: Sub. "A". Phone: 5163.
Licensee: Canadian Broadcasting Corp. (original owner).

Ownership: Owner is Canadian Broadcasting Corp. Station is operated in cooperation with U. S. Air Force.

Network: CBC-TV (primary).
Executives: John C. Puddester, CBC mgr.
Radio affiliate: CFGB.

MANITOBA

BRANDON

CKX-TV (Jan. 28, 1955): ch. 5; power—100 kw visual, 49.1 aural; antenna height—481 feet above average terrain.

Address: 2940 Victoria Ave. Phone: Parkway 6-5393.

Licensee: Western Manitoba Broadcasters Ltd. (original owner).

Network: CBC-TV (basic).
Rep: Weed (U.S.); All-Canada Radio & Tv, Canada.

Highest hour rate: \$240.
Executives: John B. Craig, pres & gen mgr; Archie Olson, coml mgr; Stuart Craig, prog dir & film buyer; Marvin Freeman, prom mgr; John Wallace, news dir; Al Gomez, chief engr.

Radio affiliate: CKX.

FLIN FLON

NEW: ch. 10; power—6.8 kw visual, 3.4 kw aural; antenna height—335 feet above average terrain.

Address: Canadian Broadcasting Corp., Winnipeg, Man.

Licensee: Canadian Broadcasting Corp.

THE PAS

***NEW**: ch *7; 260 w visual, 130 w aural; antenna height—135 feet above average terrain. Satellite of Flin Flon.

WINNIPEG

CBWFT (April 24, 1960): ch. 6; power—28.7 kw visual, 17.2 kw aural; antenna height—196 feet above average terrain, 203 feet above ground.

Address: 541 Portage Ave. Phone: Spruce 4-2541. TWX 03-5435.

Licensee: Canadian Broadcasting Corp. (original owner).

Video tape: Ampex (3).
Executives: James R. Finlay, regional dir; W. G. Carpentier, tv dir; Leo Remilliard, prog dir; R. L. Horley, coml mgr; Grace Brown, film dir; N. J. Lacey, news supervisor; C. E. L'Ami, informational services dir.

CBWT (May 31, 1954): ch. 3; power—57.8 kw visual, 34.7 kw aural; antenna height—196 feet above average terrain, 203 feet above ground. Address: Box 160. Phone Spruce 4-2541.

Licensee: Canadian Broadcasting Corp. (original owner).

Network: CBC-TV.
Rep: CBC National Selective Sales.
Highest hour rate: \$550.

Executives: J. R. Finlay, dir of Prairie Region; W. G. Carpentier, dir of Prairie Region tv.
Radio affiliate: CBW.

CJAY-TV (Nov. 1960): ch. 7; power—325 kw visual, 180 kw aural; antenna height—946 feet above average terrain.

Address: Polo Park, Zone 10. Phone: SP 5-0371, TWX 03-5308.

Licensee: Channel Seven Television Ltd. (original owner).

Network: CTV.
Rep: Stovin-Byles, Weed (U.S.)
Highest hour rate: \$500.

Videotape: Ampex (2).
Executives: R. S. Misener, pres; Jack M. Davidson, gen mgr; G. O. Johnson, coml mgr; Stewart MacPherson, prog dir; L. R. Sherman, news dir; A. G. Cobb, chief engr.

NEW BRUNSWICK

CAMPBELLTON

CKAM-TV: ch. 12; power—141 kw visual, 77 kw aural; antenna height—1,331 feet above average terrain, 775 feet above ground.
Address: 200 Halifax St., Phone: Evergreen 4-9601.

Licensee: Moncton Broadcasting Ltd.
CKAM-TV operates as satellite of CKCW-TV (below), at Campbellton, N. B.

EDMUNDSTON

CJBR-TV-1: ch. 13; power—715 kw visual, 357 kw aural; antenna height—856 feet above average terrain.
Satellite of CJBR-TV Rimouski, Que.

MONCTON

CBAFT (1959): ch. 11; power—0.6 kw visual, 0.324 kw aural; directional antenna; antenna height—516 feet above average terrain.
Licensee: Canadian Broadcasting Corp. (original owner).

Network: CBC-TV French.
Radio affiliate: CBAF.

CKCW-TV (Nov. 30, 1954): ch. 2; power—25 kw visual, 15 kw aural; antenna height—990 feet above average terrain, 325 feet above ground.

Address: Halifax St. Phone: Evergreen 4-9601.
Licensee: Moncton Broadcasting Ltd. (original owner).

Network: CBC-TV.
Rep: Stovin-Byles; Young Canadian Ltd. (U.S.).
Executives: F. A. Lynds, pres & gen mgr; Murray L. Goldsborough, asst. mgr; D. W. MacAughtrie, coml mgr.
Radio affiliate: CKCW.

SAINT JOHN

CHSJ-TV (1954): ch. 4; power—100 kw visual; 50 kw aural; antenna height—1200 feet above average terrain, 82 feet above ground.
Address: 14 Church St. Phone: 3-3304.
Licensee: New Brunswick Broadcasting Co.
Executive: George A. Cromwell, gen mgr.
Highest hour rate: \$375.
Radio affiliate: CHSJ.

CHSJ-TV-1 (Sept. 1961): Bon Accord.
Satellite of CHSJ-TV, ch. 6; power—100 kw visual, 50 kw aural. Antenna height 1,088 feet above average terrain.

NEWFOUNDLAND

ARGENTIA

CJOX-TV (May 30, 1957): ch. 10; power—0.19 kw visual, 0.97 kw aural; antenna height—331 feet above average terrain, 64 feet above ground.

Address: Prince of Wales St., St. John's, Nfld.
Licensee: Newfoundland Broadcasting Co. (original owner).

Other information: see CJON-TV St. John's, parent station of CJOX-TV's satellite operation.

CORNER BROOK

CBYT (1959): ch. 5; power—63.8 w visual, 31.9 w aural; antenna height—491 feet above average terrain.
Licensee: Canadian Broadcasting Corp. (original owner).

Network: CBC-TV.
Radio affiliate: CBY.

GRAND FALLS

CJCN-TV (1960): ch. 4; power—14.8 kw visual, 7.4 kw aural. Antenna height—609 feet above average terrain.

Address & other data: See CJON-TV St. John's. Satellite operation.

ST. JOHN'S

CJON-TV (Sept. 1955): ch. 6; power—62 kw visual, 33 kw aural; antenna height—594 feet above average terrain.

Address: Prince of Wales St. Phone: 7105.
Licensee: Newfoundland Broadcasting Co. Ltd. (original owner).

Ownership: Geoff Stirling and Don Jamieson.
Network: ABC-TV (secondary), CBS-TV (secondary), NBC-TV (secondary).

Rep: Weed (U.S.).
Highest hour rate: \$210.
Executives: Geoff Stirling, pres; Don Jamieson, vp & gen mgr; Jack Baird, coml mgr; Colin Jamieson, prog dir & film buyer; Betty Piercey, prom mgr; Jim Thoms, news dir; Oscar Hierlihy, chief engr.
Radio affiliate: CJON.

STEPHENVILLE

CFSN-TV (March 1, 1957): ch. 8; power—0.294 kw visual, 0.147 kw aural; antenna height—138 feet above sea level, 85 feet above ground.

Address: P. O. Box 190. Phone: Ernest Harmon Air Force Base 3115.

Licensee: Canadian Broadcasting Corp. (original owner).

Network: CBC-TV (primary).
Executives: Arthur W. F. Barrett, CBC management rep.

NOVA SCOTIA

ANTIGONISH

CFXU (1961): ch. 9; power—133 kw visual, 79.8 kw aural; antenna height—904 feet above average terrain.

Licensee: Atlantic Television Co. Ltd.
Satellite of CJCB-TV, Sydney.

HALIFAX

CBHT (Dec. 20, 1954): ch. 3; power—56 kw visual, 34 kw aural; antenna height—734 feet above average terrain, 434 feet above ground.
Address: 70 Bell Road. Phone 422-8311.

Licensee: Canadian Broadcasting Corp. (original owner).

Network: CBC-TV.
Rep: CBC National Selective Sales.
Highest hour rate: \$350.
Executives: Jack Simonsen, dir of tv Maritime Region.

CJCH-TV (1961): ch. 5; power—47.6 kw visual, 23.8 kw aural. directional antenna; antenna height—793 feet above average terrain.

Address: 741 Robie St., Phone: 5-5443.
Licensee: CJCH Ltd.

Network: CTV.
Executives: Finlay MacDonald, pres & gen mgr.
Rep: Paul Mulvihill, Young Canadian.

INVERNESS

CJCB-TV-1 (not on air; target date unknown): ch. 6; power—6 kw visual, 3 kw aural; antenna height—987 feet above average terrain.

Address: P. O. Box 970, Sydney, N. S. Phone: 3431.

Licensee: Cape Breton Broadcasters Ltd. (original owner).

Network: CBC-TV.
Rep: All-Canada: Weed (U.S.).
Radio affiliate: CJCB Sydney, N. S.
Other information: see CJCB-TV, parent station of CJCH-TV-1's satellite operation.

LIVERPOOL

CBHT-TV-1 (Nov. 24, 1958): ch. 12; power—0.412 w visual, 0.248 w aural; antenna height—275 feet above average terrain.

Licensee: Canadian Broadcasting Corp. (original owner).

Other information: see CBHT (TV) Halifax, parent station of CBHT-TV-1's satellite operation.

SHELburnE

CBHT-TV-2 (Nov. 24, 1958): ch. 8; power—0.423 kw visual, 0.254 kw aural; antenna height—449 feet above average terrain.

Licensee: Canadian Broadcasting Corp. (original owner).

Other information: See CBHT (TV) Halifax, parent station of CBHT-TV-2's satellite operation.

SYDNEY

CJCB-TV (Oct. 4, 1954): ch. 4; power—180 kw visual, 108 kw aural; antenna height—399 feet above average terrain, 300 feet above ground.

Address P. O. Box 970. Phone: 2-5511.

Licensee: Cape Breton Broadcasters Ltd. (original owner).

Network: CBC-TV.
Rep: All-Canada; Weed (U.S.).
Highest hour rate: \$300.

Executives: J. Marven Nathanson, pres & gen mgr; Mrs. E. K. Williams, coml mgr; Mrs. M. C. MacQuarrie, prog dir; J. C. McVivav, prom mgr; Don Mac Isaac, news dir; M. E. Bowles, chief engr.

Radio affiliates: CJCB-AM-FM.

YARMOUTH

CBHT-TV-3 (Dec. 30, 1958): ch. 11; power—0.412 w visual, 0.248 w aural; antenna height—190 feet above average terrain.

Licensee: Canadian Broadcasting Corp. (original owner).

Other information: See CBHT (TV) Halifax, parent station of CBHT-TV-3's satellite operation.

ONTARIO

BARRIE

CKVR-TV (Sept. 28, 1955): ch. 3; power—100 kw visual, 50 kw aural; antenna height—810 feet above average terrain, 704 feet above ground.

Address: P. O. Box 519. Phone: Parkway 6-6466.

Licensee: Ralph Snelgrove Television Ltd. (original owner).

Network: CBC-TV.
Rep: Young Canadian Ltd. (U.S.); Mulvihill (Toronto & Montreal); Scharf (Vancouver); Messner (Winnipeg).

Highest hour rate: \$400.
Executives: Ralph T. Snelgrove, pres & gen mgr; Herbert J. Snelgrove, asst gen mgr; Charles M. Tierney, sales & prom mgr; Everett Smith, prog dir; Jack Mattenley, operations mgr; Bill Harrington, news dir; Harold Atkinson, chief engr.

Radio affiliate: CKBB.

CORNWALL

CJSS-TV (Oct. 18, 1959): ch. 8; power—260 kw visual, 130 kw aural; antenna height—700 feet above average terrain, 680 feet above ground.

Address: P. O. Box 969. Phone: Wellington 2-5180.

Licensee: Cornwall Broadcasting Ltd. (acquired Dec. 28, 1960).

Ownership: E. W. Miller, S. Shenkman, D. R. Dick, Dr. L. Emard and J. Cook.

Network: CBC-TV (supplementary).
Rep: Stovin-Byles (Toronto); Weed (New York).

Highest hour rate: \$315.
Video tape: Ampex.

Executives: E. L. Bushnell, pres; D. W. G. Martz, gen mgr; W. Ellison, prog dir & film buyer; R. G. McGuigan, coml mgr & prom mgr; Jack Haney, news dir; W. Still, chief engr.

Atty: Wright & McTaggart, Toronto.
Radio affiliate: CJSS.

Canadian Tv CONTINUED

ELLIOT LAKE

CKSO-TV-1 (Oct. 26, 1957): ch. 3; power—4 kw visual, 2 kw aural; antenna height—432 feet above average terrain, 96 feet above ground.
Address: P. O. Box 400, Sudbury, Ont.
Licensee: CKSO Radio Ltd., Sunbury, Ont. (original owner).
Executives: Lucien Albert, resident engineer. CKSO-TV-1 operates as 100% satellite of CKSO-TV Sudbury, One.

HAMILTON

CHCH-TV (June 7, 1954): ch. 11; power—230 kw visual, 143 kw aural; antenna height—1.13 feet above average terrain. 325 kw visual (effective Sept. 15, 1961).
Address: 163 Jackson St. W. Phone: Jackson 2-1101.

Licensee: Niagara Television Co. Ltd. (original owner).
Rep: All-Canada Radio & Television; Young Canadian Ltd. (New York).
Highest hour rate: \$700.
Video tape: Ampex (2).
Executives: K. D. Soble, pres; S. J. Bibby, asst to pres; J. R. Peters, coml mgr; J. S. Purvis, prog dir; S. J. Hebscher, film buyer; S. F. Habberfield, prom mgr; D. C. Rogers, news dir; W. E. Jaynes, chief engr.

KAPUSKASING

CFCL-TV-1 (Jan. 30, 1958): ch. 3; power—414 w visual, 207 w aural; antenna height—113 feet above average terrain, 100 feet above ground.
Address: P. O. Box 620, Timmins, Ont.
Licensee: J. Conrad Lavigne Enterprises Ltd. (original owner).
Network: CBC-TV.
Rep: Mulvihill; Devney (U.S.).
Executives: J. Conrad Lavigne, pres; Rene Barrette, gen mgr.
Radio affiliate: CFCL.
CFCL-TV-1 is satellite of CFCL-TV Timmins, Ont.

KEARNS

CFCL-TV-2 (June 15, 1958): ch. 2; power—2.49 kw visual, 1.245 kw aural; antenna height—737 feet above average terrain.
Address: P. O. Box 620, Timmins, Ont.
Licensee: J. Conrad Lavigne Enterprises Ltd. (original owner).
Network: CBC-TV.
Rep: Mulvihill; Devney (U.S.).
Executives: J. Conrad Lavigne, pres; Rene Barrette, gen mgr.
Radio affiliate: CFCL. CFCL-TV-2 is satellite of CFCL-TV Timmins, Ont.

KENORA

CBWAT (1959): ch. 8; power—0.493 kw visual, 0.247 kw aural; antenna height—240 feet above average terrain.
Address: Canadian Broadcasting Corp., Ottawa.
Licensee: Canadian Broadcasting Corp.
Network: CBC-TV.

KINGSTON

CKWS-TV (Dec. 1954): ch. 11; power—250 kw visual, 150 kw aural; antenna height—851 feet above average terrain, 826 feet above ground.
Address: 170 Queen St. Phone: Liberty 2-4977. Licensee: Frontenac Broadcasting Co. Ltd. (original owner).
Network: CBC-TV.
Rep: All-Canada Television; Weed (U.S.).
Highest hour rate: \$360.
Executives: Sen. W. R. Davies, pres; D. Lawrie, gen mgr; Tom Tomkow, coml mgr; B. Don Nairn, prog dir & prom mgr; Floyd Patterson, news dir; Gord Backus, chief engr.
Radio affiliate: CKWS.

KITCHENER

CKCO-TV (March 1, 1954): ch. 13; power—325 kw visual, 160 kw aural; antenna height—1,015 feet above average terrain.
Address: 864 King St. W. Phone: Sherwood 3-4335.
Licensee: Central Ontario Television Ltd. (original owner).
Ownership: Famous Players Corp., 50%; Carl A. Pollock, 50%.
Network: CBC-TV (basic).
Rep: Jos. A. Hardy & Co. (Toronto & Montreal); Scharf Broadcast Sales (Vancouver); Weed (New York).
Highest hour rate: \$535.
Video tape: Ampex.
Executives: Carl A. Pollock, pres; William D. McGregor, gen mgr; Bruce Lawson, prog dir & film buyer; William Whiting, prom mgr; Gary McLaren, news dir; Paul Turchan, chief engr.

LONDON

CFPL-TV (Nov. 28, 1953): ch. 10; power—325 kw visual, 195 kw aural; antenna height—1,000 feet above average terrain, 980 feet above ground.
Address: Commissioners Road, Box 488. Phone: General 4-2115.
Licensee: London Free Press Printing Co. Ltd.
Network: CBC-TV. (original owner).
Rep: All-Canada; Weed (U.S.).
Highest half-hour rate: \$550.
Color facilities: Local film, local live.
Video tape: RCA.
Executives: Walter J. Blackburn, pres & managing dir; Murray T. Brown, gen mgr; R. A. Reinhart, station mgr; W. Cliff Wingrove, asst mgr & sales dir; Kevin Knight, production mgr; W. Tom Daley, promotion mgr; G. Robitaille, chief engr.
Radio affiliate: CFPL-AM-FM.

NORTH BAY

CKGN-TV (Dec. 19, 1955): ch. 10; power—51.5 kw visual, 25.75 kw aural; antenna height—459 feet above average terrain, 358 feet above ground.
Address: 581 Fraser St. & P. O. Box 1000. Phone: Grover 2-9000.
Licensee: Tel-Ad Co. Ltd. (acquired Aug. 16, 1960).
Network: CBC-TV.
Rep: Paul Mulvihill; Young Canadian (U.S.).
Highest hour rate: \$200.
Executives: Mrs. P. A. Campbell, pres; Harvey C. Freeman, mgr; G. W. Ballantyne, chief engr.
Radio affiliate: CFCH.

OTTAWA

CBOFT (June 24, 1955): ch. 9; power—31 kw visual, 17 kw aural; antenna height—403 feet above average terrain, 406 feet above ground.
Address: P. O. Box 1045, zone 4. Phone: Central 6-7331.
Licensee: Canadian Broadcasting Corp. (original owner).
Network: CBC-TV French.
Rep: CBC National Selective Sales; CBC Television Sales.
Highest hour rate: \$200.
Executives: P. A. Meggs, dir of Ottawa area; George Huard, mgr; Larry O'Neill, coml mgr.
CBOT (June 2, 1953): ch. 4; power—50.1 kw visual, 26.7 kw aural; antenna height—321 feet above average terrain, 406 feet above ground.
Address: P. O. Box 1045, zone 4. Phone: Central 6-7331.
Licensee: Canadian Broadcasting Corp. (original owner).
Network: CBC-TV.
Rep: CBC National Selective Sales.
Highest hour rate: \$475.
Executives: P. A. Meggs, dir of Ottawa area; George Huard, mgr.
Radio affiliate: CBO-AM-FM.

CJOH-TV (March 1961): ch. 13; power—325 kw visual, 162 kw aural; antenna height—608 feet above average terrain.
Address: 29 Bayswater Ave. Phone: Parkway 9-5161.
Licensee: Bushnell Tv Co. Ltd.
Network: CTV.
Rep: Stovin-Byles; Young Canadian.
Highest hour rate: \$475.
Executives: E. L. Bushnell, pres; S. W. Griffiths, gen mgr.

PEMBROKE

CHOV-TV (1961): ch. 5; power—19.1 kw visual, 9.5 kw aural; directional antenna height—503 feet above average terrain.
Address: 319 Pembroke St. E. Phone: Regent 2-3657.
Licensee: E. G. Archibald.
Executives: E. G. Archibald, pres.

PETERBOROUGH

CHEX-TV (Mar. 22, 1955): ch. 12; power—260 kw visual, 156 kw aural; antenna height—600 feet above average terrain, 410 feet above ground.
Address: P. O. Box 569. Phone: Riverside 2-0451.
Licensee: Kawartha Broadcasting Co. (original owner).
Network: CBC-TV.
Rep: All Canada; Weed (U.S.).
Radio affiliate: CHEX.
Highest hour rate: \$290.
Executives: Senator W. Rupert Davies, pres; K. Packer, gen mgr.

PORT ARTHUR

CFCJ-TV (Sept. 1954): ch. 2; power—100 kw visual, 54.5 kw aural; directional; antenna height—1,459 feet above average terrain, 707 feet above ground.
Address: P. O. Box 1137. Phone: Diamond 4-9685.
Licensee: Thunder Bay Electronics Ltd. (acquired station Feb. 1957).
Network: CBC-TV (basic).
Rep: Canada: Television Repts.; Weed (U.S.).
Highest hour rate: \$250.
Executives: Mrs. C. H. Dougall, pres; Garnet Conger, mgr; Jack Marten, coml mgr; Gerhard Buelow, chief engr.

SAULT STE. MARIE

CJIC-TV (November, 1954): ch. 2; power—28 kw visual, 15 kw aural; antenna height—19 feet above average terrain, 225 feet above ground.
Address: 119 East St. Phone: Algoma 6-7494. TWX: 027-196.
Licensee: Hyland Radio-Tv Ltd. (original owner).
Network: CBC-TV (primary); CBS-TV (secondary); NBC-TV (secondary).
Rep: All-Canada: Weed (U.S.).
Highest hour rate: \$200.
Executives: Mrs. E. Hyland, pres; R. H. Ramsay, gen mgr; E. W. Plouffe, coml mgr & film buyer; Paul Fockler, prog mgr; Lionel McAuley, news dir; D. N. Irwin, chief engr.
Radio affiliate: CJIC.

STURGEON FALLS

CBSFT (March 4, 1961): ch. 7; power—8.75 kw visual, 5.25 kw aural; directional; antenna height—622 feet above average terrain.
Licensee: Canadian Broadcasting Corp., Ottawa, Ont.
Network: CBC-TV French.

SUDBURY

CKSO-TV (Oct. 23, 1953): ch. 5; power—30 kw visual, 16 kw aural; antenna height—284 feet above average terrain, 270 feet above ground.
Address: Box 400. Phone: Osborne 4-0711.
Licensee: CKSO Radio Ltd. (original owner).
Network: CBC-TV (basic).

Rep: All Canada Radio & Television Ltd.; Weed (U.S.).

Highest hour rate: \$300.

Executives: G. M. Miller, chmn of board; W. B. Plaunt, pres; Ralph Connor, gen mgr, radio & tv; Jim Boyd, natl coml mgr; Richard Madsen, prog dir & prom mgr; Tom Kirvin, news dir; Wally Robert, chief engr.

Radio affiliate: CKSO.

NEW: ch. 13; power—601 kw visual, .361 kw aural; antenna height—478 feet above average terrain.

Licensee: Canadian Broadcasting Corp., Ottawa, Ont.

Network: CBC-TV French.

Satellite of CBSFT Sudbury.

TIMMINS

CFCL-TV (July 1, 1956): ch. 6; power—100 kw visual, 50 kw aural; antenna height—562 feet above average terrain, 332 feet above ground.

Address: P. O. Box 620. Phone: Amherst 4-4211.

Licensee: Radiocom Associates (original owner).

Network: CBC-TV.

Rep: Mulvihill; Devney.

Highest hour rate: \$260.

Executives: J. Conrad Lavigne, pres; Rene Barrette, gen mgr; Harry Charbonneau, coml mgr; Jean DeVilliers, prog dir & film buyer; Isabella Appleby, prom mgr; Joan Stalker, news dir; Rudy Fauteux, chief engr.

Radio affiliate: CFCL.

CFCL-TV-1 and CFCL-TV-2 are satellites operating by remote control and controlled by same executives & staff as above.

TORONTO

CBLT (Sept. 8, 1952): ch. 6; power—99.5 kw visual, 53.5 kw aural; antenna height—402 feet above average terrain, 471 feet above ground.

Address: P. O. Box 500, Terminal A. Phone: Walnut 5-3311. TELEX: 2255.

Licensee: Canadian Broadcasting Corp. (original owner).

Network: CBC-TV.

Rep: CBC National Selective Sales.

Highest hour rate: \$1,250.

Executives: J. W. R. Graham, dir of tv; John Lant, mgr; J. W. Barnes, production mgr; R. Horton, technical dir; A. J. M. Ozmond, tv design dir; L. E. Duffey, tv news mgr; O. C. Wilson, mgr, tv film service.

CF70-TV (Dec 1960): ch. 9; power—325 kw visual, 162 kw aural; antenna height—925 feet above average terrain.

Address: 1550 McCowan Ave. Phone: Empire 2-2811.

Licensee: Baton Aldred Rogers Broadcasting Ltd.

Network: CTV.

Rep: Television Representatives.

Highest hour rate: \$1,250.

Executives: Joel W. Aldred, pres; W. O. Cramp-ton, gen mgr; Al Bruner, coml mgr.

WINDSOR

CKLW-TV (Sept. 14, 1954): (See listing in Detroit, Michigan, U.S.A.).

WINGHAM

CKNX-TV (Nov. 18, 1955): ch. 8; power—180 kw visual, 100 kw aural; antenna height—650 feet above average terrain, 793 feet above ground.

Address: Carling Terrace. Phone: 158.

Licensee: Radio Station CKNX Ltd. (original owner).

Highest hour rate: \$275.

Network: CBC-TV.

Reps: All-Canada; Young Canadian.

Executives: W. T. Cruickshank, pres; G. W. Cruickshank, gen mgr; Ross Hamilton, coml & prom mgr; Bruce St. George, dir of operations & film buyer; John Strong, news dir; Scott Reid,

chief engr.

Radio affiliate: CKNX.

PRINCE EDWARD ISLAND

CHARLOTTETOWN

CFCY-TV (July 1, 1956): ch. 13; power—79 kw visual, 38.5 kw aural; antenna height—771 feet above average terrain, 583 feet above ground.

Address: 85 Kent St. Phone: 894-7347.

Licensee: Island Radio Broadcasting Co. Ltd. (original owner).

Network: CBC.

Rep: Weed Television (U.S.); All Canada Television (Canada).

Highest hour rate: \$235.

Executives: Mrs. K. S. Rogers, pres; R. F. Large, coml mgr & film buyer; M. E. Large, prom mgr; S. MacPherson, news dir; E. P. Williams, traffic mgr.

Radio affiliate: CFCY.

QUEBEC

CARLETON

CHAU-TV (Oct. 17, 1959): ch. 5; power—52 kw visual, 27 kw aural; antenna height—1,613 feet above average terrain, 272 feet above ground.

Address: Main St. Phone: 63.

Licensee: La Television de la Baie des Chaleurs Inc.

Network: CBC-TV.

Highest hour rate: \$265.

Executives: Dr. Charles Houde, managing dir; P. Stein, coml mgr; M. Chabot, tech super.

Radio affiliate: CHNC.

CLERMONT

CJVC-TV (1958): ch. 75; power—45.1 kw visual, 22.5 kw aural; antenna height—49.1 feet above average terrain.

Licensee: Societe Video de Clermont (original owner).

Other information: CJVC-TV operates as satellite of CFQM-TV Quebec City.

ESTCOURT

CJES-TV (March 24, 1958): ch. 70; power—45.1 kw visual, 27.55 kw aural; antenna height 123.4 feet above average terrain.

Licensee: LaCompagnie de Television Pohene-gamooke Inc. (original owner).

Executive: Treffle Ouellet, pres.

Other information: CJES-TV operates as satellite of CJBR-TV Rimouski, Que.

FOX RIVER

CHSM-TV-1 (1961): Satellite of CHAU-TV New Carlisle, on ch. 7; power—5 w.

Licensee: J. C. Dufresne.

HARRISON BROOK

CKCD-TV (1961): ch. 7; power—865 kw visual, .438 kw aural; antenna height—640 feet above average terrain. Operates as satellite of CKAM-TV Campbellton, N. B. & CKCW-TV Moncton, N. B.

JONQUIERE

CKRS-TV (Dec. 1, 1955): ch. 12; power—42 kw visual, 21 kw aural; antenna height—750 feet above average terrain, 250 feet above ground.

Address: 175 Sir Wilfrid Laurier St. Phone: Liberty 2-4551.

Licensee: Radio Saguenay Limitee (original owner).

Network: CBC-TV.

Rep: Jos. A. Hardy (Montreal-Toronto); Hunt & Scharf (Vancouver); Young Canadian (New York).

Color facilities: network.

Highest hour rate: \$320.

Executives: Henri LePage, pres; Tom Burham,

gen mgr; Paul J. Audette, coml mgr; Andre Jean,

prog dir; Eugene Michaud, film buyer; Lionel Tremblay, news dir; Gerard Lemieux, chief engr.

Radio affiliate: CKRS.

New satellite of CKRS-TV at Roberval; ch. 8; power—2.36 kw visual, 1.18 kw aural; antenna height—532 feet above average terrain.

New satellite of CKRS-TV at Chicoutimi; ch. 2; power—.04 kw visual, .02 kw aural; antenna height—60 feet above average terrain.

MATANE

CKBL-TV (Aug. 19, 1958): ch. 9; power—303 kw visual, 182 kw aural; antenna height—3,760 feet above average terrain.

Address: 4 St. Sacrement St.

Licensee: La Compagnie de Radiodiffusion de Matane Ltd.

Highest hour rate: \$250.

Network: CBC (French).

Reps: Jos. A. Hardy; Young Canadian (U.S.). Executives: Rene Lapointe, pres & operations mgr; Octave Lapointe, vp and coml mgr; Nap Gariety, news dir; Ivan Fortier, chief engr.

Radio affiliate: CKBL.

MONTREAL

CBFT (Sept. 6, 1952): ch. 2; power—100 kw visual, 50 kw aural; antenna height—912 feet above average terrain, 259 feet above ground.

Address: P. O. Box 6000. Phone University 6-2571.

Licensee: Canadian Broadcasting Corp. (original owner).

Network: CBC-TV.

Rep: CBC National Selective Sales; CBC Television Sales.

Highest hour rate: \$1,250.

Executives: Yves Vien, Dir. of Quebec Region tv; Maurice Valiquette, coml representative.

Radio affiliates: CBF-AM-FM.

Satellite at Mont Tremblant; ch. 11; power—.6 kw visual, .3 kw aural; antenna height—1,779 feet above average terrain.

Satellite at Mont Laurier, to rebroadcast from Mont Tremblant, on ch. 3; power—4.64 kw visual, 2.32 kw aural; antenna height—573 feet above average terrain.

CBMT (Jan. 10, 1954): ch. 6; power—100 kw visual, 60 kw aural; antenna height—805 feet above average terrain, 259 feet above ground.

Address: P. O. Box 6000. Phone University 6-2571.

Licensee: Canadian Broadcasting Corp. (original owner).

Network: CBC-TV.

Rep: CBC National Selective Sales.

Highest hour rate: \$1,000.

Executives: Yves Vien, dir of Quebec Region tv; Maurice Valiquette, coml representative.

Radio affiliates: CBM-AM-FM.

CFCF-TV (Jan. 1961): ch. 12; power—325 kw visual, 160 kw aural; antenna height—970 feet above average terrain.

Address: 7200 Hutchison St. Phone: Crescent 3-3681.

Network: CTV.

Rep: All-Canada; Weed (U.S.).

Highest hour rate: \$1,150.

Licensee: Canadian Marconi Co. Ltd.

Executives: R. E. Misener, gen mgr; Vin Dittmer, bus mgr; R. J. Johnston, sales mgr; S. B. Hayward, prog mgr.

CFTM-TV (Jan. 1961): ch. 10; power—325 kw visual, 162.5 kw aural; antenna height—964 feet above average terrain.

Address: 1405 de Maissonneuve St.,

Licensee: Tele-Metropole Corp.

Highest hour rate: \$1,000.

Rep: Paul L'Anglais; Stovin-Boyles; ForJoe-TV.

Executives: Andre Ouimet, exec vice-pres; Roland Giguere, mgr; Paul L'Anglais, vice-pres & coml dir.

PERCE

CJAO-TV-1: ch. 80; satellite of CHAU-TV.

Canadian Tv CONTINUED

QUEBEC CITY

CFQM-TV (July 16, 1954): ch. 4; power—100 kw visual, 50 kw aural; antenna height—460 feet above average terrain.

Address: P. O. Box 2026. Phone: 683-4985. TWX 011234.

Licensee: Television de Quebec (Canada) Limitee (original owner).

Ownership: Famous Players (Canadian) Corp., 50%; CHRC, 20%; CKCV, 20%, and A. C. Picard, 10%.

Network: CBC-TV.

Rep: Jos. A. Hardy & Co. Ltd. (Toronto & Montreal); Scharf Broadcast Sales Ltd. (Vancouver); Weed (New York).

Highest hour rate: \$700.

Video tape: Ampex.

Executives: Gaston Pratte, pres; A. C. Picard, exec dir; Jean A. Pouliot, gen mgr; A. P. Fitzgibbons, coml mgr & film buyer; Jacques Filteau, prog dir; J. P. Riopel, prom mgr; Gerard Fecteau, news dir; Gerard Fortin, chief engr.

CKMI-TV (March 17, 1957): ch. 5; power—13.85 kw visual, 6.77 kw aural; antenna height—460 feet above average terrain.

Address: P. O. Box 2026. Phone: 683-4985. TWX 011234.

Licensee: Television de Quebec (Canada) Ltee. (original owner).

Ownership: Famous Players (Canadian) Corp., 50%; CHRC, 20%; CKCV, 20%, and A. C. Picard, 10%.

Network: CBC-TV.

Rep: Jos. A. Hardy & Co. Ltd. (Montreal & Toronto); Scharf Broadcast Sales Ltd. (Vancouver); Weed (New York).

Highest hour rate: \$250.

Video tape: Ampex.

Executives: Gaston Pratte, pres; Jean A. Pouliot, gen mgr; A. P. Fitzgibbons, asst gen mgr & coml mgr; George Lovett, prog dir; J. P. Riopel, prom mgr; Gerard Fecteau, news dir; Gerard Fortin, chief engr.

RIMOUSKI

CJBR-TV (Nov. 21, 1954): ch. 3; power—60.6 kw visual, 34.55 kw aural; antenna height—952 feet above average terrain, 76 feet above ground.

Address: 6 St. Jean St. Phone 723-2217.

Licensee: La Radio du Bas St. Laurent Inc.

Network: CBC-TV (French).

Reps: Stovin-Byles; Weed (U.S.).

Executives: Jacques Brillant, pres; Andre Leconte, gen mgr; Robert Cote, coml mgr; Francois Raymond, prog dir & film buyer; Guy Ross, news director; Sandy Burgess, prom mgr; J. Claude Hurtubise & Marcel Vallee, chief engr. Radio affiliates: CJBR-AM-FM.

RIVIERE-DU-LOUP

CKRN (Dec. 25, 1957): ch. 4; power—115 kw visual, 57.5 kw aural; antenna height—908 feet above average terrain, 725 feet above ground.

Address: 322 Rue LaFontaine. Phone: 2727.

Licensee: Radio CFJP Ltee.

Network: CBC-TV French.

Reps: Jos. A. Hardy.

Executives: Luc Simard, pres; Raoul Savard, gen mgr.

ROUYN

CKRN-TV (Dec. 25, 1957): ch. 4; power—115 kw visual, 57.5 kw aural; antenna height—833 feet above average terrain, 725 feet above ground.

Address: P. O. Box 70. Phone: Roger 2-7741.

Licensee: Northern Radio-Radio Nord Inc. (original owner).

Ownership: Jean J. Gourd, David A. Gourd, Jean Monette and Paul Riverin.

Network: CBC-TV Network: CBC-TV (primary, French; secondary, English).

Reps: Jos. A. Hardy Co. (Toronto & Montreal); Scharf Broadcast Sales (Vancouver); Weed (New York).

Highest hour rate: \$260.

Executives: David-Armand Gourd, pres & gen mgr; G. Franco Capellari, coml mgr & prog dir; Julien Trepenier, chief engr.

Radio affiliate: CKRN.

SHERBROOKE

CHLT-TV (Aug. 12, 1956): ch. 7; power—316 kw visual, 186 kw aural; antenna height 2856 feet above average terrain, 106 feet above ground.

Address: 221 Dufferin St. Phone: Lorraine 9-2525.

Licensee: La Tribune Ltee. (original owner). Ownership Paul Desruisseaux Q. C. and Alphe Gauthier.

Network: CBC-TV (French).

Rep: Trans-Ocean Radio & Tv Reps.

Highest hour rate: \$345.

Executives: Paul Desruisseaux, Q. C., pres; Alphe Gauthier, vp & gen mgr.

Radio affiliate: CHLT-AM-FM.

THREE RIVERS

CKTM-TV (April 15, 1958): ch. 13; power—85 kw visual, 42.25 aural; antenna height—637 feet above average terrain, 270 feet above ground.

Address: P. O. Box 277. Phone: Frontenac 5-7311.

Licensee: Television St. Maurice Inc. (original owner).

Network: CBC-TV French.

Reps: Stovin Byles Ltd. (Canada); Weed (U.S.).

Highest hour rate: \$345.

Executives: Henri Audet, pres & gen mgr; Louis Beliveau, regional sales dir; Claude Blain, production mgr; Andre St-Arnaud, news dir; Robert Bonneau, chief engr.

SASKATCHEWAN

CARLYLE LAKE

CKOS-TV-1: ch. 8; 19 kw visual, 10 kw aural; antenna height—891 feet above average terrain.

MOOSE MOUNTAIN

CKOS-TV-2: ch. 7; power—32 kw visual, 17 kw aural.

Satellite of CKOS-TV, Yorkton.

MOOSE JAW

CHAB-TV (July 7, 1959): ch. 4; power—48 kw visual, 25 kw aural; antenna height—1,300 feet above average terrain, 580 feet above ground.

Address: 127 Main St. N. Phone: Oxford 2-6464.

Licensee: CHAB Ltd. (original owner).

Network: CBC-TV (primary).

Rep: Stovin-Byles (Canada); Young Canadian Ltd. (U.S.).

Highest hour rate: \$200.

Executives: Jack Moffat, pres & gen mgr; Joe Lawlor, coml mgr; Terry McBurney, prog dir & film buyer; John McManus, news dir; Merv Pickford, chief engr.

Radio affiliate: CHAB.

PRINCE ALBERT

CKBI-TV (Jan. 27, 1958): ch. 5; power—61 kw visual, 36.5 kw aural; antenna height—875 feet above average terrain, 542 feet above ground.

Address: CKBI Bldg., 10th St. W. Phone: RO 3-7421.

Licensee: Central Broadcasting Co. Ltd. (original owner).

Rep: All Canada (Canada); Weed (U.S.).

Highest hour rate: \$175.

Executives: E. A. Rawlinson, pres; Ian Rob-

ertson, coml mgr; J. J. Cannon, prog dir & film buyer; N. Roche, news dir; T. VanNess, chief engr.

Radio affiliate: CKBI.

Satellites at North Battleford, CKBI-TV-2; ch. 7; 5 w. CKBI-TV-1 Altican; ch. 10; 5 w.

REGINA

CKCK-TV (July 28, 1954): ch. 2; power—100 kw visual, 53.5 kw aural; antenna height—670 feet above average terrain.

Address: Box 2000. Phone: Lakeside 3-6671.

Licensee: TransCanada Communications Ltd. (original owner).

Ownership Clifford Sifton.

Rep: All Canada Radio & Television (Canada); Weed Television (U.S.).

Highest hour rate: \$370.

Video Tape: Ampex, 2.

Executives: Michael Sifton, pres; Harold Crittenden, gen mgr; Don Tunnicliffe, coml mgr; H. Van Wiebe, prog dir; Lloyd Westmoreland, asst mgr.; Jerry Joyn, prom mgr; Doug Lee, prod mgr; Lorne McBride, tech dir.

Radio affiliate: CKCK.

SASKATOON

CFQC-TV (Dec. 5, 1954): ch. 8; power—325 kw visual, 180 kw aural; antenna height—866 feet above average terrain, 650 feet above ground.

Address: 216 First Ave. N. Phone: Cherry 2-6611. Telex D34-228.

Licensee: A. A. Murphy & Sons Ltd. (original owner).

Network: CBC-TV (primary), ABC-TV (secondary), CBS-TV (secondary), NBC-TV (secondary).

Rep: Television Reps (Toronto); Young Canadian (New York); Harlan G. Oakes (West Coast).

Highest hour rate: \$370.

Video Tape: RCA, 1.

Executives: G. Blair Nelson, vp & gen mgr; Will Klein, natl and local sales; Walter Romanow, station mgr; Greg Barnsley, prod mgr; Bill Cameron, news dir; Jean Korchin, prom mgr; Lyn Hoskins, chief engr.

Radio affiliate: CFQC.

STRANRAER

CFQC-TV-1 (NEW): ch. 3; 10.5 kw visual, 5.5 kw aural; antenna height—935 feet.

Satellite of CFQC-TV.

SWIFT CURRENT

CJFB-TV (Dec. 23, 1957): ch. 5; power—13.3 kw visual, 6.65 kw aural; antenna height—511 feet above average terrain, 365 feet above ground.

Address: P. O. Box 816. Phone: Prospect 3-7266.

Licensee: Swift Current Telecasting Co. Ltd. (original owner).

Ownership: William D. Forst, principal owner.

Network: CBC-TV.

Rep: Television Reps (Canada); ForJoe-Tv (U.S.).

Highest hour rate \$160.

Executives: William D. Forst, pres & gen mgr; W. S. Buffam, coml mgr; Julie Forst, prog dir & prog mgr; Gordon Foth, news dir; Jim Colter, chief engr.

NEW: Satellites at East End; ch. 2; 5 w; Val Marie, ch. 2; 5 w.

YORKTON

CKOS-TV (June 19, 1958): ch. 3; power—5 kw visual, 2.5 kw aural; antenna height—529 feet above average terrain, 525 feet above ground.

Address: 95 East Broadway. Phone 3-3688.

Licensee: Yorkton Television Co. Ltd. (original owner).

Network: CBC-TV.

Reps: Stovin-Byles; Devney (U.S.).

Executives: Norman Roebuck, pres & promotion mgr; Ronald L. Skinner, gen mgr; H. Olson, sales mgr; Kristin Olson, prog dir; G. S. Skinner, tech engr.

Highest hour rate: \$225.

Canadian Tv Station Call Letters

(Corrected to September 1)

CBAFT Moncton, N.B.
 CBFT Montreal, Que.
 CBHT Halifax, N. S.
 CBHT-1 Liverpool, N. S.
 CBHT-2 Shelburne, N. S.
 CBHT-3 Yarmouth, N. S.
 CBSFT Sturgeon Falls, Ont.
 CBLT Toronto, Ont.
 CBLFT Sturgeon Falls, Ont.
 CBLFT-1 Sudbury, Ont.
 CBMT Montreal, Que.
 CBOT Ottawa, Ont.
 CBOFT Ottawa, Ont.
 CBUT Vancouver, B. C.
 CBUAT Trail, B. C.
 CBUAT-1 Nelson, B. C.
 CBWAT Kenora, Ont.
 CBWFT Winnipeg, Man.
 CBWT Winnipeg, Man.
 CBXT Edmonton, Alta.
 CBYT Corner Brook, Nfld.
 CFCF-TV Montreal, Que.
 CFCJ-TV Port Arthur, Ont.
 CFCI-TV Timmins, Ont.
 CFCI-TV-1 Kapuskasing, Ont.
 CFCI-TV-2 Kearns, Ont.
 CFCM-TV Quebec City, Que.
 CFCN-TV Calgary, Alta.
 CFCR-TV Kamloops, B. C.
 CFCV-TV Clermont, Que.
 CFCY-TV Charlottetown, P.E.I.
 CFCY-TV-1 New Glasgow, N. S.
 CFLA-TV Goose Bay, Labrador
 CFPL-TV London, Ont.
 CFSN-TV Stephenville, Nfld.
 CFRN-TV Edmonton, Alta.
 CFQC-TV Saskatoon, Sask.
 CFQC-TV-1 Stranrear, Sask.
 CFM-TV Montreal, Que.
 CFOT-TV Toronto, Ont.
 CF XU Antigonish, N. S.
 CHAB-TV Moose Jaw, Sask.
 CHAN-TV Vancouver, B. C.
 CHAT-TV Medicine Hat, Alta.
 CHAT-TV-1 Pivot, Alta.
 CHAU-TV New Carlisle, Que.
 CHBC-TV, Kelowna, B. C.
 CHBC-TV-1 Penticton, B. C.
 CHBC-TV-2 Vernon, B. C.
 CHBC-TV-3 Oliver, B. C.
 CHCA-TV Red Deer, Alta.
 CHCA-TV-1 Coronation, Alta.
 CHCA-TV-2 Banff, Alta.
 CHCH-TV Hamilton, Ont.
 CHCT-TV Calgary, Alta.
 CHEK-TV Victoria, B. C.
 CHEX-TV Peterborough, Ont.
 CHLT-TV Sherbrooke, Que.
 CHOV-TV Pembroke, Ont.
 CHSJ-TV St. John, N. B.
 CHSJ-TV-1 Bon Accord, N. B.
 CHSM-TV-1 Fox River, Que.
 CJAO-TV-1 Perce, Que.
 CHSA-TV Lloydminster, Sask.
 CJAY-TV Winnipeg, Man.
 CJBR-TV Rimouski, Que.
 CJBR-TV-1 Edmundston, N. B.
 CJCB-TV Sydney, N. S.
 CJCB-TV-1 Inverness, N. S.
 CJCH-TV Halifax, N. S.
 CJCN-TV Grand Falls, Nfld.
 CJDC-TV Dawson Creek, B. C.
 CJES-TV Estcourt, Que.
 CJFB-TV Swift Current, Sask.
 CJFP-TV Riviere-Du-loup, Que.
 CJIC-TV Sault Ste. Marie, Ont.
 CJLH-TV Lethbridge, Alta.
 CJOH-TV Ottawa, Ont.
 CJON-TV St. John's, Nfld.
 CJOX-TV Argentinia, Nfld.
 CJSS Cornwall, Ont.
 CKAM-TV Campbellton, N. B.
 CKBI-TV Prince Albert, Sask.
 CKBI-TV-1 Alticane, Sask.
 CKBI-TV-2 North Battleford, Sask.
 CKBL-TV Matane, Que.
 CKCD-TV Harrison Brook, Que.
 CKCK-TV Regina, Sask.
 CKCO-TV Kitchener, Ont.
 CKCW-TV Moncton, N. B.
 CKGN-TV North Bay, Ont.
 CKLW-TV Windsor, Ont.
 CKMI-TV Quebec City, Que.
 CKNX-TV Wingham, Ont.
 CKOS-TV Yorkton, Sask.
 CKOS-TV-1 Carlyle Lake, Sask.
 CKOS-TV-2 Moose Mountain, Sask.
 CKPG-TV Prince George, B. C.
 CKRN-TV Rouyn, Que.
 CKRS-TV Jonquiere, Que.
 CKSO-TV Sudbury, Ont.
 CKSO-TV-1 Elliot Lake, Ont.
 CKTM-TV Three Rivers, Que.
 CKVR-TV Barrie, Ont.
 CKWS-TV Kingston, Ont.
 CKX-TV Brandon, Man.

U. S. tv balance sheet 1960

How U. S. tv networks, stations fared 1958-60

TABLE 1
 BROADCAST REVENUES, EXPENSES AND INCOME OF 3 TV NETWORKS AND 530 TV STATIONS
 1960 - 1959 - 1958
 (\$ Millions)

	1960	1959 ²	1958 ¹
Broadcast Revenues			
3 Networks (including 15 owned and operated stations*)	\$ 640.7	\$ 576.1	\$ 516.7
93 Pre-Freeze television stations	303.2	291.2	263.6
Subtotal	943.9	867.3	780.3
Post-Freeze television stations:			
346 vhf stations	293.9	268.6	223.6
76 uhf stations	30.8	28.0	26.1
Industry total	\$1,268.6	\$1,163.9	\$1,030.0
Broadcast Expenses			
3 Networks (including 15 owned and operated stations*)	\$ 545.5	\$ 488.2	\$ 439.7
93 Pre-Freeze television stations	204.6	196.1	187.8
Subtotal	750.1	684.3	627.5
Post-Freeze television stations:			
346 vhf stations	243.9	228.8	202.3
76 uhf stations	30.5	28.5	28.3
Industry total	\$1,024.5	\$ 941.6	\$ 858.1
Broadcast Income (Before Federal Income Tax)			
3 Networks (including 15 owned and operated stations*)	\$ 95.2	\$ 87.9	\$ 77.0
93 Pre-Freeze television stations	98.5	95.1	75.8
Subtotal	193.7	183.0	152.8
Post-Freeze television stations:			
346 vhf stations	50.1	39.8	21.3
76 uhf stations	.3	† .5	† 2.2
Industry total	\$ 244.1	\$ 222.3	\$ 171.9

† Denotes loss.

¹ 1958 data cover 3 networks and 19 owned and operated stations; 94 pre-freeze and 401 post-freeze stations (322 vhf and 79 uhf).

² 1959 data cover 3 networks and 17 owned and operated stations; 93 pre-freeze and 411 post-freeze stations (334 vhf and 77 uhf). Two network owned uhf stations were sold prior to December 31, 1959.

* Includes one post-freeze vhf station.

How U. S. networks, stations apportioned operating costs

TABLE 2: BROADCAST EXPENSES OF 3 TV NETWORKS AND 530 TV STATIONS
 1960

Type of Expenses	3 Networks	15 Network Owned and Operated TV Stations	515 Other TV Stations	Total 3 Networks and 530 TV Stations
				(\$ Thousands)
Technical	\$ 27,783	\$ 14,812	\$ 78,039	\$ 120,634
Program	376,948	42,173	196,944	616,065
Selling	23,207	8,895	58,238	90,340
General and Administrative	33,232	18,436	145,767	197,435
Total Broadcast Expenses	\$461,170	\$84,316	\$478,988	\$1,024,474

[See Over]

Individual tv market revenue for 1960 compared with that in 1959

Market	Number Stations Reporting	Total 1960 Revenues (000)	Network		Gain or (loss) (000)	Spot		Gain or (loss) (000)	Local		Gain or (loss) (000)
			1960 (000)	1959 (000)		1960 (000)	1959 (000)		1960 (000)	1959 (000)	
New York, N. Y.	7	\$75,444	\$10,656	\$11,070	(414)	\$59,629	\$53,852	5,777	\$12,037	\$10,570	1,467
Los Angeles, Calif.	7	45,404	5,683	5,302	381	28,013	28,545	(532)	17,501	16,992	509
Chicago, Ill.	4	41,082	6,007	6,158	(151)	27,933	25,327	2,606	8,363	8,090	273
Philadelphia, Pa.	3	24,928	5,165	5,136	29	18,520	16,278	2,242	4,759	3,994	765
Boston, Mass.	3	20,034	3,627	3,620	7	13,869	13,191	678	5,499	5,251	248
Detroit, Mich.	3	18,139	4,443	4,255	188	10,798	10,042	756	4,239	4,406	(167)
Cleveland, Ohio	3	16,895	3,444	3,411	33	10,391	9,004	1,387	3,649	3,378	271
San Francisco-Oakland, Calif.	4	17,161	3,499	3,364	135	9,791	9,716	75	5,477	5,346	131
Pittsburgh, Pa.	3	15,371	3,057	3,262	(205)	10,727	10,782	(55)	3,700	3,351	349
St. Louis, Mo.	4	12,434	2,595	2,539	56	8,137	7,014	1,123	3,129	3,178	(49)
Washington, D. C.	4	11,831	2,343	2,431	(88)	7,579	6,948	631	2,485	2,314	171
Minneapolis-St. Paul, Minn.	4	11,461	2,432	2,408	24	5,414	5,070	344	4,139	3,644	495
Buffalo-Niagara Falls, N. Y.	3	10,304	2,213	2,120	93	6,909	6,081	828	2,868	2,529	339
Dallas-Fort Worth, Tex.	4	10,211	2,074	2,151	(77)	5,234	4,529	705	3,615	3,131	484
Cincinnati, Ohio	3	9,875	1,967	1,922	45	5,656	5,227	429	2,281	2,316	(35)
Baltimore, Md.	3	9,712	2,115	2,096	19	6,205	5,792	413	2,622	2,742	(120)
Indianapolis-Bloomington, Ind.	4	9,264	1,860	1,819	41	5,406	5,220	186	2,504	2,258	246
Miami, Fla.	3	9,247	1,469	1,406	63	4,950	4,659	291	3,005	2,533	472
Milwaukee, Wis.	4	9,195	2,141	1,924	217	5,878	5,515	363	2,199	1,875	324
Hartford-New Haven-New Britain-Waterbury, Conn.	5	8,916	1,815	1,637	178	7,017	5,922	1,095	1,377	1,265	112
Kansas City, Mo.	3	8,537	2,062	2,071	(9)	5,606	4,939	667	1,940	2,041	(101)
Seattle-Tacoma, Wash.	5	8,208	1,830	1,606	224	5,488	5,421	67	1,800	1,539	261
Houston-Galveston, Tex.	3	8,163	1,765	1,611	154	5,288	4,811	477	2,306	2,432	(126)
Columbus, Ohio	3	7,971	1,694	1,659	35	4,597	4,038	559	2,102	2,060	42
Atlanta, Ga.	3	7,404	1,706	1,665	41	4,399	3,882	517	1,921	1,927	(6)
Denver, Colo.	4	7,010	1,198	1,171	27	3,634	3,340	294	2,459	2,541	(82)
Portland, Ore.	3	6,560	1,560	1,463	97	4,554	4,130	424	1,556	1,505	51
New Orleans, La.	3	6,407	1,418	1,386	32	3,472	3,127	345	2,230	2,288	(58)
Oklahoma City-Enid, Okla.	3	5,575	1,372	1,356	16	2,833	2,838	(5)	1,548	1,336	212
Albany-Schenectady-Troy, N. Y.	3	5,559	1,545	1,496	49	3,504	3,279	225	1,142	1,015	127
Memphis, Tenn.	3	5,265	1,688	1,592	96	3,139	2,852	287	1,136	1,065	71
Tampa-St. Petersburg, Fla.	3	5,275	1,065	1,016	49	2,983	2,531	452	1,739	1,536	203
Sacramento-Stockton, Calif.	3	5,232	1,065	913	152	3,545	3,383	162	1,456	1,241	215
Norfolk-Portsmouth-Newport News-Hampton, Va.	3	4,730	1,278	1,099	179	2,156	2,004	152	1,604	1,335	269
Omaha, Neb.	3	4,631	1,365	1,353	12	2,361	2,415	(54)	1,013	928	85
Nashville, Tenn.	3	4,601	1,288	1,254	34	1,939	1,609	330	1,865	1,672	193
Harrisburg-Lancaster-York-Lebanon, Pa.	5	4,325	1,216	1,161	55	2,791	2,518	273	1,149	1,060	89
Phoenix-Mesa, Ariz.	4	4,320	782	727	55	1,705	1,467	238	2,159	1,835	324
San Antonio, Tex.	4	4,139	1,088	1,060	28	2,304	2,067	237	1,349	1,288	61
Rochester, N. Y.	3	4,109	1,051	1,105	(54)	2,591	2,246	345	1,002	1,147	(145)
Charleston-Oak Hill-Huntington, W. Va.-Ashland, Ky.	4	4,099	1,207	1,141	66	1,896	1,785	111	1,146	1,079	67
Greenville-Spartanburg, S. C.-Asheville, N. C.	4	2,946	795	682	113	1,545	1,176	369	800	697	103
Fresno, Cal.	3	2,918	834	793	41	1,658	1,561	97	870	804	66
Honolulu, Hawaii	3	2,835	304	252	52	1,096	937	159	1,598	1,519	79
Portland-Poland Spring, Me.	3	2,809	820	667	153	1,659	1,461	198	586	461	125
Mobile, Ala.-Pensacola, Fla.	3	2,786	587	487	100	1,258	963	295	1,003	996	7
Flint-Saginaw-Bay City, Mich.	3	2,754	860	802	58	1,580	1,430	150	624	573	51
Roanoke-Lynchburg, Va.	3	2,634	871	862	9	1,195	1,141	54	814	691	123
Green Bay, Wis.	3	2,517	908	810	98	913	950	(37)	844	762	82
Orlando-Daytona Beach, Fla.	3	2,405	543	523	20	956	714	242	1,040	919	121
Fort Wayne, Ind.	3	2,397	763	690	73	953	919	34	831	819	12
Peoria, Ill.	3	2,392	710	663	47	1,011	977	34	852	791	61
Knoxville, Tenn.	3	2,392	713	664	49	1,190	1,003	187	793	863	(70)
Little Rock, Ark.	3	2,376	687	637	50	1,010	1,013	(3)	808	718	90
Madison, Wis.	3	2,049	543	524	19	1,066	817	249	559	557	2
Tulsa, Okla.	3	3,965	1,153	1,099	44	2,095	2,005	90	1,049	934	115
Salt Lake City-Ogden-Provo, Utah	3	3,903	969	919	50	1,426	1,384	42	1,593	1,402	191
Des Moines-Ames, Iowa	3	3,707	1,059	998	61	2,388	2,355	33	686	623	63
Johnstown-Altoona, Pa.	3	3,492	928	926	2	2,193	1,903	290	700	611	89
Springfield-Decatur-Champaign-Urbana-Danville, Ill.	5	3,305	752	**	**	1,639	**	**	1,261	**	*
Wichita-Hutchinson, Kans.	3	3,299	919	855	64	1,736	1,829	(93)	961	869	92
Richmond-Petersburg, Va.	3	3,256	973	1,053	(80)	1,321	1,287	34	820	685	135
Spokane, Wash.	3	3,059	710	672	38	2,067	1,794	273	822	846	(24)
Wilkes-Barre-Scranton, Pa.	3	3,044	897	834	63	1,310	1,060	250	990	978	12
Cedar Rapids-Waterloo, Iowa	3	2,639	818	768	50	1,496	1,570	(74)	486	407	79
Chattanooga, Tenn.	3	2,033	642	625	17	922	790	132	657	667	(10)
Tucson, Ariz.	3	1,980	358	273	85	504	468	36	1,206	1,032	174
Evansville, Ind.	3	1,947	635	516	119	686	688	(2)	806	702	104
El Paso, Tex.	3	1,907	380	325	55	638	688	(50)	883	781	102
South Bend-Elkhart, Ind.	3	1,900	547	540	7	677	721	(44)	701	589	112
Albuquerque, N. M.	3	1,898	431	388	43	508	530	(22)	1,059	956	103
Amarillo, Tex.	3	1,867	430	390	40	588	558	30	1,014	1,019	(5)
Paducah, Ky.-Cape Girardeau, Mo.-Harrisburg, Ill.	3	1,862	601	497	104	1,049	1,138	(89)	328	289	39
Youngstown, Ohio	3	1,838	525	499	26	850	859	(9)	523	420	103
Bakersfield, Cal.	3	1,782	336	**	**	721	**	**	884	**	**
Rochester-Austin, Minn.-Mason City, Iowa	3	1,674	393	332	61	595	676	(81)	674	656	18
Colorado Springs-Pueblo, Colo.	3	1,512	301	219	82	445	423	22	766	695	71
Las Vegas-Henderson, Nev.	3	1,192	113	86	27	199	219	(20)	788	698	90

C - E - I - **A**
R*
B INC.

***R**esearch is the key word which links the objectives of the leading audience measurement service and the world's largest independent data processing firm.

To ARB clients, this alliance of objectives and resources promises an expansion of research services to meet every television audience measurement need of the '60's...and beyond.



AMERICAN RESEARCH BUREAU

DIVISION OF C - E - I - R INC.

Washington • New York • Chicago • Los Angeles

“In our generation, the most profound change to come upon the music scene undoubtedly was the formation of Broadcast Music, Inc. . . . Tin Pan Alley is now the United States of America.”

An Editorial by

PAUL ACKERMAN, *Music Editor*

Billboard Music Week

January 30, 1961

“Music—both as an art and an industry—is dynamic and ever-changing. To maintain a state of health it must be ever-seeking; it must always reach out and embrace new ideas and forms. It must avoid the status quo, for when an art and an industry lapses deeply into a rut, it can only decline and lose importance as a facet of the nation’s culture.

“In our generation, the most profound change to come upon the music scene undoubtedly was the formation of Broadcast Music, Inc. The creation of BMI set up a chain reaction of developments which brought to American music a richer repertoire and a broader base. In a phrase: Tin Pan Alley is now the United States of America.

DEPTH OF CHANGE

“The drama of this statement needs no undue emphasis. The simple statement of fact indicates clearly the depth of change that has come upon the music industry—upon its songwriters, publishers, artists and recording executives. And, of course, upon the people—the last and most important link to be effected.

“BMI brought to the music business not only dramatic change, but a large measure of romance. New sounds and new writers from faraway cities emerged to leave fresh impressions upon a musical scene.

“As is true of all major departures from the norm, the changing patterns dislocated writers and publishers

of the old school. All who were solidly entrenched viewed the new era with irritation—if not loathing. The day of sleek comfort was dissipated by the onset of sharp competition.

A RICHER ART

“Yet, in our view, this competition has resulted in a richer musical art and a more progressive music business. This we feel is true not only in the fields of concert and jazz music, but also in the pop category where BMI has been most strongly attacked by adherents of the older music business. We feel that when serious composers begin the task of capturing the essence of musical America in major works, they will find that their basic material is all the richer because of the folk-oriented repertoire which BMI brought to the mainstream of pop music. When the tumult dies, it will be realized that this repertoire, neglected through the years, represents much of the musical heartland of the continent.

“Competition has made this musical growth possible. It is worth remarking that this competition was created by the broadcasting industry. It was not imposed by a governmental agency; rather, it is one of the notable examples of an industry facing a problem—the need for competition—and solving that problem from within.”



*

BROADCAST MUSIC • INC

589 FIFTH AVE. • NEW YORK 17, NEW YORK

SERVING MUSIC SINCE 1940

